



सत्यमेव जयते

Census of India 2011

WEST BENGAL

SERIES-20

PART XII-A

DISTRICT CENSUS HANDBOOK

NADIA

VILLAGE AND TOWN DIRECTORY



2011

**DIRECTORATE OF CENSUS OPERATIONS
WEST BENGAL**



सत्यमेव जयते

Census of India 2011

WEST BENGAL

SERIES-20

PART XII-A

DISTRICT CENSUS HANDBOOK

NADIA

VILLAGE AND TOWN DIRECTORY



2011

**DIRECTORATE OF CENSUS OPERATIONS
WEST BENGAL**

M O T I F



KRISHNANAGAR RAJBARI

The Krishnanagar Rajbari (Palace) is located in Krishnanagar, the District Head Quarter of Nadia District. The Rajbari was built during the reign of Maharaja Krishna Chandra of Nadia who ruled Krishnanagar from 1710 to 1783 AD. The remnants of the Rajbari still acts as one of the foremost places tourist attraction in the Krishnanagar Town. Although most of the portions of the palace is now destroyed, the ruins of the exquisite Palace Gate with delicate decorative carvings on the walls, still bears the reminiscences of the glorious past.

Maharaja Krishna Chandra was famous for his public welfare activities and was one of foremost advocators of ancient traditions and religious beliefs in Bengal during medieval ages. It is often said that he was “the most important man of the period in the Hindu society of Bengal.” He was a great patron of Art and Culture of his time. Under his support and financial helpings, the tradition of learning of Sanskrit and argument and analysis of the language by scholars from different parts of eastern India took a prominent form. Development of Bengal school of Music is also attributed to his rules. Celebration of many religious festivals like ‘Jagadhatri Puja’ was initiated during his time. The Palace was used as a residence by the King and his family members surrounded by the huts of the Prajas (subject to the kingdom), descendants of whom still reside in the vicinity. There is a beautiful temple of Maa Durga inside the Palace and the festivals of Durga Puja and Baro Dol (a twelve day celebration during the Holi festival) are celebrated with pomp and galore even today.

Part A

CONTENTS

	Page No.
1. Map of the district	iii
2. Motif	v
3. Foreword	1
4. Preface	3
5. Acknowledgements	4
6. History and Scope of the District Census Handbook	5
7. Brief History of the District	6
8. Analytical Note	13
(i) Physical Features	(a) Location and Size (b) Physiography (c) Flora and Fauna (d) Drainage (e) Climate (f) Natural Economic Resources
(ii) Census Concepts and Definitions	25
(iii) Non-Census Concepts and Definitions	30
(iv) Census Findings	(a) Distribution of Population in Rural and Urban Areas (b) Size-Class and Status of Towns with Population, Growth Rate, Density of Population, Sex Ratio, Work Participation Rate, Literacy Rate, Religion, Availability of University Education in the District (c) Mother Tongue, Scheduled Castes and Scheduled Tribes in the District from earlier Census Decades
(v) Brief analysis of Inset Tables based on Primary Census Abstract, 2011 (Inset Tables 1-35)	48
(vi) Brief analysis of Inset Tables based on Village Directory and Town Directory Data, 2011 (Inset Tables 36-45)	91
(vii) Major Social and Cultural Activities of the District like Festivals and Fairs	105
(viii) Brief Description of Places of Religious, Historical or Archaeological Importance and Places of Tourist Interest of the District	110
(ix) Major Characteristics of the District, Contribution of the District in the form of Historical Figures Associated with the District	113
Village and Town Directory	
9. Scope of Village Directory and Town Directory	117
10. Brief Note on Village and Town Directory including abbreviations used in Town Directory	119
11. Section I - Village Directory	
(A) List of Villages merged in Towns and Outgrowth, 2011 Census	127

(B) C.D. Block wise presentation of Village Directory Data		
(a)		
(i)	Karimpur-I C.D. Block Map showing Block boundaries	
(ii)	Alphabetical list of Villages of Karimpur-I C.D. Block along with location Code 2001 and 2011	131
(iii)	Presentation of Village Directory Data of Karimpur-I C.D. Block	134
(b)		
(i)	Karimpur-II C.D. Block Map showing Block boundaries	
(ii)	Alphabetical list of Villages of Karimpur-II C.D. Block along with location Code 2001 and 2011	157
(iii)	Presentation of Village Directory Data Karimpur-II C.D. Block	160
(c)		
(i)	Tehatta-I C.D. Block Map showing Block boundaries	
(ii)	Alphabetical list of Villages of Tehatta-I C.D. Block along with location Code 2001 and 2011	183
(iii)	Presentation of Village Directory Data of Tehatta-I C.D. Block	186
(d)		
(i)	Tehatta-II C.D. Block Map showing Block boundaries	
(ii)	Alphabetical list of Villages of Tehatta-II C.D. Block along with location Code 2001 and 2011	209
(iii)	Presentation of Village Directory Data of Tehatta-II C.D. Block	210
(e)		
(i)	Kaliganj C.D. Block Map showing Block boundaries	
(ii)	Alphabetical list of Villages of Kaliganj C.D. Block along with location Code 2001 and 2011	223
(iii)	Presentation of Village Directory Data of Kaliganj C.D. Block	226
(f)		
(i)	Nakashipara C.D. Block Map showing Block boundaries	
(ii)	Alphabetical list of Villages of Nakashipara C.D. Block along with location Code 2001 and 2011	259
(iii)	Presentation of Village Directory Data of Nakashipara C.D. Block	262
(g)		
(i)	Chapra C.D. Block Map showing Block boundaries	
(ii)	Alphabetical list of Villages of Chapra C.D. Block along with location Code 2001 and 2011	295
(iii)	Presentation of Village Directory Data of Chapra C.D. Block	298
(h)		
(i)	Krishnagar-II C.D. Block Map showing Block boundaries	
(ii)	Alphabetical list of Villages of Krishnagar-II C.D. Block along with location Code 2001 and 2011	321
(iii)	Presentation of Village Directory Data of Krishnagar-II C.D. Block	322
(i)		
(i)	Nabadwip C.D. Block Map showing Block boundaries	
(ii)	Alphabetical list of Villages of Nabadwip C.D. Block along with location Code 2001 and 2011	335
(iii)	Presentation of Village Directory Data of Nabadwip C.D. Block	336
(j)		
(i)	Krishnagar-I C.D. Block Map showing Block boundaries	
(ii)	Alphabetical list of Villages of Krishnagar-I C.D. Block along with location Code 2001 and 2011	349
(iii)	Presentation of Village Directory Data of Krishnagar-I C.D. Block	352

(k)	(i) Krishnaganj C.D. Block Map showing Block boundaries	
	(ii) Alphabetical list of Villages of Krishnaganj C.D. Block along with location Code 2001 and 2011	375
	(iii) Presentation of Village Directory Data of Krishnaganj C.D. Block	376
(l)	(i) Hanskhali C.D. Block Map showing Block boundaries	
	(ii) Alphabetical list of Villages of Hanskhali C.D. Block along with location Code 2001 and 2011	399
	(iii) Presentation of Village Directory Data of Hanskhali C.D. Block	402
(m)	(i) Santipur C.D. Block Map showing Block boundaries	
	(ii) Alphabetical list of Villages of Santipur C.D. Block along with location Code 2001 and 2011	425
	(iii) Presentation of Village Directory Data of Santipur C.D. Block	428
(n)	(i) Ranaghat-I C.D. Block Map showing Block boundaries	
	(ii) Alphabetical list of Villages of Ranaghat-I C.D. Block along with location Code 2001 and 2011	451
	(iii) Presentation of Village Directory Data of Ranaghat-I C.D. Block	454
(o)	(i) Ranaghat-II C.D. Block Map showing Block boundaries	
	(ii) Alphabetical list of Villages of Ranaghat-II C.D. Block along with location Code 2001 and 2011	477
	(iii) Presentation of Village Directory Data of Ranaghat-II C.D. Block	480
(p)	(i) Chakdah C.D. Block Map showing Block boundaries	
	(ii) Alphabetical list of Villages of Chakdah C.D. Block along with location Code 2001 and 2011	513
	(iii) Presentation of Village Directory Data of Chakdah C.D. Block	518
(q)	(i) Haringhata C.D. Block Map showing Block boundaries	
	(ii) Alphabetical list of Villages of Haringhata C.D. Block along with location Code 2001 and 2011	561
	(iii) Presentation of Village Directory Data of Haringhata C.D. Block	564
(C)	Appendices to Village Directory Data	
	Appendix I : Summary showing total number of villages having Educational, Medical and other amenities in villages – C.D. Block level	587
	Appendix I A : Villages by number of Primary Schools	590
	Appendix I B : Villages by Primary, Middle and Secondary Schools	591
	Appendix I C : Villages with different sources of drinking water facilities available	591
	Appendix II : Villages with 5,000 and above population which do not have one or more amenities available	592
	Appendix III : Land utilization data in respect of Census Towns	596
	Appendix IV : C.D. Block wise list of inhabited villages where no amenity other than drinking water facility is available	596
	Appendix V : Summary showing number of Villages not having Scheduled Castes population	596

Appendix VI	: Summary showing number of Villages not having Scheduled Tribes population	597
Appendix VIIA	: List of villages according to the proportion of the Scheduled Castes to the total population by ranges	597
Appendix VIIB	: List of villages according to the proportion of the Scheduled Tribes to the total population by ranges	614
12.	Section II - Town Directory	
(a)	Town Directory Statement I - Status and Growth History	635
(b)	Town Directory Statement II - Physical Aspects and Location of Towns, 2009	641
(c)	Town Directory Statement III - Civic and other Amenities, 2009	643
(d)	Town Directory Statement IV - Medical Facilities, 2009	646
(e)	Town Directory Statement V - Educational, Recreational and Cultural Facilities, 2009	649
(f)	Town Directory Statement VI - Industry and Banking, 2009	655
(g)	Town Directory Statement VII - Civic and other Amenities in Slums, 2009	656
(h)	Appendix to Town Directory - Towns showing their Outgrowths with population	662

FOREWORD

The District Census Handbook (DCHB) is an important publication of the Census Organization since 1951. It contains both Census and non-Census data of urban and rural areas for each District. The Census data provide information on demographic and socio-economic characteristics of population at the lowest administrative unit i.e. of each Village and Town and ward of the District. The Primary Census Abstract (PCA) part of this publication contains Census data including data on household amenities collected during 1st phase of the Census i.e. House Listing and Housing Census. The non-Census data presented in the DCHB is in the form of Village Directory and Town Directory contain information on various infrastructure facilities available in the village and town viz. education, medical, drinking water, communication and transport, post and telegraph, electricity, banking, and other miscellaneous facilities. Later on, the Telegraph Services were closed by the Government of India on 15th July, 2013. The data of DCHB are of considerable importance in the context of planning and development at the grass-root level.

2. In the 1961 Census, DCHB provided a descriptive account of the District, administrative statistics, Census tables and Village and Town Directory including Primary Census Abstract. This pattern was changed in 1971 Census and the DCHB was published in three parts: Part-A related to Village and Town Directory, Part-B to Village and Town PCA and Part-C comprised analytical report, administrative statistics, District Census tables and certain analytical tables based on PCA and amenity data in respect of Villages. The 1981 Census DCHB was published in two parts : Part-A contained Village and Town Directory and Part-B the PCA of Village and Town including the SCs and STs PCA up to Tahsil/Town levels. New features along with restructuring of the formats of Village and Town Directory were added. In Village Directory, all amenities except electricity were brought together and if any amenity was not available in the referent Village, the distance in broad ranges from the nearest place having such an amenity, was given.

3. The pattern of 1981 Census was followed by and large for the DCHB of 1991 Census except the format of PCA. It was restructured. Nine-fold industrial classification of main workers was given against the four-fold industrial classification presented in the 1981 Census. In addition, sex wise population in 0-6 age group was included in the PCA for the first time with a view to enable the data users to compile more realistic literacy rate as all children below 7 years of age had been treated as illiterate at the time of 1991 Census. One of the important innovations in the 1991 Census was the Community Development Block (CD Block) level presentation of Village Directory and PCA data instead of the traditional Tahsil/Taluk/ PS level presentation.

4. As regards DCHB of 2001 Census, the scope of Village Directory was improved by including some other amenities like banking, recreational and cultural facilities, newspapers & magazines and 'most important commodity' manufactured in a Village in addition to prescribed facilities of earlier Censuses. In Town Directory, the statement on Slums was modified and its coverage was enlarged by including details on all slums instead of 'notified slums'.

5. The scope and coverage of Village Directory of 2011 DCHB has been widened by including a number of new amenities in addition to those of 2001. These newly added amenities are : Pre-Primary School, Engineering College, Medical College, Management Institute, Polytechnic, Non-formal Training Centre, Special School for Disabled, Community Health Centre, Veterinary Hospital, Mobile Health Clinic, Medical Practitioner with MBBS Degree, Medical Practitioner with no degree, Traditional Practitioner and faith Healer, Medicine Shop, Community Toilet, Rural Sanitary Mart or Sanitary Hardware Outlet in the Village, Community Bio- gas, Sub Post Office, Village Pin Code, Public Call Office, Mobile Phone Coverage, Internet Cafes/ Common Service Centre, Private Courier Facility, Auto/Modified Autos, Taxis and Vans, Tractors, Cycle-pulled Rickshaws, Carts

driven by Animals, Village connected to National Highway, State Highway, Major District Road, and Other District Road, Availability of Water Bounded Macadam Roads in Village, ATM, Self-Help Group, Public Distribution System(PDS) Shop, Mandis/Regular Market, Weekly Haat, Agricultural Marketing Society, Nutritional Centers (ICDS), Anganwadi Centre, ASHA (Accredited Social Health Activist), Sports Field, Public Library, Public Reading Room, Assembly Polling station, Birth & Death Registration Office. In the Town Directory, seven Statements containing the details and the data of each Town have been presented viz. (i) Status and Growth History of Towns,(ii)- Physical Aspects and Location of Towns, (iii) Civic and other Amenities, (iv) Medical Facilities, (v) Educational, Recreational & Cultural Facilities, (vi) Industry & Banking, and (vii) Civic & other amenities in Slums respectively. CD Block wise data of Village Directory and Village PCA have been presented in DCHB of 2011 Census as presented in earlier Census.

6. The data of DCHB 2011 Census have been presented in two parts, Part-A contains Village and Town Directory and Part-B contains Village and Town wise Primary Census Abstract. Both the Parts have been published in separate volumes in 2011 Census.

7. The Village and Town level amenities data have been collected, compiled and computerized under the supervision of Shri Dipak Ghosh, IAS, Director of Census Operations, West Bengal. The task of Planning, Designing and Co-ordination of this publication was carried out by Dr. Pratibha Kumari, Assistant Registrar General (SS) under the guidance & supervision of Dr. R.C. Sethi, Ex-Addl. RGI and Shri Deepak Rastogi present Addl. RGI. Shri A.P. Singh, Deputy Registrar General (Map) provided the technical guidance in the preparation of maps. Shri A.K. Arora, Joint Director of Data Processing Division under the overall supervision of Shri M.S. Thapa, Addl. Director (EDP) provided full co-operation in preparation of record structure for digitization and validity checking of Village and Town Directory data and the programme for the generation of Village Directory and Town Directory including various analytical inset tables as well as Primary Census Abstract (PCA). The work of preparation of DCHB, 2011 Census has been monitored in the Social Studies Division. I am thankful to all of them and others who have contributed to bring out this publication in time.

New Delhi
Dated : 16-06-2014

(C. Chandramouli)
Registrar General &
Census Commissioner, India

PREFACE

The District Census Hand Book or DCHB is the most popular and widely used publication which is compiled and prepared by the Census Organization. The first ever DCHB was published in the year 1951. Thereafter Census Directorate is coming up with the publication of DCHB in every decadal Census and the present volume of DCHB of 2011 is seventh in the series.

Over the time, the contents of DCHB have been changing keeping in track with the requirement of the data user on different amenities. Since DCHB is a compilation of Census and non-Census data, the presentation is being done in two parts, viz. the Part-A and Part-B separately for each district. Part-A contains Village & Town Directory data with some important tables depicting availability of basic civic amenities such as drinking water facilities, educational facilities, post & telegraph facilities, banking facilities etc. at the C.D. Block/Village and Town level. Part-B on the other hand contains District Primary Census Abstract of Total Population including Scheduled Castes and Scheduled Tribes at the C.D. Block/Village level and ward level for urban units like for Statutory Towns and Census Towns. Part-B contains data for sex wise distribution of population, age group of 0-6 years, literate and illiterate, Scheduled Castes and Scheduled Tribes, worker and non-worker data, economic category i.e. cultivator, agricultural labour, household industry worker and other worker.

Apart from the above, DCHB also furnishes a variety of essential information pertaining to the district like brief history, administrative set-up, location, climate, economic resources, land use, transport, industry, trade and commerce, place of historical, archaeological and tourists importance etc. It also provides brief analysis of Census data, presentation of the data through various tables, graphs and maps that made the publication much more attractive and valuable.

While preparation of DCHBs of Census of India, 2011 our most sincere and deepest gratitude is expressed to Shri Sailesh, IAS, Registrar General and Census Commissioner, India for his constant inspiration, support and valuable suggestions. Our sincere and deepest thanks and gratitude also goes to Dr. C. Chandramouli, IAS, former Registrar General and Census Commissioner, India. Our thanks also go to Shri Kameswar Ojha, Additional Registrar General, India. The support and assistance of Dr. R.C. Sethi and Shri Deepak Rastogi, former Additional Registrar Generals, India worth special mentioning. We are also grateful to Dr. A.P. Singh and Dr. R. Joseph, former Deputy Registrar Generals (Map) for providing the technical guidance in the preparation of maps and to Dr. Pratibha Kumari, Deputy Registrar General (SS) for her overall supervision. Shri A.K. Arora, Joint Director of Data Processing Division under the overall supervision of Shri M.S. Thapa, Additional Director (EDP) provided full co-operation in preparation of record structure for digitization and validity checking of Village and Town Directory data and the computer programming for generation of Village Directory and Town Directory data including various analytical inset tables as well as Primary Census Abstract (PCA). Heartfelt thanks to all the Officers of the Office of the Registrar General, India who contributed their share in befitting manner.

The sincere contributions made by the District Magistrates of all districts, Municipal Commissioners of Kolkata and Haora Municipal Corporations, District Census Officers, Additional District Census Officers (Officer In-charge, Census) and the Block Development Officers (BDOs) are worth mentioning. The contribution of officials of innumerable Villages, C.D. Blocks and Towns of all the districts of West Bengal are hereby greatly acknowledged for their sincere efforts in collecting the data of villages and towns under their jurisdiction.

At this Directorate level, sincere thanks are due to all those who put utmost sincerity and zeal towards the successful completion of this publication within the stipulated time. As it is not feasible to express recognitions individually, a separate page of acknowledgement is included in this publication.

Kolkata, 25th day of July, 2016

Directorate of Census Operations, West Bengal

Acknowledgements

- A. The Directorate of Census Operations, West Bengal respectfully acknowledges the devoted, sincere hard work rendered by about two lakhs Census Enumerators, Supervisors and Officials at the District, Block and Municipal levels without whose heroic efforts, the Census 2011 could never be undertaken.
- B. The Census Directorate, West Bengal also gratefully acknowledges the sincere and dedicated work of the following officers/officials of this Directorate associated with the preparation of this District Census Hand Book, 2011 whose hard-work, dedication and diligence has made the publication of this volume possible.

Drafting Scrutiny and Finalization of Analytical Notes :

Shri Pranab Kr. Majumdar	Joint Director (Retired)	Dr. Palash Chandra Coomar	Joint Director
Shri Subhash Dasgupta	Deputy Director	Shri Arunasish Chatterjee	Deputy Director
Shri P.P. Joy	Deputy Director	Smt. Keka Ghosh	Asstt. Director
Shri Subhasish Chatterjee	Asstt. Director	Smt. Parnalekha Dasgupta	Asstt. Director
Smt. Moumita Guha	Asstt. Director	Smt. Sayantika Basu	Asstt. Director
Smt. Tandra Dutta	Asstt. Director	Dr. Utpal Kumar Mandal	Sr. Geographer
Shri Prasun Ganguly	D.E.O. Grade-B		

Data Processing and Generation of Tables at DCO level, Validation of Data, Drafting of Write-Ups :

Smt. Lopamudra Ghosal	S.I. Grade I	Shri Siddhartha Chatterjee	S.I. Grade I
Shri Sandip Kumar Panja	S.I. Grade I	Shri Sujita Kumar Pradhan	S.I. Grade I
Shri Tarun Sarkar	S.I. Grade I	Shri Arvind Kushwaha	S.I. Grade I
Smt. Nayana Nandan	S.I. Grade I	Smt. Debsmita Mazumder	S.I. Grade I
Shri Prasun Ganguly	D.E.O. Grade B	Shri Bibhas Kanti Hira	D.E.O. Grade B
Smt. Arpita Ghosh	Former Compiler	Smt. Hemlata Singh	Former Compiler
Smt. Aditi Goswami	Compiler	Shri Deepak Kumar	Compiler

Officers and Officials of Data Centre

Preparation of Maps :

Shri Kailash Das	Research Officer (Map)	Dr. Utpal Kumar Mandal	Sr. Geographer
Shri Pradeep Kumar Das	Sr. Drawing Assistant	Smt. Suman Topno	Sr. Draughtsman
Shri Kartick Murmu	Sr. Draughtsman	Shri Asok Mondal	Sr. Draughtsman
Shri Prashanta Roy	Sr. Draughtsman	Shri Sanjib Das	Sr. Draughtsman
Shri Tapan Bhattacharjee	Sr. Draughtsman	Shri Kaushik Bhattacharya	Sr. Draughtsman

Preparation of Camera Ready Copy :

Shri Prasun Ganguly	D.E.O. Grade B
---------------------	----------------

Preparation of e-book :

Shri Prashant Kumar	Sr. Supervisor	Shri Prasun Ganguly	D.E.O. Grade B
Shri Bibhas Kanti Hira	D.E.O. Grade B	Shri Prashanta Roy	Sr. Draughtsman

ORGI – Data Processing Division :

Shri Jaspal Singh Lamba	Deputy Director	Ms. Usha	Asstt. Director
Shri Anurag Gupta	DPA Grade 'A'	Shri Mukesh K. Mahawar	DPA Grade 'A'
Ms. Shagufta Nasreen Bhat	DRA Grade 'A'	Ms. Kiran Bala Saxena	Sr. Supervisor

HISTORY AND SCOPE OF THE DISTRICT CENSUS HANDBOOK

The need of data at the grass root level for the administrative and planning purposes at sub micro level as well as academic studies prompted the innovation of District Census Handbook. District Census Handbook is a unique publication from the Census organization which provides most authentic details of Census and non-Census information from village and town level to district level. The District Census Handbook was firstly introduced during the 1951 Census. It contains both Census and non-Census data of urban as well as rural areas for each district. The Census data contain several demographic and socio-economic characteristics of the lowest administrative unit i.e. of each village and town and ward of the district. The non-Census data comprise of data on availability of various civic amenities and infrastructural facilities etc. at the town and village level which constitute Village Directory and Town Directory part of the DCHB. The data of DCHB are of considerable importance in the context of planning and development at grass-root level.

In 1961 Census DCHB provided a descriptive account of the district, administrative statistics, Census tables and village and town directory including Primary Census Abstract. This pattern was changed in 1971 Census and the DCHB was published in three parts: Part-A related to village and town directory, Part-B to village and town PCA and Part-C comprised analytical report, administrative statistics, district Census tables and certain analytical tables based on PCA and amenity data in respect of villages. The 1981 Census DCHB was published in two parts: Part-A contained village and town directory and Part-B the PCA of village and town including the SCs and STs PCA up to tahsil/town levels. New features along with restructuring of the formats of village and town directory were added into it. In Village Directory, all amenities except electricity were brought together and if any amenity was not available in the referent village, the distance in broad ranges from the nearest place having such an amenity, was given.

The pattern of 1981 Census was followed by and large for the DCHB of 1991 Census except the format of PCA. It was restructured. Nine-fold industrial classification of main workers was given against the four-fold industrial classification presented in the 1981 Census. In addition, sex wise population in 0-6 age group was included in the PCA for the first time with a view to enable the data users to compile more realistic literacy rate as all children below 7 years of age had been treated as illiterate at the time of 1991 Census. One of the important innovations in the 1991 Census was the Community Development Block (C.D. Block) level presentation of village directory and PCA data instead of the traditional Tahsil/Taluk/PS level presentation.

As regards DCHB of 2001 Census, the scope of Village Directory was improved by including some other amenities like banking, recreational and cultural facilities, newspapers & magazines and 'most important commodity' manufactured in a village in addition to prescribed facilities of earlier Censuses. In Town Directory, the statement on Slums was modified and its coverage was enlarged by including details on all slums instead of 'notified slums'.

The scope and coverage of Village Directory of 2011 DCHB has been widened by including a number of new amenities in addition to those of 2001. In the Town Directory, seven Statements containing the details and the data of each town have been presented viz.; (i) Status and Growth History of towns, (ii) Physical Aspects and Location of Towns, (iii) Civic and other Amenities, (iv) Medical Facilities, (v) Educational, Recreational & Cultural Facilities, (vi) Industry & Banking, and (vii) Civic & other amenities in Slums respectively. CD Block wise data of Village Directory and Village PCA have been presented in DCHB of 2011 Census as presented in earlier Census. The data of DCHB 2011 Census have been presented in two parts, Part-A contains Village and Town Directory and Part-B contains Village and Town wise Primary Census Abstract. Both the Parts have been published in separate volumes in 2011 Census.

Brief history of the District :

The district of Nadia is situated in the heart of the Bengal delta held within the arms of the river Ganga, comprising of the Bhagirathi on the west and the Padma on the east bordering Bangladesh. The district has been famous owing to a rich historical background and also for the presence of cottage and small scale industries, particularly relating to hand woven textile. Nadia was also the last bastion of independent Hindu Kingdom of Bengal before it was annexed by the Muslim invaders from North India towards the end of the twelfth century A.D. The centres of Sanskrit learning situated across the district were well acclaimed throughout the country. Nadia district was the birth place of *Sree* Chaitanya, who was one of the foremost religious reformers of the country during the middle ages apart from being one of the principal preachers of the *Bhakti* movement.

Unlike most of the districts in West Bengal whose nomenclature has been derived from the name of the district headquarter; the district of Nadia is a notable exception in this regard. The nomenclature of the district has been derived from Nabadwip, whose abbreviated form, as considered, is Nadia and not from Krishnanagar which happens to be the district headquarter. Although several attempts had been undertaken to trace the nomenclature of the district historically, the name 'Nabadwip' or 'Nadia' does not figure in any records pertaining to a very ancient era. The oldest records of Nadia which was earlier spelt as 'Nudiya' can be traced in Minhaz-Ud-Siraj's *Tabaqat-i-Nasiri* which chronicles the invasion of Nabadwip by Bakhtiyar Khilji in 1200 A.D.

The geographical area of the current district of Nadia in the ancient period is very difficult to ascertain. While it is almost certain that the currents of ancient Indian history had flowed through the geographical area which has derived its nomenclature during the modern era as Bengal or West Bengal but no connection can be established between the mainstream ancient history and the actual jurisdiction of Nadia in the ancient period. From the accounts of the writers in the early ancient period it can be ascertained that there was an existence of a country in this region by the name of *Vanga*. The *Periplus of Erythraean Sea*, *Geographica Indika* by Klaudios Ptolemaios, the *Milinda-Panho* and the *Nagarjunikonda* inscriptions offer accounts of *Vanga* from the period dating back to earlier centuries after Christ. From *Periplus* and *Geographica Indika* it can be ascertained that the very existence of a powerful state in the delta of Ganga in as early as the 4th century B.C. invoked awe in the otherwise indomitable spirit of Alexander, the conqueror from Macedonia. From the *Nagarjunikonda* inscriptions references of *Vanga* are available mentioning the missionary activities of the monks from Ceylon whereas in the *Milinda-Panholists*, *Vanga* was among the maritime countries where ships congregated on regular basis for the purpose of trade. In all likelihood, the district of Nadia in ancient period constituted a part of the fabled *Janapada* (Area) *Vanga*.

Also, from the Ptolemy's map during the second century B.C. it is evident that the southern portion of the Ganges delta was isolated to such an extent through rivers and other water bodies thereby practically consisting of succession of islands. In all probability one of those isolated islands constituted the modern day Nadia. Since Nadia forms a part of the lower Ganges delta it is quite possible that a few scanty settlements of fisherman and boatman inhabited this marshy land area surrounded by rivers and other waterways.

From the works dating back to a later period, there exists a reference of another country by the name of *Gouda* whose localities as per the *Puranic* tradition were (1) Nabadwip (in Nadia district), (2) Shantipur (in Nadia district), (3) Maulapattana (in Hugli district), and (4) Kantakapattana (Katwa in Barddhaman district). As per the modern geographical area, the country by the name of *Gouda* would comprise of the present day Murshidabad district along with parts of Nadia, Barddhaman and Hugli districts of West Bengal. According to some works of later period, the territory of *Gouda* was situated between the counties of *Vanga* and Bhubanesh. The *Vanga* appears to be restricted to a

smaller tract in the eastern part of the Gangetic delta during the rule of the Pal and the Sena Dynasties. The inscriptions relating to the later period of Sena Dynasty rule shows that *Vanga* was divided into Vikrampurabhaga and Navya. Navya, which signifies accessibility by boat or ship, is an apt nomenclature of the south-eastern region of the Gangetic delta and in all likelihood was the possible location of the Nadia district of modern era.

The Sena *Rajas* (Kings) who were of Karnatic descent from South India annexed the territory ruled by the Varmans. The Varman dynasty had laid the foundation of their kingdom in the eastern part of Bengal around the period of the reign of Nayapal and had maintained their firm control over *Vanga* since then. It can be corroborated by the fact that the territory of the last Pal King Gobindapal, whose kingdom was annexed in 1162 A.D. was restricted only to a portion of Magadh. The last King of the Varman dynasty was Bhojvarman, who possibly lost his Kingdom to Vijaysen who was later succeeded by his writer-son Vallalsen, in 1158 A.D. Vallalsen has been credited as the author of two books, namely, *Danasagara*, which was a treatise on Smriti and *Adbhutasagara*, which was a book on Astrology. His son Lakshmansen succeeded him to the throne in 1179 A.D. The town of Nabadwip from which the name of the present district has been derived, is credited to have been founded by Lakshmansen. However, Nabadwip was not the permanent capital of the Sena Kingdom but from merely being a holy place on the banks of the river Ganga the city witnessed rapid growth during the Sena Rule. But neither any fort nor any protective brick wall was erected to guard Nabadwip because any threat of land attack at that period existed from only the western side along the narrow pass of Teliagarhi near Rajmahal and was considered to be a remote possibility. This judgemental blunder by the Sena rulers who also did not concentrate their troops at Nabadwip resulted in the sudden raid of the city and capture of the palace by Muhammad-i-Bakhtiyar Khilji in 1200 A.D. which forever decided the fate of the last Hindu bastion of Bengal. The attack on Nadia by Muhammed-i-Bakhtiyar however has been the subject matter of much controversy in the folklore as the story of raid of the city along with the capture of the palace with only 18 horsemen of Bakhtiyar Khilji coupled with the escape of Raja (King) Lakshmansen barefooted through the back door appears to be a fabricated and twisted affair suited to cater to the vanity of the Muslim invaders from the Sultanate of Delhi.

However, Bakhtiyar Khilji did not stay put at Nadia but headed towards *Gouda*. It is not clear what happened thereafter, but from the accounts of *Tabaqat-i-Nasiriit* appears that the Muslim Kingdom founded by Bakhtiyar included only a portion of *Radh* and a portion of *Varendri* but no portion of the territory of *Vanga* was occupied by the Muslims and the rest of Nadia, in all likelihood, had continued to remain under the Sena kingdom till 1255 A.D. However, the district was annexed by *Sultan* (Emperor) Mughisuddin Yuzbak thereafter, but the territory actually conquered by him included only the Northern and Western portions of Nadia. The Southern part of Nadia might have been under the jurisdiction of Danuja Madhava whose capital was situated at Vikrampur and who had claimed the title of '*Goudeswar*' had been bestowed upon him by the grace of Narayan. A portion of Nadia district may also have been under the jurisdiction of the last Sena King Madhusen. It can also be ascertained that the territory under jurisdiction of the present district of Nadia during the 15th century A.D. belonged to the independent Muslim ruler Khan Jahan. Pratapaditya ruled over the Northern portion of Nadia district in the later part of the 16th century and his kingdom included large tracts under Jessore and Khulna districts. The rest of the Nadia district was ruled by the local chieftains by virtue of holding their lands bestowed upon them by the Hindu kings. Among these chieftains, the Krishnanagar *Raj* (dynasty) appears to be of historical significance important as the history of this family has virtually become the history of the district.

The reign of this dynasty can be traced from Bhattanarayan, a *Brahmin* (holy man) who was well versed in *Vedic* lore from the team of Karnatic Brahmins who were patronised by Adisur, the King of Bengal between 1077-78 A.D. The succeeding 12

generations originating from Bhattanarayan ruled for the next 316 years at Krishnanagar. After that seven generations up to King Kasinath ruled for 198 years over the district. Kasinath was the contemporary of the Emperor Akbar. But as an act of utter misfortune he was killed at village Andulia near Bagwan by the imperial force. His wife who was hiding in the house of a small chieftain at that time gave birth to a posthumous son named Ram. Afterwards, four sons were born to Ram, of whom Durgadas alias Bhabananda Majumder succeeded in restoring the glory of Krishnanagar *Raj*. In 1611 he assisted the Emperor's army to subdue *Raja* Pratapaditya and in return received the reward of 14 *paraganas* including the *paraganas* of Bagwan.

The most famous king belonging to this dynasty was *Maharaja* Krishnachandra who ascended throne in the year 1728 and ruled up to 1782 AD. During his reign significant changes were witnessed in the history of Bengal. Taking full advantage of the reign unleashed by the weak successors of Aurangzeb, Murshid Kuli Jafar Khan, the reigning Governor of Bengal, became practically independent of Delhi and proclaimed himself as the *Nawab* (King) of Bengal. From the time of ascent of Jafar Khan alias *Nawab* Murshid Kuli Khan till the advent of British rule, the Bengal *Nawabs* functioned with complete independence. During that time the Kings of Krishnanagar used to pay an Annual Revenue to the *Nawabs*. However from 1765 when the Emperor granted a *farman* (royal decree) by virtue of which the East India Company became the *Diwan* (Prime Minister) of Bengal, Bihar and Orissa, the annual revenue was paid by the kings to the Company.

In 1787 as per order of the British council Mr. F. Redfearn took over the charge of the first Collector of Nadia along with Mr. G. Cherry as his assistant.

Up till 1854, Nadia district was under the Jessore Division. Till partition the boundaries of the district maintained more or less a uniform pattern and jurisdiction until it was split into two separate entities by the Radcliffe Award of 1947. By virtue of the Award the district lost Kushtia, Chuadanga and Meherpur to East Bengal. The district therefore had a new beginning from 1947.

Administrative set up of the district :

(i) Region of the state where district is located :

The district of Nadia falls under the Presidency Division of West Bengal and is situated between 22°53" and 24°11" North latitude and 88°09" and 88°48" East longitude geographically.

(ii) Total number of C.D. Blocks or the next Administrative units after district and changes therein including jurisdictional changes during 2001-2011 :

The district has 4 Sub-divisions, viz. Krishnanagar Sadar, Ranaghat, Kalyani and Tehatta. There are 17 Community Development (C.D.) Blocks, 8 Municipalities and 2 Notified Areas in the district.

Krishnanagar Sadar Sub-division has got 7 C.D. Blocks namely, Kaliganj, Nakashipara, Chapra, Krishnanagar-I, Krishnanagar- II, Nabadwip and Krishanganj and two Municipalities, namely, Krishnanagar (M) and Nabadwip (M). Ranaghat Sub-division has got 4 C.D. Blocks namely, Hanskhali, Santipur, Ranaghat-I and Ranaghat-II; three Municipalities namely, Shantipur (M), Ranaghat (M) and Birnagar (M) and two Notified Areas namely, Taherpur (NA) and Cooper's Camp (NA). Kalyani Sub-division has got 2 C.D. Blocks namely Chakdaha and Haringhata and 4 Municipalities, namely, Chakdaha

(M), Kalyani (M), Gayeshpur (M) and Haringhata (M). Tehatta Sub-division has got 4 C.D. Blocks namely Karimpur-I, Karimpur-II, Tehatta-I and Tehatta-II.

The three tier Panchayet System is operational in the district Nadia. As per the record of the Nadia district administration, there are 2,637 Gram Sansads in the district forming 187 Gram Panchayets (GP). There are 17 Panchayet Samities functioning in the district.

There are 21 Police Stations (P.S.) in the district. 7 P.S. are situated in Krishnanagar (Sadar) Sub-division viz. Kaliganj, Nakashipara, Chapra, Dhubulia, Nabadwip, Kalyani and Krishanganj. 6 P.S. are situated in Ranaghat Sub-division viz. Hanskhali, Santipur, Ranaghat, Gangnapur, Taherpur and Dhantala. 3 P.S. are situated in Kalyani Sub-division viz. Chakdaha, Kalyani and Haringhata. 5 P.S. are situated in Tehatta Sub-division viz. Hogalberia, Karimpur, Marutia, Thanapara and Tehatta.

There has been no substantial jurisdictional change in the district during 2001-2011.

(iii) Total number of Towns/Villages etc. :

As per Census of India, there are 65 urban units in Nadia district. There are 8 municipalities in the district viz. Krishnanagar, Nabadwip, Santipur, Birnagar, Ranaghat, Chakdaha, Kalyani and Gayeshpur and two (2) notified areas viz. Taherpur and Cooper's Camp. The remaining are classified as Census Towns numbering 55 and namely, Karimpur (CT), Uttampur (CT), Mira (CT), Matiari (CT), Jagadanandapur (CT), Kshidirpur (CT), Chapra (CT), Harindanga (CT), Bamanpukur (CT), Tiorkhali (CT), Bablari Dewanganj (CT), Gadigachha (CT), Majdia (CT), Char Majdia (CT), Char Brahmanagar (CT), Sonda (P) (CT), Baruihuda (CT), Paschimhatjangla (CT), Bagula (CT), Badkulla (CT), Patuli (CT), Nrisinghapur (CT), Harinadibhastsala (CT), Ghoralia (CT), Beharia (CT), Phulia (CT), Gangni (CT), Kamgachhi (CT), Raghobpur (CT), Panpara (CT), Aistala (CT), Satigachha (CT), Anulia (CT), Gopalpur (CT), Parbbatipur (CT), Halalpur Krishnapur (CT), Hijuli (CT), Ranaghat (CT), Nasra (CT), Gangnapur (CT), Belgharia (CT), Punglia (CT), Darappur (CT), Lalpur (CT), Chanduria (CT), Simurali (CT), Pariyanagar (CT), Jangal (CT), Madanpur (CT), Saguna (P) (CT), Kulia (P) (CT), Haringhata Farm (CT), Simhat (CT), Subarnapur (CT) and Digha (CT).

A total of 1307 villages are distributed in 17 C.D. Blocks of the district.

(iv) If the district is newly created, the area from which it has been carved out :

It is not a newly created district.

(v) Urban Local Bodies :

India has seen the formation of urban local bodies since the time of Indus Valley Civilization. The first Municipal Corporation was set up at erstwhile Madras (now Chennai) under a charter granted by James-II during the British rule in 1687. There are different types of urban local bodies, namely, Municipal Corporations, Municipal Councils, Municipalities, Notified Area Committees, Cantonment Boards etc. Except the Cantonment Boards all other types of municipal bodies are governed by the state municipal laws. Cantonment Boards are controlled by the Central Act called Cantonment Acts, 1924. A municipality is constituted with elected members of the inhabitants of a city or town and municipal corporations, and is created by the enactment of State Legislatures or of Parliament in case of Union Territories. The area which does not fulfill all the conditions laid down as necessary for the constitution of a municipality or it may also be created for newly developing towns or areas are known as Notified Area Committee. Except Notified Area, the councils of all these corporate bodies comprise of elected

members of the public through adult franchise (citizen of 18 years and above) based on secret ballot. The notified area is governed by the state governments through a body nominated by it. Apart from overall planning, creation and maintenance of Civil Administration, the primary object of every urban local body is to provide certain civic amenities to the people.

As already stated there are 2 Notified Areas namely Taherpur and Cooper's Camp and 8 municipalities. Among them Krishnanagar and Ranaghat municipality are the oldest, established on 1864. Then the Municipalities of Shantipur, Nabadwip, Birnagar and Chakdah Municipalities were constituted in the respective years 1865, 1869, 1869 and 1886. Municipalities of Kalyani and Gayeshpur were constituted in the year 1995.

(vi) Civil Administration :

The Civil Administration of the district is consisted of District Magistrate as the Principal Executive of the district along with 4 Sub-Divisional Officers (S.D.O.s) being Sub-divisional heads of Tehatta, Krishnanagar Sadar, Ranaghat and Kalyani Sub-divisions. The C.D. Blocks are headed by the Block Development Officers under the control of the S.D.O.s.

Under the Police Administration, Superintendent of Police is the head of the district under which 4 Sub-divisional Police Officers with Inspector In-Charges or Officer-In-Charges for 21 Police Stations of the district are in function.

From the Judicial point of view, District Judge is the head of the District Judiciary and Sub-divisional Judicial Magistrates of 4 Sub-Divisions are the head at the Sub-Divisional levels.

Analytical Note

Analytical Note

Physical features :

(a) Location and Size :

Nadia district lies in the Eastern side of the state of West Bengal sharing international boundary with Bangladesh. The Geographical boundary of Nadia district comprises Bardhaman and Hugli districts on the West, Bangladesh on the East, Murshidabad district on North and North West and North Twenty Four Parganas district towards South and South-East. Nadia district lies between 22°53'30" and 24°54'0" North latitude and 88°08'10" and 88°48'15" East longitudes. The slope of the district is linear with orientation of North-South. Geographical area of the Nadia district is 3,927 sq. km. and the district lies 46 ft. above sea level. The district head quarter of Nadia is Krishnanagar and its population as per Census of India 2011 is 51,67,600.

The distance of the district from North to South and towards East to West are 135 km. and 45 km. respectively.

(b) Physiography :

The district is a large alluvial plain spreading South-ward from the head of the delta formed by the succession of rivers into which the Ganga has from time to time distributed itself. The alluvial formation in the district is due to the Ganga-Bhagirathi system. The alluvial formation is found on the top of the surface in different layers and colours. The soil regions in this area are categorized as Ganga flat-lands, Ganges riverine lands and Ganges low lands. Agriculturally, the soil is considered to be high land and bears rice and cold weather crops. To the West of the district is the Kalantar, a low lying tract of black clay soil stretching from Murshidabad district.

The important rivers in the district are the Bhagirathi, the Jalangi and the Churni. The Bhairab-Jalangi and the Mathabhanga-Churni. The Bhagirathi river flows through the Western side of Nadia district sharing the boundary with the neighbourhood district Bardhaman.

Topographically Nadia district is divided into five sub-micro regions which are as follows :

Nadia Plain North : Nadia Plain North region of the district constitutes the North-Eastern part and it shares boundary with the neighbouring country, Bangladesh. This region slopes towards South-East. The major river flows through the Western boundary of Nadia Plain region is the Jalangi River. Other rivers transverse through the region are the Mathabhanga and the Bhairab rivers.

Jalangi-Bhagirathi Inter-fluve : Kalantar, the low-lying tract of black clay soil lies in the Western part of Nadia district. This tract is found between the rivers of Bhagirathi and Jalangi. This region extends towards South and there is no drainage found in its path.

Bhagirathi Plain : The Bhagirathi river flows from North to South through the Western part of the Nadia district and it forms the district boundary in the Western side with Bardhaman district. The Bhagirathi plain region constitutes the entire stretch of the river throughout the district, sloping towards South-East. This region experiences many depressions in the form of swamps due to the overflow of the Bhagirathi River.

Krishnanagar-Santipur Plain : This area lies in the central part and it has sloping towards South-West. Boundary of this region constitutes rivers. Towards South-East the Churni River and towards North-West the Jalangi and the Bhagirathi Rivers are flowing. Many swamps are found in this region.

Ranaghat-Chakdah Plain : This region is low-lying area found in the South-Eastern part of the district. The Churni river separates this region from Krishnanagar-Santipur plain. This region slopes towards South and due to the variation in river flows, many depressions and swamps are found in this region.

Wet Land : In India, wet-lands are classified according to their location (coastal or inland), water quality (saline or fresh water) seasonal flooding etc. The rivers like the Padma and the Bhagirathi in Nadia district caused formation of wetland in this region. Wetland in Gangetic flood plain of Nadia district is mostly used for irrigation. It is also used for fresh water fish cultivation. During summer season when wetland bed dries up, major crops like paddy and jute are grown. Medicinal plants and various species of angiosperms are also found in wetland.

(c) Flora & Fauna :

Flora : The forests in Nadia today had been the legacy of the *zamindari* forests and the Khasmahal jungles. After getting vested with the Government during the fifties, extensive plantations (mostly of Teak) were raised on those degraded forests. Hence trees older than fifty years are rare. Over the years, a fair amount of natural regeneration had come up and a more mixed type forest was evolved endowing them with the appearance of high forests. Large stretches of forests do not exist now, although old records vouch once Nadia formed a forest belt in continuation with the Sunderbans through Parmadan-Ranaghat-Hanskhali-Chapra-Karimpur (all in Nadia district) - the remnant of which are now seen as mere 'forest islets'. Even tigers had been reported from the forests off Chakdah (Stevorious, 1785) where no forest exists now. There are records of dense forests in Krishnaganj (no forest there at present) and along the Mathabhanga river (Bishop Heber, 1824). Also there was account of the existence of high forests in Betai during 1942.

Rampant deforestation occurred with the advent of twentieth century especially during the post-partition days when heavy influx of refugees took place. Many of those Khas forests gave way to agricultural lands and habitations. The steady population influx ever since would have nearly wiped out the forests, but for the highly successful social forestry project during the eighties when people were encouraged to plant trees on all available space with Government assistance.

In Nadia district, fruit orchards of Mango, Kathal, Litchi, Guava, Sapota and Lemons are available. These were raised as progeny orchards to supply high quality saplings to the villagers during 'Aranya Saptaha' as this district is traditionally known for its fruit crop.

Broadly three types of forests are found, viz. (i) Moist deciduous type, (ii) Dry deciduous type, and (iii) Riverine type. Forests in Nadia mostly belong to moist deciduous type represented by species such as: Arjun, Sissoo, Jam, Teak, Behera, Hijl, Neem, Ghora neem, Chatim etc. The dry deciduous tracts are represented by (i) Mahua (ii) Peasal (iii) Sal (iv) Teak (v) Kendu etc. The Riverine forests have tree species intermixed with Thatch grasses, viz. Sissoo, Simul etc.

In addition to these, introduced species like Akashmoni, Subabul, Minijiri and to some extent Eucalyptus are found grown in varied soil types. The babla is found thriving well everywhere.

Littoral species such as Sundari etc. are found sporadically near the clayey riverbanks due to the tidal currents that reach upto Nabadwip.

Fauna :

At the beginning of the nineteenth century tigers were common in the more sparsely inhabited portions of the district near the Bhagirathi. A reference has been made to their depredations in the Gazetteer article on Chakdah. It is, however, many years since the last of these animals disappeared and none are now to be found nearer than in the Sundarbans. Leopards, however, are still fairly common. They do a good deal of damage to

goats and young cattle. Wild dogs are common, especially where protected for the purposes of pig sticking near Shikarpur Kuthi.

Among lesser fauna are fox, hare and porcupine, monkey (the black-faced hanuman or langur) are numerous and destructive in the towns, especially Krishnanagar, where they cause much damage in gardens. Crocodiles are fairly common, especially in the Garai and other rivers in the North of the district, and they occasionally kill human beings.

With the development of forestry in the district various wild animals are being attracted towards recently groomed forests. The patch of forest in Bethuadahari has been a shelter for leopard pig, porcupine and birds like partridges. Pythons have also been reported from this area.

Snipes are very common in the South of the district during the latter part of the rains and the beginning of the cold weather. Various species of wild ducks and other aquatic birds are found in large numbers in the East and North of the district during the cold weather. A few partridges and quails are occasionally met with. Snakes are common and account for many deaths annually. Innumerable varieties of fishes are also found in the district.

(d) Drainage :

Rivers of District Nadia are described as off shoots of the rivers Padma or Ganga. The Bhagirathi or Hugli River, Jalangi and Mathabhnaga-Churni rivers are collectively known as Nadia Rivers. The collective flow of the rivers Jalangi, Bhairab-Jalangi and Mathabhanga-Churni join river Bhagirathi.

River Bhagirathi : Also called Hugli River flowing along the Western boundary of Nadia district. It flows through Southwards. In its upper reaches, the river is generally known as Bhagirathi, until it reaches Hugli. This river was an important transportation channel and enroute of trade for foreign countries in the early history of Bengal. The British might have chosen Calcutta as their base because of presence of the rivers for easy access for trade with this region. Many historic battles were fought in the bank of Bhagirathi river and the Battle of Plassey is probably the most notable one. Like the Ganges, the Bhagirathi-Hugli River is considered as sacred river to Hindus.

River Jalangi : The Jalangi river leaves the Padma river at the extreme North of the district and after forming the greater part of the North-Western boundary, enters in Tehatta below Palashipara. It pursues a tortuous course towards Southern direction until it reaches Krishnanagar from which point it proceeds due West until it falls into the Bhagirathi.

River Mathabhanga : This river flows between Karimpur in Nadia and Daulatpur in Bangladesh and re-enters the district again at Krishnanaganj. Later this river bifurcates into two branches and the Western branch is known as Churni which flow West wards and discharges into the Bhagirathi River.

Besides the above rivers, many tanks and lake reservoirs are also found in Nadia district.

(e) Climate :

The climate in Nadia district is almost the same as in other parts of West Bengal except the Northern cold region. Cold weather starts from the middle of November and continued to the end of February. Hot summer, high humidity and well distributed rainfall during the South-West Monsoon season are the main features of climate. During March and April the weather becomes increasingly hot during the day and temperature is frequently very high. South-West Monsoon starts from the beginning of June and last to the end of September.

The maximum and minimum temperature of the district for the preceding 5 years in degree Celsius is as follows :

<u>Year</u>	<u>Maximum</u>	<u>Minimum</u>	(In Degree Celsius)
2007	39°C	8°C	
2008	37°C	9°C	
2009	41°C	8°C	
2010	41°C	7°C	
2011	37°C	5°C	

(Source : District Statistical Hand Book, Nadia, 2010-11)

The level of Annual rainfall in the district is pretty high barring rare exceptions. The status of Annual during the period of 2007-2011 is given below :

<u>Year</u>	<u>Annual Rainfall (in mm.)</u>
2007	1612
2008	1436
2009	1209
2010	940
2011	1488

(Source : District Statistical Hand Book, Nadia, 2010-11)

(f) Natural Economic Resources :

(i) Forestry : Forest in West Bengal was not under the Government possession till independence. During fifties, the Government of West Bengal promulgated the Estate Acquisition Act and started experimenting with scientific forestry extensive teak plantations were raised during this period. Huge influx of refugees took place in the district immediately after the partition which paves way for conversion of forest into agricultural land. However, the introduction of social forestry scheme by the Government could compensate the loss by encouraging the people to plant trees on the cultivable space.

There are three types of forests in Nadia district which are as follows :

a) Most Deciduous type : Most of the forest in Nadia district is most deciduous type represented by species like Sissoo, Teak, Behara, Arjun, Neem etc.

b) Dry Deciduous type : Dry deciduous tracts represented by Sal, Kendu, Mahua, Peasal etc.

c) Riverine type : The riverine forest have tree species intermixed with thatch grasses, Simul, Sissoo etc.

Besides, with the advent of scientific forestry in the district, different species of wild animals are being attracted to the groomed forests. Leopard, pig and porcupine were found in the Bethudahari forest areas. Snakes of various types were common to the forest region.

If we go through the following table, we will get a clear picture about the forest area, forest produce and revenue & expenditure of the district for the last five years :

Forest Area, Out-turn of Forest Produce and Revenue & Expenditure of District Nadia

<u>Item</u>	<u>Unit</u>	2006-07	2007-08	2008-09	2009-10	2010-11
Area by Class of forest :						
Reserved forest	hectare	510.37	510.37	510.37	510.37	510.37
Protected forest	"	317.29	317.29	317.29	317.29	317.29
Unclassed state forest	"	405.77	405.77	405.77	405.77	405.77
Forest Produce :						
Timber	thousand cu. metre	329.42	331.03	270.69	0.33	2.87
Fuel	"	225.00	219.12	75.00	0.50	2.11
Pole	Number	447	1568	1331	1797	12350
Revenue & Expenditure :						
Revenue	Rs. in thousands	2998.97	5947.98	4509.89	8234.28	35468.28
Expenditure	"	10011.38	1243.45	8965.69	13043.88	23470.44

(Source : District Statistical Hand Book, Nadia, 2010-11)

(ii) Minerals & Mining : There are no mines in the district.

(iii) Soil & Cropping Pattern : The soil type in Nadia district is new alluvium. Almost all important crops are profitably grown in this district. The economy of the district is depends upon agriculture. The soil is suitable for paddy cultivation. In many parts of the district farmers cultivate wheat, pulses and jute. The low lying tract in the district which is known as Kalantar is also good for cultivation of aman rice.

The following table shows the distribution of Operational Holdings over size-classes in Nadia district.

Distribution of Operational Holdings Over Size-Classes

(Area in hectares)

Year	S I Z E - C L A S S													Average size of Holdings (hect.)
	Marginal		Small		Semi-medium		Medium		Large		Total			
	No. of Holdings	Area of Holdings	No. of Holdings	Area of Holdings	No. of Holdings	Area of Holdings	No. of Holdings	Area of Holdings	No. of Holdings	Area of Holdings	No. of Holdings	Area of Holdings		
(1)	(2)	(3)	(4)	(5)	(6)	(7)	(8)	(9)	(10)	(11)	(12)	(13)	(14)	
2000-01	310374	180534	76386	130547	12658	34159	1159	5858	19	870	400596	351968	0.88	
2005-06	329150	182763	75752	128679	12443	33910	880	4822	13	415	418238	350589	0.84	

Note : Marginal = Below 1.0 hectare
 Semi-medium = 2.0 hectares and above but less than 4.0 hectares
 Large = 10.0 hectares and above. It includes mostly institutional holdings
 Small = 1.0 hectare and above but less than 2.0 hectares
 Medium = 4.0 hectares and above but less than 10.0 hectares

(Source : District Statistical Hand Book, Nadia, 2010-11)

(iv) Land & Land-use Pattern : Nadia district comprises of very good fertile land suitable for agricultural crop cultivation. The important crops cultivated in the district are paddy, wheat, jute, pulses. Vegetables are also produced in the district in very good quality. The following table shows the land use pattern in the district.

General Land use pattern of Nadia district

(Area in thousand hectares)

Year	Reporting Area	Forest Area	Area under Non-agri-cultural use	Barren & uncul-turable land	Permanent pastures & other grazing land	Land under misc. tree groves not included in Net area sown	Culturable waste land	Fallow land other than current fallow	Current fallow	Net area sown
(1)	(2)	(2)	(3)	(4)	(5)	(6)	(7)	(8)	(9)	(10)
2006-07	390.66	1.22	86.52	0.17	0.07	4.40	0.70	0.68	6.90	290.00
2007-08	390.67	1.22	88.36	0.12	0.04	4.76	0.82	0.27	5.83	289.25
2008-09	390.66	1.22	90.14	0.21	0.11	3.78	0.90	0.08	5.05	289.17
2009-10	390.66	1.22	88.94	0.24	0.05	3.91	0.79	0.37	4.40	290.74
2010-11	390.66	1.22	90.22	0.06	0.06	3.73	0.63	0.11	4.18	290.45

(Source : District Statistical Hand Book, Nadia, 2010-11)

(v) Tenancy : Through the enactment of Estate Acquisition Act, 1948 in West Bengal, possession of the entire estate land is vested with the Government. Hence, State Government is the owner of all the estate land there is no intermediary system of tenancy. However, tenancy is contractual with the owner in agricultural land.

The vested agricultural land has been distributed among various beneficiaries as stated in the given table.

Area of Vested Agricultural Land Distributed and Number of Beneficiaries in District Nadia

Up to	Area of land distributed (hectare)	Number of beneficiaries			
		Scheduled Castes	Scheduled Tribes	Others	Total
(1)	(2)	(3)	(4)	(5)	(6)
30.11.2007	8916.00	30913	6447	62796	100156
30.11.2008	8974.00	31032	6495	63005	100532
30.11.2009	8999.00	31067	6497	63098	100662
30.11.2010	9038.00	31376	6497	63909	101782
30.11.2011	9064.00	31579	6497	64794	102870

(Source : District Statistical Hand Book, Nadia, 2010-11)

(vi) Agriculture : Nadia district remains evergreen with seasonal field crops throughout the year and almost all important crops are grown profitably in the district. The economy of the district mainly depends on agriculture. Among agricultural crops paddy, wheat, pulses and jute are most important.

The following table shows area (in hectare) under each crop cultivated in the district during the year 2006-2011.

Area under Principal Crops in Nadia district					
(in thousand hectares)					
Crops	2006-07	2007-08	2008-09	2009-10	2010-11
(1)	(2)	(3)	(4)	(5)	(6)
Food Grains :					
1. Rice	250.3	240.7	277.2	238.8	235.7
Aus	41.4	45.9	56.9	43.8	48.4
Aman	107.8	90.6	115.5	98.5	88.8
Boro	101.1	104.2	104.8	96.5	98.5
2. Wheat	46.9	47.5	35.9	37.2	38.7
3. Barley	0.6	0.2	0.5	0.2	0.2
4. Maize	4.5	2.9	2.6	3.6	2.6
5. Other Cereals	\$	\$	---	---	---
Total Cereals	302.3	291.3	316.2	279.8	277.2
6. Gram	4.0	4.2	4.3	4.1	6.1
7. Tur	\$	\$	---	\$	0.6
8. Other Pulses	35.0	32.2	31.6	32.3	39.1
Total Pulses	39.0	36.4	35.9	36.4	45.8
Total Foodgrains	341.3	327.7	352.1	316.2	323.0
Oil Seeds :					
1. Rapeseed & Mustard	79.6	77.0	63.4	63.3	72.8
2. Linseed	0.2	0.5	0.3	0.7	0.5
3. Other Oil seeds	27.4	27.2	28.8	27.7	26.9
Total Oil seeds	107.2	104.7	92.5	91.7	100.2
Fibres :					
1. Jute	130.6	127.5	120.8	127.6	114.6
2. Mesta	0.1	0.3	0.5	0.2	\$
3. Other Fibres	---	---	---	---	---
Total Fibres	130.7	127.8	121.3	127.8	114.6
Miscellaneous crops :					
1. Sugarcane	1.1	1.9	1.8	1.8	0.7
2. Potato	5.7	5.6	5.0	5.0	7.1
3. Tobacco	\$	\$	\$	\$	\$
4. Tea	---	---	---	---	-
5. Chillies (dry)	6.1	6.8	6.7	6.7	6.7
6. Ginger	0.2	0.2	0.2	0.2	0.2
Total Miscellaneous crops	13.1	14.5	13.7	13.7	14.7

\$ less than 50 hectares

(Source : District Statistical Hand Book, Nadia, 2010-11)

Production of Principal Crops in Nadia District					
(in thousand tonnes)					
Crops	2006-07	2007-08	2008-09	2009-10	2010-11
(1)	(2)	(3)	(4)	(5)	(6)
Food Grains :					
1. Rice	677.7	683.0	799.5	664.9	650.5
Aus	93.4	102.3	132.7	99.5	100.7
Aman	232.2	223.5	301.0	242.5	201.7
Boro	352.1	357.2	365.8	322.9	348.1
2. Wheat	102.6	110.6	84.3	94.8	98.3
3. Barley	0.3	0.2	0.6	0.3	0.2
4. Maize	10.4	7.2	6.6	8.5	6.7
5. Other Cereals	#	#	---	---	---
Total Cereals	791.0	801.0	891.0	768.5	755.7
6. Gram	2.6	3.6	3.1	3.6	5.2
7. Tur	#	#	-	0.1	0.9
8. Other Pulses	25.7	25.2	24.2	28.7	38.5
Total Pulses	28.3	28.8	27.3	32.4	44.6
Total Foodgrains	819.3	829.8	918.3	800.9	800.3

Production of Principal Crops in Nadia District (Continued)

(in thousand tonnes)

Crops	2006-07	2007-08	2008-09	2009-10	2010-11
(1)	(2)	(3)	(4)	(5)	(6)
Oil Seeds :					
1. Rapeseed & Mustard	69.1	68.1	51.8	69.6	74.9
2. Linseed	0.1	0.3	0.1	0.4	0.3
3. Other Oil seeds	33.4	34.6	33.6	34.5	33.1
Total Oil seeds	102.6	103.0	85.5	104.5	108.3
Fibres :					
1. Jute	1887.0	1762.2	1780.1	2047.9	1565.9
2. Mesta	1.0	2.3	3.7	1.8	0.2
3. Other Fibres	---	---	---	---	---
Total Fibres	77.4	270.0	219.8	87.2	57.6
Miscellaneous crops :					
1. Sugarcane	120.2	114.2	85.2	153.6	193.1
2. Potato	#	#	#	#	#
3. Tobacco	---	---	---	---	---
4. Tea	6.2	11.2	11.0	11.0	11.0
5. Chillies (dry)	0.2	0.3	0.4	0.4	0.4
6. Ginger	204.0	395.7	316.4	252.2	262.1
Total Miscellaneous crops	77.4	270.0	219.8	87.2	57.6
Total Miscellaneous crops	120.2	114.2	85.2	153.6	193.1

* In 1000 bales of 180 kgs. Each

(Source : District Statistical Hand Book, Nadia, 2010-11)

Less than 50 tones

(vii) Irrigation : River is the main source of irrigation in the district. Lift irrigation and tube wells are also installed for watering the field under crop. The following table shows the area under irrigation and various sources of irrigation for the period from 2006-2011.

Area Irrigated by different sources in Nadia district

(in thousand hectares)

Year	Area irrigated by									
	Govt. Canal	Tank	HDTW	MDTW	LDTW	STW	RLI	ODW	Others	Total
(1)	(2)	(3)	(4)	(5)	(6)	(7)	(8)	(9)	(10)	(11)
2006-07	---	---	24.21	0.56	0.96	171.32	10.98	---	9.86	217.89
2007-08	---	---	25.40	0.55	0.97	164.02	10.52	---	9.72	211.18
2008-09	---	---	21.56	0.66	1.40	4.16*	10.90	---	9.71	48.39
2009-10	---	---	22.03	0.62	1.31	2.87*	11.70	---	0.01	38.54
2010-11	---	---	22.09	0.60	1.30	2.18*	11.70	---	0.01	37.88

* Only Government

(Source : District Statistical Hand Book, Nadia, 2010-11)

Sources of Irrigation in Nadia district

(in number)

Year	Tank	HDTW	MDTW	LDTW	STW+	RLI	ODW	Others
(1)	(2)	(3)	(4)	(5)	(6)	(7)	(8)	(9)
2006-07	---	680	33	293	826	322	---	---
2007-08	---	680	33	293	826	322	---	---
2008-09	---	613	32	222	807*	293	---	---
2009-10	---	609	31	216	502*	293	---	1
2010-11	---	612	31	228	588*	293	---	1

(Source : District Statistical Hand Book, Nadia, 2010-11)

HDTW = High Capacity Deep Tubewell

MDTW = Middle Capacity Deep Tubewell

LDTW = Low Capacity Deep Tubewell

STW = Shallow Tubewell

RLI = River Lift Irrigation

ODW = Open Dug Well

(viii) Animal Husbandry : Like other district in West Bengal, Nadia district has also got a very good count of cattle, buffaloes and goats. The following table shows the detailed account of animal husbandry in the district during the period of 1989-2007.

Live-stock and Poultry in Nadia district

Category	(in number)				
	1989	1994	1997	2003	2007
(1)	(2)	(3)	(4)	(5)	(6)
1 Cattle :					
Cows	280594	268000	275847	325003	379574
Bulls and Bullocks	271888	228098	234874	252375	263413
Young Stock	333206	285881	294202	369382	372946
Total Cattles	885688	781979	804923	946760	1015933
2 Buffaloes :					
Cows	5498	4325	4380	3766	4028
Bulls and Bullocks	12181	6476	6558	2731	7418
Young Stock	5843	3956	4006	3349	-
Total Buffaloes	23522	14757	14944	9846	11446
3 Sheep	4566	9387	9391	37759	24474
4 Goats	544270	506737	561710	514330	598067
5 Horses and ponies	185	11	11	64	36
6 Pigs	58375	65375	70500	96540	123956
7 Other Live-stock	-	-	-	121137	118494
Total Live-Stocks	1516606	1378246	1461479	1726436	1892406
8 Poultry :					
Fowls	1148043	1280550	1408178	1731017	1935842
Ducks	253383	214376	242277	244412	202510
Others	7553	24712	12727	21268	4900
Total Poultry	1408979	1519638	1663182	1996697	2143252

(Source : District Statistical Hand Book, Nadia, 2010-11)

(ix) Fishery : Nadia district contains a large number of rivers, bays and tanks for the growing/cultivation of various varieties of fishes. The following table shows the availability of variety of fishes in the district for the year 2010-11.

Particulars of Fisheries in the C. D. Blocks of Nadia district for the year 2010-11

Sl. No.	Name Of the C.D. Block	No. of Govt. Schemes operated	Expenditure ('000Rs.)	Assistance to needy fishermen ('000Rs.)	Net area available for pisciculture (hect.)	Net area under effective pisciculture (hect.)	No. of persons engaged in the profession	Approx. annual production (qtl.)
(1)	(2)	(3)	(4)	(5)	(6)	(7)	(8)	(9)
1	Karimpur-I	2	85	85	1270.20	816.10	7015	2454
2	Karimpur-II	2	114	114	1924.90	1237.15	7555	5432
3	Tehatta-I	3	548	548	1166.03	756.65	16920	3025
4	Tehatta-II	2	58	58	823.02	524.00	5095	2152
5	Kaliganj	2	96	96	1206.42	775.30	11261	2034
6	Nakashipara	2	213	213	770.27	495.65	16945	3692
7	Chapra	2	123	123	1276.33	821.25	10555	4079
8	Krishnaganj	2	123	123	1338.58	865.50	13185	3327
9	Krishnanagar-I	5	3306	3306	3047.06	1958.05	24970	3724
10	Krishnanagar-II	4	519	519	357.52	332.10	27020	1721
11	Nabadwip	2	43	43	1160.99	746.05	20775	3945
12	Santipur	3	181	181	778.24	500.10	21570	2170
13	Hanskhali	3	328	328	1907.42	1226.35	27075	5488
14	Ranaghat-I	2	87	87	488.69	314.05	20560	1042
15	Ranaghat-II	3	583	583	734.41	471.90	32565	3688
16	Chakdah	4	1651	1651	2603.40	1672.95	44560	8947
17	Haringhata	3	2850	2850	1447.68	930.25	14950	2924

(Source : District Statistical Hand Book, Nadia, 2010-11)

(x) Industry : As said earlier, Nadia is a basically an agricultural oriented district. No major industries are found in the district. The district is rich with paddy, jute, mango, papaya, lichee, tomato, ginger, garlic and other vegetables. Many skilled artisans are engaged in various handicrafts like clay dolls and modeling, brass and bell metal, needle work, wood carvings, cane and bamboo crafts etc. Manufacturing of cycle parts, production of yarns, re-rolling of steel rods etc. are the important industry found in the district. Power loom and cotton weaving units are found in the district. Shantipur weaved clothes are very famous and industries like brass and bell metal work, pottery clay modeling and mat are found in this district.

The important industries in the district are pottery and clay modeling, brass and bell metal industry, engineering industry, automobile industry, food processing industry, cane and bamboo products, silver ornaments manufacturing, sola (tharmocol) crafts, hosiery product, silk needling, vegetable processing, jute processing, oil processing, agro service centers and ice factories etc.

(xi) Trade and Commerce : Ranaghat is the important commercial centre in Nadia district. It is the center of jute industry and jute is the major item available here for export. Among other exportable items gram and pulses, vegetables, potatoes, sugar, and molasses are included. The major export destination is Kolkata.

The imported items in the district are rice, coal, salt and kerosene. Clay dolls and models manufactured at Krishnanagar are world famous. The demand of these clay dolls and models are not only restricted to Indian market but are also well acclaimed internationally.

(xii) Transport : The main transport link in the district is between District Head Quarter Krishnanagar and Sub-divisional head quarter Ranaghat. The Eastern Railway has provided railway junction in both the places. The road connecting East to West starts from Krishnanagr to Nabadwip. It also extends towards South to Shantipur. Roads in the district maintained by Government of West Bengal, PWD and local authorities. Municipalities in the district also maintained certain important road links in the district. The following tables show the length of roads maintained by each authorities and number of registered motor vehicles in the district.

Length of Roads Maintained by P.W.D., Zilla Parishad, Gram Panchayat & Panchayat Samity and Prime Minister's Gram Sadak Yojana in Nadia District

(in Kilometres)

Year	P.W.D.			Zilla Parishad			Gram Panchayat & Panchayat Samity			Prime Minister's Gramin Sarak Yojana		
	Surfaced	Un-surfaced	Total	Surfaced	Un-surfaced	Total	Surfaced	Un-surfaced	Total	Surfaced	Un-surfaced	Total
(1)	(2)	(3)	(4)	(5)	(6)	(7)	(8)	(9)	(10)	(11)	(12)	(13)
2006-07	1005.00	10.00	1015.00	778.40	830.41	1608.81	2227.78	1544.67	3772.45	261.62	---	261.62
2007-08	1011.00	8.00	1019.00	804.34	808.80	1613.14	2238.13	1510.89	3749.02	293.76	---	293.76
2008-09	1013.00	9.00	1022.00	864.25	923.12	1787.37	2248.88	1524.39	3773.27	385.87	---	385.87
2009-10	1015.00	10.00	1025.00	864.25	837.33	1701.58	2248.88	1524.39	3773.27	471.66	---	471.66
2010-11	1016.00	10.00	1026.00	804.34	813.15	1617.49	2238.13	1514.44	3752.57	583.64	---	583.64

(Source : District Statistical Hand Book, Nadia, 2010-11)

Length of Different Classes of Roads Maintained by P.W.D. in Nadia District

(in Kilometres)

Year	National Highways	State Highways	District Roads	Village Roads	Total
(1)	(2)	(3)	(4)	(5)	(6)
2006-07	116.00	159.00	265.00	475.00	1015.00
2007-08	116.00	159.00	266.00	478.00	1019.00
2008-09	116.00	160.00	267.00	479.00	1022.00
2009-10	---	---	---	---	---
2010-11	---	---	---	---	---

(Source : District Statistical Hand Book, Nadia, 2010-11)

Number of Registered Motor Vehicles in Nadia district

Year (as on 31st March)	Goods Vehicles	Motor Car and Jeep	Motor Cycle & Scooter	Taxi & Contract Carriage	Auto Rickshaw	Mini Bus	Stage Carriage	Tractors and Trailer	Others	Total
(1)	(2)	(3)	(4)	(5)	(6)	(7)	(8)	(9)	(10)	(11)
2007	4953	4801	51118	465	694	52	853	4331	1150	68417
2008	5059	6230	79417	1252	697	64	884	5472	1152	100227
2009	5453	6379	88587	1280	732	248	915	5791	1176	110561
2010	6011	6663	102475	1302	849	272	1191	6328	1212	126303
2011	6714	7186	121971	1373	955	273	1607	7122	1273	148474

(Source : District Statistical Handbook, Nadia, 2010-11)

(xiii) Electricity & Power : Nadia district consists of 10 statutory towns and 1307 villages. Total power consumption in the district by various schemes is given in the following table.

Consumption of Electricity by Different Sectors in Nadia district

(Thousand K.W.H.)

Year	Domestic	Commercial	Industrial	Public Lighting	Agricultural irrigation & dewatering	Public Water Works & Sewerage Pump	Railway Traction & Non-Traction	Miscellaneous	Total
(1)	(2)	(3)	(4)	(5)	(6)	(7)	(8)	(9)	(10)
2006-07	271640	74080	163340	6050	176610	7940	23490	-	723150
2007-08	273185	77758	166197	6312	137564	8475	28028	-	697519
2008-09	295957	61814	59992	7619	105096	7976	1230	9445	549129
2009-10	323546	68697	62486	8641	112221	7060	1419	6160	590230
2010-11	370890	84607	62985	10361	128529	8083	1687	2730	669872

(Source : District Statistical Hand Book, Nadia, 2010-11)

Gram Panchayat : West Bengal is pioneer in implementation of the Panchayat System. It stands as a role model throughout the country. Since 1978 the Panchayat System has been fully functional in West Bengal. It is a three tier system comprising of the Zilla Parishad (ZP) at the district level; the Panchayat Samities (PS) at the C.D. Block level and the Gram Panchayat (GP) at the village level which is the lowest level and consists of elected members from the respective villages. It has been performing a vital role as the self-government institution from village to district level having regular elections. These self-governing institutions now take vital roles in the development, planning and implementation from the villages to the district level.

Though there are few shortcomings, the Panchayat System has changed the village economy, social and political system in West Bengal. Due to land reforms and other village development programmes, the productions of agriculture have also increased significantly.

Total number of villages and Gram Panchayats in the district is 1307 and 187 respectively.

Census and Non-Census Concepts & Definitions

Census Concepts and Definitions

Building : A 'Building' is generally a single structure on the ground. Usually a structure will have four walls and a roof. Sometimes it is made up of more than one component unit which are used or likely to be used as dwellings (residences) or establishments such as shops, business houses, offices, factories, workshops, work sheds, Schools, places of entertainment, places of worship, go-downs, stores etc. It is also possible that building which have component units may be used for a combination of purposes such as shop-cum-residence, workshop-cum-residence, office-cum-residence etc. But in some areas the very nature of construction of houses is such that there may not be any wall. Such is the case of conical structures where entrance is also provided but they may not have any walls. Therefore, such of the conical structures are also treated as separate buildings.

Pucca Houses : Houses, the walls and roof of which are made of permanent materials. The material of walls can be any one from the following, namely, Stones (duly packed with lime or cement mortar), G.I/metal/asbestos sheets, Burnt bricks, Cement bricks, Concrete. Roof may be made of from any one of the following materials, namely, Machine-made tiles, Cement tiles, Burnt bricks, Cement bricks, Stone, Slate, G.I/Metal/Asbestos sheets, Concrete. Such houses are treated as Pucca house.

Kutchra Houses : Houses in which both walls and roof are made of materials, which have to be replaced frequently. Walls may be made from any one of the following temporary materials, namely, grass, un-burnt bricks, bamboos, mud, grass, reeds, thatch, plastic/polythene, loosed packed stone, etc. Such houses are treated as Kutchra house.

Dwelling Room : A room is treated as a dwelling room if it has walls with a doorway and a roof and should be wide and long enough for a person to sleep in, i.e. it should have a length of not less than 2 meters and a breadth of at least 1.5 meters and a height of 2 meters. A dwelling room would include living room, bedroom, dining room, drawing room, study room, servant's room and other habitable rooms. Kitchen, bathroom, latrine, store room, passageway and verandah which are not normally usable for living are not considered as dwelling rooms. A room, used for multipurpose such as sleeping, sitting, dining, storing, cooking, etc., is regarded as a dwelling room. In a situation where a Census house is used as a shop or office, etc., and the household also stays in it then the room is not considered as a dwelling room. But if a garage or servant quarter is used by a servant and if she/ he also lives in it as a separate household then this has been considered as a dwelling room available to the servant's household. Tent or conical shaped hut if used for living by any household is also considered as dwelling room. A dwelling room, which is shared by more than one household, has not been counted for any of them. If two households have a dwelling room each but in addition also share a common dwelling room, then the common room has not been counted for either of the households.

Census House : A 'Census House' is a building or part of a building used or recognized as a separate unit because of having a separate main entrance from the road or common courtyard or staircase, etc. It may be occupied or vacant. It may be used for residential or non- residential purpose or both. If a building has a number of Flats or Blocks/Wings, which are independent of one another having separate entrances of their own from the road or a common staircase or a common courtyard leading to a main gate, these are considered as a separate Census house.

Village : The basic unit for rural areas is the revenue village, which has definite surveyed boundaries. The revenue village may comprise of one or more hamlets but the entire village is treated as one unit for presentation of data. In un-surveyed areas, like villages within forest areas, each habitation area with locally recognized boundaries is treated as one village.

Rural-Urban area : The data in the Census are presented separately for rural and urban areas. The unit of classification in this regard is 'town' for urban areas and 'village' for

rural areas. The urban area comprises two types of towns viz. Statutory towns and Census towns. In the Census of India 2011, the definition of urban area adopted is as follows :

(a) Statutory Towns : All places with a municipality, corporation, cantonment board or notified town area committee etc. are known as statutory towns.

(b) Census Towns : All other places satisfying the following three criteria simultaneously are treated as Census Towns.

i) A minimum population of 5,000;

ii) At least 75 per cent of male working population engaged in non-agricultural pursuits;
and

iii) A density of population of at least 400 per sq. km. (1,000 per sq. mile)

For identification of places which would qualify to be classified as 'urban' all villages, which, as per the 2001 Census had a population of 4,000 and above, a population density of 400 persons per sq. km. and having at least 75 per cent of male working population engaged in non-agricultural activity were considered. To work out the proportion of male working population referred to above against b) (ii), the data relating to main workers were taken into account. In addition the above stated towns, urban areas also constitutes of OGs which are the parts of UAs.

Urban Agglomeration : An Urban Agglomeration is a continuous urban spread constituting a town and its adjoining urban outgrowths (OGs) or two or more physically contiguous towns together with or without urban outgrowths of such towns. In some cases, railway colonies, university campuses, port areas, military camps etc. may come up near a statutory town outside its statutory limits but within the revenue limits of a village or villages contiguous to the town. Each such individual area by itself may not satisfy the minimum population limit to qualify it to be treated as an independent urban unit but may qualify to be clubbed with the existing town as their continuous urban spread (i.e. an Out Growth). Each such town together with its outgrowth (s) is treated as an integrated urban area and is designated as an 'Urban Agglomeration'. For the purpose of delineation of Urban Agglomerations during Census of India 2011, following criteria has been adopted:

(a) The core town or at least one of the constituent towns of an urban agglomeration should necessarily be a statutory town; and

(b) The total population of an Urban Agglomeration (i.e. all the constituents put together) should not be less than 20,000 as per the 2001 Census. In varying local conditions, there were similar other combinations which have been treated as urban agglomerations satisfying the basic condition of contiguity.

Out Growth (OG) : The outgrowth is a viable unit such as a village or a hamlet or an enumeration block and clearly identifiable in terms of its boundaries and location. While determining the outgrowth of a town, it has been ensured that it possesses the urban features in terms of infrastructure and amenities such as pucca roads, electricity, taps, drainage system for disposal of waste water etc. educational institutions, post offices, medical facilities, banks etc. and physically contiguous with the core town of the UA.

City : Towns with population of 100,000 and above are called cities.

Household : A 'household' is usually a group of persons who normally live together and take their meals from a common kitchen unless the exigencies of work prevent any of them from doing so. Persons in a household may be related or unrelated or a mix of both. However, if a group of unrelated persons live in a Census house but do not take their meals from the common kitchen, then they are not constituent of a common household. Each such person was to be treated as a separate household. The important link in finding out whether it was a household or not was a common kitchen/common cooking.

There may be one member households, two member households or multi-member households.

Institutional Household : A group of unrelated persons who live in an institution and take their meals from a common kitchen is called an Institutional Household. Examples of Institutional Households are boarding houses, messes, hostels, hotels, rescue homes, observation homes, beggar's homes, jails, ashrams, old age homes, children homes, orphanages, etc. To make the definition more clearly perceptible to the enumerators at the Census 2011, it was specifically mentioned that this category or households would cover only those households where a group of unrelated persons live in an institution and share a common kitchen.

Houseless Household : Households who do not live in buildings or Census houses but live in the open or roadside, pavements, in hume pipes, under flyovers and staircases, or in the open in places of worship, *mandaps*, railway platforms, etc., are treated as Houseless Households.

Scheduled Castes and Scheduled Tribes :

The list of Scheduled Castes and Scheduled Tribes applicable for West Bengal is given hereunder :

: List of Scheduled Castes (Census 2011) :

- | | |
|--|---------------------------|
| 1 Bagdi, Duley | 2 Bahelia |
| 3 Baiti | 4 Bantar |
| 5 Bauri | 6 Beldar |
| 7 Bhogta | 8 Bhuimali |
| 9 Bhuiya | 10 Bind |
| 11 Chamar, Charmakar, Mochi, Muchi, Rabidas, Ruidas, Rishi | |
| 12 Chaupal | 13 Dabgar |
| 14 Damai (Nepali) | 15 Dhoba, Dhobi |
| 16 Doai | 17 Dom, Dhangad |
| 18 Dosadh, Dusadh, Dhari, Dharhi | 19 Ghasi |
| 20 Gonrhi | 21 Halalkhor |
| 22 Hari, Mehtar, Mehtor, Bhangi, Balmiki | 23 Jalia Kaibartta |
| 24 Jhalo-Malo, Malo | 25 Kadar |
| 26 Kami (Nepali) | 27 Kandra |
| 28 Kanjar | 29 Kaora |
| 30 Karenga, Koranga | 31 Kaur |
| 32 Keot, Keyot | 33 Khaira |
| 34 Khatik | 35 Koch |
| 36 Konai | 37 Konwar |
| 38 Kotal | 39 Kurariar |
| 40 Lalbegi | 41 Lohar |
| 42 Mahar | 43 Mal |
| 44 Mallah | 45 Musahar |
| 46 Namasudra | 47 Nat |
| 48 Nuniya | 49 Paliya |
| 50 Pan, Sawasi | 51 Pasi |
| 52 Patni | 53 Pod, Poundra |
| 54 Rajbanshi | 55 Rajwar |
| 56 Sarki (Nepali) | 57 Sunri (excluding Saha) |
| 58 Tiyar | 59 Turi |
| 60 Chain (in Malda, Murshidabad, Nadia & Dakshin Dinajpur districts) | |

: List of Scheduled Tribes (Census 2011) :

1	Asur	2	Baiga
3	Bedia, Bediya	4	Bhumij
5	Bhutia, Sherpa, Toto, Dukpa, Kagatay, Tibetan, Yolmo		
6	Birhor	7	Birjia
8	Chakma	9	Chero
10	Chik Baraik	11	Garo
12	Gond	13	Gorait
14	Hajang	15	Ho
16	Karmali	17	Kharwar
18	Khond	19	Kisan
20	Kora	21	Korwa
22	Lepcha	23	Lodha, Kheria, Kharia
24	Lohara, Lohra, Lohar	25	Magh
26	Mahali	27	Mahli
28	Mal Pahariya	29	Mech
30	Mru	31	Munda
32	Nagesia	33	Oraon
34	Parhaiya	35	Rabha
36	Santal	37	Sauria Paharia
38	Savar	39	Limbu (Subba)
40	Tamang		

Language and Mother Tongue : As per the Census concept, each language is a group of mother tongues. The Census questionnaire collects information on the mother tongue of each person. Mother tongue is the language spoken in childhood by the person's mother to the person. If the mother died in infancy, the language mainly spoken in the person's home in childhood will be the mother tongue. In the case of infants and deaf mutes, the language usually spoken by the mother is considered as mother tongue. It is not necessary that the language spoken as mother tongue should have a script. The mother tongues returned by the respondents in Census are classified and grouped under appropriate languages according to their linguistic characteristics.

Literate : A person aged 7 years and above who can both read and write with understanding in any language is taken as literate. A person who can only read but cannot write is not literate. It is not necessary that to be considered as literate, a person should have received any formal education or passed any minimum educational standard. Literacy could have been achieved through adult literacy classes or through any non-formal educational system. People who are blind and can read in Braille are treated as literates.

Literacy Rate : Literacy rate of the population is defined as the percentage of literates in the age-group seven years and above. For different age-groups the percentage of literates in that age-group gives the literacy rate.

Educational level : The highest level of education a person has completed.

Work : Work is defined as participation in any economically productive activity with or without compensation, wages or profit. Such participation may be physical and/or mental in nature. Work involves not only actual work but also includes effective supervision and direction of work. It even includes part time help or unpaid work on farm, family enterprise or in any other economic activity. All persons engaged in 'work' as defined above are workers. The main point to note is that the activity should be economically productive. Reference period for determining a person as worker and non-worker is one year preceding the date of enumeration.

Main Worker : A person who has worked for major part of the reference period (i.e. six months or more during the last one year preceding the date of enumeration) in any economically productive activity is termed as 'main worker'.

Marginal Worker : A person who worked for 3 months or less but less than six months of the reference period (i.e. in the last one year preceding the date of enumeration) in any economic activity is termed as 'marginal worker'.

Non-Worker : A person who has not worked at all in any economically productive activity during the reference period (i.e. last one year preceding the date of enumeration) is termed as 'non-worker'.

Cultivator : For purposes of the Census, a person is classified as cultivator if he or she is engaged in cultivation of land owned or from government or from private persons or institutions for payment in money, kind or share. Cultivation also includes effective supervision or direction in cultivation. Cultivation involves ploughing, sowing, harvesting and production of cereals and millet crops such as wheat, paddy, *jowar*, *bajra*, *ragi*, etc., and other crops such as sugarcane, tobacco, ground-nuts, tapioca, etc., and pulses, raw jute and kindred fiber crop, cotton, cinchona and other medicinal plants, fruit growing, vegetable growing or keeping orchards or groves, etc. Cultivation does not include the plantation crops like – tea, coffee, rubber, coconut and betel nuts (*areca*). The workers engaged in Plantation crops are recorded under "other workers".

Agricultural Labourer : A person who works on another person's land for wages in cash or kind or share is regarded as an agricultural labourer. She/he has no risk in the cultivation, but merely works on another person's land for wages. An agricultural labourer has no right of lease or contract on land on which she/he works.

Household Industry Worker : Household industry is defined as an industry conducted by one or more members of the household at home or within the village in rural areas and only within the precincts of the house where the household lives in urban areas. The larger proportion of workers in household industry should consist of members of the household. The industry should not be run on the scale of a registered factory which would qualify or has to be registered under the Indian Factories Act and should be engaged in manufacturing, processing, servicing and repairs of goods. The activity relate to production, processing, servicing, repairing or making and selling of goods. It does not include professions such as a pleader, Doctor, Musician, Dancer, Waterman, Astrologer, Dhobi, Barber, etc. or merely trade or business, even if such professions, trade or services are run at home by members of the household.

Other Worker : A person, who has been engaged in some economic activity during the last year of reference period but not as a cultivator or agricultural labourer or worker in Household Industry. The type of workers that come under this category include all government servants, municipal employees, teachers, factory workers, plantation workers, those engaged in trade, commerce, business, transport, banking, mining, construction, political or social work, priests, entertainment artists, etc. In fact, all those workers other than cultivators or agricultural labourers or household industry workers are 'Other Workers'.

Work Participation Rate : Percentage of Workers (Main+Marginal) to total population.

Population Density : Population density is the number of persons inhabited per square kilometer of the area.

Age : Age is measured in terms of the completed number of years.

Sex Ratio : Number of females per 1,000 males in a population.

Non-Census Concepts and Definitions

Civic status of urban units : Civic Status of a town/city is determined on the basis of Civic Administrative Authority of the town e.g., Municipal Corporation/Corporation, Municipal Committee/Municipal council, Municipality etc.

Size class of U.A./town : Size-class of U.A./Town is based on the population size of the U.A./City/Town.

U.A.s/Towns with 100,000 and above population is classified as Class I U.A.s/Towns. Towns with 50,000 to 99,999 population are classified as Class II towns, 20,000 to 49,999 population are Class III towns, population with 10,000 to 19,999 are Class IV towns, population with 5,000 and 9,999 are Class V towns and towns with less than 5,000 population are Class VI towns.

Slum area : The Slum Areas (Improvement and Clearance) Act, 1956, which was enacted by the Central Government defined slums as (a) Areas where buildings are in any respect unfit for human habitation; or (b) are by reasons of dilapidation, overcrowding, faulty arrangement and design of such buildings, narrowness or faulty arrangement of streets, lack of ventilation, light or sanitation facilities, or any combination of these factors, are detrimental to safety, health or morals.

Mega City : The concept of 'Mega City' is a recent phenomenon in the Urban Sociology and is defined in term of metropolitan city in the form of large size, problem of management of civic amenities and capacity to absorb the relatively high growth of population. Indian Census in 1991 treated the population size of 5 million and above as the cutoff point to identify a place as the Mega City. Whereas, for the purpose of inclusion in Centrally Sponsored Scheme for Infrastructure Development in Mega Cities the Ministry of Urban Affairs and employment, Department of Urban Development adopted the criteria of 4 million and above population as per 1991 Census for Mega Cities. In 2001 Census, cities with 10 million and above population have been treated as Mega Cities and the same criteria of population have been adopted in 2011 Census.

Concepts used in VD and TD of DCHB :

1. Educational Amenities : The type of different educational facilities available in the village is given in numbers. Both Government and private educational facilities/institutions are considered for this-purpose. If there are composite schools like Middle schools with Primary classes, or Secondary schools with middle classes, these are included in the number of Primary and Middle schools respectively. For example, if in a village there are two Primary schools and one Middle school with primary classes, the number of Primary schools in the village are given as three and that of Middle school as one even though there may be only three educational institutions. So also in case of Secondary schools. For better understanding, the distinctiveness of different types of schools is depicted hereunder :

1.1 Pre-primary (PP) : Now-a-days, the children are sent to schools at a very early stage. Lot of pre-primary schools, private schools in particular, has come up in villages and towns. These may or may not be recognized by the competent authorities. Even many Secondary schools have classes starting from preprimary level. Pre-primary classes include Nursery, K.G., Pre-basic, Play school, etc.

1.2 Primary School (P) : Schools providing education from Standard 1 and upward up to and inclusive of Standard V are classified as Primary Schools.

1.3 Middle School (M) : Schools providing education from Standard VI and upward up to and inclusive of Standard VIII are classified as Middle Schools. A School with Class 1 to VIII is treated as two units, i.e. one Primary School and one Middle School.

1.4 Secondary School (S) : Schools providing education from Standard IX and upwards up to and inclusive of Standard X are classified as Secondary Schools. A composite school

with 1 to X standard is treated as three separate units and counted separately under the categories of Primary School, Middle School and Secondary School.

1.5 Senior Secondary School (SS) : Schools and colleges that provide education for Standards XI and XII and first and second year of the Pre-University Course fall under this category. There are Senior Secondary Schools with Standard I and upwards up to Standard XII.

1.6. Degree College :

(i) Arts/Science/Commerce : These are all educational institutions that provide post-PUC level education leading to University degree/diploma in any subject or combination of subjects and also post-graduate levels of education. The college offering courses in Arts, Science or Commerce either separately or in combination are covered under this category.

(ii) Engineering College (E) : It is a graduate/post-graduate degree college providing Bachelor of Engineering (BE) or Bachelor of Technology (B. Tech.) or post-graduate engineering degrees like M. Tech.

(iii) Medical Colleges : These are graduate/post-graduate degree colleges providing MBBS or equivalent degree in alternative medicine like Ayurveda, Unani, Homeopathy etc. or post-graduate medical degrees like M.D or equivalent in the above branches of medicine.

1.7. Management College/Institute (MI) : It offers courses like Diploma in Management, Post-Graduate Diploma in Management, Masters of Business Administration (MBA) and specializations in different disciplines of Management like Marketing, Human Resources Development (HRD) etc.

1.8. Polytechnic (Pt) : An Institution providing certificate/diploma (not equivalent to degree) in any technical subject like engineering, vocational courses like embroidery, fashion designing etc. It may be Government or Private.

1.9. Vocational School/ITI : It is a vocational training institute imparting trainings in specific fields acquiring necessary skill, which will make the trainees employable or create them opportunities of self-employment. Trainings offered by Industrial Training Institutes (ITI) fall under this category.

1.10. Non-formal Education/Training Centre (NFTC) : Non-vocational education centers, established by the Central and State Governments provide educational facilities to the interested persons irrespective of educational qualification, and age. These education centers are open to all.

1.11. Special School for Disabled : There are Government and Government recognized institutions/organizations engaged for providing education to different groups of disabled persons.

2. Medical Facilities :

2.1 Hospital-Allopathic and Hospital-Alternative medicine : A hospital is an Institution, where sick or injured are given medical or surgical care. Bed strength differs from hospital to hospital ranging from 31 to 500 depending upon whether these are sub-district, sub-divisional or district hospitals. If there are hospitals providing facilities under different systems of medicines such as, Allopathy, Ayurveda, Unani and Homeopathy etc. these details are given separately.

(a) Allopathy : The system of medical practice, which treats disease by the use of remedies which produce effects different from those produced by the disease under treatment.

(b) Ayurveda : Ayurveda means 'Science of life'. The philosophy of Ayurveda is based on the theory of *Pancha Mahabhootas* (Five elements) of which all the objects and living bodies are composed of. The combinations of these five elements are represented in the

form of Tridosha : Vata, Pitta and Kapha. These three 'doshas' are physiological entities of living beings. Ayurveda developed into eight distinct specialities, i.e., Internal Medicine, Pediatrics, Psychiatry, Eye and ENT, Surgery, Toxicology, Geriatrics and Science of virility. Two types of treatments, Preventive and Curative, are given in Ayurveda.

(c) Unani : Treatment of Unani consists of three components, namely, preventive, promotive and curative. Unani system of medicine has been found to be efficacious in conditions like Rheumatic Arthritis. Jaundice, Filariasis, Eczema, Sinusitis and Bronchial Asthma. For the prevention of the disease and promotion of health, the Unani System emphasizes six essentials: pure air, food and water, physical movement and rest, psychic movement and rest, sleep and wakefulness and retention of useful materials and evacuation of waste materials from the body.

(d) Homoeopathy : Treatment in Homoeopathy, which is holistic in nature, focuses on an individual's response to a specific environment. Homoeopathic medicines are prepared mainly from natural substances such as plant products, minerals and animal sources. Homoeopathic medicines do not have any toxic, poisonous or side effects. Homoeopathic treatment is economical as well and has a very broad public acceptance.

2.2 Community Health Centre (CHC) : Community Health Centres are designed to provide referral health care for cases from PHC and those in need of specialist health care approaching the CHC directly. 4 PHCs are included under each CHC thus catering approximately 80,000 populations in tribal/hilly areas and 1,20,000 populations for plain areas. CHC is a 30 bedded hospital providing specialist care in Medicine, Obstetrics and Gynaecology, Surgery and Paediatrics.

2.3 Primary Health Centre (PHC) : A Primary Health Centre is the first contact point between a village community and the Government medical officer. A PHC covers a population of 20,000 in hilly, tribal or difficult areas and 30,000 populations in plain areas with 4-6 indoor/observation beds. It acts as a referral unit for 6 sub-centres. It has a medical officer and para medical staff.

2.4 Primary Health Sub-Centre (PHS) : A Primary Health Sub-centre is the first contact point between the primary health care system and the community. As per the population norms, one PHS is established for every 5,000 population in plain areas and 3,000 populations in hilly/tribal/desert areas. Each PHS has a sanctioned strength of one male and one female health worker.

2.5 Maternity and Child Welfare Centre (MCW) : It provides pre-natal and post-natal services for both mother and child. The services include regular check-up of pregnant women, giving folic tablets, counseling, delivery, immunization of children with check-up etc.

2.6 TB Clinic (TBC) : The diagnosis and treatment of TB are functions of the general health services and hence it is a part and parcel of Primary Health Care. Specialized units such as the District Tuberculosis Centre (DTC) act as referral centres. TB clinics are established by the Government of India under the National Tuberculosis Control Programme and implemented through a network of DTC. The DTC is the nodal point for TB control activities in the district and it also functions as a specialized referral centre. The functions of sub-district level Tuberculosis Unit (TU) are implementation, monitoring and supervision of TB control activities in its designated geographical areas.

2.7 Health Centre : Clinic where medicine and medical supplies are dispensed. It has no in-patient facility. A clinic (or an outpatient clinic) is a small private or public health facility that is devoted to the care of outpatients, often in a community, in contrast to larger hospitals, which also treat inpatients.

2.8 Dispensary : Place where patients are treated and medicines provided but with no in-patient facility. Immunizations, MCH Services and sometimes pathological tests are carried out here. It may be of allopathic or any alternative medicine.

2.9 Veterinary Hospital : Mostly run by the State Government or local body for treatment and preventive measures against diseases of domestic animals like cows, buffaloes etc. in rural areas.

2.10 Mobile Health Clinic : These are Mobile vans well equipped with a range of health services to villages located far away from the CHCs, PHCs or any public health sources. The vans visit villages on designated days to deliver the health care services. The services generally offered are OPD, ante-natal and post-natal, B.P. examination, X-ray, ECG, Immunization, First Aid etc.

2.11 Family Welfare Centre : Check-up and counseling is provided to the pregnant and married women regarding small family norm and devices for having a small family. Temporary and permanent contraceptive devices are provided here.

2.12 Nursing Home : A nursing home is a long-term care facility licensed by the state that offers 24-hour room and board and health care services including basic and skilled nursing care, rehabilitation and a full range of other therapies., treatments and programs to old and sick people. The difference between a hospital and a nursing home is that a nursing home gives importance to convalescence from a disease while a hospital gives medical treatment for the disease.

2.13 Medicine Shop : A shop which sells drugs and medicines of any system of medicine viz. allopathic, homeopathic, ayurvedic or unani medicines, is considered as a medicine shop. Sometimes some shops and Paan shops also keep ordinary medicines, like Crocin, Burnol etc. These shops are not taken as medicine shops.

3. Drinking water : The following are the main source of drinking water facility(ies) available in the village.

3.1 Tap Water-treated : This source of drinking water refers to a source of drinking water which is provided to the villagers through pipes within their premises or to the villagers through common taps (public taps/community water points) by the Government departments, local bodies, panchayats, public or private estate agencies, etc. after treatment. Such a source is treated as 'Tap water from treated source'.

3.2 Tap Water-un-treated : If the villagers are drawing drinking water through pipes either directly from a well or bore well or after pumping the well or tube well water, or the water is supplied through pipes to the households of the village or through public taps without treatment. Such a source is treated as 'Tap water from un-treated source'.

3.3 Covered Well (CW) : A well that is (1) covered on sides from run-off water (i.e. excess water from rain, snowmelt or other sources flows over the land) through a wall lining or casting that is raised above ground level on a platform that diverts spilled water away from the well and (2) covered so that bird droppings and animals cannot fall down the hole. It is considered as covered well.

3.4 Un-covered Well (UW) : A well which is (1) un-covered on sides from runoff water, (2) un-covered from bird droppings and animals; or (3) both.

3.5 Hand Pump (HP) : Hand pump means where ground water is taken out manually by operating a hand pump.

3.6 Tube Well/Borehole (TW) : Tube well denotes the ground water source from where ground water is taken out through electrical or diesel pump. Spring, River/Canal, Tank/Pond/Lark are self-explanatory.

4. Community Toilet Complex : Community Toilet may be constructed and maintained by Gram Panchayats or Private NGOs like Sulabh Sauchalaya or likes.

5. Rural Sanitary Mart or Sanitary Hardware Outlet (RSM) : It is an outlet dealing with the materials, hardware and designs required for the construction of not only sanitary latrines but other sanitary facilities such as compost pit, washing platform and other

sanitation and hygiene accessories required for individuals, households and the environment in the rural areas.

6. Community bio-gas or recycle of waste for productive use : Many of the solid wastes having economic values but put for disposal can be recycled for reuse. For example, food, cow dung, leaves, vegetable, paper, wood, plastics, old cloth etc. However, some of the wastes are not recyclable. These are carbon paper, thermo coal etc. When recyclable solid wastes are subjected to decomposition, bio-gas could be produced under favourable conditions. These systems of recycling may be there at the village level organized by Gram Panchayats with technical support from Governments or non-government organizations.

7. Communication and Transport Facilities :

7.1 Post Office (PO) : Self-explanatory.

7.2 Sub-Post Office (SPO) : Sub-post office includes Extra Departmental Post Offices and those providing franchise postal services and also part time services in lieu of some honorarium. The limited postal services include sale of stamps, receipt of letters and money orders and also distribution of letters.

7.3 Post & Telegraph Office (PTO) : Telegraph office is set up by the Government to enable people to send or receive telegrams. If the phonogram facility is available (though the Telegraph office may not be equipped with Morse Code Transmitters), the village is considered to be having telegraph facility.

7.4 Telephones (landlines) : If the village is having the Public Call Office (PCO) either run by the Post Office or by individuals or by a private shop, then the village is considered to be having telephone facility.

7.5 Public Call Office (PCO)/Mobile PCO : Self-explanatory.

7.6 Mobile Phone Coverage : Mobile phones are now very common particularly in urban areas. Some villages by virtue of being in close proximity to the urban areas also enjoy the benefits of the mobile phone services. Even if a few villagers avail the services of mobile phones, then the village is considered to be having access to mobile phone.

7.7 Internet Cafes/Common Service Centres (CSC) : If the village is having the facility of Cyber Cafes or shops owned by private individuals providing the facility of surfing of the internet, then the village is considered to be having access to internet/cyber cafe facility. Government of India formulated the scheme of CSC with the vision of providing all government services in an integrated manner at the door step of the citizen at an affordable cost even in the remotest corners of the country through a combination of it based as well as non-IT based services.

7.8 National Highway (NH) : These are main highways running through the length and breadth of the country. Each NH is numbered like NH-1, NH-2 for easy identification.

7.9 State Highway (SH) : These are roads of a state linking district headquarters and important cities within a State and connecting them with NHs or Highways of the neighboring States.

7.10 Major District Roads (MDR) : These are important roads within a district, serving areas of production and markets and connecting these with each other or with the main Highways.

7.11 Other District Roads (ODR) : These are roads serving rural areas of production and providing them with outlet to market centres, taluka headquarters, block development headquarters or other main roads.

7.12 Village Road : The approach to village refers to the state of road etc. leading to the village. This is to see whether the village is approachable both in fair and foul weather, and whether it is inaccessible only for some time in the year.

7.13. Black-Topped (Pucca) Road (BTR) : A road provided with a bituminous surfacing.

7.14 Gravel (Kuchha) Road (GR) : A road constructed using well compacted crushed rock or gravel material (coarse sand, small stones), which is fairly resilient and does not become slippery when wet.

7.15 Water Bound Macadam (WBM) : This is the road layer made of crushed or broken mixture of sand and rock fragments mechanically interlocked by rolling and voids filled with screening and binding material with the assistance of water.

7.16 Foot Path (FP) : A trodden path for the use by pedestrians and in some cases bicycles. The Foot Paths are not suitable for vehicular traffic except bicycles in some cases. Most of the interior/forest villages are connected by Foot Paths.

8. Banks and Credit Societies : Banking facility means a place where a person can operate a bank account.

8.1 Commercial Bank (CB) : These may be banks wholly owned by the Government of India. or by Indian or Foreign Companies.

8.2 Cooperative Banks (Coop. B) : A co-operative bank is a financial entity which belongs to its members, who are at the same time the owners and the customers of their bank. Cooperative banks are often created by persons belonging to the some local or professional community or sharing a common interest. These banks are registered under the Cooperative Societies Act. The cooperative banks are regulated by RBI and are covered by the Banking Regulations Act, 1949.

8.3 Agricultural Credit Society (ACS) : Major objectives of the ACS are to supply agricultural credit to meet the requirements of funds for agricultural production, the distribution of essential consumer commodities, the provision of storage and marketing facilities and for light agricultural implements and machinery.

8.4 Non-Agricultural Credit Society (NCS) : These societies include consumer cooperative societies and also credit cooperative societies of certain categories of persons like teachers, health workers etc.

9. Miscellaneous Facilities :

9.1 Self-help Group (SHG) : Self-Help Groups are groups of between 10-25 women created by either NGOs or under the SGSY (*Swarnjayanti Gram Swarozgar Yojana*) for the purposes of meeting local credit needs. They are sometimes called *Mahila Mandals* in villages.

9.2. Public Distribution System (PDS) Shop : The shops through which some essential commodities are sold by the government at subsidized rates. They may also be known as ration shops and control shops.

9.3. Mandis/Regular Market : These are those clusters of shops with or without fixed premises which are open on at least six days a week and opens at least from morning hours to dusk.

9.4. Weekly Haat : These are those clusters of shops with or without fixed premises which are open once a week.

9.5. Agricultural Marketing Society : It is a common platform to analyse the issues among all the individuals and institutions in the field of agricultural marketing.

9.6. Nutrition Centre : Integrated Child Development Services (ICDS) : The Integrated Child Development Services (ICDS) Scheme set up by the Government of India with the objective of providing following package of services to the children under 6 years and pregnant and lactating mothers in villages such as; Immunization, Health Check-up, Referral Services, Pre-school Non-formal Education and Nutrition & Health Education.

9.7. Anganwadi Centre : Each centre under the ICDS scheme is run by an Anganwadi Worker. One Anganwadi worker is appointed for specified population of the village. They are basically local women. They are assisted by Anganwadi helper. They provide pre-school non-formal education at the Centre and provide food to the children.

9.8. Accredited Social Health Activist (ASHA) : ASHA is a health activist in the community who will create awareness on health and its social determinants and mobilize the community towards local health planning and increased utilization and accountability of the existing health services. She would be a promoter of good health practices. She will also provide a minimum package of curative care as appropriate and feasible for that level and make timely referrals. She will act as a motivator of different types of health related activities. Unlike ANM, she will not be involved in any clinical activities like immunization.

9.9. Sports Club/Recreation Centre : Indoor and out-door games are arranged by the Club and activities like wrestling, Judo Karate etc. are also done there.

9.10. Cinema/Video Hall (CV) : If regular cinema houses licensed by Government are available, then the town/village is considered to be having the facility of Cinema Hall. Video hall owners screen films in their own or hired premises.

9.11. Public Library : Books are kept there which can be accessed by the public on loan basis. These may be sponsored by Government or Local Body or *Panchayat* or any influential person. Free service or nominal charges are made for using the facility.

9.12. Public Reading Room : Here the public may read newspapers and magazines. These may be sponsored by Government or Local Body or *Panchayat* or any influential person.

9.13. Newspaper Supply : The availability of the Newspaper(s), both in English or vernacular, in the village is considered to having the said facility.

10. Availability of Electricity/Power : If power is actually available, whatever may be the form of its use, it is indicated affirmative. If the village is having electricity for domestic purposes and the residents are using the same for domestic use, then it is considered that domestic power supply is available. If the electricity authority has not given domestic supply to the households on their request and people are using unauthorized electricity either by stealthily or misuse the supply meant for agricultural or industrial purposes, then it is not considered as availability of electricity for domestic purposes. However, if the village goes out of power due to temporary technical problems such as, transformer failures, theft of electrical equipment, etc. it is considered that electricity is available. Supply of electricity is considered available even when there is a temporary ban on new domestic connections. Connections to residential houses, bungalows, clubs, hostels and hospitals run on non-commercial basis, charitable, educational and religious institutions are included in the domestic category.

10.1 Power Supply for domestic use : This category includes electricity used only for domestic consumption.

10.2 Power supply for agricultural use : This category includes all electricity connections given to the farmers for conducting various agricultural activities including irrigation.

10.3 Power supply for commercial use : This category includes electricity connections given for workshops, industries etc. or for any commercial purposes.

10.4 Power supply for all uses : This category includes electricity connection is available for domestic use, agricultural use, and for any commercial purposes.

11. Land Use Pattern : The land use area of the villages is given in hectares. The land use patterns in the Village Directory conform to the pattern of classification of land use as recommended by the Ministry of Agriculture, Government of India. The Ministry has

recommended the maintenance of records of land use pattern under the 9 categories as indicated in the Village Directory.

12. System of Drainage : Generally, by drainage system, we mean the network of mains and branches of underground conduits for the conveyance of sewerage to the point of disposal. Sewers that carry only household and industrial wastage are called separate sewers; those that carry storm water from roofs, streets and other surfaces are known as storm water drains, while those carrying both sewage and storm water are called combined sewers. However, in towns, which are not provided with such underground sewerage system, it is mentioned whether it has open drainage system. There may be possibility of the town having both closed as well as open drainage systems.

13. Type of Latrines : The data on various types of latrines both public and private together are collected. The three types of latrines considered here are, Pit Latrine, Flush/Pour Flush Latrine and Service Latrine.

(i) Pit System : The latrines are attached to the pit that is dug into the ground for the reception of night soil, are reckoned as pit latrine.

(ii) Flush/pour flush : A flush latrine uses a cistern or holding tank for flushing water and has a water seal, which is a U-shaped pipe, below the seat or squatting pan that prevents the passage of flies and odours. A pour flush latrine uses a water seal, but unlike a flush latrine, a pour flush latrine uses water poured by hand for flushing (no cistern is used).

(iii) Service : Type of latrine from where night soil is removed manually by scavengers. All other types of latrines are covered under "Others" category.

14. Protected Water Supply - Source and capacity of Storage system : There are various sources of water supply and its storage system in the town.

14.1 Service Reservoir : A service reservoir is a water storage container that holds clean water after it has been treated in a water plant, and before it is piped to the end users. These containers are covered, and are designed to keep the water safe from contamination. Their main purpose is to provide a buffer within the water supply system so that water supplies can be maintained across periods of varying demand.

14.2 River Infiltration Gallery : Infiltration Galleries are capable of supplying large quantities of water, and are used where wells are unable to supply water needs, i.e. where an impermeable rock barrier affects well efficiency, or where surface water sources are too shallow for intake screens. Infiltration galleries are one or more horizontal screens placed adjacent to (on-shore), or directly underneath (bed-mounted), a surface water source.

14.3 Bore Well Pumping System : A bore well is a well of 6" to 12" in diameter drilled into the earth for retrieving water. The depth of a bore well can vary from 50 feet to 3000 feet. Water is pumped out to surface through electricity/generator.

14.4 Pressure Tank : Tank that is used to ensure consistent water pressure and for storage of water. Usually located in basement of house but sometimes (in older settings) located in well pit.

15. Road Lighting (Points) : Road lighting means the number of street lights that are maintained in the town.

16. Home Orphanage : Orphanage is the name to describe a residential institution devoted to the care of orphans – children whose parents are deceased or otherwise unable to care for them. Parents, and sometimes grandparents, are legally responsible for supporting children, but in the absence of these or other relatives willing to care for the children, they become a ward of the state, and orphanages are a way of providing for their care and housing.

17. Working Women's Hostel : These may be recognised or non-recognised by any public authority. The data on number of working women's hostels available in the town are collected with number of seats.

18. Old Age Home : There are two types of Old Age Homes in India. One is the "Free" type which cares for the destitute old people who have no one else to care for them. They are given shelter, food, clothing and medical care. The second type is the "Paid" home where care is provided for a fee. Nowadays, such "Retirement" homes have become very popular in India and they are well worth considering.

19. Stadium : A stadium is a place, or venue, for (mostly) outdoor sports, concerts or other events, consisting of a field or stage partly or completely surrounded by a structure designed to allow spectators to stand or sit and view the event.

20. Auditorium/Community Hall : These are the places where meetings, social functions etc. are organised.

**Analysis of Data
Census Findings**

and

Inset Tables

**Based on Primary Census Abstract (Tables 1-35)
Village and Town Directory Data (Tables 36-45)**

Census Findings

(a) Distribution of Population in Rural and Urban Areas :

The total population of Nadia district as per 2011 Census is 51,67,600 of which 37,28,727 reside in rural areas and 14,38,873 are from urban areas. The population distribution of Nadia district for the last six decade has been shown in Table 1 below :

Table 1 : RURAL AND URBAN POPULATION IN NADIA DISTRICT WITH PERCENTAGE TO TOTAL POPULATION IN BRACKETS (1951-2011)

Sector/ Census Year	1951	1961	1971	1981	1991	2001	2011
1	2	3	4	5	6	7	8
Total	1144924	1713324	2230270	2964253	3852097	4604827	5167600
Rural	936823 (81.8)	1397986 (81.6)	1812211 (81.3)	2324384 (78.4)	2980279 (77.4)	3625308 (78.7)	3728727 (72.2)
Urban	208101 (18.2)	315338 (18.4)	418059 (18.7)	639869 (21.6)	871818 (22.6)	979519 (21.3)	1438873 (27.8)

Note : Figures within brackets indicate percentage to total population

It can be observed from the above Table that the total population of the district has been increased continuously from 1951 to 2011. However, the percentage of rural population has gradually decreased from 81.8 in 1951 to 72.2 in 2011 except 2001 Census and percentage of urban population has been increased from 1951 to 2011 Census with an exception in 2001 Census.

(b) Size-Class and Status of Towns with Population, Growth Rate, Density of Population, Sex Ratio, Work Participation Rate, Literacy Rate, Religion, Availability of University Education in the District :

Size-Class and Status of Towns :

As per 2011 Census there are 8 Municipalities, 2 Notified Areas and 55 Census Towns in district Nadia. Population size wise class of towns as per Census classification is shown in Table 2 below :

TABLE 2 : POPULATION SIZE CLASS AND STATUS OF TOWNS - 2011

Sl. No.	Town Name	Size Class	Population		
			Person	Male	Female
1	801682-Krishnanagar (M)	I	153062	77146	75916
2	801683-Santipur (M)	I	151777	77011	74766
3	801681-Nabadwip (M)	I	125543	65415	60128
4	801689-Kalyani (M)	I	100575	50727	49848
5	801688-Chakdaha (M)	II	95203	48047	47156
6	801686-Ranaghat (M)	II	75365	37948	37417
7	801690-Gayespur (M)	II	58998	29811	29187
8	321983-Phulia (CT)	II	55653	28695	26958
9	801684-Taherpur (NA+OG)	III	38039	19410	18629
10	801685-Birnagar (M)	III	30799	15658	15141
11	321527-Jagadanandapur (CT)	III	23822	12098	11724
12	801687-Cooper's Camp (NA+OG)	III	23119	11670	11449
13	321911-Bagula (CT)	III	22649	11631	11018
14	322048-Aistala (CT)	III	20662	10701	9961
15	322045-Kamgachhi (CT)	IV	19998	10285	9713
16	321912-Badkulla (CT)	IV	18051	9140	8911
17	322325-Saguna (P) (CT)	IV	14991	7717	7274
18	321418-Mira (CT)	IV	14391	7346	7045
19	321419-Matiari (CT)	IV	14293	7332	6961
20	321612-Chapra (CT)	IV	14123	7161	6962
21	321682-Gadigachha (CT)	IV	14085	7237	6848
22	322164-Hijuli (CT)	IV	13969	7174	6795
23	322324-Madanpur (CT)	IV	13675	6993	6682
24	321125-Uttampur (CT)	IV	13000	6627	6373
25	321778-Paschimbhatjangla (CT)	IV	12963	6667	6296
26	322320-Chanduria (CT)	IV	12700	6453	6247
27	321777-Baruihuda (CT)	IV	11474	5864	5610
28	321979-Nrisinghapur (CT)	IV	11336	5891	5445
29	321680-Tiorkhali (CT)	IV	11148	5663	5485
30	322166-Nasra (CT)	IV	10707	5399	5308

31	321528-Kshidirpur (CT)	IV	10556	5429	5127
32	322326-Kulia (P) (CT)	IV	10406	5434	4972
33	322046-Raghabpur (CT)	IV	10280	5153	5127
34	322167-Gangnapur (CT)	IV	10168	5102	5066
35	322049-Satigachha (CT)	V	9847	4994	4853
36	321124-Karimpur (CT)	V	9661	4930	4731
37	321982-Beharia (CT)	V	9584	5013	4571
38	322052-Parbbatipur (CT)	V	9584	4855	4729
39	321679-Bamanpukur (CT)	V	9137	4656	4481
40	322319-Lalpur (P) (CT)	V	8536	4241	4295
41	322318-Darappur (CT)	V	8275	4307	3968
42	321683-Majdia (CT)	V	7831	4009	3822
43	322051-Gopalpur (CT)	V	7818	3920	3898
44	322411-Simhat (CT)	V	6945	3754	3191
45	322413-Digha (CT)	V	6916	3456	3460
46	322317-Punglia (CT)	V	6857	3461	3396
47	321681-Bablari Dewanganj (CT)	V	6806	3431	3375
48	321913-Patuli (CT)	V	6441	3298	3143
49	322168-Belgharia (CT)	V	5858	3042	2816
50	322322-Priyanagar (CT)	V	5763	2848	2915
51	322412-Subarnapur (CT)	V	5759	2899	2860
52	322044-Gangni (CT)	V	5532	2780	2752
53	321657-Harindanga (CT)	V	5440	2788	2652
54	322047-Panpara (CT)	V	5349	2677	2672
55	321981-Ghoralia (CT)	V	5268	2776	2492
56	322050-Anulia (CT)	V	5220	2650	2570
57	322163-Halalpur Krishnapur (CT)	V	5202	2676	2526
58	322323-Jangal (CT)	V	5106	2651	2455
59	321685-Char Brahmanagar (CT)	V	5053	2586	2467
60	322321-Simurali (CT)	V	5027	2509	2518
61	321684-Char Majdia (CT)	V	5013	2599	2414
62	321980-Harinadibhastsala (CT)	VI	4983	2543	2440
63	321776-Sonda (P) (CT)	VI	4511	2316	2195
64	322410-Haringhata Farm (CT)	VI	3989	1971	2018
65	322165-Ranaghat (CT)	VI	3982	1985	1997

The above Table shows that out of 8 Municipalities, 4 Municipalities falls in Class-I category, 3 Municipalities viz. Chakdaha (M), Ranaghat (M) and Gayespur (M) fall in Class-II category and the rest 1 Municipality viz. Birnagar (M) fall in Class-III category. Both Taherpur Notified Area with Out Growth (OG) and Cooper's Camp Notified Area with Out Growth (OG) belong to Class-III category. Out of 55 Census Towns of the district only 1 Census Town viz. Phulia fall in Class-II category, 3 Census Towns belong to Class-III, 20 Census Towns belong to Class-IV, 27 Census Towns fall in Class-V and 4 Census Towns fall in Class-VI category.

Growth Rate :

The decadal growth rate is one of the important indicators of population dynamics of a district as well as a country. In the following Table 3 the decadal growth rate of Nadia district can be observed.

T/R/U	1951-61	1961-71	1971-81	1981-91	1991-2001	2001-2011
1	2	3	4	5	6	7
Total	49.8	29.9	33.3	30.0	19.5	12.2
Rural	49.4	29.3	28.7	28.2	21.6	02.9
Urban	51.5	32.6	53.1	36.2	12.4	46.9

It is observed from the above Table that the total decadal growth rate of population of district Nadia decreased during first two consecutive decades of 1951-61 and 1961-71 from 49.8 per cent to 29.9 per cent. During 1971-81 it increased to 33.3 per cent and then gradually decreased and reached at 12.2 per cent during 2001-2011. Rural decadal growth rate has followed a continuous decreasing trend and reached at 2.9 per cent in 2001-2011 from 49.4 per cent as found during 1951-61. However, the urban growth rate does not follow any specific trend. Noticeably, the urban growth rate had a considerable jump during 1971-81 at 53.1 per cent and again during 2001-2011 at 46.9 per cent. The highest rural

and urban growth rates of the district are recorded during the decades 1951-61 (49.4 per cent) and 1971-81 (53.1 per cent) respectively.

Density of Population : The density of population of Nadia district shown in Table 4 below :

TABLE 4 : DENSITY OF POPULATION IN NADIA DISTRICT (1961-2011) - (per sq. km.)

T/R/U	1961	1971	1981	1991	2001	2011
Total	438	568	755	981	1173	1316
Rural	368	476	625	805	975	1035
Urban	2773	3555	3111	3856	4661	4455

The above Table shows that total density of population of the district has increased from 438 per sq. km. in 1961 to 1,316 per sq. km. in 2011. Similarly, the rural density of population has also increased from 368 per sq. km. in 1961 to 1,035 per sq. km. in 2011. It is also observed from the above Table that the density of urban population has followed an increasing trend upto 1971 Census and then declined to 3111 in 1981 Census from 3555 of previous Census. Then in two consecutive Censuses i.e. 1991 and 2001, the density of urban population recorded an increasing trend. But in 2011 Census it has decreased to 4,455 person per sq. km. from 4,661 per sq. km. in 2001 Census.

Sex Ratio :

Sex Ratio is also an important demographic indicator for ascertaining the gender balance of the population and it is compiled for every Census year. The following Table 5 shows the sex ratio of Nadia district :

TABLE 5 : SEX RATIO IN NADIA DISTRICT, 1951-2011

Census Year	Sex Ratio		
	Total	Rural	Urban
1951	937	940	927
1961	948	951	933
1971	948	952	929
1981	946	944	954
1991	936	929	959
2001	946	941	962
2011	947	941	964

It is observed from the above Table that the Sex Ratio of district Nadia in 2011 Census is 947 of which rural is 941 and urban is higher than that of total and rural with 964. Total sex ratio of the district depicts an increasing trend from 1951 Census (937) to Census 1971 (948). Beyond 1971 Census, it took a reverse turn and decreased to 946 in 1981 Census and then to 936 in 1991 Census and again increased to 946 in Census 2001 and finally in 2011 Census it recorded as 947. The rural sex ratio also dropped to 929 in 1991 from 940 of 1951; then steadily increased to 941 in Census 2011. Expecting 1971, the urban sex ratio has gradually increased from 927 in 1951 Census to 964 in 2011 Census. In 1971 Census the urban sex ratio was lowest and dropped by 4 points to 929 from previous decade.

Work Participation Rate :

Work Participation Rate is the percentage of workers (main+marginal) to total population.

The following Table 6 shows the Work Participation Rate for the district Nadia as well as the State for rural and urban areas :

TABLE 6 : PERCENTAGE OF TOTAL WORKERS (MAIN+MARGINAL) TO TOTAL POPULATION (1951-2011)

Year	West Bengal			Nadia		
	Total	Rural	Urban	Total	Rural	Urban
1951	34.7	32.6	40.9	29.5	29.9	27.6
1961	33.2	32.7	34.7	27.2	27.7	24.9
1971	27.9	27.2	30.1	24.8	25.0	23.9
1981	30.2	30.3	29.8	27.5	27.6	26.9
1991	32.2	33.2	29.6	29.3	29.5	28.9
2001	36.8	37.9	33.9	35.1	34.8	36.3
2011	38.1	38.7	36.7	35.7	34.6	38.4

Note : Since 1981 Census, Workers are being classified as Main workers and Marginal workers

It can be seen from the Table that total Work Participation Rate of the district was lower than that of State average since independence. The rural areas also follow a similar trend. The district urban Work Participation Rate has also shown the same trend with exception in 2001 and 2011 Censuses, when district averages (36.3 and 38.4 respectively) were higher than the State (33.9 and 36.7 respectively). In 2011 Census, the district Work Participation Rate from total, rural and urban areas were 35.7, 34.6 and 38.4 respectively.

The gender wise distribution of main workers to total population is shown as Table 7 below :

TABLE 7 : PERCENTAGE OF MAIN WORKERS TO TOTAL POPULATION BY SEX (1951-2011)

Year	West Bengal			Nadia		
	Persons	Male	Female	Persons	Males	Females
1951	34.7	54.8	11.3	29.5	48.8	8.9
1961	33.2	54.0	9.4	27.2	49.5	3.6
1971	27.9	48.8	4.4	24.8	46.4	2.0
1981	28.3	48.7	5.8	26.7	48.9	3.2
1991	30.2	50.7	8.0	28.8	51.7	4.3
2001	28.7	47.0	9.1	30.5	51.3	8.5
2011	28.1	46.3	9.0	30.9	53.0	7.6

Note : Since 1981 Census, Workers are being classified as Main workers and Marginal workers

The above Table shows that the percentage of Main workers to total population for Nadia district in Census 2001 and 2011 are 30.5 and 30.9 respectively. For the State as a whole it was 28.7 in 2001 Census and 28.1 in 2011 Census. In the State level the figure is gradually decreasing in the last three decades (1991 to 2011) while at the district this figure is increasing from 28.8 (1991) to 30.9 (2011). The lowest percentage of Main workers to total population for the district is recorded in Census 1971 (at 24.8) and for the State the lowest has also been observed in Census 1971 (at 27.9).

Gender wise distribution shows that the proportion for male Main workers in the district is following an increasing trend except in 1971 and 2001 Censuses. From 49.5 per cent in 1961 Census, it decreased to 46.4 per cent in 1971 and 51.7 per cent to 51.3 per cent in 2001 Census. But for female counterpart the percentage do not follow any specific trend. Although it was gradually decreasing upto 1971 Census and then followed an increasing trend upto 2001 Census and then again decreased to 7.6 per cent in 2011 Census. The lowest proportion of male Main worker to total population is recorded for the district in Census 1971 (46.4 per cent) and the highest is recorded in Census 2011 (53.0 per cent). For female Main workers, the highest proportion to total population was recorded in Census 1951 (8.9 per cent) and the lowest in Census 1971 (2.0 per cent).

Literacy Rate :

Literacy rate of the population is described as the percentage of literates in the age group seven years and above. Table 8 shows the sex-wise comparative literacy rate for the State and the district :

TABLE 8 : COMPARATIVE LITERACY RATE BY SEX AND RESIDENCE, WEST BENGAL AND DISTRICT NADIA WITH CHANGE IN DECENNIAL PERCENTAGE POINT IN PARENTHESIS (1951-2011)

Year	Total/ Rural/ Urban	West Bengal			Nadia		
		Persons	Males	Females	Persons	Males	Females
1951	T	25.0	34.7	13.2	17.4	20.8	13.8
	R	18.8	28.9	7.6	14.3	18.4	9.9
	U	45.7	51.0	37.1	31.9	31.9	32.0
1961	T	34.5	46.6	20.3	32.5	42.4	22.0
		(9.5)	(11.9)	(7.1)	(15.1)	(21.7)	(8.1)
	R	25.8	38.9	11.7	26.1	35.8	15.7
		(7.1)	(10.0)	(4.2)	(11.8)	(17.4)	(5.7)
	U	59.6	66.0	50.0	60.0	70.3	48.9
		(13.8)	(15.0)	(12.9)	(28.1)	(38.4)	(17.0)

1971	T	38.9 (4.4)	49.6 (3.0)	26.6 (6.3)	37.0 (4.4)	45.3 (2.9)	28.0 (6.1)
	R	30.6 (4.8)	42.3 (3.4)	18.1 (6.3)	29.9 (3.9)	38.2 (2.4)	21.1 (5.4)
	U	62.3 (2.7)	68.2 (2.2)	54.1 (4.1)	65.8 (5.7)	73.9 (3.6)	56.9 (8.0)
1981	T	46.3 (7.5)	57.0 (7.5)	34.4 (7.9)	41.9 (4.9)	49.8 (4.5)	33.5 (5.5)
	R	37.9 (7.3)	49.7 (7.4)	25.3 (7.3)	34.8 (4.9)	42.7 (4.5)	26.4 (5.3)
	U	68.7 (6.5)	75.2 (7.0)	60.7 (6.6)	66.8 (1.0)	74.9 (1.0)	58.2 (1.4)
1991	T	57.7 (11.4)	67.8 (10.8)	46.6 (12.1)	52.5 (10.6)	60.1 (10.3)	44.4 (10.9)
	R	50.5 (12.6)	62.1 (12.3)	38.1 (12.8)	46.1 (11.3)	53.8 (11.1)	37.6 (11.2)
	U	75.3 (6.5)	81.2 (6.0)	68.3 (7.5)	73.5 (6.8)	80.6 (5.7)	66.1 (7.9)
2001	T	68.6 (11.1)	77.0 (9.2)	59.6 (13.1)	66.1 (13.6)	72.3 (12.3)	59.6 (15.2)
	R	63.4 (12.9)	73.1 (11.1)	53.2 (15.0)	61.8 (15.8)	68.2 (14.4)	55.0 (17.4)
	U	81.3 (6.0)	86.1 (4.9)	75.7 (7.5)	81.4 (7.9)	86.9 (6.3)	75.7 (9.6)
2011	T	76.3 (7.6)	81.7 (4.7)	70.5 (10.9)	75.0 (8.8)	78.8 (6.4)	71.0 (11.4)
	R	72.1 (8.7)	78.4 (5.3)	65.5 (12.3)	70.8 (9.0)	74.8 (6.5)	66.7 (11.7)
	U	84.8 (3.5)	88.4 (2.2)	81.0 (5.2)	85.4 (3.9)	88.9 (2.1)	81.6 (5.9)

Note : Due to change in minimum age for attaining literacy, the definition of literacy rate slightly varied over the decades.

It can be seen from the above Table that State literacy rate remained higher than that of district Nadia from 1951 to 2011. This is applicable for male literacy rate also. But for female literacy rate more or less a reverse picture is observed except for Census 1981 and Census 2001 where the district female literacy rate has crossed the State female literacy rate. The literacy rate for the State has increased from 25.0 in 1951 to 76.3 in 2011 whereas for the district it has increased from 17.4 in 1951 to 75.0 in 2011 Census.

Religion

Decennial Census also collects data on religion. The following Table shows the position of six major religious communities of Nadia district since 1961 Census.

TABLE 9 : POPULATION BY RELIGION IN NADIA DISTRICT (1961-2011)

Year	Hindus	Muslims	Christians	Budd hists	Sikhs	Jains	Other religions and persuasions	Religion not stated	Total Population
1961	1284173 (74.9)	417706 (24.4)	10840 (0.6)	400 (0.1)	38 (0.0)	126 (0.0)	41 (0.0)	- (0.0)	1713324 (100.0)
1971	1693006 (75.9)	520571 (23.3)	16337 (0.7)	77 (0.0)	55 (0.0)	168 (0.0)	56 (0.0)	- (0.0)	2230270 (100.0)
1981	2229177 (75.2)	713776 (24.1)	20504 (0.7)	204 (0.0)	230 (0.0)	282 (0.0)	7 (0.0)	73 (0.0)	2964253 (100.0)
1991	2863891 (74.3)	959998 (24.9)	26674 (0.7)	334 (0.0)	279 (0.0)	118 (0.0)	285 (0.5)	518 (0.0)	3852097 (100.0)
2001	3396095 (73.8)	1170282 (25.4)	29563 (0.6)	699 (0.0)	635 (0.0)	180 (0.0)	5773 (0.1)	1600 (0.0)	4604827 (100.0)
2011	3728482 (72.2)	1382682 (26.8)	33835 (0.7)	849 (0.0)	514 (0.0)	281 (0.0)	16893 (0.3)	4064 (0.1)	5167600 (100.0)

Note : Figures in parenthesis indicate percentage to total population.

It is observed from the above Table that during 2011 Census, out of the total district population of 51,67,600, majority of the population belong to Hindu community with a population share of 72.2 per cent followed by Muslims (26.8 per cent). It is also observed

from the Table that the percentage of Hindu population of the district has a decreasing trend from Census 1961 to the latest Census 2011 except in Census 1971. On the other hand, the percentage of Muslim population has an increasing trend from 24.4 in 1961 to 26.8 in 2011 with an exception in Census 1971. As per Census 2011, merely 0.7 per cent of total district population belong to the Christian community.

Availability of University Education in the District :

TABLE 10 : AVAILABILITY OF UNIVERSITY EDUCATION IN NADIA DISTRICT

Sl. No.	Name of the University	Date of Establishment	Address	Territorial Jurisdiction
1	University of Kalyani	1st November, 1960	P.O. Kalyani, District - Nadia, Pin - 741235	District of Nadia, Murshidabad and Bijpur Police Station of North Twenty Four Parganas
2	Bidhan Chandra Krishi Viswavidyalaya	1974	P.O. Krishi Viswavidyalaya, Mohanpur, District - Nadia, Pin - 741252	The whole of West Bengal

The above Table shows that Nadia district has two universities viz. University of Kalyani and Bidhan Chandra Krishi Viswavidyalaya. The University of Kalyani was established on 1st November, 1960 by Government of West Bengal under the active leadership of former Chief Minister of West Bengal Dr. Bidhan Chandra Roy. Bidhan Chandra Krishi Viswavidyalaya, the first agricultural university of West Bengal was established on 1974 by the Government of West Bengal. The territorial jurisdiction of University of Kalyani spread over Nadia and Murshidabad district along with a Police Station of North Twenty Four Parganas. On the other hand, the entire state of West Bengal comes under the territorial jurisdiction of Bidhan Chandra Krishi Viswavidyalaya.

(c) Mother Tongue, Scheduled Castes and Scheduled Tribes in the District from earlier Census decades :

Mother Tongue :

Table 11 : POPULATION BY MOTHER TONGUE IN NADIA DISTRICT (1961-2001)

Year	Bengali	Hindi	Santali	Sadan/ Sadri	Kurukh/ Oraon	Telugu	Oriya	Bhojpuri
	1	2	3	4	5	6	7	8
1961	1673448 (97.7)	25465 (1.5)	4410 (0.3)	---	4297 (0.3)	110 (0.0)	1676 (0.1)	---
1971	2194834 (98.4)	23030 (1.0)	5604 (0.3)	---	2961 (0.1)	184 (0.0)	940 (0.0)	---
1981	2899110 (97.8)	35573 (1.2)	8275 (0.3)	---	4286 (0.1)	183 (0.0)	851 (0.0)	---
1991	3785488 (98.3)	37187 (1.0)	11885 (0.3)	211 (0.0)	6016 (0.2)	226 (0.0)	1414 (0.0)	342 (0.0)
2001	4510072 (97.9)	48577 (1.1)	14768 (0.3)	10499 (0.2)	4502 (0.1)	3572 (0.1)	1440 (0.0)	1299 (0.0)

Table 11 : contd....

Year	Nepali	Pahari	Munda	Pahariya	Malya- lam	Punjabi	Urdu	Other Mother Tongues	Total Population
	9	10	11	12	13	14	15	16	17
1961	474 (0.0)	---	0 (0.0)	163 (0.0)	37 (0.0)	19 (0.0)	509 (0.0)	2716 (0.2)	1713324
1971	493 (0.0)	---	672 (0.0)	---	205 (0.0)	201 (0.0)	267 (0.0)	879 (0.0)	2230270
1981	822 (0.0)	---	627 (0.0)	---	27 (0.0)	89 (0.0)	193 (0.0)	14217 (0.5)	2964253
1991	972 (0.0)	1533 (0.0)	678 (0.0)	---	347 (0.0)	356 (0.0)	314 (0.0)	5128 (0.1)	3852097
2001	898 (0.0)	739 (0.0)	500 (0.0)	392 (0.0)	381 (0.0)	366 (0.0)	327 (0.0)	6495 (0.1)	4604827

One of the important characteristic of a population is mother tongue. As per Census definition, mother tongue is the language spoken in childhood by the person's mother to the person. The Table above shows the population by mother tongue for Nadia district since 1961. It is observed from the Table that as per Census 2001, Bengali is the mother tongue

for 97.9 per cent of the population followed by Hindi at 1.1 per cent. Only 0.3 per cent of the population of the district have returned their mother tongue as Santali. The percentage of population reported Bengali as a mother tongue has increased from 97.7 per cent in 1961 Census to 97.9 per cent in 2001 Census with many ups and downs, but the percentage of population reported Hindi as mother tongue has decreased from 1.5 per cent in 1961 Census to 1.1 per cent in 2001.

Scheduled Castes and Scheduled Tribes Population

One of the important information that collects every decennial Census is the population statistics on Scheduled Castes and Scheduled Tribes. The list containing the name of Scheduled Castes and Scheduled Tribes varies from State to State. The list for West Bengal for Census 2011 is provided in Chapter 8(ii) "Census Concepts and Definitions" of this publication.

Table 12 : SCHEDULED CASTES AND SCHEDULE TRIBES POPULATION IN NADIA DISTRICT (1961-2011)

Total/ Rural/ Urban	1961		1971		1981	
	SC	ST	SC	ST	SC	ST
	1	2	3	4	5	6
Total	350162	21923	475489	31799	776924	55984
			(35.8)	(45.0)	(63.4)	(76.1)
Rural	324921	21043	435972	29509	677502	50731
			(34.2)	(40.2)	(55.4)	(71.9)
Urban	25241	880	39517	2290	99422	5253
			(56.6)	(160.2)	(151.6)	(129.4)

Table 12 : contd...

Total/ Rural/ Urban	1991		2001		2011	
	SC	ST	SC	ST	SC	ST
	1	2	3	4	5	6
Total	1117506	90525	1365985	113891	1546917	140700
	(43.8)	(61.7)	(22.2)	(25.8)	(13.2)	(23.5)
Rural	919959	79890	1128190	101911	1141341	120300
	(35.8)	(57.5)	(22.6)	(27.6)	(1.2)	(18.0)
Urban	197547	10635	237795	11980	405576	20400
	(98.7)	(102.5)	(20.4)	(12.6)	(70.6)	(70.3)

Note : Figures within bracket indicate decennial growth rate

The above Table shows the distribution of Scheduled Castes and Scheduled Tribes population in Nadia district since 1961. The decadal variation of population with respect to the previous decade is shown in the parenthesis. It is observed from the above Table that although the absolute population figure for Scheduled Castes population is gradually increasing over the decades, the decadal growth rate of Scheduled Castes population has increased during 1971-1981 and then decreased upto the decade 2001-11 to reach 13.2 per cent in 2001-2011 from 35.8 per cent in 1961-1971. For rural area also the decadal growth rate has substantially reduced from 34.2 per cent of 1961-1971 to 1.2 per cent in 2001-2011 though ups and downs. The urban decadal growth rate of Scheduled Castes population does not follow any specific trend and varied significantly from one decade to another. The decadal growth rate of total Scheduled Castes population was highest in 1971-1981 decade at 63.4 per cent and lowest in 2001-2011 decade at 13.2 per cent.

In case of Scheduled Tribes population also, it has followed an increasing trend in absolute terms since 1961. The decennial growth rate for Scheduled Tribes population has increased to 76.1 per cent during 1971-1981 from 45.0 per cent in previous decade and then continuously decreased to every decade and ultimately reached to 23.5 per cent in 2001-2011 decade. For rural area also the Scheduled Tribes growth rate follows the similar trend as that of Scheduled Tribes total. In case of urban areas, the decadal growth rate for Scheduled Tribes population it continuously decreased upto 1991-2001 decade. During 2001-2011 decade it increases to 70.3 per cent from 12.6 per cent in 1991-2001 decade.

**Brief Analysis of Inset Tables based on Primary Census Abstract, 2011
(Inset Tables 1-35)**

Table 1 : Decadal change in population of Tahsils (Sub-Districts) by Residence, 2001-2011

Sr. No.	Tahsil	Population						Percentage decadal variation 2001-2011			Percentage urban population	
		2001			2011			Total	Rural	Urban	2001	2011
		Total	Rural	Urban	Total	Rural	Urban					
1	2	3	4	5	6	7	8	9	10	11	12	13
1	Karimpur - I	166725	157655	9070	183556	160895	22661	10.10	2.06	149.85	5.44	12.35
2	Karimpur - II	191948	191948	0	217136	217136	0	13.12	13.12	---	0.00	0.00
3	Tehatta - I	217489	217489	0	244322	244322	0	12.34	12.34	---	0.00	0.00
4	Tehatta - II	134131	134131	0	151231	151231	0	12.75	12.75	---	0.00	0.00
5	Kaliganj	290957	290957	0	334881	306197	28684	15.10	5.24	---	0.00	8.57
6	Nakashipara	334989	305430	29559	386569	352191	34378	15.40	15.31	16.30	8.82	8.89
7	Chapra	272289	272289	0	310652	296529	14123	14.09	8.90	---	0.00	4.55
8	Krishnagar - II	124159	124159	0	139472	134032	5440	12.33	7.95	---	0.00	3.90
9	Nabadwip	121807	104924	16883	135314	76241	59073	11.09	-27.34	249.90	13.86	43.66
10	Krishnagar - I	280386	270787	9599	314833	285885	28948	12.29	5.58	201.57	3.42	9.19
11	Krishnaganj	133359	133359	0	146705	146705	0	10.01	10.01	---	0.00	0.00
12	Hanskhali	260969	260969	0	293040	245899	47141	12.29	-5.77	---	0.00	16.09
13	Santipur	217318	167039	50279	241080	154256	86824	10.93	-7.65	72.68	23.14	36.01
14	Ranaghat - I	207394	146934	60460	215137	120847	94290	3.73	-17.75	55.95	29.15	43.83
15	Ranaghat - II	330243	299411	30832	364405	314519	49886	10.34	5.05	61.80	9.34	13.69
16	Chakdah	362983	339851	23132	405719	314383	91336	11.77	-7.49	294.85	6.37	22.51
17	Haringhata	207976	207976	0	231068	207459	23609	11.10	-0.25	---	0.00	10.22
18	Nabadwip (M)	115016	0	115016	125543	0	125543	9.15	---	9.15	100.00	100.00
19	Krishnanagar (M)	139110	0	139110	153062	0	153062	10.03	---	10.03	100.00	100.00
20	Santipur (M)	138235	0	138235	151777	0	151777	9.80	---	9.80	100.00	100.00
21	Taherpur (NA + OG)	20051	0	20051	38039	0	38039	89.71	---	89.71	100.00	100.00
22	Birnagar (M)	26597	0	26597	30799	0	30799	15.80	---	15.80	100.00	100.00
23	Ranaghat (M)	68749	0	68749	75365	0	75365	9.62	---	9.62	100.00	100.00
24	Cooper's Camp (NA + OG)	17765	0	17765	23119	0	23119	30.14	---	30.14	100.00	100.00
25	Chakdaha (M)	86999	0	86999	95203	0	95203	9.43	---	9.43	100.00	100.00
26	Kalyani (M)	82135	0	82135	100575	0	100575	22.45	---	22.45	100.00	100.00
27	Gayespur (M)	55048	0	55048	58998	0	58998	7.18	---	7.18	100.00	100.00
District Total :		4604827	3625308	979519	5167600	3728727	1438873	12.22	2.85	46.90	21.27	27.84

Note : The population of OG's was counted in corresponding C.D. Block in 2001, but in 2011 it is counted in corresponding Statutory Town.

It is evident from Table 1 that urban decadal growth rate (46.90 per cent) of the district is much higher than that of total (12.22 per cent) and rural (2.85 per cent). Among the 17 C.D. Blocks of the district, Nakashipara C.D. Block has recorded the highest decadal growth rate with 15.40 per cent and Ranaghat-I C.D. Block has the lowest with 3.73 per cent due to creation of 5 new Census Towns from this C.D. Block. Going by the district rural frame, the same Nakashipara C.D. Block has the highest decadal growth rate with 15.31 per cent whereas Nabadwip C.D. Block has the lowest with (-) 27.34 due to creation of four new Census Town viz. Bamanpukur (CT), Tiorkhali (CT), Gadigachha (CT) and Majdia (CT). There are ten Statutory Towns in the district of which two are Notified Area with OG. Out of these Statutory Towns Taherpur (NA+OG) has the highest decadal growth rate of 89.71 per cent and the decadal growth rate of Gayespur Municipality is the lowest with 7.18 per cent. Percentage of urban population has been increased from 21.27 in 2001 Census to 27.84 in 2011 Census.

Table 2 : Number and percentage of Inhabited Villages in specified population size ranges with the related population, 2011 (Rural)

Sr. No.	C.D. Block	Total number of inhabited villages	Total rural population			Number and percentage of villages	Population less than 200		Number and percentage of villages	Population 200 - 499	
			Persons	Males	Females		Males	Females		Males	Females
1	2	3	4	5	6	7	8	9	10	11	12
1	0146 - Karimpur-I	65	160895	83014	77881	3 (5 %)	240	219	9 (14 %)	1760	1,667
2	0147 - Karimpur-II	65	217136	111488	105648	3 (5 %)	151	146	7 (11 %)	1088	1,006
3	0148 - Tehatta-I	55	244322	125875	118447	1 (2 %)	80	68	1 (2 %)	195	193
4	0149 - Tehatta-II	32	151231	77299	73932	2 (6 %)	126	103	1 (3 %)	109	111
5	0150 - Kaliganj	105	306197	157234	148963	5 (5 %)	157	153	10 (10 %)	1938	1,819
6	0151 - Nakashipara	101	352191	180990	171201	3 (3 %)	164	146	4 (4 %)	808	788
7	0152 - Chapra	77	296529	152575	143954	1 (1 %)	96	82	1 (1 %)	173	139
8	0153 - Krishnagar-II	44	134032	68826	65206	3 (7 %)	73	59	1 (2 %)	152	152
9	0154 - Nabadwip	21	76241	39515	36726	1 (5 %)	73	59	0 (0 %)	0	0
10	0155 - Krishnagar-I	87	285885	147239	138646	0 (0 %)	0	0	4 (5 %)	793	742
11	0156 - Krishnaganj	52	146705	75573	71132	0 (0 %)	0	0	3 (6 %)	547	474
12	0157 - Hanskhali	76	245899	127576	118323	1 (1 %)	18	13	5 (7 %)	1015	947
13	0158 - Santipur	54	154256	79482	74774	3 (6 %)	164	149	1 (2 %)	254	209
14	0159 - Ranaghat-I	55	120847	62661	58186	5 (9 %)	307	306	7 (13 %)	1160	1,062
15	0160 - Ranaghat-II	108	314519	162237	152282	3 (3 %)	131	123	6 (6 %)	1234	1,128
16	0161 - Chakdah	137	314383	162899	151484	3 (2 %)	67	75	11 (8 %)	2082	2,005
17	0162 - Haringhata	82	207459	106629	100830	2 (2 %)	129	124	4 (5 %)	871	817
Total :		1,216	3728727	1921112	1807615	39 (3 %)	1976	1825	75 (6 %)	14179	13259

Sr. No.	C.D. Block	Number and percentage of villages	Population 500 - 999		Number and percentage of villages	Population 1000 - 1999		Number and percentage of villages	Population 2000 - 4999	
			Males	Females		Males	Females		Males	Females
1	2	13	14	15	16	17	18	19	20	21
1	0146 - Karimpur-I	8 (12 %)	2984	2879	18 (28 %)	14259	13428	19 (29 %)	30664	28,705
2	0147 - Karimpur-II	6 (9 %)	2630	2436	17 (26 %)	12031	11349	15 (23 %)	21269	20,053
3	0148 - Tehatta-I	4 (7 %)	1318	1214	11 (20 %)	8489	7993	25 (45 %)	46784	43,997
4	0149 - Tehatta-II	2 (6 %)	877	832	3 (9 %)	2270	2129	13 (41 %)	22076	21,141
5	0150 - Kaliganj	18 (17 %)	6729	6472	26 (25 %)	19496	18584	32 (30 %)	52330	49,475
6	0151 - Nakashipara	7 (7 %)	2614	2398	20 (20 %)	14901	14162	41 (41 %)	68581	64,973
7	0152 - Chapra	6 (8 %)	2244	2071	12 (16 %)	9047	8491	43 (56 %)	71357	67,586
8	0153 - Krishnagar-II	3 (7 %)	871	826	13 (30 %)	10755	10027	17 (39 %)	29227	27,530
9	0154 - Nabadwip	3 (14 %)	1072	1000	3 (14 %)	2868	2584	10 (48 %)	17278	15,836
10	0155 - Krishnagar-I	14 (16 %)	5568	5022	24 (28 %)	18173	17207	26 (30 %)	38799	36,032
11	0156 - Krishnaganj	8 (15 %)	2640	2383	11 (21 %)	8889	8115	22 (42 %)	35310	33,285
12	0157 - Hanskhali	6 (8 %)	2550	2361	21 (28 %)	15029	14009	27 (36 %)	44547	41,212
13	0158 - Santipur	7 (13 %)	2765	2600	14 (26 %)	10030	9494	21 (39 %)	34711	32,689
14	0159 - Ranaghat-I	5 (9 %)	2174	1969	18 (33 %)	14536	13620	16 (29 %)	27644	25,571
15	0160 - Ranaghat-II	12 (11 %)	4421	4204	23 (21 %)	17167	15975	51 (47 %)	81142	75,792
16	0161 - Chakdah	21 (15 %)	8387	7800	42 (31 %)	32500	30491	48 (35 %)	73564	68,205
17	0162 - Haringhata	8 (10 %)	3211	3139	26 (32 %)	19320	18213	33 (40 %)	50997	48,532
Total :		138 (11 %)	53055	49606	302 (25 %)	229760	215871	459 (38 %)	746280	700614

Sr. No.	C.D. Block	Number and percentage of villages	Population 5000 - 9999		Number and percentage of villages	Population 10000 and above	
			Males	Females		Males	Females
1	2	22	23	24	25	26	27
1	0146 - Karimpur-I	7 (11 %)	25160	23686	1 (2 %)	7947	7,297
2	0147 - Karimpur-II	14 (22 %)	52525	49769	3 (5 %)	21794	20,889
3	0148 - Tehatta-I	9 (16 %)	31854	29858	4 (7 %)	37155	35,124
4	0149 - Tehatta-II	8 (25 %)	32015	30608	3 (9 %)	19826	19,008
5	0150 - Kaliganj	11 (10 %)	40866	38786	3 (3 %)	35718	33,674
6	0151 - Nakashipara	25 (25 %)	86679	81861	1 (1 %)	7243	6,873
7	0152 - Chapra	11 (14 %)	39355	37516	3 (4 %)	30303	28,069
8	0153 - Krishnagar-II	5 (11 %)	16029	15552	2 (5 %)	11719	11,060
9	0154 - Nabadwip	3 (14 %)	10150	9411	1 (5 %)	8074	7,836
10	0155 - Krishnagar-I	15 (17 %)	55176	51825	4 (5 %)	28730	27,818
11	0156 - Krishnaganj	7 (13 %)	22075	20992	1 (2 %)	6112	5,883
12	0157 - Hanskhali	13 (17 %)	44752	41373	3 (4 %)	19665	18,408
13	0158 - Santipur	7 (13 %)	22883	21676	1 (2 %)	8675	7,957
14	0159 - Ranaghat-I	3 (5 %)	9916	9199	1 (2 %)	6924	6,459
15	0160 - Ranaghat-II	11 (10 %)	40068	38020	2 (2 %)	18074	17,040
16	0161 - Chakdah	10 (7 %)	33692	31278	2 (1 %)	12607	11,630
17	0162 - Haringhata	8 (10 %)	25127	23431	1 (1 %)	6974	6,574
Total :		167 (14 %)	588322	554841	36 (3 %)	287540	271599

It is observed from the above Table that the total number of inhabited villages in this district is 1,216 spread over 17 C.D. Blocks. Among them Chakdah C.D. Block has the highest number of villages with 137 and Nabadwip C.D. Block has the lowest with 21. There are only 36 (3 per cent) villages in this district with 5,59,139 population is found in the highest population range of 10000 and above. The lowest population range of less than 200 is found in 39 (3 per cent) villages only. The highest number of villages 459 (38 per cent) is in the population range of 2000-4999. The population range 1000-1999 occupies the second position in terms of number of villages with 302 (25 per cent).

Table 3 : New Towns, De-notified, De-classified and Merged town in 2011 Census

- (a) New
(i) Statutory Town
(ii) Census Town

Census 2001 Codes					MDDS e-GOVERNANCE CODE (Census 2011 PLCN)				
ST Code	DT Code	Sub-DT Code	Vill Code	Vill Name	MDDS STC	MDDS DTC	MDDS Sub_DT	MDDS PLCN	MDDS Name of Villages
19	10	0001	01486500	Uttampur	19	336	02299	321125	Uttampur (CT)
19	10	0005	01506600	Mira	19	336	02303	321418	Mira (CT)
19	10	0005	01514700	Matiari	19	336	02303	321419	Matiari (CT)
19	10	0007	01533100	Chapra	19	336	02305	321612	Chapra (CT)
19	10	0008	01540800	Harindanga	19	336	02306	321657	Harindanga (CT)
19	10	0009	01542800	Bamanpukur	19	336	02307	321679	Bamanpukur (CT)
19	10	0009	01543400	Tiorkhali	19	336	02307	321680	Tiorkhali (CT)
19	10	0009	01543600	Gadigachha	19	336	02307	321682	Gadigachha (CT)
19	10	0009	01543700	Majdia	19	336	02307	321683	Majdia (CT)
19	10	0010	01549400	Sonda (P)	19	336	02308	321776	Sonda (P) (CT)
19	10	0010	01549100	Paschimhatjangla	19	336	02308	321778	Paschimhatjangla (CT)
19	10	0012	01565700	Bagula	19	336	02310	321911	Bagula (CT)
19	10	0012	01563200	Badkulla	19	336	02310	321912	Badkulla (CT)
19	10	0012	01563100	Patuli	19	336	02310	321913	Patuli (CT)
19	10	0013	01568900	Nrasinghapur	19	336	02311	321979	Nrasinghapur (CT)
19	10	0013	01569000	Harinadibhastsala	19	336	02311	321980	Harinadibhastsala (CT)
19	10	0013	01571400	Ghoralia	19	336	02311	321981	Ghoralia (CT)
19	10	0013	01571600	Beharia	19	336	02311	321982	Beharia (CT)
19	10	0014	01574300	Gangni	19	336	02312	322044	Gangni (CT)
19	10	0014	01575100	Kamgachhi	19	336	02312	322045	Kamgachhi (CT)
19	10	0014	01574700	Raghabpur	19	336	02312	322046	Raghabpur (CT)
19	10	0014	01574600	Panpara	19	336	02312	322047	Panpara (CT)

19	10	0014	01579700	Anulia	19	336	02312	322050	Anulia (CT)
19	10	0015	01583400	Halalpur Krishnapur	19	336	02313	322163	Halalpur Krishnapur (CT)
19	10	0015	41015000	Hijuli (OG)	19	336	02313	322164	Hijuli (CT)
19	10	0015	41015000	Ranaghat (OG)	19	336	02313	322164	Hijuli (CT)
19	10	0015	01583300	Gangnapur	19	336	02313	322167	Gangnapur (CT)
19	10	0015	01581200	Belgharia	19	336	02313	322168	Belgharia (CT)
19	10	0016	01593100	Punglia	19	336	02314	322317	Punglia (CT)
19	10	0016	01593700	Lalpur (P)	19	336	02314	322319	Lalpur (P) (CT)
19	10	0016	01594500	Chanduria	19	336	02314	322320	Chanduria (CT)
19	10	0016	01596900	Simurali	19	336	02314	322321	Simurali (CT)
19	10	0016	01594600	Priyanagar	19	336	02314	322322	Priyanagar (CT)
19	10	0016	01595900	Jangal	19	336	02314	322323	Jangal (CT)
19	10	0016	01606700	Saguna (P)	19	336	02314	322325	Saguna (P) (CT)
19	10	0016	01607000	Kulia (P)	19	336	02314	322326	Kulia (P) (CT)
19	10	0017	01616400	Haringhata Farm	19	336	02315	322410	Haringhata Farm (CT)
19	10	0017	01612200	Simhat	19	336	02315	322411	Simhat (CT)
19	10	0017	01611900	Subarnapur	19	336	02315	322412	Subarnapur (CT)
19	10	0017	01612900	Digha	19	336	02315	322413	Digha (CT)

(b) De-notified

- (i) Statutory towns of 2001 Census de-notified and also did not satisfy the criteria to be treated as Census towns. NIL
- (ii) Statutory towns of 2001 Census de-notified but identified as Census towns based on demographic and economic criteria. NIL
- (iii) Census towns of 2001 Census are notified as statutory town in 2011 Census.

(c) De-classified

STC 2001	DTC 2001	Sub-DT 2001	PLCN 2001	Name Of State, Districts, Sub-Dists. & Villages 2001	MDDS STC	MDDS DTC	MDDS Sub_DT	MDDS PLCN	MDDS Name Of Villages
19	10	0014	41013000	Palitpara (OG)	19	336	02312	321985	Palitpara

(d) Wholly merged with other town (s)

NIL

*De-classified means the Census Towns of 2001 census which failed to satisfy the demographic and economic criteria.

It is observed from Table 3 that no new Statutory Town has been created in this district in 2011 Census. There are 40 new Census Town have been created in 2011 Census in the district, from 38 villages and 2 OGs of 2001 Census. It is also observed from the Table that Palitpara (OG) of this district has been declassified in 2011 Census whereas none of the towns have been wholly merged with other town in the district in 2011 Census.

Table 4 : Sex Ratio of the State and the District, 1901 - 2011

Census Year	West Bengal			Nadia		
	Total	Rural	Urban	Total	Rural	Urban
1	2	3	4	5	6	7
1901	945	994	650	1014	1006	1082
1911	925	982	614	996	988	1067
1921	905	971	591	956	946	1035
1931	890	961	578	951	947	981
1941	852	945	559	946	941	973
1951	865	939	660	937	940	927
1961	878	943	701	948	951	933
1971	891	942	751	948	952	929
1981	911	947	819	946	944	954
1991	917	940	858	936	929	959
2001	934	950	893	946	941	962
2011	950	953	944	947	941	964

Note : Sex Ratio has been defined here as the number of female per 1000 male

It is observed from the above Table that during 1901-2011, Nadia district had always the greater sex ratio than that of State except 2011 Census. This is true in urban areas also during the period of 1901-2011. The sex ratio of the State has followed a decreasing trend upto Census 1941 and from 1951 to 2011 Census an increasing trend has been observed. The district followed a different trend compare to that of State. The sex ratio of the district has also decreased upto 1951 then slightly increased in 1961, remain

same in 1971, again decreased in 1991 and increased in 2011 Census except 1991. The urban sex ratio of the district maintains a decreasing trend upto 1971 except 1961 and then increased upto 2011 Census.

Table 5 : Sex Ratio by Sub-district, 2011

Sr. No.	Name of the Sub-district	Sex Ratio		
		Total	Rural	Urban
1	2	3	4	5
1	02299 - Karimpur-I	941	938	961
2	02300 - Karimpur-II	948	948	0
3	02301 - Tehatta-I	941	941	0
4	02302 - Tehatta-II	956	956	0
5	02303 - Kaliganj	948	947	954
6	02304 - Nakashipara	947	946	961
7	02305 - Chapra	945	943	972
8	02306 - Krishnagar-II	948	947	951
9	02307 - Nabadwip	941	929	957
10	02308 - Krishnagar-I	942	942	950
11	02309 - Krishnaganj	941	941	0
12	02310 - Hanskhali	932	927	959
13	02311 - Santipur	938	941	933
14	02312 - Ranaghat-I	944	929	964
15	02313 - Ranaghat-II	942	939	966
16	02314 - Chakdah	936	930	959
17	02315 - Haringhata	947	946	954
18	99999 - Area not under any Sub-district	969	0	969
District : Nadia - 336		947	941	964

Table 5 represents the sex ratio of 17 C.D. Blocks and all Statutory Towns (Area not under any Sub-district) of Nadia district by residence. Highest sex ratio in total is observed in Tehatta-II C.D. Block with 956 and the Hanskhali C.D. Block has recorded the lowest with 932. In rural frame, Hanskhali C.D. Block has the lowest sex ratio with 927 and Tehatta-II C.D. Block has the highest with 956. In this district 13 C.D. Blocks have urban population of which Chapra C.D. Block (972) has the highest sex ratio. It is also observed from the Table that the sex ratio of Statutory Towns (eight Municipalities and two Notified Areas with OGs) of the district is 969 which is higher than that of district average.

Table 6 : Sex Ratio by C.D. Blocks (Rural), 2011

Sr. No.	Name of the C.D. Block	Sex Ratio
1	2	3
1	0146 - Karimpur-I	938
2	0147 - Karimpur-II	948
3	0148 - Tehatta-I	941
4	0149 - Tehatta-II	956
5	0150 - Kaliganj	947
6	0151 - Nakashipara	946
7	0152 - Chapra	943
8	0153 - Krishnagar-II	947
9	0154 - Nabadwip	929
10	0155 - Krishnagar-I	942
11	0156 - Krishnaganj	941
12	0157 - Hanskhali	927
13	0158 - Santipur	941
14	0159 - Ranaghat-I	929
15	0160 - Ranaghat-II	939
16	0161 - Chakdah	930
17	0162 - Haringhata	946

Total : 941

Table 6 represents the sex ratio of Nadia district at rural i.e. C.D. Block level. Out of 17 C.D. Blocks, 8 C.D. Blocks have greater sex ratio than that district rural sex ratio of 941 and rest has sex ratio lower than or equal to the district rural sex ratio. Tehatta-II C.D. Block has the highest sex ratio with 956, whereas Hanskhali C.D. Block has the lowest with 927.

Table 7 : Sex Ratio of Rural Population by Ranges, 2011

Range of Sex Ratio for villages	Number of Inhabited villages	Percentage of villages in each range	Population 2011	Percentage distribution of population
1	2	3	4	5
Less than 700	2	0.16	18	0.00
700 - 749	3	0.25	196	0.01
750 - 799	9	0.74	7551	0.20
800 - 849	20	1.64	14360	0.39
850 - 899	161	13.24	321608	8.63
900 - 949	546	44.90	1969665	52.82
950 - 999	370	30.43	1270877	34.08
1000 - 1099	95	7.81	143254	3.84
1100+	10	0.82	1198	0.03
District : Nadia (336)	1216	100.00	3728727	100.00

Sex Ratio District (Rural) : 941

It is observed from the above Table that the maximum number of villages of Nadia district with 546 falls in the sex ratio ranges of 900-949 with the highest number (19,69,665) and percentage (52.82) of population. There are only 2 number of villages in the district in the sex ratio ranges of less than 700 with the lowest number of population whereas 95 villages have sex ratio between 1000-1099 and 10 number of villages have a sex ratio of 1100+. A total of 3.87 per cent of rural population of the district have the sex ratio of more than 1000.

Table 8 : Sex Ratio of Towns, 2011

Sr. No.	Name of Town	Urban status of Town	Sex Ratio
1	2	3	4
1	321124 - Karimpur (CT)	(CT)	960
2	321125 - Uttampur (CT)	(CT)	962
3	321418 - Mira (CT)	(CT)	959
4	321419 - Matiar (CT)	(CT)	949
5	321527 - Jagadanandapur (CT)	(CT)	969
6	321528 - Kshidirpur (CT)	(CT)	944
7	321612 - Chapra (CT)	(CT)	972
8	321657 - Harindanga (CT)	(CT)	951
9	321679 - Bamanpukur (CT)	(CT)	962
10	321680 - Tiorkhali (CT)	(CT)	969
11	321681 - Bablari Dewanganj (CT)	(CT)	984
12	321682 - Gadigachha (CT)	(CT)	946
13	321683 - Majdia (CT)	(CT)	953
14	321684 - Char Majidia (CT)	(CT)	929
15	321685 - Char Brahmanagar (CT)	(CT)	954
16	321776 - Sonda (P) (CT)	(CT)	948
17	321777 - Baruihuda (CT)	(CT)	957
18	321778 - Paschimbhatjangla (CT)	(CT)	944
19	321911 - Bagula (CT)	(CT)	947
20	321912 - Badkulla (CT)	(CT)	975
21	321913 - Patuli (CT)	(CT)	953
22	321979 - Nrisinghapur (CT)	(CT)	924
23	321980 - Harinadibhastsala (CT)	(CT)	959
24	321981 - Ghoralia (CT)	(CT)	898

25	321982 - Beharia (CT)	(CT)	912
26	321983 - Phulia (CT)	(CT)	939
27	322044 - Gangni (CT)	(CT)	990
28	322045 - Kamgachhi (CT)	(CT)	944
29	322046 - Raghampur (CT)	(CT)	995
30	322047 - Panpara (CT)	(CT)	998
31	322048 - Aistala (CT)	(CT)	931
32	322049 - Satigachha (CT)	(CT)	972
33	322050 - Anulia (CT)	(CT)	970
34	322051 - Gopalpur (CT)	(CT)	994
35	322052 - Parbbatipur (CT)	(CT)	974
36	322163 - Halalpur Krishnapur (CT)	(CT)	944
37	322164 - Hijuli (CT)	(CT)	947
38	322165 - Ranaghat (CT)	(CT)	1006
39	322166 - Nasra (CT)	(CT)	983
40	322167 - Gangnapur (CT)	(CT)	993
41	322168 - Belgharia (CT)	(CT)	926
42	322317 - Punglia (CT)	(CT)	981
43	322318 - Darappur (CT)	(CT)	921
44	322319 - Lalpur (P) (CT)	(CT)	1013
45	322320 - Chanduria (CT)	(CT)	968
46	322321 - Simurali (CT)	(CT)	1004
47	322322 - Priyanagar (CT)	(CT)	1024
48	322323 - Jangal (CT)	(CT)	926
49	322324 - Madanpur (CT)	(CT)	956
50	322325 - Saguna (P) (CT)	(CT)	943
51	322326 - Kulia (P) (CT)	(CT)	915
52	322410 - Haringhata Farm (CT)	(CT)	1024
53	322411 - Simhat (CT)	(CT)	850
54	322412 - Subarnapur (CT)	(CT)	987
55	322413 - Digha (CT)	(CT)	1001
56	801681 - Nabadwip (M)	(M)	919
57	801682 - Krishnanagar (M)	(M)	984
58	801683 - Santipur (M)	(M)	971
59	801684 - Taherpur (NA + OG)	(NA + OG)	960
60	801685 - Birnagar (M)	(M)	967
61	801686 - Ranaghat (M)	(M)	986
62	801687 - Cooper's Camp (NA + OG)	(NA + OG)	981
63	801688 - Chakdaha (M)	(M)	981
64	801689 - Kalyani (M)	(M)	983
65	801690 - Gayespur (M)	(M)	979
Sex Ratio (Urban) district :			964

This Table shows the sex ratio of the urban areas of the district. It can be seen from the above Table that Priyanagar (CT) and Haringhata Farm (CT) both have the highest sex ratio each with 1,024 which is higher than the district urban sex ratio of 964 whereas the lowest sex ratio is recorded in Simhat (CT) with 850. There are 6 urban units viz. Ranaghat (CT) (1,006), Lalpur (P) (CT) (1,013), Simurali (CT) (1,004), Priyanagar (CT) (1,024), Haringhata Farm (CT) (1,024) and Digha (CT) (1,001) in the district which have sex ratio of more than 1000. It is also observed from the Table that there are 31 urban units in the district which have higher sex ratio than district urban sex ratio of 964.

Table 9 : Sex Ratio of population in the Age Group 0-6 for Sub-district, 2011

Sr. No.	Name of Sub-district	Total/ Rural/ Urban	Total population in 0-6 age group			Sex Ratio for 0-6 age group
			Persons	Males	Females	
1	2	3	4	5	6	7
1	02299 - Karimpur-I	Total	18539	9546	8993	942
		Rural	16651	8571	8080	943
		Urban	1888	975	913	936
2	02300 - Karimpur-II	Total	24063	12303	11760	956

		Rural	24063	12303	11760	956
		Urban	0	0	0	0
3	02301 - Tehatta-I	Total	24827	12616	12211	968
		Rural	24827	12616	12211	968
		Urban	0	0	0	0
4	02302 - Tehatta-II	Total	17071	8565	8506	993
		Rural	17071	8565	8506	993
		Urban	0	0	0	0
5	02303 - Kaliganj	Total	41473	21086	20387	967
		Rural	38607	19625	18982	967
		Urban	2866	1461	1405	962
6	02304 - Nakashipara	Total	47337	24092	23245	965
		Rural	44559	22646	21913	968
		Urban	2778	1446	1332	921
7	02305 - Chapra	Total	37953	19333	18620	963
		Rural	36517	18593	17924	964
		Urban	1436	740	696	941
8	02306 - Krishnagar-II	Total	15352	7777	7575	974
		Rural	14919	7540	7379	979
		Urban	433	237	196	827
9	02307 - Nabadwip	Total	15537	7950	7587	954
		Rural	9787	5013	4774	952
		Urban	5750	2937	2813	958
10	02308 - Krishnagar-I	Total	32969	16630	16339	983
		Rural	29997	15098	14899	987
		Urban	2972	1532	1440	940
11	02309 - Krishnaganj	Total	14638	7445	7193	966
		Rural	14638	7445	7193	966
		Urban	0	0	0	0
12	02310 - Hanskhali	Total	27997	14368	13629	949
		Rural	24025	12361	11664	944
		Urban	3972	2007	1965	979
13	02311 - Santipur	Total	24576	12584	11992	953
		Rural	16951	8636	8315	963
		Urban	7625	3948	3677	931
14	02312 - Ranaghat-I	Total	20099	10327	9772	946
		Rural	11603	5985	5618	939
		Urban	8496	4342	4154	957
15	02313 - Ranaghat-II	Total	34566	17681	16885	955
		Rural	30394	15537	14857	956
		Urban	4172	2144	2028	946
16	02314 - Chakdah	Total	38434	19755	18679	946
		Rural	30705	15851	14854	937
		Urban	7729	3904	3825	980
17	02315 - Haringhata	Total	22741	11589	11152	962
		Rural	20766	10597	10169	960
		Urban	1975	992	983	991
18	99999 - Area not under any Sub-district	Total	67008	34307	32701	953
		Rural	0	0	0	0
		Urban	67008	34307	32701	953
District : Nadia – 336		Total	525180	267954	257226	960
		Rural	406080	206982	199098	962
		Urban	119100	60972	58128	953

The Table shows that total 0-6 age group population of the district is 5,25,180 of which 4,06,080 belongs to rural area and 1,19,100 are from urban. The sex ratio of 0-6 age group population for total is 960 of which rural is 962 and for urban it is slightly lower with 953. Among the C.D. Blocks, Tehatta-I C.D. Block (968), Tehatta-II C.D. Block (993), Kaliganj C.D. Block (967), Nakashipara C.D. Block (965), Chapra C.D. Block (963), Krishnagar-II C.D. Block (974), Krishnagar-I C.D. Block (983), Krishnaganj C.D. Block (966) and Haringhata C.D. Block (962)) have the higher sex ratio than that district sex ratio. The highest sex ratio among all C.D. Blocks is found in Tehatta-II C.D. Block with 993 and for the same lowest is recorded in Karimpur-I C.D. Block (942). The 0-6 age group population of all the Statutory Towns i.e. area not under any Sub-district of the district is 67,008 and the sex ratio for the same is 953.

Table 10 : Sex Ratio of population in the Age Group 0-6 for C.D. Blocks (Rural), 2011

Sr. No.	Name of C.D. Block	Total population in 0 - 6 age group			Sex Ratio for 0-6 age group
		Persons	Males	Females	
1	2	3	4	5	6
1	0146 - Karimpur-I	16651	8571	8080	943
2	0147 - Karimpur-II	24063	12303	11760	956
3	0148 - Tehatta-I	24827	12616	12211	968
4	0149 - Tehatta-II	17071	8565	8506	993
5	0150 - Kaliganj	38607	19625	18982	967
6	0151 - Nakashipara	44559	22646	21913	968
7	0152 - Chapra	36517	18593	17924	964
8	0153 - Krishnagar-II	14919	7540	7379	979
9	0154 - Nabadwip	9787	5013	4774	952
10	0155 - Krishnagar-I	29997	15098	14899	987
11	0156 - Krishnaganj	14638	7445	7193	966
12	0157 - Hanskhali	24025	12361	11664	944
13	0158 - Santipur	16951	8636	8315	963
14	0159 - Ranaghat-I	11603	5985	5618	939
15	0160 - Ranaghat-II	30394	15537	14857	956
16	0161 - Chakdah	30705	15851	14854	937
17	0162 - Haringhata	20766	10597	10169	960
Total :		406080	206982	199098	962

Table 10 represents the sex ratio and population in the age group 0-6 years for rural areas under C.D. Blocks. The total population in this age group of all the C.D.Blocks of this district is 4,06,080 of which 2,06,982 are male and 1,99,098 are female. For all the C.D. Blocks, Nakashipara C.D. Block has the highest number of 0-6 population with 44,559 followed by Kaliganj C.D. Block with 38,607 and Chapra C.D. Block with 36,517. The lowest population in the age group 0-6 is recorded in Nabadwip C.D. Block with 9,787. The sex ratio in the age group of 0-6 population in this district in rural areas is 962. It is observed from the Table that there are 9 C.D. Blocks in the district which has higher sex ratio than that of district total. The highest sex ratio is recorded in Tehatta-II C.D. Block with 993, whereas lowest is in Chakdah C.D. Block with 937.

Table 11 : Sex Ratio of Rural population in the Age Group 0-6 by ranges, 2011

Range of Sex Ratio for Villages	Number of Inhabited Villages	Percentage distribution of Villages	Population 2011	Percentage distribution of population
1	2	3	4	5
Less than 700	46	3.78	2340	0.58
700 - 749	35	2.88	6689	1.65
750 - 799	48	3.95	8956	2.21
800 - 849	82	6.74	22080	5.44
850 - 899	159	13.08	52043	12.82
900 - 949	193	15.87	89245	21.98
950 - 999	191	15.71	94375	23.24
1000 - 1099	266	21.88	93523	23.03
1100+	196	16.12	36829	9.07
District : Nadia (336)	1216	100	406080	100

Sex Ratio District (Rural) : 962

Table 11 shows the distribution of sex ratio of rural population in the age group 0-6 by ranges of sex ratio of Nadia district. It is evident from the above Table that maximum number of villages (266) is in the second highest sex ratio range of 1000-1099 with second highest percentage of population (23.03) and the second highest number of villages (196) is in the highest range of sex ratio of 1100+. The highest (23.24) percentage of population are in the sex ratio range of 950-999 spreaded over 191 (15.71 per cent) number of

villages. The lowest range of sex ratio i.e. less than 700 are recorded in 46 numbers of villages with lowest percentage of population (0.58). Only 35 numbers of villages are in the sex ratio range of 700-749 with the second lowest percentage of population (1.65).

Table 12 : Sex Ratio of population in the Age Group 0-6 of Towns, 2011

Sr. No.	Name of Town	Urban status of Town	Total population in 0-6 age group			Sex Ratio for 0-6 age group
			Persons	Males	Females	
1	2	3	4	5	6	7
1	321124 - Karimpur (CT)	(CT)	775	408	367	900
2	321125 - Uttampur (CT)	(CT)	1113	567	546	963
3	321418 - Mira (CT)	(CT)	1574	810	764	943
4	321419 - Matiari (CT)	(CT)	1292	651	641	985
5	321527 - Jagadanandapur (CT)	(CT)	1879	988	891	902
6	321528 - Kshidirpur (CT)	(CT)	899	458	441	963
7	321612 - Chapra (CT)	(CT)	1436	740	696	941
8	321657 - Harindanga (CT)	(CT)	433	237	196	827
9	321679 - Bamanpukur (CT)	(CT)	957	470	487	1036
10	321680 - Tiorkhali (CT)	(CT)	1296	647	649	1003
11	321681 - Bablari Dewanganj (CT)	(CT)	607	314	293	933
12	321682 - Gadigachha (CT)	(CT)	1328	690	638	925
13	321683 - Majdia (CT)	(CT)	722	366	356	973
14	321684 - Char Majidia (CT)	(CT)	382	207	175	845
15	321685 - Char Brahmanagar (CT)	(CT)	458	243	215	885
16	321776 - Sonda (P) (CT)	(CT)	451	232	219	944
17	321777 - Baruihuda (CT)	(CT)	1165	589	576	978
18	321778 - Paschimhatjangla (CT)	(CT)	1356	711	645	907
19	321911 - Bagula (CT)	(CT)	1972	1011	961	951
20	321912 - Badkulla (CT)	(CT)	1497	758	739	975
21	321913 - Patuli (CT)	(CT)	503	238	265	1113
22	321979 - Nrsinghapur (CT)	(CT)	1096	577	519	899
23	321980 - Harinadibhastsala (CT)	(CT)	579	293	286	976
24	321981 - Ghoralia (CT)	(CT)	441	223	218	978
25	321982 - Beharia (CT)	(CT)	833	424	409	965
26	321983 - Phulia (CT)	(CT)	4676	2431	2245	923
27	322044 - Gangni (CT)	(CT)	493	253	240	949
28	322045 - Kamgachhi (CT)	(CT)	2062	1089	973	893
29	322046 - Raghampur (CT)	(CT)	919	460	459	998
30	322047 - Panpara (CT)	(CT)	481	239	242	1013
31	322048 - Aistala (CT)	(CT)	1816	906	910	1004
32	322049 - Satigachha (CT)	(CT)	956	497	459	924
33	322050 - Anulia (CT)	(CT)	482	224	258	1152
34	322051 - Gopalpur (CT)	(CT)	588	302	286	947
35	322052 - Parbbatipur (CT)	(CT)	699	372	327	879
36	322163 - Halalpur Krishnapur (CT)	(CT)	432	227	205	903
37	322164 - Hijuli (CT)	(CT)	1196	638	558	875
38	322165 - Ranaghat (CT)	(CT)	287	130	157	1208
39	322166 - Nasra (CT)	(CT)	847	435	412	947
40	322167 - Gangnapur (CT)	(CT)	876	453	423	934
41	322168 - Belgharia (CT)	(CT)	534	261	273	1046
42	322317 - Punglia (CT)	(CT)	625	328	297	905
43	322318 - Darappur (CT)	(CT)	755	382	373	976
44	322319 - Lalpur (P) (CT)	(CT)	609	303	306	1010
45	322320 - Chanduria (CT)	(CT)	1004	491	513	1045
46	322321 - Simurali (CT)	(CT)	401	190	211	1111
47	322322 - Priyanagar (CT)	(CT)	552	268	284	1060
48	322323 - Jangal (CT)	(CT)	531	290	241	831

49	322324 - Madanpur (CT)	(CT)	1062	536	526	981
50	322325 - Saguna (P) (CT)	(CT)	1266	664	602	907
51	322326 - Kulia (P) (CT)	(CT)	924	452	472	1044
52	322410 - Haringhata Farm (CT)	(CT)	465	220	245	1114
53	322411 - Simhat (CT)	(CT)	554	286	268	937
54	322412 - Subarnapur (CT)	(CT)	446	233	213	914
55	322413 - Digha (CT)	(CT)	510	253	257	1016
56	801681 - Nabadwip (M)	(M)	8790	4532	4258	940
57	801682 - Krishnanagar (M)	(M)	11490	5992	5498	918
58	801683 - Santipur (M)	(M)	13573	6862	6711	978
59	801684 - Taherpur (NA + OG)	(NA + OG)	3200	1680	1520	905
60	801685 - Birnagar (M)	(M)	2992	1540	1452	943
61	801686 - Ranaghat (M)	(M)	5022	2623	2399	915
62	801687 - Cooper's Camp (NA + OG)	(NA + OG)	1980	984	996	1012
63	801688 - Chakdaha (M)	(M)	7277	3665	3612	986
64	801689 - Kalyani (M)	(M)	8193	4168	4025	966
65	801690 - Gayespur (M)	(M)	4491	2261	2230	986
District (Urban) : Nadia – 336			119100	60972	58128	953

Table 12 represents sex ratio of the population in the age group 0-6 years of all the towns of Nadia district. The total population in this age group of all the towns in this district is 1,19,100 of which 60,972 are males and 58,128 are females. Santipur Municipality has the highest number of population in the age group of 0-6 years with 13,573 and Ranaghat (CT) has the lowest number of population in this age group with 287 only. The district urban sex ratio in the age group of 0-6 years is 953. It is observed from the Table that there are 33 urban units in the district which have the lower sex ratio than that of district one. The highest sex ratio is observed in Ranaghat (CT) with sex ratio 1,208 followed by Anulia (CT) with 1,152 and Haringhata Farm (CT) with 1,114. The lowest sex ratio is recorded in Harindanga (CT) with 827.

Table 13 : Number and percentage of Scheduled Castes and Scheduled Tribes population in Sub-districts, 2011

Sr. No.	Name of Sub-district	Total/Rural/Urban	Total population	Total Scheduled Castes population	Total Scheduled Tribes population	Percentage of Scheduled Castes population to Total population	Percentage of Scheduled Tribes population to Total population
1	2	3	4	5	6	7	8
1	02299 – Karimpur-I	Total	183556	32054	5867	17.46	3.20
		Rural	160895	26398	5757	16.41	3.58
		Urban	22661	5656	110	24.96	0.49
2	02300 – Karimpur-II	Total	217136	35130	2643	16.18	1.22
		Rural	217136	35130	2643	16.18	1.22
		Urban	0	0	0	0.00	0.00
3	02301 – Tehatta-I	Total	244322	85294	4481	34.91	1.83
		Rural	244322	85294	4481	34.91	1.83
		Urban	0	0	0	0.00	0.00
4	02302 – Tehatta-II	Total	151231	25085	2092	16.59	1.38
		Rural	151231	25085	2092	16.59	1.38
		Urban	0	0	0	0.00	0.00
5	02303 – Kaliganj	Total	334881	50979	1642	15.22	0.49
		Rural	306197	45028	1559	14.71	0.51
		Urban	28684	5951	83	20.75	0.29
6	02304 – Nakashipara	Total	386569	89952	9907	23.27	2.56
		Rural	352191	77334	9488	21.96	2.69
		Urban	34378	12618	419	36.70	1.22
7	02305 – Chapra	Total	310652	49252	2027	15.85	0.65
		Rural	296529	47358	1899	15.97	0.64
		Urban	14123	1894	128	13.41	0.91
8	02306 – Krishnagar-II	Total	139472	25563	2292	18.33	1.64
		Rural	134032	23526	2280	17.55	1.70
		Urban	5440	2037	12	37.44	0.22
9	02307 – Nabadwip	Total	135314	19612	1642	14.49	1.21
		Rural	76241	10549	1452	13.84	1.90
		Urban	59073	9063	190	15.34	0.32

10	02308 – Krishnagar-I	Total	314833	113204	16019	35.96	5.09
		Rural	285885	101338	15656	35.45	5.48
		Urban	28948	11866	363	40.99	1.25
11	02309 – Krishnaganj	Total	146705	66818	9492	45.55	6.47
		Rural	146705	66818	9492	45.55	6.47
		Urban	0	0	0	0.00	0.00
12	02310 – Hanskhali	Total	293040	144090	8373	49.17	2.86
		Rural	245899	123190	8078	50.10	3.29
		Urban	47141	20900	295	44.34	0.63
13	02311 – Santipur	Total	241080	99539	9318	41.29	3.87
		Rural	154256	62467	7582	40.50	4.92
		Urban	86824	37072	1736	42.70	2.00
14	02312 – Ranaghat-I	Total	215137	78160	3267	36.33	1.52
		Rural	120847	44208	2717	36.58	2.25
		Urban	94290	33952	550	36.01	0.58
15	02313 – Ranaghat-II	Total	364405	172778	16142	47.41	4.43
		Rural	314519	155344	14699	49.39	4.67
		Urban	49886	17434	1443	34.95	2.89
16	02314 – Chakdah	Total	405719	185933	21609	45.83	5.33
		Rural	314383	143287	20401	45.58	6.49
		Urban	91336	42646	1208	46.69	1.32
17	02315 – Haringhata	Total	231068	73755	11218	31.92	4.85
		Rural	207459	68987	10024	33.25	4.83
		Urban	23609	4768	1194	20.20	5.06
18	99999 – Area not under any Sub-district	Total	852480	199719	12669	23.43	1.49
		Rural	0	0	0	0.00	0.00
		Urban	852480	199719	12669	23.43	1.49
Nadia – 336		Total	5167600	1546917	140700	29.93	2.72
		Rural	3728727	1141341	120300	30.61	3.23
		Urban	1438873	405576	20400	28.19	1.42

It is observed from the above Table that in 2011 Census, out of total population of 51,67,600 of the district, 15,46,917 with 29.93 per cent population are belong to Scheduled Castes and 2.72 per cent with 1,40,700 population are Scheduled Tribes. At the C.D. Block level, the highest percentage (49.17) of Scheduled Castes population are found in Hanskhali C.D. Block with 1,44,090 individuals and the lowest frequency (14.49) is recorded in Nabadwip C.D. Block with 19,612 persons. In case of Scheduled Tribes, the highest percentage (6.47) of population is observed in Krishnaganj C.D. Block with 9,492 persons while the lowest percentage (0.49) is found in Kaliganj C.D. Block with 1,642 individuals. Out of total population of 8,52,480 of all Statutory Towns (area not under any Sub-district) of the district, 1,99,719 (23.43 per cent) are belong to Scheduled Castes and 12,669 (1.49 per cent) are from Scheduled Tribes.

Table 14 : Number and percentage of Scheduled Castes and Scheduled Tribes (Rural) population in C.D. Blocks, 2011

Sr. No.	Name of C.D. Block	Total population	Total Scheduled Castes population	Total Scheduled Tribes population	Percentage of Scheduled Castes population to Total Population	Percentage of Scheduled Tribes population to Total Population
1	2	3	4	5	6	7
1	0146 - Karimpur-I	160895	26398	5757	16.41	3.58
2	0147 - Karimpur-II	217136	35130	2643	16.18	1.22
3	0148 - Tehatta-I	244322	85294	4481	34.91	1.83
4	0149 - Tehatta-II	151231	25085	2092	16.59	1.38
5	0150 - Kaliganj	306197	45028	1559	14.71	0.51
6	0151 - Nakashipara	352191	77334	9488	21.96	2.69
7	0152 - Chapra	296529	47358	1899	15.97	0.64
8	0153 - Krishnagar-II	134032	23526	2280	17.55	1.70
9	0154 - Nabadwip	76241	10549	1452	13.84	1.90
10	0155 - Krishnagar-I	285885	101338	15656	35.45	5.48
11	0156 - Krishnaganj	146705	66818	9492	45.55	6.47
12	0157 - Hanskhali	245899	123190	8078	50.10	3.29
13	0158 - Santipur	154256	62467	7582	40.50	4.92
14	0159 - Ranaghat-I	120847	44208	2717	36.58	2.25
15	0160 - Ranaghat-II	314519	155344	14699	49.39	4.67
16	0161 - Chakdah	314383	143287	20401	45.58	6.49
17	0162 - Haringhata	207459	68987	10024	33.25	4.83
Total :		3728727	1141341	120300	30.61	3.23

Table 14 represents the number and percentage of Scheduled Castes and Scheduled Tribes population in rural areas only of the district. Out of total rural population of 37,28,727, Scheduled Castes population is 11,41,341 (30.61 per cent) and Scheduled Tribes population is 1,20,300 (3.23 per cent). In absolute terms, the highest number of Scheduled Castes population is found in Ranaghat-II C.D. Block with 1,55,344 and the lowest is in Nabadwip C.D. Block with 10,549. The highest percentage of Scheduled Castes population is observed in Hanskhali C.D. Block with 50.10 followed by Ranaghat-II C.D. Block with 49.39 and Chakdah C.D. Block with 45.58. In case of Scheduled Tribes population, Chakdah C.D. Block has maximum number of (20,401) of population in absolute terms and the lowest (1,452) is in Nabadwip C.D. Block. The highest percentage of Scheduled Tribes population is also found in Chakdah C.D. Block with 6.49, while the lowest is in Kaliganj C.D. Block with 0.51.

Table 15 : Proportion of Scheduled Castes population to total population in Villages, 2011

Percentage range of Scheduled Castes population to Total Population	Number of Villages	Percentage	Scheduled Castes population	Percentage
1	2	3	4	5
NIL	121	9.95	0	0.00
Less than 5	165	13.57	11287	0.99
5 - 10	105	8.63	28643	2.51
11 - 20	159	13.08	95769	8.39
21 - 30	124	10.20	117540	10.30
31 - 40	123	10.12	132103	11.57
41 - 50	96	7.89	146794	12.86
51 - 75	193	15.87	356789	31.26
76 and above	130	10.69	252416	22.12
District : Nadia (336)	1216	100.00	1141341	100.00

Table 15 represents the distribution of percentage range of Scheduled Castes population to total population in the villages of Nadia district. The above Table shows that there are 121 (9.95 per cent) villages in Nadia district which have not recorded any Scheduled Castes population. The maximum number of villages i.e. 193 (15.87 per cent) fall in the percentage range of Scheduled Castes population of 51-75 with the highest percentage of Scheduled Castes population (31.26). The highest range of Scheduled Castes population i.e. 76 and above is in 130 (10.69 per cent) villages. The lowest percentage (0.99) of Scheduled Castes population is recorded in the range of less than 5.

Table 16 : Proportion of Scheduled Tribes population to total population in Villages, 2011

Percentage range of Scheduled Tribes population to Total Population	Number of Villages	Percentage	Scheduled Tribes population	Percentage
1	2	3	4	5
NIL	420	34.54	0	0.00
Less than 5	562	46.22	24405	20.29
5 - 10	83	6.83	22666	18.84
11 - 20	70	5.76	28134	23.39
21 - 30	42	3.45	23773	19.76
31 - 40	12	0.99	7154	5.95
41 - 50	13	1.07	7381	6.14
51 - 75	10	0.82	5158	4.29
76 and above	4	0.33	1629	1.35
District : Nadia (336)	1216	100.00	120300	100.00

The above Table shows that out of 1,216 inhabited villages there are 420 (34.54 per cent) villages in the district which have not recorded any Scheduled Tribes population. The highest number of villages (562) having Scheduled Tribes population are fall in the percentage range of less than 5 while the lowest number of villages (4) are in the population range of 76 and above. The Scheduled Tribes population inhabited in rural areas of the district is 1,20,300. The highest percentage (23.39) of Scheduled Tribes

population is in the percentage range of 11-20 and the lowest percentage (1.35) is found in percentage range of 76 and above.

Table 17 : Number and percentage of Scheduled Castes and Scheduled Tribes population in Towns, 2011

Sr. No.	Name of town	Total Population	Total Scheduled Castes population	Total Scheduled Tribes population	Percentage of Scheduled Castes population to Total Population	Percentage of Scheduled Tribes population to Total Population
1	2	3	4	5	6	7
1	321124 - Karimpur (CT)	9661	1867	60	19.33	0.62
2	321125 - Uttampur (CT)	13000	3789	50	29.15	0.38
3	321418 - Mira (CT)	14391	2420	66	16.82	0.46
4	321419 - Matiari (CT)	14293	3531	17	24.70	0.12
5	321527 - Jagadanandapur (CT)	23822	8326	326	34.95	1.37
6	321528 - Kshidirpur (CT)	10556	4292	93	40.66	0.88
7	321612 - Chapra (CT)	14123	1894	128	13.41	0.91
8	321657 - Harindanga (CT)	5440	2037	12	37.44	0.22
9	321679 - Bamanpukur (CT)	9137	602	32	6.59	0.35
10	321680 - Tiorkhali (CT)	11148	1640	11	14.71	0.10
11	321681 - Bablari Dewanganj (CT)	6806	684	130	10.05	1.91
12	321682 - Gadigachha (CT)	14085	2162	8	15.35	0.06
13	321683 - Majdia (CT)	7831	2016	1	25.74	0.01
14	321684 - Char Majidia (CT)	5013	1070	6	21.34	0.12
15	321685 - Char Brahmanagar (CT)	5053	889	2	17.59	0.04
16	321776 - Sonda (P) (CT)	4511	1375	12	30.48	0.27
17	321777 - Baruihuda (CT)	11474	6368	122	55.50	1.06
18	321778 - Paschimhatjangla (CT)	12963	4123	229	31.81	1.77
19	321911 - Bagula (CT)	22649	16804	211	74.19	0.93
20	321912 - Badkulla (CT)	18051	3349	59	18.55	0.33
21	321913 - Patuli (CT)	6441	747	25	11.60	0.39
22	321979 - Nrisinghapur (CT)	11336	9860	66	86.98	0.58
23	321980 - Harinadibhastsala (CT)	4983	2430	2	48.77	0.04
24	321981 - Ghoralia (CT)	5268	2500	49	47.46	0.93
25	321982 - Beharia (CT)	9584	3655	385	38.14	4.02
26	321983 - Phulia (CT)	55653	18627	1234	33.47	2.22
27	322044 - Gangni (CT)	5532	2522	7	45.59	0.13
28	322045 - Kamgachhi (CT)	19998	8613	144	43.07	0.72
29	322046 - Raghobpur (CT)	10280	7744	11	75.33	0.11
30	322047 - Panpara (CT)	5349	2546	65	47.60	1.22
31	322048 - Aistala (CT)	20662	4276	109	20.69	0.53
32	322049 - Satigachha (CT)	9847	2760	43	28.03	0.44
33	322050 - Anulia (CT)	5220	2206	135	42.26	2.59
34	322051 - Gopalpur (CT)	7818	1314	19	16.81	0.24
35	322052 - Parbbatipur (CT)	9584	1971	17	20.57	0.18
36	322163 - Halalpur Krishnapur (CT)	5202	2007	24	38.58	0.46
37	322164 - Hijuli (CT)	13969	5399	432	38.65	3.09
38	322165 - Ranaghat (CT)	3982	619	2	15.54	0.05
39	322166 - Nasra (CT)	10707	3854	145	36.00	1.35
40	322167 - Gangnapur (CT)	10168	4745	412	46.67	4.05
41	322168 - Belgharia (CT)	5858	810	428	13.83	7.31
42	322317 - Punglia (CT)	6857	943	408	13.75	5.95
43	322318 - Darappur (CT)	8275	7035	38	85.02	0.46
44	322319 - Lalpur (P) (CT)	8536	1533	79	17.96	0.93
45	322320 - Chanduria (CT)	12700	5810	32	45.75	0.25
46	322321 - Simurali (CT)	5027	632	44	12.57	0.88
47	322322 - Priyanagar (CT)	5763	3886	85	67.43	1.47
48	322323 - Jangal (CT)	5106	2958	146	57.93	2.86
49	322324 - Madanpur (CT)	13675	3677	35	26.89	0.26
50	322325 - Saguna (P) (CT)	14991	9261	295	61.78	1.97
51	322326 - Kulia (P) (CT)	10406	6911	46	66.41	0.44
52	322410 - Haringhata Farm (CT)	3989	439	407	11.01	10.20
53	322411 - Simhat (CT)	6945	1495	285	21.53	4.10
54	322412 - Subarnapur (CT)	5759	1454	183	25.25	3.18

55	322413 - Digha (CT)	6916	1380	319	19.95	4.61
56	801681 - Nabadwip (M)	125543	14816	392	11.80	0.31
57	801682 - Krishnanagar (M)	153062	27074	931	17.69	0.61
58	801683 - Santipur (M)	151777	33493	2371	22.07	1.56
59	801684 - Taherpur (NA + OG)	38039	9475	1197	24.91	3.15
60	801685 - Birnagar (M)	30799	10902	199	35.40	0.65
61	801686 - Ranaghat (M)	75365	9841	433	13.06	0.57
62	801687 - Cooper's Camp (NA + OG)	23119	15299	188	66.18	0.81
63	801688 - Chakdaha (M)	95203	22668	2602	23.81	2.73
64	801689 - Kalyani (M)	100575	45276	3213	45.02	3.19
65	801690 - Gayespur (M)	58998	10875	1143	18.43	1.94
District (Urban) : Nadia - 336		1438873	405576	20400	28.19	1.42

Table 17 represents the number and percentage of Scheduled Castes and Scheduled Tribes population in towns of the district. It is observed from the Table that the total population of all the towns of the district is 14,38,873 of which 4,05,576 (28.19 per cent) are Scheduled Castes and 20,400 (1.42 per cent) are Scheduled Tribes. In absolute terms, the highest number of Scheduled Castes population is found in Kalyani Municipality with 45,276 and the lowest is in Haringhata Farm (CT) with 439. But, the highest percentage of Scheduled Castes population is recorded in Nrisinghapur (CT) with 86.98 followed by Darappur (CT) with 85.02 and Raghampur (CT) with 75.33. In case of Scheduled Tribes population also Kalyani Municipality (3,213) has maximum number of population in absolute terms and the lowest is in Majdia (CT). The highest percentage of Scheduled Tribes population is found in Haringhata Farm (CT) with 10.20 and the lowest is in Majdia (CT) with 0.01.

Table 18 : Sex Ratio among Scheduled Castes and Scheduled Tribes (Rural) in C.D. Blocks, 2011

Sr. No.	Name of C.D. Block	Scheduled Castes	Scheduled Tribes
		Sex Ratio	Sex Ratio
1	2	3	4
1	0146 - Karimpur-I	944	981
2	0147 - Karimpur-II	946	962
3	0148 - Tehatta-I	937	984
4	0149 - Tehatta-II	933	975
5	0150 - Kaliganj	940	920
6	0151 - Nakashipara	932	971
7	0152 - Chapra	952	888
8	0153 - Krishnagar-II	945	926
9	0154 - Nabadwip	929	918
10	0155 - Krishnagar-I	934	990
11	0156 - Krishnaganj	937	987
12	0157 - Hanskhali	924	970
13	0158 - Santipur	941	959
14	0159 - Ranaghat-I	923	973
15	0160 - Ranaghat-II	930	998
16	0161 - Chakdah	921	976
17	0162 - Haringhata	936	952
Total :		933	974

Table 18 shows the sex ratio among Scheduled Castes and Scheduled Tribes population in rural areas only. It is observed from the Table that rural sex ratio of Scheduled Castes and Scheduled Tribes population of the district is 933 and 974 respectively. In case of Scheduled Castes population, among the 17 C.D. Blocks of the district, 11 C.D. Blocks have the higher or same sex ratio with compare to that of district. The highest sex ratio of Scheduled Castes population is found in Chapra C.D. Block (952) followed by Karimpur-II C.D. Block (946) and Krishnagar-II C.D. Block (945). The lowest is observed in Chakdah C.D. Block (921). Among the Scheduled Tribes population 7 C.D. Blocks have sex ratio more than or equal to that of district. The highest and lowest sex ratio of Scheduled Tribes population is found in Ranaghat-II C.D. Block (998) and in Chapra C.D. Block (888) respectively.

Table 19 : Sex Ratio among Scheduled Castes and Scheduled Tribes in Towns, 2011

Sr. No.	Name of Town	Scheduled Castes Sex Ratio	Scheduled Tribes Sex Ratio
1	2	3	4
1	321124 - Karimpur (CT)	978	1069
2	321125 - Uttampur (CT)	934	724
3	321418 - Mira (CT)	947	886
4	321419 - Matiyari (CT)	947	1125
5	321527 - Jagadanandapur (CT)	967	1159
6	321528 - Kshidirpur (CT)	919	860
7	321612 - Chapra (CT)	973	1032
8	321657 - Harindanga (CT)	949	1000
9	321679 - Bamanpukur (CT)	1055	1000
10	321680 - Tiorkhali (CT)	959	2667
11	321681 - Bablari Dewanganj (CT)	1000	1167
12	321682 - Gadigachha (CT)	939	3000
13	321683 - Majdia (CT)	915	0
14	321684 - Char Majdia (CT)	989	1000
15	321685 - Char Brahmanagar (CT)	937	1000
16	321776 - Sonda (P) (CT)	945	1400
17	321777 - Baruihuda (CT)	943	968
18	321778 - Paschimhatjangla (CT)	978	1009
19	321911 - Bagula (CT)	948	803
20	321912 - Badkulla (CT)	1060	1034
21	321913 - Patuli (CT)	1024	1500
22	321979 - Nrisinghapur (CT)	928	833
23	321980 - Harinadibhastsala (CT)	903	0
24	321981 - Ghoralia (CT)	893	750
25	321982 - Beharia (CT)	904	1081
26	321983 - Phulia (CT)	931	1007
27	322044 - Gangni (CT)	1011	750
28	322045 - Kamgachhi (CT)	944	1149
29	322046 - Raghobpur (CT)	967	833
30	322047 - Panpara (CT)	981	1097
31	322048 - Aistala (CT)	934	982
32	322049 - Satigachha (CT)	929	870
33	322050 - Anulia (CT)	933	1015
34	322051 - Gopalpur (CT)	994	900
35	322052 - Parbbatipur (CT)	948	889
36	322163 - Halalpur Krishnapur (CT)	956	1182
37	322164 - Hijuli (CT)	958	955
38	322165 - Ranaghat (CT)	1056	0
39	322166 - Nasra (CT)	988	883
40	322167 - Gangnapur (CT)	988	1000
41	322168 - Belgharia (CT)	976	791
42	322317 - Punglia (CT)	989	990
43	322318 - Darappur (CT)	922	900
44	322319 - Lalpur (P) (CT)	960	837
45	322320 - Chanduria (CT)	935	1286
46	322321 - Simurali (CT)	1052	1200
47	322322 - Priyanagar (CT)	935	13167
48	322323 - Jangal (CT)	946	848
49	322324 - Madanpur (CT)	937	667
50	322325 - Saguna (P) (CT)	932	954
51	322326 - Kulia (P) (CT)	918	917
52	322410 - Haringhata Farm (CT)	960	1120
53	322411 - Simhat (CT)	942	863
54	322412 - Subarnapur (CT)	960	1056
55	322413 - Digha (CT)	925	1155
56	801681 - Nabadwip (M)	946	1154

57	801682 - Krishnanagar (M)	951	1051
58	801683 - Santipur (M)	950	986
59	801684 - Taherpur (NA + OG)	936	953
60	801685 - Birnagar (M)	957	1140
61	801686 - Ranaghat (M)	959	874
62	801687 - Cooper's Camp (NA + OG)	971	918
63	801688 - Chakdaha (M)	970	994
64	801689 - Kalyani (M)	959	1009
65	801690 - Gayespur (M)	995	1009
District (Urban) : Nadia – 336		953	1002

Table 19 represents the sex ratio among Scheduled Castes and Scheduled Tribes in towns of Nadia district in 2011 Census. The Table shows that district urban Scheduled Tribes sex ratio (1,002) is much higher than that of Scheduled Castes (953). Bamanpukur (CT)(1,055), Bablari Dewanganj (CT)(1,000), Badkulla (CT)(1,060), Patul (CT)(1,024), Gangni (CT)(1,011), Ranaghat(CT) (1,056) and Simurali (CT)(1,052) have the sex ratio of more than or equal to 1000 among Scheduled Castes whereas among Scheduled Tribes there are 33 towns which have sex ratio of more than or equal to 1000. Among the Scheduled Castes, there are 34 urban units in the district which have the lower sex ratio than that of district total. The highest sex ratio among the Scheduled Castes is recorded in Badkulla (CT) with 1,060 and for the same the lowest is found in Ghoralia (CT) with 893. Among the Scheduled Tribes, 37 towns have the lower sex ratio than district urban sex ratio. The highest and lowest sex ratio among the Scheduled Tribes population is registered in Priyanagar (CT) with 13,167 and Madanpur (CT) with 667 respectively. There are 3 urban units in the district viz. Majdia (CT), Harinadibhastsala (CT), Ranaghat (CT) which have not reported any Scheduled Tribes population.

Table 20 : Number of Literates and Illiterates, Literacy Rate by Sex in Sub-districts, 2011

Sr. No.	Name of Sub-district	Total/Rural/Urban	Number of Literates and Illiterates									Gap in Male-Female Literacy Rate
			Number of Literates			Number of Illiterates			Literacy Rate			
			Persons	Males	Females	Persons	Males	Females	Persons	Males	Females	
1	02299 – Karimpur-I	Total	111716	59368	52348	71840	35203	36637	67.70	69.82	65.44	4.38
		Rural	94640	50479	44161	66255	32535	33720	65.61	67.81	63.27	4.54
		Urban	17076	8889	8187	5585	2668	2917	82.20	84.00	80.34	3.66
2	02300 – Karimpur-II	Total	119778	62838	56940	97358	48650	48708	62.04	63.35	60.65	2.70
		Rural	119778	62838	56940	97358	48650	48708	62.04	63.35	60.65	2.70
		Urban	0	0	0	0	0	0	0.00	0.00	0.00	0.00
3	02301 – Tehatta-I	Total	155228	83454	71774	89094	42421	46673	70.72	73.68	67.56	6.12
		Rural	155228	83454	71774	89094	42421	46673	70.72	73.68	67.56	6.12
		Urban	0	0	0	0	0	0	0.00	0.00	0.00	0.00
4	02302 – Tehatta-II	Total	91926	48752	43174	59305	28547	30758	68.52	70.93	65.99	4.94
		Rural	91926	48752	43174	59305	28547	30758	68.52	70.93	65.99	4.94
		Urban	0	0	0	0	0	0	0.00	0.00	0.00	0.00
5	02303 – Kaliganj	Total	193975	104124	89851	140906	67788	73118	66.11	69.04	63.02	6.02
		Rural	174209	93521	80688	131988	63713	68275	65.10	67.96	62.08	5.88
		Urban	19766	10603	9163	8918	4075	4843	76.56	80.22	72.72	7.50
6	02304 – Nakashipara	Total	220021	119788	100233	166548	78729	87819	64.86	68.68	60.82	7.86
		Rural	192890	105377	87513	159301	75613	83688	62.70	66.55	58.62	7.93
		Urban	27131	14411	12720	7247	3116	4131	85.86	89.62	81.96	7.66
7	02305 – Chapra	Total	186199	98706	87493	124453	61030	63423	68.28	70.30	66.13	4.17
		Rural	176113	93410	82703	120416	59165	61251	67.73	69.72	65.62	4.10
		Urban	10086	5296	4790	4037	1865	2172	79.50	82.48	76.44	6.04
8	02306 – Krishnagar-II	Total	85053	46523	38530	54419	25091	29328	68.52	72.88	63.92	8.96
		Rural	80912	44296	36616	53120	24530	28590	67.93	72.28	63.32	8.96
		Urban	4141	2227	1914	1299	561	738	82.70	87.30	77.93	9.37
9	02307 – Nabadwip	Total	81116	45566	35550	54198	24130	30068	67.72	73.80	61.26	12.54
		Rural	40671	23386	17285	35570	16129	19441	61.20	67.78	54.10	13.68
		Urban	40445	22180	18265	18628	8001	10627	75.85	81.41	70.04	11.37
10	02308 – Krishnagar-I	Total	201405	111272	90133	113428	50814	62614	71.45	76.50	66.08	10.42
		Rural	182643	100939	81704	103242	46300	56942	71.38	76.39	66.03	10.36
		Urban	18762	10333	8429	10186	4514	5672	72.23	77.60	66.57	11.03

11	02309 – Krishnaganj	Total	96222	52754	43468	50483	22819	27664	72.86	77.43	67.98	9.45
		Rural	96222	52754	43468	50483	22819	27664	72.86	77.43	67.98	9.45
		Urban	0	0	0	0	0	0	0.00	0.00	0.00	0.00
12	02310 – Hanskhali	Total	212314	116570	95744	80726	35075	45651	80.11	84.92	74.94	9.98
		Rural	174656	96406	78250	71243	31170	40073	78.72	83.67	73.36	10.31
		Urban	37658	20164	17494	9483	3905	5578	87.23	91.40	82.88	8.52
13	02311 – Santipur	Total	158274	87477	70797	82806	36923	45883	73.10	78.23	67.63	10.60
		Rural	95490	53146	42344	58766	26336	32430	69.55	75.02	63.71	11.31
		Urban	62784	34331	28453	24040	10587	13453	79.27	83.80	74.43	9.37
14	02312 – Ranaghat-I	Total	151243	82253	68990	63894	28423	35471	77.55	81.97	72.86	9.11
		Rural	81666	44877	36789	39181	17784	21397	74.76	79.18	69.98	9.20
		Urban	69577	37376	32201	24713	10639	14074	81.10	85.58	76.45	9.13
15	02313 – Ranaghat-II	Total	261476	142005	119471	102929	45610	57319	79.27	83.56	74.71	8.85
		Rural	222867	121509	101358	91652	40728	50924	78.44	82.83	73.76	9.07
		Urban	38609	20496	18113	11277	4882	6395	84.46	88.22	80.57	7.65
16	02314 – Chakdah	Total	293946	161564	132382	111773	47949	63824	80.03	85.14	74.57	10.57
		Rural	222171	123246	98925	92212	39653	52559	78.32	83.81	72.40	11.41
		Urban	71775	38318	33457	19561	8296	11265	85.85	89.72	81.81	7.91
17	02315 – Haringhata	Total	171144	93313	77831	59924	25396	34528	82.15	87.11	76.90	10.21
		Rural	152004	83046	68958	55455	23583	31872	81.42	86.48	76.06	10.42
		Urban	19140	10267	8873	4469	1813	2656	88.47	92.60	84.14	8.46
18	99999 – Area not under any Sub-district	Total	689519	362539	326980	162961	70304	92657	87.78	90.97	84.50	6.47
		Rural	0	0	0	0	0	0	0.00	0.00	0.00	0.00
		Urban	689519	362539	326980	162961	70304	92657	87.78	90.97	84.50	6.47
District : Nadia (336)	Total	3480555	1878866	1601689	1687045	774902	912143	74.97	78.75	70.98	7.77	
	Rural	2354086	1281436	1072650	1374641	639676	734965	70.85	74.76	66.69	8.07	
	Urban	1126469	597430	529039	312404	135226	177178	85.35	88.95	81.63	7.32	

Table 20 above depicts the distribution of number of literates, illiterates, literacy rate and the gap between the male-female literacy rate at the Sub-district level i.e. for all C.D. Blocks and all Statutory Towns (Area not under any sub-district) in the district of Nadia. The district comprises of 17 C.D. Blocks and out of which 13 are having urban population in their constituents Census Towns (CTs). The total literacy rate of the district is 74.97 with a male-female literacy rate gap of 7.77. The male and female literacy rates in the district are 78.75 and 70.98 respectively. The Table also shows a significant variation in rural and urban literacy rate in the district. The urban literacy rate is 85.35 while the rural is 70.85 only. The male-female literacy rate gap in the rural areas (8.07) is more or less equal to that of urban areas (7.32). Out of 17 C.D. Blocks in the district, the highest literacy rate is recorded in Haringhata C.D. Block 82.15 and the lowest is in Karimpur-II C.D. Block with 62.04. The highest male and female literacy rate is recorded in Haringhata C.D. Block with 87.11 and 76.90 respectively whereas the lowest male and female literacy rate is recorded in Karimpur-II C.D. Block with 63.35 and 60.65 respectively. The highest male-female literacy rate gap is recorded as 12.54 in Nabadwip C.D. Block and for the same lowest is found in Karimpur-II C.D. Block with 2.70. The literate population (6,89,519) of area not under any Sub-district of the above Table is the urban literate population of the ten Statutory Towns of the district and the literacy rate for the same is 87.78 of which for male it is 90.97 and for female it is 84.50.

Table 21 : Number of Literates and Illiterates, Literacy Rate by Sex in CD Blocks (Rural), 2011

Sr. No.	Name of C.D. Block	Number of Literates and Illiterates									Gap in Male-Female Literacy Rate
		Number of Literates			Number of Illiterates			Literacy Rate			
		Persons	Males	Females	Persons	Males	Females	Persons	Males	Females	
1	2	3	4	5	6	7	8	9	10	11	12
1	0146 - Karimpur-I	94640	50479	44161	66255	32535	33720	65.61	67.81	63.27	4.54
2	0147 - Karimpur-II	119778	62838	56940	97358	48650	48708	62.04	63.35	60.65	2.70
3	0148 - Tehatta-I	155228	83454	71774	89094	42421	46673	70.72	73.68	67.56	6.12
4	0149 - Tehatta-II	91926	48752	43174	59305	28547	30758	68.52	70.93	65.99	4.94
5	0150 - Kaliganj	174209	93521	80688	131988	63713	68275	65.10	67.96	62.08	5.88
6	0151 - Nakashipara	192890	105377	87513	159301	75613	83688	62.70	66.55	58.62	7.93
7	0152 - Chapra	176113	93410	82703	120416	59165	61251	67.73	69.72	65.62	4.10
8	0153 - Krishnagar-II	80912	44296	36616	53120	24530	28590	67.93	72.28	63.32	8.96

9	0154 - Nabadwip	40671	23386	17285	35570	16129	19441	61.20	67.78	54.10	13.68
10	0155 - Krishnagar-I	182643	100939	81704	103242	46300	56942	71.38	76.39	66.03	10.36
11	0156 - Krishnaganj	96222	52754	43468	50483	22819	27664	72.86	77.43	67.98	9.45
12	0157 - Hanskhali	174656	96406	78250	71243	31170	40073	78.72	83.67	73.36	10.31
13	0158 - Santipur	95490	53146	42344	58766	26336	32430	69.55	75.02	63.71	11.31
14	0159 - Ranaghat-I	81666	44877	36789	39181	17784	21397	74.76	79.18	69.98	9.20
15	0160 - Ranaghat-II	222867	121509	101358	91652	40728	50924	78.44	82.83	73.76	9.07
16	0161 - Chakdah	222171	123246	98925	92212	39653	52559	78.32	83.81	72.40	11.41
17	0162 - Haringhata	152004	83046	68958	55455	23583	31872	81.42	86.48	76.06	10.42
Total :		2354086	1281436	1072650	1374641	639676	734965	70.85	74.76	66.69	8.07

Table 21 shows the distribution of total number of literates, illiterates, literacy rate and gap in male-female literacy rate in the C.D. Block only. It is quite similar to the previous Table 20 with an exception of exclusion of urban population. The overall literacy rate in the 17 C.D. Blocks of the district is 70.85. The male and female literacy rate among the rural inhabitants of the district are 74.76 and 66.69 respectively. The gap in male-female literacy rate in rural part of the district is 8.07. It is to be noticed that out of 17 C.D. Blocks of the district 7 C.D. Blocks have recorded higher literacy rate than that of district average. The highest and lowest literacy rate is registered in Haringhata C.D. Block with 81.42 and Nabadwip C.D. Block with 61.20 respectively. The highest male and female literacy rate in the district is found in Haringhata C.D. Block with 86.48 and 76.06 respectively. Karimpur-II C.D. Block has registered lowest male (63.35) and Nabadwip C.D. Block has recorded the lowest female literacy rate (54.10). The highest gap in male-female literacy rate is found in Nabadwip C.D. Block (13.68) and for the same lowest is recorded in Karimpur-II C.D. Block with 2.70.

Table 22 : Distribution of Villages by Literacy Rate Range, 2011

Range of Literacy Rate for Villages	Number of Inhabited Villages	Percentage distribution of Villages	Population	Percentage distribution of Population
1	2	3	4	5
0	0	0.00	0	0.00
1 - 10	1	0.08	209	0.01
11 - 20	1	0.08	13	0.00
21 - 30	2	0.16	275	0.01
31 - 40	8	0.66	8769	0.24
41 - 50	29	2.38	55836	1.50
51 - 60	149	12.25	414471	11.12
61 - 70	370	30.43	1244387	33.37
71 - 80	459	37.75	1450315	38.90
81 - 90	182	14.97	537769	14.42
91 - 99	14	1.15	16678	0.45
100	1	0.08	5	0.00
District : Nadia (336)	1216	100.00	3728727	100.00

Literacy Rate for District : 70.85

Table 22 reflects the distribution of villages in the Nadia district by range of literacy rate. The highest number of villages (459) falls in the literacy rate of range 71-80 covering the highest percentage of population with 38.90 per cent. This trend is found to be declining in the range of literacy rate of 61-70 and also in the succeeding ranges viz. 81-90, 91-99 etc., where the values of the other variables are also declining. It can be seen from the above Table that none of the village of this district reported as illiterate whereas 1 village with 5 population only of the district are cent percent literate.

Table 23 : Number of Literates and Illiterates, Literacy Rate by Sex in Towns, 2011

Sr. No.	Name of Town	Number of Literates and Illiterates									Gap in Male-Female Literacy Rate
		Number of Literates			Number of Illiterates			Literacy Rate			
		Persons	Males	Females	Persons	Males	Females	Persons	Males	Females	
1	2	3	4	5	6	7	8	9	10	11	12
1	321124 - Karimpur (CT)	7616	4012	3604	2045	918	1127	85.71	88.72	82.58	6.14
2	321125 - Uttampur (CT)	9460	4877	4583	3540	1750	1790	79.58	80.48	78.65	1.83
3	321418 - Mira (CT)	9867	5233	4634	4524	2113	2411	76.98	80.06	73.78	6.28
4	321419 - Matiari (CT)	9899	5370	4529	4394	1962	2432	76.14	80.38	71.66	8.72
5	321527 - Jagadanandapur (CT)	18950	10004	8946	4872	2094	2778	86.36	90.05	82.58	7.47
6	321528 - Kshidirpur (CT)	8181	4407	3774	2375	1022	1353	84.72	88.65	80.54	8.11
7	321612 - Chapra (CT)	10086	5296	4790	4037	1865	2172	79.50	82.48	76.44	6.04
8	321657 - Harindanga (CT)	4141	2227	1914	1299	561	738	82.70	87.30	77.93	9.37
9	321679 - Bamanpukur (CT)	6262	3430	2832	2875	1226	1649	76.55	81.94	70.91	11.03
10	321680 - Tiorkhali (CT)	6960	3847	3113	4188	1816	2372	70.65	76.69	64.37	12.32
11	321681 - Bablari Dewanganj (CT)	5016	2705	2311	1790	726	1064	80.92	86.78	74.98	11.80
12	321682 - Gadigachha (CT)	9486	5233	4253	4599	2004	2595	74.36	79.93	68.49	11.44
13	321683 - Majdia (CT)	5362	2906	2456	2469	1103	1366	75.43	79.77	70.86	8.91
14	321684 - Char Majidia (CT)	3818	2106	1712	1195	493	702	82.44	88.04	76.46	11.58
15	321685 - Char Brahmanagar (CT)	3541	1953	1588	1512	633	879	77.06	83.35	70.52	12.83
16	321776 - Sonda (P) (CT)	2983	1615	1368	1528	701	827	73.47	77.50	69.23	8.27
17	321777 - Baruihuda (CT)	7296	4092	3204	4178	1772	2406	70.77	77.57	63.65	13.92
18	321778 - Paschimbatjangla (CT)	8483	4626	3857	4480	2041	2439	73.09	77.67	68.25	9.42
19	321911 - Bagula (CT)	18299	9834	8465	4350	1797	2553	88.50	92.60	84.17	8.43
20	321912 - Badkulla (CT)	14264	7555	6709	3787	1585	2202	86.17	90.13	82.10	8.03
21	321913 - Patuli (CT)	5095	2775	2320	1346	523	823	85.80	90.69	80.61	10.08
22	321979 - Nrisinghapur (CT)	7315	4142	3173	4021	1749	2272	71.44	77.95	64.41	13.54
23	321980 - Harinadibhastsala (CT)	2980	1656	1324	2003	887	1116	67.67	73.60	61.47	12.13
24	321981 - Ghoralia (CT)	3740	2085	1655	1528	691	837	77.48	81.67	72.78	8.89
25	321982 - Beharia (CT)	6997	3882	3115	2587	1131	1456	79.96	84.59	74.84	9.75
26	321983 - Phulia (CT)	41752	22566	19186	13901	6129	7772	81.90	85.92	77.64	8.28
27	322044 - Gangni (CT)	3960	2129	1831	1572	651	921	78.59	84.25	72.89	11.36
28	322045 - Kamgachhi (CT)	13467	7381	6086	6531	2904	3627	75.08	80.26	69.63	10.63
29	322046 - Raghobpur (CT)	6968	3781	3187	3312	1372	1940	74.44	80.57	68.27	12.30
30	322047 - Panpara (CT)	3610	1933	1677	1739	744	995	74.16	79.29	69.01	10.28
31	322048 - Aistala (CT)	15913	8661	7252	4749	2040	2709	84.44	88.42	80.12	8.30
32	322049 - Satigachha (CT)	7213	3815	3398	2634	1179	1455	81.13	84.83	77.33	7.50
33	322050 - Anulia (CT)	3924	2128	1796	1296	522	774	82.82	87.72	77.68	10.04
34	322051 - Gopalpur (CT)	6650	3431	3219	1168	489	679	91.98	94.83	89.12	5.71
35	322052 - Paribatipur (CT)	7872	4117	3755	1712	738	974	88.60	91.84	85.30	6.54
36	322163 - Halalpur Krishnapur (CT)	3904	2103	1801	1298	573	725	81.84	85.87	77.60	8.27
37	322164 - Hijuli (CT)	10156	5418	4738	3813	1756	2057	79.51	82.89	75.97	6.92
38	322165 - Ranaghat (CT)	3273	1711	1562	709	274	435	88.58	92.24	84.89	7.35
39	322166 - Nasra (CT)	8745	4607	4138	1962	792	1170	88.69	92.81	84.52	8.29
40	322167 - Gangnapur (CT)	7979	4166	3813	2189	936	1253	85.87	89.61	82.12	7.49
41	322168 - Belgharia (CT)	4552	2491	2061	1306	551	755	85.50	89.57	81.05	8.52
42	322317 - Punglia (CT)	5265	2771	2494	1592	690	902	84.48	88.45	80.48	7.97
43	322318 - Darappur (CT)	5766	3237	2529	2509	1070	1439	76.68	82.47	70.35	12.12
44	322319 - Lalpur (P) (CT)	7505	3816	3689	1031	425	606	94.68	96.90	92.48	4.42
45	322320 - Chanduria (CT)	10029	5322	4707	2671	1131	1540	85.75	89.27	82.09	7.18
46	322321 - Simurali (CT)	4233	2193	2040	794	316	478	91.50	94.57	88.43	6.14
47	322322 - Priyanagar (CT)	4061	2118	1943	1702	730	972	77.93	82.09	73.85	8.24
48	322323 - Jangal (CT)	3575	1979	1596	1531	672	859	78.14	83.82	72.09	11.73
49	322324 - Madanpur (CT)	11283	5973	5310	2392	1020	1372	89.46	92.50	86.26	6.24
50	322325 - Saguna (P) (CT)	11933	6427	5506	3058	1290	1768	86.94	91.12	82.52	8.60
51	322326 - Kulia (P) (CT)	8125	4482	3643	2281	952	1329	85.69	89.96	80.96	9.00
52	322410 - Haringhata Farm (CT)	2766	1507	1259	1223	464	759	78.49	86.07	71.01	15.06
53	322411 - Simhat (CT)	5723	3246	2477	1222	508	714	89.55	93.60	84.74	8.86
54	322412 - Subarnapur (CT)	4683	2432	2251	1076	467	609	88.14	91.22	85.04	6.18

55	322413 - Digha (CT)	5968	3082	2886	948	374	574	93.16	96.22	90.10	6.12
56	801681 - Nabadwip (M)	101960	55060	46900	23583	10355	13228	87.33	90.44	83.94	6.50
57	801682 - Krishnanagar (M)	127927	65879	62048	25135	11267	13868	90.36	92.59	88.11	4.48
58	801683 - Santipur (M)	111806	59588	52218	39971	17423	22548	80.90	84.94	76.73	8.21
59	801684 - Taherpur (NA + OG)	30166	16003	14163	7873	3407	4466	86.59	90.26	82.78	7.48
60	801685 - Birnagar (M)	23524	12460	11064	7275	3198	4077	84.60	88.26	80.82	7.44
61	801686 - Ranaghat (M)	65555	33573	31982	9810	4375	5435	93.19	95.04	91.33	3.71
62	801687 - Cooper's Camp (NA+OG)	18220	9771	8449	4899	1899	3000	86.19	91.44	80.83	10.61
63	801688 - Chakdaha (M)	79834	41547	38287	15369	6500	8869	90.80	93.61	87.93	5.68
64	801689 - Kalyani (M)	81204	42710	38494	19371	8017	11354	87.90	91.73	84.01	7.72
65	801690 - Gayespur (M)	49323	25948	23375	9675	3863	5812	90.49	94.19	86.71	7.48
District (Urban) : Nadia (336)		1126469	597430	529039	312404	135226	177178	85.35	88.95	81.63	7.32

Table 23 gives the distribution of number of literates, illiterates, literacy rate and gap in male-female literacy rate of all towns of the district. The average urban literacy rate in the district is 85.35. Male literacy rate (88.95) dominates over the female literacy rate (81.63). The average gap in male-female literacy rate in urban areas of the district is 7.32 only. The highest literacy rate is recorded in the Lalpur (P) (CT) (94.68) and the lowest is in Harinadibhastsala (CT) (67.67). Sex wise literacy rates shows Lalpur (P) (CT) occupy the top position in Nadia district in case of both male literacy rate (96.90) and female literacy rate (92.48) whereas the lowest male (73.60) and female (61.47) literacy rate is found in Harinadibhastsala (CT). The highest male-female literacy rate gap is found in Haringhata Farm (CT) (15.06) while the lowest is observed in the Uttampur (CT) (1.83).

Table 24 : Number of Scheduled Castes Literates and Illiterates, Literacy Rate by Sex in C.D. Blocks (Rural), 2011

Sr. No.	Name of C.D. Block	Number of Literates and Illiterates									Gap in Male-Female Literacy Rate
		Number of Literates			Number of Illiterates			Literacy Rate			
		Persons	Males	Females	Persons	Males	Females	Persons	Males	Females	
1	2	3	4	5	6	7	8	9	10	11	12
1	0146 - Karimpur-I	14934	8119	6815	11464	5457	6007	62.89	66.33	59.23	7.10
2	0147 - Karimpur-II	20108	11153	8955	15022	6895	8127	63.91	68.94	58.58	10.36
3	0148 - Tehatta-I	53544	30026	23518	31750	14010	17740	69.98	75.86	63.68	12.18
4	0149 - Tehatta-II	14517	8145	6372	10568	4833	5735	64.86	70.23	59.08	11.15
5	0150 - Kaliganj	24023	13533	10490	21005	9682	11323	60.25	65.84	54.31	11.53
6	0151 - Nakashipara	47445	26559	20886	29889	13466	16423	68.25	73.66	62.42	11.24
7	0152 - Chapra	27487	15275	12212	19871	8987	10884	65.34	70.84	59.55	11.29
8	0153 - Krishnagar-II	14664	8163	6501	8862	3931	4931	69.42	75.01	63.49	11.52
9	0154 - Nabadwip	6675	3743	2932	3874	1726	2148	70.91	76.45	64.91	11.54
10	0155 - Krishnagar-I	62002	35184	26818	39336	17218	22118	68.31	74.82	61.31	13.51
11	0156 - Krishnaganj	40991	22992	17999	25827	11499	14328	68.42	74.34	62.11	12.23
12	0157 - Hanskhali	87114	48703	38411	36076	15337	20739	78.47	84.32	72.12	12.20
13	0158 - Santipur	35775	20343	15432	26692	11833	14859	64.37	70.94	57.36	13.58
14	0159 - Ranaghat-I	28132	15723	12409	16076	7267	8809	70.62	75.97	64.83	11.14
15	0160 - Ranaghat-II	108995	60398	48597	46349	20108	26241	77.56	82.80	71.91	10.89
16	0161 - Chakdah	98364	55495	42869	44923	19094	25829	76.26	82.58	69.39	13.19
17	0162 - Haringhata	48958	27427	21531	20029	8214	11815	79.06	85.58	72.08	13.50
Total :		733728	410981	322747	407613	179557	228056	71.61	77.42	65.36	12.06

The above Table shows that literacy rate of the Scheduled Castes population in the C.D. Block of the district is 71.61. Sex wise analysis of Scheduled Castes population in rural areas of the district reveals that the literacy rate of the males (77.42) dominates over the female literacy rate (65.36). The male-female literacy gap in the rural population is quite noticeable (12.06). The highest literacy rate among the Scheduled Castes population is recorded in Haringhata C.D. Block (79.06) and the lowest is in Kaliganj C.D. Block (60.25). There are 4 C.D. Blocks in the district where literacy rate has crossed the district one. A sex-wise analysis also shows that the highest Scheduled Castes male literacy rate is found in Haringhata C.D. Block (85.58) and lowest Scheduled Castes male literacy rate is recorded in Kaliganj C.D. Block with 65.84. The highest Scheduled Castes female literacy rate of 72.12 is found in Hanskhali C.D. Block while for the same the lowest is in Kaliganj C.D. Block (54.31). The highest gap in male-female literacy rate is recorded as

13.58 in Santipur C.D. Block and for the same lowest is found in Karimpur-I C.D. Block with 7.10.

Table 25 : Distribution of Villages by Literacy Rate Range for Scheduled Castes population (Rural), 2011

Range of Literacy Rate for villages	Number of inhabited villages having Scheduled Castes	Percentage distribution of villages	Scheduled Castes population	Percentage distribution of population
1	2	3	4	5
0	6	0.55	13	0.00
1 - 10	3	0.27	60	0.01
11 - 20	2	0.18	147	0.01
21 - 30	7	0.64	1113	0.10
31 - 40	29	2.65	5950	0.52
41 - 50	71	6.48	30634	2.68
51 - 60	176	16.07	107607	9.43
61 - 70	291	26.58	325254	28.50
71 - 80	319	29.13	465629	40.80
81 - 90	161	14.70	203363	17.82
91 - 99	10	0.91	1495	0.13
100	20	1.83	76	0.01
Total :	1095	100.00	1141341	100.00

District Scheduled Castes Literacy Rate : 71.61

Table 25 represents the distribution of villages in the district by range of literacy rate among the Scheduled Castes population for rural areas only. The range of literacy rate has been distributed in 12 categories. It is clear from the above Table that the Scheduled Castes population of 11,41,341 in the district is spread over 1,095 villages. The highest number of Scheduled Castes population 4,65,629 covering 40.80 per cent of the total Scheduled Castes population inhabited in the rural areas of the district is distributed in the highest number(319) and percentage (29.13) of villages falling in the range of literacy rate 71-80 followed by 28.50 per cent Scheduled Castes population (3,25,254) are settled in 291 villages (26.58 per cent) with a range of literacy rate of 61-70. In the range of literacy rate of 81-90, there are 2,03,363 Scheduled Castes population spread over 161 villages covering 14.70 per cent of the total Scheduled Castes inhabited villages. There are only 13 Scheduled Castes population distributed in 6 villages of the district are illiterate. It is also observed that there are 20 villages in the district with Scheduled Castes population of 76 having cent percent literacy rate.

Table 26 : Number of Scheduled Castes Literates and Illiterates, Literacy Rate by Sex in Towns, 2011

Sr. No.	Name of Town	Number of Literates and Illiterates						Literacy Rate			Gap in Male-Female Literacy Rate
		Number of Literates			Number of Illiterates			Persons	Males	Females	
		Persons	Males	Females	Persons	Males	Females	Persons	Males	Females	
1	321124 - Karimpur (CT)	1327	716	611	540	228	312	76.66	82.20	71.05	11.15
2	321125 - Uttampur (CT)	2490	1315	1175	1299	644	655	72.45	74.42	70.36	4.06
3	321418 - Mira (CT)	1264	732	532	1156	511	645	59.62	67.03	51.75	15.28
4	321419 - Matiari (CT)	2210	1243	967	1321	571	750	69.06	75.47	62.27	13.20
5	321527 - Jagadanandapur (CT)	5980	3237	2743	2346	995	1351	78.54	83.67	73.24	10.43
6	321528 - Kshidirpur (CT)	2970	1655	1315	1322	582	740	76.47	81.77	70.70	11.07
7	321612 - Chapra (CT)	1166	648	518	728	312	416	68.99	75.44	62.33	13.11
8	321657 - Harindanga (CT)	1391	766	625	646	279	367	75.23	81.40	68.83	12.57
9	321679 - Bamanpukur (CT)	400	210	190	202	83	119	72.73	77.21	68.35	8.86
10	321680 - Tiorkhali (CT)	901	524	377	739	313	426	62.92	70.62	54.64	15.98
11	321681 - Bablari Dewanganj (CT)	459	251	208	225	91	134	75.00	81.76	68.20	13.56
12	321682 - Gadigachha (CT)	1476	812	664	686	303	383	75.89	81.20	70.26	10.94
13	321683 - Majdia (CT)	1144	642	502	872	411	461	63.13	67.51	58.30	9.21
14	321684 - Char Majdia (CT)	763	412	351	307	126	181	77.54	83.57	71.49	12.08
15	321685 - Char Brahmanagar (CT)	586	325	261	303	134	169	73.71	79.27	67.79	11.48
16	321776 - Sonda (P) (CT)	812	441	371	563	266	297	67.00	71.36	62.46	8.90
17	321777 - Baruihuda (CT)	3693	2110	1583	2675	1168	1507	65.09	72.38	57.38	15.00
18	321778 - Paschimhatjangla (CT)	2141	1144	997	1982	940	1042	59.18	63.17	55.17	8.00

19	321911 - Bagula (CT)	13275	7173	6102	3529	1452	2077	86.77	91.38	81.92	9.46
20	321912 - Badkulla (CT)	2193	1137	1056	1156	489	667	73.22	78.74	68.09	10.65
21	321913 - Patuli (CT)	541	289	252	206	80	126	78.63	83.77	73.47	10.30
22	321979 - Narsinghapur (CT)	6257	3562	2695	3603	1553	2050	70.33	77.22	62.91	14.31
23	321980 - Harinadibhasisala (CT)	1520	854	666	910	423	487	69.34	74.20	63.98	10.22
24	321981 - Ghoralia (CT)	1578	887	691	922	434	488	69.18	73.86	63.98	9.88
25	321982 - Beharia (CT)	2646	1471	1175	1009	449	560	78.70	83.06	73.85	9.21
26	321983 - Phulia (CT)	12952	7127	5825	5675	2520	3155	76.49	81.25	71.38	9.87
27	322044 - Gangni (CT)	1558	863	695	964	391	573	68.60	76.64	60.70	15.94
28	322045 - Kamgachhi (CT)	5164	2896	2268	3449	1535	1914	67.56	74.20	60.63	13.57
29	322046 - Raghobpur (CT)	4955	2776	2179	2789	1161	1628	70.37	77.48	63.01	14.47
30	322047 - Panpara (CT)	1590	878	712	956	407	549	68.98	74.79	62.95	11.84
31	322048 - Aistala (CT)	2911	1630	1281	1365	581	784	76.20	82.16	69.77	12.39
32	322049 - Satigachha (CT)	1733	965	768	1027	466	561	71.02	76.47	65.20	11.27
33	322050 - Anulia (CT)	1565	879	686	641	262	379	79.20	86.09	71.83	14.26
34	322051 - Gopalpur (CT)	1020	548	472	294	111	183	84.72	89.84	79.46	10.38
35	322052 - Parbbatipur (CT)	1464	797	667	507	215	292	81.29	86.26	76.05	10.21
36	322163 - Halalpur Krishnapur (CT)	1489	789	700	518	237	281	80.62	84.48	76.67	7.81
37	322164 - Hijuli (CT)	3577	1913	1664	1822	844	978	73.04	76.77	69.19	7.58
38	322165 - Ranaghat (CT)	444	232	212	175	69	106	79.00	84.06	74.13	9.93
39	322166 - Nasra (CT)	2917	1571	1346	937	368	569	82.78	88.81	76.70	12.11
40	322167 - Gangnapur (CT)	3539	1881	1658	1206	506	700	82.17	86.72	77.55	9.17
41	322168 - Belgharia (CT)	603	332	271	207	78	129	81.82	86.91	76.34	10.57
42	322317 - Punglia (CT)	664	355	309	279	119	160	77.84	83.53	72.20	11.33
43	322318 - Darappur (CT)	4780	2688	2092	2255	973	1282	74.73	80.48	68.46	12.02
44	322319 - Lalpur (P) (CT)	1274	672	602	259	110	149	90.23	94.51	85.88	8.63
45	322320 - Chanduria (CT)	4312	2366	1946	1498	637	861	81.27	85.91	76.25	9.66
46	322321 - Simurali (CT)	467	246	221	165	62	103	80.80	87.54	74.41	13.13
47	322322 - Priyanagar (CT)	2588	1448	1140	1298	560	738	73.84	79.17	68.02	11.15
48	322323 - Jangal (CT)	2099	1152	947	859	368	491	78.76	85.02	72.29	12.73
49	322324 - Madanpur (CT)	2753	1491	1262	924	407	517	82.60	86.54	78.39	8.15
50	322325 - Saguna (P) (CT)	7127	3910	3217	2134	883	1251	84.02	89.19	78.50	10.69
51	322326 - Kulia (P) (CT)	5268	2921	2347	1643	683	960	83.38	88.09	78.18	9.91
52	322410 - Haringhata Farm (CT)	279	156	123	160	68	92	72.66	78.79	66.13	12.66
53	322411 - Simhat (CT)	1074	602	472	421	168	253	78.85	86.49	70.87	15.62
54	322412 - Subarnapur (CT)	1045	557	488	409	185	224	77.70	81.55	73.72	7.83
55	322413 - Digha (CT)	1127	615	512	253	102	151	88.18	92.76	83.25	9.51
56	801681 - Nabadwip (M)	10147	5593	4554	4669	2019	2650	75.32	81.20	69.17	12.03
57	801682 - Krishnanagar (M)	19593	10607	8986	7481	3273	4208	80.10	84.63	75.33	9.30
58	801683 - Santipur (M)	22363	12365	9998	11130	4809	6321	73.88	79.49	67.95	11.54
59	801684 - Taherpur (NA+OG)	6806	3769	3037	2669	1126	1543	79.28	85.14	73.04	12.10
60	801685 - Birnagar (M)	7705	4163	3542	3197	1409	1788	78.53	83.16	73.70	9.46
61	801686 - Ranaghat (M)	7855	4184	3671	1986	839	1147	86.74	90.70	82.62	8.08
62	801687 - Cooper's Camp (NA+OG)	11850	6426	5424	3449	1337	2112	84.73	90.52	78.76	11.76
63	801688 - Chakdaha (M)	17439	9333	8106	5229	2176	3053	84.39	88.85	79.78	9.07
64	801689 - Kalyani (M)	33788	18421	15367	11488	4695	6793	82.10	87.64	76.31	11.33
65	801690 - Gayespur (M)	8450	4524	3926	2425	927	1498	84.75	90.68	78.82	11.86
District : Nadia (336)		287517	157197	130320	118059	50523	67536	78.17	83.47	72.60	10.87

Table 26 above shows the distribution of Scheduled Castes literates, illiterates, literacy rate by sex and gap in male-female literacy rate of towns in the district. The towns include ten Statutory Towns (8 Municipalities and 2 Notified Area with OGs) and 55 Census Towns. The average urban literacy rate of Scheduled Castes population is 78.17 in which males (83.47) dominates over the females (72.60). The gap in male-female literacy rate is 10.87. The highest Scheduled Castes literacy rate (90.23) is observed in Lalpur (P) (CT) while lowest is recorded in Paschimbhatjangla (CT) with 59.18. A sex wise analysis also shows that the highest Scheduled Castes male literacy rate and female literacy rate is recorded in Lalpur (P) (CT) with 94.51 and 85.88 respectively. The lowest Scheduled Castes male literacy rate (63.17) and female literacy rate (51.75) is found in Paschimbhatjangla (CT) and Mira (CT) respectively. The highest and the lowest gap in

male-female Scheduled Castes literacy rate is noticed in Tiorkhali (CT)(15.98) and Uttampur (CT) (4.06) respectively.

Table 27 : Number and percentage of Scheduled Tribes Literates and Illiterates by Sex in C.D. Blocks (Rural), 2011

Sr. No.	Name of C.D. Block	Number of Literates and Illiterates									Gap in Male-Female Literacy Rate
		Number of Literates			Number of Illiterates			Literacy Rate			
		Persons	Males	Females	Persons	Males	Females	Persons	Males	Females	
1	2	3	4	5	6	7	8	9	10	11	12
1	0146 - Karimpur-I	2306	1275	1031	3451	1631	1820	46.80	51.27	42.25	9.02
2	0147 - Karimpur-II	918	543	375	1725	804	921	40.14	46.10	33.81	12.29
3	0148 - Tehatta-I	1897	1082	815	2584	1176	1408	49.87	56.50	43.14	13.36
4	0149 - Tehatta-II	830	477	353	1262	582	680	46.79	52.19	41.05	11.14
5	0150 - Kaliganj	779	448	331	780	364	416	56.94	63.64	49.85	13.79
6	0151 - Nakashipara	3934	2218	1716	5554	2595	2959	48.22	53.67	42.62	11.05
7	0152 - Chapra	732	446	286	1167	560	607	46.71	53.73	38.81	14.92
8	0153 - Krishnagar-II	836	514	322	1444	670	774	42.98	50.24	34.92	15.32
9	0154 - Nabadwip	837	476	361	615	281	334	65.65	71.58	59.18	12.40
10	0155 - Krishnagar-I	7143	4098	3045	8513	3769	4744	52.43	59.73	45.02	14.71
11	0156 - Krishnaganj	4360	2493	1867	5132	2285	2847	52.84	59.94	45.61	14.33
12	0157 - Hanskhali	4369	2544	1825	3709	1557	2152	61.22	70.18	51.98	18.20
13	0158 - Santipur	3960	2296	1664	3622	1575	2047	60.05	68.44	51.37	17.07
14	0159 - Ranaghat-I	1243	726	517	1474	651	823	52.76	59.85	45.23	14.62
15	0160 - Ranaghat-II	6885	3959	2926	7814	3397	4417	53.69	61.86	45.56	16.30
16	0161 - Chakdah	11311	6612	4699	9090	3714	5376	62.76	72.32	52.91	19.41
17	0162 - Haringhata	6194	3596	2598	3830	1540	2290	69.59	79.10	59.66	19.44
Total :		58534	33803	24731	61766	27151	34615	55.84	63.60	47.87	15.73

Table 27 above gives the literacy status of Scheduled Tribes population in the rural areas of Nadia district. The number of literates, illiterates, literacy rate by sex and their male-female literacy rate gap in rural areas (C.D. Blocks) are also shown separately in the Table. The average Scheduled Tribes literacy rate in the district is 55.84 with a male literacy rate and female literacy rate of 63.60 and 47.87 respectively. The average gap in male-female literacy rate of Scheduled Tribes in the district is given as 15.73. Rural unit wise data shows that the highest Scheduled Tribes literacy rate is found in Haringhata C.D. Block with 69.59 and the lowest in Karimpur-II C.D. Block with 40.14. Sex wise analysis of literacy rate also reflects the same picture. The highest male and female literacy rate among Scheduled Tribes is found in Haringhata C.D. Block with 79.10 and 59.66 respectively. Likewise Karimpur-II C.D. Block, among Scheduled Tribes recorded both lowest male literacy rate (46.10) and female literacy rate (33.81). The highest male-female literacy rate gap is found in Haringhata C.D. Block with 19.44 and the lowest in Karimpur-I C.D. Block with 9.02.

Table 28 : Distribution of Villages by Literacy Rate Range for Scheduled Tribes population (Rural), 2011

Range of Literacy Rate for villages	Number of inhabited villages having Scheduled Tribes	Percentage distribution of villages	Scheduled Tribes population	Percentage distribution of population	
1	2	3	4	5	
0	41	5.15	225	0.19	
1 - 10	8	1.01	1086	0.90	
11 - 20	15	1.88	1441	1.20	
21 - 30	21	2.64	2516	2.09	
31 - 40	53	6.66	11891	9.88	
41 - 50	109	13.69	18741	15.58	
51 - 60	134	16.83	40684	33.82	
61 - 70	137	17.21	26998	22.44	
71 - 80	107	13.44	12554	10.44	
81 - 90	59	7.41	3241	2.69	
91 - 99	9	1.13	571	0.47	
100	103	12.94	352	0.29	
District : Nadia (336)		796	100.00	120300	100.00

Literacy Rate for District : 55.84

The above Table shows the distribution of villages in the district by range of literacy rate, number and percentage of villages having Scheduled Tribes population and number and percentage of Scheduled Tribes population. It reveals from the Table that Scheduled Tribes population of 1,20,300 in the district is distributed over 796 villages. Range of literacy rate has been distributed into 12 categories as in case of General population and Scheduled Castes population. The highest number of Scheduled Tribes population 40,684 covering the highest percentage (33.82 per cent) of the total Scheduled Tribes population of the district distributed in the second highest number (134) of villages with 16.83 per cent fall in the range of literacy rate of 51-60. The second highest number of Scheduled Tribes population (26,998) with 22.44 per cent spread over 137 (17.21 per cent) villages with a range of literacy rate of 61-70. In the range of literacy rate of 41-50, there are 18,741 Scheduled Tribes population settled in 109 villages covering 13.69 per cent of the Scheduled Tribes inhabited villages. It is seen from the Table that 225 (0.19 per cent) population of the district spread over in 41 (5.15 per cent) villages are illiterate. It is also observed that there are 352 Scheduled Tribes population, constitutes 0.29 per cent of the total Scheduled Tribes achieved 100 literacy rate living across 103 villages.

Table 29 : Number and percentage of Scheduled Tribes Literates and Illiterates by Sex in Towns, 2011

Sr. No.	Name of Town	Number of Literates and Illiterates						Literacy rate			Gap in Male-Female Literacy Rate
		Number of Literates			Number of Illiterates			Persons	Males	Females	
		Persons	Males	Females	Persons	Males	Females				
1	2	3	4	5	6	7	8	9	10	11	12
1	321124 - Karimpur (CT)	22	14	8	38	15	23	44.00	56.00	32.00	24.00
2	321125 - Uttampur (CT)	39	20	19	11	9	2	84.78	76.92	95.00	-18.08
3	321418 - Mira (CT)	46	25	21	20	10	10	77.97	83.33	72.41	10.92
4	321419 - Matiari (CT)	9	4	5	8	4	4	69.23	57.14	83.33	-26.19
5	321527 - Jagadanandapur (CT)	140	77	63	186	74	112	49.30	57.89	41.72	16.17
6	321528 - Kshidirpur (CT)	51	27	24	42	23	19	69.86	75.00	64.86	10.14
7	321612 - Chapra (CT)	90	50	40	38	13	25	78.95	89.29	68.97	20.32
8	321657 - Harindanga (CT)	10	6	4	2	0	2	100.00	100.00	100.00	0.00
9	321679 - Bamanpukur (CT)	6	3	3	26	13	13	27.27	30.00	25.00	5.00
10	321680 - Tiorkhali (CT)	5	2	3	6	1	5	55.56	66.67	50.00	16.67
11	321681 - Bablari Dewanganj (CT)	23	15	8	107	45	62	24.21	34.09	15.69	18.40
12	321682 - Gadigachha (CT)	4	2	2	4	0	4	57.14	100.00	40.00	60.00
13	321683 - Majdia (CT)	1	0	1	0	0	0	100.00	0.00	100.00	-100.00
14	321684 - Char Majidia (CT)	5	3	2	1	0	1	83.33	100.00	66.67	33.33
15	321685 - Char Brahmanagar (CT)	1	0	1	1	1	0	50.00	0.00	100.00	-100.00
16	321776 - Sonda (P) (CT)	11	5	6	1	0	1	91.67	100.00	85.71	14.29
17	321777 - Baruihuda (CT)	88	49	39	34	13	21	80.73	87.50	73.58	13.92
18	321778 - Paschimbhatjangla (CT)	152	85	67	77	29	48	76.38	84.16	68.37	15.79
19	321911 - Bagula (CT)	165	93	72	46	24	22	87.77	93.00	81.82	11.18
20	321912 - Badkulla (CT)	27	13	14	32	16	16	52.94	52.00	53.85	-1.85
21	321913 - Patuli (CT)	18	6	12	7	4	3	85.71	75.00	92.31	-17.31
22	321979 - Nrisinghapur (CT)	38	22	16	28	14	14	69.09	73.33	64.00	9.33
23	321980 - Harinadibhastsala (CT)	2	2	0	0	0	0	100.00	100.00	0.00	100.00
24	321981 - Ghoralia (CT)	29	17	12	20	11	9	63.04	68.00	57.14	10.86
25	321982 - Beharia (CT)	203	116	87	182	69	113	59.88	69.46	50.58	18.88
26	321983 - Phulia (CT)	637	351	286	597	264	333	58.33	64.17	52.48	11.69
27	322044 - Gangni (CT)	5	2	3	2	2	0	71.43	50.00	100.00	-50.00
28	322045 - Kamgachhi (CT)	73	35	38	71	32	39	63.48	68.63	59.38	9.25
29	322046 - Raghampur (CT)	6	3	3	5	3	2	66.67	60.00	75.00	-15.00
30	322047 - Panpara (CT)	38	21	17	27	10	17	65.52	75.00	56.67	18.33
31	322048 - Aistala (CT)	45	26	19	64	29	35	47.87	54.17	41.30	12.87

32	322049 - Satigachha (CT)	7	5	2	36	18	18	20.00	26.32	12.50	13.82
33	322050 - Anulia (CT)	85	46	39	50	21	29	68.55	73.02	63.93	9.09
34	322051 - Gopalpur (CT)	17	10	7	2	0	2	89.47	100.00	77.78	22.22
35	322052 - Parbbatipur (CT)	15	9	6	2	0	2	100.00	100.00	100.00	0.00
36	322163 - Halalpur Krishnapur (CT)	20	10	10	4	1	3	83.33	90.91	76.92	13.99
37	322164 - Hijuli (CT)	265	154	111	167	67	100	67.26	78.17	56.35	21.82
38	322165 - Ranaghat (CT)	2	0	2	0	0	0	100.00	0.00	100.00	-100.00
39	322166 - Nasra (CT)	113	64	49	32	13	19	84.96	94.12	75.38	18.74
40	322167 - Gangnapur (CT)	235	131	104	177	75	102	66.20	74.86	57.78	17.08
41	322168 - Belgharia (CT)	216	138	78	212	101	111	57.91	66.99	46.71	20.28
42	322317 - Punglia (CT)	238	133	105	170	72	98	66.85	76.44	57.69	18.75
43	322318 - Darappur (CT)	23	16	7	15	4	11	69.70	88.89	46.67	42.22
44	322319 - Lalpur (P) (CT)	62	36	26	17	7	10	86.11	92.31	78.79	13.52
45	322320 - Chanduria (CT)	24	10	14	8	4	4	92.31	90.91	93.33	-2.42
46	322321 - Simurali (CT)	26	12	14	18	8	10	65.00	66.67	63.64	3.03
47	322322 - Priyanagar (CT)	75	4	71	10	2	8	93.75	100.00	93.42	6.58
48	322323 - Jangal (CT)	92	58	34	54	21	33	73.60	82.86	61.82	21.04
49	322324 - Madanpur (CT)	28	18	10	7	3	4	93.33	100.00	83.33	16.67
50	322325 - Saguna (P) (CT)	256	136	120	39	15	24	94.81	97.84	91.60	6.24
51	322326 - Kulia (P) (CT)	30	19	11	16	5	11	78.95	95.00	61.11	33.89
52	322410 - Haringhata Farm (CT)	295	155	140	112	37	75	80.60	90.64	71.79	18.85
53	322411 - Simhat (CT)	183	107	76	102	46	56	72.62	76.43	67.86	8.57
54	322412 - Subarnapur (CT)	110	68	42	73	21	52	66.27	83.95	49.41	34.54
55	322413 - Digha (CT)	233	125	108	86	23	63	80.90	91.91	71.05	20.86
56	801681 - Nabadwip (M)	174	84	90	218	98	120	49.01	50.91	47.37	3.54
57	801682 - Krishnanagar (M)	442	210	232	489	244	245	55.53	54.12	56.86	-2.74
58	801683 - Santipur (M)	1328	705	623	1043	489	554	64.97	68.18	61.68	6.50
59	801684 - Taherpur (NA + OG)	808	455	353	389	158	231	75.58	81.40	69.22	12.18
60	801685 - Birnagar (M)	70	34	36	129	59	70	41.92	44.74	39.56	5.18
61	801686 - Ranaghat (M)	284	161	123	149	70	79	75.73	81.73	69.10	12.63
62	801687 - Cooper's Camp (NA+OG)	133	77	56	55	21	34	78.70	84.62	71.79	12.83
63	801688 - Chakdaha (M)	1613	879	734	989	426	563	69.02	76.10	62.10	14.00
64	801689 - Kalyani (M)	2248	1264	984	965	335	630	77.62	87.78	67.58	20.20
65	801690 - Gayespur (M)	670	376	294	473	193	280	66.34	75.35	57.53	17.82
District (Urban) : Nadia (336)		12409	6803	5606	7991	3385	4606	68.85	75.72	62.03	13.69

Table 29 gives detailed information pertaining to literacy with regard to the Scheduled Tribes population of the urban units of the district. The average Scheduled Tribes literacy rate in the urban areas of the district is 68.85 with a male and female literacy rate of 75.72 and 62.03 respectively. The highest literacy rate among Scheduled Tribes population with 100 is recorded in Harindanga (CT), Majdia (CT), Harinadibhastsala (CT), Parbbatipur (CT) and Ranaghat (CT) whereas the lowest for the same is found in Satigachha (CT) with 20.00. The cent per cent male literacy rate is reported from Harindanga (CT), Gadigachha (CT), Char Majdia (CT), Sonda (P) (CT), Harinadibhastsala (CT), Gopalpur (CT), Parbbatipur (CT), Priyanagar (CT) and Madanpur (CT) and the highest female literacy rate with 100 is reported from Harindanga (CT), Majdia (CT), Char Brahmanagar (CT), Gangni (CT), Parbbatipur (CT) and Ranaghat (CT). The lowest both male (26.32) and female (12.50) literacy rate is recorded in Satigachha (CT). The average gap in male-female literacy rate is 13.69 at the urban units of the district. In Harindanga (CT) and Parbbatipur (CT), there is no gap in male-female literacy rate. The highest gap in male-female literacy rate is in Harinadibhastsala (CT) with 100 as number female Scheduled Tribes literates are 0, and alternatively there are 3 Census Towns viz. Majdia (CT), Char Brahmanagar (CT) and Ranaghat (CT) in the district where gap in male-female literacy rate is (-)100 as number male Scheduled Tribes literates are 0.

Table 30 : Number and percentage of Main workers, Marginal workers and Non-workers by Sex in Sub-districts, 2011

Sr. No.	Name of Sub-district	Persons/ Males/ Females	Total population	Main workers		Marginal workers		Total workers (main and marginal workers)		Non-workers	
				Number	Percentage	Number	Percentage	Number	Percentage	Number	Percentage
1	2	3	4	5	6	7	8	9	10	11	12
1	02299 – Karimpur-I	Persons	183556	53619	29.21	10141	5.52	63760	34.74	119796	65.26
		Males	94571	49571	52.42	7547	7.98	57118	60.40	37453	39.60
		Females	88985	4048	4.55	2594	2.92	6642	7.46	82343	92.54
2	02300 – Karimpur-II	Persons	217136	63177	29.10	9852	4.54	73029	33.63	144107	66.37
		Males	111488	59671	53.52	7111	6.38	66782	59.90	44706	40.10
		Females	105648	3506	3.32	2741	2.59	6247	5.91	99401	94.09
3	02301 – Tehatta-I	Persons	244322	72551	29.69	9320	3.81	81871	33.51	162451	66.49
		Males	125875	66351	52.71	6432	5.11	72783	57.82	53092	42.18
		Females	118447	6200	5.23	2888	2.44	9088	7.67	109359	92.33
4	02302 – Tehatta-II	Persons	151231	41043	27.14	5595	3.70	46638	30.84	104593	69.16
		Males	77299	39422	51.00	4513	5.84	43935	56.84	33364	43.16
		Females	73932	1621	2.19	1082	1.46	2703	3.66	71229	96.34
5	02303 – Kaliganj	Persons	334881	88254	26.35	15669	4.68	103923	31.03	230958	68.97
		Males	171912	83610	48.64	11876	6.91	95486	55.54	76426	44.46
		Females	162969	4644	2.85	3793	2.33	8437	5.18	154532	94.82
6	02304 – Nakashipara	Persons	386569	103096	26.67	22656	5.86	125752	32.53	260817	67.47
		Males	198517	94998	47.85	14778	7.44	109776	55.30	88741	44.70
		Females	188052	8098	4.31	7878	4.19	15976	8.50	172076	91.50
7	02305 – Chapra	Persons	310652	79234	25.51	19349	6.23	98583	31.73	212069	68.27
		Males	159736	75470	47.25	14642	9.17	90112	56.41	69624	43.59
		Females	150916	3764	2.49	4707	3.12	8471	5.61	142445	94.39
8	02306 – Krishnagar-II	Persons	139472	42535	30.50	10083	7.23	52618	37.73	86854	62.27
		Males	71614	37796	52.78	4157	5.80	41953	58.58	29661	41.42
		Females	67858	4739	6.98	5926	8.73	10665	15.72	57193	84.28
9	02307 – Nabadwip	Persons	135314	46128	34.09	6983	5.16	53111	39.25	82203	60.75
		Males	69696	38575	55.35	2699	3.87	41274	59.22	28422	40.78
		Females	65618	7553	11.51	4284	6.53	11837	18.04	53781	81.96
10	02308 – Krishnagar-I	Persons	314833	104993	33.35	13555	4.31	118548	37.65	196285	62.35
		Males	162086	88261	54.45	7309	4.51	95570	58.96	66516	41.04
		Females	152747	16732	10.95	6246	4.09	22978	15.04	129769	84.96
11	02309 – Krishnaganj	Persons	146705	45723	31.17	6885	4.69	52608	35.86	94097	64.14
		Males	75573	41241	54.57	3927	5.20	45168	59.77	30405	40.23
		Females	71132	4482	6.30	2958	4.16	7440	10.46	63692	89.54
12	02310 – Hanskhali	Persons	293040	89893	30.68	14694	5.01	104587	35.69	188453	64.31
		Males	151645	80802	53.28	8131	5.36	88933	58.65	62712	41.35
		Females	141395	9091	6.43	6563	4.64	15654	11.07	125741	88.93
13	02311 – Santipur	Persons	241080	87336	36.23	12807	5.31	100143	41.54	140937	58.46
		Males	124400	70309	56.52	5562	4.47	75871	60.99	48529	39.01
		Females	116680	17027	14.59	7245	6.21	24272	20.80	92408	79.20
14	02312 – Ranaghat-I	Persons	215137	69649	32.37	8941	4.16	78590	36.53	136547	63.47
		Males	110676	60790	54.93	5294	4.78	66084	59.71	44592	40.29
		Females	104461	8859	8.48	3647	3.49	12506	11.97	91955	88.03
15	02313 – Ranaghat-II	Persons	364405	113811	31.23	13335	3.66	127146	34.89	237259	65.11
		Males	187615	102375	54.57	7995	4.26	110370	58.83	77245	41.17
		Females	176790	11436	6.47	5340	3.02	16776	9.49	160014	90.51
16	02314 –	Persons	405719	127919	31.53	16713	4.12	144632	35.65	261087	64.35

Chakdah	Males	209513	113936	54.38	10399	4.96	124335	59.34	85178	40.66
	Females	196206	13983	7.13	6314	3.22	20297	10.34	175909	89.66
17 02315 – Haringhata	Persons	231068	71415	30.91	14621	6.33	86036	37.23	145032	62.77
	Males	118709	64165	54.05	8811	7.42	72976	61.47	45733	38.53
18 99999 – Area not under any Sub-district	Females	112359	7250	6.45	5810	5.17	13060	11.62	99299	88.38
	Persons	852480	295504	34.66	35528	4.17	331032	38.83	521448	61.17
District : Nadia (336)	Males	432843	237848	54.95	17716	4.09	255564	59.04	177279	40.96
	Females	419637	57656	13.74	17812	4.24	75468	17.98	344169	82.02
	Persons	5167600	1595880	30.88	246727	4.77	1842607	35.66	3324993	64.34
District : Nadia (336)	Males	2653768	1405191	52.95	148899	5.61	1554090	58.56	1099678	41.44
	Females	2513832	190689	7.59	97828	3.89	288517	11.48	2225315	88.52

The above Table represents the number and percentage of Main workers, Marginal workers and Non-workers by sex at the Sub-district level i.e. for all the C.D. Blocks and Statutory Towns of the district. The total population of Nadia district is 51,67,600 which includes 26,53,768 males and 25,13,832 females. Total workers constitute Main and Marginal workers and its percentage is 35.66 in the district. The remaining population of 64.34 per cent belongs to Non-workers category. The percentage of Main workers is 30.88 and the same for Marginal workers is 4.77 of the total population of the district. Among Total workers, male (58.56 per cent) dominates over the females (11.48 per cent). Sex wise analysis of Main workers shows the same trend as in case of Total workers. Male Main workers are in higher proportion (52.95) than female Main workers (7.59). In the Main workers category, a wide gap between male and female workers could be seen as shown in the above Table. In case of Marginal workers, there is a very small gap between male Marginal workers (5.61 per cent) and female Marginal workers (3.89 per cent).

At the C.D. Block level, the highest percentage of Main workers is found in Santipur C.D. Block with 36.23 and the lowest in Chapra C.D. Block with 25.51. The highest proportion of both male Main workers (56.52) and female Main workers (14.59) are recorded in Santipur C.D. Block, while the lowest proportion of male main worker (47.25) and female Main workers (2.19) are found in Chapra C.D. Block and Tehatta-II C.D. Block respectively. Among the Main workers (34.66 per cent) of area not under any Sub-district, it is seen that males are dominated over females.

Marginal workers category includes those who worked below 6 months in preceeding year. In case of Marginal workers, C.D. Block wise data reveals that highest proportion (7.23) of Marginal workers found in Krishnagar-II C.D. Block and the lowest (3.66) is observed in Ranaghat-II C.D. Block. The highest proportion of male Marginal workers is found in Chapra C.D. Block (9.17) while the lowest proportion for the same is observed in Nabadwip C.D. Block (3.87). Krishnagar-II C.D. Block has recorded the highest proportion of female Marginal workers (8.73), followed by Nabadwip C.D. Block with 6.53 and the lowest proportion is recorded in Tehatta-II C.D. Block with 1.46. On the other hand area not under any Sub-district shows that Marginal workers constitutes 4.17 per cent of Total population. The percentage of male Marginal workers is 4.09 while for the female Marginal workers the percentage is 4.24 of the total male and female population of the area.

In case of Total workers, it is seen that the highest (41.54) and lowest (30.84) percentage is recorded in Santipur C.D. Block and Tehatta-II C.D. Block respectively. Similarly, the highest percentage of male and female Total workers are found in Haringhata C.D. Block with 61.47 and Santipur C.D. Block with 20.80 respectively while the lowest percentage of male (55.30) and female (3.66) Total workers are recorded respectively in Nakashipara C.D. Block and Tehatta-II C.D. Block. For area not under any Sub-district it is observed that the percentage of Total workers is 38.83 of which 59.04 are male and female are 17.98.

For Non-workers, the highest and lowest percentage is found in Tehatta-II C.D. Block with 69.16 and Santipur C.D. Block with 58.46 respectively. The highest (44.70)

and lowest (38.53) percentage of male Non-workers are registered respectively in Nakashipara C.D. Block and Haringhata C.D. Block. Tehatta-II C.D. Block and Santipur C.D. Block have recorded the highest (96.34) and lowest (79.20) percentage of female Non-workers respectively.

Table 31 : Number and percentage of Main workers, Marginal workers and Non-workers by Sex in C.D. Blocks (Rural), 2011

Sr. No.	Name of CD Block	Persons/ Males/ Females	Total population	Main workers		Marginal workers		Total workers (main and marginal workers)		Non-workers	
				Number	Percentage	Number	Percentage	Number	Percentage	Number	Percentage
1	2	3	4	5	6	7	8	9	10	11	12
1	0146 – Karimpur-I	Persons	160895	45722	28.42	9702	6.03	55424	34.45	105471	65.55
		Males	83014	42845	51.61	7346	8.85	50191	60.46	32823	39.54
		Females	77881	2877	3.69	2356	3.03	5233	6.72	72648	93.28
2	0147 – Karimpur-II	Persons	217136	63177	29.10	9852	4.54	73029	33.63	144107	66.37
		Males	111488	59671	53.52	7111	6.38	66782	59.90	44706	40.10
		Females	105648	3506	3.32	2741	2.59	6247	5.91	99401	94.09
3	0148 – Tehatta-I	Persons	244322	72551	29.69	9320	3.81	81871	33.51	162451	66.49
		Males	125875	66351	52.71	6432	5.11	72783	57.82	53092	42.18
		Females	118447	6200	5.23	2888	2.44	9088	7.67	109359	92.33
4	0149 – Tehatta-II	Persons	151231	41043	27.14	5595	3.70	46638	30.84	104593	69.16
		Males	77299	39422	51.00	4513	5.84	43935	56.84	33364	43.16
		Females	73932	1621	2.19	1082	1.46	2703	3.66	71229	96.34
5	0150 – Kaliganj	Persons	306197	80415	26.26	14523	4.74	94938	31.01	211259	68.99
		Males	157234	76365	48.57	10953	6.97	87318	55.53	69916	44.47
		Females	148963	4050	2.72	3570	2.40	7620	5.12	141343	94.88
6	0151 – Nakashipara	Persons	352191	92457	26.25	21012	5.97	113469	32.22	238722	67.78
		Males	180990	85786	47.40	13860	7.66	99646	55.06	81344	44.94
		Females	171201	6671	3.90	7152	4.18	13823	8.07	157378	91.93
7	0152 – Chapra	Persons	296529	75157	25.35	18939	6.39	94096	31.73	202433	68.27
		Males	152575	71762	47.03	14401	9.44	86163	56.47	66412	43.53
		Females	143954	3395	2.36	4538	3.15	7933	5.51	136021	94.49
8	0153 – Krishnagar-II	Persons	134032	40769	30.42	9740	7.27	50509	37.68	83523	62.32
		Males	68826	36389	52.87	3978	5.78	40367	58.65	28459	41.35
		Females	65206	4380	6.72	5762	8.84	10142	15.55	55064	84.45
9	0154 – Nabadwip	Persons	76241	24585	32.25	3320	4.35	27905	36.60	48336	63.40
		Males	39515	21652	54.79	1293	3.27	22945	58.07	16570	41.93
		Females	36726	2933	7.99	2027	5.52	4960	13.51	31766	86.49
10	0155 - Krishnagar-I	Persons	285885	95592	33.44	11835	4.14	107427	37.58	178458	62.42
		Males	147239	80420	54.62	6425	4.36	86845	58.98	60394	41.02
		Females	138646	15172	10.94	5410	3.90	20582	14.85	118064	85.15
11	0156 – Krishnaganj	Persons	146705	45723	31.17	6885	4.69	52608	35.86	94097	64.14
		Males	75573	41241	54.57	3927	5.20	45168	59.77	30405	40.23
		Females	71132	4482	6.30	2958	4.16	7440	10.46	63692	89.54
12	0157 – Hanskhali	Persons	245899	75468	30.69	12076	4.91	87544	35.60	158355	64.40
		Males	127576	68293	53.53	6568	5.15	74861	58.68	52715	41.32
		Females	118323	7175	6.06	5508	4.66	12683	10.72	105640	89.28
13	0158 – Santipur	Persons	154256	53955	34.98	7947	5.15	61902	40.13	92354	59.87
		Males	79482	44116	55.50	3938	4.95	48054	60.46	31428	39.54
		Females	74774	9839	13.16	4009	5.36	13848	18.52	60926	81.48
14	0159 – Ranaghat-I	Persons	120847	38529	31.88	5421	4.49	43950	36.37	76897	63.63
		Males	62661	34318	54.77	3477	5.55	37795	60.32	24866	39.68
		Females	58186	4211	7.24	1944	3.34	6155	10.58	52031	89.42

15	0160 – Ranaghat-II	Persons	314519	97122	30.88	12147	3.86	109269	34.74	205250	65.26
		Males	162237	88078	54.29	7284	4.49	95362	58.78	66875	41.22
		Females	152282	9044	5.94	4863	3.19	13907	9.13	138375	90.87
16	0161 – Chakdah	Persons	314383	99269	31.58	13242	4.21	112511	35.79	201872	64.21
		Males	162899	88946	54.60	8192	5.03	97138	59.63	65761	40.37
		Females	151484	10323	6.81	5050	3.33	15373	10.15	136111	89.85
17	0162 – Haringhata	Persons	207459	64203	30.95	13309	6.42	77512	37.36	129947	62.64
		Males	106629	57973	54.37	7974	7.48	65947	61.85	40682	38.15
		Females	100830	6230	6.18	5335	5.29	11565	11.47	89265	88.53
		Persons	3728727	1105737	29.65	184865	4.96	1290602	34.61	2438125	65.39
Total :		Males	1921112	1003628	52.24	117672	6.13	1121300	58.37	799812	41.63
		Females	1807615	102109	5.65	67193	3.72	169302	9.37	1638313	90.63

Table 31 shows distribution of number and percentage of Main workers, Marginal workers, and Non-workers by sex in the C.D. Blocks level of the district. Out of total rural population 37,28,727, Total workers comes to 34.61 per cent and the percentage of Non-workers of the district is 65.39. The percentage of Main workers is counted for 29.65 and for the same Marginal workers are 4.96 per cent. In this district, Total (male main workers and male marginal workers) male workers (58.37 per cent) are more than six times higher than that of female (9.37 per cent). The male Main workers come to 52.24 per cent which is ten times higher than that of female (5.65 per cent). Among the Marginal workers, percentage of female and male is 3.72 and 6.13 respectively. In case of Non-worker females (90.63 per cent) dominates over the males (41.63 per cent).

C.D. Block wise analysis reveals that Santipur C.D. Block has the highest percentage (34.98) of Main workers, while Chapra C.D. Block has the lowest percentage (25.35). Sex wise analysis shows the highest male Main workers are in Santipur C.D. Block with percentage of 55.50 and lowest is in Chapra C.D. Block with percentage of 47.03. The highest female Main workers are also recorded in Santipur C.D. Block (13.16 per cent) and lowest is in Tehatta-II C.D. Block (2.19 per cent).

In case of Marginal workers Krishnagar-II C.D. Block has score the top position with 7.27 per cent and the lowest is in Tehatta-II C.D. Block with 3.70 per cent. The highest male Marginal workers are in Chapra C.D. Block with percentage of 9.44 and lowest is in Nabadwip C.D. Block with percentage of 3.27. The highest female Marginal workers are recorded in Krishnagar-II C.D. Block with 8.84 per cent and lowest is in Tehatta-II C.D. Block with 1.46 per cent.

Santipur C.D. Block has the highest percentage i.e. 40.13 in respect of Total workers and lowest in Tehatta-II C.D. Block having percentage of 30.84. The highest male Total workers are in Haringhata C.D. Block with 61.85 per cent and lowest is in Nakashipara C.D. Block with 55.06 per cent. The highest female Total workers are recorded in Santipur C.D. Block (18.52 per cent) and lowest is in Tehatta-II C.D. Block (3.66 per cent).

In respect of Non-workers, Tehatta-II C.D. Block has the highest percentage of 69.16 and Santipur C.D. Block has the lowest with percentage of 59.87. The highest male Non-workers are found in Nakashipara C.D. Block with 44.94 per cent and lowest is in Haringhata C.D. Block with 38.15 per cent. The highest female Non-workers are recorded in Tehatta-II C.D. Block with 96.34 per cent and lowest is in Santipur C.D. Block with 81.48 per cent.

Table 32 : Number and percentage of Main workers, Marginal workers and Non-workers by Sex in Towns, 2011

Sr. No.	Name of Town	Persons/ Males/ Females	Total population	Main workers		Marginal workers		Total workers (main and marginal workers)		Non-workers	
				Number	Percentage	Number	Percentage	Number	Percentage	Number	Percentage
1	2	3	4	5	6	7	8	9	10	11	12
1	321124 – Karimpur (CT)	Persons	9661	3322	34.39	144	1.49	3466	35.88	6195	64.12
		Males	4930	2894	58.70	79	1.60	2973	60.30	1957	39.70
		Females	4731	428	9.05	65	1.37	493	10.42	4238	89.58
2	321125 – Uttampur (CT)	Persons	13000	4575	35.19	295	2.27	4870	37.46	8130	62.54
		Males	6627	3832	57.82	122	1.84	3954	59.67	2673	40.33
		Females	6373	743	11.66	173	2.71	916	14.37	5457	85.63
3	321418 – Mira (CT)	Persons	14391	3723	25.87	588	4.09	4311	29.96	10080	70.04
		Males	7346	3395	46.22	501	6.82	3896	53.04	3450	46.96
		Females	7045	328	4.66	87	1.23	415	5.89	6630	94.11
4	321419 – Matiari (CT)	Persons	14293	4116	28.80	558	3.90	4674	32.70	9619	67.30
		Males	7332	3850	52.51	422	5.76	4272	58.27	3060	41.73
		Females	6961	266	3.82	136	1.95	402	5.78	6559	94.22
5	321527 – Jagadanandapur (CT)	Persons	23822	7357	30.88	1282	5.38	8639	36.26	15183	63.74
		Males	12098	6280	51.91	712	5.89	6992	57.79	5106	42.21
		Females	11724	1077	9.19	570	4.86	1647	14.05	10077	85.95
6	321528 – Kshidirpur (CT)	Persons	10556	3282	31.09	362	3.43	3644	34.52	6912	65.48
		Males	5429	2932	54.01	206	3.79	3138	57.80	2291	42.20
		Females	5127	350	6.83	156	3.04	506	9.87	4621	90.13
7	321612 – Chapra (CT)	Persons	14123	4077	28.87	410	2.90	4487	31.77	9636	68.23
		Males	7161	3708	51.78	241	3.37	3949	55.15	3212	44.85
		Females	6962	369	5.30	169	2.43	538	7.73	6424	92.27
8	321657 – Harindanga (CT)	Persons	5440	1766	32.46	343	6.31	2109	38.77	3331	61.23
		Males	2788	1407	50.47	179	6.42	1586	56.89	1202	43.11
		Females	2652	359	13.54	164	6.18	523	19.72	2129	80.28
9	321679 – Bamanpukur (CT)	Persons	9137	2771	30.33	302	3.31	3073	33.63	6064	66.37
		Males	4656	2452	52.66	169	3.63	2621	56.29	2035	43.71
		Females	4481	319	7.12	133	2.97	452	10.09	4029	89.91
10	321680 – Tiorkhali (CT)	Persons	11148	3989	35.78	503	4.51	4492	40.29	6656	59.71
		Males	5663	3101	54.76	215	3.80	3316	58.56	2347	41.44
		Females	5485	888	16.19	288	5.25	1176	21.44	4309	78.56
11	321681 – Bablari Dewanganj (CT)	Persons	6806	2625	38.57	274	4.03	2899	42.59	3907	57.41
		Males	3431	2032	59.22	101	2.94	2133	62.17	1298	37.83
		Females	3375	593	17.57	173	5.13	766	22.70	2609	77.30
12	321682 – Gadigachha (CT)	Persons	14085	5202	36.93	826	5.86	6028	42.80	8057	57.20
		Males	7237	4061	56.11	347	4.79	4408	60.91	2829	39.09
		Females	6848	1141	16.66	479	6.99	1620	23.66	5228	76.34
13	321683 – Majdia (CT)	Persons	7831	2818	35.99	842	10.75	3660	46.74	4171	53.26
		Males	4009	2131	53.16	361	9.00	2492	62.16	1517	37.84
		Females	3822	687	17.97	481	12.59	1168	30.56	2654	69.44
14	321684 – Char Majidia (CT)	Persons	5013	2167	43.23	262	5.23	2429	48.45	2584	51.55
		Males	2599	1605	61.75	90	3.46	1695	65.22	904	34.78
		Females	2414	562	23.28	172	7.13	734	30.41	1680	69.59
15	321685 – Char Brahmanagar (CT)	Persons	5053	1971	39.01	654	12.94	2625	51.95	2428	48.05
		Males	2586	1541	59.59	123	4.76	1664	64.35	922	35.65
		Females	2467	430	17.43	531	21.52	961	38.95	1506	61.05

16	321776 – Sonda (P) (CT)	Persons	4511	1467	32.52	132	2.93	1599	35.45	2912	64.55
		Males	2316	1328	57.34	84	3.63	1412	60.97	904	39.03
		Females	2195	139	6.33	48	2.19	187	8.52	2008	91.48
17	321777 – Baruihuda (CT)	Persons	11474	3530	30.77	927	8.08	4457	38.84	7017	61.16
		Males	5864	2909	49.61	447	7.62	3356	57.23	2508	42.77
		Females	5610	621	11.07	480	8.56	1101	19.63	4509	80.37
18	321778 – Paschimbhatjangla (CT)	Persons	12963	4404	33.97	661	5.10	5065	39.07	7898	60.93
		Males	6667	3604	54.06	353	5.29	3957	59.35	2710	40.65
		Females	6296	800	12.71	308	4.89	1108	17.60	5188	82.40
19	321911 – Bagula (CT)	Persons	22649	6691	29.54	1180	5.21	7871	34.75	14778	65.25
		Males	11631	5892	50.66	663	5.70	6555	56.36	5076	43.64
		Females	11018	799	7.25	517	4.69	1316	11.94	9702	88.06
20	321912 – Badkulla (CT)	Persons	18051	5472	30.31	1287	7.13	6759	37.44	11292	62.56
		Males	9140	4657	50.95	830	9.08	5487	60.03	3653	39.97
		Females	8911	815	9.15	457	5.13	1272	14.27	7639	85.73
21	321913 – Patuli (CT)	Persons	6441	2262	35.12	151	2.34	2413	37.46	4028	62.54
		Males	3298	1960	59.43	70	2.12	2030	61.55	1268	38.45
		Females	3143	302	9.61	81	2.58	383	12.19	2760	87.81
22	321979 – Nrisinghapur (CT)	Persons	11336	3956	34.90	794	7.00	4750	41.90	6586	58.10
		Males	5891	3057	51.89	375	6.37	3432	58.26	2459	41.74
		Females	5445	899	16.51	419	7.70	1318	24.21	4127	75.79
23	321980 – Harinadibhastsala (CT)	Persons	4983	1630	32.71	224	4.50	1854	37.21	3129	62.79
		Males	2543	1362	53.56	76	2.99	1438	56.55	1105	43.45
		Females	2440	268	10.98	148	6.07	416	17.05	2024	82.95
24	321981 – Ghoralia (CT)	Persons	5268	2094	39.75	269	5.11	2363	44.86	2905	55.14
		Males	2776	1651	59.47	107	3.85	1758	63.33	1018	36.67
		Females	2492	443	17.78	162	6.50	605	24.28	1887	75.72
25	321982 – Beharia (CT)	Persons	9584	3912	40.82	393	4.10	4305	44.92	5279	55.08
		Males	5013	2998	59.80	133	2.65	3131	62.46	1882	37.54
		Females	4571	914	20.00	260	5.69	1174	25.68	3397	74.32
26	321983 – Phulia (CT)	Persons	55653	21789	39.15	3180	5.71	24969	44.87	30684	55.13
		Males	28695	17125	59.68	933	3.25	18058	62.93	10637	37.07
		Females	26958	4664	17.30	2247	8.34	6911	25.64	20047	74.36
27	322044 – Gangni (CT)	Persons	5532	1586	28.67	226	4.09	1812	32.75	3720	67.25
		Males	2780	1404	50.50	157	5.65	1561	56.15	1219	43.85
		Females	2752	182	6.61	69	2.51	251	9.12	2501	90.88
28	322045 – Kamgachhi (CT)	Persons	19998	6061	30.31	947	4.74	7008	35.04	12990	64.96
		Males	10285	5372	52.23	566	5.50	5938	57.73	4347	42.27
		Females	9713	689	7.09	381	3.92	1070	11.02	8643	88.98
29	322046 – Raghabpur (CT)	Persons	10280	3704	36.03	203	1.97	3907	38.01	6373	61.99
		Males	5153	2808	54.49	84	1.63	2892	56.12	2261	43.88
		Females	5127	896	17.48	119	2.32	1015	19.80	4112	80.20
30	322047 – Panpara (CT)	Persons	5349	1726	32.27	142	2.65	1868	34.92	3481	65.08
		Males	2677	1524	56.93	51	1.91	1575	58.83	1102	41.17
		Females	2672	202	7.56	91	3.41	293	10.97	2379	89.03
31	322048 – Aistala (CT)	Persons	20662	7682	37.18	1123	5.44	8805	42.61	11857	57.39
		Males	10701	6481	60.56	411	3.84	6892	64.41	3809	35.59
		Females	9961	1201	12.06	712	7.15	1913	19.20	8048	80.80
32	322049 – Satigachha (CT)	Persons	9847	3377	34.29	322	3.27	3699	37.56	6148	62.44
		Males	4994	2822	56.51	161	3.22	2983	59.73	2011	40.27
		Females	4853	555	11.44	161	3.32	716	14.75	4137	85.25

33	322050 – Anulia (CT)	Persons	5220	1582	30.31	306	5.86	1888	36.17	3332	63.83
		Males	2650	1349	50.91	252	9.51	1601	60.42	1049	39.58
		Females	2570	233	9.07	54	2.10	287	11.17	2283	88.83
34	322051 – Gopalpur (CT)	Persons	7818	2376	30.39	80	1.02	2456	31.41	5362	68.59
		Males	3920	2085	53.19	60	1.53	2145	54.72	1775	45.28
		Females	3898	291	7.47	20	0.51	311	7.98	3587	92.02
35	322052 – Parbbatipur (CT)	Persons	9584	3026	31.57	171	1.78	3197	33.36	6387	66.64
		Males	4855	2627	54.11	75	1.54	2702	55.65	2153	44.35
		Females	4729	399	8.44	96	2.03	495	10.47	4234	89.53
36	322163 – Halalpur Krishnapur (CT)	Persons	5202	1666	32.03	68	1.31	1734	33.33	3468	66.67
		Males	2676	1521	56.84	51	1.91	1572	58.74	1104	41.26
		Females	2526	145	5.74	17	0.67	162	6.41	2364	93.59
37	322164 – Hijuli (CT)	Persons	13969	4686	33.55	290	2.08	4976	35.62	8993	64.38
		Males	7174	4105	57.22	176	2.45	4281	59.67	2893	40.33
		Females	6795	581	8.55	114	1.68	695	10.23	6100	89.77
38	322165 – Ranaghat (CT)	Persons	3982	1271	31.92	163	4.09	1434	36.01	2548	63.99
		Males	1985	1110	55.92	113	5.69	1223	61.61	762	38.39
		Females	1997	161	8.06	50	2.50	211	10.57	1786	89.43
39	322166 – Nasra (CT)	Persons	10707	3617	33.78	300	2.80	3917	36.58	6790	63.42
		Males	5399	2928	54.23	187	3.46	3115	57.70	2284	42.30
		Females	5308	689	12.98	113	2.13	802	15.11	4506	84.89
40	322167 – Gangnapur (CT)	Persons	10168	3426	33.69	103	1.01	3529	34.71	6639	65.29
		Males	5102	2893	56.70	37	0.73	2930	57.43	2172	42.57
		Females	5066	533	10.52	66	1.30	599	11.82	4467	88.18
41	322168 – Belgharia (CT)	Persons	5858	2023	34.53	264	4.51	2287	39.04	3571	60.96
		Males	3042	1740	57.20	147	4.83	1887	62.03	1155	37.97
		Females	2816	283	10.05	117	4.15	400	14.20	2416	85.80
42	322317 – Punglia (CT)	Persons	6857	2168	31.62	392	5.72	2560	37.33	4297	62.67
		Males	3461	1814	52.41	262	7.57	2076	59.98	1385	40.02
		Females	3396	354	10.42	130	3.83	484	14.25	2912	85.75
43	322318 – Darappur (CT)	Persons	8275	2868	34.66	428	5.17	3296	39.83	4979	60.17
		Males	4307	2309	53.61	223	5.18	2532	58.79	1775	41.21
		Females	3968	559	14.09	205	5.17	764	19.25	3204	80.75
44	322319 – Lalpur (P) (CT)	Persons	8536	2764	32.38	109	1.28	2873	33.66	5663	66.34
		Males	4241	2396	56.50	47	1.11	2443	57.60	1798	42.40
		Females	4295	368	8.57	62	1.44	430	10.01	3865	89.99
45	322320 – Chanduria (CT)	Persons	12700	4025	31.69	283	2.23	4308	33.92	8392	66.08
		Males	6453	3545	54.94	175	2.71	3720	57.65	2733	42.35
		Females	6247	480	7.68	108	1.73	588	9.41	5659	90.59
46	322321 – Simurali (CT)	Persons	5027	1589	31.61	105	2.09	1694	33.70	3333	66.30
		Males	2509	1364	54.36	62	2.47	1426	56.84	1083	43.16
		Females	2518	225	8.94	43	1.71	268	10.64	2250	89.36
47	322322 – Priyanagar (CT)	Persons	5763	1798	31.20	245	4.25	2043	35.45	3720	64.55
		Males	2848	1601	56.21	130	4.56	1731	60.78	1117	39.22
		Females	2915	197	6.76	115	3.95	312	10.70	2603	89.30
48	322323 – Jangal (CT)	Persons	5106	1730	33.88	153	3.00	1883	36.88	3223	63.12
		Males	2651	1506	56.81	87	3.28	1593	60.09	1058	39.91
		Females	2455	224	9.12	66	2.69	290	11.81	2165	88.19
49	322324 – Madanpur (CT)	Persons	13675	4097	29.96	519	3.80	4616	33.76	9059	66.24
		Males	6993	3635	51.98	378	5.41	4013	57.39	2980	42.61
		Females	6682	462	6.91	141	2.11	603	9.02	6079	90.98

50	322325 – Saguna (P) (CT)	Persons	14991	4411	29.42	752	5.02	5163	34.44	9828	65.56
		Males	7717	3999	51.82	532	6.89	4531	58.71	3186	41.29
		Females	7274	412	5.66	220	3.02	632	8.69	6642	91.31
51	322326 – Kulia (P) (CT)	Persons	10406	3200	30.75	485	4.66	3685	35.41	6721	64.59
		Males	5434	2821	51.91	311	5.72	3132	57.64	2302	42.36
		Females	4972	379	7.62	174	3.50	553	11.12	4419	88.88
52	322410 – Haringhata Farm (CT)	Persons	3989	1177	29.51	346	8.67	1523	38.18	2466	61.82
		Males	1971	998	50.63	139	7.05	1137	57.69	834	42.31
		Females	2018	179	8.87	207	10.26	386	19.13	1632	80.87
53	322411 – Simhat (CT)	Persons	6945	2173	31.29	612	8.81	2785	40.10	4160	59.90
		Males	3754	1876	49.97	457	12.17	2333	62.15	1421	37.85
		Females	3191	297	9.31	155	4.86	452	14.16	2739	85.84
54	322412 – Subarnapur (CT)	Persons	5759	1857	32.25	129	2.24	1986	34.49	3773	65.51
		Males	2899	1610	55.54	90	3.10	1700	58.64	1199	41.36
		Females	2860	247	8.64	39	1.36	286	10.00	2574	90.00
55	322413 – Digha (CT)	Persons	6916	2005	28.99	225	3.25	2230	32.24	4686	67.76
		Males	3456	1708	49.42	151	4.37	1859	53.79	1597	46.21
		Females	3460	297	8.58	74	2.14	371	10.72	3089	89.28
56	801681 – Nabadwip (M)	Persons	125543	46188	36.79	4706	3.75	50894	40.54	74649	59.46
		Males	65415	36579	55.92	2133	3.26	38712	59.18	26703	40.82
		Females	60128	9609	15.98	2573	4.28	12182	20.26	47946	79.74
57	801682 – Krishnanagar (M)	Persons	153062	50720	33.14	4161	2.72	54881	35.86	98181	64.14
		Males	77146	42374	54.93	2253	2.92	44627	57.85	32519	42.15
		Females	75916	8346	10.99	1908	2.51	10254	13.51	65662	86.49
58	801683 – Santipur (M)	Persons	151777	63783	42.02	8240	5.43	72023	47.45	79754	52.55
		Males	77011	45896	59.60	2793	3.63	48689	63.22	28322	36.78
		Females	74766	17887	23.92	5447	7.29	23334	31.21	51432	68.79
59	801684 – Taherpur (NA + OG)	Persons	38039	12597	33.12	1360	3.58	13957	36.69	24082	63.31
		Males	19410	10721	55.23	861	4.44	11582	59.67	7828	40.33
		Females	18629	1876	10.07	499	2.68	2375	12.75	16254	87.25
60	801685 – Birnagar (M)	Persons	30799	10425	33.85	666	2.16	11091	36.01	19708	63.99
		Males	15658	8786	56.11	264	1.69	9050	57.80	6608	42.20
		Females	15141	1639	10.82	402	2.66	2041	13.48	13100	86.52
61	801686 – Ranaghat (M)	Persons	75365	25298	33.57	1389	1.84	26687	35.41	48678	64.59
		Males	37948	21723	57.24	797	2.10	22520	59.34	15428	40.66
		Females	37417	3575	9.55	592	1.58	4167	11.14	33250	88.86
62	801687 – Cooper's Camp (NA + OG)	Persons	23119	7698	33.30	1155	5.00	8853	38.29	14266	61.71
		Males	11670	6226	53.35	573	4.91	6799	58.26	4871	41.74
		Females	11449	1472	12.86	582	5.08	2054	17.94	9395	82.06
63	801688 – Chakdaha (M)	Persons	95203	30105	31.62	3713	3.90	33818	35.52	61385	64.48
		Males	48047	26111	54.34	2260	4.70	28371	59.05	19676	40.95
		Females	47156	3994	8.47	1453	3.08	5447	11.55	41709	88.45
64	801689 – Kalyani (M)	Persons	100575	31154	30.98	6289	6.25	37443	37.23	63132	62.77
		Males	50727	24511	48.32	3437	6.78	27948	55.09	22779	44.91
		Females	49848	6643	13.33	2852	5.72	9495	19.05	40353	80.95
65	801690 – Gayespur (M)	Persons	58998	17536	29.72	3849	6.52	21385	36.25	37613	63.75
		Males	29811	14921	50.05	2345	7.87	17266	57.92	12545	42.08
		Females	29187	2615	8.96	1504	5.15	4119	14.11	25068	85.89
District (Urban) : Nadia (336)		Persons	1438873	490143	34.06	61862	4.30	552005	38.36	886868	61.64
		Males	732656	401563	54.81	31227	4.26	432790	59.07	299866	40.93
		Females	706217	88580	12.54	30635	4.34	119215	16.88	587002	83.12

Table 32 shows distribution of number and percentage of Main workers, Marginal workers and Non-workers by sex in the Town level of the district. Of the total population of the urban areas of the district, the percentage of Total worker is 38.36 whereas the percentage of Non-workers is 61.64. Main workers are counted for 34.06 per cent while Marginal workers are 4.30 per cent which is almost eight times less than that of Main workers. In respect of Total workers the percentage of male (59.07) is more than three times higher than that of female (16.88). It is observed from the Table that the male Main workers (54.81 per cent) are more than four times higher than that of females (12.54 per cent). In respect of Marginal workers, the percentage of male (4.26) and female (4.34) is almost same. Non-workers female percentage in this district is 83.12 which are higher than males having percentage of 40.93.

Urban unit wise analysis shows that Char Majidia (CT) has the highest percentage (43.23) of Main workers, while Mira (CT) is in the lowest position (25.87 per cent). Sex wise analysis shows that the highest percentage of male Main workers recorded in Char Majidia (CT) with 61.75 and for the same the lowest percentage is in Mira (CT) with 46.22. The highest female Main workers are found in Santipur Municipality with 23.92 per cent and for the same lowest is in Matiari (CT) with 3.82 per cent.

Char Brahmanagar (CT) has the highest percentage of Marginal workers (12.94) and lowest percentage is in Gangnapur (CT)(1.01). The highest male Marginal workers are in Simhat (CT) with percentage of 12.17 and the lowest is in Gangnapur (CT) with percentage of 0.73. The highest female Marginal workers are recorded in Char Brahmanagar (CT) with 21.52 per cent and lowest is in Gopalpur (CT) with 0.51 per cent.

Char Brahmanagar (CT) has the highest percentage i.e. 51.95 in respect of Total workers and the lowest is in Mira (CT) with percentage of 29.96. The highest percentage of male Total workers are in Char Majidia (CT) with 65.22 and lowest is in Mira (CT) with percentage of 53.04. The highest percentage of female Total workers are recorded in Char Brahmanagar (CT) with 38.95 and lowest is in Matiari (CT) with percentage of 5.78.

In respect of Non-workers Mira (CT) has the highest percentage of 70.04 and Char Brahmanagar (CT) has the lowest with percentage of 48.05. The highest male Non-workers are found in Mira (CT) with percentage of 46.96 and lowest is in Char Majidia (CT) with percentage of 34.78. The highest female Non-workers are recorded in Matiari (CT) with 94.22 per cent and lowest is in Char Brahmanagar (CT) with 61.05 per cent.

Table 33 : Distribution of Workers by Sex in four categories of Economic Activity in Sub-district, 2011

Sr. No.	Name of Sub-District	Persons/ Males/ Females	Total population	Total workers (main + marginal workers)	Category of workers							
					Cultivators		Agricultural labourers		Household industry workers		Other workers	
					Number	Percentage	Number	Percentage	Number	Percentage	Number	Percentage
1	02299 – Karimpur-I	Persons	183556	63760	14829	23.26	30844	48.38	2251	3.53	15836	24.84
		Males	94571	57118	14494	25.38	29193	51.11	964	1.69	12467	21.83
		Females	88985	6642	335	5.04	1651	24.86	1287	19.38	3369	50.72
2	02300 – Karimpur-II	Persons	217136	73029	17368	23.78	40544	55.52	3021	4.14	12096	16.56
		Males	111488	66782	16917	25.33	39234	58.75	1434	2.15	9197	13.77
		Females	105648	6247	451	7.22	1310	20.97	1587	25.40	2899	46.41
3	02301 – Tehatta-I	Persons	244322	81871	21973	26.84	34935	42.67	4140	5.06	20823	25.43
		Males	125875	72783	21574	29.64	33591	46.15	1139	1.56	16479	22.64
		Females	118447	9088	399	4.39	1344	14.79	3001	33.02	4344	47.80
4	02302 – Tehatta-II	Persons	151231	46638	14381	30.84	20474	43.90	865	1.85	10918	23.41
		Males	77299	43935	14143	32.19	20054	45.64	626	1.42	9112	20.74
		Females	73932	2703	238	8.81	420	15.54	239	8.84	1806	66.81

5	02303 – Kaliganj	Persons	334881	103923	21805	20.98	49299	47.44	3856	3.71	28963	27.87
		Males	171912	95486	21095	22.09	47171	49.40	2719	2.85	24501	25.66
		Females	162969	8437	710	8.42	2128	25.22	1137	13.48	4462	52.89
6	02304 – Nakashipara	Persons	386569	125752	25085	19.95	58048	46.16	8335	6.63	34284	27.26
		Males	198517	109776	24150	22.00	54422	49.58	4134	3.77	27070	24.66
		Females	188052	15976	935	5.85	3626	22.70	4201	26.30	7214	45.16
7	02305 – Chapra	Persons	310652	98583	26905	27.29	47002	47.68	2786	2.83	21890	22.20
		Males	159736	90112	25914	28.76	45068	50.01	1481	1.64	17649	19.59
		Females	150916	8471	991	11.70	1934	22.83	1305	15.41	4241	50.06
8	02306 – Krishnagar-II	Persons	139472	52618	8593	16.33	18764	35.66	4543	8.63	20718	39.37
		Males	71614	41953	7843	18.69	17357	41.37	1567	3.74	15186	36.20
		Females	67858	10665	750	7.03	1407	13.19	2976	27.90	5532	51.87
9	02307 – Nabadwip	Persons	135314	53111	4890	9.21	8909	16.77	14343	27.01	24969	47.01
		Males	69696	41274	4740	11.48	8265	20.02	7669	18.58	20600	49.91
		Females	65618	11837	150	1.27	644	5.44	6674	56.38	4369	36.91
10	02308 – Krishnagar-I	Persons	314833	118548	19580	16.52	38888	32.80	13601	11.47	46479	39.21
		Males	162086	95570	18811	19.68	34463	36.06	4885	5.11	37411	39.15
		Females	152747	22978	769	3.35	4425	19.26	8716	37.93	9068	39.46
11	02309 – Krishnaganj	Persons	146705	52608	12230	23.25	19844	37.72	3551	6.75	16983	32.28
		Males	75573	45168	11837	26.21	17786	39.38	1394	3.09	14151	31.33
		Females	71132	7440	393	5.28	2058	27.66	2157	28.99	2832	38.06
12	02310 – Hanskhali	Persons	293040	104587	26891	25.71	30222	28.90	7047	6.74	40427	38.65
		Males	151645	88933	25789	29.00	27272	30.67	2838	3.19	33034	37.14
		Females	141395	15654	1102	7.04	2950	18.85	4209	26.89	7393	47.23
13	02311 – Santipur	Persons	241080	100143	10313	10.30	21254	21.22	35001	34.95	33575	33.53
		Males	124400	75871	9881	13.02	18691	24.64	20722	27.31	26577	35.03
		Females	116680	24272	432	1.78	2563	10.56	14279	58.83	6998	28.83
14	02312 – Ranaghat-I	Persons	215137	78590	10590	13.47	15948	20.29	8361	10.64	43691	55.59
		Males	110676	66084	10246	15.50	14929	22.59	5103	7.72	35806	54.18
		Females	104461	12506	344	2.75	1019	8.15	3258	26.05	7885	63.05
15	02313 – Ranaghat-II	Persons	364405	127146	29440	23.15	39990	31.45	7077	5.57	50639	39.83
		Males	187615	110370	28213	25.56	35912	32.54	3185	2.89	43060	39.01
		Females	176790	16776	1227	7.31	4078	24.31	3892	23.20	7579	45.18
16	02314 – Chakdah	Persons	405719	144632	24073	16.64	42654	29.49	6126	4.24	71779	49.63
		Males	209513	124335	23045	18.53	36966	29.73	3224	2.59	61100	49.14
		Females	196206	20297	1028	5.06	5688	28.02	2902	14.30	10679	52.61
17	02315 – Haringhata	Persons	231068	86036	15852	18.42	30628	35.60	3261	3.79	36295	42.19
		Males	118709	72976	14931	20.46	26066	35.72	1703	2.33	30276	41.49
		Females	112359	13060	921	7.05	4562	34.93	1558	11.93	6019	46.09
18	99999 – Area not under any Sub-district	Persons	852480	331032	3944	1.19	7887	2.38	40973	12.38	278228	84.05
		Males	432843	255564	3432	1.34	6860	2.68	21863	8.55	223409	87.42
		Females	419637	75468	512	0.68	1027	1.36	19110	25.32	54819	72.64
District :	Nadia (336)	Persons	5167600	1842607	308742	16.76	556134	30.18	169138	9.18	808593	43.88
		Males	2653768	1554090	297055	19.11	513300	33.03	86650	5.58	657085	42.28
		Females	2513832	288517	11687	4.05	42834	14.85	82488	28.59	151508	52.51

Table 33 shows the sex wise distribution of workers by number and percentage, engaged in four major economic activities at the Sub-district level i.e. for all the C.D. Blocks and Statutory Towns (Area not under any Sub-district) of the district. The above Table shows that a major portion of Total workers has earned their livelihood as Other workers (43.88 per cent), followed by Agricultural labourers (30.18 per cent) and Cultivators (16.76 per cent). Only 9.18 per cent of Total workers are engaged as Household industry workers. Sex wise analysis reveals that majority of male workers is

engaged as Other workers (42.28 per cent), followed by Agricultural labourers (33.03 per cent) and Cultivators (19.11 per cent). In case of female workers, it is seen more than 50 per cent of them are in the category of Other workers (52.51 per cent), followed by Household industry workers (28.59 per cent) and Agricultural labourers (14.85 per cent). Only 4.05 per cent female are categorized as Cultivators whereas, 5.58 per cent male workers are engaged as Household industry workers.

The different categories of workers distributed in different C.D. Block level shows that the highest proportion of Cultivators (30.84) is reported from Tehatta-II C.D. Block and the lowest proportion is in Nabadwip C.D. Block (9.21). The highest percentage of Agricultural labourers (55.52) is registered in Karimpur-II C.D. Block while the lowest percentage is returned from Nabadwip C.D. Block (16.77). Under the Household industry workers Santipur C.D. Block score the top position (34.95 per cent) and Tehatta-II C.D. Block returned to the lowest position with 1.85 per cent. So far the Other workers is concern Ranaghat-I C.D. Block (55.59) shows the highest proportion and Karimpur-II C.D. Block registered the least percentage (16.56). It is also observed from the above Table that 84.05 per cent of the Total workers of area not under any Sub-district i.e. all Statutory Towns are from Other workers, followed by Household industry workers with 12.38 per cent whereas Cultivators and Agricultural labourers are only 1.19 per cent and 2.38 per cent respectively.

Sex-wise analysis shows that the highest percentage of male Cultivators are observed in Tehatta-II C.D. Block with 32.19 and for the same female Cultivators are found in Chapra C.D. Block with 11.70 whereas the lowest percentage of both male and female Cultivators is found in Nabadwip C.D. Block with 11.48 and 1.27 respectively. In case of Agricultural labourers the highest percentage of male (58.75) is recorded in Karimpur-II C.D. Block and for the same the lowest is found in Nabadwip C.D. Block (20.02). The highest (34.93) and lowest (5.44) percentage of female Agricultural labourers are found in Haringhata C.D. Block and Nabadwip C.D. Block respectively. For Household industry workers the highest percentage of both male and female is registered in Santipur C.D. Block with 27.31 and 58.83 respectively while the lowest percentage of both male (1.42) and female (8.84) for the same are recorded in Tehatta-II C.D. Block. The highest percentage of male Other workers are found in Ranaghat-I C.D. Block with 54.18 while for the same the lowest is in Karimpur-II C.D. Block with 13.77. The highest and the lowest percentage of female Other workers are found in Tehatta-II C.D. Block (66.81) and Santipur C.D. Block (28.83).

Table 34 : Distribution of Workers by Sex in four categories of Economic Activity in C.D. Blocks (Rural), 2011

Sr. No.	Name of CD Block	Persons/ Males/ Females	Total population	Total workers (main + marginal workers)	Category of Workers							
					Cultivators		Agricultural labourers		Household industry workers		Other workers	
					Number	Percentage	Number	Percentage	Number	Percentage	Number	Percentage
1	2	3	4	5	6	7	8	9	10	11	12	13
1	0146 – Karimpur-I	Persons	160895	55424	14506	26.17	29739	53.66	1574	2.84	9605	17.33
		Males	83014	50191	14177	28.25	28098	55.98	739	1.47	7177	14.30
		Females	77881	5233	329	6.29	1641	31.36	835	15.96	2428	46.40
2	0147 – Karimpur-II	Persons	217136	73029	17368	23.78	40544	55.52	3021	4.14	12096	16.56
		Males	111488	66782	16917	25.33	39234	58.75	1434	2.15	9197	13.77
		Females	105648	6247	451	7.22	1310	20.97	1587	25.40	2899	46.41
3	0148 – Tehatta-I	Persons	244322	81871	21973	26.84	34935	42.67	4140	5.06	20823	25.43
		Males	125875	72783	21574	29.64	33591	46.15	1139	1.56	16479	22.64
		Females	118447	9088	399	4.39	1344	14.79	3001	33.02	4344	47.80
4	0149 – Tehatta-II	Persons	151231	46638	14381	30.84	20474	43.90	865	1.85	10918	23.41
		Males	77299	43935	14143	32.19	20054	45.64	626	1.42	9112	20.74
		Females	73932	2703	238	8.81	420	15.54	239	8.84	1806	66.81

5	0150 – Kaliganj	Persons	306197	94938	21340	22.48	47314	49.84	2815	2.97	23469	24.72
		Males	157234	87318	20643	23.64	45394	51.99	1725	1.98	19556	22.40
		Females	148963	7620	697	9.15	1920	25.20	1090	14.30	3913	51.35
6	0151 – Nakashipara	Persons	352191	113469	24626	21.70	56933	50.17	7626	6.72	24284	21.40
		Males	180990	99646	23719	23.80	53405	53.59	3758	3.77	18764	18.83
		Females	171201	13823	907	6.56	3528	25.52	3868	27.98	5520	39.93
7	0152 – Chapra	Persons	296529	94096	26661	28.33	45996	48.88	2620	2.78	18819	20.00
		Males	152575	86163	25674	29.80	44067	51.14	1338	1.55	15084	17.51
		Females	143954	7933	987	12.44	1929	24.32	1282	16.16	3735	47.08
8	0153 – Krishnagar-II	Persons	134032	50509	8566	16.96	18551	36.73	4291	8.50	19101	37.82
		Males	68826	40367	7817	19.36	17152	42.49	1508	3.74	13890	34.41
		Females	65206	10142	749	7.39	1399	13.79	2783	27.44	5211	51.38
9	0154 – Nabadwip	Persons	76241	27905	4251	15.23	7472	26.78	6305	22.59	9877	35.40
		Males	39515	22945	4123	17.97	6930	30.20	3774	16.45	8118	35.38
		Females	36726	4960	128	2.58	542	10.93	2531	51.03	1759	35.46
10	0155 – Krishnagar-I	Persons	285885	107427	19223	17.89	37597	35.00	12365	11.51	38242	35.60
		Males	147239	86845	18478	21.28	33328	38.38	4253	4.90	30786	35.45
		Females	138646	20582	745	3.62	4269	20.74	8112	39.41	7456	36.23
11	0156 – Krishnaganj	Persons	146705	52608	12230	23.25	19844	37.72	3551	6.75	16983	32.28
		Males	75573	45168	11837	26.21	17786	39.38	1394	3.09	14151	31.33
		Females	71132	7440	393	5.28	2058	27.66	2157	28.99	2832	38.06
12	0157 – Hanskhali	Persons	245899	87544	26139	29.86	29030	33.16	5939	6.78	26436	30.20
		Males	127576	74861	25093	33.52	26208	35.01	2317	3.10	21243	28.38
		Females	118323	12683	1046	8.25	2822	22.25	3622	28.56	5193	40.94
13	0158 – Santipur	Persons	154256	61902	9264	14.97	18197	29.40	16190	26.15	18251	29.48
		Males	79482	48054	8882	18.48	16053	33.41	9437	19.64	13682	28.47
		Females	74774	13848	382	2.76	2144	15.48	6753	48.77	4569	32.99
14	0159 – Ranaghat-I	Persons	120847	43950	9228	21.00	12640	28.76	3399	7.73	18683	42.51
		Males	62661	37795	8947	23.67	11784	31.18	2088	5.52	14976	39.62
		Females	58186	6155	281	4.57	856	13.91	1311	21.30	3707	60.23
15	0160 – Ranaghat-II	Persons	314519	109269	28677	26.24	38262	35.02	5790	5.30	36540	33.44
		Males	162237	95362	27483	28.82	34373	36.04	2425	2.54	31081	32.59
		Females	152282	13907	1194	8.59	3889	27.96	3365	24.20	5459	39.25
16	0161 – Chakdah	Persons	314383	112511	23033	20.47	39664	35.25	4097	3.64	45717	40.63
		Males	162899	97138	22048	22.70	34305	35.32	1910	1.97	38875	40.02
		Females	151484	15373	985	6.41	5359	34.86	2187	14.23	6842	44.51
17	0162 – Haringhata	Persons	207459	77512	15595	20.12	29502	38.06	2915	3.76	29500	38.06
		Males	106629	65947	14692	22.28	25158	38.15	1548	2.35	24549	37.23
		Females	100830	11565	903	7.81	4344	37.56	1367	11.82	4951	42.81
Total :	Persons	3728727	1290602	297061	23.02	526694	40.81	87503	6.78	379344	29.39	
	Males	1921112	1121300	286247	25.53	486920	43.42	41413	3.69	306720	27.35	
	Females	1807615	169302	10814	6.39	39774	23.49	46090	27.22	72624	42.90	

This Table shows distribution of workers by sex, engaged in four major economic activities at the C.D. Block level of the district. It is observed from the above Table that at the district level majority of the workers are engaged as Agricultural labourers (40.81 per cent), followed by Other workers (29.39 per cent) and Cultivators (23.02 per cent). Only 6.78 per cent workers are registered as Household industry workers. Sex wise analysis reveals that highest proportion of male workers are registered as Agricultural labourers (43.42), followed by Other workers (27.35) and Cultivators (25.53), so it may conclude majority (68.95 per cent) of the male workers settled in rural areas in the district earn their livelihood from land based activities. In case of female workers, majority of them are categorized as Other workers (42.90 per cent). Household industry workers (27.22 per

cent) hold the second position followed by Agricultural labourers (23.49 per cent) among the female workers.

Different categories of workers distributed in different C.D. Blocks shows that the highest percentage of Cultivators (30.84) are found in Tehatta-II C.D. Block and the lowest proportion of Cultivators (14.97) reported in Santipur C.D. Block. In case of Agricultural labourers, Karimpur-II C.D. Block registered the highest proportion (55.52), while Nabadwip C.D. Block returned the lowest proportion for the same with 26.78. So far the Household industry workers are concerned highest proportion (26.15) is found in Santipur C.D. Block and Tehatta-II C.D. Block (1.85 per cent) reported the lowest position. In case of the Other workers Ranaghat-I C.D. Block hold the top position (42.51 per cent) and Karimpur-II C.D. Block returned the lowest position (16.56 per cent).

Sex-wise analysis reveals that the highest percentage of Cultivators for male is registered in Hanskhali C.D. Block and for the same highest percentage of female is reported from Chapra C.D. Block with 12.44 whereas for the same the lowest proportion of both male (17.97) and female (2.58) is recorded in Nabadwip C.D. Block. The highest percentage of male (58.75) and female (37.56) Agricultural labourers are found in Karimpur-II C.D. Block and Haringhata C.D. Block respectively while for the same the lowest for both male (30.20) and female (10.93) are recorded in Nabadwip C.D. Block. In case of Household industry workers, the highest percentage of male (19.64) and female (51.03) is recorded in Santipur C.D. Block and Nabadwip C.D. Block respectively. The lowest male and female Household industry workers are found in Tehatta-II C.D. Block with 1.42 per cent and 8.84 per cent respectively. The highest percentage of male and female Other workers are recorded in Chakdah C.D. Block with 40.02 and Tehatta-II C.D. Block with 66.81 respectively while the lowest percentage of male and female Other workers are reported from Karimpur-II C.D. Block (13.77) and Santipur C.D. Block (32.99) respectively.

Table 35 : Distribution of Workers by Sex in four categories of Economic Activity in Towns, 2011

Sr. No.	Name of Town	Persons/ Males/ Females	Total population	Total workers (main+marginal workers)	Category of workers							
					Cultivators		Agricultural labourers		Household industry workers		Other workers	
					Number	Percentage	Number	Percentage	Number	Percentage	Number	Percentage
1	2	3	4	5	6	7	8	9	10	11	12	13
1	321124 – Karimpur (CT)	Persons	9661	3466	175	5.05	291	8.40	173	4.99	2827	81.56
		Males	4930	2973	174	5.85	286	9.62	84	2.83	2429	81.70
		Females	4731	493	1	0.20	5	1.01	89	18.05	398	80.73
2	321125 – Uttampur (CT)	Persons	13000	4870	148	3.04	814	16.71	504	10.35	3404	69.90
		Males	6627	3954	143	3.62	809	20.46	141	3.57	2861	72.36
		Females	6373	916	5	0.55	5	0.55	363	39.63	543	59.28
3	321418 – Mira (CT)	Persons	14391	4311	233	5.40	939	21.78	115	2.67	3024	70.15
		Males	7346	3896	226	5.80	924	23.72	87	2.23	2659	68.25
		Females	7045	415	7	1.69	15	3.61	28	6.75	365	87.95
4	321419 – Matiari (CT)	Persons	14293	4674	232	4.96	1046	22.38	926	19.81	2470	52.85
		Males	7332	4272	226	5.29	853	19.97	907	21.23	2286	53.51
		Females	6961	402	6	1.49	193	48.01	19	4.73	184	45.77
5	321527 – Jagadanandapur (CT)	Persons	23822	8639	250	2.89	643	7.44	464	5.37	7282	84.29
		Males	12098	6992	229	3.28	589	8.42	210	3.00	5964	85.30
		Females	11724	1647	21	1.28	54	3.28	254	15.42	1318	80.02
6	321528 – Kshidirpur (CT)	Persons	10556	3644	209	5.74	472	12.95	245	6.72	2718	74.59
		Males	5429	3138	202	6.44	428	13.64	166	5.29	2342	74.63
		Females	5127	506	7	1.38	44	8.70	79	15.61	376	74.31
7	321612 – Chapra (CT)	Persons	14123	4487	244	5.44	1006	22.42	166	3.70	3071	68.44
		Males	7161	3949	240	6.08	1001	25.35	143	3.62	2565	64.95
		Females	6962	538	4	0.74	5	0.93	23	4.28	506	94.05
8	321657 – Harindanga (CT)	Persons	5440	2109	27	1.28	213	10.10	252	11.95	1617	76.67
		Males	2788	1586	26	1.64	205	12.93	59	3.72	1296	81.72
		Females	2652	523	1	0.19	8	1.53	193	36.90	321	61.38
9	321679 – Bamanpukur (CT)	Persons	9137	3073	169	5.50	211	6.87	514	16.73	2179	70.91
		Males	4656	2621	164	6.26	206	7.86	287	10.95	1964	74.93
		Females	4481	452	5	1.11	5	1.11	227	50.22	215	47.57

10	321680 – Tiorkhali (CT)	Persons	11148	4492	95	2.11	349	7.77	1186	26.40	2862	63.71
		Males	5663	3316	92	2.77	344	10.37	381	11.49	2499	75.36
		Females	5485	1176	3	0.26	5	0.43	805	68.45	363	30.87
11	321681 – Bablari Dewanganj (CT)	Persons	6806	2899	74	2.55	307	10.59	295	10.18	2223	76.68
		Males	3431	2133	72	3.38	253	11.86	171	8.02	1637	76.75
		Females	3375	766	2	0.26	54	7.05	124	16.19	586	76.50
12	321682 – Gadigachha (CT)	Persons	14085	6028	199	3.30	356	5.91	1483	24.60	3990	66.19
		Males	7237	4408	191	4.33	344	7.80	636	14.43	3237	73.43
		Females	6848	1620	8	0.49	12	0.74	847	52.28	753	46.48
13	321683 – Majdia (CT)	Persons	7831	3660	82	2.24	167	4.56	1704	46.56	1707	46.64
		Males	4009	2492	80	3.21	160	6.42	909	36.48	1343	53.89
		Females	3822	1168	2	0.17	7	0.60	795	68.07	364	31.16
14	321684 – Char Majdia (CT)	Persons	5013	2429	1	0.04	1	0.04	1182	48.66	1245	51.26
		Males	2599	1695	1	0.06	0	0.00	624	36.81	1070	63.13
		Females	2414	734	0	0.00	1	0.14	558	76.02	175	23.84
15	321685 – Char Brahmanagar (CT)	Persons	5053	2625	19	0.72	46	1.75	1674	63.77	886	33.75
		Males	2586	1664	17	1.02	28	1.68	887	53.31	732	43.99
		Females	2467	961	2	0.21	18	1.87	787	81.89	154	16.02
16	321776 – Sonda (P) (CT)	Persons	4511	1599	161	10.07	254	15.88	48	3.00	1136	71.04
		Males	2316	1412	159	11.26	241	17.07	23	1.63	989	70.04
		Females	2195	187	2	1.07	13	6.95	25	13.37	147	78.61
17	321777 – Baruihuda (CT)	Persons	11474	4457	70	1.57	147	3.30	389	8.73	3851	86.40
		Males	5864	3356	55	1.64	136	4.05	164	4.89	3001	89.42
		Females	5610	1101	15	1.36	11	1.00	225	20.44	850	77.20
18	321778 – Paschimbhatjangla (CT)	Persons	12963	5065	126	2.49	890	17.57	799	15.77	3250	64.17
		Males	6667	3957	119	3.01	758	19.16	445	11.25	2635	66.59
		Females	6296	1108	7	0.63	132	11.91	354	31.95	615	55.51
19	321911 – Bagula (CT)	Persons	22649	7871	452	5.74	541	6.87	506	6.43	6372	80.96
		Males	11631	6555	422	6.44	453	6.91	183	2.79	5497	83.86
		Females	11018	1316	30	2.28	88	6.69	323	24.54	875	66.49
20	321912 – Badkulla (CT)	Persons	18051	6759	236	3.49	539	7.97	418	6.18	5566	82.35
		Males	9140	5487	221	4.03	515	9.39	244	4.45	4507	82.14
		Females	8911	1272	15	1.18	24	1.89	174	13.68	1059	83.25
21	321913 – Patuli (CT)	Persons	6441	2413	64	2.65	112	4.64	184	7.63	2053	85.08
		Males	3298	2030	53	2.61	96	4.73	94	4.63	1787	88.03
		Females	3143	383	11	2.87	16	4.18	90	23.50	266	69.45
22	321979 – Nrsinghapur (CT)	Persons	11336	4750	146	3.07	754	15.87	1551	32.65	2299	48.40
		Males	5891	3432	139	4.05	599	17.45	840	24.48	1854	54.02
		Females	5445	1318	7	0.53	155	11.76	711	53.95	445	33.76
23	321980 – Harinadibhastsala (CT)	Persons	4983	1854	53	2.86	227	12.24	745	40.18	829	44.71
		Males	2543	1438	50	3.48	213	14.81	507	35.26	668	46.45
		Females	2440	416	3	0.72	14	3.37	238	57.21	161	38.70
24	321981 – Ghoralia (CT)	Persons	5268	2363	93	3.94	109	4.61	1559	65.98	602	25.48
		Males	2776	1758	85	4.84	99	5.63	1051	59.78	523	29.75
		Females	2492	605	8	1.32	10	1.65	508	83.97	79	13.06
25	321982 – Beharia (CT)	Persons	9584	4305	151	3.51	354	8.22	2434	56.54	1366	31.73
		Males	5013	3131	148	4.73	278	8.88	1479	47.24	1226	39.16
		Females	4571	1174	3	0.26	76	6.47	955	81.35	140	11.93
26	321983 – Phulia (CT)	Persons	55653	24969	606	2.43	1613	6.46	12522	50.15	10228	40.96
		Males	28695	18058	577	3.20	1449	8.02	7408	41.02	8624	47.76
		Females	26958	6911	29	0.42	164	2.37	5114	74.00	1604	23.21
27	322044 – Gangni (CT)	Persons	5532	1812	191	10.54	333	18.38	108	5.96	1180	65.12
		Males	2780	1561	187	11.98	328	21.01	54	3.46	992	63.55
		Females	2752	251	4	1.59	5	1.99	54	21.51	188	74.90
28	322045 – Kamgachhi (CT)	Persons	19998	7008	359	5.12	1686	24.06	779	11.12	4184	59.70
		Males	10285	5938	354	5.96	1592	26.81	511	8.61	3481	58.62
		Females	9713	1070	5	0.47	94	8.79	268	25.05	703	65.70
29	322046 – Raghabpur (CT)	Persons	10280	3907	211	5.40	361	9.24	1584	40.54	1751	44.82
		Males	5153	2892	206	7.12	341	11.79	844	29.18	1501	51.90
		Females	5127	1015	5	0.49	20	1.97	740	72.91	250	24.63
30	322047 – Panpara (CT)	Persons	5349	1868	189	10.12	308	16.49	194	10.39	1177	63.01
		Males	2677	1575	177	11.24	293	18.60	98	6.22	1007	63.94
		Females	2672	293	12	4.10	15	5.12	96	32.76	170	58.02
31	322048 – Aistala (CT)	Persons	20662	8805	83	0.94	236	2.68	1802	20.47	6684	75.91
		Males	10701	6892	73	1.06	217	3.15	1226	17.79	5376	78.00
		Females	9961	1913	10	0.52	19	0.99	576	30.11	1308	68.37
32	322049 – Satigachha (CT)	Persons	9847	3699	41	1.11	14	0.38	155	4.19	3489	94.32
		Males	4994	2983	25	0.84	14	0.47	76	2.55	2868	96.14
		Females	4853	716	16	2.23	0	0.00	79	11.03	621	86.73

33	322050 – Anulia (CT)	Persons	5220	1888	121	6.41	177	9.38	78	4.13	1512	80.08
		Males	2650	1601	118	7.37	173	10.81	51	3.19	1259	78.64
		Females	2570	287	3	1.05	4	1.39	27	9.41	253	88.15
34	322051 – Gopalpur (CT)	Persons	7818	2456	89	3.62	117	4.76	52	2.12	2198	89.50
		Males	3920	2145	88	4.10	116	5.41	38	1.77	1903	88.72
		Females	3898	311	1	0.32	1	0.32	14	4.50	295	94.86
35	322052 – Parbbatipur (CT)	Persons	9584	3197	78	2.44	76	2.38	210	6.57	2833	88.61
		Males	4855	2702	71	2.63	71	2.63	117	4.33	2443	90.41
		Females	4729	495	7	1.41	5	1.01	93	18.79	390	78.79
36	322163 – Halalpur Krishnapur (CT)	Persons	5202	1734	121	6.98	186	10.73	208	12.00	1219	70.30
		Males	2676	1572	120	7.63	173	11.01	171	10.88	1108	70.48
		Females	2526	162	1	0.62	13	8.02	37	22.84	111	68.52
37	322164 – Hijuli (CT)	Persons	13969	4976	220	4.42	684	13.75	461	9.26	3611	72.57
		Males	7174	4281	203	4.74	631	14.74	360	8.41	3087	72.11
		Females	6795	695	17	2.45	53	7.63	101	14.53	524	75.40
38	322165 – Ranaghat (CT)	Persons	3982	1434	22	1.53	39	2.72	70	4.88	1303	90.86
		Males	1985	1223	18	1.47	31	2.53	40	3.27	1134	92.72
		Females	1997	211	4	1.90	8	3.79	30	14.22	169	80.09
39	322166 – Nasra (CT)	Persons	10707	3917	59	1.51	50	1.28	266	6.79	3542	90.43
		Males	5399	3115	58	1.86	45	1.44	97	3.11	2915	93.58
		Females	5308	802	1	0.12	5	0.62	169	21.07	627	78.18
40	322167 – Gangnapur (CT)	Persons	10168	3529	243	6.89	522	14.79	190	5.38	2574	72.94
		Males	5102	2930	236	8.05	465	15.87	55	1.88	2174	74.20
		Females	5066	599	7	1.17	57	9.52	135	22.54	400	66.78
41	322168 – Belgharia (CT)	Persons	5858	2287	98	4.29	247	10.80	92	4.02	1850	80.89
		Males	3042	1887	95	5.03	194	10.28	37	1.96	1561	82.72
		Females	2816	400	3	0.75	53	13.25	55	13.75	289	72.25
42	322317 – Punglia (CT)	Persons	6857	2560	29	1.13	190	7.42	100	3.91	2241	87.54
		Males	3461	2076	24	1.16	148	7.13	48	2.31	1856	89.40
		Females	3396	484	5	1.03	42	8.68	52	10.74	385	79.55
43	322318 – Darappur (CT)	Persons	8275	3296	188	5.70	415	12.59	875	26.55	1818	55.16
		Males	4307	2532	180	7.11	348	13.74	543	21.45	1461	57.70
		Females	3968	764	8	1.05	67	8.77	332	43.46	357	46.73
44	322319 – Lalpur (P) (CT)	Persons	8536	2873	31	1.08	32	1.11	60	2.09	2750	95.72
		Males	4241	2443	29	1.19	31	1.27	37	1.51	2346	96.03
		Females	4295	430	2	0.47	1	0.23	23	5.35	404	93.95
45	322320 – Chanduria (CT)	Persons	12700	4308	198	4.60	288	6.69	139	3.23	3683	85.49
		Males	6453	3720	187	5.03	262	7.04	104	2.80	3167	85.13
		Females	6247	588	11	1.87	26	4.42	35	5.95	516	87.76
46	322321 – Simurali (CT)	Persons	5027	1694	29	1.71	70	4.13	106	6.26	1489	87.90
		Males	2509	1426	27	1.89	64	4.49	41	2.88	1294	90.74
		Females	2518	268	2	0.75	6	2.24	65	24.25	195	72.76
47	322322 – Priyanagar (CT)	Persons	5763	2043	81	3.96	401	19.63	66	3.23	1495	73.18
		Males	2848	1731	78	4.51	359	20.74	26	1.50	1268	73.25
		Females	2915	312	3	0.96	42	13.46	40	12.82	227	72.76
48	322323 – Jangal (CT)	Persons	5106	1883	119	6.32	282	14.98	24	1.27	1458	77.43
		Males	2651	1593	111	6.97	253	15.88	5	0.31	1224	76.84
		Females	2455	290	8	2.76	29	10.00	19	6.55	234	80.69
49	322324 – Madanpur (CT)	Persons	13675	4616	82	1.78	156	3.38	245	5.31	4133	89.54
		Males	6993	4013	80	1.99	151	3.76	200	4.98	3582	89.26
		Females	6682	603	2	0.33	5	0.83	45	7.46	551	91.38
50	322325 – Saguna (P) (CT)	Persons	14991	5163	269	5.21	1065	20.63	220	4.26	3609	69.90
		Males	7717	4531	267	5.89	972	21.45	163	3.60	3129	69.06
		Females	7274	632	2	0.32	93	14.72	57	9.02	480	75.95
51	322326 – Kulia (P) (CT)	Persons	10406	3685	14	0.38	91	2.47	194	5.26	3386	91.89
		Males	5434	3132	14	0.45	73	2.33	147	4.69	2898	92.53
		Females	4972	553	0	0.00	18	3.25	47	8.50	488	88.25
52	322410 – Haringhata Farm (CT)	Persons	3989	1523	73	4.79	350	22.98	55	3.61	1045	68.61
		Males	1971	1137	71	6.24	240	21.11	21	1.85	805	70.80
		Females	2018	386	2	0.52	110	28.50	34	8.81	240	62.18
53	322411 – Simhat (CT)	Persons	6945	2785	103	3.70	477	17.13	154	5.53	2051	73.64
		Males	3754	2333	95	4.07	425	18.22	39	1.67	1774	76.04
		Females	3191	452	8	1.77	52	11.50	115	25.44	277	61.28
54	322412 – Subarnapur (CT)	Persons	5759	1986	44	2.22	160	8.06	116	5.84	1666	83.89
		Males	2899	1700	39	2.29	121	7.12	81	4.76	1459	85.82
		Females	2860	286	5	1.75	39	13.64	35	12.24	207	72.38
55	322413 – Digha (CT)	Persons	6916	2230	37	1.66	139	6.23	21	0.94	2033	91.17
		Males	3456	1859	34	1.83	122	6.56	14	0.75	1689	90.86
		Females	3460	371	3	0.81	17	4.58	7	1.89	344	92.72

56	801681 – Nabadwip (M)	Persons	125543	50894	196	0.39	566	1.11	5387	10.58	44745	87.92
		Males	65415	38712	149	0.38	444	1.15	2540	6.56	35579	91.91
		Females	60128	12182	47	0.39	122	1.00	2847	23.37	9166	75.24
57	801682 – Krishnanagar (M)	Persons	153062	54881	296	0.54	264	0.48	1847	3.37	52474	95.61
		Males	77146	44627	220	0.49	234	0.52	917	2.05	43256	96.93
		Females	75916	10254	76	0.74	30	0.29	930	9.07	9218	89.90
58	801683 – Santipur (M)	Persons	151777	72023	673	0.93	683	0.95	27041	37.54	43626	60.57
		Males	77011	48689	633	1.30	605	1.24	14857	30.51	32594	66.94
		Females	74766	23334	40	0.17	78	0.33	12184	52.22	11032	47.28
59	801684 – Taherpur (NA+OG)	Persons	38039	13957	1088	7.80	1934	13.86	706	5.06	10229	73.29
		Males	19410	11582	1048	9.05	1838	15.87	259	2.24	8437	72.85
		Females	18629	2375	40	1.68	96	4.04	447	18.82	1792	75.45
60	801685 – Birnagar (M)	Persons	30799	11091	394	3.55	1187	10.70	1097	9.89	8413	75.85
		Males	15658	9050	374	4.13	1120	12.38	539	5.96	7017	77.54
		Females	15141	2041	20	0.98	67	3.28	558	27.34	1396	68.40
61	801686 – Ranaghat (M)	Persons	75365	26687	80	0.30	73	0.27	773	2.90	25761	96.53
		Males	37948	22520	54	0.24	62	0.28	379	1.68	22025	97.80
		Females	37417	4167	26	0.62	11	0.26	394	9.46	3736	89.66
62	801687 – Cooper's Camp (NA + OG)	Persons	23119	8853	70	0.79	244	2.76	521	5.89	8018	90.57
		Males	11670	6799	60	0.88	184	2.71	163	2.40	6392	94.01
		Females	11449	2054	10	0.49	60	2.92	358	17.43	1626	79.16
63	801688 – Chakdaha (M)	Persons	95203	33818	531	1.57	1102	3.26	1252	3.70	30933	91.47
		Males	48047	28371	457	1.61	931	3.28	835	2.94	26148	92.16
		Females	47156	5447	74	1.36	171	3.14	417	7.66	4785	87.85
64	801689 – Kalyani (M)	Persons	100575	37443	198	0.53	519	1.39	1391	3.71	35335	94.37
		Males	50727	27948	110	0.39	414	1.48	833	2.98	26591	95.14
		Females	49848	9495	88	0.93	105	1.11	558	5.88	8744	92.09
65	801690 – Gayespur (M)	Persons	58998	21385	418	1.95	1315	6.15	958	4.48	18694	87.42
		Males	29811	17266	327	1.89	1028	5.95	541	3.13	15370	89.02
		Females	29187	4119	91	2.21	287	6.97	417	10.12	3324	80.70
District (Urban) : Nadia (336)	Persons	1438873	552005	11681	2.12	29440	5.33	81635	14.79	429249	77.76	
	Males	732656	432790	10808	2.50	26380	6.10	45237	10.45	350365	80.95	
	Females	706217	119215	873	0.73	3060	2.57	36398	30.53	78884	66.17	

This Table shows distribution of workers by sex in urban areas of the district, engaged in four major economic activities. For the urban part of the district, majority of the workers are engaged as Other workers (77.76 per cent), followed by Household industry workers (14.79 per cent) and Agricultural labourers (5.33 per cent) and only 2.12 per cent are Cultivators. Sex wise analysis also reveals that highest proportion of male workers is registered as Other workers (80.95) followed by Household industry workers (10.45). For female workers also the same trend is observed. The percentage of female workers, engaged as Other workers is 66.17 followed by Household industry workers (30.53).

Different categories of workers distributed in different towns shows the highest percentage of Other workers is found in Ranaghat Municipality (96.53) and lowest percentage in Ghoralia (CT) (25.48). For Household industry workers, highest percentage is shown in Ghoralia (CT) (65.98) and lowest in Digha (CT) (0.94). In case of Agricultural labourers, Kamgachhi (CT) registered the highest proportion (24.06) and Char Majidia (CT) with the lowest proportion (0.04). Under the Cultivators category, Gangni (CT) (10.54 per cent) holds the top position and Char Majidia (CT) returned the lowest position (0.04 per cent).

Sex-wise analysis shows that the highest percentage of male Cultivators is reported from Gangni (CT) with 11.98 and the lowest is found in Char Majidia (CT) with 0.06. The highest and lowest percentage of female Cultivators is reported by Panpara (CT) (4.10) and Nasra (CT) (0.12) respectively. Char Majidia (CT) and Kulia (P) (CT) has not reported any female Cultivators. In case of Agricultural labourers, the highest percentage of male is registered in Kamgachhi (CT) with 26.81 and for the same the highest percentage of female is reported from Matiari (CT) with 48.01 while for the same the lowest percentage for male (0.28) and female (0.14) is found in Ranaghat Municipality and Char Majidia (CT) respectively. The highest percentage of male Household industry workers are in Ghoralia (CT) (59.78) and Jangal (CT) (0.31) occupy the lowest position for the same. For female Household industry workers Ghoralia (CT) (83.97 per cent) holds the first position and

Digha (CT) (1.89 per cent) is in the lowest. In Other workers category, the highest percentage of male and female is recorded in Ranaghat Municipality with 97.80 and Gopalpur (CT) with 94.86 respectively while for the same the lowest percentage for male (29.75) and female (11.93) Other workers are found in Ghoralia (CT) and Beharia (CT) respectively.

**Brief Analysis of Inset Tables based on
Village Directory and Town Directory Data, 2011
(Inset Tables 36-45)**

One of the important features of Indian Census is tabulation of village wise amenities data. Such information included in this volume is basically of non-Census in nature. Nevertheless, they have great importance in getting an in-depth view of the existing infrastructural facilities and status of availability of different amenities in the villages of the district and can be used as an important input in future development planning of the district.

Table 36 : Distribution of Villages according to Availability of different Amenities, 2011

Sr. No.	Name of C.D. Block	Number of inhabited villages	Type of Amenity available				
			Education*	Medical^	Drinking Water	Post Office #	Telephone **
1	2	3	4	5	6	7	8
1	0146 - Karimpur-I	65	60 (92.31)	43 (66.15)	65 (100.00)	15 (23.08)	65 (100.00)
2	0147 - Karimpur-II	65	59 (90.77)	49 (75.38)	65 (100.00)	10 (15.38)	64 (98.46)
3	0148 - Tehatta-I	55	53 (96.36)	49 (89.09)	55 (100.00)	16 (29.09)	55 (100.00)
4	0149 - Tehatta-II	32	30 (93.75)	26 (81.25)	32 (100.00)	14 (43.75)	31 (96.88)
5	0150 - Kaliganj	105	95 (90.48)	54 (51.43)	103 (98.1)	29 (27.62)	83 (79.05)
6	0151 - Nakashipara	101	100 (99.01)	56 (55.45)	100 (99.01)	42 (41.58)	94 (93.07)
7	0152 - Chapra	77	77 (100.00)	59 (76.62)	77 (100.00)	23 (29.87)	75 (97.4)
8	0153 - Krishnagar-II	44	42 (95.45)	30 (68.18)	44 (100.00)	13 (29.55)	42 (95.45)
9	0154 - Nabadwip	21	20 (95.24)	13 (61.90)	21 (100.00)	6 (28.57)	21 (100.00)
10	0155 - Krishnagar-I	87	84 (96.55)	48 (55.17)	87 (100.00)	20 (22.99)	84 (96.55)
11	0156 - Krishnaganj	52	51 (98.08)	35 (67.31)	52 (100.00)	21 (40.38)	47 (90.38)
12	0157 - Hanskhali	76	74 (97.37)	44 (57.89)	74 (97.37)	24 (31.58)	74 (97.37)
13	0158 - Santipur	54	51 (94.44)	36 (66.67)	54 (100.00)	12 (22.22)	51 (94.44)
14	0159 - Ranaghat-I	55	51 (92.73)	28 (50.91)	55 (100.00)	9 (16.36)	54 (98.18)
15	0160 - Ranaghat-II	108	103 (95.37)	70 (64.81)	108 (100.00)	24 (22.22)	107 (99.07)
16	0161 - Chakdah	137	132 (96.35)	66 (48.18)	136 (99.27)	26 (18.98)	119 (86.86)
17	0162 - Haringhata	82	80 (97.56)	49 (59.76)	82 (100.00)	13 (15.85)	82 (100.00)
Total :		1216	1162 (95.56)	755 (62.09)	1210 (99.51)	317 (26.07)	1148 (94.41)

Sr. No.	Name of C.D. Block	Number of inhabited villages	Type of Amenity available (contd...)				
			Transport Communications §	Banks®	Agricultural Credit Societies	Approach by Pucca Road	Power Supply
1	2	3	9	10	11	12	13
1	0146 - Karimpur-I	65	45 (69.23)	7 (10.77)	15 (23.08)	43 (66.15)	65 (100.00)
2	0147 - Karimpur-II	65	38 (58.46)	7 (10.77)	13 (20)	27 (41.54)	65 (100.00)
3	0148 - Tehatta-I	55	40 (72.73)	9 (16.36)	15 (27.27)	44 (80)	55 (100.00)
4	0149 - Tehatta-II	32	19 (59.38)	7 (21.88)	15 (46.88)	23 (71.88)	32 (100.00)
5	0150 - Kaliganj	105	51 (48.57)	12 (11.43)	5 (4.76)	57 (54.29)	105 (100.00)
6	0151 - Nakashipara	101	46 (45.54)	13 (12.87)	10 (9.9)	48 (47.52)	101 (100.00)
7	0152 - Chapra	77	50 (64.94)	14 (18.18)	13 (16.88)	38 (49.35)	77 (100.00)
8	0153 - Krishnagar-II	44	30 (68.18)	8 (18.18)	13 (29.55)	36 (81.82)	44 (100.00)
9	0154 - Nabadwip	21	9 (42.86)	2 (9.52)	1 (4.76)	13 (61.9)	21 (100.00)
10	0155 - Krishnagar-I	87	53 (60.92)	16 (18.39)	17 (19.54)	54 (62.07)	87 (100.00)
11	0156 - Krishnaganj	52	34 (65.38)	12 (23.08)	11 (21.15)	46 (88.46)	52 (100.00)
12	0157 - Hanskhali	76	36 (47.37)	10 (13.16)	16 (21.05)	49 (64.47)	76 (100.00)

13	0158 - Santipur	54	17 (31.48)	9 (16.67)	11 (20.37)	27 (50)	54 (100.00)
14	0159 - Ranaghat-I	55	12 (21.82)	5 (9.09)	9 (16.36)	43 (78.18)	55 (100.00)
15	0160 - Ranaghat-II	108	51 (47.22)	17 (15.74)	12 (11.11)	52 (48.15)	108 (100.00)
16	0161 - Chakdah	137	53 (38.69)	16 (11.68)	19 (13.87)	67 (48.91)	137 (100.00)
17	0162 - Haringhata	82	30 (36.59)	8 (9.76)	6 (7.32)	64 (78.05)	82 (100.00)
Total :		1216	614 (50.49)	172 (14.14)	201 (16.53)	731 (60.12)	1216 (100.00)

Note :

- * Education includes all education facilities.
- ^ Medical includes all medical facilities.
- # Post office includes post office, telegraph office and Post and telegraph office.
- \$ Transport communication includes bus service, rail facility and navigable waterways.
- @ Bank includes Commercial Bank and Co-operative Bank.
- ** Telephone includes Telephone, PCO and Mobile.

Table 36 shows the C.D. Block wise availability of facilities of education, medical, drinking water, post office, telephone, transport communications, banks, agricultural credit societies, approach by pucca road, power supply in the villages. The facility for education 95.56 per cent, for medical 62.09 per cent, for drinking water 99.51 per cent, for post office 26.07 per cent, for telephone 94.41 per cent, for transport communication 50.49 per cent, for bank 14.14 per cent, for agricultural credit societies 16.53 per cent, approach by pucca road 60.12 per cent and for power supply cent percent are available in the inhabited villages of Nadia district.

It is observed from the Table that among all the C.D. Blocks education facility is most available in cent percent villages of Chapra C.D. Block and the least available C.D. Block is Kaliganj by 90.48 per cent villages, medical facility is served most at Tehatta-I C.D. Block in 89.09 per cent villages and least served at Chakdah C.D. Block by 48.18 per cent, drinking water facility is cent percent reachable in the villages of all the C.D. Blocks of the district except Kaliganj C.D. Block (98.10 per cent), Nakashipara C.D. Block (99.01 per cent), Hanskhali C.D. Block (97.37 per cent) and Chakdah C.D. Block (99.27 per cent), post office facility is ranging from 15.38 per cent (Karimpur-II C.D. Block) to 43.75 per cent (Tehatta-II C.D. Block) showing a wide disparity, in case of telephone facility, 79.05 per cent villages of Kaliganj C.D. Block recorded the least availability and cent percent villages of Karimpur-I C.D. Block, Nabadwip C.D. Block and Haringhata C.D. Block recorded the highest availability, transport communications network is spread over mostly in Tehatta-I C.D. Block in 72.73 per cent of villages compared to the least percentage (21.82 per cent) in Ranaghat-I C.D. Block, the most served C.D. Block having banking facility is Krishnaganj (23.08 per cent of villages), whereas the least served C.D. Block having banking facility is Ranaghat-I (9.09 per cent of villages), in case of agricultural credit societies, this facility is ranging from only 4.76 per cent of villages each of Kaliganj C.D. Block and Nabadwip C.D. Block to 46.88 per cent villages of Tehatta-II C.D. Block showing the minimum availability in overall district as recorded, the proportion of villages connected by pucca road is highest in Krishnaganj C.D. Block by 88.46 per cent and that is lowest in Karimpur-II C.D. Block by 41.54 per cent and in case of power supply facility, it is best available in the district showing the availability in cent percent of villages in all the C.D. Blocks.

Table 37 : Number and Percentage of Rural population served by Different Amenities, 2011

Sr. No.	Name of C.D. Block	Total population of inhabited villages	Type of amenity available				
			Education*	Medical^	Drinking water	Post office #	Telephone **
1	2	3	4	5	6	7	8
1	0146 - Karimpur-I	160895	157873 (98.12)	139676 (86.81)	160895 (100.00)	74793 (46.49)	160895 (100.00)
2	0147 - Karimpur-II	217136	215924 (99.44)	205520 (94.65)	217136 (100.00)	61993 (28.55)	217045 (99.96)
3	0148 - Tehatta-I	244322	243330 (99.59)	231515 (94.76)	244322 (100.00)	108979 (44.6)	244322 (100.00)
4	0149 - Tehatta-II	151231	151002 (99.85)	143794 (95.08)	151231 (100.00)	108719 (71.89)	151119 (99.93)
5	0150 - Kaliganj	306197	299053 (97.67)	237294 (77.50)	305720 (99.84)	166208 (54.28)	281015 (91.78)
6	0151 - Nakashipara	352191	351288 (99.74)	229737 (65.23)	346259 (98.32)	186199 (52.87)	331639 (94.16)
7	0152 - Chapra	296529	296529 (100.00)	263065 (88.71)	296529 (100.00)	125750 (42.41)	290223 (97.87)
8	0153 - Krishnagar-II	134032	133973 (99.96)	120344 (89.79)	134032 (100.00)	53728 (40.09)	133913 (99.91)
9	0154 - Nabadwip	76241	76109 (99.83)	61558 (80.74)	76241 (100.00)	30305 (39.75)	76241 (100.00)
10	0155 - Krishnagar-I	285885	284074 (99.37)	197227 (68.99)	285885 (100.00)	107445 (37.58)	278391 (97.38)
11	0156 - Krishnaganj	146705	146456 (99.83)	111932 (76.30)	146705 (100.00)	86828 (59.19)	138512 (94.42)
12	0157 - Hanskhali	245899	245414 (99.8)	187183 (76.12)	239370 (97.34)	134195 (54.57)	240816 (97.93)
13	0158 - Santipur	154256	153943 (99.8)	117391 (76.10)	154256 (100.00)	57994 (37.6)	152836 (99.08)
14	0159 - Ranaghat-I	120847	119215 (98.65)	83691 (69.25)	120847 (100.00)	34634 (28.66)	119909 (99.22)
15	0160 - Ranaghat-II	314519	311955 (99.18)	250508 (79.65)	314519 (100.00)	143922 (45.76)	312165 (99.25)
16	0161 - Chakdah	314383	312068 (99.26)	196712 (62.57)	314378 (100.00)	111536 (35.48)	289146 (91.97)
17	0162 - Haringhata	207459	205035 (98.83)	160680 (77.45)	207459 (100.00)	68537 (33.04)	207459 (100.00)
Total :		3728727	3703241 (99.32)	2937827 (78.79)	3715784 (99.65)	1661765 (44.57)	3625646 (97.24)

Sr. No.	Name of C.D. Block	Total population of inhabited villages	Type of amenity available (contd...)				
			Transport communications \$	Banks @	Agricultural credit societies	Approach by pucca road	Power supply
1	2	3	9	10	11	12	13
1	0146 - Karimpur-I	160895	129191 (80.3)	41027 (25.5)	69456 (43.17)	127418 (79.19)	160895 (100.00)
2	0147 - Karimpur-II	217136	166463 (76.66)	58564 (26.97)	86321 (39.75)	144551 (66.57)	217136 (100.00)
3	0148 - Tehatta-I	244322	197557 (80.86)	96936 (39.68)	114247 (46.76)	206156 (84.38)	244322 (100.00)
4	0149 - Tehatta-II	151231	114351 (75.61)	57501 (38.02)	86947 (57.49)	134701 (89.07)	151231 (100.00)
5	0150 - Kaliganj	306197	209923 (68.56)	84041 (27.45)	45100 (14.73)	221083 (72.2)	306197 (100.00)
6	0151 - Nakashipara	352191	203220 (57.7)	61922 (17.58)	49528 (14.06)	218474 (62.03)	352191 (100.00)
7	0152 - Chapra	296529	218998 (73.85)	102046 (34.41)	93761 (31.62)	196882 (66.4)	296529 (100.00)
8	0153 - Krishnagar-II	134032	109270 (81.53)	45137 (33.68)	73454 (54.8)	127987 (95.49)	134032 (100.00)
9	0154 - Nabadwip	76241	31640 (41.5)	5574 (7.31)	3090 (4.05)	61121 (80.17)	76241 (100.00)
10	0155 - Krishnagar-I	285885	209536 (73.29)	97927 (34.25)	94195 (32.95)	212178 (74.22)	285885 (100.00)
11	0156 - Krishnaganj	146705	113452 (77.33)	63840 (43.52)	47689 (32.51)	135861 (92.61)	146705 (100.00)
12	0157 - Hanskhali	245899	148789 (60.51)	53316 (21.68)	78189 (31.8)	180962 (73.59)	245899 (100.00)
13	0158 - Santipur	154256	80365 (52.1)	44491 (28.84)	60729 (39.37)	92530 (59.98)	154256 (100.00)
14	0159 - Ranaghat-I	120847	46447 (38.43)	15958 (13.21)	42395 (35.08)	106624 (88.23)	120847 (100.00)
15	0160 - Ranaghat-II	314519	220741 (70.18)	99397 (31.6)	63007 (20.03)	205640 (65.38)	314519 (100.00)
16	0161 - Chakdah	314383	149778 (47.64)	55698 (17.72)	53924 (17.15)	186142 (59.21)	314383 (100.00)
17	0162 - Haringhata	207459	108114 (52.11)	42938 (20.7)	36576 (17.63)	187028 (90.15)	207459 (100.00)
Total :		3728727	2457835 (65.92)	1026313 (27.52)	1098608 (29.46)	2745338 (73.63)	3728727 (100.00)

Note :

- * Education includes all education facilities.
- ^ Medical includes all medical facilities.
- # Post office includes post office, telegraph office and Post and telegraph office.
- \$ Transport communication includes bus service, rail facility and navigable waterways.
- @ Bank includes Commercial Bank and Co-operative Bank.
- ** Telephone includes Telephone, PCO and Mobile.

Table 37 shows the C.D. Block wise availability of facilities of education, medical, drinking water, post office, telephone, transport communications, banks, agricultural credit societies, approach by pucca road and power supply among the rural population. The facility for education is availed by 99.32 per cent population, for medical it is served by 78.79 per cent of population, drinking water is availed to 99.65 per cent, post office to 44.57 per cent, telephone facility is availed by 97.24 per cent, transport communication to 65.92 per cent, for bank to 27.52 per cent,

for agricultural credit societies it is availed by 29.46 per cent, approaches by pucca road to 73.63 per cent and for power supply it is served to cent percent rural population of Nadia district.

C.D. Block wise data shows that education facility is ranging from 97.67 per cent (Kaliganj C.D. Block) to cent percent villages of Chapra C.D. Block, medical facility is ranging from 62.57 per cent (Chakdah C.D. Block) to 95.08 per cent (Tehatta-II C.D. Block) showing a wide disparity, drinking water facility is cent percent reachable to all population of all C.D. Blocks except Kaliganj C.D. Block (99.84 per cent), Nakashipara C.D. Block (98.32 per cent) and Hanskhali C.D. Block (97.34 per cent), post office facility is ranging from 28.55 per cent (Karimpur-II C.D. Block) to 71.89 per cent (Tehatta-II C.D. Block) also showing a very wide disparity, in telephone facility it ranges from 91.78 per cent (Kaliganj C.D. Block) to cent percent villages of Karimpur-I C.D. Block, Tehatta-I C.D. Block, Nabadwip C.D. Block and Haringhata C.D. Block), transport communications facility is ranging from 38.43 per cent (Ranaghat-I C.D. Block) to 81.53 per cent (Krishnanagar-II C.D. Block), bank facility is ranging from 7.31 per cent (Nabadwip C.D. Block) to 43.52 per cent (Krishnanagar C.D. Block), agricultural credit society facility is ranging from 4.05 per cent (Nabadwip C.D. Block) to 57.49 per cent (Tehatta-II C.D. Block) also showing wide disparity, in approach by pucca road facility only the minimum range 59.21 per cent in Chakdah C.D. Block and the maximum range 95.49 per cent in Krishnanagar-II C.D. Block have a wide disparity and in case of power supply facility, it is best available in the district showing the cent percent in all the C.D. Block is availed by the rural inhabitants of the district.

Table 38 : Distribution of Villages not having certain Amenities, arranged by Distance Ranges from the Places where these are Available, 2011

Village not having the amenity of	Distance range of place from the villages where the amenity is available			Total (Col. 2-4)
	Less than 5 kilometres	5-10 kilometres	10+ kilometres	
1	2	3	4	5
1. Education :				
(a) Primary School	57	2	2	61
(b) Middle School	641	62	17	720
(c) Degree College	444	337	424	1205
2. Medical :				
(a) Hospital	507	352	322	1181
(b) PHC	461	423	239	1123
3. Post Office :	729	143	27	899
4. Telephone	36	29	3	68
5. Bus Service	485	225	5	715
6. Bank :				
(a) Commercial Bank	598	379	133	1110
(b) Cooperative Bank	431	401	291	1123
7. Agricultural Credit Societies	0	98	917	1015

Degree College includes Art, Engineering and Medicine

Hospital includes Allopathic & Alternative Medicine

Post Office includes post office, telegraph office and post & telegraph office

Telephone includes Telephone, PCO and mobiles

Bus includes private and public

Table 38 depicts the distribution of villages of non-availability of amenities and showing the distance range from the nearest place where the respective amenities are available. It is observed that 61 villages in the district have no primary school, out of which 57 villages have this facility within 5 kilometres, 2

villages have this facility within 5-10 kilometres and the inhabitants of the 2 villages have to go beyond 10 kilometres for availing this facility. In case of middle school facility, there are 720 villages not having middle school, out of which the majority (641 villages) have this facility within 5 kilometres and out of 1,205 villages not having Degree College, only 444 villages can avail the degree college facility within 5 kilometres distance. In case of non-availability of hospital facility there are 1,181 villages in the district, out of which 507 villages can avail this facility within 5 kilometres, 352 villages have to go 5-10 kilometres and 322 have to go beyond 10 kilometres to avail this facility. Out of 1,123 villages which have no primary health centre facility itself, 461 villages have to travel upto 5 kilometres to avail this facility as reported, for 423 villages for availing this facility they have to go 5-10 kilometres and for rest 239 villages, they have to move beyond 10 kilometres. There are 899 villages which have no post office facility itself. Out of which, majority of villages (729) can avail this facility within 5 kilometres. In case of telephone facility out of 68 villages where no telephone facility is available, can availed this facility within 5 kilometres by the inhabitants of 36 villages. Out of total villages of Nadia district there are 715 villages where no bus service is available. It has been observed from the above Table that majority of the villages (485) can availed the bus service within 5 kilometres from their respective villages. So far as the availability of commercial banking service is concerned 1,110 villages do not have the same and more than the half of these villages (598) can avail this facility within 5 kilometres, followed by 379 villages within a distance of 5-10 kilometres. In case of cooperative banking service the scenario is more or less same. In 1,123 villages of the district have no cooperative banking service and out of these only 431 villages can avail this facility within 5 kilometres and good number of (291) villages have to go beyond 10 kilometres to avail this facility. For agricultural credit societies 1,015 villages have such facility beyond the reach of 5 kilometres, out of which the majority (917) villages can avail this facility beyond 10 kilometres.

Table 39 : Distribution of Villages according to the Distance from the Nearest Statutory Town and Availability of Different Amenities, 2011

Distance Range from the nearest Statutory Town (In Kilometres)	Number/ Percentage	Number of Inhabited Villages in each range	Type of amenity available								
			Education*	Medical^	Post Office #	Telephone **	Transport Communications \$	Banks @	Agricultural Credit Societies	Approach by Pucca Road	
1	2	3	4	5	6	7	8	9	10	11	
Less than 5	Number	35	35	28	15	34	18	9	9	24	
	Percentage		100	80	42.86	97.14	51.43	25.71	25.71	68.57	
5 – 15	Number	631	609	380	147	586	296	98	94	372	
	Percentage		96.51	60.22	23.3	92.87	46.91	15.53	14.9	58.95	
16 – 50	Number	371	357	223	114	353	197	52	63	232	
	Percentage		96.23	60.11	30.73	95.15	53.1	14.02	16.98	62.53	
51+	Number	163	151	117	37	162	100	13	34	95	
	Percentage		92.64	71.78	22.7	99.39	61.35	7.98	20.86	58.28	
Unspecified	Number	16	10	7	4	13	3	0	1	8	
	Percentage		62.5	43.75	25	81.25	18.75	0	6.25	50	
Total :	Number	1216	1162	755	317	1148	614	172	201	731	
	Percentage		95.56	62.09	26.07	94.41	50.49	14.14	16.53	60.12	

Note :

* Education includes all education facilities.

^ Medical includes all medical facilities.

Post office includes post office, telegraph office and Post and telegraph office.

\$ Transport communication includes bus service, railway facility and navigable waterways.

@ Bank includes Commercial Bank and Co-operative Bank.

** Telephone includes Telephone, PCO and Mobile.

This Table analyses the distribution of villages according to the distance from the nearest Statutory Towns and availability of eight different amenities (education, medical, post office, telephone, transport communications, banks, agricultural credit societies and approach by pucca road), i.e. simply the urban effect on amenities of rural areas. The Table shows that out of 1,216 inhabited villages 1,162 villages having education facility by 95.56 per cent, 755 villages can avail the medical facility by 62.09 per cent, having post office facility itself by 26.07 per cent villages, which is 317 number of villages, telephone facility is highly available in 1,148 villages by 94.41 per cent, transport communications facility is reachable in 614 villages, which is 50.49 per cent out of total inhabited villages in the district. In case of banks, agricultural credit societies and approach by pucca road, these amenities are available respectively in 14.14 per cent, 16.53 per cent and 60.12 per cent villages of the Nadia district.

Table 40 : Distribution of Villages according to Population Range and Amenities Available, 2011

Population range	Number/ Percentage	Number of inhabited villages in each range	Type of amenity available									
			Education*	Medical [^]	Drinking water	Post office #	Telephone **	Transport communications ^{\$}	Banks [@]	Agricultural Credit Societies	Approach by pucca road	Power supply
1	2	3	4	5	6	7	8	9	10	11	12	13
1-499	Number	114	77	33	111	6	100	27	3	2	35	114
	Percentage		67.54	28.95	97.37	5.26	87.72	23.68	2.63	1.75	30.70	100.00
500-999	Number	138	127	40	137	13	123	49	4	4	57	138
	Percentage		92.03	28.99	99.28	9.42	89.13	35.51	2.90	2.90	41.30	100.00
1000-1999	Number	302	297	155	302	40	279	122	15	21	160	302
	Percentage		98.34	51.32	100.00	13.25	92.38	40.40	4.97	6.95	52.98	100.00
2000-4999	Number	459	458	344	459	129	446	262	69	97	312	459
	Percentage		99.78	74.95	100.00	28.10	97.17	57.08	15.03	21.13	67.97	100.00
5000-9999	Number	167	167	148	165	100	164	120	59	55	134	167
	Percentage		100.00	88.62	98.80	59.88	98.20	71.86	35.33	32.93	80.24	100.00
10000+	Number	36	36	35	36	29	36	34	22	22	33	36
	Percentage		100.00	97.22	100.00	80.56	100.00	94.44	61.11	61.11	91.67	100.00
District	Number	1216	1162	755	1210	317	1148	614	172	201	731	1216
Total :	Percentage		95.56	62.09	99.51	26.07	94.41	50.49	14.14	16.53	60.12	100

Note :

- * Education includes all education facilities.
- [^] Medical includes all medical facilities.
- # Post office includes post office, telegraph office and Post and telegraph office.
- ^{\$} Transport communication includes bus service, railway facility and navigable waterways.
- [@] Bank includes Commercial Bank and Co-operative Bank.
- ** Telephone includes Telephone, PCO and Mobile.

This Table analyses the distribution of villages according to population and availability of ten different amenities (education, medical, drinking water, post office, telephone, transport communications, banks, agricultural credit societies, approach by pucca road and power supply), i.e. availability of amenities for different population size classes villages. This Table shows that the proportion of villages having these amenities increases proportionately as the population size increase in all amenities and all population ranges except in drinking water in the population range 5000-9999 where proportion of has been decreased compare to that of preceding range i.e. 2000-4999. All villages having population 10000 or more have education, drinking water and telephone facilities. Remarkably, all the villages in all the population range have power supply facilities.

Table 41 : Distribution of Villages according to Land Use, 2011

Sr. No.	Name of C.D. Block	Number of inhabited villages	Total area (in Hectares)	Percentage of cultivable area to total area	Percentage of irrigated area to total cultivable area
1	2	3	4	5	6
1	0146 - Karimpur-I	65	20473.50	88.31	61.05
2	0147 - Karimpur-II	65	22106.64	74.02	65.59
3	0148 - Tehatta-I	55	24442.94	72.43	71.86
4	0149 - Tehatta-II	32	17141.17	85.25	81.18
5	0150 - Kaliganj	105	29712.43	74.71	59.25
6	0151 - Nakashipara	101	35244.90	67.96	71.54
7	0152 - Chapra	77	29745.03	87.32	82.35
8	0153 - Krishnagar-II	44	12189.05	83.14	74.99
9	0154 - Nabadwip	21	8272.80	73.14	83.41
10	0155 - Krishnagar-I	87	25873.84	79.61	70.27
11	0156 - Krishnaganj	52	15100.56	70.38	43.69
12	0157 - Hanskhali	76	23541.11	71.22	82.80
13	0158 - Santipur	54	13337.83	74.09	77.03
14	0159 - Ranaghat-I	55	10596.05	71.86	77.16
15	0160 - Ranaghat-II	108	25907.24	68.11	70.80
16	0161 - Chakdah	137	25320.46	77.56	78.05
17	0162 - Haringhata	82	15463.31	81.21	77.84
Total :		1216	354468.86	76.28	72.03

Note : Cultivable area = irrigated area + unirrigated area

The above Table shows that there are 1,216 inhabited villages spread over seventeen C.D. Blocks with a total area of 3,54,468.86 hectares. In Nadia district a vast majority of the land area is available for cultivation and that constitutes 76.28 per cent of the total land of the district. Irrigation is considered as an important factor for cultivation. As per the Table 72.03 per cent of the cultivable land is under irrigation. The highest percentage of cultivable area (88.31 per cent) is in Karimpur-I C.D. Block, followed by Chapra C.D. Block with 87.32 per cent. Nakashipara C.D. Block is reported the lowest percentage of cultivable area (67.96 per cent) to its total area. It is observed from the Table that irrigated area to the total cultivable area is highest in Nabadwip C.D. Block with 83.41 per cent followed by Hanskhali C.D. Block and Chapra C.D. Block where the proportion of irrigated area is 82.80 per cent and 82.35 per cent respectively. The lowest proportion of cultivable land under irrigation is recorded as 43.69 per cent in Krishnaganj C.D. Block. Besides there are another eight C.D. Blocks are also recorded having less proportion irrigated area than the district average of 72.03 per cent.

Table 42 : Schools/Colleges per 10,000 population in Towns, 2011

Sr. No.	Name of the Town	Type of educational institution (Approx. numbers)				
		Primary	Middle	Secondary/ Matriculation	Senior Secondary	College*
1	2	3	4	5	6	7
1	321124 - Karimpur (CT)	7	1	1	1	0
2	321125 - Uttampur (CT)	3	1	1	1	1
3	321418 - Mira (CT)	2	1	0	0	0
4	321419 - Matiar (CT)	3	1	1	1	0
5	321527 - Jagadanandapur (CT)	1	1	1	1	0
6	321528 - Kshidirpur (CT)	2	0	1	1	0
7	321612 - Chapra (CT)	4	1	1	1	0
8	321657 - Harindanga (CT)	2	0	0	0	0
9	321679 - Bamanpukur (CT)	7	0	2	1	0

10	321680 - Tiorkhali (CT)	4	1	0	0	0
11	321681 - Bablari Dewanganj (CT)	16	1	1	0	0
12	321682 - Gadigachha (CT)	5	0	1	0	0
13	321683 - Majdia (CT)	4	1	0	0	0
14	321684 - Char Majdia (CT)	8	2	0	0	0
15	321685 - Char Brahmanagar (CT)	6	0	0	0	0
16	321776 - Sonda (P) (CT)	4	0	0	0	0
17	321777 - Baruihuda (CT)	4	1	0	1	0
18	321778 - Paschimbhatjangla (CT)	3	1	1	1	0
19	321911 - Bagula (CT)	8	0	1	1	0
20	321912 - Badkulla (CT)	1	0	0	0	0
21	321913 - Patuli (CT)	2	0	0	0	0
22	321979 - Nrsinghapur (CT)	5	0	0	1	0
23	321980 - Harinadibhastsala (CT)	2	2	0	0	0
24	321981 - Ghoralia (CT)	4	2	0	0	0
25	321982 - Beharia (CT)	0	1	0	0	0
26	321983 - Phulia (CT)	3	0	1	1	0
27	322044 - Gangni (CT)	4	2	2	2	0
28	322045 - Kamgachhi (CT)	5	1	1	1	0
29	322046 - Raghobpur (CT)	4	1	0	0	0
30	322047 - Panpara (CT)	6	0	0	0	0
31	322048 - Aistala (CT)	3	0	0	0	0
32	322049 - Satigachha (CT)	5	1	1	0	0
33	322050 - Anulia (CT)	6	2	2	2	0
34	322051 - Gopalpur (CT)	5	1	1	1	0
35	322052 - Parbbatipur (CT)	1	1	1	1	0
36	322163 - Halalpur Krishnapur (CT)	2	0	0	0	0
37	322164 - Hijuli (CT)	4	1	1	0	0
38	322165 - Ranaghat (CT)	13	5	3	0	0
39	322166 - Nasra (CT)	7	2	2	0	0
40	322167 - Gangnapur (CT)	6	2	2	2	0
41	322168 - Belgharia (CT)	5	0	0	0	0
42	322317 - Punglia (CT)	4	0	0	0	0
43	322318 - Darappur (CT)	1	4	0	1	0
44	322319 - Lalpur (P) (CT)	1	0	0	0	0
45	322320 - Chanduria (CT)	2	0	0	2	0
46	322321 - Simurali (CT)	4	6	6	4	0
47	322322 - Priyanagar (CT)	2	2	0	0	0
48	322323 - Jangal (CT)	6	0	0	0	0
49	322324 - Madanpur (CT)	3	0	0	1	0
50	322325 - Saguna (P) (CT)	5	0	0	1	0
51	322326 - Kulia (P) (CT)	1	0	0	0	0
52	322410 - Haringhata Farm (CT)	5	0	0	0	0
53	322411 - Simhat (CT)	1	0	0	0	0
54	322412 - Subarnapur (CT)	5	0	0	0	0
55	322413 - Digha (CT)	4	1	1	3	0
56	801681 - Nabadwip (M)	5	0	0	1	0
57	801682 - Krishnanagar (M)	4	0	1	1	0
58	801683 - Santipur (M)	3	0	1	0	0
59	801684 - Taherpur (NA + OG)	8	1	1	1	0
60	801685 - Birnagar (M)	5	0	0	1	0
61	801686 - Ranaghat (M)	6	0	1	1	0
62	801687 - Cooper's Camp (NA + OG)	4	0	0	0	0
63	801688 - Chakdaha (M)	5	0	0	1	0
64	801689 - Kalyani (M)	2	0	0	1	0
65	801690 - Gayespur (M)	5	0	0	1	0
District : Nadia (336)		4	0	1	1	0

Note : * College includes Arts/ Science/ Commerce College (Degree Level and above)

Table 42 presents the total number of educational institutions in the category of Primary, Middle, Secondary, Senior Secondary Schools and Colleges available for every 10,000 population in the urban areas of Nadia district. The number of educational institutions in each town given in the Table is estimated per 10,000 population in each Census Town, Municipality, Notified Area (NA) including urban Out Growth under Taherpur (NA) and Cooper's Camp (NA). The number of Primary Schools, Secondary/matriculation Schools and Senior Secondary Schools available per 10,000 population in the urban areas of the district is shown as 4, 1 and 1 respectively. However, for the urban areas of the district as a whole, the ratio of the Middle Schools, and Colleges available per 10,000 population is 0 as per the above Table. Among the Census Towns, Bablari Dewanganj (CT) with a ratio of 16 is having the highest number of Primary Schools per 10,000 population, followed by Ranaghat (CT) with a ratio of 13 Primary Schools per 10,000 population. However, the lowest number (1) of primary schools per 10,000 population are found in seven Census Towns and in Beharia (CT) there is no primary school. Among the Statutory Towns, Taherpur (NA+OG) is having 8 Primary Schools followed by Ranaghat Municipality with 6 Primary Schools for every 10,000 population. In the category of Middle Schools, the highest ratio for the urban areas is reported as 6 in Simurali (CT). The highest ratio of the number of Secondary/Matriculation Schools for every 10,000 population has been reported in Simurali (CT) with 6 followed by Ranaghat (CT) with 3. The highest ratio of the number of Colleges available per 10,000 population in the urban areas of the district has been reported as 1 from only one urban unit viz. Uttampur (CT) but for the remaining urban areas the ratio is recorded as zero (0).

Table 43 : Number of Beds in Medical Institutions in Towns, 2011

Sr. No.	Name of the Town	Number of beds in medical institutions per 10,000 population (Approx. numbers)
1	2	3
1	321124 - Karimpur (CT)	0
2	321125 - Uttampur (CT)	0
3	321418 - Mira (CT)	0
4	321419 - Matiari (CT)	0
5	321527 - Jagadanandapur (CT)	3
6	321528 - Kshidirpur (CT)	8
7	321612 - Chapra (CT)	1
8	321657 - Harindanga (CT)	13
9	321679 - Bamanpukur (CT)	0
10	321680 - Tiorkhali (CT)	0
11	321681 - Bablari Dewanganj (CT)	29
12	321682 - Gadigachha (CT)	0
13	321683 - Majdia (CT)	0
14	321684 - Char Majidia (CT)	0
15	321685 - Char Brahmanagar (CT)	0
16	321776 - Sonda (P) (CT)	0
17	321777 - Baruihuda (CT)	0
18	321778 - Paschimhatjangla (CT)	19
19	321911 - Bagula (CT)	2
20	321912 - Badkulla (CT)	0
21	321913 - Patuli (CT)	0
22	321979 - Nrisinghapur (CT)	0
23	321980 - Harinadibhastsala (CT)	18
24	321981 - Ghoralia (CT)	0
25	321982 - Beharia (CT)	10
26	321983 - Phulia (CT)	0
27	322044 - Gangni (CT)	0

28	322045 - Kamgachhi (CT)	0
29	322046 - Raghobpur (CT)	0
30	322047 - Panpara (CT)	0
31	322048 - Aistala (CT)	83
32	322049 - Satigachha (CT)	0
33	322050 - Anulia (CT)	11
34	322051 - Gopalpur (CT)	0
35	322052 - Parbbatipur (CT)	0
36	322163 - Halalpur Krishnapur (CT)	0
37	322164 - Hijuli (CT)	0
38	322165 - Ranaghat (CT)	0
39	322166 - Nasra (CT)	0
40	322167 - Gangnapur (CT)	20
41	322168 - Belgharia (CT)	0
42	322317 - Punglia (CT)	0
43	322318 - Darappur (CT)	0
44	322319 - Lalpur (P) (CT)	0
45	322320 - Chanduria (CT)	0
46	322321 - Simurali (CT)	0
47	322322 - Priyanagar (CT)	0
48	322323 - Jangal (CT)	2
49	322324 - Madanpur (CT)	0
50	322325 - Saguna (P) (CT)	0
51	322326 - Kulia (P) (CT)	2
52	322410 - Haringhata Farm (CT)	0
53	322411 - Simhat (CT)	3
54	322412 - Subarnapur (CT)	24
55	322413 - Digha (CT)	361
56	801681 - Nabadwip (M)	47
57	801682 - Krishnanagar (M)	9
58	801683 - Santipur (M)	0
59	801684 - Taherpur (NA + OG)	0
60	801685 - Birnagar (M)	9
61	801686 - Ranaghat (M)	0
62	801687 - Cooper's Camp (NA + OG)	51
63	801688 - Chakdaha (M)	79
64	801689 - Kalyani (M)	85
65	801690 - Gayespur (M)	12
District : Nadia (336)		21

The above Table shows the number of beds available in the medical institutions located in the towns under Nadia district. The urban area of Nadia district consists of fifty five Census Towns, eight Municipalities and two Notified Area. Two Notified Area include an Urban Out Growth (OG) each. It is observed from the above Table that for the entire urban area of the district there are 21 beds available in the medical institutions for every 10,000 population. The Table also shows that, out of sixty five urban units in forty one units the ratio of the number of beds available in the medical institutions per 10,000 population is 0. The highest ratio of 361 beds in medical institutions available per 10,000 population is reported from Digha (CT), followed by Kalyani Municipality with 85 beds per 10,000 population. Aistala (CT), Chakdaha Municipality and Cooper's Camp have all reported 50+ number of beds available for every 10,000 population, the number of beds are 83, 79 and 51 respectively.

Table 44 : Proportion of Slum population in Towns, 2011

Sr. No.	Name of the Town having Slum	Total population	Slum population	Percentage of Slum population to Total Population
1	2	3	4	5
1	801681 - Nabadwip (M)	125543	44100	35.13
2	801682 - Krishnanagar (M)	153062	49035	32.04
3	801683 - Santipur (M)	151777	60295	39.73
4	801684 - Taherpur (NA + OG)	38039	20818	54.73
5	801686 - Ranaghat (M)	75365	10839	14.38
6	801687 - Cooper's Camp (NA + OG)	23119	18755	81.12
7	801688 - Chakdaha (M)	95203	39582	41.58
8	801690 - Gayespur (M)	58998	2354	3.99
Total :		721106	245778	34.08

The above Table depicts the proportion of slum population to the total population of statutory towns which have reported having slum population. The slum areas are being identified on the basis of certain fixed criteria. The slum population in the district estimated with the help of slum data provided by the concerned town authorities. Nadia district has ten Statutory Towns. During Census 2011, slum population is being reported from eight Statutory Towns. In the district, of the total population of the Statutory Towns which have reported of having Slum area, 34.08 per cent population is inhabited in the slum areas. Out of eight Municipalities, Cooper's Camp (NA+OG) have the highest proportion (81.12 per cent) of slum population in the district. But in absolute figure slum dwellers are most in number in Santipur Municipality (60,295).

Table 45 : Most important Commodity Manufactured in Towns, 2011

Sr. No.	Name of the Town	Name of three most important commodities manufactured
1	2	3
1	321124 - Karimpur (CT)	PVC Works, Rixin Bag, Muri
2	321125 - Uttampur (CT)	Jute, Paddy, Wheat
3	321418 - Mira (CT)	Paddy, Jute, Oil Seed
4	321419 - Matiar (CT)	---
5	321527 - Jagadanandapur (CT)	---
6	321528 - Kshidirpur (CT)	---
7	321612 - Chapra (CT)	Mustard Oil, Steel Almirah, Leather Bags
8	321657 - Harindanga (CT)	---
9	321679 - Bamanpukur (CT)	Rice, Wheat, Mustard Oil
10	321680 - Tiorkhali (CT)	Blanket, Handloom Saree, Handloom Lungi
11	321681 - Bablari Dewanganj (CT)	Saree, Lungi, Vegetables
12	321682 - Gadigachha (CT)	Handloom Saree, Towel, Lungi
13	321683 - Majdia (CT)	Saree, Lungi, Vegetables
14	321684 - Char Majidia (CT)	Saree, Lungi, Gamchha
15	321685 - Char Brahmanagar (CT)	Saree, Lungi, Begetabnles
16	321776 - Sonda (P) (CT)	---
17	321777 - Baruihuda (CT)	---
18	321778 - Paschimbhatjangla (CT)	Paddy, Jute, Wheat
19	321911 - Bagula (CT)	---
20	321912 - Badkulla (CT)	Paddy, Wheat, Jute
21	321913 - Patuli (CT)	Paddy, Wheat, Jute
22	321979 - Nrisinghapur (CT)	Rice Making, Tant
23	321980 - Harinadibhastsala (CT)	Rice Making, Saree
24	321981 - Ghoralia (CT)	Saree
25	321982 - Beharia (CT)	Saree, Clay Modeling
26	321983 - Phulia (CT)	Handloom Saree, Ghee, Poultry
27	322044 - Gangni (CT)	---

28	322045 - Kamgachhi (CT)	Handloom Cloth
29	322046 - Raghampur (CT)	Tant Sari
30	322047 - Panpara (CT)	Tant Sari
31	322048 - Aistala (CT)	Handloom Saree, Power Loom, Plastic Flower
32	322049 - Satigachha (CT)	Cloths, Bricks, Medicines
33	322050 - Anulia (CT)	Fitkari, Tolly, Cloth
34	322051 - Gopalpur (CT)	---
35	322052 - Parbbatipur (CT)	---
36	322163 - Halalpur Krishnapur (CT)	Silver Ornament, Carpentry, Powerloom
37	322164 - Hijuli (CT)	Cane Stick, Silver Ornaments, Carpentry
38	322165 - Ranaghat (CT)	Beckery, Garments, Spining Mill
39	322166 - Nasra (CT)	Beckary, Garment, Hand Gloves
40	322167 - Gangnapur (CT)	Mustard Oil, Gloves
41	322168 - Belgharia (CT)	Paddy, Vegetable, Flour
42	322317 - Punglia (CT)	---
43	322318 - Darappur (CT)	---
44	322319 - Lalpur (P) (CT)	---
45	322320 - Chanduria (CT)	---
46	322321 - Simurali (CT)	---
47	322322 - Priyanagar (CT)	Paddy, Jute, Vegetable
48	322323 - Jangal (CT)	---
49	322324 - Madanpur (CT)	Paddy, Jute, Vegetable
50	322325 - Saguna (P) (CT)	---
51	322326 - Kulia (P) (CT)	---
52	322410 - Haringhata Farm (CT)	Paddy, Jute, Vegetable
53	322411 - Simhat (CT)	Vegetable, Paddy
54	322412 - Subarnapur (CT)	Paddy, Vegetable
55	322413 - Digha (CT)	Vegetable, Paddy
56	801681 - Nabadwip (M)	Handloom Products, Bidi, Bel Metal Utensils
57	801682 - Krishnanagar (M)	Hossiery, Clay Models, Dolls
58	801683 - Santipur (M)	---
59	801684 - Taherpur (NA + OG)	Soap, Chanachur, Hosiery
60	801685 - Birnagar (M)	Paddy, Jute, Sugar Cane
61	801686 - Ranaghat (M)	Fold Smith, Utensils, Soyabeen
62	801687 - Cooper's Camp (NA + OG)	Biri, Rice, Handloom
63	801688 - Chakdaha (M)	---
64	801689 - Kalyani (M)	Medical, Steel, Yarn
65	801690 - Gayespur (M)	---

Table 45 above shows the most important commodities manufactured in each town of Nadia district. It could be seen from the Table that jute is commonly produced in nine out of sixty five towns and in thirteen towns paddy production is very prominent. Lungi and Handloom saree are also manufactured in six towns. In Beharia (CT) clay models and sarees are produced and Bel metal utensils are very usual in Nabadwip Municipality. In Chapra (CT) Steel Almirah and Leather bags are manufactured.

Major Social and Cultural Activities
Places of Religious, Historical or Archaeological
Importance, Places of Tourist Interest
Major Characteristics and Contribution of the District

Major Social and Cultural Activities of the District like Festivals and Fairs

Innumerable fairs, festivals and socio-cultural events are held throughout the year in the district having wide admixture of religion, community and culture. The followers of the main faiths and some tribal groups observe their own religious festivals whereas they intermingle in certain *melas* (fairs) and ceremonies. Brief notes on the major festivals and *melas* of the district are given below :

(a) Festivals Celebrated throughout the State :

West Bengal celebrates many *pujas* (worship) and festivals. The Bengali proverb “*Baro Mase Tero Parbon*” (thirteen festivals in twelve months) indicates the abundant of festivity in the State. We are trying to go across the State Level common festivals in brief that are celebrated with great grandeur all over West Bengal with great enthusiasm. Please note that this State is a perfect example of communal harmony that is reflected in all the festivals. Peoples of different religion, caste and creed use to celebrate and participate in all the festivals together.

Durga Puja : Durga *puja* or *Sharadotsav* is undoubtedly the main festival of West Bengal. The dates of Durga *puja* celebrations are set according to the traditional Hindu calendar and the fortnight corresponding to the festival is called *Devi Paksha* (fortnight of the Goddess). Durga *puja* festival marks the victory of Goddess Durga over the evil buffalo demon Mahishasura. Thus, Durga *puja* festival epitomizes the victory of Good over Evil. The prominence of Durga *puja* increased gradually during the British Raj in Bengal and erstwhile Assam. After the Hindu reformists identified Durga with India, she became an icon for the Indian Independence Movement. In the first quarter of the 20th century, the tradition of *Baroyari* (community) *puja* was popularized due to this. After independence, Durga *puja* became one of the largest celebrated festivals in the whole world. It is also the largest open Air Art Exhibition in the World. Durga *puja* is also called *Akalbodhan* (untimely awakening of Durga), *Sharadiya Pujo* (autumnal worship), *Sharodotsab* (festival of autumn), *Maha Pujo* (grand *puja*), *Maayer Pujo* (worship of the Mother) or merely as *puja* or *pujo*.

Kali Puja : Kali *puja* is also known as *Shyama puja* or *Mahanisha puja*, is a festival dedicated to the Hindu Goddess Kali, celebrated on the new moon day of the Hindu calendar month of *Kartik* (mid-October to mid-November) especially in Bengal, Odisha, Bihar and Assam. While the Bengalis, Odias and Assamese adore Goddess Kali on this day, the rest of India worships Goddess Lakshmi on Diwali. In north India ‘Deepavali’ or the festival of lights is celebrated to commemorate the home coming of Lord Rama to Ayodhya after fourteen years of exile as per the epic Ramayana. Decoration with lights and cracking the crackers are part of the observation.

Saraswati Puja or Vasant Panchami : Goddess Saraswati is referred as the Goddess of learning and music. It is a festival that signifies the beginning of *Vasant Ritu* (spring season). This *puja* is celebrated on the fifth day of the bright fortnight of the lunar month of Bengali calendar month of *Magh* (mid-January to mid-February). A white swan on which the Goddess sits symbolizes *Satwa Guna* (purity and discrimination). This *puja* is celebrated in all educational institutions, music schools and even in localities throughout the State.

Dol Yatra or The Festival of Colours : The festival of *Dol Yatra* is celebrated with pomp and dignity in the State of West Bengal. While it is known as *Dol Yatra* in West Bengal, rest of India celebrates it as *Holi*. It is the last festival of Bengali Calendar Year. It celebrates the legend of Radha and Krishna which says that Lord Krishna expressed his love to her beloved Radha on this day. People celebrate this festival playing with coloured water and colour powder called *abeer*. *Dol Purnima* (full moon day) becomes all the more

significant for Bengalis, because this is also the birthday of the great Bhakti cult movement leader *Shree* Chaitanya Mahaprabhu (1485–1533).

Ratha Yatra or The Chariot Journey Festival : *Ratha Yatra* is a festival that involves moving of deities Jagannath, Balabhadra and Subhadra on a *ratha* (chariot) to their *Mausima Deula* (aunt's place). The festival originated in Puri, Odisha. The *Ratha Yatra* of Mahesh at Sreerampore in the Hugli district of West Bengal is the third oldest *ratha* festival in India and oldest in Bengal, having been celebrated since 1755. *Ratha Yatra* of Guptipara in Hugli district and of Mahishadal in Purba Medinipur district also has all India fame. Though mainly a *Vaishnava* festival, still it is celebrated by all communities. Small children are seen to pull small *rathas* around the streets accompanied by their parents. Many local *rathas* are also been pulled in this occasion throughout the State.

Raksha Bandhan : It is a Hindu festival that celebrates the love and duty between brothers and sisters where sisters tie a *rakhi* (sacred thread) on her brother's wrist. This symbolizes the sister's love and prayers for her brother's well-being, and the brother's lifelong vow to protect her. The festival falls on the full moon day (*Shravan Poornima*) of the Bengali calendar month of *Shravan* (mid-July to mid-August). Many myths and historic legends are linked to it. For example, the Rajput queens practiced the custom of sending *rakhi* threads to neighbouring rulers as token of brotherhood.

In West Bengal, the great poet Rabindranath Tagore invoked *Rakhi* as concepts to inspire love, respect and a vow of mutual protection between Hindus and Muslims during India's colonial era. In 1905, Bengal was divided by the British Empire on the basis of religion. Tagore arranged a ceremony to celebrate *Raksha Bandhan* to strengthen the bond of love and togetherness between Hindus and Muslims of Bengal, and urge them to together protest the British Empire which proved to be very successful. Even today in West Bengal, his tradition continues as people tie *Rakhis* to their neighbours and close friends.

Eid ul-Fitr or Festival of breaking the Fast : This is an important religious festival of the peoples belonging to Islam faith. It marks the end of *Ramadan*, the Islamic holy month of *sawm* (fasting). The religious *Eid* is a single day during which Muslims are not permitted to fast. The holiday celebrates the conclusion of the 29 or 30 days of dawn-to-sunset fasting during the entire month of *Ramadan*. The day of *Eid*, therefore, falls on the first day of the next Islamic calendar month of *Shawwal*. The date for the start of any lunar *Hijri* month varies based on the observation of new moon by local religious authorities, so the exact day of celebration varies by locality. However, in most countries, it is generally celebrated on the same day as Saudi Arabia. Throughout the State, mass prayers (*namaz*) are organized. It is a day of joyful get together.

Muharram : It is the first month of the Islamic calendar and is one of the four sacred months of the year. Since the Islamic calendar is a lunar calendar, *Muharram* moves from year to year when compared with the Gregorian calendar. It is the second holiest month following Ramadan. The word Muharram means forbidden and is derived from the word *harām*, meaning sinful. This is practically a mourning festival to observe the death of two brothers Hassan and Hussain – two grandsons of the Prophet Muhammed in the battle of Karbala. Tajiyas that symbolized the memorial tombs of the two brothers are taken out in procession and the devotees use to chant the name of Hassan and Hussain throughout.

Christmas : Also referred as Christmas Day, is an annual festival commemorating the birth of Jesus Christ, observed on December 25 as a religious and cultural celebration among billions of people around the world as well as West Bengal. On this day people exchange gifts, sweet and cakes amongst them. Many fairs are organized throughout the State and people use to gather there in numbers. Children are very fond of this festivals and Santa Claus is perhaps the most lovable character to them from whom they expect gifts packed in colourful papers. The chilling winter season practically extends this Christmas festivals up to English New Year i.e. January 1.

Good Friday : It is a Christian religious occasion commemorating the crucifixion of Jesus Christ at Calvary. Calvary, also Golgotha, was, according to the Gospels, a site immediately outside Jerusalem's walls where Jesus was crucified. It is also known as Holy Friday, Great Friday, Black Friday or Easter Friday.

Guru Nanak's Birthday : Guru Nanak Sahib, the founder of Sikhism, was born on 15th April, 1469 at Rai-Bhoi-di Talwandi in the present district of Shekhupura (Pakistan), now Nanakana Sahib. The Birthday of Guru Nanak Sahib falls on *Kartik Purnamashi* i.e. full moon day of the month *Kartik* (usually November). On this day the followers of Sikhism use to visit the *Gurdwara* (shrine) and pay homage to him. This occasion is celebrated all over the State every year with great devotion and enthusiasm.

Buddha Purnima : Also referred as Buddha *Jayanti*, the birth anniversary of the Lord Gautam Buddha is the most important festival of the Buddhists and is celebrated with great enthusiasm. This festival falls on full moon day in the month of April. It was on this same day that Buddha got enlightenment and also attained *Nirvana* (salvation). The Buddhists consider the day to be more auspicious than any other day of the year. It is also believed that Yashodara, Gautam's wife, his charioteer Channa and even his horse Kantaka were born on the same day.

Mahavir Jayanti : The followers of Jainism observes the birthday of Lord Mahāvīra on this date. Lord Mahāvīra (599 BCE–527 BCE), also known as Vardhaman, was the twenty-fourth and last *tirthankara* (holy person) of Jainism of present *Avasarpani* era (half time cycle as per Jain cosmology). Lord Mahāvīra was given the title *Jinā*, or "Conqueror" (conqueror of inner enemies such as attachment, pride and greed), which subsequently became synonymous with *tirthankara*. Although there is reasonable evidence to believe that Parsva, predecessor of Mahāvīra was a historical figure, still Mahavira is sometimes referred as the founder of Jainism. Colourful processions are taken out by the followers of Mahavir on this day which is well attended by people of all caste, creed and religion. The date of Lord Mahavir's birthday is decided according to the Jain calendar *Vira Nirvana Samvat*.

(b) Festivals of District Nadia :

The following are the important religious festivals commonly celebrated in the district.

Durga Puja : Durga *puja* is the most famous Hindu religious festival in the district. It is being celebrated during the month of September-October or Bengali calendar month *Ashwin*. Durga is considered as the mother God, as per Hindu religious belief. Four days celebrations are being organized at district level for worshiping the mother God i.e. 'Durga,' which symbolizes the victory of good over evil. It is also believed to be the homecoming of mother Durga (*Parvati*), wife of Lord Shiva, along with her two sons and two daughters; visiting her parental home from the Himalaya. Commemorating this belief every member of the family in district joins together during the *puja* which is celebrated for four d

Deepawali : Deepawali is also referred as 'the festival of lights'. It is being celebrated to commemorate the home coming of Lord Rama to Ayodhya after fourteen years of exile, as per the great epic *Ramayana*. Kali *puja* or Deepawali in Bengal is related to worshiping Goddess Kali or Shakti which is another expression of mother cult. Following Durga *puja*, Deepawali, is celebrated in the Bengali calendar month of *Kartik* (mid-October to mid-November) as a one day celebration. Large scale illumination in different colours is found all over the district, which instigate the tempo of festivity – the festival of lights as Deepaw

Eid-ul-Fitr and Muharram : Id-ul-fitr or Ramzan is celebrated at the end of Ramadan by Muslims and marks the first day to Islamic month of Shawwal. The month of Ramadan lasts for 29 or 30 days depending on the sighting of the moon. During

Ramadan, the Muslim people use to fast daylong. They believe that by fasting *Allah* will forgive all their sins and make them good human beings.

Muharram is an important festival of the Mohammadans. The mourning of Moharram is the rituals associated with the death of two grandsons of Prophet Mohammad in the battle of Karbala. Muharram is celebrated on the first few days of the month of the first month of Muharram in Islamic calendar.

Christmas and Easter : For Christian community, Christmas and Easter are the most important religious celebrations. The birth of Jesus Christ is celebrated on the 25th day of December every year. The resurrection of Jesus Christ is celebrated as Easter during March-April. Christians believe that Jesus Christ resurrected on the third day of crucifixion. Jesus Christ was crucified on Friday (Good Friday) and therefore Easter is celebrated on Monday with sound prayers and big feast. The main festivities are centred on the Church in Krishnanagar.

Vaishnavism or following the paths of Lord Vishnu in district Nadia goes back five hundred years ago during the time of **Shri Chaitanya Dev**. One of the most important social and cultural event in the district is *Samkirtan* or communal singing in the name of God. This was introduced by Sri Chaitanya himself, one of the greatest 'Vaishnavite' saint ever born to the nation. He developed it in a complete revolutionized form and preached it. 'Vaishnavism' of 'Bhakticult' introduced by him reached in the heart of all the people irrespective of rich or poor, caste or creed. Sri Chaitanya was born in Nadia, in AD 1486. Vaishnavism or Lord Krishna Cult is all about profound love and kindness for mankind, tolerance and restraints in personal life and respect for others.

Worship of Lord Krishna, which was inspired by Sri Chaitanya, resulted in many celebrations in the district. It includes *Rath Yatra*, *Dol Yatra*, *Jhulan Yatra*, *Ras Yatra*, *Goshthashtami* and *Janmashtami*.

'Barodol' of Krishnanagar is one of the most important events in Nadia district. The deity of Krishnanagar *Raj* is *Baro Narayan*. The main festival is of three days and the festival is more than 200 years old.

Raas Yatra of Nabadwip and Shantipur are famous all over West Bengal. The Shantipur *Ras* is of influence of Vaishnavism predominates whereas in Nabadwip *Ras* is influenced of Saktatism.

Sakta festival is associated with the name of **Krishnananda Agambagi** of Nabadwip. Different forms of Goddess Kali such as Bhadrakali, Sabsiva, Ranakali and Krishnakali was believed to be delineated by Krishnananda Agambagis.

During Siva festival, Siva is taken on an elevated seat by night in Nabadwip and the devotees dance with much enthusiasm. The bathing ceremony of seven images of Siva takes place under the name of Satgajan, Phal, Phul, Nil and Chadak.

(c) Folk Tradition of District Nadia :

'Lalanshahi' Sect was founded by the most famous Baul Fakir of nineteenth Century Bengal Lalan Sainji. He is also known as Lalon Sain, Lalon Shah, Lalon Fakir or Mahatma Lalon. Lalan Fakir 'rejected all distinctions of caste and creed' and people from both Hindu and Muslim communities followed his path. His '*Akhra*' which is situated in present day Chheuria village near the Sub-divisional headquarters of Kusthia (part of undivided Nadia district now in Bangladesh). They used to arrange '*Bhandara*' (*mahotsab* or grand festival) and great number of disciples will take part in discourse and community song.

Matua Sect is founded by Hari Thakur. Namasudras, a Scheduled Castes community of West Bengal, who have migrated from Bangladesh are the main followers of this Sect. A festival in memory of Hari Thakur is held in the Bengali calendar month of

Chaitra (mid-March to mid-April) every year in Chandghar village under Kaliganj Police Station.

The '**Sahebdhani**' sect was founded by Dhani, a Muslim woman born in Murshidabad. All Sahebdhani, irrespective of Hindu or Muslim will worship their *Guru Dindayal*. Their *Mahotsav* (greatest festival) will be celebrated on *Ekadashi*, the eleventh day of the lunar fortnight in the Bengali calendar month of *Chaitra* (mid-March to mid-April) every year.

(d) The Fairs of District Nadia :

Satimar Mela is another important event organized in Ghoshpara near Kalyani. This was introduced by Saraswati Debi alias '*Satima*,' wife of Ram Saran Pal of Sadgop caste. Ram Saran was disciple of Aulechand, who is the founder of 'Kartabhaja' Sect. This sect is numerically the second biggest after the Vaishnavist in West Bengal. No deity is worshiped by the Kartabhaja, it is the *Guru* (religious head) who is worshiped. The fair is scheduled for three days during *Dol Yatra* or *Holi* festival. However, it may continue for a month. The people follow the practice of confession before the *Guru* which is similar to Christianity and Islam. *Satima* Festival and *Mela* is held at Ghoshpara near Kalyani during *Holi*. *Satima* the Founder of Kartabpuja Sect is worshiped during the festival.

The **Jugalkishore Festival** is held at Aranghata during the Bengali calendar month of *Jaishtha* (mid-May to mid-June) every year. It is month long festival. The Ras Utsav at Santipur is a three day festival of Vaishnav and it is not free from Sakta influence and as a result, Goddess Kali is also being worshiped.

The **Brahma Puja Mela** at Arbandi in Badkulla is a weeklong festival during the Bengali calendar month of *Falgun* (mid-February to mid-March).

The weeklong **Baruni and Ganga Puja** festival at Phulkhali on way to Krishnanagar to Shikarpur is held during the Bengali calendar month of *Chaitra* (mid-March to mid-April).

The **Kali Puja Mela** at Patuli, near Badkulla is being held during the new moon day of the Bengali calendar month of *Agrahayan* (mid-November to mid-December).

The two century old festival and **Mela of Fatima Bibi** is held at Uttar Rajpur on the way to Haringhata in the Bengali calendar month of *Baisakh* (mid-April to mid-May). This festival lasts for three days.

The **Agmeshwari festival** at Nabadwip is held at Agmeshwaritala, the birth place of Krishnananda Agambagis, who wrote 'Tantrasar'.

The **Madan Mohan fair** at Birohi, near Kalyani is held during Bhatradwitiya in the Bengali calendar month of *Kartik* (mid-October to mid-November).

The **Ganesh Jamai Puja and mela** at Chakdah is held during *Makar Sankranti* (the last day of Bengali calendar month of *Pous* (January).

The **Sanajatra festival** at Jasra is held to celebrate the worship of Jagannath and coincides with the chariot festival of Puri, Odisha.

The **Nrisingha mela** at Deypara, near Krishnanagar is held on the fourteenth day in the Bengali calendar month of *Baisakh* (mid-April to mid-May) every year.

The **Jagadhatri Puja** at Krishnanagar was started by Raja Krishna Chandra Roy during the 18th Century.

The Panchannanda and Raksha Kali festival at Harishpur near Krishnanagar is held during the Bengali calendar month of *Magh* (mid-January to mid-February).

The two hundred years old Muharram festival at Dhananjoypur near Bethuadahari is held in the Islamic calendar month of **Muharram** (April-May).

The **Mahishmardini** and **Vindhyabasini** festival at Birnagar is held during Baishakhi Purnima – full moon night in the month of Bengali calendar month of *Baisakh* (mid-April to mid-May).

The **Lalen Mela** and Hari Thakur *Mela* are being held at Asannagar and Bara Chandghar respectively.

The **Jaleswar Siva Mela** at Ghurni is held during *Sivaratri* (in the Bengali calendar month of *Falgun* (mid-February to mid-March).

Brief Description of Places of Religious, Historical or Archaeological Importance and Places of Tourist Interest of the District

Shri Chaitanya Dev was born Nadia district in Nabadwip in 1486 A.D. He was a Hindu monk and social reformer and was venerated by ‘Gaudiya Vaishnavism’. His philosophy infused a new spirit into social, cultural, literary scene of West Bengal. The terracotta sculpture and temple architecture in Nadia district is found to be influenced by the Vaishnava Cult during the 16th Century.

Important temples situated in district Nadia :

- (i) The Siva temple at Palpara (Chakdaha) was built during the 17th century by *Raja* Raghab Roy of Krishnanagar. The trident of this Siva temple is considered very significant in the light of religious interpretations. Tales from the Ramayana, the great Hindu mythology book, have been inscribed on its terracotta walls.
- (ii) The Siva temple at Matiari (Krishnaganj) was built by *Raja* Raghab Roy in the year 1665.
- (iii) The Siva temple at Dogachhi was established by *Raja* Raghab Roy in 1669.
- (iv) The famous Jaleswar Siva temple at Santipur was built by *Raja* Raghab Roy.
- (v) The Siva temples at Srinagar (Chakdaha) were built by *Raja* Raghab Roy during 1671 to 1674.
- (vi) The Siva temple at Imla, Birnagar was built by Kasiswar Mitra in the year 1669.
- (vii) The Ghateswar Siva temple was built by *Raja* Raghab Roy of Krishnanagar.
- (viii) The Raghaveswar temple at Dignagar was built by *Raja* Raghab Roy in the year 1669.
- (ix) There is a temple at Akandaberia in Kaliganj. The temple was established by the Sinha family at Bhaluka.
- (x) The Siva temple at Baghanchra Santipur was built in 1665 by Chand Roy. Presently it is in a dilapidated condition, due to lack of maintenance.
- (xi) The Gokulchand temple is situated at Santipur.
- (xii) The terracotta temple situated at Belpukur is famous for its architecture.
- (xiii) The Advaitaprabhu temple situated at Santipur.
- (xiv) The Rajrajeswar temple at Sivnibas Krishnaganj built by *Raja* Krishna Chandra Roy of Krishnanagar in the year 1754. This site is a composite structure of five temples and Lord Siva is named as Rajrajeswara (The Lord of King of Kings). The

Ragnishwar Siva temple built in the year 1762 and the Ram-Sita temple form part of this composite structure. The entrance gates bear Gothic influence.

- (xv) The Shyamchand temple situated at Santipur built in the year 1726.
- (xvi) In the year 1767 *Rani* Bhabani established a temple at Mrigi, Tehatta of Krishnanagar.
- (xvii) The Krishnaraj temple situated at Kanchanpalli built in 1786.
- (xviii) The Anandamayee Kali temple at Krishnanagar built by *Raja* Girish Chandra Roy (1802-1841) of Krishnanagar the significance of this temple is here the image of Kali is seated upon Mahakal.
- (xix) The Bhabatarini Kali temple situated at Nabadwip, established by *Raja* Girish Chandra Roy.
- (xx) The Jagattarini temple built by Iswarchandra Mitra at Ipla, Birnagar in the year 1817.
- (xxi) The Deen Dayamoyee temple at Ipla, Birnagar established by Iswarchandra Mitra in the year 1818.
- (xxii) The Jugalkishore temple situated at Aranghata built during the reign of *Raja* Krishna Chardra Roy in 1728, by Ganaram Das and Ramprasad Pande.
- (xxiii) The Radhakrishna temple situated at Kuli, Kalyani bears the memory of *Sree* Chaitanya.
- (xxiv) The Harihar Mandir at Aamghata established by *Raja* Krishnachandra Roy in 1776.

Temple architecture of Bengal is categorized into three categories viz. *Chala Mandir*, *Ratna Mandir and Dalan Madir*. Most of the temple in Nadia district belongs to *Chala* type.

The important and ancient mosques found in Nadia district are built during the regime of Bakhtiar Khalji in 1202 AD. These mosques are built using lime and terracotta mixture.

Following are the ancient mosques in Nadia district :

- (i) The Kechuadanga mosque situated at Karimpur.
- (ii) The Topkhana mosque at Santipur built by Fauzdar Gaji Mohammad Yaar Khan in during 1703 and 1704.
- (iii) The mosque situated at Shantipur market.
- (iv) The *dargah* at Matiary Banpur in Krishnaganj, popularly known as 'Buro Sahaber Dargah', was built in 17th century.
- (v) Tomb of the Gazi at Gazitala.
- (vi) Ancient mosque situated at Palpara.

Following are the important Churches in the district :

- (i) Roman Cathedral Church in Krishnanagar established in 1898.
- (ii) The Protestant Church at Krishnanagar established during 1840 to 1843, enshrined by Captain Smith.
- (iii) The Protestant Church at Chapra.

Places of Archeological Importance in Nadia district :

Kamdevpur in Kaliganj : A stone axe and few articles belonging to the Stone age and Bronze age were found from Kamdevpur in Kaliganj.

Jitpur and Tehatta : Earthen pottery belonging to the period of 10th and 12th century A.D. were excavated from Jitpur and Tehatta.

Debagram at Kaliganj : Evidences of Buddhist influence in Nadia district was shown from the statue made of stones which were excavated from Debagram at Kaliganj. The Statue of Buddha belongs to 10th century A.D. made of black stone was found at Baneya village in Tehatta.

Krishnanagar : A black stone image of Sadasiva belongs to 12th century found at Krishnanagar.

Sambhunagar : The image of a Goddess resembling Manasa was found at Sambhunagar.

Debagram in Ranaghat : Ruins of fortress and temples prior to the period Muhammadan are found from Debagram in Ranaghat.

Plassey : The place where the Battle of Plassey was fought between Bengal ruler *Nawab* (king) Siraj-ud-Daullah and the British is in Nadia. A memorial stone was erected there.

Rajbari at Krishnanagar : The *Rajbari* (palace) of Krishnanagar was built during 17th century. *Raja* Rudra Roy ruled Krishnanagar which was previously known as Reui. He ruled Matiari (presently Krishnanagar) during 1683-1694 AD.

Sivnibas Palace in Krishnanagar : The Sivmibas Palace situated at Krishnanagar was built by Raja Krishna Chandra Das, one of the successors of Raja Rudra Roy, who ruled from 1728 AD to 1782 AD.

Brahma Samaj Mandir : 'Brahma Samaj Mandir' at Krishnanagar was established in 1847 under the patronage of *Raja* S. Chandra Roy of Krishnanagar. Another Brahma Samaj Mandir was established at Shantipur in 1898.

Places of Tourist Interest in Nadia district :

Bethuadahari Wildlife Sanctuary in Nadia district is the most attractive tour destination for the tourists. This Sanctuary was come into being on 1980. Beautiful deer are the major point of attraction. Besides deer, pythons, *jungle* wild cats, porcupines, snakes, and variety of birds are seen in the Wild Life Sanctuary.

The **Siv Nibas palace at Krishnanagar** built during the regime of *Raja* Krishna Chandra Roy from 1728 to 1782 AD is a beautiful monument in Nadia district.

Rajbari Palace at Krishnanagar, built by then Nadia *Raj Raja* Rudra Roy at Reui, later the name of the place is renamed as Krishnanagar and the Protestant Church at Krishnanagar are the major places of tourist attraction.

Mayapur is the Shri Chaitanya Math Head Quarter and the famous temple of 'International Society for Krishna Consciousness' (ISCON) is worth mentioning for its beautiful structures. Ballal Dhupi at Mayapur and ruins of Shiva temple, believed to be constructed during 10th and 11th century AD are also place of tourist attraction besides the pottery antiquities.

Nabadwip city with ancient tradition situated on the banks of the Bhagirathi River is a good place for visit. Nabadwip is also famous for seat of learning. The place abounded in Seminaries where philosophy, *nyaya* and grammar were taught by the teachers of

country wise fame. Vaishnavas used to visit the area for worship. The Shrine of *Shree* Chaitanya and number of Sakta and Saiva places of worship attract pilgrims to this area.

Phulia, the birth place of the poet Krittivas who has translated Ramayana into Bengali is an important spot of tourist destination.

Plassey, the famous and historic battle ground where the 'Battle of Plassey' was fought between Bengal ruler and the British is also situated in Nadia district.

Progress in Tourism in the District of Nadia

Year	No. of Vehicles	No. of Trips conducted	No. of Tourists Carried	No. of Tourists staying in Tourist Lodges	No. of Tourist Lodges (Govt.)	Total Earning ('000 Rs.)
(1)	(2)	(3)	(4)	(5)	(6)	(7)
2006-07	12781	5	969.52
2007-08	13547	5	1028.20
2008-09	15602	5	1228.17
2009-10	18302	5	1700.23
2010-11	20521	5	1921.41

(Source : District Statistical Hand Book, Nadia, 2010-11)

Major Characteristics of the District, Contribution of the District in the form of Historical Figures Associated with the District

- 1) Vasudeb Sarvabhoma – The great logician of all India repute of Navya-Nyaya school
- 2) Raghunath Siromoni – The great logician of all India repute of Navya-Nyaya school
- 3) Shri Chaitanya Dev – The great Vaishnavite savant
- 4) Krishnananda Agambagis – The famous author of Tantrasara
- 5) Krittibas Ojha – Foremost Composer of Bengali Ramayana
- 6) Maharaja Krishna Chandra Roy – Nadia *Raj*
- 7) Bharat Chandra Roy – Annadamangal fame
- 8) Digambar Biswas – Leader of the organized revolt against Indigo plantation
- 9) Bishnu Biswas – Leader of the organized revolt against Indigo plantation
- 10) Jatindranath Mukhopadhyay alias Bagha Jatin – Eminent Freedom fighter
- 11) Karuna Nidhan Bandopadhyay – Eminent Poet
- 12) Rajsekhar Basu Pseudonym – Parasuram – Eminent writer

Village and Town Directory

Scope of Village Directory and Town Directory

The District Census Handbook is brought out in two parts – Part A and Part B separately. Part-A covers Village and Town Directory data and Part-B covers Village and Town wise Primary Census Abstract (PCA) data of 2011 Census along with Housing amenities data. The scope of Village Directory and Town Directory is discussed below.

Scope of Village Directory :

For the conduct of Census, the villages in the district have been arranged C.D. Block wise and within the C.D. Block, they are shown Location Code wise. For the purpose of identification, each village is assigned a Location Code number. In 2011 Census, all the villages have been given unique 6 digit Code numbers which are continuous within India and will remain constant across the Census. This will make it easier for comparative study. Location Code Range of 000001-799999 has been kept for villages.

'Village' is defined as a statutorily recognized unit having a definite boundary and separate land records. In case a complete village is treated as an Outgrowth of an urban agglomeration or a Census Town, data on amenities and land use for that village have not been given in the Village Directory but shown along with the urban component.

The un-inhabited villages (villages with no population) have been indicated as such after furnishing details of the location code number of the village, name and area of the village.

Village directory contains non-Census data pertaining to each village of the district. A C.D. Block level Map and alphabetical list of villages under each C.D. Block is included in the Part-A volume. It gives the village wise basic information relating to infrastructure and amenities available in the sphere of education and medical facilities, drinking water, power supply, post and telegraph, communications, approach road to village and distribution of land use area. In addition, it contains information about total area of each village, total population and number of households and the nearest town and its distance from the village. The information on number of households and total population has been included with a view to examine the correlation of amenities with the number of households and population they serve. If an amenity is not in existence in the referent village, the distance in broad ranges from the nearest place along with name, where the amenity is available is given. The broad ranges are given as - Code 'a' for less than 5 km distance, 'b' for 5 to 10 km distance and 'c' for more than 10 km distance.

Some additional information has been added, which are : (1) Pre. Primary School (2) Management Institute (3) Polytechnic (4) Special School for Disabled (5) Veterinary Hospital (6) Mobile Health Clinic (7) Traditional Practitioners and Faith Healers (8) Medicine Shop (9) Type of drainage connectivity for waste water outlet (10) Total Sanitation Campaign (TSC) (11) Rural Sanitary Mart/Rural Hardware outlet (12) Rural Production Centers (13) Solid and Liquid Waste Management (14) Village PIN Code (15) Public Call Office/Mobile (16) Mobile Phone Coverage (17) Internet Cafes/Common Service Center (18) Private Courier Facility (19) Auto/Modified Autos (20) Taxis (21) Vans (22) Tractors used for Transport (23) Cycle Pulled Rickshaws (Manual Driven) (24) Cycle Pulled Rickshaws (Machine Driven) (25) Carts Driven by Animals (26) National Highway (27) State Highway (28) Major District Roads (29) Other District Roads (30) Water Bound Macadam (31) ATM facility (32) Self-help Group (33) Public Distribution System (34) Mandis/Regular Market (35) Weekly *Haat* (36) Agricultural Marketing Society (37) Nutrition Centre (38) Accredited Social Health Activist (ASHA) (39) Community Centre with/without TV (40) Public Library (41) Public Reading Room (42) Polling Station (43) Birth and Death Registration office (44) Agricultural Product and (45) Handicrafts Products.

In addition to the above details, following appendices to Village Directory have also been included.

Appendix-I	Summary showing total number of villages having Educational, Medical and other amenities in villages – C.D. Block level.
Appendix-I A	Villages by number of Primary Schools.
Appendix-I B	Villages by Primary, Middle and Secondary Schools.
Appendix-I C	Villages with different sources of drinking water facilities available.
Appendix-II	Villages with 5,000 and above population which do not have one or more amenities available.
Appendix-III	Land utilization data in respect of Census towns.
Appendix-IV	C.D. Block wise list of inhabited villages where no amenity other than drinking water facility is available.
Appendix-V	Summary showing number of Villages not having Scheduled Caste population.
Appendix-VI	Summary showing number of Villages not having Scheduled Tribe population.
Appendix-VII A	List of villages according to the proportion of the Scheduled Castes to the total population by ranges.
Appendix-VII B	List of villages according to the proportion of the Scheduled Tribes to the total population by ranges.

Scope of Town Directory :

The Town Directory contains Non-Census data for each of the towns in the district and is presented through a set of seven statements covering different aspects of urban life. It presents important and useful information like civic and other amenities available in all the towns of the district. The presentation of the statements used in the current 2011 Census similar to the preceding 2001 Census.

The Non-Census data contained in the Town Directory is largely provided by the Municipal Authorities. In case of Non-Municipal towns (Census Towns), the information have been provided by the respective C.D. Block Authorities.

The details of town directory statements are given below in brief.

- (I) Statement I – Status and Growth History
- (II) Statement II – Physical aspects and location of towns, 2009
- (III) Statement III – Civic and other amenities, 2009
- (IV) Statement IV – Medical Facilities, 2009
- (V) Statement V – Educational, Recreational and Cultural facilities, 2009
- (VI) Statement VI – Industry and banking, 2009
- (VII) Statement VII – Civic and other amenities in slums, 2009
- (Appendix) Appendix – Towns showing their outgrowth with population

In all the statements the towns are arranged in the alphabetical order within the district. The details of these statements are given in the analytical portion of the town directory. One Statement-III Municipal Finance deleted and Statement-V Medical, Educational, Recreation and Cultural Facilities divide in above two Statement-IV and Statement-V.

Brief Note on Village and Town Directory including Abbreviations used in Town Directory

Village Directory 2011 Census :

The Village Directory is being compiled for both inhabited and un-inhabited villages. In the village directory both private and government facilities/institutions have been given. In case of un-inhabited/depopulated villages, the location code number, name and area of the village is being given universally in Village Directory and Village PCA. The columns relating to the amenities and land use pattern, etc. being left blank and it will be noted against the name of the village that it is un-inhabited/depopulated. The Appendices to Village Directory and Inset Tables based on village Directory data are also prepared for inhabited villages.

In the Village Directory format for 2011 Census there are 121 columns and the details thereon are as follows :

Columns 1 : Serial Number : Self explanatory. All the villages within the CD block are presented serially in the ascending order of their location code number.

Columns 2 : Name of village : Self explanatory. The name of the villages is shown against this column. This also includes the forest and uninhabited villages.

Columns 3 : Location Code Number of village. The location code number of the villages is shown against this column.

Columns 4 : Area of the Village : The area of the villages has been given in hectares.

Column 5 : Total Population : The total population of the village as per 2011 Census has been given against this column.

Column 6 : Number of Households : The number of households as per 2011 Census have been given in this column.

Amenities :

The availability of different infrastructural amenities such as education, medical, drinking water, post, telegraph, banks, credit societies, recreation and cultural facilities, communication, power, etc. in each village have been given in the Village Directory. Wherever the amenities are not available in the village, the distance range code viz. 'a' for <5 Kms, 'b' for 5-10 Kms and 'c' for 10+ Kms of the nearest where facility is available is given. Column wise details are given below :

Columns No. 7 to 20 – Educational Facilities : All the different educational facilities available in the village have been given under these columns. Nursery/LKG//UKG classes are included in Pre-Primary Schools, Classes up to class V included in Primary School; Classes from VI to VIII are included in the Middle school. Classes from IX and X included in Secondary School. Classes from XI and XII are included in Senior Secondary School. In case of composite schools like middle school with primary school or secondary school with middle school, these are also included in the number of primary and middle schools, respectively. The information on the entire educational institutes is given under these columns.

Columns No. 21 to 38 – Medical Facilities : All the different medical facilities available in the village have been given under these columns.

Columns No. 39 to 46 – Drinking Water : The information on availability of various types of the drinking water facility within the village has been given under these columns.

Columns No. 47 to 50 – Availability of Toilet and others : The information on availability of toilet and Bio-Gas etc. available in the village has been given under these columns.

Columns No. 51 to 67 Communication – Post & Telegraph and Transport : The information on communication and Post Office, Sub-Post Office, & Telegraph Office,

Village PIN Code number, Phone-Landlines, Mobile Phone, Private Courier Facility, Internet Café, etc. available in the village has been given under these columns. The information on all various transport facilities whether public/private transport like Bus, Railway Station or Navigable waterways, Taxi, Van, Tractors etc. available in the village has also been given under these columns.

Columns No.68 to 79 – Village connected to High ways, Village Roads, Banks and Credit Societies : The information on all roads connected to village has been given under these columns. These include National Highway, State Highway, District Roads and other district roads connected to the village, Pucca roads, Kutchcha Roads, Water Bounded Macadam Roads, Navigable Water Ways and Foot Paths has been given under these columns. Further, the information on availability of banks, ATM and Agricultural Credit societies in the village has been given under these columns.

Column No. 80 to 96 – Miscellaneous Facilities : The information on various miscellaneous facilities available in the village has been given under these columns. These includes Self -Help Group, Public Distribution Shop (PDS), Mandi /Regular Market, Weekly Haat, Agricultural Marketing Society, Nutrition Centre(ICDS), Anganwadi Centre, ASHA, Community Centre, Sports Fields, Sports Club/Recreation Centre, Cinema/Video Halls, Public Library, Public Reading Room, News Paper Supply, Assembly Polling Station, Birth and Death Registration Office.

Columns No. 97 to 100 – Electricity : Availability of Power Supply in the village, whatever may be the form of its use has been given in these columns. These include Electricity for Domestic Use, Electricity for Agriculture Use Electricity for Commercial Use, and Electricity for all purpose Domestic Uses.

Column No. 101 and 102 – Nearest Town : The name of the nearest town along with the distance range code has been in these columns.

Land use and Irrigation :

The land use patterns in the Village Directory conform to the pattern of classification of land use as recommended by the Ministry of Agriculture, Government of India. The Ministry has recommended the maintenance of records of land use pattern under the following 9 categories.

(i) Column No. 103 – Forests : This includes all lands classed as forest under any legal enactment dealing with forests or administered as forests, whether state-owned or private, and whether wooded or maintained as potential forest land. The area of crops raised in the forest and grazing lands or areas open for grazing within the forests remain included under the forest area.

(ii) Column No. 104 – Area under non-agricultural use : This includes all lands occupied by buildings, roads and railways or under water, e.g. rivers and canals and other lands put to uses other than agriculture.

(iii) Columns No. 105 – Barren and un-culturable land : This includes all barren and unculturable land like mountains, deserts, etc. land which cannot be brought under cultivation except at an exorbitant cost should be classed as unculturable whether such land is in isolated blocks or within cultivated holdings.

(iv) Column No. 106 – Permanent Pastures and other Grazing Lands : This includes all grazing lands whether they are permanent pastures and meadows or not. Village common grazing land is included under this head.

(v) Column No. 107 – Land under Miscellaneous Tree Crops, etc. : This includes all cultivable land which is not included in 'Net area sown' but is put to some agricultural uses. Lands under Causing trees, thatching grasses, bamboo bushes and other groves for fuel, etc. which are not included under 'Orchards' are classed under this category.

(vi) Column No. 108 – Culturable Waste Land : This includes lands available for cultivation, whether not taken up for cultivation or taken up for cultivation once but not cultivated during the current year and the last five years or more in succession for one reason or other. Such lands may be either fallow or covered with shrubs and jungles which are not put to any use. They may be assessed or unassessed and may lie in isolated blocks or within cultivated holdings. Land once cultivated but not cultivated for five years in succession is also included in this category at the end of the five years.

(vii) Column No. 109 – Fallow Lands other than Current Fallows : This includes all lands which were taken up for cultivation but are temporarily out of cultivation for a period of not less than one year and not more than five years.

(viii) Column No. 110 – Current Fallows : This represents cropped area, which is kept fallow during the current year. For example, if any seeding area is not cropped against the same year it may be treated as current fallow.

(ix) Column No. 111 – Net Area Sown : This represents the total area sown with crops and orchards. Area sown more than once; in the same year is counted only once.

Column No. 112 – Total Irrigated Land Area : It includes all land which is cultivable and irrigated by any source of irrigation. The total irrigated area of the village has been given under this column.

Column No. 113 – Total Un-Irrigated land Area : Un-Irrigated area includes all land which is cultivable but not irrigated by any source of irrigation. The total un-irrigated land area of the village has been given under this column.

Column No. 114 to 118 Area Irrigated by source : The area irrigated by various source of irrigation in the village have been given under these columns. The different source of irrigation facilities available in the village are as follows :

(i) Canals (C) – Govt. or Pvt., (ii) Wells/Tube-wells (W/TW), (iii) Tanks/Lake (T/L), (iv) Waterfall (WF), and (v) Others (O).

Columns No.119 to 121 – Three most important commodities manufactured : The names of three most important commodities manufactured in the village are indicated in this column.

C.D. Block level totals of the Village Directory :

At the end of entries for the Village Directory of each C.D. Block, the totals of different columns are being given wherever possible. However, in case of some of the columns, it may not be possible to work out the C.D. Block level totals, in such cases the particular of relevant columns are being left blank against C.D. Block level.

Appendices to Village Directory :

The Village Directory also includes the following appendices :

- Appendix I : Summary showing total number of villages having Educational, Medical and other amenities in villages – C.D. Block level.
- Appendix I A : Villages by number of Primary Schools.
- Appendix I B : Villages by Primary, Middle and Secondary Schools.
- Appendix I C : Villages with different sources of drinking water facilities available.
- Appendix II : Villages with 5,000 and above population which do not have one or more amenities available.
- Appendix III : Land utilization data in respect of Census towns.
- Appendix IV : C.D. Block wise list of inhabited villages where no amenity other than drinking water facility is available.

- Appendix V : Summary showing number of Villages not having Scheduled Caste population.
- Appendix VI : Summary showing number of Villages not having Scheduled Tribe population.
- Appendix VII A : List of villages according to the proportion of the Scheduled Castes to the total population by ranges.
- Appendix VII B : List of villages according to the proportion of the Scheduled Tribes to the total population by ranges.

Note explaining the abbreviations used in Town Directory 2011 Census :

Statement I : Status and Growth History :

Column 1 – Serial Number : Self explanatory

Column 2 – Class, Name and Civic status of Town : The Class is presented according to population of the towns in 2011 Census as follows:

Population	Class	Population	Class
100,000 and above	I	10,000 – 19,999	IV
50,000 – 99,999	II	5,000 – 9,999	V
20,000 – 49,999	III	Below - 5,000	VI

The following abbreviations are used to denote the Civic Status of the town.

Civic Status	Codes	Civic Status	Codes
i – Municipal Corporation	M. Corp.	xii – Notified Town Area	NTA
ii – Municipal Committee	MC	xiii – Industrial Notified Area	INA
iii – Municipal Council	M Cl	xiv – Industrial Township	ITS
iv – City Municipal Council	CMC	xv – Township	TS
v – Town Municipal Council	TMC	xvi – Town Panchayat	TP
vi – Municipal Board	MB	xvii – Nagar Panchayat	NP
vii – Municipality	M	xviii – Town Committee/ Town Area Committee	TC
viii – Cantonment Board/Cantonment	CB	xix – Small Town Committee	ST
ix – Notified Area	NA	xx – Estate Office	EO
x – Notified Town	NT	xxi – Gram Panchayat	GP
xi – Notified Area Committee /Notified Area Council	NAC	xxii – Census Town	CT

Column 3 to 25 : These columns are self-explanatory.

Statement II : Physical Aspects and Location of town, 2009

Column 1 to 2 – Serial number and Name of town : Self explanatory

Columns 3 to 5 – Physical Aspects : In these columns the Rainfall and Maximum and Minimum Temperature of the town is recorded.

Columns 6 to 12 : Name and road distance of the town (in kms.) from the State headquarters, District headquarters, Sub-divisional/Taluk/Tahsil/Police station/ Development Block/Island HQ., Nearest city with population of one lakh and more, Nearest city with population of five lakh and more, Railway station and Bus route is recorded in these columns respectively. If the names mentioned in these columns are the same as the referent town itself, the distance is recorded as (0) zero.

Statement III – Civic and other Amenities, 2009 :

Column 1 to 2 – Serial number and Name of town : Self explanatory

Column 3 – Road length (in km.) : The information about the road length (in km.) within the limit of the town is recorded in this column.

Columns 4 to 7 – System of drainage : The system of drainage available in the town is indicated in these columns by the following codes :

<u>System of drainage</u>	<u>Codes</u>
Open drains	OD
Closed drains	CD
Both drains	BD

Columns 8 to 11 – Number of latrines : The number of various types of latrines available in the town is indicated in these columns.

Columns No. 12 & 13 – Protected water supply : The information on source of water supply and system of water storage with capacity available in the town are given in these columns in the following codes :

Column 12 (Source of water supply) :

(i) Tap water	T
(ii) Tube-well water	TW
(iii) Tank Water	TK
(iv) Well water	W

Column 13 (System of water storage) :

(i) Over Head Tank	OHT
(ii) Service Reservoir	SR
(iii) River Infiltration Gallery	RIG
(iv) Bore Well Pumping System	BWP
(v) Pressure Tank	PT

The information on 2 major source of water supply is given in column 12 and the system of water storage with capacity against each in kilo-litres (in bracket) is presented in column 13.

Columns 14 – Fire Fighting Service : In case the fire fighting service is available in the referent town, 'yes' is recorded. If the facility is not available within the town, the name of the nearest place having this facility with its distance from the referent town has been recorded.

Columns 15 to 19 – Electrification (Number of connections) : Different types of electric connections have been shown in these columns, i.e., Domestic, Industrial, Commercial, Road lighting (points) & others.

Statement IV : Medical Facilities, 2009 :

Columns 1 to 2 – Serial number and Name of town : Self explanatory

Columns 3 to 13 : The number of various medical institutions such as Hospitals, Dispensaries, Health Center, Family Welfare Center, Maternity and Child Welfare Center, Maternity Homes, T.B. Hospital/clinic, Nursing Homes, Charitable Hospital/Nursing Home, Mobile Health Clinic and Others as available in the town, are indicated in these columns (along with number of beds in brackets).

If a medical facility is not available in the town, the name of the nearest place and its distance in kilometers from the town where the facility is available is mentioned.

Column 14 – Veterinary Hospital : The Number of Veterinary Hospitals available in the town is given in this column.

Column 15 – Medicine Shop : The number of Medicine shops available in the town is given in this column.

Statement V : Educational, Recreational and Cultural Facilities, 2009 :

Columns 1 to 2 – Serial number and Name of town : Self explanatory

Columns 3 to 15 – Educational Facilities : The information on number of Primary school, Middle school, Secondary school, Senior Secondary school, Arts/Science/Commerce colleges (of degree level and above), Medical colleges, Engineering colleges, Management Institute/Colleges, Polytechnics, Recognized Shorthand, Typewriting and vocational training Institutions, Non-formal Education Center (Sarva Shiksha Abhiyan Center), Special School for disabled and Others available in the town, are indicated in these columns.

If an educational facility is not available in the town, the name of the nearest place and its distance in kilometers from the town where the facility is available is mentioned.

Columns 16 to 23 – Number of Social, Recreational and Culture Facilities : The information on No. of Home Orphanage, Working women's hostels (with No. of seats in bracket), No. of Old Age Home, Stadium, Cinema Theatre, Auditorium/Community halls, Public libraries and Reading rooms available in the town are given under these column.

Statement VI : Industry and Banking 2009 :

Columns 1 to 2 – Serial number and Name of town : Self explanatory

Columns 3 to 5 – Names of three most important commodities manufactured : The names of three most important commodities manufactured in the town are given under these columns.

Columns 6 to 8 – Number of banks : The number of banks available in the referent town both Commercial and Co-operative banks are recorded against these columns.

Columns 9 & 10 – Number of Agricultural and Non Agricultural Credit Societies : The number of Agricultural and Non Agricultural Credit Societies available in the referent town are given in these columns.

Statement VII : Civic and other Amenities in Slums, 2009 :

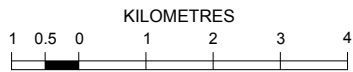
This statement VII provides information on civic and other amenities in all slums whether notified or not and for all towns having statutory bodies, like Municipality, Municipal Corporation, Town area committee etc.

Section I – Village Directory

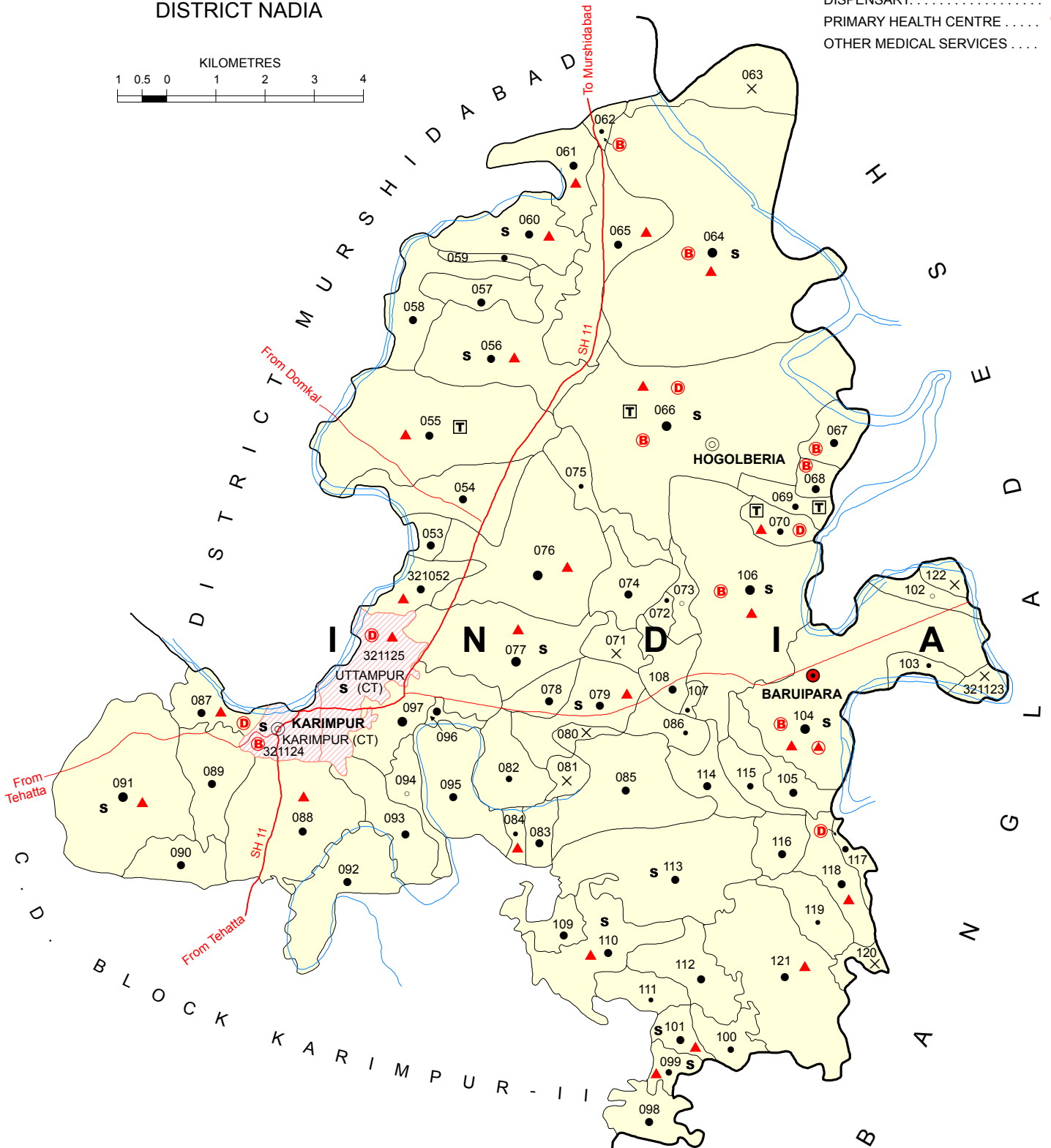
A : List of Villages merged in Towns and Outgrowths at 2011 Census

Census 2001 Codes					MDDS e-GOVERNANCE CODE (Census 2011 PLCN)				
ST Code	DT Code	Sub-DT Code	Vill Code	Vill Name	MDDS STC	MDDS DTC	MDDS Sub_DT	MDDS PLCN	MDDS Name of Villages
19	10	0001	01486500	Uttampur	19	336	02299	321125	Uttampur (CT)
19	10	0005	01506600	Mira	19	336	02303	321418	Mira (CT)
19	10	0005	01514700	Matiari	19	336	02303	321419	Matiari (CT)
19	10	0007	01533100	Chapra	19	336	02305	321612	Chapra (CT)
19	10	0008	01540800	Harindanga	19	336	02306	321657	Harindanga (CT)
19	10	0009	01542800	Bamanpukur	19	336	02307	321679	Bamanpukur (CT)
19	10	0009	01543400	Tiorkhali	19	336	02307	321680	Tiorkhali (CT)
19	10	0009	01543600	Gadigachha	19	336	02307	321682	Gadigachha (CT)
19	10	0009	01543700	Majdia	19	336	02307	321683	Majdia (CT)
19	10	0010	01549400	Sonda (P)	19	336	02308	321776	Sonda (P) (CT)
19	10	0010	01549100	Paschimhatjangla	19	336	02308	321778	Paschimhatjangla (CT)
19	10	0012	01565700	Bagula	19	336	02310	321911	Bagula (CT)
19	10	0012	01563200	Badkulla	19	336	02310	321912	Badkulla (CT)
19	10	0012	01563100	Patuli	19	336	02310	321913	Patuli (CT)
19	10	0013	01568900	Nrisinghapur	19	336	02311	321979	Nrisinghapur (CT)
19	10	0013	01569000	Harinadibhastsala	19	336	02311	321980	Harinadibhastsala (CT)
19	10	0013	01571400	Ghoralia	19	336	02311	321981	Ghoralia (CT)
19	10	0013	01571600	Beharia	19	336	02311	321982	Beharia (CT)
19	10	0014	01574300	Gangni	19	336	02312	322044	Gangni (CT)
19	10	0014	01575100	Kamgachhi	19	336	02312	322045	Kamgachhi (CT)
19	10	0014	01574700	Raghabpur	19	336	02312	322046	Raghabpur (CT)
19	10	0014	01574600	Panpara	19	336	02312	322047	Panpara (CT)
19	10	0014	01579700	Anulia	19	336	02312	322050	Anulia (CT)
19	10	0015	01583400	Halalpur Krishnapur	19	336	02313	322163	Halalpur Krishnapur (CT)
19	10	0015	41015000	Hijuli (OG)	19	336	02313	322164	Hijuli (CT)
19	10	0015	41015000	Ranaghat (OG)	19	336	02313	322164	Hijuli (CT)
19	10	0015	01583300	Gangnapur	19	336	02313	322167	Gangnapur (CT)
19	10	0015	01581200	Belgharia	19	336	02313	322168	Belgharia (CT)
19	10	0016	01593100	Punglia	19	336	02314	322317	Punglia (CT)
19	10	0016	01593700	Lalpur (P)	19	336	02314	322319	Lalpur (P) (CT)
19	10	0016	01594500	Chanduria	19	336	02314	322320	Chanduria (CT)
19	10	0016	01596900	Simurali	19	336	02314	322321	Simurali (CT)
19	10	0016	01594600	Priyanagar	19	336	02314	322322	Priyanagar (CT)
19	10	0016	01595900	Jangal	19	336	02314	322323	Jangal (CT)
19	10	0016	01606700	Saguna (P)	19	336	02314	322325	Saguna (P) (CT)
19	10	0016	01607000	Kulia (P)	19	336	02314	322326	Kulia (P) (CT)
19	10	0017	01616400	Haringhata Farm	19	336	02315	322410	Haringhata Farm (CT)
19	10	0017	01612200	Simhat	19	336	02315	322411	Simhat (CT)
19	10	0017	01611900	Subarnapur	19	336	02315	322412	Subarnapur (CT)
19	10	0017	01612900	Digha	19	336	02315	322413	Digha (CT)

WEST BENGAL
C. D. BLOCK KARIMPUR - I
 DISTRICT NADIA



- HIGH SCHOOL / INTER COLLEGE . **S**
- TECHNICAL INSTITUTIONS **T**
- BANK **B**
- DISPENSARY..... **D**
- PRIMARY HEALTH CENTRE **A**
- OTHER MEDICAL SERVICES **▲**



- BOUNDARY, INTERNATIONAL ————
- .. DISTRICT - - - - -
- .. C. D. BLOCK ————
- .. VILLAGE WITH MDDS CODE. 321052
- HEADQUARTERS : POLICE STATION, C. D. BLOCK..... (●) (●)
- POPULATION SIZE OF VILLAGES : BELOW 200, 200-499, 500-999, 1000-4999, 5000 & ABOVE ○ ● ● ● ●
- UNINHABITED VILLAGE WITH MDDS CODE. X 321120
- CENSUS TOWN WITH MDDS CODE 321125
- STATE HIGHWAY SH 11
- IMPORTANT METALLED ROADS ————
- RIVER AND STREAM. ————

TOTAL AREA OF THE C. D. BLOCK 215.78 Sq. Kms.
 TOTAL POPULATION OF THE C. D. BLOCK. 183556
 TOTAL NUMBER OF VILLAGES 72
 TOTAL NUMBER OF INHABITED VILLAGES 65
 TOTAL NUMBER OF CENSUS TOWNS 2
 TOTAL NUMBER OF STATUTORY TOWNS NIL
 DISTANCE FROM DISTRICT HEADQUARTERS TO C. D. BLOCK HEADQUARTERS (APPROX.) . . . 85 Kms.

Alphabetical List of Villages

Name of the CD Block : Karimpur-I

CD Block Code (2011) : 0146

Sl. No.	Name of the Village	PLCN 2001	MDDS PLCN 2011
1	2	3	4
1	Abhaypur	01485400	321087
2	Anandapur	01488100	321113
3	Andhar Kotha	01483300	321066
4	Angardaha	01487700	321109
5	Arabpur	01484600	321079
6	Bansbaria	01485100	321084
7	Bara Jangal	01484900	321082
8	Baruipara	01487200	321104
9	Bausmari	01483000	321063
10	Beldanga	01488200	321114
11	Ber Ramchandrapur	01486900	321101
12	Betbaria	01483900	321072
13	Bilasisa	01483700	321070
14	Chak Haripur	01484800	321081
15	Chak Krishnapur	01487900	321111
16	Chak Madhubona	01482900	321062
17	Chak Marua	01488000	321112
18	Chak Natna	01486100	321094
19	Changachha	01484200	321075
20	Char Fulbari	01488800	321120
21	Char Garura	01489000	321122
22	Charalkhali	01488400	321116
23	Chawk Pipulbaria	01486700	321099
24	Dahakula	01487100	321103
25	Dakshin Chakarabpur	01484700	321080
26	Dhanerpara	01482500	321058
27	Durgapur	01485300	321086
28	Durlabhpur	01482200	321055
29	Fulbari	01488500	321117
30	Fulkhali	01487600	321108
31	Gabrudanga	01485500	321088
32	Gandina	01488600	321118
33	Gauripur	01482400	321057
34	Gopalpara	01485900	321092

Alphabetical List of Villages

Name of the CD Block : Karimpur-I

CD Block Code (2011) : 0146

Sl. No.	Name of the Village	PLCN 2001	MDDS PLCN 2011
1	2	3	4
35	Gopalpur	01482800	321061
36	Harekrishnapur	01482300	321056
37	Haripur	01484500	321078
38	Hazra Khali	01487500	321107
39	Jalalerpara	01482600	321059
40	Jamserpur	01484400	321077
41	Jayrampur	01482700	321060
42	Jot Darpanarayan	01487300	321105
43	Kalabaria	01486000	321093
44	Karamdia	01488700	321119
45	Kechua Danga	01487400	321106
46	Kuchaidanga	01481900	321052
47	Madhaya Gopalpur	01485600	321089
48	Madhugari	01483100	321064
49	Majlispur	01486200	321095
50	Malintala	01485700	321090
51	Marttajapur	01484000	321073
52	Mathurapur	01486800	321100
53	Mollahad	01484100	321074
54	Muktadaha	01485200	321085
55	Nandalalpur	01488300	321115
56	Natna	01486300	321096
57	Paiksa	01486600	321098
58	Paschim Garura	01489100	321123
59	Patabukahuda	01486400	321097
60	Pipulbaria	01487800	321110
61	Ramnagar	01483600	321069
62	Rani Nagar	01487000	321102
63	Rukanpur	01483500	321068
64	Santoshpur	01485000	321083
65	Sekh Paramaghna	01483400	321067
66	Senpara	01485800	321091
67	Sundalpur	01484300	321076
68	Takipur	01482000	321053

Alphabetical List of Villages

Name of the CD Block : Karimpur-I

CD Block Code (2011) : 0146

Sl. No.	Name of the Village	PLCN 2001	MDDS PLCN 2011
1	2	3	4
69	Tarapur	01483200	321065
70	Uttar Chakarabpur	01483800	321071
71	Uttar Krishnapur	01482100	321054
72	Uttar Tajpur	01488900	321121

Census of India 2011
Amenities and Land use

Name of District:-Nadia

Name of CD Block:-Karimpur - I

Serial Number	Name of Village	Location code no.	Total area of the village (in hectares rounded up to one decimal place)	Total population (2011 census)	Number of households (2011 census)	Number of educational amenities available in village , the distance range code viz; a for 0-5 kms, b for 5-10 kms, c for 10+ kms of nearest place where facility is available							
						Pre-Primary school (PP)	Primary school (P)	Middle school (M)	Secondary School (S)	Senior Secondary school (SS)	Degree college of arts, science & commerce (ASC)	Engineering college(EC)	Medical college (MC)
1	2	3	4	5	6	7	8	9	10	11	12	13	14
1	Kuchaidanga	321052	159.4	2449	680	1	1	a	a	a	b	c	c
2	Takipur	321053	63.1	2334	662	2	2	a	a	a	b	c	c
3	Uttar Krishnapur	321054	293.4	2317	595	2	2	a	b	b	c	c	c
4	Durlabhpur	321055	831.8	4182	1143	2	2	1	a	b	1	1	c
5	Harekrishnapur	321056	579.2	3295	858	3	3	1	1	1	c	c	c
6	Gauripur	321057	135.8	1742	451	1	1	a	a	a	c	c	c
7	Dhanerpara	321058	284.5	1912	472	2	2	a	a	a	c	c	c
8	Jalalerpara	321059	32.6	634	163	2	2	a	a	a	c	c	c
9	Jayrampur	321060	288.6	3286	778	2	2	1	1	1	c	c	c
10	Gopalpur	321061	216.6	2998	812	1	1	b	b	b	c	c	c
11	Chak Madhubona	321062	29.4	327	93	1	1	b	b	b	c	c	c
12	Baasmari	321063	245	0	0								
13	Madhugari	321064	3668.3	5356	1569	7	7	1	1	a	c	c	c
14	Tarapur	321065	407.6	4384	1138	2	2	1	b	b	c	c	c
15	Andhar Kotha	321066	1490.3	15244	4161	8	9	4	1	1	c	c	c
16	Sekh Paramaghna	321067	114.9	1756	477	2	2	1	a	a	c	c	c
17	Rukanpur	321068	54.8	1211	339	1	1	a	a	a	c	c	c
18	Ramnagar	321069	89.8	820	220	2	1	a	a	a	c	c	c
19	Bilasisa	321070	96.5	524	143	2	1	1	a	a	c	c	c
20	Uttar Chakarabpur	321071	95.2	0	0								
21	Betbaria	321072	28.2	463	105	1	1	a	a	b	b	c	c
22	Marttajapur	321073	75.8	82	18	1	1	a	a	b	b	c	c
23	Mollahad	321074	194.3	1722	431	1	1	a	a	a	b	c	c
24	Changachha	321075	174.1	475	124	1	1	a	a	a	b	c	c
25	Sundalpur	321076	686.4	5303	1413	2	2	1	a	a	b	c	c
26	Jamserpur	321077	497.4	6689	1740	8	8	3	2	2	a	c	c
27	Haripur	321078	99.3	1389	370	1	1	a	a	a	b	c	c
28	Arabpur	321079	275	3036	822	3	3	1	1	a	b	c	c
29	Dakshin Chakarabpur	321080	39.6	0	0								
30	Chak Haripur	321081	64.9	0	0								
31	Bara Jangal	321082	224.8	717	199	b	a	a	b	b	b	c	c
32	Santoshpur	321083	70.6	1233	348	b	a	a	b	b	b	c	c
33	Bansbaria	321084	35.5	240	69	1	1	1	b	b	b	c	c
34	Muktadaha	321085	476.9	3381	955	1	1	a	b	b	b	c	c
35	Durgapur	321086	126.6	292	77	a	a	a	a	a	b	c	c
36	Abhaypur	321087	132.2	2071	572	1	1	a	a	a	a	c	c
37	Gabrudanga	321088	572.3	4365	1155	4	4	1	a	a	a	c	c
38	Madhaya Gopalpur	321089	250.2	2377	663	2	2	a	a	a	c	c	c
39	Malintala	321090	162.9	1392	397	1	1	1	a	a	a	c	c
40	Senpara	321091	625	5432	1486	4	4	1	1	1	a	c	c

- Village Directory

(As in 2009)

Location CodeNo:-336

Location CodeNo:-0146

le. (If not available within the < 5 Kms, b for 5-10 Kms and c cility is available is given).																				Number of Medical Amenities available. (If not available within the village , the distance range code viz; a for < 5 Kms, b for 5-10 Kms and c for 10+ kms of nearest place where facility is available is given).		Name of Village	Serial Number
Management institute (MI)	Polytechnic (Pt)	Vocational training school /ITI	Non-formal training centre (NFTC)	Special school for disabled (SSD)	Others (specify)	Community health centre (CHC)	Primary health centre (PHC)	Primary health sub centre (PHS)	Maternity and child welfare centre (MCW)	T.B. clinic (TBC)	Hospital-allopathic (HA)	Hospital-alternative medicine (HO)	Dispensary (D)	Veterinary hospital (VH)	Mobile health clinic (MHC)	Family welfare centre (FWC)							
15	16	17	18	19	20	21	22	23	24	25	26	27	28	29	30	31	2		1				
c	c		c	c		b	b	1	1	b	b	b	b	b	b	b			Kuchaidanga	1			
c	c	c	c	c		b	b	a	a	b	b	b	b	b	b	b			Takipur	2			
c	c	c	c	c		c	c	a	a	c	c	c	b	c	c	c			Uttar Krishnapur	3			
	1	1	c	c		c		1	1	c	b	b	b	b		b			Durlabhpur	4			
c	c	c	c	c		c	c	1	c	c	c	c	c	c	c	c			Harekrishnapur	5			
c	c	c	c	c		c	c	a	c	c	c	c	b	c	c	a			Gauripur	6			
c	c	c	c	c		c	c	a	a	c	c	c	b	c	c	a			Dhanerpara	7			
c	c	c	c	c		c	c	a	a	c	c	c	b	c	c	a			Jalalerpara	8			
c	c	c	c	c		c	c	1	c	c	c	c	b	c	c	c			Jayrampur	9			
c	c	c	c	c		c	c	1	c	c	c	c	c	c	c	1	c		Gopalpur	10			
c	c	c	c	c		c	b	b	c	c	c	c	c	c	b	c			Chak Madhubona	11			
																			Bausmari	12			
c	c	c	c	c		c	b	1	c	c	c	c	c	c	c	c			Madhugari	13			
c	c	c	c	c		c	c	1	1	c	c	c	b	c		1			Tarapur	14			
c	c		1	c	c	c	b	2	2	2	c	c		2	1	1	2		Andhar Kotha	15			
c	c	a	c	c		c	b	a	a	a	c	c	a	c	a	a			Sekh Parameghna	16			
c	c	a	c	c		c	b	a	a	a	c	c	a	c	a	a			Rukanpur	17			
c	c		1	1	c	c	c	a	a	a	c	c	c	c	c	c			Ramnagar	18			
	c		1	c	c	c	a	1	1	1	c	c		1	b	c			Bilasisa	19			
																			Uttar Chakarabpur	20			
c	c		c	c		c	b	a	b	b	b	c	b	b	c	b			Betbaria	21			
c	c	c	c	c		c	b	a	a	c	b	c	a	b	c	b			Marttajapur	22			
c	c	c		c	b	c	b	a	a	c	c		c	b		b			Mollahad	23			
c	c	c		c	b	c	b	a	a	b	b		b	b		b			Changachha	24			
c	c	c		c		c	b	1	b	c	b	c	b	b	c	b			Sundalpur	25			
c	c	c		c		c	a	1	a	c	a	c	a	a	c	c			JamsERPur	26			
c	c	c	c	c		c	a	a	a	c	a	c	a	a	c	a			Haripur	27			
c	c	c	c	c		c	b	1	b	c	b	c	b	a	c	b			Arabpur	28			
																			Dakshin Chakarabpur	29			
																			Chak Haripur	30			
c	c	c		c		c	b	a	b	c	b	c	b	b	c	b			Bara Jangal	31			
c	c		c	c		b	b	a	b	c	b	c	b	b	c	b			Santoshpur	32			
c	c	c		c		b	b	1	b	b	b	c	b	b	c	b			Bansbaria	33			
c	c	c	c	c		b	a	a	b	c	b	c	b	b	c	b			Muktadaha	34			
c	c	c	c	c		c	b	a	b	b	b	c	a	b	c	b			Durgapur	35			
c	c	a	c	c		a	b	a	a	a	a	a	a	a	b	a			Abhaypur	36			
c	c	a	c	c		a	a	1	a	a	a	a	a	a	a	a			Gabrudanga	37			
c	c	c	c			b	a	a	a	a	a	a	a	a	a	a			Madhaya Gopalpur	38			
c	c	a																	Malintala	39			
c	c	a	c	c		a	b	1	a	a	a	a	a	a	b	a			Senpara	40			

Serial Number	Name of Village	Number of Non-Government Medical Amenities available.							Availability of drinking water - Yes / No							
		Charitable non Govt. hospital/Nursing home.	Medical practitioner with MBBS Degree	Medical practitioner with other degree	Medical practitioner with no degree	Traditional practitioner and faith healer	Medicine Shop	Others	Tap water (Treated/Untreated)	Well water (Covered / Uncovered well)	Hand Pump	Tube wells / Bore well	Spring	River / Canal	Tank / Pond / Lake	Others
1	2	32	33	34	35	36	37	38	39	40	41	42	43	44	45	46
1	Kuchaidanga	0	0	0	2	2	0	0	Yes	No	Yes	Yes	No	Yes	Yes	No
2	Takipur	0	0	0	1	0	0	0	Yes	No	Yes	Yes	No	Yes	Yes	No
3	Uttar Krishnapur	0	0	0	4	0	0	0	Yes	No	Yes	No	No	Yes	Yes	No
4	Durlabhpur	0	0	0	0	0	0	0	Yes	No	Yes	No	No	Yes	No	No
5	Harekrishnapur	0	0	0	1	0	1	0	Yes	No	Yes	No	No	No	No	No
6	Gauripur	0	0	0	2	0	0	0	Yes	No	Yes	Yes	No	No	No	No
7	Dhanerpara	0	0	0	2	0	0	0	Yes	No	Yes	No	No	No	No	No
8	Jalalerpara	0	0	0	2	0	0	0	Yes	No	Yes	No	No	No	No	No
9	Jayrampur	0	0	0	2	0	0	0	Yes	No	Yes	Yes	No	No	Yes	No
10	Gopalpur	0	0	0	3	3	1	0	Yes	No	Yes	No	No	No	Yes	No
11	Chak Madhubona	0	0	0	1	0	0	0	No	No	Yes	No	No	No	No	No
12	Baismari															
13	Madhugari	0	0	0	6	0	0	0	No	Yes	Yes	Yes	No	Yes	No	No
14	Tarapur	0	2	0	4	0	0	0	Yes	No	Yes	No	No	No	Yes	No
15	Andhar Kotha	0	0	0	0	0	0	0	Yes	No	No	Yes	No	No	Yes	No
16	Sekh Parameghna	0	0	0	5	1	0	0	Yes	No	No	Yes	No	No	Yes	No
17	Rukanpur	0	0	0	1	0	0	0	Yes	No	No	Yes	No	No	Yes	No
18	Ramnagar	0	0	0	0	0	0	0	No	Yes	Yes	Yes	No	No	Yes	No
19	Bilasisa	0	0	0	0	0	0	0	Yes	No	Yes	Yes	No	No	Yes	No
20	Uttar Chakarabpur															
21	Betbaria	0	0	0	0	0	0	0	No	No	Yes	Yes	No	Yes	Yes	No
22	Marttajapur	0	0	0	0	0	0	0	No	No	Yes	Yes	No	Yes	Yes	No
23	Mollahad	0	0	0	1	0	0	0	Yes	No	Yes	Yes	No	No	Yes	No
24	Changachha	0	0	0	0	0	0	0	Yes	No	Yes	Yes	No	No	Yes	No
25	Sundalpur	0	0	0	2	1	2	0	Yes	No	Yes	Yes	No	No	Yes	No
26	Jamserpur	0	0	0	1	0	1	0	Yes	No	Yes	Yes	No	No	Yes	No
27	Haripur	0	0	0	1	0	0	0	Yes	No	Yes	Yes	No	Yes	Yes	No
28	Arabpur	0	0	0	5	1	0	0	Yes	No	Yes	Yes	No	Yes	Yes	No
29	Dakshin Chakarabpur															
30	Chak Haripur															
31	Bara Jangal	0	0	0	0	0	0	0	No	No	Yes	Yes	No	Yes	No	No
32	Santoshpur	0	0	0	3	1	0	0	No	No	Yes	Yes	No	Yes	Yes	No
33	Bansbaria	0	0	0	0	0	0	0	No	No	Yes	Yes	No	Yes	Yes	No
34	Muktadaha	0	0	0	3	0	0	0	No	No	Yes	Yes	No	Yes	Yes	No
35	Durgapur	0	0	0	0	0	0	0	No	No	Yes	Yes	No	Yes	Yes	No
36	Abhaypur	0	0	0	0	0	0	0	Yes	No	Yes	Yes	No	No	No	No
37	Gabrudanga	0	0	0	2	0	0	0	Yes	No	Yes	Yes	No	No	No	No
38	Madhaya Gopalpur	0	0	0	1	0	0	0	Yes	No	Yes	Yes	No	No	No	No
39	Malintala	0	0	0	0	0	0	0	No	No	Yes	Yes	No	No	Yes	No
40	Senpara	0	0	0	2	0	0	0	Yes	No	Yes	Yes	No	No	No	No

Availability of toilet & others Yes / No				Communication and transport facilities (If amenities available code -Yes is given except for Village Pin Code ,If not available within the village , the distance range code viz; a for < 5 Kms, b for 5-10 Kms and c for 10+ kms of nearest place where facility is available is given).								
Community toilet including bath.	Community toilet excluding bath.	Rural sanitary mart or sanitary hardware outlet available near the village.	Community bio- gas or recycle of waste for productive use.	Post office(PO)	Sub post office (SPO)	Post & Telegraph office (P&TO)	Village Pin Code	Telephones (Land lines)	Public call office (PCO)	Mobile phone coverage	Name of Village	Serial Number
47	48	49	50	51	52	53	54	55	56	57	2	1
No	No	Yes	No	c	a	b	741122	Yes	Yes	Yes	Kuchaidanga	1
No	No	Yes	No	c	a	b	741122	Yes	Yes	Yes	Takipur	2
No	No	No	No	c	b	a	741122	a	Yes	Yes	Uttar Krishnapur	3
No	No	No	No	c	b	b	741122	a	b	Yes	Durlabhpur	4
No	No	Yes	No	c	b	b	741122	a	a	Yes	Harekrishnapur	5
No	No	No	No	c	b	b	741122	c	c	Yes	Gauripur	6
No	No	Yes	No	c	c	c	741122	c	a	Yes	Dhanerpara	7
No	No	Yes	No	c	c	c	741122	c	a	Yes	Jalalerpara	8
No	No	No	No	c	b	b	741122	c	c	Yes	Jayrampur	9
No	No	No	No	c	Yes	b	741122	Yes	Yes	Yes	Gopalpur	10
No	No	No	No	b	a	c	741122	Yes	Yes	Yes	Chak Madhubona	11
											Bausmari	12
Yes	Yes	Yes	No	c	Yes	c	741122	Yes	a	Yes	Madhugari	13
No	No	No	No	c	Yes	c	741122	Yes	c	Yes	Tarapur	14
No	Yes	No	No	c	Yes	c	741122	Yes	Yes	Yes	Andhar Kotha	15
No	No	No	No	c	a	c	741152	Yes	Yes	Yes	Sekh Paramaghna	16
No	No	No	No	c	a	c	741158	Yes	Yes	Yes	Rukanpur	17
No	No	No	No	c	Yes	c	741158	a	a	Yes	Ramnagar	18
No	No	No	No	b	Yes	b	741158	a	a	Yes	Bilasisa	19
											Uttar Chakarabpur	20
No	No	Yes	No	c	a	c	741122	Yes	Yes	Yes	Betbaria	21
No	No	Yes	No	c	a	c	741122	Yes	a	Yes	Marttajapur	22
No	No	No	No	c	a	c	741122	a	a	Yes	Mollahad	23
No	No	No	No	c	a	c	741122	a	a	Yes	Changachha	24
No	No	Yes	No	c	a	c	741122	Yes	Yes	Yes	Sundalpur	25
No	No	Yes	No	c	Yes	c	741122	Yes	Yes	Yes	Jamserpur	26
No	No	No	No	c	a	c	741122	Yes	Yes	Yes	Haripur	27
No	No	No	No	c	a	c	741122	Yes	Yes	Yes	Arabpur	28
											Dakshin Chakarabpur	29
											Chak Haripur	30
No	No	No	No	c	a	c	741158	b	b	Yes	Bara Jangal	31
No	No	No	No	c	a	c	741122	b	Yes	Yes	Santoshpur	32
No	No	No	No	c	Yes	c	741122	b	Yes	Yes	Bansbaria	33
No	No	No	No	c	a	c	741122	b	b	Yes	Muktadaha	34
No	No	Yes	No	c	a	c	741122	Yes	a	Yes	Durgapur	35
No	No	Yes	No	c	a	c	741152	Yes	a	Yes	Abhaypur	36
No	No	Yes	No	c	a	c	741152	Yes	Yes	Yes	Gabrudanga	37
No	No	No	No	c	a	c	741152	Yes	a	Yes	Madhaya Gopalpur	38
No	No	No	No	c	a	c	741152	a	a	Yes	Malintala	39
No	No	Yes	No	c	a	c	741152	Yes	Yes	Yes	Senpara	40

Communication and transport facilities (If amenities available code -Yes is given except for Village Pin Code ,If not available within the village , the distance range code viz; a for < 5 Kms, b for 5-10 Kms and c for 10+ kms of nearest place where facility is available is given).													Village connected to highway (If amenities available code village , the distance range and c for 10+ kms of nearest			
Serial Number	Name of Village	Internet cafes/ Common service centre (CSC)	Private courier facility	Bus service (Public & Private)	Railway stations	Auto/Modified Autos	Taxis and Vans	Tractors	Cycle-pulled rickshaws(Manual & Machine driven)	Carts driven by animals	Sea /River ferry service	Connected to national highway(NH)	Connected to state highway(SH)	Connected to major district road (MDR)	Connected to others district road	Pucca roads
1	2	58	59	60	61	62	63	64	65	66	67	68	69	70	71	72
1	Kuchaidanga	b	b	Yes	c	b	Yes	Yes	Yes	Yes	a	c		Yes	Yes	Yes
2	Takipur	b	b	a	c	b	Yes	Yes	Yes	Yes	a	c	a	a	Yes	a
3	Uttar Krishnapur	b	c	a	b	c	a	c	Yes	Yes	c	c	Yes	Yes	a	a
4	Durlabhpur	b	b	Yes	c	b	b	b	Yes	Yes	Yes	c	Yes	Yes	a	Yes
5	Harekrishnapur	c	c	Yes	c	c	Yes	c	Yes	Yes	c	c	Yes	Yes	Yes	a
6	Gauripur	c	c	Yes	c	c	c	c	Yes	Yes	c	c	b	a	a	Yes
7	Dhanerpara	Yes	c	Yes	c	c	c	c	a	Yes	c	c	b	a	a	a
8	Jalalerpara	a	c	Yes	c	c	c	c	Yes	Yes	c	c	b	a	a	a
9	Jayrampur	c	c	Yes	c	c	c	c	Yes	Yes	c	c	b	a	Yes	a
10	Gopalpur	c	c	Yes	c	c	Yes	c	Yes	Yes	c	c			Yes	Yes
11	Chak Madhubona	c	c	Yes	c	c	Yes	c	c	Yes	c	c	Yes	Yes	Yes	Yes
12	Baasmari															
13	Madhugari	c	c	a	c	c	Yes	Yes	Yes	Yes	c	c	c			Yes
14	Tarapur	b	c	Yes	c	c	c	a	Yes	Yes	c	c	Yes	Yes	Yes	Yes
15	Andhar Kotha	c	c	Yes	c	c	Yes	Yes	Yes	Yes	c	c	a		a	Yes
16	Sekh Parameghna	c	c	a	c	c	Yes	Yes	Yes	Yes	c	c	b	a		a
17	Rukanpur	c	c	a	c	c	Yes	Yes	c	Yes	c	c	b	b	b	a
18	Ramnagar	c	c	Yes	c	c	c	b	c	Yes	c	c	a			Yes
19	Bilasisa	c	c	Yes	c	c	c	b	c	Yes	c	c	a			Yes
20	Uttar Chakarabpur															
21	Betbaria	b	b	a	c	c	b	Yes	Yes	Yes	b	c	a	a	a	a
22	Marttajapur	b	b	Yes	c	c	Yes	Yes	Yes	Yes	b	c			Yes	Yes
23	Mollahad	b	b	a	c	c	Yes	Yes	Yes	Yes	b	c	a	a	a	a
24	Changachha	b	b	a	c	c	Yes	Yes	Yes	Yes	b	c	a	a	b	a
25	Sundalpur	b	b	Yes	c	c	c	Yes	Yes	Yes	b	c			Yes	Yes
26	Jamserpur	a	a	Yes	c	c	a	Yes	Yes	Yes	a	c	Yes	Yes	Yes	Yes
27	Haripur	a	a	Yes	c	c	Yes	Yes	Yes	Yes	a	c			b	Yes
28	Arabpur	b	b	Yes	c	c	Yes	Yes	Yes	Yes	b	c			c	Yes
29	Dakshin Chakarabpur															
30	Chak Haripur															
31	Bara Jangal	b	b	Yes	c	c	b	Yes	Yes	Yes	b	c	b	b		Yes
32	Santoshpur	b	b	Yes	c	c	b	Yes	Yes	Yes	b	c	b	b	b	Yes
33	Bansbaria	b	b	Yes	c	c	b	Yes	Yes	Yes	b	c	b	b	b	a
34	Muktadaha	b	b	a	c	c	b	Yes	Yes	Yes	b	c	a	a	Yes	a
35	Durgapur	b	b	Yes	c	c	b	b	Yes	Yes	b	c			Yes	a
36	Abhaypur	a	a	a	c	c	Yes	Yes	Yes	Yes	a	c	a		Yes	Yes
37	Gabrudanga	a	a	Yes	c	Yes	Yes	Yes	Yes	Yes	a	c	Yes	Yes	Yes	Yes
38	Madhaya Gopalpur	a	a	Yes	c	c	Yes	Yes	Yes	Yes	a	c			Yes	Yes
39	Malintala	a	a	a	c	c	a	Yes	a	Yes	a	c	a			a
40	Senpara	a	a	Yes	c	c	Yes	Yes	Yes	Yes	a	c			Yes	Yes

ys,village roads, banks & credit societies : -Yes is given, If not available within the code viz; a for < 5 Kms, b for 5-10 Kms place where facility is available is given).								Availability of miscellaneous facilities (If amenities available code -Yes is given, If not available within the village , the distance range code viz; a for < 5 Kms, b for 5-10 Kms and c for 10+ kms of nearest place where facility is available is given).								
73	74	75	76	77	78	79	80	81	82	83	84	85	86	87	Name of Village	Serial Numbr
a	Yes	a	Yes	b	b	c	Yes	a	c	a	b	Yes	Yes	Yes	Kuchaidanga	1
a	Yes	Yes	Yes	b	b	c	Yes	Yes	c	a	b	Yes	Yes	Yes	Takipur	2
a			Yes	b	a	c	Yes	a	c	a	c	Yes	Yes	Yes	Uttar Krishnapur	3
Yes			Yes	b	b	Yes	Yes	Yes	c	a	b	Yes	Yes	Yes	Durlabhpur	4
Yes	Yes	c	Yes	a	c	Yes	b	Yes	c	Yes	c	Yes	Yes	c	Harekrishnapur	5
Yes	Yes	c	Yes	b	c	Yes	Yes	a	c	a	c	Yes	Yes	Yes	Gauripur	6
Yes	Yes	c	c	b	c	c	Yes	Yes	c	Yes	Yes	Yes	Yes	Yes	Dhanerpara	7
a	Yes	c	Yes	b	c	c	Yes	a	c	Yes	Yes	Yes	Yes	Yes	Jalalerpara	8
Yes	Yes	c	Yes	b	c	Yes	Yes	Yes	Yes	c	c	Yes	Yes	Yes	Jayrampur	9
Yes	Yes	c	Yes	a	c	c	Yes	Yes	c	a	c	Yes	Yes	Yes	Gopalpur	10
Yes	Yes	c	Yes	Yes	c	c	Yes	Yes	c	Yes	Yes	Yes	Yes	Yes	Chak Madhubona	11
															Bausmari	12
Yes	Yes	Yes	Yes	Yes	c	c	Yes	Yes	c	a	c	Yes	Yes	Yes	Madhugari	13
Yes	Yes	c	Yes	a	c	Yes	Yes	Yes	c	a	c	Yes	Yes	Yes	Tarapur	14
Yes	Yes	c	Yes	Yes	c	Yes	Yes	Yes	c	Yes	Yes	Yes	Yes	Yes	Andhar Kotha	15
Yes	Yes	c	Yes	Yes	c	c	Yes	a	c	Yes	a	Yes	Yes	Yes	Sekh Parameghna	16
Yes	Yes	c	Yes	Yes	c	c	Yes	Yes	c	Yes	Yes	Yes	Yes	Yes	Rukanpur	17
Yes	Yes			a	c	c	Yes	Yes	c	Yes	Yes	Yes	Yes	Yes	Ramnagar	18
Yes	Yes			a	c	c	Yes	Yes	c	Yes	Yes	Yes	Yes	Yes	Bilasisa	19
															Uttar Chakarabpur	20
Yes	Yes	c	Yes	b	b	c	Yes	a	c	a	b	a	a	Yes	Betbaria	21
Yes	Yes	b	Yes	b	b	c	Yes	a	c	a	a	a	a	Yes	Marttajapur	22
Yes		b	Yes	a	c	c	Yes	Yes	c	a	c	Yes	Yes	Yes	Mollahad	23
Yes		b	c	b	b	c	Yes	a	c	a	b	c	Yes	Yes	Changachha	24
a	Yes	b	Yes	b	b	b	Yes	Yes	c	Yes	b	Yes	Yes	Yes	Sundalpur	25
a	Yes	a	Yes	a	a	Yes	Yes	Yes	c	a	a	Yes	Yes	Yes	JamsERPur	26
a	Yes	a	Yes	a	a	c	Yes	Yes	c	Yes	Yes	c	Yes	Yes	Haripur	27
a	Yes	b	Yes	a	b	Yes	Yes	Yes	Yes	a	b	Yes	Yes	Yes	Arabpur	28
															Dakshin Chakarabpur	29
															Chak Haripur	30
a		c	c	b	b	c	Yes	a	c	Yes	b	Yes	Yes	Yes	Bara Jangal	31
Yes	Yes	c	Yes	b	b	c	Yes	a	c	Yes	b	Yes	Yes	Yes	Santoshpur	32
Yes	Yes	c	c	b	b	c	Yes	Yes	c	Yes	Yes	Yes	Yes	Yes	Bansbaria	33
a	Yes	c	Yes	b	b	c	Yes	Yes	c	a	b	Yes	Yes	Yes	Muktadaha	34
Yes	Yes	c	Yes	a	b	Yes	Yes	a	c	a	b	Yes	Yes	Yes	Durgapur	35
a	Yes	a	Yes	a	a	c	Yes	a	c	a	a	Yes	Yes	Yes	Abhaypur	36
Yes	Yes	a	Yes	a	a	c	Yes	Yes	c	a	Yes	Yes	Yes	Yes	Gabrudanga	37
Yes	Yes		Yes	a	a	c	Yes	Yes	c	Yes	a	Yes	Yes	Yes	Madhaya Gopalpur	38
Yes	Yes		Yes	a	a	c	Yes	a	c	a	a	Yes	Yes	Yes	Malintala	39
Yes	Yes	a	Yes	a	a	c	Yes	Yes	c	Yes	a	Yes	Yes	Yes	Senpara	40

Availability of miscellaneous facilities (If amenities available code -Yes is given, If not available within the village , the distance range code viz; a for < 5 Kms, b for 5-10 Kms and c for 10+ kms of nearest place where facility is available is given).													Availability of electricity (Yes/No)			
Serial Number	Name of Village	ASHA (Accredited Social Health Activist)	Community centre with/without TV	Sports Field,	Sports Club / Recreation Centre	Cinema / Video Hall	Public Library	Public Reading Room	Newspaper Supply	Assembly Polling station	Birth & Death Registration Office	Power Supply for Domestic Use (ED)	Power Supply for Agricultural Use (EAG)	Power Supply for Commercial Use (EC)	Power Supply for All Uses (EA)	
1	2	88	89	90	91	92	93	94	95	96	97	98	99	100	101	
1	Kuchaidanga	c	Yes	Yes	Yes	b	b	b	Yes	a	a	Yes	No	No	No	
2	Takipur	c	Yes	a	Yes	b	b	b	Yes	Yes	a	Yes	Yes	Yes	Yes	
3	Uttar Krishnapur	c	c	a	c	c	c	c	Yes	Yes	a	Yes	Yes	No	No	
4	Durlabhpur	c	Yes	a	b	b	b	b	Yes	Yes	a	Yes	Yes	No	No	
5	Harekrishnapur	Yes	c	b	a	c	a	c	Yes	Yes	Yes	Yes	Yes	No	No	
6	Gauripur	c	c	c	c	c	c	c	Yes	Yes	Yes	Yes	Yes	No	No	
7	Dhanerpara	c	c	c	c	c	c	c	Yes	Yes	a	Yes	Yes	Yes	Yes	
8	Jalalerpara	c	c	a	c	c	c	c	Yes	Yes	Yes	Yes	Yes	Yes	Yes	
9	Jayrampur	c	c	c	c	c	c	c	Yes	Yes	a	Yes	Yes	No	No	
10	Gopalpur	c	c	Yes	Yes	Yes	b	c	Yes	Yes	b	Yes	Yes	Yes	Yes	
11	Chak Madhubona	Yes	Yes	Yes	Yes	Yes	Yes	Yes	Yes	Yes	Yes	Yes	Yes	Yes	Yes	
12	Bausmari															
13	Madhugari	c	Yes	Yes	c	c	Yes	Yes	Yes	Yes	Yes	Yes	Yes	Yes	Yes	
14	Tarapur	c	c	a	c	c	c	c	Yes	Yes	a	Yes	Yes	No	No	
15	Andhar Kotha	c	c	Yes	Yes	c	Yes	Yes	Yes	Yes	Yes	Yes	Yes	Yes	Yes	
16	Sekh Paramaghna	c	c	a	b	c	b	c	Yes	Yes	a	Yes	No	Yes	No	
17	Rukanpur	c	c	b	Yes	Yes	Yes	b	Yes	Yes	a	Yes	No	Yes	No	
18	Ramnagar	Yes	Yes	Yes	Yes	Yes	Yes	Yes	Yes	Yes	Yes	Yes	Yes	No	No	
19	Bilasisa	Yes	Yes	Yes	Yes	Yes	Yes	Yes	Yes	Yes	Yes	Yes	No	No	No	
20	Uttar Chakarabpur															
21	Betbaria	c	b	a	a	b	a	a	Yes	a	b	Yes	No	No	No	
22	Marttajapur	c	a	a	a	b	a	a	Yes	a	b	Yes	No	No	No	
23	Mollahad	Yes	b	a	Yes	c	a	a	Yes	Yes	Yes	Yes	No	No	No	
24	Changachha	Yes	b	a	a	b	b	b	Yes	Yes	b	Yes	No	No	No	
25	Sundalpur	Yes	c	Yes	Yes	b	b	b	Yes	Yes	a	Yes	Yes	Yes	Yes	
26	Jamserpur	Yes	Yes	Yes	Yes	a	a	a	Yes	Yes	Yes	Yes	Yes	Yes	Yes	
27	Haripur	Yes	Yes	Yes	Yes	Yes	Yes	Yes	Yes	Yes	Yes	Yes	Yes	Yes	Yes	
28	Arabpur	c	b	a	Yes	b	a	b	Yes	Yes	a	Yes	Yes	Yes	Yes	
29	Dakshin Chakarabpur															
30	Chak Haripur															
31	Bara Jangal	c	b	b	b	b	b	b	a	a	b	Yes	Yes	Yes	Yes	
32	Santoshpur	c	b	b	b	b	b	b	Yes	a	b	Yes	Yes	Yes	Yes	
33	Bansbaria	Yes	Yes	b	b	b	b	b	Yes	Yes	b	Yes	Yes	Yes	Yes	
34	Muktadaha	c	c	Yes	b	b	b	b	Yes	Yes	b	Yes	Yes	No	No	
35	Durgapur	c	b	a	a	b	a	a	Yes	a	a	Yes	No	No	No	
36	Abhaypur	c	Yes	a	a	a	a	a	Yes	Yes	a	Yes	Yes	Yes	Yes	
37	Gabrudanga	c	c	Yes	Yes	a	a	Yes	Yes	Yes	Yes	Yes	Yes	Yes	Yes	
38	Madhaya Gopalpur	c	c	a	a	a	a	a	Yes	a	a	Yes	Yes	Yes	Yes	
39	Malintala	c	Yes	a	a	a	a	a	Yes	Yes	a	Yes	No	No	No	
40	Senpara	c	c	Yes	Yes	Yes	a	a	Yes	Yes	a	Yes	Yes	Yes	Yes	

Nearest Town		Land Use							
		Area under different types of land use (in hectares rounded up to one decimal place)							
Name	Distance range code i.e. a for < 5 Kms, b for 5-10 Kms and c for 10+ kms .	Forests	Area under Non-agricultural Uses	Barren and Un-cultivable land	Permanent Pastures and Other Grazing Lands	Land Under Miscellaneous Tree Crops etc.	Culturable Waste Land	Name of Village	Serial Number
102	103	104	105	106	107	108	109	2	1
KRISHNAGAR	c	6	55.4	0	0	0	0	Kuchaidanga	1
KRISHNAGAR	c	3	28	0	0	0	0	Takipur	2
BERHAMPUR	c	2	5.8	0	0	0	0	Uttar Krishnapur	3
BERHAMPUR	c	5	0	0	0	0	0	Durlabhpur	4
BERHAMPUR	c	0	17.2	0	0	0	10.2	Harekrishnapur	5
BERHAMPUR	c	0	9.8	0	0	0	0	Gauripur	6
BERHAMPUR	c	0	10.5	0	0	0	0	Dhanerpara	7
BERHAMPUR	c	0	5.6	0	0	0	0	Jalalerpara	8
BERHAMPUR	c	0	7	0	0	0	0	Jayrampur	9
BERHAMPUR	c	0	9.4	0	0	0	0	Gopalpur	10
BERHAMPUR	c	0	5.4	0	0	0	11.4	Chak Madhubona	11
BERHAMPUR	c	0	5.8	0	0	0	0	Bausmari	12
BERHAMPUR	c	0	6	0	0	0	40	Madhugari	13
BERHAMPUR	c	0	12	0	0	0	0	Tarapur	14
BERHAMPUR	b	20	20	0	0	0	194.3	Andhar Kotha	15
BERHAMPUR	b	0	4.5	0	0	0	2	Sekh Parameghna	16
BERHAMPUR	b	1.2	2.1	0	0	0	0	Rukanpur	17
BERHAMPUR	b	0	0.9	0	0	0	2	Ramnagar	18
BERHAMPUR	b	0	13.5	0	0	0	0	Bilasisa	19
BERHAMPUR	c	0	0.1	0	0	0	1.1	Uttar Chakarabpur	20
KRISHNAGAR	c	1.2	5.6	0	0	0	0	Betbaria	21
KRISHNAGAR	c	0.5	5.3	0	0	0	0	Marttajapur	22
KRISHNAGAR	c	4	48.8	0	0	0	0	Mollahad	23
KRISHNAGAR	c	3.8	29.5	0	0	0	0	Changachha	24
KRISHNAGAR	c	0	128.6	0	0	0	0	Sundalpur	25
KRISHNAGAR	b	0	241.6	0	0	0	0	Jamserpur	26
KRISHNAGAR	c	2	5.1	0	0	0	0	Haripur	27
BERHAMPUR	c	2	11	0	0	0	0	Arabpur	28
BERHAMPUR	c	3	0.4	0	0	0	0	Dakshin Chakarabpur	29
BERHAMPUR	c	20	4.1	0	0	0	0	Chak Haripur	30
KRISHNAGAR	c	15	65.2	0	0	0	0	Bara Jangal	31
KRISHNAGAR	b	3	36.7	0	0	0	0	Santoshpur	32
KRISHNAGAR	c	2	9.5	0	0	0	5	Bansbaria	33
KRISHNAGAR	c	0	76	0	0	0	0	Muktadaha	34
KRISHNAGAR	c	1	5.1	0	0	0	0	Durgapur	35
BERHAMPUR	c	1	15	0	0	0	0	Abhaypur	36
BAHRAMPUR	c	4	162	0	0	0	0	Gabrudanga	37
BERHAMPUR	c	4	22	0	0	0	0	Madhaya Gopalpur	38
BERHAMPUR	c	2	15.9	0	0	0	0	Malintala	39
BERHAMPUR	c	2	45	0	0	0	0	Senpara	40

Land Use												
Area under different types of land use (in hectares rounded up to one decimal place)							Area irrigated by source (in hectare).					
Serial Number	Name of Village	Fallow lands other than current fallows	Current Fallows	Net Area Sown	Total Irrigated Land Area	Total Un-irrigated Land Area	Canals (C)	Wells/Tube-wells(W/TW)	Tanks/Lakes(T/L)	Water Falls(WF)	Others(O)	
1	2	110	111	112	113	114	115	116	117	118	119	
1	Kuchaidanga	0	0	98	70	28	0	70	0	0	0	
2	Takipur	0	0	32.1	17.1	15	0	17.1	0	0	0	
3	Uttar Krishnapur	0	0	285.6	270.6	15	0	270.6	0	0	0	
4	Durlabhpur	0	0	826.8	700	126.8	0	700	0	0	0	
5	Harekrishnapur	0	0	551.8	520	31.8	520	0	0	0	0	
6	Gauripur	0	0	126	126	0	104	0	22	0	0	
7	Dhanerpara	0	0	274	240	34	0	200	40	0	0	
8	Jalalerpara	0	0	27	24	3	20	4	0	0	0	
9	Jayrampur	0	0	281.6	264	17.6	0	264	0	0	0	
10	Gopalpur	0	0	207.2	205.7	1.5	0	205.7	0	0	0	
11	Chak Madhubona	0	0	12.6	12	0.6	0	12	0	0	0	
12	Bausmari	0	0	239.2	32.4	206.8	0	32.4	0	0	0	
13	Madhugari	0	0	3622.3	240	3382.3	0	240	0	0	0	
14	Tarapur	0	0	395.6	386	9.6	0	326.6	59.4	0	0	
15	Andhar Kotha	0	0	1256	656	600	0	606.6	49.4	0	0	
16	Sekh Paramaghna	0	0	108.3	77	31.3	0	68.8	2.8	2.8	2.8	
17	Rukanpur	0	0	51.5	49	2.5	26.8	22.2	0	0	0	
18	Ramnagar	0	0	86.9	84.8	2	0	84.8	0	0	0	
19	Bilasisa	0	0	83	70	13	0	70	0	0	0	
20	Uttar Chakarabpur	0	0	94	72	22	2	70	0	0	0	
21	Betbaria	0	0	21.3	16.3	5	0	14.3	2	0	0	
22	Marttajapur	0	0	70	60.5	9.5	0	52.5	8	0	0	
23	Mollahad	0	0	141.5	20.2	121.3	0	5.2	15	0	0	
24	Changachha	0	0	140.7	19.5	121.2	0	6.2	13.2	0	0	
25	Sundalpur	0	0	557.7	432	125.7	0	432	0	0	0	
26	Jamserpur	0	0	255.8	210	45.8	0	210	0	0	0	
27	Haripur	0	0	92.2	17	75.2	0	0	17	0	0	
28	Arabpur	0	0	262	100	162	0	100	0	0	0	
29	Dakshin Chakarabpur	0	0	36.1	11	25.1	0	11	0	0	0	
30	Chak Haripur	0	0	40.8	38	2.8	0	38	0	0	0	
31	Bara Jangal	0	0	144.6	130	14.6	0	130	0	0	0	
32	Santoshpur	0	0	30.8	28	2.8	0	28	0	0	0	
33	Bansbaria	0	0	19	15	4	0	15	0	0	0	
34	Muktadaha	0	0	400.9	370	30.9	0	370	0	0	0	
35	Durgapur	0	0	120.5	90	30.5	0	88	2	0	0	
36	Abhaypur	0	0	116.2	76	40.2	0	76	0	0	0	
37	Gabrudanga	0	0	406.3	271	135.3	0	271	0	0	0	
38	Madhaya Gopalpur	0	0	224.2	150	74.2	0	150	0	0	0	
39	Malintala	0	0	145	96	49	0	95.1	0.9	0	0	
40	Senpara	0	0	578	386	192	0	386	0	0	0	

Name of three most important commodities manufactured			Name of Village	Serial Number
First	Second	Third		
120	121	122	2	1
			Kuchaidanga	1
			Takipur	2
Rice			Uttar Krishnapur	3
	Rice		Durlabhpur	4
	Rice		Harekrishnapur	5
	Rice		Gauripur	6
			Dhanerpara	7
Rice	Fiber	Ata	Jalalerpara	8
Rice		Ata	Jayrampur	9
			Gopalpur	10
			Chak Madhubona	11
			Bausmari	12
Rice			Madhugari	13
Jute Fiber	Rice	Ata Flour	Tarapur	14
			Andhar Kotha	15
Rice		Flour	Sekh Paramaghna	16
			Rukanpur	17
Rice			Ramnagar	18
Rice			Bilasisa	19
			Uttar Chakarabpur	20
		Rice	Betbaria	21
		Rice	Marttajapur	22
			Mollahad	23
			Changachha	24
Bidi			Sundalpur	25
Bidi			Jamserpur	26
			Haripur	27
			Arabpur	28
			Dakshin Chakarabpur	29
			Chak Haripur	30
		Rice	Bara Jangal	31
		Rice	Santoshpur	32
			Bansbaria	33
			Muktadaha	34
		Rice	Durgapur	35
Jute Fibre	Rice		Abhaypur	36
Jute Fibre	Banana	Rice	Gabrudanga	37
Jute Fibre	Rice	Maladove	Madhaya Gopalpur	38
			Malintala	39
Jute Fibre	Rice	Malasouer	Senpara	40

Census of India 2011
Amenities and Land use

Name of District:-Nadia

Name of CD Block:-Karimpur - I

Serial Number	Name of Village	Location code no.	Total area of the village (in hectares rounded up to one decimal place)	Total population (2011 census)	Number of households (2011 census)	Number of educational amenities available in village , the distance range code viz; a for 0-5 kms, b for 5-10 kms, c for 10-15 kms, d for 15-20 kms, e for 20+ kms of nearest place where facility is available							
						Pre-Primary school (PP)	Primary school (P)	Middle school (M)	Secondary School (S)	Senior Secondary school (SS)	Degree college of arts science & commerce (ASC)	Engineering college(EC)	Medical college (MC)
1	2	3	4	5	6	7	8	9	10	11	12	13	14
41	Gopalpara	321092	353.8	2891	784	4	4	a	a	a	a	c	c
42	Kalabaria	321093	235.6	1288	339	2	2	a	a	a	a	c	c
43	Chak Natna	321094	123.6	199	58	1	1	1	a	a	a	c	c
44	Majlispur	321095	282	1782	496	1	1	a	a	a	a	c	c
45	Natna	321096	36	1092	296	4	4	1	a	a	a	c	c
46	Patabukahuda	321097	307.8	8933	2378	4	4	1	a	a	a	c	c
47	Paiksa	321098	153	2488	696	2	2	a	a	b	c	c	c
48	Chawk Pipulbaria	321099	70	602	188	2	2	1	1	b	c	c	c
49	Mathurapur	321100	114.6	960	290	1	1	a	a	b	c	c	c
50	Ber Ramchandrapur	321101	77.8	1894	570	1	1	1	1	1	c	c	c
51	Rani Nagar	321102	92.8	178	43	2	2	a	a	a	c	c	c
52	Dahakula	321103	63.9	475	116	1	1	a	a	a	c	c	c
53	Baruipara	321104	864.6	9942	2589	7	7	2	2	1	b	c	c
54	Jot Darpanarayan	321105	160.1	2825	742	1	1	a	a	a	b	c	c
55	Kechua Danga	321106	922	7191	1966	4	4	1	1	1	b	c	c
56	Hazra Khali	321107	19.9	462	133	a	a	a	a	a	b	c	c
57	Fulkhali	321108	157.1	1783	480	1	1	a	a	a	b	c	c
58	Angardaha	321109	88.4	1396	417	1	1	a	a	a	b	c	c
59	Pipulbaria	321110	333.7	3574	1045	5	5	3	2	1	b	c	c
60	Chak Krishnapur	321111	118.3	375	108	1	1	1	a	b	c	c	c
61	Chak Marua	321112	237.5	1413	379	3	3	1	a	a	c	c	c
62	Anandapur	321113	660.9	4081	1171	5	5	1	1	1	c	c	c
63	Beldanga	321114	149.7	1736	469	1	1	a	a	a	c	c	c
64	Nandalalpur	321115	113	956	238	1	1	a	a	a	c	b	c
65	Charalkhali	321116	115.8	1122	297	1	1	a	a	a	c	c	c
66	Fulbari	321117	61.4	650	177	1	1	1	a	a	c	c	c
67	Gandina	321118	174	1824	502	1	1	a	a	a	c	c	c
68	Karamdia	321119	178	318	85	b	a	a	a	a	c	c	c
69	Char Fulbari	321120	43.6	0	0								
70	Uttar Tajpur	321121	664.5	3035	829	1	1	a	a	a	c	c	c
71	Char Garura	321122	52.5	0	0								
72	Paschim Garura	321123	55.4	0	0								
Block T O T A L :			21070.1	160895	43579	134	133	35	16	11	1	1	0

- Village Directory

(As in 2009)

Location CodeNo:-336

Location CodeNo:-0146

le. (If not available within the < 5 Kms, b for 5-10 Kms and c cility is available is given).															Number of Medical Amenities available. (If not available within the village , the distance range code viz; a for < 5 Kms, b for 5-10 Kms and c for 10+ kms of nearest place where facility is available is given).															Name of Village	Serial Number
Management institute (MI)	Polytechnic (Pt)	Vocational training school /ITI	Non-formal training centre (NFTC)	Special school for disabled (SSD)	Others (specify)	Community health centre (CHC)	Primary health centre (PHC)	Primary health sub centre (PHS)	Maternity and child welfare centre (MCW)	T. B. clinic (TBC)	Hospital-allopathic (HA)	Hospital-alternative medicine (HO)	Dispensary (D)	Veterinary hospital (VH)	Mobile health clinic (MHC)	Family welfare centre (FWC)															
15	16	17	18	19	20	21	22	23	24	25	26	27	28	29	30	31	2	1													
c	c	a	c	c		a	b	a	a	a	a	a	a	a	a	a	Gopalpara	41													
c		a						a	a	a	a	a	a	a	a	a	Kalabaria	42													
c								a	a	a	a	a	a	a	a	a	Chak Natna	43													
c	c	c		c			a	a	a	a	a		a	a		a	Majlispur	44													
c	c	c	a	c		c	a	a	a	c	a	c	a	a	c	a	Natna	45													
c	c	c	c	c		a	a	2	a	a	a		1	a		a	Patabukahuda	46													
c	c	c	a	c		c	b	b	c	c	c	c	c	c	c	c	Paiksa	47													
c	c	c		1	c	c	a	1	c	c	c	c	c	c	c	c	Chawk Pipulbaria	48													
c	c	c	a	c		c	c	c	a	c	c	c	c	c	c	c	Mathurapur	49													
c	c	c	a	c		c	c	1	a	c	c	c	c	c	c	c	Ber Ramchandrapur	50													
c	c	a	c	c		c	a	a	c	a	c	c	a	a	a	c	Rani Nagar	51													
c	c	a	c	c		c	a	a	c	a	c	c	a	a	a	c	Dahakula	52													
c	c		c	c		b	1	2	b	1	b	b	b	1	a	b	Baruipara	53													
c	c	a	c	c		b	a	a	a	a	b	b	a	a	a	b	Jot Darpanarayan	54													
c	c	c		c		b	a	1	b	a	a	b	a	a	a	b	Kechua Danga	55													
c	c	c	b	c		b	a	a	b	a	a	b	a	a	a	b	Hazra Khali	56													
c	c	c	c	c		c	a	a	b	c	b	b	c	a	c	a	Fulkhali	57													
c	c	c	c	b		c	b	a	a	b	b	b	c	b	c	b	Angardaha	58													
c	c	c	c	b		c	b	1	1	b	b	b	c	b	c	b	Pipulbaria	59													
c	c	c	c	c		c	c	c	b	c	c	c	c	c	c	c	Chak Krishnapur	60													
c	c	c	a	c		c	c	b	a	c	c	c	c	b	c	c	Chak Marua	61													
c	c	c	c			c	c	a	a	c	c	c	c	c	c	c	Anandapur	62													
c	c	c	c	c		c	c	a	c	c	c	c	c	a	c	a	Beldanga	63													
c	c	c	c	c		c	a	a	c	a	a	c	a	a	a	c	Nandalapur	64													
c	c	c	c	c		c	a	a	c	a	a	c	a	a	a	c	Charalkhali	65													
c	c	c		c		c	a	a	c	c	c	c	1	a		c	Fulbari	66													
c	c	c		c		c	a	1	c	a	c	c	a	a	c	c	Gandina	67													
c	c	c	a	c		c	c	b	a	c	c	c	c	c	c	c	Karamdia	68													
																	Char Fulbari	69													
c	c	c	a	c		c	c	b	1	c	c	c	c	c	c	c	Uttar Tajpur	70													
																	Char Garura	71													
																	Paschim Garura	72													
															1 1 3 2 0 0 0 0 1 25 8 4 0 0 5 2 2 4 : Block TOTAL																

Serial Number	Name of Village	Number of Non-Government Medical Amenities available.							Availability of drinking water - Yes / No							
		Charitable non Govt. hospital/Nursing home.	Medical practitioner with MBBS Degree	Medical practitioner with other degree	Medical practitioner with no degree	Traditional practitioner and faith healer	Medicine Shop	Others	Tap water (Treated/Untreated)	Well water (Covered / Uncovered well)	Hand Pump	Tube wells / Bore well	Spring	River / Canal	Tank / Pond / Lake	Others
1	2	32	33	34	35	36	37	38	39	40	41	42	43	44	45	46
41	Gopalpara	0	0	0	0	0	0	0	0	Yes	No	Yes	Yes	No	No	No
42	Kalabaria	0	0	0	0	0	0	0	0	No	No	Yes	Yes	No	No	No
43	Chak Natna	0	0	0	0	0	0	0	0	No	No	No	Yes	No	No	No
44	Majlispur	0	0	0	0	0	0	0	0	No	No	Yes	Yes	No	No	Yes
45	Natna	0	0	0	1	1	1	0	0	Yes	No	Yes	No	No	No	No
46	Patabukahuda	0	1	0	0	0	1	0	0	Yes	No	Yes	Yes	No	Yes	Yes
47	Paiksa	0	0	0	0	0	0	0	0	No	No	Yes	No	No	No	No
48	Chawk Pipulbaria	0	0	0	0	0	0	0	0	No	No	Yes	No	No	No	No
49	Mathurapur	0	0	0	0	0	0	0	0	No	No	Yes	No	No	No	No
50	Ber Ramchandrapur	0	0	0	0	0	0	0	0	No	No	Yes	No	No	No	No
51	Rani Nagar	0	0	0	0	0	0	0	0	No	No	Yes	No	No	No	No
52	Dahakula	0	0	0	0	0	0	0	0	No	No	Yes	No	No	No	No
53	Baruipara	0	0	0	3	0	4	0	0	Yes	Yes	Yes	No	No	Yes	Yes
54	Jot Darpanarayan	0	0	1	2	0	0	0	0	Yes	No	Yes	No	No	No	Yes
55	Kechua Danga	0	0	1	4	0	2	0	0	Yes	No	Yes	No	No	Yes	Yes
56	Hazra Khali	0	0	0	0	0	0	0	0	Yes	No	Yes	No	No	Yes	Yes
57	Fulkhali	0	0	0	2	2	1	0	0	Yes	No	Yes	No	No	Yes	Yes
58	Angardaha	0	0	0	4	0	0	0	0	No	No	Yes	No	No	No	No
59	Pipulbaria	0	0	0	5	0	1	0	0	No	No	Yes	No	No	No	No
60	Chak Krishnapur	0	0	0	0	0	0	0	0	No	No	Yes	No	No	No	No
61	Chak Marua	0	0	0	0	0	0	0	0	No	No	Yes	No	No	No	No
62	Anandapur	0	0	0	0	1	0	0	0	No	No	Yes	No	No	No	No
63	Beldanga	0	0	0	0	1	0	0	0	Yes	No	Yes	No	No	No	Yes
64	Nandalalpur	0	0	0	0	0	0	0	0	Yes	Yes	Yes	No	No	No	Yes
65	Charalkhali	0	0	0	0	0	0	0	0	Yes	Yes	Yes	No	No	No	Yes
66	Fulbari	0	0	0	1	0	0	0	0	Yes	No	Yes	Yes	No	Yes	Yes
67	Gandina	0	0	0	2	0	1	0	0	Yes	No	Yes	No	No	Yes	Yes
68	Karamdia	0	0	0	0	0	0	0	0	No	No	Yes	No	No	No	No
69	Char Fulbari															
70	Uttar Tajpur	0	0	0	1	0	2	0	0	No	No	Yes	No	No	No	No
71	Char Garura															
72	Paschim Garura															
Block T O T A L :		0	3	2	82	14	18	0	38	5	61	34	0	21	36	0

Availability of toilet & others Yes / No				Communication and transport facilities (If amenities available code -Yes is given except for Village Pin Code ,If not available within the village , the distance range code viz; a for < 5 Kms, b for 5-10 Kms and c for 10+ kms of nearest place where facility is available is given).									
Community toilet including bath.	Community toilet excluding bath.	Rural sanitary mart or sanitary hardware outlet available near the village.	Community bio- gas or recycle of waste for productive use.	Post office(PO)	Sub post office (SPO)	Post & Telegraph office (P&TO)	Village Pin Code	Telephones (Land lines)	Public call office (PCO)	Mobile phone coverage	Name of Village	Serial Number	
47	48	49	50	51	52	53	54	55	56	57	2	1	
No	No	Yes	No	c	a	c	741152	Yes	a	Yes	Gopalpara	41	
No	No	No	No	c	a	c	741122	a	a	Yes	Kalabaria	42	
No	No	Yes	No	c	a	c	741152	a	a	Yes	Chak Natna	43	
No	No	Yes	No	c	Yes	c	741122	Yes	Yes	Yes	Majlispur	44	
No	No	Yes	No	c	a	c		Yes	Yes	Yes	Natna	45	
No	No	Yes	No	c	Yes	c	741122	Yes	Yes	Yes	Patabukahuda	46	
No	No	No	No	c	b	c	741152	b	b	Yes	Paiksa	47	
No	No	No	No	c	a	c	741152	b	b	Yes	Chawk Pipulbaria	48	
No	No	No	No	c	b	c	741152	b	a	Yes	Mathurapur	49	
No	No	No	No	c	a	c	741152	a	a	Yes	Ber Ramchandrapur	50	
No	No	No	No	c	a	c	741122	Yes	Yes	Yes	Rani Nagar	51	
No	No	No	No	c	a	c	741158	a	a	Yes	Dahakula	52	
Yes	Yes	No	No	c	Yes	b	741158	Yes	Yes	Yes	Baruipara	53	
No	No	No	No	c	a	b	741158	Yes	Yes	Yes	Jot Darpanarayan	54	
No	No	No	No	c	Yes	b	741158	Yes	b	Yes	Kechua Danga	55	
No	No	No	No	c	a	b	741158	Yes	b	Yes	Hazra Khali	56	
No	No	No	No	c	a	c	741158	Yes	a	Yes	Fulkhali	57	
No	No	No	No	b	a	b	741152	b	a	Yes	Angardaha	58	
No	No	No	No	c	Yes	b	741152	b	Yes	Yes	Pipulbaria	59	
No	No	No	No	c	a	c	741152	a	a	Yes	Chak Krishnapur	60	
No	No	No	No	c	a	c	741152	a	a	Yes	Chak Marua	61	
No	No	No	No	c	Yes	c	741158	Yes	a	Yes	Anandapur	62	
No	No	No	No	c	a	c	741158	Yes	a	Yes	Beldanga	63	
No	No	No	No	c	a	c	741158	Yes	b	Yes	Nandalalpur	64	
No	No	No	No	c	a	c	741158	Yes	c	Yes	Charalkhali	65	
No	No	No	No	c	a	c	741158	Yes	c	Yes	Fulbari	66	
No	No	No	No	c	a	c	741158	Yes	c	Yes	Gandina	67	
No	No	No	No	c	a	c	741158	a	a	Yes	Karamdia	68	
											Char Fulbari	69	
No	No	No	No	c	Yes	c	741158	a	Yes	Yes	Uttar Tajpur	70	
											Char Garura	71	
											Paschim Garura	72	
2	3	19	0	0	15	0	64	36	24	65	: Block T O T A L		

Communication and transport facilities (If amenities available code -Yes is given except for Village Pin Code ,If not available within the village , the distance range code viz; a for < 5 Kms, b for 5-10 Kms and c for 10+ kms of nearest place where facility is available is given).													Village connected to highway (If amenities available code viz; a for < 5 Kms, b for 5-10 Kms and c for 10+ kms of nearest place where facility is available is given).			
Serial Number	Name of Village	Internet cafes/ Common service centre (CSC)	Private courier facility	Bus service (Public & Private)	Railway stations	Auto/Modified Autos	Taxis and Vans	Tractors	Cycle-pulled rickshaws(Manual & Machine driven)	Carts driven by animals	Sea /River ferry service	Connected to national highway(NH)	Connected to state highway(SH)	Connected to major district road (MDR)	Connected to others district road	Pucca roads
1	2	58	59	60	61	62	63	64	65	66	67	68	69	70	71	72
41	Gopalpara	a	a	a	c	c	Yes	Yes	Yes	Yes	a	c	a		Yes	Yes
42	Kalabaria	a	a	a	c	c	Yes	a	Yes	Yes	a	c	a	c		a
43	Chak Natna	a	a	a	c	c	a	a	a	Yes	a	c	a	c	c	a
44	Majlispur	a	a	a	c	a	a	a	Yes	Yes	b	c	a	a	a	a
45	Natna	Yes	a	Yes	c	c	a	a	Yes	Yes	a	c	a		Yes	Yes
46	Patabukahuda	a	a	Yes	c	c	Yes	Yes	Yes	Yes	c	c			Yes	Yes
47	Paiksa	c	c	a	c	c	Yes	c	Yes	Yes	c	c	c	c	a	a
48	Chawk Pipulbaria	c	c	Yes	c	c	Yes	c	Yes	Yes	c	c	c	c	Yes	Yes
49	Mathurapur	c	c	Yes	c	c	Yes	c	Yes	Yes	c	c	c	c	Yes	Yes
50	Ber Ramchandrapur	c	c	Yes	c	c	Yes	c	Yes	Yes	c	c	c	c	Yes	Yes
51	Rani Nagar	c	c	a	c	c	a	a	a	Yes	c	c	c	c		Yes
52	Dahakula	c	c	a	c	c	Yes	a	a	Yes	c	c	c	a	a	Yes
53	Baruipara	c	b	Yes	c	c	Yes	a	Yes	Yes	b	c	b		Yes	Yes
54	Jot Darpanarayan	b	b	Yes	c	c	Yes	Yes	Yes	Yes	b	c	b		Yes	Yes
55	Kechua Danga	b	b	Yes	c	c	Yes	Yes	b	Yes	b	c	b		Yes	Yes
56	Hazra Khali	b	b	Yes	c	c	Yes	Yes	b	Yes	b	c	b		Yes	Yes
57	Fulkhali	c	b	Yes	c	c	Yes	Yes	Yes	Yes	b	c	b	a	Yes	Yes
58	Angardaha	b	b	b	c	c	Yes	b	a	Yes	b	c	b	b	Yes	Yes
59	Pipulbaria	b	b	b	c	c	Yes	Yes	Yes	Yes	b	c	b	b	Yes	Yes
60	Chak Krishnapur	c	c	Yes	c	c	Yes	c	Yes	Yes	c	c	c	c	Yes	Yes
61	Chak Marua	c	c	Yes	c	c	Yes	c	Yes	Yes	c	c	c	c	Yes	Yes
62	Anandapur	c	c	Yes	c	c	Yes	c	Yes	Yes	c	c	c	c	Yes	Yes
63	Beldanga	c	c	a	c	c	Yes	Yes	Yes	Yes	c	c	b	a	a	a
64	Nandalalpur	c	c	a	c	c	Yes	c	Yes	Yes	c	c	b	a	a	a
65	Charalkhali	b	c	a	c	c	Yes	c	Yes	Yes	c	c	b	a	a	Yes
66	Fulbari	c	c	Yes	c	c	Yes	Yes	a	Yes	c	c	a		Yes	Yes
67	Gandina	c	c	Yes	c	c	Yes	Yes	Yes	Yes	c	c	a		Yes	Yes
68	Karamdia	c	c	a	c	c	Yes	c	Yes	Yes	c	c	c	b	Yes	a
69	Char Fulbari															
70	Uttar Tajpur	c	c	Yes	c	c	Yes	c	Yes	Yes	c	c	c	b	Yes	Yes
71	Char Garura															
72	Paschim Garura															
Block T O T A L :		2	0	41	0	1	43	33	52	65	1	0	7	8	36	43

ys,village roads, banks & credit societies : -Yes is given, If not available within the code viz; a for < 5 Kms, b for 5-10 Kms place where facility is available is given).														Availability of miscellaneous facilities (If amenities available code -Yes is given, If not available within the village , the distance range code viz; a for < 5 Kms, b for 5-10 Kms and c for 10+ kms of nearest place where facility is available is given).		
Kutchcha roads	Water bounded macadam(WBM) roads	Navigable waterway (river/canal)(NW)	Footpaths (FP)	Commercial & Co-operative Banks	ATM	Agricultural Credit Societies	Self-Help Group (SHG)	Public distribution system (PDS) shop	Mandis / Regular market	Weekly Haat	Agricultural marketing society	Integrated Child Development Scheme (Nutritional Centres)	Anganwadi Centre (Nutritional Centres)	Others (Nutritional Centres)	Name of Village	Serial Numbr
73	74	75	76	77	78	79	80	81	82	83	84	85	86	87	2	1
a	Yes	a	Yes	a	a	c	Yes	Yes	c	a	a	Yes	Yes	a	Gopalpara	41
Yes	Yes	Yes	Yes	a	a	c	Yes	a	c	a	a	Yes	Yes	Yes	Kalabaria	42
a	Yes	Yes	c	a	a	c	Yes	Yes	c	a	a	Yes	Yes	Yes	Chak Natna	43
Yes	Yes	b	Yes	b	b	c	Yes	Yes	c	b	b	Yes	Yes	Yes	Majlispur	44
a	Yes	a	Yes	a	a	c	Yes	a	c	a	a	Yes	Yes	Yes	Natna	45
Yes	Yes		Yes	a	a	c	Yes	Yes	Yes	a	a	Yes	Yes	Yes	Patabukahuda	46
a	Yes	c	Yes	c	c	c	Yes	b	c	Yes	c	Yes	Yes	Yes	Paiksa	47
b	Yes	c	Yes	c	c	c	Yes	a	c	a	c	Yes	Yes	Yes	Chawk Pipulbaria	48
a	Yes	c	Yes	c	c	c	Yes	b	c	b	c	Yes	Yes	Yes	Mathurapur	49
a	Yes	c	Yes	c	c	c	a	a	c	a	c	Yes	Yes	Yes	Ber Ramchandrapur	50
a	Yes		Yes	a	c	c	Yes	a	c	a	c	Yes	Yes	Yes	Rani Nagar	51
a	a	c	Yes	a	c	c	a	a	c	a	c	Yes	Yes	Yes	Dahakula	52
a	Yes	b	Yes	Yes	b	Yes	Yes	Yes	b	Yes	Yes	Yes	Yes	Yes	Baruipara	53
a	Yes	c	Yes	a	b	b	Yes	a	c	a	b	Yes	Yes	Yes	Jot Darpanarayan	54
a	Yes	c	Yes	Yes	b	Yes	Yes	Yes	Yes	Yes	b	Yes	Yes	Yes	Kechua Danga	55
a	Yes	c	Yes	a	b	c	a	a	c	a	b	Yes	Yes	Yes	Hazra Khali	56
a	Yes	c	Yes	a	b	c	Yes	Yes	c	a	b	Yes	Yes	Yes	Fulkhali	57
Yes	Yes	b	Yes	b	b	Yes	Yes	Yes	c	a	b	Yes	Yes	Yes	Angardaha	58
Yes	Yes		Yes	b	b	Yes	Yes	Yes	c	Yes	Yes	Yes	Yes	Yes	Pipulbaria	59
a	Yes	c	Yes	c	c	c	a	b	c	a	c	Yes	Yes	Yes	Chak Krishnapur	60
a	Yes	c	Yes	b	c	c	Yes	c	c	c	Yes	Yes	Yes	Yes	Chak Marua	61
a	Yes	c	Yes	b	c	Yes	Yes	Yes	c	Yes	Yes	Yes	Yes	Yes	Anandapur	62
a	Yes	c	Yes	a	c	c	Yes	Yes	c	a	c	Yes	Yes	c	Beldanga	63
a	Yes	c	Yes	a	c	c	a	a	c	a	c	Yes	Yes	Yes	Nandalalpur	64
a	Yes	c	Yes	a	c	Yes	a	Yes	c	a	c	Yes	Yes	Yes	Charalkhali	65
Yes	Yes	c	c	a	c	c	Yes	Yes	Yes	Yes	c	Yes	Yes	Yes	Fulbari	66
Yes	Yes	c	Yes	a	c	c	Yes	Yes	c	a	c	Yes	Yes	Yes	Gandina	67
a	Yes	c	Yes	b	c	c	Yes	a	c	a	c	Yes	Yes	Yes	Karamdia	68
															Char Fulbari	69
a	Yes	c	Yes	b	c	c	Yes	Yes	c	a	c	Yes	Yes	Yes	Uttar Tajpur	70
															Char Garura	71
															Paschim Garura	72
32	59	4	57	7	0	15	58	38	5	22	14	61	63	62	: Block T O T A L	

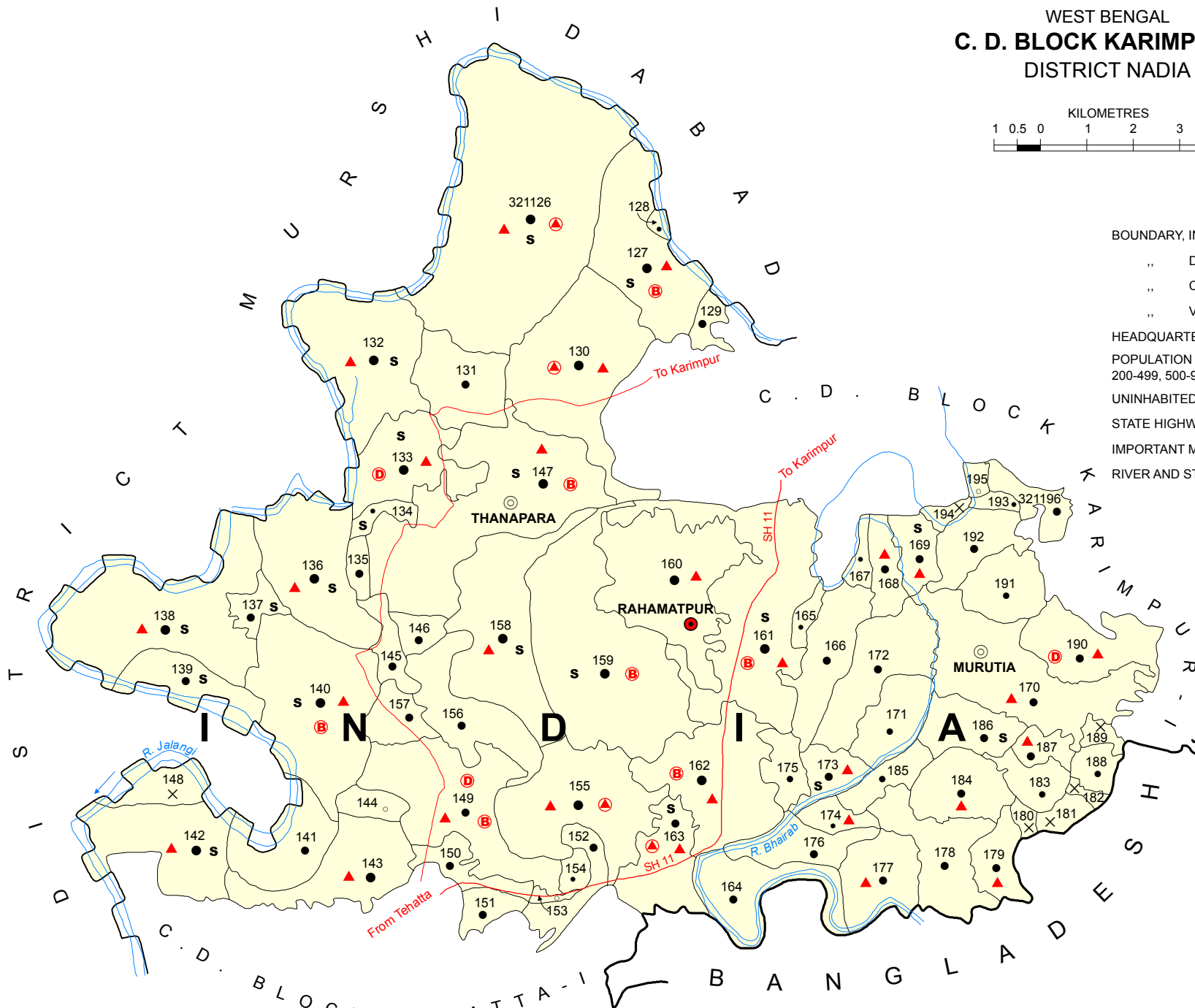
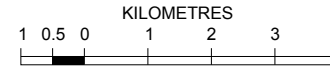
Availability of miscellaneous facilities (If amenities available code -Yes is given, If not available within the village , the distance range code viz; a for < 5 Kms, b for 5-10 Kms and c for 10+ kms of nearest place where facility is available is given).													Availability of electricity (Yes/No)			
Serial Number	Name of Village	ASHA (Accredited Social Health Activist)	Community centre with/without TV	Sports Field,	Sports Club / Recreation Centre	Cinema / Video Hall	Public Library	Public Reading Room	Newspaper Supply	Assembly Polling station	Birth & Death Registration Office	Power Supply for Domestic Use (ED)	Power Supply for Agricultural Use (EAG)	Power Supply for Commercial Use (EC)	Power Supply for All Uses (EA)	
1	2	88	89	90	91	92	93	94	95	96	97	98	99	100	101	
41	Gopalpara	c	a	a	a	a	a	a	Yes	Yes	a	Yes	Yes	Yes	Yes	
42	Kalabaria	Yes	Yes	a	a	a	a	a	Yes	Yes	a	Yes	Yes	No	No	
43	Chak Natna	c	a	Yes	Yes	a	a	a	Yes	Yes	a	Yes	No	No	No	
44	Majlispur	c	a	a	a	a	a	a	Yes	Yes	a	Yes	Yes	Yes	Yes	
45	Natna	Yes	Yes	Yes	Yes	Yes	Yes	Yes	Yes	a	a	Yes	Yes	Yes	Yes	
46	Patabukahuda	c	Yes	a	a	a	a	a	Yes	Yes	a	Yes	Yes	Yes	Yes	
47	Paiksa	c	c	Yes	Yes	c	b	b	Yes	Yes	b	Yes	No	No	No	
48	Chawk Pipulbaria	c	Yes	Yes	Yes	c	b	b	Yes	Yes	a	Yes	No	No	No	
49	Mathurapur	c	c	Yes	Yes	c	b	b	Yes	Yes	b	Yes	No	No	No	
50	Ber Ramchandrapur	c	c	a	Yes	c	a	a	Yes	a	a	Yes	No	No	No	
51	Rani Nagar	Yes	c	a	a	c	a	a	a	Yes	a	Yes	Yes	Yes	Yes	
52	Dahakula	c	c	a	a	c	a	a	a	a	a	Yes	Yes	Yes	Yes	
53	Baruipara	c	b	Yes	Yes	b	a	a	Yes	Yes	Yes	Yes	Yes	Yes	Yes	
54	Jot Darpanarayan	c	b	a	Yes	b	a	a	Yes	Yes	a	Yes	Yes	Yes	Yes	
55	Kechua Danga	c	b	Yes	Yes	b	Yes	Yes	Yes	Yes	a	Yes	Yes	Yes	Yes	
56	Hazra Khali	c	b	a	a	b	a	a	a	a	a	Yes	Yes	Yes	Yes	
57	Fulkhali	Yes	b	a	b	b	a	a	Yes	Yes	a	Yes	Yes	Yes	Yes	
58	Angardaha	c	b	b	a	Yes	b	b	Yes	Yes	a	Yes	Yes	Yes	Yes	
59	Pipulbaria	Yes	b	b	Yes	Yes	b	b	Yes	Yes	Yes	Yes	No	Yes	No	
60	Chak Krishnapur	c	c	a	b	b	b	b	Yes	a	a	Yes	No	No	No	
61	Chak Marua	c	c	a	a	a	a	a	Yes	Yes	a	Yes	Yes	No	No	
62	Anandapur	Yes	Yes	Yes	Yes	Yes	Yes	Yes	Yes	Yes	Yes	Yes	Yes	Yes	Yes	
63	Beldanga	Yes	c	a	c	c	c	c	Yes	Yes	a	Yes	Yes	Yes	Yes	
64	Nandalalpur	c	b	a	a	c	a	a	Yes	a	a	Yes	Yes	Yes	Yes	
65	Charalkhali	c	c	a	a	c	a	a	Yes	a	b	Yes	Yes	Yes	Yes	
66	Fulbari	c	c	Yes	Yes	c	a	a	Yes	Yes	a	Yes	Yes	Yes	Yes	
67	Gandina	c	c	a	Yes	c	a	a	Yes	Yes	a	Yes	Yes	Yes	Yes	
68	Karamdia	c	c	a	a	a	a	a	Yes	a	a	Yes	No	No	No	
69	Char Fulbari															
70	Uttar Tajpur	c	c	Yes	Yes	Yes	Yes	Yes	Yes	Yes	b	Yes	No	Yes	No	
71	Char Garura															
72	Paschim Garura															
Block T O T A L :		17	17	23	29	12	11	11	60	51	15	65	46	40	36	

Nearest Town		Land Use							
		Area under different types of land use (in hectares rounded up to one decimal place)							
Name	Distance range code i.e. a for < 5 Kms, b for 5-10 Kms and c for 10+ kms .	Forests	Area under Non-agricultural Uses	Barren and Un-cultivable land	Permanent Pastures and Other Grazing Lands	Land Under Miscellaneous Tree Crops etc.	Culturable Waste Land	Name of Village	Serial Number
102	103	104	105	106	107	108	109	2	1
BERHAMPUR	c	0	32.8	0	0	0	0	Gopalpara	41
BERHAMPUR	c	4	49.2	0	0	0	1.4	Kalabaria	42
BERHAMPUR	c	6	16.8	0	0	0	6.3	Chak Natna	43
BERHAMPUR	c	3	36.2	0	0	0	0	Majlispur	44
BERHAMPUR	b	0	1.6	0	0	0	0	Natna	45
BERHAMPUR	c	8	168.3	0	0	0	0	Patabukahuda	46
KRISHNAGAR	c	0	7	0	0	0	6	Paiksa	47
KRISHNAGAR	c	0.2	3	0	0	0	0.4	Chawk Pipulbaria	48
KRISHNAGAR	c	0	18.1	0	0	0	6.5	Mathurapur	49
KRISHNAPUR	c	3	12	0	0	0	6	Ber Ramchandrapur	50
BERHAMPUR	b	0	12	0	0	0	2.8	Rani Nagar	51
BERHAMPUR	b	0	6.8	0	0	0	5.1	Dahakula	52
BERHAMPUR	b	20	16	0	0	0	6.8	Baruipara	53
BERHAMPUR	b	80	0	0	0	0	0	Jot Darpanarayan	54
BERHAMPUR	b	2	8	0	0	0	0	Kechua Danga	55
BERHAMPUR	b	1.2	0.4	0	0	0	2.3	Hazra Khali	56
BERHAMPUR	b	4	1.2	0	0	0	25.9	Fulkhali	57
KRISHNAGAR	c	0	12.4	0	0	0	8	Angardaha	58
KRISHNAGAR	c	0	42.7	0	0	0	12	Pipulbaria	59
KRISHNAGAR	c	0	2.3	0	0	0	1	Chak Krishnapur	60
KRISHNAGAR	c	3.3	1.7	0	0	0	1.5	Chak Marua	61
KRISHNAGAR	c	0	125.9	0	0	0	5	Anandapur	62
BERHAMPUR	b	6	4	0	0	0	5.3	Beldanga	63
BERHAMPUR	b	16	1	0	0	0	16	Nandalapur	64
BERHAMPUR	b	3	3	0	0	0	3.8	Charalkhali	65
BERHAMPUR	b	2	1.3	0	0	0	1.9	Fulbari	66
BERHAMPUR	b	4	3.2	0	0	0	2	Gandina	67
KRISHNAGAR	c	0	4.5	0	0	0	11.5	Karamdia	68
		2	3	0	0	0	1.3	Char Fulbari	69
KRISHNAGAR	c	0	5.5	0	0	0	2	Uttar Tajpur	70
		4	2.8	0	0	0	0	Char Garura	71
		2	8	0	0	0	5.4	Paschim Garura	72
0		0	281.4	1762.1	0	0	0	412.2 : Block T O T A L	

Land Use												
Area under different types of land use (in hectares rounded up to one decimal place)							Area irrigated by source (in hectare).					
Serial Number	Name of Village	Fallow lands other than current fallows	Current Fallows	Net Area Sown	Total Irrigated Land Area	Total Un-irrigated Land Area	Canals (C)	Wells/Tube-wells(W/TW)	Tanks/Lakes(T/L)	Water Falls(WF)	Others(O)	
1	2	110	111	112	113	114	115	116	117	118	119	
41	Gopalpara	0	0	321	107	214	0	107	0	0	0	
42	Kalabaria	0	0	181	180	1	2	178	0	0	0	
43	Chak Natna	0	0	94.5	94.5	0	2	92.5	0	0	0	
44	Majlispur	0	0	242.8	242.8	0	80	162.8	0	0	0	
45	Natna	0	0	34.4	32.4	2	0	32.4	0	0	0	
46	Patabukahuda	0	0	131.4	121.4	10	0	121.4	0	0	0	
47	Paiksa	0	0	140	100	40	0	100	0	0	0	
48	Chawk Pipulbaria	0	0	66.4	40	26.4	0	40	0	0	0	
49	Mathurapur	0	0	90	40	50	0	40	0	0	0	
50	Ber Ramchandrapur	0	0	56.8	26.8	30	0	26.8	0	0	0	
51	Rani Nagar	0	0	78	56	22	0	56	0	0	0	
52	Dahakula	0	0	52	45	7	0	45	0	0	0	
53	Baruipara	0	0	821.8	680.2	141.6	70.2	484	42	42	42	
54	Jot Darpanarayan	0	0	80.1	52	28.1	40	12	0	0	0	
55	Kechua Danga	0	0	912	670	242	242	308	40	40	40	
56	Hazra Khali	0	0	16	12	4	0	6	2	2	2	
57	Fulkhali	0	0	126	120	6	5	106	3	3	3	
58	Angardaha	0	0	68	60	8	0	60	0	0	0	
59	Pipulbaria	0	0	279	270	9	0	270	0	0	0	
60	Chak Krishnapur	0	0	115	65	50	0	65	0	0	0	
61	Chak Marua	0	0	231	100	131	0	100	0	0	0	
62	Anandapur	0	0	530	510	20	0	510	0	0	0	
63	Beldanga	0	0	134.4	68	66.4	10	40.8	5.7	5.7	5.7	
64	Nandalalpur	0	0	80	45	35	0	30	5	5	5	
65	Charalkhali	0	0	106	82	24	0	49	11	11	11	
66	Fulbari	0	0	56.2	32	24.2	16	16	0	0	0	
67	Gandina	0	0	164.8	72.8	92	40.5	32.2	0	0	0	
68	Karamdia	0	0	162	121.5	40.5	0	121.5	0	0	0	
69	Char Fulbari	0	0	37.4	32	5.4	20	12	0	0	0	
70	Uttar Tajpur	0	0	657	491.8	165.2	0	382.3	36.5	36.5	36.5	
71	Char Garura	0	0	45.6	36	9.6	16	20	0	0	0	
72	Paschim Garura	0	0	40	28	12	12	16	0	0	0	
Block T O T A L :		0	0	18614	11287	7326.3	1228.5	9385.8	376.9	148		

Name of three most important commodities manufactured			Name of Village	Serial Number
First	Second	Third		
120	121	122	2	1
Jute Fibre	Rice		Gopalpara	41
			Kalabaria	42
			Chak Natna	43
Jute Fiber	Rice		Majlispur	44
Bidi			Natna	45
Jute Fiber	Rice		Patabukahuda	46
			Paiksa	47
			Chawk Pipulbaria	48
			Mathurapur	49
			Ber Ramchandrapur	50
Rice	Mustard Oil	Atta, Flour	Rani Nagar	51
Reice	Mustard Oil	Atta,flour	Dahakula	52
Basket	Rope,net Etc.	Boiled Rice	Baruipara	53
Basket	Rice	Jute Fiber	Jot Darpanarayan	54
Basket	Rope	Crushed Rice	Kechua Danga	55
Basket	Rope	Boiled Rice	Hazra Khali	56
Baskets Walls	Rope	Crushed Rice	Fulkhali	57
	Rice	Flour	Angardaha	58
	Rice	Flour	Pipulbaria	59
Rice	Jute Bag Etc	Molascus	Chak Krishnapur	60
Jute Ware, Bag Etc.	Rice	Molascus	Chak Marua	61
Jute & Stick	Rice	Wheat &serial	Anandapur	62
Rice	Rope	Food Grains &oil	Beldanga	63
Basket	Rope	Crushed Rice	Nandalalpur	64
Basket	Rope	Crushed Rice	Charalkhali	65
Basket	Rope	Rice	Fulbari	66
Basket	Rope	Rice	Gandina	67
	Rice		Karamdia	68
			Char Fulbari	69
	Rice		Uttar Tajpur	70
			Char Garura	71
			Paschim Garura	72
			: Block T O T A L	

WEST BENGAL
C. D. BLOCK KARIMPUR - II
 DISTRICT NADIA



- BOUNDARY, INTERNATIONAL ————
- ,, DISTRICT ————
- ,, C. D. BLOCK ————
- ,, VILLAGE WITH MDDS CODE 321126
- HEADQUARTERS : POLICE STATION, C. D. BLOCK. (○) (●)
- POPULATION SIZE OF VILLAGES : BELOW 200, 200-499, 500-999, 1000-4999, 5000 & ABOVE ○ ● ● ● ● ●
- UNINHABITED VILLAGE WITH MDDS CODE. X 321194
- STATE HIGHWAY SH 11
- IMPORTANT METALLED ROADS ————
- RIVER AND STREAM. ————

- HIGH SCHOOL / INTER COLLEGE . s
- BANK B
- DISPENSARY. D
- PRIMARY HEALTH CENTRE A
- OTHER MEDICAL SERVICES ▲

TOTAL AREA OF THE C. D. BLOCK	224.38 Sq. Kms.
TOTAL POPULATION OF THE C. D. BLOCK	217136
TOTAL NUMBER OF VILLAGES	71
TOTAL NUMBER OF INHABITED VILLAGES	65
TOTAL NUMBER OF CENSUS TOWNS	NIL
TOTAL NUMBER OF STATUTORY TOWNS	NIL
DISTANCE FROM DISTRICT HEADQUARTERS TO C. D. BLOCK HEADQUARTERS (APPROX.)	70 Kms.

Alphabetical List of Villages

Name of the CD Block : Karimpur-II

CD Block Code (2011) : 0147

Sl. No.	Name of the Village	PLCN 2001	MDDS PLCN 2011
1	2	3	4
1	Audia	01494300	321177
2	Bagdanga	01495000	321184
3	Baliadanga	01493500	321169
4	Baniakandi	01495700	321191
5	Barbakpur	01492400	321158
6	Bariamda	01494800	321182
7	Baruipota	01494500	321179
8	Chak Brajala	01496100	321195
9	Chak Gandharajpur	01493300	321167
10	Chak Gaubari	01495500	321189
11	Chak Hatishala	01494100	321175
12	Chak Madhupur	01496000	321194
13	Chandpur	01493900	321173
14	Char Adityapur	01490000	321134
15	Char Ajlampur	01491000	321144
16	Char Brindabanpur	01490700	321141
17	Char Gaurbhanga	01490100	321135
18	Char Jagaipur	01491400	321148
19	Char Mirza Nagar	01492000	321154
20	Char Moktappur	01490200	321136
21	Char Nazirpur	01491900	321153
22	Dakshin Gopalpur	01492100	321155
23	Dakshin Krishnapur	01493700	321171
24	Dakshin Tajpur	01494600	321180
25	Dakshin Udaynagar	01495900	321193
26	Dhannagar	01494700	321181
27	Dharar	01495400	321188
28	Dhoradaha	01489300	321127
29	Dighalkandi	01495300	321187
30	Dogachhi	01489200	321126
31	Falia	01491100	321145
32	Fazil Nagar	01490400	321138
33	Gandharajpur	01493200	321166
34	Gaubari	01495200	321186

Alphabetical List of Villages

Name of the CD Block : Karimpur-II

CD Block Code (2011) : 0147

Sl. No.	Name of the Village	PLCN 2001	MDDS PLCN 2011
1	2	3	4
35	Goas	01492500	321159
36	Gobindapur	01494000	321174
37	Hatishala	01494200	321176
38	Huda Gopirampur	01493100	321165
39	Jayghata	01489400	321128
40	Jaynabad	01491800	321152
41	Kathalia	01492800	321162
42	Khanpur	01493800	321172
43	Kishorpur	01491500	321149
44	Lalnagar	01490500	321139
45	Madhpur	01495800	321192
46	Mahish Bathan	01492700	321161
47	Mahisha Khola	01491600	321150
48	Manikdihi	01495100	321185
49	Moktarpur	01491700	321151
50	Monoharpur	01489500	321129
51	Murutia	01493600	321170
52	Nandanpur	01492900	321163
53	Narayanpur	01490600	321140
54	Natidanga	01489900	321133
55	Nischintapur	01496200	321196
56	Piarpur	01490300	321137
57	Pipulkhola	01489600	321130
58	Rahamatpur	01492600	321160
59	Rakhal Gachhi	01494900	321183
60	Ramnagar	01492300	321157
61	Rasikpur	01493400	321168
62	Ratanpur	01492200	321156
63	Rautbati	01493000	321164
64	Sadipur	01490800	321142
65	Saguna	01489800	321132
66	Singadanga	01495600	321190
67	Sobharajpur	01489700	321131
68	Teinpur	01494400	321178

Alphabetical List of Villages

Name of the CD Block : Karimpur-II

CD Block Code (2011) : 0147

Sl. No.	Name of the Village	PLCN 2001	MDDS PLCN 2011
1	2	3	4
69	Thanapara	01491300	321147
70	Topla	01490900	321143
71	Yusufpur	01491200	321146

Census of India 2011
Amenities and Land use

Serial Number	Name of Village	Location code no.	Total area of the village (in hectares rounded up to one decimal place)	Total population (2011 census)	Number of households (2011 census)	Number of educational amenities available in village , the distance range code viz; a for 0-5 kms, b for 5-10 kms, c for 10+ kms of nearest place where facility is available							
						Pre-Primary school (PP)	Primary school (P)	Middle school (M)	Secondary School (S)	Senior Secondary school (SS)	Degree college of arts science & commerce (ASC)	Engineering college(EC)	Medical college (MC)
1	2	3	4	5	6	7	8	9	10	11	12	13	14

Name of District:-Nadia

Name of CD Block:-Karimpur - II

73	Dogachhi	321126	1978	20845	5348	13	13	2	2	a	c	c	c
74	Dhoradaha	321127	59.1	8750	2267	15	15	3	2	2	b	c	c
75	Jayghata	321128	14	328	103	1	1				b	c	c
76	Monoharpur	321129	75.7	1645	459	2	2	a	a	a	a	c	c
77	Pipulkhola	321130	831.6	5953	1534	3	3	1	a	a	b	c	c
78	Sobharajpur	321131	323.3	3539	953	5	5				c	c	c
79	Saguna	321132	689	7397	1990	3	3	1	1	a	c	c	c
80	Natidanga	321133	380.6	5118	1399	11	11	3	2	2	c	c	c
81	Char Adityapur	321134	65.6	216	53	1	1				1	c	c
82	Char Gaurbhanga	321135	54	1437	374	1	1	a	a	a	c	c	c
83	Char Moktappur	321136	596.1	5144	1358	4	4	1	1	a	c	c	c
84	Piarpur	321137	91.7	1553	415	2	2	1	1	a	c	c	c
85	Fazil Nagar	321138	966	10844	2858	6	5	1	1	b	c	c	c
86	Lalnagar	321139	234.5	1293	382	1	1	1	1	b	c	c	c
87	Narayanpur	321140	785.2	10994	2902	13	13	3	3	3	c	c	c
88	Char Brindabanpur	321141	289	2451	645	1	2	a	a	a	c		c
89	Sadipur	321142	493.7	5425	1382	5	5	1	1	1	c	c	c
90	Topla	321143	407.8	7178	1886	5	5	1	a	a	c	c	c
91	Char Ajlampur	321144	86.8	91	23	b	a	a	a	a	c	c	c
92	Falia	321145	111.6	1324	405	1	1	1	a	a	c	c	c
93	Yusuffpur	321146	75.8	1062	288	1	1	a	a	a	c	c	c
94	Thanapara	321147	1139.8	8834	2394	6	6	3	2	1	c	c	c
95	Char Jagaipur	321148	117.4	0	0								
96	Kishorpur	321149	669	4035	1082	2	2	1	a	a	c	c	c
97	Mahisha Khola	321150	129.9	1603	352	1	1	a	a	a	c	c	c
98	Moktarpur	321151	89.8	1032	238	2	2		a	a	c	c	c
99	Jaynabad	321152	146	1519	362	2	2	a	a	a	c	c	c
100	Char Nazirpur	321153	15.5	152	32	a	a	a	a	a	c	c	c
101	Char Mirza Nagar	321154	52.1	292	67	a	a	a	a	a	c	c	c
102	Dakshin Gopalpur	321155	676.2	8580	2144	3	3	1	a	a	c	c	c
103	Ratanpur	321156	374.6	1004	292	1	1	a	a	a	c	c	c
104	Ramnagar	321157	128.3	2103	569	3	3	1	a	a	c	c	c
105	Barbakpur	321158	705.1	7739	2045	5	4	2	1	b	c	c	c
106	Goas	321159	1099.4	9609	2618	5	5	2	1	1	c	c	c
107	Rahamatpur	321160	699.5	6225	1662	9	8	2	a	a	b	c	c
108	Mahish Bathan	321161	1048.3	9831	2621	9	8	1	1	1	b	c	c
109	Kathalia	321162	622.1	6511	1684	5	5	a	a	a	c	c	c
110	Nandanpur	321163	314.8	1519	420	12	12	4	2	2	c	c	c
111	Rautbati	321164	291.7	1657	410	2	2	a	a	a	c	c	c
112	Huda Gopirampur	321165	52.9	405	101	a	a	a	a	a			
113	Gandharajpur	321166	320.9	1248	358	1	1	a	a	a			

- Village Directory

(As in 2009)

le. (If not available within the < 5 Kms, b for 5-10 Kms and c if facility is available is given).						Number of Medical Amenities available. (If not available within the village, the distance range code viz; a for < 5 Kms, b for 5-10 Kms and c for 10+ kms of nearest place where facility is available is given).						Name of Village	Serial Number					
Management institute (MI)	Polytechnic (Pt)	Vocational training school /ITI	Non-formal training centre (NFTC)	Special school for disabled (SSD)	Others (specify)	Community health centre (CHC)	Primary health centre (PHC)	Primary health sub centre (PHS)	Maternity and child welfare centre (MCWC)	T.B. clinic (TBC)	Hospital-allopathic (HA)			Hospital-alternative medicine (HO)	Dispensary (D)	Veterinary hospital (VH)	Mobile health clinic (MHC)	Family welfare centre (FWC)
15	16	17	18	19	20	21	22	23	24	25	26	27	28	29	30	31	2	1

Location CodeNo:-336

Location CodeNo:-0147

c	c	c		c		b	1	1	c	c	b			c		b	Dogachhi	73	
	c	c		c		b	b	1	c	c	b	c	b	c	c	b	Dhoradaha	74	
	c	c		c		b	b	a	c	c	b	c	b	b	c	b	Jayghata	75	
	c	c		b		b	a	c	c	c	b	c	b	c	c	b	Monoharpur	76	
c	c	c		b		b	1	1	c	c	b					b	Pipulkhola	77	
c	c	c		c		c	a		c	c		c	c	c			Sobharajpur	78	
c	c	c		c			a	1	c	c	b	c	b	b		a	Saguna	79	
c	c	c		c		c		1	c	c		1	c			1	Natidanga	80	
c	c	c		c		c	c	b	c	c	a	c		c			Char Adityapur	81	
c	c	c		c		c	b	a	c	c	c	c	b	c	c	c	Char Gaurbhanga	82	
c	c	c		c		c		1	c	c	c	c	a	c	c	c	Char Moktappur	83	
c	c	c		c		c	b	a	c	c	c	c	b	b	c	c	Piarpur	84	
c	c	c		c		c	c		2	c	c	c	c	c	c	c	Fazil Nagar	85	
	c	c		c		c	c	b	c	c	c	c	c	c	c	c	Lalnagar	86	
c	c	c		c		c	b	1	c	c	c	c	c	b	c	c	Narayanpur	87	
c	c	c		c		c	c	a	c	c	c	b	b	c			Char Brindabanpur	88	
c	c	c		b	c	c	c		1	c	c	b	b	b	c		Sadipur	89	
c	c	c		a	c	c	c		2	c	c	a	a	c		2	Topla	90	
c	c	c		b	b	c	c	a	c	c	c	b	b	c			Char Ajlampur	91	
c	c	c		c	c	c	b	a	c	c	c	c	b	c	c	c	Falia	92	
c	c	c		c	c	c	c	a	c	c	c	c	c	c	c	c	Yusufpur	93	
c	c	c		c	c	c	b		2	c	c	b	c	b	b	c	Thanapara	94	
																	Char Jagaipur	95	
c	c	c		c	c	a	a	1	c	c	c	b		1	c		1	Kishorpur	96
c	c	c		b		c	b	a	a	c	b	c	a	c		a	Mahisha Khola	97	
c	c	c		b		c	b	a	a	c	b	c	a	c		a	Moktarpur	98	
c	c	c		a		c	a	a	a	c	c		a	b		a	Jaynabad	99	
c	c	c		c		c	a	a	a	c	c		a	b		a	Char Nazirpur	100	
c	c	c		c		c	a	a	a	c	c		a	b		a	Char Mirza Nagar	101	
c	c	c						1	c		1	c	c		c		1	Dakshin Gopalpur	102
c	c	c		c	c	b	b	b	c	c	c	b	b	c		b	Ratanpur	103	
c	c	c		c	c	a	a	a	c	c	c	b	b	c		a	Ramnagar	104	
c	c	c		a	b		c		1	c	c	c		b	c	c	Barbakpur	105	
c	c	c		b			c	a	c	c	c			c		c	Goas	106	
c	c	c		a			b		1	c	c	b		a	b	b	Rahamatpur	107	
c	c	c			1		b		1	c	c	b			b	b	Mahish Bathan	108	
c	c	c		b		c	a		1	1	c	c	c	b	b		1	Kathalia	109
c	c	c				a		1	1	a	c	a	c	a	a	a	a	Nandanpur	110
c	c	c				b	b	b	a	c	b	c	a	a	a	a	a	Rautbati	111
c	c	c				b	b	a	a	b	b		a	a		a	a	Huda Gopirampur	112
						c	c	b	b	b	c	c	a	c	a	b		Gandharajpur	113

Serial Number	Name of Village	Number of Non-Government Medical Amenities available.							Availability of drinking water - Yes / No							
		Charitable non Govt. hospital/Nursing home.	Medical practitioner with MBBS Degree	Medical practitioner with other degree	Medical practitioner with no degree	Traditional practitioner and faith healer	Medicine Shop	Others	Tap water (Treated/Untreated)	Well water (Covered / Uncovered well)	Hand Pump	Tube wells / Bore well	Spring	River / Canal	Tank / Pond / Lake	Others
1	2	32	33	34	35	36	37	38	39	40	41	42	43	44	45	46

73	Dogachhi	0	0	0	6	0	0	0	Yes	No	Yes	No	No	Yes	Yes	No
74	Dhoradaha	0	0	0	8	0	0	0	Yes	No	Yes	No	No	Yes	Yes	Yes
75	Jayghata	0	0	0	0	0	0	0	Yes	No	Yes	No	No	Yes	No	No
76	Monoharpur	0	0	0	2	0	0	0	Yes	No	Yes	No	No	Yes	Yes	No
77	Pipulkhola	0	0	0	0	0	0	0	Yes	No	Yes	No	No	No	Yes	No
78	Sobharajpur	0	0	0	2	2	2	0	No	No	Yes	No	No	No	No	No
79	Saguna	0	0	5	0	0	0	0	No	Yes	Yes	No	No	No	Yes	No
80	Natidanga	0	0	0	3	0	1	0	No	No	Yes	No	No	Yes	Yes	No
81	Char Adityapur	0	0	0	0	0	0	0	No	No	Yes	No	No	Yes	Yes	No
82	Char Gaurbhanga	0	0	0	0	1	0	0	No	No	Yes	No	No	No	No	No
83	Char Moktappur	0	0	0	6	1	0	0	No	No	Yes	No	No	No	No	No
84	Piarpur	0	0	0	2	0	0	0	No	No	Yes	Yes	No	No	Yes	No
85	Fazil Nagar	0	0	0	10	0	1	0	No	No	Yes	Yes	No	Yes	Yes	No
86	Lalnagar	0	0	2	2	1	0	0	No	No	Yes	Yes	No	Yes	Yes	No
87	Narayanpur	0	0	0	1	12	3	0	Yes	No	Yes	Yes	No	No	Yes	No
88	Char Brindabanpur	0	0	2	2	0	0	0	No	No	Yes	No	No	No	No	No
89	Sadipur	0	0	6	0	0	0	0	No	No	Yes	Yes	No	Yes	No	No
90	Topla	0	0	0	7	0	0	0	No	No	Yes	Yes	No	No	No	No
91	Char Ajlampur	0	0	0	0	0	0	0	No	No	Yes	No	No	Yes	No	No
92	Falia	0	0	0	0	1	0	0	No	Yes	Yes	No	No	Yes	Yes	No
93	Yusufpur	0	0	0	3	0	2	0	No	Yes	Yes	No	No	No	Yes	No
94	Thanapara	0	0	2	7	2	4	0	Yes	Yes	Yes	No	No	No	Yes	No
95	Char Jagaipur															
96	Kishorpur	0	0	0	2	0	0	0	Yes	No	Yes	No	No	No	No	No
97	Mahisha Khola	0	2	0	0	0	0	0	Yes	No	Yes	No	No	No	No	No
98	Moktarpur	0	0	0	0	0	0	0	Yes	No	Yes	No	No	No	No	No
99	Jaynabad	0	0	0	2	0	0	0	Yes	No	Yes	No	No	No	No	No
100	Char Nazirpur	0	0	0	0	0	0	0	No	No	Yes	No	No	No	No	No
101	Char Mirza Nagar	0	0	0	0	0	0	0	No	No	Yes	No	No	No	No	No
102	Dakshin Gopalpur	0	0	0	5	0	3	0	Yes	No	Yes	No	No	No	No	No
103	Ratanpur	0	0	0	2	0	0	0	Yes	No	Yes	No	No	No	No	No
104	Ramnagar	0	0	0	2	0	0	0	Yes	No	Yes	No	No	No	No	No
105	Barbakpur	0	0	0	3	0	1	0	Yes	No	Yes	Yes	No	No	Yes	No
106	Goas	0	0	0	8	0	2	0	Yes	No	Yes	Yes	No	No	Yes	No
107	Rahamatpur	0	0	0	0	0	0	0	Yes	No	Yes	Yes	No	No	Yes	No
108	Mahish Bathan	0	0	6	0	0	5	0	Yes	Yes	Yes	Yes	No	No	Yes	No
109	Kathalia	0	0	0	3	0	2	0	Yes	No	Yes	No	No	No	No	No
110	Nandanpur	0	0	0	4	0	0	0	Yes	No	Yes	No	No	No	No	No
111	Rautbati	0	0	0	2	0	0	0	No	No	Yes	No	No	No	No	No
112	Huda Gopirampur	0	0	0	1	1	0	0	No	No	Yes	No	No	No	No	No
113	Gandharajpur	0	0	0	1	0	0	0	Yes	No	Yes	No	No	No	No	No

Availability of toilet & others Yes / No				Communication and transport facilities (If amenities available code -Yes is given except for Village Pin Code ,If not available within the village , the distance range code viz; a for < 5 Kms, b for 5-10 Kms and c for 10+ kms of nearest place where facility is available is given).								
Community toilet including bath.	Community toilet excluding bath.	Rural sanitary mart or sanitary hardware outlet available near the village.	Community bio- gas or recycle of waste for productive use.	Post office(PO)	Sub post office (SPO)	Post & Telegraph office (P&TO)	Village Pin Code	Telephones (Land lines)	Public call office (PCO)	Mobile phone coverage	Name of Village	Serial Number
47	48	49	50	51	52	53	54	55	56	57	2	1

No	No	No	No	Yes	b	b	741152	Yes	b	Yes	Dogachhi	73
No	No	No	No	Yes	b	b	741152	Yes	b	Yes	Dhoradaha	74
No	No	No	No	a	b	b	741165	b	b	Yes	Jayghata	75
No	No	No	No	a	a	a	741152	Yes	Yes	a	Monoharpur	76
No	No	No	No	a	b	b	741152	Yes	a	Yes	Pipulkhola	77
No	Yes	No	No	c	a	b	741152	Yes	Yes	Yes	Sobharajpur	78
No	No	Yes	No	c	b	b	741165	Yes	Yes	Yes	Saguna	79
No	Yes	Yes	No			b	741152	Yes	Yes	Yes	Natidanga	80
No	Yes	Yes	No	c	a	c	741165	a	a	Yes	Char Adityapur	81
No	No	Yes	No	c	a	c	741152	a	a	Yes	Char Gaurbhanga	82
No	No	Yes	No	Yes		b	741152	Yes	Yes	Yes	Char Moktappur	83
No	No	No	No	c	c	c	741165	Yes	a	Yes	Piarpur	84
No	No	No	No	c	c	c	741165	Yes	Yes	Yes	Fazil Nagar	85
No	No	No	No	c	c	c	741165	Yes	b	Yes	Lalnagar	86
No	No	No	No	c	c	c	741165	Yes	Yes	Yes	Narayanpur	87
No	No	No	No	a	b	b	741152	Yes	Yes	Yes	Char Brindabanpur	88
No	No	No	No	b	a	b	741165	Yes	Yes	Yes	Sadipur	89
No	No	No	No	b	Yes	b	741165	Yes	Yes	Yes	Topla	90
No	No	No	No	b	a	b	741165	b	b	b	Char Ajlampur	91
No	No	No	No	c	a	c	741165	b	a	Yes	Falia	92
No	No	No	No	c	Yes	c	741165	Yes	a	Yes	Yusufpur	93
No	No	Yes	No	c	Yes	c	741152	Yes	Yes	Yes	Thanapara	94
											Char Jagaipur	95
No	No	No	No		Yes	c	741165	Yes	a	Yes	Kishorpur	96
Yes	No	No	No	c	a	c	741165	Yes	a	Yes	Mahisha Khola	97
No	No	No	No	c	a	c	741152	Yes	a	Yes	Moktarpur	98
No	No	No	No	c	b	c	741165	Yes	a	Yes	Jaynabad	99
No	No	No	No	c	b	c	741165	a	a	Yes	Char Nazirpur	100
No	No	No	No	c	b	c	741165	a	a	Yes	Char Mirza Nagar	101
No	No	No	No	c	b	c	741165		Yes	Yes	Dakshin Gopalpur	102
No	No	No	No	c	b	c	741165	Yes	a	Yes	Ratanpur	103
No	No	No	No	c	b	c	741152	Yes	a	Yes	Ramnagar	104
No	No	Yes	No	c	c	c	741165	Yes	b	Yes	Barbakpur	105
No	No	Yes	No	c	c	c	741165	Yes	Yes	Yes	Goas	106
No	No	Yes	No	c	b	b	741165	Yes	a	Yes	Rahamatpur	107
No	Yes	Yes	No	c	b	b	741165	Yes	Yes	Yes	Mahish Bathan	108
Yes	No	No	No	c	b	c	741165	Yes	Yes	Yes	Kathalia	109
No	No	No	No	c	Yes	c	741165	Yes	b	Yes	Nandanpur	110
No	No	No	No	c	b	c	741165	a	a	Yes	Rautbati	111
No	No	No	No	b	a	b	741165	Yes	Yes	Yes	Huda Gopirampur	112
No	No	No	No	c	b	b	741152	Yes	a	Yes	Gandharajpur	113

Communication and transport facilities (If amenities available code -Yes is given except for Village Pin Code ,If not available within the village , the distance range code viz; a for < 5 Kms, b for 5-10 Kms and c for 10+ kms of nearest place where facility is available is given).												Village connected to highway (If amenities available code viz; a for < 5 Kms, b for 5-10 Kms and c for 10+ kms of nearest place where facility is available is given).				
Serial Number	Name of Village	Internet cafes/ Common service centre (CSC)	Private courier facility	Bus service (Public & Private)	Railway stations	Auto/Modified Autos	Taxis and Vans	Tractors	Cycle-pulled rickshaws(Manual & Machine driven)	Carts driven by animals	Sea /River ferry service	Connected to national highway(NH)	Connected to state highway(SH)	Connected to major district road (MDR)	Connected to others district road	Pucca roads
1	2	58	59	60	61	62	63	64	65	66	67	68	69	70	71	72

73	Dogachhi	b	b	Yes	c	c	Yes	Yes	Yes	Yes	Yes	c		b	Yes	Yes
74	Dhoradaha	b	b	Yes	c	c	Yes	a	Yes	Yes	Yes	c		b	Yes	Yes
75	Jayghata	b	b	a	c	c	Yes		Yes		c	c				a
76	Monoharpur	Yes	a	a	Yes	c	c	Yes	Yes	a	Yes	c		a	Yes	Yes
77	Pipulkhola	b	b	Yes	c	c	Yes	b	Yes	Yes	b	c		Yes	Yes	Yes
78	Sobharajpur	b	b	Yes	Yes	c	b	Yes	Yes	Yes	c	c	c	Yes	Yes	a
79	Saguna	b	b	Yes	c	b	Yes	Yes	Yes	Yes	Yes	c	b	c	a	a
80	Natidanga	b	c	Yes	c	c	Yes	Yes	Yes	Yes	c	c	c	Yes	Yes	Yes
81	Char Adityapur	c	c	a	c	c	Yes	Yes	Yes	Yes	c	c	c	Yes	a	a
82	Char Gaurbhanga	c	c	Yes	c	c	Yes	Yes	Yes	Yes	c	c	c	c	Yes	a
83	Char Moktappur	c	b	a	c	c	Yes	Yes	Yes	Yes	Yes	c	c	c	Yes	a
84	Piarpur	c	c	Yes	c	c	c	Yes	Yes	Yes	b	c	b	b	Yes	Yes
85	Fazil Nagar	c	c	Yes	c	c	c	Yes	Yes	Yes	Yes	c	c	c	Yes	Yes
86	Lalnagar	c	c	a	c	c	b	Yes	Yes	Yes	b	c	c	b	Yes	a
87	Narayanpur	c	c	Yes	c	c	c	Yes	Yes	Yes	b	c	b		Yes	Yes
88	Char Brindabanpur	b	c	a	c	a	Yes	Yes	Yes	Yes	Yes	a			a	a
89	Sadipur	Yes	b	Yes	c	b	Yes	Yes	Yes	Yes	a	c	c	b	Yes	a
90	Topla	Yes	a	a	c	a	Yes	Yes	Yes	Yes	a	c	c	a	a	a
91	Char Ajlampur	b	c	b	c	c	b	b	b	Yes	Yes	c	c	b	b	b
92	Falia	c	Yes	Yes	c	Yes	Yes	Yes	Yes	Yes	b	c	c	Yes	Yes	Yes
93	Yusuffpur	b	c	Yes	c	b	Yes	Yes	Yes	Yes	c	c	c	c	Yes	Yes
94	Thanapara	Yes	c	Yes	c	c	Yes	Yes	Yes	Yes	c	c	c		Yes	Yes
95	Char Jagaipur															
96	Kishorpur	b	b	Yes	c	c	Yes	Yes	Yes	Yes	c	a		Yes		Yes
97	Mahisha Khola	a	c	Yes	c	Yes	Yes	Yes	Yes	a	c	c		Yes	b	Yes
98	Moktarpur	a	c	Yes	c	Yes	Yes	Yes	Yes	a	c	c			b	Yes
99	Jaynabad	a	a	Yes	c	Yes	Yes	Yes	Yes	a	c	c	Yes		a	a
100	Char Nazirpur	a	a	Yes	c	c	Yes	Yes	Yes	a	c	c	Yes		a	Yes
101	Char Mirza Nagar	a	a	Yes	c	Yes	Yes	Yes	Yes	a	c	c			Yes	a
102	Dakshin Gopalpur	a	c	a	c	c	Yes	Yes	Yes	Yes	c	c			Yes	Yes
103	Ratanpur	b	b	Yes	c	c	Yes	Yes	Yes	a	c	c				a
104	Ramnagar	b	b	Yes	c	b	Yes	Yes	Yes	a	c	c		Yes		a
105	Barbakpur	b	c	Yes	c	c	Yes	Yes	Yes	Yes	c	c	c	c	Yes	Yes
106	Goas	Yes	c	Yes	c	c	Yes	Yes	Yes	Yes	c	c	b	b	Yes	Yes
107	Rahamatpur	a	b	Yes	c	c	Yes	Yes	Yes	Yes	b	c	a	a	Yes	Yes
108	Mahish Bathan	Yes	b	Yes	c	c	Yes	Yes	Yes	Yes	b	c	Yes		Yes	Yes
109	Kathalia	Yes	b	Yes	c	Yes	Yes	Yes	Yes	Yes	a	c	Yes			Yes
110	Nandanpur	a	c	Yes	c	c	Yes	a	b	b	c	c	Yes		a	Yes
111	Rautbati	a	c	a	c	c	a	a	c	Yes	c	c	c		a	a
112	Huda Gopirampur	a	b	Yes	c	Yes	Yes	Yes	Yes	Yes	c	c	a		Yes	Yes
113	Gandharajpur	a	c	Yes	c	c	c	c	Yes	Yes	b	c	b	a	a	a

ys,village roads, banks & credit societies
 :-Yes is given, If not available within the
 code viz; a for < 5 Kms, b for 5-10 Kms
 place where facility is available is given).

Availability of miscellaneous facilities (If amenities available code -Yes is given, If not
 available within the village , the distance range code viz; a for < 5 Kms, b for 5-10 Kms
 and c for 10+ kms of nearest place where facility is available is given).

Kutchcha roads	Water bounded macadam(WBM) roads	Navigable waterway (river/canal)(NW)	Footpaths (FP)	Commercial & Co-operative Banks	ATM	Agricultural Credit Societies	Self-Help Group (SHG)	Public distribution system (PDS) shop	Mandis / Regular market	Weekly Haat	Agricultural marketing society	Integrated Child Development Scheme (Nutritional Centres)	Anganwadi Centre (Nutritional Centres)	Others (Nutritional Centres)	Name of Village	Serial Numbr
73	74	75	76	77	78	79	80	81	82	83	84	85	86	87	2	1

a	Yes	Yes	a	b	c	Yes	Yes	c	Yes	Yes	Yes	Yes	Yes	Yes	Dogachhi	73
a	Yes	Yes	Yes	b	c	Yes	Yes	Yes	Yes	b	Yes	Yes	Yes	Yes	Dhoradaha	74
a	Yes		a	b	c	Yes	a	c	a	b	Yes	Yes	Yes	Yes	Jayghata	75
a	Yes	Yes	a	b	c	Yes	Yes	c	Yes	Yes	Yes	Yes	Yes	Yes	Monoharpur	76
a	Yes	Yes	b	b	c	Yes	Yes	c	Yes	Yes	Yes	Yes	Yes	Yes	Pipulkhola	77
a		Yes	Yes	a	b	c	Yes	Yes	Yes	Yes	Yes	Yes	Yes	Yes	Sobharajpur	78
Yes	Yes	Yes	Yes	a	b	Yes	Yes	Yes	c	Yes	Yes	Yes	Yes	Yes	Saguna	79
Yes	Yes		Yes	a	b	c	Yes	Yes	Yes	Yes	c	Yes	Yes	Yes	Natidanga	80
Yes	Yes	b		a	c	c	Yes	a	c	Yes	a	c	a	Yes	Char Adityapur	81
a	Yes	a	Yes	b	a	c	Yes	a	c	a	c	a	a	a	Char Gaurbhanga	82
a	Yes	b	Yes	c	c	c	a	a	c	c	Yes	Yes	Yes	Yes	Char Moktappur	83
a	Yes	c	Yes	a	c	c	Yes	Yes	c	a	c	c	Yes	Yes	Piarpur	84
a	Yes	c	Yes	b	c	Yes	Yes	Yes	Yes	Yes	c	c	Yes	Yes	Fazil Nagar	85
a	Yes	c	Yes	b	c	c	Yes	a	c	a	c	c	Yes	Yes	Lalnagar	86
a	Yes	c	Yes	Yes	c	Yes	Yes	Yes	c	Yes	c	c	Yes	Yes	Narayanpur	87
a	Yes	a	Yes	b	c	c	Yes	Yes	c	Yes	Yes	Yes	Yes	Yes	Char Brindabanpur	88
a	Yes	a	Yes	b	c	c	Yes	Yes	Yes	Yes	Yes	Yes	Yes	Yes	Sadipur	89
a	Yes	a	Yes	a	c	c	Yes	Yes	c	Yes	a	Yes	Yes	Yes	Topla	90
a	a	a	Yes	b	c	c	b	b	c	b	b	a	a	Yes	Char Ajlampur	91
a	Yes	b	Yes	b	c	c	Yes	a	c	a	c	Yes	Yes	Yes	Falia	92
a	Yes	b	Yes	b	c	c	Yes	Yes	c	a	c	Yes	Yes	Yes	Yusufpur	93
Yes	Yes	c	Yes	Yes	c	c	Yes	Yes	c	Yes	Yes	Yes	Yes	Yes	Thanapara	94
															Char Jagaiapur	95
a	Yes	Yes	Yes	c	Yes	Yes	Yes	c	Yes	c	Yes	Yes	Yes	Yes	Kishorpur	96
a	Yes	Yes	a	c	c	Yes	Yes	c	Yes	Yes	Yes	Yes	Yes	Yes	Mahisha Khola	97
a	Yes	Yes	a	c	c	Yes	Yes	c	Yes	Yes	Yes	Yes	Yes	Yes	Moktarpur	98
a	Yes	a	Yes	a	c	c	Yes	a	c	a	c	Yes	Yes	Yes	Jaynabad	99
a	a	b		a	c	c	Yes	a	c	a	c	a	Yes	a	Char Nazirpur	100
a	Yes	a		a	c	c	Yes	a	c	a	c	Yes	c	Yes	Char Mirza Nagar	101
a	Yes	Yes	a	c	Yes	Yes	Yes	c	Yes	Yes	Yes	Yes	Yes	Yes	Dakshin Gopalpur	102
a	Yes	Yes	b	c	c	Yes	a	c	a	c	Yes	Yes	Yes	Yes	Ratanpur	103
a	Yes	Yes	b	c	c	Yes	a	c	a	c	Yes	Yes	Yes	Yes	Ramnagar	104
Yes	Yes	b	Yes	b	c	Yes	Yes	Yes	Yes	Yes	c	Yes	Yes	Yes	Barbakpur	105
Yes	Yes	c	Yes	Yes	b	Yes	Yes	Yes	Yes	Yes	c	Yes	b	Yes	Goas	106
Yes	Yes	c	Yes	a	b	Yes	Yes	Yes	c	a	b	a	Yes	Yes	Rahamatpur	107
Yes	Yes	c	Yes	Yes	b	Yes	Yes	Yes	Yes	Yes	b	Yes	Yes	Yes	Mahish Bathan	108
Yes	Yes		Yes	Yes	c	b	Yes	Yes	Yes	Yes	c	Yes	Yes	Yes	Kathalia	109
a	Yes	Yes	c	c	c	c	Yes	Yes	c	c	Yes	Yes	Yes	Yes	Nandanpur	110
a	Yes	a	Yes	c	c	c	Yes	Yes	c	a	c	Yes	Yes	Yes	Rautbati	111
Yes	Yes	c	Yes	b	b	c	Yes	a	c	a	b	Yes	Yes	Yes	Huda Gopirampur	112
a	Yes	Yes	b	b	b	Yes	Yes	c	a	a	Yes	Yes	Yes	Yes	Gandharajpur	113

Availability of miscellaneous facilities (If amenities available code -Yes is given, If not available within the village , the distance range code viz; a for < 5 Kms, b for 5-10 Kms and c for 10+ kms of nearest place where facility is available is given).												Availability of electricity (Yes/No)			
Serial Number	Name of Village	ASHA (Accredited Social Health Activist)	Community centre with/without TV	Sports Field,	Sports Club / Recreation Centre	Cinema / Video Hall	Public Library	Public Reading Room	Newspaper Supply	Assembly Polling station	Birth & Death Registration Office	Power Supply for Domestic Use (ED)	Power Supply for Agricultural Use (EAG)	Power Supply for Commercial Use (EC)	Power Supply for All Uses (EA)
1	2	88	89	90	91	92	93	94	95	96	97	98	99	100	101

73	Dogachhi	Yes	Yes	Yes	Yes	Yes	Yes	Yes	Yes	Yes	Yes	Yes	Yes	Yes	Yes
74	Dhoradaha	Yes	Yes	Yes	Yes	Yes	Yes	Yes	Yes	Yes	Yes	Yes	Yes	Yes	Yes
75	Jayghata	Yes	Yes	a	b	a	a	a	a	a	a	Yes	Yes	Yes	Yes
76	Monoharpur	Yes	Yes	Yes	Yes	Yes	Yes	Yes	Yes	Yes	a	Yes	Yes	Yes	Yes
77	Pipulkhola	Yes	Yes	Yes	Yes	Yes	Yes	Yes	Yes	Yes	Yes	Yes	Yes	Yes	Yes
78	Sobharajpur	Yes	Yes	Yes	Yes	Yes	Yes	Yes	Yes	Yes	Yes	Yes	Yes	Yes	Yes
79	Saguna	Yes	Yes	Yes	Yes	Yes	Yes	Yes	Yes	Yes	Yes	Yes	Yes	Yes	Yes
80	Natidanga	Yes	Yes	Yes	Yes	Yes	Yes	Yes	Yes	Yes	Yes	Yes	Yes	Yes	Yes
81	Char Adityapur	Yes	c	a	a	a	a	b	Yes	a	b	Yes	Yes	Yes	Yes
82	Char Gaurbhanga	c	c	b	c	b	c	c	Yes	a	a	Yes	Yes	Yes	Yes
83	Char Moktappur	c	Yes	a	c	b	c	c	Yes	Yes	a	Yes	Yes	Yes	Yes
84	Piarpur	c	c	a	a	a	b	b	Yes	Yes	a	Yes	Yes	Yes	Yes
85	Fazil Nagar	c	c	Yes	Yes	c	c	c	Yes	Yes	b	Yes	Yes	Yes	Yes
86	Lalnagar	Yes	c	b	b	c	c	c	Yes	Yes	b	Yes	Yes	Yes	Yes
87	Narayanpur	c	c	Yes	Yes	Yes	b	b	Yes	Yes	Yes	Yes	Yes	Yes	Yes
88	Char Brindabanpur	b	c	a	a	b	b	b	b	Yes	a	Yes	No	Yes	No
89	Sadipur	a	c	Yes	Yes	b	b	b	Yes	Yes	a	Yes	Yes	Yes	Yes
90	Topla	a	c	Yes	Yes	a	a	a	Yes	Yes	Yes	Yes	Yes	Yes	Yes
91	Char Ajlampur	b	c	a	a	c	b	b	b	a	a	Yes	No	No	No
92	Falia	Yes	c	a	c	b	b	b	Yes	Yes	Yes	Yes	Yes	Yes	Yes
93	Yusuffpur	Yes	Yes	Yes	Yes	Yes	Yes	Yes	Yes	Yes	Yes	Yes	Yes	Yes	Yes
94	Thanapara	c	Yes	Yes	Yes	Yes	b	c	Yes	Yes	Yes	Yes	Yes	No	No
95	Char Jagaipur														
96	Kishorpur	Yes	Yes	Yes	Yes	Yes	Yes	Yes	Yes	Yes	b	Yes	Yes	Yes	Yes
97	Mahisha Khola	Yes	Yes	Yes	Yes	Yes	Yes	Yes	Yes	Yes	Yes	Yes	Yes	Yes	Yes
98	Moktarpur	Yes	Yes	Yes	Yes	Yes	Yes	Yes	Yes	Yes	Yes	Yes	Yes	Yes	Yes
99	Jaynabad	Yes	Yes	Yes	Yes	b	c	Yes	Yes	Yes	a	Yes	Yes	Yes	Yes
100	Char Nazirpur	Yes	Yes	Yes	a	Yes	a	c	Yes	a	a	Yes	Yes	Yes	Yes
101	Char Mirza Nagar	Yes	Yes	a	Yes	a	c	Yes	Yes	a	a	Yes	Yes	Yes	Yes
102	Dakshin Gopalpur	Yes	Yes	a	Yes	b	b	c	Yes	Yes	Yes	Yes	Yes	Yes	Yes
103	Ratanpur	Yes	Yes	a	Yes	a	c	Yes	Yes	Yes	b	Yes	Yes	Yes	Yes
104	Ramnagar	Yes	Yes	a	c	a	a	Yes	Yes	Yes	a	Yes	Yes	Yes	Yes
105	Barbakpur	c	Yes	Yes	Yes	c	Yes	b	Yes	Yes	b	Yes	Yes	Yes	Yes
106	Goas	Yes	c	Yes	Yes	Yes	c	a	Yes	Yes	Yes	Yes	Yes	Yes	Yes
107	Rahamatpur	c	Yes	Yes	Yes	b	Yes	Yes	Yes	Yes	a	Yes	Yes	Yes	Yes
108	Mahish Bathan	c	Yes	Yes	Yes	b	a	a	Yes	Yes	b	Yes	Yes	Yes	Yes
109	Kathalia	Yes	Yes	Yes	c	c	c	c	Yes	Yes	a	Yes	Yes	Yes	Yes
110	Nandanpur	Yes	Yes	Yes	Yes	Yes	Yes	Yes	Yes	Yes	a	Yes	Yes	Yes	Yes
111	Rautbati	Yes	Yes	Yes	Yes	Yes	Yes	Yes	Yes	Yes	a	Yes	Yes	Yes	Yes
112	Huda Gopirampur	Yes	Yes	Yes	Yes	Yes	Yes	Yes	Yes	Yes	Yes	Yes	Yes	Yes	Yes
113	Gandharajpur	Yes	a	a	Yes	b	b	b	Yes	Yes	b	Yes	Yes	Yes	Yes

Nearest Town		Land Use							
		Area under different types of land use (in hectares rounded up to one decimal place)							
Name	Distance range code i.e. a for < 5 Kms, b for 5-10 Kms and c for 10+ kms .	Forests	Area under Non-agricultural Uses	Barren and Un-cultivable land	Permanent Pastures and Other Grazing Lands	Land Under Miscellaneous Tree Crops etc.	Culturable Waste Land	Name of Village	Serial Number
102	103	104	105	106	107	108	109	2	1

KRISHNAGAR	c	0	490.5	0	0	0	16.5	Dogachhi	73
KRISHNAGAR	c	0	5	0	0	0	2	Dhoradaha	74
KRISHNAGAR	c	0	1	0	0	0	0	Jayghata	75
KRISHNAGAR	c	0	31	0	0	0	2	Monoharpur	76
KRISHNAGAR	c	0	167.6	0	0	0	25	Pipulkhola	77
KRISHNAGAR	c	0	59.6	0	0	0	18.2	Sobharajpur	78
KRISHNAGAR	c	0	12.1	0	0	0	89.4	Saguna	79
KRISHNAGAR	c	0	31.9	0	0	0	30	Natidanga	80
KRISHNAGAR	c	0	18.3	0	0	0	8.1	Char Adityapur	81
KRISHNAGAR	c	0	3	0	0	0	2.6	Char Gaurbhanga	82
KRISHNAGAR	c	0	14.2	0	0	0	401.9	Char Moktappur	83
BEHERAMPUR	c	0	15	0	0	0	0	Piarpur	84
BEHARAMPUR	c	0	240.5	0	0	0	0	Fazil Nagar	85
BEHARAMPUR	c	0	24.2	0	0	0	0	Lalnagar	86
BEHARAMPUR	c	0	189.3	0	0	0	0	Narayanpur	87
KRISHNAGAR	c	0	15	0	0	0	191	Char Brindabanpur	88
BERHAMPORE	c	0	53.5	0	0	0	13.2	Sadipur	89
BERHAMPUR	c	0	21	0	0	0	205.8	Topla	90
BERHAMPUR	c	0	4.8	0	0	0	2	Char Ajlampur	91
KRISHNAGAR	c	0	11	0	0	0	10.1	Falia	92
KRISHNAGAR	c	0	20.7	0	0	0	7.1	Yusufpur	93
KRISHNAGAR	c	0	57.2	0	0	0	29	Thanapara	94
		0	16	0	0	0	10	Char Jagaipur	95
KRISHNAGAR	c	0	16.2	0	0	0	20	Kishorpur	96
KRISHNAPUR	c	0	4.1	0	0	0	7.5	Mahisha Khola	97
KRISHNAGAR	c	0	13.6	0	0	0	6.7	Moktarpur	98
KRISHNAGAR	c	0	2	0	0	0	89	Jaynabad	99
KRISHNAGAR	c	0	10.2	0	0	0	0.8	Char Nazirpur	100
KRISHNAGAR	c	0	5.6	0	0	0	10	Char Mirza Nagar	101
KRISHNAGAR	c	0	122.8	0	0	0	35	Dakshin Gopalpur	102
KRISHNAGAR	c	0	109.9	0	0	0	27.5	Ratanpur	103
KRISHNAGAR	c	0	30.8	0	0	0	15.4	Ramnagar	104
KRISHNAGAR	c	0	29	0	0	0	33	Barbakpur	105
KRISHNAGAR	c	0	153.1	0	0	0	27	Goas	106
KRISHNANAGAR	c	0	107.4	0	0	0	22	Rahamatpur	107
KRISHNANAGAR	c	0	15.4	0	0	0	30.3	Mahish Bathan	108
KRISHNANAGAR	c	0	82.8	0	0	0	14	Kathalia	109
KRISHNAGAR	c	0	66.4	0	0	0	37	Nandanpur	110
KRISHNAGAR	c	0	59.9	0	0	0	9.2	Rautbati	111
KRISHNAGAR	c	0	9.5	0	0	0	4	Huda Gopirampur	112
KRISHNAGAR	c	0	98.5	0	0	0	17.1	Gandharajpur	113

Land Use											
Area under different types of land use (in hectares rounded up to one decimal place)							Area irrigated by source (in hectare).				
Serial Number	Name of Village	Fallow lands other than current fallows	Current Fallows	Net Area Sown	Total Irrigated Land Area	Total Un-irrigated Land Area	Canals (C)	Wells/Tube-wells(W/TW)	Tanks/Lakes(T/L)	Water Falls(WF)	Others(O)
1	2	110	111	112	113	114	115	116	117	118	119

73	Dogachhi	0	0	1471	1051	420	0	1051	0	0	0
74	Dhoradaha	0	0	52.1	42.1	10	0	42.1	0	0	0
75	Jayghata	0	0	13	11	2	0	11	0	0	0
76	Monoharpur	0	0	42.7	20.5	22.2	0	20.5	0	0	0
77	Pipulkhola	0	0	639	237	402	0	237	0	0	0
78	Sobharajpur	0	0	245.5	140.5	105	0	115.6	0	0	24.9
79	Saguna	0	0	587.5	510	77.5	0	410	0	0	100
80	Natidanga	0	0	318.7	300	18.7	0	300	0	0	0
81	Char Adityapur	0	0	39.2	30.7	8.5	0	30.7	0	0	0
82	Char Gaurbhanga	0	0	48.4	45.8	2.6	45.8	0	0	0	0
83	Char Moktappur	0	0	180	180	0	65.2	114.8	0	0	0
84	Piarpur	0	0	76.7	38.2	38.5	0	38.2	0	0	0
85	Fazil Nagar	0	0	725.4	316	409.4	0	316	0	0	0
86	Lalnagar	0	0	210.4	96	114.4	0	96	0	0	0
87	Narayanpur	0	0	595.9	238.4	357.5	0	238.4	0	0	0
88	Char Brindabanpur	0	0	83	83	0	83	0	0	0	0
89	Sadipur	0	0	427	287	140	287	0	0	0	0
90	Topla	0	0	181	181	0	0	0	0	0	181
91	Char Ajlampur	0	0	80	70	10	0	70	0	0	0
92	Falia	0	0	90.5	83.3	7.2	1.6	81.7	0	0	0
93	Yusufpur	0	0	48	22	26	0	22	0	0	0
94	Thanapara	0	0	1053.6	565	488.6	0	553	0	0	12
95	Char Jagaipur	0	0	91.4	45	46.4	0	45	0	0	0
96	Kishorpur	0	0	632.7	220	412.7	0	0	0	0	220
97	Mahisha Khola	0	0	118.3	56	62.3	0	56	0	0	0
98	Moktarpur	0	0	69.5	55.9	13.6	40.8	0	15.1	0	0
99	Jaynabad	0	0	55	55	0	5	50	0	0	0
100	Char Nazirpur	0	0	4.4	0	4.4	0	0	0	0	0
101	Char Mirza Nagar	0	0	36.4	29.3	7.1	29.3	0	0	0	0
102	Dakshin Gopalpur	0	0	518.4	417.1	101.3	417.1	0	0	0	0
103	Ratanpur	0	0	237.2	182.3	54.9	182.3	0	0	0	0
104	Ramnagar	0	0	82.1	51.3	30.8	0	51.3	0	0	0
105	Barbakpur	0	0	643.1	499	144.1	0	66.7	0	0	432.3
106	Goas	0	0	919.2	735.4	183.8	0	0	0	0	735.4
107	Rahamatpur	0	0	570.2	456.1	114	0	0	0	0	456.1
108	Mahish Bathan	0	0	1002.6	802.1	200.5	0	0	0	0	802.1
109	Kathalia	0	0	525.3	402.2	123	0	402.2	0	0	0
110	Nandanpur	0	0	211.4	145	66.4	0	145	0	0	0
111	Rautbati	0	0	222.6	162.6	60	0	0	0	0	162.6
112	Huda Gopirampur	0	0	39.4	19	20.4	0	19	0	0	0
113	Gandharajpur	0	0	205.3	33.6	171.7	0	33.6	0	0	0

Name of three most important commodities manufactured			Name of Village	Serial Number
First	Second	Third		
120	121	122	2	1

No	No	No	Dogachhi	73
			Dhoradaha	74
Nil	Nil	Nil	Jayghata	75
Nil	Nil	Nil	Monoharpur	76
No	No	No	Pipulkhola	77
			Sobharajpur	78
			Saguna	79
			Natidanga	80
			Char Adityapur	81
			Char Gaurbhanga	82
			Char Muktappur	83
			Piarpur	84
			Fazil Nagar	85
			Lalnagar	86
			Narayanpur	87
			Char Brindabanpur	88
			Sadipur	89
			Topla	90
			Char Ajlampur	91
			Falia	92
			Yusufpur	93
			Thanapara	94
			Char Jagaipur	95
Jute Board			Kishorpur	96
			Mahisha Khola	97
			Moktarpur	98
			Jaynabad	99
			Char Nazirpur	100
			Char Mirza Nagar	101
			Dakshin Gopalpur	102
			Ratanpur	103
			Ramnagar	104
			Barbakpur	105
			Goas	106
			Rahamatpur	107
			Mahish Bathan	108
			Kathalia	109
			Nandanpur	110
			Rautbati	111
			Huda Gopirampur	112
			Gandharajpur	113

Census of India 2011
Amenities and Land use

Serial Number	Name of Village	Location code no.	Total area of the village (in hectares rounded up to one decimal place)	Total population (2011 census)	Number of households (2011 census)	Number of educational amenities available in village , the distance range code viz; a for 0-5 kms, b for 5-10 kms, c for 10+ kms of nearest place where facility is available							
						Pre-Primary school (PP)	Primary school (P)	Middle school (M)	Secondary School (S)	Senior Secondary school (SS)	Degree college of arts science & commerce (ASC)	Engineering college(EC)	Medical college (MC)
1	2	3	4	5	6	7	8	9	10	11	12	13	14
114	Chak Gandharajpur	321167	54.3	382	99	1	1	a	a	a	b		
115	Rasikpur	321168	125.3	2466	684	2	2	a	a	a	b		
116	Baliadanga	321169	116.5	3160	799	4	4	2	2	2	c	c	c
117	Murutia	321170	712.3	4270	1102	3	3	1	a	a	c	c	c
118	Dakshin Krishnapur	321171	218.7	866	254	1	1	a	a	a	c		
119	Khanpur	321172	392.2	2023	526	1	1	1	a	a	a		
120	Chandpur	321173	129.4	1466	437	2	2	1	1	1	c		
121	Gobindapur	321174	89.6	253	64	1	1	a	a	a	c		c
122	Chak Hatishala	321175	121.7	594	168	1	1	a	a	a	b	c	c
123	Hatishala	321176	198.4	1082	275	2	2	a	a	a	c		
124	Audia	321177	273.1	2063	509	1	1	1	a		c		
125	Teinpur	321178	370	2633	796	1	1	a	a	a	c	c	c
126	Baruipota	321179	149.8	2042	570	2	2	a	a	a	c		
127	Dakshin Tajpur	321180	32.2	0	0								
128	Dhannagar	321181	71.4	0	0								
129	Bariamda	321182	20.6	0	0								
130	Rakhal Gachhi	321183	131	813	222	1	1	a	a	a	c		
131	Bagdanga	321184	262.6	2141	586	3	3	1	a	a	c		
132	Manikdihi	321185	143	996	262	1	1				c	c	
133	Gaubari	321186	215.9	1714	478	2	2	1	1	1	c		
134	Dighalkandi	321187	87.8	2734	684	7	7	2	a	a	c		
135	Dharar	321188	89.4	803	216	1	1	a	a	a	c	a	
136	Chak Gaubari	321189	45	0	0								
137	Singadanga	321190	362	3004	773	3	3						
138	Baniakandi	321191	249.6	994	256	1	1	a	a	a	c	c	c
139	Madhpur	321192	199.9	2658	708	2	2	a	a	a	c	c	c
140	Dakshin Udaynagar	321193	59.7	218	77	b			a	a	b	c	c
141	Chak Madhupur	321194	44.6	0	0								
142	Chak Brajala	321195	21.4	54	16	b	a	a	a	a	b	c	c
143	Nischintapur	321196	148.1	1222	313	1	1	1	a	a	b	c	c
Block T O T A L :			22437.9	217136	57349	206	203	48	26	18	0	0	0

- Village Directory

(As in 2009)

le. (If not available within the < 5 Kms, b for 5-10 Kms and c if facility is available is given).						Number of Medical Amenities available. (If not available within the village, the distance range code viz; a for < 5 Kms, b for 5-10 Kms and c for 10+ kms of nearest place where facility is available is given).						Name of Village	Serial Number					
Management institute (MI)	Polytechnic (Pt)	Vocational training school /ITI	Non-formal training centre (NFTC)	Special school for disabled (SSD)	Others (specify)	Community health centre (CHC)	Primary health centre (PHC)	Primary health sub centre (PHS)	Maternity and child welfare centre (MCW)	T.B. clinic (TBC)	Hospital-allopathic (HA)			Hospital-alternative medicine (HO)	Dispensary (D)	Veterinary hospital (VH)	Mobile health clinic (MHC)	Family welfare centre (FWC)
15	16	17	18	19	20	21	22	23	24	25	26	27	28	29	30	31	2	1
						c	b	a	b	b			b	a	b	b	Chak Gandharajpur	114
						c	c	1	1	c	c	c	b	b	1	1	Rasikpur	115
c	c	c	c	b		c	c	1	c	1	c	c	c	b		1	Baliadanga	116
c	c	c	c	b		c	c	1	c	1	c	c	c	b		1	Murutia	117
c	c	c					c	a	a	c	c	c	a	b			Dakshin Krishnapur	118
						c	c	a	b	c	c	c	b	b	c	c	Khanpur	119
							c	a	1	c	c		a	c		c	Chandpur	120
							c	1	1	c	c		c	c		c	Gobindapur	121
c	c	c	c	b		b	a	a	a	a	b	b	b	b	a	a	Chak Hatishala	122
							c	a	a	c	c		c	c		c	Hatishala	123
							c	1	1	c	c		c	c		c	Audia	124
c	c	c				c	c	a	a	c	c	c	a	b	c	c	Teinpur	125
							c	a	1	c	c		a	b		c	Baruipota	126
																	Dakshin Tajpur	127
																	Dhannagar	128
																	Bariamda	129
							c	a	a	c	c		a	b		c	Rakhal Gachhi	130
c	c	c				c	c	1	1	c	c	c	b	b			Bagdanga	131
						c	c	a	a	a	c	c	a	b	b	a	Manikdihi	132
						c	c	a	a	a	c	c	a	b	b	a	Gaubari	133
						c	c	1	a	a	c	c	a	b		a	Dighalkandi	134
						c	c	b	b	b	c	c	b	b		a	Dharar	135
																	Chak Gaubari	136
						c	c	1	c	1	c	c	2	b		1	Singadanga	137
c	c	c	c	b		c	c	a	c	a	c	c	c	a		a	Baniakandi	138
c	c	c	c	b			c	c	a	c	c	c	c	b		a	Madhpur	139
		c	c	b	b		b	a	a	a	b	c	a	b	b	b	Dakshin Udaynagar	140
																	Chak Madhupur	141
c	c	c	b	b		c	b	a	a	a	b	c	a	b	b	b	Chak Brajala	142
c	c	c	b	b		c	b	a	a	a	b	c	a	b	b	b	Nischintapur	143
0						0	4	28	8	3	1	0	4	0	3	8	: Block TOTAL	

Serial Number	Name of Village	Number of Non-Government Medical Amenities available.							Availability of drinking water - Yes / No							
		Charitable non Govt. hospital/Nursing home.	Medical practitioner with MBBS Degree	Medical practitioner with other degree	Medical practitioner with no degree	Traditional practitioner and faith healer	Medicine Shop	Others	Tap water (Treated/Untreated)	Well water (Covered / Uncovered well)	Hand Pump	Tube wells / Bore well	Spring	River / Canal	Tank / Pond / Lake	Others
1	2	32	33	34	35	36	37	38	39	40	41	42	43	44	45	46
114	Chak Gandharajpur	0	0	0	0	0	0	0	No	No	Yes	No	No	No	No	No
115	Rasikpur	0	0	0	3	2	0	0	No	No	Yes	No	No	No	No	No
116	Baliadanga	0	0	0	1	0	0	0	No	No	Yes	Yes	No	Yes	Yes	No
117	Murutia	0	0	0	6	0	2	0	No	Yes	Yes	Yes	No	Yes	Yes	No
118	Dakshin Krishnapur	0	0	0	2	2	0	0	Yes	Yes	Yes	No	No	Yes	Yes	No
119	Khanpur	0	0	0	1	0	0	0	No	No	Yes	No	No	No	No	No
120	Chandpur	0	0	0	1	0	0	0	Yes	No	Yes	No	No	No	No	No
121	Gobindapur	0	0	0	0	0	0	0	Yes	No	Yes	No	No	No	No	No
122	Chak Hatishala	0	0	0	0	0	0	0	Yes	No	Yes	No	No	No	No	No
123	Hatishala	0	0	0	0	0	0	0	Yes	No	Yes	No	No	No	No	No
124	Audia	0	0	0	0	0	0	0	Yes	No	Yes	No	No	No	No	No
125	Teinpur	0	0	0	1	0	0	0	No	No	Yes	No	No	No	No	No
126	Baruipota	0	0	0	0	0	0	0	No	No	Yes	No	No	No	No	No
127	Dakshin Tajpur															
128	Dhannagar															
129	Bariamda															
130	Rakhal Gachhi	0	0	0	0	0	0	0	No	No	Yes	No	No	No	No	No
131	Bagdanga	0	0	0	3	2	0	0	No	No	Yes	No	No	No	No	No
132	Manikdih	0	0	0	0	0	0	0	No	No	No	No	No	Yes	Yes	No
133	Gaubari	0	0	0	0	0	0	0	No	No	Yes	No	No	Yes	Yes	No
134	Dighalkandi	0	0	0	2	0	0	0	No	Yes	Yes	No	No	No	Yes	No
135	Dharar	0	0	0	1	0	0	0	No	No	Yes	No	No	No	Yes	No
136	Chak Gaubari															
137	Singadanga	0	0	0	3	0	0	0	No	Yes	Yes	No	No	No	Yes	No
138	Baniakandi	0	0	0	0	0	0	0	No	No	Yes	Yes	No	No	Yes	No
139	Madhpur	0	0	0	0	0	0	0	No	No	Yes	Yes	No	Yes	Yes	No
140	Dakshin Udaynagar	0	0	0	0	0	0	0	No	No	Yes	Yes	No	Yes	Yes	No
141	Chak Madhupur															
142	Chak Brajala	0	0	0	0	0	0	0	No	No	Yes	Yes	No	Yes	No	No
143	Nischintapur	0	0	0	1	2	0	0	No	Yes	Yes	Yes	No	No	Yes	No
Block T O T A L :		0	2	23	121	29	28	0	27	10	64	17	0	19	30	1

Availability of toilet & others Yes / No				Communication and transport facilities (If amenities available code -Yes is given except for Village Pin Code ,If not available within the village , the distance range code viz; a for < 5 Kms, b for 5-10 Kms and c for 10+ kms of nearest place where facility is available is given).								
Community toilet including bath.	Community toilet excluding bath.	Rural sanitary mart or sanitary hardware outlet available near the village.	Community bio- gas or recycle of waste for productive use.	Post office(PO)	Sub post office (SPO)	Post & Telegraph office (P&TO)	Village Pin Code	Telephones (Land lines)	Public call office (PCO)	Mobile phone coverage	Name of Village	Serial Number
47	48	49	50	51	52	53	54	55	56	57	2	1
No	No	No	No	b	a	b	741152	Yes	a	Yes	Chak Gandharajpur	114
No	No	No	No	b	b	b	741152	Yes	b	Yes	Rasikpur	115
No	Yes	No	No	c	Yes	c	741152	Yes	Yes	Yes	Baliadanga	116
No	Yes	No	No	c	c	c	741152	Yes	Yes	Yes	Murutia	117
No	No	No	No	c	a	c	741152	Yes	a	Yes	Dakshin Krishnapur	118
No	No	No	No	c	c	c	741152	b	b	Yes	Khanpur	119
No	No	No	No	c	Yes	c	741137	Yes	Yes	Yes	Chandpur	120
No	No	No	No	c	a	c	741156	Yes	a	Yes	Gobindapur	121
Yes	No	No	No	c	b	c	741124	a	a	Yes	Chak Hatishala	122
No	No	No	No	c	a	c	741124	Yes	a	Yes	Hatishala	123
No	No	No	No	c		c	741165	Yes	b	b	Audia	124
No	No	No	No	c	c	c	741152	b	b	Yes	Teinpur	125
No	No	No	No	c	a	b	741152	a	a	Yes	Baruipota	126
											Dakshin Tajpur	127
											Dhannagar	128
											Bariamda	129
No	No	No	No	c	a	b	741152	a	a	Yes	Rakhal Gachhi	130
No	No	No	No	c	c	c	741152	Yes	Yes	Yes	Bagdanga	131
No	No	No	No	c	c	c	741152	a	b	Yes	Manikdihi	132
No	No	No	No	c	c	b	741152	Yes	b	Yes	Gaubari	133
No	No	No	No	c	c	b	741152	Yes	a	Yes	Dighalkandi	134
No	No	No	No	c	c	b	741152	a	b	Yes	Dharar	135
											Chak Gaubari	136
No	Yes	No	No	c	a	c	741152			Yes	Singadanga	137
No	No	No	No	c	a	c	741152	Yes	a	Yes	Baniakandi	138
No	No	No	No	c	c	c	741152	Yes	a	Yes	Madhpur	139
No	Yes	Yes	No	a	b	b	741165	a	b	Yes	Dakshin Udaynagar	140
											Chak Madhupur	141
No	No	Yes	No	a	b	b	741165	a	b	Yes	Chak Brajala	142
No	No	Yes	No	a	b	b	741160	a	b	Yes	Nischintapur	143
3	8	13	0	3	7	0	65	45	20	62	: Block T O T A L	

Communication and transport facilities (If amenities available code -Yes is given except for Village Pin Code ,If not available within the village , the distance range code viz; a for < 5 Kms, b for 5-10 Kms and c for 10+ kms of nearest place where facility is available is given).													Village connected to highway (If amenities available code viz; a for < 5 Kms, b for 5-10 Kms and c for 10+ kms of nearest place where facility is available is given).			
Serial Number	Name of Village	Internet cafes/ Common service centre (CSC)	Private courier facility	Bus service (Public & Private)	Railway stations	Auto/Modified Autos	Taxis and Vans	Tractors	Cycle-pulled rickshaws(Manual & Machine driven)	Carts driven by animals	Sea /River ferry service	Connected to national highway(NH)	Connected to state highway(SH)	Connected to major district road (MDR)	Connected to others district road	Pucca roads
1	2	58	59	60	61	62	63	64	65	66	67	68	69	70	71	72
114	Chak Gandharajpur	a	b	Yes	c	Yes	Yes	Yes	Yes	Yes	Yes	c	a	a	a	a
115	Rasikpur	a	b	a	c	b	Yes	Yes	Yes	Yes	c	c	b	b	b	Yes
116	Baliadanga	Yes	c	Yes	c	c	Yes	Yes	Yes	Yes	Yes	c	b	a	Yes	a
117	Murutia	Yes	c	Yes	c	c	Yes	Yes	Yes	Yes	a	c	b		Yes	Yes
118	Dakshin Krishnapur	b	b	a	c	c	a	c	Yes	Yes	c	c	b	a	a	a
119	Khanpur	b	b	Yes	c	b	Yes	b	Yes	Yes	c	c	c	c	Yes	b
120	Chandpur	c	c	a	c	c	a	Yes	Yes	Yes	Yes	c	a	a	Yes	a
121	Gobindapur	c	c	a	c	a	a	Yes	Yes	Yes	Yes	c	a	a	Yes	a
122	Chak Hatishala	a	b	a	c	c	Yes	Yes	Yes	Yes	a	c	a	a	a	a
123	Hatishala	c	c	a	c	c	a	Yes	Yes	Yes	Yes	c	a	a	Yes	a
124	Audia	c	c	b	c	c	b	Yes	Yes	Yes	Yes	c	b	b	Yes	b
125	Teinpur	b	c	Yes	c	b	Yes	b	Yes	Yes	c	c	b	b	Yes	b
126	Baruipota	c	c	a	c	c	Yes	a	Yes	Yes	c	c	b	b	Yes	b
127	Dakshin Tajpur															
128	Dhannagar															
129	Bariamda															
130	Rakhal Gachhi	c	c	a	c	b	Yes	c	Yes	Yes	c	c	b	b		b
131	Bagdanga	b	c	b	c	b	b	Yes	Yes	Yes	c	c	c	c	c	a
132	Manikdihi	b	b	b	c	c	c	Yes	Yes	Yes	c	c	a	a	a	a
133	Gaubari	a	b	Yes	c	c	c	Yes	Yes	Yes	c	c	a	a	Yes	a
134	Dighalkandi	a	c	Yes	c	c	c	Yes	Yes	Yes	c	c	a	a	a	a
135	Dharar	b	c	a	c	c	c	Yes	Yes	Yes	c	c	a	a	a	a
136	Chak Gaubari															
137	Singadanga	c	c	a	c	c	a	Yes	Yes	Yes	c	c	b	a	a	a
138	Baniakandi	a	c	a	c	c	Yes	Yes	Yes	Yes	c	c	b	a	Yes	Yes
139	Madhpur	a	c	a	c	c	a	Yes	Yes	Yes	Yes	c	c	a	a	Yes
140	Dakshin Udaynagar	a	b	a	c	b	a	a	Yes	Yes	a	c	b	a	a	a
141	Chak Madhupur															
142	Chak Brajala	a	b	a	c	b	a	a	a	a	a	c	b	a	a	a
143	Nischintapur	a	b	a	c	b	a	a	Yes	Yes	a	c	b	a	a	a
Block T O T A L :		9	1	37	2	8	41	49	61	54	15	0	5	8	34	27

ys,village roads, banks & credit societies :-Yes is given, If not available within the code viz; a for < 5 Kms, b for 5-10 Kms place where facility is available is given).													Availability of miscellaneous facilities (If amenities available code -Yes is given, If not available within the village , the distance range code viz; a for < 5 Kms, b for 5-10 Kms and c for 10+ kms of nearest place where facility is available is given).			
Kutchcha roads	Water bounded macadam(WBM) roads	Navigable waterway (river/canal)(NW)	Footpaths (FP)	Commercial & Co-operative Banks	ATM	Agricultural Credit Societies	Self-Help Group (SHG)	Public distribution system (PDS) shop	Mandis / Regular market	Weekly Haat	Agricultural marketing society	Integrated Child Development Scheme (Nutritional Centres)	Anganwadi Centre (Nutritional Centres)	Others (Nutritional Centres)	Name of Village	Serial Numbr
73	74	75	76	77	78	79	80	81	82	83	84	85	86	87	2	1
Yes	Yes	c	Yes	b	b	b	Yes	a	c	a	a	Yes	Yes	Yes	Chak Gandharajpur	114
Yes	Yes	c	Yes	a	b	c	Yes	a	c	a	b	Yes	Yes	Yes	Rasikpur	115
a	Yes	c	Yes	c	c	c	Yes	Yes	Yes	Yes	c	b	Yes	Yes	Baliadanga	116
a	Yes	c	Yes	c	c	Yes	Yes	Yes	Yes	Yes	Yes	Yes	Yes	Yes	Murutia	117
Yes	Yes	a	Yes	c	c	c	Yes	a	c	a	b	Yes	Yes	Yes	Dakshin Krishnapur	118
a	c	c	Yes	b	c	Yes	Yes	a	c	Yes	c	c	Yes	Yes	Khanpur	119
Yes			Yes	a	c	c	Yes	Yes	c	a	Yes	b	Yes	Yes	Chandpur	120
Yes	a		Yes	a	c	c	Yes	a	c	a	Yes	Yes	Yes	Yes	Gobindapur	121
Yes	Yes	a	Yes	a	b	b	Yes	a	c	a	a	Yes	Yes	Yes	Chak Hatishala	122
Yes			Yes	a	c	c	Yes	a	c	a	Yes	b	Yes	Yes	Hatishala	123
Yes			Yes	b	c	c	Yes	Yes	c	b	Yes	Yes	Yes	Yes	Audia	124
a	c	c	Yes	b	c	Yes	Yes	a	c	Yes	c	b	Yes	Yes	Teinpur	125
Yes		c	Yes	b	c	c	Yes	Yes	c	a	Yes	Yes	Yes	Yes	Baruipota	126
															Dakshin Tajpur	127
															Dhannagar	128
															Bariamda	129
Yes	a	c	Yes	b	c	c	a	a	c	Yes	Yes	Yes	Yes	Yes	Rakhali Gachhi	130
Yes	Yes	c	Yes	c	c	Yes	Yes	Yes	Yes	Yes	c	Yes	Yes	Yes	Bagdanga	131
a	Yes		Yes	a	c	c	Yes	Yes	c	Yes	Yes	Yes	Yes	Yes	Manikdih	132
a	Yes		Yes	a	c	c	Yes	Yes	c	Yes	Yes	Yes	Yes	Yes	Gaubari	133
a	Yes		Yes	a	c	c	Yes	Yes	c	Yes	c	Yes	Yes	Yes	Dighalkandi	134
a	Yes			b	c	c	Yes	a	c	a	c	Yes	Yes	Yes	Dharar	135
															Chak Gaubari	136
Yes	Yes		Yes	c	c	c	Yes	a	c	Yes	c	b	Yes	Yes	Singadanga	137
a	Yes	c	c	c	c	c	Yes	Yes	b	Yes	Yes	b	Yes	Yes	Baniakandi	138
Yes	Yes	c	Yes	c	c	c	Yes	a	c	a	c	b	Yes	Yes	Madhpur	139
a	Yes		c	b	b	c	Yes	a	c	a	b	b	Yes	Yes	Dakshin Udaynagar	140
															Chak Madhupur	141
a	Yes		b	b	b	c	Yes	Yes	b	Yes	Yes	Yes	Yes	Yes	Chak Brajala	142
a	Yes		Yes	b	b	c	Yes	a	c	a	b	b	Yes	Yes	Nischintapur	143
23	54	2	57	7	0	13	62	38	12	34	24	46	60	63	: Block T O T A L	

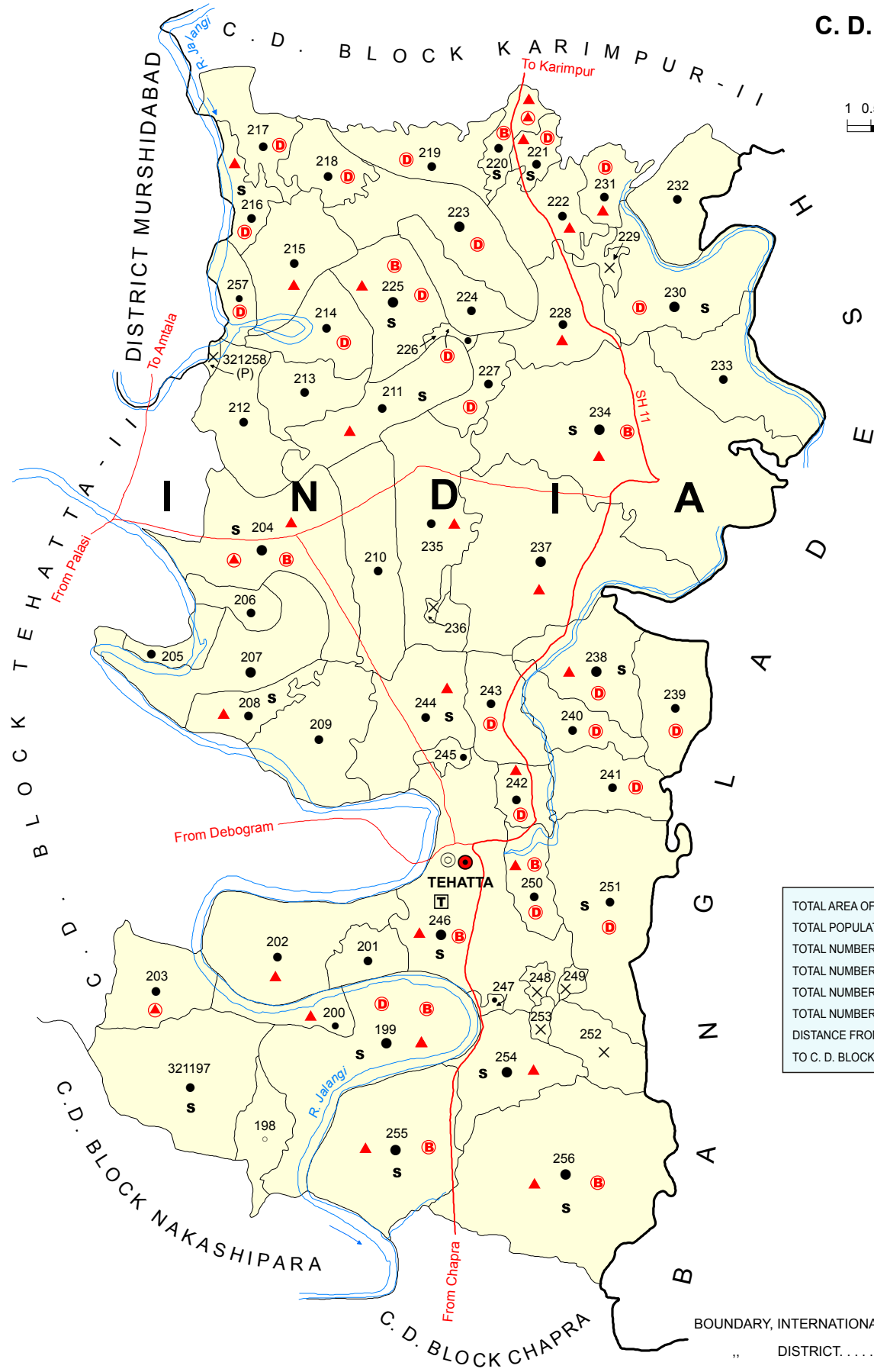
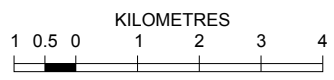
Availability of miscellaneous facilities (If amenities available code -Yes is given, If not available within the village , the distance range code viz; a for < 5 Kms, b for 5-10 Kms and c for 10+ kms of nearest place where facility is available is given).												Availability of electricity (Yes/No)			
Serial Number	Name of Village	ASHA (Accredited Social Health Activist)	Community centre with/without TV	Sports Field,	Sports Club / Recreation Centre	Cinema / Video Hall	Public Library	Public Reading Room	Newspaper Supply	Assembly Polling station	Birth & Death Registration Office	Power Supply for Domestic Use (ED)	Power Supply for Agricultural Use (EAG)	Power Supply for Commercial Use (EC)	Power Supply for All Uses (EA)
1	2	88	89	90	91	92	93	94	95	96	97	98	99	100	101
114	Chak Gandharajpur	Yes	Yes	a	a	a	b	b	Yes	a	b	Yes	Yes	Yes	Yes
115	Rasikpur	Yes	a	a	a	Yes	a	a	Yes	Yes	b	Yes	Yes	Yes	Yes
116	Baliadanga	Yes	Yes	Yes	c	c	a	c	Yes	Yes	Yes	Yes	Yes	Yes	Yes
117	Murutia	Yes	Yes	a	c	Yes	Yes	Yes	Yes	Yes	Yes	Yes	Yes	Yes	Yes
118	Dakshin Krishnapur	b	a	a	a	a	a	a	Yes	Yes	a	Yes	No	No	No
119	Khanpur	Yes	c	a	c	c	a	a	b	Yes	b	Yes	Yes	Yes	Yes
120	Chandpur	Yes	Yes	Yes	Yes	c	Yes	Yes	Yes	Yes	b	Yes	Yes	Yes	Yes
121	Gobindapur	Yes	Yes	Yes	Yes	c	a	a	Yes	Yes	b	Yes	Yes	Yes	Yes
122	Chak Hatishala	Yes	c	a	a	b	b	b	Yes	Yes	Yes	Yes	Yes	Yes	Yes
123	Hatishala	Yes	Yes	Yes	Yes	c	a	a	Yes	Yes	b	Yes	Yes	Yes	Yes
124	Audia	Yes	Yes	Yes	Yes	Yes	Yes	Yes	Yes	Yes	b	Yes	Yes	Yes	Yes
125	Teinpur	Yes	b	a	c	c	a	a	b	Yes	a	Yes	Yes	Yes	Yes
126	Baruipota	Yes	Yes	Yes	Yes	c	a	a	a	Yes	a	Yes	Yes	Yes	Yes
127	Dakshin Tajpur														
128	Dhannagar														
129	Bariamda														
130	Rakhal Gachhi	Yes	Yes	Yes	Yes	c	a	a	a	Yes	a	Yes	No	Yes	No
131	Bagdanga	Yes	c	Yes	Yes	b	Yes	Yes	Yes	Yes	Yes	Yes	Yes	Yes	Yes
132	Manikdihi	Yes	Yes	Yes	Yes	Yes	Yes	Yes	Yes	Yes	Yes	Yes	Yes	Yes	Yes
133	Gaubari	Yes	Yes	Yes	Yes	Yes	a	a	Yes	Yes	a	Yes	Yes	Yes	Yes
134	Dighalkandi	Yes	b	a	Yes	c	a	a	Yes	Yes	a	Yes	No	Yes	No
135	Dharar	Yes	b	a	Yes	c	b	b	Yes	Yes	b	Yes	No	No	No
136	Chak Gaubari														
137	Singadanga	Yes	Yes	Yes	Yes	c	a	a	Yes	Yes	a	Yes	Yes	Yes	Yes
138	Baniakandi	Yes	Yes	Yes	Yes	Yes	Yes	Yes	Yes	Yes	Yes	Yes	Yes	Yes	Yes
139	Madhpur	Yes	b	a	b	c	Yes	c	Yes	Yes	a	Yes	No	No	No
140	Dakshin Udaynagar	Yes	Yes	a	b	b	a	b	b	a	a	Yes	No	Yes	No
141	Chak Madhupur														
142	Chak Brajala	Yes	Yes	a	b	b	a	b	b	a	a	Yes	No	No	No
143	Nischintapur	Yes	Yes	a	b	b	a	b	b	Yes	a	Yes	No	No	No
Block T O T A L :		51	43	38	41	24	23	25	55	56	22	65	55	58	54

Nearest Town		Land Use							
		Area under different types of land use (in hectares rounded up to one decimal place)							
Name	Distance range code i.e. a for < 5 Kms, b for 5-10 Kms and c for 10+ kms .	Forests	Area under Non-agricultural Uses	Barren and Un-cultivable land	Permanent Pastures and Other Grazing Lands	Land Under Miscellaneous Tree Crops etc.	Culturable Waste Land	Name of Village	Serial Number
102	103	104	105	106	107	108	109	2	1
KRISHNAGAR	c	0	12.3	0	0	0	20.5	Chak Gandharajpur	114
KRISHNAGAR	c	0	31.2	0	0	0	8.2	Rasikpur	115
KRISHNAGAR	c	0	41	0	0	0	32	Baliadanga	116
KRISHNAGAR	c	0	205.4	0	0	0	27.2	Murutia	117
KRISHNAGAR	c	0	47	0	0	0	24.1	Dakshin Krishnapur	118
KRISHNAGAR	c	0	87	0	0	0	26.2	Khanpur	119
KRISHNAGAR	c	0	57	0	0	0	8.8	Chandpur	120
KRISHNAGAR	c	0	39.7	0	0	0	8	Gobindapur	121
KRISHNAGAR	c	0	40.8	0	0	0	3.2	Chak Hatishala	122
KRISHNAGAR	c	0	137.5	0	0	0	8	Hatishala	123
KRISHNAGAR	c	0	102.1	0	0	0	10.3	Audia	124
KRISHNAGAR	c	0	87.8	0	0	0	8	Teinpur	125
KRISHNAGAR	c	0	61.1	0	0	0	9	Baruipota	126
		0	16.1	0	0	0	1.5	Dakshin Tajpur	127
		0	11.8	0	0	0	2.5	Dhannagar	128
		0	2.1	0	0	0	0.5	Bariamda	129
KRISHNAGAR	c	0	65.6	0	0	0	7	Rakhhal Gachhi	130
KRISHNAGAR	c	0	71.5	0	0	0	20	Bagdanga	131
KRISHNAGAR	c	0	48.4	0	0	0	17.4	Manikdih	132
KRISHNAGAR	c	0	78.4	0	0	0	13.5	Gaubari	133
KRISHNAGAR	c	0	20.2	0	0	0	7.2	Dighalkandi	134
KRISHNAGAR	c	0	18	0	0	0	3	Dharar	135
		0	0.5	0	0	0	0	Chak Gaubari	136
KRISHNAGAR	c	0	102.8	0	0	0	19	Singadanga	137
KRISHNAGAR	c	0	51.2	0	0	0	7.9	Baniakandi	138
KRISHNAGAR	c	0	54	0	0	0	12.3	Madhpur	139
KRISHNAGAR	c	0	16.2	0	0	0	3	Dakshin Udaynagar	140
		0	6	0	0	0	2	Chak Madhupur	141
KRISHNAGAR	c	0	7.3	0	0	0	5	Chak Brajala	142
KRISHNAGAR	c	0	60.1	0	0	0	8.1	Nischintapur	143
0	0	0	4019.7	0	0	0	1792.8	: Block T O T A L	

Land Use											
Area under different types of land use (in hectares rounded up to one decimal place)							Area irrigated by source (in hectare).				
Serial Number	Name of Village	Fallow lands other than current fallows	Current Fallows	Net Area Sown	Total Irrigated Land Area	Total Un-irrigated Land Area	Canals (C)	Wells/Tube-wells(W/TW)	Tanks/Lakes(T/L)	Water Falls(WF)	Others(O)
1	2	110	111	112	113	114	115	116	117	118	119
114	Chak Gandharajpur	0	0	21.5	12.5	9	0	12.5	0	0	0
115	Rasikpur	0	0	85.9	49.2	36.7	0	49.2	0	0	0
116	Baliadanga	0	0	43.5	20	23.5	0	0	20	0	0
117	Murutia	0	0	479.7	267.2	212.5	0	260	7.1	0	0
118	Dakshin Krishnapur	0	0	147.6	80.6	67	0	80.6	0	0	0
119	Khanpur	0	0	279	185	94	0	185	0	0	0
120	Chandpur	0	0	63.7	46.5	17.2	0	46.5	0	0	0
121	Gobindapur	0	0	41.9	17	24.9	0	17	0	0	0
122	Chak Hatishala	0	0	77.8	77.8	0	0	77.8	0	0	0
123	Hatishala	0	0	52.9	37.5	15.4	0	37.5	0	0	0
124	Audia	0	0	160.7	92.3	68.4	0	92.3	0	0	0
125	Teinpur	0	0	274.1	141.5	132.6	0	141.5	0	0	0
126	Baruipota	0	0	79.7	51.5	28.2	0	51.5	0	0	0
127	Dakshin Tajpur	0	0	14.6	12.8	1.7	0	12.8	0	0	0
128	Dhannagar	0	0	57.1	37.8	19.3	0	37.8	0	0	0
129	Bariamda	0	0	18	6.8	11.2	0	6.8	0	0	0
130	Rakhal Gachhi	0	0	58.4	38	20.4	0	38	0	0	0
131	Bagdanga	0	0	171.1	110.5	60.6	0	110.5	0	0	0
132	Manikdihi	0	0	77.2	47.3	29.9	0	47.3	0	0	0
133	Gaubari	0	0	124	100	24	0	100	0	0	0
134	Dighalkandi	0	0	60.2	16.5	43.8	0	16.5	0	0	0
135	Dharar	0	0	68.4	25.2	43.1	0	25.2	0	0	0
136	Chak Gaubari	0	0	44.5	20	24.5	0	20	0	0	0
137	Singadanga	0	0	240.2	137.4	102.8	0	97.1	40.3	0	0
138	Baniakandi	0	0	190.4	139.2	51.2	0	136.2	3	0	0
139	Madhpur	0	0	133.6	75	58.6	17.5	47	10.5	0	0
140	Dakshin Udaynagar	0	0	40.5	10	30.5	0	10	0	0	0
141	Chak Madhupur	0	0	36.5	36.5	0	0	36.5	0	0	0
142	Chak Brajala	0	0	9.1	5	4.1	0	5	0	0	0
143	Nischintapur	0	0	80	80	0	0	80	0	0	0
Block T O T A L :		0	0	16625	10892	5732.6	1174.6	6494.9	96	0	0

Name of three most important commodities manufactured			Name of Village	Serial Number
First	Second	Third		
120	121	122	2	1
			Chak Gandharajpur	114
			Rasikpur	115
			Baliadanga	116
			Murutia	117
			Dakshin Krishnapur	118
			Khanpur	119
			Chandpur	120
			Gobindapur	121
			Chak Hatishala	122
			Hatishala	123
			Audia	124
			Teinpur	125
			Baruipota	126
			Dakshin Tajpur	127
			Dhannagar	128
			Bariamda	129
			Rakhal Gachhi	130
			Bagdanga	131
			Manikdihi	132
			Gaubari	133
			Dighalkandi	134
			Dharar	135
			Chak Gaubari	136
			Singadanga	137
			Baniakandi	138
			Madhpur	139
			Dakshin Udaynagar	140
			Chak Madhupur	141
			Chak Brajala	142
			Nischintapur	143
			: Block T O T A L	

WEST BENGAL
C. D. BLOCK TEHATTA - I
 DISTRICT NADIA



TOTAL AREA OF THE C. D. BLOCK	249.55 Sq. Kms.
TOTAL POPULATION OF THE C. D. BLOCK	244322
TOTAL NUMBER OF VILLAGES	62
TOTAL NUMBER OF INHABITED VILLAGES	55
TOTAL NUMBER OF CENSUS TOWNS	NIL
TOTAL NUMBER OF STATUTORY TOWNS	NIL
DISTANCE FROM DISTRICT HEADQUARTERS TO C. D. BLOCK HEADQUARTERS (APPROX.)	42 Kms.

- HIGH SCHOOL / INTER COLLEGE . **S**
- TECHNICAL INSTITUTIONS **T**
- BANK **B**
- DISPENSARY **D**
- PRIMARY HEALTH CENTRE **A**
- OTHER MEDICAL SERVICES **▲**

- BOUNDARY, INTERNATIONAL
- .. DISTRICT
- .. C. D. BLOCK
- .. VILLAGE WITH MDDS CODE
- HEADQUARTERS : POLICE STATION, C. D. BLOCK
- POPULATION SIZE OF VILLAGES : BELOW 200, 200-499, 500-999, 1000-4999, 5000 & ABOVE.
- UNINHABITED VILLAGE WITH MDDS CODE
- STATE HIGHWAY
- IMPORTANT METALLED ROADS
- RIVER AND STREAM

Alphabetical List of Villages

Name of the CD Block : Tehatta-I

CD Block Code (2011) : 0148

Sl. No.	Name of the Village	PLCN 2001	MDDS PLCN 2011
1	2	3	4
1	Aztullanagar	01499700	321231
2	Bagadoba	01498700	321221
3	Bagakhali	01500400	321238
4	Bahadurpur	01499000	321224
5	Baksipur	01497800	321212
6	Balarampur	01499300	321227
7	Betai	01500000	321234
8	Betai Jitpur	01500300	321237
9	Bhabanipur	01497700	321211
10	Bhatpara	01499900	321233
11	Binodnagar	01499100	321225
12	Chak Balarampur	01499500	321229
13	Chak Chilakhali	01499200	321226
14	Chak Hanspukuria	01496600	321200
15	Chak Haulia	01501500	321249
16	Chak Jaliapara	01501100	321245
17	Chak Khas Taranipur	01501800	321252
18	Chanderghat	01496500	321199
19	Chhatina	01500900	321243
20	Chhitka	01498800	321222
21	Chilakhali	01497600	321210
22	Dakshin Char Chandpur (Part)	01502400	321258
23	Dhopahat	01496300	321197
24	Fatepur	01497900	321213
25	Garibpur	01500800	321242
26	Gopalpur	01500700	321241
27	Haripur	01499400	321228
28	Haulia	01501600	321250
29	Imamganj	01500200	321236
30	Jayrampur	01498400	321218

Alphabetical List of Villages

Name of the CD Block : Tehatta-I

CD Block Code (2011) : 0148

Sl. No.	Name of the Village	PLCN 2001	MDDS PLCN 2011
1	2	3	4
31	Jitpur	01501000	321244
32	Kamalapur	01496400	321198
33	Kanainagar	01498200	321216
34	Karaigachhi	01500100	321235
35	Khanjepur	01499800	321232
36	Khaspu	01496800	321202
37	Krishnachandrapur	01497500	321209
38	Kulgachhi	01496700	321201
39	Kushtia	01496900	321203
40	Mobarakpur	01499600	321230
41	Mrigi	01498900	321223
42	Natna	01501700	321251
43	Nazirpur	01498600	321220
44	Nishchintapur	01497300	321207
45	Pashim Chalkjalia	01501300	321247
46	Pathar Ghata	01502200	321256
47	Pratapnagar	01498500	321219
48	Purbba Chak Jaliapara	01501400	321248
49	Puthimari	01502100	321255
50	Raghunathpur	01497400	321208
51	Rajapur	01498300	321217
52	Ramjibanpur	01500600	321240
53	Sahapur	01500500	321239
54	Salua	01501900	321253
55	Sardanga	01498000	321214
56	Shrirampur	01498100	321215
57	Suruppur	01497200	321206
58	Syamnagar	01497000	321204
59	Tarangar	01497100	321205
60	Taranipur	01502000	321254

Alphabetical List of Villages

Name of the CD Block : Tehatta-I

CD Block Code (2011) : 0148

Sl. No.	Name of the Village	PLCN 2001	MDDS PLCN 2011
1	2	3	4
61	Tehatta	01501200	321246
62	Uttar Char Chandpur	01502300	321257

Census of India 2011
Amenities and Land use

Serial Number	Name of Village	Location code no.	Total area of the village (in hectares rounded up to one decimal place)	Total population (2011 census)	Number of households (2011 census)	Number of educational amenities available in village , the distance range code viz; a for 0-5 kms, b for 5-10 kms, c for 10+ kms of nearest place where facility is available							
						Pre-Primary school (PP)	Primary school (P)	Middle school (M)	Secondary School (S)	Senior Secondary school (SS)	Degree college of arts science & commerce (ASC)	Engineering college(EC)	Medical college (MC)
1	2	3	4	5	6	7	8	9	10	11	12	13	14

Name of District:-Nadia

Name of CD Block:-Tehatta - I

144	Dhopahat	321197	820.2	4711	1142	4	4	1	1	1	c	c	c
145	Kamalapur	321198	206.7	148	34	1	1	1	a	a	c	c	c
146	Chanderghat	321199	943.8	8399	2263	9	8	3	1	1	c	c	c
147	Chak Hanspukuria	321200	176.8	635	165	1	1	a	a	a	c	c	c
148	Kulgachhi	321201	169	1162	322	1	1	b	b	b	c		
149	Khaspu	321202	671.8	4210	1069	3	3	1	b	b	c	c	c
150	Kushtia	321203	356.4	2453	594	2	2	a	a	a	c	c	c
151	Syamnagar	321204	853.5	7470	1816	14	14	1	1	1	b	c	c
152	Tarangar	321205	123.2	1635	402	1	1	1	a		c	c	c
153	Suruppur	321206	128	1825	428	2	2	1	a	a	b	c	c
154	Nishchintapur	321207	618.9	5065	1232	5	5	1	a	a	c	c	c
155	Raghunathpur	321208	217	1767	488	4	4	1	1	1	c	c	c
156	Krishnachandrapur	321209	523.7	2863	708	2	2	1	a	a	c	c	c
157	Chilakhali	321210	521.7	4759	1162	3	3	a	a	a	b	c	c
158	Bhabanipur	321211	433.4	1377	361	4	4	1	1	1	b	c	c
159	Baksipur	321212	365.8	1556	387	1	1	a	a	a	b	c	c
160	Fatepur	321213	251.3	4131	1061	3	3	1	a	a	b	c	c
161	Sardanga	321214	329.2	1296	326	1	1	a	a	b	b		
162	Shrirampur	321215	415.6	3653	859	2	2	a	a	b	c		
163	Kanainagar	321216	175.2	4158	1002	5	5	2	1	1	c		
164	Rajapur	321217	283.7	4315	1078	4	4	1	a	b	c		
165	Jayrampur	321218	233	1040	244	2	2	b	b	b	c		
166	Pratapnagar	321219	337.5	3063	760	2	2	a	a	a	b		
167	Nazirpur	321220	142.4	3807	870	2	2	2	2	2	a	b	c
168	Bagadoba	321221	107.4	2001	452	3	3	1	1	1	b	c	c
169	Chhitka	321222	331.3	4455	1064	5	4	1	a	a	b	c	c
170	Mrigi	321223	545.1	6030	1412	5	5	1	a	a	b	c	c
171	Bahadurpur	321224	265.5	1929	428	2	2	a	a	a	b		
172	Binodnagar	321225	421.9	6059	1437	4	4	1	1	b	b		
173	Chak Chilakhali	321226	41	604	142	a	a	a	a	a	b		
174	Balarampur	321227	158.4	1014	242	1	1	a	a	a	b		
175	Haripur	321228	380.8	4564	1047	4	3	a	a	a	a	c	c
176	Chak Balarampur	321229	73.4	0	0								
177	Mobarakpur	321230	593.6	6977	1529	5	5	2	2	2	b	c	c
178	Aztullanagar	321231	162.7	1881	429	2	2	1	a	a	b	c	c
179	Khanjepur	321232	421	3063	736	3	3	b	b	b	c	c	c
180	Bhatpara	321233	491.9	2846	654	2	2	1					
181	Betai	321234	1804	20774	4765	15	14	6	3	4	1		
182	Karraigachhi	321235	680.6	4226	1128	3	3	c	c	c	b	c	c
183	Imamganj	321236	26.1	0	0								
184	Betai Jitpur	321237	1216.3	14193	3339	6	5	1	b	a	b	c	c

- Village Directory

(As in 2009)

le. (If not available within the < 5 Kms, b for 5-10 Kms and c if facility is available is given).						Number of Medical Amenities available. (If not available within the village , the distance range code viz; a for < 5 Kms, b for 5-10 Kms and c for 10+ kms of nearest place where facility is available is given).						Name of Village	Serial Number					
Management institute (MI)	Polytechnic (Pt)	Vocational training school /ITI	Non-formal training centre (NFTC)	Special school for disabled (SSD)	Others (specify)	Community health centre (CHC)	Primary health centre (PHC)	Primary health sub centre (PHS)	Maternity and child welfare centre (MCW)	T.B. clinic (TBC)	Hospital-allopathic (HA)			Hospital-alternative medicine (HO)	Dispensary (D)	Veterinary hospital (VH)	Mobile health clinic (MHC)	Family welfare centre (FWC)
15	16	17	18	19	20	21	22	23	24	25	26	27	28	29	30	31	2	1

Location CodeNo:-336

Location CodeNo:-0148

c	c	c	c	c		c	c	a	a	c	c	c	a	c		a	Dhopahat	144
c	c	c	c	c		c	c	a	a	c	c	c	a	c		a	Kamalapur	145
c	c	c	c	c		b	b	1	1	b	b	c	1	b	2	1	Chanderghat	146
c	c	c	c	c		b	b	1	1	b	b	c	a	b		1	Chak Hanspukuria	147
		b				b	b	b	b	b	b	b	b	b	b	b	Kulgachhi	148
c	c	b		c		b	b	1	b	b	b	b	b	b	b	b	Khaspu	149
c	c	c	c	c		c	1	a	a	c	c	c	a	c		a	Kushtia	150
c	c	c		c	1	b	1	1	b	b	b	b	b	b		1	Syamnagar	151
c	c	c		c	a		b	a	b	b	b	b	b	b	a	a	Tarangar	152
c	c	c		c	a	a	a	a	a	a	c	c	a	c	a	a	Suruppur	153
c	c	c		c	a		a	a	b	b	b	b	b	b	a	a	Nishchintapur	154
c	c	c		c	b		b	1	b	b	b	b	b	b	1	1	Raghunathpur	155
c	c	c		c	b		b	a	b	b	b	b	b	b	a	a	Krishnachandrapur	156
c	c	c		c	a	b	a	a	b	b	b	b	b	b	a	a	Chilakhali	157
c	c	c		c	a	c	a	1	c	c	c	c	c	c		a	Bhabanipur	158
c	c	c		c	a	c	a	a	c	c	c	c	c	c		a	Baksipur	159
c	c	c		b		c	b	a	c	c	c	c	c	c		b	Fatepur	160
														2			Sardanga	161
								1							3		Shrirampur	162
								1						4			Kanainagar	163
														5			Rajapur	164
														2			Jayampur	165
														4			Pratapnagar	166
c	c	a	c	c		c	1	1	c	c	c	c	a		c		Nazirpur	167
c	c		c			c	c	1	1	c	c	c	1	a	c	c	Bagadoba	168
c	c	a	c			c	c	1	c	c	c	c	c	c	c	1	Chhitka	169
c	c		c	a		c	b	c	c	c	c	c	2	b	c	c	Mrigi	170
								1						4			Bahadurpur	171
														1			Binodnagar	172
														1			Chak Chilakhali	173
														2			Balarampur	174
c	c	c		b		c	1	1	c	c	c	c	b		c		Haripur	175
																	Chak Balarampur	176
c	c		b	c		c	a	a	c	c	c	1	a	c	c		Mobarakpur	177
c	c	a				c	1	1	2	2	2	2	2	2	2	2	Aztullanagar	178
c	c	c				b	a		b	b	b	b	b	b	b	b	Khanjepur	179
						c	c		c	c	c	a	a	a	a	a	Bhatpara	180
						1	c	1	c	c	c	c	c	c	c	c	Betai	181
c	c	c				a	1	c	c					b	c		Karaigachhi	182
																	Imamganj	183
c	c	c				b	1	c	c					b	c		Betai Jitpur	184

Serial Number	Name of Village	Number of Non-Government Medical Amenities available.							Availability of drinking water - Yes / No							
		Charitable non Govt. hospital/Nursing home.	Medical practitioner with MBBS Degree	Medical practitioner with other degree	Medical practitioner with no degree	Traditional practitioner and faith healer	Medicine Shop	Others	Tap water (Treated/Untreated)	Well water (Covered / Uncovered well)	Hand Pump	Tube wells / Bore well	Spring	River / Canal	Tank / Pond / Lake	Others
1	2	32	33	34	35	36	37	38	39	40	41	42	43	44	45	46

144	Dhopahat	0	0	0	3	0	0	0	No	No	Yes	Yes	No	No	No	Yes
145	Kamalapur	0	0	0	0	0	0	0	No	No	Yes	No	No	No	No	No
146	Chanderghat	0	0	2	3	0	1	0	No	No	Yes	Yes	No	Yes	Yes	Yes
147	Chak Hanspukuria	0	0	0	1	0	0	0	No	No	Yes	Yes	No	Yes	No	No
148	Kulgachhi	0	0	0	2	0	0	0	No	No	Yes	Yes	No	Yes	Yes	No
149	Khaspu	0	0	0	5	0	0	0	No	No	Yes	Yes	No	Yes	Yes	No
150	Kushtia	0	0	0	0	0	0	0	No	No	Yes	Yes	No	Yes	Yes	No
151	Syamnagar	0	0	0	0	0	0	0	No	No	Yes	No	No	No	No	No
152	Tarangar	0	0	0	0	5	0	0	No	No	Yes	No	No	No	No	No
153	Suruppur	0	0	0	0	0	0	0	No	No	Yes	No	No	No	No	No
154	Nishchintapur	0	0	0	5	0	0	0	No	No	Yes	No	No	Yes	No	No
155	Raghunathpur	0	0	2	1	0	0	0	No	No	Yes	No	No	No	No	No
156	Krishnachandrapur	0	0	0	4	0	0	0	No	No	Yes	No	No	No	No	No
157	Chilakhali	0	0	0	0	0	0	0	No	No	Yes	No	No	No	No	No
158	Bhabanipur	0	0	0	0	0	0	0	No	No	Yes	No	No	No	No	No
159	Bakshipur	0	0	0	0	0	0	0	No	No	Yes	No	No	No	No	No
160	Fatepur	0	0	0	0	0	0	0	No	No	Yes	No	No	No	No	No
161	Sardanga	0	0	0	2	0	2	0	No	No	Yes	No	No	No	No	No
162	Shrirampur	0	0	0	3	0	3	0	No	No	Yes	No	No	No	No	No
163	Kanainagar	0	0	0	4	0	4	0	No	No	Yes	No	No	No	No	No
164	Rajapur	0	0	0	5	0	5	0	No	No	Yes	No	No	No	No	No
165	Jayrampur	0	0	0	2	0	2	0	No	No	Yes	No	No	No	Yes	No
166	Pratapnagar	0	0	0	4	0	4	0	No	No	Yes	No	No	No	No	No
167	Nazirpur	0	0	0	3	0	4	0	Yes	Yes	Yes	No	No	No	No	No
168	Bagadoba	0	0	0	2	0	2	0	Yes	No	Yes	Yes	No	No	Yes	No
169	Chhitka	0	0	0	0	6	3	0	Yes	Yes	Yes	No	No	No	Yes	No
170	Mrigi	0	0	1	2	0	1	0	No	Yes	Yes	No	No	No	Yes	No
171	Bahadurpur	0	0	0	2	0	2	0	No	No	Yes	No	No	No	No	No
172	Binodnagar	0	0	0	4	0	4	0	No	No	Yes	No	No	No	No	No
173	Chak Chilakhali	0	0	0	0	1	1	0	No	No	Yes	No	No	No	No	No
174	Balarampur	0	0	0	2	0	2	0	No	No	Yes	No	No	No	No	No
175	Haripur	0	0	0	2	0	2	0	No	Yes	Yes	No	No	Yes	Yes	No
176	Chak Balarampur															
177	Mobarakpur	0	0	1	2	0	2	0	No	Yes	Yes	No	No	Yes	Yes	No
178	Aztullanagar	0	0	0	2	0	0	0	Yes	Yes	Yes	No	No	No	Yes	No
179	Khanjepur	0	0	0	2	0	0	0	No	Yes	Yes	No	No	Yes	Yes	No
180	Bhatpara	0	0	0	2	0	0	0	No	No	Yes	No	No	Yes	Yes	No
181	Betai	0	0	0	15	0	8	0	No	No	Yes	No	No	No	Yes	No
182	Karaigachhi	0	0	1	2	0	0	0	No	No	Yes	No	No	No	Yes	No
183	Imamganj															
184	Betai Jitpur	1	5	0	1	0	0	0	No	No	Yes	No	No	No	Yes	No

Availability of toilet & others Yes / No				Communication and transport facilities (If amenities available code -Yes is given except for Village Pin Code ,If not available within the village , the distance range code viz; a for < 5 Kms, b for 5-10 Kms and c for 10+ kms of nearest place where facility is available is given).								
Community toilet including bath.	Community toilet excluding bath.	Rural sanitary mart or sanitary hardware outlet available near the village.	Community bio- gas or recycle of waste for productive use.	Post office(PO)	Sub post office (SPO)	Post & Telegraph office (P&TO)	Village Pin Code	Telephones (Land lines)	Public call office (PCO)	Mobile phone coverage	Name of Village	Serial Number
47	48	49	50	51	52	53	54	55	56	57	2	1

No	No	No	No	c	c	c	741103	Yes	Yes	Yes	Dhopahat	144
No	No	No	No	c	c	c	741160	Yes	a	Yes	Kamalapur	145
No	No	Yes	No	c	b	b	741160	b	Yes	Yes	Chanderghat	146
No	No	Yes	No	c	b	b	741160	a	b	Yes	Chak Hanspukuria	147
No	No	No	No	c	b	b	741160	Yes	Yes	Yes	Kulgachhi	148
Yes	No	No	No	c	b	b	741160	Yes	Yes	Yes	Khaspu	149
No	No	Yes	No	c	c	c	741160	Yes	a	Yes	Kushtia	150
No	No	No	No	c	Yes	b	741155	Yes	b	Yes	Syamnagar	151
No	No	No	No	c	b	b	741160	Yes	b	Yes	Tarangar	152
No	No	No	No	c	a	a	741160	Yes	a	Yes	Suruppur	153
No	Yes	No	No	c	b	b	741160	Yes	b	Yes	Nishchintapur	154
No	No	Yes	No	c	b	b	741160	Yes	b	Yes	Raghunathpur	155
No	No	No	No	c	b	b	741160	a	b	Yes	Krishnachandrapur	156
No	No	No	No	c	a	b	741163	Yes	b	Yes	Chilakhali	157
No	No	No	No	c	Yes	c	741155	Yes	c	Yes	Bhabanipur	158
No	No	No	No	c	Yes	c	741155	Yes	c	Yes	Baksipur	159
No	No	No	No	c	a	c	741155	Yes	c	Yes	Fatepur	160
No	No	No	No	a		c	741155	Yes	a	Yes	Sardanga	161
No	No	No	No	a	c	c	741155	Yes	c	Yes	Shrirampur	162
No	No	No	No	Yes	c	c	741165	Yes	Yes	Yes	Kanainagar	163
No	No	No	No	a	c	c	741122	b	Yes	c	Rajapur	164
No	No	No	No	a	b	b	741163	Yes	b	Yes	Jayrampur	165
No	No	No	No	b	a	a	741165	a	a	Yes	Pratapnagar	166
No	Yes	No	No	a	a	b	741165	Yes	Yes	Yes	Nazirpur	167
No	No	No	No	Yes	a	Yes	741165	Yes	Yes	Yes	Bagadoba	168
No	No	No	No	a	Yes	b	741163	Yes	Yes	Yes	Chhitka	169
No	No	No	No	a	Yes	a	741165	Yes	Yes	a	Mrigi	170
No	No	No	No	a	b	b	741165	Yes	b	Yes	Bahadurpur	171
No	No	No	No	Yes	b	b	741155	b	Yes	b	Binodnagar	172
No	No	No	No	a	b	b	741155	Yes	a	Yes	Chak Chilakhali	173
Yes	No	No	No	a	b	b	741163	a	Yes	b	Balarampur	174
No	Yes	No	No	b	Yes	b	741163	Yes	a	Yes	Haripur	175
											Chak Balarampur	176
No	No	No	No	b	a	b	741163	Yes	Yes	Yes	Mobarakpur	177
No	No	No	No	a	Yes	a	741163	Yes	a	Yes	Aztullanagar	178
No	No	No	No	a	a	b	741165	Yes	Yes	Yes	Khanjepur	179
No	No	No	No	a	a	a	741163	a	Yes	Yes	Bhatpara	180
No	No	No	No	Yes	Yes	a	741163	Yes	Yes	Yes	Betai	181
No	No	No	No	c	Yes	c	741163	Yes	a	b	Karaigachhi	182
											Imamganj	183
No	Yes	No	No	c	a	c	741163	Yes	Yes	Yes	Betai Jitpur	184

Communication and transport facilities (If amenities available code -Yes is given except for Village Pin Code ,If not available within the village , the distance range code viz; a for < 5 Kms, b for 5-10 Kms and c for 10+ kms of nearest place where facility is available is given).												Village connected to highway (If amenities available code viz; a for < 5 Kms, b for 5-10 Kms and c for 10+ kms of nearest place where facility is available is given).				
Serial Number	Name of Village	Internet cafes/ Common service centre (CSC)	Private courier facility	Bus service (Public & Private)	Railway stations	Auto/Modified Autos	Taxis and Vans	Tractors	Cycle-pulled rickshaws(Manual & Machine driven)	Carts driven by animals	Sea /River ferry service	Connected to national highway(NH)	Connected to state highway(SH)	Connected to major district road (MDR)	Connected to others district road	Pucca roads
1	2	58	59	60	61	62	63	64	65	66	67	68	69	70	71	72

144	Dhopahat	a	c	Yes	c	c	c	c	Yes	Yes	a	c	b		Yes	Yes
145	Kamalapur	a	c	a	c	c	c	c	Yes	Yes	a	c	b	a	a	a
146	Chanderghat	Yes	b	Yes	c	c	c	c	Yes	Yes	Yes	c	b		a	Yes
147	Chak Hanspukuria	a	b	Yes	c	c	c	b	Yes	Yes	a	c	b		a	Yes
148	Kulgachhi	Yes	Yes	Yes	Yes	c	Yes	Yes	Yes	Yes	Yes	c	b	b	Yes	Yes
149	Khaspu	Yes	Yes	Yes	c	c	Yes	Yes	Yes	Yes	Yes	c	b	b	Yes	Yes
150	Kushtia	a	c	Yes	c	c	c	c	Yes	Yes	Yes	c	c		Yes	Yes
151	Syamnagar	b	b	Yes	c	c	Yes	Yes	Yes	Yes	b	c		Yes	Yes	Yes
152	Tarangar	b	b	Yes	c	c	Yes	c	b	Yes	Yes	c	b	b	Yes	Yes
153	Suruppur	a	a	Yes	c	c	Yes	c	a	Yes	a	c	a		Yes	Yes
154	Nishchintapur	b	b	Yes	c	c	Yes	c	b	Yes	a	c	b	b	Yes	Yes
155	Raghunathpur	b	b	Yes	c	c	Yes	c	a	Yes	a	c	b	b	Yes	Yes
156	Krishnachandrapur	b	b	a	c	c	Yes	a	a	Yes	Yes	c	b	b	Yes	a
157	Chilakhali	b	b	Yes	c	c	Yes	Yes	Yes	Yes	b	c		Yes	Yes	Yes
158	Bhabanipur	a	c	a	c	c	Yes	Yes	Yes	Yes	a	c	a	a	Yes	Yes
159	Baksipur	c	c	Yes	c	c	Yes	Yes	Yes	Yes	c	c	a		Yes	Yes
160	Fatepur	c	c	b	c	c	Yes	Yes	Yes	Yes	c	c	b		Yes	Yes
161	Sardanga	b	c	Yes	c	c	Yes	c	Yes	Yes	c	c	c	b	b	Yes
162	Shrirampur	c	c	Yes	c	c	Yes	c	Yes	Yes	c	c	c	b	b	Yes
163	Kanainagar	c	c	Yes	c	c	Yes	c	Yes	Yes	c	c	c	c	a	Yes
164	Rajapur	c	b	Yes	c	b	Yes	Yes	Yes	Yes	c	c	c	b	b	Yes
165	Jayrampur	c	c	Yes	c	c	Yes	c	Yes	a	c	c	c	b	b	Yes
166	Pratapnagar	b	c	Yes	c	c	Yes	c	Yes	Yes	c	c	c	a	a	Yes
167	Nazirpur	a	a	Yes	c	c	Yes	c	Yes	Yes	c	c	Yes	c	Yes	Yes
168	Bagadoba	a	a	Yes	c	c	Yes	a	Yes	Yes	b	c	Yes		Yes	Yes
169	Chhitka	Yes	a	a	c	a	Yes	b	Yes	Yes	Yes	c	Yes	c	Yes	Yes
170	Mrigi	c	a	a	c	c	Yes	c	Yes	Yes	b	c	a	a	a	a
171	Bahadurpur	b	c	a	c	c	Yes	c	Yes	Yes	c	c	c	a	a	Yes
172	Binodnagar	b	c	Yes	c	c	Yes	c	Yes	Yes	c	c	c	b	b	Yes
173	Chak Chilakhali	b	c	Yes	c	c	Yes	c	Yes	a	a	c	c	a	a	Yes
174	Balarampur	c	a	Yes	c	b	Yes	Yes	Yes	Yes	c	c	c	a	a	Yes
175	Haripur	Yes	Yes	Yes	c	b	Yes	b	Yes	Yes	b	c	Yes		Yes	a
176	Chak Balarampur															
177	Mobarakpur	b	b	a	c	c	a	b	Yes	Yes	c	c	a	a	a	a
178	Aztullanagar	b	b	a	c	b	a	Yes	Yes	Yes	c	c	c	a	Yes	a
179	Khanjepur	b	b	b	c	c	Yes	b	Yes	Yes	b	c	c	c	Yes	b
180	Bhatpara	a	c	a	c	a	Yes	Yes	Yes	Yes	c	c	a		Yes	Yes
181	Betai		c	Yes	c	c	Yes	Yes	Yes	Yes	Yes	c	Yes		Yes	Yes
182	Karaigachhi	c	b	Yes	c	c	Yes	Yes	Yes	Yes	b	c	b	Yes	Yes	Yes
183	Imamganj															
184	Betai Jitpur	Yes	c	Yes	c	c	Yes	Yes	Yes	Yes	c	c	Yes	Yes	Yes	Yes

ys,village roads, banks & credit societies
 :-Yes is given, If not available within the
 code viz; a for < 5 Kms, b for 5-10 Kms
 place where facility is available is given).

Availability of miscellaneous facilities (If amenities available code -Yes is given, If not available within the village , the distance range code viz; a for < 5 Kms, b for 5-10 Kms and c for 10+ kms of nearest place where facility is available is given).

73	74	75	76	77	78	79	80	81	82	83	84	85	86	87	Name of Village	Serial Numbr
Kutchcha roads	Water bounded macadam(WBM) roads	Navigable waterway (river/canal)(NW)	Footpaths (FP)	Commercial & Co-operative Banks	ATM	Agricultural Credit Societies	Self-Help Group (SHG)	Public distribution system (PDS) shop	Mandis / Regular market	Weekly Haat	Agricultural marketing society	Integrated Child Development Scheme (Nutritional Centres)	Anganwadi Centre (Nutritional Centres)	Others (Nutritional Centres)		1
73	74	75	76	77	78	79	80	81	82	83	84	85	86	87	2	1

a	Yes	Yes	a	c	Yes	Yes	Yes	c	b	c	Yes	Yes	Yes	Dhopahat	144	
a	a	c	a	c	c	a	a	c	c	Yes	a	a	Yes	Kamalapur	145	
a	Yes	Yes	Yes	b	Yes	Yes	Yes	c	b	c	Yes	Yes	Yes	Chanderghat	146	
a	Yes	c	a	b	c	Yes	a	c	b	c	Yes	Yes	Yes	Chak Hanspukuria	147	
Yes	Yes	c	Yes	b	b	Yes	Yes	Yes	b	Yes	Yes	Yes	Yes	Kulgachhi	148	
Yes	Yes	c	Yes	b	b	Yes	Yes	Yes	c	b	b	a	Yes	Yes	Khaspu	149
a	Yes	Yes	a	c	Yes	Yes	Yes	c	b	c	Yes	Yes	Yes	Kushtia	150	
Yes	Yes	Yes	Yes	b	Yes	Yes	Yes	Yes	Yes	Yes	a	Yes	Yes	Syamnagar	151	
Yes	Yes	c	Yes	a	b	c	Yes	Yes	c	a	Yes	b	Yes	Yes	Tarangar	152
Yes	Yes	c	Yes	a	c	c	Yes	Yes	c	a	Yes	c	Yes	Yes	Suruppur	153
Yes	Yes	c	Yes	a	b	Yes	Yes	Yes	c	Yes	a	b	Yes	Yes	Nishchintapur	154
Yes	Yes	c	Yes	b	b	c	Yes	Yes	c	b	Yes	b	Yes	Yes	Raghunathpur	155
Yes	Yes	c	Yes	b	b	Yes	Yes	Yes	c	b	Yes	Yes	Yes	Yes	Krishnachandrapur	156
Yes	Yes	c	Yes	b	b	c	Yes	a	Yes	a	b	b	Yes	Yes	Chilakhali	157
Yes	Yes	c	Yes	c	c	c	Yes	Yes	c	a	c	c	Yes	Yes	Bhabanipur	158
Yes	Yes	Yes	Yes	c	c	c	Yes	Yes	c	a	c	c	Yes	Yes	Baksipur	159
Yes	Yes	c	Yes	c	c	c	Yes	a	c	b	c	c	Yes	Yes	Fatepur	160
Yes	Yes	Yes	a	c	c	Yes	a	c	Yes	Yes	Yes	Yes	Yes	Yes	Sardanga	161
Yes	Yes	Yes	a	c	b	Yes	Yes	c	Yes	a	Yes	Yes	Yes	Yes	Shrirampur	162
Yes	Yes	Yes	b	c	c	Yes	Yes	c	Yes	Yes	Yes	Yes	Yes	Yes	Kanainagar	163
Yes	Yes	Yes	b	c	b	Yes	Yes	c	Yes	Yes	Yes	Yes	Yes	Yes	Rajapur	164
Yes	Yes	Yes	b	c	c	Yes	a	c	Yes	Yes	Yes	Yes	Yes	Yes	Jayrapur	165
Yes	Yes	Yes	a	c	c	Yes	Yes	c	a	Yes	Yes	Yes	Yes	Yes	Pratapnagar	166
a	Yes	c	Yes	Yes	c	c	Yes	Yes	Yes	Yes	c	Yes	Yes	Yes	Nazirpur	167
a	Yes	c	Yes	a	c	c	Yes	a	Yes	Yes	Yes	c	Yes	Yes	Bagadoba	168
a	Yes	b	Yes	b	b	Yes	Yes	Yes	Yes	Yes	c	Yes	Yes	Yes	Chhitka	169
a	Yes	b	Yes	a	c	Yes	Yes	Yes	c	Yes	Yes	c	Yes	Yes	Mrigi	170
Yes	Yes	Yes	a	c	b	Yes	a	c	a	Yes	Yes	Yes	Yes	Yes	Bahadurpur	171
Yes	Yes	Yes	Yes	c	c	Yes	Yes	c	Yes	Yes	Yes	Yes	Yes	Yes	Binodnagar	172
Yes	Yes		a	c	c	Yes	a	c	a	Yes	Yes	a	Yes	Yes	Chak Chilakhali	173
Yes	Yes	Yes	a	c	c	Yes	a	c	a	Yes	Yes	Yes	Yes	Yes	Balarampur	174
a		Yes			Yes	Yes	Yes	Yes	Yes	Yes	c	Yes	Yes	Yes	Haripur	175
															Chak Balarampur	176
a	a	c	Yes	b	c	c	Yes	Yes	c	Yes	a	c	Yes	Yes	Mobarakpur	177
a	Yes	c	Yes	a	b	c	Yes	Yes	c	a	c	c	Yes	Yes	Aztullanagar	178
a	Yes	Yes	Yes	b	c	c	Yes	Yes	c	Yes	Yes	c	Yes	Yes	Khanjepur	179
a	Yes	c	Yes	a	c	c	Yes	Yes	c	a	a	c	Yes	Yes	Bhatpara	180
a	Yes	c	Yes	Yes	c	Yes	Yes	Yes	Yes	Yes	Yes	Yes	Yes	Yes	Betai	181
a	Yes	Yes	b	c	c	Yes	Yes	c	Yes	c	Yes	Yes	Yes	Yes	Karraigachhi	182
															Imamganj	183
Yes	Yes	Yes	a	c	c	Yes	Yes	Yes	a	a	Yes	Yes	Yes	Yes	Betai Jitpur	184

Availability of miscellaneous facilities (If amenities available code -Yes is given, If not available within the village , the distance range code viz; a for < 5 Kms, b for 5-10 Kms and c for 10+ kms of nearest place where facility is available is given).												Availability of electricity (Yes/No)			
Serial Number	Name of Village	ASHA (Accredited Social Health Activist)	Community centre with/without TV	Sports Field,	Sports Club / Recreation Centre	Cinema / Video Hall	Public Library	Public Reading Room	Newspaper Supply	Assembly Polling station	Birth & Death Registration Office	Power Supply for Domestic Use (ED)	Power Supply for Agricultural Use (EAG)	Power Supply for Commercial Use (EC)	Power Supply for All Uses (EA)
1	2	88	89	90	91	92	93	94	95	96	97	98	99	100	101

144	Dhopahat	Yes	c	Yes	c	c	b	c	Yes	Yes	a	Yes	Yes	Yes	Yes
145	Kamalapur	a	c	a	a	c	a	c	Yes	a	a	Yes	Yes	Yes	Yes
146	Chanderghat	Yes	b	a	Yes	b	Yes	b	Yes	Yes	Yes	Yes	Yes	Yes	Yes
147	Chak Hanspukuria	Yes	b	a	a	b	a	b	Yes	a	a	Yes	Yes	Yes	Yes
148	Kulgachhi	Yes	Yes	Yes	Yes	Yes	Yes	Yes	Yes	Yes	Yes	Yes	Yes	Yes	Yes
149	Khaspu	Yes	a	Yes	Yes	Yes	Yes	Yes	Yes	Yes	Yes	Yes	Yes	Yes	Yes
150	Kushtia	Yes	c	Yes	Yes	c	c	a	Yes	Yes	a	Yes	Yes	Yes	Yes
151	Syamnagar	Yes	b	Yes	Yes	b	b	b	Yes	Yes	Yes	Yes	Yes	Yes	Yes
152	Tarangar	a	b	a	Yes	b	b	b	Yes	a	a	Yes	Yes	Yes	Yes
153	Suruppur	Yes	Yes	a	Yes	a	c	c	Yes	Yes	a	Yes	Yes	Yes	Yes
154	Nishchintapur	a	Yes	Yes	Yes	b	b	b	Yes	Yes	a	Yes	Yes	Yes	Yes
155	Raghnathpur	b	b	Yes	Yes	b	b	b	Yes	Yes	Yes	Yes	Yes	Yes	Yes
156	Krishnachandrapur	b	b	Yes	Yes	b	b	b	Yes	Yes	a	Yes	Yes	Yes	Yes
157	Chilakhali	Yes	b	Yes	Yes	b	b	b	Yes	Yes	a	Yes	Yes	Yes	Yes
158	Bhabanipur	Yes	c	Yes	Yes	c	c	c	Yes	Yes	a	Yes	Yes	Yes	Yes
159	Bakshipur	Yes	c	Yes	Yes	c	c	c	Yes	Yes	Yes	Yes	Yes	Yes	Yes
160	Fatepur	Yes	c	Yes	Yes	c	c	c	Yes	Yes	b	Yes	Yes	Yes	Yes
161	Sardanga	Yes	Yes	Yes	Yes	b	b	b	Yes	Yes	b	Yes	Yes	Yes	Yes
162	Shrirampur	Yes	Yes	Yes	Yes	c	b	b	Yes	Yes	b	Yes	Yes	Yes	Yes
163	Kanainagar	Yes	Yes	Yes	Yes	c	Yes	Yes	Yes	Yes	Yes	Yes	Yes	Yes	Yes
164	Rajapur	Yes	Yes	Yes	Yes	b	a	a	Yes	Yes	Yes	Yes	Yes	Yes	Yes
165	Jayrampur	Yes	Yes	a	Yes	b	b	b	Yes	Yes	a	Yes	Yes	Yes	Yes
166	Pratapnagar	Yes	Yes	a	Yes	a	a	a	Yes	Yes	b	Yes	Yes	Yes	Yes
167	Nazirpur	Yes	Yes	Yes	a	Yes	a	Yes	c	Yes	a	Yes	Yes	Yes	Yes
168	Bagadoba	Yes	Yes	Yes	Yes	a	Yes	Yes	Yes	Yes	Yes	Yes	Yes	Yes	Yes
169	Chhitka	Yes	a	a	c	a	a	a	Yes	Yes	Yes	Yes	Yes	Yes	Yes
170	Mrigi	Yes	Yes	Yes	Yes	a	a	a	Yes	Yes	a	Yes	Yes	Yes	Yes
171	Bahadurpur	Yes	Yes	a	Yes	b	b	b	Yes	Yes	Yes	Yes	Yes	Yes	Yes
172	Binodnagar	Yes	Yes	Yes	Yes	b	b	b	Yes	Yes	b	Yes	Yes	Yes	Yes
173	Chak Chilakhali	a	Yes	a	Yes	b	b	b	Yes	a	b	Yes	Yes	Yes	Yes
174	Balarampur	Yes	Yes	a	Yes	b	b	b	Yes	Yes	Yes	Yes	Yes	Yes	Yes
175	Haripur	Yes	Yes	Yes	Yes	b	a	a	Yes	Yes	Yes	Yes	Yes	Yes	Yes
176	Chak Balarampur														
177	Mobarakpur	Yes	b	Yes	b	b	b	b	Yes	Yes	a	Yes	Yes	Yes	Yes
178	Aztullanagar	Yes	b	Yes	a	a	a	a	Yes	Yes	Yes	Yes	Yes	Yes	Yes
179	Khanjepur	Yes	Yes	Yes	Yes	b	b	b	Yes	Yes	b	Yes	Yes	Yes	Yes
180	Bhatpara	Yes	Yes	Yes	c	a	a	a	Yes	Yes	a	Yes	Yes	Yes	Yes
181	Betai	Yes	Yes	Yes	Yes	Yes	Yes	Yes	b	Yes	Yes	Yes	Yes	Yes	Yes
182	Karraigachhi	Yes	Yes	a	Yes	b	b	c	Yes	Yes	a	Yes	Yes	Yes	Yes
183	Imamganj														
184	Betai Jitpur	Yes	c	Yes	Yes	a	a	c	Yes	Yes	Yes	Yes	Yes	Yes	Yes

Nearest Town		Land Use							
		Area under different types of land use (in hectares rounded up to one decimal place)							
Name	Distance range code i.e. a for < 5 Kms, b for 5-10 Kms and c for 10+ kms .	Forests	Area under Non-agricultural Uses	Barren and Un-cultivable land	Permanent Pastures and Other Grazing Lands	Land Under Miscellaneous Tree Crops etc.	Culturable Waste Land	Name of Village	Serial Number
102	103	104	105	106	107	108	109	2	1

KRISHNAGAR	c	1.5	221	0	0	0	0	Dhopahat	144
KRISHNAGAR	c	0	1.8	0	0	0	103.5	Kamalapur	145
KRISHNAGAR	c	1.5	117.1	0	0	0	134.4	Chanderghat	146
KRISHNAGAR	c	0	49.9	0	0	0	0	Chak Hanspukuria	147
KRISHNAGAR	c	0.5	48.5	0	0	0	0	Kulgachhi	148
KRISHNAGAR	c	1	173	0	0	0	0	Khaspu	149
KRISHNAGAR	c	0	98.6	0	0	0	0	Kushtia	150
KRISHNAGAR	c	1	223	0	0	0	0	Syamnagar	151
KRISHNAGAR	c	0	35.1	0	0	0	0	Tarangar	152
KROSHNAGAR	c	0	53	0	0	0	0	Suruppur	153
KRISHNAGAR	c	0	144.6	0	0	0	0	Nishchintapur	154
KRISHNAGAR	c	0	54.9	0	0	0	0	Raghunathpur	155
KRISHNAGAR	c	0	127.4	0	0	0	0	Krishnachandrapur	156
KRISHNAGAR	a	1	52.3	0	0	0	0	Chilakhali	157
KRISHNAGAR	c	0	232	0	0	0	0	Bhabanipur	158
KRISHNAGAR	c	0	106.6	0	0	0	0	Baksipur	159
KRISHNAGAR	c	0.5	25	0	0	0	113.2	Fatepur	160
BEHARAMPUR	c	0	92.1	0	0	0	0	Sardanga	161
KRISHNAGAR	c	0	104	0	0	0	0	Shrirampur	162
BERHAMOUR	c	0	61.2	0	0	0	0	Kanainagar	163
BERHAMPUR	c	0	0.2	0	0	0	0	Rajapur	164
KRISHNAGAR	c	0	59	0	0	0	0	Jayrapur	165
KRISHNAGAR	c	0	101.6	0	0	0	0	Pratapnagar	166
KRISHNAGAR	c	0	36.2	0	0	0	0	Nazirpur	167
KRISHNAGAR	c	0	24	0	0	0	1.7	Bagadoba	168
KRISHNAGAR	c	1.5	25	0	0	0	60.3	Chhitka	169
KRISHNAGAR	c	0	118.1	0	0	0	0	Mrigi	170
KRISHNAGAR	c	0	75	0	0	0	0	Bahadurpur	171
KRISHNAGAR	c	0	106	0	0	0	0	Binodnagar	172
KRISHNAGAR	c	0	9.8	0	0	0	0	Chak Chilakhali	173
KRISHNAGAR	c	0	45	0	0	0	0	Balarampur	174
KRISHNAGAR	c	0	113.8	0	0	0	0	Haripur	175
		0	15.6	0	0	0	0	Chak Balarampur	176
KRISHNAGAR	c	0	156.4	0	0	0	0	Mobarakpur	177
KRISHNA NAGAFc		0	36.7	0	0	0	1	Aztullanagar	178
KRISHNA NAGAFc		0	16	0	0	0	0	Khanjepur	179
KRISHNA NAGAFc		0	125	0	0	0	27.4	Bhatpara	180
KRISHNA NAGAFc		0	509	0	0	0	44.5	Betai	181
KRISHNA NAGAFb		0	17	0	0	0	0	Karaigachhi	182
		0	5.6	0	0	0	0	Imamganj	183
KRISHNA NAGAFb		0	417	0	0	0	1	Betai Jitpur	184

Land Use											
Area under different types of land use (in hectares rounded up to one decimal place)							Area irrigated by source (in hectare).				
Serial Number	Name of Village	Fallow lands other than current fallows	Current Fallows	Net Area Sown	Total Irrigated Land Area	Total Un-irrigated Land Area	Canals (C)	Wells/Tube-wells(W/TW)	Tanks/Lakes(T/L)	Water Falls(WF)	Others(O)
1	2	110	111	112	113	114	115	116	117	118	119

144	Dhopahat	0	0	597.7	538	59.7	538	0	0	0	0
145	Kamalapur	0	0	101.5	101.5	0	101.5	0	0	0	0
146	Chanderghat	0	0	690.8	573.7	117.1	573.7	0	0	0	0
147	Chak Hanspukuria	0	0	126.9	52	74.9	52	0	0	0	0
148	Kulgachhi	0	0	120	80	40	51	25	0	0	4
149	Khaspu	0	0	497.8	488.8	9	463.8	25	0	0	0
150	Kushtia	0	0	257.8	189	68.8	52.4	136.6	0	0	0
151	Syamnagar	0	0	629.5	513.9	115.6	0	513.9	0	0	0
152	Tarangar	0	0	88.1	70.5	17.6	0	48.5	0	0	22
153	Suruppur	0	0	75	75	0	51	22	0	0	2
154	Nishchintapur	0	0	474.4	379.5	94.9	0	329.5	0	0	50
155	Raghunathpur	0	0	162	137.7	24.3	0	137.7	0	0	0
156	Krishnachandrapur	0	0	396.3	336.8	59.4	0	291.8	0	0	45
157	Chilakhali	0	0	468.4	192.5	275.9	0	192.5	0	0	0
158	Bhabanipur	0	0	201.4	201.2	0.2	201.2	0	0	0	0
159	Baksipur	0	0	259.2	171.5	87.7	0	171.5	0	0	0
160	Fatepur	0	0	112.6	112.6	0	0	112.6	0	0	0
161	Sardanga	0	0	237.1	92.1	145	0	92.1	0	0	0
162	Shrirampur	0	0	311.6	311.2	0.4	0	311.2	0	0	0
163	Kanainagar	0	0	114	114	0	114	0	0	0	0
164	Rajapur	0	0	283.4	192.4	91	192.4	0	0	0	0
165	Jayrampur	0	0	174	115	59	115	0	0	0	0
166	Pratapnagar	0	0	235.9	134.2	101.6	134.2	0	0	0	0
167	Nazirpur	0	0	106.2	95	11.2	13	5	7	0	70
168	Bagadoba	0	0	81.7	51.2	30.4	4	4	0	0	43.2
169	Chhitka	0	0	244.5	160	84.5	10	5	0	0	145
170	Mrigi	0	0	427	250	177	0	20	0	0	230
171	Bahadurpur	0	0	190.5	115.5	75	0	0	0	0	115.5
172	Binodnagar	0	0	315.9	209.9	106	0	0	0	0	209.9
173	Chak Chilakhali	0	0	31.2	21.4	9.8	0	0	0	0	21.4
174	Balarampur	0	0	113.4	68.4	45	68.4	0	0	0	0
175	Haripur	0	0	267	152	115	20	2	5	0	125
176	Chak Balarampur	0	0	57.8	25.4	32.4	5.4	5	0	0	15
177	Mobarakpur	0	0	437.2	385.2	52	242.2	3	10	0	130
178	Aztullanagar	0	0	125	70	55	0	0	3	0	67
179	Khanjepur	0	0	405	270	135	0	0	10	0	260
180	Bhatpara	0	0	339.5	280.5	59	40	0	0	0	240.5
181	Betai	0	0	1250.5	900.5	350	150	300	50	0	400.5
182	Karraigachhi	0	0	663.6	320	343.6	0	0	8	0	312
183	Imanganj	0	0	20.6	10.5	10	0	0	0	0	10.5
184	Betai Jitpur	0	0	798.4	487.3	311.1	5	0	16	0	466.3

Name of three most important commodities manufactured			Name of Village	Serial Number
First	Second	Third		
120	121	122	2	1

			Dhopahat	144
Jute	Rice	Sugar Cane	Kamalapur	145
Jute	Rice	Vegetable	Chanderghat	146
		.	Chak Hanspukuria	147
			Kulgachhi	148
			Khaspu	149
Jute	Rice	Vegetable	Kushtia	150
			Syamnagar	151
			Tarangar	152
			Suruppur	153
			Nishchintapur	154
			Raghunathpur	155
			Krishnachandrapur	156
			Chilakhali	157
			Bhabanipur	158
			Baksipur	159
			Fatepur	160
			Sardanga	161
			Shrirampur	162
			Kanainagar	163
			Rajapur	164
			Jayampur	165
			Pratapnagar	166
			Nazirpur	167
			Bagadoba	168
			Chhitka	169
			Mrigi	170
			Bahadurpur	171
			Binodnagar	172
			Chak Chilakhali	173
			Balarampur	174
			Haripur	175
			Chak Balarampur	176
			Mobarakpur	177
			Aztullanagar	178
			Khanjepur	179
			Bhatpara	180
			Betai	181
			Karaigachhi	182
			Imamganj	183
			Betai Jitpur	184

Census of India 2011
Amenities and Land use

Serial Number	Name of Village	Location code no.	Total area of the village (in hectares rounded up to one decimal place)	Total population (2011 census)	Number of households (2011 census)	Number of educational amenities available in village , the distance range code viz; a for 0-5 kms, b for 5-10 kms, c for 10+ kms of nearest place where facility is available							
						Pre-Primary school (PP)	Primary school (P)	Middle school (M)	Secondary School (S)	Senior Secondary school (SS)	Degree college of arts science & commerce (ASC)	Engineering college(EC)	Medical college (MC)
1	2	3	4	5	6	7	8	9	10	11	12	13	14
185	Bagakhali	321238	459.9	5393	1176	6	6	2	1	1	a	c	c
186	Sahapur	321239	397	3539	795	2	2	a			b	c	c
187	Ramjibanpur	321240	237.2	2580	557	2	2	a	a	a	b	c	c
188	Gopalpur	321241	327.2	2597	648	3	3	a	a	a	b	c	c
189	Gariampur	321242	164.2	2934	739	1	1	a	a	a	b	c	c
190	Chhatina	321243	316.2	2482	603	3	3	a	a	a	a	c	c
191	Jitpur	321244	506.9	4779	1183	6	6	1	1	1	b	c	c
192	Chak Jaliapara	321245	56.6	515	136	1	1	a	a	a	c	c	c
193	Tehatta	321246	1095.9	21093	5207	21	21	3	3	3	c	c	c
194	Pashim Chalkjalia	321247	20.9	388	87	a	b	a	a	a	b	c	c
195	Purbba Chak Jaliapara	321248	38.2	0	0								
196	Chak Haulia	321249	31.8	0	0								
197	Haulia	321250	187.6	3958	962	2	2	a	a	a	b	c	c
198	Natna	321251	872.9	4634	1211	8	8	2	2	2	c	c	c
199	Chak Khas Taranipur	321252	248	0	0								
200	Salua	321253	37.5	0	0								
201	Taranipur	321254	416.3	7162	1558	8	8	1	1	1	c	c	c
202	Puthimari	321255	846	9157	2184	7	7	2	1	a	c	c	c
203	Pathar Ghata	321256	1483.9	16219	3580	18	18	3	1	2	c	c	c
204	Uttar Char Chandpur	321257	134.8	778	172	1	1	a	a	b	c		
205	Dakshin Char Chandpur (Part)	321258	57.5	0	0								
Block T O T A L :			24955.3	244322	58375	227	222	48	25	24	1	0	0

- Village Directory

(As in 2009)

le. (If not available within the < 5 Kms, b for 5-10 Kms and c if facility is available is given).						Number of Medical Amenities available. (If not available within the village, the distance range code viz; a for < 5 Kms, b for 5-10 Kms and c for 10+ kms of nearest place where facility is available is given).						Name of Village	Serial Number									
Management institute (MI)	Polytechnic (Pt)	Vocational training school /ITI	Non-formal training centre (NFTC)	Special school for disabled (SSD)	Others (specify)	Community health centre (CHC)	Primary health centre (PHC)	Primary health sub centre (PHS)	Maternity and child welfare centre (MCW)	T.B. clinic (TBC)	Hospital-allopathic (HA)			Hospital-alternative medicine (HO)	Dispensary (D)	Veterinary hospital (VH)	Mobile health clinic (MHC)	Family welfare centre (FWC)				
15	16	17	18	19	20	21	22	23	24	25	26	27	28	29	30	31	2	1				
c	c					b	b	1	b	b	b		5	b	1	b	Bagakhali	185				
c	c					b	b	a	b	c	b	b	4	c	1	b	Sahapur	186				
c	c					b	b	a	b	c	b	b	2	b	1	b	Ranjibanpur	187				
c	c					b	b	a	b	c	b	b	3	b	1	b	Gopalpur	188				
c	c					a	a	1	a	a	a	a	2	a	1	a	Garibpur	189				
						a	a	a	b	c	b	b	1	b	1	b	Chhatina	190				
c	c	c		c	b	b	b	1	1	b	b	b	b	b	b	b	1	Jitpur	191			
c	c	c		c	b	b	a	a	a	a	a	a	a	a	a	a	Chak Jaliapara	192				
c		6	c	c		c	c	2	c	1	1	c	c	1	c	c	Tehatta	193				
c	c	c		c		c	b	a	c	a	a	a	a	a	a	a	Pashim Chalkjalia	194				
																	Purbba Chak Jaliapara	195				
																	Chak Haulia	196				
	c	c				a	a	1	a	c	a	a	7	a	1	a	Haulia	197				
	c	c				a	a	a	a	c	a	a	2	a	1	a	Natna	198				
																	Chak Khas Taranipur	199				
																	Salua	200				
c	c	c		c		c	b	1	c	b	b	b	b	b	a	a	Taranipur	201				
c	c	b	c			c	b	1	b	b	b	c	b	b	c	b	Puthimari	202				
c	c	b	b	c		c	b	2	b	b	b	c	b	b	c	b	Pathar Ghata	203				
													1				Uttar Char Chandpur	204				
																	Dakshin Char Chandpur (Part)	205				
0						0	0	6	0	0	1	1	3	27	6	3	3	2	58	6	13	8 : Block T O T A L

Serial Number	Name of Village	Number of Non-Government Medical Amenities available.							Availability of drinking water - Yes / No							
		Charitable non Govt. hospital/Nursing home.	Medical practitioner with MBBS Degree	Medical practitioner with other degree	Medical practitioner with no degree	Traditional practitioner and faith healer	Medicine Shop	Others	Tap water (Treated/Untreated)	Well water (Covered / Uncovered well)	Hand Pump	Tube wells / Bore well	Spring	River / Canal	Tank / Pond / Lake	Others
1	2	32	33	34	35	36	37	38	39	40	41	42	43	44	45	46
185	Bagakhali	0	0	1	5	2	5	0	No	No	Yes	No	No	No	Yes	No
186	Sahapur	0	0	0	4	2	4	0	No	No	Yes	No	No	No	Yes	No
187	Ramjibanpur	0	0	0	2	1	2	0	No	No	Yes	No	No	No	Yes	No
188	Gopalpur	0	0	0	3	2	3	0	Yes	No	Yes	No	No	No	Yes	No
189	Garibpur	0	0	0	2	1	2	0	Yes	No	Yes	No	No	No	Yes	No
190	Chhatina	0	0	0	1	1	1	0	No	No	Yes	No	No	No	Yes	No
191	Jitpur	0	0	0	5	0	0	0	No	No	Yes	No	No	No	No	No
192	Chak Jaliapara	0	0	0	1	0	0	0	Yes	No	Yes	No	No	No	No	No
193	Tehatta	1	20	10	8	0	26	0	Yes	No	Yes	Yes	No	Yes	Yes	Yes
194	Pashim Chalkjalia	0	0	0	0	0	0	0	No	No	Yes	No	No	No	No	No
195	Purbba Chak Jaliapara															
196	Chak Haulia															
197	Haulia	0	0	2	7	3	7	0	Yes	No	Yes	No	No	No	Yes	No
198	Natna	0	0	0	2	2	2	0	Yes	Yes	No	No	No	No	Yes	No
199	Chak Khas Taranipur															
200	Salua															
201	Taranipur	0	0	0	5	2	1	0	No	No	Yes	Yes	No	No	Yes	No
202	Puthimari	0	0	2	0	0	0	0	No	No	Yes	No	No	Yes	No	No
203	Pathar Ghata	0	0	22	5	1	3	0	No	No	Yes	No	No	Yes	Yes	No
204	Uttar Char Chandpur	0	0	0	1	0	0	0	No	No	Yes	No	No	No	No	No
205	Dakshin Char Chandpur (Part)															
Block T O T A L :		2	25	44	138	29	108	0	10	8	54	9	0	13	27	3

Availability of toilet & others Yes / No				Communication and transport facilities (If amenities available code -Yes is given except for Village Pin Code ,If not available within the village , the distance range code viz; a for < 5 Kms, b for 5-10 Kms and c for 10+ kms of nearest place where facility is available is given).								
Community toilet including bath.	Community toilet excluding bath.	Rural sanitary mart or sanitary hardware outlet available near the village.	Community bio- gas or recycle of waste for productive use.	Post office(PO)	Sub post office (SPO)	Post & Telegraph office (P&TO)	Village Pin Code	Telephones (Land lines)	Public call office (PCO)	Mobile phone coverage	Name of Village	Serial Number
47	48	49	50	51	52	53	54	55	56	57	2	1
No	No	No	No	b	a	b	741160	Yes	Yes	Yes	Bagakhali	185
No	No	No	No	b	a	b	741160	Yes	Yes	Yes	Sahapur	186
No	No	No	No	b	a	b	741160	Yes	Yes	Yes	Ramjibanpur	187
No	No	No	No	c	a	b	741165	Yes	Yes	Yes	Gopalpur	188
No	No	No	No	a	a	a	741160	Yes	Yes	Yes	Garibpur	189
No	No	No	No	b	Yes	b	741160	Yes	Yes	Yes	Chhatina	190
No	No	No	No	c	b	b	741160	b	Yes	Yes	Jitpur	191
No	No	No	No	c	a	a	741160	Yes	a	Yes	Chak Jaliapara	192
Yes	Yes	Yes	No	c	Yes	Yes	741160	Yes	Yes	Yes	Tehatta	193
No	No	Yes	No	a	a	a	741160	b	b	Yes	Pashim Chalkjalia	194
											Purbba Chak Jaliapara	195
											Chak Haulia	196
No	Yes	No	No	a	a	a	741160	Yes	Yes	Yes	Haulia	197
No	No	No	No	a	Yes	a	741160	Yes	Yes	Yes	Natna	198
											Chak Khas Taranipur	199
											Salua	200
No	No	Yes	No	b	b	b	741103	Yes	Yes	Yes	Taranipur	201
No	No	Yes	No	b	a	b	741103	Yes	Yes	Yes	Puthimari	202
No	No	No	No	b	Yes	b	741103	Yes	Yes	Yes	Pathar Ghata	203
No	No	No	No	a	c	c	741160	Yes	a	Yes	Uttar Char Chandpur	204
											Dakshin Char Chandpur (Part)	205
3	6	8	0	4	13	2	55	45	30	50	: Block T O T A L	

Communication and transport facilities (If amenities available code -Yes is given except for Village Pin Code ,If not available within the village , the distance range code viz; a for < 5 Kms, b for 5-10 Kms and c for 10+ kms of nearest place where facility is available is given).													Village connected to highway (If amenities available code viz; a for < 5 Kms, b for 5-10 Kms and c for 10+ kms of nearest place where facility is available is given).				
Serial Number	Name of Village	Internet cafes/ Common service centre (CSC)	Private courier facility	Bus service (Public & Private)	Railway stations	Auto/Modified Autos	Taxis and Vans	Tractors	Cycle-pulled rickshaws(Manual & Machine driven)	Carts driven by animals	Sea /River ferry service	Connected to national highway(NH)	Connected to state highway(SH)	Connected to major district road (MDR)	Connected to others district road	Pucca roads	
1	2	58	59	60	61	62	63	64	65	66	67	68	69	70	71	72	
185	Bagakhali	b	c	Yes	c	Yes	Yes	Yes	Yes	Yes	b	c	Yes		Yes	Yes	
186	Sahapur	b	c	a	c	Yes	Yes	Yes	Yes	Yes	b	c	a		Yes	Yes	
187	Ramjibanpur	b	c	a	c	Yes	Yes	Yes	Yes	Yes	b	c	Yes		Yes	a	
188	Gopalpur	b	c	a	c	Yes	Yes	Yes	Yes	Yes	b	c	a		Yes	Yes	
189	Garibpur	a	c	Yes	c	Yes	Yes	Yes	Yes	Yes	a	c	Yes		Yes	Yes	
190	Chhatina	b	c	Yes	c	Yes	Yes	Yes	Yes	Yes	b	c	Yes		Yes	Yes	
191	Jitpur	Yes	b	Yes	c	c	Yes	c	a	Yes	a	c	b	Yes	Yes	Yes	
192	Chak Jaliapara	b	a	Yes	c	c	Yes	a	a	Yes	a	c	a	Yes	Yes	a	
193	Tehatta	Yes	Yes	Yes	c	c	Yes	Yes	Yes	Yes	Yes	c	Yes	Yes	Yes	Yes	
194	Pashim Chalkjalia	c	b	Yes	c	c	a	Yes	Yes	Yes	c	c	Yes			a	
195	Purbba Chak Jaliapara																
196	Chak Haulia																
197	Haulia	a	c	Yes	c	Yes	Yes	Yes	Yes	Yes	a	c	Yes		Yes	Yes	
198	Natna	a	c	a	c	Yes	Yes	Yes	Yes	Yes	a	c	a		Yes	Yes	
199	Chak Khas Taranipur																
200	Salua																
201	Taranipur	b	b	Yes	c	c	Yes	Yes	Yes	Yes	c	c	Yes		Yes	Yes	
202	Puthimari	c	Yes	Yes	c	a	a	a	Yes	Yes	a	c	Yes	b	a	a	
203	Pathar Ghata	Yes	Yes	Yes	c	Yes	Yes	Yes	Yes	Yes	a	c		b	Yes	Yes	
204	Uttar Char Chandpur	c	c	a	c	c	Yes	b	Yes	Yes	c	c	c	a	c	Yes	
205	Dakshin Char Chandpur (Part)																
Block T O T A L :		9	6	39	1	9	46	26	48	53	9	0	15	7	37	44	

ys,village roads, banks & credit societies :-Yes is given, If not available within the code viz; a for < 5 Kms, b for 5-10 Kms place where facility is available is given).							Availability of miscellaneous facilities (If amenities available code -Yes is given, If not available within the village , the distance range code viz; a for < 5 Kms, b for 5-10 Kms and c for 10+ kms of nearest place where facility is available is given).											
73	74	75	76	77	78	79	80	81	82	83	84	85	86	87	Name of Village	Serial Numbr		
a	Yes		Yes	b	b	c	Yes	Yes	Yes	Yes	b	Yes	Yes	Yes	Bagakhali	185		
a	Yes		Yes	b	b	c	Yes	Yes	c	a	Yes	Yes	Yes	Yes	Sahapur	186		
a	Yes	b	Yes	b	b	c	Yes	a	c	b	Yes	Yes	Yes	Yes	Ramjibanpur	187		
a	Yes	b	Yes	b	b	c	Yes	Yes	c	a	b	Yes	Yes	Yes	Gopalpur	188		
a	Yes	a	Yes	a	a	b	Yes	Yes	c	a	a	Yes	Yes	Yes	Garibpur	189		
a	Yes	Yes	Yes	a	b	b	Yes	Yes	c	a	b	Yes	Yes	Yes	Chhatina	190		
Yes	Yes	c	Yes	b	b	Yes	Yes	Yes	c	b	Yes	b	Yes	Yes	Jitpur	191		
Yes	Yes	c		a	a	b	Yes	b	c	a	a	Yes	Yes	Yes	Chak Jaliapara	192		
Yes	Yes	c	Yes	Yes	Yes	Yes	Yes	Yes	c	Yes	Yes	Yes	Yes	Yes	Tehatta	193		
Yes	Yes		Yes	a	a	c	a	a	c	a	Yes	Yes	Yes	Yes	Pashim Chalkjalia	194		
															Purbba Chak Jaliapara	195		
															Chak Haulia	196		
Yes	Yes	a	Yes	Yes	a	c	Yes	Yes	Yes	a	a	Yes	Yes	Yes	Haulia	197		
a	Yes	a	Yes	a	a	c	Yes	Yes	c	a	a	Yes	Yes	Yes	Natna	198		
															Chak Khas Taranipur	199		
															Salua	200		
Yes	Yes		Yes	a	b	c	Yes	Yes	c	Yes	b	Yes	Yes	Yes	Taranipur	201		
Yes	Yes	a	Yes	Yes	b	c	Yes	a	c	a	a	b	Yes	Yes	Puthimari	202		
Yes	Yes	a	Yes	Yes	b	Yes	Yes	Yes	c	Yes	c	b	Yes	Yes	Pathar Ghata	203		
Yes	Yes			b	c	c	Yes	a	c	a	Yes	Yes	Yes	Yes	Uttar Char Chandpur	204		
															Dakshin Char Chandpur (Part)	205		
32	52	4	50	9	1	15	53	40	10	22	27	33	53	55	: Block T O T A L			

Availability of miscellaneous facilities (If amenities available code -Yes is given, If not available within the village , the distance range code viz; a for < 5 Kms, b for 5-10 Kms and c for 10+ kms of nearest place where facility is available is given).												Availability of electricity (Yes/No)			
Serial Number	Name of Village	ASHA (Accredited Social Health Activist)	Community centre with/without TV	Sports Field,	Sports Club / Recreation Centre	Cinema / Video Hall	Public Library	Public Reading Room	Newspaper Supply	Assembly Polling station	Birth & Death Registration Office	Power Supply for Domestic Use (ED)	Power Supply for Agricultural Use (EAG)	Power Supply for Commercial Use (EC)	Power Supply for All Uses (EA)
1	2	88	89	90	91	92	93	94	95	96	97	98	99	100	101
185	Bagakhali	Yes	Yes	Yes	Yes	b	b	b	Yes	Yes	b	Yes	Yes	Yes	Yes
186	Sahapur	Yes	Yes	a	Yes	b	b	b	Yes	Yes	b	Yes	Yes	Yes	Yes
187	Ramjibanpur	Yes	Yes	a	Yes	b	a	a	Yes	Yes	a	Yes	Yes	Yes	Yes
188	Gopalpur	Yes	Yes	a	Yes	b	a	a	Yes	Yes	a	Yes	Yes	Yes	Yes
189	Gariapur	Yes	Yes	a	Yes	a	a	a	Yes	Yes	Yes	Yes	Yes	Yes	Yes
190	Chhatina	Yes	Yes	a	Yes	a	a	a	Yes	Yes	a	Yes	Yes	Yes	Yes
191	Jitpur	b	b	b	Yes	b	b	b	Yes	Yes	a	Yes	Yes	Yes	Yes
192	Chak Jaliapara	a	a	a	a	a	a	a	Yes	b	a	Yes	Yes	Yes	Yes
193	Tehatta	Yes	Yes	a	Yes	Yes	Yes	Yes	Yes	Yes	Yes	Yes	Yes	Yes	Yes
194	Pashim Chalkjalia	Yes	Yes	Yes	Yes	Yes	Yes	Yes	Yes	Yes	Yes	Yes	No	No	No
195	Purbba Chak Jaliapara														
196	Chak Haulia														
197	Haulia	Yes	Yes	Yes	Yes	a	a	a	Yes	Yes	b	Yes	Yes	Yes	Yes
198	Natna	Yes	Yes	Yes	Yes	a	Yes	Yes	Yes	Yes	Yes	Yes	Yes	Yes	Yes
199	Chak Khas Taranipur														
200	Salua														
201	Taranipur	Yes	b	Yes	Yes	b	Yes	Yes	Yes	Yes	a	Yes	Yes	Yes	Yes
202	Puthimari	Yes	a	Yes	Yes	a	a	b	Yes	a	a	Yes	Yes	Yes	Yes
203	Pathar Ghata	Yes	Yes	Yes	Yes	Yes	Yes	Yes	Yes	Yes	Yes	Yes	Yes	Yes	Yes
204	Uttar Char Chandpur	Yes	Yes	Yes	Yes	c	a	a	Yes	Yes	a	Yes	Yes	Yes	Yes
205	Dakshin Char Chandpur (Part)														
Block T O T A L :		47	33	35	46	7	11	11	53	49	21	55	54	54	54

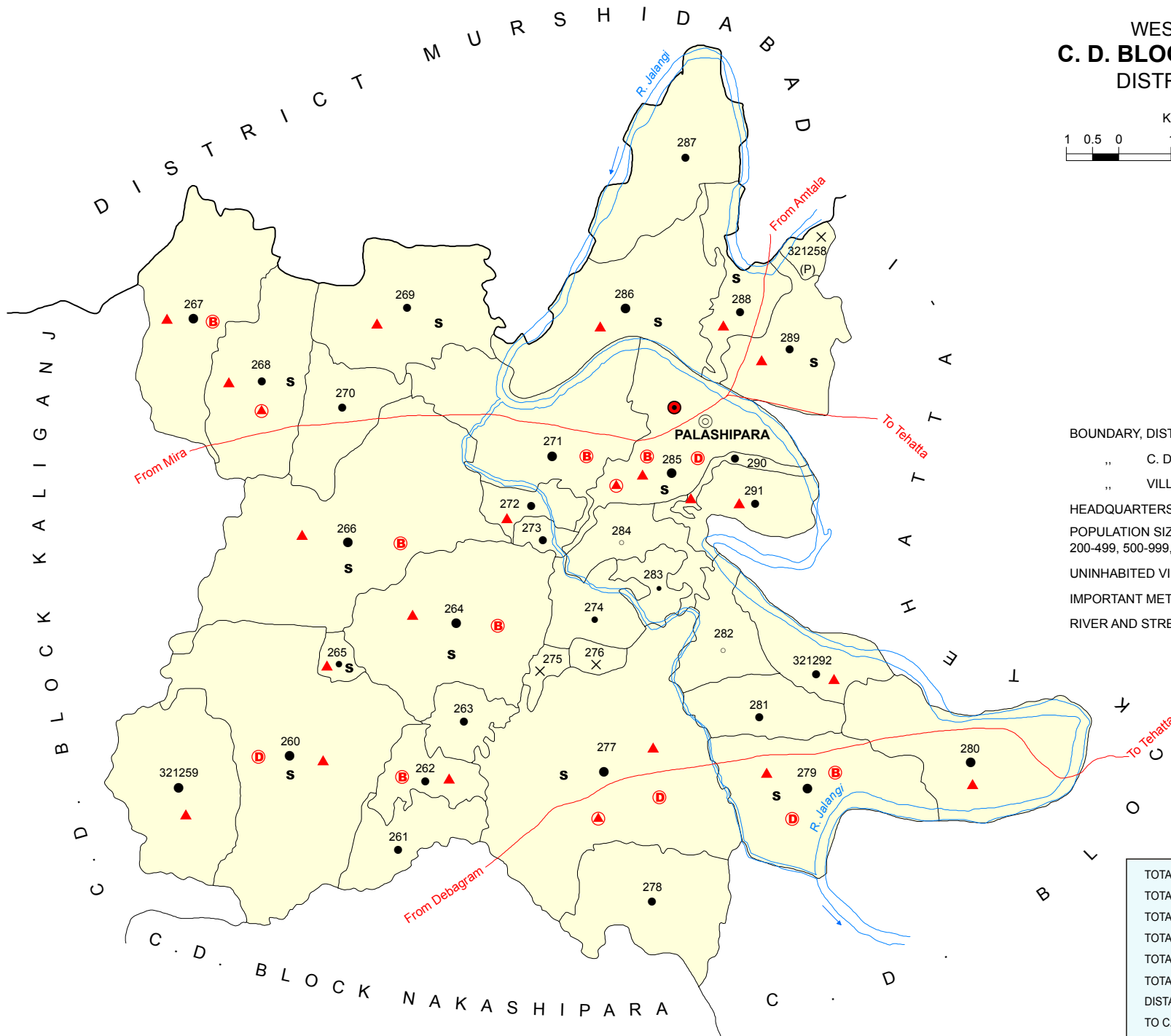

Nearest Town		Land Use							
		Area under different types of land use (in hectares rounded up to one decimal place)							
Name	Distance range code i.e. a for < 5 Kms, b for 5-10 Kms and c for 10+ kms .	Forests	Area under Non-agricultural Uses	Barren and Un-cultivable land	Permanent Pastures and Other Grazing Lands	Land Under Miscellaneous Tree Crops etc.	Culturable Waste Land	Name of Village	Serial Number
102	103	104	105	106	107	108	109	2	1
KRISHNA NAGAFc		0	198.2	0	0	0	0	0 Bagakhali	185
KRISHNA NAGAFb		0	158.8	0	0	0	0	0 Sahapur	186
KRISHNA NAGAFc		0	74.8	0	0	0	0	0 Ramjibanpur	187
KRISHNA NAGAFb		0	223.1	0	0	0	0	0 Gopalpur	188
KRISHNA NAGAFc		0	50.1	0	0	0	0	0 Garibpur	189
KRISHNA NAGAFb		0	73.4	0	0	0	0	0 Chhatina	190
KRISHNA NAGAFc		0	134.7	0	0	0	0	0 Jitpur	191
KRISHNA NAGAFc		0	17	0	0	0	0	0 Chak Jaliapara	192
KRISHNA NAGAFc		1	316.3	0	0	0	0	0 Tehatta	193
KRISHNA NAGAFc		0	9.6	0	0	0	0.6	0.6 Pashim Chalkjalia	194
		0	7.5	0	0	0	0.2	0.2 Purbba Chak Jaliapara	195
		0	9	0	0	0	0	0 Chak Haulia	196
KRISHNA NAGAFb		0	81.5	0	0	0	0	0 Haulia	197
KRISHNA NAGAFc		0	190.9	0	0	0	0	0 Natna	198
		0	47	0	0	0	0	0 Chak Khas Taranipur	199
		0	0	0	0	0	0.5	0.5 Salua	200
KRISHNA NAGAFc		1	35.8	0	0	0	0.7	0.7 Taranipur	201
KRISHNA NAGAFc		1	223.9	0	0	0	0	0 Puthimari	202
KRISHNA NAGAFc		2	392.6	0	0	0	0	0 Pathar Ghata	203
KRISHNA NAGAFc		0	44.9	0	0	0	0	0 Uttar Char Chandpur	204
KRISHNA NAGAFc		0	30	0	0	0	0	0 Dakshin Char Chandpur (Part)	205
0	0	13.5	6352.2	0	0	0	489	: Block T O T A L	

Land Use												
Area under different types of land use (in hectares rounded up to one decimal place)							Area irrigated by source (in hectare).					
Serial Number	Name of Village	Fallow lands other than current fallows	Current Fallows	Net Area Sown	Total Irrigated Land Area	Total Un-irrigated Land Area	Canals (C)	Wells/Tube-wells(W/TW)	Tanks/Lakes(T/L)	Water Falls(WF)	Others(O)	
1	2	110	111	112	113	114	115	116	117	118	119	
185	Bagakhali	0	0	261.6	178.1	83.5	0	163.4	0	0	14.8	
186	Sahapur	0	0	238.2	192.7	45.6	0	192.7	0	0	0	
187	Ramjibanpur	0	0	162.4	78.3	84.2	0	66.4	0	0	11.8	
188	Gopalpur	0	0	104.1	64.8	39.4	0	64.8	0	0	0	
189	Gariampur	0	0	114.2	58.9	55.2	0	58.9	0	0	0	
190	Chhatina	0	0	242.8	205.9	36.9	0	205.9	0	0	0	
191	Jitpur	0	0	372.2	297.8	74.4	0	297.8	0	0	0	
192	Chak Jaliapara	0	0	39.6	31.7	7.9	0	31.7	0	0	0	
193	Tehatta	0	0	778.6	710.3	68.3	60	441.8	0	0	208.4	
194	Pashim Chalkjalia	0	0	10.6	4	6.6	0	0	4	0	0	
195	Purbba Chak Jaliapara	0	0	30.5	20.8	9.7	0	20.8	0	0	0	
196	Chak Haulia	0	0	22.8	12.3	10.5	0	11.2	0	0	1.1	
197	Haulia	0	0	106.1	61.4	44.7	0	61.4	0	0	0	
198	Natna	0	0	682.1	411.4	270.6	0	411.4	0	0	0	
199	Chak Khas Taranipur	0	0	201	130	71	0	130	0	0	0	
200	Salua	0	0	37	26.7	10.3	0	26.7	0	0	0	
201	Taranipur	0	0	378.6	211.6	167	0	151.6	0	0	60	
202	Puthimari	0	0	621	261.5	359.5	0	261.5	0	0	0	
203	Pathar Ghata	0	0	1089.3	854.7	234.6	0	729.8	0	0	124.9	
204	Uttar Char Chandpur	0	0	89.9	89.1	0.8	0	89.1	0	0	0	
205	Dakshin Char Chandpur (Part)	0	0	27.5	8.6	18.8	8.6	0	0	0	0	
Block T O T A L :		0	0	18101	12957	5143.6	3266.8	6170.8	113	0		

Name of three most important commodities manufactured			Name of Village	Serial Number
First	Second	Third		
120	121	122	2	1
			Bagakhali	185
			Sahapur	186
			Ramjibanpur	187
			Gopalpur	188
			Garibpur	189
			Chhatina	190
			Jitpur	191
			Chak Jaliapara	192
			Tehatta	193
			Pashim Chalkjalia	194
			Purbba Chak Jaliapara	195
			Chak Haulia	196
			Haulia	197
			Natna	198
			Chak Khas Taranipur	199
			Salua	200
			Taranipur	201
Rice	Flouer	Rope	Puthimari	202
Rice	Flower	Rope	Pathar Ghata	203
			Uttar Char Chandpur	204
			Dakshin Char Chandpur (Part)	205
			: Block T O T A L	

INDIA
WEST BENGAL
C. D. BLOCK TEHATTA - II
DISTRICT NADIA

KILOMETRES



- BOUNDARY, DISTRICT.
- ,, C. D. BLOCK
- ,, VILLAGE WITH MDDS CODE
- HEADQUARTERS : POLICE STATION, C. D. BLOCK.
- POPULATION SIZE OF VILLAGES : BELOW 200,
200-499, 500-999, 1000-4999, 5000 & ABOVE:
- UNINHABITED VILLAGE WITH MDDS CODE.
- IMPORTANT METALLED ROADS.
- RIVER AND STREAM

- HIGH SCHOOL / INTER COLLEGE . S
- BANK B
- DISPENSARY..... D
- PRIMARY HEALTH CENTRE A
- OTHER MEDICAL SERVICES T

TOTAL AREA OF THE C. D. BLOCK	172.47 Sq. Kms.
TOTAL POPULATION OF THE C. D. BLOCK.....	151231
TOTAL NUMBER OF VILLAGES.....	35
TOTAL NUMBER OF INHABITED VILLAGES	32
TOTAL NUMBER OF CENSUS TOWNS	NIL
TOTAL NUMBER OF STATUTORY TOWNS	NIL
DISTANCE FROM DISTRICT HEADQUARTERS TO C. D. BLOCK HEADQUARTERS (APPROX.)... 54 Kms.	

Alphabetical List of Villages

Name of the CD Block : Tehatta-II

CD Block Code (2011) : 0149

Sl. No.	Name of the Village	PLCN 2001	MDDS PLCN 2011
1	2	3	4
1	Abhaynagar	01502700	321261
2	Baor	01503800	321272
3	Bara Naldaha	01503300	321267
4	Baraia	01502600	321260
5	Barnia	01504300	321277
6	Baruipara	01503000	321264
7	Biljiala	01504200	321276
8	Chak Komthana	01504100	321275
9	Chak Ramnagar	01505000	321284
10	Chak Rudranagar	01504800	321282
11	Chak Shatikhali	01503900	321273
12	Charakpota	01502800	321262
13	Chhota Naldaha	01503400	321268
14	Dakshin Char Chandpur (Part)	N.A.	321258
15	Dharammapur	01504700	321281
16	Dhwapara	01502500	321259
17	Digbaria	01503100	321265
18	Gopinathpur	01505200	321286
19	Hanspukuria	01504500	321279
20	Iswarchandrapur	01505800	321292
21	Komthana	01502900	321263
22	Krishnanagar	01505500	321289
23	Kulgachhi	01503600	321270
24	Labangola	01504900	321283
25	Natipota	01504600	321280
26	Palashipara	01505100	321285
27	Palsunda	01503200	321266
28	Panchdara Abhaynagar	01503700	321271
29	Radhanagar	01505400	321288
30	Ramnagar	01505600	321290
31	Raninagar	01505300	321287
32	Rudranagar	01505700	321291
33	Sahebnagar	01503500	321269
34	Shatikhali	01504000	321274
35	Uzirpur	01504400	321278

Census of India 2011
Amenities and Land use

Serial Number	Name of Village	Location code no.	Total area of the village (in hectares rounded up to one decimal place)	Total population (2011 census)	Number of households (2011 census)	Number of educational amenities available in village , the distance range code viz; a for 0-5 kms, b for 5-10 kms, c for 10+ kms of nearest place where facility is available							
						Pre-Primary school (PP)	Primary school (P)	Middle school (M)	Secondary School (S)	Senior Secondary school (SS)	Degree college of arts science & commerce (ASC)	Engineering college(EC)	Medical college (MC)
1	2	3	4	5	6	7	8	9	10	11	12	13	14
Name of District:-Nadia													
Name of CD Block:-Tehatta - II													
206	Dhwapara	321259	727.8	6667	1560	4	4	2	a	b	c	c	c
207	Baraia	321260	1538.9	7746	1767	4	4	1	1	a	c	c	c
208	Abhaynagar	321261	293	2254	518	5	5	a	a	a	c	c	c
209	Charakpota	321262	203	2577	633	1	1	1	a	a	c	c	c
210	Komthana	321263	191.6	2560	621	2	2	a	a	a	c	c	c
211	Baruipara	321264	936.8	8077	1851	5	4	1	1	1	c	c	c
212	Digbaria	321265	60.8	882	202	1	1	1	1	a	c	c	c
213	Palsunda	321266	1437.4	11791	2818	14	14	2	1	1	c	c	c
214	Bara Naldaha	321267	743.2	6537	1514	5	5	1	a	a	c	c	c
215	Chhota Naldaha	321268	615.4	4437	1112	5	4	1	1	1	c	c	c
216	Sahebnagar	321269	686.4	3468	845	4	4	1	1	1	c	c	c
217	Kulgachhi	321270	341.2	3996	903	1	1	a	b	a	c	c	c
218	Panchdara Abhaynagar	321271	835.8	9803	2455	6	5	a	a	a	c	c	c
219	Baor	321272	143.2	3423	769	2	2	1	b	b	c	c	c
220	Chak Shatikhali	321273	60.8	1307	309	1	1	a	b	b	c	c	c
221	Shatikhali	321274	251.6	827	212	2	2	a	b	b	c	c	c
222	Chak Komthana	321275	51.5	0	0								
223	Biljiala	321276	54.5	0	0								
224	Barnia	321277	1659.1	16350	3778	12	11	3	2	1	c		c
225	Uzirpur	321278	566.8	3332	757	3	3	1	a	a	c	c	c
226	Hanspukuria	321279	688.8	8023	1836	10	9	1	1	1	c	c	c
227	Natipota	321280	870.5	6860	1662	5	5			a	c	c	c
228	Dharammapur	321281	327.7	1151	264	2	2	a	a	a	c	c	c
229	Chak Rudranagar	321282	254.9	112	26	a	a	a	a	a	c	c	a
230	Labangola	321283	125	220	62	1	1	a	b	b	c	c	c
231	Chak Ramnagar	321284	246.2	117	23	b	a	a	b	b	c	c	c
232	Palashipara	321285	628.5	10693	2653	12	12	2	2	2	c	c	c
233	Gopinathpur	321286	737.8	8910	2031	10	10	3	2	1	c	c	c
234	Raninagar	321287	674.6	2406	590	3	3	b	b	c	c	c	c
235	Radhanagar	321288	282.1	4345	1049	5	5	1	1	1	c	c	c
236	Krishnanagar	321289	398.2	3254	833	4	4	1	1	1	c	c	c
237	Ramnagar	321290	50.5	1941	492	1	1		a	a	c	c	c
238	Rudranagar	321291	280.8	4694	1117	4	4	1	a	a	c	c	c
239	Iswarchandrapur	321292	282.9	2471	639	3	3	a	a	a	c	c	c
240	Dakshin Char Chandpur (Part)	321258	0	0	0								
Block T O T A L :			17247.3	151231	35901	137	132	25	15	11	0	0	0

- Village Directory

(As in 2009)

le. (If not available within the < 5 Kms, b for 5-10 Kms and c if facility is available is given).					Number of Medical Amenities available. (If not available within the village, the distance range code viz; a for < 5 Kms, b for 5-10 Kms and c for 10+ kms of nearest place where facility is available is given).										Name of Village	Serial Number		
Management institute (MI)	Polytechnic (Pt)	Vocational training school /ITI	Non-formal training centre (NFTC)	Special school for disabled (SSD)	Others (specify)	Community health centre (CHC)	Primary health centre (PHC)	Primary health sub centre (PHS)	Maternity and child welfare centre (MCW)	T.B. clinic (TBC)	Hospital-allopathic (HA)	Hospital-alternative medicine (HO)	Dispensary (D)	Veterinary hospital (VH)			Mobile health clinic (MHC)	Family welfare centre (FWC)
15	16	17	18	19	20	21	22	23	24	25	26	27	28	29	30	31	2	1

Location CodeNo:-336

Location CodeNo:-0149

c	c	c	c	c		c	c	1	c	c	c	c	b	c	a	c	Dhwapara	206
c	c	a						1			1		1	1	1		Baraia	207
c	c	c	c	c	1	c	a	a	a	a	c	c	a	a	c	a	Abhaynagar	208
c	c		c	c	a	c	c	1	a		1	1	c	a	c	c	Charakpota	209
c	c	c	c	c	1	c	a	a	a	a	c	c	a	a	c	a	Komthana	210
c	c	c	c	c	1	c	b	1	c	1	b	c	b	b	1	c	Baruipara	211
c	c	a				c	c	1	1	1	b	c	c	b	a	a	Digbaria	212
c	c	a			8	c	c	1	1	1	b	c	c	b	a	1	Palsunda	213
c	c	c	c	c		c	b	1	a	c	b	b	b	b			Bara Naldaha	214
c	c	c	c	c		c		1	1	1	b	b	b	b	1	b	Chhota Naldaha	215
c	c	c	c	c		c	b	1	b	c	b	b	b	b	c	c	Sahebnagar	216
c	c	c	c	c		c	b	a	a	c	b	b	b	a		b	Kulgachhi	217
c	c	c	c	c		c	a	a	a	a	a	a	a	a	a	a	Panchdara Abhaynagar	218
c	c	c	c	c		b	b	1	c	c	c	c	b	b			Baor	219
c	c	c	c	c		c	b	a	b	c	b	b	b	b	c	c	Chak Shatikhali	220
c	c	c	c	c		c	b	a	b	c	b	b	b	b	c	c	Shatikhali	221
																	Chak Komthana	222
																	Biljiala	223
	1	c	c	c	2	1	1	2	2	1	1	1	1	1	1		Barnia	224
c	c	c	c	c	a	c	c	a	c	a	c	c	a	c	c	c	Uzirpur	225
c	c	c	c	c		c	b	1	c	c	b	c		1	c	b	Hanspukuria	226
c	c	a	c		1	c	b	1	c	c				c			Natipota	227
c	c	c	c	c	b	c	b	a	c	a	b		a	c			Dharammapur	228
		c	c	c		a	a	a	a	a	a		a	c	c	a	Chak Rudranagar	229
c	c	c	c	c		c	b	a	b	c	b	b	b	b	c	c	Labangola	230
c	c	c	c	c		c	b	b	b	c	b	b	b	b	c	c	Chak Ramnagar	231
c	c	c	c	c		c		1	1	1	c		1	1	1	c	Palashipara	232
		c	c	c		a	c	1	1		a	c	a	a		1	Gopinathpur	233
c	c	c				c	b	b	b	c	c	c	c	c	b	b	Raninagar	234
c	c	a				c	a	1	a	a	a	a	a	a	a	a	Radhanagar	235
c	c	c	c	c		a	b	1	c	c	b	b	c	b	c	c	Krishnanagar	236
c	c	c	b	b		a	a	a		1	a	a	a	a	a	a	Ramnagar	237
c	c	c	c	c		c	a	1	a	c	a	a	a	a	c	c	Rudranagar	238
c	c	c	c	c		c	b	1	c	c	b	c	a	c		b	Iswarchandrapur	239
																	Dakshin Char Chandpur (Part)	240
1	0	0	0	0	14	1	3	20	8	5	4	2	4	4	2	2	: Block T O T A L	

Serial Number	Name of Village	Number of Non-Government Medical Amenities available.							Availability of drinking water - Yes / No								
		Charitable non Govt. hospital/Nursing home.	Medical practitioner with MBBS Degree	Medical practitioner with other degree	Medical practitioner with no degree	Traditional practitioner and faith healer	Medicine Shop	Others	Tap water (Treated/Untreated)	Well water (Covered / Uncovered well)	Hand Pump	Tube wells / Bore well	Spring	River / Canal	Tank / Pond / Lake	Others	
1	2	32	33	34	35	36	37	38	39	40	41	42	43	44	45	46	
206	Dhwapara	0	0	0	1	0	0	0	0	Yes	No	Yes	Yes	No	No	Yes	No
207	Baraia	0	0	0	1	0	2	0	0	Yes	No	Yes	Yes	No	No	No	No
208	Abhaynagar	0	0	0	10	0	0	0	0	No	No	Yes	No	No	No	Yes	No
209	Charakpota	0	0	0	0	0	0	0	0	No	No	Yes	No	No	No	Yes	No
210	Komthana	0	0	0	0	0	0	0	0	No	No	Yes	Yes	No	No	Yes	No
211	Baruipara	0	0	1	2	7	0	0	0	No	No	Yes	Yes	No	No	No	No
212	Digbaria	0	0	0	0	20	0	0	0	Yes	No	No	No	No	No	Yes	No
213	Palsunda	0	0	0	0	20	5	0	0	No	No	Yes	Yes	No	No	Yes	No
214	Bara Naldaha	0	0	1	6	0	2	0	0	No	No	Yes	No	No	No	Yes	No
215	Chhota Naldaha	0	0	1	3	1	1	0	0	No	Yes	Yes	Yes	No	No	Yes	No
216	Sahebnagar	0	0	0	0	0	0	0	0	No	No	Yes	No	No	Yes	No	No
217	Kulgachhi	0	0	0	5	0	0	0	0	No	No	Yes	No	No	No	Yes	No
218	Panchdara Abhaynagar	0	0	0	0	1	1	0	0	No	No	Yes	Yes	No	Yes	Yes	No
219	Baor	0	0	0	3	0	0	0	0	No	No	Yes	Yes	No	Yes	Yes	No
220	Chak Shatikhali	0	0	0	0	0	0	0	0	No	No	Yes	No	No	Yes	Yes	No
221	Shatikhali	0	0	0	0	0	0	0	0	No	No	Yes	No	No	Yes	Yes	No
222	Chak Komthana																
223	Biljiala																
224	Barnia	1	3	10	12	4	4	0	0	No	No	Yes	No	No	No	Yes	No
225	Uzirpur	0	0	0	0	4	0	0	0	No	No	Yes	No	No	No	Yes	No
226	Hanspukuria	0	0	1	5	0	2	0	0	Yes	No	Yes	Yes	No	Yes	Yes	No
227	Natipota	0	1	0	3	2	3	2	0	Yes	No	Yes	Yes	No	Yes	Yes	No
228	Dharammapur	0	0	0	1	0	0	0	0	Yes	No	Yes	Yes	No	No	Yes	No
229	Chak Rudranagar	0	0	0	2	0	0	0	0	No	No	Yes	No	No	Yes	No	No
230	Labangola	0	0	0	0	0	0	0	0	No	No	Yes	No	No	Yes	No	No
231	Chak Ramnagar	0	0	0	0	0	0	0	0	No	No	Yes	No	No	Yes	No	No
232	Palashipara	0	1	0	0	0	12	0	0	Yes	No	Yes	No	No	Yes	No	No
233	Gopinathpur	0	0	1	8	6	0	0	0	Yes	Yes	Yes	Yes	No	Yes	Yes	No
234	Raninagar	0	0	0	0	0	0	0	0	Yes	No	Yes	No	No	Yes	Yes	No
235	Radhanagar	0	0	0	0	5	1	0	0	Yes	No	Yes	No	No	Yes	Yes	No
236	Krishnanagar	0	0	0	0	0	0	0	0	Yes	Yes	Yes	Yes	No	Yes	Yes	No
237	Ramnagar	0	0	0	0	0	0	0	0	Yes	No	Yes	Yes	No	No	Yes	No
238	Rudranagar	0	0	0	0	0	0	0	0	No	No	Yes	No	No	Yes	Yes	No
239	Iswarchandrapur	0	0	0	3	0	0	0	0	Yes	No	Yes	Yes	No	Yes	Yes	No
240	Dakshin Char Chandpur (Part)																
Block T O T A L :		1	5	15	65	70	33	2	13	3	31	15	0	17	25	0	

Availability of toilet & others Yes / No				Communication and transport facilities (If amenities available code -Yes is given except for Village Pin Code ,If not available within the village , the distance range code viz; a for < 5 Kms, b for 5-10 Kms and c for 10+ kms of nearest place where facility is available is given).								
Community toilet including bath.	Community toilet excluding bath.	Rural sanitary mart or sanitary hardware outlet available near the village.	Community bio- gas or recycle of waste for productive use.	Post office(PO)	Sub post office (SPO)	Post & Telegraph office (P&TO)	Village Pin Code	Telephones (Land lines)	Public call office (PCO)	Mobile phone coverage	Name of Village	Serial Number
47	48	49	50	51	52	53	54	55	56	57	2	1

No	No	No	No	Yes	c	c	741156	b	b	Yes	Dhwapara	206
No	No	Yes	No	Yes	a	a	741156	Yes	a	b	Baraia	207
No	No	No	No	c	a	c	741156	Yes	Yes	Yes	Abhaynagar	208
No	No	No	No	a	a	c	741156	Yes	Yes	Yes	Charakpota	209
No	No	No	No	c	a	c	741156	Yes	Yes	Yes	Komthana	210
No	No	Yes	No	Yes	c	c	741156	Yes	Yes	Yes	Baruipara	211
No	No	No	Yes	c	a	c	741156	Yes	c	Yes	Digbaria	212
No	No	No	Yes	c	Yes	c	741156	Yes	Yes	Yes	Palsunda	213
No	No	Yes	No	b	a	b	741156	Yes	a	Yes	Bara Naldaha	214
No	Yes	Yes	No	b	Yes	b	741156	Yes	Yes	Yes	Chhota Naldaha	215
No	No	No	No	c	Yes	b	741156	Yes	a	Yes	Sahebnagar	216
No	Yes	Yes	No	b	a	b	741156	Yes	a	Yes	Kulgachhi	217
No	No	Yes	Yes	a	Yes	a	741156	Yes	Yes	Yes	Panchdara Abhaynagar	218
No	No	No	No	c	Yes	c	741155	Yes	b	Yes	Baor	219
No	No	No	No	c	b	b	741155	Yes	b	Yes	Chak Shatikhali	220
No	No	No	No	c	b	b	741155	Yes	a	Yes	Shatikhali	221
											Chak Komthana	222
											Biljiala	223
Yes	Yes	Yes	No	c	Yes	Yes	741156	Yes	Yes	Yes	Barnia	224
No	No	No	Yes	c	a	c	741156	a	a	Yes	Uzirpur	225
No	Yes	Yes	No	b	Yes	b	741160	b	b	Yes	Hanspukuria	226
No	Yes	Yes	No	a	Yes	a	741160	Yes	Yes	Yes	Natipota	227
No	No	No	No	b	a	b	741160	b	b	Yes	Dharammapur	228
No	No	No	No	c	a	a	741155	a	a	b	Chak Rudranagar	229
No	No	No	No	c	b	b	741155	b	a	Yes	Labangola	230
No	No	No	No	c	b	b	741155	b	a	Yes	Chak Ramnagar	231
No	Yes	No	No	c	Yes	Yes	741155	Yes	Yes	Yes	Palashipara	232
No	No	No	No	a	Yes	c	741155	Yes	Yes	Yes	Gopinathpur	233
No	No	No	No	b	b	c	741155	Yes	c	Yes	Raninagar	234
No	No	No	No	a	a	c	741155	Yes	a	Yes	Radhanagar	235
Yes	Yes	No	No	b	a	b	741155	Yes	b	Yes	Krishnanagar	236
No	No	No	No	a	a	b	741155	Yes	Yes	Yes	Ramnagar	237
No	No	No	No	c	a	a	741155	Yes	Yes	Yes	Rudranagar	238
No	No	No	No	b	Yes	b	741160	b	Yes	b	Iswarchandrapur	239
											Dakshin Char Chandpur (Part)	240
2	7	9	4	3	11	2	32	24	14	29	: Block T O T A L	

Communication and transport facilities (If amenities available code -Yes is given except for Village Pin Code ,If not available within the village , the distance range code viz; a for < 5 Kms, b for 5-10 Kms and c for 10+ kms of nearest place where facility is available is given).													Village connected to highway (If amenities available code viz; a for < 5 Kms, b for 5-10 Kms and c for 10+ kms of nearest place where facility is available is given).			
Serial Number	Name of Village	Internet cafes/ Common service centre (CSC)	Private courier facility	Bus service (Public & Private)	Railway stations	Auto/Modified Autos	Taxis and Vans	Tractors	Cycle-pulled rickshaws(Manual & Machine driven)	Carts driven by animals	Sea /River ferry service	Connected to national highway(NH)	Connected to state highway(SH)	Connected to major district road (MDR)	Connected to others district road	Pucca roads
1	2	58	59	60	61	62	63	64	65	66	67	68	69	70	71	72

206	Dhwapara	c	c	b	c	c	b	Yes	Yes	Yes	c	c	c	b	b	Yes
207	Baraia	a	c	b	c	c	c	Yes	Yes	Yes	b	c	c	a	a	Yes
208	Abhaynagar	a	c	Yes	c	c	Yes	Yes	Yes	Yes	c	c	c	b	Yes	Yes
209	Charakpota	a	c	Yes	c	c	Yes	b	Yes	Yes	c	c			a	
210	Komthana	a	c	Yes	c	c	Yes	Yes	Yes	Yes	c	c	c	b	Yes	Yes
211	Baruipara	Yes	c	Yes	c	c	c	b	Yes	Yes	c	c	c	b	Yes	Yes
212	Digbaria	c	c	b	c	c	Yes	Yes	Yes	Yes	c	c	c	b	Yes	Yes
213	Palsunda	Yes	c	Yes	c	c	Yes	Yes	Yes	Yes	c	c	c	Yes	Yes	Yes
214	Bara Naldaha	Yes	b	Yes	c	b	b	Yes	Yes	Yes	b	b	c		a	Yes
215	Chhota Naldaha	a	b	a	c	b	a	Yes	Yes	Yes	b	b	c	Yes	Yes	a
216	Saheb Nagar	b	c	a	c	c	a	Yes	Yes	Yes	Yes	c	c	a	b	Yes
217	Kulgachhi	a	b	Yes	c	b	b	Yes	Yes	Yes	b	b	c	Yes	Yes	Yes
218	Panchdara Abhaynagar	a	c	Yes	c	c	Yes	Yes	Yes	Yes	b	c	c	Yes	Yes	Yes
219	Baor	b	b	a	c	c	b	Yes	Yes	Yes	b	c	c	a	b	a
220	Chak Shatikhali	b	c	a	c	c	b	Yes	Yes	Yes	b	c	c	a	b	a
221	Shatikhali	b	c	b	c	c	b	Yes	Yes	Yes	c	c	c	b	b	a
222	Chak Komthana															
223	Biljiala															
224	Barnia	Yes	c	Yes	c	c	Yes	Yes	Yes	Yes	b	c	c	Yes	Yes	Yes
225	Uzirpur	a	c	Yes	c	c	Yes	Yes	Yes	Yes	c	c	c		Yes	Yes
226	Hanspukuria	b	b	Yes	c	c	b	Yes	Yes	Yes	Yes	c	b	Yes	Yes	Yes
227	Natipota	a	a	Yes	c	c	Yes	Yes	Yes	Yes	Yes	c	a	Yes	Yes	Yes
228	Dharammapur	b	b	a	c	c	a	Yes	Yes	Yes	a	c	b	a	b	
229	Chak Rudranagar	c	c	Yes	c	c	a	Yes	Yes	Yes	a	c	a	a	Yes	Yes
230	Labangola	b	c	b	c	c	b	Yes	Yes	Yes	b	c	c	b	b	a
231	Chak Ramnagar	b	c	b	c	c	b	Yes	Yes	Yes	b	c	c	b	b	a
232	Palashipara	Yes	c	Yes	c	c	Yes	Yes	Yes	Yes	c	c	c	Yes	a	Yes
233	Gopinathpur	a	a	Yes	c	c	Yes	Yes	Yes	Yes	Yes	c	b	a	Yes	Yes
234	Raninagar	b	b	Yes	c	c	Yes	Yes	Yes	Yes	a	c	c		Yes	Yes
235	Radhanagar	Yes	a	Yes	c	b	Yes	Yes	Yes	Yes	Yes	c	c	Yes	Yes	Yes
236	Krishnanagar	b	c	Yes	c	c	Yes	Yes	Yes	Yes	a	c		Yes	Yes	Yes
237	Ramnagar	a	c	a	c	c	Yes	Yes	Yes	Yes	a	c	c	a	a	Yes
238	Rudranagar	a	c	a	c	c	a	Yes	Yes	Yes	a	c	c	a	a	Yes
239	Iswarchandrapur	b	b	a	c	c	b	Yes	Yes	Yes	Yes	c	b	a	Yes	a
240	Dakshin Char Chandpur (Part)															

Block T O T A L : 6 0 18 0 0 15 30 32 32 6 0 0 10 18 23

ys,village roads, banks & credit societies
 :-Yes is given, If not available within the
 code viz; a for < 5 Kms, b for 5-10 Kms
 place where facility is available is given).

Availability of miscellaneous facilities (If amenities available code -Yes is given, If not
 available within the village , the distance range code viz; a for < 5 Kms, b for 5-10 Kms
 and c for 10+ kms of nearest place where facility is available is given).

Kutchcha roads	Water bounded macadam(WBM) roads	Navigable waterway (river/canal)(NW)	Footpaths (FP)	Commercial & Co-operative Banks	ATM	Agricultural Credit Societies	Self-Help Group (SHG)	Public distribution system (PDS) shop	Mandis / Regular market	Weekly Haat	Agricultural marketing society	Integrated Child Development Scheme (Nutritional Centres)	Anganwadi Centre (Nutritional Centres)	Others (Nutritional Centres)	Name of Village	Serial Numbr
73	74	75	76	77	78	79	80	81	82	83	84	85	86	87	2	1

a	c	Yes	b	c	Yes	Yes	Yes	c	a	c	c	Yes	Yes	Dhwapara	206	
Yes		Yes	c	c	c	Yes	Yes	c	Yes	b	Yes	Yes	Yes	Baraia	207	
Yes	Yes	c	Yes	a	c	c	Yes	a	c	a	a	c	Yes	Yes	Abhaynagar	208
a		Yes	Yes	c	c	Yes	Yes	c	Yes	Yes	Yes	Yes	Yes	Charakpota	209	
Yes	Yes	c	Yes	a	c	c	Yes	a	c	a	a	c	Yes	Yes	Komthana	210
a	Yes	b	Yes	Yes	c	Yes	Yes	Yes	c	Yes	b	c	Yes	Yes	Baruipara	211
Yes	Yes	c	Yes	a	c	c	Yes	a	c	a	Yes	Yes	Yes	Yes	Digbaria	212
Yes	Yes	c	Yes	Yes	c	Yes	Yes	Yes	Yes	Yes	Yes	Yes	Yes	Yes	Palsunda	213
Yes	Yes	a	Yes	Yes	c	c	Yes	Yes	Yes	Yes	b	b	Yes	Yes	Bara Naldaha	214
Yes	a		Yes	a	c	Yes	Yes	Yes	c	a	c	b	Yes	Yes	Chhota Naldaha	215
Yes	Yes	c	Yes	b	c	Yes	Yes	Yes	c	a	a	b	Yes	Yes	Saheb Nagar	216
Yes		a	Yes	a	c	c	Yes	Yes	Yes	Yes	c	Yes	Yes	Yes	Kulgachhi	217
Yes	Yes	c	Yes	Yes	c	Yes	Yes	Yes	c	Yes	Yes	a	Yes	Yes	Panchdara Abhaynagar	218
Yes	Yes	b	Yes	b	c	Yes	Yes	Yes	c	b	b	Yes	Yes	Yes	Baor	219
Yes	Yes	c	Yes	b	c	c	Yes	a	c	b	b	b	Yes	Yes	Chak Shatikhali	220
Yes	Yes	c		b	c	c	Yes	Yes	c	b	b	b	Yes	Yes	Shatikhali	221
															Chak Komthana	222
															Biljiala	223
Yes		Yes	Yes			c	Yes	Yes	Yes	Yes	Yes	Yes	Yes	Yes	Barnia	224
Yes	Yes	c	Yes	a	c	Yes	Yes	Yes	c	Yes	Yes	Yes	Yes	Yes	Uzirpur	225
Yes	Yes	Yes	Yes	Yes	b	Yes	Yes	Yes	c	Yes	Yes	c	Yes	Yes	Hanspukuria	226
Yes	Yes		Yes	a	a	Yes	Yes	Yes	c	Yes	Yes	c	Yes	Yes	Natipota	227
Yes	Yes		Yes	a	b	Yes	Yes	Yes	c	a	b	c	Yes	Yes	Dharammapur	228
Yes	Yes	a	a	a	a	c	Yes	a	c	a	b	Yes	a	a	Chak Rudranagar	229
Yes	Yes	c		b	c	c	Yes	a	c	b	b	b	a	Yes	Labangola	230
Yes	a	c		b	c	c	Yes	a	c	b	b	b	a	Yes	Chak Ramnagar	231
Yes	Yes	c	Yes	Yes	c	Yes	Yes	Yes	Yes	a	a	Yes	Yes	Yes	Palashipara	232
Yes	Yes	Yes	Yes	a	c	c	Yes	Yes	c	Yes	b	Yes	Yes	Yes	Gopinathpur	233
Yes	Yes		Yes	c	c	Yes	Yes	Yes	c	c	Yes	Yes	Yes	Yes	Raninagar	234
Yes	Yes	Yes	Yes	a	c	Yes	Yes	Yes	Yes	b	b	a	Yes	Yes	Radhanagar	235
Yes	c	a	Yes	a	c	c	Yes	Yes	c	a	a	Yes	Yes	Yes	Krishnanagar	236
Yes			Yes	a	c	c	Yes	Yes	c	b	b	Yes	Yes	Yes	Ramnagar	237
Yes	Yes	c	Yes	a	c	c	Yes	Yes	b	Yes	Yes	a	Yes	Yes	Rudranagar	238
Yes	Yes	Yes	Yes	a	b	Yes	Yes	Yes	b	a	a	c	Yes	Yes	Iswarchandrapur	239
															Dakshin Char Chandpur (Part)	240
29	23	5	28	7	0	15	32	25	6	13	10	14	29	31	: Block T O T A L	

Availability of miscellaneous facilities (If amenities available code -Yes is given, If not available within the village , the distance range code viz; a for < 5 Kms, b for 5-10 Kms and c for 10+ kms of nearest place where facility is available is given).												Availability of electricity (Yes/No)			
Serial Number	Name of Village	ASHA (Accredited Social Health Activist)	Community centre with/without TV	Sports Field,	Sports Club / Recreation Centre	Cinema / Video Hall	Public Library	Public Reading Room	Newspaper Supply	Assembly Polling station	Birth & Death Registration Office	Power Supply for Domestic Use (ED)	Power Supply for Agricultural Use (EAG)	Power Supply for Commercial Use (EC)	Power Supply for All Uses (EA)
1	2	88	89	90	91	92	93	94	95	96	97	98	99	100	101

206	Dhwapara	Yes	c	a	b	c	b	b	Yes	Yes	a	Yes	Yes	Yes	Yes
207	Baraia	Yes	Yes	Yes	Yes	c	a	Yes	Yes	Yes	Yes	Yes	Yes	Yes	Yes
208	Abhaynagar	Yes	c	Yes	Yes	Yes	a	a	Yes	Yes	a	Yes	Yes	Yes	Yes
209	Charakpota	Yes	Yes	Yes	Yes	Yes	Yes	Yes	Yes	Yes	Yes	Yes	No	No	No
210	Komthana	Yes	c	Yes	Yes	Yes	a	a	Yes	Yes	a	Yes	Yes	Yes	Yes
211	Baruipara	Yes	Yes	Yes	Yes	a	a	Yes	Yes	Yes	Yes	Yes	Yes	Yes	Yes
212	Digbaria	Yes	Yes	Yes	Yes	Yes	Yes	Yes	Yes	a	Yes	Yes	Yes	Yes	Yes
213	Palsunda	Yes	Yes	Yes	Yes	Yes	Yes	Yes	Yes	Yes	Yes	Yes	Yes	Yes	Yes
214	Bara Naldaha	Yes	c	a	b	c	Yes	Yes	Yes	Yes	a	Yes	Yes	Yes	Yes
215	Chhota Naldaha	Yes	b	Yes	Yes	b	a	a	Yes	Yes	Yes	Yes	Yes	Yes	Yes
216	Sahebnagar	Yes	b	Yes	Yes	c	b	b	Yes	Yes	b	Yes	Yes	Yes	Yes
217	Kulgachhi	a	Yes	Yes	Yes	a	a	a	Yes	Yes	a	Yes	Yes	Yes	Yes
218	Panchdara Abhaynagar	Yes	a	Yes	Yes	a	a	a	Yes	Yes	a	Yes	No	No	No
219	Baor	Yes	a	a	a	c	b	b	b	Yes	Yes	Yes	No	Yes	No
220	Chak Shatikhali	Yes	b	b	b	c	b	b	Yes	Yes	b	Yes	Yes	Yes	Yes
221	Shatikhali	Yes	b	b	b	c	b	b	Yes	Yes	b	Yes	Yes	Yes	Yes
222	Chak Komthana														
223	Biljiala														
224	Barnia	Yes	Yes	Yes	Yes	Yes	Yes	Yes	Yes	Yes	Yes	Yes	Yes	Yes	Yes
225	Uzirpur	Yes	c	Yes	Yes	a	a	a	Yes	Yes	a	Yes	Yes	Yes	Yes
226	Hanspukuria	Yes	Yes	Yes	Yes	b	c	c	Yes	Yes	Yes	Yes	Yes	Yes	Yes
227	Natipota	Yes	Yes	Yes	Yes	Yes	Yes	Yes	Yes	Yes	a	Yes	Yes	Yes	Yes
228	Dharammapur	Yes	Yes	Yes	Yes	b	c	c	Yes	Yes	Yes	Yes	Yes	Yes	Yes
229	Chak Rudranagar	a	a	b	b	b	a	a	Yes	a	Yes	Yes	Yes	Yes	Yes
230	Labangola	a	b	a	a	c	b	b	a	a	b	Yes	Yes	Yes	Yes
231	Chak Ramnagar	a	b	b	b	c	b	b	a	a	b	Yes	Yes	Yes	Yes
232	Palashipara	Yes	Yes	Yes	Yes	c	Yes	Yes	Yes	Yes	Yes	Yes	Yes	Yes	Yes
233	Gopinathpur	Yes	Yes	Yes	Yes	c	a	a	Yes	Yes	Yes	Yes	Yes	Yes	Yes
234	Raninagar	Yes	Yes	Yes	Yes	Yes	b	b	Yes	Yes	b	Yes	Yes	Yes	Yes
235	Radhanagar	Yes	Yes	Yes	Yes	Yes	Yes	Yes	Yes	Yes	Yes	Yes	Yes	Yes	Yes
236	Krishnanagar	Yes	Yes	Yes	Yes	a	a	Yes	Yes	Yes	a	Yes	Yes	Yes	Yes
237	Ramnagar	Yes	c	a	a	c	a	Yes	Yes	Yes	a	Yes	Yes	Yes	Yes
238	Rudranagar	Yes	a	Yes	a	c	a	a	Yes	Yes	a	Yes	Yes	Yes	Yes
239	Iswarchandrapur	Yes	Yes	a	b	b	c	c	Yes	Yes	a	Yes	Yes	Yes	Yes
240	Dakshin Char Chandpur (Part)														

Block T O T A L : 28 16 22 21 9 8 12 29 28 14 32 29 30 29

Nearest Town		Land Use							
		Area under different types of land use (in hectares rounded up to one decimal place)							
Name	Distance range code i.e. a for < 5 Kms, b for 5-10 Kms and c for 10+ kms .	Forests	Area under Non-agricultural Uses	Barren and Un-cultivable land	Permanent Pastures and Other Grazing Lands	Land Under Miscellaneous Tree Crops etc.	Culturable Waste Land	Name of Village	Serial Number
102	103	104	105	106	107	108	109	2	1

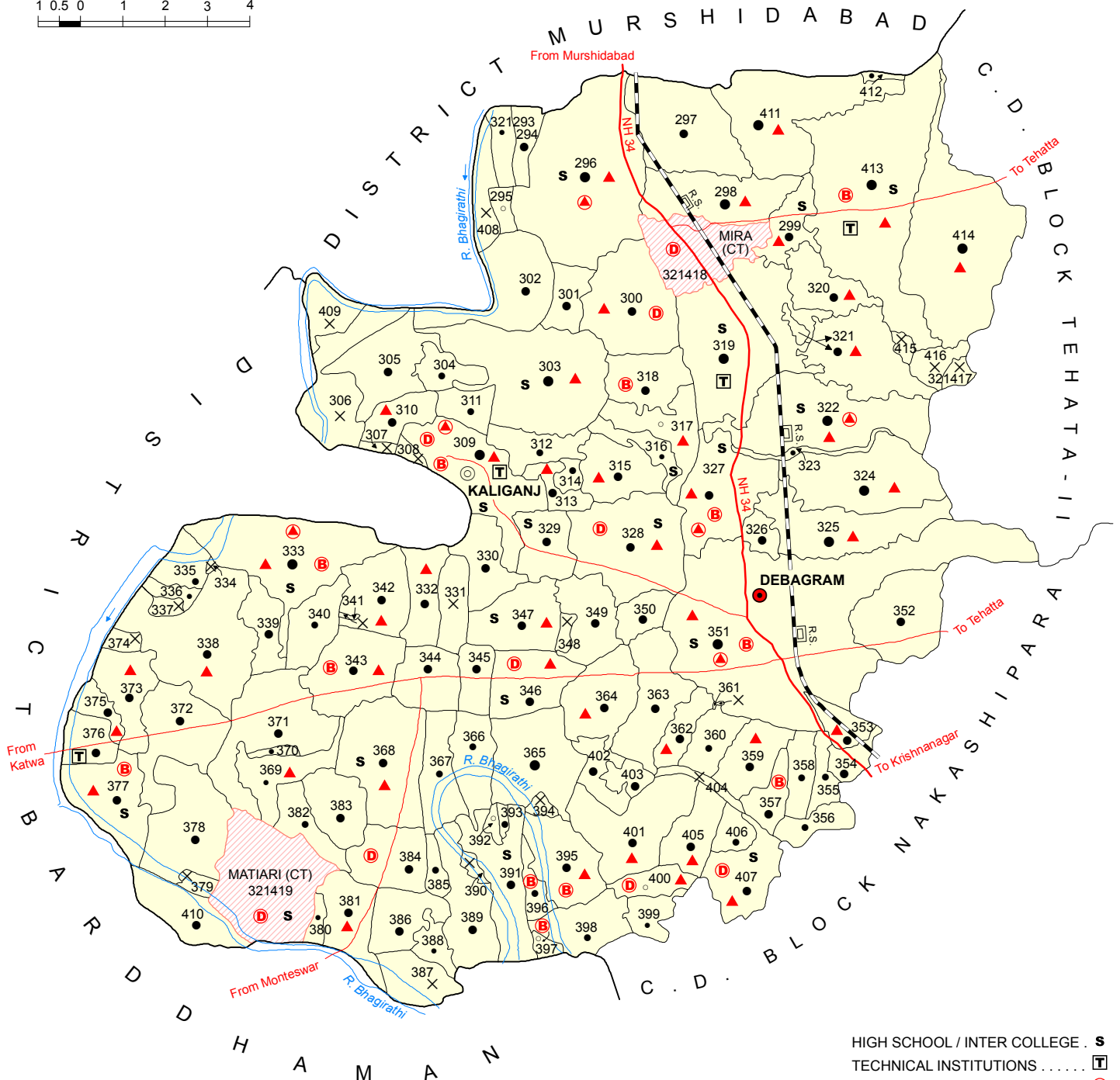
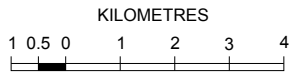
		0	77	0	0	0	0.8	Dhwapara	206
KRISHNAGAR	b	0	137.8	0	0	0	1.5	Baraia	207
KRISHNAGAR	b	0	86.1	0	0	0	0	Abhaynagar	208
KRISHNAGAR	b	0	4	0	0	0	0	Charakpota	209
KRISHNAGAR	b	0	4.7	0	0	0	0	Komthana	210
KRISHNAGAR	b	0	82.3	0	0	0	1.2	Baruipara	211
KRISHNAGAR	c	0	6.1	0	0	0	0	Digbaria	212
KRISHNAGAR	b	0	196.4	0	0	0	0	Palsunda	213
KRISHNAGAR	c	0	50	0	0	0	8.9	Bara Naldaha	214
BERHAMPORE	c	0	51.8	0	0	0	15.5	Chhota Naldaha	215
BERHAMPORE	c	0	283	0	0	0	8	Sahebnagar	216
BEHARAMPORE	c	0	40.4	0	0	0	4	Kulgachhi	217
BERHAMPORE	c	0	169.2	0	0	0	7.3	Panchdara Abhaynagar	218
BERHAMPORE	c	0	27.2	0	0	0	1.7	Baor	219
KRISHNAGAR	c	0	7.3	0	0	0	0.7	Chak Shatikhali	220
KRISHNAGAR	c	0	25.7	0	0	0	2.9	Shatikhali	221
KRISHNAGAR	c	0	1.3	0	0	0	0	Chak Komthana	222
		0	6.3	0	0	0	0	Biljjiala	223
		0	215.6	0	0	0	50.2	Barnia	224
KRISHNAGAR	b	0	34.5	0	0	0	0	Uzirpur	225
KRISHNAGAR	b	0	146.3	0	0	0	12.8	Hanspukuria	226
KRISHNAGAR	c	8	183.4	0	0	0	14	Natipota	227
KRISHNAGAR	c	0	22.5	0	0	0	4.7	Dharammapur	228
KRISHNAGAR	c	0	13.8	0	0	0	2.9	Chak Rudranagar	229
KRISHNAGAR	c	0	3	0	0	0	1.5	Labangola	230
KRISHNAGAR	c	0	3.8	0	0	0	0	Chak Ramnagar	231
KRISHNAGAR	b	0	74.4	0	0	0	7.2	Palashipara	232
KRISHNAGAR	b	0	108.5	0	0	0	12	Gopinathpur	233
KRISHNAGAR	c	0	75.9	0	0	0	0	Raninagar	234
KRISHNAGAR	c	0	31.1	0	0	0	0	Radhanagar	235
KRISHNAGAR	c	0	70	0	0	0	0	Krishnanagar	236
KRISHNAGAR	c	0	13.6	0	0	0	0.5	Ramnagar	237
KRISHNAGAR	b	0	18.6	0	0	0	3.1	Rudranagar	238
KRISHNAGAR	b	0.9	83.5	0	0	0	10	Iswarchandrapur	239
KRISHNAGAR	c	0	0	0	0	0	0	Dakshin Char Chandpur (Part)	240
0	0	8.9	2355.1	0	0	0	171.4	: Block T O T A L	

Land Use											
Area under different types of land use (in hectares rounded up to one decimal place)							Area irrigated by source (in hectare).				
Serial Number	Name of Village	Fallow lands other than current fallows	Current Fallows	Net Area Sown	Total Irrigated Land Area	Total Un-irrigated Land Area	Canals (C)	Wells/Tube-wells(W/TW)	Tanks/Lakes(T/L)	Water Falls(WF)	Others(O)
1	2	110	111	112	113	114	115	116	117	118	119
206	Dhwapara	0	0	650	511	139	0	511	0	0	0
207	Baraia	0	0	1399.6	1156.8	242.7	0	1156.8	0	0	0
208	Abhaynagar	0	0	206.9	106.9	100	0	106.9	0	0	0
209	Charakpota	0	0	199	100	99	0	99.9	0.1	0	0
210	Komthana	0	0	186.9	100	86.9	0	100	0	0	0
211	Baruipara	0	0	853.2	767.9	85.3	0	691.3	76	0	0.7
212	Digbaria	0	0	54.7	53.9	0.8	0	53.9	0	0	0
213	Palsunda	0	0	1241	1054.8	186.2	0	1054.8	0	0	0
214	Bara Naldaha	0	0	684.4	581.7	102.6	1.4	580.3	0	0	0
215	Chhota Naldaha	0	0	548.1	465.9	82.2	0	465.9	0	0	0
216	Sahebnagar	0	0	395.5	85.6	309.9	4.3	81.3	0	0	0
217	Kulgachhi	0	0	296.8	251	45.8	0	251	0	0	0
218	Panchdara Abhaynagar	0	0	659.2	560.3	98.9	46.2	514.1	0	0	0
219	Baor	0	0	114.4	106.2	8.2	0	106.2	0	0	0
220	Chak Shatikhali	0	0	52.8	39.2	13.6	0.2	39	0	0	0
221	Shatikhali	0	0	223	203.8	19.2	0.2	203.6	0	0	0
222	Chak Komthana	0	0	50.2	25.6	24.6	0	25.6	0	0	0
223	Biljiala	0	0	48.2	20	28.2	0	0	0	0	20
224	Barnia	0	0	1393.2	1184.3	209	11.8	1172.4	0	0	0
225	Uzirpur	0	0	532.2	500.3	31.9	0	500.3	0	0	0
226	Hanspukuria	0	0	529.7	426.9	102.8	0	426.9	0	0	0
227	Natipota	0	0	665	400	265	0	400	0	0	0
228	Dharammapur	0	0	300.5	255.4	45.1	0.2	255.2	0	0	0
229	Chak Rudranagar	0	0	238.2	236.6	1.6	1.3	235.3	0	0	0
230	Labangola	0	0	120.5	97.1	23.4	0	97.1	0	0	0
231	Chak Ramnagar	0	0	242.4	208.5	33.9	0	208.4	0	0	0
232	Palashipara	0	0	546.8	434.2	112.6	0.5	433.7	0	0	0
233	Gopinathpur	0	0	617.2	524.6	92.6	0	52.5	0	0	472.2
234	Raninagar	0	0	598.8	569.9	28.9	0	569.9	0	0	0
235	Radhanagar	0	0	251	210	41	0	210	0	0	0
236	Krishnanagar	0	0	328.2	279	49.2	0	279	0	0	0
237	Ramnagar	0	0	36.4	32.4	4	0	32.4	0	0	0
238	Rudranagar	0	0	259.2	203.5	55.7	1	202.5	0	0	0
239	Iswardhandrapur	0	0	188.4	154.5	33.9	0	154.5	0	0	0
240	Dakshin Char Chandpur (Part)	0	0	0	0	0	0	0	0	0	0
Block T O T A L :		0	0	14712	11908	2803.7	67.1	11272	76.1	0	

Name of three most important commodities manufactured			Name of Village	Serial Number
First	Second	Third		
120	121	122	2	1

Rice			Dhwapara	206
Sweet	Mustard Oil	Date Jaggery	Baraia	207
Sweet	Mustard Oil	Date Jaggery	Abhaynagar	208
Sweet	Mustard Oil	Date Jaggery	Charakpota	209
Sweet	Mustard Oil	Jaggery	Komthana	210
			Baruipara	211
			Digbaria	212
Sweet	Mustard Oil	Date Jaggery	Palsunda	213
Sweet	Mustard Oil	Date Jaggery	Bara Naldaha	214
			Chhota Naldaha	215
			Sahebnagar	216
			Kulgachhi	217
Sweet	Mustard Oil	Date Jaggery	Panchdara Abhaynagar	218
Sweet	Mustard Oil		Baor	219
			Chak Shatikhali	220
			Shatikhali	221
			Chak Komthana	222
			Biljiala	223
Mustard Oil	Sweet	Atta Chaki	Barnia	224
Sweet	Mustard Oil	Gaggery	Uzirpur	225
Sweet	Mustard Oil	Date Jaggery	Hanspukuria	226
			Natipota	227
			Dharammapur	228
			Chak Rudranagar	229
			Labangola	230
			Chak Ramnagar	231
			Palashipara	232
Mustard Oil	Sweet	Atta Chaki	Gopinathpur	233
Sweet	Date Jaggery		Raninagar	234
Sweet	Mustard Oil		Radhanagar	235
Riue	Date Jaggery		Krishnanagar	236
Mustard Oil	Rice	Jute Rope	Ramnagar	237
			Rudranagar	238
	Mustard	Date Jaggery	Iswardhandrapur	239
			Dakshin Char Chandpur (Part)	240
: Block T O T A L				

INDIA
WEST BENGAL
C. D. BLOCK KALIGANJ
DISTRICT NADIA



BOUNDARY, DISTRICT	—————
,, C. D. BLOCK	—————
,, VILLAGE WITH MDDS CODE	□ 321293
HEADQUARTERS : POLICE STATION, C. D. BLOCK	⊙ ●
POPULATION SIZE OF VILLAGES : BELOW 200, 200-499, 500-999, 1000-4999, 5000 & ABOVE	○ ● ● ● ●
UNINHABITED VILLAGE WITH MDDS CODE	□ X 321341
CENSUS TOWN WITH MDDS CODE	▨ 321419
NATIONAL HIGHWAY	— NH 34 —
IMPORTANT METALLED ROADS	— R.S. —
RAILWAY LINE WITH STATION, BROAD GAUGE	— R.S. —
RIVER AND STREAM	~~~~~

HIGH SCHOOL / INTER COLLEGE .	S
TECHNICAL INSTITUTIONS	T
BANK	B
DISPENSARY	D
PRIMARY HEALTH CENTRE	▲
OTHER MEDICAL SERVICES	▲

TOTAL AREA OF THE C. D. BLOCK	320.92 Sq. Kms.
TOTAL POPULATION OF THE C. D. BLOCK	334881
TOTAL NUMBER OF VILLAGES	125
TOTAL NUMBER OF INHABITED VILLAGES	105
TOTAL NUMBER OF CENSUS TOWNS	2
TOTAL NUMBER OF STATUTORY TOWNS	NIL
DISTANCE FROM DISTRICT HEADQUARTERS TO C. D. BLOCK HEADQUARTERS (APPROX.) ..	40 Kms.

Alphabetical List of Villages

Name of the CD Block : Kaliganj

CD Block Code (2011) : 0150

Sl. No.	Name of the Village	PLCN 2001	MDDS PLCN 2011
1	2	3	4
1	Adampur	01510700	321340
2	Akanda Beria	01513800	321371
3	Anantapur	01509700	321330
4	Arar Bege	01512900	321362
5	Ashachia	01511300	321346
6	Bairampur	01512400	321357
7	Balidanga	01515400	321386
8	Ballabhpara	01514400	321377
9	Baninathpur	01509800	321331
10	Banpalashi	01512200	321355
11	Bara Atagi	01513500	321368
12	Bara Chandghar	01518100	321413
13	Bara Kulberia	01507000	321303
14	Baraitna	01511000	321343
15	Basatpur	01514500	321378
16	Bashar Khola	01511400	321347
17	Bathangachhi	01508500	321318
18	Bhaga	01512100	321354
19	Bhagyabantapur	01514000	321373
20	Bharatpur	01508800	321321
21	Bhurulia	01506700	321300
22	Bil Bhalsuni	01517200	321404
23	Brajanathpur	01514800	321380
24	Chak Bege	01513000	321363
25	Chak Chandghar	01518500	321417
26	Chak Durgabati	01515800	321390
27	Chak Gobindapur	01508700	321320
28	Chak Gobindapur	01518400	321416
29	Chak Khidirpur	01508100	321314
30	Chak Kuturia	01511500	321348
31	Chak Maheshpur	01513700	321370
32	Chakundi	01515900	321391
33	Chanduria	01513600	321369
34	Chapai	01508400	321317
35	Chapra	01507900	321312
36	Char Balidanga	01515500	321387
37	Char Dattabati	01510400	321337
38	Char Gopalpur	01517700	321409
39	Char Khosalpur	01516500	321397
40	Char Lakhuria	01507500	321308
41	Char Manikdihi	01507300	321306
42	Char Palasi	01506100	321295

Alphabetical List of Villages

Name of the CD Block : Kaliganj

CD Block Code (2011) : 0150

Sl. No.	Name of the Village	PLCN 2001	MDDS PLCN 2011
1	2	3	4
43	Char Ramnagar	01517600	321408
44	Char Serpur	01507400	321307
45	Char Sitahati	01510300	321336
46	Char Sriharipur	01510100	321334
47	Char Tejnagar	01505900	321293
48	Chhota Atagi	01513300	321366
49	Chhota Chandghar	01518200	321414
50	Chhota Kulberia	01506800	321301
51	Chhutipur	01510600	321339
52	Dakshin Hajrapota	01515700	321389
53	Daluipura	01517300	321405
54	Debagram	01511800	321351
55	Dhapara	01516800	321400
56	Dhwaja Pushkarini	01509300	321326
57	Dingel	01511900	321352
58	Durgabati	01516100	321393
59	Erardanga	01506900	321302
60	Faridpur	01514900	321381
61	Fulbagan	01510200	321335
62	Gabindapur	01508600	321319
63	Ghola	01516700	321399
64	Ghorai Khetra	01516900	321401
65	Gobra	01510500	321338
66	Gokul Nagar	01513100	321364
67	Hat Gobindapur	01518300	321415
68	Hatgachha	01509500	321328
69	Hijuli	01511100	321344
70	Jalkar Jalmahal	01509000	321323
71	Jamalpur	01508900	321322
72	Jayrampur	01510900	321342
73	Jot Mahesh	01508300	321316
74	Joyrambati	01516000	321392
75	Juranpur	01510000	321333
76	Kadihati	01514300	321376
77	Kalibas	01510800	321341
78	Kaliganj	01507600	321309
79	Kamalbati	01512300	321356
80	Kamari	01509600	321329
81	Kamdebpur	01515000	321382
82	Kanua	01513900	321372
83	Karalia	01515200	321384
84	Khalsi	01516400	321396

Alphabetical List of Villages

Name of the CD Block : Kaliganj

CD Block Code (2011) : 0150

Sl. No.	Name of the Village	PLCN 2001	MDDS PLCN 2011
1	2	3	4
85	Khidirpur	01507800	321311
86	Khorda Bege	01512700	321360
87	Khorda Palashi	01512500	321358
88	Kutura	01509900	321332
89	Maheshpur	01515100	321383
90	Manikdih	01507200	321305
91	Mohanpur	01513400	321367
92	Molamdi	01517900	321411
93	Naihati	01514100	321374
94	Naopara	01511600	321349
95	Naosa	01517100	321403
96	Narayanpur	01507100	321304
97	Nasipur	01514200	321375
98	Noachar	01517800	321410
99	Pacha Chandpur	01512000	321353
100	Palasi	01506200	321296
101	Palit Bege	01512600	321359
102	Panchkhela	01506500	321299
103	Panchpota	01515300	321385
104	Panighata	01509400	321327
105	Radhakantapur	01509200	321325
106	Radhikapur	01508200	321315
107	Rajarampur	01516300	321395
108	Rajnagar	01514600	321379
109	Rautara	01513200	321365
110	Sah Mahmudpur	01516600	321398
111	Sahapur	01508000	321313
112	Sahazadpur	01516200	321394
113	Sajapur	01509100	321324
114	Sajua	01506300	321297
115	Santipur	01517000	321402
116	Sapjola	01517500	321407
117	Seorataza	01511700	321350
118	Serpur	01507700	321310
119	Shitalpur	01518000	321412
120	Sita Chandrapur	01517400	321406
121	Solakur	01512800	321361
122	Sri Krishnapur	01515600	321388
123	Tegharia	01511200	321345
124	Tejnagar	01506000	321294
125	Uttar Hajrapota	01506400	321298

Census of India 2011
Amenities and Land use

Serial Number	Name of Village	Location code no.	Total area of the village (in hectares rounded up to one decimal place)	Total population (2011 census)	Number of households (2011 census)	Number of educational amenities available in village , the distance range code viz; a for 0-5 kms, b for 5-10 kms, c for 10+ kms of nearest place where facility is available							
						Pre-Primary school (PP)	Primary school (P)	Middle school (M)	Secondary School (S)	Senior Secondary school (SS)	Degree college of arts science & commerce (ASC)	Engineering college(EC)	Medical college (MC)
1	2	3	4	5	6	7	8	9	10	11	12	13	14

Name of District:-Nadia

Name of CD Block:-Kaliganj

241	Char Tejnagar	321293	102.4	243	59	a	a							
242	Tejnagar	321294	100.8	1132	291	3	3			a				
243	Char Palasi	321295	49.8	5	1	a				a				
244	Palasi	321296	1015	19984	4347	15	14	6	3	3				
245	Sajua	321297	482.4	1877	461	2	2	a	a	a	a	c	c	
246	Uttar Hajrapota	321298	386.5	8180	1920	4	3	2	a	a		1	c	c
247	Panchkhela	321299	165.9	3816	844	2	1	1	1	1	a	c	c	
248	Bhurulia	321300	469	3746	899	2	2	a	a	a	c	c	c	
249	Chhota Kulberia	321301	137.6	3964	880	2	3	a	a	a	c	c		
250	Erardanga	321302	417.6	4001	972	2	2							
251	Bara Kulberia	321303	760	6662	1582	4	4	1	1	1				
252	Narayanpur	321304	108	925	212	1	1							
253	Manikdihi	321305	311.6	2914	679	2	2							
254	Char Manikdihi	321306	350	0	0									
255	Char Serpur	321307	19.4	0	0									
256	Char Lakhuria	321308	28.3	0	0									
257	Kaliganj	321309	467.4	8575	2104	7	6	2	2	1				
258	Serpur	321310	139.6	1157	292	1	1	1						
259	Khidirpur	321311	114.5	782	170	1	1	1						
260	Chapra	321312	166.7	785	210	1	1							
261	Sahapur	321313	89.4	1141	247	1	1	1						
262	Chak Khidirpur	321314	37.2	846	207	a								
263	Radhikapur	321315	221.8	2514	537	1	1	1						
264	Jot Mahesh	321316	102	376	95	1	1	1		1				
265	Chapai	321317	238.4	95	24	1	1	1						
266	Bathangachhi	321318	225.8	2249	527	2	2	1	b	b	c	c	c	
267	Gabindapur	321319	849	6756	1555	3	3	1	1	1	a	c	c	
268	Chak Gobindapur	321320	208	3715	805	a	a	a	a	a	b	c	c	
269	Bharatpur	321321	427.8	2789	631	2	2	a	a	a	b	c	c	
270	Jamalpur	321322	650.7	8900	1992	5	6			1				
271	Jalkar Jalmahal	321323	40.5	252	61	a	a	a	a	a	b	b	c	
272	Sajapur	321324	464.2	5064	1155	3	4							
273	Radhakantapur	321325	492.1	6550	1520	3	3	3						
274	Dhwaja Pushkarini	321326	68.4	1189	284	1	1							
275	Panighata	321327	450.4	4951	1214	9	9	3	1	2				
276	Hatgachha	321328	607	3818	907	5	5	2	1	a	c	c	c	
277	Kamari	321329	218.9	4050	987	2	2	1	1	1	c	c	c	
278	Anantapur	321330	200.3	1366	322	1	1	a	a	a	c	c	c	
279	Baninathpur	321331	153	0	0									
280	Kutura	321332	198.3	1802	399	2	2							
281	Juranpur	321333	604.2	6165	1450	10	10	2	1	1				

- Village Directory

(As in 2009)

le. (If not available within the < 5 Kms, b for 5-10 Kms and c if facility is available is given).						Number of Medical Amenities available. (If not available within the village, the distance range code viz; a for < 5 Kms, b for 5-10 Kms and c for 10+ kms of nearest place where facility is available is given).						Name of Village	Serial Number					
Management institute (MI)	Polytechnic (Pt)	Vocational training school /ITI	Non-formal training centre (NFTC)	Special school for disabled (SSD)	Others (specify)	Community health centre (CHC)	Primary health centre (PHC)	Primary health sub centre (PHS)	Maternity and child welfare centre (MCW)	T.B. clinic (TBC)	Hospital-allopathic (HA)			Hospital-alternative medicine (HO)	Dispensary (D)	Veterinary hospital (VH)	Mobile health clinic (MHC)	Family welfare centre (FWC)
15	16	17	18	19	20	21	22	23	24	25	26	27	28	29	30	31	2	1

Location CodeNo:-336

Location CodeNo:-0150

						b	a										Char Tejnagar	241
						b	a										Tejnagar	242
						b	a										Char Palasi	243
						1	2										Palasi	244
c	c	c	c	c		c	c	a	c	c	c	c	a	c	c	c	Sajua	245
c	c	c	c	c		c	c	1	c	c	c	c		c	c	c	Uttar Hajrapota	246
c	c	c	c	c		c	a	1	c	c	c	c	a	c	c	c	Panchkhela	247
	c	c				1	2	1	2	2	2	2	2	2	2	2	Bhurulia	248
	c	c				b	a	a	a	c	b	b	b	b			Chhota Kulberia	249
					2				1								Erardanga	250
																	Bara Kulberia	251
																	Narayanpur	252
																	Manikdihi	253
																	Char Manikdihi	254
																	Char Serpur	255
																	Char Lakhuria	256
		1	2				1		3		1		1				Kaliganj	257
									1								Serpur	258
																	Khidirpur	259
																	Chapra	260
									1								Sahapur	261
																	Chak Khidirpur	262
									1								Radhikapur	263
																	Jot Mahesh	264
									1								Chapai	265
	c	c				a	a	a	c	c	a	a	a	a			Bathangachhi	266
	c	1	c			a	a	a	a	c	a	c	a	c	c	a	Gabindapur	267
c	c	c	c	c	c	c	b	1	c	c	c	c	b	c	c	c	Chak Gobindapur	268
c	c	b		c		c	b	1	b	c	c	c	b	c	c	b	Bharatpur	269
						2	1	2									Jamalpur	270
		b	c			a	a	c	c	a		a	a				Jalkar Jalmahal	271
								1									Sajapur	272
						a		1									1 Radhakantapur	273
																	Dhwaja Pushkarini	274
						1	1										Panighata	275
c	c	c	a	a	a	c	b	1	c	c	c	c	3	b	c	c	Hatgachha	276
c	c	c	c	c	c	c	a		c	c	c	c	b	b	c	c	Kamari	277
c	c	c	b	b	b	c	a	a	c	c	c	a	a	b	c	c	Anantapur	278
																	Baninathpur	279
						a		1									Kuturia	280
						1	1										Juranpur	281

Serial Number	Name of Village	Number of Non-Government Medical Amenities available.							Availability of drinking water - Yes / No							
		Charitable non Govt. hospital/Nursing home.	Medical practitioner with MBBS Degree	Medical practitioner with other degree	Medical practitioner with no degree	Traditional practitioner and faith healer	Medicine Shop	Others	Tap water (Treated/Untreated)	Well water (Covered / Uncovered well)	Hand Pump	Tube wells / Bore well	Spring	River / Canal	Tank / Pond / Lake	Others
1	2	32	33	34	35	36	37	38	39	40	41	42	43	44	45	46

241	Char Tejnagar	0	0	0	0	0	0	0	No	No	No	No	No	Yes	No	No
242	Tejnagar	0	0	0	0	0	0	0	No	No	Yes	No	No	No	Yes	No
243	Char Palasi	0	0	0	0	0	0	0	No	No	No	No	No	No	No	No
244	Palasi	0	0	0	8	0	1	0	No	No	Yes	No	No	No	Yes	No
245	Sajua	0	0	0	0	0	0	0	No	No	Yes	Yes	No	No	No	No
246	Uttar Hajrapota	0	0	0	0	0	0	0	No	No	Yes	Yes	No	No	No	No
247	Panchkhela	0	0	0	0	0	0	0	No	No	Yes	Yes	No	No	No	No
248	Bhurulia	0	0	0	0	0	0	0	Yes	No	Yes	Yes	No	No	Yes	No
249	Chhota Kulberia	0	0	0	0	0	0	0	No	No	No	Yes	No	No	Yes	No
250	Erardanga	0	0	0	0	0	0	0	No	No	Yes	Yes	No	Yes	Yes	No
251	Bara Kulberia	0	0	0	0	0	4	0	Yes	Yes	Yes	Yes	No	No	Yes	No
252	Narayanpur	0	0	0	0	0	0	0	Yes	No	Yes	Yes	No	No	Yes	No
253	Manikdihi	0	0	0	0	0	0	0	Yes	Yes	Yes	Yes	No	Yes	Yes	No
254	Char Manikdihi															
255	Char Serpur															
256	Char Lakhuria															
257	Kaliganj	0	5	2	5	0	6	0	Yes	Yes	Yes	Yes	No	No	Yes	No
258	Serpur	0	0	0	0	0	0	0	Yes	Yes	Yes	Yes	No	No	Yes	No
259	Khidirpur	0	0	0	0	0	0	0	Yes	No	Yes	Yes	No	No	Yes	No
260	Chapra	0	0	0	0	0	0	0	Yes	No	Yes	Yes	No	No	Yes	No
261	Sahapur	0	0	0	0	0	0	0	Yes	Yes	Yes	Yes	No	Yes	Yes	No
262	Chak Khidirpur	0	0	0	0	0	0	0	Yes	Yes	Yes	Yes	No	No	Yes	No
263	Radhikapur	0	0	0	0	0	0	0	Yes	Yes	Yes	Yes	No	Yes	Yes	No
264	Jot Mahesh	0	0	0	0	0	0	0	Yes	Yes	Yes	Yes	No	No	Yes	No
265	Chapai	0	0	0	0	0	0	0	Yes	Yes	Yes	Yes	No	No	Yes	No
266	Bathangachhi	0	0	0	0	0	0	0	Yes	No	No	Yes	No	No	Yes	No
267	Gabindapur	0	0	1	4	0	0	0	Yes	No	Yes	Yes	No	No	Yes	No
268	Chak Gobindapur	0	0	0	0	0	0	0	No	No	Yes	Yes	No	No	No	No
269	Bharatpur	0	0	0	1	0	0	0	Yes	No	Yes	Yes	No	No	Yes	No
270	Jamalpur	0	0	0	0	0	5	3	Yes	No	No	No	No	No	No	No
271	Jalkar Jalmahal	0	0	0	0	0	0	0	Yes	No	No	Yes	No	Yes	Yes	No
272	Sajapur	0	0	0	0	0	2	2	No	No	Yes	Yes	No	Yes	Yes	No
273	Radhakantapur	0	0	0	0	0	0	0	Yes	No	Yes	No	No	Yes	Yes	No
274	Dhwaja Pushkarini	0	0	0	0	0	0	0	No	No	No	Yes	No	No	Yes	No
275	Panighata	0	0	0	0	0	0	0	Yes	No	No	No	No	No	No	No
276	Hatgachha	0	0	0	1	1	0	0	Yes	No	Yes	Yes	No	Yes	Yes	No
277	Kamari	0	0	0	0	0	0	0	Yes	No	Yes	Yes	No	No	Yes	No
278	Anantapur	0	0	0	0	0	0	0	Yes	No	Yes	Yes	No	Yes	Yes	No
279	Baninathpur															
280	Kuturaia	0	0	0	0	0	0	0	Yes	No	Yes	Yes	No	No	Yes	No
281	Juranpur	0	0	0	0	0	1	0	Yes	No	Yes	Yes	No	No	Yes	No

Availability of toilet & others Yes / No				Communication and transport facilities (If amenities available code -Yes is given except for Village Pin Code ,If not available within the village , the distance range code viz; a for < 5 Kms, b for 5-10 Kms and c for 10+ kms of nearest place where facility is available is given).								
Community toilet including bath.	Community toilet excluding bath.	Rural sanitary mart or sanitary hardware outlet available near the village.	Community bio- gas or recycle of waste for productive use.	Post office(PO)	Sub post office (SPO)	Post & Telegraph office (P&TO)	Village Pin Code	Telephones (Land lines)	Public call office (PCO)	Mobile phone coverage	Name of Village	Serial Number
47	48	49	50	51	52	53	54	55	56	57	2	1

No	No	No	No	a	c	741157	a	b	b	Char Tejnagar	241	
No	No	No	No	a	b	741157	Yes	b	Yes	Tejnagar	242	
No	No	No	No	a	c	741156	a	b	b	Char Palasi	243	
No	No	No	No	Yes	c	741157	Yes	Yes	Yes	Palasi	244	
No	No	No	No	c	a	c	741156	Yes	a	Yes	Sajua	245
No	No	No	No	c	a	c	741156	Yes	Yes	Yes	Uttar Hajrapota	246
No	No	No	No	c	a	c	741156	Yes	Yes	Yes	Panchkhela	247
No	No	No	No	b	Yes	b	741157	Yes	Yes	Yes	Bhurulia	248
No	No	No	No	a	a	c	741157	Yes	Yes	Yes	Chhota Kulberia	249
No	No	No	Yes		b	741157		Yes	Yes	Erardanga	250	
No	No	No	Yes		Yes	Yes	741150	Yes	Yes	Yes	Bara Kulberia	251
No	No	No	Yes		b	741150	b	b	Yes	Narayanpur	252	
No	No	No	No		Yes	Yes	741150	Yes	Yes	Yes	Manikdihi	253
											Char Manikdihi	254
											Char Serpur	255
											Char Lakhuria	256
No	No	Yes	No	Yes	Yes	741150	Yes	Yes	Yes	Yes	Kaliganj	257
No	No	No	No		b	741150	Yes	Yes	Yes	Yes	Serpur	258
No	No	No	Yes		c	741150	a	Yes	Yes	Yes	Khidirpur	259
No	No	No	Yes		c	741123	Yes	b	Yes	Yes	Chapra	260
No	No	No	Yes		b	741137	a	Yes	Yes	Yes	Sahapur	261
No	No	No	Yes		c	741156	b	b	c	Chak Khidirpur	262	
No	No	No	Yes		c	741137	a	b	Yes	Radhikapur	263	
No	No	No	Yes		Yes	741157	a	Yes	b	Jot Mahesh	264	
No	No	No	Yes		c	741157	b	b	Yes	Chapai	265	
No	No	Yes	No	a	a	b	741157	a	a	Yes	Bathangachhi	266
No	No	No	No	a	a	c	741156	Yes	Yes	Yes	Gabindapur	267
No	No	No	No	c	b	c		Yes	b	Yes	Chak Gobindapur	268
No	No	No	Yes	Yes	b	c	741181	b	Yes	Yes	Bharatpur	269
No	No	No	No		Yes	Yes	741181	Yes	Yes	Yes	Jamalpur	270
No	No	No	No	a	a	a	741157	Yes	a	Yes	Jalkar Jalmahal	271
No	No	No	No		b	741181	a	b	Yes	Sajapur	272	
No	No	No	No		Yes	b	741181	Yes	Yes	Radhakantapur	273	
No	No	No	No		c	741181	b	b	Yes	Dhwaja Pushkarini	274	
No	No	No	No		c	741181	Yes	Yes	Yes	Panighata	275	
No	No	No	No	b	a	c	741137	Yes	a	Yes	Hatgachha	276
No	No	No	No	c	Yes	c	741137	Yes	b	Yes	Kamari	277
No	No	No	No	b	a	b	741137	Yes	a	Yes	Anantapur	278
											Baninathpur	279
No	No	No	No	a	c	741150	a	b	b	Kuturia	280	
No	No	No	No	Yes	Yes	741150	Yes	Yes	Yes	Juranpur	281	

Communication and transport facilities (If amenities available code -Yes is given except for Village Pin Code ,If not available within the village , the distance range code viz; a for < 5 Kms, b for 5-10 Kms and c for 10+ kms of nearest place where facility is available is given).												Village connected to highway (If amenities available code viz; a for < 5 Kms, b for 5-10 Kms and c for 10+ kms of nearest place where facility is available is given).				
Serial Number	Name of Village	Internet cafes/ Common service centre (CSC)	Private courier facility	Bus service (Public & Private)	Railway stations	Auto/Modified Autos	Taxis and Vans	Tractors	Cycle-pulled rickshaws(Manual & Machine driven)	Carts driven by animals	Sea /River ferry service	Connected to national highway(NH)	Connected to state highway(SH)	Connected to major district road (MDR)	Connected to others district road	Pucca roads
1	2	58	59	60	61	62	63	64	65	66	67	68	69	70	71	72

241	Char Tejnagar	b	b	a	c	c	a	b	a	a	c					a
242	Tejnagar	b	b	a	c	b	a	a	Yes	Yes	c	b				a
243	Char Palasi	b	c	b	c	b	a	a	a	a	c	b				a
244	Palasi	b	b	Yes	c	b	a	a	Yes	Yes	c	Yes	a			Yes
245	Sajua	a	a	a	c	a	Yes	Yes	Yes	Yes	b	a	a		Yes	a
246	Uttar Hajrapota	a	a	a	Yes	a	Yes	Yes	Yes	Yes	b	a		Yes	Yes	Yes
247	Panchkhela	a	a	Yes	a	Yes	Yes	Yes	Yes	Yes	b	a		Yes	Yes	Yes
248	Bhurulia	a	a	a	a	c	Yes		Yes	Yes	a	a	a			Yes
249	Chhota Kulberia	a	a	a	a	c	a	Yes	Yes	Yes	c	a			Yes	Yes
250	Erardanga	c	b	a	b	b	Yes	Yes	Yes	Yes	c					a
251	Bara Kulberia	b	b	Yes	b	b	Yes	Yes	Yes	Yes	c				Yes	Yes
252	Narayanpur	b	b	b	c	a	Yes	Yes	Yes	Yes	c					Yes
253	Manikdihi	b	b	b	c	a	Yes	Yes	Yes	Yes	c					Yes
254	Char Manikdihi															
255	Char Serpur															
256	Char Lakhuria															
257	Kaliganj	b	b	Yes	b	b	Yes	Yes	Yes	Yes	c	b	b	b	Yes	Yes
258	Serpur	b	b	a	c	a	Yes	Yes	Yes	Yes	c					Yes
259	Khidirpur	c	b	a	c	b	Yes	a	Yes	Yes	Yes					Yes
260	Chapra	c	b	Yes	c	a	Yes	Yes	Yes	Yes	c				Yes	Yes
261	Sahapur	b	b	a	c	a	Yes	Yes	Yes	Yes	c					a
262	Chak Khidirpur	b	b	a	c	b	a	Yes	Yes	Yes	c					a
263	Radhikapur	b	b	a	c	b	Yes	Yes	Yes	Yes	c					a
264	Jot Mahesh	b	b	a	c	a	Yes	Yes	Yes	Yes	c					Yes
265	Chapai	b	b	b	c	b	Yes	Yes	Yes	Yes	c					a
266	Bathangachhi	a	a	a	a	b	a	Yes	Yes	Yes	a	a		b		Yes
267	Gabindapur	b	a	Yes	a	Yes	Yes	Yes	Yes	Yes	b	Yes			Yes	Yes
268	Chak Gobindapur	b	b	b	b	b	b	Yes	Yes	Yes	b	b		a	Yes	Yes
269	Bharatpur	b	b	a	b	b	Yes	Yes	b	Yes	c	a			a	Yes
270	Jamalpur	Yes	b	a	Yes	a	a	a	Yes	Yes	Yes					Yes
271	Jalkar Jalmahal	a	a	Yes	a	Yes	a	Yes	Yes	a	c				Yes	Yes
272	Sajapur	b	b	b	b	b	a	a	Yes	Yes	Yes	a				Yes
273	Radhakantapur	b	c	b	b	b	a	Yes	Yes	Yes	c	a				Yes
274	Dhwaja Pushkarini	b	b	a	b	b	a	b	Yes	Yes	c	Yes				a
275	Panighata	c	b	a	b	c	a	a	Yes	Yes	c	Yes				Yes
276	Hatgachha	a	a	Yes	a	a	a	Yes	Yes	Yes	b	b	a	a	Yes	Yes
277	Kamari	b	Yes	Yes	b	b	Yes	b	Yes	Yes	b	b	b		Yes	Yes
278	Anantapur	a	Yes	Yes	b	b	a	Yes	Yes	Yes	b	b	b	b	b	Yes
279	Baninathpur															
280	Kuturaia	Yes	b	a	c	c	Yes	b	Yes	Yes	c					Yes
281	Juranpur	Yes	b	a	c	c	a	b	Yes	Yes	c				Yes	Yes

ys,village roads, banks & credit societies
 :-Yes is given, If not available within the
 code viz; a for < 5 Kms, b for 5-10 Kms
 place where facility is available is given).

Availability of miscellaneous facilities (If amenities available code -Yes is given, If not
 available within the village , the distance range code viz; a for < 5 Kms, b for 5-10 Kms
 and c for 10+ kms of nearest place where facility is available is given).

Kutchcha roads	Water bounded macadam(WBM) roads	Navigable waterway (river/canal)(NW)	Footpaths (FP)	Commercial & Co-operative Banks	ATM	Agricultural Credit Societies	Self-Help Group (SHG)	Public distribution system (PDS) shop	Mandis / Regular market	Weekly Haat	Agricultural marketing society	Integrated Child Development Scheme (Nutritional Centres)	Anganwadi Centre (Nutritional Centres)	Others (Nutritional Centres)	Name of Village	Serial Numbr
73	74	75	76	77	78	79	80	81	82	83	84	85	86	87	2	1

a						c	Yes	Yes	c	Yes	Yes	Yes	Yes	Yes	Char Tejnagar	241
Yes	Yes		Yes			c	Yes	Yes	c	Yes	Yes	Yes	Yes	Yes	Tejnagar	242
Yes						c	Yes	Yes	b	Yes	Yes	Yes	Yes	Yes	Char Palasi	243
Yes	Yes		Yes			c	Yes	Yes	c	Yes	Yes	Yes	Yes	Yes	Palasi	244
Yes	Yes		Yes	a	c	c	Yes	Yes	c	c	a	c	Yes	Yes	Sajua	245
Yes	Yes	b	Yes	a	c	c	Yes	Yes	c	c	a	c	Yes	Yes	Uttar Hajrapota	246
Yes	Yes		Yes	a	c	c	Yes	Yes	c	c	a	c	Yes	Yes	Panchkhela	247
Yes		a	Yes	a	a	c	Yes	Yes	b	Yes	Yes	Yes	Yes	Yes	Bhurulia	248
Yes		a	Yes	a	a	c	Yes	Yes	b	Yes	Yes	Yes	Yes	Yes	Chhota Kulberia	249
a	Yes		Yes			c	Yes	Yes	b	Yes	Yes	Yes	Yes	Yes	Erardanga	250
a	Yes		Yes			b	Yes	Yes	Yes	Yes	Yes	Yes	Yes	Yes	Bara Kulberia	251
a	Yes					c	Yes	Yes	c	Yes	Yes	Yes	Yes	Yes	Narayanpur	252
a	Yes	Yes	Yes			c	Yes	Yes	c	Yes	Yes	Yes	Yes	Yes	Manikdihi	253
															Char Manikdihi	254
															Char Serpur	255
															Char Lakhuria	256
Yes	Yes		Yes	Yes		b	Yes	Yes	Yes	Yes	b	Yes	Yes	Yes	Kaliganj	257
a	Yes		Yes			c	Yes	Yes	c	Yes	Yes	Yes	Yes	Yes	Serpur	258
a	Yes					c	Yes	Yes	c	Yes	Yes	Yes	Yes	Yes	Khidirpur	259
a	Yes					c	Yes	Yes	c	Yes	Yes	Yes	Yes	Yes	Chapra	260
a	Yes		Yes			c	Yes	Yes	c	Yes	Yes	Yes	Yes	Yes	Sahapur	261
a	Yes					c	Yes	Yes	c	Yes	Yes	Yes	Yes	Yes	Chak Khidirpur	262
a	Yes		Yes			b	Yes	Yes	c	Yes	Yes	Yes	Yes	Yes	Radhikapur	263
a	Yes					c	Yes	Yes	c	Yes	Yes	Yes	Yes	Yes	Jot Mahesh	264
a	Yes					b	Yes	Yes	c	Yes	Yes	Yes	Yes	Yes	Chapai	265
Yes		Yes	Yes	Yes	a	c	Yes	Yes	c	Yes	Yes	Yes	Yes	b	Bathangachhi	266
Yes	Yes	b	Yes	a	a	c	Yes	Yes	c	a	a	Yes	Yes	Yes	Gabindapur	267
Yes	Yes		Yes	b	c	c	Yes	a	c	c	b	c	a	Yes	Chak Gobindapur	268
a	Yes	c	Yes	b	b	c	Yes	Yes	c	b	b	Yes	Yes	b	Bharatpur	269
Yes	Yes		Yes			c	Yes	Yes	c	Yes	Yes	Yes	Yes	Yes	Jamalpur	270
Yes				a	a	c	a	a	c	a	a	a	a	Yes	Jalkar Jalmahal	271
Yes	Yes	Yes	Yes			b	Yes	Yes	c	Yes	Yes	Yes	Yes	Yes	Sajapur	272
a	Yes		Yes			c	Yes	Yes	c	Yes	Yes	Yes	Yes	Yes	Radhakantapur	273
Yes	Yes		Yes		a	b	Yes	Yes	c	Yes	Yes	Yes	Yes	Yes	Dhwaja Pushkarini	274
Yes	Yes		Yes	Yes	b	Yes	Yes	Yes	c	Yes	Yes	Yes	Yes	Yes	Panighata	275
Yes	Yes	Yes	Yes	a	a	c	Yes	Yes	c	b	b	b	b	Yes	Hatgachha	276
Yes	Yes	Yes	Yes	b	b	c	Yes	a	c	b	b	b	Yes	Yes	Kamari	277
Yes	Yes	Yes	Yes	b	b	b	Yes	a	c	b	b	b	Yes	Yes	Anantapur	278
															Baninathpur	279
Yes	Yes		Yes			c	Yes	Yes	c	Yes	Yes	Yes	Yes	Yes	Kuturia	280
Yes	Yes		Yes	Yes		c	Yes	Yes	Yes	Yes	Yes	Yes	Yes	Yes	Juranpur	281

Availability of miscellaneous facilities (If amenities available code -Yes is given, If not available within the village , the distance range code viz; a for < 5 Kms, b for 5-10 Kms and c for 10+ kms of nearest place where facility is available is given).												Availability of electricity (Yes/No)			
Serial Number	Name of Village	ASHA (Accredited Social Health Activist)	Community centre with/without TV	Sports Field,	Sports Club / Recreation Centre	Cinema / Video Hall	Public Library	Public Reading Room	Newspaper Supply	Assembly Polling station	Birth & Death Registration Office	Power Supply for Domestic Use (ED)	Power Supply for Agricultural Use (EAG)	Power Supply for Commercial Use (EC)	Power Supply for All Uses (EA)
1	2	88	89	90	91	92	93	94	95	96	97	98	99	100	101

241	Char Tejnagar	Yes	Yes	Yes	Yes	Yes	Yes	Yes	Yes	Yes	Yes	Yes	No	No	No
242	Tejnagar	Yes	Yes	Yes	Yes	Yes	Yes	Yes	Yes	Yes	Yes	Yes	No	Yes	No
243	Char Palasi	Yes	Yes	Yes	Yes	Yes	Yes	Yes	Yes	Yes	Yes	Yes	No	No	No
244	Palasi	Yes	Yes	Yes	Yes	Yes	Yes	Yes	Yes	Yes	Yes	Yes	No	Yes	No
245	Sajua	Yes	Yes	Yes	a	c	a	a	Yes	Yes	a	Yes	Yes	Yes	Yes
246	Uttar Hajrapota	Yes	a	a	c	a	a	a	Yes	Yes	a	Yes	Yes	Yes	Yes
247	Panchkhela	Yes	Yes	Yes	Yes	Yes	Yes	Yes	Yes	Yes	Yes	Yes	Yes	Yes	Yes
248	Bhurulia	Yes	Yes	Yes	Yes	Yes	Yes	Yes	Yes	Yes	Yes	Yes	No	No	No
249	Chhota Kulberia	Yes	Yes	Yes	Yes	Yes	Yes	Yes	Yes	Yes	Yes	Yes	Yes	Yes	Yes
250	Erardanga	Yes	Yes	Yes	Yes	Yes	Yes	Yes	Yes	Yes	Yes	Yes	Yes	No	No
251	Bara Kulberia	Yes	Yes	Yes	Yes	Yes	Yes	Yes	Yes	Yes	Yes	Yes	Yes	Yes	Yes
252	Narayanpur	Yes	Yes	a	Yes	Yes	Yes	Yes	Yes	Yes	Yes	Yes	Yes	Yes	Yes
253	Manikdihi	Yes	Yes	Yes	Yes	Yes	Yes	Yes	Yes	Yes	Yes	Yes	Yes	Yes	Yes
254	Char Manikdihi														
255	Char Serpur														
256	Char Lakhuria														
257	Kaliganj	Yes	Yes	Yes	Yes	Yes	Yes	Yes	Yes	Yes	Yes	Yes	Yes	Yes	Yes
258	Serpur	Yes	Yes	Yes	Yes	Yes	Yes	Yes	Yes	Yes	Yes	Yes	Yes	No	No
259	Khidirpur	Yes	Yes	Yes	Yes	Yes	Yes	Yes	Yes	Yes	Yes	Yes	Yes	Yes	Yes
260	Chapra	Yes	Yes	Yes	Yes	Yes	Yes	Yes	Yes	Yes	Yes	Yes	Yes	Yes	Yes
261	Sahapur	Yes	Yes	Yes	Yes	Yes	Yes	Yes	Yes	Yes	Yes	Yes	Yes	Yes	Yes
262	Chak Khidirpur	Yes	Yes	Yes	Yes	Yes	Yes	Yes	Yes	Yes	Yes	Yes	Yes	No	No
263	Radhikapur	Yes	Yes	Yes	Yes	Yes	Yes	Yes	Yes	Yes	Yes	Yes	Yes	No	No
264	Jot Mahesh	Yes	Yes	Yes	Yes	Yes	Yes	Yes	Yes	Yes	Yes	Yes	Yes	No	No
265	Chapai	Yes	Yes	Yes	Yes	Yes	Yes	Yes	Yes	Yes	Yes	Yes	Yes	No	No
266	Bathangachhi	b	b	Yes	Yes	b	b	b	Yes	Yes	Yes	Yes	No	No	No
267	Gabindapur	c	a	Yes	Yes	a	a	a	Yes	Yes	Yes	Yes	Yes	Yes	Yes
268	Chak Gobindapur	Yes	Yes	a	Yes	Yes	c	b	Yes	a	b	Yes	Yes	Yes	Yes
269	Bharatpur	c	b	Yes	b	b	b	b	Yes	Yes	b	Yes	Yes	Yes	Yes
270	Jamalpur	Yes	Yes	Yes	Yes	Yes	Yes	Yes	Yes	Yes	Yes	Yes	Yes	Yes	Yes
271	Jalkar Jalmahal	a	Yes	a	a	a	a	a	a	a	a	Yes	No	Yes	No
272	Sajapur	Yes	Yes	Yes	Yes	Yes	Yes	Yes	Yes	Yes	Yes	Yes	Yes	Yes	Yes
273	Radhakantapur	Yes	Yes	Yes	Yes	Yes	Yes	Yes	Yes	Yes	Yes	Yes	Yes	Yes	Yes
274	Dhwaja Pushkarini	Yes	Yes	Yes	Yes	Yes	Yes	Yes	Yes	Yes	Yes	Yes	No	No	No
275	Panighata	Yes	Yes	Yes	Yes	Yes	Yes	Yes	Yes	Yes	Yes	Yes	Yes	Yes	Yes
276	Hatgachha	Yes	Yes	Yes	Yes	Yes	b	a	Yes	Yes	Yes	Yes	Yes	No	No
277	Kamari	Yes	b	Yes	Yes	b	a	b	Yes	Yes	a	Yes	Yes	No	No
278	Anantapur	Yes	c	a	Yes	b	a	b	Yes	Yes	a	Yes	Yes	No	No
279	Baninathpur														
280	Kuturaia	Yes	Yes	Yes	Yes	Yes	Yes	Yes	Yes	Yes	Yes	Yes	Yes	Yes	Yes
281	Juranpur	Yes	Yes	Yes	Yes	Yes	Yes	Yes	Yes	Yes	Yes	Yes	Yes	Yes	Yes

Nearest Town		Land Use							
		Area under different types of land use (in hectares rounded up to one decimal place)							
Name	Distance range code i.e. a for < 5 Kms, b for 5-10 Kms and c for 10+ kms .	Forests	Area under Non-agricultural Uses	Barren and Un-cultivable land	Permanent Pastures and Other Grazing Lands	Land Under Miscellaneous Tree Crops etc.	Culturable Waste Land	Name of Village	Serial Number
102	103	104	105	106	107	108	109	2	1

		0	0	0	0	0	6.4	Char Tejnagar	241
KRISHNAGAR	c	0	4.8	0	0	0	0	Tejnagar	242
		0	0	0	0	0	0	Char Palasi	243
KRISHNAGAR	c	0	610.7	0	0	0	0	Palasi	244
BELDANGA	c	0	206.4	0	0	0	0	Sajua	245
BELDANGA	c	0	186.5	0	0	0	0	Uttar Hajrapota	246
BELDANGA	c	0	65.9	0	0	0	0	Panchkhela	247
PALASSEY M.BA:	a	0	269	0	0	0	0	Bhurulia	248
MIRA PALASSEY	a	0	4	0	0	0	0	Chhota Kulberia	249
MIRA PALASSEY	b	0	347.6	0	0	0	0	Erardanga	250
KRISHNAGAR	b	0	101.2	0	0	0	0	Bara Kulberia	251
KRISHNAGAR	b	0	27.1	0	0	0	0	Narayanpur	252
KRISHNAGAR	b	0	42.4	0	0	0	0	Manikdihi	253
		0	0	0	0	0	0	Char Manikdihi	254
		0	0	0	0	0	0	Char Serpur	255
		0	0	0	0	0	0	Char Lakhuria	256
KRISHNAGAR	b	0	78.6	0	0	0	0	Kaliganj	257
KRISHNAGAR	b	0	38.4	0	0	0	0	Serpur	258
KRISHNAGAR	b	0	32.8	0	0	0	0	Khidirpur	259
KRISHNAGAR	b	0	40.7	0	0	0	0	Chapra	260
KRISHNAGAR	b	0	37.3	0	0	0	0	Sahapur	261
KRISHNAGAR	b	0	3.2	0	0	0	0	Chak Khidirpur	262
KRISHNAGAR	b	0	56.6	0	0	0	0	Radhikapur	263
KRISHNAGAR	b	0	43.3	0	0	0	0	Jot Mahesh	264
KRISHNAGAR	b	0	46.9	0	0	0	0	Chapai	265
MIRA PALASSEY	b	0	25.8	0	0	0	0	Bathangachhi	266
KRISHNAGAR	c	0	70	0	0	0	0	Gabindapur	267
BERHAMPUR	c	0	40.6	0	0	0	0	Chak Gobindapur	268
KRISHNAGA	c	0	50.8	0	0	0	0	Bharatpur	269
KRISHNAGAR	c	0	124.4	0	0	0	0	Jamalpur	270
		0	0	0	0	0	0	Jalkar Jalmahal	271
KRISHNAGAR	b	0	63.4	0	0	0	0	Sajapur	272
KRISHNAGAR	b	0	83	0	0	0	0	Radhakantapur	273
KRISHNAGAR	b	0	28	0	0	0	0	Dhwaja Pushkarini	274
KRISHNAGAR	b	0	65.8	0	0	0	0	Panighata	275
KRISHNAGAR	c	0	60.5	0	0	0	0	Hatgachha	276
KRISHNAGAR	c	0	118.9	0	0	0	0	Kamari	277
KRISHNAGAR	c	0	82.9	0	0	0	0	Anantapur	278
		0	6	0	0	0	0	Baninathpur	279
KATWA	c	0	48.3	0	0	0	0	Kutura	280
KATWA	b	0	350.2	0	0	0	0	Juranpur	281

Land Use											
Area under different types of land use (in hectares rounded up to one decimal place)							Area irrigated by source (in hectare).				
Serial Number	Name of Village	Fallow lands other than current fallows	Current Fallows	Net Area Sown	Total Irrigated Land Area	Total Un-irrigated Land Area	Canals (C)	Wells/Tube-wells(W/TW)	Tanks/Lakes(T/L)	Water Falls(WF)	Others(O)
1	2	110	111	112	113	114	115	116	117	118	119

241	Char Tejnagar	0	0	96	16	80	0	0	0	0	16
242	Tejnagar	0	0	96	16	80	0	16	0	0	0
243	Char Palasi	0	0	49.8	0	49.8	0	0	0	0	0
244	Palasi	0	0	404.2	274.2	130	0	274.2	0	0	0
245	Sajua	0	0	276	176	100	0	176	0	0	0
246	Uttar Hajrapota	0	0	200	100	100	0	100	0	0	0
247	Panchkhela	0	0	100	0	100	0	0	0	0	0
248	Bhurulia	0	0	200	115	85	0	115	0	0	0
249	Chhota Kulberia	0	0	133.6	120	13.6	0	120	0	0	0
250	Erardanga	0	0	70	30	40	0	30	0	0	0
251	Bara Kulberia	0	0	658.8	456.4	202.4	0	60.7	371.7	0	24
252	Narayanpur	0	0	80.9	60.7	20.2	0	0	60.7	0	0
253	Manikdihi	0	0	269.2	188.2	81	0	60.7	127.5	0	0
254	Char Manikdihi	0	0	350	0	350	0	0	0	0	0
255	Char Serpur	0	0	19.4	0	19.4	0	0	0	0	0
256	Char Lakhuria	0	0	28.3	0	28.3	0	0	0	0	0
257	Kaliganj	0	0	388.8	346.6	42.2	0	283.4	63.2	0	0
258	Serapur	0	0	101.2	81	20.2	0	0	81	0	0
259	Khidirpur	0	0	81.7	61.5	20.2	0	0	61.5	0	0
260	Chapra	0	0	126	85.5	40.5	0	0	44.9	0	40.6
261	Sahapur	0	0	52.1	12.1	40	8.1	0	4	0	0
262	Chak Khidirpur	0	0	34	17	17	0	0	0	0	17
263	Radhikapur	0	0	165.2	124.7	40.5	0	0	124.7	0	0
264	Jot Mahesh	0	0	58.7	38.5	20.2	0	0	38.5	0	0
265	Chapai	0	0	191.5	121.5	70	0	0	121.5	0	0
266	Bathangachhi	0	0	200	100	100	0	100	0	0	0
267	Gabindapur	0	0	779	440	339	40	250	150	0	0
268	Chak Gobindapur	0	0	167.4	126.9	40.5	126.7	0	0	0	0.2
269	Bharatpur	0	0	377	227	150	0	227	0	0	0
270	Jamalpur	0	0	526.3	445.3	81	0	121.4	323.9	0	0
271	Jalkar Jalmahal	0	0	40.5	0	40.5	0	0	0	0	0
272	Sajapur	0	0	400.8	384.6	16.2	0	121.4	263.2	0	0
273	Radhakantapur	0	0	409.1	283.3	125.8	0	283.3	0	0	0
274	Dhwaja Pushkarini	0	0	40.4	36.4	4	0	0	36.4	0	0
275	Panighata	0	0	384.6	344.1	40.5	0	20.2	323.9	0	0
276	Hatgachha	0	0	546.5	445.3	101.2	0	121.4	323.9	0	0
277	Kamari	0	0	100	30	70	0	30	0	0	0
278	Anantapur	0	0	117.4	52.4	65	0	52.4	0	0	0
279	Baninathpur	0	0	147	147	0	0	46.7	0	0	100.3
280	Kutura	0	0	150	50	100	0	20	30	0	0
281	Juranpur	0	0	254	104	150	0	104	0	0	0

Name of three most important commodities manufactured			Name of Village	Serial Number
First	Second	Third		
120	121	122	2	1

			Char Tejnagar	241
			Tejnagar	242
			Char Palasi	243
			Palasi	244
			Sajua	245
			Uttar Hajrapota	246
			Panchkhela	247
			Bhurulia	248
			Chhota Kulberia	249
			Erardanga	250
			Bara Kulberia	251
			Narayanpur	252
	Molases	Rice	Manikdihi	253
			Char Manikdihi	254
			Char Serpur	255
			Char Lakhuria	256
	Molases	Rice	Kaliganj	257
			Serpur	258
	Molases	Risce	Khidirpur	259
			Chapra	260
	Molases	Rice	Sahapur	261
			Chak Khidirpur	262
			Radhikapur	263
			Jot Mahesh	264
			Chapai	265
			Bathangachhi	266
Rice	Sac	Atta	Gabindapur	267
			Chak Gobindapur	268
Rice	Sac	Atta.	Bharatpur	269
			Jamalpur	270
			Jalkar Jalmahal	271
			Sajapur	272
			Radhakantapur	273
			Dhwaja Pushkarini	274
			Panighata	275
			Hatgachha	276
			Kamari	277
			Anantapur	278
			Baninathpur	279
			Kuturia	280
			Juranpur	281

Census of India 2011
Amenities and Land use

Serial Number	Name of Village	Location code no.	Total area of the village (in hectares rounded up to one decimal place)	Total population (2011 census)	Number of households (2011 census)	Number of educational amenities available in village , the distance range code viz; a for 0-5 kms, b for 5-10 kms, c for 10+ kms of nearest place where facility is available							
						Pre-Primary school (PP)	Primary school (P)	Middle school (M)	Secondary School (S)	Senior Secondary school (SS)	Degree college of arts science & commerce (ASC)	Engineering college(EC)	Medical college (MC)
1	2	3	4	5	6	7	8	9	10	11	12	13	14
282	Char Sriharipur	321334	6.1	0	0								
283	Fulbagan	321335	130.7	665	151	1	1						
284	Char Sitahati	321336	49.4	472	116	b	a	a	b	b	b	c	c
285	Char Dattabati	321337	34	0	0								
286	Gobra	321338	668.5	4221	1009	9	9	a	a	a	b	c	
287	Chhutipur	321339	159	3125	726	1	1						
288	Adampur	321340	197.9	871	233	1	1						
289	Kalibas	321341	5.3	0	0								
290	Jayrampur	321342	271.1	2393	612	2	2						
291	Baraitna	321343	363.8	3090	748	1	1						
292	Hijuli	321344	220.2	2166	535	2	2						
293	Tegharia	321345	122.6	1392	370	1	1	1	a	a	c	c	c
294	Ashachia	321346	276	2168	493	2	2	1	2	1	c	c	c
295	Bashar Khola	321347	292.6	4419	1003	2	2	1	1	1	c	c	c
296	Chak Kuturia	321348	26.3	0	0								
297	Naopara	321349	237.6	1175	310	2	2						
298	Seorataza	321350	110.9	2566	557	2	2	a	a	a	c	c	c
299	Debagram	321351	1943.7	32695	7817	16	15	5	3	3	c	c	c
300	Dingel	321352	384.9	3761	755	1	1	1	a	a	c	c	c
301	Pacha Chandpur	321353	102.4	2001	456	2	2	a	a	a	c	c	c
302	Bhaga	321354	84.2	1297	324	2	2	a	a	a	c	c	c
303	Banpalashi	321355	81.3	587	134	b							
304	Kamalbati	321356	116.2	875	216	1	1						
305	Bairampur	321357	119.8	1597	482	1	1						
306	Khorda Palashi	321358	120.2	621	145	2	2						
307	Palit Bege	321359	201.5	2436	549	2	2	1					
308	Khorda Bege	321360	144.9	774	206	1	1						
309	Solakur	321361	2	0	0								
310	Arar Bege	321362	128.7	1163	276	1	1						
311	Chak Bege	321363	339.5	1617	430	1	1	1					
312	Gokul Nagar	321364	304.3	1624	400	1	1						
313	Rautara	321365	410.8	5642	1253	3	3	a	a	a	c	c	c
314	Chhota Atagi	321366	204.8	607	138	1	1	a	a	b	b	c	c
315	Mohanpur	321367	225.8	949	225	1	1	a	b				
316	Bara Atagi	321368	507.9	4571	1086	4	4	1	2	b			
317	Chanduria	321369	204	416	96	1	2	a					
318	Chak Maheshpur	321370	25.9	398	85	1	1	b	b				
319	Akanda Beria	321371	484.8	2958	748	2	2	1	b	b	b	c	c
320	Kanua	321372	388.1	1771	434	1	1	b	a	b	b	c	c
321	Bhagyabantapur	321373	240	2058	544	1	1	1	a	b	b	c	c
322	Naihathi	321374	39.7	0	0								
323	Nasipur	321375	88.6	2101	477	1	1	a	a	b	b	c	c
324	Kadihati	321376	146.1	1609	374	2	2				2	1	2

- Village Directory

(As in 2009)

le. (If not available within the < 5 Kms, b for 5-10 Kms and c if facility is available is given).						Number of Medical Amenities available. (If not available within the village, the distance range code viz; a for < 5 Kms, b for 5-10 Kms and c for 10+ kms of nearest place where facility is available is given).						Name of Village	Serial Number						
Management institute (MI)	Polytechnic (Pt)	Vocational training school /ITI	Non-formal training centre (NFTC)	Special school for disabled (SSD)	Others (specify)	Community health centre (CHC)	Primary health centre (PHC)	Primary health sub centre (PHS)	Maternity and child welfare centre (MCW)	T.B. clinic (TBC)	Hospital-allopathic (HA)			Hospital-alternative medicine (HO)	Dispensary (D)	Veterinary hospital (VH)	Mobile health clinic (MHC)	Family welfare centre (FWC)	
15	16	17	18	19	20	21	22	23	24	25	26	27	28	29	30	31	2	1	
																		Char Sriharipur	282
																		Fulbagan	283
c	b	b	b	c		b	b	b	b	c	b	c	b	b	b	b		Char Sitahati	284
																		Char Dattabati	285
	c	c		c		c	a	1	c	a	c		c	c				Gobra	286
						a	a	a	a									Chhutipur	287
						a	a	a										Adampur	288
																		Kalibas	289
									1									Jayrampur	290
						1		1	1					1				Baraitna	291
								a										Hijuli	292
c	c	c	b	c		c	c	a	c	c	c	c	a	c	c	c		Tegharia	293
c	c	c	b	c		c	b	1	c	c	b	c	1	b	c	c		Ashachia	294
c	c	c	c	c		b	b	1	b	b	b	b	a	b	c	c		Bashar Khola	295
																		Chak Kuturia	296
								a										Naopara	297
c	c	c	c	c		c	a	a	c	c	c	c	a	c	c	c		Seorataza	298
c	c	c	c	c		c	1	1	c	c	1			1	c			Debagram	299
c	c	c	c	c		c	a	a	c	c	a	c	a	a				Dingel	300
c	c	c	c	c		c	b	1	c	c	b	c	b	b		c		Pacha Chandpur	301
	c	c	c	c		c	b	a	c	c	b	c	b	b		c		Bhaga	302
								b										Banpalashi	303
						a	b	b	c	b	c	c	b	b	b	b		Kamalhati	304
								b										Bairampur	305
						a	b	b	c	b	c	c	b	b	b	b		Khorda Palashi	306
								1										Palit Bege	307
																		Khorda Bege	308
																		Solakur	309
								1										Arar Bege	310
							b	a	c		b			b				Chak Bege	311
								1										Gokul Nagar	312
c	c	c	c			c	b	a	c	c	c	c	a	c	c	c		Rautara	313
c	c	c	b	c		b	a	a	b	b	b	b	a	b	c	c		Chhota Atagi	314
c	c	c		c		c	c	b		c	c	c	c	b	c			Mohanpur	315
c	c	c	c	c		b	b	1	c	c	c		b					Bara Atagi	316
c	c	c						2	2	2	2							Chanduria	317
c	c	c		c		c	c	b		c	c	c	c	c				Chak Maheshpur	318
c	c	c	c	c		b	b	b	b	b	b	b	b	b	b	b		Akanda Beria	319
c	c	c		c		b	b	b	b	a	b	b	b	b	b	b		Kanua	320
c	c	c	c	c		b	b	1	b	1	a	a	b	b	b	b		Bhagyabantapur	321
																		Naihati	322
c	c	c	c	c		b	b	1	b	a	b	b	b	b	b	b		Nasipur	323
	2	2																Kadihati	324

Serial Number	Name of Village	Number of Non-Government Medical Amenities available.							Availability of drinking water - Yes / No							
		Charitable non Govt. hospital/Nursing home.	Medical practitioner with MBBS Degree	Medical practitioner with other degree	Medical practitioner with no degree	Traditional practitioner and faith healer	Medicine Shop	Others	Tap water (Treated/Untreated)	Well water (Covered / Uncovered well)	Hand Pump	Tube wells / Bore well	Spring	River / Canal	Tank / Pond / Lake	Others
1	2	32	33	34	35	36	37	38	39	40	41	42	43	44	45	46
282	Char Sriharipur															
283	Fulbagan	0	0	0	0	0	0	0	No	No	Yes	No	No	Yes	No	No
284	Char Sitahati	0	0	0	0	0	0	0	No	No	No	No	No	No	No	No
285	Char Dattabati															
286	Gobra	0	0	0	0	0	0	0	Yes	No	No	Yes	No	Yes	Yes	No
287	Chhutipur	0	0	0	0	0	0	0	Yes	No	Yes	Yes	No	No	Yes	No
288	Adampur	0	0	0	0	0	0	0	Yes	No	Yes	Yes	No	No	Yes	No
289	Kalibas															
290	Jayrampur	0	0	0	0	0	0	0	Yes	No	Yes	Yes	No	No	Yes	No
291	Baraitna	0	0	0	0	0	0	0	Yes	No	Yes	Yes	No	No	Yes	No
292	Hijuli	0	0	0	0	0	0	0	Yes	No	Yes	Yes	No	No	Yes	No
293	Tegharia	0	0	1	0	0	0	1	Yes	No	Yes	Yes	No	No	Yes	No
294	Ashachia	0	0	0	3	2	0	0	Yes	No	Yes	Yes	No	No	Yes	No
295	Bashar Khola	0	0	0	0	0	0	0	Yes	No	Yes	Yes	No	No	Yes	No
296	Chak Kuturia															
297	Naopara	0	0	0	0	0	0	0	Yes	No	Yes	Yes	No	No	Yes	No
298	Seorataza	0	0	0	0	0	0	0	Yes	No	Yes	Yes	No	No	Yes	No
299	Debagram	0	0	0	0	0	0	0	Yes	No	Yes	No	No	No	No	No
300	Dingel	0	0	0	0	0	0	0	Yes	No	Yes	Yes	No	No	No	Yes
301	Pacha Chandpur	0	0	0	0	0	0	0	No	No	Yes	No	No	No	Yes	No
302	Bhaga	0	0	0	0	0	0	0	No	No	Yes	No	No	No	Yes	No
303	Banpalashi	0	0	0	0	0	0	0	Yes	No	Yes	Yes	No	No	Yes	No
304	Kamalbati	0	0	0	0	0	0	0	Yes	No	Yes	Yes	No	No	Yes	No
305	Bairampur	0	0	0	0	0	0	0	Yes	No	Yes	Yes	No	No	Yes	No
306	Khorda Palashi	0	0	0	0	0	0	0	Yes	No	Yes	Yes	No	No	Yes	No
307	Palit Bege	0	0	0	0	0	0	0	Yes	No	Yes	Yes	No	No	Yes	No
308	Khorda Bege	0	0	0	0	0	0	0	Yes	No	Yes	Yes	No	Yes	Yes	No
309	Solakur															
310	Arar Bege	0	0	0	0	0	0	0	Yes	No	Yes	Yes	No	Yes	Yes	No
311	Chak Bege	0	0	0	0	0	0	0	Yes	No	Yes	Yes	No	No	Yes	No
312	Gokul Nagar	0	0	0	0	0	0	0	Yes	No	Yes	Yes	No	No	Yes	No
313	Rautara	0	0	0	3	0	0	0	Yes	No	Yes	Yes	No	Yes	Yes	No
314	Chhota Atagi	0	0	0	0	0	0	0	Yes	No	Yes	Yes	No	Yes	Yes	No
315	Mohanpur	0	0	0	0	0	0	0	Yes	No	Yes	No	No	No	No	No
316	Bara Atagi	0	0	0	1	0	0	0	Yes	No	No	No	No	No	Yes	No
317	Chanduria	0	0	0	0	0	0	0	Yes	No	Yes	No	No	No	Yes	No
318	Chak Maheshpur	0	0	0	0	0	0	0	Yes	No	Yes	No	No	No	Yes	No
319	Akanda Beria	0	0	0	0	0	0	0	Yes	No	Yes	Yes	No	No	No	No
320	Kanua	0	0	0	0	0	1	0	Yes	No	Yes	Yes	No	No	Yes	No
321	Bhagyabantapur	0	0	0	0	0	0	0	Yes	No	Yes	Yes	No	Yes	Yes	No
322	Naihati															
323	Nasipur	0	0	0	1	0	0	0	No	No	No	Yes	No	No	No	No
324	Kadihati	0	0	0	0	0	0	0	No	No	Yes	Yes	No	Yes	Yes	No

Availability of toilet & others Yes / No				Communication and transport facilities (If amenities available code -Yes is given except for Village Pin Code ,If not available within the village , the distance range code viz; a for < 5 Kms, b for 5-10 Kms and c for 10+ kms of nearest place where facility is available is given).									
Community toilet including bath.	Community toilet excluding bath.	Rural sanitary mart or sanitary hardware outlet available near the village.	Community bio- gas or recycle of waste for productive use.	Post office(PO)	Sub post office (SPO)	Post & Telegraph office (P&TO)	Village Pin Code	Telephones (Land lines)	Public call office (PCO)	Mobile phone coverage	Name of Village	Serial Number	
47	48	49	50	51	52	53	54	55	56	57	2	1	
No	No	No	No	b	b	b	741156	b	b	b	Char Sriharipur	282	
No	No	No	No	b	b	b	741156	b	b	b	Fulbagan	283	
No	No	No	No	b	b	b	741156	b	b	b	Char Sitahati	284	
No	No	No	No	b	b	b	741156	b	b	b	Char Dattabati	285	
No	No	No	No	c	a	c	741156	Yes	Yes	Yes	Gobra	286	
No	No	No	No	c	a	b	741166	Yes	b	b	Chhutipur	287	
No	No	No	No	c	a	b	741150	Yes	a	Yes	Adampur	288	
No	No	No	No	c	a	b	741150	Yes	a	Yes	Kalibas	289	
No	No	No	No	c	a	c	741150	b	b	Yes	Jayrampur	290	
No	No	No	No	c	a	c	741150	Yes	b	Yes	Baraitna	291	
No	No	No	No	c	a	b	741137	a	Yes	a	Hijuli	292	
No	No	No	No	c	a	c	741137	Yes	c	Yes	Tegharia	293	
No	No	No	No	b	Yes	b	741137	Yes	Yes	Yes	Ashachia	294	
No	No	No	No	b	Yes	b	741150	Yes	b	Yes	Bashar Khola	295	
No	No	No	No	b	Yes	b	741150	Yes	b	Yes	Chak Kuturia	296	
No	No	No	No	c	a	c	741137	a	b	Yes	Naopara	297	
No	No	No	No	a	a	c	741137	Yes	a	Yes	Seorataza	298	
No	No	No	No	Yes	Yes	Yes	741137	Yes	Yes	Yes	Debagram	299	
No	Yes	No	No	a	Yes	a	741137	Yes	Yes	Yes	Dingel	300	
No	No	No	No	b	a	b	741137	Yes	Yes	Yes	Pacha Chandpur	301	
No	No	No	No	b	a	b	741137	Yes	Yes	Yes	Bhaga	302	
No	No	No	No	b	b	b	741137	b	b	b	Banpalashi	303	
No	No	No	No	b	b	b	741137	b	b	b	Kamalhati	304	
No	No	No	No	b	b	b	741137	b	b	b	Bairampur	305	
No	No	No	No	b	b	b	741137	b	b	b	Khorda Palashi	306	
No	No	No	No	Yes	b	b	741137	b	b	b	Palit Bege	307	
No	No	No	No	b	a	b	741137	b	b	b	Khorda Bege	308	
No	No	No	No	b	a	b	741137	b	b	b	Solakur	309	
No	No	No	No	a	Yes	b	741137	b	b	b	Arar Bege	310	
No	No	No	No	b	b	b	741137	b	b	b	Chak Bege	311	
No	No	No	No	b	b	b	741137	b	b	b	Gokul Nagar	312	
No	No	No	No	c	a	c	741137	Yes	a	Yes	Rautara	313	
No	No	No	No	b	a	b	741137	Yes	a	Yes	Chhota Atagi	314	
No	No	No	No	c	a	c	741156	a	b	Yes	Mohanpur	315	
No	No	Yes	No	Yes	Yes	c	741137	Yes	Yes	Yes	Bara Atagi	316	
Yes	Yes	No	No	Yes	Yes	c	741137	Yes	Yes	Yes	Chanduria	317	
No	No	No	No	c	a	c	741156	a	b	Yes	Chak Maheshpur	318	
No	No	No	No	b	Yes	b	741137	b	Yes	b	Akanda Beria	319	
No	No	No	No	a	a	a	741150	b	a	a	Kanua	320	
No	No	No	No	b	Yes	b	741150	b	Yes	b	Bhagyabantapur	321	
No	No	No	No	b	Yes	b	741150	b	Yes	b	Naihati	322	
No	No	No	No	a	a	b	741156	b	a	a	Nasipur	323	
No	No	No	No	b	b	b	741157	b	b	b	Kadihati	324	

Communication and transport facilities (If amenities available code -Yes is given except for Village Pin Code ,If not available within the village , the distance range code viz; a for < 5 Kms, b for 5-10 Kms and c for 10+ kms of nearest place where facility is available is given).												Village connected to highway (If amenities available code viz; a for < 5 Kms, b for 5-10 Kms and c for 10+ kms of nearest place where facility is available is given).				
Serial Number	Name of Village	Internet cafes/ Common service centre (CSC)	Private courier facility	Bus service (Public & Private)	Railway stations	Auto/Modified Autos	Taxis and Vans	Tractors	Cycle-pulled rickshaws(Manual & Machine driven)	Carts driven by animals	Sea /River ferry service	Connected to national highway(NH)	Connected to state highway(SH)	Connected to major district road (MDR)	Connected to others district road	Pucca roads
1	2	58	59	60	61	62	63	64	65	66	67	68	69	70	71	72
282	Char Sriharipur															
283	Fulbagan	b	b	b	b	b	b	b	Yes	Yes	Yes				Yes	b
284	Char Sitahati	b	b	b	b	b	b	b	b	a	b	c	b	b	b	b
285	Char Dattabati															
286	Gobra	c	c	a	c	b	Yes	Yes	Yes	Yes	b	c	c		Yes	Yes
287	Chhutipur	c	b	a	c	c	Yes	a	Yes	Yes	c	c		a	Yes	a
288	Adampur	b	b	a	c	b	a	a	Yes	Yes	c					Yes
289	Kalibas															
290	Jayrampur	b	b	a	c	c	a	a	Yes	Yes	c				Yes	Yes
291	Baraitna	b	b	Yes	c	c	Yes	Yes	Yes	Yes	c	c	c	Yes	Yes	Yes
292	Hijuli	a	a	a	c	c	Yes	a	Yes	Yes	c	b		Yes	Yes	a
293	Tegharia	c	c	Yes	c	c	c	Yes	Yes	Yes	a	c	c	Yes	c	Yes
294	Ashachia	b	Yes	Yes	b	b	Yes	Yes	Yes	Yes	a	b	b	Yes	b	Yes
295	Bashar Khola		Yes	b	b	b	b	Yes	Yes	Yes	a	b	b		Yes	Yes
296	Chak Kuturia															
297	Naopara	b	b	Yes	b	c	Yes	b	Yes	Yes	c	c			Yes	Yes
298	Seorataza	a	a	Yes	a	a	a	Yes	Yes	Yes	b	a	a	a	a	Yes
299	Debagram	b	b	Yes	Yes	c	Yes	Yes	Yes	Yes	b	Yes			Yes	Yes
300	Dingel	c	c	Yes	a	a	Yes	Yes	Yes	Yes	c			Yes	Yes	Yes
301	Pacha Chandpur	b	b	Yes	b	b	Yes	b	Yes	Yes	c	Yes	b	Yes	b	b
302	Bhaga	b	b	Yes	b	b	Yes	b	Yes	Yes	c		b	b	b	b
303	Banpalashi	b	b	Yes	b	b	Yes	b	Yes	Yes	b					a
304	Kamalbati	b	b	Yes	b	b	Yes	b	Yes	Yes	b					Yes
305	Bairampur	b	b	b	b	b	Yes	b	b	Yes	b	b	b	b	b	Yes
306	Khorda Palashi	b	b	Yes	b	b	Yes	b	Yes	Yes	b					a
307	Palit Bege	b	b	b	b	b	b	b	Yes	Yes	b	a	a	a	a	Yes
308	Khorda Bege	b	b	Yes	b	b	Yes	b	Yes	Yes	c	b	b		Yes	a
309	Solakur															
310	Arar Bege	b	c	Yes	b	b	Yes	b	Yes	Yes	c	a	a		Yes	a
311	Chak Bege	b	c	Yes	b	b	Yes	b	Yes	Yes	c	a	a	Yes	Yes	a
312	Gokul Nagar	b	c	Yes	b	b	Yes	b	Yes	Yes	c	b	b	Yes	Yes	b
313	Rautara	c	c	Yes	c	c	Yes	Yes	Yes	Yes	Yes	c	c	c	Yes	Yes
314	Chhota Atagi	b	b	Yes	b	b	b	Yes	Yes	Yes	Yes	b	b	b	b	Yes
315	Mohanpur	c	a	a	b	c	Yes	Yes	b	Yes	b	c		b	a	a
316	Bara Atagi	b	b	Yes	c	c	Yes	Yes	Yes	Yes	c	c	c	Yes	Yes	a
317	Chanduria	c	b	a	b	c	Yes	Yes	Yes	Yes	c	b				a
318	Chak Maheshpur	c	a	a	b	c	Yes	Yes	Yes	Yes	b	c	c	c	b	a
319	Akanda Beria	b	b	Yes	b	b	b	a	Yes	Yes	Yes			Yes	Yes	a
320	Kanua	b	b	Yes	b	b	Yes	b	Yes	Yes	b	c	a	Yes	Yes	a
321	Bhagyabantapur	b	b	Yes	b	b	Yes	b	Yes	Yes	Yes			Yes	Yes	Yes
322	Naihati															
323	Nasipur	b	b	Yes	b	b	a	a	Yes	Yes	a	c	a	Yes	Yes	a
324	Kadihati	b	b	Yes	b	a	a	a	a	a	Yes			Yes	Yes	Yes

ys,village roads, banks & credit societies
 :-Yes is given, If not available within the
 code viz; a for < 5 Kms, b for 5-10 Kms
 place where facility is available is given).

Availability of miscellaneous facilities (If amenities available code -Yes is given, If not
 available within the village , the distance range code viz; a for < 5 Kms, b for 5-10 Kms
 and c for 10+ kms of nearest place where facility is available is given).

Kutchcha roads	Water bounded macadam(WBM) roads	Navigable waterway (river/canal)(NW)	Footpaths (FP)	Commercial & Co-operative Banks	ATM	Agricultural Credit Societies	Self-Help Group (SHG)	Public distribution system (PDS) shop	Mandis / Regular market	Weekly Haat	Agricultural marketing society	Integrated Child Development Scheme (Nutritional Centres)	Anganwadi Centre (Nutritional Centres)	Others (Nutritional Centres)	Name of Village	Serial Numbr
73	74	75	76	77	78	79	80	81	82	83	84	85	86	87	2	1
															Char Sriharipur	282
Yes	a			b	c	b	Yes	Yes	c	Yes	Yes	Yes	Yes	Yes	Fulbagan	283
b	b	b	a			c	a	b	c	c	b	c	a	Yes	Char Sitahati	284
															Char Dattabati	285
Yes	b	Yes	Yes	a	c	c	Yes	Yes	c	Yes	a	Yes	Yes	Yes	Gobra	286
Yes	Yes		Yes			c	Yes	Yes	c	Yes	Yes	Yes	Yes	Yes	Chhutipur	287
Yes	Yes					b	Yes	Yes	c	Yes	Yes	Yes	Yes	Yes	Adampur	288
															Kalibas	289
Yes	Yes		Yes			c	Yes	Yes	c	Yes	Yes	Yes	Yes	Yes	Jayrampur	290
Yes	Yes		Yes	Yes		c	Yes	Yes	c	Yes	Yes	Yes	Yes	Yes	Baraitna	291
Yes	Yes		Yes			c	Yes	Yes	c	Yes	Yes	Yes	Yes	Yes	Hijuli	292
Yes	Yes	Yes	Yes	c	c	b	Yes	a	c	c	c	c	Yes	Yes	Tegharia	293
Yes	Yes	Yes	Yes	b	b	Yes	Yes	Yes	b	b	b	b	Yes	Yes	Ashachia	294
Yes	Yes	Yes	Yes	b	b	c	Yes	Yes	c	b	b	b	Yes	Yes	Bashar Khola	295
															Chak Kuturia	296
Yes	Yes		Yes			c	Yes	Yes	c	Yes	Yes	Yes	Yes	Yes	Naopara	297
Yes	Yes	Yes	Yes	a	a	c	Yes	Yes	c	Yes	Yes	Yes	Yes	Yes	Seorataza	298
a	Yes		Yes	Yes	Yes	Yes	Yes	Yes	Yes	Yes	Yes	Yes	Yes	Yes	Debagram	299
a	Yes		Yes	a	a	c	Yes	Yes	c	a	a	Yes	Yes	Yes	Dingel	300
a	Yes	c	Yes	b	b	c	Yes	b	c	b	b	b	Yes	Yes	Pacha Chandpur	301
a	Yes	c	Yes	b	b	c	Yes	b	c	b	b	b	Yes	Yes	Bhaga	302
Yes	Yes			b	b	c	Yes	Yes	c	Yes	Yes	c	Yes	Yes	Banpalashi	303
Yes	Yes					c	Yes	Yes	c	b	b	c	Yes	Yes	Kamalhati	304
Yes	Yes	b	Yes	Yes	b	b	Yes	Yes	c	c	b	b	Yes	Yes	Bairampur	305
Yes	Yes			b	b	c	Yes	Yes	c	b	b	c	Yes	Yes	Khorda Palashi	306
Yes	Yes	a	Yes	b	b	c	Yes	b	c	b	b	b	Yes	Yes	Palit Bege	307
a	Yes	Yes	b	b	b	c	Yes	Yes	c	b	b	b	Yes	Yes	Khorda Bege	308
															Solakur	309
Yes	Yes	Yes	Yes	b	b	c	Yes	b	c	b	b	b	Yes	Yes	Arar Bege	310
Yes	Yes	Yes	Yes	b	b	c	Yes	b	c	b	b	b	Yes	Yes	Chak Bege	311
Yes	Yes	Yes	Yes	b	b	c	Yes	b	c	b	b	b	Yes	Yes	Gokul Nagar	312
Yes	Yes	Yes	Yes	c	c	c	Yes	Yes	c	c	c	c	Yes	Yes	Rautara	313
Yes	Yes	Yes	Yes	b	b	c	Yes	a	c	b	b	b	Yes	Yes	Chhota Atagi	314
a			b	c	c		Yes	Yes	c	c	Yes	Yes	Yes	Yes	Mohanpur	315
Yes			Yes			Yes	Yes	Yes	c	Yes	Yes	Yes	Yes	Yes	Bara Atagi	316
a						c	Yes	Yes	c	Yes	Yes	Yes	Yes	Yes	Chanduria	317
a				b	c	c	Yes	Yes	c	Yes	Yes	Yes	Yes	Yes	Chak Maheshpur	318
a		b	Yes			c	Yes	Yes	c	Yes	Yes	Yes	Yes	Yes	Akanda Beria	319
Yes	Yes	Yes	Yes	b	b	c	Yes	a	c	b	b	b	c	Yes	Kanua	320
Yes	a	a	Yes	b	b	c	Yes	Yes	c	Yes	Yes	Yes	Yes	Yes	Bhagyabantapur	321
															Naihati	322
Yes	Yes	Yes	Yes	b	b	c	Yes	Yes	c	Yes	Yes	Yes	Yes	Yes	Nasipur	323
Yes	Yes	Yes	Yes	a	b	c	Yes	Yes	c	b	b	Yes	Yes	Yes	Kadihati	324

Availability of miscellaneous facilities (If amenities available code -Yes is given, If not available within the village , the distance range code viz; a for < 5 Kms, b for 5-10 Kms and c for 10+ kms of nearest place where facility is available is given).												Availability of electricity (Yes/No)			
Serial Number	Name of Village	ASHA (Accredited Social Health Activist)	Community centre with/without TV	Sports Field,	Sports Club / Recreation Centre	Cinema / Video Hall	Public Library	Public Reading Room	Newspaper Supply	Assembly Polling station	Birth & Death Registration Office	Power Supply for Domestic Use (ED)	Power Supply for Agricultural Use (EAG)	Power Supply for Commercial Use (EC)	Power Supply for All Uses (EA)
1	2	88	89	90	91	92	93	94	95	96	97	98	99	100	101
282	Char Sriharipur														
283	Fulbagan	Yes	Yes	Yes	Yes	Yes	Yes	Yes	Yes	Yes	Yes	Yes	No	Yes	No
284	Char Sitahati	b	b	b	b	Yes	b	b	b	a	b	Yes	No	No	No
285	Char Dattabati														
286	Gobra	Yes	Yes	a	a	c	c	c	b	Yes	a	Yes	Yes	Yes	Yes
287	Chhutipur	Yes	Yes	Yes	Yes	Yes	Yes	Yes	Yes	Yes	Yes	Yes	Yes	Yes	Yes
288	Adampur	Yes	Yes	Yes	Yes	Yes	Yes	Yes	Yes	Yes	Yes	Yes	Yes	Yes	Yes
289	Kalibas														
290	Jayrampur	Yes	Yes	Yes	Yes	Yes	Yes	Yes	Yes	Yes	Yes	Yes	Yes	Yes	Yes
291	Baraitna	Yes	Yes	Yes	Yes	Yes	Yes	Yes	Yes	Yes	Yes	Yes	Yes	Yes	Yes
292	Hijuli	Yes	Yes	Yes	Yes	Yes	Yes	Yes	Yes	Yes	Yes	Yes	Yes	Yes	Yes
293	Tegharia	Yes	c	a	Yes	c	a	c	Yes	Yes	a	Yes	Yes	No	No
294	Ashachia	Yes	b	Yes	Yes	b	a	b	Yes	Yes	a	Yes	Yes	No	No
295	Bashar Khola	Yes	b	Yes	Yes	b	Yes	Yes	Yes	Yes	a	Yes	Yes	No	No
296	Chak Kuturia														
297	Naopara	Yes	Yes	Yes	Yes	Yes	Yes	Yes	Yes	Yes	Yes	Yes	Yes	Yes	Yes
298	Seorataza	Yes	Yes	Yes	Yes	a	a	a	Yes	Yes	a	Yes	Yes	No	No
299	Debagram	Yes	Yes	Yes	Yes	Yes	Yes	Yes	Yes	Yes	Yes	Yes	Yes	Yes	Yes
300	Dingel	Yes	Yes	Yes	Yes	Yes	Yes	Yes	Yes	Yes	Yes	Yes	Yes	Yes	Yes
301	Pacha Chandpur	b	c	Yes	b	b	b	b	Yes	Yes	Yes	Yes	Yes	Yes	Yes
302	Bhaga	b	c	Yes	b	b	b	b	Yes	Yes	Yes	Yes	Yes	Yes	Yes
303	Banpalashi	Yes	b	Yes	b	b	c	c	b	Yes	b	Yes	No	Yes	No
304	Kamalbati	Yes	b	b	b	b	c	c	b	a	b	Yes	Yes	Yes	Yes
305	Bairampur	Yes	Yes	Yes	b	c	c	c	b	Yes	b	Yes	Yes	Yes	Yes
306	Khorda Palashi	Yes	b	Yes	b	b	c	c	b	Yes	b	Yes	No	Yes	No
307	Palit Bege	Yes	b	Yes	b	b	b	b	b	Yes	a	Yes	No	Yes	No
308	Khorda Bege	Yes	Yes	b	b	b	b	b	b	Yes	Yes	Yes	No	Yes	No
309	Solakur														
310	Arar Bege	Yes	Yes	b	b	b	b	b	b	Yes	Yes	Yes	No	Yes	No
311	Chak Bege	Yes	Yes	b	b	b	b	b	b	Yes	Yes	Yes	No	Yes	No
312	Gokul Nagar	Yes	Yes	b	b	b	b	Yes	b	Yes	Yes	Yes	No	Yes	No
313	Rautara	Yes	c	Yes	Yes	c	a	c	Yes	Yes	a	Yes	Yes	No	No
314	Chhota Atagi	Yes	b	a	a	b	b	b	Yes	Yes	b	Yes	Yes	No	No
315	Mohanpur	Yes	Yes	c	c	c	b	b	Yes	Yes	b	Yes	No	No	No
316	Bara Atagi	Yes	Yes	Yes	Yes	Yes	Yes	Yes	Yes	Yes	Yes	Yes	Yes	Yes	Yes
317	Chanduria	Yes	Yes	Yes	Yes	Yes	Yes	Yes	Yes	Yes	Yes	Yes	Yes	Yes	Yes
318	Chak Maheshpur	Yes	Yes	Yes	Yes	Yes	Yes	Yes	Yes	Yes	Yes	Yes	Yes	No	No
319	Akanda Beria	Yes	Yes	Yes	Yes	Yes	Yes	Yes	Yes	Yes	Yes	Yes	No	Yes	No
320	Kanua	Yes	b	b	b	b	Yes	b	Yes	Yes	Yes	Yes	No	Yes	No
321	Bhagyabantapur	Yes	Yes	Yes	Yes	Yes	Yes	Yes	Yes	Yes	Yes	Yes	No	Yes	No
322	Naihati														
323	Nasipur	Yes	Yes	Yes	Yes	Yes	Yes	Yes	Yes	Yes	Yes	Yes	No	Yes	No
324	Kadihati	Yes	Yes	Yes	Yes	b	b	b	b	Yes	a	Yes	No	Yes	No

Nearest Town		Land Use							
		Area under different types of land use (in hectares rounded up to one decimal place)							
Name	Distance range code i.e. a for < 5 Kms, b for 5-10 Kms and c for 10+ kms .	Forests	Area under Non-agricultural Uses	Barren and Un-cultivable land	Permanent Pastures and Other Grazing Lands	Land Under Miscellaneous Tree Crops etc.	Culturable Waste Land	Name of Village	Serial Number
102	103	104	105	106	107	108	109	2	1
		0	0	0	0	0	0	0 Char Sriharipur	282
KATWA	c	0	21.2	0	0	0	0	0 Fulbagan	283
		0	0	0	0	0	0	0 Char Sitahati	284
		0	0	0	0	0	0	0 Char Dattabati	285
KATWA	b	0	164.5	0	0	0	54	0 Gobra	286
KATWA	b	0	70	0	0	0	0	0 Chhutipur	287
KATWA	b	0	70.9	0	0	0	0	0 Adampur	288
		0	0	0	0	0	0	0 Kalibas	289
KATWA	b	0	90.1	0	0	0	0	0 Jayrampur	290
KATWA	c	0	93.8	0	0	0	0	0 Baraitna	291
KATWA	c	0	70.2	0	0	0	0	0 Hijuli	292
KATWA	c	0	20.6	0	0	0	0	0 Tegharia	293
KATWA	c	0	11.5	0	0	0	0	0 Ashachia	294
KATWA	c	0	20.2	0	0	0	0	0 Bashar Khola	295
		0	3	0	0	0	0	0 Chak Katuria	296
KATWA	c	0	10.6	0	0	0	0	0 Naopara	297
KRISHNAGAR	c	0	6.8	0	0	0	0	0 Seorataza	298
KRISHNAGAR	c	0	289.7	0	0	0	0	0 Debagram	299
KRISHNAGAR	c	0	80	0	0	0	0	0 Dingel	300
KRISHNAGAR	c	0	25	0	0	0	0	0 Pacha Chandpur	301
KRISHNAGAR	c	0	15	0	0	0	0	0 Bhaga	302
KRISHNANAGAR	b	0	9.2	0	0	0	0	0 Banpalashi	303
KRISHNANAGAR	b	0	10.1	0	0	0	0	0 Kamalhati	304
KRISHNANAGAR	b	0	15.5	0	0	0	0	0 Bairampur	305
KRISHNANAGAR	b	0	11.1	0	0	0	0	0 Khorda Palashi	306
KATWA	b	0	2.5	0	0	0	0	0 Palit Bege	307
KRISHNANAGAR	b	0	0.6	0	0	0	0	0 Khorda Bege	308
		0	0	0	0	0	0	0 Solakur	309
KATWA	c	0	13	0	0	0	0	0 Arar Bege	310
KATWA	b	0	29.8	0	0	0	0	0 Chak Bege	311
KATWA	b	0	27.7	0	0	0	0	0 Gokul Nagar	312
KATWA	b	0	30.2	0	0	0	0	0 Rautara	313
KATWA	c	0	11	0	0	0	0	0 Chhota Atagi	314
KATWA	b	40.8	10	0	0	0	0	0 Mohanpur	315
KATWA	b	0	7.9	0	0	0	0	0 Bara Atagi	316
KATWA	b	0	84	0	0	0	0	0 Chanduria	317
KATWA	b	2.9	9	0	0	0	0	0 Chak Maheshpur	318
KATWA	b	0	25.7	0	0	0	0	0 Akanda Beria	319
KATWA	a	0.3	26.8	0	0	0	0	0 Kanua	320
KATWA	b	0	30	0	0	0	0	0 Bhagyabantapur	321
		0	0	0	0	0	0	0 Naihati	322
KATWA	b	0	40.2	0	0	0	0	0 Nasipur	323
KATWA	b	0	39.5	0	0	0	0	0 Kadihati	324

Land Use												
Area under different types of land use (in hectares rounded up to one decimal place)							Area irrigated by source (in hectare).					
Serial Number	Name of Village	Fallow lands other than current fallows	Current Fallows	Net Area Sown	Total Irrigated Land Area	Total Un-irrigated Land Area	Canals (C)	Wells/Tube-wells(W/TW)	Tanks/Lakes(T/L)	Water Falls(WF)	Others(O)	
1	2	110	111	112	113	114	115	116	117	118	119	
282	Char Sriharipur	0	0	6.1	6.1	0	0	6.1	0	0	0	
283	Fulbagan	0	0	109.5	90	19.5	0	90	0	0	0	
284	Char Sitahati	0	0	49.4	0	49.4	0	0	0	0	0	
285	Char Dattabati	0	0	34	0	34	0	0	0	0	0	
286	Gobra	0	0	450	350	100	0	345	5	0	0	
287	Chhutipur	0	0	89	29	60	0	29	0	0	0	
288	Adampur	0	0	127	27	100	0	27	0	0	0	
289	Kalibas	0	0	5.3	0	5.3	0	0	0	0	0	
290	Jayrampur	0	0	181	30	151	0	30	0	0	0	
291	Baraitna	0	0	270	70	200	0	70	0	0	0	
292	Hijuli	0	0	150	120	30	0	120	0	0	0	
293	Tegharia	0	0	102	102	0	0	102	0	0	0	
294	Ashachia	0	0	264.5	100	164.5	0	100	0	0	0	
295	Bashar Khola	0	0	272.4	108	164.4	0	108	0	0	0	
296	Chak Kuturia	0	0	23.3	5.6	17.7	0	5.6	0	0	0	
297	Naopara	0	0	227	67	160	0	67	0	0	0	
298	Seorataza	0	0	104.1	29	75.1	0	29	0	0	0	
299	Debagram	0	0	1654	744	910	40	704	0	0	0	
300	Dingel	0	0	304.9	200	104.9	0	200	0	0	0	
301	Pacha Chandpur	0	0	77.4	60	17.4	0	60	0	0	0	
302	Bhaga	0	0	69.2	40	29.2	0	40	0	0	0	
303	Banpalashi	0	0	72.2	50	22.2	0	50	0	0	0	
304	Kamalbati	0	0	106.1	80	26.1	0	80	0	0	0	
305	Bairampur	0	0	104.3	80	24.3	0	80	0	0	0	
306	Khorda Palashi	0	0	109.1	70	39.1	0	70	0	0	0	
307	Palit Bege	0	0	199	100.8	98.2	0	100.8	0	0	0	
308	Khorda Bege	0	0	144.3	76.9	67.4	0	76.9	0	0	0	
309	Solakur	0	0	2	0	2	0	0	0	0	0	
310	Arar Bege	0	0	115.7	102.8	12.9	0	0	0	0	102.8	
311	Chak Bege	0	0	309.8	205.7	104.1	0	0	0	0	205.7	
312	Gokul Nagar	0	0	276.6	200	76.6	0	0	0	0	200	
313	Rautara	0	0	380.6	319.8	60.7	0	100.4	0	0	219.4	
314	Chhota Atagi	0	0	193.8	55	138.8	0	55	0	0	0	
315	Mohanpur	0	0	175	150	25	0	100	0	0	50	
316	Bara Atagi	0	0	500	490	10	0	4.6	0	0	485.4	
317	Chanduria	0	0	120	100	20	0	100	0	0	0	
318	Chak Maheshpur	0	0	14	12	2	0	12	0	0	0	
319	Akanda Beria	0	0	459.2	413.4	45.8	0	413.4	0	0	0	
320	Kanua	0	0	361	330	31	0	330	0	0	0	
321	Bhagyabantapur	0	0	210	130	80	0	130	0	0	0	
322	Naihati	0	0	39.7	19	20.7	0	0	0	0	19	
323	Nasipur	0	0	48.4	34.4	14	0	34.4	0	0	0	
324	Kadihati	0	0	106.6	87.4	19.2	0	87.4	0	0	0	

Name of three most important commodities manufactured			Name of Village	Serial Number
First	Second	Third		
120	121	122	2	1

			Char Sriharipur	282
			Fulbagan	283
Rice			Char Sitahati	284
	Atta		Char Dattabati	285
		Sac	Gobra	286
Paddy Huskins Machine			Chhutipur	287
			Adampur	288
			Kalibas	289
			Jayrampur	290
			Baraitna	291
			Hijuli	292
			Tegharia	293
			Ashachia	294
			Bashar Khola	295
			Chak Kuturia	296
			Naopara	297
			Seorataza	298
			Debagram	299
			Dingel	300
			Pacha Chandpur	301
			Bhaga	302
			Banpalashi	303
			Kamalhati	304
			Bairampur	305
			Khorda Palashi	306
			Palit Bege	307
			Khorda Bege	308
			Solakur	309
			Arar Bege	310
			Chak Bege	311
			Gokul Nagar	312
			Rautara	313
			Chhota Atagi	314
			Mohanpur	315
			Bara Atagi	316
			Chanduria	317
			Chak Maheshpur	318
			Akanda Beria	319
			Kanua	320
			Bhagyabantapur	321
			Naihati	322
			Nasipur	323
			Kadihati	324

Census of India 2011
Amenities and Land use

Serial Number	Name of Village	Location code no.	Total area of the village (in hectares rounded up to one decimal place)	Total population (2011 census)	Number of households (2011 census)	Number of educational amenities available in village , the distance range code viz; a for 0-5 kms, b for 5-10 kms, c for 10+ kms of nearest place where facility is available							
						Pre-Primary school (PP)	Primary school (P)	Middle school (M)	Secondary School (S)	Senior Secondary school (SS)	Degree college of arts science & commerce (ASC)	Engineering college(EC)	Medical college (MC)
1	2	3	4	5	6	7	8	9	10	11	12	13	14
325	Ballabhpara	321377	337.9	4997	1196	4	4	1	1	1	a	c	c
326	Basatpur	321378	441.9	2821	709	2	2	b	b	b	b	c	c
327	Rajnagar	321379	39.7	0	0								
328	Brajanathpur	321380	36.4	463	97	a	a	a	a	a	a	a	a
329	Faridpur	321381	248.5	1747	412	5	5	a	a	a	b		
330	Kamdebpur	321382	144.1	574	154	1	1	b	b	b	b		
331	Maheshpur	321383	208.4	2235	489	2	2	b	b	b	c		
332	Karalia	321384	250.5	1744	427	2	2	1	a	a	b		
333	Panchpota	321385	60.7	664	162	1	1	a	a	b	b		
334	Balidanga	321386	215.3	1139	258	1	1	1	a	a	b		
335	Char Balidanga	321387	172.8	0	0								
336	Sri Krishnapur	321388	93.1	296	65	1	1	a	a	a	b		
337	Dakshin Hajrapota	321389	329.4	1236	314	1	1	a	b	b	b		
338	Chak Durgabati	321390	20.6	0	0								
339	Chakundi	321391	344	1186	287	2	2	1	1				
340	Joyrambati	321392	20.2	130	26	1	1	a	a	c	c	c	c
341	Durgabati	321393	18.2	513	120	a	a	a	c	c	c	c	c
342	Sahazadpur	321394	27.9	0	0								
343	Rajarampur	321395	308.4	2246	557	7	7	3	1	1	c	c	c
344	Khalsi	321396	74.1	715	162	1	1	a	a	a	c	c	c
345	Char Khosalpur	321397	42.9	48	11	c	a	b	b	c	c	c	c
346	Sah Mahmudpur	321398	206.4	506	146	1	1	a	b	c	c	c	c
347	Ghola	321399	87.4	437	114	2	2	a	b	c	c	c	c
348	Dhapara	321400	106.4	32	9	1	1	a	b	b	c	c	c
349	Ghorai Khetra	321401	435	2945	767	2	2	1	a		c	c	b
350	Santipur	321402	129.9	1802	491	4	4	1					
351	Naosa	321403	63.1	1662	437	1	1						
352	Bil Bhalsuni	321404	36.4	0	0								
353	Dalupura	321405	195.9	1753	442	2	2	b	b	b	c	c	c
354	Sita Chandrapur	321406	85.4	942	227	1	1	b	b	b	c	c	c
355	Sapjola	321407	273.2	1229	317	2	2	1	1	c	c	c	c
356	Char Ramnagar	321408	144.5	0	0								
357	Char Gopalpur	321409	137.6	0	0								
358	Noachar	321410	255	1673	338	3	3	a	a	a	a	c	c
359	Molamdi	321411	608.8	8397	1846	4	4	1					
360	Shitalpur	321412	36.1	404	94	1	1						
361	Bara Chandghar	321413	1233.8	16713	3650	10	10	3	2	2			
362	Chhota Chandghar	321414	934.4	8761	2008	3	3	1	a	a	c		
363	Hat Gobindapur	321415	26	0	0								
364	Chak Gobindapur	321416	83.6	0	0								
365	Chak Chandghar	321417	29.9	0	0								
Block T O T A L :			31095.8	306197	71687	244	243	60	26	22	3	1	2

- Village Directory

(As in 2009)

le. (If not available within the < 5 Kms, b for 5-10 Kms and c if facility is available is given).					Number of Medical Amenities available. (If not available within the village , the distance range code viz; a for < 5 Kms, b for 5-10 Kms and c for 10+ kms of nearest place where facility is available is given).											Name of Village	Serial Number	
15	16	17	18	19	20	21	22	23	24	25	26	27	28	29	30			31
c	c	a		c		a	a	1	a	c	a	c	a	a	a	a	Ballabhpura	325
c	b	a	b	c		b	b	a	b	c	b	c	b	b	c	b	Basatpur	326
																	Rajnagar	327
a	a						a	a									Brajanathpur	328
							a	1									Faridpur	329
c	b	c		c		c	c	b		c	b	b	b	c			Kamdebpur	330
c	c	c				b	b	a		c	c	c	c	c		b	Maheshpur	331
							a	a						1			Karalia	332
							a	a									Panchpota	333
							a	a									Balidanga	334
																	Char Balidanga	335
																	Sri Krishnapur	336
							b	a									Dakshin Hajrapota	337
																	Chak Durgabati	338
						1	a	a	a	a	a	a	a	a	a	a	Chakundi	339
c	c	c	c	c		c	b	a	c	c	c	c	c	c		c	Joyrambati	340
c	c	c	c	c		c	b	a	c	c	b	b	b	c		c	Durgabati	341
																	Sahazadpur	342
c	c	c	c	c		2	2	1	2	2	2	2		2			Rajarampur	343
c	c	c	c	c		2	2										Khalsi	344
c	c	c	c	c		c	a	a	c	c	a	c	c	c		c	Char Khosalpur	345
c	c	c	c	c		c	a	a	c	c	a	c	c	c		c	Sah Mahmudpur	346
c	c	c	c	c		2	2										Ghola	347
c	c	c	c	c		2	2		2	2	2	2	2	2	2	2	Dhapara	348
c	c	c	c	c		1	2	1	c	b	b		b	b			Ghorai Khetra	349
																	Santipur	350
																	Naosa	351
																	Bil Bhalsuni	352
c	c	c	c	c		1	2	2									Daluipura	353
c	c	c	c	c		2	2	2	2	2	2	2					Sita Chandrapur	354
c	c	c	c	c		2	2	2	2	2	2	2	2	2	2	2	Sapjola	355
																	Char Ramnagar	356
																	Char Gopalpur	357
c	b	a	a	c		a	a	a	a	c	a	c	a	a	c	a	Noachar	358
								1									Molamdi	359
						b				b							Shitalpur	360
	a	1	1					2									Bara Chandghar	361
						c	c	1	c			b	c		c		Chhota Chandghar	362
																	Hat Gobindapur	363
																	Chak Gobindapur	364
																	Chak Chandghar	365
0	2	5	5	0	0	19	24	44	21	13	14	10	12	10	6	7	: Block T O T A L	

Serial Number	Name of Village	Number of Non-Government Medical Amenities available.							Availability of drinking water - Yes / No							
		Charitable non Govt. hospital/Nursing home.	Medical practitioner with MBBS Degree	Medical practitioner with other degree	Medical practitioner with no degree	Traditional practitioner and faith healer	Medicine Shop	Others	Tap water (Treated/Untreated)	Well water (Covered / Uncovered well)	Hand Pump	Tube wells / Bore well	Spring	River / Canal	Tank / Pond / Lake	Others
1	2	32	33	34	35	36	37	38	39	40	41	42	43	44	45	46
325	Ballabhpara	0	0	0	2	0	1	0	No	No	No	Yes	No	Yes	Yes	No
326	Basatpur	0	0	0	0	0	0	0	No	No	No	Yes	No	Yes	Yes	No
327	Rajnagar															
328	Brajanathpur	0	0	0	0	0	0	0	Yes	No	No	Yes	No	No	No	No
329	Faridpur	0	0	0	0	0	1	0	Yes	No	No	Yes	No	Yes	Yes	No
330	Kamdebpur	0	0	0	0	0	0	0	Yes	No	Yes	No	No	No	Yes	No
331	Maheshpur	0	0	0	0	0	0	0	Yes	No	Yes	No	No	No	Yes	No
332	Karalia	0	1	0	0	0	1	0	No	No	No	Yes	No	No	Yes	No
333	Panchpota	0	0	0	0	0	0	0	No	No	No	Yes	No	No	Yes	No
334	Balidanga	0	0	0	0	0	0	0	No	No	No	Yes	No	No	Yes	No
335	Char Balidanga															
336	Sri Krishnapur	0	0	0	0	0	0	0	No	No	No	Yes	No	No	No	No
337	Dakshin Hajrapota	0	1	0	0	0	1	0	No	No	No	Yes	No	Yes	No	No
338	Chak Durgabati															
339	Chakundi	0	0	0	0	0	0	0	No	No	Yes	Yes	No	No	Yes	No
340	Joyrambati	0	0	0	0	0	0	0	No	No	No	Yes	No	No	No	No
341	Durgabati	0	0	0	0	0	0	0	No	No	Yes	No	No	No	No	No
342	Sahazadpur															
343	Rajarampur	0	0	0	0	0	0	0	No	No	Yes	Yes	No	Yes	No	No
344	Khalsi	0	0	0	0	0	0	0	No	Yes	Yes	Yes	No	Yes	Yes	No
345	Char Khosalpur	0	0	0	0	0	0	0	No	No	No	Yes	No	No	No	No
346	Sah Mahmudpur	0	0	0	0	0	0	0	No	No	Yes	Yes	No	No	No	No
347	Ghola	0	0	0	0	0	0	0	No	Yes	Yes	Yes	No	No	No	No
348	Dhapara	0	0	0	0	0	0	0	No	No	Yes	No	No	No	Yes	No
349	Ghorai Khetra	0	0	0	0	0	0	0	Yes	No	Yes	Yes	No	No	Yes	No
350	Santipur	0	0	0	0	0	0	0	Yes	No	Yes	Yes	No	Yes	Yes	No
351	Naosa	0	0	0	0	0	0	0	Yes	No	Yes	Yes	No	No	Yes	No
352	Bil Bhalsuni															
353	Daluipura	0	0	0	0	0	0	0	No	No	Yes	Yes	No	No	Yes	No
354	Sita Chandrapur	0	0	0	0	0	0	0	No	No	No	Yes	No	No	No	No
355	Sapjola	0	0	0	0	0	0	0	No	No	Yes	Yes	No	No	Yes	No
356	Char Ramnagar															
357	Char Gopalpur															
358	Noachar	0	0	0	1	0	0	0	No	No	No	Yes	No	Yes	Yes	No
359	Molamdi	0	0	2	2	0	0	0	No	No	Yes	No	No	No	Yes	No
360	Shitalpur	0	0	0	0	0	0	0	No	No	Yes	No	No	No	No	No
361	Bara Chandghar	0	0	0	4	10	0	0	No	No	Yes	No	No	No	Yes	No
362	Chhota Chandghar	0	0	0	2	0	0	0	Yes	No	Yes	Yes	No	No	Yes	No
363	Hat Gobindapur															
364	Chak Gobindapur															
365	Chak Chandghar															
Block T O T A L :		0	7	6	38	13	24	6	64	11	80	82	0	26	79	1

Availability of toilet & others Yes / No				Communication and transport facilities (If amenities available code -Yes is given except for Village Pin Code ,If not available within the village , the distance range code viz; a for < 5 Kms, b for 5-10 Kms and c for 10+ kms of nearest place where facility is available is given).								
Community toilet including bath.	Community toilet excluding bath.	Rural sanitary mart or sanitary hardware outlet available near the village.	Community bio- gas or recycle of waste for productive use.	Post office(PO)	Sub post office (SPO)	Post & Telegraph office (P&TO)	Village Pin Code	Telephones (Land lines)	Public call office (PCO)	Mobile phone coverage	Name of Village	Serial Number
47	48	49	50	51	52	53	54	55	56	57	2	1
No	No	No	No	a	Yes	a	741150	Yes	Yes	Yes	Ballabhpara	325
No	No	No	No	a	b	b	741150	b	b	Yes	Basatpur	326
											Rajnagar	327
No	No	No	No	a	a	a	741156	Yes	b	Yes	Brajanathpur	328
No	No	No	No	a	a	a	741153	Yes	c	Yes	Faridpur	329
No	No	No	No	c	b	b	741137	a	a	Yes	Kamdebpur	330
No	No	No	No	c	a	b	741153	Yes	a	Yes	Maheshpur	331
No	No	No	No	a	a	a	741153	Yes	Yes	Yes	Karalia	332
No	No	No	No	b	a	b	741153	Yes	b	Yes	Panchpota	333
No	No	No	No	a	Yes	Yes	741153	Yes	b	Yes	Balidanga	334
											Char Balidanga	335
No	No	No	No	a	a	a	741156	b	Yes	Yes	Sri Krishnapur	336
No	No	No	No	b	a	b	741153	Yes	Yes	Yes	Dakshin Hajrapota	337
											Chak Durgabati	338
No	No	No	No	a	Yes	a	741137	a	Yes	Yes	Chakundi	339
No	No	No	No	c	a	c	741157	c	b	Yes	Joyrambati	340
No	No	Yes	No	c	a	c	741156	c	b	Yes	Durgabati	341
											Sahazadpur	342
No	No	No	No	b	Yes	b	741137	b	b	Yes	Rajarampur	343
No	No	No	No	b	a	b	741150	b	b	Yes	Khalsi	344
No	No	No	No	c	a	c	741137	c	b	Yes	Char Khosalpur	345
No	No	No	No	c	a	b	741137	b	b	b	Sah Mahmudpur	346
No	No	No	No	c	a	c	741137	c	b	Yes	Ghola	347
No	No	Yes	No	b	a	b	741164	b	Yes	Yes	Dhpara	348
No	No	No	No	Yes	b	b	741137	a	b	Yes	Ghorai Khetra	349
No	No	No	No	a	a	b	741137	b	b	b	Santipur	350
No	No	No	No	b	a	b	741137	b	b	b	Naosa	351
											Bil Bhalsuni	352
No	No	Yes	No	c	a	c	741137	b	Yes	Yes	Daluipura	353
No	No	Yes	No	c	a	c	741137	b	Yes	Yes	Sita Chandrapur	354
No	No	Yes	No	c	Yes	c	741137	c	Yes	Yes	Sapjola	355
											Char Ramnagar	356
											Char Gopalpur	357
No	No	No	No	a	a	a	741156	Yes	a	Yes	Noachar	358
No	No	No	No		Yes	b	741156	Yes		Yes	Molamdi	359
No	No	No	No			b	741156	a	b	a	Shitalpur	360
No	No	Yes	No	b	Yes	c	741156	Yes		Yes	Bara Chandghar	361
No	No	No	No	b	a	b	741156	b	b	Yes	Chhota Chandghar	362
											Hat Gobindapur	363
											Chak Gobindapur	364
											Chak Chandghar	365
1	2	9	11	6	22	8	104	48	35	78	: Block TOTAL	

Communication and transport facilities (If amenities available code -Yes is given except for Village Pin Code ,If not available within the village , the distance range code viz; a for < 5 Kms, b for 5-10 Kms and c for 10+ kms of nearest place where facility is available is given).													Village connected to highway (If amenities available code viz; a for < 5 Kms, b for 5-10 Kms and c for 10+ kms of nearest place where facility is available is given).			
Serial Number	Name of Village	Internet cafes/ Common service centre (CSC)	Private courier facility	Bus service (Public & Private)	Railway stations	Auto/Modified Autos	Taxis and Vans	Tractors	Cycle-pulled rickshaws(Manual & Machine driven)	Carts driven by animals	Sea /River ferry service	Connected to national highway(NH)	Connected to state highway(SH)	Connected to major district road (MDR)	Connected to others district road	Pucca roads
1	2	58	59	60	61	62	63	64	65	66	67	68	69	70	71	72
325	Ballabhpara	a	a	Yes	a	a	Yes	Yes	Yes	Yes	Yes	c	a	a	Yes	Yes
326	Basatpur	b	b	b	b	b	Yes	Yes	Yes	Yes	b	c	a	a	a	Yes
327	Rajnagar															
328	Brajanathpur	a	Yes	Yes	b	c	a	a	Yes	Yes	a	c				a
329	Faridpur	c	b	Yes	b	c	a	a	Yes	Yes	c	c		Yes		Yes
330	Kamdebpur	b	b	b	c	c	Yes	Yes	a	Yes	b	c			b	a
331	Maheshpur	c	c	a	c	c	Yes	Yes	c	Yes	b	c	c	c	c	a
332	Karalia	c	b	Yes	b	c	a	a	Yes	Yes	a	c		Yes		Yes
333	Panchpota	c	a	a	b	b	a	a	Yes	Yes	a	c				Yes
334	Balidanga	c	b	a	b	c	a	b	Yes	Yes	c	c				a
335	Char Balidanga															
336	Sri Krishnapur	c	b	a	b	b	b	b	a	a	c	c				a
337	Dakshin Hajrapota	c	b	a	b	c	a	a	Yes	Yes	Yes	c				a
338	Chak Durgabati															
339	Chakundi	a	a	a	a	a	a	a	Yes	Yes	a	a	a	a	a	a
340	Joyrambati	c	b	b	c	c	b	a	Yes	Yes	a	c	b	a	a	a
341	Durgabati	c	c	b	c	b	b	a	Yes	Yes	c	c	b	b	b	b
342	Sahazadpur															
343	Rajarampur	b	b	b	c	b	b	Yes	Yes	Yes	Yes	b	b	b	b	b
344	Khalsi	b	b	b	c	b	b	Yes	Yes	Yes	Yes	b	b	b	b	Yes
345	Char Khosalpur	c	c	b	c	c	c	Yes	Yes	Yes	c	c	c	c		b
346	Sah Mahmudpur	c	c	c	c	c	c	Yes	Yes	Yes	c	c	c	c		b
347	Ghola	c	c	b	c	b	b	Yes	Yes	Yes	c	c	c	c		b
348	Dhapara	b	b	b	b	b	b	Yes	Yes	Yes	c	b	b	b	b	b
349	Ghorai Khetra	b	b	b	b	b	b	Yes	Yes	Yes	c	b	b	b		a
350	Santipur	b	b	b	b	b	Yes	b	Yes	Yes	Yes	b	b	b	b	Yes
351	Naosa	b	b	b	b	b	Yes	b	Yes	Yes	c	b	b			a
352	Bil Bhalsuni															
353	Daluipura	c	c	a	c	c	c	Yes	Yes	Yes	c	b	b	b	b	Yes
354	Sita Chandrapur	c	c	a	c	c	c	Yes	Yes	Yes	c	b	b	b	b	Yes
355	Sapjola	c	c	b	c	b	c	Yes	Yes	Yes	c	c	b			Yes
356	Char Ramnagar															
357	Char Gopalpur															
358	Noachar	a	a	a	a	a	Yes	a	Yes	Yes	c	c	a	c	a	a
359	Molamdi	b	b	a	a	a	Yes	Yes	Yes	Yes	c	b	a	a		Yes
360	Shitalpur	b	b	a	b	a	Yes	Yes	Yes	Yes	c					Yes
361	Bara Chandghar	c	b	Yes	b	b	Yes	Yes	Yes	Yes	c	b	a	Yes	Yes	a
362	Chhota Chandghar	b	b	Yes	b	c	a	a	Yes	Yes	c	b		Yes		a
363	Hat Gobindapur															
364	Chak Gobindapur															
365	Chak Chandghar															
Block T O T A L :		3	5	40	3	3	55	55	95	99	14	6	0	20	36	57

ys,village roads, banks & credit societies
 :-Yes is given, If not available within the
 code viz; a for < 5 Kms, b for 5-10 Kms
 place where facility is available is given).

Availability of miscellaneous facilities (If amenities available code -Yes is given, If not available within the village , the distance range code viz; a for < 5 Kms, b for 5-10 Kms and c for 10+ kms of nearest place where facility is available is given).

73	74	75	76	77	78	79	80	81	82	83	84	85	86	87	Name of Village	Serial Numbr
b	b	Yes	Yes	Yes	a	c	Yes	Yes	c	c	a	c	Yes	Yes	Ballabhpara	325
Yes	a	a	Yes	b	b	c	Yes	b	c	c	c	Yes	Yes	c	Basatpur	326
															Rajnagar	327
Yes				c	c	c	Yes	Yes	c	Yes	Yes	Yes	Yes	Yes	Brajanathpur	328
Yes			Yes	a	a	c	Yes	Yes	c	Yes	Yes	Yes	Yes	Yes	Faridpur	329
Yes		Yes		b	c	c	Yes	Yes	c	b	c	b	Yes	b	Kamdebpur	330
Yes			Yes	b	c	c	Yes	Yes	c	Yes	Yes	Yes	Yes	Yes	Maheshpur	331
Yes			Yes	a	a	c	Yes	Yes	c	a	Yes	Yes	Yes	Yes	Karalia	332
Yes				a	a	c	Yes	Yes	c	Yes	Yes	Yes	Yes	Yes	Panchpota	333
Yes			Yes	a	a	c	Yes	Yes	c	Yes	Yes	Yes	Yes	Yes	Balidanga	334
															Char Balidanga	335
Yes				a	a	c	Yes	Yes	c	Yes	Yes	Yes	Yes	Yes	Sri Krishnapur	336
Yes			Yes	b	b	c	Yes	Yes	c	Yes	Yes	Yes	Yes	Yes	Dakshin Hajrapota	337
															Chak Durgabati	338
Yes	a	a	Yes	a	a	c	Yes	Yes	c	Yes	a	Yes	Yes	Yes	Chakundi	339
Yes		a	Yes	a	c	c	Yes	Yes	c	Yes	c	Yes	Yes	Yes	Joyrambati	340
Yes				a	c	c	Yes	Yes	c	Yes	Yes	Yes	Yes	Yes	Durgabati	341
															Sahazadpur	342
Yes	b	c	Yes	Yes	b	b	Yes	Yes	c	Yes	Yes	Yes	Yes	Yes	Rajarampur	343
Yes		Yes		Yes	b	Yes	Yes	Yes	c	Yes	Yes	Yes	Yes	Yes	Khalsi	344
Yes		a		Yes	c	c	Yes	Yes	c	Yes	Yes	Yes	Yes	Yes	Char Khosalpur	345
Yes		a		c	c	c	Yes	Yes	c	Yes	Yes	Yes	Yes	Yes	Sah Mahmudpur	346
Yes		b		c	c	c	Yes	Yes	c	Yes	Yes	c	Yes	Yes	Ghola	347
Yes	a	b	b	b	b	b	Yes	Yes	c	Yes	Yes	Yes	Yes	Yes	Dhapara	348
Yes		b	Yes	b	c		Yes	Yes	c	b	Yes	b	Yes	Yes	Ghorai Khetra	349
a	Yes	Yes	Yes	b	b	b	Yes	b	c	b	b	Yes	Yes	Yes	Santipur	350
Yes			Yes	b	b	c	Yes	b	c	b	b	b	Yes	Yes	Naosa	351
															Bil Bhalsuni	352
Yes		b	Yes			c	Yes	Yes	b	Yes	Yes	Yes	Yes	Yes	Daluipura	353
Yes		b	c	c	c	c	Yes	Yes	c	Yes	Yes	Yes	Yes	Yes	Sita Chandrapur	354
Yes		b	Yes	c	c	c	Yes	Yes	c	Yes	Yes	Yes	Yes	Yes	Sapjola	355
															Char Ramnagar	356
															Char Gopalpur	357
a	a	Yes	Yes	a	a	b	Yes	a	c	c	c	Yes	Yes	Yes	Noachar	358
Yes	Yes		Yes	b	c	c	Yes	Yes	b	Yes	Yes	Yes	Yes	Yes	Molamdi	359
Yes						c	Yes	Yes	b	Yes	Yes	Yes	Yes	Yes	Shitalpur	360
Yes	Yes		Yes	Yes		b	Yes	Yes	Yes	Yes	Yes	Yes	Yes	Yes	Bara Chandghar	361
Yes			Yes	a	c	b	Yes	Yes	b	Yes	Yes	Yes	Yes	Yes	Chhota Chandghar	362
															Hat Gobindapur	363
															Chak Gobindapur	364
															Chak Chandghar	365
77	62	25	74	12	1	5	103	87	5	67	66	74	100	101	: Block T O T A L	

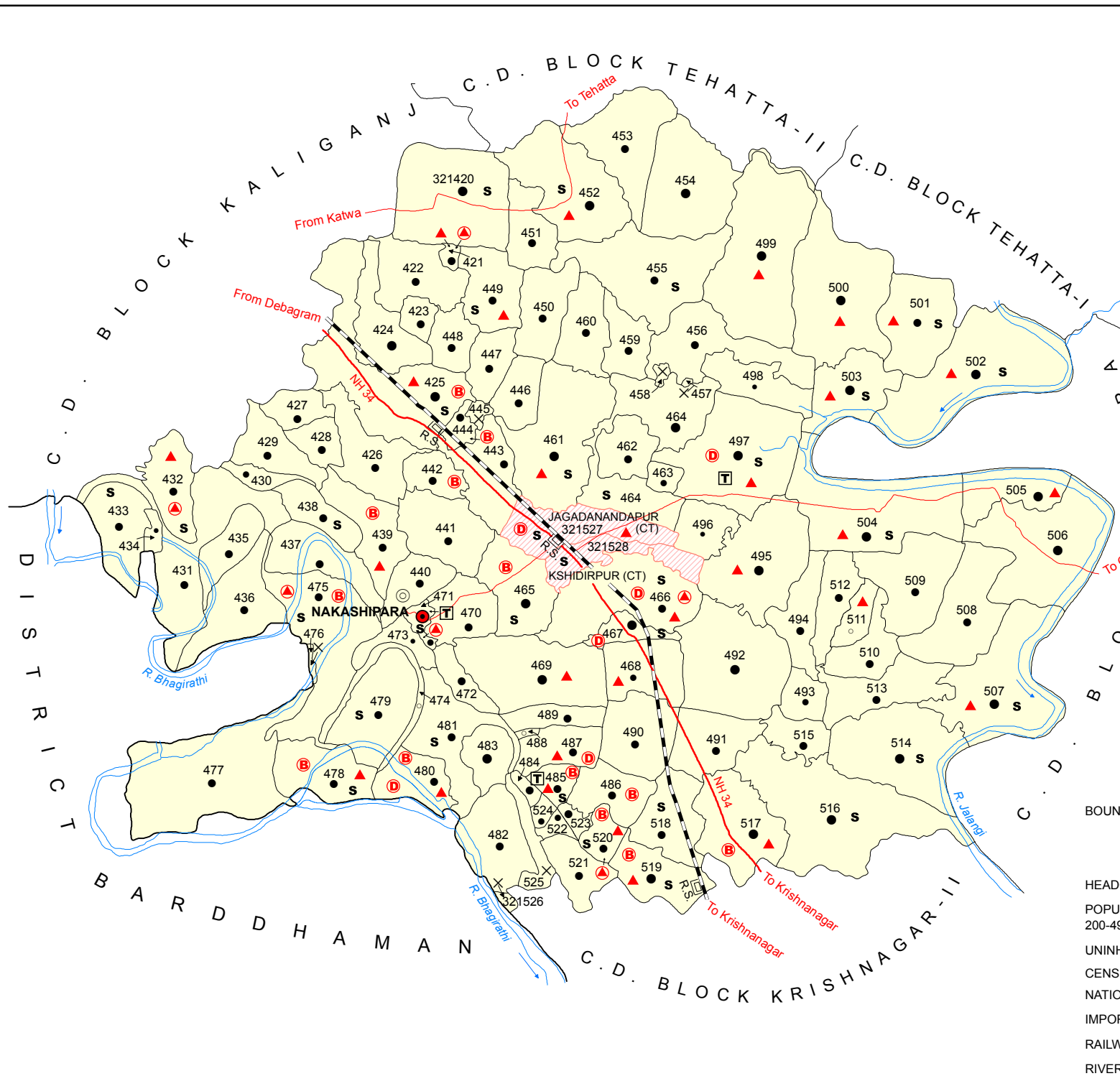

Availability of miscellaneous facilities (If amenities available code -Yes is given, If not available within the village , the distance range code viz; a for < 5 Kms, b for 5-10 Kms and c for 10+ kms of nearest place where facility is available is given).												Availability of electricity (Yes/No)			
Serial Number	Name of Village	ASHA (Accredited Social Health Activist)	Community centre with/without TV	Sports Field,	Sports Club / Recreation Centre	Cinema / Video Hall	Public Library	Public Reading Room	Newspaper Supply	Assembly Polling station	Birth & Death Registration Office	Power Supply for Domestic Use (ED)	Power Supply for Agricultural Use (EAG)	Power Supply for Commercial Use (EC)	Power Supply for All Uses (EA)
1	2	88	89	90	91	92	93	94	95	96	97	98	99	100	101
325	Ballabhpura	Yes	Yes	a	Yes	Yes	a	a	Yes	Yes	Yes	Yes	Yes	Yes	Yes
326	Basatpur	Yes	Yes	Yes	Yes	b	b	b	Yes	Yes	Yes	Yes	Yes	Yes	Yes
327	Rajnagar														
328	Brajanathpur	Yes	Yes	Yes	Yes	Yes	Yes	Yes	Yes	Yes	Yes	Yes	Yes	Yes	Yes
329	Faridpur	Yes	Yes	Yes	Yes	Yes	Yes	Yes	Yes	a	a	Yes	Yes	Yes	Yes
330	Kamdebpur	Yes	c	b	c	c	b	b	Yes	Yes	b	Yes	Yes	Yes	Yes
331	Maheshpur	Yes	Yes	Yes	Yes	Yes	Yes	Yes	Yes	Yes	Yes	Yes	Yes	Yes	Yes
332	Karalia	Yes	Yes	Yes	Yes	b	Yes	Yes	Yes	Yes	a	Yes	Yes	Yes	Yes
333	Panchpota	Yes	Yes	Yes	Yes	Yes	Yes	Yes	Yes	Yes	Yes	Yes	Yes	Yes	Yes
334	Balidanga	Yes	Yes	Yes	Yes	Yes	Yes	Yes	Yes	Yes	a	Yes	Yes	Yes	Yes
335	Char Balidanga														
336	Sri Krishnapur	Yes	Yes	Yes	Yes	b	a	a	Yes	a	a	Yes	No	No	No
337	Dakshin Hajrapota	Yes	Yes	Yes	Yes	b	b	Yes	Yes	Yes	a	Yes	Yes	Yes	Yes
338	Chak Durgabati														
339	Chakundi	Yes	Yes	Yes	Yes	Yes	Yes	Yes	Yes	Yes	Yes	Yes	No	No	No
340	Joyrambati	Yes	Yes	Yes	Yes	Yes	Yes	Yes	Yes	Yes	Yes	Yes	No	No	No
341	Durgabati	Yes	Yes	Yes	Yes	Yes	Yes	Yes	Yes	Yes	Yes	Yes	No	No	No
342	Sahazadpur														
343	Rajarampur	Yes	Yes	Yes	Yes	Yes	Yes	Yes	Yes	Yes	Yes	Yes	Yes	Yes	Yes
344	Khalsi	Yes	Yes	Yes	Yes	Yes	Yes	Yes	Yes	Yes	Yes	Yes	No	No	No
345	Char Khosalpur	Yes	Yes	Yes	Yes	Yes	Yes	Yes	Yes	Yes	Yes	Yes	No	No	No
346	Sah Mahmudpur	Yes	Yes	Yes	Yes	Yes	Yes	Yes	Yes	Yes	Yes	Yes	Yes	Yes	Yes
347	Ghola	Yes	Yes	Yes	Yes	Yes	Yes	Yes	Yes	Yes	Yes	Yes	Yes	Yes	Yes
348	Dhapara	Yes	Yes	Yes	Yes	Yes	Yes	Yes	Yes	Yes	Yes	Yes	Yes	Yes	Yes
349	Ghorai Khetra	Yes	Yes	Yes	Yes	b	b	b	b	Yes	a	Yes	No	Yes	No
350	Santipur	Yes	Yes	b	b	b	b	b	b	Yes	Yes	Yes	No	Yes	No
351	Naosa	Yes	Yes	b	b	b	b	b	b	Yes	a	Yes	No	Yes	No
352	Bil Bhalsuni														
353	Daluipura	Yes	Yes	Yes	Yes	Yes	Yes	Yes	Yes	Yes	Yes	Yes	Yes	Yes	Yes
354	Sita Chandrapur	Yes	Yes	Yes	Yes	Yes	Yes	Yes	Yes	Yes	Yes	Yes	Yes	Yes	Yes
355	Sapjola	Yes	Yes	Yes	Yes	Yes	Yes	Yes	Yes	Yes	Yes	Yes	Yes	Yes	Yes
356	Char Ramnagar														
357	Char Gopalpur														
358	Noachar	a	a	a	a	a	a	a	Yes	Yes	b	Yes	Yes	Yes	Yes
359	Molamdi	Yes	Yes	Yes	Yes	Yes	Yes	Yes	Yes	Yes	Yes	Yes	No	No	No
360	Shitalpur	Yes	Yes	Yes	Yes	Yes	Yes	Yes	Yes	Yes	Yes	Yes	No	No	No
361	Bara Chandghar	Yes	Yes	Yes	Yes	Yes	Yes	Yes	Yes	Yes	Yes	Yes	No	Yes	No
362	Chhota Chandghar	Yes	Yes	Yes	Yes	Yes	Yes	Yes	Yes	Yes	Yes	Yes	No	No	No
363	Hat Gobindapur														
364	Chak Gobindapur														
365	Chak Chandghar														
Block T O T A L :		97	84	84	81	67	66	67	89	99	74	105	69	73	53

Nearest Town		Land Use							
		Area under different types of land use (in hectares rounded up to one decimal place)							
Name	Distance range code i.e. a for < 5 Kms, b for 5-10 Kms and c for 10+ kms .	Forests	Area under Non-agricultural Uses	Barren and Un-cultivable land	Permanent Pastures and Other Grazing Lands	Land Under Miscellaneous Tree Crops etc.	Culturable Waste Land	Name of Village	Serial Number
102	103	104	105	106	107	108	109	2	1
KATWA	b	0	187.9	0	0	0	0	0 Ballabhpara	325
KATWA	b	0	41.2	0	0	0	0	0 Basatpur	326
		0	0.7	0	0	0	0	0 Rajnagar	327
KATWA	c	0	9.9	0	0	0	0	0 Brajanathpur	328
KATWA	c	0	132.5	0	0	0	0	0 Faridpur	329
KATWA	b	0	0	0	0	0	0	0 Kamdebpur	330
KATWA	b	0	0	0	0	0	0	0 Maheshpur	331
KATWA	c	0	100.5	0	0	0	0	0 Karalia	332
KATWA	c	0	20.7	0	0	0	0	0 Panchpota	333
KATWA	c	0	39.3	0	0	0	0	0 Balidanga	334
		0	0	0	0	0	0	0 Char Balidanga	335
KATWA	c	0	13.1	0	0	0	0	0 Sri Krishnapur	336
KATWA	c	0	82.4	0	0	0	0	0 Dakshin Hajrapota	337
		0	10.4	0	0	0	0	0 Chak Durgabati	338
KATWA	c	0	148	0	0	0	0	0 Chakundi	339
KATWA	c	0	5.2	0	0	0	0	0 Joyrambati	340
KATWA	c	0	3	0	0	0	0	0 Durgabati	341
KRISHNAGAR	b	0	0.9	0	0	0	0	0 Sahazadpur	342
KATWA	c	0	178.4	0	0	0	15	15 Rajarampur	343
KATWA	c	0	17	0	0	0	0	0 Khalsi	344
KATWA	c	0	2	0	0	0	0	0 Char Khosalpur	345
KATWA	c	0	26.4	0	0	0	0	0 Sah Mahmudpur	346
KRISHNAGAR	c	0	5	0	0	0	2.4	2.4 Ghola	347
KRISHNAGAR	c	0	20.4	0	0	0	2	2 Dhapara	348
KRISHNAGAR	c	0	66.5	0	0	0	0	0 Ghorai Khetra	349
KATLOWA	b	0	11.3	0	0	0	0	0 Santipur	350
KRISHNANAGAR	b	0	7	0	0	0	0	0 Naosa	351
		0	10	0	0	0	3	3 Bil Bhalsuni	352
KRISHNAGAR	c	0	99.9	0	0	0	5	5 Daluipura	353
KRISHNAGAR	c	0	14	0	0	0	1	1 Sita Chandrapur	354
KRISHNAGAR	c	0	77.2	0	0	0	1	1 Sapjola	355
		0	12.9	0	0	0	0	0 Char Ramnagar	356
		0	51.3	0	0	0	4	4 Char Gopalpur	357
KATWA	b	0	6.1	0	0	0	0	0 Noachar	358
BELDANGA	b	0	240	0	0	0	0	0 Molamdi	359
BELDANGA	b	0	0	0	0	0	14	14 Shitalpur	360
BELDANGA	b	0	485.8	0	0	0	0	0 Bara Chandghar	361
BELDANGA	b	0	379.3	0	0	0	0	0 Chhota Chandghar	362
		0	0	0	0	0	0	0 Hat Gobindapur	363
		0	0	0	0	0	0	0 Chak Gobindapur	364
		0	0	0	0	0	0	0 Chak Chandghar	365
0	0	44	7465.1	0	0	0	107.8	: Block T O T A L	

Land Use												
Area under different types of land use (in hectares rounded up to one decimal place)							Area irrigated by source (in hectare).					
Serial Number	Name of Village	Fallow lands other than current fallows	Current Fallows	Net Area Sown	Total Irrigated Land Area	Total Un-irrigated Land Area	Canals (C)	Wells/Tube-wells(W/TW)	Tanks/Lakes(T/L)	Water Falls(WF)	Others(O)	
1	2	110	111	112	113	114	115	116	117	118	119	
325	Ballabhpara	0	0	150	100	50	0	100	0	0	0	
326	Basatpur	0	0	400.7	200.7	200	0	200.7	0	0	0	
327	Rajnagar	0	0	39	19	20	0	19	0	0	0	
328	Brajanathpur	0	0	26.5	16	10.5	0	16	0	0	0	
329	Faridpur	0	0	116	106	10	0	106	0	0	0	
330	Kamdebpur	0	0	144.1	144.1	0	0	125	0	0	19.1	
331	Maheshpur	0	0	208.4	208.4	0	0	205	3.4	0	0	
332	Karalia	0	0	150	60	90	0	60	0	0	0	
333	Panchpota	0	0	40	15	25	0	15	0	0	0	
334	Balidanga	0	0	176	76	100	0	76	0	0	0	
335	Char Balidanga	0	0	172.8	0	172.8	0	0	0	0	0	
336	Sri Krishnapur	0	0	80	30	50	0	30	0	0	0	
337	Dakshin Hajrapota	0	0	247	128	119	0	128	0	0	0	
338	Chak Durgabati	0	0	10.2	5	5.2	0	5	0	0	0	
339	Chakundi	0	0	196	125.5	70.5	0	100	25.5	0	0	
340	Joyrambati	0	0	15	11	4	0	11	0	0	0	
341	Durgabati	0	0	15.2	10	5.2	0	6	4	0	0	
342	Sahazadpur	0	0	27	10	17	0	10	0	0	0	
343	Rajarampur	0	0	115	75	40	0	70	5	0	0	
344	Khalsi	0	0	57.1	44	13.1	0	9	35	0	0	
345	Char Khosalpur	0	0	40.9	20	20.9	0	10	10	0	0	
346	Sah Mahmudpur	0	0	180	90	90	0	75	15	0	0	
347	Ghola	0	0	80	72	8	0	72	0	0	0	
348	Dhapara	0	0	84	60	24	0	60	0	0	0	
349	Ghorai Khetra	0	0	368.5	112	256.5	0	112	0	0	0	
350	Santipur	0	0	118.6	80	38.6	0	80	0	0	0	
351	Naosa	0	0	56.1	40	16.1	0	40	0	0	0	
352	Bil Bhalsuni	0	0	23.4	20	3.4	0	20	0	0	0	
353	Daluipura	0	0	91	60.5	30.5	0	60.5	0	0	0	
354	Sita Chandrapur	0	0	70.4	60	10.4	0	60	0	0	0	
355	Sapjola	0	0	195	130	65	0	130	0	0	0	
356	Char Ramnagar	0	0	131.6	40.5	91.1	0	40.5	0	0	0	
357	Char Gopalpur	0	0	82.2	40.5	41.7	0	40.5	0	0	0	
358	Noachar	0	0	248.8	216.4	32.5	0	216.4	0	0	0	
359	Molamdi	0	0	368.8	19.7	349.1	0	19.7	0	0	0	
360	Shitalpur	0	0	22.1	6	16.1	0	6	0	0	0	
361	Bara Chandghar	0	0	748.1	39.4	708.7	0	39.4	0	0	0	
362	Chhota Chandghar	0	0	555.2	32.4	522.8	32.4	0	0	0	0	
363	Hat Gobindapur	0	0	26	6	20	0	6	0	0	0	
364	Chak Gobindapur	0	0	83.6	0	83.6	0	0	0	0	0	
365	Chak Chandghar	0	0	29.9	0	29.9	0	0	0	0	0	
Block T O T A L :		0	0	23479	13471	10008	247.2	9071.1	2653.4	0	0	

Name of three most important commodities manufactured			Name of Village	Serial Number
First	Second	Third		
120	121	122	2	1
Rice	Atta	Sac	Ballabhpara	325
Rice	Atta	Sac	Basatpur	326
			Rajnagar	327
			Brajanathpur	328
			Faridpur	329
			Kamdebpur	330
			Maheshpur	331
			Karalia	332
			Panchpota	333
			Balidanga	334
			Char Balidanga	335
			Sri Krishnapur	336
			Dakshin Hajrapota	337
			Chak Durgabati	338
			Chakundi	339
			Joyrambati	340
			Durgabati	341
			Sahazadpur	342
			Rajarampur	343
			Khalsi	344
			Char Khosalpur	345
			Sah Mahmudpur	346
			Ghola	347
			Dhapara	348
			Ghorai Khetra	349
			Santipur	350
			Naosa	351
			Bil Bhalsuni	352
			Daluipura	353
			Sita Chandrapur	354
			Sapjola	355
			Char Ramnagar	356
			Char Gopalpur	357
Rice	Atta	Sac	Noachar	358
			Molamdi	359
			Shitalpur	360
			Bara Chandghar	361
			Chhota Chandghar	362
			Hat Gobindapur	363
			Chak Gobindapur	364
			Chak Chandghar	365
: Block T O T A L				

INDIA
WEST BENGAL
C. D. BLOCK NAKASHIPARA
DISTRICT NADIA



- HIGH SCHOOL / INTER COLLEGE . **S**
- TECHNICAL INSTITUTIONS **T**
- BANK **B**
- DISPENSARY **D**
- PRIMARY HEALTH CENTRE **▲**
- OTHER MEDICAL SERVICES **▲**

TOTAL AREA OF THE C. D. BLOCK	360.94 Sq. Kms.
TOTAL POPULATION OF THE C. D. BLOCK	386569
TOTAL NUMBER OF VILLAGES	107
TOTAL NUMBER OF INHABITED VILLAGES	101
TOTAL NUMBER OF CENSUS TOWNS	2
TOTAL NUMBER OF STATUTORY TOWNS	NIL
DISTANCE FROM DISTRICT HEADQUARTERS TO C. D. BLOCK HEADQUARTERS (APPROX.)	25 Kms.

- BOUNDARY, DISTRICT
- „ C. D. BLOCK
- „ VILLAGE WITH MDDS CODE
- HEADQUARTERS : POLICE STATION, C. D. BLOCK
- POPULATION SIZE OF VILLAGES : BELOW 200,
200-499, 500-999, 1000-4999, 5000 & ABOVE
- UNINHABITED VILLAGE WITH MDDS CODE
- CENSUS TOWN WITH MDDS CODE
- NATIONAL HIGHWAY
- IMPORTANT METALLED ROADS
- RAILWAY LINE WITH STATION, BROAD GAUGE
- RIVER AND STREAM

Alphabetical List of Villages

Name of the CD Block : Nakashipara

CD Block Code (2011) : 0151

Sl. No.	Name of the Village	PLCN 2001	MDDS PLCN 2011
1	2	3	4
1	Adam Pota	01528900	321523
2	Akandanga	01519900	321433
3	Arbetai	01521900	321453
4	Arpara	01520500	321439
5	Bad Belgaon	01527800	321512
6	Bade Tehatta	01521300	321447
7	Bagunda	01521200	321446
8	Baman Danga	01520900	321443
9	Bandakhola	01521700	321451
10	Bangaria	01525800	321492
11	Bara Simulia	01526400	321498
12	Bargachhi	01527400	321508
13	Basudebpur	01519500	321429
14	Bati Kandua	01529000	321524
15	Bekoail	01526200	321496
16	Belpukuria	01522800	321462
17	Bethuadahari	01523200	321466
18	Bhabanipur	01519200	321426
19	Bholadanga	01525700	321491
20	Bikrampur	01519100	321425
21	Bil Basu Lakshmi	01529100	321525
22	Bilkumari	01521800	321452
23	Bilwagram	01523500	321469
24	Birpur	01527000	321504
25	Chak Paschim Simulia	01522400	321458
26	Chak Bhabanipur	01525400	321488
27	Chak Ghurni	01518700	321421
28	Chak Gobindapur	01522900	321463
29	Chak Hatisala	01523300	321467
30	Chak Madandanga	01520000	321434
31	Chak Nischintapur	01524200	321476
32	Chak Purbba Simulia	01522300	321457
33	Chak Shukpukuria	01521100	321445
34	Chandanpur	01524900	321483
35	Chandipur	01521500	321449
36	Chaumoha	01519400	321428
37	Chenga	01523000	321464
38	Chhota Kandoa	01528800	321522
39	Chhota Simulia	01522500	321459
40	Chichuria	01522700	321461

Alphabetical List of Villages

Name of the CD Block : Nakashipara

CD Block Code (2011) : 0151

Sl. No.	Name of the Village	PLCN 2001	MDDS PLCN 2011
1	2	3	4
41	Dadupur	01524400	321478
42	Dahakula	01525600	321490
43	Dakshin Bahirgachhi	01528700	321521
44	Deulgachhi	01528100	321515
45	Dhananjoypur	01526500	321499
46	Dhaparia	01526600	321500
47	Dharmmadaha	01528600	321520
48	Dhubinagadi	01519000	321424
49	Digha	01527900	321513
50	Dogachhia	01528000	321514
51	Gachha	01528300	321517
52	Giridharpur	01518800	321422
53	Goalchandpur	01519300	321427
54	Gobipur	01522600	321460
55	Gopalpur	01525300	321487
56	Gotpara	01524100	321475
57	Guurni	01521400	321448
58	Haranagar	01518600	321420
59	Jagannathpur	01524700	321481
60	Jalsuka	01524000	321474
61	Jalsuka	01526100	321495
62	Jugpur	01523400	321468
63	Kachkuli	01525200	321486
64	Kalibas	01522200	321456
65	Kamalnagar	01529200	321526
66	Kanthalbaria	01523100	321465
67	Karkaria	01524800	321482
68	Kasiadanga	01524600	321480
69	Loha Gachhi	01528400	321518
70	Madandanga	01520100	321435
71	Majhergram	01519800	321432
72	Malumgachha	01521600	321450
73	Mejpota	01526700	321501
74	Miraipur	01527600	321510
75	Mirjapur	01523900	321473
76	Mota	01527300	321507
77	Muragachha	01528500	321519
78	Nakasipara	01523700	321471
79	Nangla	01525900	321493
80	Narayanpur	01520400	321438

Alphabetical List of Villages

Name of the CD Block : Nakashipara

CD Block Code (2011) : 0151

Sl. No.	Name of the Village	PLCN 2001	MDDS PLCN 2011
1	2	3	4
81	Nischintapur	01520200	321436
82	Paduma	01527700	321511
83	Palasdanga	01520600	321440
84	Parkula	01522000	321454
85	Patikabari	01526300	321497
86	Petuabhanga	01527100	321505
87	Radhanagar	01526900	321503
88	Raghunathpur	01525500	321489
89	Rajapur	01523600	321470
90	Ramchandrapur	01525000	321484
91	Rari Para	01526000	321494
92	Roybali	01519700	321431
93	Sabaipur	01523800	321472
94	Sali	01521000	321444
95	Saligram	01528200	321516
96	Sarbari	01527500	321509
97	Senpur	01518900	321423
98	Shuk Pukuria	01520700	321441
99	Sibpur	01526800	321502
100	Sonadanga	01520800	321442
101	Sribati	01519600	321430
102	Sudhakarapur	01524500	321479
103	Sultanpur	01520300	321437
104	Teghari	01527200	321506
105	Tetul Baria	01525100	321485
106	Uday Chandrapur	01524300	321477
107	Uttar Bahirgachi	01522100	321455

Census of India 2011
Amenities and Land use

Serial Number	Name of Village	Location code no.	Total area of the village (in hectares rounded up to one decimal place)	Total population (2011 census)	Number of households (2011 census)	Number of educational amenities available in village , the distance range code viz; a for 0-5 kms, b for 5-10 kms, c for 10+ kms of nearest place where facility is available							
						Pre-Primary school (PP)	Primary school (P)	Middle school (M)	Secondary School (S)	Senior Secondary school (SS)	Degree college of arts science & commerce (ASC)	Engineering college(EC)	Medical college (MC)
1	2	3	4	5	6	7	8	9	10	11	12	13	14

Name of District:-Nadia

Name of CD Block:-Nakashipara

366	Haranagar	321420	767.7	7621	1515	4	4	3	2	1	c	c	c
367	Chak Ghurni	321421	24.7	1455	293	1	1	a	a	b	c	c	c
368	Giridharpur	321422	343.6	3259	728	1	1	1	b	b	c	c	c
369	Senpur	321423	83.4	1394	320	2	2	a	b	a	b	c	c
370	Dhubinagadi	321424	320.1	5177	1150	4	4	1	a	a	b	c	c
371	Bikrampur	321425	888.3	5781	1333	9	9	2	1	1	b	c	c
372	Bhabanipur	321426	359.8	2438	581	2	2	1	a		b	c	c
373	Goalchandpur	321427	132.7	2277	501	1	1	a	a	a	c	c	c
374	Chaumoha	321428	138.2	2123	510	1	1	a	a	a	c	c	c
375	Basudebpur	321429	246.9	1319	320	1	1	a	a	b	c		
376	Sribati	321430	76.9	688	177	1	1	a	a	a	c		
377	Roybali	321431	666.9	3216	776	4	4	1	a	a	c		
378	Majhergram	321432	270.7	3738	956	7	7	1	1	1	c		
379	Akandanga	321433	321.7	1800	448	2	2	1	1	b	c		
380	Chak Madandanga	321434	42.9	342	75	2	2	2	b	b	c		
381	Madandanga	321435	202.3	2201	551	2	2	b	b	b	c		
382	Nischintapur	321436	410.4	2745	686	2	2	1	b	b	c		
383	Sultanpur	321437	320.1	1733	385	2	2	a	a	a	b		
384	Narayanpur	321438	194.2	2833	701	2	2	1	1	a	c		
385	Arpara	321439	313.6	4113	1002	2	2	a	a	a	b	c	c
386	Palasdanga	321440	193	2852	717	2	2		a	a	b	c	c
387	Shuk Pukuria	321441	380.8	3513	832	1	1	a	a	a	b	c	c
388	Sonadanga	321442	153.4	2409	586	2	2	a	b	b	b	c	c
389	Baman Danga	321443	339.5	1206	283	1	1	a	a	a	b	c	c
390	Sali	321444	71.6	2349	549	1	1	a	b	b	b	c	c
391	Chak Shukpukuria	321445	32	0	0								
392	Bagunda	321446	184.1	1628	392	1	1		a	b		b	c
393	Bade Tehatta	321447	179.7	1096	264	1	1		a	a		b	c
394	Guurni	321448	161.5	1547	354	1	1	a	b	b	b	c	c
395	Chandipur	321449	272.8	2786	628	2	2	1	1	b	b	c	c
396	Malumgachha	321450	292.6	2358	512	3	3	1	a	b	b	c	c
397	Bandakhola	321451	141.6	3386	709	1	2	a	a	a	b	c	c
398	Bilkumari	321452	605.8	7112	1603	7	6	2	2	2	b		
399	Arbetai	321453	473.9	4809	1087	3	3	a	a	c	c		
400	Parkula	321454	572.6	5677	1257	13	13	1	a	a	b	b	
401	Uttar Bahirgachi	321455	717.1	4390	980	3	3	1	1	a	b	b	c
402	Kalibas	321456	441.9	3437	795	2	2	a	a	a	b	b	c
403	Chak Purbba Simulia	321457	4	0	0								
404	Chak Paschim Simulia	321458	18.2	0	0								
405	Chhota Simulia	321459	195.1	2050	500	2	2	a	a	a	b	b	
406	Gobipur	321460	270.7	1994	454	1	1	a	a	b	b	c	c

- Village Directory

(As in 2009)

le. (If not available within the < 5 Kms, b for 5-10 Kms and c if facility is available is given).					Number of Medical Amenities available. (If not available within the village , the distance range code viz; a for < 5 Kms, b for 5-10 Kms and c for 10+ kms of nearest place where facility is available is given).							Name of Village	Serial Number					
15	16	17	18	19	20	21	22	23	24	25	26			27	28	29	30	31
Management institute (MI)	Polytechnic (Pt)	Vocational training school /ITI	Non-formal training centre (NFTC)	Special school for disabled (SSD)	Others (specify)	Community health centre (CHC)	Primary health centre (PHC)	Primary health sub centre (PHS)	Maternity and child welfare centre (MCW)	T.B. clinic (TBC)	Hospital-allopathic (HA)	Hospital-alternative medicine (HO)	Dispensary (D)	Veterinary hospital (VH)	Mobile health clinic (MHC)	Family welfare centre (FWC)		
15	16	17	18	19	20	21	22	23	24	25	26	27	28	29	30	31	2	1

Location CodeNo:-336

Location CodeNo:-0151

c	c	c	c	c		b	a	c	c				b	c			Haranagar	366
c	c	c	c	c			1	1	c	c			c	c	c		Chak Ghurni	367
c	c	c	c	c		b	a	c	c				c	c	c		Giridharpur	368
c	c	c				b	b	c	c	b			b		c		Senpur	369
c	c	c	c	c		b	b	a	b	c	b	b	b	a	b	a	Dhubinagadi	370
c	c	c	c	c		b	b	1	b	c	b	b	b	b	b	b	Bikrapur	371
c	c	c	c			b	b	a	b	c	b	b	b	b	b	b	Bhabanipur	372
c	c	c	c	c		c	c	a	c	c	c	c	c	c	c	c	Goalchandpur	373
c	c	c	c	c		c	c	b	c	c	c	c	c	c	c	b	Chaumoha	374
	c	c		c		c	c	a	c	c	c		a	c	c		Basudebpur	375
	c	c		c		c	c	a	c	c	c		a	c	c		Sribati	376
	c	c		c		c	a	c	c	c			a	c	c		Roybali	377
	c	c		c		c	1	1	c	c	c		c		c		Majhergram	378
	c	c		c		c	c	a	c	c	c		a	c	c		Akandanga	379
	c	c		c		c	c	a	c	c	c		a	c	c		Chak Madandanga	380
	c	c		c			c	b	c	c	c		a	c	c		Madandanga	381
	c	c		c		c	c	b	c	c	c		b	c	c		Nischintapur	382
	c	c		c		b	b	a	b	c	b		b	b	b		Sultanpur	383
	c	c		c		c	c	a	c	c	c		a	c	c		Narayanpur	384
c	c	c	c	c		b	b		2	b	c	b	b	b	b	b	Arpara	385
c	c	c	c	c		c	b	a	b	c	b	c	a	b	c	a	Palasdanga	386
c	c	c	c	c		b	b	a	b	c	b	b	b	b	b	a	Shuk Pukuria	387
c	c	c	c	c		b	b	a	b	a	b	b	b	a	b	a	Sonadanga	388
c	c	c	c	c		a	a	a	a	c	a	c	a	a	a	a	Baman Danga	389
c	c	c	c	c		a	a	a	a	c	a	a	a	b	a	a	Sali	390
																	Chak Shukpukuria	391
c		c	c	a													Bagunda	392
c		c	c	b		b	a	c	c				b				Bade Tehatta	393
c	c	c				b	b	c	c	b			b	c			Guurni	394
c	c	c				a	1	c	c	a			b	c			Chandipur	395
c	c	c				b	b	c	c	b			b	c			Malumgachha	396
c	c	c				a	a	c	c	a			b	c			Bandakhola	397
	c	c				c	c	1	c	c	c		a	c	1		Bilkumari	398
	c	c				c	c	a	c	c	c	c	c	c	c		Arbetai	399
	c	c				c	b	b	c	c	c	c	a	c	b		Parkula	400
	c	c				c	b	b	b	b	b	b	b	b	c	b	Uttar Bahirgachi	401
	c	c				c	b	b	b	b	b	b	b	b	c	b	Kalibas	402
																	Chak Purbba Simulia	403
																	Chak Paschim Simulia	404
	c	c				b	b	b	b	c	b	b	b	b	b		Chhota Simulia	405
c	c	c				b	a	c	c	b			b		c		Gobipur	406

Serial Number	Name of Village	Number of Non-Government Medical Amenities available.							Availability of drinking water - Yes / No							
		Charitable non Govt. hospital/Nursing home.	Medical practitioner with MBBS Degree	Medical practitioner with other degree	Medical practitioner with no degree	Traditional practitioner and faith healer	Medicine Shop	Others	Tap water (Treated/Untreated)	Well water (Covered / Uncovered well)	Hand Pump	Tube wells / Bore well	Spring	River / Canal	Tank / Pond / Lake	Others
1	2	32	33	34	35	36	37	38	39	40	41	42	43	44	45	46

366	Haranagar	0	0	0	0	0	0	0	No	No	Yes	No	No	No	Yes	No
367	Chak Ghurni	0	0	0	0	0	0	0	No	No	Yes	No	No	No	Yes	No
368	Giridharpur	0	0	0	0	0	0	0	No	No	Yes	No	No	No	Yes	No
369	Senpur	0	0	0	0	0	0	0	No	No	Yes	Yes	No	No	Yes	No
370	Dhubinagadi	0	0	1	5	0	0	0	No	No	Yes	Yes	No	No	Yes	No
371	Bikrampur	0	0	2	0	0	0	0	No	No	Yes	Yes	No	No	Yes	No
372	Bhabanipur	0	0	0	4	0	0	0	No	No	Yes	Yes	No	No	No	Yes
373	Goalchandpur	0	0	0	4	0	0	0	No	No	Yes	Yes	No	No	Yes	No
374	Chaumoha	0	0	0	4	0	0	0	No	No	Yes	Yes	No	Yes	Yes	No
375	Basudebpur	0	0	0	0	0	0	0	No	No	Yes	Yes	No	No	Yes	No
376	Sribati	0	0	0	0	0	0	0	No	No	Yes	Yes	No	No	No	No
377	Roybali	0	0	0	0	0	0	0	No	No	Yes	Yes	No	No	Yes	No
378	Majhergram	0	0	0	0	0	0	0	No	No	Yes	No	No	No	No	No
379	Akandanga	0	0	0	0	0	0	0	No	No	Yes	No	No	Yes	No	No
380	Chak Madandanga	0	0	0	0	0	0	0	No	No	Yes	No	No	No	No	No
381	Madandanga	0	0	0	0	0	0	0	No	No	Yes	No	No	No	Yes	No
382	Nischintapur	0	0	0	0	0	0	0	No	No	Yes	No	No	No	No	No
383	Sultanpur	0	0	0	0	0	0	0	No	No	Yes	No	No	Yes	No	No
384	Narayanpur	0	0	0	0	0	0	0	No	No	Yes	Yes	No	No	Yes	No
385	Arpara	0	0	0	10	0	0	0	No	No	Yes	Yes	No	Yes	Yes	No
386	Palasdanga	0	0	0	2	0	0	0	No	No	Yes	Yes	No	No	Yes	No
387	Shuk Pukuria	0	0	0	2	0	0	0	No	No	Yes	Yes	No	Yes	Yes	No
388	Sonadanga	0	0	0	0	1	0	0	No	No	Yes	Yes	No	No	Yes	No
389	Baman Danga	0	0	0	0	0	0	0	No	No	Yes	Yes	No	Yes	Yes	No
390	Sali	0	0	0	3	0	0	0	No	No	Yes	Yes	No	No	Yes	No
391	Chak Shukpukuria															
392	Bagunda	0	0	2	0	0	0	0	No	No	Yes	No	No	No	Yes	No
393	Bade Tehatta	0	0	0	0	0	0	0	No	No	Yes	No	No	No	Yes	No
394	Guurni	0	0	0	0	0	0	0	No	No	Yes	Yes	No	No	Yes	No
395	Chandipur	0	0	0	0	0	0	0	No	No	Yes	No	No	No	Yes	No
396	Malumgachha	0	0	0	0	0	0	0	No	No	Yes	No	No	No	Yes	No
397	Bandakhola	0	0	0	0	0	0	0	No	No	Yes	Yes	No	No	Yes	No
398	Bilkumari	0	0	0	0	0	2	0	No	No	No	Yes	No	Yes	Yes	No
399	Arbetai	0	0	0	0	0	2	0	No	No	Yes	Yes	No	No	Yes	No
400	Parkula	0	0	0	0	0	0	0	No	No	No	Yes	No	Yes	Yes	No
401	Uttar Bahirgachi	0	0	0	0	0	0	0	No	No	Yes	Yes	No	No	Yes	No
402	Kalibas	0	0	0	0	0	0	0	No	No	Yes	Yes	No	No	Yes	No
403	Chak Purbba Simulia															
404	Chak Paschim Simulia															
405	Chhota Simulia	0	0	0	0	0	0	0	No	No	Yes	Yes	No	No	Yes	No
406	Gobipur	0	0	0	0	0	0	0	No	No	Yes	No	No	No	Yes	No

Availability of toilet & others Yes / No				Communication and transport facilities (If amenities available code -Yes is given except for Village Pin Code ,If not available within the village , the distance range code viz; a for < 5 Kms, b for 5-10 Kms and c for 10+ kms of nearest place where facility is available is given).								
Community toilet including bath.	Community toilet excluding bath.	Rural sanitary mart or sanitary hardware outlet available near the village.	Community bio- gas or recycle of waste for productive use.	Post office(PO)	Sub post office (SPO)	Post & Telegraph office (P&TO)	Village Pin Code	Telephones (Land lines)	Public call office (PCO)	Mobile phone coverage	Name of Village	Serial Number
47	48	49	50	51	52	53	54	55	56	57	2	1

No	No	Yes	No	c	Yes	b	741137	b	b	Yes	Haranagar	366
No	No	Yes	No	b	a	b	741137	b	b	Yes	Chak Ghurni	367
No	No	Yes	No	b	a	b	741137	b	b	Yes	Giridharpur	368
No	No	Yes	No	c	Yes	b	741137	b	a	Yes	Senpur	369
No	No	No	No	a	b	b	741137	b	a	Yes	Dhubinagadi	370
No	No	No	No	Yes	b	b	741137	b	b	Yes	Bikrampur	371
No	No	No	No	a	b	b	741126	a	a	Yes	Bhabanipur	372
No	No	No	No	a	c	b	741137	a	a	Yes	Goalchandpur	373
No	No	No	No	c	c	b	741137	c	c	Yes	Chaumoha	374
No	No	No	No	c	a	b	741137	a	a	Yes	Basudebpur	375
No	No	No	No	b	Yes	b	741137	a	b	Yes	Sribati	376
No	No	No	No	c	a	b	741137	Yes	Yes	Yes	Roybali	377
No	No	No	No	b	Yes	b	741137	Yes	Yes	Yes	Majhergram	378
No	No	No	No	b	Yes	b	741137	Yes	a	Yes	Akandanga	379
No	No	No	No	c	a	c	741137	Yes	c	Yes	Chak Madandanga	380
No	No	No	No	c	Yes	c	741137	Yes	c	Yes	Madandanga	381
No	No	No	No	c	a	b	741137	b	b	Yes	Nischintapur	382
No	No	No	No	b	a	b	741126	a	b	Yes	Sultanpur	383
No	No	No	No	c	b	b	741137	Yes	Yes	Yes	Narayanpur	384
No	No	No	No	Yes	b	b	741126	Yes	Yes	Yes	Arpara	385
No	No	No	No	b	a	b	741126	b	b	Yes	Palasdanga	386
No	No	No	No	a	b	b	741126	b	b	Yes	Shuk Pukuria	387
No	No	No	No	Yes	b	b	741126	b	b	Yes	Sonadanga	388
No	No	No	No	Yes	a	c	741126	a	a	Yes	Baman Danga	389
No	No	No	No	a	a	c	741126	a	Yes	Yes	Sali	390
											Chak Shukpukuria	391
No	No	No	No	a	a	b	741126	Yes	Yes	Yes	Bagunda	392
No	No	No	No	b	a	c	741137	a	Yes	Yes	Bade Tehatta	393
No	No	No	No	c	Yes	c	741137	a	a	Yes	Guurni	394
No	No	Yes	No	c	a	c	741126	a	b	Yes	Chandipur	395
No	No	Yes	No	c	Yes	c	741126	b	b	Yes	Malumgachha	396
No	No	Yes	No	c	a	c	741126	b	b	Yes	Bandakhola	397
No	No	No	No	c	Yes	c	741137	b	b	Yes	Bilkumari	398
No	No	No	No	c	Yes	c	741137	a	Yes	Yes	Arbetai	399
No	No	No	No	c	Yes	c	741137	Yes	Yes	Yes	Parkula	400
No	No	No	No	c	Yes	c	741126	b	Yes	b	Uttar Bahirgachi	401
No	No	No	No	c	a	c	741126	Yes	a	Yes	Kalibas	402
											Chak Purbba Simulia	403
											Chak Paschim Simulia	404
No	No	No	No	c	a	c	741126	a	b	Yes	Chhota Simulia	405
No	No	Yes	No	c	a	c	741126	a	b	Yes	Gobipur	406

Communication and transport facilities (If amenities available code -Yes is given except for Village Pin Code ,If not available within the village , the distance range code viz; a for < 5 Kms, b for 5-10 Kms and c for 10+ kms of nearest place where facility is available is given).													Village connected to highway (If amenities available code viz; a for < 5 Kms, b for 5-10 Kms and c for 10+ kms of nearest place where facility is available is given).			
Serial Number	Name of Village	Internet cafes/ Common service centre (CSC)	Private courier facility	Bus service (Public & Private)	Railway stations	Auto/Modified Autos	Taxis and Vans	Tractors	Cycle-pulled rickshaws(Manual & Machine driven)	Carts driven by animals	Sea /River ferry service	Connected to national highway(NH)	Connected to state highway(SH)	Connected to major district road (MDR)	Connected to others district road	Pucca roads
1	2	58	59	60	61	62	63	64	65	66	67	68	69	70	71	72

366	Haranagar	b	b	Yes	b	c	Yes	Yes	Yes	Yes	c				Yes	Yes
367	Chak Ghurni	b	b	a	b	b	Yes	Yes	Yes	Yes	c	b	a	a		a
368	Giridharpur	c	b	a	b	c	b	Yes	Yes	Yes	c	b	b	b	a	b
369	Senpur	b	b	a	b	c	b	Yes	Yes	Yes	c	b	b	a		a
370	Dhubinagadi	b	a	a	a	b	Yes	Yes	Yes	Yes	c	a	a	a	a	Yes
371	Bikrampur	b	b	Yes	Yes	b	Yes	Yes	Yes	Yes	c				a	a
372	Bhabanipur	b	b	a	a	b	a	Yes	Yes	Yes	c	a	a		a	a
373	Goalchandpur	c	c	a	b	c	a	Yes	Yes	Yes	c	a	a		a	a
374	Chaumoha	c	c	a	b	b	Yes	Yes	Yes	Yes	c	a	a	a	a	a
375	Basudebpur	c	c	a	c	a	Yes	a	Yes	Yes	c	c			a	a
376	Sribati	c	c	Yes	c	b	Yes	b	Yes	Yes	c	c			Yes	a
377	Roybali	c	c	Yes	c	a	Yes	a	Yes	Yes	c	c				Yes
378	Majhergram	c	c	Yes	c	b	Yes	b	Yes	Yes	c	c			Yes	a
379	Akandanga	c	c	a	b	b	Yes	Yes	Yes	Yes	Yes	c			a	b
380	Chak Madandanga	b	c	a	c	b	Yes	b	Yes	Yes	c	c			a	a
381	Madandanga	c	c	a	c	a	Yes	b	Yes	Yes	c	c			a	a
382	Nischintapur	c	c	a	c	c	Yes	b	Yes	Yes	c	c			a	a
383	Sultanpur	b	b	Yes	b	c	Yes	a	Yes	Yes	c	b			Yes	a
384	Narayanpur	c	c	Yes	c	c	Yes	a	Yes	Yes	c	c			Yes	Yes
385	Arpara	b	b	Yes	b	b	b	Yes	Yes	Yes	c	b		a	Yes	Yes
386	Palasdanga	b	b	a	b	b	b	Yes	Yes	Yes	c	b	b	a		a
387	Shuk Pukuria	b	b	Yes	b	b	Yes	Yes	Yes	Yes	c	b	a	a	a	Yes
388	Sonadanga	b	b	a	a	a	Yes	Yes	Yes	Yes	c	a	a	a	a	a
389	Baman Danga	a	a	Yes	a	a	a	Yes	Yes	a	c	Yes			Yes	a
390	Sali	a	a	a	a	a	a	Yes	Yes	Yes	c	Yes	a		Yes	Yes
391	Chak Shukpukuria															
392	Bagunda	a	b	b	a	b	Yes	a	Yes	Yes	c	b			a	a
393	Bade Tehatta	b	b	b	b	b	Yes	b	Yes	Yes	c	b				Yes
394	Guurni	c	b	a	a	c	a	Yes	Yes	Yes	c	a	c	a	a	a
395	Chandipur	b	b	b	b	c	a	Yes	Yes	Yes	c	b	a	a		a
396	Malumgachha	b	b	b	b	c	b	Yes	Yes	Yes	c	b	a	a		a
397	Bandakhola	b	b	a	b	b	a	Yes	Yes	Yes	c	b	a	Yes		a
398	Bilkumari	b	Yes	Yes	c	c	Yes	Yes	Yes	Yes	c	b		Yes	Yes	Yes
399	Arbetai	c	c	Yes	c	c	Yes	c	Yes	Yes	c	c			Yes	Yes
400	Parkula	c	Yes	a	c	c	Yes	Yes	Yes	Yes	c	c		c	c	Yes
401	Uttar Bahirgachi	b	b	b	b	b	Yes	Yes	Yes	Yes	c	b			b	Yes
402	Kalibas	b	b	Yes	b	b	Yes	b	Yes	Yes	c	b	b	b	b	Yes
403	Chak Purbba Simulia															
404	Chak Paschim Simulia															
405	Chhota Simulia	b	b	b	b	b	Yes	b	Yes	Yes	Yes	b		b	b	Yes
406	Gobipur	Yes	b	b	b	c	a	Yes	Yes	Yes	c	b	b	a		a

ys,village roads, banks & credit societies
 :-Yes is given, If not available within the
 code viz; a for < 5 Kms, b for 5-10 Kms
 place where facility is available is given).

Availability of miscellaneous facilities (If amenities available code -Yes is given, If not
 available within the village , the distance range code viz; a for < 5 Kms, b for 5-10 Kms
 and c for 10+ kms of nearest place where facility is available is given).

Kutchcha roads	Water bounded macadam(WBM) roads	Navigable waterway (river/canal)(NW)	Footpaths (FP)	Commercial & Co-operative Banks	ATM	Agricultural Credit Societies	Self-Help Group (SHG)	Public distribution system (PDS) shop	Mandis / Regular market	Weekly Haat	Agricultural marketing society	Integrated Child Development Scheme (Nutritional Centres)	Anganwadi Centre (Nutritional Centres)	Others (Nutritional Centres)	Name of Village	Serial Numbr
73	74	75	76	77	78	79	80	81	82	83	84	85	86	87	2	1

Yes	Yes	c	Yes	b	b	Yes	Yes	Yes	b	Yes	b	b	Yes	Yes	Haranagar	366
a	a		Yes	b	b	c	a	a	c	a	b	b	Yes	Yes	Chak Ghurni	367
a	Yes	a	Yes	b	b	Yes	Yes	a	c	a	b	b	Yes	Yes	Giridharpur	368
Yes	Yes		Yes	b	b	c	Yes	Yes	c	a	b	b	Yes	Yes	Senpur	369
Yes	Yes		Yes	b	b	c	Yes	Yes	c	a	b	Yes	Yes	Yes	Dhubinagadi	370
Yes	Yes	c	Yes	Yes	b	c	a	b	c	b	Yes	Yes	Yes	Yes	Bikrampur	371
Yes	Yes	c	Yes	b	b	b	Yes	b	c	b	c	b	Yes	Yes	Bhabanipur	372
Yes	Yes	b	Yes	a	c	c	Yes	Yes	c	a	c	c	Yes	Yes	Goalchandpur	373
Yes	Yes	Yes	Yes	a	c	c	Yes	c	c	c	Yes	c	Yes	Yes	Chaumoha	374
Yes			Yes	c	c	c	Yes	a	c	a	c	c	Yes	Yes	Basudebpur	375
Yes			c	c	c	c	Yes	a	c	Yes	c	c	Yes	Yes	Sribati	376
Yes	a		Yes	c	c	Yes	Yes	a	c	a	c	c	Yes	Yes	Roybali	377
Yes			Yes	c	c	Yes	Yes	a	c	Yes	c	c	Yes	Yes	Majhergram	378
Yes		Yes	Yes	c	c	c	Yes	c	c	c	Yes	c	Yes	Yes	Akandanga	379
a			c	c	c	c	Yes	a	c	a	c	Yes	a	Yes	Chak Madandanga	380
Yes			Yes	c	c	c	Yes	a	c	a	c	c	Yes	Yes	Madandanga	381
Yes			Yes	c	c	c	Yes	c	c	c	Yes	c	Yes	Yes	Nischintapur	382
Yes			Yes	b	b	c	Yes	a	c	b	b	b	Yes	Yes	Sultanpur	383
Yes			Yes	c	c	c	Yes	c	c	c	Yes	c	Yes	Yes	Narayanpur	384
Yes	Yes	b	Yes	Yes	b	c	Yes	b	c	b	Yes	b	Yes	Yes	Arpara	385
Yes	a	a	Yes	a	b	c	Yes	Yes	c	b	b	b	Yes	Yes	Palasdanga	386
Yes	Yes		Yes	b	b	c	Yes	Yes	c	Yes	Yes	Yes	Yes	Yes	Shuk Pukuria	387
Yes	Yes	a	Yes	Yes	b	c	Yes	b	c	a	b	b	Yes	Yes	Sonadanga	388
Yes	Yes	c	Yes	a	a	c	Yes	a	c	Yes	a	a	Yes	Yes	Baman Danga	389
Yes	a	a	Yes	Yes	a	c	Yes	b	c	a	b	a	Yes	Yes	Sali	390
															Chak Shukpukuria	391
a	Yes		Yes	b	b	c	Yes	a	c	b	b	Yes	Yes	Yes	Bagunda	392
a	Yes		Yes	b	b	c	Yes	a	c	b	b	Yes	Yes	Yes	Bade Tehatta	393
Yes			Yes	b	b	c	Yes	a	c	a	b	b	Yes	Yes	Guurni	394
Yes	Yes		Yes	b	b	c	Yes	Yes	c	Yes	b	b	Yes	Yes	Chandipur	395
Yes	Yes		Yes	b	b	c	Yes	Yes	c	Yes	b	b	Yes	Yes	Malumgachha	396
Yes	Yes		Yes	b	b	c	Yes	Yes	c	a	b	b	Yes	Yes	Bandakhola	397
Yes	Yes	Yes	Yes	c	c	c	Yes	Yes	c	Yes	c	c	Yes	Yes	Bilkumari	398
Yes	Yes	c	Yes	c	c	c	Yes	Yes	c	a	Yes	Yes	Yes	Yes	Arbetai	399
Yes		Yes	Yes	c	c	c	Yes	Yes	c	a	Yes	Yes	Yes	Yes	Parkula	400
Yes	Yes		Yes	b	b	c	Yes	Yes	c	b	b	b	Yes	Yes	Uttar Bahirgachi	401
a	Yes		Yes	b	b	c	Yes	Yes	c	Yes	b	b	Yes	Yes	Kalibas	402
															Chak Purbba Simulia	403
															Chak Paschim Simulia	404
Yes	Yes	a	Yes	b	b	c	Yes	a	c	b	b	Yes	Yes	Yes	Chhota Simulia	405
Yes	Yes		Yes	b	b	c	Yes	a	c	b	b	b	Yes	Yes	Gobipur	406

Availability of miscellaneous facilities (If amenities available code -Yes is given, If not available within the village , the distance range code viz; a for < 5 Kms, b for 5-10 Kms and c for 10+ kms of nearest place where facility is available is given).												Availability of electricity (Yes/No)			
Serial Number	Name of Village	ASHA (Accredited Social Health Activist)	Community centre with/without TV	Sports Field,	Sports Club / Recreation Centre	Cinema / Video Hall	Public Library	Public Reading Room	Newspaper Supply	Assembly Polling station	Birth & Death Registration Office	Power Supply for Domestic Use (ED)	Power Supply for Agricultural Use (EAG)	Power Supply for Commercial Use (EC)	Power Supply for All Uses (EA)
1	2	88	89	90	91	92	93	94	95	96	97	98	99	100	101

366	Haranagar	Yes	c	Yes	b	b	b	b	Yes	Yes	Yes	Yes	Yes	Yes	Yes
367	Chak Ghurni	Yes	Yes	a	Yes	b	Yes	Yes	Yes	Yes	a	Yes	No	Yes	No
368	Giridharpur	Yes	Yes	Yes	b	b	b	Yes	Yes	Yes	a	Yes	Yes	Yes	Yes
369	Senpur	Yes	Yes	Yes	b	b	b	b	b	Yes	b	Yes	Yes	Yes	Yes
370	Dhubinagadi	Yes	Yes	Yes	Yes	Yes	Yes	Yes	Yes	Yes	Yes	Yes	Yes	Yes	Yes
371	Bikrampur	c	Yes	a	b	b	b	Yes	Yes	Yes	Yes	Yes	Yes	Yes	Yes
372	Bhabanipur	Yes	c	Yes	Yes	b	b	b	Yes	Yes	Yes	Yes	Yes	Yes	Yes
373	Goalchandpur	a	c	Yes	Yes	c	c	c	Yes	Yes	a	Yes	Yes	Yes	Yes
374	Chaumoha	Yes	c	Yes	Yes	c	c	a	Yes	Yes	b	Yes	Yes	Yes	Yes
375	Basudebpur	Yes	Yes	Yes	Yes	c	c	c	Yes	Yes	a	Yes	Yes	No	No
376	Sribati	Yes	Yes	Yes	Yes	Yes	c	Yes	c	Yes	Yes	Yes	Yes	No	No
377	Roybali	Yes	Yes	Yes	Yes	c	c	c	c	Yes	a	Yes	Yes	No	No
378	Majhergram	Yes	Yes	Yes	Yes	Yes	c	Yes	c	Yes	Yes	Yes	No	Yes	No
379	Akandanga	Yes	Yes	Yes	Yes	Yes	c	c	c	Yes	a	Yes	Yes	Yes	Yes
380	Chak Madandanga	Yes	Yes	Yes	Yes	c	c	Yes	c	a	Yes	No	No	No	No
381	Madandanga	Yes	Yes	Yes	Yes	c	c	c	c	Yes	a	Yes	No	Yes	No
382	Nischintapur	Yes	Yes	Yes	Yes	c	c	c	c	Yes	b	Yes	No	Yes	No
383	Sultanpur	Yes	Yes	Yes	Yes	Yes	b	Yes	b	a	b	Yes	No	Yes	No
384	Narayanpur	Yes	Yes	Yes	Yes	c	c	Yes	c	Yes	a	Yes	Yes	Yes	Yes
385	Arpara	Yes	c	Yes	Yes	b	b	b	Yes	Yes	a	Yes	Yes	Yes	Yes
386	Palasdanga	b	a	b	b	b	b	b	Yes	Yes	a	Yes	No	No	No
387	Shuk Pukuria	Yes	Yes	Yes	Yes	Yes	Yes	Yes	Yes	Yes	Yes	Yes	Yes	Yes	Yes
388	Sonadanga	a	b	Yes	Yes	b	b	b	a	Yes	a	Yes	Yes	No	No
389	Baman Danga	a	c	Yes	Yes	a	a	a	Yes	Yes	a	Yes	Yes	Yes	Yes
390	Sali	Yes	Yes	Yes	Yes	b	a	a	Yes	Yes	a	Yes	Yes	Yes	Yes
391	Chak Shukpukuria														
392	Bagunda	Yes	Yes	Yes	Yes	Yes	Yes	Yes	Yes	Yes	Yes	Yes	No	No	No
393	Bade Tehatta	Yes	Yes	Yes	b	b	b	Yes	Yes	a	b	Yes	No	No	No
394	Guurni	Yes	Yes	b	b	b	b	a	Yes	Yes	a	Yes	Yes	Yes	Yes
395	Chandipur	Yes	Yes	Yes	b	b	b	b	b	Yes	a	Yes	Yes	Yes	Yes
396	Malumgachha	Yes	Yes	Yes	b	b	b	b	b	Yes	a	Yes	Yes	Yes	Yes
397	Bandakhola	Yes	Yes	Yes	b	b	b	b	b	Yes	a	Yes	Yes	Yes	Yes
398	Bilkumari	Yes	c	a	Yes	Yes	c	c	Yes	Yes	Yes	Yes	Yes	Yes	Yes
399	Arbetai	Yes	c	Yes	c	c	c	c	Yes	Yes	a	Yes	Yes	Yes	Yes
400	Parkula	Yes	Yes	a	Yes	c	c	c	Yes	Yes	a	Yes	Yes	Yes	Yes
401	Uttar Bahirgachi	Yes	Yes	b	b	b	b	b	Yes	Yes	a	Yes	Yes	Yes	Yes
402	Kalibas	Yes	b	a	b	b	b	b	Yes	Yes	a	Yes	Yes	Yes	Yes
403	Chak Purbba Simulia														
404	Chak Paschim Simulia														
405	Chhota Simulia	Yes	b	a	b	b	b	b	Yes	Yes	b	Yes	No	No	No
406	Gobipur	Yes	Yes	Yes	b	b	b	b	b	Yes	b	Yes	Yes	Yes	Yes

Nearest Town		Land Use							
		Area under different types of land use (in hectares rounded up to one decimal place)							
Name	Distance range code i.e. a for < 5 Kms, b for 5-10 Kms and c for 10+ kms .	Forests	Area under Non-agricultural Uses	Barren and Un-cultivable land	Permanent Pastures and Other Grazing Lands	Land Under Miscellaneous Tree Crops etc.	Culturable Waste Land	Name of Village	Serial Number
102	103	104	105	106	107	108	109	2	1

KRISHNANAGAR	c	0	405.2	0	0	0	0	Haranagar	366
KRISHNAGR	c	0	2	0	0	0	11.3	Chak Ghurni	367
KRISHNAGAR	c	0	172	0	0	0	0	Giridharpur	368
KRISHNAGAR	c	0	21	0	0	0	0	Senpur	369
KRISHNAGAR	c	0	157.8	0	0	0	0	Dhubinagadi	370
KRISHNAGAR	c	0	455.5	0	0	0	0	Bikrapur	371
KRISHNAGAR	c	0	187.1	0	0	0	0	Bhabanipur	372
KRISHNAGAR	c	0	58.8	0	0	0	0	Goalchandpur	373
KRISHNAGAR	c	0	41.1	0	0	0	0	Chaumoha	374
KRISHNAGAR	c	0	82	0	0	0	0	Basudebpur	375
KRISHNAGAR	c	0	25.9	0	0	0	0	Sribati	376
KRISHNAGAR	c	0	266.8	0	0	0	0	Roybali	377
KRISHNAGAR	c	0	108.3	0	0	0	0	Majhergram	378
KRISHNAGAR	c	0	132.6	0	0	0	0	Akandanga	379
KRISHNAGAR	c	0	10.7	0	0	0	0	Chak Madandanga	380
KRISHNAGAR	c	0	38.4	0	0	0	0	Madandanga	381
KRISHNAGAR	c	0	143.6	0	0	0	0	Nischintapur	382
KRISHNAGAR	c	0	112	0	0	0	0	Sultanpur	383
KRISHNAGAR	c	0	65	0	0	0	0	Narayanpur	384
KRISHNAGAR	c	0	27.7	0	0	0	119.6	Arpara	385
KRISHNAGAR	c	0	58.7	0	0	0	0	Palasdanga	386
KRISHNAGAR	c	0	240.6	0	0	0	1.5	Shuk Pukuria	387
KRISHNAGAR	c	0	80.2	0	0	0	0	Sonadanga	388
KRISHNAGAR	c	0	19.5	0	0	0	0	Baman Danga	389
KRISHNAGAR	c	0	14	0	0	0	0	Sali	390
		0	5	0	0	0	0	Chak Shukpukuria	391
KRISHNAGR	c	0	61.4	0	0	0	0	Bagunda	392
KRISHNAGAR	c	0	59.9	0	0	0	0	Bade Tehatta	393
KRISHNAGAR	c	0	104.3	0	0	0	0	Guurni	394
KRISHNAGAR	c	0	89.3	0	0	0	0	Chandipur	395
KRISHNAGAR	c	0	90.8	0	0	0	10.6	Malumgachha	396
KRISHNAGAR	c	0	23.5	0	0	0	0	Bandakhola	397
KRISHNAGAR	c	0	212	0	0	0	0	Bilkumari	398
KRISHNAGAR	c	0	165	0	0	0	0	Arbetai	399
KRISHNAGAR	c	0	200.4	0	0	0	0	Parkula	400
KRISHNAGAR	c	0.8	250.2	0	0	0	0	Uttar Bahirgachi	401
KRISHNAGAR	c	0	154.5	0	0	0	0	Kalibas	402
		0	0	0	0	0	0	Chak Purbba Simulia	403
		0	0	0	0	0	0	Chak Paschim Simulia	404
KRISHNA NAGAF	c	0	59	0	0	0	0	Chhota Simulia	405
KRISHNA NAGAF	c	0	54.8	0	0	0	0	Gobipur	406

Land Use											
Area under different types of land use (in hectares rounded up to one decimal place)							Area irrigated by source (in hectare).				
Serial Number	Name of Village	Fallow lands other than current fallows	Current Fallows	Net Area Sown	Total Irrigated Land Area	Total Un-irrigated Land Area	Canals (C)	Wells/Tube-wells(W/TW)	Tanks/Lakes(T/L)	Water Falls(WF)	Others(O)
1	2	110	111	112	113	114	115	116	117	118	119

366	Haranagar	0	0	362.5	229.2	133.3	0	229.2	0	0	0
367	Chak Ghurni	0	0	11.3	11.3	0	0	11.3	0	0	0
368	Giridharpur	0	0	171.6	138.3	33.3	0	138.3	0	0	0
369	Senpur	0	0	62.4	35.7	26.7	0	35.7	0	0	0
370	Dhubinagadi	0	0	162.3	142.3	20	0	142.3	0	0	0
371	Bikrampur	0	0	432.8	394.8	38	0	394.8	0	0	0
372	Bhabanipur	0	0	172.7	159.9	12.8	0	159.9	0	0	0
373	Goalchandpur	0	0	74	59	15	0	59	0	0	0
374	Chaumoha	0	0	97.1	60.5	36.5	0	60.5	0	0	0
375	Basudebpur	0	0	164.9	44.9	120	0	44.9	0	0	0
376	Sribati	0	0	51	30	21	0	30	0	0	0
377	Roybali	0	0	400.2	200	200.2	0	200	0	0	0
378	Majhergram	0	0	162.4	108.3	54.1	0	108.3	0	0	0
379	Akandanga	0	0	189.1	128.7	60.4	0	128.7	0	0	0
380	Chak Madandanga	0	0	32.2	17.2	15	0	17.2	0	0	0
381	Madandanga	0	0	164	80.9	83	0	80.9	0	0	0
382	Nischintapur	0	0	266.7	150	116.7	0	150	0	0	0
383	Sultanpur	0	0	208.1	128	80.1	0	128	0	0	0
384	Narayanpur	0	0	129.2	99.2	30	0	99.2	0	0	0
385	Arpara	0	0	166.4	139.4	27	9	130.4	0	0	0
386	Palasdanga	0	0	134.3	91.5	42.8	0	91.5	0	0	0
387	Shuk Pukuria	0	0	138.7	133.7	5	0	133.7	0	0	0
388	Sonadanga	0	0	73.2	68.2	5	0	68.2	0	0	0
389	Baman Danga	0	0	320	150.9	169.1	0	150.9	0	0	0
390	Sali	0	0	57.6	57.6	0	0	57.6	0	0	0
391	Chak Shukpukuria	0	0	27	16	11	0	16	0	0	0
392	Bagunda	0	0	122.7	81.8	40.9	0	81.8	0	0	0
393	Bade Tehatta	0	0	119.8	79.8	40	0	79.8	0	0	0
394	Guurni	0	0	57.2	42.5	14.7	0	42.5	0	0	0
395	Chandipur	0	0	183.5	116.8	66.7	0	116.8	0	0	0
396	Malumgachha	0	0	191.1	125.3	65.8	0	125.3	0	0	0
397	Bandakhola	0	0	118.1	51.4	66.7	0	51.4	0	0	0
398	Bilkumari	0	0	393.8	291.7	102.1	0	211.6	80	0	0
399	Arbetai	0	0	308.9	236.4	72.5	0	236.4	0	0	0
400	Parkula	0	0	372.2	275	97.2	0	275	0	0	0
401	Uttar Bahirgachi	0	0	466.1	356.6	109.5	0	356.6	0	0	0
402	Kalibas	0	0	287.4	234	53.4	0	234	0	0	0
403	Chak Purbba Simulia	0	0	4	2.8	1.3	0	2.8	0	0	0
404	Chak Paschim Simulia	0	0	18.2	10	8.2	0	10	0	0	0
405	Chhota Simulia	0	0	136	101.8	34.2	0	101.8	0	0	0
406	Gobipur	0	0	216	116	100	0	116	0	0	0

Name of three most important commodities manufactured			Name of Village	Serial Number
First	Second	Third		
120	121	122	2	1

			Haranagar	366
			Chak Ghurni	367
			Giridharpur	368
Handlum			Senpur	369
			Dhubinagadi	370
Tant	Tailor		Bikrampur	371
			Bhabanipur	372
Hand Pump	Tailoring	Paddy, Grinding Machine	Goalchandpur	373
			Chaumoha	374
			Basudebpur	375
			Sribati	376
			Roybali	377
			Majhergram	378
			Akandanga	379
			Chak Madandanga	380
			Madandanga	381
			Nischintapur	382
			Sultanpur	383
Handloom			Narayanpur	384
			Arpara	385
Handloom			Palasdanga	386
			Shuk Pukuria	387
Handloom			Sonadanga	388
Tant			Baman Danga	389
			Sali	390
			Chak Shukpukuria	391
			Bagunda	392
			Bade Tehatta	393
			Guurni	394
			Chandipur	395
			Malumgachha	396
			Bandakhola	397
			Bilkumari	398
			Arbetai	399
			Parkula	400
			Uttar Bahirgachi	401
			Kalibas	402
			Chak Purbba Simulia	403
			Chak Paschim Simulia	404
			Chhota Simulia	405
			Gobipur	406

Census of India 2011
Amenities and Land use

Serial Number	Name of Village	Location code no.	Total area of the village (in hectares rounded up to one decimal place)	Total population (2011 census)	Number of households (2011 census)	Number of educational amenities available in village , the distance range code viz; a for 0-5 kms, b for 5-10 kms, c for 10+ kms of nearest place where facility is available							
						Pre-Primary school (PP)	Primary school (P)	Middle school (M)	Secondary School (S)	Senior Secondary school (SS)	Degree college of arts science & commerce (ASC)	Engineering college(EC)	Medical college (MC)
1	2	3	4	5	6	7	8	9	10	11	12	13	14
407	Chichuria	321461	699.3	5892	1436	3	3	1	1	1	a	c	c
408	Belpukuria	321462	213.7	3156	681	2	2	1	a	a	a	c	c
409	Chak Gobindapur	321463	59.5	903	189	a	a	a	a	a	a	c	c
410	Chenga	321464	631.7	9038	1981	6	6	2	2	2	a		
411	Kanthalbaria	321465	345.2	9352	2230	3	2	1	1	1	a	a	c
412	Bethuadahari	321466	618	4923	1231	9	10	5	6	5	b	c	c
413	Chak Hatisala	321467	159.8	5732	1293	1	1	1	1	a	a	c	c
414	Jugpur	321468	281.7	642	147	2	2	a	a	b	c	c	c
415	Bilwagram	321469	616.3	5853	1300	7	7	b	b	b	c	c	c
416	Rajapur	321470	258.6	3023	745	2	2		a	b	c	c	c
417	Nakasipara	321471	53.4	602	143	10	11	2	1	1	b	c	c
418	Sabaipur	321472	112.9	1512	345	2	2	a		b	c	c	c
419	Mirjapur	321473	141.2	418	99	1	1		a	b			
420	Jalsuka	321474	107.6	73	20	1	1		a	b			
421	Gotpara	321475	672.6	4043	977	4	4			1	b	c	c
422	Chak Nischintapur	321476	9.3	0	0								
423	Uday Chandrapur	321477	980.6	3747	965	2	2	a	a	c	c	c	c
424	Dadupur	321478	338.7	4086	1009	1	1	1	1	b	c	c	c
425	Sudhakarapur	321479	437.1	3710	898	2	2	1	1	1	b	c	c
426	Kasiadanga	321480	244	2209	541	1	2	a	a	a	c	c	c
427	Jagannathpur	321481	411.6	2664	623	1	1	1	1	1	c	c	c
428	Karkaria	321482	372.7	1798	444	3	3	a	a	b	c	c	c
429	Chandanpur	321483	176.4	5068	1241	2	2	1	a	a	c	c	
430	Ramchandrapur	321484	34.4	3041	784	1	1	1	a	a	c	c	c
431	Tetul Baria	321485	96.3	4447	1163	2	2	1	1	1	c	c	c
432	Kachkuli	321486	245.2	3524	881	3	3	a	a	a	c	c	c
433	Gopalpur	321487	216.5	2400	628	2	2	a	a				
434	Chak Bhabanipur	321488	11.7	77	23	1	1	a	a	b	c	c	c
435	Raghunathpur	321489	153.8	2598	681	1	1						
436	Dahakula	321490	359.4	2478	574	2	2	1	a	a	c	c	c
437	Bholadanga	321491	312.4	3534	844	3	3	1	b	b	c	c	c
438	Bangaria	321492	719.1	5931	1313	4	4	a	b	b	b	b	c
439	Nangla	321493	134.8	697	161	2	2	1	b	c	c	c	c
440	Rari Para	321494	229.5	1968	477	1	1		b	b	b		c
441	Jalsuka	321495	597.3	5240	1306	2	2	a	a	a	b	c	c
442	Bekoail	321496	190.6	398	70	a	a	a	a	a			
443	Patikabari	321497	784.3	8242	1844	10	9	4	4	3	a		
444	Bara Simulia	321498	248.1	438	97	1	1	a	a	a	c	c	
445	Dhananjoypur	321499	928	8302	2012	4	5	1	a	a	c	c	c
446	Dhaparia	321500	784.7	5958	1259	2	2	b	b	b	c	c	c
447	Mejpota	321501	425.3	4494	1044	4	4	1	1	1	c	c	c
448	Sibpur	321502	917	5160	1338	6	6	1	1	1	c	c	c
449	Radhanagar	321503	344	5172	1058	4	4	1	1	b	c	c	c

- Village Directory

(As in 2009)

le. (If not available within the < 5 Kms, b for 5-10 Kms and c if facility is available is given).						Number of Medical Amenities available. (If not available within the village, the distance range code viz; a for < 5 Kms, b for 5-10 Kms and c for 10+ kms of nearest place where facility is available is given).						Name of Village	Serial Number					
Management institute (MI)	Polytechnic (Pt)	Vocational training school /ITI	Non-formal training centre (NFTC)	Special school for disabled (SSD)	Others (specify)	Community health centre (CHC)	Primary health centre (PHC)	Primary health sub centre (PHS)	Maternity and child welfare centre (MCWC)	T.B. clinic (TBC)	Hospital-allopathic (HA)			Hospital-alternative medicine (HO)	Dispensary (D)	Veterinary hospital (VH)	Mobile health clinic (MHC)	Family welfare centre (FWC)
15	16	17	18	19	20	21	22	23	24	25	26	27	28	29	30	31	2	1
c	c	a				a	1	c	c					a			Chichuria	407
c	c	a	a	c		c	a	a	a	c	c	c	a	a		a	Belpukuria	408
a	a	c				c	a	a	a	c	c	c	a	a		a	Chak Gobindapur	409
c	c	a		2	c												Chenga	410
c	c	c		a			a	a	a	c	a						Kanthalbaria	411
c	c	c		c			1		1	1	1	1	1	1		1	Bethuadahari	412
c	c	c	c	c			a		a	a				1	a		Chak Hatisala	413
c	c	c	c	c			b	1	1	1						1	Jugpur	414
c	c	c	c	c			b	1	1	1	b	b		1	1	1	Bilwagram	415
		a				b	b	b	b	c	b	c	a	a	c	b	Rajapur	416
		1				c	1	b	b	c	b	c	a	b	c	a	Nakasipara	417
c	c	c	c	c			c	a	c	a				c	a	a	Sabaipur	418
		a					c	b	a	b	c	b	c	a	b	c	Mirjapur	419
		c					c	b	a	a	c	b	c	b	b		Jalsuka	420
c	c	a	c	c				1	a	c	c	c	c	c	b	c	Gotpara	421
																	Chak Nischintapur	422
c	c	c	c	c		c	c	a	a	c	c	c	c	c	c	a	Uday Chandrapur	423
c	c	c	c	c		c	c	1	b	c	c	c	c	c	c	c	Dadupur	424
c	c	c	c	c			b	a	a	c	b	c	b	b	c	a	Sudhakarapur	425
c	c	c	c	c				1	1	1	c		1	c		1	Kasiadanga	426
c	c	c	c	c			b	a	a	a	a	a	a	b		a	Jagannathpur	427
c	c	c	c	c			c	b	c	b	b	c	c	b	c	c	Karkaria	428
c	c	c	c	c			c	a	a	a			a			a	Chandanpur	429
c	c	a	a	c		b	b	a	c	b	c	c	a	a	c	c	Ramchandrapur	430
c	c	1	c	c			b	1	c	c	b	c	b	a		c	Tetul Baria	431
c	c	a	c	c			b	a	c	b	c		c	a		c	Kachkuli	432
							a	a	a	a				1	2	2	Gopalpur	433
c	c	c	c	c			b	b	a	a	b	b	b	b			Chak Bhabanipur	434
							b	b	a	a			b	a			Raghunathpur	435
c	c	c	b	c		b	b	b	b	c	b	b	b	b	b	b	Dahakula	436
c	c	c		c		c	c	c		b		c	c	c			Bholadanga	437
c	c	b				b	b	b		c	b	b	b	b		b	Bangaria	438
c	c	c	c	c		c	c	a	c	c	c	c	c	c	a	c	Nangla	439
c	c	b				b	b	b		c	b	b	b	b		b	Rari Para	440
c	c	b		c		b	b	1	c	c	b	b	b	b		a	Jalsuka	441
c	c	a		2	c		c	a	a	a	c	c	c	a	a		Bekoail	442
c	c	2		c		c	b	1	1	c	c	c		3	a		Patikabari	443
		c					b	b	b	b	c	b	b	b		b	Bara Simulia	444
c	c	c	c	c		c	c	1	6	c	c	c	c	c	c	c	Dhananjoypur	445
c	c	c	c	c		c	c	b	4	c	c	c	c	c	c	c	Dhapharia	446
c	c	c	c	1		c	c	1	c	c	c	c	c	c	c	c	Mejpota	447
c	c	c	c	c		c	c	1	5	c	c	c	c	c	c	c	Sibpur	448
c	c	c	c	c		1	c	c	b	5	c	c	c	c	c	c	Radhanagar	449

Serial Number	Name of Village	Number of Non-Government Medical Amenities available.							Availability of drinking water - Yes / No							
		Charitable non Govt. hospital/Nursing home.	Medical practitioner with MBBS Degree	Medical practitioner with other degree	Medical practitioner with no degree	Traditional practitioner and faith healer	Medicine Shop	Others	Tap water (Treated/Untreated)	Well water (Covered / Uncovered well)	Hand Pump	Tube wells / Bore well	Spring	River / Canal	Tank / Pond / Lake	Others
1	2	32	33	34	35	36	37	38	39	40	41	42	43	44	45	46
407	Chichuria	0	0	3	0	0	0	0	No	No	Yes	Yes	No	No	Yes	No
408	Belpukuria	0	0	0	1	0	0	0	No	No	Yes	No	No	No	Yes	No
409	Chak Gobindapur	0	0	0	0	0	0	0	No	No	Yes	No	No	No	Yes	No
410	Chenga	0	0	0	2	0	0	0	No	No	Yes	No	No	No	Yes	No
411	Kanthalbaria	0	0	0	0	0	0	0	No	Yes	Yes	Yes	No	No	Yes	No
412	Bethuadahari	0	0	0	0	0	3	0	Yes	Yes	Yes	Yes	No	No	No	No
413	Chak Hatisala	0	0	0	0	0	0	0	Yes	Yes	Yes	Yes	No	Yes	No	No
414	Jugpur	0	0	0	0	0	0	0	Yes	Yes	Yes	No	No	No	No	No
415	Bilwagram	0	0	0	0	0	0	0	No	No	Yes	No	No	No	No	No
416	Rajapur	0	0	0	8	0	0	0	No	No	No	Yes	No	No	Yes	No
417	Nakasipara	0	0	0	0	0	0	0	No	No	Yes	Yes	No	No	Yes	No
418	Sabaipur	0	0	0	0	0	0	0	No	No	Yes	No	No	No	No	No
419	Mirjapur	0	0	0	0	0	0	0	No	No	Yes	Yes	No	Yes	Yes	No
420	Jalsuka	0	2	0	0	0	2	0	No	No	Yes	Yes	No	No	No	No
421	Gotpara	0	3	0	0	0	0	0	No	No	No	No	No	Yes	Yes	No
422	Chak Nischintapur															
423	Uday Chandrapur	0	0	0	0	0	0	0	No	No	Yes	Yes	No	Yes	Yes	No
424	Dadupur	0	0	0	1	0	0	0	No	No	Yes	Yes	No	Yes	Yes	No
425	Sudhakarapur	0	0	0	2	0	0	0	No	No	Yes	Yes	No	No	Yes	No
426	Kasiadanga	0	0	0	0	0	0	0	Yes	No	Yes	No	No	Yes	No	No
427	Jagannathpur	0	0	0	0	0	0	0	Yes	Yes	Yes	Yes	No	No	Yes	No
428	Karkaria	0	0	0	0	0	0	0	Yes	No	Yes	Yes	No	Yes	Yes	No
429	Chandanpur	0	0	0	0	0	0	0	No	No	Yes	Yes	No	No	No	No
430	Ramchandrapur	0	0	0	1	0	0	0	Yes	No	Yes	Yes	No	Yes	No	No
431	Tetul Baria	0	0	1	1	0	1	0	Yes	No	Yes	Yes	No	No	Yes	No
432	Kachkuli	0	0	0	0	0	0	0	Yes	No	Yes	Yes	No	Yes	Yes	No
433	Gopalpur	0	0	0	0	0	0	0	No	No	Yes	No	No	No	No	No
434	Chak Bhabanipur	0	0	0	0	0	0	0	No	No	Yes	No	No	No	No	No
435	Raghunathpur	0	0	0	0	0	0	0	No	No	Yes	No	No	No	No	No
436	Dahakula	0	0	0	0	0	0	0	Yes	No	Yes	Yes	No	No	Yes	No
437	Bholadanga	0	0	0	4	0	0	0	No	No	Yes	Yes	No	No	Yes	No
438	Bangaria	2	2	2	2	2	2	2	No	No	Yes	No	No	No	No	No
439	Nangla	0	0	0	0	0	0	0	No	No	No	Yes	No	No	Yes	No
440	Rari Para	2	2	2	2	2	2	2	No	No	Yes	No	No	No	No	No
441	Jalsuka	2	2	2	2	2	2	2	No	No	Yes	No	No	No	No	No
442	Bekoail	0	0	0	0	1	0	0	No	No	Yes	No	No	No	Yes	No
443	Patikabari	0	1	0	0	4	2	0	No	No	Yes	Yes	No	Yes	Yes	No
444	Bara Simulia	0	0	0	0	0	0	0	No	No	Yes	Yes	No	No	Yes	No
445	Dhananjoypur	0	0	0	9	7	0	0	No	No	Yes	Yes	No	No	Yes	No
446	Dhalaria	0	0	1	8	5	0	0	No	No	Yes	Yes	No	Yes	Yes	No
447	Mejpota	0	0	0	7	6	0	0	No	No	Yes	No	No	Yes	Yes	No
448	Sibpur	0	0	0	2	4	0	0	No	No	Yes	Yes	No	Yes	Yes	No
449	Radhanagar	0	0	0	5	3	0	0	No	No	Yes	No	No	Yes	Yes	No

Availability of toilet & others Yes / No				Communication and transport facilities (If amenities available code -Yes is given except for Village Pin Code ,If not available within the village , the distance range code viz; a for < 5 Kms, b for 5-10 Kms and c for 10+ kms of nearest place where facility is available is given).								
Community toilet including bath.	Community toilet excluding bath.	Rural sanitary mart or sanitary hardware outlet available near the village.	Community bio- gas or recycle of waste for productive use.	Post office(PO)	Sub post office (SPO)	Post & Telegraph office (P&TO)	Village Pin Code	Telephones (Land lines)	Public call office (PCO)	Mobile phone coverage	Name of Village	Serial Number
47	48	49	50	51	52	53	54	55	56	57	2	1
No	No	No	No	a	Yes	b	741126	Yes	Yes	Yes	Chichuria	407
No	No	Yes	No	a	a	a	741126	b	a	Yes	Belpukuria	408
No	No	Yes	No	a	a	a	741126	a	a	Yes	Chak Gobindapur	409
No	No	Yes	No	b	Yes	b	741126	Yes	Yes	Yes	Chenga	410
No	No	No	No	a	a	b	741126	Yes	Yes	Yes	Kanthalbaria	411
No	No	No	No	a	a	b	741126	Yes	Yes	Yes	Bethuadahari	412
No	No	No	No	a	a	a	741124	Yes	Yes	Yes	Chak Hatisala	413
No	No	No	No	Yes		Yes	741126	Yes	Yes	Yes	Jugpur	414
No	No	No	No	Yes	b	b	741138	Yes	Yes	Yes	Bilwagram	415
No	No	No	No	b	a	b	741126	b	b	Yes	Rajapur	416
No	No	No	No	b	Yes	b	741126	b	b	Yes	Nakasipara	417
No	No	No	No			b	741138	Yes	Yes	Yes	Sabaipur	418
No	No	No	No	b	a	b	741126	b	b	Yes	Mirjapur	419
No	No	No	No		b	b		b	b	Yes	Jalsuka	420
No	No	No	No	b	Yes	b	741126	a	Yes	b	Gotpara	421
											Chak Nischintapur	422
No	No	No	No	b	Yes	c	741162	Yes	c	Yes	Uday Chandrapur	423
No	No	No	No	c	Yes	c	741162	Yes	c	Yes	Dadupur	424
No	No	No	No	b	a	b	741126	a	b	Yes	Sudhakarapur	425
No	No	No	No	c	Yes	b	741162	a	b	Yes	Kasiadanga	426
No	No	No	No	a	a	c	741162	Yes	c	Yes	Jagannathpur	427
No	No	No	No	c	b	c	741162	Yes	b	Yes	Karkaria	428
No	No	No	No	a	Yes	a	741162	Yes	b	Yes	Chandanpur	429
No	No	No	No	a	a	a	741126	Yes	a	Yes	Ramchandrapur	430
No	No	No	No	a	Yes	Yes	741138	Yes	Yes	Yes	Tetul Baria	431
No	No	No	No	a	a	b	741138	Yes	a	Yes	Kachkuli	432
No	No	No	No	b	b	b	741138	Yes	Yes	Yes	Gopalpur	433
No	No	No	No	b	b	b	741155	b	b	Yes	Chak Bhabanipur	434
No	No	No	No	b	a	b	741138	Yes	b	Yes	Raghunathpur	435
No	No	No	No	b	a	b	741138	Yes	b	Yes	Dahakula	436
No	No	No	No	c	Yes	b	741126	a	a	Yes	Bholadanga	437
No	No	No	No	b	a	b	741126	b	b	b	Bangaria	438
No	No	No	No	b	a	b	741126	a	b	a	Nangla	439
No	No	No	No	b	a	b	741126	b	b	Yes	Rari Para	440
No	No	No	No	b	b	b		a	a	Yes	Jalsuka	441
No	No	Yes	No	a	a	a	741126	a	a	Yes	Bekoail	442
No	No	Yes	No	a	Yes	a	741126	Yes	Yes	Yes	Patikabari	443
No	No	No	No	c	a	b	741126	Yes	a	Yes	Bara Simulia	444
No	No	No	No	c	Yes	c	741126	c	c	Yes	Dhananjoypur	445
No	No	No	No	c	b	c	741126	c	b	Yes	Dhapharia	446
No	No	No	No	c	Yes	c	741124	c	b	Yes	Mejpota	447
No	No	No	No	b	Yes	c	741124	b	b	Yes	Sibpur	448
No	No	No	No	c	Yes	c	741126	c	c	Yes	Radhanagar	449

Communication and transport facilities (If amenities available code -Yes is given except for Village Pin Code ,If not available within the village , the distance range code viz; a for < 5 Kms, b for 5-10 Kms and c for 10+ kms of nearest place where facility is available is given).													Village connected to highway (If amenities available code viz; a for < 5 Kms, b for 5-10 Kms and c for 10+ kms of nearest place where facility is available is given).			
Serial Number	Name of Village	Internet cafes/ Common service centre (CSC)	Private courier facility	Bus service (Public & Private)	Railway stations	Auto/Modified Autos	Taxis and Vans	Tractors	Cycle-pulled rickshaws(Manual & Machine driven)	Carts driven by animals	Sea /River ferry service	Connected to national highway(NH)	Connected to state highway(SH)	Connected to major district road (MDR)	Connected to others district road	Pucca roads
1	2	58	59	60	61	62	63	64	65	66	67	68	69	70	71	72
407	Chichuria	a	b	b	a	b	Yes	b	Yes	Yes	c	a				Yes
408	Belpukuria	a	a	a	a	a	Yes	Yes	Yes	Yes	c	a	a		Yes	Yes
409	Chak Gobindapur	a	a	Yes	a	a	Yes	Yes	Yes	Yes	Yes	a			Yes	Yes
410	Chenga	b	b	Yes	b	b	Yes	Yes	Yes	Yes	Yes	b		Yes	Yes	Yes
411	Kanthalbaria	a	a	Yes	a	a	Yes	Yes	a	c	a	a	Yes	a	Yes	
412	Bethuadahari	a	a	Yes	a	Yes	Yes	Yes	Yes	Yes	c	Yes				Yes
413	Chak Hatisala	a	a	Yes	a	a	Yes	Yes	Yes	Yes	c	Yes			Yes	Yes
414	Jugpur	b	Yes	Yes	b	Yes	Yes	Yes	Yes	a	c	Yes			Yes	Yes
415	Bilwagram	c	b	Yes	b	b	Yes	Yes	Yes	Yes	c	b			b	Yes
416	Rajapur	c	c	Yes	b	c	Yes	Yes	Yes	Yes	c	b				Yes
417	Nakasipara	c	b	a	b	c	a	a	Yes	a	c	b	b	Yes	a	Yes
418	Sabaipur	c	a	a	b	c	Yes	Yes	Yes	Yes	c	b				Yes
419	Mirjapur	c	b	a	c	c	a	a	Yes	a	c	b	b	a	a	a
420	Jalsuka	b	b	a	b	b	a	b	Yes	a	c	b	b	a	a	b
421	Gotpara	b	a	a	b	b	Yes	Yes	Yes	Yes	Yes	b	a		Yes	Yes
422	Chak Nischintapur															
423	Uday Chandrapur	c	c	Yes	c	c	c	Yes	Yes	Yes	a	c	c		Yes	Yes
424	Dadupur	c	c	Yes	c	c	c	Yes	Yes	Yes	a	c	c		Yes	Yes
425	Sudhakarapur	b	b	Yes	b	b	b	Yes	Yes	Yes	b	b	b		Yes	a
426	Kasiadanga	c	c	b	c	c	Yes	Yes	Yes	Yes	Yes		a	a		Yes
427	Jagannathpur	c	c	b	c	c	Yes	Yes	Yes	Yes	a	c	c	a	a	Yes
428	Karkaria	c	b	b	b	c	Yes	Yes	Yes	Yes	Yes	c	c	c	c	a
429	Chandanpur	c	Yes	b	c	b	Yes	Yes	Yes	Yes	a	c	c		c	Yes
430	Ramchandrapur	c	b	a	b	b	b	Yes	Yes	Yes	a	b	b	b	a	a
431	Tetul Baria	b	b	Yes	b	b	Yes	Yes	Yes	Yes	c	b	b	b	Yes	Yes
432	Kachkuli	b	b	a	b	c	Yes	Yes	Yes	Yes	b	a	a	a	a	Yes
433	Gopalpur	b	b	Yes	b	b	Yes	Yes	Yes	Yes	c					Yes
434	Chak Bhabanipur	b	a	a	b	b	Yes	Yes	Yes	Yes	b	b	a	a	a	a
435	Raghunathpur	b	b	Yes	b	b	Yes	Yes	Yes	Yes	c					Yes
436	Dahakula	b	b	a	b	b	Yes	Yes	Yes	Yes	b	Yes	c	c	Yes	Yes
437	Bholadanga	c	c	a	b	c	Yes	Yes	Yes	Yes	c	Yes	c	b	b	a
438	Bangaria	b	b	b	b	b	Yes	Yes	Yes	Yes	c	a	a	a	Yes	a
439	Nangla	b	c	a	b	a	Yes	Yes	Yes	Yes	b	b	b	b	b	b
440	Rari Para	b	b	b	b	a	a	Yes	Yes	Yes	a	b	b		Yes	a
441	Jalsuka	c	b	b	b	a	a	Yes	Yes	Yes	a	b	a		a	a
442	Bekoail	a	a	a	a	a	Yes	Yes	Yes	Yes	c	a	a	a	a	a
443	Patikabari	Yes	a	Yes	a	a	Yes	Yes	Yes	Yes	Yes	a		Yes	Yes	Yes
444	Bara Simulia	b	b	a	b	b	Yes	b	Yes	Yes	c	b	b	b		Yes
445	Dhananjoypur	c	c	Yes	c	c	Yes	Yes	Yes	Yes	b	c	c	c	Yes	Yes
446	Dhapharia	c	c	b	c	c	Yes	Yes	Yes	Yes	b	c	c	c	Yes	a
447	Mejpota	c	c	Yes	c	c	Yes	Yes	Yes	Yes	b	c	c	c	Yes	a
448	Sibpur	b	c	Yes	c	c	Yes	Yes	Yes	Yes	Yes	c	c	c	Yes	Yes
449	Radhanagar	c	c	b	c	c	Yes	Yes	Yes	Yes	Yes	c	c	c	c	b

ys,village roads, banks & credit societies
 :-Yes is given, If not available within the
 code viz; a for < 5 Kms, b for 5-10 Kms
 place where facility is available is given).

Availability of miscellaneous facilities (If amenities available code -Yes is given, If not
 available within the village , the distance range code viz; a for < 5 Kms, b for 5-10 Kms
 and c for 10+ kms of nearest place where facility is available is given).

73	74	75	76	77	78	79	80	81	82	83	84	85	86	87	Name of Village	Serial Numbr
Yes	Yes	Yes	a	a	c	Yes	a	c	a	Yes	Yes	Yes	Yes	Yes	Chichuria	407
Yes	Yes	Yes	a	a	c	Yes	a	c	a	a	a	Yes	Yes	Yes	Belpukuria	408
Yes	Yes	Yes	Yes	a	a	c	Yes	a	c	a	a	Yes	Yes	Yes	Chak Gobindapur	409
Yes	Yes	Yes	Yes	b	b	c	Yes	Yes	Yes	b	b	b	Yes	Yes	Chenga	410
Yes		Yes	Yes	Yes	c	Yes	a	Yes	a	a	Yes	Yes	Yes	Yes	Kanthalbaria	411
Yes	Yes	c	Yes	a	a	c	Yes	Yes	b	Yes	Yes	Yes	Yes	Yes	Bethuadahari	412
Yes	Yes	Yes	a	a	c	Yes	Yes	Yes	Yes	a	Yes	Yes	Yes	Yes	Chak Hatisala	413
Yes	Yes	Yes	b	b	c	Yes	Yes	Yes	Yes	Yes	Yes	Yes	Yes	Yes	Jugpur	414
Yes	Yes	a	Yes	b	b	c	Yes	Yes	Yes	Yes	Yes	Yes	Yes	Yes	Bilwagram	415
Yes	Yes	Yes	a	a	Yes	Yes	Yes	c	Yes	Yes	Yes	Yes	Yes	Yes	Rajapur	416
Yes	Yes	b	c	a	b	c	Yes	Yes	c	b	b	b	Yes	Yes	Nakasipara	417
Yes	Yes	Yes	a	b	c	Yes	Yes	c	Yes	Yes	Yes	Yes	Yes	Yes	Sabaipur	418
Yes	Yes	b	c	a	b	c	Yes	Yes	c	a	b	b	Yes	Yes	Mirjapur	419
Yes	a	b		b	b	c	Yes	a	c	b	b	b	a	Yes	Jalsuka	420
Yes	Yes	Yes	Yes	Yes	b	c	Yes	Yes	Yes	Yes	b	b	Yes	Yes	Gotpara	421
															Chak Nischintapur	422
Yes	Yes	a	Yes	a	c	c	Yes	Yes	c	Yes	c	c	Yes	Yes	Uday Chandrapur	423
Yes	Yes	a	Yes	Yes	c	Yes	Yes	Yes	c	c	c	c	Yes	Yes	Dadupur	424
Yes	Yes	b	Yes	a	b	c	Yes	b	c	b	b	b	Yes	Yes	Sudhakarapur	425
Yes	Yes	Yes	Yes	c	c	Yes	Yes	Yes	Yes	Yes	Yes	Yes	Yes	Yes	Kasiadanga	426
Yes	Yes	a	Yes	a	c	c	Yes	Yes	c	Yes	Yes	Yes	Yes	Yes	Jagannathpur	427
Yes	b	Yes	b	c	c	Yes	b	c	c	c	c	c	Yes	Yes	Karkaria	428
Yes	Yes	c	Yes	c	c	c	Yes	Yes	Yes	Yes	Yes	Yes	Yes	Yes	Chandanpur	429
a		Yes	a	b	c	Yes	a	c	b	b	b	b	Yes	Yes	Ramchandrapur	430
a		Yes	Yes	b	c	Yes	Yes	c	b	b	b	Yes	Yes	Yes	Tetul Baria	431
a		Yes	Yes	b	c	Yes	a	c	b	b	b	Yes	Yes	Yes	Kachkuli	432
Yes	Yes	Yes		c	c	Yes	Yes	Yes	b	Yes	Yes	Yes	Yes	Yes	Gopalpur	433
Yes	Yes	b	Yes	b	b	c	Yes	Yes	c	Yes	Yes	Yes	Yes	Yes	Chak Bhabanipur	434
Yes	Yes	Yes	a	b	c	Yes	Yes	c	Yes	Yes	Yes	Yes	Yes	Yes	Raghunathpur	435
Yes	Yes	c	Yes	a	b	c	Yes	b	c	b	b	b	Yes	Yes	Dahakula	436
Yes	c	c	Yes	b	c	c	Yes	Yes	c	a	a	c	Yes	Yes	Bholadanga	437
a	Yes	Yes	b	b	Yes	Yes	Yes	Yes	b	a	b	Yes	Yes	Yes	Bangaria	438
Yes	a	a	a	c	c	c	Yes	c	c	a	c	c	Yes	Yes	Nangla	439
a	Yes	Yes	a	b	c	Yes	Yes	c	Yes	b	Yes	Yes	Yes	Yes	Rari Para	440
a	a	a	Yes	b	b	Yes	Yes	Yes	c	a	b	b	Yes	Yes	Jalsuka	441
a	Yes	a	a	a	b	Yes	Yes	a	c	a	a	a	Yes	Yes	Bekoail	442
Yes	Yes	Yes	Yes	a	a	Yes	Yes	Yes	Yes	a	a	a	Yes	Yes	Patikabari	443
a	a	a	Yes	b	b	b	Yes	a	b	b	b	b	Yes	Yes	Bara Simulia	444
Yes	Yes	b	Yes	c	c	c	Yes	Yes	c	Yes	c	Yes	Yes	Yes	Dhananjoypur	445
Yes	Yes	b	Yes	c	c	c	Yes	Yes	c	b	c	Yes	Yes	Yes	Dhapharia	446
Yes	Yes	b	Yes	c	c	c	Yes	Yes	c	Yes	c	Yes	Yes	Yes	Mejpota	447
Yes	Yes	Yes	Yes	c	c	b	Yes	Yes	c	b	c	Yes	Yes	Yes	Sibpur	448
Yes	Yes	Yes	Yes	c	c	Yes	Yes	Yes	c	Yes	c	Yes	Yes	Yes	Radhanagar	449

Availability of miscellaneous facilities (If amenities available code -Yes is given, If not available within the village , the distance range code viz; a for < 5 Kms, b for 5-10 Kms and c for 10+ kms of nearest place where facility is available is given).												Availability of electricity (Yes/No)			
Serial Number	Name of Village	ASHA (Accredited Social Health Activist)	Community centre with/without TV	Sports Field,	Sports Club / Recreation Centre	Cinema / Video Hall	Public Library	Public Reading Room	Newspaper Supply	Assembly Polling station	Birth & Death Registration Office	Power Supply for Domestic Use (ED)	Power Supply for Agricultural Use (EAG)	Power Supply for Commercial Use (EC)	Power Supply for All Uses (EA)
1	2	88	89	90	91	92	93	94	95	96	97	98	99	100	101
407	Chichuria	Yes	Yes	Yes	Yes	b	b	Yes	Yes	Yes	a	Yes	No	No	No
408	Belpukuria	Yes	c	a	a	a	a	a	Yes	a	a	Yes	No	No	No
409	Chak Gobindapur	Yes	c	a	a	a	a	a	Yes	a	a	Yes	No	No	No
410	Chenga	Yes	c	a	Yes	b	a	a	Yes	Yes	Yes	Yes	No	No	No
411	Kanthalbaria	Yes	a	Yes	Yes	Yes	Yes	Yes	Yes	Yes	a	Yes	Yes	Yes	Yes
412	Bethuadahari	Yes	Yes	a	Yes	a	a	a	Yes	Yes	Yes	Yes	Yes	Yes	Yes
413	Chak Hatisala	Yes	Yes	Yes	Yes	Yes	Yes	Yes	Yes	Yes	Yes	Yes	Yes	Yes	Yes
414	Jugpur	Yes	Yes	Yes	Yes	Yes	Yes	Yes	Yes	Yes	Yes	Yes	Yes	Yes	Yes
415	Bilwagram	Yes	Yes	Yes	Yes	Yes	Yes	Yes	Yes	Yes	Yes	Yes	Yes	Yes	Yes
416	Rajapur	Yes	Yes	Yes	Yes	Yes	Yes	Yes	Yes	Yes	a	Yes	No	No	No
417	Nakasipara	Yes	b	a	b	b	b	b	Yes	Yes	a	Yes	Yes	Yes	Yes
418	Sabaipur	Yes	Yes	Yes	Yes	Yes	Yes	Yes	Yes	Yes	a	Yes	Yes	Yes	Yes
419	Mirjapur	Yes	b	a	b	b	b	b	Yes	Yes	a	Yes	No	No	No
420	Jalsuka	a	Yes	Yes	Yes	Yes	Yes	Yes	Yes	Yes	a	Yes	No	No	No
421	Gotpara	Yes	Yes	Yes	Yes	Yes	Yes	Yes	Yes	Yes	Yes	Yes	Yes	Yes	Yes
422	Chak Nischintapur														
423	Uday Chandrapur	Yes	c	Yes	c	c	c	c	Yes	Yes	b	Yes	No	No	No
424	Dadupur	Yes	c	Yes	c	c	c	c	c	Yes	b	Yes	No	No	No
425	Sudhakarapur	a	b	a	b	b	a	b	a	Yes	a	Yes	Yes	No	No
426	Kasiadanga	Yes	Yes	Yes	Yes	Yes	Yes	Yes	Yes	Yes	Yes	Yes	Yes	Yes	Yes
427	Jagannathpur	Yes	Yes	Yes	Yes	Yes	Yes	Yes	Yes	Yes	Yes	Yes	No	No	No
428	Karkaria	Yes	c	c	c	c	b	c	b	Yes	b	Yes	Yes	No	No
429	Chandanpur	Yes	Yes	Yes	Yes	Yes	Yes	Yes	Yes	Yes	a	Yes	Yes	Yes	Yes
430	Ramchandrapur	Yes	Yes	Yes	Yes	b	a	a	Yes	Yes	a	Yes	Yes	Yes	Yes
431	Tetul Baria	Yes	Yes	Yes	Yes	Yes	Yes	Yes	Yes	Yes	a	Yes	Yes	Yes	Yes
432	Kachkuli	Yes	Yes	a	Yes	Yes	Yes	Yes	Yes	Yes	a	Yes	Yes	Yes	Yes
433	Gopalpur	Yes	Yes	Yes	Yes	Yes	Yes	Yes	Yes	Yes	a	Yes	Yes	Yes	Yes
434	Chak Bhabanipur	Yes	Yes	Yes	Yes	Yes	Yes	Yes	Yes	Yes	Yes	Yes	No	No	No
435	Raghunathpur	Yes	Yes	Yes	Yes	Yes	Yes	Yes	Yes	Yes	Yes	Yes	Yes	No	No
436	Dahakula	Yes	b	b	b	Yes	b	b	b	Yes	b	Yes	Yes	Yes	Yes
437	Bholadanga	Yes	Yes	b	Yes	c	c	c	Yes	Yes	b	Yes	Yes	Yes	Yes
438	Bangaria	Yes	Yes	Yes	Yes	Yes	Yes	Yes	Yes	Yes	b	Yes	Yes	Yes	Yes
439	Nangla	Yes	c	a	b	c	c	c	a	c	b	Yes	Yes	No	No
440	Rari Para	Yes	Yes	a	b	b	Yes	b	Yes	Yes	a	Yes	Yes	No	No
441	Jalsuka	Yes	Yes	Yes	Yes	b	a	a	Yes	Yes	Yes	Yes	Yes	No	No
442	Bekoail	Yes	c	a	a	a	a	a	Yes	a	a	Yes	No	No	No
443	Patikabari	Yes	c	Yes	Yes	a	Yes	Yes	Yes	Yes	Yes	Yes	No	No	No
444	Bara Simulia	Yes	b	a	Yes	b	b	b	Yes	a	b	Yes	Yes	No	No
445	Dhananjoypur	Yes	c	Yes	Yes	Yes	Yes	c	Yes	Yes	b	Yes	Yes	Yes	Yes
446	Dhapharia	Yes	c	Yes	Yes	Yes	c	c	Yes	Yes	b	Yes	No	No	No
447	Mejpota	Yes	c	Yes	Yes	c	c	c	Yes	Yes	Yes	Yes	No	Yes	No
448	Sibpur	Yes	c	Yes	Yes	c	Yes	Yes	Yes	Yes	b	Yes	Yes	Yes	Yes
449	Radhanagar	Yes	c	b	c	b	b	b	Yes	Yes	b	Yes	Yes	Yes	Yes

Nearest Town		Land Use							
		Area under different types of land use (in hectares rounded up to one decimal place)							
Name	Distance range code i.e. a for < 5 Kms, b for 5-10 Kms and c for 10+ kms .	Forests	Area under Non-agricultural Uses	Barren and Un-cultivable land	Permanent Pastures and Other Grazing Lands	Land Under Miscellaneous Tree Crops etc.	Culturable Waste Land	Name of Village	Serial Number
102	103	104	105	106	107	108	109	2	1
KRISHNA NAGAFc		0	233.2	0	0	0	5	Chichuria	407
KRISHNA NAGAFc		0	10.7	0	0	0	0	Belpukuria	408
KRISHNA NAGAFc		0	19.6	0	0	0	0	Chak Gobindapur	409
KRISHNA NAGAFc		0	210.5	0	0	0	0	Chenga	410
KRISHNA NAGAFc		0	94.8	0	0	0	0	Kanthalbaria	411
KRISHNA NAGAFc		40	101.2	0	0	0	7.3	Bethuadahari	412
KRISHNA NAGAFc		0	29.8	0	0	0	0	Chak Hatisala	413
KRISHNA NAGAFc		25	59.7	0	0	0	0	Jugpur	414
KRISHNA NAGAFc		0	207.3	0	0	0	0	Bilwagram	415
KRISHNA NAGAFc		0	88.5	0	0	0	0	Rajapur	416
KRISHNA NAGAFc		0	23.5	0	0	0	0	Nakasipara	417
KRISHNA NAGAFc		0	38	0	0	0	0	Sabaipur	418
KRISHNA NAGAFc		0	46.8	0	0	0	0	Mirjapur	419
		0	26	0	0	0	0	Jalsuka	420
KRISHNA NAGAFc		0	213.1	0	0	0	0	Gotpara	421
		0	0.4	0	0	0	0	Chak Nischintapur	422
KRISHNA NAGAFc		0	433.6	0	0	0	0	Uday Chandrapur	423
KRISHNA NAGAFc		0	106.4	0	0	0	0	Dadupur	424
KRISHNA NAGAFc		0	142.1	0	0	0	0	Sudhakarapur	425
KRISHNA NAGAFc		0	73.7	0	0	0	0	Kasiadanga	426
KRISHNA NAGAR		0	137.4	0	0	0	0	Jagannathpur	427
KRISHNA NAGAFc		0	177.1	0	0	0	0	Karkaria	428
KRISHNA NAGAFc		0	55.4	0	0	0	0	Chandanpur	429
KRISHNA NAGAFc		0	15.9	0	0	0	0	Ramchandrapur	430
KRISHNA NAGAFc		0	43.5	0	0	0	0	Tetul Baria	431
KRISHNA NAGAFc		0	136.2	0	0	0	0	Kachkuli	432
KRISHNA NAGAFc		0	72.5	0	0	0	0	Gopalpur	433
KRISHNA NAGAFc		0	2.7	0	0	0	0	Chak Bhabanipur	434
KRISHNA NAGAFc		0	73.8	0	0	0	0	Raghunathpur	435
KRISHNA NAGAFc		0	145.3	0	0	0	54.4	Dahakula	436
KRISHNA NAGAFc		0	6	0	0	0	0	Bholadanga	437
KRISHNA NAGAFc		35	239.7	0	0	0	0	Bangaria	438
KRISHNA NAGAFc		0	17.8	0	0	0	0	Nangla	439
KRISHNA NAGAFc		0	15	0	0	0	0	Rari Para	440
KRISHNA NAGAFc		0	30	0	0	0	0	Jalsuka	441
KRISHNA NAGAFc		0	9.2	0	0	0	0	Bekoail	442
KRISHNA NAGAFc		0	262.3	0	0	0	0	Patikabari	443
KRISHNA NAGAFc		0	21.7	0	0	0	0	Bara Simulia	444
KRISHNA NAGAFc		0	210.4	0	0	0	0	Dhananjoypur	445
KRISHNA NAGAFc		0	126.4	0	0	0	2	Dhapharia	446
KRISHNA NAGAFc		0	99.4	0	0	0	4.5	Mejpota	447
KRISHNA NAGAFc		0	218.5	0	0	0	0	Sibpur	448
KRISHNA NAGAFc		0	117.9	0	0	0	1.5	Radhanagar	449

Land Use												
Area under different types of land use (in hectares rounded up to one decimal place)							Area irrigated by source (in hectare).					
Serial Number	Name of Village	Fallow lands other than current fallows	Current Fallows	Net Area Sown	Total Irrigated Land Area	Total Un-irrigated Land Area	Canals (C)	Wells/Tube-wells(W/TW)	Tanks/Lakes(T/L)	Water Falls(WF)	Others(O)	
1	2	110	111	112	113	114	115	116	117	118	119	
407	Chichuria	0	0	461.1	310.1	151	0	310.1	0	0	0	
408	Belpukuria	0	0	203	103	100	0	103	0	0	0	
409	Chak Gobindapur	0	0	39.9	27.9	12	0	27.9	0	0	0	
410	Chenga	0	0	421.2	280.8	140.4	0	280.8	0	0	0	
411	Kanthalbaria	0	0	250.4	250.4	0	0	250.4	0	0	0	
412	Bethuadahari	0	0	469.5	307.5	162	0	307.5	0	0	0	
413	Chak Hatisala	0	0	130	94	36	0	94	0	0	0	
414	Jugpur	0	0	197	134	63	0	134	0	0	0	
415	Bilwagram	0	0	409	327.5	81.5	0	327.5	0	0	0	
416	Rajapur	0	0	170.1	137.1	33	0	137.1	0	0	0	
417	Nakasipara	0	0	30	20	10	0	20	0	0	0	
418	Sabaipur	0	0	74.9	50	24.9	0	50	0	0	0	
419	Mirjapur	0	0	94.4	64.4	30	0	64.4	0	0	0	
420	Jalsuka	0	0	81.6	41.6	40	0	41.6	0	0	0	
421	Gotpara	0	0	459.5	306.4	153.1	98	208.4	0	0	0	
422	Chak Nischintapur	0	0	8.9	3.9	5	0	3.9	0	0	0	
423	Uday Chandrapur	0	0	546.9	323.7	223.3	0	0	323.7	0	0	
424	Dadupur	0	0	232.4	154.5	77.9	0	154.5	0	0	0	
425	Sudhakarapur	0	0	295	196.7	98.3	0	196.7	0	0	0	
426	Kasiadanga	0	0	170.3	115.3	55	0	0	115.3	0	0	
427	Jagannathpur	0	0	274.2	182	92.2	0	182	0	0	0	
428	Karkaria	0	0	195.6	165.6	30	0	165.6	0	0	0	
429	Chandanpur	0	0	121	78	43	0	78	0	0	0	
430	Ramchandrapur	0	0	18.5	15.5	3	0	15.5	0	0	0	
431	Tetul Baria	0	0	52.8	42.8	10	0	42.8	0	0	0	
432	Kachkuli	0	0	109	109	0	0	109	0	0	0	
433	Gopalpur	0	0	144	96	48	0	96	0	0	0	
434	Chak Bhabanipur	0	0	9	6	3	0	6	0	0	0	
435	Raghunathpur	0	0	80	46	34	0	46	0	0	0	
436	Dahakula	0	0	159.7	159.7	0	0	159.7	0	0	0	
437	Bholadanga	0	0	306.4	237	69.4	0	237	0	0	0	
438	Bangaria	0	0	444.4	420	24.4	0	420	0	0	0	
439	Nangla	0	0	117	70	47	0	70	0	0	0	
440	Rari Para	0	0	214.5	140	74.5	0	140	0	0	0	
441	Jalsuka	0	0	567.3	380	187.3	0	380	0	0	0	
442	Bekoail	0	0	181.5	140.5	41	0	140.5	0	0	0	
443	Patikabari	0	0	522	347	175	0	347	0	0	0	
444	Bara Simulia	0	0	226.4	226.4	0	0	146.2	0	0	80.2	
445	Dhananjoypur	0	0	717.6	609.9	107.6	0	26.8	70	0	513.1	
446	Dhapharia	0	0	656.3	525.1	131.3	83.4	0	10.7	0	431	
447	Mejpota	0	0	321.4	273.2	48.2	18.3	0	0	0	254.9	
448	Sibpur	0	0	698.5	520.2	178.2	0	120	0	0	400.2	
449	Radhanagar	0	0	224.6	202.1	22.5	30.3	28.5	6.1	0	137.3	

Name of three most important commodities manufactured			Name of Village	Serial Number
First	Second	Third		
120	121	122	2	1

Paddy

Tractor

Tractor

Tractor

Chichuria	407
Belpukuria	408
Chak Gobindapur	409
Chenga	410
Kanthalbaria	411
Bethuadahari	412
Chak Hatisala	413
Jugpur	414
Bilwagram	415
Rajapur	416
Nakasipara	417
Sabaipur	418
Mirjapur	419
Jalsuka	420
Gotpara	421
Chak Nischintapur	422
Uday Chandrapur	423
Dadupur	424
Sudhakarapur	425
Kasiadanga	426
Jagannathpur	427
Karkaria	428
Chandanpur	429
Ramchandrapur	430
Tetul Baria	431
Kachkuli	432
Gopalpur	433
Chak Bhabanipur	434
Raghunathpur	435
Dahakula	436
Bholadanga	437
Bangaria	438
Nangla	439
Rari Para	440
Jalsuka	441
Bekoail	442
Patikabari	443
Bara Simulia	444
Dhananjoypur	445
Dhapharia	446
Mejpota	447
Sibpur	448
Radhanagar	449

Census of India 2011
Amenities and Land use

Serial Number	Name of Village	Location code no.	Total area of the village (in hectares rounded up to one decimal place)	Total population (2011 census)	Number of households (2011 census)	Number of educational amenities availab village , the distance range code viz; a for for 10+ kms of nearest place where fa							
						Pre-Primary school (PP)	Primary school (P)	Middle school (M)	Secondary School (S)	Senior Secondary school (SS)	Degree college of arts science & commerce (ASC)	Engineering college(EC)	Medical college (MC)
1	2	3	4	5	6	7	8	9	10	11	12	13	14
450	Birpur	321504	840.9	14116	3348	13	13	3	3	2	b	c	c
451	Petuabhanga	321505	281.7	8403	1875	2	2	1	b	b	c	c	c
452	Teghari	321506	784.3	5355	1226	4	4	c	b	c			
453	Mota	321507	727.2	6479	1482	2	2	1	1	c	c	c	
454	Bargachhi	321508	514	1039	252	4	4	b	b	b	c	c	c
455	Sarbari	321509	452.4	1061	244	1	1	a		b	c	c	c
456	Miraipur	321510	208.8	1666	386	2	2	c	a	c	c	c	c
457	Paduma	321511	136.4	160	42	1	1	b	b	b	c	c	c
458	Bad Belgaon	321512	199.5	1064	261	1	1	b	a	a	b	b	c
459	Digha	321513	341.6	4236	875	1	1	c	a	c	c	c	c
460	Dogachhia	321514	607.6	5932	1322	5	5	2	1	1	c	c	c
461	Deulgachhi	321515	158.2	1029	235	2	2	c	b	c	c	c	c
462	Saligram	321516	1055	9913	2111	5	5	2	1	b	c	c	c
463	Gachha	321517	468.2	7213	1675	5	5	2	a	a	c	c	c
464	Loha Gachhi	321518	331	1477	342	2	2	2	2	a	c	c	c
465	Muragachha	321519	269.1	8937	2204	7	6	2	2	2	c	c	c
466	Dharmmadaha	321520	107.2	3459	882	8	8	2	2	2	c	c	c
467	Dakshin Bahirgachhi	321521	203.2	4500	1104	1	1	a	a	a	c	c	c
468	Chhota Kandoa	321522	49	711	189	2	2	2	a	a	c	c	c
469	Adam Pota	321523	32	1277	319	1	1	a	a	a	c	c	c
470	Bati Kandua	321524	39.6	769	199	1	1	a	a	a	b	c	c
471	Bil Basu Lakshmi	321525	117	0	0								
472	Kamalnagar	321526	23.1	0	0								
Block T O T A L :			35448.3	352191	82178	289	290	70	45	31	0	0	0

- Village Directory

(As in 2009)

le. (If not available within the < 5 Kms, b for 5-10 Kms and c facility is available is given).						Number of Medical Amenities available. (If not available within the village, the distance range code viz; a for < 5 Kms, b for 5-10 Kms and c for 10+ kms of nearest place where facility is available is given).						Name of Village	Serial Number																																																																																														
Management institute (MI)	Polytechnic (Pt)	Vocational training school /ITI	Non-formal training centre (NFTC)	Special school for disabled (SSD)	Others (specify)	Community health centre (CHC)	Primary health centre (PHC)	Primary health sub centre (PHS)	Maternity and child welfare centre (MCW)	T.B. clinic (TBC)	Hospital-allopathic (HA)			Hospital-alternative medicine (HO)	Dispensary (D)	Veterinary hospital (VH)	Mobile health clinic (MHC)	Family welfare centre (FWC)																																																																																									
15	16	17	18	19	20	21	22	23	24	25	26	27	28	29	30	31	2	1																																																																																									
c	c	c	c	c		c	c	1	c	c	c	c	b	c	c		Birpur	450																																																																																									
c	c	c	c	c		c	c	1	c	c	c	c	c	c	c	c	Petuabhanga	451																																																																																									
						c				c	c	c	c	c	a	c	Teghari	452																																																																																									
c	c	c	c	c		c	2	1	c	c	c	2	c	c	b	c	Mota	453																																																																																									
c	c	c				c	c	c	c	c	c	c	c	c		c	Bargachhi	454																																																																																									
c	c	c	c	c		c	c	a	c	c	c	c	c	c	c	c	Sarbari	455																																																																																									
c	c	c	c	c		c			c	c	c	c	c	c	b	c	Miraipur	456																																																																																									
c	c	c	b	c		b	b	b	b	c	c	c	c	c	2	2	Paduma	457																																																																																									
c	c					c	c	a		c	c	c	c	c		c	Bad Belgaon	458																																																																																									
c	c	c	c	c		c				c	c	c	c	c	a	c	Digha	459																																																																																									
c	c	c	c	c		c				c	c		c	c	b	c	Dogachhia	460																																																																																									
c	c	c	c	c		c	c	a	c	c	c	c	c	c	a	c	Deulgachhi	461																																																																																									
c	c	c		c		c	c		b	c	c		c	c		b	Saligram	462																																																																																									
c	c	c		c		c	b		1	1	b	b	b	b	b	1	Gachha	463																																																																																									
c	c	c	c			c	c		a	b	c		c	c		a	Loha Gachhi	464																																																																																									
c	c	c	c	c		c	a	1	1	b	c	c	c	c	1	1	Muragachha	465																																																																																									
c	c	a	2	c	a		1	1	c	b	c	c		2	c	c	Dharmmadaha	466																																																																																									
c	c	c	c	c			a	a	b	b	a		a	1			Dakshin Bahirgachhi	467																																																																																									
c	c	c	b	c		b	b	a	b	c	a	b	b	a	b	b	Chhota Kandoa	468																																																																																									
c	c	c	c	c		c	a	a	b	b	c	b	a	a	b	c	Adam Pota	469																																																																																									
c	c	a	c	c			a	b	c	b	c		c	a		c	Bati Kandua	470																																																																																									
																	Bil Basu Lakshmi	471																																																																																									
																	Kamalnagar	472																																																																																									
0						0						4						6						1						1						0						8						21						29						5						1						3						7						6						7						11						: Block T O T A L					

Serial Number	Name of Village	Number of Non-Government Medical Amenities available.							Availability of drinking water - Yes / No								
		Charitable non Govt. hospital/Nursing home.	Medical practitioner with MBBS Degree	Medical practitioner with other degree	Medical practitioner with no degree	Traditional practitioner and faith healer	Medicine Shop	Others	Tap water (Treated/Untreated)	Well water (Covered / Uncovered well)	Hand Pump	Tube wells / Bore well	Spring	River / Canal	Tank / Pond / Lake	Others	
1	2	32	33	34	35	36	37	38	39	40	41	42	43	44	45	46	
450	Birpur	0	0	3	0	0	0	0	0	Yes	No	No	Yes	No	Yes	Yes	No
451	Petuabhanga	0	0	4	0	0	0	0	0	No	No	No	Yes	No	No	Yes	No
452	Teghari	0	0	0	0	0	0	0	0	No	No	Yes	Yes	No	No	Yes	No
453	Mota	2	2	2	2	2	2	2	2	No	No	No	Yes	No	Yes	Yes	No
454	Bargachhi	0	0	2	0	0	0	0	0	No	No	Yes	Yes	No	Yes	Yes	No
455	Sarbari	0	0	3	0	0	0	0	0	Yes	No	No	Yes	No	No	Yes	No
456	Miraipur	0	0	0	0	0	0	0	0	No	No	Yes	Yes	No	No	Yes	No
457	Paduma	2	2	2	2	2	2	2	2	No	No	Yes	No	No	No	No	No
458	Bad Belgaon	2	2	2	2	2	2	2	2	No	No	Yes	No	No	No	No	No
459	Digha	0	0	0	0	0	0	0	0	No	No	Yes	Yes	No	No	Yes	No
460	Dogachhia	0	0	0	0	0	0	0	0	No	No	No	No	No	No	No	No
461	Deulgachhi	0	0	0	0	0	0	0	0	No	No	No	Yes	No	No	No	No
462	Saligram	0	0	0	0	0	0	0	0	No	No	Yes	Yes	No	No	Yes	No
463	Gachha	0	0	0	2	0	4	0	0	No	No	Yes	Yes	No	No	Yes	No
464	Loha Gachhi	0	0	0	1	1	0	0	0	No	No	Yes	Yes	No	No	Yes	No
465	Muragachha	0	0	0	3	1	1	0	0	Yes	Yes	Yes	Yes	No	Yes	Yes	No
466	Dharmmadaha	0	0	1	1	0	0	0	0	Yes	No	Yes	Yes	No	Yes	Yes	No
467	Dakshin Bahirgachhi	0	0	1	1	0	0	0	0	Yes	No	Yes	Yes	No	Yes	Yes	No
468	Chhota Kandoa	0	0	0	0	0	0	0	0	Yes	No	Yes	Yes	No	Yes	Yes	No
469	Adam Pota	0	0	0	0	0	0	0	0	Yes	No	Yes	Yes	No	Yes	Yes	Yes
470	Bati Kandua	0	0	0	0	0	0	0	0	Yes	No	Yes	Yes	No	No	Yes	No
471	Bil Basu Lakshmi																
472	Kamalnagar																
Block T O T A L :		12	18	36	105	45	29	12	18	6	90	67	0	30	74	2	

Availability of toilet & others Yes / No				Communication and transport facilities (If amenities available code -Yes is given except for Village Pin Code ,If not available within the village , the distance range code viz; a for < 5 Kms, b for 5-10 Kms and c for 10+ kms of nearest place where facility is available is given).								
Community toilet including bath.	Community toilet excluding bath.	Rural sanitary mart or sanitary hardware outlet available near the village.	Community bio- gas or recycle of waste for productive use.	Post office(PO)	Sub post office (SPO)	Post & Telegraph office (P&TO)	Village Pin Code	Telephones (Land lines)	Public call office (PCO)	Mobile phone coverage	Name of Village	Serial Number
47	48	49	50	51	52	53	54	55	56	57	2	1
No	Yes	Yes	No	Yes	c	c	741126	b	Yes	Yes	Birpur	450
No	No	No	No	c	c	c	741124	c	b	Yes	Petuabhangra	451
No	No	Yes	No	c		Yes	741137			Yes	Teghari	452
No	No	No	No	c	c	a	741154	b	b	Yes	Mota	453
No	No	No	No	c	b	b	741137	b	b	Yes	Bargachhi	454
No	No	Yes	No	a	c	c	741126	b	a	b	Sarbari	455
No	No	No	No	c	c	c	741126	b	b	b	Miraipur	456
No	No	No	No	c	b	c	741126	b	b	Yes	Paduma	457
No	No	No	No	c	Yes	c	741126	c	c	Yes	Bad Belgaon	458
No	No	No	No	c	c	c	741154	b	b	b	Digha	459
No	No	No	No	c	c	c	741154	b		c	Dogachhia	460
No	No	No	No	b	a	c	741126	a	b	a	Deulgachhi	461
No	No	No	No	c	Yes	c	741154	Yes	Yes	Yes	Saligram	462
No	No	No	No	b	a	b	741154	Yes	Yes	Yes	Gachha	463
No	No	No	No	c	a	c	741154	a	a	Yes	Loha Gachhi	464
No	No	No	No	c	Yes	c	741154	Yes	Yes	Yes	Muragachha	465
No	Yes	Yes	No	Yes	Yes	Yes	741138	Yes	Yes	b	Dharmmadaha	466
No	No	No	No		Yes	c	741123	Yes	a	Yes	Dakshin Bahirgachhi	467
No	No	No	No	b	a	Yes	741138	Yes	a	Yes	Chhota Kandoa	468
No	No	No	No	b	a	b	741138	Yes	a	Yes	Adam Pota	469
No	No	Yes	No	a	Yes	c	741138	Yes	Yes	Yes	Bati Kandua	470
											Bil Basu Lakshmi	471
											Kamalnagar	472
0	2	18	0	8	33	5	99	38	28	91	: Block T O T A L	

Communication and transport facilities (If amenities available code -Yes is given except for Village Pin Code ,If not available within the village , the distance range code viz; a for < 5 Kms, b for 5-10 Kms and c for 10+ kms of nearest place where facility is available is given).													Village connected to highway (If amenities available code viz; a for < 5 Kms, b for 5-10 Kms and c for 10+ kms of nearest place where facility is available is given).				
Serial Number	Name of Village	Internet cafes/ Common service centre (CSC)	Private courier facility	Bus service (Public & Private)	Railway stations	Auto/Modified Autos	Taxis and Vans	Tractors	Cycle-pulled rickshaws(Manual & Machine driven)	Carts driven by animals	Sea /River ferry service	Connected to national highway(NH)	Connected to state highway(SH)	Connected to major district road (MDR)	Connected to others district road	Pucca roads	
1	2	58	59	60	61	62	63	64	65	66	67	68	69	70	71	72	
450	Birpur	c	c	Yes	c	c	Yes	Yes	Yes	Yes	Yes	c	c	Yes	Yes	Yes	
451	Petuabhanga	c	c	b	c	b	Yes	Yes	Yes	Yes	a	c	b	Yes	Yes	b	
452	Teghari	c	b	a	c	b	Yes	Yes	Yes	Yes	Yes	c	c	Yes	c	b	
453	Mota	c	c	b	c	b	Yes	Yes	Yes	Yes	a	c	c	c	c	a	
454	Bargachhi	c	c	b	c	b	Yes	Yes	Yes	Yes	b				Yes	a	
455	Sarbari	c	c	a	c	c	Yes	Yes	Yes	Yes	c	c	c	c	a	a	
456	Miraipur	c	c	b	c	a	a	a	Yes	Yes	a	b	b	b	b	a	
457	Paduma	c	b	c	c	b	c	a	Yes	Yes	b	c	c	c	c	a	
458	Bad Belgaon	c	c	c	c	b	b	Yes	Yes	Yes	b	c	c	c	c	a	
459	Digha	c	c	b	c	a	Yes	Yes	Yes	Yes	a	b	b	b	b	a	
460	Dogachhia	c	b	a	Yes	b	Yes	Yes	Yes	Yes	a	b	b	b	b	Yes	
461	Deulgachhi	b	c	a	b	a	Yes	Yes	Yes	Yes	c	b	b	b	b	b	
462	Saligram	c	c	b	c	c	Yes	Yes	Yes	Yes	b	b	b		Yes	Yes	
463	Gachha	b	b	Yes	Yes	c	Yes	Yes	Yes	Yes	b	Yes			Yes	Yes	
464	Loha Gachhi	c	c	a	a	c	Yes	Yes	Yes	Yes	c	a	c	a	Yes	Yes	
465	Muragachha	c	c	Yes	Yes	c	Yes	Yes	Yes	Yes	b	a	c		Yes	Yes	
466	Dharmmadaha	c	c	Yes	a	c	Yes	Yes	Yes	Yes	a	b	b		Yes	Yes	
467	Dakshin Bahirgachhi	c	b	Yes	a	b	Yes	Yes	Yes	Yes	a	b	b	a	a	a	
468	Chhota Kandoa	b	a	Yes	a	b	Yes	Yes	Yes	Yes	b	b	b	a	a	a	
469	Adam Pota	b	Yes	Yes	b	b	Yes	Yes	Yes	Yes	b	b	b	a	Yes	a	
470	Bati Kandua	a	Yes	Yes	b	a	a	a	Yes	Yes	a	b	b	b	a	a	
471	Bil Basu Lakshmi																
472	Kamalnagar																
Block T O T A L :		2	6	39	4	2	73	79	101	95	12	8	0	9	37	48	

ys,village roads, banks & credit societies
 :-Yes is given, If not available within the
 code viz; a for < 5 Kms, b for 5-10 Kms
 place where facility is available is given).

Availability of miscellaneous facilities (If amenities available code -Yes is given, If not
 available within the village , the distance range code viz; a for < 5 Kms, b for 5-10 Kms
 and c for 10+ kms of nearest place where facility is available is given).

73	74	75	76	77	78	79	80	81	82	83	84	85	86	87	Name of Village	Serial Numbr
Yes	a	Yes	Yes	c	c	c	Yes	c	c	Yes	c	Yes	Yes	Yes	Birpur	450
Yes	a	b	Yes	c	c	c	Yes	c	c	b	c	c	Yes	Yes	Petuabhanga	451
Yes	a	a	Yes	c	c	c	Yes	c	c	b	c	c	c	Yes	Teghari	452
Yes	b	b	Yes	c	c	c	Yes	c	c	a	c	c	c	Yes	Mota	453
Yes		Yes	Yes	c	c	c	Yes	c	c	b	c	c	Yes	Yes	Bargachhi	454
Yes	a	Yes	Yes	c	c	c	Yes	c	c	a	c	c	Yes	Yes	Sarbari	455
Yes	a	a	Yes	c	c	c	Yes	Yes	c	Yes	a	c	Yes	c	Miraipur	456
Yes	Yes	b	c	c	c	c	Yes	Yes	c	c	c	a	Yes	Yes	Paduma	457
Yes		b	Yes	c	c	c	Yes	b	c	b	c	c	c	Yes	Bad Belgaon	458
Yes	a	a	Yes	c	c	c	Yes	c	c	a	c	c	Yes	c	Digha	459
Yes		a	Yes	c	c	c	Yes	c	c	a	c	c	a	c	Dogachhia	460
Yes	a	a	Yes	c	c	c	Yes	c	c	b	c	c	a	c	Deulgachhi	461
Yes	c	b	Yes	b	c	b	Yes	Yes	b	b	b	c	Yes	Yes	Saligram	462
Yes			Yes	Yes	b	c	Yes	Yes	Yes	Yes	Yes	b	Yes	Yes	Gachha	463
Yes	c	c	Yes	a	c	c	Yes	a	c	a	b	c	Yes	Yes	Loha Gachhi	464
Yes	c		Yes	Yes	c	c	Yes	Yes	Yes	Yes	Yes	c	Yes	Yes	Muragachha	465
Yes		a	Yes	Yes	c	c	Yes	Yes	Yes	Yes	c	c	Yes	Yes	Dharmmadaha	466
a	a	a	Yes	a	b	c	Yes	a	c	b	b	b	Yes	Yes	Dakshin Bahirgachhi	467
a	a			a	b	c	Yes	a	c	b	b	b	Yes	Yes	Chhota Kandoa	468
Yes	a	b	Yes	a	b	c	Yes	a	c	b	b	b	Yes	b	Adam Pota	469
a		a		a	b	c	Yes	a	c	b	b	b	Yes	Yes	Bati Kandua	470
															Bil Basu Lakshmi	471
															Kamalnagar	472
84	56	12	91	13	0	10	99	49	12	31	23	32	94	96	: Block T O T A L	

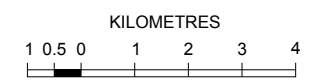
Availability of miscellaneous facilities (If amenities available code -Yes is given, If not available within the village , the distance range code viz; a for < 5 Kms, b for 5-10 Kms and c for 10+ kms of nearest place where facility is available is given).												Availability of electricity (Yes/No)			
Serial Number	Name of Village	ASHA (Accredited Social Health Activist)	Community centre with/without TV	Sports Field,	Sports Club / Recreation Centre	Cinema / Video Hall	Public Library	Public Reading Room	Newspaper Supply	Assembly Polling station	Birth & Death Registration Office	Power Supply for Domestic Use (ED)	Power Supply for Agricultural Use (EAG)	Power Supply for Commercial Use (EC)	Power Supply for All Uses (EA)
1	2	88	89	90	91	92	93	94	95	96	97	98	99	100	101
450	Birpur	Yes	Yes	c	Yes	Yes	a	a	Yes	Yes	c	Yes	Yes	Yes	Yes
451	Petuabhanga	Yes	c	Yes	Yes	b	b	b	Yes	Yes	c	Yes	Yes	Yes	Yes
452	Teghari	Yes	c	b	b	c	c	c	c	c	b	Yes	Yes	No	No
453	Mota	Yes	c	b	c	c	c	c	c	c	b	Yes	Yes	No	No
454	Bargachhi	a	c	a	b	c	b	b	b	Yes	c	Yes	No	No	No
455	Sarbari	Yes	c	a	Yes	c	c	c	Yes	a	c	Yes	No	Yes	No
456	Miraiapur	c	c	a	a	c	c	c	b	c	a	Yes	Yes	No	No
457	Paduma	a	Yes	a	a	c	b	b	a	b	a	Yes	No	No	No
458	Bad Belgaon	Yes	c	a	a	c	c	c	c	Yes	b	Yes	No	No	No
459	Digha	c	c	a	a	c	c	c	b	c	a	Yes	Yes	No	No
460	Dogachhia	c	c	a	a	b	c	c	c	c	a	Yes	Yes	No	No
461	Deulgachhi	c	c	c	a	c	c	c	b	c	b	Yes	Yes	No	No
462	Saligram	Yes	Yes	Yes	Yes	Yes	Yes	Yes	Yes	Yes	b	Yes	Yes	Yes	Yes
463	Gachha	Yes	Yes	Yes	Yes	Yes	Yes	Yes	Yes	Yes	a	Yes	Yes	Yes	Yes
464	Loha Gachhi	Yes	Yes	a	Yes	c	a	c	Yes	Yes	a	Yes	Yes	Yes	Yes
465	Muragachha	Yes	Yes	Yes	Yes	Yes	Yes	b	Yes	Yes	Yes	Yes	Yes	Yes	Yes
466	Dharmmadaha	Yes	Yes	Yes	Yes	Yes	Yes	Yes	Yes	Yes	Yes	Yes	Yes	Yes	Yes
467	Dakshin Bahirgachhi	Yes	Yes	Yes	Yes	Yes	Yes	Yes	Yes	Yes	a	Yes	Yes	Yes	Yes
468	Chhota Kandoa	Yes	Yes	Yes	Yes	b	Yes	Yes	Yes	Yes	a	Yes	Yes	Yes	Yes
469	Adam Pota	Yes	b	b	b	b	a	a	Yes	Yes	a	Yes	Yes	Yes	Yes
470	Bati Kandua	Yes	Yes	Yes	Yes	Yes	Yes	Yes	Yes	Yes	a	Yes	Yes	Yes	Yes
471	Bil Basu Lakshmi														
472	Kamalnagar														
Block T O T A L :		88	58	63	63	35	32	38	72	85	24	101	72	62	55

Nearest Town		Land Use								
		Area under different types of land use (in hectares rounded up to one decimal place)								
Name	Distance range code i.e. a for < 5 Kms, b for 5-10 Kms and c for 10+ kms .	Forests	Area under Non-agricultural Uses	Barren and Un-cultivable land	Permanent Pastures and Other Grazing Lands	Land Under Miscellaneous Tree Crops etc.	Culturable Waste Land	Name of Village	Serial Number	
102	103	104	105	106	107	108	109	2	1	
KRISHNAGAR	c	0	430	0	0	0	8.9	Birpur	450	
KRISHNAGAR	c	0	115.5	0	0	0	4.2	Petuabhanga	451	
KRISHNAGAR	c	0	261.3	0	0	0	0	Teghari	452	
KRISHNAGAR	c	0	242.2	0	0	0	0	Mota	453	
KRISHNAGAR	c	0	64.2	0	0	0	2.3	Bargachhi	454	
KRISHNAGAR	c	0	148.4	0	0	0	6.7	Sarbari	455	
KRISHNAGAR	c	0	68.8	0	0	0	0	Miraipur	456	
KRISHNAGAR	c	0	5	0	0	0	0	Paduma	457	
KRISHNAGAR	c	0	10	0	0	0	0	Bad Belgaon	458	
KRISHNAGAR	c	0	114	0	0	0	0	Digha	459	
KRISHNAGAR	c	0	202	0	0	0	0	Dogachhia	460	
KRISHNAGAR	c	0	48.2	0	0	0	0	Deulgachhi	461	
KRISHNAGAR	c	0	5	0	0	0	0	Saligram	462	
KRISHNAGR	c	0	82	0	0	0	0	Gachha	463	
KRISHNAGAR	c	0	32	0	0	0	0	Loha Gachhi	464	
KRISHNAGAR	c	0	52	0	0	0	0	Muragachha	465	
KRISHNAGAR	c	0	52.6	0	0	0	0	Dharmmadaha	466	
KRISHNAGAR	c	0	112.8	0	0	0	0	Dakshin Bahirgachhi	467	
KRISHNAGAR	c	0	27.4	0	0	0	0	Chhota Kandoa	468	
KRISHNAGAR	c	0	10.8	0	0	0	0	Adam Pota	469	
KRISHNAGAR	c	0	22	0	0	0	0	Bati Kandua	470	
KRISHNAGAR	c	0	12	0	0	0	0	Bil Basu Lakshmi	471	
KRISHNAGAR	c	0	6.1	0	0	0	0	Kamalnagar	472	
0		0	100.8	10974	0	0	0	239.8 : Block T O T A L		

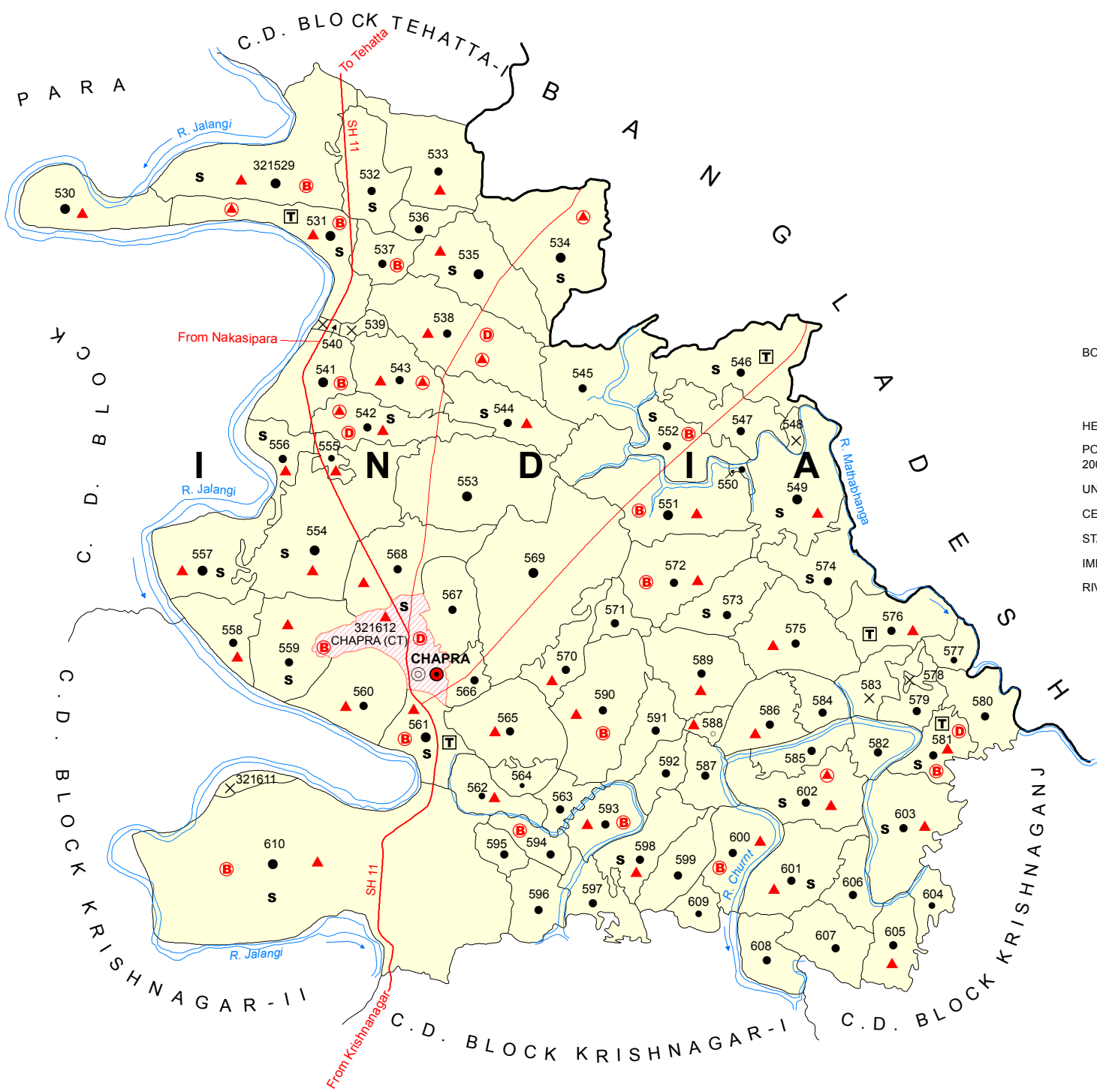
Land Use												
Area under different types of land use (in hectares rounded up to one decimal place)							Area irrigated by source (in hectare).					
Serial Number	Name of Village	Fallow lands other than current fallows	Current Fallows	Net Area Sown	Total Irrigated Land Area	Total Un-irrigated Land Area	Canals (C)	Wells/Tube-wells(W/TW)	Tanks/Lakes(T/L)	Water Falls(WF)	Others(O)	
1	2	110	111	112	113	114	115	116	117	118	119	
450	Birpur	0	0	402	298.8	103.2	5.3	80.2	0	0	213.3	
451	Petuabhanga	0	0	162	125	37	2.5	43	0	0	79.5	
452	Teghari	0	0	523	349	174	0	349	0	0	0	
453	Mota	0	0	485	323	162	0	323	0	0	0	
454	Bargachhi	0	0	447.5	228	219.5	1.5	198	0	0	28.5	
455	Sarbari	0	0	297.4	197.9	99.4	3.6	78.2	0	0	116	
456	Miraipur	0	0	140	93	47	0	93	0	0	0	
457	Paduma	0	0	131.4	110	21.4	0	110	0	0	0	
458	Bad Belgaon	0	0	189.5	123	66.5	0	123	0	0	0	
459	Digha	0	0	227.6	151	76.6	0	151	0	0	0	
460	Dogachhia	0	0	405.6	295	110.6	0	295	0	0	0	
461	Deulgachhi	0	0	110	63	47	0	63	0	0	0	
462	Saligram	0	0	1050	700	350	0	700	0	0	0	
463	Gachha	0	0	386.2	300	86.2	0	300	0	0	0	
464	Loha Gachhi	0	0	299	226	73	0	226	0	0	0	
465	Muragachha	0	0	217.1	157.7	59.4	0	157.7	0	0	0	
466	Dharmmadaha	0	0	54.7	47.7	7	0	47.7	0	0	0	
467	Dakshin Bahirgachhi	0	0	90.3	90.3	0	0	90.3	0	0	0	
468	Chhota Kandoa	0	0	21.6	21.6	0	0	21.6	0	0	0	
469	Adam Pota	0	0	21.2	14.2	7	0	14.2	0	0	0	
470	Bati Kandua	0	0	17.6	17.6	0	0	17.6	0	0	0	
471	Bil Basu Lakshmi	0	0	105	100	5	0	100	0	0	0	
472	Kamalnagar	0	0	17	15	2	0	15	0	0	0	
Block T O T A L :		0	0	24134	17285	6849	251.9	14173	605.8	0	0	

Name of three most important commodities manufactured			Name of Village	Serial Number
First	Second	Third		
120	121	122	2	1
			Birpur	450
			Petuabhanga	451
			Teghari	452
			Mota	453
			Bargachhi	454
			Sarbari	455
			Miraipur	456
			Paduma	457
			Bad Belgaon	458
			Digha	459
			Dogachhia	460
Tractor	Tractor	Tractor	Deulgachhi	461
			Saligram	462
			Gachha	463
			Loha Gachhi	464
			Muragachha	465
			Dharmmadaha	466
			Dakshin Bahirgachhi	467
			Chhota Kandoa	468
			Adam Pota	469
			Bati Kandua	470
			Bil Basu Lakshmi	471
			Kamalnagar	472
			: Block T O T A L	

WEST BENGAL C. D. BLOCK CHAPRA DISTRICT NADIA



N A K A S H I P A R A
N A K A S H I P A R A
C. D. B L O C K
C. D. B L O C K
C. D. B L O C K
K R I S H N A G A R - I I
K R I S H N A G A R - I I



- BOUNDARY, INTERNATIONAL ———
- .. C. D. BLOCK ———
- .. VILLAGE WITH MDDS CODE 321529
- HEADQUARTERS : POLICE STATION, C. D. BLOCK. (circle with dot) (circle with dot)
- POPULATION SIZE OF VILLAGES : BELOW 200, 200-499, 500-999, 1000-4999, 5000 & ABOVE (small dot) (medium dot) (large dot) (x)
- UNINHABITED VILLAGE WITH MDDS CODE. X 321578
- CENSUS TOWN WITH MDDS CODE. 321612
- STATE HIGHWAY SH 11
- IMPORTANT METALLED ROADS ———
- RIVER AND STREAM. ———

- HIGH SCHOOL / INTER COLLEGE . s
- TECHNICAL INSTITUTIONS T
- BANK B
- DISPENSARY..... D
- PRIMARY HEALTH CENTRE A
- OTHER MEDICAL SERVICES ▲

TOTAL AREA OF THE C. D. BLOCK	305.97 Sq. Kms.
TOTAL POPULATION OF THE C. D. BLOCK.....	310652
TOTAL NUMBER OF VILLAGES	83
TOTAL NUMBER OF INHABITED VILLAGES.....	77
TOTAL NUMBER OF CENSUS TOWNS	1
TOTAL NUMBER OF STATUTORY TOWNS	NIL
DISTANCE FROM DISTRICT HEADQUARTERS TO C. D. BLOCK HEADQUARTERS (APPROX.)... 18 Kms.	

Alphabetical List of Villages

Name of the CD Block : Chapra

CD Block Code (2011) : 0152

Sl. No.	Name of the Village	PLCN 2001	MDDS PLCN 2011
1	2	3	4
1	Alfa	01530200	321538
2	Amjhupi	01534700	321582
3	Arangsarisha	01533300	321568
4	Badelangi Padmamala	01533400	321569
5	Bagbaria	01536700	321602
6	Bahirgachhi	01536300	321598
7	Balibanga	01532900	321565
8	Bangalji	01532500	321561
9	Bania Khari	01530700	321543
10	Bara Andulia	01529500	321531
11	Betbaria	01529900	321535
12	Bhatchhala	01537200	321607
13	Bhatgachhi	01530900	321545
14	Brittihuda	01532100	321557
15	Chak-Hudapara	01531200	321548
16	Chakjidha	01530300	321539
17	Chaksimulia	01534300	321578
18	Chandpur	01532800	321564
19	Charatala	01535300	321588
20	Chhota Andulia	01530600	321542
21	Dakshin Ramgiarpota	01534200	321577
22	Dakshin Sonatala	01537600	321611
23	Dangna	01535000	321585
24	Deulia	01531900	321555
25	Dompukur	01531700	321553
26	Dudkhola	01534900	321584
27	Dukria	01531400	321550
28	Dwipchandrapur	01532400	321560
29	Elangi	01534000	321575
30	Fulbari	01530000	321536
31	Fulkalmi	01533700	321572
32	Gachha	01535600	321591
33	Gatra	01536600	321601
34	Goaldanga	01533600	321571
35	Gokhurapota	01532200	321558
36	Gongra	01531000	321546
37	Gopinathpur	01530400	321540
38	Hatisala	01529300	321529
39	Hatkhola	01531300	321549
40	Hatra	01530500	321541

Alphabetical List of Villages

Name of the CD Block : Chapra

CD Block Code (2011) : 0152

Sl. No.	Name of the Village	PLCN 2001	MDDS PLCN 2011
1	2	3	4
41	Hridaypur	01529800	321534
42	Ichhapur	01535800	321593
43	Jidha	01530100	321537
44	Kalinga	01532600	321562
45	Kalyandaha	01533500	321570
46	Karsura	01536900	321604
47	Karuigachhi	01535100	321586
48	Katgara	01536000	321595
49	Krishnaebpur	01535700	321592
50	Kukra Daha	01536400	321599
51	Kulgachhi	01532700	321563
52	Kultala	01537100	321606
53	Lakshmigachha	01531800	321554
54	Lakshmipur	01535500	321590
55	Madhabpur	01536100	321596
56	Madhupur	01533800	321573
57	Mahakala	01533900	321574
58	Mahatpur	01537500	321610
59	Maheshpur	01536800	321603
60	Mahesnagar	01529400	321530
61	Maidanpur	01537300	321608
62	Malam Gachha	01533000	321566
63	Maluapara	01534400	321579
64	Mathurapur	01536200	321597
65	Mrigipota	01537400	321609
66	Naeayanpur	01534600	321581
67	Najhidaha	01533200	321567
68	Panch Pota	01534500	321580
69	Pathuria	01530800	321544
70	Patia	01535900	321594
71	Pibragachhi	01535400	321589
72	Pitambarpur	01532300	321559
73	Rajibpur	01531100	321547
74	Ramnagar	01536500	321600
75	Ranabanda	01531600	321552
76	Santia	01529700	321533
77	Satghata	01535200	321587
78	Sikra	01531500	321551
79	Simulia	01534800	321583
80	Sonpukar	01529600	321532

Alphabetical List of Villages

Name of the CD Block : Chapra

CD Block Code (2011) : 0152

Sl. No.	Name of the Village	PLCN 2001	MDDS PLCN 2011
1	2	3	4
81	Talukhuda	01532000	321556
82	Tengra	01537000	321605
83	Uttar Rangiarpota	01534100	321576

Census of India 2011
Amenities and Land use

Serial Number	Name of Village	Location code no.	Total area of the village (in hectares rounded up to one decimal place)	Total population (2011 census)	Number of households (2011 census)	Number of educational amenities available in village , the distance range code viz; a for 0-5 kms, b for 5-10 kms, c for 10+ kms of nearest place where facility is available							
						Pre-Primary school (PP)	Primary school (P)	Middle school (M)	Secondary School (S)	Senior Secondary school (SS)	Degree college of arts science & commerce (ASC)	Engineering college(EC)	Medical college (MC)
1	2	3	4	5	6	7	8	9	10	11	12	13	14

Name of District:-Nadia

Name of CD Block:-Chapra

473	Hatisala	321529	854.7	7547	1689	7	7	2	1	1	c	c	c
474	Mahesnagar	321530	459.9	5985	1340	3	3	a	a	b	c	c	c
475	Bara Andulia	321531	547.2	15012	3464	7	6	3	3	2	c	c	c
476	Sonpukar	321532	361	4874	1154	3	3	2	1	1	c	c	c
477	Santia	321533	511.8	3447	796	2	2	b	b	b	c	c	c
478	Hridaypur	321534	719	6061	1319	7	7	3	a	1	c	c	c
479	Betbaria	321535	524.4	6685	1415	3	3	1	1	1	c	c	c
480	Fulbari	321536	121.4	2003	466	2	2	1	a	a	c	c	c
481	Jidha	321537	183.1	2140	478	1	1	a	a	a	c	c	c
482	Alfa	321538	708.8	2688	662	3	3	1	a	a	c	c	c
483	Chakjidha	321539	53.7	0	0								
484	Gopinathpur	321540	23.1	0	0								
485	Hatra	321541	383.8	7087	1590	4	4	1	a	b	c	c	c
486	Chhota Andulia	321542	341.1	4477	1026	2	2	1	1	1	c	c	c
487	Bania Khari	321543	349.2	3979	903	3	3	a	a	a	c	c	c
488	Pathuria	321544	372.2	3936	864	2	2	a	2	a	c	c	c
489	Bhatgachhi	321545	569.8	4189	853	2	2	1	a	a	c	c	c
490	Gongra	321546	538.5	3733	786	2	2	1	a	1	1	2	
491	Rajibpur	321547	310.7	2090	476	1	1	a	a	a	c	c	c
492	Chak-Hudapara	321548	46.3	0	0								
493	Hatkhola	321549	602.5	7164	1422	3	2	1	1	1	c	c	c
494	Dukria	321550	11.6	744	167	2	2	a	a	a	c	c	c
495	Sikra	321551	656.1	6359	1386	2	2	a	a	a	c	c	c
496	Ranabanda	321552	504.2	3499	814	2	2	1	1	1	c	c	c
497	Dompukur	321553	744.4	7101	1584	3	3	1	a	a	c	c	c
498	Lakshmigachha	321554	942.9	6480	1422	3	2		2	1	c	c	c
499	Deulia	321555	75.4	556	124	1	1	a	a	a	c	c	c
500	Talukhuda	321556	199.2	3628	825	3	2	1	1	1	c	c	c
501	Brittihuda	321557	529.1	7336	1559	6	6	5	2	2	b	c	c
502	Gokhurapota	321558	296	4656	983	2	2	1	a	a	b	c	c
503	Pitambarpur	321559	461.7	4591	1078	4	4	1	1	1	a	c	c
504	Dwipchandrappur	321560	443.3	4769	1037	2	2	a	a	a	c	c	c
505	Bangaljhi	321561	300.8	15448	3520	12	12	5	4	3	c	c	c
506	Kalinga	321562	212.7	892	212	6	6	1	b	b			
507	Kulgachhi	321563	133.6	1305	290	1	1	1	a	b			
508	Chandpur	321564	113.6	312	66	1	1	b	b	b			
509	Balibanga	321565	455.3	4212	976	2	2	a	a	a	c	c	c
510	Malam Gachha	321566	119.5	3144	754	1	1	a	a	a	b	c	c
511	Najhidaha	321567	277.8	1006	238	1	1	a	a	a	c	c	c
512	Arangsarisha	321568	485.2	4623	1040	3	3	a	a	a	c	c	b
513	Badelangi Padmamala	321569	1182.7	9066	2013	5	5	2	b	b	c	c	c

- Village Directory

(As in 2009)

le. (If not available within the < 5 Kms, b for 5-10 Kms and c if facility is available is given).						Number of Medical Amenities available. (If not available within the village , the distance range code viz; a for < 5 Kms, b for 5-10 Kms and c for 10+ kms of nearest place where facility is available is given).						Name of Village	Serial Number					
Management institute (MI)	Polytechnic (Pt)	Vocational training school /ITI	Non-formal training centre (NFTC)	Special school for disabled (SSD)	Others (specify)	Community health centre (CHC)	Primary health centre (PHC)	Primary health sub centre (PHS)	Maternity and child welfare centre (MCW)	T.B. clinic (TBC)	Hospital-allopathic (HA)			Hospital-alternative medicine (HO)	Dispensary (D)	Veterinary hospital (VH)	Mobile health clinic (MHC)	Family welfare centre (FWC)
15	16	17	18	19	20	21	22	23	24	25	26	27	28	29	30	31	2	1

Location CodeNo:-336

Location CodeNo:-0152

c	c	c	c	c		c	c	1	c	c	c	c	c	c	c	c	Hatisala	473
c	c	c		c		c	c	1	c	c	c	c	b	c	c	c	Mahesnagar	474
c	c		1	c	c			1	2	c	c			1	c	c	Bara Andulia	475
c	c	c		c		c	c	a	c	c	c	c	c	c	c	c	Sonpukar	476
c	c	c	c	c		c	c	1	c	c	c	c	b	b	c	c	Santia	477
c	c	c	c	c		c		1	a	c	c	c	c	b	b	c	Hridaypur	478
c	c	c		c		c	b	1	c	c	a	c	c	c	c	c	Betbaria	479
c	c	c		c		c	a	a	c	c	c	c	c	c	c	c	Fulbari	480
c	c	a		c		c	c	a	c	c	c	c	c	c	c	c	Jidha	481
c	c	b		b	c			1	1	c	c	c		12	1	c	Alfa	482
																	Chakjidha	483
																	Gopinathpur	484
c	c	c	b	c		c	b	a	c	c	c	c	c	b	c	c	Hatra	485
c	c		c	c	c			1	1	c	c	c	c	12	1	c	Chhota Andulia	486
c	c	b	b	c	c			1	1	b	b	b	b	c	c	c	Bania Khari	487
c	c	b	b	c		c	c	1	c	c	c	c	b	b	c	c	Pathuria	488
c	c	c	c	c		c	c	a	c	c	c	a	c	c	c	c	Bhatgachhi	489
		1	1					c									Gongra	490
		c	c	c		c	c	a	c	c	c	c	c	c	c	c	Rajibpur	491
																	Chak-Hudapara	492
		c	c	c		c	c	1	c	c	c	c	c	c	c	c	Hatkhola	493
		c	c	c		c	c	a	c	c	c	c	c	c	c	c	Dukria	494
		c	c	c		c	c	1	c	c	c	c	c	c	c	c	Sikra	495
c	c	b	c	c				b		c							Ranabanda	496
c	c	b	b	c	b	c	b	a	b	b	c	c	c	b	c	c	Dompukur	497
c	c	c	c	c		b	b	1	b	c	c	c	b	b	c	b	Lakshmigachha	498
c	c	c				2	2	1	a	c	c	c	c	a		a	Deulia	499
c	c	c	c	c		b	b	1	b	c	c	c	c	b	c	b	Talukhuda	500
c	c	c	c	c		b	b	1		c	c	c	b	b		b	Brittihuda	501
c	c	c	b	c		b	b	1	b	c	c	c	c	b		b	Gokhurapota	502
c	c	c	c	c				1	a	c	c	c	c	a	c	a	Pitambarpur	503
c	c	c	c	c				a	1	a	c	c	c	a	a	c	Dwipchandrapur	504
c	c		1	c		c		2	1	1	c	c	c	c	a	b	Bangaljhi	505
c	c	c		c		c	b	1	c	c	c		b	b		c	Kalinga	506
c	c	c		c			b	a	c	c	c	c	b	b		c	Kulgachhi	507
		c	c			c	b	a	b	c	c	c	b	b	c	b	Chandpur	508
c	c	a	c	c		1	c	1	1	c	c		c	a	b	1	Balibanga	509
		b	c	c	c	a	a	b	c	c	c	c	a	b			Malam Gachha	510
c	c	c	c	c		c	a	a	a	a	c	c	c	a	c	a	Najhidaha	511
c	c	c	c	c		a	a	1	a	c	c	c	a	a	c	a	Arangsarisha	512
c	c	c	c	c		b	a	b	c	c	c	b	b	c	b		Badelangi Padmamala	513

Serial Number	Name of Village	Number of Non-Government Medical Amenities available.							Availability of drinking water - Yes / No							
		Charitable non Govt. hospital/Nursing home.	Medical practitioner with MBBS Degree	Medical practitioner with other degree	Medical practitioner with no degree	Traditional practitioner and faith healer	Medicine Shop	Others	Tap water (Treated/Untreated)	Well water (Covered / Uncovered well)	Hand Pump	Tube wells / Bore well	Spring	River / Canal	Tank / Pond / Lake	Others
1	2	32	33	34	35	36	37	38	39	40	41	42	43	44	45	46

473	Hatisala	0	1	0	2	0	0	0	Yes	No	Yes	No	No	No	No	No
474	Mahesnagar	0	0	0	5	0	0	0	Yes	No	Yes	No	No	No	No	No
475	Bara Andulia	0	0	0	4	0	5	0	Yes	No	Yes	No	No	No	No	No
476	Sonpukar	0	0	0	3	0	0	0	Yes	No	Yes	No	No	No	No	No
477	Santia	0	0	0	0	0	0	0	No	No	Yes	No	No	No	No	No
478	Hridaypur	0	0	0	0	0	0	0	No	No	Yes	No	No	No	No	No
479	Betbaria	0	0	0	7	0	0	0	No	No	Yes	Yes	No	Yes	Yes	No
480	Fulbari	0	0	0	1	0	0	0	No	No	Yes	No	No	Yes	Yes	No
481	Jidha	0	0	0	6	0	2	0	Yes	No	Yes	No	No	No	No	No
482	Alfa	0	0	0	3	1	0	0	No	No	Yes	No	No	No	Yes	No
483	Chakjidha															
484	Gopinathpur															
485	Hatra	0	0	0	5	0	2	0	Yes	No	Yes	Yes	No	No	No	No
486	Chhota Andulia	0	0	0	5	2	0	0	No	No	Yes	Yes	No	No	Yes	No
487	Bania Khari	0	0	0	5	1	0	0	No	No	Yes	Yes	No	No	Yes	No
488	Pathuria	0	0	0	3	0	0	0	No	No	Yes	Yes	No	No	Yes	No
489	Bhatgachhi	0	0	0	0	0	0	0	No	No	Yes	No	No	No	No	No
490	Gongra	0	0	0	0	0	0	0	No	No	Yes	No	No	No	No	No
491	Rajibpur	0	0	0	0	0	0	0	No	No	Yes	No	No	No	No	No
492	Chak-Hudapara															
493	Hatkhola	0	0	0	0	0	2	0	No	No	Yes	No	No	No	No	No
494	Dukria	0	0	0	3	0	0	0	No	No	Yes	No	No	No	No	No
495	Sikra	0	0	0	3	0	3	0	No	No	Yes	No	No	No	No	No
496	Ranabanda	0	0	0	2	0	3	0	No	No	Yes	No	No	No	No	No
497	Dompukur	0	0	0	5	6	0	0	No	No	Yes	Yes	No	No	Yes	No
498	Lakshmigachha	0	0	0	2	0	3	0	No	No	Yes	No	No	No	No	No
499	Deulia	0	0	0	3	2	0	0	No	No	Yes	No	No	No	Yes	No
500	Talukhuda	0	0	0	3	0	0	0	No	No	Yes	Yes	No	Yes	Yes	No
501	Brittihuda	0	0	0	5	0	0	0	No	No	Yes	No	No	No	Yes	No
502	Gokhurapota	0	0	0	2	0	0	0	No	No	Yes	No	No	No	Yes	No
503	Pitambarpur	0	0	0	2	0	3	0	No	No	No	Yes	No	No	Yes	No
504	Dwipchandrapur	0	0	0	5	1	1	0	No	No	Yes	No	No	Yes	Yes	No
505	Bangalji	0	1	15	40	55	10	0	Yes	No	Yes	Yes	No	No	Yes	No
506	Kalinga	0	0	0	1	0	1	0	No	No	Yes	Yes	No	No	No	No
507	Kulgachhi	0	0	0	1	1	1	0	No	No	Yes	Yes	No	No	No	No
508	Chandpur	0	0	1	1	0	0	0	No	No	Yes	No	No	No	No	No
509	Balibanga	0	0	0	0	4	0	0	No	No	Yes	Yes	No	No	Yes	No
510	Malam Gachha	0	0	0	0	0	1	0	Yes	No	Yes	No	No	No	No	No
511	Najhidaha	0	0	0	0	0	0	0	No	No	Yes	No	No	No	No	No
512	Arangsarisha	0	0	0	5	0	0	0	No	No	Yes	No	No	No	Yes	No
513	Badelangi Padmamala	0	0	0	3	4	3	0	No	No	Yes	Yes	No	Yes	Yes	No

Availability of toilet & others Yes / No				Communication and transport facilities (If amenities available code -Yes is given except for Village Pin Code ,If not available within the village , the distance range code viz; a for < 5 Kms, b for 5-10 Kms and c for 10+ kms of nearest place where facility is available is given).								
Community toilet including bath.	Community toilet excluding bath.	Rural sanitary mart or sanitary hardware outlet available near the village.	Community bio- gas or recycle of waste for productive use.	Post office(PO)	Sub post office (SPO)	Post & Telegraph office (P&TO)	Village Pin Code	Telephones (Land lines)	Public call office (PCO)	Mobile phone coverage	Name of Village	Serial Number
47	48	49	50	51	52	53	54	55	56	57	2	1

No	No	No	No	c	Yes	c	741124	Yes	Yes	Yes	Hatisala	473
No	No	No	No	c	a	c	741126	a	Yes	Yes	Mahesnagar	474
No	No	Yes	No	c	Yes	c	741124	Yes	c	Yes	Bara Andulia	475
No	No	No	No	c	a	c	741103	a	a	Yes	Sonpukar	476
Yes	Yes	No	No	c	Yes	c	741103	Yes	Yes	Yes	Santia	477
Yes	Yes	No	No	c	Yes	c	741123	Yes	Yes	Yes	Hridaypur	478
No	No	Yes	No	c	b	c	741123	b	b	Yes	Betbaria	479
No	No	Yes	No	c	b	c	741124	b	b	Yes	Fulbari	480
No	No	No	No	c	Yes	c	741124	a	a	Yes	Jidha	481
No	No	Yes	No	c	a	c	741124	b	b	Yes	Alfa	482
											Chakjidha	483
											Gopinathpur	484
No	No	No	No	c	a	c	741124	Yes	Yes	Yes	Hatra	485
No	No	Yes	No	c	Yes	c	741124		b	Yes	Chhota Andulia	486
No	No	Yes	No	c	Yes	c	741124	Yes	b	Yes	Bania Khari	487
No	No	No	No	c	Yes	c	741124	Yes	b	Yes	Pathuria	488
No	No	No	No	c	a	c	741123	Yes	a	Yes	Bhatgachhi	489
No	No	No	No	c	c	c	741123	a	b	b	Gongra	490
No	No	No	No	c	a	c	741123	c	a	Yes	Rajibpur	491
											Chak-Hudapara	492
No	No	No	No	c	a	c	741123	c	Yes	Yes	Hatkhola	493
No	No	No	No	c	a	c	741123	c	a	Yes	Dukria	494
No	No	No	No	c	a	c	741123	c	Yes	Yes	Sikra	495
No	No	No	No	c	b	c	741123	b	Yes	Yes	Ranabanda	496
No	No	Yes	No	c	b	c	741123			Yes	Dompukur	497
No	No	No	No	a	Yes	Yes	741123		c	Yes	Lakshmigachha	498
No	No	No	No	a	a	c	741123	Yes	Yes	Yes	Deulia	499
No	No	No	No	b	Yes	c	741123	Yes	Yes	Yes	Talukhuda	500
No	No	No	No	c	b	c	741123	Yes	a	Yes	Brittihuda	501
No	No	No	No	a	b	c	741123	Yes	Yes	Yes	Gokhurapota	502
No	No	No	No	c	a	c	741123	a	a	Yes	Pitambarpur	503
No	No	No	No	c	a	c	741123			Yes	Dwipchandrapur	504
Yes	Yes	Yes	No	c	c	c	741123	Yes	Yes	Yes	Bangalji	505
No	No	No	No	b	b	c	741166	b	b	Yes	Kalinga	506
No	No	No	No	c	b	c	741166	b	b	Yes	Kulgachhi	507
No	No	No	No	c	b	c	741166	b	b	Yes	Chandpur	508
No	No	No	No	c	a	c	741123	Yes	Yes	Yes	Balibanga	509
No	Yes	No	No	c	b	c	741126	Yes	c	c	Malam Gachha	510
No	No	No	No	c	a	c	741123	Yes	a	Yes	Najhidaha	511
No	No	No	No			c	741123	c	c	Yes	Arangsarisha	512
No	No	No	No	c	Yes	c	741123	b	b	Yes	Badelangi Padmamala	513

Communication and transport facilities (If amenities available code -Yes is given except for Village Pin Code ,If not available within the village , the distance range code viz; a for < 5 Kms, b for 5-10 Kms and c for 10+ kms of nearest place where facility is available is given).												Village connected to highway (If amenities available code viz; a for < 5 Kms, b for 5-10 Kms and c for 10+ kms of nearest place where facility is available is given).				
Serial Number	Name of Village	Internet cafes/ Common service centre (CSC)	Private courier facility	Bus service (Public & Private)	Railway stations	Auto/Modified Autos	Taxis and Vans	Tractors	Cycle-pulled rickshaws(Manual & Machine driven)	Carts driven by animals	Sea /River ferry service	Connected to national highway(NH)	Connected to state highway(SH)	Connected to major district road (MDR)	Connected to others district road	Pucca roads
1	2	58	59	60	61	62	63	64	65	66	67	68	69	70	71	72

473	Hatisala	c	c	Yes	c	c	c	c	Yes	a	Yes	c		c		Yes
474	Mahesnagar	a	b	Yes	b	b	b	a	Yes	Yes	Yes	b	b	a	a	a
475	Bara Andulia	c	c	Yes	c	c	Yes	Yes	Yes	Yes	a	c			c	Yes
476	Sonpukar	c	c	Yes	c	c	a	Yes	Yes	Yes	b	c		c	Yes	Yes
477	Santia	b	c	Yes	c	c	Yes	Yes	Yes	Yes	b	c	c		Yes	Yes
478	Hridaypur	b	c	Yes	c	c	Yes	Yes	Yes	Yes	c	c	b		Yes	Yes
479	Betbaria	c	b	a	c	Yes	b	Yes	Yes	Yes	c	c	c	Yes	a	a
480	Fulbari	c	b	b	c	b	b	b	a	Yes	b	c	c	c	b	a
481	Jidha	c	c	Yes	c	a	c	Yes	Yes	Yes	a	c	a	c	a	a
482	Alfa	b	b	Yes	c	c	b	Yes	Yes	Yes	b	c	a	Yes		a
483	Chakjidha															
484	Gopinathpur															
485	Hatra	a	c	Yes	c	c	Yes	Yes	Yes	Yes	a	c		b	a	a
486	Chhota Andulia	b	b	Yes	c	c	b	Yes	Yes	Yes	a	c			Yes	Yes
487	Bania Khari	b	b	b	c	c	Yes	b	Yes	Yes	b	c		Yes	Yes	a
488	Pathuria	b	b	Yes	c	c	Yes	Yes	Yes	Yes	b	c	a	Yes		Yes
489	Bhatgachhi	a	c	a	c	c	Yes	a	Yes	Yes	c	c	c	a	Yes	Yes
490	Gongra	c	c	Yes	c	c	c	c	Yes	Yes	c	c		Yes	Yes	a
491	Rajibpur	a	c	a	c	c	c	c	Yes	Yes	c	c	c	Yes		a
492	Chak-Hudapara															
493	Hatkhola	b	c	a	c	c	c	c	Yes	Yes	c	c	c	a	a	Yes
494	Dukria	a	c	a	c	c	c	c	a	Yes	c	c	b	a	a	a
495	Sikra	a	c	Yes	c	c	Yes	c	Yes	Yes	c	c	b	Yes	Yes	Yes
496	Ranabanda	c	b	Yes	Yes	c	a	b	Yes	Yes	c	c	c	Yes		a
497	Dompukur	c	b	Yes	c	c	Yes	b	Yes	Yes	b	c	b	Yes	Yes	a
498	Lakshmigachha	c	c	Yes	c	c	Yes	Yes	a	a	b	c	Yes	a	b	Yes
499	Deulia	a	c	Yes	c	c	a	Yes	Yes	Yes	a	c	Yes		a	a
500	Talukhuda	b	c	a	c	c	a	b	c	Yes	c	c	a	b	Yes	Yes
501	Brittihuda	c	c	a	c	c	Yes	Yes	Yes	Yes	Yes	c	a	c		Yes
502	Gokhurapota	b	c	b	c	c	Yes	Yes	Yes	Yes	Yes	c	b	b	Yes	Yes
503	Pitambarpur	a	a	a	c	c	a	Yes	Yes		Yes	c	a	a	a	Yes
504	Dwipchandrapur	c	c	a	c	c	a	Yes	Yes	Yes	a	c	a	b		a
505	Bangalji	Yes	Yes	Yes	c	Yes	Yes	Yes	Yes	Yes	Yes	c	Yes		Yes	Yes
506	Kalinga	b	b	Yes	c	b	b	b	Yes	Yes	c	c	b		Yes	Yes
507	Kulgachhi	b	b	b	c	c	b	b	Yes	Yes	c	c	b	a	a	a
508	Chandpur	b	b	b	c	b	c	b	Yes	Yes	c	c	b	b	b	b
509	Balibanga	a	a	Yes	c	a	Yes	Yes	Yes	Yes	a	c	a		Yes	Yes
510	Malam Gachha	c	c	a	c	a	Yes	c	Yes	Yes	b	c	a	Yes	a	a
511	Najhidaha	c	a	a	c	c	c	Yes	c	Yes	b	c	c	a	Yes	a
512	Arangsarisha	c	c	Yes	c	c	Yes	Yes	c	a	b	c	Yes	Yes	a	Yes
513	Badelangi Padmamala	b	b	Yes	c	c	b	Yes	Yes	Yes	b	c	b	Yes	a	Yes

ys,village roads, banks & credit societies
 :-Yes is given, If not available within the
 code viz; a for < 5 Kms, b for 5-10 Kms
 place where facility is available is given).

Availability of miscellaneous facilities (If amenities available code -Yes is given, If not
 available within the village , the distance range code viz; a for < 5 Kms, b for 5-10 Kms
 and c for 10+ kms of nearest place where facility is available is given).

73	74	75	76	77	78	79	80	81	82	83	84	85	86	87	Name of Village	Serial Numbr
Kutchcha roads	Water bounded macadam(WBM) roads	Navigable waterway (river/canal)(NW)	Footpaths (FP)	Commercial & Co-operative Banks	ATM	Agricultural Credit Societies	Self-Help Group (SHG)	Public distribution system (PDS) shop	Mandis / Regular market	Weekly Haat	Agricultural marketing society	Integrated Child Development Scheme (Nutritional Centres)	Anganwadi Centre (Nutritional Centres)	Others (Nutritional Centres)		1

Yes	c	c	Yes	Yes	Yes	c	Yes	Yes	c	Yes	c	c	Yes	Yes	Hatisala	473
Yes	a	c	Yes	b	b	b	Yes	Yes	b	Yes	b	c	Yes	Yes	Mahesnagar	474
Yes	a		Yes	Yes	c	Yes	Yes	Yes	c	Yes	c	c	Yes	Yes	Bara Andulia	475
Yes	Yes	c	Yes	a	a	c	Yes	c	c	Yes	c	c	Yes	Yes	Sonpukar	476
Yes	Yes	b	Yes	b	c	Yes	Yes	Yes	c	b	c	Yes	Yes	Yes	Santia	477
Yes	Yes	b	Yes	b	c	c	Yes	Yes	c	b	c	c	Yes	Yes	Hridaypur	478
Yes	Yes	c	Yes	b	c	Yes	Yes	Yes	c	b	c	c	Yes	Yes	Betbaria	479
Yes	Yes	c	Yes	b	c	c	Yes	Yes	c	b	Yes	Yes	Yes	Yes	Fulbari	480
Yes	a	c	Yes	Yes	Yes	c	Yes	c	Yes	a	c	c	Yes	Yes	Jidha	481
Yes	Yes	b	Yes	b	c	c	Yes	Yes	b	b	a	b	Yes	Yes	Alfa	482
															Chakjidha	483
															Gopinathpur	484
a	Yes	a	Yes	Yes	c	c	Yes	Yes	Yes	Yes	b	Yes	Yes	Yes	Hatra	485
Yes	Yes	a	Yes	b	c	c	Yes	Yes	c	b	b	b	Yes	Yes	Chhota Andulia	486
Yes	a	b	Yes	b	c	Yes	Yes	Yes	b	Yes	b	b	Yes	Yes	Bania Khari	487
Yes	Yes	b	Yes	b	c	c	a	Yes	b	a	b	b	Yes	Yes	Pathuria	488
Yes		c	Yes	c	c	c	Yes	Yes	c	a	c	c	Yes	Yes	Bhatgachhi	489
Yes	Yes		Yes		c	c	Yes	Yes	b	Yes	Yes	Yes	Yes	Yes	Gongra	490
Yes			Yes	a	c	c	Yes	Yes	c	a	c	c	Yes	Yes	Rajibpur	491
															Chak-Hudapara	492
Yes	a	c	Yes	b	c	c	Yes	Yes	c	b	c	c	Yes	Yes	Hatkhola	493
a		c	Yes	a	c	c	a	c	c	a	c	c	Yes	Yes	Dukria	494
Yes		c	Yes	Yes	c	c	Yes	c	c	a	Yes	c	Yes	Yes	Sikra	495
Yes			Yes	Yes	c	c	Yes	Yes	c	Yes	Yes	Yes	Yes	Yes	Ranabanda	496
a	b	b	Yes	b	c	Yes	a	Yes	c	b	b	b	Yes	Yes	Dompukur	497
Yes	Yes	a	b	a	c	c	Yes	Yes	c	a	a	Yes	Yes	Yes	Lakshmigachha	498
a	Yes		c	a	b	c	Yes	a	Yes	Yes	a	a	Yes	Yes	Deulia	499
a	Yes	a	Yes	b	b	c	Yes	Yes	c	Yes	b	b	Yes	Yes	Talukhuda	500
Yes	Yes		Yes	b	b	c	Yes	c	c	Yes	b	Yes	Yes	Yes	Brittihuda	501
a	Yes		Yes	b	b	c	Yes	Yes	c	b	b	b	Yes	Yes	Gokhurapota	502
a	Yes	Yes	Yes	a	c	Yes	Yes	Yes	c	a	a	a	Yes	Yes	Pitambarpur	503
a	Yes	c	Yes	a	b	c	Yes	Yes	c	b	a	Yes	Yes	Yes	Dwipchandrapur	504
Yes	Yes		Yes	Yes	b	c	Yes	Yes	Yes	b	b	Yes	Yes	Yes	Bangalji	505
Yes	Yes	c	c	b	b	b	Yes	Yes	c	Yes	Yes	b	Yes	Yes	Kalinga	506
Yes	a	c	Yes	a	b	c	Yes	Yes	c	a	a	b	Yes	Yes	Kulgachhi	507
Yes	Yes	c	c	b	b	c	Yes	Yes	c	b	b	b	Yes	Yes	Chandpur	508
Yes	Yes	a	Yes	a	b	c	Yes	a	c	a	a	Yes	Yes	Yes	Balibanga	509
Yes	Yes	b	Yes	b	c	c	Yes	a	c	a	b	c	Yes	a	Malam Gachha	510
a	Yes	c	Yes	a	b	c	Yes	a	c	a	a	a	Yes	Yes	Najhidaha	511
Yes	Yes	b	Yes	a	b	c	Yes	Yes	c	a	a	a	Yes	Yes	Arangsarisha	512
a	Yes	b	Yes	b	c	Yes	Yes	Yes	c	Yes	Yes	Yes	Yes	Yes	Badelangi Padmamala	513

Availability of miscellaneous facilities (If amenities available code -Yes is given, If not available within the village , the distance range code viz; a for < 5 Kms, b for 5-10 Kms and c for 10+ kms of nearest place where facility is available is given).												Availability of electricity (Yes/No)			
Serial Number	Name of Village	ASHA (Accredited Social Health Activist)	Community centre with/without TV	Sports Field,	Sports Club / Recreation Centre	Cinema / Video Hall	Public Library	Public Reading Room	Newspaper Supply	Assembly Polling station	Birth & Death Registration Office	Power Supply for Domestic Use (ED)	Power Supply for Agricultural Use (EAG)	Power Supply for Commercial Use (EC)	Power Supply for All Uses (EA)
1	2	88	89	90	91	92	93	94	95	96	97	98	99	100	101

473	Hatisala	Yes	c	Yes	c	c	Yes	Yes	Yes	Yes	Yes	Yes	Yes	Yes	Yes
474	Mahesnagar	Yes	Yes	Yes	Yes	b	a	a	Yes	Yes	b	Yes	No	No	No
475	Bara Andulia	Yes	c	c	c	a	Yes	c	Yes	Yes	Yes	Yes	Yes	Yes	Yes
476	Sonpukar	Yes	c	Yes	a	a	b	c	Yes	Yes	a	Yes	Yes	Yes	Yes
477	Santia	Yes	c	Yes	Yes	b	b	c	Yes	Yes	Yes	Yes	Yes	Yes	Yes
478	Hridaypur	Yes	c	Yes	Yes	b	c	c	Yes	Yes	a	Yes	Yes	Yes	Yes
479	Betbaria	Yes	c	b	Yes	b	a	b	Yes	Yes	b	Yes	Yes	Yes	Yes
480	Fulbari	Yes	c	Yes	b	b	Yes	Yes	Yes	Yes	a	Yes	No	No	No
481	Jidha	Yes	c	a	a	Yes	a	a	Yes	Yes	b	Yes	Yes	Yes	Yes
482	Alfa	Yes	Yes	Yes	Yes	b	a	a	Yes	Yes	Yes	Yes	Yes	Yes	Yes
483	Chakjidha														
484	Gopinathpur														
485	Hatra	Yes	b	Yes	c	a	a	a	Yes	Yes	a	Yes	Yes	Yes	Yes
486	Chhota Andulia	Yes	Yes	Yes	Yes	Yes	Yes	Yes	Yes	Yes	Yes	Yes	Yes	Yes	Yes
487	Bania Khari	Yes	c	Yes	Yes	b	Yes	Yes	Yes	Yes	a	Yes	Yes	Yes	Yes
488	Pathuria	Yes	c	a	Yes	Yes	a	a	Yes	Yes	Yes	Yes	Yes	Yes	Yes
489	Bhatgachhi	a	c	c	c	c	c	c	c	Yes	c	Yes	Yes	Yes	Yes
490	Gongra	Yes	Yes	Yes	Yes	Yes	Yes	Yes	Yes	Yes	b	Yes	No	No	No
491	Rajibpur	Yes	Yes	Yes	Yes	Yes	Yes	Yes	Yes	Yes	a	Yes	No	Yes	No
492	Chak-Hudapara														
493	Hatkhola	Yes	Yes	Yes	Yes	c	c	Yes	Yes	Yes	b	Yes	No	Yes	No
494	Dukria	c	c	a	c	c	c	c	a	Yes	a	Yes	No	No	No
495	Sikra	c	c	Yes	Yes	Yes	c	c	Yes	Yes	a	Yes	Yes	Yes	Yes
496	Ranabanda	Yes	Yes	Yes	Yes	Yes	Yes	Yes	Yes	Yes	Yes	Yes	Yes	Yes	Yes
497	Dompukur	Yes	Yes	Yes	Yes	Yes	Yes	Yes	Yes	Yes	Yes	Yes	Yes	Yes	Yes
498	Lakshmigachha	Yes	Yes	Yes	Yes	Yes	Yes	Yes	Yes	Yes	Yes	Yes	Yes	Yes	Yes
499	Deulia	Yes	a	a	a	a	a	a	Yes	a	a	Yes	Yes	Yes	Yes
500	Talukhuda	Yes	Yes	Yes	Yes	Yes	b	b	Yes	Yes	a	Yes	Yes	Yes	Yes
501	Brittihuda	Yes	Yes	Yes	c	Yes	b	c	Yes	Yes	a	Yes	Yes	Yes	Yes
502	Gokhurapota	Yes	Yes	Yes	a	Yes	Yes	b	Yes	Yes	a	Yes	Yes	Yes	Yes
503	Pitambarpur	Yes	a	Yes	Yes	a	a	a	Yes	Yes	a	Yes	Yes	Yes	Yes
504	Dwipchandrapur	Yes	Yes	Yes	Yes	a	a	a	a	Yes	a	Yes	Yes	Yes	Yes
505	Bangalji	Yes	Yes	a	c	Yes	a	a	Yes	Yes	Yes	Yes	Yes	Yes	Yes
506	Kalinga	Yes	b	Yes	Yes	b	b	b	Yes	Yes	Yes	Yes	Yes	Yes	Yes
507	Kulgachhi	b	Yes	a	c	b	a	a	Yes	Yes	a	Yes	Yes	Yes	Yes
508	Chandpur	Yes	b	a	a	b	b	b	Yes	Yes	a	Yes	Yes	Yes	Yes
509	Balibanga	Yes	Yes	Yes	a	a	a	a	Yes	Yes	a	Yes	Yes	Yes	Yes
510	Malam Gachha	b	c	Yes	Yes	a	a	a	Yes	Yes	b	Yes	Yes	Yes	Yes
511	Najhidaha	Yes	Yes	a	a	a	a	a	Yes	Yes	a	Yes	Yes	Yes	Yes
512	Arangsarisha	Yes	Yes	Yes	c	Yes	a	a	Yes	Yes	a	Yes	Yes	Yes	Yes
513	Badelangi Padmamala	Yes	Yes	Yes	Yes	Yes	Yes	Yes	Yes	Yes	a	Yes	Yes	Yes	Yes

Nearest Town		Land Use							
		Area under different types of land use (in hectares rounded up to one decimal place)							
Name	Distance range code i.e. a for < 5 Kms, b for 5-10 Kms and c for 10+ kms .	Forests	Area under Non-agricultural Uses	Barren and Un-cultivable land	Permanent Pastures and Other Grazing Lands	Land Under Miscellaneous Tree Crops etc.	Culturable Waste Land	Name of Village	Serial Number
102	103	104	105	106	107	108	109	2	1

KRISHNAGAR	c	0	81.6	0	0	0	0	Hatisala	473
KRISHNAGAR	c	0	2.1	0	0	0	0	Mahesnagar	474
KRISHNAGAR	b	0	141.4	0	0	0	0	Bara Andulia	475
KRISHNA NAGAF	b	0	77	0	0	0	0	Sonpukar	476
KRISHNA NAGAF	b	0	42	0	0	0	0	Santia	477
KRISHNAGAR	b	0	89	0	0	0	5.9	Hridaypur	478
KRISHNAGAR	b	0	100	0	0	0	0	Betbaria	479
KRISHNAGAR	c	0	20	0	0	0	0	Fulbari	480
KRISHNAGR	c	0	21.5	0	0	0	0	Jidha	481
KRISHNAGR	c	0	51.8	0	0	0	0	Alfa	482
		0	0	0	0	0	0	Chakjidha	483
		0	0	0	0	0	0	Gopinathpur	484
KRISHNAGAR	b	0	64.3	0	0	0	0	Hatra	485
KRISHNAGAR	c	0	55.4	0	0	0	0	Chhota Andulia	486
KRISHNAGAR	c	0	156	0	0	0	0	Bania Khari	487
KRISH NAGAR	c	0	5.2	0	0	0	0	Pathuria	488
KRISHNAGAR	c	0	66.8	0	0	0	0	Bhatgachhi	489
KRISHNAGAR	b	0	12.8	0	0	0	0	Gongra	490
KRISHNAGAR	b	0	0.5	0	0	0	0	Rajibpur	491
		0	0	0	0	0	0	Chak-Hudapara	492
KRISHNAGAR	b	0	3.9	0	0	0	0	Hatkhola	493
KRISHNAGAR	b	0	0.3	0	0	0	0	Dukria	494
KRISHNAGAR	b	0	0.5	0	0	0	0	Sikra	495
KRISHNAGAR	b	0	7.4	0	0	0	0	Ranabanda	496
KRISHNAGAR	c	0	281.3	0	0	0	0	Dompukur	497
KRISHNAGAR	b	0	4.4	0	0	0	15	Lakshmigachha	498
KRISHNAGAR	b	0	3	0	0	0	1.5	Deulia	499
KRISHNAGAR	b	0	0	0	0	0	5.5	Talukhuda	500
KRISHNAGAR	b	0	95	0	0	0	21.4	Brittihuda	501
KRISHNAGR	b	0	43.8	0	0	0	13.7	Gokhurapota	502
KRISHNAGAR	b	0	109.2	0	0	0	14	Pitambarpur	503
KRISHNAGR	b	0	62	0	0	0	0	Dwipchandrapur	504
KRISHNAGAR	c	0	16.1	0	0	0	1.6	Bangaljhi	505
KRISHNAGAR	c	0	7	0	0	0	5.7	Kalinga	506
KRISHNAGAR	b	0	0.2	0	0	0	6.2	Kulgachhi	507
KRISHNAGR	b	0	25	0	0	0	2.6	Chandpur	508
KRISHNAGAR	c	0	8.1	0	0	0	0.1	Balibanga	509
KRISHNAGAR	b	0	20	0	0	0	0	Malam Gachha	510
KRISHNAGAR	b	0	30.8	0	0	0	0	Najhidaha	511
KRISHNAGAR	b	0	70	0	0	0	26.2	Arangsarisha	512
KRISHNAGAR	b	0	119.6	0	0	0	15	Badelangi Padmamala	513

Land Use											
Area under different types of land use (in hectares rounded up to one decimal place)							Area irrigated by source (in hectare).				
Serial Number	Name of Village	Fallow lands other than current fallows	Current Fallows	Net Area Sown	Total Irrigated Land Area	Total Un-irrigated Land Area	Canals (C)	Wells/Tube-wells(W/TW)	Tanks/Lakes(T/L)	Water Falls(WF)	Others(O)
1	2	110	111	112	113	114	115	116	117	118	119

473	Hatisala	0	0	773.1	690.1	83	0	690.1	0	0	0
474	Mahesnagar	0	0	457.9	435	22.9	0	0	34.4	0	400.6
475	Bara Andulia	0	0	405.8	390.5	15.2	0	390.5	0	0	0
476	Sonpukar	0	0	284.1	111.4	172.6	0	111.4	0	0	0
477	Santia	0	0	469.8	429.7	40.2	28.2	401.5	0	0	0
478	Hridaypur	0	0	624.1	537	87.1	0	537	0	0	0
479	Betbaria	0	0	424.4	273	151.4	0	251	22	0	0
480	Fulbari	0	0	101.4	65	36.4	23	42	0	0	0
481	Jidha	0	0	161.6	90	71.6	0	29.3	0	0	60.7
482	Alfa	0	0	656.9	498	158.9	0	498	0	0	0
483	Chakjidha	0	0	53.7	53.5	0.2	0	53.5	0	0	0
484	Gopinathpur	0	0	23.1	23.1	0	0	23.1	0	0	0
485	Hatra	0	0	319.5	265.8	53.8	0	265.8	0	0	0
486	Chhota Andulia	0	0	285.7	178	107.7	0	0	0	0	178
487	Bania Khari	0	0	193.1	183.1	10	0	183.1	0	0	0
488	Pathuria	0	0	367	343.8	23.2	0	343.8	0	0	0
489	Bhatgachhi	0	0	503	245.8	257.2	0	245.8	0	0	0
490	Gongra	0	0	525.8	525.8	0	0	525.8	0	0	0
491	Rajibpur	0	0	310.1	295.3	14.8	0	295.3	0	0	0
492	Chak-Hudapara	0	0	46.3	46.3	0	0	46.3	0	0	0
493	Hatkhola	0	0	598.6	584.4	14.2	0	584.4	0	0	0
494	Dukria	0	0	11.4	11.4	0	0	11.4	0	0	0
495	Sikra	0	0	655.6	644.5	11.1	0	644.5	0	0	0
496	Ranabanda	0	0	496.8	492	4.8	0	492	0	0	0
497	Dompukur	0	0	463.1	218	245.1	0	218	0	0	0
498	Lakshmigachha	0	0	923.5	877.2	46.3	0	877.2	0	0	0
499	Deulia	0	0	70.9	67.4	3.6	0	66.1	1.3	0	0
500	Talukhuda	0	0	193.6	177.8	15.9	0.4	177.4	0	0	0
501	Brittihuda	0	0	412.7	258.7	154	0	258.7	0	0	0
502	Gokhurapota	0	0	238.6	226.6	11.9	0	226.6	0	0	0
503	Pitambarpur	0	0	338.6	321.6	16.9	0	318	3.6	0	0
504	Dwipchandrapur	0	0	381.3	216	165.3	0	216	0	0	0
505	Bangalji	0	0	283.1	242.8	40.3	52.9	189.9	0	0	0
506	Kalinga	0	0	200	200	0	0	200	0	0	0
507	Kulgachhi	0	0	127.2	126.5	0.7	0	126.5	0	0	0
508	Chandpur	0	0	86	66	20	0	66	0	0	0
509	Balibanga	0	0	447.1	435	12.1	0	435	0	0	0
510	Malam Gachha	0	0	99.5	40.5	59	0	40.5	0	0	0
511	Najhidaha	0	0	247	247	0	0	247	0	0	0
512	Arangsarisha	0	0	389	355	34	0	355	0	0	0
513	Badelangi Padmamala	0	0	1048.1	1048.1	0	0	1048.1	0	0	0

Name of three most important commodities manufactured			Name of Village	Serial Number
First	Second	Third		
120	121	122	2	1

			Hatisala	473
			Mahesnagar	474
			Bara Andulia	475
			Sonpukar	476
			Santia	477
Farmer	Farmer	Farmer	Hridaypur	478
Farmer	Farmer	Farmer	Betbaria	479
Farmers	Farmers		Fulbari	480
			Jidha	481
			Alfa	482
			Chakjidha	483
Rice			Gopinathpur	484
	Fried Rice		Hatra	485
			Chhota Andulia	486
			Bania Khari	487
			Pathuria	488
Cultivate	Cultivate	Cultivate	Bhatgachhi	489
			Gongra	490
			Rajibpur	491
			Chak-Hudapara	492
			Hatkhola	493
			Dukria	494
			Sikra	495
			Ranabanda	496
			Dompukur	497
			Lakshmigachha	498
			Deulia	499
			Talukhuda	500
			Brittihuda	501
			Gokhurapota	502
			Pitambarpur	503
			Dwipchandrapur	504
			Bangalji	505
			Kalinga	506
			Kulgachhi	507
			Chandpur	508
			Balibanga	509
			Malam Gachha	510
			Najhidaha	511
			Arangsarisha	512
			Badelangi Padmamala	513

Census of India 2011
Amenities and Land use

Serial Number	Name of Village	Location code no.	Total area of the village (in hectares rounded up to one decimal place)	Total population (2011 census)	Number of households (2011 census)	Number of educational amenities available in village , the distance range code viz; a for 0-5 kms, b for 5-10 kms, c for 10+ kms of nearest place where facility is available							
						Pre-Primary school (PP)	Primary school (P)	Middle school (M)	Secondary School (S)	Senior Secondary school (SS)	Degree college of arts science & commerce (ASC)	Engineering college(EC)	Medical college (MC)
1	2	3	4	5	6	7	8	9	10	11	12	13	14
514	Kalyandaha	321570	233.9	3395	835	1	1	1	a		c	c	c
515	Goaldanga	321571	123.5	2018	483	1	1	1	b	b	c	c	c
516	Fulkalmi	321572	442.6	2597	620	2	2	a	a	a	c	c	c
517	Madhupur	321573	281	2886	668	2	2	1	1	1	c	c	c
518	Mahakala	321574	331.6	2327	480	3	3	2	1	b	c	c	c
519	Elangi	321575	520.1	3754	829	3	3	1	b	b	c	c	c
520	Uttar Rangiarpota	321576	362.8	2554	546	3	3			b	c	c	c
521	Dakshin Ramgiarpota	321577	111.2	632	136	1	1	a	a	a	c	c	c
522	Chaksimulia	321578	46.1	0	0								
523	Maluapara	321579	295.2	3092	611	1	1	1	a	a	c	c	c
524	Panch Pota	321580	173.8	2469	560	1	1	a	a	a	c	c	c
525	Naeayanpur	321581	212.8	2852	659	2	2	1	1	1	c	c	c
526	Amjhupi	321582	183.4	1094	266	1	1	a	a	a	c	c	c
527	Simulia	321583	193.2	0	0								
528	Dudkhola	321584	149.2	1673	397	2	2	b	b	b	c	c	c
529	Dangna	321585	177	1189	264	2	2	a	a	a	c	c	c
530	Karui gachhi	321586	310.3	2971	659	1	1	1	b	b	c	c	c
531	Satghata	321587	179.8	1144	271	1	1	b	b		b		
532	Charatala	321588	67	178	41	3	3	b	b	b	c	c	c
533	Pibragachhi	321589	414.6	3064	675	8	8	1	a	a	c	c	c
534	Lakshmipur	321590	599.2	4492	1041	3	3	a	b	c	c	c	c
535	Gachha	321591	232	1928	435	1	1	a	a	a	c	c	c
536	Krishnaebpur	321592	161.2	2100	486	1	1		a	a			
537	Ichhapur	321593	229.2	2423	542	1	1	a	a	a	c	c	c
538	Patia	321594	152.6	1938	428	2	2	a	a	a	c	c	c
539	Katgara	321595	107.8	2487	539	2	2	b	b	b	c	c	c
540	Madhabpur	321596	219.4	3408	704	2	2	a	a	a	c	c	c
541	Mathurapur	321597	236.9	1577	360	2	2	a	a	a	c	c	c
542	Bahirgachhi	321598	298.6	3654	835	2	2	1	1	1	c	c	c
543	Kukra Daha	321599	241.9	1268	292	1	1	a	a	a	c	c	c
544	Ramnagar	321600	316.1	2740	647	1	1	a	a	b	c	c	c
545	Gatra	321601	419.1	2573	604	2	2	1	1	1	c	c	c
546	Bagbaria	321602	482	3138	720	5	5	1	a		1	c	c
547	Maheshpur	321603	523	2862	636	9	9	3	2	a	c	c	c
548	Karsura	321604	115	653	138	1	1	a	b	b	c	c	c
549	Tengra	321605	245.6	2202	493	1	1	1	b	b	c	c	c
550	Kultala	321606	189.7	1624	371	2	2	a	a	a	c	c	c
551	Bhatchhala	321607	310.3	1792	452	2	2	b	b	b	c	c	c
552	Maidanpur	321608	237.8	2207	534	4	3	1	a	a	c	c	c
553	Mrigipota	321609	99.2	838	203	1	1	a	a	a	c	c	c
554	Mahatpur	321610	315.5	27912	6079	17	17	4	3	2	c	c	c
555	Dakshin Sonatala	321611	77.4	0	0								
Block T O T A L :			30185.4	296529	66330	219	214	59	31	25	1	2	0

- Village Directory

(As in 2009)

le. (If not available within the < 5 Kms, b for 5-10 Kms and c if facility is available is given).					Number of Medical Amenities available. (If not available within the village, the distance range code viz; a for < 5 Kms, b for 5-10 Kms and c for 10+ kms of nearest place where facility is available is given).													
Management institute (MI)	Polytechnic (Pt)	Vocational training school /ITI	Non-formal training centre (NFTC)	Special school for disabled (SSD)	Others (specify)	Community health centre (CHC)	Primary health centre (PHC)	Primary health sub centre (PHS)	Maternity and child welfare centre (MCWC)	T.B. clinic (TBC)	Hospital-allopathic (HA)	Hospital-alternative medicine (HO)	Dispensary (D)	Veterinary hospital (VH)	Mobile health clinic (MHC)	Family welfare centre (FWC)	Name of Village	Serial Number
15	16	17	18	19	20	21	22	23	24	25	26	27	28	29	30	31	2	1
c	c	c	c	c		a	1	a	c	c	c	a	a	c	a		Kalyandaha	514
c	c	c	c	c		c	b	a	b	c	c	c	b	b	c	b	Goaldanga	515
c	c	c	c	c		b	c	1	b	b	b	b	b	b	c	c	Fulkalmi	516
c	c	c		c		c	a	a	c	c		c	c	c	c		Madhupur	517
c	c	b		c		c	c	b	c	c	c	c	c	b			Mahakala	518
c	c	b		c				1	c	c	c	c	c	b	c	c	Elangi	519
c	c	1		c		c	c	1	c	c	c	c	c	c	c	c	Uttar Rangiarpota	520
c	c	a		c		c	c	a	c	c	c	c	c	c	c	c	Dakshin Ramgiarpota	521
																	Chaksimulia	522
c	c	a	c	c		c	c	a	c	c	c	c	c	c	c	c	Maluapara	523
c	c	a		c		c	c	a	c	c	c	c	c	c	c	c	Panch Pota	524
c	c	1	c	c		c	b	1	c	c	c	c	1	c	c	c	Naeayanpur	525
c	c	c	c	c		c	c	a	c	c	c	c	c	c	c	c	Amjhupi	526
																	Simulia	527
c	c	c	c	c		c	a	c	c	c	c	c	c	c	c	c	Dudkhola	528
c	c	c	c	c		c	c	a	c	c	c	c	c	c	c	c	Dangna	529
c	c	c		c		c	c	1	c	c	c	c	c	c	c	c	Karuigachhi	530
c	c	c		c		c	c	b	c	c	c	c	b	b		c	Satghata	531
c	c	c		c		c	c	1	c	c	c	c	c	c	c	c	Charatala	532
c	c	c	c	c		c	c	1	c	c	c	c	c	c	c	c	Pibragachhi	533
c	c	b		c			b	1	c	c	c		b	b		b	Lakshmipur	534
c	c	b		c			b	a	c	c	c		b	b		b	Gachha	535
	c	c		c	1	c	b	c	b	c	b	c	a	b	c	c	Krishnaebpur	536
c	c		c				b	1	c	c	c		b	b		b	Ichhapur	537
c	c	b		c			b	a	c	c	c		b	b		b	Patia	538
c	c	b		c			b	a	c	c	c		b	b		b	Katgara	539
c	c	b		c			b	a	c	c	c	c	b	b		b	Madhabpur	540
c	c	b		c			b	a	c	c	c	c	b	b		b	Mathurapur	541
c	c	b		c			b	1	c	c	c	c	b	b		b	Bahirgachhi	542
c	c	c		c			c	a	c	c	c	c	c	c		c	Kukra Daha	543
c	c	a		c			c	1	c	c	c		c	c		c	Ramnagar	544
c	c	c	c	c		c	c	1	c	c	c	c	c	c	c	c	Gatra	545
c	c	c	c	c		c	1	1	c	c	c	c	c	c	c	c	Bagbaria	546
c	c	a	c	c		c	c	1	c	c	c	c	c	c	c	c	Maheshpur	547
c	c	c	c	c		c	c	a	c	c	c	c	c	c	c	c	Karsura	548
c	c	c	c	c		c	c	1	c	c	c	c	c	c	c	c	Tengra	549
c	c	c	c	c		c	b	b	b	c	c	c	c	c	c	c	Kultala	550
c	c	c	c	c		c	c	b	c	c	c	c	c	c	c	c	Bhatchhala	551
c	c	c	c	c		c	b	a	b	c	c	c	c	c	c	c	Maidanpur	552
c	c	c		c			c	a	c	c	c	c	c	c		c	Mrigipota	553
c	c	c	c	c		c	b	1	b	c	c	c	c	c	c	c	Mahatpur	554
																	Dakshin Sonatala	555
0	1	5	0	0	1	3	10	40	2	0	0	0	25	3	0	3	Block T O T A L	

Serial Number	Name of Village	Number of Non-Government Medical Amenities available.							Availability of drinking water - Yes / No							
		Charitable non Govt. hospital/Nursing home.	Medical practitioner with MBBS Degree	Medical practitioner with other degree	Medical practitioner with no degree	Traditional practitioner and faith healer	Medicine Shop	Others	Tap water (Treated/Untreated)	Well water (Covered / Uncovered well)	Hand Pump	Tube wells / Bore well	Spring	River / Canal	Tank / Pond / Lake	Others
1	2	32	33	34	35	36	37	38	39	40	41	42	43	44	45	46
514	Kalyandaha	0	0	0	0	0	0	0	No	No	Yes	Yes	No	Yes	Yes	No
515	Goaldanga	0	0	0	5	2	0	0	No	No	Yes	Yes	No	Yes	Yes	No
516	Fulkalmi	0	0	1	3	1	0	0	No	No	Yes	Yes	No	No	Yes	No
517	Madhupur	0	0	0	7	0	0	0	No	No	Yes	Yes	No	Yes	Yes	No
518	Mahakala	0	0	0	0	0	0	0	No	No	Yes	Yes	No	Yes	Yes	No
519	Elangi	0	0	0	0	0	0	0	No	No	Yes	Yes	No	Yes	Yes	No
520	Uttar Rangiarpota	0	0	0	3	0	0	0	No	No	Yes	Yes	No	Yes	Yes	No
521	Dakshin Ramgiarpota	0	0	0	0	0	0	0	No	No	Yes	No	No	Yes	Yes	No
522	Chaksimulia															
523	Maluapara	0	0	0	1	0	0	0	No	No	Yes	Yes	No	Yes	Yes	No
524	Panch Pota	0	0	0	0	0	0	0	No	No	Yes	Yes	No	No	Yes	No
525	Naeayanpur	0	0	0	4	0	0	0	No	No	Yes	Yes	No	Yes	Yes	No
526	Amjhupi	0	0	0	0	0	0	0	No	No	Yes	No	No	Yes	Yes	No
527	Simulia															
528	Dudkhola	0	0	0	2	6	0	0	No	No	Yes	Yes	No	Yes	Yes	No
529	Dangna	0	0	0	0	0	0	0	No	No	Yes	No	No	Yes	Yes	No
530	Karuigachhi	0	0	0	10	3	0	0	No	No	Yes	Yes	No	Yes	Yes	No
531	Satghata	0	0	0	1	1	1	0	No	No	Yes	No	No	No	No	No
532	Charatala	0	0	0	1	0	0	0	No	No	Yes	Yes	No	No	Yes	No
533	Pibragachhi	0	0	0	4	3	0	0	No	No	Yes	Yes	No	No	Yes	No
534	Lakshmipur	0	0	0	0	0	0	0	No	No	Yes	No	No	No	No	No
535	Gachha	0	0	0	0	0	0	0	No	No	Yes	No	No	No	No	No
536	Krishnaebpur	0	0	0	1	0	0	0	No	No	Yes	No	No	No	No	No
537	Ichhapur	0	0	0	0	0	0	0	No	No	Yes	No	No	No	No	No
538	Patia	0	0	0	0	0	0	0	No	No	Yes	No	No	No	No	No
539	Katgara	0	0	0	0	0	0	0	No	No	Yes	No	No	No	No	No
540	Madhabpur	0	0	0	4	2	1	0	No	No	Yes	Yes	No	No	No	No
541	Mathurapur	0	0	0	0	2	0	0	No	No	Yes	No	No	No	No	No
542	Bahirgachhi	0	0	0	5	1	2	0	No	No	Yes	Yes	No	No	No	No
543	Kukra Daha	0	0	0	0	0	0	0	No	No	Yes	No	No	No	No	No
544	Ramnagar	0	0	0	0	0	0	0	No	No	Yes	No	No	No	No	No
545	Gatra	0	0	0	0	0	0	0	Yes	No	Yes	Yes	No	Yes	Yes	No
546	Bagbaria	0	0	0	0	0	0	0	Yes	No	Yes	Yes	No	Yes	Yes	No
547	Maheshpur	0	0	0	2	0	0	0	No	No	Yes	Yes	No	Yes	Yes	No
548	Karsura	0	0	0	0	0	0	0	No	No	Yes	No	No	Yes	Yes	No
549	Tengra	0	0	0	1	0	0	0	No	No	Yes	No	No	No	Yes	No
550	Kultala	0	0	0	0	0	0	0	Yes	No	Yes	Yes	No	Yes	Yes	No
551	Bhatchhala	0	0	0	0	0	0	0	Yes	No	Yes	Yes	No	Yes	Yes	No
552	Maidanpur	0	0	0	0	0	0	0	Yes	No	Yes	No	No	Yes	Yes	No
553	Mrigipota	0	0	0	0	0	0	0	No	No	Yes	No	No	No	No	No
554	Mahatpur	0	1	0	2	3	4	0	No	No	Yes	Yes	No	Yes	Yes	No
555	Dakshin Sonatala															
Block T O T A L :		0	3	17	191	101	48	0	13	0	76	35	0	26	43	0

Availability of toilet & others Yes / No				Communication and transport facilities (If amenities available code -Yes is given except for Village Pin Code ,If not available within the village , the distance range code viz; a for < 5 Kms, b for 5-10 Kms and c for 10+ kms of nearest place where facility is available is given).									
Community toilet including bath.	Community toilet excluding bath.	Rural sanitary mart or sanitary hardware outlet available near the village.	Community bio- gas or recycle of waste for productive use.	Post office(PO)	Sub post office (SPO)	Post & Telegraph office (P&TO)	Village Pin Code	Telephones (Land lines)	Public call office (PCO)	Mobile phone coverage	Name of Village	Serial Number	
47	48	49	50	51	52	53	54	55	56	57	2	1	
No	No	No	No	c	Yes	c	741123 a	Yes	Yes	Yes	Kalyandaha	514	
No	No	No	No	c	a	c	741123 b	b	Yes	Yes	Goaldanga	515	
No	No	No	No	c	b	c	741123 a	b	Yes	Yes	Fulkalmi	516	
No	No	No	No	c	a	c	741123 c	c	Yes	Yes	Madhupur	517	
No	No	No	No	c	Yes	c	741123	Yes	b	Yes	Mahakala	518	
No	No	No	No	c	a	c	741123	Yes	Yes	Yes	Elangi	519	
No	No	No	No	c	a	c	741123	Yes	Yes	Yes	Uttar Rangiarpota	520	
No	No	No	No	b	a	c	741123	Yes	a	Yes	Dakshin Ramgiarpota	521	
											Chaksimulia	522	
No	No	No	No	b	a	c	741508 b	a	Yes	Yes	Maluapara	523	
No	No	No	No	c	a	c	741508 c	a	Yes	Yes	Panch Pota	524	
No	No	No	No	c	Yes	c	741508 b	Yes	Yes	Yes	Naeayanpur	525	
No	No	No	No	a	b	c	741508 a	a	Yes	Yes	Amjhupi	526	
											Simulia	527	
No	No	No	No	c	b	c	741123 c	c	Yes	Yes	Dudkhola	528	
No	No	No	No	a	c	c	741123 a	a	Yes	Yes	Dangna	529	
No	No	No	No	c	a	c	741123 c	c	Yes	Yes	Karuigachhi	530	
No	No	No	No	c	c	c	741123 c	c	Yes	Yes	Satghata	531	
No	No	No	No	c	a	c	741123 c	c	Yes	Yes	Charatala	532	
No	No	No	No	c	Yes	c	741123 c	c	Yes	Yes	Pibragachhi	533	
No	No	No	No	c	a	c	741123	Yes	Yes	Yes	Lakshmipur	534	
No	No	No	No	c	a	c	741154	Yes	Yes	Yes	Gachha	535	
No	No	No	No	c	b	c	741164 b	b	Yes	Yes	Krishnaebpur	536	
Yes	Yes	No	No	c	Yes	c	741164	Yes	Yes	Yes	Ichhapur	537	
No	No	No	No	c	a	c	741164	Yes	Yes	Yes	Patia	538	
No	No	No	No	c	a	c	741166	Yes	a	Yes	Katgara	539	
No	No	No	No	c	Yes	c	741164	Yes	Yes	Yes	Madhabpur	540	
No	No	No	No	c	a	c	741152 b	a	Yes	Yes	Mathurapur	541	
No	No	No	No	c	Yes	c	741154 a	Yes	Yes	Yes	Bahirgachhi	542	
No	No	No	No	c	a	c	741123 a	a	Yes	Yes	Kukra Daha	543	
No	No	No	No	c	Yes	c	741123	Yes	Yes	Yes	Ramnagar	544	
No	No	No	No	c	a	c	741123 c	c	c	c	Gatra	545	
No	No	No	No	c	Yes	c	741506 c	c	Yes	Yes	Bagbaria	546	
No	No	No	No	c	Yes	c	741508 b	Yes	Yes	Yes	Maheshpur	547	
No	No	No	No	c	a	c	741506 b	a	Yes	Yes	Karsura	548	
No	No	No	No	c	Yes	c	741506 a	b	Yes	Yes	Tengra	549	
No	No	No	No	c	b	c	741506	Yes	c	Yes	Kultala	550	
No	No	No	No	c	b	c	741506 c	c	Yes	Yes	Bhatchhala	551	
No	No	No	No	b		c	741167 b	b	Yes	Yes	Maidanpur	552	
No	No	No	No	c	a	c	741123 c	a	Yes	Yes	Mrigipota	553	
No	Yes	No	Yes	c	Yes	c	741164	Yes	Yes	Yes	Mahatpur	554	
											Dakshin Sonatala	555	
4	6	8	1	0	23	1	77	29	25	74	: Block T O T A L		

Communication and transport facilities (If amenities available code -Yes is given except for Village Pin Code ,If not available within the village , the distance range code viz; a for < 5 Kms, b for 5-10 Kms and c for 10+ kms of nearest place where facility is available is given).													Village connected to highway (If amenities available code viz; a for < 5 Kms, b for 5-10 Kms and c for 10+ kms of nearest place where facility is available is given).				
Serial Number	Name of Village	Internet cafes/ Common service centre (CSC)	Private courier facility	Bus service (Public & Private)	Railway stations	Auto/Modified Autos	Taxis and Vans	Tractors	Cycle-pulled rickshaws(Manual & Machine driven)	Carts driven by animals	Sea /River ferry service	Connected to national highway(NH)	Connected to state highway(SH)	Connected to major district road (MDR)	Connected to others district road	Pucca roads	
1	2	58	59	60	61	62	63	64	65	66	67	68	69	70	71	72	
514	Kalyandaha	a	a	Yes	c	c	a	Yes	Yes	Yes	b	c	a	a	a	a	
515	Goaldanga	b	b	a	c	c	b	Yes	Yes	Yes	b	c	b	a	a	a	
516	Fulkalmi	b	Yes	Yes	c	b	b	Yes	Yes	Yes	c	c	b	a	Yes	a	
517	Madhupur	c	c	Yes	c	c	c	Yes	Yes	Yes	c	c	c		Yes	Yes	
518	Mahakala	b	c	Yes	c	c	c	Yes	Yes	Yes	c	c	c		Yes	Yes	
519	Elangi	b	c	Yes	c	c	c	Yes	Yes	Yes	c	c	c		Yes	Yes	
520	Uttar Rangiarpota	b	c	Yes	c	c	c	Yes	Yes	Yes	c	c	c		Yes	Yes	
521	Dakshin Ramgiarpota	c	c	a	c	c	c	Yes	Yes	Yes	a	c	c	c	a	a	
522	Chaksimulia																
523	Maluapara	c	c	a	c	c	c	Yes	Yes	Yes	a	c	c	c	Yes	Yes	
524	Panch Pota	c	c	Yes	c	c	c	Yes	Yes	Yes	a	c	c		Yes	Yes	
525	Naeayanpur		c	Yes	c	c	c	Yes	Yes	Yes	Yes	c	c		Yes	Yes	
526	Amjhupi	c	c	a	c	c	a	a	a	Yes	Yes	c	c	b	a	a	
527	Simulia																
528	Dudkhola	c	c	b	c	c	c	Yes	Yes	Yes	Yes	c	c	b	b	b	
529	Dangna	c	c	a	c	c	a	a	a	Yes	Yes	c	c	b	a	a	
530	Karui gachhi	c	c	a	c	c	c	Yes	Yes	Yes	c	c	c	a	a	a	
531	Satghata	c	c	c	c	a	a	Yes	Yes	Yes	c	c	c	a	a	Yes	
532	Charatala	c	c	Yes	c	c	c	Yes	Yes	Yes	c	c	c		Yes	a	
533	Pibragachhi	c	c	Yes	c	c	c	Yes	Yes	Yes	a	c	c	b	Yes	Yes	
534	Lakshmipur	c	b	Yes	c	b	Yes	Yes	Yes	Yes	c	c	b		Yes	Yes	
535	Gachha	c	b	Yes	c	b	a	b	a	Yes	c	c	b		Yes	Yes	
536	Krishnaebpur	b	b	b	c	b	c	b	Yes	Yes	c	c	b	b	b	a	
537	Ichhapur	c	b	Yes	c	b	a	b	a	Yes	c	c	b		Yes	Yes	
538	Patia	c	b	Yes	c	b	a	b	a	Yes	c	c	b		Yes	Yes	
539	Katgara	c	b	a	c	b	a	a	a	Yes	c	c	a	a	a	a	
540	Madhabpur	c	c	Yes	c	c	Yes	b	Yes	Yes	Yes	c	b		Yes	Yes	
541	Mathurapur	c	c	a	c	c	Yes	a	Yes	Yes	Yes	c	b		Yes	Yes	
542	Bahirgachhi	c	c	a	c	c	Yes	Yes	Yes	Yes	c	c	b	a	a	a	
543	Kukra Daha	c	c	a	c	c	a	a	Yes	Yes	c	c	c	a	a	a	
544	Ramnagar	c	b	a	c	c	Yes	Yes	Yes	Yes	c	c	c	a	a	a	
545	Gatra	c	c	b	c	c	c	c	Yes	Yes	Yes	c	c	b	b	a	
546	Bagbaria	c	c	b	c	c	c	c	Yes	Yes	Yes	c	c	b	b	a	
547	Maheshpur	a	c	Yes	c	c	c	Yes	Yes	Yes	a	c	c		Yes	Yes	
548	Karsura	c	c	b	c	c	a	a	a	Yes	b	c	c	b	a	a	
549	Tengra	c	c	a	c	c	Yes	a	Yes	Yes	b	c	c	b	Yes	Yes	
550	Kultala	c	c	a	c	c	Yes	c	Yes	Yes	c	c	c	c	c	a	
551	Bhatchhala	c	c	b	c	b	Yes	c	Yes	Yes	Yes	c	c	c	c	b	
552	Maidanpur	c	c	b	c	c	b	b	Yes	Yes	Yes	c	b	b	b	a	
553	Mrigipota	c	c	b	c	c	a	Yes	Yes	Yes	a	c	c	a	a	a	
554	Mahatpur	Yes	b	b	c	b	Yes	Yes	Yes	Yes	Yes	c			Yes	Yes	
555	Dakshin Sonatala																
Block T O T A L :		2	2	38	1	2	25	42	64	73	17	0	4	12	34	38	

ys,village roads, banks & credit societies
 :-Yes is given, If not available within the
 code viz; a for < 5 Kms, b for 5-10 Kms
 place where facility is available is given).

Availability of miscellaneous facilities (If amenities available code -Yes is given, If not
 available within the village , the distance range code viz; a for < 5 Kms, b for 5-10 Kms
 and c for 10+ kms of nearest place where facility is available is given).

73	74	75	76	77	78	79	80	81	82	83	84	85	86	87	Name of Village	Serial Numbr
a	Yes	b	Yes	a	c	c	a	a	c	a	a	a	Yes	Yes	Kalyandaha	514
a	Yes	b	Yes	b	c	Yes	Yes	Yes	c	Yes	a	Yes	Yes	Yes	Goaldanga	515
a	a		Yes	Yes	c	b	Yes	Yes	c	Yes	b	Yes	Yes	Yes	Fulkalmi	516
a			Yes			c	a	Yes	c	Yes	Yes	Yes	Yes	Yes	Madhupur	517
Yes			Yes	b	c	c	Yes	Yes	c	Yes	c	c	Yes	Yes	Mahakala	518
Yes			Yes	b	c	c	Yes	Yes	c	Yes	c	c	Yes	Yes	Elangi	519
Yes			Yes	b	c	c	Yes	a	c	Yes	c	c	Yes	Yes	Uttar Rangiarpota	520
Yes	c	c	c	a	c	c	Yes	a	b	a	c	c	Yes	Yes	Dakshin Ramgiarpota	521
															Chaksimulia	522
Yes	Yes	c	Yes	a	c	c	Yes	a	c	a	a	c	Yes	Yes	Maluapara	523
a	a	c	Yes	a	c	c	Yes	a	c	a	c	c	Yes	Yes	Panch Pota	524
Yes		c	Yes	Yes	c	c	Yes	Yes	b	Yes	c	c	Yes	Yes	Naeayanpur	525
Yes	Yes	Yes	Yes	a	c	c	Yes	a	c	a	c	Yes	Yes	Yes	Amjhupi	526
															Simulia	527
a	Yes	Yes	Yes	c	c	b	Yes	Yes	c	a	Yes	Yes	Yes	Yes	Dudkhola	528
Yes	Yes	Yes	Yes	a	c	c	Yes	Yes	c	a	c	Yes	Yes	Yes	Dangna	529
a	Yes		Yes	a	c	c	Yes	Yes	c	Yes	c	Yes	Yes	Yes	Karuigachhi	530
a		c	Yes	a	b	c	Yes	Yes	c	b	c	c	Yes	Yes	Satghata	531
a	a	a	Yes	a	c	c	Yes	a	c	a	Yes	Yes	Yes	Yes	Charatala	532
a	Yes	a	Yes	c	c	Yes	Yes	Yes	c	Yes	Yes	Yes	Yes	Yes	Pibragachhi	533
Yes			Yes	Yes	b	Yes	Yes	Yes	c	a	Yes	Yes	Yes	Yes	Lakshmipur	534
Yes	Yes	b	Yes	a	b	c	Yes	Yes	c	Yes	b	Yes	Yes	Yes	Gachha	535
Yes	Yes	c	Yes	b	b	c	Yes	Yes	c	a	a	b	Yes	Yes	Krishnaebpur	536
Yes	Yes	b	Yes	Yes	b	c	Yes	Yes	c	a	a	Yes	Yes	Yes	Ichhapur	537
Yes			Yes	Yes	b	c	Yes	a	c	a	a	Yes	Yes	Yes	Patia	538
Yes			Yes	a	b	c	Yes	a	c	a	a	Yes	Yes	Yes	Katgara	539
Yes	Yes		Yes	a	b	c	Yes	a	Yes	a	b	Yes	Yes	Yes	Madhabpur	540
Yes	Yes		Yes	b	b	b	Yes	Yes	c	a	b	Yes	Yes	Yes	Mathurapur	541
Yes	Yes		Yes	a	c	Yes	Yes	Yes	Yes	Yes	b	Yes	Yes	Yes	Bahirgachhi	542
Yes	Yes		Yes	a	c	c	Yes	a	c	a	c	Yes	Yes	Yes	Kukra Daha	543
Yes			Yes	Yes	c	Yes	Yes	a	c	a	c	Yes	Yes	Yes	Ramnagar	544
Yes	Yes	Yes	Yes	b	c	c	Yes	Yes	c	a	c	Yes	Yes	Yes	Gatra	545
Yes	Yes	Yes	Yes	c	c	c	Yes	Yes	c	Yes	c	Yes	Yes	Yes	Bagbaria	546
Yes			Yes	a	c	c	Yes	Yes	c	a	c	c	Yes	Yes	Maheshpur	547
Yes	Yes	Yes	Yes	b	c	b	Yes	Yes	c	a	c	Yes	Yes	Yes	Karsura	548
Yes	Yes	Yes	Yes	b	c	b	Yes	a	Yes	Yes	c	Yes	Yes	Yes	Tengra	549
Yes	Yes	Yes	Yes	c	c	c	Yes	Yes	c	Yes	c	Yes	Yes	Yes	Kultala	550
Yes	Yes	Yes	Yes	c	c	c	Yes	b	c	b	c	Yes	Yes	Yes	Bhatchhala	551
Yes	Yes	Yes	Yes	b	c	c	Yes	Yes	c	a	b	Yes	Yes	Yes	Maidanpur	552
Yes	Yes	a	Yes	b	c	c	Yes	a	c	a	c	Yes	Yes	Yes	Mrigipota	553
a	Yes	Yes	Yes	Yes	Yes	Yes	Yes	Yes	c	Yes	b	c	Yes	Yes	Mahatpur	554
															Dakshin Sonatala	555
56	49	12	72	14	3	13	72	53	7	28	11	38	77	76	: Block T O T A L	

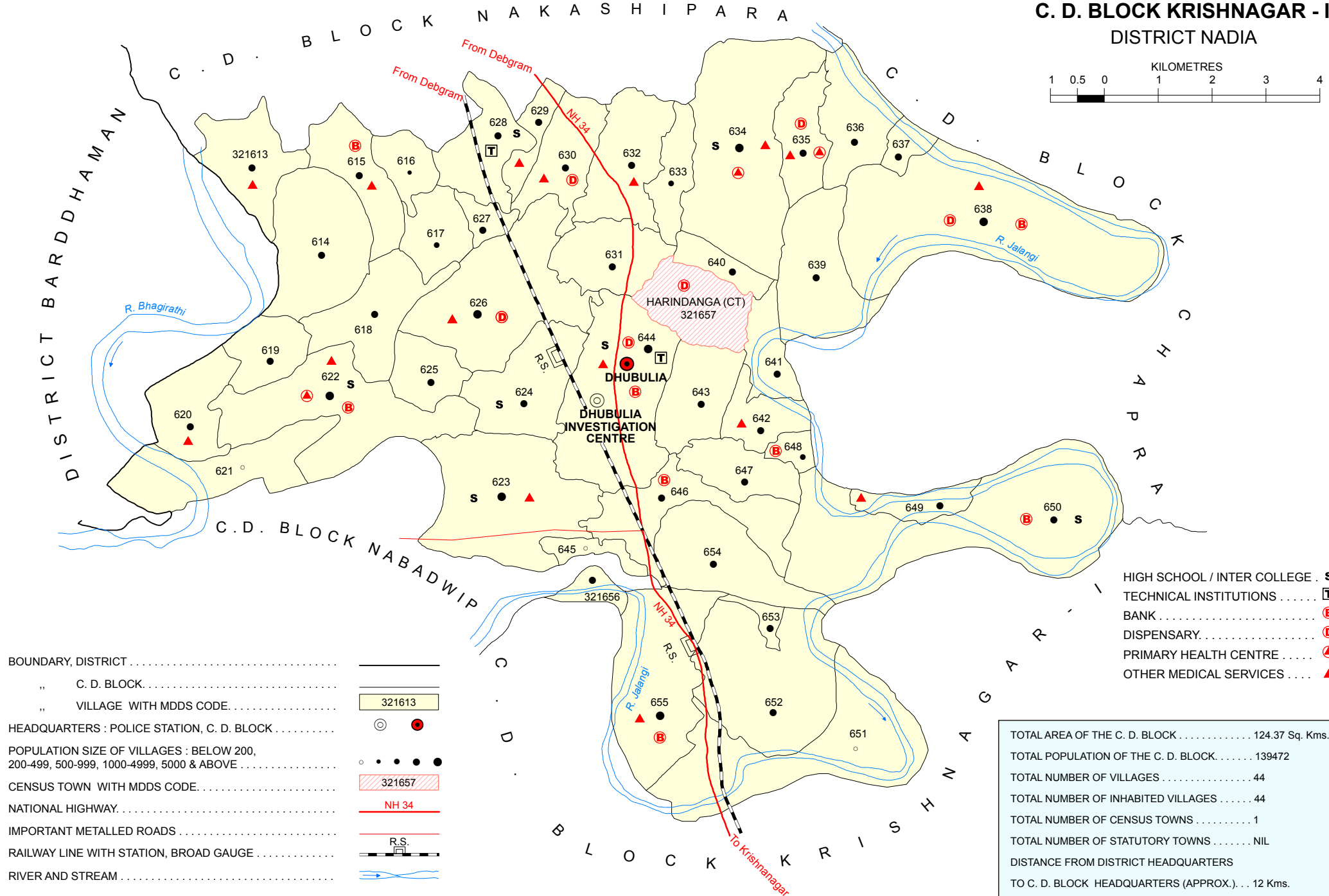
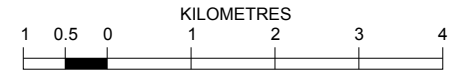
Availability of miscellaneous facilities (If amenities available code -Yes is given, If not available within the village , the distance range code viz; a for < 5 Kms, b for 5-10 Kms and c for 10+ kms of nearest place where facility is available is given).												Availability of electricity (Yes/No)			
Serial Number	Name of Village	ASHA (Accredited Social Health Activist)	Community centre with/without TV	Sports Field,	Sports Club / Recreation Centre	Cinema / Video Hall	Public Library	Public Reading Room	Newspaper Supply	Assembly Polling station	Birth & Death Registration Office	Power Supply for Domestic Use (ED)	Power Supply for Agricultural Use (EAG)	Power Supply for Commercial Use (EC)	Power Supply for All Uses (EA)
1	2	88	89	90	91	92	93	94	95	96	97	98	99	100	101
514	Kalyandaha	Yes	Yes	Yes	Yes	Yes	Yes	Yes	Yes	Yes	b	Yes	Yes	Yes	Yes
515	Goaldanga	Yes	Yes	Yes	Yes	b	b	c	b	Yes	a	Yes	No	Yes	No
516	Fulkalmi	Yes	Yes	Yes	Yes	Yes	Yes	Yes	Yes	Yes	Yes	Yes	Yes	Yes	Yes
517	Madhupur	Yes	Yes	Yes	Yes	Yes	Yes	Yes	Yes	Yes	a	Yes	No	Yes	No
518	Mahakala	Yes	c	Yes	b	c	c	c	c	Yes	b	Yes	Yes	Yes	Yes
519	Elangi	Yes	c	Yes	b	c	c	c	c	Yes	b	Yes	Yes	Yes	Yes
520	Uttar Rangiarpota	Yes	c	Yes	b	c	c	c	c	Yes	b	Yes	Yes	Yes	Yes
521	Dakshin Ramgiarpota	a	c	a	b	c	b	c	a	Yes	a	Yes	Yes	Yes	Yes
522	Chaksimulia														
523	Maluapara	Yes	c	Yes	Yes	c	b	c	b	Yes	a	Yes	Yes	Yes	Yes
524	Panch Pota	Yes	c	a	a	c	b	c	b	Yes	a	Yes	Yes	Yes	Yes
525	Naeayanpur	Yes	c	Yes	Yes	c	b	c	b	Yes	Yes	Yes	Yes	Yes	Yes
526	Amjhupi	Yes	c	a	c	c	b	b	a	Yes	b	Yes	No	No	No
527	Simulia														
528	Dudkhola	Yes	Yes	a	Yes	b	c	c	c	Yes	c	Yes	No	No	No
529	Dangna	a	c	a	c	c	b	b	a	Yes	b	Yes	No	No	No
530	Karuigachhi	Yes	Yes	Yes	Yes	Yes	c	c	Yes	Yes	b	Yes	No	No	No
531	Satghata	c	c	a	b	c	b	b	Yes	Yes	b	Yes	Yes	Yes	Yes
532	Charatala	Yes	Yes	Yes	Yes	Yes	Yes	Yes	Yes	Yes	Yes	Yes	No	No	No
533	Pibragachhi	Yes	Yes	Yes	Yes	c	c	c	Yes	Yes	a	Yes	Yes	Yes	Yes
534	Lakshmipur	Yes	Yes	Yes	Yes	b	b	b	Yes	Yes	a	Yes	Yes	Yes	Yes
535	Gachha	Yes	Yes	Yes	Yes	Yes	Yes	Yes	Yes	Yes	Yes	Yes	Yes	Yes	Yes
536	Krishnaebpur	Yes	Yes	a	Yes	b	b	b	Yes	Yes	a	Yes	Yes	Yes	Yes
537	Ichhapur	Yes	Yes	Yes	Yes	b	a	a	Yes	Yes	Yes	Yes	Yes	Yes	Yes
538	Patia	Yes	Yes	Yes	Yes	b	a	a	Yes	Yes	Yes	Yes	Yes	Yes	Yes
539	Katgara	Yes	Yes	Yes	Yes	b	a	a	Yes	Yes	a	Yes	Yes	Yes	Yes
540	Madhabpur	Yes	Yes	Yes	Yes	b	a	a	Yes	Yes	a	Yes	Yes	Yes	Yes
541	Mathurapur	Yes	c	Yes	Yes	c	a	a	a	Yes	b	Yes	Yes	No	No
542	Bahirgachhi	Yes	Yes	Yes	Yes	b	Yes	Yes	Yes	Yes	Yes	Yes	Yes	Yes	Yes
543	Kukra Daha	Yes	Yes	a	a	c	a	a	a	Yes	a	Yes	Yes	Yes	Yes
544	Ramnagar	Yes	Yes	Yes	Yes	c	b	b	Yes	Yes	b	Yes	Yes	Yes	Yes
545	Gatra	Yes	c	Yes	c	c	c	c	b	Yes	Yes	Yes	Yes	No	No
546	Bagbaria	Yes	c	a	c	c	c	c	a	Yes	a	Yes	Yes	No	No
547	Maheshpur	Yes	c	a	Yes	c	b	c	b	Yes	a	Yes	Yes	Yes	Yes
548	Karsura	Yes	Yes	a	c	c	b	b	b	Yes	b	Yes	No	No	No
549	Tengra	Yes	Yes	Yes	c	c	b	b	b	Yes	b	Yes	No	Yes	No
550	Kultala	Yes	c	Yes	c	c	c	c	c	Yes	b	Yes	Yes	No	No
551	Bhatchhala	Yes	c	a	c	c	c	c	c	a	a	Yes	Yes	No	No
552	Maidanpur	Yes	c	a	c	b	c	c	c	Yes	a	Yes	Yes	No	No
553	Mrigipota	Yes	Yes	a	Yes	b	a	a	a	Yes	b	Yes	Yes	No	No
554	Mahatpur	Yes	Yes	b	Yes	b	Yes	Yes	Yes	Yes	Yes	Yes	Yes	Yes	Yes
555	Dakshin Sonatala														
Block T O T A L :		69	41	51	44	21	19	18	52	75	20	77	62	60	55

Nearest Town		Land Use							
		Area under different types of land use (in hectares rounded up to one decimal place)							
Name	Distance range code i.e. a for < 5 Kms, b for 5-10 Kms and c for 10+ kms .	Forests	Area under Non-agricultural Uses	Barren and Un-cultivable land	Permanent Pastures and Other Grazing Lands	Land Under Miscellaneous Tree Crops etc.	Culturable Waste Land	Name of Village	Serial Number
102	103	104	105	106	107	108	109	2	1
KRISHNAGAR	b	0	20	0	0	0	9.9	Kalyandaha	514
KRISHNA NAGAR	c	0	18.1	0	0	0	1.5	Goaldanga	515
KRISHNA NAGAR	c	0	35.4	0	0	0	7.6	Fulkalmi	516
KRISHNANAGAR	c	0	25.6	0	0	0	4.9	Madhupur	517
KRISHNA NAGAR	c	0	37	0	0	0	5.6	Mahakala	518
KRISHNA NAGAR	c	0	120	0	0	0	7.1	Elangi	519
KRISHNA NAGAR	c	0	40	0	0	0	6.8	Uttar Rangiarpota	520
KRISHNANAGAR	c	0	1.3	0	0	0	1.2	Dakshin Ramgiarpota	521
		0	2	0	0	0	1.1	Chaksimulia	522
KRISHNAGAR	b	0	44.8	0	0	0	3.2	Maluapara	523
KRISHNAGAR	c	0	60.8	0	0	0	1.8	Panch Pota	524
KRISHNANAGAR	c	0	48	0	0	0	2.8	Naeayanpur	525
KRISHNANAGAR	c	0	4.3	0	0	0	3.4	Amjhupi	526
		0	50	0	0	0	2.2	Simulia	527
KRISHNANAGAR	c	0	13.5	0	0	0	2.2	Dudkhola	528
KRISHNANAGAR	c	0	3.5	0	0	0	3	Dangna	529
KRISHNANAGAR	c	0	27.6	0	0	0	4.3	Karuigachhi	530
KRISHNANAGAR	c	0	20	0	0	0	0	Satghata	531
KRISHNANAGAR	c	0	4.3	0	0	0	0	Charatala	532
KRISHNANAGAR	c	0	29.6	0	0	0	4.6	Pibragachhi	533
KRISHNANAGAR	c	0	67.8	0	0	0	7.2	Lakshmipur	534
KRISHNANAGAR	c	0	23.8	0	0	0	3	Gachha	535
KRISHNANAGAR	c	0	40	0	0	0	2.2	Krishnaebpur	536
KRISHNANAGAR	c	0	18.1	0	0	0	20.2	Ichhapur	537
KRISHNANAGAR	c	0	20.4	0	0	0	3.6	Patia	538
KRISHNANAGAR	c	0	17.1	0	0	0	3.5	Katgara	539
KRISHNANAGAR	c	0	24	0	0	0	8.4	Madhabpur	540
KRISHNANAGAR	c	0	24.7	0	0	0	5.9	Mathurapur	541
KRISHNANAGAR	c	0	32.2	0	0	0	3.6	Bahirgachhi	542
KRISHNANAGAR	c	0	47.2	0	0	0	2.9	Kukra Daha	543
KRISHNANAGAR	c	0	61.7	0	0	0	3.1	Ramnagar	544
KRISHNANAGAR	c	0	14.5	0	0	0	7.1	Gatra	545
KRISHNANAGAR	c	0	13.8	0	0	0	9	Bagbaria	546
KRISHNANAGAR	c	0	35.2	0	0	0	8	Maheshpur	547
KRISHNANAGAR	c	0	70.1	0	0	0	1	Karsura	548
KRISHNAGAR	c	0	9.6	0	0	0	3.6	Tengra	549
KRISHNAGAR	b	0	8.3	0	0	0	2.7	Kultala	550
KRISHNAGR	b	0	13.9	0	0	0	4.3	Bhatchhala	551
KRISHNAGAR	c	0	11.3	0	0	0	48.7	Maidanpur	552
KRISHNAGAR	c	0	8.3	0	0	0	1.2	Mrigipota	553
KRISHNAGR	c	214.4	97.7	0	0	0	96	Mahatpur	554
		0	0	0	0	0	0	Dakshin Sonatala	555
0	0	214.4	3160.5	0	0	0	452.8	: Block T O T A L	

Land Use												
Area under different types of land use (in hectares rounded up to one decimal place)							Area irrigated by source (in hectare).					
Serial Number	Name of Village	Fallow lands other than current fallows	Current Fallows	Net Area Sown	Total Irrigated Land Area	Total Un-irrigated Land Area	Canals (C)	Wells/Tube-wells(W/TW)	Tanks/Lakes(T/L)	Water Falls(WF)	Others(O)	
1	2	110	111	112	113	114	115	116	117	118	119	
514	Kalyandaha	0	0	204	204	0	0	204	0	0	0	
515	Goaldanga	0	0	103.9	103.9	0	0	103.9	0	0	0	
516	Fulkalmi	0	0	399.6	120	279.6	0	120	0	0	0	
517	Madhupur	0	0	250.4	250.4	0	0	250.4	0	0	0	
518	Mahakala	0	0	289	243.3	45.7	0	243.3	0	0	0	
519	Elangi	0	0	393	323	70	0	323	0	0	0	
520	Uttar Rangiarpota	0	0	316	287	29	0	287	0	0	0	
521	Dakshin Ramgiarpota	0	0	108.7	98.7	10	0	98.7	0	0	0	
522	Chaksimulia	0	0	43	43	0	0	43	0	0	0	
523	Maluapara	0	0	247.2	194.2	53	0	194.2	0	0	0	
524	Panch Pota	0	0	111.2	83.4	27.8	0	83.4	0	0	0	
525	Naeayanpur	0	0	162	122.7	39.3	0	122.7	0	0	0	
526	Amjhupi	0	0	175.7	39	136.7	0	7.2	0	0	31.8	
527	Simulia	0	0	141	109.6	31.4	0	109.6	0	0	0	
528	Dudkhola	0	0	133.5	133.5	0	0	133.5	0	0	0	
529	Dangna	0	0	170.5	56	114.5	0	15.8	0	0	40.2	
530	Karuigachhi	0	0	278.4	274.5	3.9	0	274.5	0	0	0	
531	Satghata	0	0	159.8	159.8	0	159.8	0	0	0	0	
532	Charatala	0	0	62.7	62.7	0	0	62.7	0	0	0	
533	Pibragachhi	0	0	380.4	380.4	0	0	380.4	0	0	0	
534	Lakshnipur	0	0	524.2	400	124.2	0	400	0	0	0	
535	Gachha	0	0	205.2	205.2	0	205.2	0	0	0	0	
536	Krishnaebpur	0	0	119	119	0	0	119	0	0	0	
537	Ichhapur	0	0	190.9	170	20.9	0	170	0	0	0	
538	Patia	0	0	128.6	120	8.6	0	120	0	0	0	
539	Katgara	0	0	87.2	80	7.2	0	80	0	0	0	
540	Madhabpur	0	0	187	187	0	0	187	0	0	0	
541	Mathurapur	0	0	206.3	206.3	0	0	206.3	0	0	0	
542	Bahirgachhi	0	0	262.8	262.8	0	0	262.8	0	0	0	
543	Kukra Daha	0	0	191.8	191.8	0	102	89.8	0	0	0	
544	Ramnagar	0	0	251.3	235	16.3	0	235	0	0	0	
545	Gatra	0	0	397.5	127.7	269.8	0	99.8	28	0	0	
546	Bagbaria	0	0	459.2	120	339.2	0	92	28	0	0	
547	Maheshpur	0	0	479.8	390.7	89.1	0	390.7	0	0	0	
548	Karsura	0	0	43.9	41	2.9	0	41	0	0	0	
549	Tengra	0	0	232.4	83	149.4	0	32	51	0	0	
550	Kultala	0	0	178.7	65	113.7	0	52.3	12.7	0	0	
551	Bhatchhala	0	0	292.1	98	194.1	0	50.4	47.6	0	0	
552	Maidanpur	0	0	177.8	71	106.8	48.7	0	22.3	0	0	
553	Mrigipota	0	0	89.7	89.7	0	0	89.7	0	0	0	
554	Mahatpur	0	0	2747	2576.6	170.4	0	2258.2	318.3	0	0	
555	Dakshin Sonatala	0	0	77.3	77.3	0	0	77.3	0	0	0	
Block T O T A L :		0	0	26358	21743	4614.9	620.2	19842	569.2	0	0	

Name of three most important commodities manufactured			Name of Village	Serial Number
First	Second	Third		
120	121	122	2	1
Tant			Kalyandaha	514
			Goaldanga	515
			Fulkalmi	516
			Madhupur	517
			Mahakala	518
			Elangi	519
			Uttar Rangiarpota	520
			Dakshin Ramgiarpota	521
			Chaksimulia	522
			Maluapara	523
			Panch Pota	524
			Naeayanpur	525
			Amjhupi	526
			Simulia	527
			Dudkhola	528
			Dangna	529
			Karuigachhi	530
			Satghata	531
			Charatala	532
			Pibragachhi	533
			Lakshmipur	534
			Gachha	535
			Krishnaebpur	536
			Ichhapur	537
			Patia	538
			Katgara	539
			Madhabpur	540
			Mathurapur	541
			Bahirgachhi	542
			Kukra Daha	543
			Ramnagar	544
			Gatra	545
			Bagbaria	546
Maheshpur	547			
Karsura	548			
Tengra	549			
Kultala	550			
Bhatchhala	551			
Maidanpur	552			
Mrigipota	553			
Mahatpur	554			
Dakshin Sonatala	555			
: Block T O T A L				

INDIA
WEST BENGAL
C. D. BLOCK KRISHNAGAR - II
DISTRICT NADIA



- BOUNDARY, DISTRICT
- " C. D. BLOCK.....
- " VILLAGE WITH MDDS CODE.....
- HEADQUARTERS : POLICE STATION, C. D. BLOCK
- POPULATION SIZE OF VILLAGES : BELOW 200,
200-499, 500-999, 1000-4999, 5000 & ABOVE
- CENSUS TOWN WITH MDDS CODE.....
- NATIONAL HIGHWAY.....
- IMPORTANT METALLED ROADS.....
- RAILWAY LINE WITH STATION, BROAD GAUGE
- RIVER AND STREAM

- HIGH SCHOOL / INTER COLLEGE . S
- TECHNICAL INSTITUTIONS T
- BANK B
- DISPENSARY..... D
- PRIMARY HEALTH CENTRE A
- OTHER MEDICAL SERVICES ▲

TOTAL AREA OF THE C. D. BLOCK	124.37 Sq. Kms.
TOTAL POPULATION OF THE C. D. BLOCK.....	139472
TOTAL NUMBER OF VILLAGES	44
TOTAL NUMBER OF INHABITED VILLAGES	44
TOTAL NUMBER OF CENSUS TOWNS	1
TOTAL NUMBER OF STATUTORY TOWNS	NIL
DISTANCE FROM DISTRICT HEADQUARTERS TO C. D. BLOCK HEADQUARTERS (APPROX.)... 12 Kms.	

Alphabetical List of Villages

Name of the CD Block : Krishnagar-II

CD Block Code (2011) : 0153

Sl. No.	Name of the Village	PLCN 2001	MDDS PLCN 2011
1	2	3	4
1	Armia	01540400	321640
2	Bahadurpur	01542000	321655
3	Balainagar	01538300	321619
4	Bamanpara	01538100	321617
5	Banagram	01541900	321654
6	Bargara	01537800	321614
7	Belgaon	01540700	321643
8	Belpukur	01538600	321622
9	Bishnu Nagar	01542100	321656
10	Char Behala	01538500	321621
11	Charmahatpur	01540300	321639
12	Chaugachhahansadanga	01541100	321646
13	Chhagharia	01539700	321633
14	Chuakhali	01539900	321635
15	Chupipota	01539100	321627
16	Dalai Molla	01541200	321647
17	Debipur	01540500	321641
18	Dhubulia	01540900	321644
19	Durgabas	01538400	321620
20	Dwipchandrapur	01538800	321624
21	Gabarkuli	01539500	321631
22	Ghateswar	01539300	321629
23	Kamarhati	01539200	321628
24	Kanthaliyamath	01541000	321645
25	Khajuri	01539400	321630
26	Krishna Chandrapur	01541500	321650
27	Mayaral	01541700	321652
28	Noapara	01539800	321634
29	Parmedia	01541600	321651
30	Paschim Panditpur	01541300	321648
31	Pathradaha	01540100	321637
32	Polta	01538900	321625
33	Purbapanditpur	01541400	321649
34	Rakalgachhi	01538000	321616
35	Rukunpur	01537700	321613
36	Rupdaha	01540000	321636
37	Sadhanpara	01537900	321615
38	Saheb Nagar	01541800	321653
39	Singhati	01539600	321632
40	Sonadanga	01538700	321623
41	Sonatala	01540200	321638
42	Sujanpur	01538200	321618
43	Tatla	01539000	321626
44	Uttarjhitkipota	01540600	321642

Census of India 2011
Amenities and Land use

Serial Number	Name of Village	Location code no.	Total area of the village (in hectares rounded up to one decimal place)	Total population (2011 census)	Number of households (2011 census)	Number of educational amenities available in village , the distance range code viz; a for 0-5 kms, b for 5-10 kms, c for 10+ kms of nearest place where facility is available							
						Pre-Primary school (PP)	Primary school (P)	Middle school (M)	Secondary School (S)	Senior Secondary school (SS)	Degree college of arts science & commerce (ASC)	Engineering college(EC)	Medical college (MC)
1	2	3	4	5	6	7	8	9	10	11	12	13	14
Name of District:-Nadia													
Name of CD Block:-Krishnagar - II													
556	Rukunpur	321613	273.6	4804	1225	3	3	1	a	a	c	c	c
557	Bargara	321614	441.6	2157	562	2	2	a	a	a	c	c	c
558	Sadhanpara	321615	243.2	2971	724	3	3	1	a	a	b	c	c
559	Rakalgachhi	321616	119.9	304	81	1	1	a	a	a	b	c	c
560	Bamanpara	321617	159.3	501	114	1	1	a	a	a	c	c	c
561	Sujanpur	321618	289.6	1338	327	2	2	b	b	b	c	c	c
562	Balainagar	321619	161.7	1465	340	2	2	1	b	b	c	c	c
563	Durgabas	321620	235.5	2630	659	3	3	a	a	a	c	c	c
564	Char Behala	321621	332.6	46	11	a	a	a	a	a	c	c	c
565	Belpukur	321622	544.7	5979	1546	7	6	2	2	3	c	c	c
566	Sonadanga	321623	586.2	11156	2607	4	5	3	2	2	c	c	c
567	Dwipchandrapur	321624	298.7	4209	1075	3	3	3	2	2	c	c	c
568	Polta	321625	143.3	1940	470	1	1	a	a	a	c	c	c
569	Tatla	321626	586.6	5036	1274	3	3	a	a	a	c	c	c
570	Chupipota	321627	70.5	2798	689	1	1	a	a	a	c	c	c
571	Kamarhati	321628	240.6	2231	543	3	2	1	1	1	b	c	c
572	Ghateswar	321629	92.9	2390	621	3	3	a	a	a	c	c	c
573	Khajuri	321630	229.7	3383	840	2	2	1	c	a	a	b	c
574	Gabarkuli	321631	237.6	3837	961	2	2	1	a	a	c	c	c
575	Singhati	321632	312.3	3897	907	2	2	1	a	a	c	c	c
576	Chhagharia	321633	139.9	642	145	1	1	1	a	a	c	c	c
577	Noapara	321634	698.1	5705	1301	2	2	1	1	1	c	c	c
578	Chuakhali	321635	181.8	1929	469	1	1	a	a	a	b	c	c
579	Rupdaha	321636	230.7	1504	355	2	2	a	a	a	b	c	c
580	Pathradaha	321637	61.5	2782	613	2	2	a	a	a	b	c	c
581	Sonatala	321638	102	9406	2279	6	6	2	a	a	a	c	c
582	Charmahatpur	321639	350.9	1570	373	2	2	a	a	a	1	c	c
583	Armia	321640	96.1	1818	432	1	1	a	a	a	c	c	c
584	Debipur	321641	117.4	2869	671	3	3	a	a	a	c	c	c
585	Uttarjhitkipota	321642	134.4	1909	418	1	1	a	a	a	c	c	c
586	Belgaon	321643	232.3	2599	683	1	1				b	c	c
587	Dhubulia	321644	592.3	11623	2789	8	9	3	3	6	b	b	c
588	Kanthaliatham	321645	50	73	20	1	1	a	a	a	c	c	c
589	Chaugachhahansadanga	321646	317.7	4685	1089	2	2	1	a	a	c	c	c
590	Dalai Molla	321647	185.6	1647	366	3	3				c	c	c
591	Paschim Panditpur	321648	43.6	554	139	4	4	1			c	c	c
592	Purbapanditpur	321649	104.7	1485	349	2	2	a	a	c	c	c	c
593	Krishna Chandrapur	321650	870.1	4464	983	6	6	2	1	1	c	c	c
594	Parmedia	321651	537.8	13	5	b	a	a	a	a	b	b	c
595	Mayaral	321652	563.6	4051	935	1	1	1	a	a	b	b	c
596	Saheb Nagar	321653	36.6	1305	334	2	2	1	a	a	b	b	c
597	Banagram	321654	365.8	1733	423	4	4				b	b	c
598	Bahadurpur	321655	513.6	5455	1310	3	3	1	b	b	b	b	c
599	Bishnu Nagar	321656	62.6	1139	286	1	1	a	b	b	b	b	c
Block T O T A L :			12189.2	134032	32343	107	107	29	12	16	1	0	0

- Village Directory
(As in 2009)

le. (If not available within the < 5 Kms, b for 5-10 Kms and c if facility is available is given).						Number of Medical Amenities available. (If not available within the village , the distance range code viz; a for < 5 Kms, b for 5-10 Kms and c for 10+ kms of nearest place where facility is available is given).						Name of Village	Serial Number					
Management institute (MI)	Polytechnic (Pt)	Vocational training school /ITI	Non-formal training centre (NFTC)	Special school for disabled (SSD)	Others (specify)	Community health centre (CHC)	Primary health centre (PHC)	Primary health sub centre (PHS)	Maternity and child welfare centre (MCW)	T.B. clinic (TBC)	Hospital-allopathic (HA)			Hospital-alternative medicine (HO)	Dispensary (D)	Veterinary hospital (VH)	Mobile health clinic (MHC)	Family welfare centre (FWC)
15	16	17	18	19	20	21	22	23	24	25	26	27	28	29	30	31	2	1

Location CodeNo:-336

Location CodeNo:-0153

c	c	a	1	c	c	1	1	c	c	a	a	1	1	1	Rukunpur	556		
c	c	b	a	c	b	b	a	a	b	b	c	a	a	a	a	Bargara	557	
c	c	a	a	c	b	b	1	1	c	b	c	a	a	1	1	Sadhanpara	558	
c	c	b	b	c	c	c	a	a	c	c	c	a	b	a	a	Rakalgachhi	559	
c	c	b	b	c	c	c	a	a	b	c	c	a	b	a	a	Bamanpara	560	
c	c	b	c	c	b	b	a	a	c	c	c	b	b	c	c	Sujanpur	561	
c	c	b	c	b	b	b	a	a	b	b	b	b	b	b	b	Balainagar	562	
c	c	c	b	a	c	c	c	b	1	c	b	b	b	b	c	Durgabas	563	
c	c	b	a	c	a	b	a	a	a	b	a		a	b	b	Char Behala	564	
c	c	b	3	c	b	1	1	1	b	1			b		b	Belpukur	565	
c	c	a	3	c	b	b	b	1	b	b	b	c	b	b	b	Sonadanga	566	
c	c	a	c	a	a	a	a	a	a	a	a	a	a	1	a	Dwipchandrapur	567	
c	a	a	c	a	b	a	a	a	a	a	a	a	a	a	a	Polta	568	
c	c	a	c	c	b	b	1	c	b	c	c	2	a	c	c	Tatla	569	
c	c	a	b	c	b	b	a	a	b	b	c	b	b	b	a	Chupipota	570	
c	c	2	b	c	b	b	a	a	a	b	c	b	b	b	a	Kamarhati	571	
c	c	a	b	c	b	b	1	a	b	b	c	b	b	a	a	Ghateswar	572	
c	c	c	c	c	b	b	1	c	b	b	c	2	b	c	c	Khajuri	573	
c	c	a	c	c	b	a	a	c	a	b	c	a	b	c	c	Gabarkuli	574	
c	c	c	a	c	a	a	1	a	a	a	c	a	b	a	a	Singhati	575	
c	c	a	a	c	c	a	a	a	a	a	c	a	b	a	a	Chhagharia	576	
c	c	c	a	c	a	1	1	a	c	a	c	a	a	a	c	Noapara	577	
c	c	a	a	c	b	1	1	b	b	b	c	1	1	1	1	Chuakhali	578	
c	c	a	a	c	b	a	a	b	b	b	c	a	a	a	a	Rupdaha	579	
c	c	a	a	c	b	a	a	b	b	b	c	a	a	a	a	Pathradaha	580	
c	c	a	1	c	b	a	1	b	b	b	c	3	a	a	a	Sonatala	581	
c	c	a	a	c	b	a	a	b	b	b	c	a	a	a	a	Charmahatpur	582	
c	c	c	a	c	c	b	a	a	c	b	c	b	b	b	b	Armia	583	
c	c	c	a	c	c	a	a	a	c	a	c	a	b	a	a	Debipur	584	
c	c	c	a	c	a	a	1	a	c	a	c	a	b	a	a	Uttarjhitkipota	585	
b																Belgaon	586	
c	2	1	b			1	b	2	b	b	c	5	a		b	Dhubulia	587	
c	c	a	a	c	a	b	b	a	b	b	b	c	b		b	Kanthaliyamath	588	
c			c		b	b			b	b	c		1		b	Chaugachhahansadanga	589	
c		b					1		c	c	c				c	Dalai Molla	590	
c			c			b			c	c	c		a		c	Paschim Panditpur	591	
c	c	c	c	c		c	1	c	1	c	c	b	c	c	1	Purbapanditpur	592	
c	c				c	a	c	a	c	c	c	b	c	c	a	Krishna Chandrapur	593	
c	b	b	b	b	b	a	b	b	b	b	b	b	b	b	b	Parmedia	594	
c	c	b	b	b		b	a	b	b	b	b	b	b	b	b	Mayaral	595	
b	b	b	b	b		b	b	a	b	b	b	b	b	b	b	Saheb Nagar	596	
b					b				b	b	c		a		b	Banagram	597	
c	b	b	b	b		b	b	1	b	b	b	b	b		1	Bahadurpur	598	
b	b	b	b		2	b	b	a	b	b	b	b	b	b	b	Bishnu Nagar	599	
0	2	3	8	0	2	1	3	17	3	1	1	0	13	3	2	5	: Block TOTAL	

Serial Number	Name of Village	Number of Non-Government Medical Amenities available.							Availability of drinking water - Yes / No							
		Charitable non Govt. hospital/Nursing home.	Medical practitioner with MBBS Degree	Medical practitioner with other degree	Medical practitioner with no degree	Traditional practitioner and faith healer.	Medicine Shop	Others	Tap water (Treated/Untreated)	Well water (Covered / Uncovered well)	Hand Pump	Tube wells / Bore well	Spring	River / Canal	Tank / Pond / Lake	Others
1	2	32	33	34	35	36	37	38	39	40	41	42	43	44	45	46

556	Rukunpur	0	0	0	4	0	0	0	Yes	No	Yes	No	No	Yes	Yes	No
557	Bargara	0	0	0	1	0	0	0	Yes	No	Yes	No	No	No	No	No
558	Sadhanpara	0	0	0	4	0	0	0	Yes	No	Yes	No	No	Yes	No	No
559	Rakalgachhi	0	0	0	0	0	0	0	No	No	Yes	No	No	No	No	No
560	Bamanpara	0	0	0	0	0	0	0	No	No	Yes	No	No	No	Yes	No
561	Sujanpur	0	0	0	0	0	0	0	Yes	No	Yes	No	No	Yes	Yes	No
562	Balainagar	0	0	0	0	0	0	0	No	No	Yes	No	No	No	No	No
563	Durgabas	0	0	0	0	0	0	0	No	No	Yes	No	No	No	No	No
564	Char Behala	0	0	0	0	0	0	0	No	No	Yes	No	No	No	No	No
565	Belpukur	0	1	0	3	0	2	0	Yes	No	Yes	Yes	No	Yes	Yes	No
566	Sonadanga	0	0	0	4	0	2	0	Yes	No	Yes	Yes	No	Yes	Yes	No
567	Dwipchandrapur	0	0	0	0	0	0	0	Yes	No	Yes	Yes	No	No	Yes	No
568	Polta	0	0	0	0	0	0	0	Yes	No	Yes	No	No	No	Yes	No
569	Tatla	0	0	0	2	0	0	0	Yes	No	Yes	No	No	Yes	Yes	No
570	Chupipota	0	0	0	4	0	0	0	Yes	No	Yes	No	No	Yes	Yes	No
571	Kamarhati	0	0	0	1	0	0	0	Yes	No	Yes	No	No	Yes	Yes	No
572	Ghateswar	0	0	1	4	0	0	0	Yes	No	Yes	No	No	Yes	No	No
573	Khajuri	0	0	0	7	0	2	0	Yes	No	Yes	No	No	Yes	Yes	No
574	Gabarkuli	0	0	0	0	0	1	0	Yes	No	Yes	No	No	No	Yes	No
575	Singhati	0	0	0	0	0	1	0	Yes	No	Yes	No	No	No	Yes	No
576	Chhagharia	0	0	0	0	0	0	0	No	No	Yes	Yes	No	No	Yes	No
577	Noapara	0	0	0	2	0	1	0	Yes	No	Yes	No	No	No	Yes	No
578	Chuakhali	0	0	0	0	0	1	0	Yes	No	Yes	No	No	No	Yes	No
579	Rupdaha	0	0	0	0	0	0	0	Yes	No	Yes	No	No	Yes	Yes	No
580	Pathradaha	0	0	0	2	0	0	0	Yes	No	Yes	No	No	Yes	Yes	No
581	Sonatala	0	0	1	3	0	2	0	Yes	No	Yes	No	No	Yes	Yes	No
582	Charmahatpur	0	0	0	0	0	0	0	Yes	No	Yes	No	No	Yes	Yes	No
583	Armia	0	0	0	0	1	0	0	Yes	No	Yes	Yes	No	No	Yes	No
584	Debipur	0	0	0	0	1	0	0	Yes	No	Yes	No	No	Yes	Yes	No
585	Uttarjhitkipota	0	0	0	1	0	0	0	Yes	No	Yes	Yes	No	Yes	Yes	No
586	Belgaon	0	0	0	0	0	0	0	Yes	No	Yes	Yes	No	No	Yes	No
587	Dhubulia	0	6	1	10	0	5	0	Yes	No	Yes	Yes	No	No	Yes	No
588	Kanthaliatham	0	0	0	0	0	0	0	No	No	Yes	No	No	No	No	No
589	Chaugachhahansadanga	0	2	1	5	0	1	0	Yes	No	Yes	Yes	No	No	Yes	No
590	Dalai Molla	0	1	1	2	0	1	0	Yes	No	Yes	Yes	No	No	Yes	No
591	Paschim Panditpur	0	0	0	0	0	0	0	Yes	No	Yes	Yes	No	No	Yes	No
592	Purbapanditpur	0	0	0	0	0	0	0	Yes	No	Yes	Yes	No	Yes	Yes	No
593	Krishna Chandrapur	0	0	0	2	0	0	0	Yes	No	Yes	Yes	No	Yes	Yes	No
594	Parmedia	0	0	0	0	0	0	0	No	No	Yes	No	No	Yes	No	No
595	Mayaral	0	0	0	1	0	0	0	No	No	Yes	No	No	Yes	Yes	No
596	Saheb Nagar	0	0	0	1	0	0	0	Yes	No	Yes	No	No	Yes	No	No
597	Banagram	0	2	0	3	0	1	0	No	No	Yes	Yes	No	No	Yes	No
598	Bahadurpur	0	0	0	6	0	0	0	Yes	No	Yes	No	No	Yes	Yes	No
599	Bishnu Nagar	0	0	0	0	0	0	0	Yes	No	Yes	Yes	No	Yes	No	No
Block T O T A L :		0	12	5	72	2	20	0	34	0	44	15	0	23	33	0

Availability of toilet & others Yes / No				Communication and transport facilities (If amenities available code -Yes is given except for Village Pin Code ,If not available within the village , the distance range code viz; a for < 5 Kms, b for 5-10 Kms and c for 10+ kms of nearest place where facility is available is given).								
Community toilet including bath.	Community toilet excluding bath.	Rural sanitary mart or sanitary hardware outlet available near the village.	Community bio- gas or recycle of waste for productive use.	Post office(PO)	Sub post office (SPO)	Post & Telegraph office (P&TO)	Village Pin Code	Telephones (Land lines)	Public call office (PCO)	Mobile phone coverage	Name of Village	Serial Number
47	48	49	50	51	52	53	54	55	56	57	2	1

No	No	No	No	a	Yes	b	741154	Yes	a	Yes	Rukunpur	556
No	No	No	No	b	b	b	741154	a	b	Yes	Bargara	557
No	No	No	No	a	a	b	741154	Yes	Yes	Yes	Sadhanpara	558
No	No	No	No	a	a	c	741154	Yes	a	Yes	Rakalgachhi	559
No	No	No	No	a	a	a	741154	a	Yes	Yes	Bamanpara	560
No	No	No	No	a	a	b	741125	a	a	Yes	Sujanpur	561
No	No	Yes	No	b	b	c	741125	b	a	Yes	Balainagar	562
No	No	Yes	No	b	b	c	741125	b	Yes	Yes	Durgabas	563
No	No	Yes	No	a	a	c	741125	a	a	a	Char Behala	564
No	No	Yes	No	Yes	Yes	c	741125	Yes	Yes	Yes	Belpukur	565
No	No	No	No	c	a	c	741125	Yes	Yes	Yes	Sonadanga	566
No	No	Yes	No	a	a	c	741139	Yes	Yes	Yes	Dwipchandrapur	567
No	No	Yes	No	a	a	c	741125	Yes	Yes	Yes	Polta	568
No	No	No	No	a	Yes	b	741139	Yes	Yes	Yes	Tatla	569
No	No	No	No	a	a	a	741125	a	Yes	Yes	Chupipota	570
No	No	No	No	a	Yes	a	741154	Yes	Yes	Yes	Kamarhati	571
No	No	No	No	b	Yes	c	741154	Yes	Yes	Yes	Ghateswar	572
No	No	No	No	a	a	b	741154	Yes	Yes	Yes	Khajuri	573
No	No	No	No	a	a	b	741140	Yes	Yes	Yes	Gabarkuli	574
No	No	No	No	a	a	c	741154	Yes	Yes	Yes	Singhati	575
No	No	No	No	a	a	c	741140	a	a	Yes	Chhagharia	576
No	No	No	No	a	Yes	c	741140	Yes		Yes	Noapara	577
No	No	No	No	b	a	c	741140	Yes	Yes	Yes	Chuakhali	578
No	No	No	No	b	Yes	c	741140	Yes	Yes	Yes	Rupdaha	579
No	No	No	No	b	b	c	741140	c	Yes	Yes	Pathradaha	580
No	No	No	No	b	c	c	741140	Yes	Yes	Yes	Sonatala	581
No	No	No	No	a	a	c	741140	Yes	a	Yes	Charmahatpur	582
No	No	No	No	a	Yes	c	741140	Yes	Yes	Yes	Armia	583
No	No	No	No	a	a	c	741140	a	a	Yes	Debipur	584
Yes	No	No	No	a	a	c	741102	a	b	Yes	Uttarjhitkipota	585
No	No	No	No			c	741140	a	Yes	Yes	Belgaon	586
Yes	No	No	No	Yes	a	b	741140	Yes	Yes	Yes	Dhubulia	587
No	No	Yes	No	c	b	c	741140	a	a	a	Kanthaliyamath	588
No	No	No	No	b	a	b	741140	Yes	Yes	Yes	Chaugachhahansadanga	589
No	No	No	No	Yes		c	741140	b	b	Yes	Dalai Molla	590
No	No	No	No	a	a	c	741140	Yes	b	a	Paschim Panditpur	591
No	No	No	No	c	Yes	c	741140	Yes	Yes	Yes	Purbapanditpur	592
No	No	No	No	c	a	c	741140	Yes	Yes	Yes	Krishna Chandrapur	593
No	No	No	No	b		b	741139	a	b	Yes	Parmedia	594
No	No	No	No	b	Yes	b	741125	Yes	Yes	Yes	Mayaral	595
No	No	No	No	b	a	b	741154	Yes	b	Yes	Saheb Nagar	596
No	No	No	No		a	b	741140	Yes	Yes	Yes	Banagram	597
No	No	No	No	b	Yes	b	741125	Yes	b	Yes	Bahadurpur	598
No	No	No	No	b	a	b	741125	a	b	Yes	Bishnu Nagar	599
2	0	7	0	3	11	0	44	28	26	41	: Block TOTAL	

Communication and transport facilities (If amenities available code -Yes is given except for Village Pin Code ,If not available within the village , the distance range code viz; a for < 5 Kms, b for 5-10 Kms and c for 10+ kms of nearest place where facility is available is given).													Village connected to highway (If amenities available code viz; a for < 5 Kms, b for 5-10 Kms and c for 10+ kms of nearest place where facility is available is given).				
Serial Number	Name of Village	Internet cafes/ Common service centre (CSC)	Private courier facility	Bus service (Public & Private)	Railway stations	Auto/Modified Autos	Taxis and Vans	Tractors	Cycle-pulled rickshaws(Manual & Machine driven)	Carts driven by animals	Sea /River ferry service	Connected to national highway(NH)	Connected to state highway(SH)	Connected to major district road (MDR)	Connected to others district road	Pucca roads	
1	2	58	59	60	61	62	63	64	65	66	67	68	69	70	71	72	

556	Rukunpur	Yes	Yes	Yes	c	c	a	a	Yes	Yes	Yes	b	a	a	Yes	Yes
557	Bargara	b	b	Yes	b	b	b	Yes	Yes	Yes	c	b	b	b	b	Yes
558	Sadhanpara	Yes	a	Yes	Yes	a	c	a	Yes	Yes	a	a			Yes	Yes
559	Rakalgachhi	a	a	a	a	c	a	a	a	Yes	b	b	a	a	a	a
560	Bamanpara	a	a	a	a	c	a	a	a	Yes	b	b	a	a	a	Yes
561	Sujanpur	b	b	b	b	c	c	Yes	Yes	Yes	a	b	b	a	Yes	Yes
562	Balainagar	b	b	a	b	c	b	a	Yes	Yes	a	b	b	b	Yes	Yes
563	Durgabas	b	b	a	b	c	b	b	Yes	Yes	Yes	b	b		Yes	Yes
564	Char Behala	b	c	a	b	c	a	a	Yes	Yes	a	b	a	a	Yes	a
565	Belpukur	b	b	Yes	b	c	Yes	Yes	Yes	Yes	b	b			Yes	Yes
566	Sonadanga	Yes	c	Yes	b	c	a	a	Yes	a	c	b		Yes		Yes
567	Dwipchandrapur	a	a	Yes	Yes	a	Yes	Yes	Yes	b	b					Yes
568	Polta	a	a	Yes	a	c	a	Yes	Yes	a	b	a		a		Yes
569	Tatla	a	a	a	a	c	c	Yes	Yes	Yes	b	b	a		Yes	Yes
570	Chupipota	a	a	a	a	c	a	a	Yes	Yes	b	a	a	a	a	Yes
571	Kamarhati	b	b	Yes	Yes	c	Yes	Yes	Yes	Yes	c	a			Yes	Yes
572	Ghateswar	b	b	Yes	a	c	Yes	Yes	Yes	Yes	c	Yes	a	a	a	Yes
573	Khajuri	a	a	Yes	a	c	c	Yes	Yes	Yes	a	Yes			Yes	Yes
574	Gabarkuli	Yes	a	a	c	c	Yes	Yes	Yes	Yes	b	Yes			Yes	Yes
575	Singhati	a	a	Yes	a	c	a	a	a	Yes	c	Yes			Yes	Yes
576	Chhagharia	a	a	a	b	c	Yes	b	Yes	Yes	a	a	a		Yes	Yes
577	Noapara	a	a	Yes	b	c	Yes	a	a	Yes	c	a	a		Yes	Yes
578	Chuakhali	b	b	Yes	b	c	b	Yes	Yes	Yes	a	a	b		a	Yes
579	Rupdaha	b	b	Yes	b	c	b	Yes	Yes	Yes	a	b	b		Yes	a
580	Pathradaha	b	b	Yes	b	c	a	Yes	Yes	Yes	Yes	b	b		a	Yes
581	Sonatala	a	a	Yes	b	b	c	Yes	Yes	Yes	Yes	b	b		Yes	Yes
582	Charmahatpur	a	a	a	b	c	a	Yes	Yes	Yes	Yes	a	a	a	Yes	Yes
583	Armia	a	a	a	b	c	Yes	a	Yes	Yes	c	a	a	a		a
584	Debipur	a	a	a	b	c	Yes	b	Yes	Yes	Yes	a	a		Yes	Yes
585	Uttarjhitkipota	a	a	a	b	a	Yes	a	a	Yes	c	a	a		Yes	Yes
586	Belgaon	b	c	a	b	c	Yes	Yes	Yes	Yes	c				Yes	Yes
587	Dhubulia	Yes	Yes	Yes	a	b	Yes	Yes	Yes	Yes	a	Yes			Yes	Yes
588	Kanthaliyamath	a	a	Yes	b	c	a	a	a	a	c	b		a	a	a
589	Chaugachhahansadanga	b	b	a	b	b	Yes	Yes	Yes	Yes	a	Yes	a	Yes	Yes	Yes
590	Dalai Molla	b	a	a	a	c	Yes	Yes	Yes	Yes	a	a	a	a	Yes	Yes
591	Paschim Panditpur	b	a	a	a	c	Yes	Yes	Yes	Yes	a				a	
592	Purbapanditpur	c	c	b	b	c	Yes	a	a	Yes	Yes	b	b	b	Yes	Yes
593	Krishna Chandrapur	c	c	b	b	b	Yes	Yes	Yes	Yes	Yes	b			Yes	Yes
594	Parmedia	b	b	Yes	a	b	a	Yes	a	Yes	Yes	Yes	b	b	Yes	a
595	Mayaral	b	b	a	a	b	Yes	Yes	Yes	Yes	Yes		b	b	Yes	Yes
596	Saheb Nagar	b	b	Yes	a	b	Yes	a	a	Yes	a		b	b	Yes	Yes
597	Banagram	a	a	a	b	b	Yes	Yes	Yes	Yes	Yes	a	a	a	a	a
598	Bahadurpur	b	b	a	Yes	b	Yes	Yes	Yes	Yes	Yes	Yes	b	b	Yes	Yes
599	Bishnu Nagar	b	b	Yes	a	b	a	a	a	Yes	a	b	b	b	Yes	Yes

Block T O T A L : 5 2 21 4 0 21 25 34 40 12 8 0 2 30 36

ys,village roads, banks & credit societies
 :-Yes is given, If not available within the
 code viz; a for < 5 Kms, b for 5-10 Kms
 place where facility is available is given).

Availability of miscellaneous facilities (If amenities available code -Yes is given, If not
 available within the village , the distance range code viz; a for < 5 Kms, b for 5-10 Kms
 and c for 10+ kms of nearest place where facility is available is given).

73	74	75	76	77	78	79	80	81	82	83	84	85	86	87	Name of Village	Serial Numbr
Kutchcha roads	Water bounded macadam(WBM) road	Navigable waterway (river/canal)(NW)	Footpaths (FP)	Commercial & Co-operative Banks	ATM	Agricultural Credit Societies	Self-Help Group (SHG)	Public distribution system (PDS) shop	Mandis / Regular market	Weekly Haat	Agricultural marketing society	Integrated Child Development Scheme (Nutritional Centres)	Anganwadi Centre (Nutritional Centres)	Others (Nutritional Centres)		
73	74	75	76	77	78	79	80	81	82	83	84	85	86	87	2	1

Yes	Yes	Yes	Yes	a	c	Yes	Yes	Yes	c	a	Yes	c	Yes	Yes	Rukunpur	556	
Yes		b	Yes	b	c	c	Yes	Yes	c	b	b	b	Yes	Yes	Bargara	557	
Yes	Yes	a	Yes	Yes	b	c	Yes	Yes	b	Yes	Yes	b	Yes	Yes	Sadhanpara	558	
Yes	Yes	b	c	a	b	c	Yes	a	c	a	b	c	Yes	Yes	Rakalgachhi	559	
Yes	Yes	b	c	a	b	c	Yes	a	c	a	b	Yes	Yes	Yes	Bamanpara	560	
Yes	Yes	a	Yes	b	b	c	Yes	a	c	b	b	b	Yes	Yes	Sujanpur	561	
Yes	Yes	Yes	Yes	b	b	c	Yes	a	c	b	a	b	Yes	Yes	Balainagar	562	
Yes	Yes	Yes	Yes	b	b	Yes	Yes	a	Yes	b	Yes	b	Yes	Yes	Durgabas	563	
Yes	Yes	a	Yes	a	b	c	Yes	a	c	b	a	b	a	Yes	Char Behala	564	
Yes	Yes	Yes	Yes	Yes	b	Yes	Yes	Yes	Yes	b	Yes	b	Yes	Yes	Belpukur	565	
Yes		Yes	Yes	b	b	Yes	Yes	Yes	Yes	Yes	Yes	Yes	Yes	Yes	Sonadanga	566	
Yes			Yes	a	a	c	Yes	Yes	Yes	Yes	a	a	Yes	Yes	Dwipchandrapur	567	
Yes	Yes		Yes	a	a	c	Yes	a	c	a	Yes	b	Yes	Yes	Polta	568	
Yes	Yes	b	Yes	a	a	Yes	Yes	Yes	Yes	a	a	a	Yes	Yes	Tatla	569	
Yes	Yes	b	Yes	a	a	c	Yes	a	c	a	Yes	a	Yes	Yes	Chupipota	570	
Yes	Yes	c	Yes	a	b	c	Yes	Yes	Yes	Yes	a	b	Yes	Yes	Kamarhati	571	
Yes	Yes	b	Yes	b	b	Yes	Yes	Yes	Yes	a	Yes	b	Yes	Yes	Ghateswar	572	
Yes	Yes	a	Yes	a	a	c	Yes	Yes	a	c	b	b	b	Yes	Yes	Khajuri	573
Yes	Yes	b	Yes	a	a	c	Yes	Yes	b	Yes	Yes	Yes	Yes	Yes	Gabarkuli	574	
Yes	Yes		Yes	a	a	Yes	Yes	Yes	c	a	Yes	a	Yes	Yes	Singhati	575	
Yes				a	a	c	Yes	a	c	a	a	Yes	Yes	Yes	Chhagharia	576	
Yes	a	a	Yes	a	a	c	Yes	Yes	c	a	a	a	Yes	Yes	Noapara	577	
Yes	Yes		Yes	a	b	Yes	Yes	Yes	c	a	b	Yes	Yes	a	Chuakhali	578	
Yes	Yes	a	Yes	a	b	c	Yes	Yes	c	a	b	b	Yes	Yes	Rupdaha	579	
Yes	Yes	Yes	Yes	a	b	c	Yes	a	c	Yes	b	b	Yes	Yes	Pathradaha	580	
Yes	Yes	Yes	Yes	Yes	b	Yes	Yes	Yes	Yes	Yes	b	b	Yes	Yes	Sonatala	581	
Yes	Yes	Yes	Yes	a	a	c	Yes	a	c	a	b	a	Yes	Yes	Charmahatpur	582	
Yes			Yes	a	a	c	Yes	a	c	a	a	a	Yes	Yes	Armia	583	
Yes		Yes	Yes	a	a	c	Yes	a	c	a	a	a	Yes	a	Debipur	584	
Yes	Yes		Yes	a	a	c	Yes	Yes	b	Yes	Yes	Yes	Yes	Yes	Uttarjhitkipota	585	
a			Yes	a	a	c	Yes	Yes	c	Yes	Yes	Yes	Yes	Yes	Belgaon	586	
Yes	Yes	a	Yes	Yes	Yes	Yes	Yes	Yes	Yes	Yes	Yes	Yes	Yes	Yes	Dhubulia	587	
a	a	a	Yes	b	b	c	a	a	c	b	a	b	a	Yes	Kanthaliath	588	
Yes	Yes	Yes	Yes	Yes	Yes	Yes	Yes	Yes	b	Yes	Yes	Yes	Yes	Yes	Chaugachhahansadanga	589	
Yes	Yes		Yes			c	Yes	Yes	c	Yes	Yes	Yes	Yes	Yes	Dalai Molla	590	
Yes	Yes	Yes	Yes	Yes		c	Yes	Yes	c	Yes	Yes	Yes	Yes	Yes	Paschim Panditpur	591	
Yes	Yes	Yes	Yes	c		c	Yes	Yes	c	c	Yes	c	Yes	Yes	Purbapanditpur	592	
Yes	Yes	Yes	Yes	Yes	c	Yes	Yes	Yes	b	Yes	c	c	Yes	Yes	Krishna Chandrapur	593	
Yes		Yes	b	b	b	c	a	a	c	b	a	a	a	Yes	Parmedia	594	
Yes	a	Yes	Yes	b	b	c	Yes	Yes	c	Yes	Yes	b	Yes	Yes	Mayaral	595	
Yes		a	Yes	a	b	c	Yes	Yes	c	b	b	b	Yes	Yes	Saheb Nagar	596	
Yes	Yes	a	Yes			c	Yes	Yes	c	Yes	Yes	Yes	Yes	Yes	Banagram	597	
Yes		Yes	Yes	Yes	b	Yes	Yes	Yes	Yes	b	c	b	Yes	Yes	Bahadurpur	598	
Yes	Yes	Yes	Yes	a	b	c	Yes	a	c	a	b	c	Yes	Yes	Bishnu Nagar	599	
42	31	16	40	8	2	13	42	26	10	15	19	12	41	42	Block T O T A L		

Availability of miscellaneous facilities (If amenities available code -Yes is given, If not available within the village , the distance range code viz; a for < 5 Kms, b for 5-10 Kms and c for 10+ kms of nearest place where facility is available is given).													Availability of electricity (Yes/No)			
Serial Number	Name of Village	ASHA (Accredited Social Health Activist)	Community centre with/without TV	Sports Field,	Sports Club / Recreation Centre	Cinema / Video Hall	Public Library	Public Reading Room	Newspaper Supply	Assembly Polling station	Birth & Death Registration Office	Power Supply for Domestic Use (ED)	Power Supply for Agricultural Use (EAG)	Power Supply for Commercial Use (EC)	Power Supply for All Uses (EA)	
1	2	88	89	90	91	92	93	94	95	96	97	98	99	100	101	

556	Rukunpur	a	b	Yes	Yes	a	a	a	Yes	Yes	a	Yes	Yes	Yes	Yes
557	Bargara	Yes	b	Yes	Yes	b	b	b	b	Yes	b	Yes	Yes	Yes	Yes
558	Sadhanpara	a	a	a	Yes	a	Yes	Yes	Yes	Yes	Yes	Yes	Yes	Yes	Yes
559	Rakalgachhi	c	b	a	a	a	a	a	Yes	Yes	a	Yes	Yes	Yes	Yes
560	Bamanpara	Yes	a	a	a	a	a	a	Yes	a	a	Yes	Yes	Yes	Yes
561	Sujanpur	Yes	c	Yes	a	b	a	b	Yes	Yes	a	Yes	Yes	Yes	Yes
562	Balainagar	Yes	Yes	b	b	c	b	b	b	Yes	b	Yes	Yes	Yes	Yes
563	Durgabas	Yes	Yes	b	b	c	b	b	b	Yes	b	Yes	Yes	Yes	Yes
564	Char Behala	Yes	Yes	b	a	c	a	a	a	a	a	Yes	No	No	No
565	Belpukur	Yes	Yes	Yes	Yes	c	Yes	Yes	Yes	Yes	Yes	Yes	Yes	Yes	Yes
566	Sonadanga	Yes	Yes	Yes	Yes	Yes	Yes	Yes	Yes	Yes	a	Yes	Yes	Yes	Yes
567	Dwipchandrapur	Yes	a	Yes	Yes	c	a	a	Yes	Yes	a	Yes	Yes	Yes	Yes
568	Polta	Yes	a	Yes	a	c	a	a	Yes	Yes	a	Yes	Yes	Yes	Yes
569	Tatla	Yes	c	b	Yes	b	b	b	Yes	Yes	Yes	Yes	Yes	Yes	Yes
570	Chupipota	b	Yes	Yes	Yes	c	a	a	Yes	Yes	b	Yes	Yes	Yes	Yes
571	Kamarhati	a	b	Yes	Yes	b	Yes	Yes	Yes	Yes	a	Yes	Yes	Yes	Yes
572	Ghateswar	a	b	a	Yes	c	Yes	Yes	Yes	Yes	b	Yes	Yes	Yes	Yes
573	Khajuri	Yes	c	Yes	Yes	b	b	b	Yes	Yes	b	Yes	Yes	Yes	Yes
574	Gabarkuli	Yes	c	a	Yes	a	a	a	Yes	Yes	b	Yes	Yes	Yes	Yes
575	Singhati	b	a	Yes	Yes	a	a	a	Yes	Yes	a	Yes	Yes	No	No
576	Chhagharia	b	a	a	a	Yes	a	a	Yes	a	a	Yes	Yes	No	No
577	Noapara	b	a	Yes	Yes	Yes	Yes	a	Yes	Yes	a	Yes	Yes	Yes	Yes
578	Chuakhali	a	Yes	Yes	Yes	Yes	Yes	Yes	Yes	Yes	Yes	Yes	Yes	Yes	Yes
579	Rupdaha	b	a	Yes	b	b	b	b	Yes	Yes	a	Yes	Yes	Yes	Yes
580	Pathradaha	a	a	a	a	b	b	b	Yes	Yes	a	Yes	Yes	Yes	Yes
581	Sonatala	a	a	Yes	Yes	a	a	a	Yes	Yes	Yes	Yes	Yes	Yes	Yes
582	Charmahatpur	a	a	Yes	a	a	a	a	Yes	a	a	Yes	Yes	Yes	Yes
583	Armia	b	a	a	Yes	a	a	a	Yes	Yes	a	Yes	Yes	No	No
584	Debipur	a	a	a	Yes	Yes	a	a	Yes	Yes	a	Yes	Yes	No	No
585	Uttarjhitkipota	Yes	Yes	Yes	Yes	Yes	a	a	Yes	Yes	b	Yes	Yes	No	No
586	Belgaon	Yes	Yes	Yes	Yes	Yes	Yes	Yes	Yes	Yes	Yes	Yes	No	No	No
587	Dhubulia	Yes	Yes	b	Yes	Yes	Yes	Yes	Yes	Yes	Yes	Yes	Yes	Yes	Yes
588	Kanthaliatham	Yes	a	a	Yes	c	b	b	a	b	b	Yes	No	No	No
589	Chaugachhahansadanga	Yes	Yes	Yes	Yes	Yes	Yes	Yes	Yes	Yes	Yes	Yes	Yes	Yes	Yes
590	Dalai Molla	Yes	Yes	Yes	Yes	Yes	Yes	Yes	Yes	Yes	Yes	Yes	Yes	Yes	Yes
591	Paschim Panditpur	Yes	Yes	Yes	Yes	Yes	Yes	Yes	Yes	Yes	Yes	Yes	Yes	Yes	Yes
592	Purbapanditpur	Yes	c	c	c	c	c	c	Yes	Yes	b	Yes	Yes	Yes	Yes
593	Krishna Chandrapur	Yes	c	c	c	c	c	c	a	Yes	b	Yes	Yes	Yes	Yes
594	Parmedia	a	a	a	b	b	b	b	a	a	a	Yes	No	No	No
595	Mayaral	Yes	b	b	b	b	b	b	Yes	Yes	a	Yes	Yes	Yes	Yes
596	Saheb Nagar	Yes	b	b	b	b	b	b	Yes	a	a	Yes	Yes	Yes	Yes
597	Banagram	Yes	Yes	Yes	Yes	Yes	Yes	Yes	Yes	Yes	Yes	Yes	Yes	Yes	Yes
598	Bahadurpur	Yes	b	b	b	b	b	b	Yes	Yes	Yes	Yes	Yes	Yes	Yes
599	Bishnu Nagar	Yes	b	b	b	b	b	b	a	Yes	a	Yes	No	No	No

Block T O T A L : 27 14 22 26 12 13 12 35 38 12 44 39 34 34

Nearest Town		Land Use							
		Area under different types of land use (in hectares rounded up to one decimal place)							
Name	Distance range code i.e. a for < 5 Kms, b for 5-10 Kms and c for 10+ kms .	Forests	Area under Non-agricultural Uses	Barren and Un-cultivable land	Permanent Pastures and Other Grazing Lands	Land Under Miscellaneous Tree Crops etc.	Culturable Waste Land	Name of Village	Serial Number
102	103	104	105	106	107	108	109	2	1

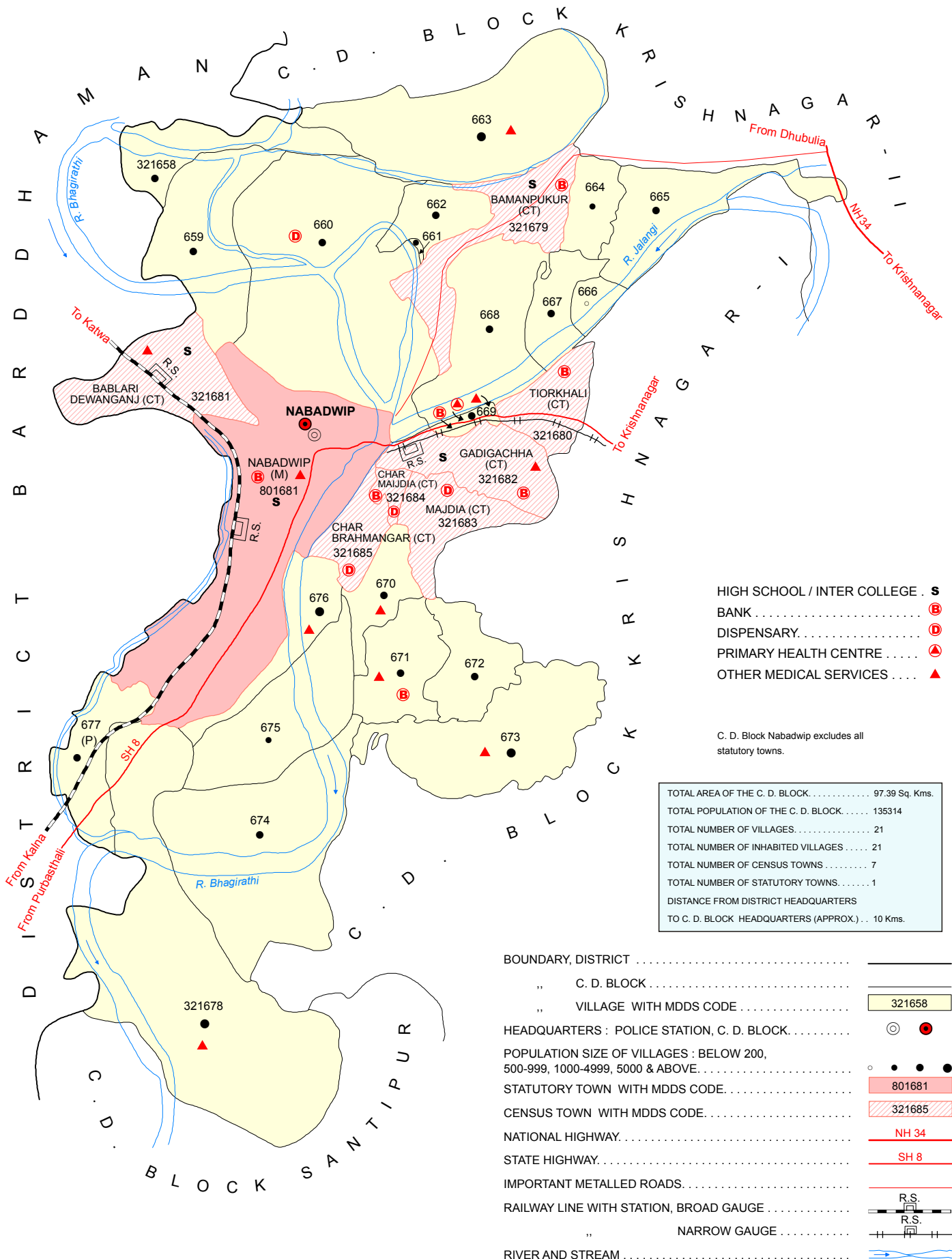
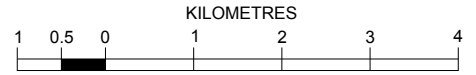
KRISHNANGAR b	0	33.8	0	0	0	0	4 Rukunpur	556
KRISHNANAGAR b	0	15.4	0	0	0	0	5.6 Bargara	557
KRISHNANAGAR b	0	66.4	0	0	0	0	5.8 Sadhanpara	558
KRISHNANAGAR b	0	9.4	0	0	0	0	2 Rakalgachhi	559
KRISHNANAGAR b	0	18.4	0	0	0	0	1 Bamanpara	560
KRISHNANAGAR b	0	21.9	0	0	0	0	3.5 Sujanpur	561
KRISHNANAGAR c	0	16	0	0	0	0	1.9 Balainagar	562
KRISHNANAGAR c	0	18.6	0	0	0	0	5.6 Durgabas	563
KRISHNANAGAR c	0	11.5	0	0	0	0	7.4 Char Behala	564
KRISHNANAGAR c	0	25.2	0	0	0	0	39.5 Belpukur	565
KRISHNANAGAR c	0	41.8	0	0	0	0	7 Sonadanga	566
KRISHNANAGAR c	0	23.8	0	0	0	0	4.4 Dwipchandrapur	567
KRISHNANAGAR c	0	15.6	0	0	0	0	6.1 Polta	568
KRISHNANAGAR b	0	44.5	0	0	0	0	0 Tatla	569
KRISHNANAGAR b	0	7.6	0	0	0	0	34.5 Chupipota	570
KRISHNANAGAR b	0	17.1	0	0	0	0	0 Kamarhati	571
KRISHNANAGAR b	0	9.9	0	0	0	0	0 Ghateswar	572
KRISHNANAGAR b	0	19.5	0	0	0	0	1.2 Khajuri	573
KRISHNAANAGA b	0	26.9	0	0	0	0	4 Gabarkuli	574
KRISHANGAR c	0	72.7	0	0	0	0	6 Singhati	575
KRISHNAGAR c	0	0.6	0	0	0	0	0 Chhagharia	576
KRISHNAGAR c	0	186.1	0	0	0	0	10 Noapara	577
KRISHNAGAR c	0	42.8	0	0	0	0	6 Chuakhali	578
KRISHNAGAR c	0	50.1	0	0	0	0	6 Rupdaha	579
KRISHNAGAR c	0	31.1	0	0	0	0	6 Pathradaha	580
KRISHNAGAR c	0	32.5	0	0	0	0	6.1 Sonatala	581
KRISHNANAGAR c	0	18.9	0	0	0	0	6 Charmahatpur	582
KRISHNANAGAR c	0	17.2	0	0	0	0	6 Armia	583
KRISHNAGAR c	0	67.4	0	0	0	0	0 Debipur	584
KRISHNAGAR c	0	47.6	0	0	0	0	6 Uttarjhitkipota	585
KRISHNAGAR c	0	93.9	0	0	0	0	1.6 Belgaon	586
KRISHNAGAR c	0	138.2	0	0	0	0	2.4 Dhubulia	587
KRISHNAGAR c	0	1.3	0	0	0	0	5.1 Kanthaliath	588
KRISHNAGAR a	0	34.9	0	0	0	0	0.2 Chaugachhahansadanga	589
KRISHNAGAR c	0	34.9	0	0	0	0	0.2 Dalai Molla	590
KRISHNAGAR c	0	6	0	0	0	0	0 Paschim Panditpur	591
KRISHNAGAR b	0	20.5	0	0	0	0	3.2 Purbapanditpur	592
KRISHNAGAR b	0	200	0	0	0	0	4 Krishna Chandrapur	593
	0	114.5	0	0	0	0	2.4 Parmedia	594
KRISHNAGAR b	0	42.1	0	0	0	0	1.5 Mayaral	595
KRISHNAGAR b	0	12.2	0	0	0	0	0 Saheb Nagar	596
KRISANAGAR c	0	70.4	0	0	0	0	5 Banagram	597
KRISHNAGAR b	0	47.2	0	0	0	0	2.8 Bahadurpur	598
NABADWIP b	0	8	0	0	0	0	0.6 Bishnu Nagar	599
0	0	0	1834.4	0	0	0	220.6 : Block T O T A L	

Land Use												
Area under different types of land use (in hectares rounded up to one decimal place)							Area irrigated by source (in hectare).					
Serial Number	Name of Village	Fallow lands other than current fallows	Current Fallows	Net Area Sown	Total Irrigated Land Area	Total Un-irrigated Land Area	Canals (C)	Wells/Tube-wells(W/TW)	Tanks/Lakes(T/L)	Water Falls(WF)	Others(O)	
1	2	110	111	112	113	114	115	116	117	118	119	
556	Rukunpur	0	0	235.8	168.8	67	0	168.8	0	0	0	
557	Bargara	0	0	420.6	297.3	123.3	0	297.3	0	0	0	
558	Sadhanpara	0	0	171	130.4	40.6	0	130.4	0	0	0	
559	Rakalgachhi	0	0	108.5	104.5	4	0	104.5	0	0	0	
560	Bamanpara	0	0	139.9	111.9	28	0	111.9	0	0	0	
561	Sujanpur	0	0	264.1	243	21.1	24.3	218.7	0	0	0	
562	Balainagar	0	0	143.8	115	28.8	23	92	0	0	0	
563	Durgabas	0	0	211.4	162.1	49.3	0	162.1	0	0	0	
564	Char Behala	0	0	313.6	141.1	172.5	0	141.1	0	0	0	
565	Belpukur	0	0	480	383.2	96.8	3.8	379.4	0	0	0	
566	Sonadanga	0	0	537.4	483.7	53.7	24.2	459.5	0	0	0	
567	Dwipchandrapur	0	0	270.6	270.6	0	0	270.6	0	0	0	
568	Polta	0	0	121.6	115.5	6.1	0	75.5	0	0	40	
569	Tatla	0	0	542.1	451.4	90.7	0	286.4	0	0	165	
570	Chupipota	0	0	28.4	6	22.4	0	6	0	0	0	
571	Kamarhati	0	0	223.5	167.6	55.9	0	167.6	0	0	0	
572	Ghateswar	0	0	82.9	64.3	18.6	0	64.3	0	0	0	
573	Khajuri	0	0	209	192.3	16.7	0	139	0	0	53.3	
574	Gabarkuli	0	0	206.7	186	20.7	0	146	0	0	40	
575	Singhati	0	0	233.7	57	176.7	0	33.6	23.4	0	0	
576	Chhagharia	0	0	139.3	106.8	32.5	0	95.3	11.5	0	0	
577	Noapara	0	0	502	408	94	0	360.5	47.5	0	0	
578	Chuakhali	0	0	133	98.9	34.1	0	91.3	7.6	0	0	
579	Rupdaha	0	0	174.5	126.1	48.4	0	118.5	7.6	0	0	
580	Pathradaha	0	0	24.4	22.4	2	0	22.4	0	0	0	
581	Sonatala	0	0	63.4	58.4	5	0	0	0	0	58.4	
582	Charmahatpur	0	0	325.9	121.9	204	0	0	0	0	121.9	
583	Armia	0	0	73	73	0	0	61.2	11.8	0	0	
584	Debipur	0	0	50	45.3	4.7	0	38	7.2	0	0	
585	Uttarjhitkipota	0	0	80.8	70.1	10.7	0	59.2	10.9	0	0	
586	Belgaon	0	0	136.8	125	11.8	0	0	0	0	125	
587	Dhubulia	0	0	451.7	400	51.7	0	400	0	0	0	
588	Kanthaliatham	0	0	43.6	42.7	0.9	0	42.7	0	0	0	
589	Chaugachhahansadanga	0	0	282.5	220.2	62.4	0	200.2	20	0	0	
590	Dalai Molla	0	0	150.5	111	39.5	0	100	11	0	0	
591	Paschim Panditpur	0	0	37.6	35.4	2.2	0	30	5.4	0	0	
592	Purbapanditpur	0	0	81	50	31	0	43.4	6.6	0	0	
593	Krishna Chandrapur	0	0	666.1	510	156.1	0	510	0	0	0	
594	Parmedia	0	0	420.9	280	140.9	0	280	0	0	0	
595	Mayaral	0	0	520	264	256	0	13.2	0	0	250.8	
596	Saheb Nagar	0	0	24.4	24	0.4	0	17.6	0	0	6.4	
597	Banagram	0	0	290.3	200	90.3	0	100	100	0	0	
598	Bahadurpur	0	0	463.6	300	163.6	0	100	0	0	200	
599	Bishnu Nagar	0	0	54.1	54.1	0	0	54.1	0	0	0	
Block T O T A L :		0	0	10134	7599	2535.1	75.3	6192.3	270.5	0		

Name of three most important commodities manufactured			Name of Village	Serial Number
First	Second	Third		
120	121	122	2	1

Belmetal	Handloom		Rukunpur	556
Handloom			Bargara	557
Bell Metal	Handloom	Beedi	Sadhanpara	558
			Rakalgachhi	559
			Bamanpara	560
Paddy			Sujanpur	561
Rice	Basket		Balainagar	562
Rice			Durgabas	563
			Char Behala	564
			Belpukur	565
			Sonadanga	566
			Dwipchandrapur	567
Rice			Polta	568
Paddy	Bidi		Tatla	569
Handloom			Chupipota	570
Buili			Kamarhati	571
Handloom			Ghateswar	572
Paddy	Bidi		Khajuri	573
Paddy	Bidi		Gabarkuli	574
			Singhati	575
			Chhagharia	576
			Noapara	577
Paddy Processing			Chuakhali	578
			Rupdaha	579
Handloom	Paddy Processing		Pathradaha	580
Paddy			Sonatala	581
			Charmahatpur	582
			Armia	583
			Debipur	584
			Uttarjhitkipota	585
			Belgaon	586
Paddy Processing	Handloom	Bidi Making	Dhubulia	587
			Kanthaliath	588
Paddy Processing	Handloom	Bidi Making	Chaugachhahansadanga	589
Paddy Processing	Hand Loom	Bidimaking	Dalai Molla	590
Paddy Processing	Handloom	Bidi Making	Paschim Panditpur	591
Paddy Processing			Purbapanditpur	592
Paddy Processing			Krishna Chandrapur	593
Paddy Processing			Parmedia	594
Paddy Processing			Mayaral	595
Paddy Processing			Saheb Nagar	596
Paddy Processing	Handloom	Bidi Making	Banagram	597
Paddy Processing			Bahadurpur	598
Paddy Processing			Bishnu Nagar	599
			: Block T O T A L	

INDIA
WEST BENGAL
C. D. BLOCK NABADWIP
DISTRICT NADIA



- HIGH SCHOOL / INTER COLLEGE . **S**
- BANK **(B)**
- DISPENSARY **(D)**
- PRIMARY HEALTH CENTRE **(▲)**
- OTHER MEDICAL SERVICES **(▲)**

C. D. Block Nabadwip excludes all statutory towns.

TOTAL AREA OF THE C. D. BLOCK	97.39 Sq. Kms.
TOTAL POPULATION OF THE C. D. BLOCK	135314
TOTAL NUMBER OF VILLAGES	21
TOTAL NUMBER OF INHABITED VILLAGES	21
TOTAL NUMBER OF CENSUS TOWNS	7
TOTAL NUMBER OF STATUTORY TOWNS	1
DISTANCE FROM DISTRICT HEADQUARTERS TO C. D. BLOCK HEADQUARTERS (APPROX.) 10 Kms.	

- BOUNDARY, DISTRICT
- .. C. D. BLOCK
- .. VILLAGE WITH MDDS CODE 321658
- HEADQUARTERS : POLICE STATION, C. D. BLOCK
- POPULATION SIZE OF VILLAGES : BELOW 200, 500-999, 1000-4999, 5000 & ABOVE
- STATUTORY TOWN WITH MDDS CODE 801681
- CENSUS TOWN WITH MDDS CODE 321685
- NATIONAL HIGHWAY NH 34
- STATE HIGHWAY SH 8
- IMPORTANT METALLED ROADS
- RAILWAY LINE WITH STATION, BROAD GAUGE R.S.
- .. NARROW GAUGE R.S.
- RIVER AND STREAM

Alphabetical List of Villages

Name of the CD Block : Nabadwip

CD Block Code (2011) : 0154

Sl. No.	Name of the Village	PLCN 2001	MDDS PLCN 2011
1	2	3	4
1	Ballaldighi	01543300	321668
2	Bankar Dhopadi	01544200	321674
3	Bharuidanga	01542500	321661
4	Brahman Para	01544000	321672
5	Brahmanagar	01543800	321670
6	Charkashthasali	01542700	321663
7	Gadkhali	01544400	321676
8	Ghasighata	01543100	321666
9	Indrakpur	01542200	321658
10	Maheshganj	01543500	321669
11	Mohisunra	01544600	321678
12	Mollapara	01543200	321667
13	Pansila	01544100	321673
14	Parmedia	01544300	321675
15	Rajapur	01542900	321664
16	Rudrapara (P)	01542400	321660
17	Sankarpur	01542300	321659
18	Sardanga	01543000	321665
19	Simul Gachi	01543900	321671
20	Teghari (P)	01544500	321677
21	Tota	01542600	321662

Census of India 2011
Amenities and Land use

Serial Number	Name of Village	Location code no.	Total area of the village (in hectares rounded up to one decimal place)	Total population (2011 census)	Number of households (2011 census)	Number of educational amenities availab village , the distance range code viz; a for for 10+ kms of nearest place where fa							
						Pre-Primary school (PP)	Primary school (P)	Middle school (M)	Secondary School (S)	Senior Secondary school (SS)	Degree college of arts science & commerce (ASC)	Engineering college(EC)	Medical college (MC)
1	2	3	4	5	6	7	8	9	10	11	12	13	14
Name of District:-Nadia													
Name of CD Block:-Nabadwip													
600	Indrakpur	321658	210.4	1992	464	2	2	1	a	a	b	c	
601	Sankarpur	321659	401.5	2580	614	3	3						
602	Rudrapara (P)	321660	1100.8	3972	882	4	4	a	a	b	b	c	
603	Bharuidanga	321661	5	625	122	2	2	a	a	a	b	c	
604	Tota	321662	142.2	1506	337	2	2	a	a	a	b	c	
605	Charkashthasali	321663	764	6304	1461	5	5	1	a	a	b	c	
606	Rajapur	321664	123.6	722	170	3	2	1	a	a	b	c	
607	Sardanga	321665	296.6	2868	665	2	2	a	a	a	b	c	
608	Ghasighata	321666	44.4	132	33	a	a	a	a	a	b	c	
609	Mollapara	321667	136.7	3492	794	3	3	b	a	a	b	c	
610	Ballaldighi	321668	401.2	4613	984	3	2	a	a	a	b	c	
611	Maheshganj	321669	27.9	2484	620	4	4	1	a		a	c	c
612	Brahmanagar	321670	143.7	1954	483	4	3	1					
613	Simul Gachi	321671	230.6	3090	784	5	5	1	a	a	b	c	
614	Brahman Para	321672	199.5	2012	476	3	3	a	a	a	b	c	
615	Pansila	321673	546.6	8200	1992	3	3	1	a	a	b	c	
616	Bankar Dhopadi	321674	774.7	4156	918	1	1	a	b	b	b	c	
617	Parmedia	321675	423.7	725	189	2	1	b	b	b	b	c	
618	Gadkhali	321676	375	5057	1204	4	4	b	b	b	b	c	
619	Teghari (P)	321677	595.7	3847	914	4	4	b	b	b	b	c	
620	Mohisunra	321678	1329	15910	3464	6	6	1	b	b	b	c	
Block T O T A L :			8272.8	76241	17570	65	61	8	0	0	0	0	0

- Village Directory

(As in 2009)

le. (If not available within the < 5 Kms, b for 5-10 Kms and c if facility is available is given).						Number of Medical Amenities available. (If not available within the village , the distance range code viz; a for < 5 Kms, b for 5-10 Kms and c for 10+ kms of nearest place where facility is available is given).												
15	16	17	18	19	20	21	22	23	24	25	26	27	28	29	30	31	Name of Village	Serial Number
Management institute (MI)	Polytechnic (Pt)	Vocational training school /ITI	Non-formal training centre (NFTC)	Special school for disabled (SSD)	Others (specify)	Community health centre (CHC)	Primary health centre (PHC)	Primary health sub centre (PHS)	Maternity and child welfare centre (MCW)	T.B. clinic (TBC)	Hospital-allopathic (HA)	Hospital-alternative medicine (HO)	Dispensary (D)	Veterinary hospital (VH)	Mobile health clinic (MHC)	Family welfare centre (FWC)		

Location CodeNo:-336

Location CodeNo:-0154

c	c	c	b	c		a	a		b	a	b	c	b	b	c	b	Indrakpur	600
						b	b	b	b	b	b	c	b	b	c	b	Sankarpur	601
c	c	c	b	c		a	a	a	b	a	a	c	1	a	c	b	Rudrapara (P)	602
c	c	c	b	c		a	a	a	b	a	a	c	a	a	c	b	Bharuidanga	603
c	c	c	b	c		b	b	b	b	b	b	c	b	a	c	b	Tota	604
c	c	b	b	c		a	a	1	b	a	b	b	b	b	c	b	Charkashthasali	605
c	c	c	c	c		a	a	a	c	a	a	c	b	a	c	b	Rajapur	606
c	c	c	b	c		a	a	a	b	b	b	c	b	a	c	b	Sardanga	607
c	c	c	b	c		a	a	a	b	a	b	c	b	b	c	b	Ghasighata	608
c	c	c	b	c		a	a	a	b	a	b	c	b	a	c	b	Mollapara	609
c	c			c		a	a	a	b	b	a	c	a	a	c	c	Ballaldighi	610
c	b	b	b	b		1	1	1	b	a	a		a	a		b	Maheshganj	611
								1									Brahmanagar	612
c	c	c	b	c		a	a	1	b	a	a	c	b	b	c	b	Simul Gachi	613
c	c	c	b	c		a	a	a	b	a	b	c	b	a	c	b	Brahman Para	614
c	c	c	b	c		b	b	1	b	b	b	c	b	b	c	b	Pansila	615
c	c	c	b	c		b	b	b	c	c	b	c	b	b	c	b	Bankar Dhopadi	616
c	c	c	b	c		b	b	b	b	b	b	c	b	b	c	b	Parmedia	617
c	c	b	b	c				1									Gadkhali	618
c	c	b	b	c		b	b	b	b	a	b	b	b	b	c	b	Teghari (P)	619
c	c	b	b	c		b	b	1	b	b	b	b	b	b	c	b	Mohisunra	620
0	0	0	0	0	0	1	1	7	0	0	0	0	1	0	0	0	: Block T O T A L	

Serial Number	Name of Village	Number of Non-Government Medical Amenities available.							Availability of drinking water - Yes / No							
		Charitable non Govt. hospital/Nursing home.	Medical practitioner with MBBS Degree	Medical practitioner with other degree	Medical practitioner with no degree	Traditional practitioner and faith healer	Medicine Shop	Others	Tap water (Treated/Untreated)	Well water (Covered / Uncovered well)	Hand Pump	Tube wells / Bore well	Spring	River / Canal	Tank / Pond / Lake	Others
1	2	32	33	34	35	36	37	38	39	40	41	42	43	44	45	46

600	Indrakpur	0	0	0	0	0	1	0	No	No	Yes	No	No	Yes	No	No
601	Sankarpur	0	0	0	1	0	1	0	No	No	Yes	Yes	No	No	No	No
602	Rudrapara (P)	0	0	0	0	0	0	0	No	No	Yes	Yes	No	Yes	No	No
603	Bharuidanga	0	0	0	0	0	0	0	No	No	Yes	Yes	No	No	Yes	No
604	Tota	0	0	0	0	0	0	0	No	No	Yes	Yes	No	No	Yes	No
605	Charkashthasali	0	0	0	1	0	1	0	No	No	Yes	Yes	No	No	No	No
606	Rajapur	0	0	0	0	0	0	0	Yes	No	No	Yes	No	No	Yes	No
607	Sardanga	0	0	0	0	0	0	0	Yes	No	Yes	Yes	No	Yes	Yes	No
608	Ghasighata	0	0	0	0	0	0	0	Yes	Yes	Yes	Yes	No	Yes	No	No
609	Mollapara	0	0	0	0	0	0	0	Yes	No	Yes	Yes	No	Yes	Yes	No
610	Ballaldighi	0	0	0	0	0	0	0	Yes	No	Yes	Yes	No	No	Yes	No
611	Maheshganj	0	0	0	1	1	2	0	Yes	No	Yes	No	No	Yes	No	No
612	Brahmanagar	0	0	0	0	0	0	0	No	No	Yes	Yes	No	No	No	No
613	Simul Gachi	0	0	4	0	0	2	0	No	No	Yes	Yes	No	No	Yes	No
614	Brahman Para	0	0	1	0	0	0	0	No	No	Yes	Yes	No	No	Yes	No
615	Pansila	0	0	2	0	0	0	0	No	No	Yes	Yes	No	No	Yes	No
616	Bankar Dhopadi	0	0	0	1	0	0	0	No	No	Yes	Yes	No	Yes	No	No
617	Parmedia	0	0	0	0	0	0	0	No	No	Yes	Yes	No	Yes	No	No
618	Gadkhali	0	0	0	0	0	1	0	No	No	Yes	Yes	No	No	No	No
619	Teghari (P)	0	0	0	0	0	1	0	No	No	Yes	Yes	No	No	No	No
620	Mohisunra	0	0	0	0	0	2	0	Yes	Yes	Yes	Yes	No	No	No	No
Block T O T A L :		0	0	7	4	1	11	0	7	2	20	19	0	8	9	0

Availability of toilet & others Yes / No				Communication and transport facilities (If amenities available code -Yes is given except for Village Pin Code ,If not available within the village , the distance range code viz; a for < 5 Kms, b for 5-10 Kms and c for 10+ kms of nearest place where facility is available is given).								
Community toilet including bath.	Community toilet excluding bath.	Rural sanitary mart or sanitary hardware outlet available near the village.	Community bio- gas or recycle of waste for productive use.	Post office(PO)	Sub post office (SPO)	Post & Telegraph office (P&TO)	Village Pin Code	Telephones (Land lines)	Public call office (PCO)	Mobile phone coverage	Name of Village	Serial Number
47	48	49	50	51	52	53	54	55	56	57	2	1

No	No	No	No	b	Yes	b	741316	a	a	Yes	Indrapur	600
No	No	No	No	b	Yes	b	741316	Yes	Yes	Yes	Sankarpur	601
No	No	No	No	b	a	b		Yes	a	Yes	Rudrapara (P)	602
No	No	No	No	b	a	b	741313	Yes	a	Yes	Bharuidanga	603
No	No	No	No	b	a	b	741313	a	a	Yes	Tota	604
No	No	No	No	b	a	b	741313	b	Yes	Yes	Charkashthasali	605
No	No	No	No	b	b	b	741125	Yes	b	Yes	Rajapur	606
No	No	No	No	b	b	b	741125	Yes	a	Yes	Sardanga	607
No	No	No	No	b	a	a	741125	Yes	a	Yes	Ghasighata	608
Yes	Yes	Yes	No	b	Yes	b	741313	Yes	Yes	Yes	Mollapara	609
No	No	Yes	No	b	a	b	741313	Yes	Yes	Yes	Ballaldighi	610
No	No	Yes	No	a	Yes	a	741315	Yes	Yes	Yes	Maheshganj	611
No	No	No	No	a	a	a	741301	Yes	Yes	Yes	Brahmanagar	612
No	No	Yes	No	b	a	a	741317	Yes	Yes	Yes	Simul Gachi	613
No	No	Yes	No	b	a	b	741126	Yes	c	Yes	Brahman Para	614
No	No	No	No	c	a	a	741317	Yes	Yes	Yes	Pansila	615
No	No	Yes	No	b	b	b	741313	a	a	Yes	Bankar Dhopadi	616
No	No	Yes	No	b	a	b	741313	a	a	Yes	Parmedia	617
No	No	No	No	b	b	b	741315	Yes	Yes	Yes	Gadkhali	618
No	No	No	No	b	Yes	b	741124	b	Yes	Yes	Teghari (P)	619
No	No	No	No	b	Yes	b	741316	a	Yes	Yes	Mohisunra	620
1	1	7	0	0	6	0	20	14	11	21	: Block T O T A L	

Communication and transport facilities (If amenities available code -Yes is given except for Village Pin Code ,If not available within the village , the distance range code viz; a for < 5 Kms, b for 5-10 Kms and c for 10+ kms of nearest place where facility is available is given).													Village connected to highway (If amenities available code viz; a for < 5 Kms, b for 5-10 Kms and c for 10+ kms of nearest place where facility is available is given).			
Serial Number	Name of Village	Internet cafes/ Common service centre (CSC)	Private courier facility	Bus service (Public & Private)	Railway stations	Auto/Modified Autos	Taxis and Vans	Tractors	Cycle-pulled rickshaws(Manual & Machine driven)	Carts driven by animals	Sea /River ferry service	Connected to national highway(NH)	Connected to state highway(SH)	Connected to major district road (MDR)	Connected to others district road	Pucca roads
1	2	58	59	60	61	62	63	64	65	66	67	68	69	70	71	72
600	Indrakpur	a	b	a	b	c	a	Yes	Yes	Yes	Yes	c	b	a	a	a
601	Sankarpur	b	b	b	b	b	b	b	Yes	Yes	c	b	b	b	b	Yes
602	Rudrapara (P)	a	b	a	b	b	a	b	Yes	Yes	Yes	b	b	a	a	a
603	Bharuidanga	a	b	a	b	a	a	a	Yes	a	b	b	a	a	a	a
604	Tota	b	b	a	b	c	a	a	Yes	Yes	a	c	b	b	a	a
605	Charkashthasali	b	b	a	b	b	b	b	Yes	Yes	Yes	c	b	a	a	Yes
606	Rajapur	b	b	b	b	b	Yes	Yes	Yes	b	b	b	b	b	b	Yes
607	Sardanga	a	b	a	c	a	a	a	Yes	Yes	a	Yes	b	a	a	Yes
608	Ghasighata	a	b	a	b	a	a	a	Yes	Yes	a	c	c	b	a	a
609	Mollapara	Yes	b	a	b	Yes	a	a	Yes	Yes	Yes	c	b		Yes	Yes
610	Ballaldighi	b	b	Yes	b	b	Yes	b	Yes	a	a	b	b		Yes	Yes
611	Maheshganj	Yes	Yes	a	Yes	b	Yes	Yes	Yes	Yes	Yes	b	Yes			Yes
612	Brahmanagar	a	a	a	a	a	Yes	Yes	Yes	Yes	a	c	a		Yes	Yes
613	Simul Gachi	b	b	Yes	b	a	Yes	a	Yes	Yes	a	c			Yes	Yes
614	Brahman Para	b	b	Yes	b	a	Yes	a	Yes	Yes	a	c	a	a	a	a
615	Pansila	b	b	Yes	b	b	Yes	a	Yes	Yes	a				Yes	Yes
616	Bankar Dhopadi	b	b	b	b	b	a	Yes	a	Yes	Yes	c		b	b	a
617	Parmedia	b	b	a	a	a	a	Yes	a	Yes	Yes	c	a	a	a	a
618	Gadkhali	b	b	b	b	b	b	b	Yes	Yes	Yes	c	a	a	a	Yes
619	Teghari (P)	b	b	b	b	b	b	b	Yes	Yes	a	c	Yes	b	a	Yes
620	Mohisunra	b	b	a	b	b	b	b	Yes	Yes	b	c	c	a	a	Yes
Block T O T A L :		2	1	4	1	1	7	6	18	19	8	1	2	0	5	13

ys,village roads, banks & credit societies
 :-Yes is given, If not available within the
 code viz; a for < 5 Kms, b for 5-10 Kms
 place where facility is available is given).

Availability of miscellaneous facilities (If amenities available code -Yes is given, If not
 available within the village , the distance range code viz; a for < 5 Kms, b for 5-10 Kms
 and c for 10+ kms of nearest place where facility is available is given).

Kutchcha roads	Water bounded macadam(WBM) roads	Navigable waterway (river/canal)(NW)	Footpaths (FP)	Commercial & Co-operative Banks	ATM	Agricultural Credit Societies	Self-Help Group (SHG)	Public distribution system (PDS) shop	Mandis / Regular market	Weekly Haat	Agricultural marketing society	Integrated Child Development Scheme (Nutritional Centres)	Anganwadi Centre (Nutritional Centres)	Others (Nutritional Centres)	Name of Village	Serial Numbr
73	74	75	76	77	78	79	80	81	82	83	84	85	86	87	2	1

a	a		Yes	a	a	c	Yes	Yes	c	a	a	Yes	Yes	a	Indrakpur	600
Yes	b	a	Yes	b	b	c	Yes	Yes	Yes	Yes	Yes	Yes	Yes	Yes	Sankarpur	601
Yes	a	a	Yes	a	a	c	Yes	Yes	c	c	b	Yes	Yes	Yes	Rudrapara (P)	602
Yes	a	a	b	a	a	c	Yes	Yes	c	b	a	Yes	Yes	Yes	Bharuidanga	603
Yes	a	a	Yes	a	b	c	Yes	Yes	c	a	a	Yes	Yes	Yes	Tota	604
Yes	a	a	Yes	b	b	c	Yes	Yes	Yes	Yes	a	Yes	Yes	Yes	Charkashthasali	605
Yes	a	a	b	a	a	c	Yes	a	c	b	b	Yes	Yes	Yes	Rajapur	606
Yes	a	Yes	Yes	a	a	c	Yes	a	c	b	a	Yes	Yes	Yes	Sardanga	607
Yes	a	a	b	a	a	c	Yes	a	c	a	a	Yes	Yes	Yes	Ghasighata	608
Yes	Yes	Yes	Yes	b	b	c	Yes	Yes	Yes	b	b	Yes	Yes	Yes	Mollapara	609
Yes		a	Yes	a	b	c	Yes	Yes	c	b	b	Yes	Yes	Yes	Ballaldighi	610
Yes	b	b	Yes	Yes	b	c	Yes	Yes	Yes	Yes	Yes	Yes	Yes	Yes	Maheshganj	611
Yes	Yes		Yes	a	a	c	Yes	Yes	Yes	Yes	a	Yes	Yes	Yes	Brahmanagar	612
Yes	a	a	Yes	Yes	c	Yes	Yes	Yes	Yes	a	a	Yes	Yes	Yes	Simul Gachi	613
Yes	a	a	Yes	b	b	c	Yes	Yes	c	a	a	Yes	Yes	Yes	Brahman Para	614
Yes	Yes	a	Yes	a	c	c	Yes	Yes	Yes	a	a	Yes	Yes	Yes	Pansila	615
Yes	Yes	Yes	Yes	b	b	c	Yes	Yes	c	b	a	Yes	Yes	Yes	Bankar Dhopadi	616
Yes	a	Yes	a	a	a	c	Yes	Yes	Yes	b	a	Yes	Yes	Yes	Parmedia	617
Yes	a	a	Yes	b	b	c	Yes	Yes	Yes	a	Yes	Yes	Yes	Yes	Gadkhali	618
Yes	b	a	Yes	b	b	c	Yes	Yes	Yes	a	a	Yes	Yes	Yes	Teghari (P)	619
Yes	b	a	Yes	b	b	c	Yes	Yes	Yes	Yes	Yes	Yes	Yes	Yes	Mohisunra	620
20	4	4	17	2	0	1	21	18	11	4	4	21	21	20	: Block T O T A L	

Availability of miscellaneous facilities (If amenities available code -Yes is given, If not available within the village , the distance range code viz; a for < 5 Kms, b for 5-10 Kms and c for 10+ kms of nearest place where facility is available is given).												Availability of electricity (Yes/No)			
Serial Number	Name of Village	ASHA (Accredited Social Health Activist)	Community centre with/without TV	Sports Field,	Sports Club / Recreation Centre	Cinema / Video Hall	Public Library	Public Reading Room	Newspaper Supply	Assembly Polling station	Birth & Death Registration Office	Power Supply for Domestic Use (ED)	Power Supply for Agricultural Use (EAG)	Power Supply for Commercial Use (EC)	Power Supply for All Uses (EA)
1	2	88	89	90	91	92	93	94	95	96	97	98	99	100	101

600	Indrakpur	a	a	Yes	Yes	b	a	a	Yes	Yes	Yes	Yes	Yes	Yes	Yes
601	Sankarpur	Yes	Yes	Yes	Yes	b	b	b	Yes	Yes	Yes	Yes	No	No	No
602	Rudrapara (P)	Yes	a	Yes	Yes	b	a	a	Yes	Yes	Yes	Yes	No	No	No
603	Bharuidanga	Yes	b	Yes	Yes	b	a	a	Yes	Yes	Yes	Yes	No	No	No
604	Tota	a	a	Yes	Yes	b	a	a	Yes	Yes	Yes	Yes	No	No	No
605	Charkashthasali	Yes	a	Yes	Yes	b	b	b	Yes	Yes	Yes	Yes	No	No	No
606	Rajapur	a	b	Yes	Yes	b	b	b	Yes	Yes	Yes	Yes	Yes	Yes	Yes
607	Sardanga	a	a	Yes	Yes	b	a	a	Yes	Yes	a	Yes	Yes	Yes	Yes
608	Ghasighata	a	a	a	a	b	a	a	a	a	a	Yes	Yes	Yes	Yes
609	Mollapara	a	a	Yes	Yes	b	Yes	b	Yes	Yes	a	Yes	Yes	Yes	Yes
610	Ballaldighi	Yes	Yes	Yes	Yes	Yes	Yes	Yes	Yes	Yes	Yes	Yes	No	Yes	No
611	Maheshganj	Yes	Yes	Yes	Yes	b	Yes	b	Yes	Yes	a	Yes	Yes	Yes	Yes
612	Brahmanagar	Yes	Yes	Yes	Yes	Yes	a	Yes	Yes	Yes	a	Yes	Yes	Yes	Yes
613	Simul Gachi	Yes	b	Yes	Yes	b	Yes	Yes	Yes	Yes	Yes	Yes	Yes	Yes	Yes
614	Brahman Para	a	b	Yes	Yes	b	a	a	Yes	Yes	a	Yes	Yes	Yes	Yes
615	Pansila	Yes	a	Yes	Yes	b	a	a	Yes	Yes	Yes	Yes	Yes	Yes	Yes
616	Bankar Dhopadi	Yes	b	Yes	Yes	b	b	b	Yes	Yes	Yes	Yes	No	No	No
617	Parmedia	Yes	b	Yes	Yes	b	a	a	Yes	Yes	Yes	Yes	No	No	No
618	Gadkhali	Yes	b	Yes	Yes	b	b	b	Yes	Yes	Yes	Yes	No	Yes	No
619	Teghari (P)	Yes	a	Yes	Yes	b	b	b	Yes	Yes	Yes	Yes	No	Yes	No
620	Mohisunra	Yes	b	Yes	Yes	b	b	b	Yes	Yes	Yes	Yes	Yes	Yes	Yes
Block T O T A L :		14	4	20	20	2	4	3	20	20	15	21	11	14	11

Nearest Town		Land Use							
		Area under different types of land use (in hectares rounded up to one decimal place)							
Name	Distance range code i.e. a for < 5 Kms, b for 5-10 Kms and c for 10+ kms .	Forests	Area under Non-agricultural Uses	Barren and Un-cultivable land	Permanent Pastures and Other Grazing Lands	Land Under Miscellaneous Tree Crops etc.	Culturable Waste Land	Name of Village	Serial Number
102	103	104	105	106	107	108	109	2	1

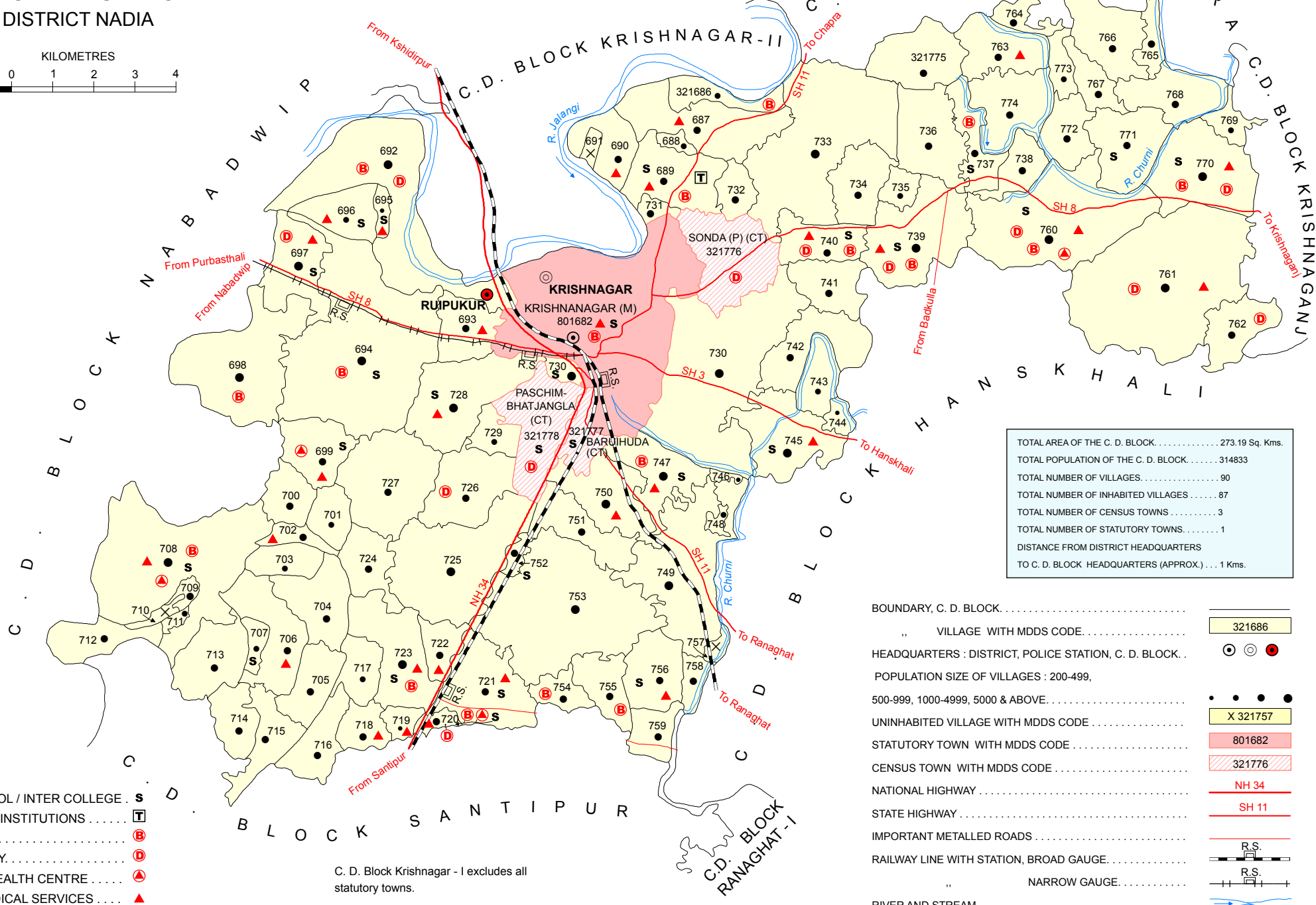
NABADWIP	a	0	34.6	0	0	0	9.3	Indrakpur	600
NABADWIP	b	0	81.4	0	0	0	17	Sankarpur	601
NABADWIP	a	0	104	0	0	0	164	Rudrapara (P)	602
NABADWIP	a	0	1	0	0	0	0	Bharuidanga	603
NABADWIP	a	0	20.9	0	0	0	29	Tota	604
NABADWIP	b	0	146.1	0	0	0	189	Charkashthasali	605
NABADWIP	b	0	22.3	0	0	0	24	Rajapur	606
NABADWIP	b	0	94	0	0	0	46	Sardanga	607
NABADWIP	c	0	0	0	0	0	0	Ghasighata	608
NABADWIP	b	0	23.6	0	0	0	32	Mollapara	609
NABADWIP	b	0	72	0	0	0	8	Ballaldighi	610
NABADWIP	a	0	8	0	0	0	4.6	Maheshganj	611
NABADWIP	b	0	19.7	0	0	0	2	Brahmanagar	612
NABADWIP	b	0	12	0	0	0	2	Simul Gachi	613
NABADWIP	a	0	34.1	0	0	0	1.9	Brahman Para	614
NABADWIP	b	0	52.6	0	0	0	5.4	Pansila	615
NABADWIP	b	0	63.2	0	0	0	77	Bankar Dhopadi	616
NABADWIP	b	0	22.3	0	0	0	42	Parmedia	617
NABADWIP	a	0	36	0	0	0	68	Gadkhali	618
NABADWIP	a	0	250.3	0	0	0	74	Teghari (P)	619
NABADWIP	c	0	277.9	0	0	0	51	Mohisunra	620
0	0	0	1376	0	0	0	846.2	: Block T O T A L	

Land Use											
Area under different types of land use (in hectares rounded up to one decimal place)							Area irrigated by source (in hectare).				
Serial Number	Name of Village	Fallow lands other than current fallows	Current Fallows	Net Area Sown	Total Irrigated Land Area	Total Un-irrigated Land Area	Canals (C)	Wells/Tube-wells(W/TW)	Tanks/Lakes(T/L)	Water Falls(WF)	Others(O)
1	2	110	111	112	113	114	115	116	117	118	119
600	Indrakpur	0	0	166.6	123	43.6	0	80	0	0	43
601	Sankarpur	0	0	303.2	239	64.2	0	100	0	0	139
602	Rudrapara (P)	0	0	832.7	771	61.7	0	771	0	0	0
603	Bharuidanga	0	0	4	2	2	0	2	0	0	0
604	Tota	0	0	92.4	86	6.4	0	40	0	0	46
605	Charkashthasali	0	0	428.8	381	47.8	0	300	0	0	81
606	Rajapur	0	0	77.2	48	29.2	0	8	0	0	40
607	Sardanga	0	0	156.7	139	17.7	0	29	0	0	110
608	Ghasighata	0	0	44.4	33	11.4	0	19	0	0	14
609	Mollapara	0	0	81	67	14	0	50	0	0	17
610	Ballaldighi	0	0	321.2	242	79.2	0	242	0	0	0
611	Maheshganj	0	0	15.3	8	7.3	0	0	0	0	8
612	Brahmanagar	0	0	122	14	108	0	0	0	0	14
613	Simul Gachi	0	0	216.6	116	100.6	0	116	0	0	0
614	Brahman Para	0	0	163.5	138	25.5	0	35	0	0	103
615	Pansila	0	0	488.6	353	135.6	0	353	0	0	0
616	Bankar Dhopadi	0	0	634.5	583	51.5	0	90	0	0	493
617	Parmedia	0	0	359.4	342	17.4	0	120	0	0	222
618	Gadkhali	0	0	271	260	11	0	35	0	0	225
619	Teghari (P)	0	0	271.4	260	11.4	0	30	0	0	230
620	Mohisunra	0	0	1000.1	842	158.1	0	120	0	0	722
Block T O T A L :		0	0	6050.6	5047	1003.6	0	2540	0	0	

Name of three most important commodities manufactured			Name of Village	Serial Number
First	Second	Third		
120	121	122	2	1

	Indrakpur	600
	Sankarpur	601
	Rudrapara (P)	602
	Bharuidanga	603
	Tota	604
	Charkashthasali	605
	Rajapur	606
	Sardanga	607
	Ghasighata	608
	Mollapara	609
	Ballaldighi	610
Rice	Maheshganj	611
	Brahmanagar	612
	Simul Gachi	613
	Brahman Para	614
	Pansila	615
	Bankar Dhopadi	616
	Parmedia	617
	Gadkhali	618
	Teghari (P)	619
	Mohisunra	620
: Block T O T A L		

INDIA
WEST BENGAL
C. D. BLOCK KRISHNAGAR - I
DISTRICT NADIA



TOTAL AREA OF THE C. D. BLOCK	273.19 Sq. Kms.
TOTAL POPULATION OF THE C. D. BLOCK	314833
TOTAL NUMBER OF VILLAGES	90
TOTAL NUMBER OF INHABITED VILLAGES	87
TOTAL NUMBER OF CENSUS TOWNS	3
TOTAL NUMBER OF STATUTORY TOWNS	1
DISTANCE FROM DISTRICT HEADQUARTERS	
TO C. D. BLOCK HEADQUARTERS (APPROX.)	1 Kms.

- HIGH SCHOOL / INTER COLLEGE **s**
- TECHNICAL INSTITUTIONS **T**
- BANK **B**
- DISPENSARY **D**
- PRIMARY HEALTH CENTRE **▲**
- OTHER MEDICAL SERVICES **▲**

C. D. Block Krishnagar - I excludes all statutory towns.

BOUNDARY, C. D. BLOCK	
" VILLAGE WITH MDSS CODE	
HEADQUARTERS : DISTRICT, POLICE STATION, C. D. BLOCK ..	
POPULATION SIZE OF VILLAGES : 200-499,	
500-999, 1000-4999, 5000 & ABOVE	
UNINHABITED VILLAGE WITH MDSS CODE	
STATUTORY TOWN WITH MDSS CODE	
CENSUS TOWN WITH MDSS CODE	
NATIONAL HIGHWAY	
STATE HIGHWAY	
IMPORTANT METALLED ROADS	
RAILWAY LINE WITH STATION, BROAD GAUGE	
" " " NARROW GAUGE	
RIVER AND STREAM	

Alphabetical List of Villages

Name of the CD Block : Krishnagar-I

CD Block Code (2011) : 0155

Sl. No.	Name of the Village	PLCN 2001	MDDS PLCN 2011
1	2	3	4
1	Adapota	01553000	321767
2	Amghata	01545800	321697
3	Andulpota	01552800	321765
4	Arsihari	01549500	321732
5	Asannagar	01552300	321760
6	Baliadanga	01547900	321718
7	Bansbaria	01550100	321738
8	Bera Beria	01550600	321743
9	Berij	01545600	321695
10	Bhaluka	01546900	321708
11	Bhandar Khola	01544800	321687
12	Bhimpur	01553300	321770
13	Bishnupur	01546000	321699
14	Boalia	01547400	321713
15	Chakchapra	01548000	321719
16	Chakdignagar	01551500	321752
17	Chakgokul Nagar	01545200	321691
18	Chakpansila	01547100	321710
19	Chaksijaipur	01547200	321711
20	Chandpur	01553500	321772
21	Chapra Dignagar	01548300	321722
22	Chhunchia	01546300	321702
23	Dafarpota	01552400	321761
24	Dakshinjhitkipota	01551300	321750
25	Damodarkhali	01553800	321775
26	Dharmma Daha	01552100	321758
27	Dignagar	01548400	321723
28	Digri	01552900	321766
29	Dogachhi (P)	01551000	321747
30	Durgapur	01551400	321751
31	Ektarpur	01546400	321703
32	Ghol Gachhi	01547800	321717
33	Ghurni (P)	01549300	321731
34	Goalpara	01547700	321716
35	Gobindapur	01553600	321773
36	Gobrapota	01550300	321740
37	Gokul Nagar	01544900	321688
38	Gopal Pur	01552200	321759
39	Hara Nagar	01545100	321690
40	Hatboalia	01551100	321748

Alphabetical List of Villages

Name of the CD Block : Krishnagar-I

CD Block Code (2011) : 0155

Sl. No.	Name of the Village	PLCN 2001	MDDS PLCN 2011
1	2	3	4
41	Hatisala	01548200	321721
42	Hazrapal	01546500	321704
43	Hijuli	01550400	321741
44	Itla	01548600	321725
45	Jaba	01544700	321686
46	Jahangirpur	01548900	321728
47	Jalalkhali	01551200	321749
48	Jalkarmathurapur	01552700	321764
49	Jatrapur	01550800	321745
50	Jeolgari	01548100	321720
51	Joania	01546700	321706
52	Joginidaha	01553200	321769
53	Kaya	01551800	321755
54	Khamar Simulia	01552000	321757
55	Khamarpara	01549700	321734
56	Krishnanagar (P)	01549200	321730
57	Krishnapur	01552600	321763
58	Kshirpuli	01550900	321746
59	Kulgachhi	01550200	321739
60	Kundapara	01546100	321700
61	Kursi	01546600	321705
62	Mahishnengra	01550500	321742
63	Mailka	01551700	321754
64	Malipota	01546800	321707
65	Monipota	01546200	321701
66	Muragachha	01553100	321768
67	Naduria	01551900	321756
68	Naldaha	01549600	321733
69	Nidhirpota	01552500	321762
70	Paninala	01545000	321689
71	Pansipara	01549800	321735
72	Poragachha	01550000	321737
73	Pukurgachhi	01553400	321771
74	Purbabhatjangla	01549900	321736
75	Rampur	01553700	321774
76	Raotara	01548800	321727
77	Rui Pukur (P)	01545300	321692
78	Sardanga	01547500	321714
79	Satgachhi	01549000	321729
80	Satkulta	01547300	321712

Alphabetical List of Villages

Name of the CD Block : Krishnagar-I

CD Block Code (2011) : 0155

Sl. No.	Name of the Village	PLCN 2001	MDDS PLCN 2011
1	2	3	4
81	Senpur	01551600	321753
82	Shyamnagar	01545700	321696
83	Sijaipur	01547000	321709
84	Simul Tala	01545400	321693
85	Singadanga	01548500	321724
86	Subarna Behar	01545500	321694
87	Tegharia	01550700	321744
88	Tetla	01548700	321726
89	Tiabali	01547600	321715
90	Usidpur	01545900	321698

Census of India 2011
Amenities and Land use

Serial Number	Name of Village	Location code no.	Total area of the village (in hectares rounded up to one decimal place)	Total population (2011 census)	Number of households (2011 census)	Number of educational amenities available in village , the distance range code viz; a for 0-5 kms, b for 5-10 kms, c for 10+ kms of nearest place where facility is available							
						Pre-Primary school (PP)	Primary school (P)	Middle school (M)	Secondary School (S)	Senior Secondary school (SS)	Degree college of arts, science & commerce (ASC)	Engineering college(EC)	Medical college (MC)
1	2	3	4	5	6	7	8	9	10	11	12	13	14

Name of District:-Nadia

Name of CD Block:-Krishnagar - I

621	Jaba	321686	80.4	991	215	2	2	1	a	a	b	c	
622	Bhandar Khola	321687	490.1	3992	923	3	3	b	a	a	b	b	c
623	Gokul Nagar	321688	25.9	803	191	2	2	a	a	a	b	b	
624	Paninala	321689	321.5	3189	719	2	2	1	1	1	b	c	
625	Hara Nagar	321690	201.5	4137	1030	2	2	1	a	a	b	c	
626	Chagokul Nagar	321691	31.5	0	0								
627	Rui Pukur (P)	321692	1042.5	7823	1859	4	4	a	a	a	a	a	
628	Simul Tala	321693	196.3	4936	1212	2	2	1	b	b	b	b	
629	Subarna Behar	321694	1263.6	15461	3630	9	9			1	b		
630	Berij	321695	46.9	321	79	1	1	a		1	b	b	c
631	Shyamnagar	321696	190.6	707	178	1	1	a		1	b	b	c
632	Amghata	321697	298.6	8037	1999	3	3	2	2	1	b		
633	Usidpur	321698	628.1	5847	1348	4	4	1	a	a	c	c	c
634	Bishnupur	321699	229.2	2068	516	2	2	1	1	1	b	c	c
635	Kundapara	321700	133.9	1908	493	1	1	b	b	b	c	c	c
636	Monipota	321701	120.5	976	239	2	2	b	b	b	c	c	c
637	Chhunchia	321702	104.1	1761	435	1	1	a	a	a	c	c	c
638	Ektarpur	321703	107.3	596	142	1	1	a	b	b	c	c	c
639	Hazrapal	321704	262.6	1724	402	1	1	a	a	a	c	c	c
640	Kursi	321705	194.5	1027	247	1	1	1	a	b	c	c	c
641	Joania	321706	315.6	2065	501	1	1	a	a	b	c	c	c
642	Malipota	321707	59.4	897	197	2	2	a		1	b	c	c
643	Bhaluka	321708	996.9	14653	3482	10	10	1	1	1	b	c	c
644	Sijaipur	321709	35	1983	465	1	1	a	a	a	b	c	c
645	Chakpansila	321710	32.5	0	0								
646	Chaksijaipur	321711	21.6	812	165	c	c						
647	Satkulta	321712	202.3	2250	529	1	1	a	a	a		c	c
648	Boalia	321713	266.1	2165	490	3	3	a	a	b	c	c	c
649	Sardanga	321714	166.3	1302	303	1	1	b	a	c	c	c	
650	Tiabali	321715	194.5	1224	280	2	2	a	a	b	c	c	c
651	Goalpara	321716	200.4	2408	567	1	1	1		a		c	
652	Ghol Gachhi	321717	152.4	550	126	1	1	a	a	a	c	c	
653	Baliadanga	321718	120.8	2524	535	1	1	1	a	a	b	c	
654	Chakchapra	321719	67.1	486	124	a	a		a	a	c	b	
655	Jeolgari	321720	35.1	2128	508	1	1	a	a		1	b	b
656	Hatisala	321721	401.8	3490	839	2	2	1	1	1	c	c	
657	Chapra Dignagar	321722	114.9	2178	535	2	2	a	a	a	c	c	
658	Dignagar	321723	357.6	6023	1452	5	5	2	2	1	b	c	
659	Singadanga	321724	199.8	1289	307	1	1	a	b	b	c	c	c
660	Itla	321725	698.5	6097	1462	5	4	1	a	a	b	b	c
661	Tetla	321726	308.9	2432	579	2	2		a	a	b	a	
662	Raotara	321727	460.4	3366	778	3	3	1	a	a	b	b	c
663	Jahangirpur	321728	467.4	6144	1428	3	3	1	1	1			
664	Satgachhi	321729	108.4	622	143	2	2	b	a	a	b	b	
665	Krishnanagar (P)	321730	1966.8	13640	3259	a	a	a	a	1	a	a	c
666	Ghurni (P)	321731	128.3	1694	396	1	1	a	a	a	b	b	

- Village Directory

(As in 2009)

le. (If not available within the < 5 Kms, b for 5-10 Kms and c facility is available is given).					Number of Medical Amenities available. (If not available within the village , the distance range code viz; a for < 5 Kms, b for 5-10 Kms and c for 10+ kms of nearest place where facility is available is given).							Name of Village	Serial Number					
Management institute (MI)	Polytechnic (Pt)	Vocational training school /ITI	Non-formal training centre (NFTC)	Special school for disabled (SSD)	Others (specify)	Community health centre (CHC)	Primary health centre (PHC)	Primary health sub centre (PHS)	Maternity and child welfare centre (MCW)	T.B. clinic (TBC)	Hospital-allopathic (HA)			Hospital-alternative medicine (HO)	Dispensary (D)	Veterinary hospital (VH)	Mobile health clinic (MHC)	Family welfare centre (FWC)
15	16	17	18	19	20	21	22	23	24	25	26	27	28	29	30	31	2	1

Location CodeNo:-336

Location CodeNo:-0155

c	b	b	b	b		b	c	a	b	c	b		b	b	b	b	Jaba	621
b	b	b	b	b		b	c	1	b	c	b	b	b	b	b	b	Bhandar Khola	622
b	b	b	b	b			c	a	b	c	b		b	b	b	b	Gokul Nagar	623
	b	1	b			1	c	1	b	c	b		a	b	b	b	Paninala	624
	b	b		b		b	c	1	b	c	b		b	b	b	b	Hara Nagar	625
		a	a	c		a	a	a	a	a	a		1	a	a	a	Chakgokul Nagar	626
	b								1								Rui Pukur (P)	627
	b	b															Simul Tala	628
	b	b	1	c		b	b	b		1	b	b	b	a	b	a	Subarna Behar	629
	b	b	1	c		b	b	b		1	b	b	b	a	a	b	Berij	630
		b	2			b	b	1	1	b	b	a	1	1	b	1	Shyamnagar	631
						b	b	1	1	b	b	a	1	1	b	1	Amghata	632
c	c	c				a	a	a	a	c	c	c	a	a			Usidpur	633
c	b	b	c	c		b	a	1	1	1	1	c	c	c			Bishnupur	634
c	c	c	c	c		b	a	a	a	c	c	c	a	a	a	a	Kundapara	635
c	c	c		c		b	b	b	b	b	b	c	b	b	b	b	Monipota	636
c	c	c	c	c		c	a	1	1	c	c	c	a	1	1	1	Chhunchia	637
c	c	c	c	c		b	b	a	a	b	c	c	b	a	a	a	Ektarpur	638
c	c	c	c	c		c	b	a	a	c	c	c	a	a	a	a	Hazrapal	639
c	c	c	c	c		b	b	b	b	b	b		b	b			Kursi	640
c	c	b				c	b	1	a	a	a	c	a	c	1	1	Joania	641
c	c	c		c		b	c	b	b	c	b	b	b	b	b	b	Malipota	642
		c	c	c			1	1	b	b	c	c	c	b	c	b	Bhaluka	643
c	c	c	c	c		b	b	a	b	b	b	b	b	b	b	b	Sijaipur	644
																	Chakpansila	645
						c	b	a	b	b	b	b	b	b	c	c	Chaksijaipur	646
c	c	c	c	c			a		b	b	b		b	b	b	b	Satkulta	647
c	c	c				c	b	b	b	b	b	c	b	c	a	a	Boalia	648
		c	c	c		c	c	c	c	c	c	c	c	b	a	a	Sardanga	649
c	c	c	c	c		c	b	b	b	b	b	c	b	b	b	b	Tiabali	650
c	c	c	c	c			a		a	b	b		a				Goalpara	651
c	c	c	c	c			a		a				a				Ghol Gachhi	652
b		b	b	b		1		1		1							Baliadanga	653
b	c	c		c				1	1	1							Chakchapra	654
b	b	c	c	c		1	1	1	c		1	b	b	2	1	1	Jeolgari	655
c	c	c	c	c				1	1	1					1		Hatisala	656
c	c	c	c	c				1	1	1					1		Chapra Dignagar	657
c	c	c	c	c				1	1	1					1		Dignagar	658
c	c	c	c	c		b	b	b	b	b	c	c	b	a	a	a	Singadanga	659
b	b	b	b	b		b	b	a	a	b	b	b	a	b	b	a	Isla	660
a	b	b		b		b	c	a	b	c	b	b	3	b	b	b	Tetla	661
b	b	b	b	b		b	b	b	b	b	b	b	a	b	b	b	Raotara	662
								1									Jahangirpur	663
	a																Satgachhi	664
a	a	a	a	a		a	a	a	a	a	a	c	a	a	a	a	Krishnanagar (P)	665
	b	b	b	b		a	a	b	c	b			b	b	b	b	Ghurni (P)	666

Serial Number	Name of Village	Number of Non-Government Medical Amenities available.							Availability of drinking water - Yes / No							
		Charitable non Govt. hospital/Nursing home.	Medical practitioner with MBBS Degree	Medical practitioner with other degree	Medical practitioner with no degree	Traditional practitioner and faith healer.	Medicine Shop	Others	Tap water (Treated/Untreated)	Well water (Covered / Uncovered well)	Hand Pump	Tube wells / Bore well	Spring	River / Canal	Tank / Pond / Lake	Others
1	2	32	33	34	35	36	37	38	39	40	41	42	43	44	45	46

621	Jaba	0	0	0	0	0	0	0	No	No	Yes	No	No	Yes	No	No
622	Bhandar Khola	0	0	0	0	0	1	0	No	No	Yes	No	No	Yes	No	No
623	Gokul Nagar	0	0	0	0	0	0	0	No	No	Yes	No	No	No	Yes	No
624	Paninala	0	0	0	0	0	0	0	No	No	Yes	No	No	No	No	No
625	Hara Nagar	0	0	0	0	0	0	0	No	No	Yes	No	No	Yes	No	No
626	Chakgokul Nagar															
627	Rui Pukur (P)	0	0	0	0	0	0	0	No	No	Yes	No	No	No	No	No
628	Simul Tala	0	0	0	0	0	0	0	No	No	Yes	No	No	No	Yes	No
629	Subarna Behar	0	0	0	0	0	0	0	No	No	Yes	No	No	No	Yes	No
630	Berij	0	0	0	0	0	0	0	No	No	Yes	No	No	No	No	No
631	Shyamnagar	0	0	0	0	0	0	0	No	No	Yes	No	No	No	No	No
632	Amghata	0	0	0	0	0	1	0	No	No	Yes	No	No	No	No	No
633	Usidpur	0	0	0	0	0	0	0	Yes	No	Yes	Yes	No	No	No	No
634	Bishnupur	0	0	0	0	0	0	0	Yes	No	Yes	Yes	No	No	Yes	No
635	Kundapara	0	0	0	0	0	0	0	Yes	No	Yes	Yes	No	No	Yes	No
636	Monipota	0	0	0	0	0	0	0	Yes	No	Yes	Yes	No	No	Yes	No
637	Chhunchia	0	0	0	0	0	0	0	Yes	No	Yes	Yes	No	No	No	No
638	Ektarpur	0	0	0	0	0	0	0	Yes	No	Yes	Yes	No	No	No	No
639	Hazrapal	0	0	0	0	0	0	0	Yes	No	Yes	Yes	No	No	No	No
640	Kursi	0	0	0	0	0	0	0	Yes	No	Yes	Yes	No	No	No	No
641	Joania	0	0	0	0	0	0	0	Yes	No	Yes	Yes	No	No	No	No
642	Malipota	0	0	0	0	0	0	0	Yes	No	Yes	Yes	No	No	No	Yes
643	Bhaluka	0	0	1	1	2	12	6500	Yes	No	Yes	Yes	No	No	No	No
644	Sijaipur	0	0	0	0	0	0	0	Yes	No	No	No	No	No	No	No
645	Chakpansila															
646	Chaksijaipur	0	0	0	0	0	0	0	Yes	No	Yes	Yes	No	No	No	No
647	Satkulta	0	0	0	0	0	0	0	Yes	No	Yes	Yes	No	No	No	No
648	Boalia	0	0	0	0	0	0	0	Yes	No	Yes	Yes	No	No	No	No
649	Sardanga	0	0	0	0	0	0	0	No	No	Yes	Yes	No	No	No	No
650	Tiabali	0	0	0	0	0	0	0	Yes	No	Yes	Yes	No	No	No	No
651	Goalpara	0	0	0	2	0	0	0	Yes	No	Yes	Yes	No	No	Yes	No
652	Ghol Gachhi	0	0	0	0	0	0	0	Yes	No	Yes	Yes	No	Yes	Yes	No
653	Baliadanga	0	0	0	1	0	0	0	Yes	No	Yes	Yes	No	No	Yes	No
654	Chakchapra	0	0	0	0	0	0	0	Yes	Yes	Yes	Yes	No	Yes	Yes	No
655	Jeolgari	0	0	0	0	0	0	0	Yes	No	Yes	Yes	No	No	Yes	No
656	Hatisala	0	0	3	3	0	0	0	Yes	No	Yes	Yes	No	No	Yes	No
657	Chapra Dignagar	0	0	0	0	0	0	0	Yes	No	Yes	Yes	No	No	Yes	No
658	Dignagar	0	0	2	2	0	0	0	Yes	No	Yes	Yes	No	No	Yes	No
659	Singadanga	0	0	0	0	0	0	0	Yes	No	Yes	Yes	No	No	No	No
660	Itla	0	0	0	0	0	0	0	No	No	No	Yes	No	No	Yes	No
661	Tetla	0	0	2	0	0	3	0	No	Yes	Yes	Yes	No	No	Yes	No
662	Raotara	0	0	0	0	0	0	0	Yes	No	Yes	Yes	No	No	No	No
663	Jahangirpur	0	0	0	0	0	0	0	No	No	Yes	No	No	No	Yes	No
664	Satgachhi	0	0	0	0	0	0	0	No	No	Yes	No	No	No	Yes	No
665	Krishnanagar (P)	0	0	0	1	0	2	0	No	No	No	Yes	No	No	No	No
666	Ghurni (P)	0	0	0	0	0	0	0	No	No	Yes	No	No	No	No	No

Availability of toilet & others Yes / No				Communication and transport facilities (If amenities available code -Yes is given except for Village Pin Code ,If not available within the village , the distance range code viz; a for < 5 Kms, b for 5-10 Kms and c for 10+ kms of nearest place where facility is available is given).								
Community toilet including bath.	Community toilet excluding bath.	Rural sanitary mart or sanitary hardware outlet available near the village.	Community bio- gas or recycle of waste for productive use.	Post office(PO)	Sub post office (SPO)	Post & Telegraph office (P&TO)	Village Pin Code	Telephones (Land lines)	Public call office (PCO)	Mobile phone coverage	Name of Village	Serial Number
47	48	49	50	51	52	53	54	55	56	57	2	1

No	No	No	No	a	a	b	741164	Yes	Yes	Yes	Jaba	621
No	No	No	No	a	Yes	a	741103	Yes	a	Yes	Bhandar Khola	622
No	No	Yes	No	a	a	b	741103	Yes	a	Yes	Gokul Nagar	623
No	No	No	No	a	a	a	741103	Yes	Yes	Yes	Paninala	624
No	No	No	No	a	a	a	741103	Yes	a	Yes	Hara Nagar	625
											Chakgokul Nagar	626
No	No	Yes	No	Yes	a	b	741101	Yes	Yes	Yes	Rui Pukur (P)	627
No	No	No	No	a	b	b	741101	Yes	Yes	a	Simul Tala	628
No	No	No	No	b		b	741315	Yes	Yes	Yes	Subarna Behar	629
No	No	Yes	No	Yes	b	b	741103	Yes	Yes	Yes	Berij	630
No	No	Yes	No	Yes	b	b	741103	Yes	Yes	Yes	Shyamnagar	631
No	No	Yes	No	Yes	b	b	741315	Yes	Yes	Yes	Amghata	632
No	No	No	No	a	a	b	741315	Yes	Yes	Yes	Usidpur	633
No	No	Yes	No	c	b	b	741103	Yes	Yes	Yes	Bishnupur	634
No	No	Yes	No	a		a	741317	Yes	a	Yes	Kundapara	635
No	No	Yes	No	c	b	b	741103	b	b	Yes	Monipota	636
No	No	Yes	No	a	a	a	741103	Yes	a	Yes	Chhunchia	637
No	No	Yes	No	c	b	b	741103	a	b	Yes	Ektarpur	638
No	No	Yes	No	a	a	a	741317	Yes	a	Yes	Hazrapal	639
No	No	Yes	No	b	b	b	741317	a	b	Yes	Kursi	640
No	No	No	No	Yes		b	741317	Yes	Yes	Yes	Joania	641
No	No	Yes	No	c	b	b	741317	Yes	Yes	Yes	Malipota	642
Yes	Yes	No	No		Yes	Yes	741317	Yes	Yes	Yes	Bhaluka	643
No	No	No	No	a		b	741103	Yes	a	Yes	Sijaipur	644
											Chakpansila	645
No	No	No	No		Yes	b	741103	a	b	Yes	Chaksijaipur	646
No	No	No	No	a	a	a	741103	Yes	Yes	Yes	Satkulta	647
No	No	No	No	a	b	b	741317	Yes	Yes	Yes	Boalia	648
No	No	No	No			c	741317	a	b	Yes	Sardanga	649
No	No	Yes	No	c	b	b	741317	b	b	Yes	Tiabali	650
No	No	No	No	c	a	b	742202	Yes	Yes	Yes	Goalpara	651
No	No	No	No	c	a	c	741401	Yes	Yes	Yes	Ghol Gachhi	652
No	No	No	No	c	a	b	741317	Yes	Yes	Yes	Baliadanga	653
No	No	No	No	b	a	b	741103	Yes	Yes	Yes	Chakchapra	654
No	No	No	No	c	a	a	741401	Yes	b	Yes	Jeolgari	655
No	No	No	No	c	Yes	b	741401	Yes	Yes	Yes	Hatisala	656
No	No	No	No	c	a	b	741401	Yes	Yes	Yes	Chapra Dignagar	657
No	No	No	No	c	a	b	741401	Yes	Yes	Yes	Dignagar	658
No	No	Yes	No	b	b	b	741103	a	b	Yes	Singadanga	659
No	No	No	No	b	a	b	741401	Yes	Yes	Yes	Itla	660
No	No	No	No	b	a	b	741103	Yes	Yes	Yes	Tetla	661
No	No	Yes	No	b	b	b	741103	Yes	a	Yes	Raotara	662
No	No	No	No	Yes		b	741103		a		Jahangirpur	663
No	No	No	No	a	b	b	741102	Yes	Yes	Yes	Satgachhi	664
No	No	Yes	No	a	a	a	741102	Yes	Yes	Yes	Krishnanagar (P)	665
No	No	No	No	Yes	a	b	741103	Yes	a	Yes	Ghurni (P)	666

Communication and transport facilities (If amenities available code -Yes is given except for Village Pin Code ,If not available within the village , the distance range code viz; a for < 5 Kms, b for 5-10 Kms and c for 10+ kms of nearest place where facility is available is given).													Village connected to highway (If amenities available code viz; a for < 5 Kms, b for 5-10 Kms and c for 10+ kms of nearest place where facility is available is given).			
Serial Number	Name of Village	Internet cafes/ Common service centre (CSC)	Private courier facility	Bus service (Public & Private)	Railway stations	Auto/Modified Autos	Taxis and Vans	Tractors	Cycle-pulled rickshaws(Manual & Machine driven)	Carts driven by animals	Sea /River ferry service	Connected to national highway(NH)	Connected to state highway(SH)	Connected to major district road (MDR)	Connected to others district road	Pucca roads
1	2	58	59	60	61	62	63	64	65	66	67	68	69	70	71	72

621	Jaba	b	b	Yes	c	b	b	Yes	Yes	Yes	Yes	c		b	b	Yes
622	Bhandar Khola	a	b	Yes	b	b	b	Yes	Yes	Yes	Yes	b	Yes	b	b	b
623	Gokul Nagar	b	b	Yes	b	b	b	a	Yes	Yes	a	c		b	b	a
624	Paninala	a	b	Yes	b	b	b	b	a	Yes	a	b	Yes	a	a	Yes
625	Hara Nagar	a	a	a	b	b	b	b	b	Yes	Yes	b	a	a	a	Yes
626	Chakgokul Nagar															
627	Rui Pukur (P)	Yes	Yes	Yes	Yes	Yes	Yes	Yes	Yes	Yes	a				Yes	Yes
628	Simul Tala	b	b	Yes	b	c	Yes	Yes	Yes	a	c	b	Yes			a
629	Subarna Behar	c	b	Yes	Yes	c	Yes	Yes	Yes	Yes	c	a	Yes		Yes	Yes
630	Berij	b	b	a	b	b	a	a	Yes	Yes	b	a	a		Yes	a
631	Shyamnagar	b	b	a	b	a	a	Yes	Yes	Yes	b	a	a		Yes	a
632	Amghata	b	b	Yes	Yes	Yes	Yes	Yes	Yes	Yes	b	b	Yes		a	Yes
633	Usidpur	Yes	Yes	Yes	b	Yes	Yes	Yes	Yes	Yes	b	c			Yes	Yes
634	Bishnupur	b	b	Yes	c	b	b	Yes	Yes	Yes	c	c			Yes	Yes
635	Kundapara	b	b	a	c	b	b	Yes	Yes	Yes	b	b	a	a	Yes	Yes
636	Monipota	b	c	a	c	c	a	a	Yes	Yes	c	c	a	a	a	a
637	Chhunchia	c	c	a	c	c	c	Yes	Yes	Yes	b	b	a	a	Yes	Yes
638	Ektarpur	b	b	b	c	c	b	b	Yes	Yes	c	b	b	b	Yes	Yes
639	Hazrapal	c	c	b	c	c	c	Yes	Yes	Yes	c	c	b	b	Yes	Yes
640	Kursi	a	c	a	c	c	b	Yes	Yes	Yes	c	b	a	a	a	a
641	Joania	c	c	b	c	c	a	a	Yes	a	c	b	b	a	a	Yes
642	Malipota	b	b	Yes	c	b	b	Yes	Yes	Yes	c	b	b	b	b	Yes
643	Bhaluka	Yes	c	Yes	c	Yes	Yes	Yes	Yes	Yes	c	c	b	b	Yes	Yes
644	Sijaipur	a	c	a	c	c	Yes	Yes	Yes	Yes	b	c	c	b	b	Yes
645	Chakpansila															
646	Chaksijaipur	c	b	a	c	c	a	b	Yes	Yes	c					a
647	Satkulta	a	c	a	c	c	Yes	Yes	Yes	Yes	b	c	c	c	b	a
648	Boalia	c	b	a	c	c	a	b	Yes	a	c	b	b	a	a	Yes
649	Sardanga	c	b	Yes	c	c	a	b	Yes	Yes	c	b	c	a	a	Yes
650	Tiabali	b	c	b	c	c	b	b	Yes	Yes	c	b	b	b	b	b
651	Goalpara	b	b	Yes	b	b	Yes	Yes	Yes	Yes	c	b			Yes	Yes
652	Ghol Gachhi	a	b	Yes	b	c	Yes	Yes	Yes	Yes	c	a			Yes	a
653	Baliadanga	a	b	Yes	b	c	Yes	Yes	Yes	Yes	c	a			Yes	Yes
654	Chakchapra	a	b	Yes	Yes	c	Yes	Yes	Yes	Yes	c					a
655	Jeolgari	Yes	b	a	a	b	Yes	Yes	Yes	Yes	a	Yes	a	b	b	Yes
656	Hatisala	Yes	b	Yes	Yes	b	Yes	Yes	Yes	Yes	c				Yes	Yes
657	Chapra Dignagar	a	Yes	Yes	a	b	Yes	Yes	Yes	Yes	c	Yes			Yes	Yes
658	Dignagar	a	b	Yes	a	b	Yes	Yes	Yes	Yes	c	Yes			Yes	Yes
659	Singadanga	b	c	b	b	b	b	b	Yes	Yes	c	b	b	b	Yes	Yes
660	Itla	a	a	a	a	b	b	b	Yes	Yes	c	Yes				a
661	Tetla	b	b	Yes	b	b	Yes	Yes	Yes	Yes	c					a
662	Raotara	b	b	a	b	b	b	Yes	Yes	Yes	c	b	a	a	Yes	Yes
663	Jahangirpur	c	b	a	c	b	Yes	a	Yes	a	c	b	b		a	Yes
664	Satgachhi	b	b	Yes	b	a	Yes	Yes	Yes	a	c	b	b	b	b	b
665	Krishnanagar (P)	a	a	Yes	Yes	a	Yes	a	Yes	a	c	Yes		Yes	Yes	Yes
666	Ghurni (P)	b	b	Yes	b	b	b	Yes	Yes	Yes	a	b		b	b	Yes

ys,village roads, banks & credit societies
 - Yes is given, If not available within the
 code viz; a for < 5 Kms, b for 5-10 Kms
 place where facility is available is given).

Availability of miscellaneous facilities (If amenities available code -Yes is given, If not
 available within the village , the distance range code viz; a for < 5 Kms, b for 5-10 Kms
 and c for 10+ kms of nearest place where facility is available is given).

Kutchcha roads	Water bounded macadam(WBM) road	Navigable waterway (river/canal)(NW)	Footpaths (FP)	Commercial & Co-operative Banks	ATM	Agricultural Credit Societies	Self-Help Group (SHG)	Public distribution system (PDS) shop	Mandis / Regular market	Weekly Haat	Agricultural marketing society	Integrated Child Development Scheme (Nutritional Centres)	Anganwadi Centre (Nutritional Centres)	Others (Nutritional Centres)	Name of Village	Serial Numbr
73	74	75	76	77	78	79	80	81	82	83	84	85	86	87	2	1

Yes	Yes	Yes	b	Yes	b	Yes	Yes	Yes	c	Yes	Yes	Yes	Yes	Yes	Jaba	621
Yes	Yes	Yes	Yes	a	b	c	Yes	a	c	a	a	b	Yes	Yes	Bhandar Khola	622
Yes	Yes	a	b	a	b	c	Yes	Yes	c	Yes	Yes	Yes	Yes	Yes	Gokul Nagar	623
a	Yes		Yes	Yes	a	Yes	Yes	Yes	c	Yes	Yes	Yes	Yes	Yes	Paninala	624
Yes	Yes	Yes	Yes	a	a	c	Yes	Yes	c	Yes	Yes	Yes	Yes	Yes	Hara Nagar	625
															Chakgokul Nagar	626
Yes	Yes	Yes	Yes	Yes	a	Yes	Yes	Yes	Yes	Yes	Yes	Yes	Yes	Yes	Rui Pukur (P)	627
Yes	Yes	Yes	Yes		c	Yes	Yes	c	Yes	Yes	Yes	Yes	Yes	Yes	Simul Tala	628
Yes	Yes	Yes	Yes	Yes	Yes	Yes	Yes	Yes	Yes	Yes	Yes	Yes	Yes	Yes	Subarna Behar	629
Yes	b	b	b	b	b	Yes	Yes	Yes	c	Yes	Yes	Yes	Yes	Yes	Berij	630
Yes	b	b	b	b	b	Yes	Yes	Yes	c	Yes	Yes	Yes	Yes	Yes	Shyamnagar	631
Yes		b	Yes	b	b	Yes	Yes	Yes	Yes	Yes	Yes	Yes	Yes	Yes	Amghata	632
Yes	Yes	b	Yes	Yes	a	Yes	Yes	Yes	c	a	a	Yes	Yes	Yes	Usidpur	633
Yes			Yes	b	b	Yes	Yes	Yes	c	Yes	Yes	Yes	Yes	Yes	Bishnupur	634
Yes		b	Yes	b	b	c	Yes	Yes	c	a	b	Yes	Yes	Yes	Kundapara	635
Yes	Yes	Yes	Yes	c	c	c	Yes	a	c	a	c	Yes	Yes	Yes	Monipota	636
Yes		c	Yes	c	b	c	Yes	a	c	a	b	Yes	Yes	Yes	Chhunchia	637
Yes	Yes	Yes		c	c	c	Yes	Yes	Yes	Yes	Yes	Yes	Yes	Yes	Ektarpur	638
Yes		c	Yes	c	c	c	Yes	Yes	Yes	a	c	Yes	Yes	Yes	Hazrapal	639
Yes	Yes	Yes	Yes		c	c	Yes	a	c	b	c	Yes	Yes	Yes	Kursi	640
Yes	Yes		Yes	c	c	b	Yes	a	b	b	b	Yes	Yes	Yes	Joania	641
Yes	Yes			c	c	c	Yes	Yes	c	Yes	Yes	Yes	Yes	Yes	Malipota	642
Yes	Yes	Yes	Yes	Yes	c	Yes	Yes	Yes	Yes	Yes	Yes	Yes	Yes	Yes	Bhaluka	643
Yes	Yes		Yes	a	c	c	Yes	Yes	c	Yes	b	Yes	Yes	Yes	Sijaipur	644
															Chakpansila	645
Yes	Yes				c	Yes	Yes	c	Yes	Yes	Yes	Yes	Yes	Yes	Chaksijaipur	646
Yes	Yes	b	Yes	a	c	c	Yes	Yes	c	Yes	Yes	Yes	Yes	Yes	Satkulta	647
Yes	Yes		Yes	c	c	b	Yes	a	b	b	b	Yes	Yes	Yes	Boalia	648
Yes	Yes		Yes	c	c	c	Yes	b	c	c	c	Yes	Yes	Yes	Sardanga	649
Yes	b	Yes	Yes	c	c	b	Yes	Yes	b	b	c	Yes	Yes	Yes	Tiabali	650
Yes	Yes	Yes	Yes	a	b	c	Yes	Yes	Yes	Yes	Yes	Yes	Yes	Yes	Goalpara	651
Yes	Yes	Yes	Yes	a	b	c	Yes	Yes	c	c	Yes	Yes	Yes	Yes	Ghol Gachhi	652
Yes	Yes	b	Yes	a	b	c	Yes	Yes	b	Yes	Yes	Yes	Yes	Yes	Baliadanga	653
Yes	Yes		Yes	a	b	c	Yes	Yes	c	c	Yes	Yes	Yes	Yes	Chakchapra	654
Yes	Yes	a	Yes	Yes	b	c	Yes	Yes	c	a	a	Yes	Yes	Yes	Jeolgari	655
Yes	Yes		Yes	a	b	c	Yes	Yes	Yes	c	Yes	Yes	Yes	Yes	Hatisala	656
Yes	Yes		Yes	a	b	c	Yes	Yes	c	c	a	Yes	Yes	Yes	Chapra Dignagar	657
Yes	Yes		Yes	Yes	b	Yes	Yes	Yes	Yes	Yes	Yes	Yes	Yes	Yes	Dignagar	658
Yes	Yes	Yes	Yes	b	c	b	Yes	a	c	b	b	Yes	Yes	b	Singadanga	659
Yes			Yes	a	b	b	Yes	Yes	Yes	Yes	Yes	Yes	Yes	Yes	Itla	660
Yes			Yes	b	b	b	Yes	b	Yes	a	b	b	Yes	Yes	Tetla	661
Yes		c	Yes	b	b	c	Yes	Yes	c	b	b	Yes	Yes	Yes	Raotara	662
a	Yes	a	Yes		c	Yes	Yes	b	Yes	Yes	Yes	Yes	Yes	Yes	Jahangirpur	663
b	b	b	b		c	Yes	Yes	c	a	b	Yes	Yes	Yes	Yes	Satgachhi	664
Yes	Yes	a	Yes	a	a	c	Yes	Yes	Yes	Yes	a	a	Yes	Yes	Krishnanagar (P)	665
Yes	Yes	a	Yes	a	a	c	Yes	Yes	Yes	Yes	Yes	Yes	Yes	Yes	Ghurni (P)	666

Availability of miscellaneous facilities (If amenities available code -Yes is given, If not available within the village , the distance range code viz; a for < 5 Kms, b for 5-10 Kms and c for 10+ kms of nearest place where facility is available is given).													Availability of electricity (Yes/No)			
Serial Number	Name of Village	ASHA (Accredited Social Health Activist)	Community centre with/without TV	Sports Field,	Sports Club / Recreation Centre	Cinema / Video Hall	Public Library	Public Reading Room	Newspaper Supply	Assembly Polling station	Birth & Death Registration Office	Power Supply for Domestic Use (ED)	Power Supply for Agricultural Use (EAG)	Power Supply for Commercial Use (EC)	Power Supply for All Uses (EA)	
1	2	88	89	90	91	92	93	94	95	96	97	98	99	100	101	

621	Jaba	Yes	Yes	Yes	Yes	Yes	Yes	Yes	Yes	Yes	Yes	Yes	No	No	No
622	Bhandar Khola	Yes	a	Yes	Yes	b	Yes	Yes	Yes	Yes	a	Yes	No	No	No
623	Gokul Nagar	Yes	Yes	Yes	Yes	Yes	Yes	Yes	Yes	Yes	Yes	Yes	No	No	No
624	Paninala	Yes	Yes	Yes	Yes	Yes	Yes	Yes	Yes	Yes	Yes	Yes	No	No	No
625	Hara Nagar	Yes	Yes	Yes	Yes	Yes	Yes	Yes	Yes	Yes	Yes	Yes	Yes	Yes	Yes
626	Chakgokul Nagar														
627	Rui Pukur (P)	Yes	Yes	Yes	Yes	Yes	Yes	Yes	Yes	Yes	Yes	Yes	Yes	Yes	Yes
628	Simul Tala	Yes	Yes	Yes	Yes	b	b	Yes	Yes	Yes	b	Yes	Yes	Yes	Yes
629	Subarna Behar	Yes	Yes	Yes	Yes	Yes	Yes	Yes	Yes	Yes	Yes	Yes	Yes	Yes	Yes
630	Berij	Yes	Yes	Yes	Yes	Yes	Yes	Yes	Yes	Yes	Yes	Yes	Yes	Yes	Yes
631	Shyamnagar	Yes	Yes	Yes	Yes	Yes	Yes	Yes	Yes	Yes	Yes	Yes	Yes	Yes	Yes
632	Amghata	Yes	Yes	Yes	Yes	Yes	Yes	Yes	Yes	Yes	Yes	Yes	Yes	Yes	Yes
633	Usidpur	Yes	Yes	a	a	c	a	a	a	Yes	a	Yes	Yes	Yes	Yes
634	Bishnupur	Yes	Yes	Yes	Yes	Yes	Yes	Yes	Yes	Yes	Yes	Yes	Yes	No	No
635	Kundapara	Yes	b	a	b	b	a	a	Yes	Yes	a	Yes	Yes	No	No
636	Monipota	Yes	Yes	a	a	c	b	b	b	c	a	Yes	No	No	No
637	Chhunchia	Yes	Yes	Yes	c	c	a	a	Yes	Yes	Yes	Yes	Yes	No	No
638	Ektarpur	Yes	Yes	Yes	Yes	Yes	Yes	Yes	Yes	Yes	Yes	Yes	No	No	No
639	Hazrapal	Yes	Yes	a	Yes	c	a	a	Yes	Yes	a	Yes	Yes	No	No
640	Kursi	Yes	b	a	b	c	b	b	b	a	b	Yes	Yes	No	No
641	Joania	Yes	c	a	c	c	b	c	b	c	b	Yes	No	No	No
642	Malipota	Yes	Yes	Yes	Yes	Yes	Yes	Yes	Yes	Yes	Yes	Yes	Yes	No	No
643	Bhaluka	Yes	Yes	Yes	b	b	Yes	Yes	Yes	Yes	Yes	Yes	Yes	Yes	Yes
644	Sijaipur	Yes	Yes	Yes	Yes	Yes	Yes	Yes	Yes	Yes	Yes	Yes	Yes	Yes	Yes
645	Chakpansila														
646	Chaksijaipur	Yes	Yes	Yes	Yes	Yes	Yes	Yes	Yes	Yes	Yes	Yes	Yes	Yes	Yes
647	Satkulta	Yes	Yes	Yes	Yes	Yes	Yes	Yes	Yes	Yes	a	Yes	Yes	Yes	Yes
648	Boalia	Yes	c	a	c	c	b	c	b	c	b	Yes	No	No	No
649	Sardanga	Yes	c	Yes	c	c	c	c	c	c	b	Yes	No	No	No
650	Tiabali	Yes	b	b	b	c	b	b	b	Yes	b	Yes	No	No	No
651	Goalpara	Yes	Yes	Yes	Yes	Yes	a	Yes	Yes	Yes	Yes	Yes	Yes	Yes	Yes
652	Ghol Gachhi	Yes	Yes	Yes	Yes	c	a	a	Yes	Yes	Yes	Yes	Yes	Yes	Yes
653	Baliadanga	Yes	Yes	a	Yes	b	a	a	Yes	Yes	Yes	Yes	Yes	Yes	Yes
654	Chakchapra	Yes	Yes	Yes	Yes	Yes	Yes	Yes	Yes	Yes	Yes	Yes	Yes	No	No
655	Jeolgari	Yes	a	a	Yes	b	a	a	a	a	a	Yes	Yes	Yes	Yes
656	Hatisala	Yes	Yes	Yes	Yes	Yes	Yes	Yes	Yes	Yes	Yes	Yes	Yes	Yes	Yes
657	Chapra Dignagar	Yes	Yes	Yes	Yes	c	a	a	Yes	Yes	a	Yes	Yes	Yes	Yes
658	Dignagar	Yes	Yes	Yes	Yes	Yes	Yes	Yes	Yes	Yes	Yes	Yes	Yes	Yes	Yes
659	Singadanga	Yes	b	b	b	b	b	b	b	Yes	a	Yes	Yes	Yes	Yes
660	Itla	Yes	Yes	Yes	Yes	Yes	Yes	Yes	Yes	Yes	Yes	Yes	No	No	No
661	Tetla	Yes	b	Yes	Yes	b	b	b	Yes	Yes	Yes	Yes	Yes	Yes	Yes
662	Raotara	Yes	b	Yes	Yes	c	b	b	Yes	Yes	b	Yes	Yes	No	No
663	Jahangirpur	Yes	Yes	Yes	Yes	Yes	Yes	Yes	Yes	Yes	Yes	Yes	No	No	No
664	Satgachhi	Yes	a	Yes	a	b	b	b	Yes	Yes	a	Yes	Yes	Yes	Yes
665	Krishnanagar (P)	Yes	Yes	a	Yes	a	a	a	Yes	Yes	a	Yes	Yes	Yes	Yes
666	Ghurni (P)	Yes	Yes	Yes	Yes	Yes	Yes	Yes	Yes	Yes	Yes	Yes	No	No	No

Nearest Town		Land Use							
		Area under different types of land use (in hectares rounded up to one decimal place)							
Name	Distance range code i.e. a for <5 Kms, b for 5-10 Kms and c for 10+ kms .	Forests	Area under Non-agricultural Uses	Barren and Un-cultivable land	Permanent Pastures and Other Grazing Lands	Land Under Miscellaneous Tree Crops etc.	Culturable Waste Land	Name of Village	Serial Number
102	103	104	105	106	107	108	109	2	1

krishnagar	b	0	8.3	0	0	0	0	Jaba	621
KRISHNAGAR	b	0	40.9	0	0	0	0	Bhandar Khola	622
KRISHNA NAGAR	b	0	2.4	0	0	0	0	Gokul Nagar	623
KRISHNANAGAR	b	0	17.6	0	0	0	0.2	Paninala	624
KRISHNANAGAR	b	0	12.5	0	0	0	0	Hara Nagar	625
		0	0	0	0	0	0	Chakgokul Nagar	626
KRISHNANAGAR	a	0	70.8	0	0	0	0	Rui Pukur (P)	627
KRISHNANAGAR	a	0	0	0	0	0	0	Simul Tala	628
KRISHNANAGAR	b	0	308.6	0	0	0	0	Subarna Behar	629
KRISHNANAGAR	b	0	3.2	0	0	0	0	Berij	630
KRISHNANAGAR	a	0	10.1	0	0	0	0	Shyamnagar	631
NABADWIP	a	0	18	0	0	0	0	Amghata	632
NABADWIP	a	0	26.3	0	0	0	0	Usidpur	633
KRISHNANAGAR	b	0	12.2	0	0	0	0	Bishnupur	634
KRISHNANAGAR	b	0	26.7	0	0	0	0	Kundapara	635
KRISHNANAGAR	c	0	5.5	0	0	0	0	Monipota	636
NABADWIP	b	0	16.1	0	0	0	0	Chhunchia	637
NABADWIP	b	0	6.2	0	0	0	0	Ektarpur	638
KRISHNANAGAR	c	0	30	0	0	0	0	Hazrapal	639
SANTIPUR	b	0	14.5	0	0	0	0	Kursi	640
NABADWIP	b	0	34.6	0	0	0	0	Joania	641
NABADWIP	b	0	8	0	0	0	0	Malipota	642
NABADWIP	b	13	99.2	0	0	0	0	Bhaluka	643
		0	1.8	0	0	0	0	Sijaipur	644
		0	1.8	0	0	0	0	Chakpansila	645
NABADWIP	c	0	2.2	0	0	0	0	Chaksijaipur	646
NABADWIP	c	0	15.7	0	0	0	0	Satkulta	647
NABADWIP	b	0	35.7	0	0	0	0	Boalia	648
SANTIPUR	b	0	18.3	0	0	0	0	Sardanga	649
KRISHNANAGAR	c	0	19.1	0	0	0	0	Tiabali	650
SANTIPUR	b	0	2	0	0	0	15	Goalpara	651
SANTIPUR	b	0	25	0	0	0	14	Ghol Gachhi	652
SANTIPUR	b	0	2	0	0	0	6	Baliadanga	653
SANTIPUR	b	0	1	0	0	0	7	Chakchapra	654
SANTIPUR	b	0	4	0	0	0	3	Jeolgari	655
SANTIPUR	b	0	5	0	0	0	9	Hatisala	656
SANTIPUR	b	0	6	0	0	0	10	Chapra Dignagar	657
SANTIPUR	b	0	5	0	0	0	8	Dignagar	658
KRISHNAGAR	b	0	8	0	0	0	0	Singadanga	659
KRISHNAGAR	b	0	120.8	0	0	0	0	Isla	660
KRISHNAGAR	b	18.3	40	0	0	0	0	Tetla	661
KRISHNAGAR	b	0	23.5	0	0	0	0	Raotara	662
KRISHNAGAR	b	0	65.4	0	0	0	5	Jahangirpur	663
KRISHNAGAR	b	0	13.4	0	0	0	0	Satgachhi	664
KRISHNAGAR	a	0	1745	0	0	0	0	Krishnanagar (P)	665
KRISHNAGAR	a	0	108.2	0	0	0	0	Ghurni (P)	666

Land Use												
Area under different types of land use (in hectares rounded up to one decimal place)							Area irrigated by source (in hectare).					
Serial Number	Name of Village	Fallow lands other than current fallows	Current Fallows	Net Area Sown	Total Irrigated Land Area	Total Un-irrigated Land Area	Canals (C)	Wells/Tube-wells(W/TW)	Tanks/Lakes(T/L)	Water Falls(WF)	Others(O)	
1	2	110	111	112	113	114	115	116	117	118	119	

621	Jaba	0	0	72	60.7	11.3	0	0	0	0	60.7
622	Bhandar Khola	0	0	449.2	340.5	108.7	0	340.5	0	0	0
623	Gokul Nagar	0	0	23.5	20.4	3.1	0	20.4	0	0	0
624	Paninala	0	0	303.8	243.2	60.5	2	237.2	2	0	2
625	Hara Nagar	0	0	189	146.4	42.6	0.6	145.8	0	0	0
626	Chagokul Nagar	0	0	31.5	31.5	0	0	31.5	0	0	0
627	Rui Pukur (P)	0	0	971.6	157.4	814.3	0	51	25.4	0	80.9
628	Simul Tala	0	0	196.3	142	54.3	0	142	0	0	0
629	Subarna Behar	0	0	955	950	5	0	950	0	0	0
630	Berij	0	0	43.7	33.4	10.4	0	33.4	0	0	0
631	Shyamnagar	0	0	180.5	97.9	82.6	0	97.9	0	0	0
632	Amghata	0	0	280.7	109	171.6	0	109	0	0	0
633	Usidpur	0	0	601.8	93.6	508.1	0	93.6	0	0	0
634	Bishnupur	0	0	217	210	7	0	210	0	0	0
635	Kundapara	0	0	107.2	104	3.2	0	104	0	0	0
636	Monipota	0	0	115	65	50	0	65	0	0	0
637	Chhunchia	0	0	88	60	28	0	60	0	0	0
638	Ektarpur	0	0	101.1	70.2	30.9	0	70.2	0	0	0
639	Hazrapal	0	0	232.6	138	94.6	0	138	0	0	0
640	Kursi	0	0	180	44	136	0	44	0	0	0
641	Joania	0	0	281	160	121	0	160	0	0	0
642	Malipota	0	0	51.4	34	17.4	0	34	0	0	0
643	Bhaluka	0	0	884.7	143.9	740.8	0	143.9	0	0	0
644	Sijaipur	0	0	33.2	10.1	23.1	0	10.1	0	0	0
645	Chakpansila	0	0	30.8	9.7	21	0	9.7	0	0	0
646	Chaksijaipur	0	0	19.4	9.7	9.7	0	9.7	0	0	0
647	Satkulta	0	0	186.6	35.7	150.9	0	0	0	0	35.7
648	Boalia	0	0	230.4	52.1	178.3	0	52.1	0	0	0
649	Sardanga	0	0	148	80	68	0	80	0	0	0
650	Tiabali	0	0	175.4	102.4	73	0	102	0	0	0.4
651	Goalpara	0	0	183.4	102.4	81	4	98.4	0	0	0
652	Ghol Gachhi	0	0	113.4	98.4	15	0	88.4	0	0	10
653	Baliadanga	0	0	112.8	72.2	40.6	0	72.2	0	0	0
654	Chakchapra	0	0	59.1	38.1	21	0	21.1	2	0	15
655	Jeolgari	0	0	28.1	24.1	4	0	21.1	3	0	0
656	Hatisala	0	0	387.8	348.8	39	0	338.8	0	0	10
657	Chapra Dignagar	0	0	98.9	74	24.8	0	66	0	0	8
658	Dignagar	0	0	344.6	301.6	43	0	294.6	0	0	7
659	Singadanga	0	0	191.8	48	143.8	0	48	0	0	0
660	Itla	0	0	577.8	528	49.8	48	480	0	0	0
661	Tetla	0	0	250.6	248	2.6	248	0	0	0	0
662	Raotara	0	0	437	410	27	0	410	0	0	0
663	Jahangirpur	0	0	397	382	15	0	382	0	0	0
664	Satgachhi	0	0	95	95	0	0	95	0	0	0
665	Krishnanagar (P)	0	0	221.8	71	150.8	0	71	0	0	0
666	Ghurni (P)	0	0	20	12.6	7.4	0	12.6	0	0	0

Name of three most important commodities manufactured			Name of Village	Serial Number
First	Second	Third		
120	121	122	2	1

Brick	Tile	Jaba	621
		Bhandar Khola	622
		Gokul Nagar	623
		Paninala	624
		Hara Nagar	625
		Chakgokul Nagar	626
		Rui Pukur (P)	627
		Simul Tala	628
		Subarna Behar	629
		Berij	630
		Shyamnagar	631
		Amghata	632
		Usidpur	633
		Bishnupur	634
		Kundapara	635
		Monipota	636
		Chhunchia	637
		Ektarpur	638
		Hazrapal	639
		Kursi	640
		Joania	641
		Malipota	642
		Bhaluka	643
		Sijaipur	644
		Chakpansila	645
		Chaksijaipur	646
		Satkulta	647
		Boalia	648
		Sardanga	649
		Tiabali	650
		Goalpara	651
		Ghol Gachhi	652
		Baliadanga	653
		Chakchapra	654
		Jeolgari	655
		Hatisala	656
		Chapra Dignagar	657
		Dignagar	658
		Singadanga	659
Cloth		Isla	660
Cloth		Tetla	661
		Raotara	662
		Jhangirpur	663
		Satgachhi	664
		Krishnanagar (P)	665
Bricks		Ghurni (P)	666

Census of India 2011
Amenities and Land use

Serial Number	Name of Village	Location code no.	Total area of the village (in hectares rounded up to one decimal place)	Total population (2011 census)	Number of households (2011 census)	Number of educational amenities available in village , the distance range code viz; a for 0-5 kms, b for 5-10 kms, c for 10+ kms of nearest place where facility is available							
						Pre-Primary school (PP)	Primary school (P)	Middle school (M)	Secondary School (S)	Senior Secondary school (SS)	Degree college of arts science & commerce (ASC)	Engineering college(EC)	Medical college (MC)
1	2	3	4	5	6	7	8	9	10	11	12	13	14
667	Arsihari	321732	105.8	1293	301	2	2						
668	Naldaha	321733	910.5	6447	1560	6	6	b	a	a	b	c	
669	Khamarpara	321734	235	2322	549	2	2	1	a	a	b	b	
670	Pansipara	321735	72.2	513	140	a	a	a	a	a	a	a	
671	Purbabhatjangla	321736	330.2	2315	597	2	2	1	a	a	b	c	
672	Poragachha	321737	182.7	2133	499	3	3	1	2	a	a	c	
673	Bansbaria	321738	146.1	1861	463	1	1	a	a	a	a	c	c
674	Kulgachhi	321739	507.7	5005	1273	3	3	1	1	2	b		
675	Gobrapota	321740	192.5	3419	843	1	2	1	1	2	b	b	b
676	Hijuli	321741	198.3	1628	382	1	1			a	b	b	b
677	Mahishnengra	321742	330.7	2468	560	1	1	1	b	a	b	b	c
678	Bera Beria	321743	124.8	646	151	1	1	a	a	b	c		
679	Tegharia	321744	45.8	473	107	1	1	a	a	b	b		
680	Jatrapur	321745	387	6464	1489	4	4	a		1	b	c	c
681	Kshirpuli	321746	23.4	255	67	1	1	a	a	a	b	b	c
682	Dogachhi (P)	321747	331	7012	1677	3	3	1	1	1	b		
683	Hatboalia	321748	31.2	832	198	1	1	a	a	a	b	b	c
684	Jalalkhali	321749	611.4	8251	1935	4	4	1	a	b	c	b	c
685	Dakshinjhitkipota	321750	321.8	8816	1809	3	4	2	a	b	b	b	c
686	Durgapur	321751	257.9	4929	1091	2	2	1	a	a	b	b	c
687	Chakdignagar	321752	39.2	1548	355	3	2	1	1	1			
688	Senpur	321753	1016.8	7683	1788	6	6	b	a	b	b	b	
689	Mailka	321754	104.4	1178	271	2	2	a	a	c	c	c	c
690	Kaya	321755	183.7	2214	529	2	2	a	a	c	c		
691	Naduria	321756	238.3	2662	632	2	2	1	1	b	c	c	c
692	Khamar Simulia	321757	250	0	0								
693	Dharmma Daha	321758	70.4	1342	305	1	1	a	a	c	c	c	
694	Gopal Pur	321759	142.8	1245	307	1	1	a	b	c	c	c	
695	Asannagar	321760	474.8	12794	3076	8	7	1	1	1	1	c	c
696	Dafarpota	321761	1184.1	9295	2047	7	7	1	b	b	b	c	c
697	Nidhirpota	321762	222.1	1502	331	1	1	c	b	a	c	c	c
698	Krishnapur	321763	251.2	2364	566	2	2	c	c	b	b	c	c
699	Jalkarmathurapur	321764	103.5	1309	299	1	1	1	a	a	b	c	c
700	Andulpota	321765	105.2	1228	294	2	2	1	a	b	b	c	c
701	Digri	321766	284.8	1339	334	1	1	c	b	b	b	c	c
702	Adapota	321767	112.9	1095	252	1	1	a		a	b	c	c
703	Muragachha	321768	257.2	1438	383	2	2	c	a	b	b	c	c
704	Joginidaha	321769	109.5	899	224	4	4	1	c	a	b	c	c
705	Bhimpur	321770	427.1	8057	2013	5	4	2	1	2	a	c	c
706	Pukurgachhi	321771	336.8	3728	870	3	3	1	1	1	a	c	c
707	Chandpur	321772	191.1	1771	405	1	1	a		a	a	c	c
708	Gobindapur	321773	81.6	746	179	2	2	c	a	a	a	c	c
709	Rampur	321774	302.1	1691	432	2	2	a	a	a	a	c	
710	Damodarkhali	321775	304	2949	723	2	2	b		a	b	c	c
Block T O T A L :			26188	285885	67613	198	196	39	24	19	1	0	0

- Village Directory

(As in 2009)

le. (If not available within the < 5 Kms, b for 5-10 Kms and c facility is available is given).															Number of Medical Amenities available. (If not available within the village , the distance range code viz; a for < 5 Kms, b for 5-10 Kms and c for 10+ kms of nearest place where facility is available is given).															Name of Village	Serial Number
Management institute (MI)	Polytechnic (Pt)	Vocational training school /ITI	Non-formal training centre (NFTC)	Special school for disabled (SSD)	Others (specify)	Community health centre (CHC)	Primary health centre (PHC)	Primary health sub centre (PHS)	Maternity and child welfare centre (MCW)	T.B. clinic (TBC)	Hospital-allopathic (HA)	Hospital-alternative medicine (HO)	Dispensary (D)	Veterinary hospital (VH)	Mobile health clinic (MHC)	Family welfare centre (FWC)															
15	16	17	18	19	20	21	22	23	24	25	26	27	28	29	30	31	2	1													
						b	b	a	b	c		b	b	b		b	Arsihari	667													
	c	b	b	b			c	a	b	c	b		b	b		b	Naldaha	668													
	b	b		b		b	c	a	b	c	b		a	b	b	b	Khamarpara	669													
	b	b		b		a	a	a	a	b	a	a	a	a		a	Pansipara	670													
	c	c	c	c		c	c	a	c	c	c	c	c	a	c	c	Purbabhatjangla	671													
	c	c	c	c		a	a	a	a	c	a		a	a	c	c	Poragachha	672													
	c	c	c	c		b	b	a	a	c	a	a	a	a	c	a	Bansbaria	673													
		b	b			b	c		2 b	c	b			1 b	b	b	Kulgachhi	674													
		b	b	b	c		b	c	1 b	c	b	b		1 b	b		Gobrapota	675													
	b	b	b	b		b	c	a	b	c	b	b	a	a	a		Hijuli	676													
	c	b	b	b	b		b	a	b	a	a	b	b	b		b	Mahishnengra	677													
	b	c	c	c	c		c	c	a	c	a	c	c	c	b	c	Bera Beria	678													
		b	b		b		c	c	a	c	a	b	c	c	c	c	Tegharia	679													
	c	c	c	c	c		c	c	1 c		1 c	c	c	c	b	c	Jatrapur	680													
	a	b	b	b	b		b	c	b	b	b	b	b	b	b	c	Kshirpuli	681													
		b	b	b	b				1 a		1 a	a	a	a	b	c	Dogachhi (P)	682													
	b	b	b	b	b		b	b	a	b	b	b	b	b	b	b	Hatboalia	683													
	b	c	c	c	b		c	c	a	c	a	c	c	c	c	c	Jalalkhali	684													
	a	b	b	b	a		b	b	1 b	b	a	c	b	b	b	b	Dakshinjhitkipota	685													
	a	b	b	b	a		b	b	c	b	b	a	c	b	b	b	Durgapur	686													
							c	a	b	c	b	b	b	b	b	b	Chakdignagar	687													
	b	b	b	b		b	b	b	b	b	b	b	b	b		a	Senpur	688													
	c	c	c	c	c				a		a			a			Mailka	689													
	c	c	c	c	c				a		a			a			Kaya	690													
	c	c	c	c	c		c	c	1 c	c	c	c	b	c	c	1	Naduria	691													
																	Khamar Simulia	692													
	c	c	c	c		c	c	a	c	c	c	c	b	c		a	Dharmma Daha	693													
	c	c	c	c		c	c	a	c	c	c	c	b	c		a	Gopal Pur	694													
	c	c	c	c	1		1	1	1	1	1	1		1	1	1	Asannagar	695													
	c	c	c	c	b		1 b	1	1	1 b	c		1 b	c		1	Dafarpota	696													
	c	c	c	c	c		c	c	c	c	b	c		1 c		c	Nidhirpota	697													
	c	c	c	c	c		c	b	1 c	c	c	c	c	b	b	c	Krishnapur	698													
	c	c	c	c	c		b	c	a	c	c	c	c	b	b	c	Jalkarmathurapur	699													
	c	c	c	c	c		b	b	b	c	b	c	b	b	b	b	Andulpota	700													
	c	c	c	c	c		b	b	a	a	c	b	c	b	b	b	Digri	701													
	c	c	c	c			a	b	a	a	c	b	c	b	b	b	Adapota	702													
	c	c	c	c	c		c	b	b	c	c	b	c	b	b	b	Muragachha	703													
	c	c	c	c	c		c	b	a	b	c	c	c	a	a	a	Joginidaha	704													
	c	c	c	c	c		1 a		1 a	c	a	c		5	1	1 c	Bhimpur	705													
	c	c	c	c	c		a	a	a	a	c	a	c	a	a	a	Pukurgachhi	706													
	c	c	c	c	c		b	a	b	c	c	a	a	a	a	b	Chandpur	707													
	c	c	c	c	c		a	a	a	a	c	a	c	a	a	a	Gobindapur	708													
	c	c	c	c	c			a	a	c	c	c	c				Rampur	709													
	c	c	c				c	b	a	c	c	c	c	a	a	c	Damodarkhali	710													
0	0	1	4	1	0	6	4	27	11	11	1	0	17	8	2	9	: Block TOTAL														

Serial Number	Name of Village	Number of Non-Government Medical Amenities available.							Availability of drinking water - Yes / No							
		Charitable non Govt. hospital/Nursing home.	Medical practitioner with MBBS Degree	Medical practitioner with other degree	Medical practitioner with no degree	Traditional practitioner and faith healer.	Medicine Shop	Others	Tap water (Treated/Untreated)	Well water (Covered / Uncovered well)	Hand Pump	Tube wells / Bore well	Spring	River / Canal	Tank / Pond / Lake	Others
1	2	32	33	34	35	36	37	38	39	40	41	42	43	44	45	46
667	Arsihari	0	0	0	0	0	0	0	No	No	Yes	No	No	No	Yes	No
668	Naldaha	0	0	0	0	0	0	0	No	No	Yes	No	No	No	No	No
669	Khamarpara	0	0	0	0	0	0	0	No	No	Yes	Yes	No	No	Yes	Yes
670	Pansipara	0	0	0	0	0	0	0	No	No	Yes	Yes	No	No	No	No
671	Purbabhatjangla	0	0	0	0	0	0	0	No	No	Yes	Yes	No	No	Yes	No
672	Poragachha	0	0	0	2	0	0	0	No	No	Yes	Yes	No	Yes	No	No
673	Bansbaria	0	0	0	2	0	0	0	No	Yes	Yes	Yes	No	Yes	Yes	No
674	Kulgachhi	0	0	3	3	0	3	0	No	No	Yes	Yes	No	No	Yes	Yes
675	Gobrapota	0	0	2	2	1	1	1	Yes	No	Yes	Yes	No	No	Yes	No
676	Hijuli	0	0	0	0	0	0	0	No	No	Yes	Yes	No	No	Yes	No
677	Mahishnengra	0	0	0	2	0	0	0	No	No	No	Yes	No	No	Yes	No
678	Bera Beria	0	0	0	0	0	0	0	No	No	No	Yes	No	Yes	Yes	Yes
679	Tegharia	0	0	0	2	0	0	0	No	Yes	No	Yes	No	No	Yes	No
680	Jatrapur	0	0	0	2	0	0	0	No	No	No	Yes	No	No	Yes	No
681	Kshirpuli	0	0	0	0	0	0	0	No	No	No	Yes	No	No	No	No
682	Dogachhi (P)	0	0	0	4	0	0	0	Yes	No	No	Yes	No	Yes	No	No
683	Hatboalia	0	0	0	1	0	0	0	No	No	No	Yes	No	No	No	No
684	Jalalkhali	0	0	0	5	0	2	0	No	No	No	Yes	No	No	No	No
685	Dakshinjhitkipota	0	0	0	8	1	0	0	No	No	No	Yes	No	No	No	No
686	Durgapur	0	0	0	4	0	2	0	No	No	No	Yes	No	No	No	No
687	Chakdignagar	0	0	2	0	0	0	0	No	No	Yes	Yes	No	No	Yes	No
688	Senpur	0	0	0	0	0	0	0	No	No	Yes	Yes	No	Yes	Yes	No
689	Mailka	0	0	0	2	2	0	0	No	No	Yes	Yes	No	No	Yes	No
690	Kaya	0	0	2	2	0	0	0	No	No	Yes	Yes	No	No	Yes	No
691	Naduria	0	0	0	0	0	0	0	No	No	No	Yes	No	Yes	Yes	No
692	Khamar Simulia															
693	Dharmma Daha	0	0	0	0	0	0	0	No	No	Yes	Yes	No	Yes	Yes	No
694	Gopal Pur	0	0	0	0	0	0	0	No	No	No	Yes	No	Yes	Yes	No
695	Asannagar	0	1	0	0	1	7	0	Yes	No	Yes	Yes	No	Yes	Yes	No
696	Dafarpota	0	0	0	1	2	0	1	Yes	No	Yes	Yes	No	No	Yes	No
697	Nidhirpota	0	0	0	0	0	1	1	Yes	No	Yes	Yes	No	Yes	Yes	No
698	Krishnapur	0	0	0	0	0	0	0	No	No	Yes	Yes	No	No	No	No
699	Jalkarmathurapur	0	0	0	0	0	0	0	No	No	Yes	Yes	No	No	Yes	No
700	Andulpota	0	0	0	0	0	0	0	No	No	Yes	Yes	No	Yes	Yes	No
701	Digri	0	0	0	0	0	0	0	No	No	Yes	Yes	No	No	Yes	No
702	Adapota	0	0	0	1	0	0	0	No	Yes	No	Yes	No	No	Yes	No
703	Muragachha	0	0	0	0	0	0	0	No	No	No	Yes	No	No	Yes	No
704	Joginidaha	0	0	0	0	0	0	0	Yes	No	Yes	Yes	No	Yes	Yes	No
705	Bhimpur	0	0	2	4	0	5	0	Yes	Yes	Yes	Yes	No	No	Yes	No
706	Pukurgachhi	0	0	0	0	0	0	0	No	No	Yes	Yes	No	Yes	Yes	No
707	Chandpur	0	0	0	3	0	2	0	No	Yes	Yes	Yes	No	No	Yes	No
708	Gobindapur	0	0	0	0	0	0	0	No	No	Yes	Yes	No	Yes	Yes	No
709	Rampur	0	0	0	1	0	0	0	No	No	Yes	Yes	No	Yes	No	No
710	Damodarkhali	0	0	0	2	0	0	0	No	No	Yes	Yes	No	No	Yes	No
Block T O T A L :		0	1	19	63	9	42	6503	33	7	70	70	0	20	50	4

Availability of toilet & others Yes / No				Communication and transport facilities (If amenities available code -Yes is given except for Village Pin Code ,If not available within the village , the distance range code viz; a for < 5 Kms, b for 5-10 Kms and c for 10+ kms of nearest place where facility is available is given).								
Community toilet including bath.	Community toilet excluding bath.	Rural sanitary mart or sanitary hardware outlet available near the village.	Community bio- gas or recycle of waste for productive use.	Post office(PO)	Sub post office (SPO)	Post & Telegraph office (P&TO)	Village Pin Code	Telephones (Land lines)	Public call office (PCO)	Mobile phone coverage	Name of Village	Serial Number
47	48	49	50	51	52	53	54	55	56	57	2	1
No	No	No	No	a	a	b	741103	Yes	a	Yes	Arsihari	667
No	No	No	No	a	a	b	741164	Yes	a	Yes	Naldaha	668
No	No	No	No	a	a	a	741161	Yes	Yes	b	Khamarpara	669
No	No	No	No	a	a	b	741103	b	Yes	Yes	Pansipara	670
No	No	No	No	b	a	b	741102	Yes	Yes	Yes	Purbabhatjangla	671
No	No	No	No	a	a	b	741161	Yes	Yes	Yes	Poragachha	672
No	No	No	No	a	b	b	741161	Yes	a	Yes	Bansbaria	673
No	No	No	No	Yes	Yes	Yes	741161	Yes	Yes	Yes	Kulgachhi	674
No	No	Yes	No	b	Yes	Yes	741103	Yes	Yes	Yes	Gobrapota	675
No	No	No	No	a	a	a	741103	Yes	Yes	Yes	Hijuli	676
No	No	No	No	b	a	b	741103	Yes	Yes	Yes	Mahishnengra	677
No	No	Yes	No	c	a	c	741103	c	Yes	Yes	Bera Beria	678
No	No	No	No	a	b		741137	Yes	a	Yes	Tegharia	679
No	No	Yes	No	c	a	c	741102	Yes	Yes	Yes	Jatrapur	680
No	No	No	No	b	a	a	741103	a	a	a	Kshirpuli	681
No	Yes	No	No	a	Yes	b	741102	Yes	Yes	Yes	Dogachhi (P)	682
No	No	Yes	No	b	a	b	741103	Yes	a	Yes	Hatboalia	683
No	No	No	No	b	Yes	c	741102	Yes	Yes	Yes	Jalalkhali	684
No	No	No	No	a	Yes	a	741102	Yes	Yes	Yes	Dakshinjhitkipota	685
No	No	No	No	a	a	b	741102	Yes	Yes	Yes	Durgapur	686
No	No	No	No	b	a	b	741102	Yes	Yes	Yes	Chakdignagar	687
No	No	Yes	No	b	a	b	741401	Yes	Yes	Yes	Senpur	688
No	No	No	No	c	a	c	741401	Yes	Yes	Yes	Mailka	689
No	No	No	No	c	a	c	741401	Yes	Yes	Yes	Kaya	690
No	No	No	No	b	a	Yes	741401	Yes	Yes	Yes	Naduria	691
											Khamar Simulia	692
No	No	Yes	No	b	a	c	741401	Yes	Yes	Yes	Dharmma Daha	693
No	No	Yes	No	b	a	c	741161	Yes	Yes	Yes	Gopal Pur	694
Yes	No	Yes	No	c	Yes	c	741161	Yes	Yes	Yes	Asannagar	695
No	No	No	No	c	b	c	741167	Yes	Yes	Yes	Dafarpota	696
No	No	No	No	c	a	c	741161	c	Yes	Yes	Nidhirpota	697
No	No	No	No	b	b	b	741164	b	b	Yes	Krishnapur	698
No	No	No	No	a	a	a	741161	Yes	b	Yes	Jalkarmathurapur	699
No	No	Yes	No	a	c	c	741103	a	Yes	Yes	Andulpota	700
No	No	No	No	a	b	b	741167	b	b	Yes	Digri	701
No	No	No	No	b	a	c	741161	a	a	a	Adapota	702
No	No	No	No	a	c	c	741139	b	b	Yes	Muragachha	703
No	No	No	No	a	a	a	741167	Yes	Yes	Yes	Joginidaha	704
No	No	Yes	No	Yes		Yes	741167	Yes	Yes	Yes	Bhimpur	705
No	No	Yes	No	a	a	a	741167	Yes	a	Yes	Pukurgachhi	706
No	No	No	No	a	a	c	741161	Yes	Yes	Yes	Chandpur	707
No	No	Yes	No	a	a	a	741161	a	Yes	Yes	Gobindapur	708
No	No	No	No	a	Yes	c	741161	Yes	Yes	Yes	Rampur	709
No	No	No	No	a	a	c	741164	Yes	Yes	Yes	Damodarkhali	710
2	2	29	0	9	11	5	87	69	57	82	: Block T O T A L	

Communication and transport facilities (If amenities available code -Yes is given except for Village Pin Code ,If not available within the village , the distance range code viz; a for < 5 Kms, b for 5-10 Kms and c for 10+ kms of nearest place where facility is available is given).													Village connected to highway (If amenities available code viz; a for < 5 Kms, b for 5-10 Kms and c for 10+ kms of nearest place where facility is available is given).			
Serial Number	Name of Village	Internet cafes/ Common service centre (CSC)	Private courier facility	Bus service (Public & Private)	Railway stations	Auto/Modified Autos	Taxis and Vans	Tractors	Cycle-pulled rickshaws(Manual & Machine driven)	Carts driven by animals	Sea /River ferry service	Connected to national highway(NH)	Connected to state highway(SH)	Connected to major district road (MDR)	Connected to others district road	Pucca roads
1	2	58	59	60	61	62	63	64	65	66	67	68	69	70	71	72
667	Arsihari	a	a	Yes	b	b	b	Yes	Yes	a	a	b	a	a	a	a
668	Naldaha	b	b	a	c	b	b	Yes	Yes	Yes	b	c	Yes	b	b	Yes
669	Khamarpara	a	b	Yes	c	b	Yes	Yes	Yes	Yes	Yes	c	c	Yes		a
670	Pansipara	Yes	a	a	c	a	Yes	a	Yes	Yes	a					Yes
671	Purbabhatjangla	a	c	a	c	b	Yes	Yes	Yes	Yes	c	c	c	Yes	Yes	Yes
672	Poragachha	c	c	Yes	c	b	Yes	Yes	Yes	a	c	c		Yes		a
673	Bansbaria	c	c	Yes	c	c	Yes	Yes	Yes	Yes	c			Yes		a
674	Kulgachhi	Yes	b	Yes	Yes	Yes	Yes	Yes	Yes	Yes	c	c	c	Yes		Yes
675	Gobrapota	b	b	Yes	b	Yes	Yes	Yes	Yes	a	c	c	c	Yes	b	Yes
676	Hijuli	a	a	a	b	a	Yes	Yes	Yes	Yes	c	b	b	a	a	a
677	Mahishnengra	b	b	b	b	b	Yes	Yes	Yes	Yes	c	c	a	Yes	Yes	Yes
678	Bera Beria	c	c	Yes	c	b	Yes	Yes	Yes	Yes	c	c				Yes
679	Tegharia	b	b	Yes	b	b	b	b	Yes	a	c	c		a	a	a
680	Jatrapur	c	c	Yes	c	c	Yes	Yes	Yes	Yes	c	c		Yes	b	Yes
681	Kshirpuli	b	b	b	b	b	b	b	Yes	a	c	b	a	a	b	a
682	Dogachhi (P)	a	a	Yes	a	a	a	a	Yes	a	c	a	Yes		Yes	a
683	Hatboalia	b	c	a	b	b	Yes	Yes	Yes	Yes	c	c	a	a	b	a
684	Jalalkhali	c	c	Yes	Yes	c	Yes	Yes	Yes	Yes	c	a	Yes		Yes	Yes
685	Dakshinjhitkipota	a	Yes	Yes	a	a	Yes	Yes	Yes	Yes	c	a	Yes		Yes	a
686	Durgapur	b	b	Yes	a	a	Yes	Yes	Yes	Yes	c				Yes	Yes
687	Chakdignagar	b	b	Yes	b	b	Yes	Yes	Yes	Yes	c	Yes				a
688	Senpur	b	b	b	b	b	Yes	a	Yes	Yes	c	a				b
689	Mailka	a	c	Yes	a	a	Yes	Yes	Yes	Yes	c				Yes	Yes
690	Kaya	a	c	a	a	a	Yes	Yes	Yes	Yes	c	a			Yes	Yes
691	Naduria	b	b	b	b	c	Yes	b	Yes	Yes	c	b				Yes
692	Khamar Simulia															
693	Dharmma Daha	b	b	b	b	c	Yes	b	Yes	Yes	c	b		b	b	Yes
694	Gopal Pur	b	b	b	b	c	b	b	Yes	Yes	c	b		b	b	Yes
695	Asannagar	Yes	Yes	Yes	b	Yes	Yes	Yes	Yes	Yes	c	c		Yes	Yes	Yes
696	Dafarpota	b	b	Yes	c	c	Yes	Yes	Yes	Yes	c	c	a		Yes	Yes
697	Nidhirpota	c	c	Yes	c	c	Yes	Yes	Yes	Yes	c	c	c	b	Yes	Yes
698	Krishnapur	c	c	b	c	c	c	Yes	b	Yes	c	c	b		b	a
699	Jalkarmathurapur	c	b	b	c	c	b	b	Yes	Yes	c	c	b		b	Yes
700	Andulpota	b	b	b	c	c	Yes	Yes	Yes	Yes	c	c	c	b	b	Yes
701	Digri	b	b	b	c	c	Yes	Yes	Yes	Yes	c	c	c	b	b	Yes
702	Adapota	a	a	a	c	c	a	a	Yes	Yes	c	c	a	a	a	a
703	Muragachha	c	c	b	c	c	b	b	Yes	Yes	c	c	b	a	b	Yes
704	Joginidaha	c	c	a	c	c	b	Yes	Yes	Yes	c	c	a	a	Yes	Yes
705	Bhimpur	Yes	Yes	Yes	c	c	Yes	Yes	Yes	Yes	c	c		Yes	Yes	Yes
706	Pukurgachhi	a	a	a	c	c	Yes	Yes	Yes	Yes	c	c	c	a	a	Yes
707	Chandpur	a	a	a	c	c	a	a	Yes	Yes	Yes	c	a	a	a	a
708	Gobindapur	a	a	a	c	c	Yes	Yes	Yes	Yes	a	c	c	a	a	a
709	Rampur	c	c	a	c	c	a	a	Yes	Yes	c	c	a	a	a	a
710	Damodarkhali	a	a	a	c	a	a	Yes	Yes	Yes	c	c	a	a	a	a
Block T O T A L :		9	6	43	8	7	49	59	84	75	5	6	9	11	33	54

ys,village roads, banks & credit societies
 - Yes is given, If not available within the
 code viz; a for < 5 Kms, b for 5-10 Kms
 place where facility is available is given).

Availability of miscellaneous facilities (If amenities available code -Yes is given, If not
 available within the village , the distance range code viz; a for < 5 Kms, b for 5-10 Kms
 and c for 10+ kms of nearest place where facility is available is given).

Kutchcha roads	Water bounded macadam(WBM) road	Navigable waterway (river/canal)(NW)	Footpaths (FP)	Commercial & Co-operative Banks	ATM	Agricultural Credit Societies	Self-Help Group (SHG)	Public distribution system (PDS) shop	Mandis / Regular market	Weekly Haat	Agricultural marketing society	Integrated Child Development Scheme (Nutritional Centres)	Anganwadi Centre (Nutritional Centres)	Others (Nutritional Centres)	Name of Village	Serial Numbr
73	74	75	76	77	78	79	80	81	82	83	84	85	86	87	2	1
Yes	Yes	a	Yes	a	a	c	Yes	Yes	c	a	a	a	Yes	Yes	Arsihari	667
Yes	Yes	b	Yes	a	b	c	Yes	Yes	c	Yes	Yes	Yes	Yes	Yes	Naldaha	668
Yes	Yes	Yes	Yes	a	c	c	Yes	Yes	c	a	c	c	Yes	Yes	Khamarpara	669
Yes	Yes		Yes	a	c	c	Yes	a	c	a	c	Yes	Yes	Yes	Pansipara	670
Yes	Yes		Yes	a	c	c	Yes	a	c	a	c	Yes	Yes	Yes	Purbabhatjangla	671
Yes	Yes	c	Yes	Yes	c	c	Yes	Yes	Yes	Yes	c	Yes	Yes	c	Poragachha	672
a			Yes			b	Yes	Yes	c	Yes	Yes	Yes	Yes	Yes	Bansbaria	673
Yes	Yes	c	Yes	Yes	b	b	Yes	Yes	b	Yes	b	b	Yes	Yes	Kulgachhi	674
Yes	Yes		Yes	Yes	b	b	Yes	Yes	Yes	Yes	b	b	Yes	Yes	Gobrapota	675
Yes	Yes		Yes	a	a	c	Yes	Yes	c	Yes	a	a	Yes	Yes	Hijuli	676
Yes	Yes		Yes	b	b	Yes	Yes	Yes	c	Yes	Yes	Yes	Yes	Yes	Mahishnengra	677
Yes	Yes			c	c	c	Yes	c	c	c	c	Yes	Yes	Yes	Bera Beria	678
Yes	Yes			b	b	c	Yes	Yes	c	a	a	Yes	Yes	Yes	Tegharia	679
Yes	Yes		Yes	c	c	c	Yes	c	Yes	Yes	Yes	Yes	Yes	Yes	Jatrapur	680
Yes	Yes	c	Yes	a	a	c	Yes	Yes	c	b	b	a	a	Yes	Kshirpuli	681
Yes	Yes		Yes	Yes	a	c	Yes	Yes	Yes	a	Yes	Yes	Yes	Yes	Dogachhi (P)	682
Yes	Yes	Yes	Yes	b	b	b	Yes	b	c	a	b	Yes	Yes	Yes	Hatboalia	683
Yes	Yes	c	Yes	a	a	c	Yes	c	Yes	b	b	Yes	Yes	c	Jalalkhali	684
Yes	Yes	a	Yes	a	a	c	Yes	Yes	Yes	Yes	Yes	Yes	Yes	Yes	Dakshinjhikpotia	685
Yes	Yes	c	Yes	a	a	c	Yes	Yes	c	a	a	b	Yes	Yes	Durgapur	686
Yes			Yes	b	b	b	Yes	Yes	c	a	Yes	b	Yes	Yes	Chakdignagar	687
Yes		b	Yes	b	b	b	Yes	a	c	b	b	Yes	Yes	Yes	Senpur	688
Yes	Yes		Yes	Yes	c	Yes	Yes	Yes	b	Yes	Yes	Yes	Yes	Yes	Mailka	689
Yes	Yes		Yes	Yes	c	Yes	Yes	Yes	c	Yes	Yes	Yes	Yes	Yes	Kaya	690
Yes			Yes	b	b	c	Yes	Yes	c	Yes	Yes	Yes	Yes	Yes	Naduria	691
															Khamar Simulia	692
Yes		c	Yes	b	b	c	Yes	a	c	b	b	Yes	Yes	Yes	Dharmma Daha	693
Yes		c	Yes	b	b	c	Yes	a	c	b	b	Yes	Yes	Yes	Gopal Pur	694
Yes	Yes		Yes	Yes	c	Yes	Yes	Yes	Yes	Yes	Yes	Yes	Yes	Yes	Asannagar	695
Yes	Yes	Yes	Yes	b	c	c	Yes	Yes	c	Yes	Yes	Yes	Yes	Yes	Dafarpota	696
Yes	Yes		Yes			c	Yes	Yes	b	a	b	Yes	Yes	Yes	Nidhirpota	697
Yes	a		Yes	c	b	Yes	Yes	b	b	b	c	c	Yes	Yes	Krishnapur	698
Yes	b	c	Yes	c	b	b	Yes	b	b	Yes	c	c	Yes	Yes	Jalkarmathurapur	699
Yes	Yes	c	Yes	b	b	c	Yes	a	c	b	b	c	Yes	Yes	Andulpota	700
Yes	Yes		Yes	b	b	c	Yes	a	c	b	b	c	Yes	Yes	Digri	701
Yes			Yes	a	a	c	Yes	c	c	a	c	Yes	Yes	Yes	Adapota	702
Yes	Yes	c	Yes	b	b	c	b	b	c	b	c	c	Yes	Yes	Muragachha	703
Yes	Yes	c	c	c	a	c	Yes	c	c	a	a	c	Yes	Yes	Joginidaha	704
Yes	Yes		Yes	Yes	Yes	Yes	Yes	Yes	Yes	Yes	Yes	Yes	Yes	Yes	Bhimpur	705
Yes	Yes		Yes	a	a	c	Yes	Yes	c	a	a	c	Yes	Yes	Pukurgachhi	706
Yes		Yes	Yes	a	a	c	Yes	Yes	c	a	c	Yes	Yes	Yes	Chandpur	707
Yes	Yes			a	a	c	Yes	Yes	c	a	a	Yes	Yes	Yes	Gobindapur	708
Yes	a	Yes	Yes	b	b	c	Yes	c	c	a	c	c	c	Yes	Rampur	709
Yes		Yes	Yes	a	b	b	Yes	Yes	c	a	b	c	Yes	Yes	Damodarkhali	710
83	63	18	74	16	1	17	85	62	21	40	38	67	85	84	: Block T O T A L	

Availability of miscellaneous facilities (If amenities available code -Yes is given, If not available within the village , the distance range code viz; a for < 5 Kms, b for 5-10 Kms and c for 10+ kms of nearest place where facility is available is given).													Availability of electricity (Yes/No)			
Serial Number	Name of Village	ASHA (Accredited Social Health Activist)	Community centre with/without TV	Sports Field,	Sports Club / Recreation Centre	Cinema / Video Hall	Public Library	Public Reading Room	Newspaper Supply	Assembly Polling station	Birth & Death Registration Office	Power Supply for Domestic Use (ED)	Power Supply for Agricultural Use (EAG)	Power Supply for Commercial Use (EC)	Power Supply for All Uses (EA)	
1	2	88	89	90	91	92	93	94	95	96	97	98	99	100	101	
667	Arsihari	Yes	a	a	a	a	a	a	Yes	Yes	a	Yes	Yes	No	No	
668	Naldaha	Yes	Yes	Yes	Yes	Yes	Yes	Yes	Yes	Yes	Yes	Yes	Yes	Yes	Yes	
669	Khamarpara	Yes	Yes	Yes	Yes	b	Yes	a	a	Yes	Yes	Yes	No	No	No	
670	Pansipara	a	a	a	a	a	a	a	a	a	a	Yes	Yes	Yes	Yes	
671	Purbabhatjangla	Yes	c	a	c	Yes	a	Yes	Yes	Yes	a	Yes	Yes	Yes	Yes	
672	Poragachha	b	Yes	Yes	Yes	c	a	c	Yes	Yes	a	Yes	Yes	Yes	Yes	
673	Bansbaria	Yes	Yes	Yes	Yes	Yes	Yes	Yes	Yes	Yes	Yes	Yes	Yes	Yes	Yes	
674	Kulgachhi	Yes	Yes	a	Yes	b	Yes	b	Yes	Yes	Yes	Yes	Yes	Yes	Yes	
675	Gobrapota	Yes	Yes	Yes	Yes	b	b	b	Yes	Yes	Yes	Yes	Yes	Yes	Yes	
676	Hijuli	Yes	a	Yes	a	a	a	Yes	b	Yes	a	Yes	Yes	Yes	Yes	
677	Mahishnengra	Yes	Yes	Yes	Yes	Yes	Yes	Yes	Yes	Yes	Yes	Yes	Yes	Yes	Yes	
678	Bera Beria	Yes	c	Yes	Yes	c	c	c	Yes	Yes	Yes	Yes	Yes	Yes	Yes	
679	Tegharia	Yes	b	Yes	Yes	b	b	b	Yes	Yes	b	Yes	Yes	No	No	
680	Jatrapur	Yes	c	Yes	Yes	c	c	c	Yes	Yes	b	Yes	Yes	Yes	Yes	
681	Kshirpuli	Yes	b	b	b	b	b	b	b	a	a	Yes	No	No	No	
682	Dogachhi (P)	Yes	Yes	a	Yes	b	b	a	Yes	Yes	Yes	Yes	Yes	Yes	Yes	
683	Hatboalia	Yes	Yes	Yes	Yes	Yes	Yes	Yes	Yes	Yes	Yes	Yes	Yes	Yes	Yes	
684	Jalalkhali	Yes	c	a	b	c	c	c	Yes	Yes	a	Yes	Yes	Yes	Yes	
685	Dakshinjhitkipota	Yes	Yes	Yes	Yes	Yes	Yes	Yes	Yes	Yes	Yes	Yes	Yes	Yes	Yes	
686	Durgapur	Yes	b	Yes	a	b	a	a	Yes	Yes	a	Yes	Yes	Yes	Yes	
687	Chakdignagar	Yes	Yes	Yes	Yes	b	b	Yes	Yes	Yes	Yes	Yes	Yes	Yes	Yes	
688	Senpur	Yes	b	b	b	b	b	b	Yes	Yes	b	Yes	Yes	Yes	Yes	
689	Mailka	Yes	Yes	Yes	Yes	Yes	Yes	Yes	Yes	Yes	Yes	Yes	Yes	Yes	Yes	
690	Kaya	Yes	Yes	Yes	Yes	Yes	Yes	Yes	Yes	Yes	Yes	Yes	Yes	Yes	Yes	
691	Naduria	Yes	Yes	Yes	Yes	Yes	Yes	Yes	Yes	Yes	Yes	Yes	Yes	Yes	Yes	
692	Khamar Simulia															
693	Dharmma Daha	Yes	b	b	b	c	b	c	Yes	Yes	b	Yes	Yes	No	No	
694	Gopal Pur	Yes	b	b	b	c	b	c	Yes	Yes	a	Yes	Yes	No	No	
695	Asannagar	Yes	c	Yes	Yes	c	Yes	c	Yes	Yes	Yes	Yes	Yes	Yes	Yes	
696	Dafarpota	Yes	Yes	Yes	Yes	Yes	Yes	Yes	Yes	Yes	Yes	Yes	Yes	Yes	Yes	
697	Nidhirpota	Yes	Yes	Yes	Yes	Yes	Yes	Yes	Yes	Yes	c	Yes	Yes	No	No	
698	Krishnapur	Yes	c	b	c	b	c	c	b	Yes	c	Yes	Yes	Yes	Yes	
699	Jalkarmathurapur	Yes	c	b	c	b	c	c	Yes	Yes	b	Yes	Yes	Yes	Yes	
700	Andulpota	Yes	c	b	b	b	c	c	Yes	Yes	b	Yes	Yes	Yes	Yes	
701	Digri	Yes	c	b	b	b	c	c	Yes	Yes	b	Yes	Yes	No	No	
702	Adapota	Yes	a	a	a	a	a	a	a	Yes	a	Yes	No	No	No	
703	Muragachha	Yes	c	b	b	c	c	c	Yes	Yes	b	Yes	Yes	Yes	Yes	
704	Jogimidaha	Yes	a	a	a	a	c	c	Yes	Yes	a	Yes	Yes	Yes	Yes	
705	Bhimpur	Yes	Yes	Yes	Yes	Yes	Yes	Yes	Yes	Yes	Yes	Yes	Yes	Yes	Yes	
706	Pukurgachhi	Yes	c	a	a	a	c	c	Yes	Yes	a	Yes	Yes	Yes	Yes	
707	Chandpur	Yes	a	Yes	a	a	a	a	Yes	Yes	a	Yes	No	No	No	
708	Gobindapur	Yes	c	a	c	a	c	c	Yes	Yes	a	Yes	Yes	Yes	Yes	
709	Rampur	Yes	Yes	c	b	a	b	b	Yes	Yes	b	Yes	Yes	Yes	Yes	
710	Damodarkhali	Yes	c	a	c	b	b	Yes	Yes	Yes	c	Yes	Yes	Yes	Yes	
Block T O T A L :		85	50	54	53	34	37	39	72	79	43	87	70	56	56	

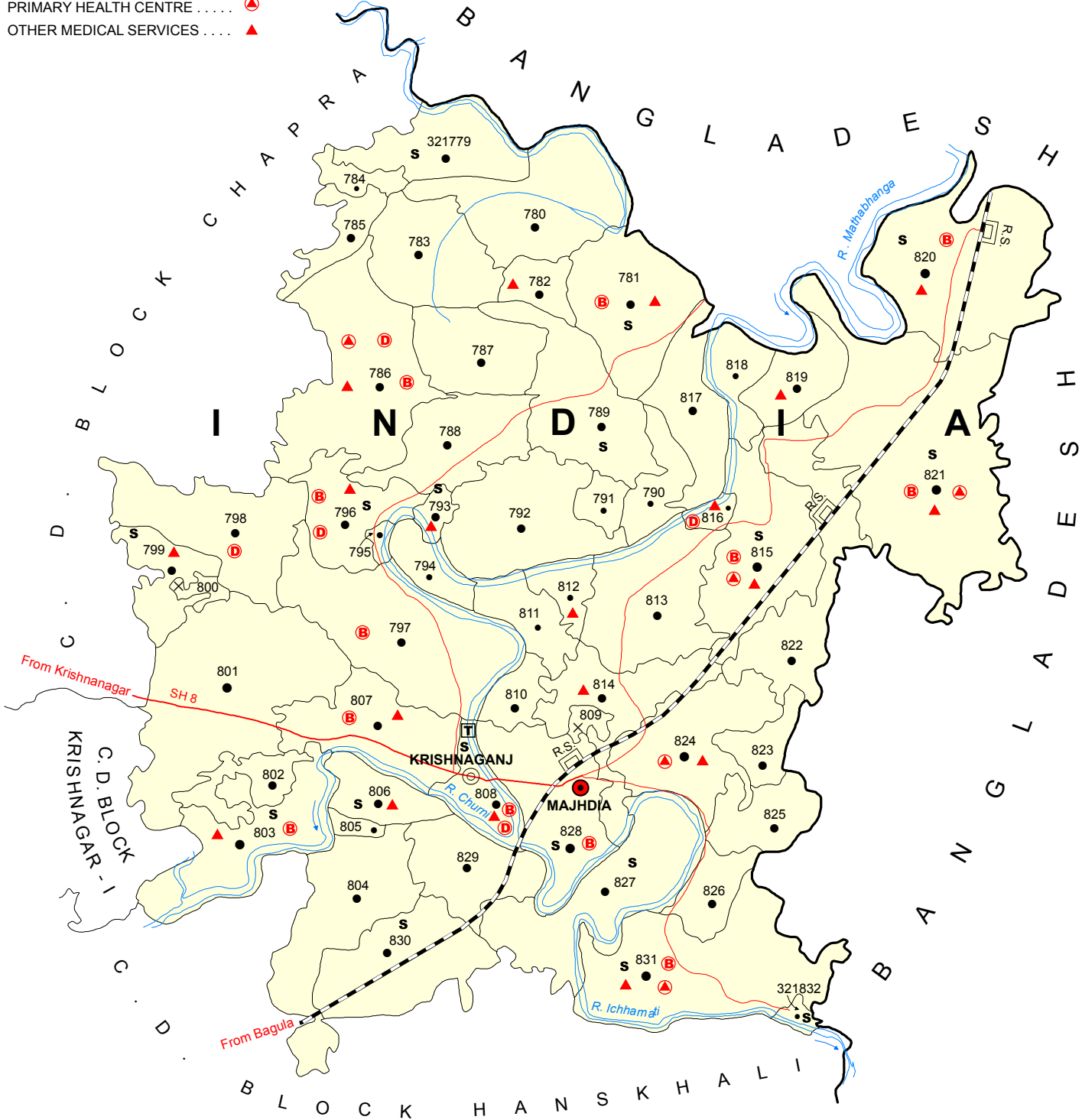
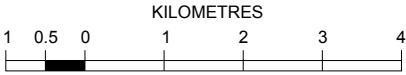
Nearest Town		Land Use							
		Area under different types of land use (in hectares rounded up to one decimal place)							
Name	Distance range code i.e. a for <5 Kms, b for 5-10 Kms and c for 10+ kms .	Forests	Area under Non-agricultural Uses	Barren and Un-cultivable land	Permanent Pastures and Other Grazing Lands	Land Under Miscellaneous Tree Crops etc.	Culturable Waste Land	Name of Village	Serial Number
102	103	104	105	106	107	108	109	2	1
KRISHNAGAR	b	0	7.3	0	0	0	0	Arsihari	667
KRISHNAGAR	b	0	391.7	0	0	0	0	Naldaha	668
KRISHNAGAR	b	0	44.3	0	0	0	0	Khamarpara	669
KRISHNAGAR	c	0	10.6	0	0	0	0	Pansipara	670
KRISHANAGAR	b	0	27.7	0	0	0	0	Purbabhatjangla	671
KRISHANAGAR	c	0	28.5	0	0	0	0	Poragachha	672
KRISHNAGAR	c	0	26.1	0	0	0	0	Bansbaria	673
KRISHNAGAR	b	0	30	0	0	0	0	Kulgachhi	674
KRISHNAGAR	b	0	48.2	0	0	0	0	Gobrapota	675
KRISHNAGAR	b	0	47.1	0	0	0	0	Hijuli	676
KRISHNAGAR	b	0	60.7	0	0	0	0	Mahishnengra	677
KRISHNAGAR	b	0.5	0.1	0	0	0	2.2	Bera Beria	678
KRISHNAGAR	b	0	8.8	0	0	0	0	Tegharia	679
KRISHNAGAR	b	10	10	0	0	0	0	Jatrapur	680
KRISHNAGAR	c	0	4.4	0	0	0	0	Kshirpuli	681
KRISHNAGAR	b	0	21	0	0	0	8	Dogachhi (P)	682
KRISHNAGAR	b	4	0	0	0	0	0	Hatboalia	683
KRISHNAGAR	b	0	211.4	0	0	0	0	Jalalkhali	684
KRISHNAGAR	b	2.2	17.1	0	0	0	0	Dakshinjhikpot	685
KRISHNAGAR	b	0	19.6	0	0	0	0	Durgapur	686
KRISHNAGAR	b	0	2.4	0	0	0	0	Chakdignagar	687
KRISHNAGAR	c	56	160.2	0	0	0	0	Senpur	688
SANTIPUR	b	0	5	0	0	0	10	Mailka	689
SANTIPUR	c	0	5	0	0	0	10	Kaya	690
KRISHNAGAR	c	0	24.3	0	0	0	0	Naduria	691
		0	30	0	0	0	0	Khamar Simulia	692
KRISHNAGAR	c	1	4.1	0	0	0	0	Dharma Dahan	693
KRISHNAGAR	c	0	8.8	0	0	0	0	Gopal Pur	694
KRISHNAGAR	c	0	130.6	0	0	0	0	Asannagar	695
KRISHNAGAR	c	0	424.1	0	0	0	0	Dafarpota	696
KRISHNAGAR	c	0	62.1	0	0	0	0	Nidhirpota	697
KRISHNAGAR	c	0	20.4	0	0	0	0	Krishnapur	698
KRISHNAGAR	c	0	1.2	0	0	0	0	Jalkarmathurapur	699
KRISHNAGAR	c	0	5.4	0	0	0	0	Andulpota	700
KRISHNAGAR	c	0	15.1	0	0	0	1	Digri	701
KRISHNAGAR	c	0	1.3	0	0	0	0	Adapota	702
KRISHNAGAR	c	0	14.4	0	0	0	0.2	Muragachha	703
KRISHNAGAR	c	0	25.4	0	0	0	0.2	Joginidaha	704
krishnanagar	c	0	29.3	0	0	0	0.2	Bhimpur	705
KRISHNAGAR	c	0	16.5	0	0	0	0	Pukurgachhi	706
KRISHNAGAR	c	0	25	0	0	0	0.1	Chandpur	707
KRISHNAGAR	c	0	8	0	0	0	0.1	Gobindapur	708
KRISHNAGAR	c	0	16.8	0	0	0	0	Rampur	709
KRISHNAGAR	c	0	3.4	0	0	0	0	Damodarkhali	710
0	0	105	5094	0	0	0	109.2	: Block T O T A L	

Land Use												
Area under different types of land use (in hectares rounded up to one decimal place)							Area irrigated by source (in hectare).					
Serial Number	Name of Village	Fallow lands other than current fallows	Current Fallows	Net Area Sown	Total Irrigated Land Area	Total Un-irrigated Land Area	Canals (C)	Wells/Tube-wells(W/TW)	Tanks/Lakes(T/L)	Water Falls(WF)	Others(O)	
1	2	110	111	112	113	114	115	116	117	118	119	
667	Arsihari	0	0	98.5	92.6	5.9	0	92.5	0.1	0	0	
668	Naldaha	0	0	518.8	446.4	72.4	0	446.4	0	0	0	
669	Khamarpara	0	0	190.7	190.7	0	0	190.7	0	0	0	
670	Pansipara	0	0	61.5	61.5	0	0	61.5	0	0	0	
671	Purbabhatjangla	0	0	302.5	240	62.5	0	240	0	0	0	
672	Poragachha	0	0	154.2	120	34.2	120	0	0	0	0	
673	Bansbaria	0	0	120	120	0	0	120	0	0	0	
674	Kulgachhi	0	0	477.7	350	127.7	0	350	0	0	0	
675	Gobrapota	0	0	144.3	144.3	0	0	144.3	0	0	0	
676	Hijuli	0	0	151.2	122.5	28.7	0	122.5	0	0	0	
677	Mahishnengra	0	0	270	260	10	0	260	0	0	0	
678	Bera Beria	0	0	122	82	40	0	82	0	0	0	
679	Tegharia	0	0	37	31	6	0	0	0	0	31	
680	Jatrapur	0	0	367	347	20	347	0	0	0	0	
681	Kshirpuli	0	0	19	12	7	0	12	0	0	0	
682	Dogachhi (P)	0	0	302	298	4	0	0	0	0	298	
683	Hatboalia	0	0	27.2	25.1	2	0	25.1	0	0	0	
684	Jalalkhali	0	0	400	350	50	0	350	0	0	0	
685	Dakshinjhitkipota	0	0	302.5	107.1	195.5	0	107.1	0	0	0	
686	Durgapur	0	0	238.4	127.3	111.1	0	127.3	0	0	0	
687	Chakdignagar	0	0	36.8	16	20.8	0	16	0	0	0	
688	Senpur	0	0	800.6	780	20.6	761	19	0	0	0	
689	Mailka	0	0	89.4	54.4	35	0	54.4	0	0	0	
690	Kaya	0	0	168.7	108.6	60	0	93.6	0	0	15	
691	Naduria	0	0	214	180	34	0	180	0	0	0	
692	Khamar Simulia	0	0	220	120	100	0	120	0	0	0	
693	Dharmma Daha	0	0	65.4	56	9.4	0	55	1	0	0	
694	Gopal Pur	0	0	134	100	34	100	0	0	0	0	
695	Asannagar	0	0	344.2	340.8	3.5	0	210.8	0	0	130	
696	Dafarpota	0	0	760	293.4	466.7	0	0	0	0	293.4	
697	Nidhirpota	0	0	160	160	0	0	160	0	0	0	
698	Krishnapur	0	0	230.8	215	15.8	0	215	0	0	0	
699	Jalkarmathurapur	0	0	102.2	81.8	20.4	0	81.8	0	0	0	
700	Andulpota	0	0	99.8	86.4	13.4	0	86.4	0	0	0	
701	Digri	0	0	268.7	230	38.7	0	230	0	0	0	
702	Adapota	0	0	111.6	93	18.6	0	93	0	0	0	
703	Muragachha	0	0	242.6	184.3	58.3	0	184.3	0	0	0	
704	Joginidaha	0	0	83.8	76.2	7.6	0	76.2	0	0	0	
705	Bhimpur	0	0	397.5	351	46.5	0	351	0	0	0	
706	Pukurgachhi	0	0	320.3	255.1	65.2	0	255.1	0	0	0	
707	Chandpur	0	0	166	143.4	22.6	0	143.4	0	0	0	
708	Gobindapur	0	0	73.5	72	1.5	0	72	0	0	0	
709	Rampur	0	0	285.3	250	35.3	0	250	0	0	0	
710	Damodarkhali	0	0	300.5	250.5	50	0	250.5	0	0	0	
Block T O T A L :		0	0	20880	14634	6245.1	1630.6	11973	33.5	0	0	

Name of three most important commodities manufactured			Name of Village	Serial Number
First	Second	Third		
120	121	122	2	1
Bricks	Tile		Arsihari	667
			Naldaha	668
			Khamarpara	669
			Pansipara	670
			Purbabhatjangla	671
			Poragachha	672
			Bansbaria	673
			Kulgachhi	674
			Gobrapota	675
			Hijuli	676
Handloom			Mahishnengra	677
			Bera Beria	678
			Tegharia	679
Brick Field			Jatrapur	680
			Kshirpuli	681
			Dogachhi (P)	682
			Hatboalia	683
			Jalalkhali	684
			Dakshinjhitkipota	685
Cloth			Durgapur	686
Cloth			Chakdignagar	687
			Senpur	688
			Mailka	689
			Kaya	690
			Naduria	691
			Khamar Simulia	692
			Dharmma Daha	693
			Gopal Pur	694
			Asannagar	695
			Dafarpota	696
			Nidhirpota	697
Rice	Flower	Oil	Krishnapur	698
Rice	Flower	Oil	Jalkarmathurapur	699
Rice	Flower	Oil	Andulpota	700
Rice	Flower	Oil	Digri	701
Rice	Flower	Oil	Adapota	702
Rice	Flower	Oil	Muragachha	703
Rice	Flower	Oil	Joginidaha	704
Rice	Flour	Oil	Bhimpur	705
Rice	Flour	Oil	Pukurgachhi	706
Rice	Flour	Oil	Chandpur	707
Rice	Flour	Oil	Gobindapur	708
Rice	Flour	Oil	Rampur	709
Rice	Flour	Oil	Damodarkhali	710
: Block TOTAL				

WEST BENGAL
C. D. BLOCK KRISHNAGANJ
 DISTRICT NADIA

- HIGH SCHOOL / INTER COLLEGE . . . **S**
- TECHNICAL INSTITUTIONS **T**
- BANK **B**
- DISPENSARY **D**
- PRIMARY HEALTH CENTRE **▲**
- OTHER MEDICAL SERVICES **▲**



- BOUNDARY, INTERNATIONAL ————
- „ C. D. BLOCK ————
- „ VILLAGE WITH MDDS CODE 321779
- HEADQUARTERS : POLICE STATION, C. D. BLOCK ●
- POPULATION SIZE OF VILLAGES : 200-499,
500-999, 1000-4999, 5000 & ABOVE ● ● ● ● ●
- UNINHABITED VILLAGE WITH MDDS CODE X 321809
- STATE HIGHWAY — SH 8 —
- IMPORTANT METALLED ROADS ————
- RAILWAY LINE WITH STATION, BROAD GAUGE R.S.
- RIVER AND STREAM ~~~~~

TOTAL AREA OF THE C. D. BLOCK	151.60 Sq. Kms.
TOTAL POPULATION OF THE C. D. BLOCK	146705
TOTAL NUMBER OF VILLAGES	54
TOTAL NUMBER OF INHABITED VILLAGES	52
TOTAL NUMBER OF CENSUS TOWNS	NIL
TOTAL NUMBER OF STATUTORY TOWNS	NIL
DISTANCE FROM DISTRICT HEADQUARTERS TO C. D. BLOCK HEADQUARTERS (APPROX.)	26 Kms.

Alphabetical List of Villages

Name of the CD Block : Krishnaganj

CD Block Code (2011) : 0156

Sl. No.	Name of the Village	PLCN 2001	MDDS PLCN 2011
1	2	3	4
1	Adityapur	01557400	321814
2	Banpur	01557500	321815
3	Bhagabanpur	01555800	321798
4	Bhajanghat	01559100	321831
5	Bijoypur	01557900	321819
6	Bishnupur	01554100	321781
7	Chak Gutra	01555500	321795
8	Chak Pratappur	01554400	321784
9	Chak Shyamnaar	01555600	321796
10	Chandan Nagar	01556300	321803
11	Chandpur	01557800	321818
12	Chau Gachha	01556100	321801
13	Ckak Jogini Daha	01556000	321800
14	Dharmpapur	01558300	321823
15	Digambarpur	01554000	321780
16	Durgapur	01555700	321797
17	Fulbari	01558200	321822
18	Gede	01558000	321820
19	Ghuguragachhi	01554800	321788
20	Goari	01557000	321810
21	Gobindapur	01557700	321817
22	Gopipur	01555400	321794
23	Helenchi	01559000	321830
24	Jalkar Banpur	01556900	321809
25	Jayghata	01554600	321786
26	Kadaghata	01554500	321785
27	Kadipur	01553900	321779
28	Khal Boalia	01554900	321789
29	Khatura	01558700	321827
30	Krishna Ganj	01556800	321808
31	Krishna Pur	01556400	321804
32	Maghdia	01554700	321787
33	Mahesh Chandrapur	01555000	321790
34	Majhdia	01558800	321828
35	Malighata	01557600	321816
36	Mathurapur	01557100	321811
37	Matari	01558100	321821
38	Momar Pur	01556200	321802
39	Mukundapur	01554200	321782
40	Nalupur	01558600	321826
41	Nanaganj	01559200	321832
42	Nathpur	01555100	321791
43	Pabakhali	01558900	321829
44	Paikpara	01555300	321793
45	Par Chandan Nagar	01556500	321805
46	Pratappur	01554300	321783
47	Putikhali	01558500	321825
48	Shakdaha	01555900	321799
49	Shibnibas	01556600	321806
50	Shyam Nagar	01555200	321792
51	Songhata	01556700	321807
52	Taldaha	01557300	321813
53	Teghari	01557200	321812
54	Tungi	01558400	321824

Census of India 2011
Amenities and Land use

Serial Number	Name of Village	Location code no.	Total area of the village (in hectares rounded up to one decimal place)	Total population (2011 census)	Number of households (2011 census)	Number of educational amenities available in village , the distance range code viz; a for 0-5 kms, b for 5-10 kms, c for 10+ kms of nearest place where facility is available							
						Pre-Primary school (PP)	Primary school (P)	Middle school (M)	Secondary School (S)	Senior Secondary school (SS)	Degree college of arts science & commerce (ASC)	Engineering college(EC)	Medical college (MC)
1	2	3	4	5	6	7	8	9	10	11	12	13	14

Name of District:-Nadia

Name of CD Block:-Krishnaganj

711	Kadipur	321779	293.2	2451	516	4	4	1	1	c			
712	Digambarpur	321780	454.8	2327	517	2	2						
713	Bishnupur	321781	398.9	2258	506	3	2	1	1	1			
714	Mkundapur	321782	97.4	1043	245	1	1	a			c		
715	Pratappur	321783	340.3	1798	419	1	1	1					
716	Chak Pratappur	321784	59.2	249	49	a	a	a	a	b			
717	Kadaghata	321785	123.1	1081	256	1	1	a	b	c			
718	Jayghata	321786	621.4	4327	1038	4	4	1	a	a	c		
719	Maghdia	321787	249	2493	605	3	3	a	a	a	c	c	c
720	Ghuguragachhi	321788	277.6	1877	468	3	3	a	a	a	b	c	c
721	Khal Boalia	321789	369.6	1700	381	3	3	1	1	1	c	c	c
722	Mahesh Chandrapur	321790	122.1	580	148	1	1	a	a	a	b	c	c
723	Nathpur	321791	64.4	568	136	1	1	a	a	a	b	c	c
724	Shyam Nagar	321792	435	3344	764	2	2	a	a	b	b	c	c
725	Paikpara	321793	38.4	1136	264	2	2		1	1	c	c	c
726	Gopipur	321794	121	626	140	1	2	a	a	a		c	
727	Chak Gutra	321795	14.5	512	112	1	a		a	a	b		
728	Chak Shyamnaar	321796	233.5	3643	809	4	4	1	1	a	b	c	c
729	Durgapur	321797	601.8	4717	1105	3	3	a	a	a	b	c	c
730	Bhagabanpur	321798	412.4	2255	509	2	2	a	a	a	c	c	c
731	Shakdaha	321799	174.7	2634	663	4	3	1	1	1	c	c	c
732	Ckak Jogini Daha	321800	34.2	0	0								
733	Chau Gachha	321801	777	6054	1426	3	3	1			c	c	
734	Momar Pur	321802	131.1	1859	446	2	2	a	a	a	b	c	c
735	Chandan Nagar	321803	365.8	5419	1281	4	4	2	2	1	b	c	c
736	Krishna Pur	321804	366.7	3775	894	2	2	a	a	a	b	c	c
737	Par Chandan Nagar	321805	27	528	131	1	1	a	a	a	b	c	c
738	Shibnibas	321806	166.7	2481	631	1	1	1	1	1	b	c	c
739	Songhata	321807	354.8	4498	1125	4	4	a	a	a	b	c	c
740	Krishna Ganj	321808	122.5	3192	789	3	2	1	1	1	a	c	c
741	Jalkar Banpur	321809	25.2	0	0								
742	Goari	321810	97.2	1522	365	1	1		a	a	a	c	
743	Mathurapur	321811	151.6	988	223	1	1	1	a				
744	Teghari	321812	85.4	649	159	1	1	a	b	b	b	c	c
745	Taldaha	321813	399.3	2845	672	2	2	1	b		b		
746	Adityapur	321814	324.9	3875	872	1	1				1	c	c
747	Banpur	321815	418.4	5888	1333	4	4	1	1	1	b	c	c
748	Malighata	321816	35.5	326	81	2	2	a	b	b	b	c	c
749	Gobindapur	321817	264.3	2111	499	1	1		a	c			
750	Chandpur	321818	126.7	572	117	2	2	1	a	a	b	c	c
751	Bijoypur	321819	200.6	1093	283	2	2	a	a	a	c	c	c

- Village Directory

(As in 2009)

le. (If not available within the < 5 Kms, b for 5-10 Kms and c if facility is available is given).						Number of Medical Amenities available. (If not available within the village, the distance range code viz; a for < 5 Kms, b for 5-10 Kms and c for 10+ kms of nearest place where facility is available is given).						Name of Village	Serial Number					
Management institute (MI)	Polytechnic (Pt)	Vocational training school /ITI	Non-formal training centre (NFTC)	Special school for disabled (SSD)	Others (specify)	Community health centre (CHC)	Primary health centre (PHC)	Primary health sub centre (PHS)	Maternity and child welfare centre (MCWC)	T.B. clinic (TBC)	Hospital-allopathic (HA)			Hospital-alternative medicine (HO)	Dispensary (D)	Veterinary hospital (VH)	Mobile health clinic (MHC)	Family welfare centre (FWC)
15	16	17	18	19	20	21	22	23	24	25	26	27	28	29	30	31	2	1

Location CodeNo:-336

Location CodeNo:-0156

						2	b	1					c				Kadipur	711	
																	Digambarpur	712	
						b	b	2					b				Bishnupur	713	
						2	b	1						b			Mukundapur	714	
							c	a									Pratappur	715	
							c	b	c				c	c		c	Chak Pratappur	716	
						c	b	a					c				Kadaghata	717	
c	c	c		c				1	1					2	a		Jayghata	718	
c	c	c		c			a	a	a	c	c		a	a			Maghdia	719	
c	c	c		c			a	a	a	c	b		a	a			Ghuguragachhi	720	
c	c	b		c		c	b	a	a	c	b		b	b		c	Khal Boalia	721	
c	c	b		c		c	b	a	a	c	b		b	b		b	Mahesh Chandrapur	722	
c	c	c		c		c	c	b	b	c	c		b	c		c	Nathpur	723	
c	c	c	c	c	c		a	a	a	c	b		a	a			Shyam Nagar	724	
c	c	c		c			a		1		a						Paikpara	725	
c	c	c	c	c		b	b	b	c	c	b	b	a	c	b	c	Gopipur	726	
c	c	c		c			b	a	a		b		b	a			Chak Gutra	727	
c	c	c		c			a		1	1	b			2	1		Chak Shyamnaar	728	
c	c	a	c	c		c	b	a	b	a	a	c	a	a		c	Durgapur	729	
c	c	c		c			b	a	a	c	c			3	b		Bhagabanpur	730	
c	c	c		c			b		1	b		b	b	b			Shakdaha	731	
																	Ckak Jogini Daha	732	
								a	a	a	a		a	a			Chau Gachha	733	
c	c	c		c		c	b	b	b	c	a		a	b		c	Momar Pur	734	
c	c	a	c	c		c	a		1	a	a	a	c	a	a		Chandan Nagar	735	
c	c	c		c			b	a	c	c	b		c	b		c	Krishna Pur	736	
c	c	c		c		c	a	a	c	c	a		c	a		c	Par Chandan Nagar	737	
c	c	c		c			a		1	c	c	a	c	b		c	Shibnibas	738	
									1	1	1	1		a		b	Songhata	739	
c	c		1	c	c	c	a		1	a	a	a	c		4	1	Krishna Ganj	740	
																	Jalkar Banpur	741	
							a		a		c					a	Goari	742	
c		b					a			c	b	b	a	b			Mathurapur	743	
c	c	c				b	b		1	a	c	b	b	b	a		Teghari	744	
						c	b	b	b	c				b			Taldaha	745	
							a		1	a	c			c			Adityapur	746	
c	c	c		c				1	1	1	c	b	c	c	1	b	Banpur	747	
c	c	c				c	b	a	a	c		2	2	2	b	2	2	Malighata	748
						c	a	a						c			Gobindapur	749	
c	c	c		c			a	a	a	c	c	c	c	c		c	Chandpur	750	
c	c	c		c			b		1	1	c	c	c	c	c	c	Bijoypur	751	

Serial Number	Name of Village	Number of Non-Government Medical Amenities available.							Availability of drinking water - Yes / No							
		Charitable non Govt. hospital/Nursing home.	Medical practitioner with MBBS Degree	Medical practitioner with other degree	Medical practitioner with no degree	Traditional practitioner and faith healer	Medicine Shop	Others	Tap water (Treated/Untreated)	Well water (Covered / Uncovered well)	Hand Pump	Tube wells / Bore well	Spring	River / Canal	Tank / Pond / Lake	Others
1	2	32	33	34	35	36	37	38	39	40	41	42	43	44	45	46

711	Kadipur	0	0	0	3	0	0	0	No	No	Yes	No	No	Yes	No	No
712	Digambarpur	0	0	0	0	0	0	0	No	No	Yes	Yes	No	No	No	No
713	Bishnupur	0	0	0	5	0	0	0	No	No	Yes	No	No	Yes	No	No
714	Mukundapur	0	0	0	0	0	0	10	No	No	No	Yes	No	No	No	No
715	Pratappur	0	0	0	1	0	0	0	No	No	Yes	Yes	No	No	No	No
716	Chak Pratappur	0	0	0	0	0	0	0	No	No	No	Yes	No	No	No	No
717	Kadaghata	0	0	0	0	0	0	0	No	No	Yes	No	No	Yes	No	No
718	Jayghata	0	0	2	1	0	2	0	Yes	No	Yes	Yes	No	Yes	Yes	No
719	Maghdia	0	0	3	1	0	2	0	No	No	Yes	Yes	No	Yes	Yes	No
720	Ghuguragachhi	0	0	2	1	0	0	0	No	No	Yes	Yes	No	No	Yes	No
721	Khal Boalia	0	0	0	0	0	0	0	No	Yes	Yes	Yes	No	Yes	No	No
722	Mahesh Chandrapur	0	0	0	0	0	0	0	No	No	Yes	Yes	No	Yes	No	No
723	Nathpur	0	0	0	0	0	0	0	No	Yes	Yes	Yes	No	No	No	No
724	Shyam Nagar	0	0	1	0	0	0	0	No	Yes	No	Yes	No	Yes	Yes	No
725	Paikpara	0	0	2	4	0	0	0	No	No	No	Yes	No	Yes	Yes	No
726	Gopipur	0	0	0	2	0	0	0	No	No	Yes	No	No	Yes	No	No
727	Chak Gutra	0	1	2	1	0	1	0	Yes	No	Yes	Yes	No	Yes	Yes	No
728	Chak Shymnaar	0	1	4	1	0	6	0	Yes	No	Yes	Yes	No	Yes	Yes	No
729	Durgapur	0	0	2	2	0	0	0	Yes	No	Yes	No	No	Yes	Yes	No
730	Bhagabanpur	0	0	3	1	0	0	0	No	No	Yes	Yes	No	Yes	Yes	No
731	Shakdaha	0	0	3	4	1	0	0	Yes	No	No	Yes	No	Yes	Yes	No
732	Ckak Jogini Daha															
733	Chau Gachha	0	0	0	0	0	0	0	No	No	Yes	No	No	No	Yes	No
734	Momar Pur	0	0	2	2	0	0	0	No	No	Yes	No	No	No	Yes	No
735	Chandan Nagar	0	0	2	2	0	0	0	No	No	Yes	No	No	Yes	Yes	No
736	Krishna Pur	0	0	0	0	0	0	0	No	No	Yes	Yes	No	Yes	Yes	No
737	Par Chandan Nagar	0	0	0	0	0	0	0	No	No	Yes	Yes	No	Yes	Yes	No
738	Shibnibas	0	0	0	2	0	0	0	No	No	Yes	Yes	No	Yes	Yes	No
739	Songhata	0	2	1	0	0	2	0	No	No	Yes	No	No	No	Yes	No
740	Krishna Ganj	0	5	5	0	0	6	0	Yes	No	Yes	No	No	Yes	Yes	No
741	Jalkar Banpur															
742	Goari	0	0	0	0	0	0	0	No	No	Yes	No	No	No	No	No
743	Mathurapur	0	0	0	0	0	0	0	No	No	Yes	No	No	Yes	No	No
744	Teghari	0	0	0	0	0	0	0	No	No	Yes	Yes	No	Yes	No	No
745	Taldaha	0	0	0	2	0	0	0	No	Yes	Yes	No	No	No	No	No
746	Adityapur	0	0	0	0	0	0	0	Yes	No	No	Yes	No	No	Yes	No
747	Banpur	0	1	1	2	0	5	0	No	No	Yes	No	No	Yes	Yes	No
748	Malighata	0	0	0	0	0	0	0	No	No	Yes	Yes	No	Yes	No	No
749	Gobindapur	0	0	0	2	0	0	0	No	No	Yes	No	No	Yes	No	No
750	Chandpur	0	0	1	2	0	0	0	No	No	Yes	No	No	Yes	Yes	No
751	Bijoypur	0	0	1	2	0	0	0	No	No	Yes	No	No	Yes	Yes	No

Availability of toilet & others Yes / No				Communication and transport facilities (If amenities available code -Yes is given except for Village Pin Code ,If not available within the village , the distance range code viz; a for < 5 Kms, b for 5-10 Kms and c for 10+ kms of nearest place where facility is available is given).								
Community toilet including bath.	Community toilet excluding bath.	Rural sanitary mart or sanitary hardware outlet available near the village.	Community bio- gas or recycle of waste for productive use.	Post office(PO)	Sub post office (SPO)	Post & Telegraph office (P&TO)	Village Pin Code	Telephones (Land lines)	Public call office (PCO)	Mobile phone coverage	Name of Village	Serial Number
47	48	49	50	51	52	53	54	55	56	57	2	1

No	No	No	No	c	a	c	741508	a	b	Yes	Kadipur	711
No	No	No	No	Yes	a	c	741508	a	b	Yes	Digambarpur	712
No	No	No	No	c		c	741508	b	b	c	Bishnupur	713
No	No	No	No		a	c	741508	a	b	b	Mkundapur	714
No	No	No	No	Yes	a	c	741508			b	Pratappur	715
No	No	No	No	c	b	c	741508	c	c	b	Chak Pratappur	716
No	No	No	No	c	a	c	741508	a	a	Yes	Kadaghata	717
No	No	Yes	No	Yes		c	741508	Yes	Yes	Yes	Jayghata	718
No	Yes	Yes	No	a	Yes	c	741507	a	a	Yes	Maghdia	719
No	No	No	No	a	b	c	741506	Yes	a	Yes	Ghuguragachhi	720
No	No	No	No	a	a	c	741508	Yes	Yes	Yes	Khal Boalia	721
No	No	No	No	a	a	b	741508	a	a	Yes	Mahesh Chandrapur	722
No	No	No	No	a	a	b	741508	a	a	Yes	Nathpur	723
No	No	No	No	a	b	b	741506	Yes	Yes	Yes	Shyam Nagar	724
No	No	Yes	No			b	741506	Yes	Yes	Yes	Paikpara	725
No	No	No	No	a	a	c	741507	Yes	a	Yes	Gopipur	726
Yes	No	No	No	a	b	c	741506	Yes	Yes	Yes	Chak Gutra	727
Yes	No	No	No	Yes	b	c	741506	Yes	Yes	Yes	Chak Shyamnaar	728
No	No	No	No	a	Yes	b	741506	Yes	Yes	Yes	Durgapur	729
No	No	Yes	No	a	b	c	741506	Yes	a	Yes	Bhagabanpur	730
No	No	Yes	No	Yes	b	c	741167	Yes	Yes	Yes	Shakdaha	731
											Ckak Jogini Daha	732
No	No	Yes	No	b	Yes	b	741509	Yes	Yes	Yes	Chau Gachha	733
No	No	No	No	b	a	b	741507	Yes	Yes	Yes	Momar Pur	734
No	No	No	No	a	Yes	b	741509	Yes	Yes	Yes	Chandan Nagar	735
No	No	No	No	a	b	b	741509	Yes	Yes	Yes	Krishna Pur	736
No	No	No	No	a	a	b	741509	Yes	a	Yes	Par Chandan Nagar	737
No	No	No	No	Yes	a	a	741509	Yes	Yes	Yes	Shibnibas	738
No	No	Yes	No	a	a	b	741506	Yes	Yes	Yes	Songhata	739
No	No	No	No	Yes		a	741506	Yes	Yes	Yes	Krishna Ganj	740
											Jalkar Banpur	741
No	No	No	No	a	a	a	741507	a	a	Yes	Goari	742
No	No	Yes	No	a	Yes	a	741507	Yes	a	Yes	Mathurapur	743
No	No	No	No	b	a	b	741507	Yes	b	Yes	Teghari	744
No	No	No	No		Yes	b	741507	b	c	a	Taldaha	745
No	No	No	No	a	a	b	741507	Yes	Yes	b	Adityapur	746
No	No	Yes	No	Yes	Yes	Yes	741503	Yes	Yes	Yes	Banpur	747
No	No	No	No	a	a	b	741507	Yes	b	Yes	Malighata	748
No	No	No	No	c	a	b	741508	b	c	Yes	Gobindapur	749
No	No	No	No	a	a	b	741503	Yes	Yes	Yes	Chandpur	750
No	No	No	No	b	Yes	c	741503	Yes	Yes	Yes	Bijoypur	751

Communication and transport facilities (If amenities available code -Yes is given except for Village Pin Code ,If not available within the village , the distance range code viz; a for < 5 Kms, b for 5-10 Kms and c for 10+ kms of nearest place where facility is available is given).												Village connected to highway (If amenities available code viz; a for < 5 Kms, b for 5-10 Kms and c for 10+ kms of nearest place where facility is available is given).				
Serial Number	Name of Village	Internet cafes/ Common service centre (CSC)	Private courier facility	Bus service (Public & Private)	Railway stations	Auto/Modified Autos	Taxis and Vans	Tractors	Cycle-pulled rickshaws(Manual & Machine driven)	Carts driven by animals	Sea /River ferry service	Connected to national highway(NH)	Connected to state highway(SH)	Connected to major district road (MDR)	Connected to others district road	Pucca roads
1	2	58	59	60	61	62	63	64	65	66	67	68	69	70	71	72

711	Kadipur	b	c	Yes	c	b	Yes	Yes	Yes	Yes	Yes	c	c		Yes	Yes
712	Digambarpur	b	b	a	c	a	Yes	b	Yes	Yes	c					a
713	Bishnupur	c	b	Yes	c	b	a	Yes	Yes	a	c	c	c	Yes	Yes	Yes
714	Mkundapur	b	c	a	c	b	b	a	Yes	Yes	c	c	c	a		Yes
715	Pratappur	b	b	a	c	c	a	Yes	Yes	a	c				Yes	Yes
716	Chak Pratappur	c	c	Yes	c	c	c	b	Yes	Yes	c	c	c	c	a	Yes
717	Kadaghata	b	b	Yes	c	b	Yes	Yes	Yes	Yes	c	c	c		Yes	Yes
718	Jayghata	Yes	b	Yes	c	c	Yes	Yes	Yes	Yes	c				Yes	Yes
719	Maghdia	b	c	a	c	c	Yes	Yes	Yes	Yes	c	c	c	a	a	Yes
720	Ghuguragachhi	b	b	Yes	c	b	Yes	Yes	Yes	Yes	a	c	c	Yes	Yes	Yes
721	Khal Boalia	b	c	Yes	c	c	b	a	Yes	Yes	c	c	c	Yes	Yes	Yes
722	Mahesh Chandrapur	b	c	a	a	a	a	a	Yes	Yes	Yes	c	c	a	a	a
723	Nathpur	b	c	a	a	b	b	a	Yes	Yes	a	c	c	a	a	a
724	Shyam Nagar	b	b	a	b	b	Yes	Yes	Yes	Yes	Yes	c	c	b	Yes	Yes
725	Paikpara	Yes	b	a	b	b	Yes	Yes	Yes	Yes	c	c	c		Yes	Yes
726	Gopipur	a	a	a	a	c	Yes	a	Yes	Yes	a	c	c	a		Yes
727	Chak Gutra	b	c	Yes	b	Yes	Yes	Yes	Yes	Yes	Yes	c	c		Yes	Yes
728	Chak Shymnaar	b	b	Yes	b	Yes	Yes	Yes	Yes	Yes	Yes	c	c	Yes	Yes	Yes
729	Durgapur	Yes	b	Yes	b	c	Yes	Yes	Yes	Yes	Yes	c		Yes	Yes	Yes
730	Bhagabanpur	b	b	a	c	c	Yes	Yes	Yes	Yes	Yes	c	c	a	Yes	Yes
731	Shakdaha	b	b	Yes	c	b	Yes	Yes	Yes	Yes	a	c	c		Yes	Yes
732	Ckak Jogini Daha															
733	Chau Gachha	c	b	Yes	b	b	Yes	Yes	Yes	Yes	a	c	c	Yes	Yes	Yes
734	Momar Pur	b	c	Yes	b	c	Yes	Yes	Yes	Yes	a	c			Yes	Yes
735	Chandan Nagar	a	c	Yes	b	c	Yes	Yes	Yes	Yes	Yes	c			Yes	Yes
736	Krishna Pur	b	b	b	a	c	Yes	Yes	Yes	Yes	Yes	c	c	a	a	Yes
737	Par Chandan Nagar	b	b	a	b	c	c	Yes	Yes	Yes	Yes	c	c	a	Yes	Yes
738	Shibnibas	a	a	a	b	c	Yes	Yes	Yes	Yes	Yes	c	c	a	Yes	Yes
739	Songhata	b	b	Yes	a	b	a	Yes	Yes	Yes	c	c	c	Yes	Yes	Yes
740	Krishna Ganj	Yes	c	Yes	a	c	Yes	Yes	Yes	Yes	a	c		Yes	Yes	Yes
741	Jalkar Banpur															
742	Goari	a	a	Yes	a	b	Yes	a	Yes	a	c	c	c	c		Yes
743	Mathurapur	c	a	a	a	a	Yes	a	Yes	Yes	a	c				Yes
744	Teghari	c	b	a	b	b	b	b	Yes	Yes	Yes	c	a	a	a	a
745	Taldaha	b	a	a	a	b	a	a	Yes	Yes	Yes	c	c	Yes	Yes	a
746	Adityapur	c	b	Yes	a	c	a	a	a	Yes	c	c		Yes	Yes	a
747	Banpur	c	Yes	Yes	Yes	b	Yes	a	Yes	Yes	c	c	c	Yes		Yes
748	Malighata	c	b	Yes	a	b	a	b	Yes	Yes	Yes	c		Yes	Yes	Yes
749	Gobindapur	b	b	b	b	a	a	Yes	Yes	Yes	Yes	c	c		Yes	Yes
750	Chandpur	b	b	Yes	a	c	Yes	Yes	Yes	Yes	a	c	c		Yes	Yes
751	Bijoypur	c	c	Yes	b	c	Yes	Yes	Yes	Yes	a	c	c		Yes	Yes

ys,village roads, banks & credit societies
 :-Yes is given, If not available within the
 code viz; a for < 5 Kms, b for 5-10 Kms
 place where facility is available is given).

Availability of miscellaneous facilities (If amenities available code -Yes is given, If not
 available within the village , the distance range code viz; a for < 5 Kms, b for 5-10 Kms
 and c for 10+ kms of nearest place where facility is available is given).

73	74	75	76	77	78	79	80	81	82	83	84	85	86	87	Name of Village	Serial Numbr
															2	1

Yes		Yes	Yes		c	c	Yes	Yes	c	Yes	Yes	Yes	Yes	Yes	Kadipur	711
Yes			Yes			c	Yes	Yes	c	Yes	Yes	Yes	Yes	Yes	Digambarpur	712
Yes			Yes	Yes	b	Yes	Yes	Yes	c	Yes	b	Yes	Yes	Yes	Bishnupur	713
a			Yes		c	c	Yes	Yes	c	a	c	c	Yes	Yes	Mukundapur	714
a			Yes			Yes	Yes	Yes	c	Yes	Yes	Yes	Yes	Yes	Pratappur	715
Yes					c	c	Yes	a	c	a	c	c	c	Yes	Chak Pratappur	716
Yes			Yes		c	c	Yes	Yes	c	Yes	Yes	Yes	Yes	Yes	Kadaghata	717
Yes	Yes		Yes	Yes	b	Yes	Yes	Yes	Yes	Yes	Yes	b	Yes	Yes	Jayghata	718
Yes	Yes		Yes	a	c	c	Yes	Yes	Yes	a	Yes	c	Yes	Yes	Maghdia	719
Yes	Yes		Yes	a	c	c	Yes	a	c	a	c	b	Yes	Yes	Ghuguragachhi	720
Yes		c	Yes	a		c	a	Yes	b	a	a	b	Yes	Yes	Khal Boalia	721
Yes				a	c	c	Yes	Yes	c	a	a	b	Yes	Yes	Mahesh Chandrapur	722
Yes				a	b	c	a	Yes	c	a	a	b	Yes	Yes	Nathpur	723
Yes	Yes	Yes	Yes	b	b	c	Yes	a	c	a	Yes	b	b	Yes	Shyam Nagar	724
Yes	Yes		Yes	b	b	c	Yes	Yes	c	a	Yes	b	Yes	Yes	Paikpara	725
Yes	a	a		a	a	c	Yes	a	c	a	a	Yes	Yes	a	Gopipur	726
Yes	Yes	Yes	Yes	b	b	c	Yes	a	Yes	a	Yes	b	Yes	Yes	Chak Gutra	727
Yes	Yes	Yes	Yes	Yes	b	Yes	Yes	Yes	Yes	Yes	Yes	b	Yes	Yes	Chak Shyamnaar	728
Yes	Yes		Yes	Yes	b	Yes	Yes	Yes	c	a	b	Yes	Yes	Yes	Durgapur	729
Yes	Yes	Yes	Yes	c	c	c	Yes	a	c	b	c	c	Yes	Yes	Bhagabanpur	730
Yes	Yes	a	Yes	b	c	Yes	Yes	Yes	Yes	b	b	Yes	Yes	Yes	Shakdaha	731
															Ckak Jogini Daha	732
Yes			Yes	a	b	c	Yes	Yes	b	Yes	Yes	Yes	Yes	Yes	Chau Gachha	733
Yes	Yes		Yes	a	b	c	Yes	a	c	a	b	Yes	Yes	Yes	Momar Pur	734
Yes			Yes	Yes	b	Yes	Yes	Yes	c	Yes	b	a	Yes	Yes	Chandan Nagar	735
a	Yes		Yes	b	b	c	Yes	Yes	b	Yes	Yes	Yes	Yes	Yes	Krishna Pur	736
Yes	b			a	b	c	c	a	c	c	Yes	Yes	Yes	Yes	Par Chandan Nagar	737
a	Yes		Yes	a	a	c	Yes	a	c	a	c	a	Yes	Yes	Shibnibas	738
Yes			Yes	Yes	b	Yes	Yes	Yes	Yes	Yes	Yes	a	Yes	Yes	Songhata	739
Yes		a	Yes	Yes	a	c	b	Yes	Yes	a	a	Yes	Yes	Yes	Krishna Ganj	740
															Jalkar Banpur	741
Yes	Yes		Yes		a	c	Yes	Yes	c	a	a	a	Yes	Yes	Goari	742
Yes			Yes	a	a	c	Yes	a	c	a	a	Yes	Yes	Yes	Mathurapur	743
Yes				b	c	c	Yes	a	c	b	b	b	Yes	Yes	Teghari	744
Yes		Yes	Yes	a	a	c	Yes	a	c	a	a	b	Yes	Yes	Taldaha	745
a			Yes			c	Yes	Yes	c	Yes	Yes	Yes	Yes	Yes	Adityapur	746
Yes	Yes		Yes	Yes	b	Yes	Yes	Yes	Yes	b	b	b	Yes	Yes	Banpur	747
Yes	Yes			b	b	c	Yes	a	c	b	b	b	Yes	Yes	Malighata	748
Yes		Yes	Yes		c	c	Yes	Yes	c	Yes	Yes	Yes	Yes	Yes	Gobindapur	749
Yes	Yes			a	b	c	Yes	a	c	b	b	c	Yes	Yes	Chandpur	750
Yes	Yes		Yes	b	c	c	Yes	Yes	c	b	c	c	Yes	Yes	Bijoypur	751

Availability of miscellaneous facilities (If amenities available code -Yes is given, If not available within the village , the distance range code viz; a for < 5 Kms, b for 5-10 Kms and c for 10+ kms of nearest place where facility is available is given).												Availability of electricity (Yes/No)			
Serial Number	Name of Village	ASHA (Accredited Social Health Activist)	Community centre with/without TV	Sports Field,	Sports Club / Recreation Centre	Cinema / Video Hall	Public Library	Public Reading Room	Newspaper Supply	Assembly Polling station	Birth & Death Registration Office	Power Supply for Domestic Use (ED)	Power Supply for Agricultural Use (EAG)	Power Supply for Commercial Use (EC)	Power Supply for All Uses (EA)
1	2	88	89	90	91	92	93	94	95	96	97	98	99	100	101

711	Kadipur	Yes	Yes	Yes	Yes	Yes	Yes	Yes	Yes	Yes	Yes	Yes	No	Yes	No
712	Digambarpur	Yes	Yes	Yes	Yes	Yes	Yes	Yes	Yes	Yes	Yes	Yes	No	No	No
713	Bishnupur	Yes	Yes	Yes	Yes	b	a	c	Yes	Yes	Yes	Yes	Yes	Yes	Yes
714	Mukundapur	Yes	Yes	Yes	Yes	Yes	Yes	Yes	Yes	Yes	a	Yes	No	No	No
715	Pratappur	Yes	Yes	Yes	Yes	Yes	Yes	Yes	Yes	Yes	Yes	Yes	No	Yes	No
716	Chak Pratappur	Yes	Yes	Yes	Yes	c	a	c	Yes	Yes	Yes	b	Yes	No	No
717	Kadaghata	Yes	Yes	Yes	Yes	c	a	c	Yes	Yes	Yes	Yes	Yes	Yes	Yes
718	Jayghata	Yes	a	Yes	Yes	b	Yes	Yes	Yes	Yes	a	Yes	Yes	Yes	Yes
719	Maghdia	Yes	c	Yes	Yes	c	c	Yes	Yes	Yes	a	Yes	Yes	Yes	Yes
720	Ghuguragachhi	Yes	c	Yes	Yes	c	c	Yes	Yes	Yes	a	Yes	Yes	Yes	Yes
721	Khal Boalia	Yes	a	Yes	Yes	a	b	b	a	Yes	a	Yes	Yes	Yes	Yes
722	Mahesh Chandrapur	Yes	c	Yes	Yes	a	a	a	a	Yes	a	Yes	Yes	Yes	Yes
723	Nathpur	a	c	a	a	b	b	b	b	Yes	a	Yes	No	Yes	No
724	Shyam Nagar	Yes	b	Yes	Yes	b	b	Yes	Yes	Yes	a	Yes	Yes	Yes	Yes
725	Paikpara	Yes	b	Yes	Yes	c	b	Yes	Yes	Yes	a	Yes	Yes	Yes	Yes
726	Gopipur	Yes	a	a	a	a	a	a	Yes	Yes	b	Yes	No	No	No
727	Chak Gutra	Yes	b	a	Yes	b	b	Yes	Yes	a	a	Yes	Yes	Yes	Yes
728	Chak Shyamnaar	Yes	b	Yes	Yes	b	b	Yes	Yes	Yes	Yes	Yes	Yes	Yes	Yes
729	Durgapur	Yes	Yes	Yes	Yes	b	b	b	Yes	Yes	a	Yes	Yes	Yes	Yes
730	Bhagabanpur	Yes	b	Yes	Yes	c	c	c	Yes	Yes	c	Yes	No	No	No
731	Shakdaha	Yes	b	Yes	Yes	c	b	b	Yes	Yes	b	Yes	Yes	Yes	Yes
732	Ckak Jogini Daha														
733	Chau Gachha	Yes	Yes	Yes	Yes	Yes	Yes	Yes	Yes	Yes	a	Yes	Yes	Yes	Yes
734	Momar Pur	Yes	c	a	Yes	b	b	b	Yes	a	a	Yes	Yes	Yes	Yes
735	Chandan Nagar	Yes	Yes	Yes	Yes	b	a	b	Yes	Yes	a	Yes	Yes	Yes	Yes
736	Krishna Pur	Yes	c	a	a	b	b	b	Yes	Yes	a	Yes	Yes	Yes	Yes
737	Par Chandan Nagar	c	Yes	Yes	b	b	a	a	Yes	Yes	a	Yes	No	No	No
738	Shibnibas	Yes	c	Yes	a	b	a	a	Yes	Yes	a	Yes	Yes	Yes	Yes
739	Songhata	Yes	Yes	Yes	Yes	b	a	a	Yes	Yes	a	Yes	Yes	Yes	Yes
740	Krishna Ganj	Yes	Yes	Yes	Yes	a	Yes	a	Yes	Yes	a	Yes	Yes	Yes	Yes
741	Jalkar Banpur														
742	Goari	Yes	Yes	a	a	a	a	Yes	Yes	Yes	Yes	Yes	Yes	No	No
743	Mathurapur	Yes	Yes	Yes	Yes	a	a	a	Yes	Yes	a	Yes	Yes	Yes	Yes
744	Teghari	Yes	b	b	b	b	b	a	Yes	b	a	Yes	Yes	No	No
745	Taldaha	Yes	Yes	Yes	Yes	Yes	Yes	Yes	Yes	Yes	Yes	Yes	Yes	No	No
746	Adityapur	Yes	Yes	Yes	Yes	Yes	Yes	Yes	Yes	Yes	Yes	Yes	No	No	No
747	Banpur	Yes	Yes	Yes	Yes	b	Yes	Yes	Yes	Yes	a	Yes	Yes	Yes	Yes
748	Malighata	Yes	b	b	b	b	b	b	a	Yes	b	Yes	No	No	No
749	Gobindapur	Yes	Yes	Yes	Yes	Yes	Yes	Yes	Yes	Yes	Yes	Yes	No	No	No
750	Chandpur	Yes	Yes	Yes	Yes	b	a	a	Yes	a	a	Yes	Yes	Yes	Yes
751	Bijoypur	Yes	Yes	Yes	Yes	c	b	b	Yes	Yes	b	Yes	Yes	Yes	Yes

Nearest Town		Land Use							
		Area under different types of land use (in hectares rounded up to one decimal place)							
Name	Distance range code i.e. a for < 5 Kms, b for 5-10 Kms and c for 10+ kms .	Forests	Area under Non-agricultural Uses	Barren and Un-cultivable land	Permanent Pastures and Other Grazing Lands	Land Under Miscellaneous Tree Crops etc.	Culturable Waste Land	Name of Village	Serial Number
102	103	104	105	106	107	108	109	2	1

KRISHNAGAR	c	0	43.5	0	0	0	62.5	Kadipur	711
KRISHNAGAR	c	2	67.5	0	0	0	92.5	Digambarpur	712
KRISHNAGAR	c	3	59.5	0	0	0	75.3	Bishnupur	713
KRISHNAGAR	c	2	14.5	0	0	0	23.5	Mukundapur	714
KRISHNAGAR	c	5	48.5	0	0	0	18.5	Pratappur	715
KRISHNAGAR	c	0	8.5	0	0	0	20.5	Chak Pratappur	716
KRISHNAGAR	c	0	18.5	0	0	0	26.5	Kadaghata	717
KRISHNAGAR	c	10	137.7	0	0	0	108	Jayghata	718
KRISHNAGAR	c	8	43	0	0	0	7	Maghdia	719
KRISHNAGAR	c	3	90	0	0	0	10.6	Ghuguragachhi	720
KRISHNAGAR	c	2	59.6	0	0	0	68	Khal Boalia	721
KRISHNAGAR	c	2	19.7	0	0	0	30	Mahesh Chandrapur	722
KRISHNAGAR	c	1	9.5	0	0	0	10.5	Nathpur	723
KRISHNAGAR	c	5	12	0	0	0	78	Shyam Nagar	724
KRISHNAGAR	c	1	5	0	0	0	0	Paikpara	725
KRISHNAGAR	c	0.5	15	0	0	0	8	Gopipur	726
KRISHNAGAR	c	1	13	0	0	0	0	Chak Gutra	727
KRISHNAGAR	c	2	77	0	0	0	0	Chak Shyamnaar	728
KRISHNAGAR	c	2.4	147.4	0	0	0	2	Durgapur	729
KRISHNAGAR	c	2	130	0	0	0	10	Bhagabanpur	730
KRISHNAGAR	c	2	57	0	0	0	7	Shakdaha	731
KRISHNAGAR	c	1	1.2	0	0	0	0	Ckak Jogini Daha	732
KRISHNAGAR	c	0.8	208.2	0	0	0	11	Chau Gachha	733
KRISHNAGAR	c	2	36.1	0	0	0	3	Momar Pur	734
KRISHNAGAR	c	2	62.8	0	0	0	11	Chandan Nagar	735
KRISHNAGAR	c	96	122.7	0	0	0	1	Krishna Pur	736
KRISHNAGAR	c	0	4	0	0	0	0.5	Par Chandan Nagar	737
KRISHNAGAR	c	1	26	0	0	0	5	Shibnibas	738
KRISHNAGAR	c	2	56	0	0	0	13	Songhata	739
KRISHNAGAR	c	0.6	30.9	0	0	0	9	Krishna Ganj	740
KRISHNAGAR	c	0	2.9	0	0	0	10.1	Jalkar Banpur	741
KRISHNANAGAR	c	1	15	0	0	0	47.3	Goari	742
KRISHNANAGAR	c	0	19	0	0	0	32	Mathurapur	743
KRISHNANAGAR	c	0.5	5.5	0	0	0	1	Teghari	744
KRISHNANAGAR	c	1.5	61	0	0	0	67.5	Taldaha	745
KRISHNANAGAR	c	1.5	49.5	0	0	0	59.4	Adityapur	746
KRISHNANAGAR	b	2	100.4	0	0	0	12	Banpur	747
KRISHNANAGAR	c	0	10	0	0	0	1	Malighata	748
KRISHNANAGAR	c	2	39	0	0	0	50	Gobindapur	749
KRISHNANAGAR	b	1	10	0	0	0	2	Chandpur	750
KRISHNANAGAR	c	1	70	0	0	0	2	Bijoypur	751

Land Use											
Area under different types of land use (in hectares rounded up to one decimal place)							Area irrigated by source (in hectare).				
Serial Number	Name of Village	Fallow lands other than current fallows	Current Fallows	Net Area Sown	Total Irrigated Land Area	Total Un-irrigated Land Area	Canals (C)	Wells/Tube-wells(W/TW)	Tanks/Lakes(T/L)	Water Falls(WF)	Others(O)
1	2	110	111	112	113	114	115	116	117	118	119

711	Kadipur	0	0	187.2	82	105.2	0	82	0	0	0
712	Digambarpur	0	0	292.8	105	187.8	0	105	0	0	0
713	Bishnupur	0	0	261.1	138	123.1	0	138	0	0	0
714	Mukundapur	0	0	57.4	25	32.4	0	25	0	0	0
715	Pratappur	0	0	268.3	110	158.3	0	110	0	0	0
716	Chak Pratappur	0	0	30.2	12	18.2	0	12	0	0	0
717	Kadaghata	0	0	78.1	42	36.1	0	42	0	0	0
718	Jayghata	0	0	365.7	210	155.7	21	168	0	0	21
719	Maghdia	0	0	191	120	71	0	40	10	0	70
720	Ghuguragachhi	0	0	174	74	100	0	20	0	0	54
721	Khal Boalia	0	0	240	86	154	0	86	0	0	0
722	Mahesh Chandrapur	0	0	70.4	30	40.4	0	30	0	0	0
723	Nathpur	0	0	43.4	14	29.4	0	14	0	0	0
724	Shyam Nagar	0	0	340	180	160	10	70	0	0	100
725	Paikpara	0	0	32.4	15	17.4	0	15	0	0	0
726	Gopipur	0	0	97.6	35	62.6	35	0	0	0	0
727	Chak Gutra	0	0	0.5	0	0.5	0	0	0	0	0
728	Chak Shyamnaar	0	0	154.5	65	89.5	15	30	0	0	20
729	Durgapur	0	0	450	380	70	0	0	0	0	380
730	Bhagabanpur	0	0	270.4	136	134.4	30	50	0	0	56
731	Shakdaha	0	0	108.7	105	3.7	5	65	0	0	35
732	Ckak Jogini Daha	0	0	32	10	22	0	10	0	0	0
733	Chau Gachha	0	0	557	507	50	0	0	0	0	507
734	Momar Pur	0	0	90	60	30	0	0	0	0	60
735	Chandan Nagar	0	0	290	200	90	0	0	0	0	200
736	Krishna Pur	0	0	147	120	27	0	120	0	0	0
737	Par Chandan Nagar	0	0	22.5	8	14.5	0	8	0	0	0
738	Shibnibas	0	0	134.7	65	69.7	0	65	0	0	0
739	Songhata	0	0	283.8	120	163.8	0	120	0	0	0
740	Krishna Ganj	0	0	82	52	30	0	0	0	0	52
741	Jalkar Banpur	0	0	12.2	0	12.2	0	0	0	0	0
742	Goari	0	0	33.8	30	3.8	0	30	0	0	0
743	Mathurapur	0	0	100.6	40	60.6	0	40	0	0	0
744	Teghari	0	0	78.4	35	43.4	0	35	0	0	0
745	Taldaha	0	0	269.3	110	159.3	0	110	0	0	0
746	Adityapur	0	0	214.5	90	124.5	0	90	0	0	0
747	Banpur	0	0	304	60	244	10	50	0	0	0
748	Malighata	0	0	24.5	5	19.5	0	5	0	0	0
749	Gobindapur	0	0	173.3	65	108.3	0	65	0	0	0
750	Chandpur	0	0	113.7	15	98.7	0	15	0	0	0
751	Bijoypur	0	0	127.6	18	109.6	0	18	0	0	0

Name of three most important commodities manufactured			Name of Village	Serial Number
First	Second	Third		
120	121	122	2	1

			Kadipur	711
			Digambarpur	712
			Bishnupur	713
	Wheat		Mukundapur	714
			Pratappur	715
			Chak Pratappur	716
			Kadaghata	717
			Jayghata	718
			Maghdia	719
			Ghuguragachhi	720
			Khal Boalia	721
			Mahesh Chandrapur	722
			Nathpur	723
	Rice Mill	Wheet Flower Mill	Shyam Nagar	724
			Paikpara	725
			Gopipur	726
			Chak Gutra	727
			Chak Shyamnaar	728
			Durgapur	729
			Bhagabanpur	730
			Shakdaha	731
			Ckak Jogini Daha	732
Nolen Gur			Chau Gachha	733
			Momar Pur	734
			Chandan Nagar	735
			Krishna Pur	736
			Par Chandan Nagar	737
			Shibnibas	738
			Songhata	739
Muri			Krishna Ganj	740
			Jalkar Banpur	741
			Goari	742
			Mathurapur	743
			Teghari	744
			Taldaha	745
			Adityapur	746
	Rice & Wheat Mill	Nolen Goorh	Banpur	747
			Malighata	748
			Gobindapur	749
			Chandpur	750
		Nalen Goorh	Bijoypur	751

Census of India 2011
Amenities and Land use

Serial Number	Name of Village	Location code no.	Total area of the village (in hectares rounded up to one decimal place)	Total population (2011 census)	Number of households (2011 census)	Number of educational amenities availab village , the distance range code viz; a for for 10+ kms of nearest place where fa							
						Pre-Primary school (PP)	Primary school (P)	Middle school (M)	Secondary School (S)	Senior Secondary school (SS)	Degree college of arts science & commerce (ASC)	Engineering college(EC)	Medical college (MC)
1	2	3	4	5	6	7	8	9	10	11	12	13	14
752	Gede	321820	696	5396	1267	3	3	2	1	1	c	c	c
753	Matiari	321821	1046.9	7301	1701	5	5	1	1	1	b	c	c
754	Fulbari	321822	397.5	3321	791	2	2	a	a	a	b	c	c
755	Dharmmapur	321823	112.1	1976	469	1	1	a	a	a	a	c	
756	Tungi	321824	387	7803	1767	4	4	a	a	a	1	c	
757	Putikhali	321825	187.4	1919	414	1	1	a	a	a	a	c	
758	Nalupur	321826	128.6	2238	494	2	2	1	a	a	a		
759	Khatura	321827	471.9	2619	586	2	2	1	1	b	b	c	c
760	Majhdia	321828	412	11995	2824	8	8	1	1	1			
761	Pabakhali	321829	262.3	2581	605	2	2	2	a	a	a	c	c
762	Helenchi	321830	423.8	4610	1078	3	3	1	1	a	b	c	c
763	Bhajanghat	321831	613.2	5206	1230	3	3	1	1	1	a	c	
764	Nanaganj	321832	44	446	101	1	1	a	a	2	b	b	c
Block T O T A L :			15159.9	146705	34304	120	117	26	17	14	2	0	0

- Village Directory

(As in 2009)

le. (If not available within the < 5 Kms, b for 5-10 Kms and c if facility is available is given).						Number of Medical Amenities available. (If not available within the village, the distance range code viz; a for < 5 Kms, b for 5-10 Kms and c for 10+ kms of nearest place where facility is available is given).						Name of Village	Serial Number						
Management institute (MI)	Polytechnic (Pt)	Vocational training school /ITI	Non-formal training centre (NFTC)	Special school for disabled (SSD)	Others (specify)	Community health centre (CHC)	Primary health centre (PHC)	Primary health sub centre (PHS)	Maternity and child welfare centre (MCW)	T.B. clinic (TBC)	Hospital-allopathic (HA)			Hospital-alternative medicine (HO)	Dispensary (D)	Veterinary hospital (VH)	Mobile health clinic (MHC)	Family welfare centre (FWC)	
15	16	17	18	19	20	21	22	23	24	25	26	27	28	29	30	31	2	1	
c	c	c		c		b	1	1	1	c	c			c		b	Gede	752	
c	c	c		c			1	1	1	c	c			c		c	Matiari	753	
c	c	c		c		a	a	a	b	b				b		b	Fulbari	754	
c	c	c				c	b	a	a	c	b		a	b		a	Dharmpapur	755	
c	c	c		c		c	1	1	1	c	a			b		1	Tungi	756	
c	c	c				c	b	a	a	c	b			a			Putikhali	757	
c	c	c				c	b	a	a	c	b			a		a	Nalupur	758	
c	c	c		c		c	b	b	c	c	b		c	b		c	Khatara	759	
						c	a			c				a		a	Majhdia	760	
c	c	c		c		a	a	a	a	a				a			Pabakhali	761	
c	c	c		c		c	b	a	c	c	b		c	b		c	Helenchi	762	
c	c	c				c	1	1	1	c	1		a	1		1	Bhajanghat	763	
c	c	c				c	b	a	a	c	b		b	a		a	Nanaganj	764	
0						0						0						4 : Block T O T A L	

Serial Number	Name of Village	Number of Non-Government Medical Amenities available.							Availability of drinking water - Yes / No							
		Charitable non Govt. hospital/Nursing home.	Medical practitioner with MBBS Degree	Medical practitioner with other degree	Medical practitioner with no degree	Traditional practitioner and faith healer	Medicine Shop	Others	Tap water (Treated/Untreated)	Well water (Covered / Uncovered well)	Hand Pump	Tube wells / Bore well	Spring	River / Canal	Tank / Pond / Lake	Others
1	2	32	33	34	35	36	37	38	39	40	41	42	43	44	45	46
752	Gede	0	0	0	3	0	0	0	No	No	Yes	No	No	No	Yes	No
753	Matiari	0	0	2	1	0	0	0	No	No	Yes	No	No	Yes	Yes	No
754	Fulbari	0	0	0	1	0	1	0	No	No	Yes	No	No	No	Yes	No
755	Dharmmapur	0	0	0	0	0	0	0	Yes	No	Yes	Yes	No	No	No	No
756	Tungi	0	0	1	0	0	0	0	Yes	No	Yes	Yes	No	Yes	Yes	No
757	Putikhali	0	0	0	0	0	0	0	No	No	Yes	No	No	No	Yes	No
758	Nalupur	0	0	0	0	0	0	0	No	No	Yes	No	No	No	Yes	No
759	Khatura	0	0	0	0	0	0	0	No	No	Yes	Yes	No	No	Yes	No
760	Majhdia	0	5	3	0	0	10	0	Yes	No	Yes	Yes	No	No	Yes	No
761	Pabakhali	0	0	0	0	0	0	0	No	No	Yes	Yes	No	Yes	Yes	No
762	Helenchi	0	0	0	0	0	0	0	No	No	Yes	Yes	No	No	Yes	No
763	Bhajanghat	0	0	0	0	0	1	0	No	No	Yes	Yes	No	No	No	No
764	Nanaganj	0	0	0	0	0	0	0	No	No	Yes	No	No	No	No	No
Block T O T A L :		0	15	43	48	1	36	10	10	4	46	29	0	30	32	0

Availability of toilet & others Yes / No				Communication and transport facilities (If amenities available code -Yes is given except for Village Pin Code ,If not available within the village , the distance range code viz; a for < 5 Kms, b for 5-10 Kms and c for 10+ kms of nearest place where facility is available is given).								
Community toilet including bath.	Community toilet excluding bath.	Rural sanitary mart or sanitary hardware outlet available near the village.	Community bio- gas or recycle of waste for productive use.	Post office(PO)	Sub post office (SPO)	Post & Telegraph office (P&TO)	Village Pin Code	Telephones (Land lines)	Public call office (PCO)	Mobile phone coverage	Name of Village	Serial Number
47	48	49	50	51	52	53	54	55	56	57	2	1
No	No	Yes	No	Yes	c	741503	Yes	Yes	Yes	Yes	Gede	752
No	No	No	No	a	a	b	741503	Yes	Yes	Yes	Matiari	753
No	No	No	No	a	a	b	741503	Yes	Yes	Yes	Fulbari	754
No	No	No	No	a	a	a	741507	Yes	Yes	Yes	Dharmmapur	755
No	No	No	No	a		Yes	741507	Yes	Yes	Yes	Tungi	756
No	No	No	No	a	Yes	a	741507	Yes	Yes	Yes	Putikhali	757
No	No	No	No	a	a	a	741507	Yes	Yes	Yes	Nalupur	758
No	No	Yes	No	a	b	b	741507	Yes	a	Yes	Khatura	759
No	No	Yes	No	Yes		b	741507	Yes	Yes	Yes	Majhdia	760
No	No	No	No	a	a	a	741509	Yes	a	Yes	Pabakhali	761
No	No	Yes	No	a	Yes	a	741506	Yes	a	Yes	Helenchi	762
No	No	No	No	b	Yes	b	741507	Yes	Yes	Yes	Bhajanghat	763
No	No	No	No	b	a	b	741507	a	Yes	Yes	Nanaganj	764
2	1	13	0	9	12	2	52	38	29	46	: Block TOTAL	

Communication and transport facilities (If amenities available code -Yes is given except for Village Pin Code ,If not available within the village , the distance range code viz; a for < 5 Kms, b for 5-10 Kms and c for 10+ kms of nearest place where facility is available is given).													Village connected to highway (If amenities available code viz; a for < 5 Kms, b for 5-10 Kms and c for 10+ kms of nearest place where facility is available is given).				
Serial Number	Name of Village	Internet cafes/ Common service centre (CSC)	Private courier facility	Bus service (Public & Private)	Railway stations	Auto/Modified Autos	Taxis and Vans	Tractors	Cycle-pulled rickshaws(Manual & Machine driven)	Carts driven by animals	Sea /River ferry service	Connected to national highway(NH)	Connected to state highway(SH)	Connected to major district road (MDR)	Connected to others district road	Pucca roads	
1	2	58	59	60	61	62	63	64	65	66	67	68	69	70	71	72	
752	Gede	Yes	b	Yes	Yes	b	Yes	Yes	Yes	Yes	c	c	c	Yes	Yes	Yes	
753	Matari	a	a	a	a	c	Yes	Yes	Yes	Yes	a	c	c	Yes	Yes	Yes	
754	Fulbari	a	a	a	Yes	c	Yes	Yes	Yes	Yes	c	c	c	a	Yes	Yes	
755	Dharmmapur	a	a	a	a	a	a	Yes	Yes	Yes	b	c	c		Yes	Yes	
756	Tungi	Yes	a	Yes	a	a	Yes	Yes	Yes	Yes	b	c	c	Yes	Yes	Yes	
757	Putikhali	a	a	a	a	a	a	Yes	Yes	Yes	b	c	c	a	a	Yes	
758	Nalupur	a	a	Yes	a	a	a	Yes	Yes	Yes	b	c	c	Yes	b	Yes	
759	Khatura	b	b	b	b	c	c	Yes	Yes	Yes	c	c	c	Yes	Yes	Yes	
760	Majhdia	c	b	Yes	Yes	b	Yes	a	Yes	Yes	c	c	c	Yes	Yes	Yes	
761	Pabakhali	a	a	Yes	a	a	Yes	Yes	Yes	Yes	Yes	c	c	c	Yes	Yes	
762	Helenchi	a	a	a	Yes	c	c	Yes	Yes	Yes	b	c	c	a	Yes	Yes	
763	Bhajanghat	a	b	Yes	b	b	Yes	Yes	Yes	Yes	b	c	c	Yes	Yes	Yes	
764	Nanaganj	b	b	a	b	b	b	Yes	Yes	Yes	b	c	c	Yes	Yes	Yes	
Block T O T A L :		6	1	28	5	2	32	37	51	49	16	0	0	20	38	46	

ys,village roads, banks & credit societies :-Yes is given, If not available within the code viz; a for < 5 Kms, b for 5-10 Kms place where facility is available is given).							Availability of miscellaneous facilities (If amenities available code -Yes is given, If not available within the village , the distance range code viz; a for < 5 Kms, b for 5-10 Kms and c for 10+ kms of nearest place where facility is available is given).											
Kutchcha roads	Water bounded macadam(WBM) roads	Navigable waterway (river/canal)(NW)	Footpaths (FP)	Commercial & Co-operative Banks	ATM	Agricultural Credit Societies	Self-Help Group (SHG)	Public distribution system (PDS) shop	Mandis / Regular market	Weekly Haat	Agricultural marketing society	Integrated Child Development Scheme (Nutritional Centres)	Anganwadi Centre (Nutritional Centres)	Others (Nutritional Centres)	Name of Village	Serial Numbr		
73	74	75	76	77	78	79	80	81	82	83	84	85	86	87	2	1		
Yes	Yes	Yes	Yes	c	c	Yes	Yes	Yes	b	b	c	Yes	Yes	Gede	752			
Yes	Yes	Yes	Yes	b	Yes	Yes	Yes	Yes	Yes	b	c	Yes	Yes	Matari	753			
Yes	Yes	Yes	a	b	c	Yes	Yes	c	a	b	b	Yes	Yes	Fulbari	754			
Yes	Yes	Yes	a	a	c	Yes	a	c	a	a	b	Yes	Yes	Dharmmapur	755			
Yes	Yes	Yes	Yes	a	a	c	Yes	Yes	Yes	Yes	a	a	Yes	Yes	Tungi	756		
Yes	Yes	Yes	Yes	a	a	c	Yes	Yes	b	Yes	b	b	Yes	Yes	Putikhali	757		
Yes	Yes	Yes	Yes	a	a	c	Yes	a	c	a	a	b	Yes	Yes	Nalupur	758		
Yes	Yes	Yes	Yes	a	b	c	Yes	c	c	b	a	b	Yes	Yes	Khatura	759		
Yes	Yes	Yes	Yes	Yes	Yes	c	Yes	Yes	Yes	Yes	Yes	a	Yes	Yes	Majhdia	760		
Yes	Yes	Yes	Yes	a	a	c	Yes	c	c	a	c	a	Yes	Yes	Pabakhali	761		
Yes	a	Yes	Yes	a	a	c	Yes	c	Yes	b	c	b	Yes	Yes	Helenchi	762		
Yes	Yes	Yes	Yes	Yes	b	Yes	Yes	Yes	Yes	Yes	b	b	Yes	Yes	Bhajanghat	763		
Yes	Yes	Yes	Yes	a	b	c	Yes	a	c	a	a	b	Yes	Yes	Nanaganj	764		
47	29	10	43	12	1	11	48	32	14	18	18	16	49	51	: Block T O T A L			

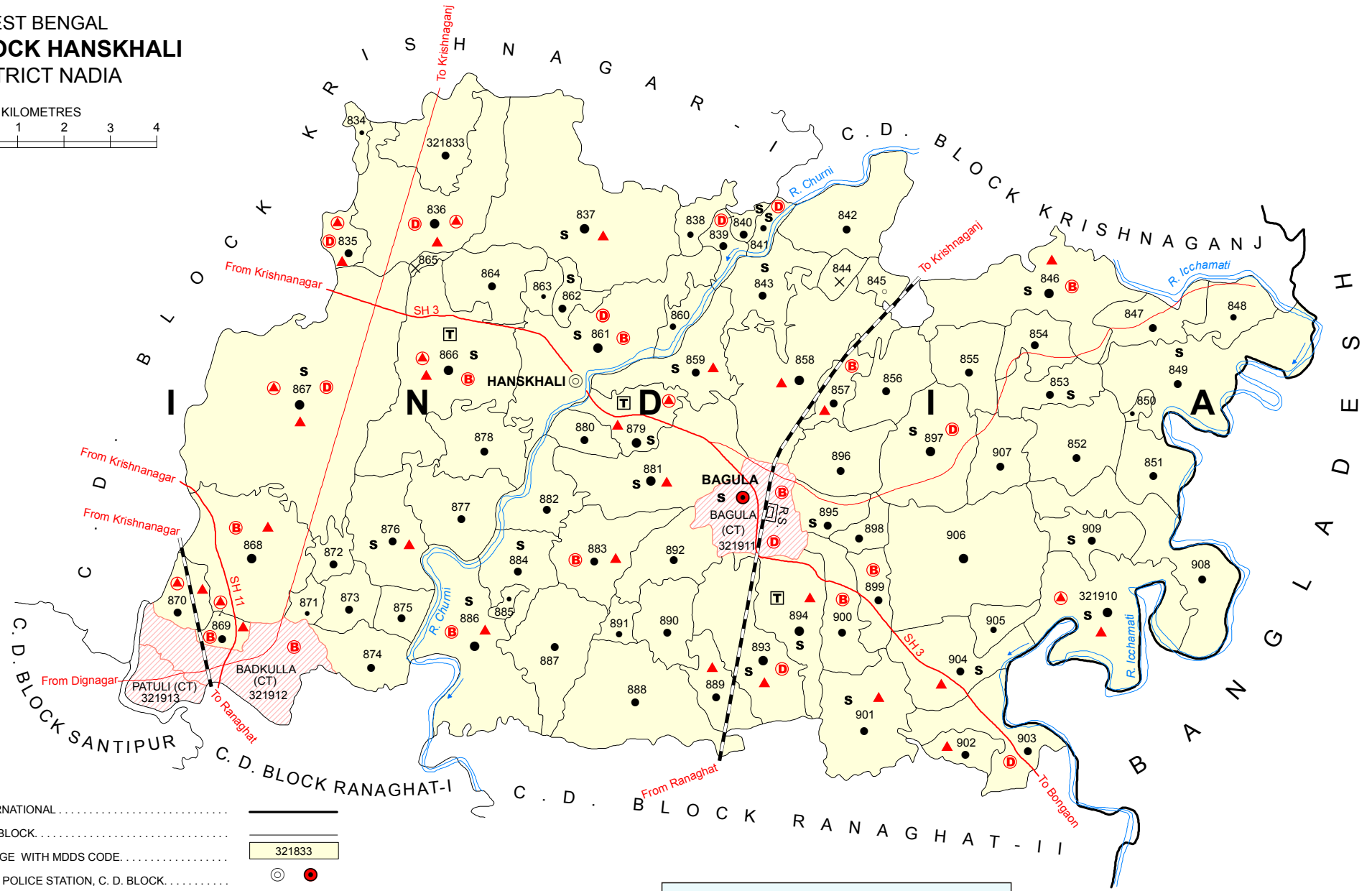
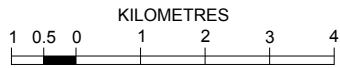
Availability of miscellaneous facilities (If amenities available code -Yes is given, If not available within the village , the distance range code viz; a for < 5 Kms, b for 5-10 Kms and c for 10+ kms of nearest place where facility is available is given).												Availability of electricity (Yes/No)			
Serial Number	Name of Village	ASHA (Accredited Social Health Activist)	Community centre with/without TV	Sports Field,	Sports Club / Recreation Centre	Cinema / Video Hall	Public Library	Public Reading Room	Newspaper Supply	Assembly Polling station	Birth & Death Registration Office	Power Supply for Domestic Use (ED)	Power Supply for Agricultural Use (EAG)	Power Supply for Commercial Use (EC)	Power Supply for All Uses (EA)
1	2	88	89	90	91	92	93	94	95	96	97	98	99	100	101
752	Gede	Yes	Yes	Yes	Yes	c	b	b	Yes	Yes	b	Yes	Yes	Yes	Yes
753	Matiari	Yes	Yes	Yes	Yes	b	a	a	Yes	Yes	a	Yes	Yes	Yes	Yes
754	Fulbari	Yes	Yes	Yes	Yes	b	a	a	Yes	Yes	a	Yes	Yes	Yes	Yes
755	Dharmmapur	Yes	Yes	a	a	a	a	a	Yes	Yes	b	Yes	Yes	Yes	Yes
756	Tungi	Yes	Yes	Yes	Yes	a	a	a	Yes	Yes	b	Yes	Yes	Yes	Yes
757	Putikhali	Yes	Yes	Yes	Yes	a	a	a	a	Yes	a	Yes	Yes	Yes	Yes
758	Nalupur	Yes	b	a	a	a	a	a	a	Yes	a	Yes	Yes	Yes	Yes
759	Khatura	Yes	c	b	b	b	b	b	Yes	Yes	b	Yes	Yes	Yes	Yes
760	Majhdia	Yes	Yes	Yes	Yes	Yes	Yes	Yes	Yes	Yes	Yes	Yes	Yes	Yes	Yes
761	Pabakhali	Yes	c	Yes	Yes	a	a	a	a	Yes	a	Yes	Yes	Yes	Yes
762	Helenchi	Yes	c	Yes	Yes	a	a	a	Yes	Yes	a	Yes	Yes	Yes	Yes
763	Bhajanghat	Yes	Yes	Yes	Yes	b	b	b	Yes	Yes	Yes	Yes	Yes	Yes	Yes
764	Nanaganj	Yes	Yes	a	a	b	b	b	a	Yes	a	Yes	Yes	Yes	Yes
Block T O T A L :		50	30	40	40	9	12	18	43	49	12	52	40	40	37

Nearest Town		Land Use							
		Area under different types of land use (in hectares rounded up to one decimal place)							
Name	Distance range code i.e. a for < 5 Kms, b for 5-10 Kms and c for 10+ kms .	Forests	Area under Non-agricultural Uses	Barren and Un-cultivable land	Permanent Pastures and Other Grazing Lands	Land Under Miscellaneous Tree Crops etc.	Culturable Waste Land	Name of Village	Serial Number
102	103	104	105	106	107	108	109	2	1
KRISHNANAGAR c		2	460	0	0	0	5	Gede	752
KRISHNANAGAR c		2	132.9	0	0	0	0	Matiari	753
KRISHNANAGAR c		2	77.5	0	0	0	10	Fulbari	754
KRISHNANAGAR c		0	12.1	0	0	0	1.2	Dharmpapur	755
KRISHNANAGAR c		4	28.2	0	0	0	1.9	Tungi	756
KRISHNANAGAR c		3	12.5	0	0	0	0.5	Putikhali	757
KRISHNANAGAR c		1	9.6	0	0	0	0.4	Nalupur	758
KRISHNANAGAR c		5	76.9	0	0	0	6	Khatura	759
KRISHNANAGAR c		2	67.1	0	0	0	104.9	Majhdia	760
KRISHNANAGAR c		2	133.3	0	0	0	21	Pabakhali	761
KRISHNANAGAR c		1	67.8	0	0	0	5	Helenchi	762
KRISHNANAGAR c		5	43.7	0	0	0	2.5	Bhajanghat	763
KRISHNANAGAR c		1	5.5	0	0	0	0.6	Nanaganj	764
0	0	199.8	3133.7	0	0	0	1155.2	: Block T O T A L	

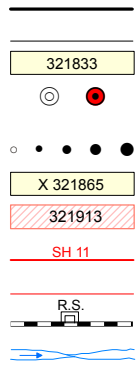
Land Use												
Area under different types of land use (in hectares rounded up to one decimal place)							Area irrigated by source (in hectare).					
Serial Number	Name of Village	Fallow lands other than current fallows	Current Fallows	Net Area Sown	Total Irrigated Land Area	Total Un-irrigated Land Area	Canals (C)	Wells/Tube-wells(W/TW)	Tanks/Lakes(T/L)	Water Falls(WF)	Others(O)	
1	2	110	111	112	113	114	115	116	117	118	119	
752	Gede	0	0	229	157	72	0	157	0	0	0	
753	Matiari	0	0	912	55	857	0	55	0	0	0	
754	Fulbari	0	0	308	48	260	0	48	0	0	0	
755	Dharmmapur	0	0	98.8	28	70.8	0	28	0	0	0	
756	Tungi	0	0	352.9	100	252.9	0	100	0	0	0	
757	Putikhali	0	0	171.4	50	121.4	0	50	0	0	0	
758	Nalupur	0	0	117.6	35	82.6	0	35	0	0	0	
759	Khatura	0	0	384	125	259	0	125	0	0	0	
760	Majhdia	0	0	238	110	128	0	110	0	0	0	
761	Pabakhali	0	0	106	80	26	0	80	0	0	0	
762	Helenchi	0	0	350	120	230	0	120	0	0	0	
763	Bhajanghat	0	0	561.9	160	401.9	0	160	0	0	0	
764	Nanaganj	0	0	36.8	11	25.8	0	11	0	0	0	
Block T O T A L :		0	0	10671	4653	6018	126	2962	10	0		

Name of three most important commodities manufactured			Name of Village	Serial Number
First	Second	Third		
120	121	122	2	1
Rice Mill	Wheat Mill	Nalen Goorh	Gede	752
		Nolen Goorh	Matiari	753
	Paddy Processing	Nolen Goorh	Fulbari	754
			Dharmmapur	755
			Tungi	756
			Putikhali	757
			Nalupur	758
			Khatura	759
			Majhdia	760
			Pabakhali	761
			Helenchi	762
			Bhajanghat	763
			Nanaganj	764
: Block T O T A L				

WEST BENGAL
C. D. BLOCK HANSKHALI
 DISTRICT NADIA



- BOUNDARY, INTERNATIONAL
- " C. D. BLOCK
- " VILLAGE WITH MDDS CODE
- HEADQUARTERS : POLICE STATION, C. D. BLOCK
- POPULATION SIZE OF VILLAGES : BELOW 200, 200-499, 500-999, 1000-4999, 5000 & ABOVE
- UNINHABITED VILLAGE WITH MDDS CODE
- CENSUS TOWN WITH MDDS CODE
- STATE HIGHWAY
- IMPORTANT METALLED ROADS
- RAILWAY LINE WITH STATION, BROAD GAUGE
- RIVER AND STREAM



TOTAL AREA OF THE C. D. BLOCK	246.29 Sq. Kms.
TOTAL POPULATION OF THE C. D. BLOCK	293040
TOTAL NUMBER OF VILLAGES	78
TOTAL NUMBER OF INHABITED VILLAGES	76
TOTAL NUMBER OF CENSUS TOWNS	3
TOTAL NUMBER OF STATUTORY TOWNS	NIL
DISTANCE FROM DISTRICT HEADQUARTERS TO C. D. BLOCK HEADQUARTERS (APPROX.) . . . 14 Kms.	

- HIGH SCHOOL / INTER COLLEGE . **S**
- TECHNICAL INSTITUTIONS **T**
- BANK **B**
- DISPENSARY..... **D**
- PRIMARY HEALTH CENTRE **A**
- OTHER MEDICAL SERVICES **▲**

Alphabetical List of Villages

Name of the CD Block : Hanskhali

CD Block Code (2011) : 0157

Sl. No.	Name of the Village	PLCN 2001	MDDS PLCN 2011
1	2	3	4
1	Bajitpur	01561400	321854
2	Bayardengi	01566400	321901
3	Benali	01560300	321843
4	Ber Gram	01561900	321859
5	Betna	01559700	321837
6	Bhabanipur	01565800	321895
7	Bhairab Chandrapur	01560000	321840
8	Bhatghata	01561100	321851
9	Bhayna	01565500	321893
10	Bil Bayesa	01560400	321844
11	Chak Dakshinpara	01562300	321863
12	Chunari	01561300	321853
13	Chupria	01566900	321906
14	Dahar Buinchha	01564000	321878
15	Dakshinpara	01562600	321866
16	Dalaigram	01564900	321887
17	Dhakuria	01559500	321835
18	Dosatina	01563400	321872
19	Dwip Chandrapur	01560500	321845
20	Fatepur	01560900	321849
21	Fulbari	01562400	321864
22	Garapota	01566000	321897
23	Garuapota	01563600	321874
24	Gayes	01564400	321882
25	Gazna	01560600	321846
26	Gobindapur	01562100	321861
27	Gopalpur	01559400	321834
28	Haldipara	01564500	321883
29	Hanskhali	01564100	321879
30	Hatibandha	01565100	321889
31	Hatisala	01564600	321884
32	Hematpur Itabaria	01562500	321865
33	Huda Chapra	01559900	321839
34	Itabaria	01559600	321836
35	Jagannath	01565300	321891
36	Jaypur	01562700	321867

Alphabetical List of Villages

Name of the CD Block : Hanskhali

CD Block Code (2011) : 0157

Sl. No.	Name of the Village	PLCN 2001	MDDS PLCN 2011
1	2	3	4
37	Jhinuk Ghata	01562200	321862
38	Kaikhali	01566300	321900
39	Kalipara	01562000	321860
40	Kamalpur	01561000	321850
41	Kautaknagar	01565900	321896
42	Kaya	01563500	321873
43	Madna	01565200	321890
44	Malsadaha	01566800	321905
45	Mamjoani	01564800	321886
46	Mandabghat	01563900	321877
47	Mayurhat	01561700	321857
48	Mobarekpur	01560800	321848
49	Muchi Fulbaria	01559300	321833
50	Muragachha	01564300	321881
51	Nagarpota	01566500	321902
52	Naoda Kamalpur	01561500	321855
53	Naopukuria	01562900	321869
54	Nebutala	01567200	321909
55	Nutangram	01560200	321842
56	Panch Baria	01563300	321871
57	Pandit Pur	01566200	321899
58	Parua	01563800	321876
59	Paschim Harindanga	01565600	321894
60	Patkabari	01565000	321888
61	Patua	01563000	321870
62	Payradanda	01561800	321858
63	Pipulbaria	01560700	321847
64	Pirpur	01564700	321885
65	Purandarpur	01563700	321875
66	Purba Harindanga	01566100	321898
67	Purba Khamar Simulia	01562800	321868
68	Ramnagar	01567300	321910
69	Raypur	01560100	321841
70	Sahapur	01565400	321892
71	Sanatanur	01561200	321852
72	Satpota	01564200	321880

Alphabetical List of Villages

Name of the CD Block : Hanskhali

CD Block Code (2011) : 0157

Sl. No.	Name of the Village	PLCN 2001	MDDS PLCN 2011
1	2	3	4
73	Shyamnagar	01567000	321907
74	Sibchandrpur	01561600	321856
75	Silbaria	01566600	321903
76	Tarinipur	01559800	321838
77	Ulas	01566700	321904
78	Umarpur	01567100	321908

Census of India 2011
Amenities and Land use

Serial Number	Name of Village	Location code no.	Total area of the village (in hectares rounded up to one decimal place)	Total population (2011 census)	Number of households (2011 census)	Number of educational amenities available in village , the distance range code viz; a for 0-5 kms, b for 5-10 kms, c for 10+ kms of nearest place where facility is available							
						Pre-Primary school (PP)	Primary school (P)	Middle school (M)	Secondary School (S)	Senior Secondary school (SS)	Degree college of arts science & commerce (ASC)	Engineering college(EC)	Medical college (MC)
1	2	3	4	5	6	7	8	9	10	11	12	13	14

Name of District:-Nadia

Name of CD Block:-Hanskhali

765	Muchi Fulbaria	321833	294.4	1435	366	1	1	1					
766	Gopalpur	321834	49.7	211	55	1	1						
767	Dhakuria	321835	102.4	1653	422	4	4	a					
768	Itabaria	321836	650	5952	1424	4	4	1					
769	Betna	321837	1029.3	5633	1356	5	5	1	1	1	b	c	c
770	Tarinipur	321838	90.8	896	185	2	2	a	a	a	c	c	c
771	Huda Chapra	321839	73.8	1248	281	1	1	a	a	a	b	c	c
772	Bhairab Chandrapur	321840	35.4	1002	219	2	2	1	1	1	c	c	c
773	Raypur	321841	56.8	876	198	1	1	1	1	1	c	c	c
774	Nutangram	321842	375.7	3182	748	2	2	a	a	b	b	c	
775	Benali	321843	278.7	4363	998	2	2	2	1	a	b	c	c
776	Bil Bayesa	321844	65	0	0								
777	Dwip Chandrapur	321845	69.2	31	10	b							
778	Gazna	321846	592.1	5643	1286	4	3	2	1	1	b	c	
779	Pipulbaria	321847	245.1	3141	756	2	2	a	a	a	b	c	c
780	Mobarekpur	321848	219.4	741	187	1	1	a	a	a	c	c	c
781	Fatepur	321849	628.7	2563	594	1	1	1	1	a	b	c	
782	Kamalpur	321850	22.2	393	90	1	1	a	a	a	b	c	c
783	Bhatghata	321851	226.6	1077	254	1	1	a		a	c	c	c
784	Sanatanur	321852	347.5	2257	544	1	1	1		a	b	c	c
785	Chunari	321853	200.3	2244	486	1	1	a		1	1	c	c
786	Bajitpur	321854	196	2584	640	1	1	a		a	b	c	c
787	Naoda Kamalpur	321855	228.2	1247	249	1	1		a	a	b	c	c
788	Sibchandrapur	321856	267.1	1883	450	1	1	b	b	b	b	c	c
789	Mayurhat	321857	123.7	3081	731	2	2	1	a		a	c	c
790	Payradanda	321858	795.4	9710	2179	5	5	a	a	a	a	c	c
791	Ber Gram	321859	335.1	4073	975	3	3	1	a		1	b	c
792	Kalipara	321860	89.5	940	219	1	1	a	a	a	b	c	c
793	Gobindapur	321861	737.5	12300	2896	9	8	1	1	1	b	c	c
794	Jhinuk Ghata	321862	70.6	1053	252	1	1	a	a		1	b	c
795	Chak Dakshinpara	321863	63.4	454	112	a	a	a	a	a	b	c	c
796	Fulbari	321864	253.5	1346	352	1	1	a	a	a	b	c	c
797	Hematpur Itabaria	321865	26.8	0	0								
798	Dakshinpara	321866	820.3	8336	2104	7	6	2	1	1			
799	Jaypur	321867	1681	13437	3257	11	11	2	2	1	b	b	b
800	Purba Khamar Simulia	321868	670.4	5534	1383	1	1	1	a		c	c	
801	Naopukuria	321869	78.6	3189	763	1	1		a	a	c	c	c
802	Patua	321870	137.7	2333	605	1	1		a				
803	Panch Baria	321871	59.9	491	125	1	1	a	b	a	c	c	c
804	Dosatina	321872	83.6	1368	346	2	2	a	b	a	c	c	c
805	Kaya	321873	144.8	1348	288	1	1	a	b	a	c	c	c

- Village Directory

(As in 2009)

le. (If not available within the < 5 Kms, b for 5-10 Kms and c if facility is available is given).						Number of Medical Amenities available. (If not available within the village, the distance range code viz; a for < 5 Kms, b for 5-10 Kms and c for 10+ kms of nearest place where facility is available is given).						Name of Village	Serial Number					
Management institute (MI)	Polytechnic (Pt)	Vocational training school /ITI	Non-formal training centre (NFTC)	Special school for disabled (SSD)	Others (specify)	Community health centre (CHC)	Primary health centre (PHC)	Primary health sub centre (PHS)	Maternity and child welfare centre (MCW)	T.B. clinic (TBC)	Hospital-allopathic (HA)			Hospital-alternative medicine (HO)	Dispensary (D)	Veterinary hospital (VH)	Mobile health clinic (MHC)	Family welfare centre (FWC)
15	16	17	18	19	20	21	22	23	24	25	26	27	28	29	30	31	2	1

Location CodeNo:-336

Location CodeNo:-0157

																	2	Muchi Fulbaria	765
						a	a	a	a	b	b	b	a	b				Gopalpur	766
							1	1	1	2	2	2	2	2	2	2	2	Dhakuria	767
						a	1	1	2	c	b	b		3	a	2	2	Itabaria	768
c	c	c				b	a	1		c	b		a	a				Betna	769
c	c	c				c	b	b		c	c		a	b		c		Tarinipur	770
c	c	c				b	b	b		c	b		c	b		c		Huda Chapra	771
c	c	c				c	b	b		c	c		2	b		c		Bhairab Chandrapur	772
c	c	c				c	b	b		c	c		5	b		c		Raypur	773
			b	b	1	b	b	a	b	a	c	c	b	c	c	a		Nutangram	774
c	c	a		a	1	b	a	b			c	c	b	c	c	a		Benali	775
																		Bil Bayesa	776
						a	a	a	a	a	c	a	a	a	a	a		Dwip Chandrapur	777
c	c	c	b	b		b	b	1	c	c	b	b		c				Gazna	778
c	c	c	c			c	b	a	c	c	c	c		c				Pipulbaria	779
c	c	c	c	c		c	b	a	c	c	c	c		c				Mobarekpur	780
c	c	c	c	c		c	b	a	c	c	c	c		c				Fatepur	781
c	c	c	c	c		c	c	a	c	c	c	c	a	c				Kamalpur	782
c	c	c	c	c		c	c	a	c	c	c	c	a	c				Bhatghata	783
c	c	c	b	b		b	b	a	c	c	b	b	a	b				Sanatanur	784
c	c	c	b	b		b	b	a	c	c	b	b	a	b		b		Chunari	785
c	c	c	b	b		b	b	a	c	c	b	b	a	b		b		Bajitpur	786
c	c	c	b	b		b	b	a	c	c	b	b	a	b				Naoda Kamalpur	787
c	c	c		c			b	a						b				Sibchandrpur	788
c	c	c		c					1	1	b		1					Mayurhat	789
c	c	c	c	c		a	a	1	1	1	a	c	a	a		1		Payradanda	790
c	c	a		b	1	b	a	1	a		1	c	c	a	b		1	Ber Gram	791
c	c					b	a	a		c	b		a	a		c		Kalipara	792
c	c	c				b	b	a		c	b		2	1		c		Gobindapur	793
c	c	c				b	a	a		c	b		a	a		c		Jhinuk Ghata	794
c	c	c				b	a	a		c	b		a	a		c		Chak Dakshinpara	795
c	c	c				b	a	a		c	b		a	a		c		Fulbari	796
																		Hematpur Itabaria	797
			1			2	1	1	2	2				1	2	2		Dakshinpara	798
b	b	b				1	1	1					1	b	b	2		Jaypur	799
c		c				a	1	3	c	c		a	c					Purba Khamar Simulia	800
		c	c				1	2										Naopukuria	801
							1	1	a	a	c	c	a	c		c		Patua	802
c	c	c	c	c		c	a	a		c	c	c	c	c	c	c		Panch Baria	803
c	c	c	c	c		c	a			c	c	c	c	c	c	c		Dosatina	804
c	c	c	c	c		c	b	a		c	c	c	c	c	c	c		Kaya	805

Serial Number	Name of Village	Number of Non-Government Medical Amenities available.							Availability of drinking water - Yes / No							
		Charitable non Govt. hospital/Nursing home.	Medical practitioner with MBBS Degree	Medical practitioner with other degree	Medical practitioner with no degree	Traditional practitioner and faith healer	Medicine Shop	Others	Tap water (Treated/Untreated)	Well water (Covered / Uncovered well)	Hand Pump	Tube wells / Bore well	Spring	River / Canal	Tank / Pond / Lake	Others
1	2	32	33	34	35	36	37	38	39	40	41	42	43	44	45	46

765	Muchi Fulbaria	0	0	0	0	0	0	0	Yes	No	Yes	Yes	No	No	Yes	No
766	Gopalpur	0	0	0	0	0	0	0	No	No	Yes	Yes	No	No	No	No
767	Dhakuria	2	2	2	2	2	2	2	No	No	Yes	Yes	No	No	No	No
768	Itabaria	0	0	0	0	3	0	0	Yes	No	Yes	Yes	No	No	Yes	No
769	Betna	0	0	0	0	0	0	0	No	No	No	No	No	No	No	No
770	Tarinipur	0	0	0	0	0	0	0	No	No	No	No	No	No	No	No
771	Huda Chapra	0	0	0	0	0	0	0	Yes	No	No	No	No	No	No	No
772	Bhairab Chandrapur	0	0	0	0	0	2	0	No	No	No	Yes	No	No	No	No
773	Raypur	0	0	0	0	0	5	0	No	No	No	Yes	No	No	No	No
774	Nutangram	0	0	0	0	0	0	0	No	No	Yes	Yes	No	Yes	Yes	No
775	Benali	0	0	0	0	0	0	0	No	No	Yes	Yes	No	Yes	Yes	No
776	Bil Bayesa															
777	Dwip Chandrapur	0	0	0	0	0	0	0	No	No	Yes	No	No	No	Yes	No
778	Gazna	0	0	0	4	0	2	0	No	No	Yes	Yes	No	No	Yes	No
779	Pipulbaria	0	0	3	0	0	0	0	No	No	Yes	Yes	No	No	Yes	No
780	Mobarekpur	0	0	0	2	0	0	0	No	No	Yes	Yes	No	Yes	No	No
781	Fatepur	0	0	1	1	0	1	0	No	No	Yes	Yes	No	No	Yes	No
782	Kamalpur	0	0	0	0	0	0	0	No	No	Yes	Yes	No	Yes	No	No
783	Bhatghata	0	0	0	1	0	0	0	No	No	Yes	Yes	No	No	No	No
784	Sanatanur	0	0	0	2	0	0	0	No	No	Yes	Yes	No	No	No	No
785	Chunari	0	0	0	0	0	0	0	No	No	Yes	Yes	No	No	No	No
786	Bajitpur	0	0	0	5	0	1	0	No	No	Yes	Yes	No	No	No	No
787	Naoda Kamalpur	0	0	0	0	0	0	0	No	No	Yes	Yes	No	No	No	No
788	Sibchandrpur	0	0	0	0	0	0	0	Yes	No	Yes	Yes	No	Yes	No	No
789	Mayurhat	0	0	0	0	0	0	0	No	No	Yes	Yes	No	No	Yes	No
790	Payradanda	0	0	0	0	0	0	0	Yes	No	Yes	No	No	No	No	No
791	Ber Gram	0	0	0	0	0	0	0	No	No	Yes	Yes	No	Yes	Yes	No
792	Kalipara	0	0	0	0	0	0	0	No	No	No	Yes	No	No	No	No
793	Gobindapur	0	0	5	8	0	2	0	No	No	No	Yes	No	No	No	No
794	Jhinuk Ghata	0	0	0	0	0	0	0	No	No	No	Yes	No	No	No	No
795	Chak Dakshinpara	0	0	0	0	0	0	0	No	No	No	Yes	No	No	No	No
796	Fulbari	0	0	0	1	0	0	0	No	No	No	Yes	No	No	No	No
797	Hematpur Itabaria															
798	Dakshinpara	0	0	0	1	3	0	0	Yes	No	No	No	No	Yes	Yes	No
799	Jaypur	0	0	0	0	0	1	0	No	No	Yes	Yes	No	No	No	No
800	Purba Khamar Simulia	0	0	2	0	0	0	0	Yes	No	Yes	Yes	No	No	No	No
801	Naopukuria	0	0	0	0	0	0	0	Yes	Yes	Yes	Yes	No	No	No	No
802	Patua	0	0	0	1	1	0	0	Yes	No	Yes	Yes	No	No	No	No
803	Panch Baria	0	0	0	0	0	0	0	No	No	Yes	Yes	No	Yes	Yes	No
804	Dosatina	0	0	0	0	0	0	0	No	No	Yes	Yes	No	No	Yes	No
805	Kaya	0	0	0	2	1	0	0	No	No	Yes	Yes	No	Yes	Yes	No

Availability of toilet & others Yes / No				Communication and transport facilities (If amenities available code -Yes is given except for Village Pin Code ,If not available within the village , the distance range code viz; a for < 5 Kms, b for 5-10 Kms and c for 10+ kms of nearest place where facility is available is given).								
Community toilet including bath.	Community toilet excluding bath.	Rural sanitary mart or sanitary hardware outlet available near the village.	Community bio- gas or recycle of waste for productive use.	Post office(PO)	Sub post office (SPO)	Post & Telegraph office (P&TO)	Village Pin Code	Telephones (Land lines)	Public call office (PCO)	Mobile phone coverage	Name of Village	Serial Number
47	48	49	50	51	52	53	54	55	56	57	2	1

No	No	No	No	a	a	b	741151	Yes	Yes	Yes	Muchi Fulbaria	765
No	No	No	No	a	a	b	741151	a	a	b	Gopalpur	766
No	No	No	No	Yes	a	a	741121	Yes	Yes	Yes	Dhakuria	767
No	No	No	No	a	Yes	a	741151	Yes	Yes	Yes	Itabaria	768
No	No	No	No	a	Yes	a	741505	Yes	Yes	Yes	Betna	769
No	No	No	No	b	a	b	741502	a	Yes	Yes	Tarinipur	770
No	No	No	No	b	b	b	741151	Yes	Yes	Yes	Huda Chapra	771
No	No	No	No	b	a	b	741502	Yes	Yes	Yes	Bhairab Chandrapur	772
No	No	No	No	b	Yes	b	741502	Yes	Yes	Yes	Raypur	773
No	No	No	No		a	b	741502	b	a	Yes	Nutangram	774
No	Yes	No	No	b	Yes	Yes	741502	Yes	Yes	Yes	Benali	775
											Bil Bayesa	776
No	No	No	No			b	741505	a	b	Yes	Dwip Chandrapur	777
No	No	Yes	No	b	Yes	b	741507	Yes	Yes	Yes	Gazna	778
No	No	Yes	No	a	a	b	741507	Yes	Yes	Yes	Pipulbaria	779
No	No	Yes	No	a	a	b	741507	Yes	Yes	Yes	Mobarekpur	780
No	No	Yes	No	b	Yes	b	741507	Yes	Yes	Yes	Fatepur	781
No	No	Yes	No	b	a	b	741507	Yes	a	Yes	Kamalpur	782
No	No	Yes	No	c	a	c	741505	Yes	a	Yes	Bhatghata	783
No	No	Yes	No	a	b	b	741507	Yes	Yes	Yes	Sanatanur	784
No	No	Yes	No	b	a	b	741507	Yes	Yes	Yes	Chunari	785
No	No	Yes	No	b	a	b	741507	Yes	Yes	Yes	Bajitpur	786
No	No	Yes	No	b	a	b	741502	Yes	Yes	Yes	Naoda Kamalpur	787
No	No	No	No	b		b	741502	Yes	c	Yes	Sibchandrpur	788
No	No	No	No		Yes	b	741502	a	b	Yes	Mayurhat	789
No	No	No	No	a	a	b	741502		Yes	Yes	Payradanda	790
No	No	No	No	b	a	c	741505	a	Yes	Yes	Ber Gram	791
No	No	No	No	a	a	c	741505	Yes	Yes	Yes	Kalipara	792
No	No	No	No	Yes	Yes	Yes	741505	Yes	Yes	Yes	Gobindapur	793
No	No	No	No	a	a	c	741505	Yes	Yes	Yes	Jhinuk Ghata	794
No	No	No	No	a	a	c	741151	Yes	a	Yes	Chak Dakshinpara	795
No	No	No	No	a	a	c	741151	Yes	Yes	Yes	Fulbari	796
											Hematpur Itabaria	797
No	No	Yes	No	Yes	Yes	Yes	741151	Yes	Yes	Yes	Dakshinpara	798
No	No	No	No	Yes		b	741102	Yes	Yes	Yes	Jaypur	799
No	No	No	No	a	Yes	b	741121	Yes	Yes	Yes	Purba Khamar Simulia	800
No	No	No	No	a	a	b	741121	Yes	Yes	Yes	Naopukuria	801
No	No	No	No	a	a	b	741121	Yes	Yes	a	Patua	802
No	No	Yes	No	a	a	c	741501	Yes	Yes	Yes	Panch Baria	803
No	No	Yes	No	b	a	c	741121	Yes	Yes	Yes	Dosatina	804
No	No	Yes	No	b	a	c	741121	Yes	Yes	Yes	Kaya	805

Communication and transport facilities (If amenities available code -Yes is given except for Village Pin Code ,If not available within the village , the distance range code viz; a for < 5 Kms, b for 5-10 Kms and c for 10+ kms of nearest place where facility is available is given).													Village connected to highway (If amenities available code viz; a for < 5 Kms, b for 5-10 Kms and c for 10+ kms of nearest place where facility is available is given).			
Serial Number	Name of Village	Internet cafes/ Common service centre (CSC)	Private courier facility	Bus service (Public & Private)	Railway stations	Auto/Modified Autos	Taxis and Vans	Tractors	Cycle-pulled rickshaws(Manual & Machine driven)	Carts driven by animals	Sea /River ferry service	Connected to national highway(NH)	Connected to state highway(SH)	Connected to major district road (MDR)	Connected to others district road	Pucca roads
1	2	58	59	60	61	62	63	64	65	66	67	68	69	70	71	72

765	Muchi Fulbaria	b	c	a	a	a	Yes	Yes	Yes	Yes	b	c	a	Yes	Yes	Yes
766	Gopalpur	a	b	a	b	b	Yes	Yes	Yes	Yes	b	b	b	b	b	a
767	Dhakuria	a	b	Yes	b	a	Yes	Yes	Yes	Yes	c	c	b	a	Yes	Yes
768	Itabaria	a	c	a	c	a	Yes	Yes	Yes	Yes	b	c	a	Yes	Yes	Yes
769	Betna	b	b	a	b	Yes	Yes	Yes	Yes	Yes	c	c	a		Yes	Yes
770	Tarinipur	c	c	b	c	b	Yes	Yes	Yes	Yes	c	c	b	a	a	a
771	Huda Chapra	b	b	b	b	b	Yes	Yes	Yes	Yes	c	c	b		a	Yes
772	Bhairab Chandrapur	c	c	b	c	b	a	Yes	Yes	Yes	c	c	b	b	a	a
773	Raypur	c	c	b	c	b	Yes	Yes	Yes	Yes	c	c	b	b	c	a
774	Nutangram	b	c	b	a	Yes	Yes	Yes	Yes	Yes	Yes	c	c	b	b	Yes
775	Benali	b	b	b	a	Yes	Yes	Yes	Yes	Yes	Yes	c	c	b	b	Yes
776	Bil Bayesa															
777	Dwip Chandrapur	c	b	b	c	a	Yes	a	Yes	Yes	c					a
778	Gazna	Yes	b	Yes	a	Yes	Yes	Yes	Yes	Yes	b	c		Yes	Yes	Yes
779	Pipulbaria	a	b	Yes	b	Yes	Yes	Yes	Yes	Yes	b	c		Yes	a	Yes
780	Mobarekpur	a	b	a	b	a	Yes	Yes	Yes	Yes	b	c	a	Yes	a	Yes
781	Fatepur	a	b	a	b	a	Yes	Yes	Yes	Yes	b	c	a	a	Yes	Yes
782	Kamalpur	a	c	a	b	a	Yes	Yes	Yes	Yes	b	c	c	a	a	Yes
783	Bhatghata	a	c	a	c	a	a	a	Yes	Yes	c	c	c	a	a	Yes
784	Sanatanur	Yes	b	Yes	b	Yes	Yes	Yes	Yes	Yes	c	c	c		Yes	Yes
785	Chunari	a	b	Yes	b	a	Yes	b	Yes	Yes	b	c	c	Yes	a	Yes
786	Bajitpur	a	b	Yes	b	a	Yes	b	Yes	Yes	b	c	c	Yes	a	Yes
787	Naoda Kamalpur	a	b	a	b	a	Yes	Yes	Yes	Yes	c	c	c	a	a	a
788	Sibchandrapur	c	b	a	a	Yes	Yes	a	Yes	Yes	c				Yes	a
789	Mayurhat	c	c	a	Yes	c	Yes	b	Yes	a	c				Yes	Yes
790	Payradanda	c	b	a	a	Yes	Yes	a	Yes	Yes	c				Yes	a
791	Ber Gram	b	c	b	a	a	Yes	a	Yes	Yes	Yes	c	c	b	c	a
792	Kalipara	b	b	a	b	a	Yes	Yes	Yes	Yes	c	c	a		a	Yes
793	Gobindapur	b	b	Yes	b	Yes	Yes	Yes	Yes	Yes	c	c		Yes	Yes	Yes
794	Jhinuk Ghata	a	b	a	b	Yes	Yes	Yes	Yes	Yes	c	c	a		Yes	Yes
795	Chak Dakshinpara	a	b	a	b	a	Yes		Yes	Yes	c	c	a	a	a	a
796	Fulbari	a	b	Yes	b	Yes	Yes	a	Yes	Yes	c	c		a	a	Yes
797	Hematpur Itabaria															
798	Dakshinpara	Yes	c	Yes	b	a	Yes	Yes	Yes	Yes	a	b		Yes	Yes	Yes
799	Jaypur	a	b	a	b	b	Yes	Yes	Yes	Yes	c	b	b	Yes		a
800	Purba Khamar Simulia	a	a	Yes	Yes	c	Yes	Yes	Yes	Yes	c	c	Yes	Yes	Yes	Yes
801	Naopukuria	Yes	Yes	Yes	Yes	a	Yes	b	Yes	Yes	c	c	Yes		Yes	Yes
802	Patua	b	a	a	a	a	a	Yes	Yes	Yes	b	c			Yes	Yes
803	Panch Baria	a	c	a	a	a	a	Yes	Yes	Yes	b	c	a	b	Yes	a
804	Dosatina	b	c	b	b	b	b	Yes	Yes	Yes	a	c	b	b	Yes	a
805	Kaya	b	c	b	b	b	b	Yes	Yes	Yes	a	c	b	b	a	a

ys,village roads, banks & credit societies
 :-Yes is given, If not available within the
 code viz; a for < 5 Kms, b for 5-10 Kms
 place where facility is available is given).

Availability of miscellaneous facilities (If amenities available code -Yes is given, If not
 available within the village , the distance range code viz; a for < 5 Kms, b for 5-10 Kms
 and c for 10+ kms of nearest place where facility is available is given).

73	74	75	76	77	78	79	80	81	82	83	84	85	86	87	Name of Village	Serial Numbr
Kutchcha roads	Water bounded macadam(WBM) roads	Navigable waterway (river/canal)(NW)	Footpaths (FP)	Commercial & Co-operative Banks	ATM	Agricultural Credit Societies	Self-Help Group (SHG)	Public distribution system (PDS) shop	Mandis / Regular market	Weekly Haat	Agricultural marketing society	Integrated Child Development Scheme (Nutritional Centres)	Anganwadi Centre (Nutritional Centres)	Others (Nutritional Centres)		1

Yes	Yes	b	Yes	b	c	c	Yes	Yes	c	b	a	Yes	Yes	Yes	Muchi Fulbaria	765
Yes	a	a	b	a	b	c	Yes	Yes	b	Yes	Yes	Yes	Yes	Yes	Gopalpur	766
a	Yes	a	Yes	b	b	Yes	Yes	Yes	b	Yes	Yes	Yes	Yes	Yes	Dhakuria	767
a	a	a	Yes	a	c	c	Yes	Yes	c	a	a	Yes	Yes	Yes	Itabaria	768
Yes	Yes	Yes	a	b	c	c	Yes	Yes	c	a	a	a	Yes	Yes	Betna	769
a	Yes		b	c	c	a	a	c	b	Yes	b	Yes	Yes	Yes	Tarinipur	770
a	Yes	Yes	b	b	c	Yes	Yes	c	a	Yes	b	Yes	Yes	Yes	Huda Chapra	771
a	Yes	Yes	b	c	c	Yes	a	c	b	Yes	b	Yes	Yes	Yes	Bhairab Chandrapur	772
a	Yes		b	c	c	Yes	a	Yes	Yes	Yes	b	Yes	Yes	Yes	Raypur	773
Yes		Yes	Yes	b	b	c	Yes	Yes	c	a	b	b	Yes	Yes	Nutangram	774
Yes		Yes	Yes	a	b	c	Yes	c	Yes	Yes	b	a	Yes	Yes	Benali	775
															Bil Bayesa	776
Yes						c	Yes	a	c	a	a	a	a	a	Dwip Chandrapur	777
a	Yes		Yes	Yes	b	Yes	Yes	Yes	Yes	Yes	b	Yes	Yes	Yes	Gazna	778
Yes	Yes	b	Yes	a	c	c	Yes	Yes	c	a	c	Yes	Yes	Yes	Pipulbaria	779
Yes	Yes	b	Yes	a	c	c	Yes	Yes	Yes	a	c	Yes	Yes	Yes	Mobarekpur	780
Yes	Yes		Yes	a	c	c	Yes	Yes	c	Yes	Yes	Yes	Yes	Yes	Fatepur	781
Yes	Yes			a	c	c	Yes	Yes	c	Yes	Yes	Yes	Yes	Yes	Kamalpur	782
Yes	Yes		Yes	a	c	c	Yes	Yes	c	Yes	Yes	Yes	Yes	Yes	Bhatghata	783
Yes	Yes		Yes	b	b	Yes	Yes	Yes	c	Yes	Yes	Yes	Yes	Yes	Sanatanur	784
Yes	Yes		Yes	a	b	c	Yes	Yes	c	Yes	Yes	Yes	Yes	Yes	Chunari	785
Yes	Yes		Yes	a	b	c	Yes	Yes	c	Yes	Yes	Yes	Yes	Yes	Bajitpur	786
Yes	Yes		Yes	b	b	c	Yes	Yes	c	Yes	Yes	Yes	Yes	Yes	Naoda Kamalpur	787
Yes			Yes	a	a	c	Yes	a	c	Yes	Yes	Yes	Yes	Yes	Sibchandrpur	788
Yes	Yes		Yes	Yes		c	Yes	Yes	Yes	Yes	Yes	Yes	Yes	Yes	Mayurhat	789
Yes			Yes	a	a	c	Yes	Yes	c	Yes	Yes	Yes	Yes	Yes	Payradanda	790
Yes		Yes	Yes	a	b	c	Yes	c	c	a	b	a	Yes	Yes	Ber Gram	791
Yes	Yes			a	b	c	Yes	a	c	a	a	a	Yes	Yes	Kalipara	792
Yes	Yes	a	Yes	Yes	b	Yes	Yes	Yes	Yes	Yes	Yes	Yes	Yes	Yes	Gobindapur	793
a	Yes		Yes	a	b	c	Yes	a	c	a	a	a	Yes	Yes	Jhinuk Ghata	794
a	Yes			a	b	c	Yes	a	c	a	a	Yes	Yes	Yes	Chak Dakshinpara	795
a	Yes		Yes	a	b	c	Yes	a	c	a	b	a	Yes	Yes	Fulbari	796
															Hematpur Itabaria	797
Yes	a	a	Yes	Yes	b	Yes	Yes	Yes	Yes	Yes	Yes	Yes	Yes	Yes	Dakshinpara	798
a			Yes	c	b	c	Yes	Yes	c	Yes	Yes	Yes	Yes	Yes	Jaypur	799
Yes	Yes		Yes	Yes	a	c	Yes	Yes	c	Yes	Yes	Yes	Yes	Yes	Purba Khamar Simulia	800
a	Yes		Yes	Yes	a	c	Yes	Yes	c	Yes	Yes	Yes	Yes	Yes	Naopukuria	801
a	Yes	b	Yes	a	a	c	Yes	Yes	c	Yes	Yes	Yes	Yes	Yes	Patua	802
Yes	Yes	b	a	b	b	c	Yes	a	Yes	a	b	Yes	Yes	Yes	Panch Baria	803
Yes	Yes	a	Yes	b	b	c	Yes	Yes	c	a	c	Yes	Yes	Yes	Dosatina	804
Yes	Yes	Yes	Yes	b	b	c	Yes	a	c	a	b	Yes	Yes	Yes	Kaya	805

Availability of miscellaneous facilities (If amenities available code -Yes is given, If not available within the village , the distance range code viz; a for < 5 Kms, b for 5-10 Kms and c for 10+ kms of nearest place where facility is available is given).												Availability of electricity (Yes/No)			
Serial Number	Name of Village	ASHA (Accredited Social Health Activist)	Community centre with/without TV	Sports Field,	Sports Club / Recreation Centre	Cinema / Video Hall	Public Library	Public Reading Room	Newspaper Supply	Assembly Polling station	Birth & Death Registration Office	Power Supply for Domestic Use (ED)	Power Supply for Agricultural Use (EAG)	Power Supply for Commercial Use (EC)	Power Supply for All Uses (EA)
1	2	88	89	90	91	92	93	94	95	96	97	98	99	100	101

765	Muchi Fulbaria	Yes	Yes	b	Yes	c	b	b	a	Yes	b	Yes	Yes	Yes	Yes
766	Gopalpur	Yes	Yes	Yes	Yes	Yes	Yes	Yes	Yes	Yes	Yes	Yes	No	No	No
767	Dhakuria	Yes	Yes	Yes	Yes	Yes	Yes	Yes	Yes	Yes	Yes	Yes	No	No	No
768	Itabaria	Yes	Yes	a	Yes	b	a	a	a	Yes	a	Yes	Yes	Yes	Yes
769	Betna	Yes	Yes	Yes	Yes	c	Yes	Yes	Yes	Yes	a	Yes	Yes	Yes	Yes
770	Tarinipur	Yes	Yes	a	Yes	c	b	b	Yes	Yes	b	Yes	Yes	Yes	Yes
771	Huda Chapra	Yes	Yes	a	Yes	c	b	b	Yes	Yes	b	Yes	Yes	Yes	Yes
772	Bhairab Chandrapur	Yes	Yes	a	a	c	b	b	Yes	Yes	b	Yes	Yes	Yes	Yes
773	Raypur	Yes	Yes	Yes	Yes	c	b	b	Yes	Yes	b	Yes	Yes	Yes	Yes
774	Nutangram	Yes	b	Yes	Yes	c	b	b	b	Yes	a	Yes	Yes	Yes	Yes
775	Benali	Yes	b	Yes	Yes	c	b	b	Yes	Yes	a	Yes	Yes	Yes	Yes
776	Bil Bayesa														
777	Dwip Chandrapur	a	a	a	a	Yes	Yes	Yes	Yes	a	Yes	Yes	No	No	No
778	Gazna	Yes	b	Yes	Yes	Yes	b	b	Yes	Yes	Yes	Yes	No	No	No
779	Pipulbaria	Yes	a	Yes	b	a	b	b	a	Yes	Yes	Yes	No	No	No
780	Mobarekpur	Yes	b	a	b	a	b	b	a	Yes	a	Yes	No	No	No
781	Fatepur	Yes	a	Yes	b	a	b	b	a	Yes	Yes	Yes	No	No	No
782	Kamalpur	Yes	Yes	Yes	Yes	Yes	Yes	Yes	Yes	Yes	Yes	Yes	No	No	No
783	Bhatghata	Yes	Yes	Yes	Yes	Yes	Yes	Yes	Yes	Yes	Yes	Yes	Yes	No	No
784	Sanatanur	Yes	Yes	Yes	a	Yes	Yes	Yes	Yes	Yes	Yes	Yes	Yes	Yes	Yes
785	Chunari	Yes	Yes	Yes	Yes	Yes	Yes	Yes	Yes	Yes	Yes	Yes	Yes	No	No
786	Bajitpur	Yes	Yes	Yes	Yes	Yes	Yes	Yes	Yes	Yes	Yes	Yes	Yes	No	No
787	Naoda Kamalpur	Yes	Yes	Yes	Yes	Yes	Yes	Yes	Yes	Yes	Yes	Yes	Yes	Yes	Yes
788	Sibchandrpur	Yes	Yes	Yes	Yes	Yes	Yes	Yes	Yes	Yes	Yes	Yes	No	No	No
789	Mayurhat	Yes	Yes	Yes	Yes	Yes	Yes	Yes	Yes	Yes	Yes	Yes	No	No	No
790	Payradanda	Yes	Yes	Yes	Yes	Yes	Yes	Yes	Yes	Yes	Yes	Yes	No	No	No
791	Ber Gram	Yes	b	Yes	Yes	c	b	c	b	Yes	Yes	Yes	Yes	No	No
792	Kalipara	Yes	Yes	a	Yes	c	a	a	Yes	Yes	a	Yes	Yes	Yes	Yes
793	Gobindapur	Yes	Yes	a	Yes	a	Yes	Yes	Yes	Yes	Yes	Yes	Yes	Yes	Yes
794	Jhinuk Ghata	Yes	Yes	a	a	c	a	a	Yes	Yes	a	Yes	Yes	Yes	Yes
795	Chak Dakshinpara	Yes	Yes	a	a	c	a	a	Yes	a	a	Yes	Yes	Yes	Yes
796	Fulbari	Yes	Yes	Yes	a	c	a	a	Yes	Yes	a	Yes	Yes	Yes	Yes
797	Hematpur Itabaria														
798	Dakshinpara	Yes	Yes	Yes	Yes	Yes	Yes	Yes	Yes	Yes	Yes	Yes	Yes	Yes	Yes
799	Jaypur	Yes	Yes	Yes	Yes	Yes	Yes	Yes	Yes	Yes	Yes	Yes	No	No	No
800	Purba Khamar Simulia	Yes	Yes	Yes	Yes	Yes	Yes	Yes	Yes	Yes	Yes	Yes	No	No	No
801	Naopukuria	Yes	Yes	Yes	Yes	Yes	Yes	Yes	Yes	Yes	Yes	Yes	No	No	No
802	Patua	Yes	Yes	Yes	Yes	Yes	Yes	Yes	Yes	Yes	Yes	Yes	Yes	No	No
803	Panch Baria	Yes	b	Yes	b	c	b	b	Yes	Yes	b	Yes	Yes	Yes	Yes
804	Dosatina	Yes	b	Yes	b	c	b	b	Yes	Yes	b	Yes	Yes	Yes	Yes
805	Kaya	Yes	Yes	a	a	c	b	b	Yes	Yes	b	Yes	Yes	Yes	Yes

Nearest Town		Land Use							
		Area under different types of land use (in hectares rounded up to one decimal place)							
Name	Distance range code i.e. a for < 5 Kms, b for 5-10 Kms and c for 10+ kms .	Forests	Area under Non-agricultural Uses	Barren and Un-cultivable land	Permanent Pastures and Other Grazing Lands	Land Under Miscellaneous Tree Crops etc.	Culturable Waste Land	Name of Village	Serial Number
102	103	104	105	106	107	108	109	2	1

KRISHNANAGAR c		0	26.5	0	0	0	0	Muchi Fulbaria	765
KRISHNANAGAR b		0	3	0	0	0	0	Gopalpur	766
KRISHNANAGAR b		0	73.3	0	0	0	0	Dhakuria	767
KRISHNANAGAR b		0	30	0	0	0	0	Itabaria	768
KRISHNANAGAR c		0	637.1	0	0	0	0	Betna	769
KRISHNANAGAR c		0	56.1	0	0	0	0.3	Tarinipur	770
KRISHNANAGAR c		0	44.8	0	0	0	0	Huda Chapra	771
KRISHNANAGAR c		0	21.9	0	0	0	0	Bhairab Chandrapur	772
KRISHNANAGAR c		0	36.1	0	0	0	0	Raypur	773
KRISHNANAGAR c		0	232.1	0	0	0	0	Nutangram	774
RANAGHAT c		0	160.1	0	0	0	0	Benali	775
		0	12.5	0	0	0	0	Bil Bayesa	776
RANAGHAT c		0	41	0	0	0	0	Dwip Chandrapur	777
KRISHNAGAR c		0	68.4	0	0	0	0	Gazna	778
KRISHNAGAR c		16.9	30.4	0	0	0	2.4	Pipulbaria	779
KRISHNANAGAR c		11.2	9.2	0	0	0	1.2	Mobarekpur	780
KRISHNAGAR c		25.2	5	0	0	0	135.1	Fatepur	781
KRISHNANAGAR c		2.2	0.8	0	0	0	0	Kamalpur	782
KRISHNANAGAR c		18.2	55.2	0	0	0	4	Bhatghata	783
KRISHNANAGAR c		0	12	0	0	0	0.7	Sanatanur	784
KRISHNANAGAR c		0	18	0	0	0	2	Chunari	785
KRISHNANAGAR c		0	9.2	0	0	0	0.8	Bajitpur	786
KRISHNANAGAR c		0	15.6	0	0	0	1.6	Naoda Kamalpur	787
RANAGHAT c		0	61.9	0	0	0	1	Sibchandrpur	788
ranaghat c		0	8.4	0	0	0	0.2	Mayurhat	789
ranaghat c		0	321.6	0	0	0	0	Payradanda	790
ranaghat c		2	56.5	0	0	0	0	Ber Gram	791
krishnagar c		0	24.6	0	0	0	0	Kalipara	792
KRISHNAGAR c		0	271.2	0	0	0	0.2	Gobindapur	793
KRISHNAGAR c		0	30.9	0	0	0	0.4	Jhinuk Ghata	794
KRISHNAGAR c		0	17.2	0	0	0	0	Chak Dakshinpara	795
KRISHNAGAR c		0	85	0	0	0	0	Fulbari	796
		0	7.2	0	0	0	0	Hematpur Itabaria	797
KRISHNAGAR c		0	299	0	0	0	0	Dakshinpara	798
KRISHNAGAR b		0	348	0	0	0	0	Jaypur	799
KRISHNAGAR c		0	144.6	0	0	0	4	Purba Khamar Simulia	800
KRISHNAGAR c		0	33	0	0	0	0	Naopukuria	801
KRISHNAGAR c		0	14.5	0	0	0	0	Patua	802
KRISHNAGAR c		0.4	11.8	0	0	0	3.4	Panch Baria	803
KRISHNA NAGAF c		2.4	17.8	0	0	0	12.5	Dosatina	804
KRISHNA NAGAF c		0	22	0	0	0	6	Kaya	805

Land Use											
Area under different types of land use (in hectares rounded up to one decimal place)							Area irrigated by source (in hectare).				
Serial Number	Name of Village	Fallow lands other than current fallows	Current Fallows	Net Area Sown	Total Irrigated Land Area	Total Un-irrigated Land Area	Canals (C)	Wells/Tube-wells(W/TW)	Tanks/Lakes(T/L)	Water Falls(WF)	Others(O)
1	2	110	111	112	113	114	115	116	117	118	119

765	Muchi Fulbaria	0	0	267.9	190.6	77.3	0	166.6	24	0	0
766	Gopalpur	0	0	46.7	44	2.7	2	42	0	0	0
767	Dhakuria	0	0	29.1	29.1	0	0	29.1	0	0	0
768	Itabaria	0	0	620	219	401	0	199	20	0	0
769	Betna	0	0	392.2	267	125.2	0	267	0	0	0
770	Tarinipur	0	0	34.4	28.4	6	0	28.4	0	0	0
771	Huda Chapra	0	0	28.9	24.8	4.1	0	24.8	0	0	0
772	Bhairab Chandrapur	0	0	13.6	9.2	4.4	0	9.2	0	0	0
773	Raypur	0	0	20.7	14.7	6	0	14.7	0	0	0
774	Nutangram	0	0	143.6	117.1	26.5	0	117.1	0	0	0
775	Benali	0	0	118.6	106.6	12	106.6	0	0	0	0
776	Bil Bayesa	0	0	52.5	17.4	35.1	0	17.4	0	0	0
777	Dwip Chandrapur	0	0	28.3	19.7	8.6	0	19.7	0	0	0
778	Gazna	0	0	521.7	515.7	6	0	515.7	0	0	0
779	Pipulbaria	0	0	195.4	192.2	3.2	0	192.2	0	0	0
780	Mobarekpur	0	0	197.8	194.8	3	0	194.8	0	0	0
781	Fatepur	0	0	463.4	449.4	14	0	449.4	0	0	0
782	Kamalpur	0	0	19.2	18.8	0.4	18.8	0	0	0	0
783	Bhatghata	0	0	149.3	143.3	6	0	143.3	0	0	0
784	Sanatanur	0	0	334.8	334.8	0	0	325.2	0	0	9.6
785	Chunari	0	0	180.3	180	0.3	0	168	0	0	12
786	Bajitpur	0	0	186	186	0	0	174	0	0	12
787	Naoda Kamalpur	0	0	211	210	1	0	204	0	0	6
788	Sibchandrpur	0	0	204.3	171.3	33	0	171.3	0	0	0
789	Mayurhat	0	0	115	100	15	0	100	0	0	0
790	Payradanda	0	0	473.8	375.5	98.2	0	375.5	0	0	0
791	Ber Gram	0	0	276.6	235.6	41	0	235.6	0	0	0
792	Kalipara	0	0	65	54.7	10.2	0	54.7	0	0	0
793	Gobindapur	0	0	466.1	375.5	90.6	0	375.5	0	0	0
794	Jhinuk Ghata	0	0	39.4	31.8	7.6	0	31.8	0	0	0
795	Chak Dakshinpara	0	0	46.2	39.6	6.6	0	39.6	0	0	0
796	Fulbari	0	0	168.5	138.2	30.3	0	138.2	0	0	0
797	Hematpur Itabaria	0	0	19.6	16.2	3.4	0	16.2	0	0	0
798	Dakshinpara	0	0	521.3	448.2	73.1	0	300	100	0	48.2
799	Jaypur	0	0	1333	1165	168	0	1165	0	0	0
800	Purba Khamar Simulia	0	0	521.8	493.3	28.5	0	493.3	0	0	0
801	Naopukuria	0	0	45.6	37.9	7.7	0	37.9	0	0	0
802	Patua	0	0	123.2	83.2	40	0	83.2	0	0	0
803	Panch Baria	0	0	44.3	28.4	15.9	0	28.4	0	0	0
804	Dosatina	0	0	50.9	28.7	22.2	0	28.7	0	0	0
805	Kaya	0	0	116.8	72.8	44	0	18.8	54	0	0

Name of three most important commodities manufactured			Name of Village	Serial Number
First	Second	Third		
120	121	122	2	1

Farmers	Farmers	Farmers	Muchi Fulbaria	765
			Gopalpur	766
			Dhakuria	767
Farmers	Farmers	Farmers	Itabaria	768
Farmers	Farmers	Farmers	Betna	769
Farmers	Farmers	Farmers	Tarinipur	770
Farmers	Farmers	Farmers	Huda Chapra	771
Farmers	Farmers	Farmers	Bhairab Chandrapur	772
Farmers	Farmers	Farmers	Raypur	773
			Nutangram	774
			Benali	775
			Bil Bayesa	776
			Dwip Chandrapur	777
Farmers	Farmers	Farmers	Gazna	778
Farmers	Farmers	Farmers	Pipulbaria	779
Farmers	Farmers	Ffarmers	Mobarekpur	780
			Fatepur	781
			Kamalpur	782
			Bhatghata	783
			Sanatanur	784
			Chunari	785
			Bajitpur	786
			Naoda Kamalpur	787
			Sibchandrpur	788
			Mayurhat	789
			Payradanda	790
			Ber Gram	791
			Kalipara	792
			Gobindapur	793
			Jhinuk Ghata	794
			Chak Dakshinpara	795
			Fulbari	796
			Hematpur Itabaria	797
Farmers	Farmers	Farmers	Dakshinpara	798
			Jaypur	799
			Purba Khamar Simulia	800
			Naopukuria	801
			Patua	802
			Panch Baria	803
			Dosatina	804
			Kaya	805

Census of India 2011
Amenities and Land use

Serial Number	Name of Village	Location code no.	Total area of the village (in hectares rounded up to one decimal place)	Total population (2011 census)	Number of households (2011 census)	Number of educational amenities available in village , the distance range code viz; a for 0-5 kms, b for 5-10 kms, c for 10+ kms of nearest place where facility is available							
						Pre-Primary school (PP)	Primary school (P)	Middle school (M)	Secondary School (S)	Senior Secondary school (SS)	Degree college of arts science & commerce (ASC)	Engineering college(EC)	Medical college (MC)
1	2	3	4	5	6	7	8	9	10	11	12	13	14
806	Garupota	321874	223.6	2280	556	1	1	1	b	a	c	c	c
807	Purandarpur	321875	123	1342	345	1	1	a	b	a	c	c	c
808	Parua	321876	347	2567	684	3	2	b	b		1	c	c
809	Mandabghat	321877	324	2361	611	2	2	b	a	c	c	c	c
810	Dahar Buinchha	321878	288.6	2778	647	2	2	1	a	a	b	c	c
811	Hanskhali	321879	228.4	5066	1157	4	4	2	2	2	b	c	c
812	Satpota	321880	110.5	1168	261	1	1	b	b	b	b	c	c
813	Muragachha	321881	576.7	12336	2856	4	4	1	1	1	a	a	a
814	Gayes	321882	206	1758	420	1	1	1	b	b	c	c	c
815	Haldipara	321883	318.9	2792	701	2	2	1	1	1	b	c	c
816	Hatisala	321884	227.5	1674	374	1	1	a		1	b	b	c
817	Pirpur	321885	28.7	413	80	1	1	a	a	b	b	c	c
818	Mamjoani	321886	617.2	5541	1241	5	5	1	1	1	c	c	c
819	Dalaiagram	321887	380.3	2692	605	2	2	a	a	b	b	c	c
820	Patkabari	321888	589	3531	803	3	3	1	1	b	b	c	c
821	Hatibandha	321889	183.6	1611	367	2	2	b	b	b	b	c	b
822	Madna	321890	206.4	1332	305	2	2	a	a	a	c	c	a
823	Jagannath	321891	60.8	780	162	1	1	b	b	b	b	c	c
824	Sahapur	321892	235.8	2893	667	2	1	1	a	a	c	c	a
825	Bhayna	321893	455.8	7344	1627	3	3	2	1				
826	Paschim Harindanga	321894	355.2	6042	1356	3	3	1	1	1			
827	Bhabanipur	321895	128.1	1590	366	2	1	1	1	2			
828	Kautaknagar	321896	283.8	3701	887	3	3	a	a	a	a	c	c
829	Garapota	321897	453	8068	1821	4	3	1	1	1	b	c	c
830	Purba Harindanga	321898	94.7	1198	270	1	1		a	a	a	c	
831	Pandit Pur	321899	143.5	2567	572	1	1	a	a	a	a	c	c
832	Kaikhali	321900	245	4333	1019	1	1		a		a		
833	Bayardengi	321901	427.6	4680	1040	3	3	1	1	1	b	c	
834	Nagarpota	321902	107	1423	327	1	1	a	a	a	c	c	
835	Silbaria	321903	319.9	3488	760	2	1	a	a	a	b		
836	Ulasi	321904	361.3	4866	1086	3	3	2	2	1	b	c	
837	Malsadaha	321905	92.2	678	150	1	1	1	a	a	b	c	c
838	Chupria	321906	810.1	8021	1776	4	4	1	a	a	b	c	c
839	Shyamnagar	321907	207.9	2348	500	2	2	1		a	b	c	c
840	Umarpur	321908	535.7	4872	1106	2	2	1		b	c	c	c
841	Nebutala	321909	185.8	1282	323	1	1		a	1	b	c	c
842	Ramnagar	321910	634.1	5235	1217	4	4	1	1	1	b	c	
Block T O T A L :			23632.9	245899	57430	168	160	42	25	24	1	0	0

- Village Directory

(As in 2009)

le. (If not available within the < 5 Kms, b for 5-10 Kms and c if facility is available is given).					Number of Medical Amenities available. (If not available within the village , the distance range code viz; a for < 5 Kms, b for 5-10 Kms and c for 10+ kms of nearest place where facility is available is given).																	Name of Village	Serial Number
15	16	17	18	19	20	21	22	23	24	25	26	27	28	29	30	31							
Management institute (MI)	Polytechnic (Pt)	Vocational training school /ITI	Non-formal training centre (NFTC)	Special school for disabled (SSD)	Others (specify)	Community health centre (CHC)	Primary health centre (PHC)	Primary health sub centre (PHS)	Maternity and child welfare centre (MCWC)	T.B. clinic (TBC)	Hospital-allopathic (HA)	Hospital-alternative medicine (HO)	Dispensary (D)	Veterinary hospital (VH)	Mobile health clinic (MHC)	Family welfare centre (FWC)							
c	c	c	c	c		c	a	b	c	c	c	c	c	c	c	c	Garuapota	806					
c	c	c	c	c		c	b	a		c	c	c	c	c	c	c	Purandarpur	807					
c	c	c	c		1	c	a	1	c	c	c	c	c	c	c	c	Parua	808					
c	c	c	c	c		1	c	b	a	c	c	c	c	c	c	c	Mandabghat	809					
c	c	a				b	b	b	b	c	b		b	c		b	Dahar Buinchha	810					
c	c		1	b		1	b	1	1	b	a	c	c	b	c	c	Hanskhali	811					
c	c	c	c	c		1	b	b	b	b	b	b	b	b	b	b	Satpota	812					
a	c	c		1		a	a	1	a	c	a	a	a	a	a	a	Muragachha	813					
c	c	c	c	c		1	b	b	b	c	c	b	b	b	b	b	Gayes	814					
c	c	c	c	c		3	b	b	1	1	b	b	b	b	b	b	Haldipara	815					
c	c	c	c	c		2	b	b	a	b	b	b	b	a	b	b	Hatisala	816					
c	c	c	c	c		1	b	b	a	b	b	b	b	a	b	b	Pirpur	817					
c	c	c	c	c		8	a	a	1	1	b	b	b	b	b	b	Mamjoani	818					
c	c	c	c	c		3	b	c	a	b	b	b	b	b	b	b	Dalaigram	819					
c	c	c	c	c		6	b	b	b	b	b	b	b	b	b	b	Patkabari	820					
c	c	b	b	b		1			1								Hatibandha	821					
c	c	a				a	a	a			a	a	a	a			Madna	822					
c	c	c	c	c		1	b	b	b	b	b	b	b	b	b	b	Jagannath	823					
	c	a				a	a	a	a		a	a	a	a	a	a	Sahapur	824					
				2		2	2	2	2	2	2	2	2	2	2	2	Bhayna	825					
		1				a	a	1	c	c	a		a	c			Paschim Harindanga	826					
						a	a	a	a	c	a			c			Bhabanipur	827					
c	c	c	c	a		a	a	a	a	a	a	c	a	a		a	Kautaknagar	828					
c	c	c	b	b		b	b	a	c	c	b	b		1	b		Garapota	829					
c	c	c	a	c	a	a	a	a	a	c	a	a	a	a	a		Purba Harindanga	830					
c	c	c		c	b	a	a	a	a	c	a	a	a	c			Pandit Pur	831					
						a	a	a	c	c	c			c			Kaikhali	832					
c	c	c	b	c	b	b	b	1	b	c	b	b	a	b	b		Bayardengi	833					
c	c	c	c	c	a	b	b	1	b	c	b	b	a	b			Nagarpota	834					
c	c	c		c		b	b	a	b	c	b	c		4	c		Silbaria	835					
c	c	c	b	c	a	b	b	1	b	c	b	b	a	c			Ulasia	836					
c	c			c		b	a	a	a	c	b	c	a	c			Malsadaha	837					
	c	c	c	c	c	c	a	a		c	b		a	b		c	Chupria	838					
c	c	c	b	b		b	b	a	c	c	b	b	a	b			Shyamnagar	839					
c	c	c	c	c	c	c		b		c			a				Umarpur	840					
	c	c				c	a	a		c			a				Nebutala	841					
c	c	c	c	c		c	1	1	a	c	c						Ramnagar	842					
0	0	3	3	0	33	5	10	26	14	8	4	5	22	6	10	12	: Block T O T A L						

Serial Number	Name of Village	Number of Non-Government Medical Amenities available.							Availability of drinking water - Yes / No							
		Charitable non Govt. hospital/Nursing home.	Medical practitioner with MBBS Degree	Medical practitioner with other degree	Medical practitioner with no degree	Traditional practitioner and faith healer	Medicine Shop	Others	Tap water (Treated/Untreated)	Well water (Covered / Uncovered well)	Hand Pump	Tube wells / Bore well	Spring	River / Canal	Tank / Pond / Lake	Others
1	2	32	33	34	35	36	37	38	39	40	41	42	43	44	45	46
806	Garuapota	0	0	0	0	0	0	0	No	No	Yes	Yes	No	Yes	Yes	No
807	Purandarpur	0	0	0	0	0	0	0	No	No	Yes	Yes	No	No	Yes	No
808	Parua	0	0	0	0	0	0	0	No	No	Yes	Yes	No	Yes	Yes	No
809	Mandabghat	0	0	0	0	0	0	0	No	No	Yes	Yes	No	Yes	Yes	No
810	Dahar Buinchha	0	0	0	2	0	0	0	No	No	No	Yes	No	No	No	No
811	Hanskhali	0	0	0	0	0	0	0	No	No	Yes	Yes	No	Yes	Yes	No
812	Satpota	0	0	0	0	0	0	0	No	No	Yes	Yes	No	Yes	Yes	No
813	Muragachha	0	1	0	0	0	2	0	Yes	Yes	No	Yes	No	Yes	Yes	No
814	Gayes	0	0	0	0	0	0	0	No	No	Yes	Yes	No	Yes	Yes	No
815	Haldipara	0	0	0	0	0	0	0	No	No	Yes	Yes	No	No	Yes	No
816	Hatisala	0	0	0	0	0	0	0	No	No	No	Yes	No	Yes	Yes	Yes
817	Pirpur	0	0	0	0	0	0	0	No	No	No	Yes	No	No	No	Yes
818	Mamjoani	0	0	0	0	0	0	0	No	No	Yes	Yes	No	Yes	Yes	No
819	Dalaigram	0	0	0	1	0	0	0	No	No	No	Yes	No	No	Yes	No
820	Patkabari	0	0	0	1	0	0	0	No	No	No	Yes	No	No	Yes	No
821	Hatibandha	0	0	0	0	0	0	0	No	No	Yes	Yes	No	No	Yes	No
822	Madna	0	0	0	0	0	0	0	No	No	No	Yes	No	No	No	No
823	Jagannath	0	0	0	0	0	0	0	No	No	Yes	Yes	No	No	Yes	No
824	Sahapur	0	0	0	0	0	0	0	No	No	Yes	No	No	No	Yes	No
825	Bhayna	0	0	0	0	0	0	0	No	No	Yes	No	No	No	No	No
826	Paschim Harindanga	0	0	0	0	0	0	0	No	No	Yes	Yes	No	No	Yes	No
827	Bhabanipur	0	0	0	0	0	0	0	No	No	Yes	No	No	Yes	No	No
828	Kautaknagar	0	0	0	0	0	0	0	No	No	Yes	Yes	No	Yes	No	No
829	Garapota	0	0	0	7	0	1	0	No	No	Yes	Yes	No	No	No	No
830	Purba Harindanga	0	0	0	0	1	0	0	No	No	Yes	Yes	No	No	No	No
831	Pandit Pur	0	0	0	0	0	0	0	No	No	Yes	Yes	No	No	Yes	No
832	Kaikhali	0	0	0	0	0	2	0	No	No	Yes	No	No	No	No	No
833	Bayardengi	0	0	0	0	1	0	0	No	No	Yes	No	No	No	No	No
834	Nagarpota	0	0	0	0	1	0	0	No	No	Yes	Yes	No	No	No	No
835	Silbaria	0	0	4	2	0	6	0	No	No	Yes	Yes	No	Yes	Yes	No
836	Ulasi	0	0	0	0	1	0	0	No	No	Yes	Yes	No	Yes	Yes	No
837	Malsadaha	0	0	0	0	0	0	0	No	No	Yes	Yes	No	Yes	Yes	No
838	Chupria	0	0	0	0	0	0	0	No	Yes	No	No	No	No	No	No
839	Shyamnagar	0	0	0	1	0	0	0	No	No	Yes	Yes	No	No	No	No
840	Umarpur	0	0	0	0	0	0	0	No	Yes	No	No	No	Yes	Yes	No
841	Nebutala	0	0	0	0	0	0	0	No	Yes	No	No	No	Yes	Yes	No
842	Ramnagar	1	2	1	3	0	2	0	No	Yes	No	No	No	Yes	Yes	No
Block T O T A L :		3	5	18	47	14	29	2	10	6	54	61	0	26	38	2

Availability of toilet & others Yes / No				Communication and transport facilities (If amenities available code -Yes is given except for Village Pin Code ,If not available within the village , the distance range code viz; a for < 5 Kms, b for 5-10 Kms and c for 10+ kms of nearest place where facility is available is given).								
Community toilet including bath.	Community toilet excluding bath.	Rural sanitary mart or sanitary hardware outlet available near the village.	Community bio- gas or recycle of waste for productive use.	Post office(PO)	Sub post office (SPO)	Post & Telegraph office (P&TO)	Village Pin Code	Telephones (Land lines)	Public call office (PCO)	Mobile phone coverage	Name of Village	Serial Number
47	48	49	50	51	52	53	54	55	56	57	2	1
No	No	Yes	No	a	a	c	741502	Yes	Yes	Yes	Garuapota	806
No	No	Yes	No	b	a	c	741507	Yes	Yes	Yes	Purandarapur	807
No	No	Yes	No	a	a	c	741121	Yes	Yes	Yes	Parua	808
No	No	Yes	No	b	a	b	741505	Yes	Yes	Yes	Mandabghat	809
No	No	No	No	b	Yes	b	741505	Yes	Yes	Yes	Dahar Buinchha	810
No	No	No	No	a	a	b	741505	a	Yes	Yes	Hanskhali	811
No	No	Yes	No	b	b	b	741502	b	b	Yes	Satpota	812
No	Yes	Yes	No	a	Yes	a	741502	a	Yes	Yes	Muragachha	813
No	No	Yes	No	b	b	b	741502	Yes	b	Yes	Gayes	814
No	No	Yes	No	Yes	Yes	Yes	741502	Yes	b	Yes	Haldipara	815
No	No	Yes	No	b	a	a	741502	Yes	Yes	Yes	Hatisala	816
No	No	Yes	No	b	a	a	741502	Yes	a	Yes	Pirpur	817
No	No	Yes	No	Yes	Yes	Yes	741121	Yes	b	Yes	Mamjoani	818
No	No	Yes	No	b	a	a	741502	Yes	Yes	Yes	Dalaigram	819
No	No	Yes	No	b	Yes	b	741502	Yes	Yes	b	Patkabari	820
No	No	Yes	No	b	Yes	b	741502	b	b	Yes	Hatibandha	821
No	No	No	No	b	b	b	741502	b	b	Yes	Madna	822
No	No	Yes	No	b	b	b	741502	b	b	Yes	Jagannath	823
No	No	No	No	a	a	a	741502	a	a	Yes	Sahapur	824
No	No	Yes	No		Yes	b	741502	Yes	Yes	Yes	Bhayna	825
No	No	Yes	No	a	Yes	a	741502	Yes		Yes	Paschim Harindanga	826
No	No	Yes	Yes	a	a	a	741502	Yes	Yes	Yes	Bhabanipur	827
No	No	No	No	a	a	a	741502	a	Yes	b	Kautaknagar	828
No	No	Yes	No	Yes	b	b	741502	Yes	Yes	Yes	Garapota	829
No	No	No	No	a	a	a	741502	Yes	Yes	Yes	Purba Harindanga	830
No	No	No	No	a	a	a	741502	Yes	Yes	Yes	Pandit Pur	831
No	No	Yes	No	a	a	a	741502	Yes	Yes	Yes	Kaikhali	832
No	No	No	No	b	Yes	b	741502	Yes	Yes	Yes	Bayardengi	833
No	No	No	No	c	a	c	741502	Yes	Yes	Yes	Nagarpota	834
No	No	No	No	b	a	b	741502	Yes	Yes	Yes	Silbaria	835
No	No	No	No	b	Yes	b	741502	Yes	Yes	Yes	Ulasi	836
No	No	No	No	b	a	b	741502	Yes	Yes	Yes	Malsadaha	837
No	No	No	No	b	a	b	741502		Yes	Yes	Chupria	838
No	No	Yes	No	a	b	b	741502	Yes	Yes	Yes	Shyamnagar	839
No	No	Yes	No	c	b	c	741502	b	b	b	Umarpur	840
No	No	Yes	No			c	741502	b	Yes	Yes	Nebutala	841
No	No	Yes	No		Yes	c	741502	Yes	Yes	Yes	Ramnagar	842
0	2	38	1	7	21	5	76	58	57	71	: Block TOTAL	

Communication and transport facilities (If amenities available code -Yes is given except for Village Pin Code ,If not available within the village , the distance range code viz; a for < 5 Kms, b for 5-10 Kms and c for 10+ kms of nearest place where facility is available is given).													Village connected to highway (If amenities available code viz; a for < 5 Kms, b for 5-10 Kms and c for 10+ kms of nearest place where facility is available is given).			
Serial Number	Name of Village	Internet cafes/ Common service centre (CSC)	Private courier facility	Bus service (Public & Private)	Railway stations	Auto/Modified Autos	Taxis and Vans	Tractors	Cycle-pulled rickshaws(Manual & Machine driven)	Carts driven by animals	Sea /River ferry service	Connected to national highway(NH)	Connected to state highway(SH)	Connected to major district road (MDR)	Connected to others district road	Pucca roads
1	2	58	59	60	61	62	63	64	65	66	67	68	69	70	71	72
806	Garuapota	b	c	b	b	Yes	Yes	Yes	Yes	Yes	Yes	c	b	a	Yes	a
807	Purandarpur	b	c	b	b	b	b	Yes	Yes	Yes	a	c	b	b	a	a
808	Parua	b	c	b	b	b	b	Yes	Yes	Yes	b	c	b		Yes	a
809	Mandabghat	b	c	b	b	Yes	Yes	Yes	Yes	Yes	a	c	b		Yes	a
810	Dahar Buinchha	b	b	b	b	Yes	Yes	b	Yes	Yes	a	c	b	b	Yes	Yes
811	Hanskhali	a	c	a	b	a	Yes	a	Yes	Yes	Yes	c	c	Yes	a	a
812	Satpota	b	b	b	b	b	Yes	Yes	Yes	Yes	Yes	c	c	b	b	b
813	Muragachha	a	a	a	a	a	a	Yes	Yes	Yes	a	c		Yes	Yes	Yes
814	Gayes	b	b	b	c	b	Yes	Yes	Yes	Yes	Yes	c	c	b	b	b
815	Haldipara	b	b	b	b	b	Yes	Yes	Yes	Yes	b	c	c	b	b	a
816	Hatisala	b	b	b	b	b	Yes	Yes	Yes	Yes	Yes	c	c	b	b	b
817	Pirpur	b	b	b	b	b	Yes	Yes	Yes	Yes	a	c	c	b	b	b
818	Mamjoani	b	b	b	b	b	Yes	Yes	Yes	Yes	Yes	c	c	b	b	Yes
819	Dalaigram	b	b	b	b	b	Yes	Yes	Yes	Yes	b	c	c	b	b	Yes
820	Patkabari	b	b	b	b	b	Yes	Yes	Yes	Yes	b	c	c	b	b	Yes
821	Hatibandha	b	b	b	b	b	b	b	Yes	Yes	b	c	b	a	Yes	Yes
822	Madna	b	b	b	b	b	a	a	Yes	Yes	b	c	b		a	Yes
823	Jagannath	b	b	b	b	b	Yes	Yes	Yes	Yes	c	c	c	b	b	Yes
824	Sahapur	a	a	a	a	a	a	Yes	Yes	Yes	b	c	a	a	a	Yes
825	Bhayna	b	b	b	Yes	c	Yes	Yes	Yes	Yes	c					Yes
826	Paschim Harindanga	b	b	a	b	b	Yes	Yes	Yes	Yes	c			Yes		Yes
827	Bhabanipur	a	a	Yes	a	Yes	Yes	b	Yes	Yes	c	c		Yes		a
828	Kautaknagar	c	b	a	a	a	Yes	b	Yes	Yes	c	c	c		Yes	a
829	Garapota	Yes	b	Yes	b	Yes	Yes	Yes	Yes	Yes	c	c	c	Yes	Yes	Yes
830	Purba Harindanga	a	a	a	a	b	Yes	Yes	Yes	Yes	c	c		Yes	a	a
831	Pandit Pur	a	a	Yes	a	Yes	Yes	Yes	Yes	Yes	c	c		Yes		Yes
832	Kaikhali	a	a	Yes	a	a	a	a	Yes	Yes	c	c		Yes		Yes
833	Bayardengi	b	b	a	b	Yes	Yes	Yes	Yes	Yes	c	c	c	a	Yes	Yes
834	Nagarpota	c	c	a	c	Yes	Yes	Yes	Yes	Yes	c	c	c	a	Yes	Yes
835	Silbaria	a	b	Yes	b	a	Yes	Yes	Yes	Yes	c	c		Yes	Yes	Yes
836	Ulasi	a	b	Yes	b	Yes	Yes	Yes	Yes	Yes	c	c		Yes		Yes
837	Malsadaha	a	b	a	b	a	Yes	Yes	Yes	Yes	c	c	c		Yes	Yes
838	Chupria	b	c	Yes	b	Yes	Yes	Yes	Yes	Yes	c	c				Yes
839	Shyamnagar		b	Yes	b	Yes	Yes	Yes	Yes	Yes	c	c	c	Yes	Yes	Yes
840	Umarpur	c	c	b	c	c	b	b	b	b	c	c	c	c	c	Yes
841	Nebutala	c	c	Yes	b	Yes	Yes	b	Yes	Yes	c	c	c	c	c	Yes
842	Ramnagar	Yes	b	Yes	b	Yes	Yes		Yes	Yes	c	c	c	c	c	Yes
Block T O T A L :		6	1	21	4	24	62	55	75	74	9	0	2	22	31	49

ys,village roads, banks & credit societies :-Yes is given, If not available within the code viz; a for < 5 Kms, b for 5-10 Kms place where facility is available is given).							Availability of miscellaneous facilities (If amenities available code -Yes is given, If not available within the village , the distance range code viz; a for < 5 Kms, b for 5-10 Kms and c for 10+ kms of nearest place where facility is available is given).											
Kutchcha roads	Water bounded macadam(WBM) roads	Navigable waterway (river/canal)(NW)	Footpaths (FP)	Commercial & Co-operative Banks	ATM	Agricultural Credit Societies	Self-Help Group (SHG)	Public distribution system (PDS) shop	Mandis / Regular market	Weekly Haat	Agricultural marketing society	Integrated Child Development Scheme (Nutritional Centres)	Anganwadi Centre (Nutritional Centres)	Others (Nutritional Centres)	Name of Village	Serial Numbr		
73	74	75	76	77	78	79	80	81	82	83	84	85	86	87	2	1		
Yes	Yes	Yes	Yes	b	b	c	Yes	Yes	c	b	b	Yes	Yes	Yes	Garuapota	806		
Yes	Yes	a	Yes	b	b	b	Yes	Yes	c	a	b	Yes	Yes	Yes	Purandarapur	807		
Yes	Yes	a	Yes	a	a	c	Yes	a	c	a	c	Yes	Yes	Yes	Parua	808		
Yes	Yes	a	Yes	b	b	b	Yes	a	c	a	c	Yes	Yes	Yes	Mandabghat	809		
b	Yes	a	Yes	b	b	Yes	Yes	a	Yes	Yes	Yes	b	Yes	Yes	Dahar Buinchha	810		
Yes	Yes	Yes	Yes	a	b	c	Yes	c	Yes	a	b	a	Yes	Yes	Hanskhali	811		
Yes	Yes	Yes	Yes	b	b	c	Yes	a	c	b	b	Yes	Yes	Yes	Satpota	812		
Yes	Yes	Yes	Yes	a	a	c	Yes	Yes	Yes	a	a	Yes	b	a	Muragachha	813		
Yes	Yes	Yes	Yes	b	c	c	Yes	a	c	Yes	b	Yes	Yes	Yes	Gayes	814		
Yes	Yes	b	Yes	Yes	b	Yes	Yes	Yes	c	Yes	b	Yes	Yes	Yes	Haldipara	815		
a	Yes	Yes	Yes	a	b	c	Yes	Yes	c	Yes	b	Yes	Yes	Yes	Hatisala	816		
a	Yes	a	b	a	b	c	Yes	a	c	a	b	Yes	Yes	Yes	Pirpur	817		
Yes	Yes	Yes	Yes	Yes	b	Yes	Yes	Yes	c	Yes	b	Yes	Yes	Yes	Mamjoani	818		
Yes	Yes	b	Yes	b	b	Yes	Yes	Yes	c	Yes	b	Yes	Yes	Yes	Dalaigram	819		
Yes	Yes	b	Yes	b	b	Yes	Yes	Yes	c	a	b	b	Yes	Yes	Patkabari	820		
Yes	Yes	Yes	Yes	a	a	c	Yes	Yes	c	a	a	Yes	Yes	Yes	Hatibandha	821		
Yes	a	a	Yes	b	b	c	Yes	Yes	c	Yes	b	b	b	a	Madna	822		
Yes	Yes	c	b	b	b	b	Yes	a	b	b	b	Yes	Yes	Yes	Jagannath	823		
Yes	Yes	Yes	Yes	a	a	c	Yes	Yes	c	a	a	Yes	a	Yes	Sahapur	824		
Yes	Yes	Yes	Yes	Yes	Yes	Yes	Yes	Yes	b	Yes	Yes	Yes	Yes	Yes	Bhayna	825		
Yes	Yes	Yes	Yes	a	a	c	Yes	a	c	a	a	Yes	Yes	c	Paschim Harindanga	826		
a	Yes	Yes	Yes	a	a	c	Yes	a	c	a	a	Yes	Yes	Yes	Bhabanipur	827		
Yes	Yes	Yes	Yes	b	b	b	Yes	Yes	c	a	a	b	Yes	Yes	Kautaknagar	828		
Yes	Yes	Yes	Yes	b	b	Yes	Yes	Yes	Yes	Yes	Yes	Yes	Yes	Yes	Garapota	829		
Yes	Yes	Yes	Yes	a	c	Yes	Yes	a	c	a	a	Yes	Yes	Yes	Purba Harindanga	830		
a	Yes	Yes	Yes	Yes	a	Yes	Yes	Yes	b	a	a	c	Yes	Yes	Pandit Pur	831		
a	Yes	Yes	Yes	Yes	a	Yes	Yes	Yes	c	Yes	Yes	Yes	Yes	Yes	Kaikhali	832		
a	Yes	Yes	Yes	b	b	c	Yes	a	b	Yes	a	Yes	Yes	Yes	Bayardengi	833		
Yes	Yes	Yes	Yes	a	b	c	Yes	Yes	c	a	a	Yes	Yes	Yes	Nagarpota	834		
a	Yes	Yes	Yes	b	Yes	Yes	Yes	Yes	Yes	Yes	Yes	c	Yes	Yes	Silbaria	835		
a	Yes	Yes	Yes	a	b	Yes	Yes	Yes	c	a	a	c	Yes	Yes	Ulasi	836		
a	Yes	Yes	Yes	a	b	c	Yes	Yes	c	a	a	Yes	Yes	Yes	Malsadaha	837		
Yes	a	Yes	Yes	a	b	c	Yes	Yes	c	Yes	Yes	Yes	Yes	Yes	Chupria	838		
Yes	Yes	Yes	Yes	b	b	c	Yes	a	c	a	a	Yes	Yes	Yes	Shyamnagar	839		
Yes	Yes	Yes	Yes	b	c	c	Yes	Yes	b	Yes	Yes	Yes	Yes	Yes	Umarpur	840		
Yes	Yes	Yes	Yes	b	b	c	a	Yes	c	a	c	Yes	Yes	Yes	Nebutala	841		
Yes	Yes	b	Yes	b	b	c	Yes	Yes	b	Yes	Yes	Yes	Yes	Yes	Ramnagar	842		
53	58	18	64	10	0	16	74	50	13	35	29	56	72	72	: Block T O T A L			

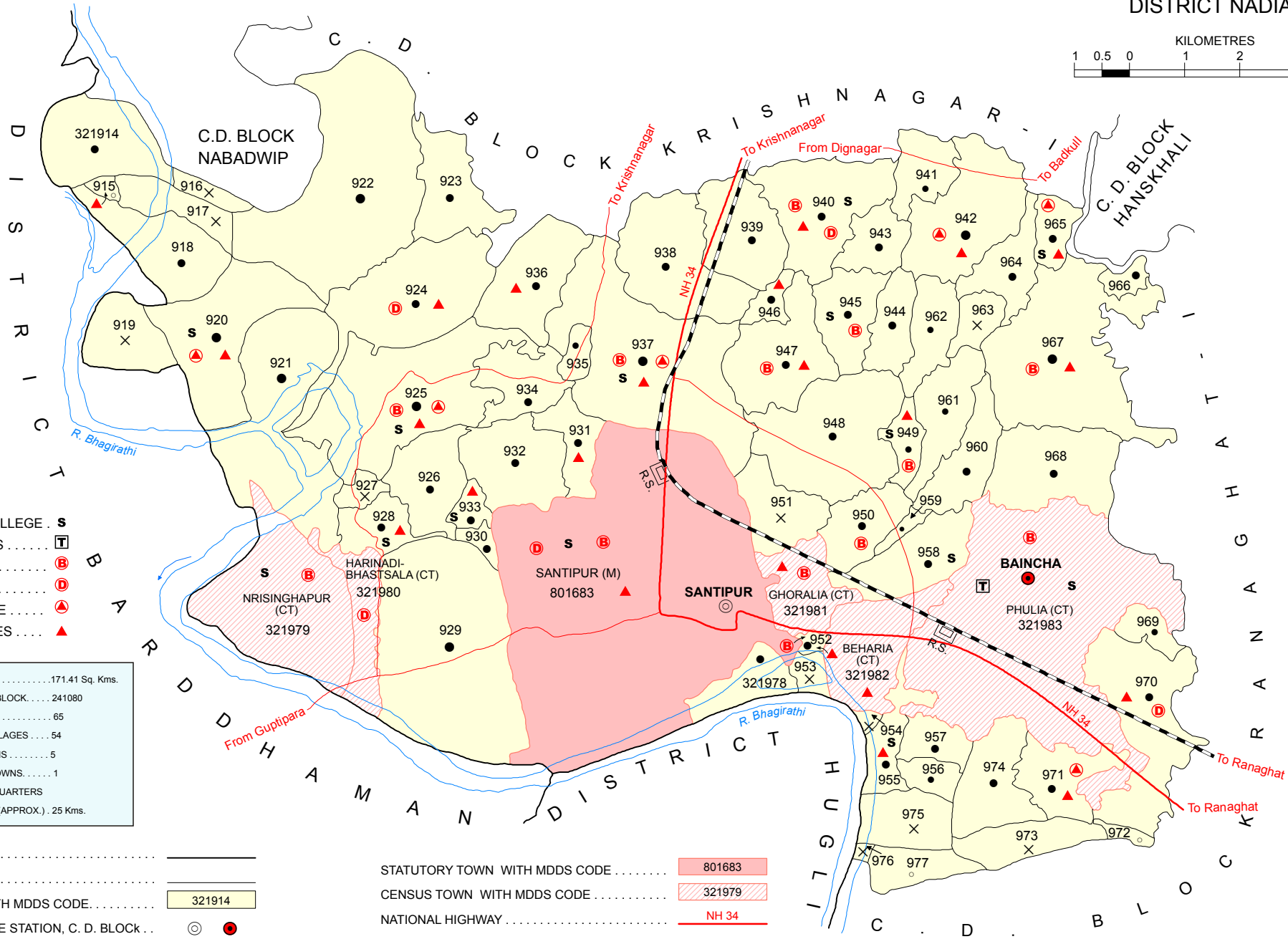
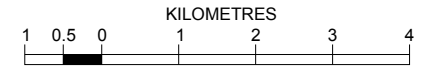
Availability of miscellaneous facilities (If amenities available code -Yes is given, If not available within the village , the distance range code viz; a for < 5 Kms, b for 5-10 Kms and c for 10+ kms of nearest place where facility is available is given).												Availability of electricity (Yes/No)			
Serial Number	Name of Village	ASHA (Accredited Social Health Activist)	Community centre with/without TV	Sports Field,	Sports Club / Recreation Centre	Cinema / Video Hall	Public Library	Public Reading Room	Newspaper Supply	Assembly Polling station	Birth & Death Registration Office	Power Supply for Domestic Use (ED)	Power Supply for Agricultural Use (EAG)	Power Supply for Commercial Use (EC)	Power Supply for All Uses (EA)
1	2	88	89	90	91	92	93	94	95	96	97	98	99	100	101
806	Garupota	Yes	Yes	Yes	Yes	c	b	b	Yes	Yes	b	Yes	Yes	Yes	Yes
807	Purandarpur	Yes	b	Yes	c	c	b	b	Yes	Yes	b	Yes	Yes	Yes	Yes
808	Parua	Yes	Yes	Yes	Yes	Yes	Yes	Yes	Yes	Yes	Yes	Yes	Yes	Yes	Yes
809	Mandabghat	Yes	Yes	a	b	c	b	b	Yes	Yes	b	Yes	Yes	Yes	Yes
810	Dahar Buinchha	Yes	c	Yes	Yes	c	b	b	Yes	Yes	b	Yes	Yes	Yes	Yes
811	Hanskhali	Yes	b	Yes	Yes	c	a	a	a	Yes	a	Yes	Yes	Yes	Yes
812	Satpota	Yes	b	b	Yes	b	b	b	b	a	b	Yes	Yes	No	No
813	Muragachha	Yes	Yes	Yes	Yes	Yes	Yes	Yes	Yes	Yes	a	Yes	Yes	Yes	Yes
814	Gayes	Yes	b	Yes	Yes	b	b	b	Yes	Yes	b	Yes	Yes	No	No
815	Haldipara	Yes	b	Yes	Yes	b	Yes	Yes	Yes	Yes	Yes	Yes	Yes	No	No
816	Hatisala	Yes	b	Yes	Yes	b	b	b	Yes	Yes	a	Yes	Yes	No	No
817	Pirpur	Yes	b	a	a	b	b	b	Yes	Yes	b	Yes	Yes	No	No
818	Mamjoani	Yes	b	a	Yes	b	b	b	Yes	Yes	a	Yes	No	No	No
819	Dalaigram	Yes	b	Yes	Yes	b	b	b	Yes	Yes	b	Yes	Yes	No	No
820	Patkabari	Yes	Yes	b	Yes	Yes	a	b	b	Yes	b	Yes	Yes	No	No
821	Hatibandha	Yes	a	Yes	Yes	a	a	Yes	Yes	Yes	a	Yes	No	No	No
822	Madna	Yes	Yes	b	a	Yes	a	a	Yes	Yes	Yes	Yes	No	No	No
823	Jagannath	Yes	b	b	Yes	b	b	b	Yes	Yes	b	Yes	No	No	No
824	Sahapur	Yes	Yes	Yes	Yes	a	a	Yes	Yes	Yes	Yes	Yes	Yes	Yes	Yes
825	Bhayna	Yes	Yes	Yes	Yes	Yes	Yes	Yes	Yes	Yes	Yes	Yes	Yes	Yes	Yes
826	Paschim Harindanga	Yes	Yes	Yes	Yes	a	a	a	Yes	Yes	Yes	Yes	Yes	Yes	Yes
827	Bhabanipur	Yes	Yes	Yes	Yes	Yes	Yes	Yes	Yes	Yes	Yes	Yes	Yes	Yes	Yes
828	Kautaknagar	Yes	Yes	a	Yes	b	b	b	Yes	Yes	a	Yes	Yes	Yes	Yes
829	Garapota	Yes	Yes	b	Yes	Yes	Yes	Yes	Yes	Yes	Yes	Yes	Yes	Yes	Yes
830	Purba Harindanga	Yes	a	a	Yes	c	a	a	Yes	Yes	Yes	Yes	Yes	Yes	Yes
831	Pandit Pur	Yes	Yes	Yes	Yes	c	a	a	Yes	Yes	Yes	Yes	Yes	Yes	Yes
832	Kaikhali	Yes	Yes	Yes	Yes	Yes	Yes	Yes	Yes	Yes	Yes	Yes	Yes	Yes	Yes
833	Bayardengi	Yes	Yes	Yes	Yes	Yes	Yes	b	b	Yes	a	Yes	Yes	Yes	Yes
834	Nagarpota	Yes	b	Yes	Yes	b	b	b	Yes	Yes	Yes	Yes	Yes	Yes	Yes
835	Silbaria	Yes	Yes	Yes	c	Yes	b	b	Yes	Yes	a	Yes	Yes	Yes	Yes
836	Ulasi	Yes	Yes	Yes	Yes	c	b	b	Yes	Yes	Yes	Yes	Yes	Yes	Yes
837	Malsadaha	Yes	Yes	Yes	Yes	c	b	b	Yes	Yes	a	Yes	Yes	Yes	Yes
838	Chupria	Yes	Yes	Yes	Yes	Yes	Yes	Yes	Yes	Yes	Yes	Yes	Yes	Yes	Yes
839	Shyamnagar	Yes	Yes	a	a	a	a	a	Yes	Yes	Yes	Yes	Yes	Yes	Yes
840	Umarpur	c	c	c	c	c	c	Yes	Yes	Yes	Yes	Yes	Yes	Yes	Yes
841	Nebutala	Yes	Yes	Yes	Yes	Yes	b	Yes	Yes	Yes	Yes	Yes	Yes	Yes	Yes
842	Ramnagar	Yes	Yes	Yes	Yes	Yes	Yes	Yes	Yes	Yes	Yes	Yes	Yes	Yes	Yes
Block T O T A L :		74	51	52	57	31	29	32	64	73	40	76	58	46	46

Nearest Town		Land Use								
		Area under different types of land use (in hectares rounded up to one decimal place)								
Name	Distance range code i.e. a for < 5 Kms, b for 5-10 Kms and c for 10+ kms .	Forests	Area under Non-agricultural Uses	Barren and Un-cultivable land	Permanent Pastures and Other Grazing Lands	Land Under Miscellaneous Tree Crops etc.	Culturable Waste Land	Name of Village	Serial Number	
102	103	104	105	106	107	108	109	2	1	
KRISHNA NAGAR c		1	88.3	0	0	0	10.8	Garuapota	806	
KRISHNANAGAR c		1.3	35.1	0	0	0	0	Purandarapur	807	
KRISHNANAGAR c		0.1	72.2	0	0	0	5	Parua	808	
KRISHNANAGAR c		0	133.6	0	0	0	0	Mandabghat	809	
KRISHNANAGAR c		0	88.2	0	0	0	0	Dahar Buinchha	810	
KRISHNANAGAR c		0.1	82.7	0	0	0	0	Hanskhali	811	
KRISHNANAGAR c		0.7	37.5	0	0	0	0	Satpota	812	
KRISHNANAGAR c		0	260	0	0	0	0	Muragachha	813	
KRISHNANAGAR c		0.1	55.4	0	0	0	0	Gayes	814	
KRISHNANAGAR c		0.7	105.2	0	0	0	0	Haldipara	815	
KRISHNANAGAR c		0.3	24.8	0	0	0	0	Hatisala	816	
KRISHNANAGAR c		0.2	0	0	0	0	7.4	Pirpur	817	
KRISHNANAGAR c		0.6	143.4	0	0	0	0	Mamjoani	818	
KRISHNANAGAR c		0.2	176.1	0	0	0	0	Dalaigram	819	
KRISHNANAGAR c		0.2	205	0	0	0	0	Patkabari	820	
KRISHNANAGAR c		0.9	60	0	0	0	0	Hatibandha	821	
KRISHNANAGAR c		0.4	17.2	0	0	0	0	Madna	822	
KRISHNANAGAR c		0.2	28.1	0	0	0	0	Jagannath	823	
KRISHNANAGAR c		0.4	98.9	0	0	0	0	Sahapur	824	
RANAGHAT c		0	143.6	0	0	0	0	Bhayna	825	
RANAGHAT c		0	140.7	0	0	0	0	Paschim Harindanga	826	
RANAGHAT c		0.3	80.8	0	0	0	0	Bhabanipur	827	
RANAGHAT c		0.4	90.7	0	0	0	0	Kautaknagar	828	
KRISHNANAGAR c		0	17.2	0	0	0	2	Garapota	829	
KRISHNANAGAR c		0.9	19.8	0	0	0	0	Purba Harindanga	830	
KRISHNANAGAR c		1.6	65.2	0	0	0	0	Pandit Pur	831	
RANAGHAT c		0	91	0	0	0	0	Kaikhali	832	
KRISHNANAGAR c		0.8	134.8	0	0	0	0	Bayardengi	833	
KRISHNANAGAR c		1.3	7.8	0	0	0	0	Nagarpota	834	
KRISHNANAGAR c		1.3	27.5	0	0	0	0	Silbaria	835	
KRISHNANAGAR c		1	91.4	0	0	0	0	Ulas	836	
KRISHNANAGAR c		0.6	8.6	0	0	0	0	Malsadaha	837	
RANAGHAT c		0	330.3	0	0	0	0	Chupria	838	
KRISHNANAGAR c		0.2	10.9	0	0	0	2.4	Shyamnagar	839	
RANAGHAT c		0	20.7	0	0	0	35	Umarpur	840	
RANAGHAT c		0	10.2	0	0	0	20	Nebutala	841	
RANAGHAT c		0	24.1	0	0	0	40	Ramnagar	842	
0	0	94.3	6400.5	0	0	0	300.4	: Block T O T A L		

Land Use												
Area under different types of land use (in hectares rounded up to one decimal place)							Area irrigated by source (in hectare).					
Serial Number	Name of Village	Fallow lands other than current fallows	Current Fallows	Net Area Sown	Total Irrigated Land Area	Total Un-irrigated Land Area	Canals (C)	Wells/Tube-wells(W/TW)	Tanks/Lakes(T/L)	Water Falls(WF)	Others(O)	
1	2	110	111	112	113	114	115	116	117	118	119	
806	Garupota	0	0	123.5	71.8	51.7	0	69.6	0	0	2.1	
807	Purandarpur	0	0	86.6	86	0.6	0	74	0	0	12	
808	Parua	0	0	269.7	169.7	100	0	169.7	0	0	0	
809	Mandabghat	0	0	190.4	170.4	20	0	70.4	0	0	100	
810	Dahar Buinchha	0	0	200.4	166.8	33.6	0	166.8	0	0	0	
811	Hanskhali	0	0	145.6	145.6	0	0	145.6	0	0	0	
812	Satpota	0	0	72.4	58.8	13.6	0	58.8	0	0	0	
813	Muragachha	0	0	316.7	300	16.7	10	250	15	0	25	
814	Gayes	0	0	150.5	125.1	25.4	0	125.1	0	0	0	
815	Haldipara	0	0	213	173.6	39.4	0	173.6	0	0	0	
816	Hatisala	0	0	202.4	174.4	28	0	174.4	0	0	0	
817	Pirpur	0	0	21	16.6	4.5	0	16.6	0	0	0	
818	Mamjoani	0	0	473.2	396	77.2	0	396	0	0	0	
819	Dalaiagram	0	0	204	157	47	0	157	0	0	0	
820	Patkabari	0	0	383.8	310.5	73.2	0	310.5	0	0	0	
821	Hatibandha	0	0	122.7	100	22.7	0	100	0	0	0	
822	Madna	0	0	188.8	166.3	22.5	0	166.3	0	0	0	
823	Jagannath	0	0	32.5	26	6.5	0	26	0	0	0	
824	Sahapur	0	0	136.5	107.4	29.1	0	107.4	0	0	0	
825	Bhayna	0	0	312.2	312.2	0	0	312.2	0	0	0	
826	Paschim Harindanga	0	0	214.5	214.5	0	0	214.5	0	0	0	
827	Bhabanipur	0	0	47	31.2	15.8	0	31.2	0	0	0	
828	Kautaknagar	0	0	192.7	157.6	35	0	157.6	0	0	0	
829	Garapota	0	0	433.8	433	0.8	10	332	0	0	91	
830	Purba Harindanga	0	0	74	70	4	0	70	0	0	0	
831	Pandit Pur	0	0	76.8	63.3	13.4	0	63.3	0	0	0	
832	Kaikhali	0	0	154	123.2	30.8	0	123.2	0	0	0	
833	Bayardengi	0	0	292	241.2	50.8	0	241.2	0	0	0	
834	Nagarpota	0	0	98	93	5	0	93	0	0	0	
835	Silbaria	0	0	291.1	165	126.1	0	69.7	95.3	0	0	
836	Ulasi	0	0	269	238.4	30.6	7.3	231.1	0	0	0	
837	Malsadaha	0	0	83	68	15	7	61	0	0	0	
838	Chupria	0	0	479.8	450	29.8	0	450	0	0	0	
839	Shyamnagar	0	0	194.4	169.1	25.3	0	169.1	0	0	0	
840	Umarpur	0	0	480	330	150	0	330	0	0	0	
841	Nebutala	0	0	155.5	105.5	50	0	105.5	0	0	0	
842	Ramnagar	0	0	570	320	250	0	320	0	0	0	
Block T O T A L :		0	0	16838	13916	2922.2	161.7	13128	308.3	0		

Name of three most important commodities manufactured			Name of Village	Serial Number
First	Second	Third		
120	121	122	2	1
			Garuapota	806
			Purandarapur	807
			Parua	808
			Mandabghat	809
			Dahar Buinchha	810
			Hanskhali	811
			Satpota	812
			Muragachha	813
			Gayes	814
			Haldipara	815
			Hatisala	816
			Pirpur	817
			Mamjoani	818
			Dalaigram	819
			Patkabari	820
			Hatibandha	821
			Madna	822
			Jagannath	823
			Sahapur	824
			Bhayna	825
			Paschim Harindanga	826
			Bhabanipur	827
			Kautaknagar	828
			Garapota	829
			Purba Harindanga	830
			Pandit Pur	831
			Kaikhali	832
			Bayardengi	833
			Nagarpota	834
			Silbaria	835
			Ulasi	836
			Malsadaha	837
			Chupria	838
			Shyamnagar	839
			Umarpur	840
			Nebutala	841
			Ramnagar	842
			: Block TOTAL	

INDIA
WEST BENGAL
C. D. BLOCK SANTIPUR
DISTRICT NADIA



- HIGH SCHOOL / INTER COLLEGE **s**
- TECHNICAL INSTITUTIONS **T**
- BANK **(B)**
- DISPENSARY **(D)**
- PRIMARY HEALTH CENTRE **(A)**
- OTHER MEDICAL SERVICES **(▲)**

TOTAL AREA OF THE C. D. BLOCK	171.41 Sq. Kms.
TOTAL POPULATION OF THE C. D. BLOCK	241080
TOTAL NUMBER OF VILLAGES	65
TOTAL NUMBER OF INHABITED VILLAGES	54
TOTAL NUMBER OF CENSUS TOWNS	5
TOTAL NUMBER OF STATUTORY TOWNS	1
DISTANCE FROM DISTRICT HEADQUARTERS TO C. D. BLOCK HEADQUARTERS (APPROX.)	25 Kms.

- BOUNDARY, DISTRICT
- ,, C. D. BLOCK
- ,, VILLAGE WITH MDDS CODE
- HEADQUARTERS : POLICE STATION, C. D. BLOCK
- POPULATION SIZE OF VILLAGES : BELOW 200,
200-499, 500-999, 1000-4999, 5000 & ABOVE
- UNINHABITED VILLAGE WITH MDDS CODE

- STATUTORY TOWN WITH MDDS CODE
- CENSUS TOWN WITH MDDS CODE
- NATIONAL HIGHWAY
- IMPORTANT METALLED ROADS
- RAILWAY LINE WITH STATION, BROAD GAUGE
- RIVER AND STREAM

C. D. Block Santipur excludes all statutory towns.

Alphabetical List of Villages

Name of the CD Block : Santipur

CD Block Code (2011) : 0158

Sl. No.	Name of the Village	PLCN 2001	MDDS PLCN 2011
1	2	3	4
1	Aluipara	01568300	321923
2	Arbalda	01572400	321960
3	Arbandi	01572900	321965
4	Arpara	01570900	321947
5	Bagalpur	01570500	321943
6	Baganchara	01568500	321925
7	Bagdia	01570100	321939
8	Bahadurpur	01572500	321961
9	Ballabhpur	01573000	321966
10	Bankdebipur (P)	01569300	321931
11	Bansdob	01572600	321962
12	Barajiakur	01570700	321945
13	Bathangachhi	01570200	321940
14	Bathna	01571200	321950
15	Bhikarchar	01573600	321972
16	Bholadanga	01567600	321916
17	Boalia	01573100	321967
18	Brahmasasan	01568600	321926
19	Brittirchar	01573900	321975
20	Chak Bholadanga	01567500	321915
21	Chak Raghunathpur	01569200	321930
22	Champaklata	01574000	321976
23	Chandkuri	01568800	321928
24	Chandra	01570400	321942
25	Char Malatipura	01567900	321919
26	Charharipur	01569100	321929
27	Charsimulia	01573700	321973
28	Chhenra Char (P)	01574200	321978
29	Chhota Ranaghat (P)	01571300	321951
30	Chhotajiakur	01570600	321944
31	Dankshira	01570800	321946
32	Denui	01572800	321964

Alphabetical List of Villages

Name of the CD Block : Santipur

CD Block Code (2011) : 0158

Sl. No.	Name of the Village	PLCN 2001	MDDS PLCN 2011
1	2	3	4
33	Gangadharpur	01571800	321954
34	Gayespur	01568000	321920
35	Ghoshra	01571700	321953
36	Goalpur	01573400	321970
37	Gobindapur	01569900	321937
38	Haripur	01569500	321933
39	Hijuli	01568400	321924
40	Kadampur	01572200	321958
41	Kanakhola	01571000	321948
42	Karanchapali	01569600	321934
43	Khalsi	01570300	321941
44	Kulia	01569800	321936
45	Kutubpur	01569700	321935
46	Malipota	01572100	321957
47	Manik Nagar	01567400	321914
48	Manikdihi	01572300	321959
49	Media	01567800	321918
50	Mollaber	01571100	321949
51	Nabla	01573500	321971
52	Narasinha Nagar	01571500	321952
53	Nidhkur	01573200	321968
54	Nilnagar	01574100	321977
55	Nutanmath Bholadanga	01567700	321917
56	Palasgachhi	01572700	321963
57	Panchpota	01570000	321938
58	Panpara	01568100	321921
59	Phulia	01571900	321955
60	Pumlia	01572000	321956
61	Raghunathpur	01569400	321932
62	Ranadi	01568700	321927
63	Saguna	01568200	321922
64	Simulia	01573800	321974

Alphabetical List of Villages

Name of the CD Block : Santipur

CD Block Code (2011) : 0158

Sl. No.	Name of the Village	PLCN 2001	MDDS PLCN 2011
1	2	3	4
65	Umapur	01573300	321969

Census of India 2011
Amenities and Land use

Serial Number	Name of Village	Location code no.	Total area of the village (in hectares rounded up to one decimal place)	Total population (2011 census)	Number of households (2011 census)	Number of educational amenities available in village , the distance range code viz; a for 0-5 kms, b for 5-10 kms, c for 10+ kms of nearest place where facility is available							
						Pre-Primary school (PP)	Primary school (P)	Middle school (M)	Secondary School (S)	Senior Secondary school (SS)	Degree college of arts science & commerce (ASC)	Engineering college(EC)	Medical college (MC)
1	2	3	4	5	6	7	8	9	10	11	12	13	14

Name of District:-Nadia

Name of CD Block:-Santipur

843	Manik Nagar	321914	295.3	3609	785	2	2						
844	Chak Bholadanga	321915	19.9	157	39	a							
845	Bholadanga	321916	50.5	0	0								
846	Nutanmath Bholadanga	321917	130.4	0	0								
847	Media	321918	250.1	1317	288	2	2	c	a	a	c	c	c
848	Char Malatipura	321919	188	0	0								
849	Gayespur	321920	419.4	5247	1240	4	4	2	1	a	c	c	c
850	Panpara	321921	586.1	5156	1261	3	3	2	a	a	c	c	
851	Saguna	321922	887.8	7874	1743	5	5	1	b	b	c	c	c
852	Aluipara	321923	221.7	1421	322	1	1	c	a	b	c	c	c
853	Hijuli	321924	465.6	4146	937	2	2	1	a	a	c		c
854	Baganchara	321925	639.6	8524	2052	4	3	1	1	1	b		
855	Brahmasasan	321926	202.3	1184	242	1	1	a	a	b			
856	Ranadi	321927	43.4	0	0								
857	Chandkuri	321928	132.7	2643	580	3	3	a		2	c		
858	Charharipur	321929	937.6	5882	1320	5	5	c	a	a	b		
859	Chak Raghunathpur	321930	26.7	3848	878	1	1	a	a	a	a	c	
860	Bankdebipur (P)	321931	177.4	4054	961	2	2	a	a	a			
861	Raghunathpur	321932	276.2	1648	400	2	2	a	a	a	a	c	
862	Haripur	321933	48.5	4227	1018	3	3	1	1	a	a		
863	Karanchapali	321934	162	1050	248	1	1	a	a	a	b		
864	Kutubpur	321935	45.8	937	219	1	1	1	a	a	b		
865	Kulia	321936	257.2	3364	844	2	2	1	b	b	c		
866	Gobindapur	321937	786.2	16632	4031	8	7	2	2	1	a	c	c
867	Panchpota	321938	375.5	3913	841	2	2	1	a	a	b	c	c
868	Bagdia	321939	246.6	4922	1156	1	1	a	a	b	c	c	
869	Bathangachhi	321940	356	3826	929	2	2	1	1	a	b	c	c
870	Khalsi	321941	133.9	782	179	2	2	a	a	b	c		
871	Chandra	321942	382.9	5287	1257	3	3	2	a	a	c		
872	Bagalpur	321943	121	1498	390	1	1	a	a	a	b	c	c
873	Chhotajiakur	321944	131.4	1194	291	1	1	a	a	b	c		
874	Barajiakur	321945	176.8	2733	634	4	3	1	1	b	b	c	c
875	Dankshira	321946	97.8	1678	400	2	2	c	a	b	b	c	c
876	Arpara	321947	238.1	2127	524	2	1	a	a	a	b	c	c
877	Kanakhola	321948	488.1	2513	597	3	3	a	a	b			
878	Mollaber	321949	86.3	764	186	1	1	1	1	b	b	c	c
879	Bathna	321950	166.6	2081	476	2	2	1	a	b	b	c	c
880	Chhota Ranaghat (P)	321951	178.4	0	0								
881	Narasinha Nagar	321952	16.8	1215	289	2	2	a	a	a	a	c	c
882	Ghoshra	321953	45.9	0	0								
883	Gangadharpur	321954	9.2	0	0								

- Village Directory

(As in 2009)

le. (If not available within the < 5 Kms, b for 5-10 Kms and c if facility is available is given).						Number of Medical Amenities available. (If not available within the village, the distance range code viz; a for < 5 Kms, b for 5-10 Kms and c for 10+ kms of nearest place where facility is available is given).						Name of Village	Serial Number					
Management institute (MI)	Polytechnic (Pt)	Vocational training school /ITI	Non-formal training centre (NFTC)	Special school for disabled (SSD)	Others (specify)	Community health centre (CHC)	Primary health centre (PHC)	Primary health sub centre (PHS)	Maternity and child welfare centre (MCW)	T.B. clinic (TBC)	Hospital-allopathic (HA)			Hospital-alternative medicine (HO)	Dispensary (D)	Veterinary hospital (VH)	Mobile health clinic (MHC)	Family welfare centre (FWC)
15	16	17	18	19	20	21	22	23	24	25	26	27	28	29	30	31	2	1

Location CodeNo:-336

Location CodeNo:-0158

						c	c	c	c	c	c	c	c	c	c	c	Manik Nagar	843
						2	2		2	2	2				2	2	Chak Bholadanga	844
																	Bholadanga	845
																	Nutanmath Bholadanga	846
c	c	c					a	a	c	c	c	c	a	c		c	Media	847
																	Char Malatipura	848
c	c	c						1	1	c	c	c	a	a		c	Gayespur	849
	c	c				c	a	a	c	c	a			a		a	Panpara	850
c	c	c					a	a	c	c	c	c	a	c		c	Saguna	851
c	c	c					a	a	c	c	c	c	b	c		c	Aluipara	852
c	c	c				c	a		1	c	c	c	2	2	c	2	Hijuli	853
	c	c				c		1	1	b	b		1			1	Baganchara	854
c	c	c	c	b		2	b	a	c	b	b		2	b	b	2	Brahmasasan	855
																	Ranadi	856
c	a					b	b		1	b	b			b			Chandkuri	857
c	c		b							b	b		b	b			Charharipur	858
c	c		b					a	c	b	b		b	b		c	Chak Raghunathpur	859
	c	a							1	b	a		a	b			Bankdebipur (P)	860
c	c	c								b	b		b	b			Raghunathpur	861
	c	c							1	b	b		b	b			Haripur	862
	c	c				c	a	b	b	b	b						Karanchapali	863
	c	c				c	a	b	b	b	b						Kutubpur	864
	c	c				c	b	1	c	b			b			1	Kulia	865
c	c	c	a				1	1	1	b	b	b		1	1	1	Gobindapur	866
c	c	b	1	c				b	b	b	b	b	a	a	b	b	Panchpota	867
c	c	c	b			a	a	a	b	b	b	b	a	a	a	c	Bagdia	868
c	c	c	a	c			a	1	b	b	b	b	1	a		1	Bathangachhi	869
c	b	c	c	c			a	a	a	a	c	b	c				Khalsi	870
c	b	c	c	c			1	1	1	1	b	b	b	b		1	Chandra	871
c	c	b	a	c				a	b	b	b	b	a	a	a	a	Bagalpur	872
c	c	a	c	c		c	a	a	a	a	c	c	b	c		c	Chhotajiakur	873
c	b	c	b	c				a	b	b	b	b	a	a	a	c	Barajiakur	874
c	c	c	b	c		b	b	1	b	b	b	b	b	a	a	b	Dankshira	875
c	c	b	b	b		b	b	1	b	b	b	b	a	a	a	c	Arpara	876
c	c	b	b			b	b	b	b	b	b	b	b	a	b		Kanakhola	877
c	c	b	b			c	c	1	b	b	b	b	b	b	b	b	Mollaber	878
c	c	b	b			b	b	b	b	b	b	b	b	b	a		Bathna	879
																	Chhota Ranaghat (P)	880
a	b	a	b	b		a	a	1	a	a	a		b	b	a	a	Narasinha Nagar	881
																	Ghoshra	882
																	Gangadharpur	883

Serial Number	Name of Village	Number of Non-Government Medical Amenities available.							Availability of drinking water - Yes / No							
		Charitable non Govt. hospital/Nursing home.	Medical practitioner with MBBS Degree	Medical practitioner with other degree	Medical practitioner with no degree	Traditional practitioner and faith healer	Medicine Shop	Others	Tap water (Treated/Untreated)	Well water (Covered / Uncovered well)	Hand Pump	Tube wells / Bore well	Spring	River / Canal	Tank / Pond / Lake	Others
1	2	32	33	34	35	36	37	38	39	40	41	42	43	44	45	46

843	Manik Nagar	0	0	0	1	0	0	0	No	No	Yes	Yes	No	Yes	Yes	No
844	Chak Bholadanga	0	0	0	0	0	0	0	No	No	Yes	Yes	No	No	No	No
845	Bholadanga															
846	Nutanmath Bholadanga															
847	Media	0	0	0	1	0	0	0	No	Yes	Yes	Yes	No	Yes	Yes	No
848	Char Malatipura															
849	Gayespur	0	0	0	0	0	0	0	No	No	Yes	Yes	No	Yes	Yes	No
850	Panpara	0	0	0	5	0	0	0	No	No	Yes	Yes	No	Yes	Yes	No
851	Saguna	0	0	0	0	0	0	0	No	Yes	Yes	Yes	No	No	Yes	No
852	Aluipara	0	0	0	0	0	0	0	No	Yes	Yes	Yes	No	No	Yes	No
853	Hijuli	0	0	0	0	0	0	0	No	No	Yes	No	No	No	Yes	No
854	Baganchara	0	0	0	10	0	3	0	No	No	Yes	Yes	No	Yes	Yes	No
855	Brahmasasan	0	0	0	0	0	0	0	No	No	Yes	No	No	No	Yes	No
856	Ranadi															
857	Chandkuri	0	0	0	0	0	0	0	No	No	Yes	No	No	No	No	No
858	Charharipur	0	0	0	0	0	0	0	No	No	Yes	No	No	No	No	No
859	Chak Raghunathpur	0	0	0	0	0	0	0	No	No	Yes	Yes	No	No	No	No
860	Bankdebipur (P)	0	0	0	0	0	0	0	No	No	Yes	Yes	No	No	No	No
861	Raghunathpur	0	0	0	0	0	0	0	No	No	Yes	No	No	No	No	No
862	Haripur	0	0	0	0	0	0	0	No	No	Yes	Yes	No	No	No	No
863	Karanchapali	0	0	0	4	0	0	0	No	No	Yes	Yes	No	No	Yes	No
864	Kutubpur	0	0	0	3	0	0	0	No	No	Yes	Yes	No	No	Yes	No
865	Kulia	0	0	0	4	0	0	0	No	No	Yes	Yes	No	Yes	Yes	No
866	Gobindapur	1	0	0	6	0	5	0	No	No	Yes	Yes	No	Yes	Yes	No
867	Panchpota	0	1	2	1	0	0	0	No	No	Yes	Yes	No	No	Yes	No
868	Bagdia	0	0	1	0	0	1	0	No	No	Yes	Yes	No	No	Yes	No
869	Bathangachhi	0	0	1	2	0	1	0	No	No	Yes	Yes	No	No	Yes	No
870	Khalsi	0	0	0	0	0	0	0	No	No	Yes	Yes	No	No	Yes	No
871	Chandra	0	0	6	5	0	2	0	No	No	Yes	Yes	No	No	Yes	No
872	Bagalpur	0	0	2	0	0	0	0	No	No	Yes	Yes	No	No	Yes	No
873	Chhotajiakur	0	0	0	2	0	0	0	No	No	Yes	Yes	No	No	Yes	No
874	Barajiakur	0	0	2	3	0	0	0	No	No	Yes	Yes	No	No	Yes	No
875	Dankshira	0	0	0	5	0	0	0	No	No	Yes	Yes	No	No	Yes	No
876	Arpara	0	0	2	4	1	0	0	No	No	Yes	Yes	No	No	Yes	No
877	Kanakhola	0	0	0	0	0	0	0	No	No	Yes	Yes	No	No	No	No
878	Mollaber	0	0	0	0	0	0	0	No	No	Yes	Yes	No	No	Yes	No
879	Bathna	0	0	0	0	4	0	0	No	No	Yes	Yes	No	No	Yes	No
880	Chhota Ranaghat (P)															
881	Narasinha Nagar	0	0	0	0	12	2	0	No	No	Yes	Yes	No	Yes	No	No
882	Ghoshra															
883	Gangadharpur															

Availability of toilet & others Yes / No				Communication and transport facilities (If amenities available code -Yes is given except for Village Pin Code ,If not available within the village , the distance range code viz; a for < 5 Kms, b for 5-10 Kms and c for 10+ kms of nearest place where facility is available is given).								
Community toilet including bath.	Community toilet excluding bath.	Rural sanitary mart or sanitary hardware outlet available near the village.	Community bio- gas or recycle of waste for productive use.	Post office(PO)	Sub post office (SPO)	Post & Telegraph office (P&TO)	Village Pin Code	Telephones (Land lines)	Public call office (PCO)	Mobile phone coverage	Name of Village	Serial Number
47	48	49	50	51	52	53	54	55	56	57	2	1

No	No	No	No			c	741401	a		Yes	Manik Nagar	843
No	No	No	No	a	a	c	741404	a	a	Yes	Chak Bholadanga	844
											Bholadanga	845
											Nutanmath Bholadanga	846
No	No	No	No	c	a	c	741404	a	b	Yes	Media	847
											Char Malatipura	848
No	No	No	No	c	Yes	c	741404	a		Yes	Gayespur	849
No	No	No	No	c	a	c	741404	a	a	Yes	Panpara	850
No	No	No	No	c	c	a	741404		b	Yes	Saguna	851
No	No	No	No	c	c	Yes	741502	a	b	Yes	Aluipara	852
No	No	No	No	c	a	c	741404	Yes	Yes	Yes	Hijuli	853
No	No	No	No	b	Yes	b	741404	Yes	Yes	Yes	Baganchara	854
No	No	No	No	b	a	b	741404	Yes	Yes	b	Brahmasasan	855
											Ranadi	856
No	No	No	No	b	b	b	741404	Yes	Yes	Yes	Chandkuri	857
No	No	No	No	b	b	b	741404	Yes	a	Yes	Charharipur	858
No	No	No	No	b	b	a	741404	Yes	Yes	Yes	Chak Raghunathpur	859
No	No	No	No	a	a	a	741404	Yes	Yes	Yes	Bankdebipur (P)	860
No	No	No	No	b	b	b	741404	Yes	b	Yes	Raghunathpur	861
No	No	No	No	b	Yes	b	741404	Yes	Yes	Yes	Haripur	862
No	No	No	No	b	a	b	741404	Yes	Yes	Yes	Karanchapali	863
No	No	No	No	b	a	b	741404	Yes	Yes	Yes	Kutubpur	864
No	No	No	No	c	b	c	741404	Yes	Yes	Yes	Kulia	865
No	No	No	No	a	Yes	Yes	741404	Yes	Yes	Yes	Gobindapur	866
No	No	No	No	a	a	a	741404	Yes	a	Yes	Panchpota	867
No	Yes	Yes	No	a	a	a	741404	Yes	a	Yes	Bagdia	868
No	No	Yes	No	a	a	a	741507	Yes	Yes	Yes	Bathangachhi	869
No	No	No	No	b	a	b	741121	Yes	a	b	Khalsi	870
No	Yes	Yes	No	b	Yes	b	741121	Yes	Yes	Yes	Chandra	871
No	No	No	No	a	a	b	741404	Yes	b	Yes	Bagalpur	872
No	No	No	No	b	a	b	741404	a	a	Yes	Chhotajiakur	873
No	No	No	Yes	b	Yes	b	741404	Yes	Yes	Yes	Barajiakur	874
No	No	No	No	a	a	b	741404	Yes	Yes	Yes	Dankshira	875
No	Yes	No	Yes	b	a	b	741404	Yes	Yes	Yes	Arpara	876
No	No	No	No	b	Yes	Yes	741404	b	Yes	Yes	Kanakhola	877
No	No	No	No	b	b	b	741404	a	Yes	Yes	Mollaber	878
No	No	No	No	b	a	b	741404	a	Yes	Yes	Bathna	879
											Chhota Ranaghat (P)	880
No	No	No	No	a	a	a	741404	Yes	Yes	Yes	Narasinha Nagar	881
											Ghoshra	882
											Gangadharpur	883

Communication and transport facilities (If amenities available code -Yes is given except for Village Pin Code ,If not available within the village , the distance range code viz; a for < 5 Kms, b for 5-10 Kms and c for 10+ kms of nearest place where facility is available is given).													Village connected to highway (If amenities available code viz; a for < 5 Kms, b for 5-10 Kms and c for 10+ kms of nearest place where facility is available is given).			
Serial Number	Name of Village	Internet cafes/ Common service centre (CSC)	Private courier facility	Bus service (Public & Private)	Railway stations	Auto/Modified Autos	Taxis and Vans	Tractors	Cycle-pulled rickshaws(Manual & Machine driven)	Carts driven by animals	Sea /River ferry service	Connected to national highway(NH)	Connected to state highway(SH)	Connected to major district road (MDR)	Connected to others district road	Pucca roads
1	2	58	59	60	61	62	63	64	65	66	67	68	69	70	71	72

843	Manik Nagar	c	c	a	c	c	c	Yes	Yes	Yes	Yes	c	c	c	c	a
844	Chak Bholadanga	c	c	a	a	c	a	a	Yes	Yes	Yes	c	a	a		a
845	Bholadanga															
846	Nutanmath Bholadanga															
847	Media	c	c	a	c	c	c	Yes	Yes	Yes	Yes	c	c	c	a	a
848	Char Malatipura															
849	Gayespur	c	c	Yes	c	c	c	Yes	Yes	Yes	c	c	c	c	Yes	a
850	Panpara	a	c	a	c	c	c	c	a	Yes	Yes	c	a	a	a	a
851	Saguna	c	c	Yes	c	c	a	Yes	Yes	Yes	b	c	c	c	a	a
852	Aluipara	c	c	Yes	c	c	Yes	Yes	Yes	Yes	b	c	c	c	a	a
853	Hijuli	c	c	Yes	b	c	c	Yes	Yes	Yes	b	b			Yes	Yes
854	Baganchara	Yes	b	Yes	b	b	b	b	Yes	Yes	Yes	b		Yes	b	Yes
855	Brahmasasan	b	b	b	b	b	Yes	a	a	Yes	b	b	b	b	b	a
856	Ranadi															
857	Chandkuri	b	b	b	b	b	b	b	Yes	Yes	c	b				Yes
858	Charharipur	b	b	Yes	b	b	Yes	Yes	Yes	Yes	a	a	a	Yes	a	Yes
859	Chak Raghunathpur	c	b	a	b	b	Yes	Yes	Yes	Yes	b	a	a	a	a	Yes
860	Bankdebipur (P)	a	a	a	a	b	Yes	b	Yes	Yes	a	a				Yes
861	Raghunathpur	b	b	a	b	b	Yes	Yes	a	Yes	c	a				Yes
862	Haripur	b	b	Yes	b	b	Yes	Yes	Yes	Yes	b	a				Yes
863	Karanchapali	a	b	b	b	b	b	b	Yes	Yes	b	b	a	Yes	a	a
864	Kutubpur	a	b	a	b	b	b	b	Yes	Yes	b	a	a	Yes	Yes	a
865	Kulia	b	c	Yes	c	c	c	c	Yes	Yes	Yes	b			b	b
866	Gobindapur	Yes	Yes	Yes	a	a	a	a	Yes	Yes	b	Yes		Yes	Yes	Yes
867	Panchpota	b	b	Yes	a	b	Yes	Yes	Yes	Yes	c	Yes	b	b	b	a
868	Bagdia	Yes	b	Yes	b	b	Yes	Yes	Yes	Yes	c	Yes	a	a	a	a
869	Bathangachhi	b	a	a	b	c	Yes	Yes	Yes	Yes	c	a	a		a	Yes
870	Khalsi	a	b	b	b	c	Yes	c	Yes	Yes	c	a	a	Yes		Yes
871	Chandra	Yes	b	b	b	c	Yes	c	Yes	Yes	c	b	b	Yes	b	Yes
872	Bagalpur	b	b	a	b	b	Yes	Yes	Yes	Yes	c	a	b	b	b	a
873	Chhotajiakur	b	b	b	b	c	c	c	Yes	Yes	Yes	b	b	b	b	b
874	Barajiakur	b	b	b	b	b	Yes	Yes	Yes	Yes	c	b	b	b	b	a
875	Dankshira	b	b	b	b	b	Yes	Yes	Yes	Yes	c	b	b	b		b
876	Arpara	b	b	a	b	b	Yes	a	Yes	Yes	b	a	a	a	a	Yes
877	Kanakhola	b	b	a	b	b	b	b	b	Yes	c	a	a	Yes	a	Yes
878	Mollaber	b	b	b	b	b	b	b	Yes	Yes	c	b	b	b	b	Yes
879	Bathna	b	b	a	Yes	b	b	b	Yes	Yes	b		a	Yes	Yes	Yes
880	Chhota Ranaghat (P)															
881	Narasinha Nagar	a	a	Yes	a	a	Yes	Yes	Yes	Yes	a	Yes	a		c	Yes
882	Ghoshra															
883	Gangadharpur															

ys,village roads, banks & credit societies
 :-Yes is given, If not available within the
 code viz; a for < 5 Kms, b for 5-10 Kms
 place where facility is available is given).

Availability of miscellaneous facilities (If amenities available code -Yes is given, If not
 available within the village , the distance range code viz; a for < 5 Kms, b for 5-10 Kms
 and c for 10+ kms of nearest place where facility is available is given).

73	74	75	76	77	78	79	80	81	82	83	84	85	86	87	Name of Village	Serial Numbr
															2	1

a	c	Yes	Yes	c	c	c	Yes	Yes	c	Yes	Yes	Yes	Yes	Yes	Manik Nagar	843
Yes	Yes			c	c	c	Yes	Yes	c	Yes	Yes	Yes	Yes	Yes	Chak Bholadanga	844
															Bholadanga	845
															Nutanmath Bholadanga	846
a	c	Yes	Yes	a	c	c	a	a	Yes	Yes	Yes	Yes	Yes	Yes	Media	847
															Char Malatipura	848
a	c	Yes	Yes	a	c	Yes	Yes	Yes	Yes	Yes	Yes	Yes	Yes	Yes	Gayespur	849
Yes		Yes	Yes	a	c	c	Yes	Yes	c	a	c	c	Yes	a	Panpara	850
a	b	b	Yes			Yes	Yes	Yes	b	Yes	Yes	Yes	Yes	Yes	Saguna	851
a	b	b	Yes			Yes	Yes	Yes	b	Yes	Yes	Yes	Yes	Yes	Aluipara	852
Yes	Yes	Yes	Yes	a	c	c	Yes	Yes	b	Yes	Yes	Yes	Yes	Yes	Hijuli	853
Yes		Yes	Yes	Yes	b	Yes	Yes	Yes	Yes	Yes	b	b	Yes	Yes	Baganchara	854
Yes	Yes	b	Yes	a	a	c	Yes	a	c	b	b	b	Yes	Yes	Brahmasasan	855
															Ranadi	856
Yes	Yes		Yes	b	b	Yes	Yes	Yes	c	b	b	Yes	Yes	Yes	Chandkuri	857
Yes	Yes	a	Yes	b	b	b	Yes	Yes	b	Yes	Yes	Yes	Yes	Yes	Charharipur	858
Yes	Yes	b	Yes	b	b	c	Yes	a	c	b	b	Yes	Yes	Yes	Chak Raghunathpur	859
Yes	Yes		Yes	a	a	c	Yes	a	c	a	a	Yes	Yes	Yes	Bankdebipur (P)	860
Yes	Yes		Yes	b	b	c	Yes	Yes	c	a	a	Yes	Yes	Yes	Raghunathpur	861
Yes	Yes	b	Yes	b	b	Yes	Yes	Yes	Yes	b	b	Yes	Yes	Yes	Haripur	862
Yes		b	Yes	a	b	b	Yes	a	c	a	b	b	Yes	a	Karanchapali	863
Yes		a	a	b	a	b	Yes	a	c	a	b	b	Yes	a	Kutubpur	864
Yes			Yes	b	c	Yes	Yes	b	c	Yes	c	c	Yes	Yes	Kulia	865
Yes	c	b	Yes	Yes	a	Yes	Yes	Yes	b	a	Yes	Yes	Yes	Yes	Gobindapur	866
Yes	b	b	Yes	a	b	c	Yes	Yes	b	Yes	Yes	Yes	Yes	Yes	Panchpota	867
Yes		c	Yes	a	b	c	Yes	Yes	Yes	a	a	Yes	Yes	Yes	Bagdia	868
Yes	a		Yes	Yes	b	c	Yes	a	c	a	Yes	Yes	Yes	Yes	Bathangachhi	869
Yes				a	b	c	Yes	a	c	b	b	Yes	Yes	Yes	Khalsi	870
Yes	Yes		Yes	a	b	c	Yes	Yes	Yes	Yes	b	Yes	Yes	Yes	Chandra	871
Yes			Yes	b	b	b	Yes	Yes	b	Yes	Yes	Yes	Yes	Yes	Bagalpur	872
Yes	c		Yes	b	b	c	Yes	a	c	b	b	Yes	Yes	Yes	Chhotajiakur	873
Yes			Yes	Yes	b	c	Yes	Yes	b	Yes	Yes	Yes	Yes	Yes	Barajiakur	874
Yes			Yes	a	b	c	Yes	a	b	Yes	Yes	Yes	Yes	Yes	Dankshira	875
Yes	Yes		Yes	Yes	b	Yes	Yes	a	c	Yes	b	Yes	Yes	Yes	Arpara	876
Yes	b	c	Yes	b	b	c	Yes	Yes	Yes	b	b	Yes	Yes	Yes	Kanakhola	877
Yes	c	b	b	Yes	b	c	Yes	b	b	b	b	Yes	Yes	Yes	Mollaber	878
Yes	c	c	Yes	Yes	b	Yes	Yes	a	Yes	Yes	Yes	Yes	Yes	Yes	Bathna	879
															Chhota Ranaghat (P)	880
Yes	Yes	Yes	Yes	Yes	a	c	Yes	Yes	Yes	b	b	Yes	Yes	Yes	Narasinha Nagar	881
															Ghoshra	882
															Gangadharpur	883

Availability of miscellaneous facilities (If amenities available code -Yes is given, If not available within the village , the distance range code viz; a for < 5 Kms, b for 5-10 Kms and c for 10+ kms of nearest place where facility is available is given).												Availability of electricity (Yes/No)			
Serial Number	Name of Village	ASHA (Accredited Social Health Activist)	Community centre with/without TV	Sports Field,	Sports Club / Recreation Centre	Cinema / Video Hall	Public Library	Public Reading Room	Newspaper Supply	Assembly Polling station	Birth & Death Registration Office	Power Supply for Domestic Use (ED)	Power Supply for Agricultural Use (EAG)	Power Supply for Commercial Use (EC)	Power Supply for All Uses (EA)
1	2	88	89	90	91	92	93	94	95	96	97	98	99	100	101

843	Manik Nagar	Yes	Yes	Yes	Yes	Yes	Yes	Yes	Yes	Yes	Yes	Yes	No	No	No
844	Chak Bholadanga	Yes	Yes	Yes	Yes	Yes	Yes	Yes	Yes	Yes	Yes	Yes	No	No	No
845	Bholadanga														
846	Nutanmath Bholadanga														
847	Media	Yes	Yes	Yes	Yes	Yes	Yes	Yes	Yes	Yes	Yes	Yes	Yes	Yes	Yes
848	Char Malatipura														
849	Gayespur	Yes	Yes	Yes	Yes	Yes	Yes	Yes	Yes	Yes	Yes	Yes	Yes	Yes	Yes
850	Panpara	a	a	a	a	c	c	c	Yes	Yes	a	Yes	Yes	Yes	Yes
851	Saguna	Yes	Yes	Yes	Yes	Yes	Yes	Yes	Yes	Yes	Yes	Yes	Yes	Yes	Yes
852	Aluipara	Yes	Yes	Yes	Yes	Yes	Yes	Yes	Yes	Yes	Yes	Yes	Yes	Yes	Yes
853	Hijuli	Yes	Yes	Yes	Yes	Yes	Yes	Yes	Yes	Yes	Yes	Yes	Yes	Yes	Yes
854	Baganchara	Yes	b	Yes	Yes	b	b	b	Yes	Yes	Yes	Yes	Yes	Yes	Yes
855	Brahmasasan	Yes	b	Yes	a	b	b	b	Yes	Yes	Yes	Yes	No	No	No
856	Ranadi														
857	Chandkuri	Yes	Yes	Yes	Yes	Yes	Yes	Yes	Yes	b	a	Yes	Yes	No	No
858	Charharipur	Yes	Yes	Yes	Yes	Yes	Yes	Yes	Yes	Yes	Yes	Yes	Yes	Yes	Yes
859	Chak Raghunathpur	Yes	b	Yes	Yes	b	b	b	Yes	Yes	b	Yes	Yes	Yes	Yes
860	Bankdebipur (P)	Yes	Yes	a	Yes	Yes	a	Yes	Yes	Yes	c	Yes	Yes	Yes	Yes
861	Raghunathpur	Yes	a	a	a	a	a	a	Yes	Yes	Yes	Yes	Yes	Yes	Yes
862	Haripur	Yes	b	Yes	Yes	b	b	b	Yes	Yes	Yes	Yes	Yes	Yes	Yes
863	Karanchapali	a	b	a	a	b	b	b	Yes	Yes	a	Yes	Yes	Yes	Yes
864	Kutubpur	a	a	a	b	b	b	b	Yes	Yes	Yes	Yes	Yes	Yes	Yes
865	Kulia	b	b	b	b	c	c	c	Yes	Yes	b	Yes	Yes	Yes	Yes
866	Gobindapur	Yes	a	Yes	Yes	a	Yes	Yes	Yes	Yes	a	Yes	Yes	Yes	Yes
867	Panchpota	Yes	Yes	Yes	Yes	Yes	Yes	Yes	Yes	Yes	Yes	Yes	Yes	Yes	Yes
868	Bagdia	Yes	b	Yes	Yes	b	a	a	Yes	Yes	a	Yes	Yes	Yes	Yes
869	Bathangachhi	Yes	Yes	Yes	a	b	a	a	Yes	Yes	Yes	Yes	Yes	Yes	Yes
870	Khalsi	Yes	c	a	a	c	a	a	Yes	a	a	Yes	Yes	Yes	Yes
871	Chandra	Yes	c	Yes	Yes	b	a	a	Yes	Yes	Yes	Yes	Yes	Yes	Yes
872	Bagalpur	Yes	Yes	Yes	Yes	Yes	Yes	Yes	Yes	Yes	Yes	Yes	Yes	Yes	Yes
873	Chhotajiakur	Yes	c	Yes	b	c	a	a	Yes	Yes	a	Yes	Yes	No	No
874	Barajiakur	Yes	Yes	Yes	Yes	Yes	Yes	Yes	Yes	Yes	a	Yes	Yes	Yes	Yes
875	Dankshira	Yes	Yes	Yes	Yes	b	b	b	Yes	Yes	a	Yes	Yes	Yes	Yes
876	Arpara	Yes	Yes	a	Yes	b	b	b	Yes	Yes	Yes	Yes	Yes	Yes	Yes
877	Kanakhola	Yes	Yes	Yes	b	b	b	b	Yes	Yes	b	Yes	Yes	Yes	Yes
878	Mollaber	a	b	a	Yes	b	b	b	Yes	b	b	Yes	Yes	Yes	Yes
879	Bathna	Yes	Yes	Yes	b	b	b	b	Yes	Yes	b	Yes	Yes	Yes	Yes
880	Chhota Ranaghat (P)														
881	Narasinha Nagar	Yes	b	a	Yes	b	b	b	Yes	Yes	a	Yes	Yes	Yes	Yes
882	Ghoshra														
883	Gangadharpur														

Nearest Town		Land Use							
		Area under different types of land use (in hectares rounded up to one decimal place)							
Name	Distance range code i.e. a for < 5 Kms, b for 5-10 Kms and c for 10+ kms .	Forests	Area under Non-agricultural Uses	Barren and Un-cultivable land	Permanent Pastures and Other Grazing Lands	Land Under Miscellaneous Tree Crops etc.	Culturable Waste Land	Name of Village	Serial Number
102	103	104	105	106	107	108	109	2	1

NABADWIP	b	0	65	0	0	0	75.9	Manik Nagar	843
NABADWIP	b	0	6.2	0	0	0	0.3	Chak Bholadanga	844
		0	0	0	0	0	0	Bholadanga	845
		0	0	0	0	0	0	Nutanmath Bholadanga	846
NABADWIP	b	0	44.3	0	0	0	2.4	Media	847
		0	0	0	0	0	0	Char Malatipura	848
SANTIPUR	c	0	41.5	0	0	0	10.2	Gayespur	849
SANTIPUR	b	0	47.4	0	0	0	130	Panpara	850
SANTIPUR	c	0	62.4	0	0	0	25.3	Saguna	851
SANTIPUR	c	0	33.9	0	0	0	25	Aluipara	852
SANTIPUR	c	0	34.7	0	0	0	60	Hijuli	853
SANTIPUR	b	0	40.3	0	0	0	20	Baganchara	854
SANTIPUR	b	0	60.7	0	0	0	36.4	Brahmasasan	855
		0	2.1	0	0	0	5	Ranadi	856
SANTIPUR	b	0	27.6	0	0	0	0	Chandkuri	857
SANTIPUR	c	0	411.3	0	0	0	36.6	Charharipur	858
SANTIPUR	b	0	2.5	0	0	0	0	Chak Raghunathpur	859
SANTIPUR	b	0	56	0	0	0	0	Bankdebipur (P)	860
SANTIPUR	b	0	114	0	0	0	0	Raghunathpur	861
SANTIPUR	b	0	27.4	0	0	0	0	Haripur	862
SANTIPUR	a	0	40	0	0	0	10	Karanchapali	863
SANTIPUR	a	0	5.4	0	0	0	4.8	Kutubpur	864
SANTIPUR	c	0	6	0	0	0	3.4	Kulia	865
SANTIPUR	a	0	190.3	0	0	0	32.5	Gobindapur	866
SANTIPUR	b	0	4.4	0	0	0	0	Panchpota	867
SANTIPUR	b	0	73.6	0	0	0	0	Bagdia	868
SANTIPUR	b	0	5.5	0	0	0	0	Bathangachhi	869
SANTIPUR	c	0	20.6	0	0	0	2	Khalsi	870
SANTIPUR	c	0	71.9	0	0	0	4.4	Chandra	871
SANTIPUR	b	0	1.4	0	0	0	0	Bagalpur	872
SANTIPUR	b	0	20.1	0	0	0	18.2	Chhotajiakur	873
SANTIPUR	b	0	4.6	0	0	0	0	Barajiakur	874
SANTIPUR	b	0	28.3	0	0	0	0	Dankshira	875
SANTIPUR	b	0	0	0	0	0	0	Arpara	876
SANTIPUR	a	0	318.5	0	0	0	0.2	Kanakhola	877
SANTIPUR	b	0	21.4	0	0	0	0	Mollaber	878
SANTIPUR	b	0	28.1	0	0	0	41.2	Bathna	879
SANTIPUR	a	0	13.8	0	0	0	9.2	Chhota Ranaghat (P)	880
SANTIPUR	a	0	4.7	0	0	0	0	Narasinha Nagar	881
SANTIPUR	a	0	22.6	0	0	0	0	Ghoshra	882
		0	0	0	0	0	0	Gangadharpur	883

Land Use											
Area under different types of land use (in hectares rounded up to one decimal place)							Area irrigated by source (in hectare).				
Serial Number	Name of Village	Fallow lands other than current fallows	Current Fallows	Net Area Sown	Total Irrigated Land Area	Total Un-irrigated Land Area	Canals (C)	Wells/Tube-wells(W/TW)	Tanks/Lakes(T/L)	Water Falls(WF)	Others(O)
1	2	110	111	112	113	114	115	116	117	118	119

843	Manik Nagar	0	0	154.4	100	54.4	0	100	0	0	0
844	Chak Bholadanga	0	0	13.3	13.3	0	0	13.3	0	0	0
845	Bholadanga	0	0	50.5	0	50.5	0	0	0	0	0
846	Nutanmath Bholadanga	0	0	130.4	0	130.4	0	0	0	0	0
847	Media	0	0	203.4	171	32.4	0	171	0	0	0
848	Char Malatipura	0	0	188	0	188	0	0	0	0	0
849	Gayespur	0	0	367.8	205.9	161.9	0	195.9	10	0	0
850	Panpara	0	0	408.7	246.9	161.9	0	246.9	0	0	0
851	Saguna	0	0	800	750	50	0	750	0	0	0
852	Aluipara	0	0	162.7	142.7	20	0	142.7	0	0	0
853	Hijuli	0	0	370.8	250	120.8	0	250	0	0	0
854	Baganchara	0	0	579.4	389.6	189.7	0	389.6	0	0	0
855	Brahmasasan	0	0	105.2	56.7	48.6	0	41.7	15	0	0
856	Ranadi	0	0	36.2	20.1	16.2	0	20.1	0	0	0
857	Chandkuri	0	0	105.1	72.8	32.4	0	72.8	0	0	0
858	Charharipur	0	0	489.7	230.7	259	0	230.7	0	0	0
859	Chak Raghunathpur	0	0	24.2	8	16.2	0	8	0	0	0
860	Bankdebipur (P)	0	0	121.4	64.6	56.8	0	64.6	0	0	0
861	Raghunathpur	0	0	162.2	70.7	91.4	0	70.7	0	0	0
862	Haripur	0	0	21	14.6	6.5	0	14.6	0	0	0
863	Karanchapali	0	0	112	85.9	26.1	0	85.9	0	0	0
864	Kutubpur	0	0	35.6	25	10.5	0	25	0	0	0
865	Kulia	0	0	247.8	240.5	7.3	0	240.5	0	0	0
866	Gobindapur	0	0	563.4	500.6	62.8	0	500.6	0	0	0
867	Panchpota	0	0	371	371	0	0	371	0	0	0
868	Bagdia	0	0	173	148.7	24.3	0	148.7	0	0	0
869	Bathangachhi	0	0	350.6	350.6	0	0	350.6	0	0	0
870	Khalsi	0	0	111.3	102.6	8.8	0	101.6	1	0	0
871	Chandra	0	0	306.6	258	48.6	0	258	0	0	0
872	Bagalpur	0	0	119.6	114	5.6	0	114	0	0	0
873	Chhotajiakur	0	0	93.1	68.8	24.3	0	68.8	0	0	0
874	Barajiakur	0	0	172.2	156	16.2	0	156	0	0	0
875	Dankshira	0	0	69.5	45.2	24.3	0	45.2	0	0	0
876	Arpara	0	0	238.1	201	37.1	0	201	0	0	0
877	Kanakhola	0	0	169.4	169.4	0	0	169.4	0	0	0
878	Mollaber	0	0	64.9	64.9	0	0	64.9	0	0	0
879	Bathna	0	0	97.3	97.3	0	0	97.3	0	0	0
880	Chhota Ranaghat (P)	0	0	155.5	155.5	0	0	155.5	0	0	0
881	Narasinha Nagar	0	0	12.1	8.9	3.2	0	8.9	0	0	0
882	Ghoshra	0	0	23.3	19.2	4.1	0	19.2	0	0	0
883	Gangadharpur	0	0	9.2	0	9.2	0	0	0	0	0

Name of three most important commodities manufactured			Name of Village	Serial Number
First	Second	Third		
120	121	122	2	1

Handloom Spices		Manik Nagar	843
		Chak Bholadanga	844
		Bholadanga	845
		Nutanmath Bholadanga	846
		Media	847
		Char Malatipura	848
Handloom Sari		Gayespur	849
		Panpara	850
Handloom Sharee		Saguna	851
Handloom Sharee		Aluipara	852
	Handloom Sharee	Hijuli	853
		Baganchara	854
		Brahmasasan	855
		Ranadi	856
		Chandkuri	857
		Charharipur	858
		Chak Raghunathpur	859
		Bankdebipur (P)	860
		Raghunathpur	861
		Haripur	862
		Karanchapali	863
		Kutubpur	864
		Kulia	865
Handloom	Nursary	Gobindapur	866
		Panchpota	867
		Bagdia	868
		Bathangachhi	869
		Khalsi	870
		Chandra	871
		Bagalpur	872
		Chhotajiakur	873
		Barajiakur	874
		Dankshira	875
		Arpara	876
Handloom		Kanakhola	877
Handloom		Mollaber	878
Handloom		Bathna	879
		Chhota Ranaghat (P)	880
Shree		Narasinha Nagar	881
		Ghoshra	882
		Gangadharpur	883

Census of India 2011
Amenities and Land use

Serial Number	Name of Village	Location code no.	Total area of the village (in hectares rounded up to one decimal place)	Total population (2011 census)	Number of households (2011 census)	Number of educational amenities availab village , the distance range code viz; a for for 10+ kms of nearest place where fa								
						Pre-Primary school (PP)	Primary school (P)	Middle school (M)	Secondary School (S)	Senior Secondary school (SS)	Degree college of arts science & commerce (ASC)	Engineering college(EC)	Medical college (MC)	
1	2	3	4	5	6	7	8	9	10	11	12	13	14	
884	Phulia	321955	127.3	1073	257	1	1	1	1	a	b	c	c	
885	Pumlia	321956	64.7	532	150	1	1	a	a	a	b	c	c	
886	Malipota	321957	92.9	2476	562	2	2	a	a	a	b		c	
887	Kadampur	321958	238.4	2001	458	1	1	a		1	b	b	c	c
888	Manikdihi	321959	29.5	463	96	1	1	a	a	b	b	b	c	
889	Arbalda	321960	177.6	2045	445	2	2	a	a	a	b	c	c	
890	Bahadurpur	321961	198.1	835	188	1	1	b	b	b	b	b		
891	Bansdob	321962	147.7	868	207	1	1		a	a	c	c		
892	Palasgachhi	321963	70.3	0	0									
893	Denui	321964	146	1733	415	1	1	1	a	a	c			
894	Arbandi	321965	83.4	2173	498	2	1	1	1	1	c			
895	Ballabhpur	321966	43.8	1415	319	1	1	a	a	a	c	c		
896	Boalia	321967	678.5	6589	1496	4	4	1	a	a	c	c		
897	Nidhkur	321968	325.8	2734	606	1	1		b	b	b	b		
898	Umapur	321969	67.8	647	154	2	2							
899	Goalpur	321970	432.8	4158	1030	2	2							
900	Nabla	321971	175.6	1890	468	3	2	2						
901	Bhikarchar	321972	23.5	20	5	a	a	a	b					
902	Charsimulia	321973	131.4	0	0									
903	Simulia	321974	227.2	1208	277	11	11	11						
904	Brittirchar	321975	145.2	0	0									
905	Champaklata	321976	51.5	0	0									
906	Nilnagar	321977	117.4	136	40	a	a	a	a	a	b	c	c	
907	Chhenra Char (P)	321978	84.2	3807	918	1	1	a	a	a	a	c	c	
Block T O T A L :			14382.3	154256	36146	118	112	36	11	5	0	0	0	0

- Village Directory

(As in 2009)

le. (If not available within the < 5 Kms, b for 5-10 Kms and c if facility is available is given).						Number of Medical Amenities available. (If not available within the village, the distance range code viz; a for < 5 Kms, b for 5-10 Kms and c for 10+ kms of nearest place where facility is available is given).						Name of Village	Serial Number					
Management institute (MI)	Polytechnic (Pt)	Vocational training school /ITI	Non-formal training centre (NFTC)	Special school for disabled (SSD)	Others (specify)	Community health centre (CHC)	Primary health centre (PHC)	Primary health sub centre (PHS)	Maternity and child welfare centre (MCW)	T.B. clinic (TBC)	Hospital-allopathic (HA)			Hospital-alternative medicine (HO)	Dispensary (D)	Veterinary hospital (VH)	Mobile health clinic (MHC)	Family welfare centre (FWC)
15	16	17	18	19	20	21	22	23	24	25	26	27	28	29	30	31	2	1
c	a					c	b	1	b	c	a						Phulia	884
c	a					c	b	a	b	c	a			a			Pumlia	885
c	c	a		c			b	a	c	c	a			a			Malipota	886
c	c	b	b			c	b	b	b	b	b	b	b	b	b	b	Kadampur	887
c	c	b	b			c	b	b	b	b	b	b	b	b	b	b	Manikdihi	888
c	c	b	b			c	a	a	a	b	b	b	b	b	a		Arbalda	889
c	c	b	b			a	a	a	b	b	b	b	b	b	b	b	Bahadurpur	890
c	c	c	c	c		c	a	b	c	a				c		a	Bansdob	891
																	Palasgachhi	892
c	b	a	c	c		c	a	a	a	a	a	a	a	a	c	a	Denui	893
c	b	a	c	c		c		1	1	a	a	a	a		c	a	Arbandi	894
		c				c	b	a	c	b				c		b	Ballabhpur	895
						c	b		1	c	b			c		b	Boalia	896
																	Nidhkur	897
																	Umapur	898
							2	2		2	2	2	2	2	2	2	Goalpur	899
								1	1						1		Nabla	900
									b								Bhikarchar	901
																	Charsimulia	902
						a											Simulia	903
																	Brittirchar	904
																	Champaklata	905
c	c	a					b	a	c	c	a			a			Nilnagar	906
c	b	c	b	b		b	a	a	a	a	b	a	b	b	b		Chhenra Char (P)	907
0	0	0	1	0	0	6	10	18	6	5	5	6	5	7	10	8	Block T O T A L	

Serial Number	Name of Village	Number of Non-Government Medical Amenities available.							Availability of drinking water - Yes / No							
		Charitable non Govt. hospital/Nursing home.	Medical practitioner with MBBS Degree	Medical practitioner with other degree	Medical practitioner with no degree	Traditional practitioner and faith healer	Medicine Shop	Others	Tap water (Treated/Untreated)	Well water (Covered / Uncovered well)	Hand Pump	Tube wells / Bore well	Spring	River / Canal	Tank / Pond / Lake	Others
1	2	32	33	34	35	36	37	38	39	40	41	42	43	44	45	46
884	Phulia	0	0	0	0	0	0	0	No	No	Yes	Yes	No	No	No	No
885	Pumlia	0	0	0	0	0	0	0	No	No	Yes	Yes	No	Yes	No	No
886	Malipota	0	0	0	0	0	0	0	No	No	Yes	Yes	No	No	Yes	No
887	Kadampur	0	0	0	0	0	0	0	No	No	Yes	Yes	No	No	Yes	No
888	Manikdihi	0	0	0	0	0	0	0	No	No	Yes	Yes	No	No	No	No
889	Arbalda	0	0	0	0	0	0	0	No	No	No	Yes	No	No	Yes	No
890	Bahadurpur	7	7	7	7	7	7	0	No	No	Yes	Yes	No	No	No	No
891	Bansdob	0	0	0	0	0	0	0	No	No	Yes	Yes	No	No	Yes	No
892	Palasgachhi															
893	Denui	0	0	0	0	0	0	0	No	No	Yes	Yes	No	No	Yes	No
894	Arbandi	0	0	0	0	0	1	0	No	No	Yes	Yes	No	Yes	Yes	No
895	Ballabhpur	0	0	0	0	0	0	0	No	No	Yes	Yes	No	Yes	Yes	No
896	Boalia	0	0	0	0	0	0	0	No	No	Yes	Yes	No	No	Yes	No
897	Nidhkur	0	0	0	2	0	0	0	No	No	Yes	No	No	No	Yes	No
898	Umapur	0	0	0	1	0	0	0	No	No	No	Yes	No	Yes	Yes	No
899	Goalpur	0	0	0	0	0	0	0	No	No	No	Yes	No	No	Yes	No
900	Nabla	0	0	0	0	0	0	0	Yes	Yes	No	Yes	No	No	Yes	No
901	Bhikarchar	0	0	0	0	0	0	0	No	No	No	Yes	No	Yes	Yes	No
902	Charsimulia															
903	Simulia	0	0	0	0	0	0	0	No	No	No	Yes	No	No	No	No
904	Brittirchar															
905	Champaklata															
906	Nilnagar	0	0	0	0	0	0	0	No	No	Yes	No	No	No	No	No
907	Chhenra Char (P)	0	0	0	12	9	0	0	No	No	Yes	Yes	No	Yes	No	No
Block T O T A L :		8	8	23	78	33	22	0	1	4	48	47	0	14	38	0

Availability of toilet & others Yes / No				Communication and transport facilities (If amenities available code -Yes is given except for Village Pin Code ,If not available within the village , the distance range code viz; a for < 5 Kms, b for 5-10 Kms and c for 10+ kms of nearest place where facility is available is given).								
Community toilet including bath.	Community toilet excluding bath.	Rural sanitary mart or sanitary hardware outlet available near the village.	Community bio- gas or recycle of waste for productive use.	Post office(PO)	Sub post office (SPO)	Post & Telegraph office (P&TO)	Village Pin Code	Telephones (Land lines)	Public call office (PCO)	Mobile phone coverage	Name of Village	Serial Number
47	48	49	50	51	52	53	54	55	56	57	2	1
No	No	Yes	No	b	a	b	741402	Yes	Yes	b	Phulia	884
No	No	Yes	No	b	a	b	741402	a	a	b	Pumlia	885
No	No	Yes	No	b	a	b	741402	Yes	Yes	Yes	Malipota	886
No	No	No	No	b	Yes	b	741404	b	Yes	Yes	Kadampur	887
No	No	No	No	b	a	b	741404	a	a	Yes	Manikdihi	888
No	No	No	No	b	a	b	741404	a	Yes	Yes	Arbalda	889
No	No	No	No	b	a	b	741401	b	a	Yes	Bahadurpur	890
No	No	No	No	c	a	c	741121	b	a	b	Bansdob	891
											Palasgachhi	892
No	No	Yes	No	b	a	b	741404	Yes	Yes	Yes	Denui	893
No	No	Yes	No	a	Yes	Yes	741121	Yes	Yes	Yes	Arbandi	894
No	No	Yes	No	a	a	c	741121	Yes	a	b	Ballabhpur	895
No	No	No	No	b	Yes	c	741121	Yes	Yes	Yes	Boalia	896
No	No	No	No	b	a	b	741404	Yes	b	Yes	Nidhkur	897
No	No	No	No			Yes	741402	Yes	b	Yes	Umapur	898
No	No	No	No			b	741404	a	b	Yes	Goalpur	899
No	No	No	No	a	a	c	741402	a	b	Yes	Nabla	900
No	No	No	No	b	a	b	741404	b	b	b	Bhikarchar	901
											Charsimulia	902
No	No	No	No	a		b	741238	a	b	Yes	Simulia	903
											Brittirchar	904
											Champaklata	905
No	No	No	No	b	a	b	741402	b	Yes	Yes	Nilnagar	906
No	No	No	No	a	a	a	741404	Yes	a	Yes	Chhenra Char (P)	907
0	3	9	2	0	10	5	54	32	28	47	: Block T O T A L	

Communication and transport facilities (If amenities available code -Yes is given except for Village Pin Code ,If not available within the village , the distance range code viz; a for < 5 Kms, b for 5-10 Kms and c for 10+ kms of nearest place where facility is available is given).													Village connected to highway (If amenities available code viz; a for < 5 Kms, b for 5-10 Kms and c for 10+ kms of nearest place where facility is available is given).				
Serial Number	Name of Village	Internet cafes/ Common service centre (CSC)	Private courier facility	Bus service (Public & Private)	Railway stations	Auto/Modified Autos	Taxis and Vans	Tractors	Cycle-pulled rickshaws(Manual & Machine driven)	Carts driven by animals	Sea /River ferry service	Connected to national highway(NH)	Connected to state highway(SH)	Connected to major district road (MDR)	Connected to others district road	Pucca roads	
1	2	58	59	60	61	62	63	64	65	66	67	68	69	70	71	72	
884	Phulia	b	b	a	a	b	Yes	b	Yes	Yes	c	a			a	Yes	
885	Pumlia	b	b	a	a	b	Yes	a	Yes	Yes	c	a	a	a	a	a	
886	Malipota	b	b	a	a	b	Yes	b	Yes	Yes	c	a	a	a	Yes	Yes	
887	Kadampur	b	b	b	b	b	b	b	Yes	Yes	c	b	b	Yes	b	b	
888	Manikdihi	b	b	b	b	b	b	b	Yes	Yes	c	a	a	Yes	a	Yes	
889	Arbalda	b	b	b	b	b	b	b	b	Yes	b	a	a	b	a	Yes	
890	Bahadurpur	b	b	b	b	b	b	b	b	Yes	b	b	b	b	b	Yes	
891	Bansdob	c	c	a	c	a	a	a	Yes	Yes	c	c	a	a	a	a	
892	Palasgachhi																
893	Denui	a	a	b	b	c	c	b	Yes	Yes	c	b	a	a	Yes	a	
894	Arbandi	a	a	a	a	c	c	Yes	Yes	Yes	c	b			Yes	Yes	
895	Ballabhpur	c	c	a	a	b	a	a	Yes	Yes	c	c	a	a	a	a	
896	Boalia	c	c	b	b	b	b	c	Yes	Yes	c	c	a	a	Yes	Yes	
897	Nidhkur	b	b	b	b	a	Yes	b	Yes	Yes	c	b			b	Yes	
898	Umapur	b	b	b	b	a	Yes	b	Yes	Yes	c					a	
899	Goalpur	b	b	b	b	b	Yes	Yes	Yes	a	c	Yes				a	
900	Nabla	b	b	a	a	b	Yes	Yes	Yes	Yes	b	a				a	
901	Bhikarchar	b	b	a	b	a	a	Yes	Yes	Yes	b	a				a	
902	Charsimulia																
903	Simulia	b	b	a	a	b	Yes	a	Yes	a	b	a	a			a	
904	Brittirchar																
905	Champaklata																
906	Nilnagar	b	b	a	a	b	Yes	a	Yes	Yes	b	a		a		Yes	
907	Chhenra Char (P)	a	a	a	a	a	Yes	a	Yes	a	a	a	b	a	b	Yes	
Block T O T A L :		4	1	12	1	0	27	21	48	51	7	5	0	11	9	27	

ys,village roads, banks & credit societies :-Yes is given, If not available within the code viz; a for < 5 Kms, b for 5-10 Kms place where facility is available is given).							Availability of miscellaneous facilities (If amenities available code -Yes is given, If not available within the village , the distance range code viz; a for < 5 Kms, b for 5-10 Kms and c for 10+ kms of nearest place where facility is available is given).											
73	74	75	76	77	78	79	80	81	82	83	84	85	86	87	Name of Village	Serial Numbr		
Yes	Yes		Yes	a	a	c	Yes	Yes	b	Yes	Yes	Yes	Yes	Yes	Phulia	884		
Yes				a	a	c	Yes	Yes	b	Yes	Yes	Yes	Yes	Yes	Pumlia	885		
Yes			Yes	a	a	c	Yes	Yes	Yes	Yes	Yes	Yes	Yes	Yes	Malipota	886		
Yes	c	b	Yes	b	b	c	Yes	b	b	b	b	Yes	Yes	Yes	Kadampur	887		
Yes	c	c	Yes	b	b	c	Yes	b	b	b	b	Yes	a	Yes	Manikdihi	888		
Yes		b	Yes	a	b	c	Yes	b	b	b	b	Yes	Yes	Yes	Arbalda	889		
Yes	Yes	Yes	Yes	b	b	c	a	a	c	b	b	Yes	Yes	Yes	Bahadurpur	890		
Yes	Yes	b	Yes	a	c	c	Yes	Yes	c	c	Yes	c	Yes	Yes	Bansdob	891		
															Palasgachhi	892		
a	b	c	Yes	b	b	c	Yes	a	c	a	b	Yes	Yes	Yes	Denui	893		
a	b	c	Yes	a	a	c	Yes	Yes	Yes	Yes	a	Yes	Yes	Yes	Arbandi	894		
Yes	Yes		Yes	a	a	c	Yes	Yes	c	a	Yes	c	Yes	Yes	Ballabhpur	895		
Yes	Yes		Yes	Yes	b	Yes	Yes	Yes	Yes	b	Yes	c	Yes	Yes	Boalia	896		
Yes	Yes		Yes	b	b	c	Yes	Yes	c	b	b	Yes	Yes	Yes	Nidhkur	897		
a						c	Yes	Yes	b	Yes	Yes	Yes	Yes	Yes	Umapur	898		
a			Yes			c	Yes	Yes	b	Yes	Yes	Yes	Yes	Yes	Goalpur	899		
a			Yes	a	a	c	Yes	Yes	b	Yes	Yes	Yes	Yes	Yes	Nabla	900		
a				b	c	c	Yes	Yes	b	Yes	Yes	Yes	Yes	Yes	Bhikarchar	901		
															Charsimulia	902		
a			Yes	a	c	c	a	Yes	b	Yes	Yes	Yes	Yes	Yes	Simulia	903		
															Brittirchar	904		
															Champaklata	905		
Yes				a	a	c	Yes	a	c	Yes	Yes	Yes	Yes	Yes	Nilnagar	906		
Yes	Yes	c	Yes	a	a	c	Yes	Yes	Yes	b	b	Yes	Yes	Yes	Chhenra Char (P)	907		
42	19	8	46	9	0	11	51	34	13	27	27	45	53	51	: Block T O T A L			

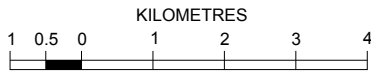
Availability of miscellaneous facilities (If amenities available code -Yes is given, If not available within the village , the distance range code viz; a for < 5 Kms, b for 5-10 Kms and c for 10+ kms of nearest place where facility is available is given).												Availability of electricity (Yes/No)			
Serial Number	Name of Village	ASHA (Accredited Social Health Activist)	Community centre with/without TV	Sports Field,	Sports Club / Recreation Centre	Cinema / Video Hall	Public Library	Public Reading Room	Newspaper Supply	Assembly Polling station	Birth & Death Registration Office	Power Supply for Domestic Use (ED)	Power Supply for Agricultural Use (EAG)	Power Supply for Commercial Use (EC)	Power Supply for All Uses (EA)
1	2	88	89	90	91	92	93	94	95	96	97	98	99	100	101
884	Phulia	Yes	Yes	Yes	Yes	Yes	Yes	Yes	Yes	Yes	Yes	Yes	Yes	Yes	Yes
885	Pumlia	Yes	Yes	Yes	Yes	Yes	Yes	Yes	Yes	Yes	Yes	Yes	Yes	Yes	Yes
886	Malipota	Yes	Yes	Yes	Yes	Yes	Yes	Yes	Yes	Yes	Yes	Yes	Yes	Yes	Yes
887	Kadampur	Yes	b	Yes	Yes	b	b	b	Yes	b	b	Yes	Yes	Yes	Yes
888	Manikdihi	Yes	b	a	b	b	b	b	Yes	b	b	Yes	Yes	Yes	Yes
889	Arbalda	Yes	b	Yes	Yes	b	c	c	a	c	b	Yes	Yes	Yes	Yes
890	Bahadurpur	Yes	c	b	c	c	b	b	Yes	a	b	Yes	Yes	Yes	Yes
891	Bansdob	a	Yes	Yes	Yes	Yes	a	Yes	Yes	Yes	b	Yes	Yes	Yes	Yes
892	Palasgachhi														
893	Denui	Yes	Yes	Yes	Yes	Yes	Yes	Yes	Yes	Yes	Yes	Yes	Yes	Yes	Yes
894	Arbandi	Yes	Yes	a	a	b	a	a	Yes	b	Yes	Yes	Yes	Yes	Yes
895	Ballabhpur	b	Yes	Yes	Yes	Yes	b	Yes	Yes	Yes	a	Yes	Yes	Yes	Yes
896	Boalia	Yes	Yes	Yes	Yes	Yes	a	Yes	Yes	Yes	a	Yes	Yes	Yes	Yes
897	Nidhkur	Yes	Yes	Yes	Yes	b	Yes	Yes	Yes	c	a	Yes	Yes	No	No
898	Umapur	Yes	Yes	Yes	Yes	Yes	Yes	Yes	Yes	Yes	Yes	Yes	Yes	No	No
899	Goalpur	Yes	Yes	Yes	Yes	Yes	Yes	Yes	Yes	Yes	Yes	Yes	No	No	No
900	Nabla	Yes	Yes	Yes	Yes	Yes	Yes	Yes	Yes	Yes	Yes	Yes	Yes	Yes	Yes
901	Bhikarchar	Yes	Yes	Yes	Yes	Yes	Yes	Yes	Yes	Yes	Yes	Yes	Yes	Yes	Yes
902	Charsimulia														
903	Simulia	Yes	Yes	Yes	Yes	Yes	Yes	Yes	Yes	Yes	Yes	Yes	No	No	No
904	Brittirchar														
905	Champaklata														
906	Nilnagar	Yes	b	a	a	b	a	a	Yes	a	a	Yes	Yes	Yes	Yes
907	Chhenra Char (P)	Yes	a	a	a	a	a	a	Yes	Yes	a	Yes	Yes	Yes	Yes
Block T O T A L :		47	32	39	38	25	23	27	53	44	28	54	49	45	45

Nearest Town		Land Use								
		Area under different types of land use (in hectares rounded up to one decimal place)								
Name	Distance range code i.e. a for < 5 Kms, b for 5-10 Kms and c for 10+ kms .	Forests	Area under Non-agricultural Uses	Barren and Un-cultivable land	Permanent Pastures and Other Grazing Lands	Land Under Miscellaneous Tree Crops etc.	Culturable Waste Land	Name of Village	Serial Number	
102	103	104	105	106	107	108	109	2	1	
SANTIPUR	b	0	18.2	0	0	0	0	Phulia	884	
SANTIPUR	b	0	24.2	0	0	0	0	Pumlia	885	
SANTIPUR	b	0	16	0	0	0	8.9	Malipota	886	
SANTIPUR	b	0	67	0	0	0	0	Kadampur	887	
SANTIPUR	b	0	1	0	0	0	0.3	Manikdihi	888	
SANTIPUR	b	0	29	0	0	0	0	Arbalda	889	
SANTIPUR	b	0.3	66.3	0	0	0	0	Bahadurpur	890	
SANTIPUR	c	0	14.2	0	0	0	17.3	Bansdob	891	
		12.7	0	0	0	0	6.3	Palasgachhi	892	
TAHERPUR	b	0	34.7	0	0	0	4.1	Denui	893	
SANTIPUR	c	0	7.3	0	0	0	2	Arbandi	894	
TAHERPUR	b	0	9.4	0	0	0	2.6	Ballabhpur	895	
TAHARPUR	a	5	206.5	0	0	0	16	Boalia	896	
SANTIPUR	b	0	143.7	0	0	0	18.2	Nidhkur	897	
SANTIPUR	b	0	14.8	0	0	0	0.4	Umapur	898	
RANAGHAT	b	0	88.8	0	0	0	10.9	Goalpur	899	
SANTIPUR	b	0	40.3	0	0	0	1.8	Nabla	900	
RANAGHAT	b	0	8.1	0	0	0	1.1	Bhikarchar	901	
		0	74.2	0	0	0	7.3	Charsimulia	902	
SANTIPUR	b	0	12.7	0	0	0	18.2	Simulia	903	
		0	54.9	0	0	0	12.1	Brittirchar	904	
		0	0	0	0	0	0	Champaklata	905	
SANTIPUR	b	0	46.2	0	0	0	0	Nilnagar	906	
SANTIPUR	a	0	40.8	0	0	0	0	Chhenra Char (P)	907	
0	0	18	2976.8	0	0	0	680.5	: Block T O T A L		

Land Use												
Area under different types of land use (in hectares rounded up to one decimal place)							Area irrigated by source (in hectare).					
Serial Number	Name of Village	Fallow lands other than current fallows	Current Fallows	Net Area Sown	Total Irrigated Land Area	Total Un-irrigated Land Area	Canals (C)	Wells/Tube-wells(W/TW)	Tanks/Lakes(T/L)	Water Falls(WF)	Others(O)	
1	2	110	111	112	113	114	115	116	117	118	119	
884	Phulia	0	0	109.1	73.9	35.1	0	73.9	0	0	0	
885	Pumlia	0	0	40.5	26.5	13.9	0	26.5	0	0	0	
886	Malipota	0	0	68	48.6	19.4	0	48.6	0	0	0	
887	Kadampur	0	0	171.4	111.4	60	0	111.4	0	0	0	
888	Manikdihi	0	0	28.2	28.2	0	0	28.2	0	0	0	
889	Arbalda	0	0	148.6	148.6	0	0	148.6	0	0	0	
890	Bahadurpur	0	0	131.5	131.5	0	0	131.5	0	0	0	
891	Bansdob	0	0	116.2	83.8	32.4	0	83.8	0	0	0	
892	Palasgachhi	0	0	51.2	33	18.2	0	33	0	0	0	
893	Denui	0	0	107.2	74.8	32.4	0	74.8	0	0	0	
894	Arbandi	0	0	74.1	57.9	16.2	0	57.9	0	0	0	
895	Ballabhpur	0	0	31.8	23.7	8.1	5	18.6	0	0	0	
896	Boalia	0	0	450.9	370	80.9	0	370	0	0	0	
897	Nidhkur	0	0	163.9	115.3	48.6	0	115.3	0	0	0	
898	Umapur	0	0	52.6	36.5	16.2	0	36.5	0	0	0	
899	Goalpur	0	0	333.1	235.9	97.1	0	235.9	0	0	0	
900	Nabla	0	0	133.4	68.7	64.8	0	58.7	10	0	0	
901	Bhikarchar	0	0	14.3	9.4	4.9	0	9.4	0	0	0	
902	Charsimulia	0	0	50	30.8	19.2	0	30.8	0	0	0	
903	Simulia	0	0	196.3	115.4	80.9	0	115.4	0	0	0	
904	Brittirchar	0	0	78.1	45.7	32.4	0	45.7	0	0	0	
905	Champaklata	0	0	51.5	0	51.5	0	0	0	0	0	
906	Nilnagar	0	0	71.2	42.1	29.1	0	42.1	0	0	0	
907	Chhenra Char (P)	0	0	43.4	14.3	29.1	0	14.3	0	0	0	
Block T O T A L :		0	0	10706	7916.7	2789.9	5	7875.6	36	0	0	

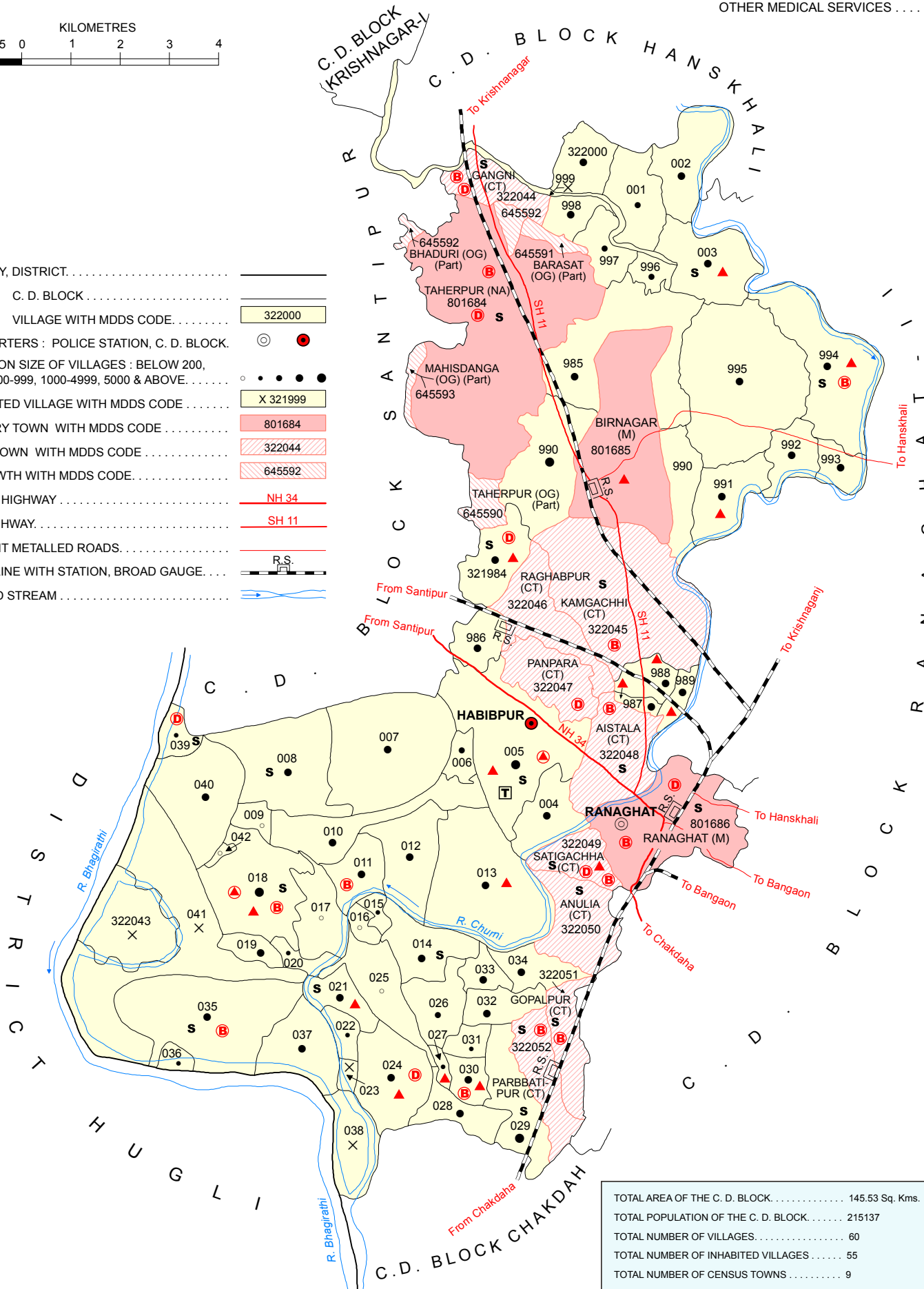
Name of three most important commodities manufactured			Name of Village	Serial Number
First	Second	Third		
120	121	122	2	1
			Phulia	884
			Pumlia	885
Handloom			Malipota	886
			Kadampur	887
Handloom			Manikdihi	888
			Arbalda	889
			Bahadurpur	890
			Bansdob	891
			Palasgachhi	892
			Denui	893
			Arbandi	894
			Ballabhpur	895
			Boalia	896
			Nidhkur	897
			Umapur	898
			Goalpur	899
			Nabla	900
			Bhikarchar	901
			Charsimulia	902
			Simulia	903
			Brittirchar	904
			Champaklata	905
			Nilnagar	906
Net			Chhenra Char (P)	907
			: Block T O T A L	

INDIA
WEST BENGAL
C. D. BLOCK RANAGHAT - I
DISTRICT NADIA



- HIGH SCHOOL / INTER COLLEGE . S
- TECHNICAL INSTITUTIONS T
- BANK B
- DISPENSARY D
- PRIMARY HEALTH CENTRE A
- OTHER MEDICAL SERVICES ▲

- BOUNDARY, DISTRICT.
- .. C. D. BLOCK
- .. VILLAGE WITH MDSS CODE. 322000
- HEADQUARTERS : POLICE STATION, C. D. BLOCK.
- POPULATION SIZE OF VILLAGES : BELOW 200, 200-499, 500-999, 1000-4999, 5000 & ABOVE.
- UNINHABITED VILLAGE WITH MDSS CODE X 321999
- STATUTORY TOWN WITH MDSS CODE 801684
- CENSUS TOWN WITH MDSS CODE 322044
- OUT GROWTH WITH MDSS CODE 645592
- NATIONAL HIGHWAY NH 34
- STATE HIGHWAY SH 11
- IMPORTANT METALLED ROADS
- RAILWAY LINE WITH STATION, BROAD GAUGE. R.S.
- RIVER AND STREAM



TOTAL AREA OF THE C. D. BLOCK	145.53 Sq. Kms.
TOTAL POPULATION OF THE C. D. BLOCK	215137
TOTAL NUMBER OF VILLAGES	60
TOTAL NUMBER OF INHABITED VILLAGES	55
TOTAL NUMBER OF CENSUS TOWNS	9
TOTAL NUMBER OF STATUTORY TOWNS	3
DISTANCE FROM DISTRICT HEADQUARTERS TO C. D. BLOCK HEADQUARTERS (APPROX.) 35 Kms.	

C. D. Block Ranaghat - I excludes all statutory towns.

Alphabetical List of Villages

Name of the CD Block : Ranaghat-I

CD Block Code (2011) : 0159

Sl. No.	Name of the Village	PLCN 2001	MDDS PLCN 2011
1	2	3	4
1	Ananda Dham	01577900	322017
2	Aram Danga	01576800	322006
3	Arkhisma	01575400	321992
4	Arshikra	01575500	321993
5	Bagrail	01575900	321997
6	Baharpur	01575300	321991
7	Baikunthapur	01580500	322042
8	Bara Kulta	01576300	322001
9	Beleati	01577200	322010
10	Bera Kamgachhi	01574900	321988
11	Birnagar (P)	01575200	321990
12	Briddhakol	01579500	322033
13	Budya Nandapur	01578100	322019
14	Byaspur	01576500	322003
15	Chak Noapara	01580400	322041
16	Chandan Daha	01576200	322000
17	Char Gaur Nagar	01580100	322038
18	Char Rasulpur	01580600	322043
19	Char Sripur	01579900	322036
20	Dakshin Bishnupur	01577400	322012
21	Dakshin Haradhan	01578700	322025
22	Doharpar	01574500	321986
23	Durgapur	01574400	321984
24	Gagrakhali	01575800	321996
25	Gazipur	01576900	322007
26	Ghol Nadia	01578500	322023
27	Ghora Gachha	01579400	322032
28	Gilapol	01579300	322031
29	Girish Nagar	01577100	322009
30	Gosair Char	01580000	322037

Alphabetical List of Villages

Name of the CD Block : Ranaghat-I

CD Block Code (2011) : 0159

Sl. No.	Name of the Village	PLCN 2001	MDDS PLCN 2011
1	2	3	4
31	Gurpara	01578800	322026
32	Habibpur	01576700	322005
33	Jagapur	01579000	322028
34	Jalkar Patuli	01576100	321999
35	Jhau Mahal	01580200	322039
36	Kalaighata	01576600	322004
37	Kayet Para	01579600	322034
38	Khisma	01575700	321995
39	Krishnapur Chak	01575000	321989
40	Majdia	01577500	322013
41	Mashunda	01577300	322011
42	Mugrail	01576000	321998
43	Nakadi	01578900	322027
44	Nandighat	01577600	322014
45	Niamatpur	01579200	322030
46	Palitpara	41013000	321985
47	Par Niamatpur	01578600	322024
48	Paschim Noapara	01578000	322018
49	Paschim Sambhupur	01578300	322021
50	Radhakantapur	01575600	321994
51	Sarkarpur	01578200	322020
52	Sat Sambhuganj	01577700	322015
53	Sibpur	01578400	322022
54	Simaistala	01574800	321987
55	Sundalpur Char	01579800	322035
56	Suresh Nagar	01580300	322040
57	Takshali	01576400	322002
58	Tarapur	01577000	322008
59	Ukhil Nara	01579100	322029
60	Uttar Haradhan	01577800	322016

Census of India 2011
Amenities and Land use

Serial Number	Name of Village	Location code no.	Total area of the village (in hectares rounded up to one decimal place)	Total population (2011 census)	Number of households (2011 census)	Number of educational amenities available in village , the distance range code viz; a for 0-5 kms, b for 5-10 kms, c for 10+ kms of nearest place where facility is available							
						Pre-Primary school (PP)	Primary school (P)	Middle school (M)	Secondary School (S)	Senior Secondary school (SS)	Degree college of arts science & commerce (ASC)	Engineering college(EC)	Medical college (MC)
1	2	3	4	5	6	7	8	9	10	11	12	13	14

Name of District:-Nadia

Name of CD Block:-Ranaghat - I

908	Durgapur	321984	165.6	3785	866	2	2	1	1	1	b	c	c
909	Palitpara	321985	350	1737	410	1	1	a	a	a	b	c	c
910	Doharpar	321986	102.8	1562	419	1	1	a	a	a	b	c	c
911	Simaistala	321987	25.1	1614	388	1	1	a	a	a	c	a	
912	Bera Kamgachhi	321988	87.6	3268	796	1	1	a	a	a	a	c	c
913	Krishnapur Chak	321989	51.4	4493	1105	1	1	a	a	a	a	c	c
914	Birnagar (P)	321990	890.3	7513	1749	3	3	1	a	a	b	c	c
915	Baharpur	321991	181.7	3043	731	2	2	b	a	a	b	c	c
916	Arkhisma	321992	111.7	1964	475	2	2	a	a	a	c	c	c
917	Arshikra	321993	81	1132	266	a	a	a	a	a	c	c	
918	Radhakantapur	321994	410.7	3818	910	3	3	1	1	1	c	c	
919	Khisma	321995	671.2	2944	680	2	2	1	b	b	c	c	c
920	Gagrakhali	321996	54.2	879	180	1	1	b	b	b	c	c	c
921	Bagrail	321997	109.8	700	179	1	1	a	a	a	c	c	c
922	Mugrail	321998	86.1	1091	241	1	1	a	a	a	c	c	c
923	Jalkar Patuli	321999	60.3	0	0								
924	Chandan Daha	322000	135.5	1844	429	1	1	1	a	a	c	c	c
925	Bara Kulta	322001	178.6	938	209	2	2	a	a	a	c	c	c
926	Takshali	322002	210.4	2485	605	1	1	a	a	b	c	c	c
927	Byaspur	322003	261.3	3759	845	2	2	1	1	1	c	c	c
928	Kalaighata	322004	151.7	2723	658	2	2	a	a	a	a	c	c
929	Habibpur	322005	543.9	13383	3088	10	9	2	1	1	b	c	c
930	Aram Danga	322006	41.4	643	151	1	1	a	a	a	b	c	c
931	Gazipur	322007	553.6	3517	855	2	2	a	a	a	c	c	c
932	Tarapur	322008	377.9	3758	1026	2	2	1	1			c	c
933	Girish Nagar	322009	46.7	49	12	1	1	a	a				
934	Beleati	322010	249.8	1820	479	1	1	a	a	a	b	c	c
935	Mashunda	322011	117.3	1304	325	2	1	1	a	a	b		
936	Dakshin Bishnupur	322012	225.7	1361	331	2	2	1	a	a	b	c	c
937	Majdia	322013	511.3	2720	659	3	3	b	b	b	a	c	c
938	Nandighat	322014	180.9	3070	715	3	3	1	1	b	b	c	c
939	Sat Sambhuganj	322015	32	265	59	c	c		2	a	a	c	c
940	Uttar Haradhan	322016	38.4	130	34	1	1	a	a	b	c	c	c
941	Ananda Dham	322017	157.5	164	43	a	a	a	a	a	b		
942	Paschim Noapara	322018	355.7	5030	1332	5	5	1	a	1	b	b	
943	Budya Nandapur	322019	62	1980	522	1	1	a	a	a	c		
944	Sarkarpur	322020	45.5	373	96	1	1	a	a	a	c		
945	Paschim Sambhupur	322021	95.5	1758	477	2	2	1	1	b	b	c	c
946	Sibpur	322022	48.2	256	67	1	1	a	a	b	b	c	c
947	Ghol Nadia	322023	20.3	0	0								
948	Par Niamatpur	322024	269.7	2344	590	2	2	a	a	a	b	c	a

- Village Directory

(As in 2009)

le. (If not available within the < 5 Kms, b for 5-10 Kms and c if facility is available is given).					Number of Medical Amenities available. (If not available within the village, the distance range code viz; a for < 5 Kms, b for 5-10 Kms and c for 10+ kms of nearest place where facility is available is given).							Name of Village	Serial Number					
Management institute (MI)	Polytechnic (Pt)	Vocational training school /ITI	Non-formal training centre (NFTC)	Special school for disabled (SSD)	Others (specify)	Community health centre (CHC)	Primary health centre (PHC)	Primary health sub centre (PHS)	Maternity and child welfare centre (MCW)	T.B. clinic (TBC)	Hospital-allopathic (HA)			Hospital-alternative medicine (HO)	Dispensary (D)	Veterinary hospital (VH)	Mobile health clinic (MHC)	Family welfare centre (FWC)
15	16	17	18	19	20	21	22	23	24	25	26	27	28	29	30	31	2	1

Location CodeNo:-336

Location CodeNo:-0159

c	b	b	b	b		a	a	1	b	b	a	a	1	a	a	a	Durgapur	908
c	c	c	b	b		a	a		a	b	a	a	a	a	b	b	Palitpara	909
c	b	b	b	a		a	a	a	b	b	a	a	a	a		a	Doharpar	910
c	c	c	a	c		a	a	1		a	a	a	a	a	a	a	Simaistala	911
c	c	c	a	a		a	a	1	a	a	a	a	a	a	a	a	Bera Kamgachhi	912
c	c	c	c	c		a	a	2	a	a	a	a	a	a	a	a	Krishnapur Chak	913
c	c	c	c	c		a	a	a	a	c	b		a	a			Birnagar (P)	914
c	c	c	c			a	a	1	a	c	a	a	a	a	a	a	Baharpur	915
		c		c		b	b	a	b	c	b	a	b	b		c	Arkhisma	916
		c		c		a	a	b	b	c	b	a	b	b		c	Arshikra	917
		c		c			b	1	c	c	b			b			Radhakantapur	918
				c		b	b	c	b	c	b			b			Khisma	919
c	c	c				b	b	b	b	c	c	c	b	c			Gagrakhali	920
c	c	c				b	b	b		c	c		b				Bagrail	921
c	c	c	c	c		a	a	a		c	c		a	c		c	Mugrail	922
																	Jalkar Patuli	923
c	c	c	c	c		a	a	a		c	a	a	a				Chandan Daha	924
c	c	c	c	c		a	a	a		c	a		a	a		a	Bara Kulta	925
				c		b	b	a	b	c	b		b	b			Takshali	926
				c			c	1	b	c	c		b	b			Byaspur	927
c	c	a		a		c	a	a	a	c	a	a	a	a	a	a	Kalaighata	928
c	c	1				c		1	1	a	c	b	b	b	a	c	Habibpur	929
c	c	a		a		c	a	a	b	c	b	b	b	b	b	b	Aram Danga	930
c	c	c		c		a	a	a	a	c	a	a	a				Gazipur	931
c	c	c				1	b	b			b	b	b				Tarapur	932
						a	a	a		b	b	b	a	b		b	Girish Nagar	933
c	c	a		a		c	a	a	b	c	b	b	b	b	c	b	Beleati	934
						b	a				b			b			Mashunda	935
c	c	a		b		c	a	a	b	c	b	b	b	b	b	b	Dakshin Bishnupur	936
c	c	b		b		c	b	1	a	c	a	a	a	b	a	a	Majdia	937
c	c	c	c	c		b	c	a	a	c	b	b	b	b	b	a	Nandighat	938
c	c	c	c	c		c	c	a	c	c	c	c	c	c	c	a	Sat Sambhuganj	939
c	c	c	c	c		b	c	a	a	b	b	c	b	c	b	a	Uttar Haradhan	940
							b	a			b			b			Ananda Dham	941
							1	1			b			b			Paschim Noapara	942
							c	a			c			c			Budya Nandapur	943
							c	a			c			c			Sarkarpur	944
c	c	c	c	c		b	c	1	1	c	b	b	b	c	b	1	Paschim Sambhupur	945
c	c	c	c	c		b	c	a	a	c	b	b	b	b	b	a	Sibpur	946
																	Ghol Nadia	947
c	c	c	c	c		2	2	1	2	2	2	2	2	2	2	2	Par Niamatpur	948

Serial Number	Name of Village	Number of Non-Government Medical Amenities available.							Availability of drinking water - Yes / No							
		Charitable non Govt. hospital/Nursing home.	Medical practitioner with MBBS Degree	Medical practitioner with other degree	Medical practitioner with no degree	Traditional practitioner and faith healer	Medicine Shop	Others	Tap water (Treated/Untreated)	Well water (Covered / Uncovered well)	Hand Pump	Tube wells / Bore well	Spring	River / Canal	Tank / Pond / Lake	Others
1	2	32	33	34	35	36	37	38	39	40	41	42	43	44	45	46

908	Durgapur	0	0	0	0	0	0	0	No	Yes	Yes	No	No	No	No	No
909	Palitpara	0	0	0	0	0	0	0	No	No	Yes	Yes	No	No	No	No
910	Doharpar	0	0	0	0	0	0	0	Yes	Yes	Yes	No	No	No	No	No
911	Simaistala	0	0	0	0	0	0	0	No	No	Yes	Yes	No	No	No	No
912	Bera Kamgachhi	0	0	0	0	0	0	0	No	No	Yes	Yes	No	No	No	No
913	Krishnapur Chak	0	0	0	0	0	0	0	No	No	Yes	Yes	No	No	No	No
914	Birnagar (P)	0	0	0	0	0	0	0	No	No	No	Yes	No	No	Yes	No
915	Baharpur	0	0	0	0	0	0	0	No	No	Yes	Yes	No	No	No	No
916	Arkhisma	0	0	0	0	0	0	0	No	No	Yes	No	No	Yes	No	No
917	Arshikra	0	0	0	0	0	0	0	No	No	Yes	No	No	Yes	No	No
918	Radhakantapur	0	0	0	0	0	0	0	No	No	Yes	No	No	Yes	No	No
919	Khisma	0	0	0	0	0	0	0	No	No	Yes	No	No	No	No	No
920	Gagrakhali	0	0	0	0	0	0	0	No	No	No	Yes	No	No	Yes	No
921	Bagrail	0	0	0	0	0	0	0	No	No	No	Yes	No	No	Yes	No
922	Mugrail	0	0	0	0	0	0	0	No	No	No	Yes	No	No	No	No
923	Jalkar Patuli															
924	Chandan Daha	0	0	0	0	0	0	0	No	No	No	Yes	No	No	Yes	No
925	Bara Kulta	0	0	0	0	0	0	0	No	No	No	Yes	No	No	No	No
926	Takshali	0	0	0	0	0	0	0	No	No	Yes	No	No	Yes	No	No
927	Byaspur	0	0	0	0	0	0	0	No	No	Yes	No	No	Yes	No	No
928	Kalaighata	0	0	0	3	1	0	0	Yes	No	Yes	Yes	No	Yes	Yes	No
929	Habibpur	0	6	1	5	1	5	0	Yes	No	Yes	Yes	No	No	Yes	No
930	Aram Danga	0	0	0	0	0	0	0	No	No	Yes	Yes	No	No	Yes	No
931	Gazipur	0	0	0	0	0	0	0	No	No	No	Yes	No	No	Yes	No
932	Tarapur	0	1	1	0	0	0	0	No	No	No	Yes	No	No	No	No
933	Girish Nagar	0	0	0	0	0	0	0	No	No	No	Yes	No	No	Yes	No
934	Beleati	0	0	0	0	0	0	0	No	No	Yes	Yes	No	No	Yes	No
935	Mashunda	0	0	0	2	0	0	0	No	No	Yes	Yes	No	Yes	Yes	No
936	Dakshin Bishnupur	0	0	0	1	0	0	0	No	No	Yes	Yes	No	No	Yes	No
937	Majdia	0	0	0	2	0	0	0	No	Yes	Yes	Yes	No	Yes	Yes	No
938	Nandighat	0	0	5	1	0	0	0	No	No	Yes	Yes	No	Yes	No	No
939	Sat Sambhuganj	0	0	0	0	0	0	0	No	No	Yes	Yes	No	No	Yes	No
940	Uttar Haradhan	0	0	0	0	0	0	0	No	No	Yes	Yes	No	No	No	No
941	Ananda Dham	0	0	0	0	0	0	0	No	Yes	No	Yes	No	Yes	Yes	No
942	Paschim Noapara	0	0	0	2	0	1	0	No	Yes	No	Yes	No	No	Yes	No
943	Budya Nandapur	0	0	0	3	0	0	0	No	No	No	Yes	No	No	Yes	No
944	Sarkarpur	0	0	0	1	0	0	0	No	No	No	Yes	No	Yes	No	No
945	Paschim Sambhupur	0	0	2	0	0	0	0	No	No	Yes	No	No	No	Yes	No
946	Sibpur	0	0	0	0	0	0	0	No	No	Yes	No	No	Yes	Yes	No
947	Ghol Nadia															
948	Par Niamatpur	0	0	0	350	0	0	0	No	No	Yes	No	No	No	Yes	No

Availability of toilet & others Yes / No				Communication and transport facilities (If amenities available code -Yes is given except for Village Pin Code ,If not available within the village , the distance range code viz; a for < 5 Kms, b for 5-10 Kms and c for 10+ kms of nearest place where facility is available is given).								
Community toilet including bath.	Community toilet excluding bath.	Rural sanitary mart or sanitary hardware outlet available near the village.	Community bio- gas or recycle of waste for productive use.	Post office(PO)	Sub post office (SPO)	Post & Telegraph office (P&TO)	Village Pin Code	Telephones (Land lines)	Public call office (PCO)	Mobile phone coverage	Name of Village	Serial Number
47	48	49	50	51	52	53	54	55	56	57	2	1

No	No	No	No	b	a	b	741249	a	Yes	Yes	Durgapur	908
No	No	No	No	a	a	a		Yes	Yes	Yes	Palitpara	909
No	No	Yes	No	a	a	b	741402	Yes	a	Yes	Doharpar	910
No	No	No	No	a	a	a	741201	Yes	Yes	a	Simaistala	911
No	No	No	No	a	a	a	741201	Yes	Yes	a	Bera Kamgachhi	912
No	No	No	No	a	a	a	741127	Yes	a	Yes	Krishnapur Chak	913
No	No	No	No	a	a	a	741127	Yes	Yes	b	Birnagar (P)	914
No	No	No	No	a	b	a	741254	Yes	a	a	Baharpur	915
No	No	No	No	a	b	b	741501	b	Yes	Yes	Arkhisma	916
No	No	No	No	a	b	a	741501	b	Yes	Yes	Arshikra	917
No	No	No	No	b	b	b	741127	b	Yes	Yes	Radhakantapur	918
No	No	No	No	b	b	b	741127	b	b	Yes	Khisma	919
No	No	No	No	b	a	b	741127	Yes	Yes	b	Gagrakhali	920
No	No	No	No	a	a	a	741121	Yes	Yes	a	Bagrail	921
No	No	No	No	a	a	a	741121	Yes	Yes	a	Mugrail	922
											Jalkar Patuli	923
No	No	No	No	a	Yes	a	741121	Yes	Yes	b	Chandan Daha	924
No	No	No	No	a	a	a	741121	a	a	b	Bara Kulda	925
No	No	No	No	a	a	b	741121	b	b	Yes	Takshali	926
No	No	No	No	b	Yes	b	741127			Yes	Byaspur	927
No	No	No	No	a	a	a	741402	Yes	a	Yes	Kalaighata	928
No	No	No	No	b	Yes	Yes	741402	Yes	Yes	Yes	Habibpur	929
No	No	No	No	b	a	b	741402	Yes	Yes	Yes	Aram Danga	930
Yes	Yes	Yes	No	Yes	Yes	a	741402	Yes	Yes	Yes	Gazipur	931
Yes	Yes	Yes	No	c	Yes	b	741402	Yes	Yes	Yes	Tarapur	932
Yes	Yes	No	No	a	a	b	741201	Yes	a	Yes	Girish Nagar	933
No	No	No	No	b	a	a	741255	Yes	a	Yes	Beleati	934
No	No	Yes	Yes	b	a	b	741255	Yes	Yes	Yes	Mashunda	935
No	No	No	No	a	a	a	741255	a	a	Yes	Dakshin Bishnupur	936
No	No	No	No	a	a	b	741507	b	b	Yes	Majdia	937
No	No	No	No	Yes	b	b	741255	Yes	Yes	Yes	Nandighat	938
No	No	No	No	b	a	c	741245	a	a	Yes	Sat Sambhuganj	939
No	No	No	No	Yes	b	c	741255	Yes	a	Yes	Uttar Haradhan	940
No	No	No	No	b	a	b	741255	Yes	a	Yes	Ananda Dham	941
No	No	Yes	Yes	b	Yes	b	741255	Yes	Yes	Yes	Paschim Noapara	942
No	No	Yes	Yes	c	a	c	741255	Yes	Yes	Yes	Budya Nandapur	943
No	No	Yes	Yes	c	a	c	741255	Yes	Yes	Yes	Sarkarpur	944
No	No	No	No	a	b	b	741255	b	Yes	Yes	Paschim Sambhupur	945
No	No	No	No	a	b	b	741255	b	b	Yes	Sibpur	946
											Ghol Nadia	947
No	No	Yes	No	a	a		741255	a	Yes	Yes	Par Niamatpur	948

Communication and transport facilities (If amenities available code -Yes is given except for Village Pin Code ,If not available within the village , the distance range code viz; a for < 5 Kms, b for 5-10 Kms and c for 10+ kms of nearest place where facility is available is given).													Village connected to highway (If amenities available code viz; a for < 5 Kms, b for 5-10 Kms and c for 10+ kms of nearest place where facility is available is given).			
Serial Number	Name of Village	Internet cafes/ Common service centre (CSC)	Private courier facility	Bus service (Public & Private)	Railway stations	Auto/Modified Autos	Taxis and Vans	Tractors	Cycle-pulled rickshaws(Manual & Machine driven)	Carts driven by animals	Sea /River ferry service	Connected to national highway(NH)	Connected to state highway(SH)	Connected to major district road (MDR)	Connected to others district road	Pucca roads
1	2	58	59	60	61	62	63	64	65	66	67	68	69	70	71	72

908	Durgapur	b	b	a	a	a	a	Yes	Yes	Yes	b	a	a	a	Yes	Yes
909	Palitpara	b	a	a	a	a	a	a	Yes	Yes	a	b	Yes	Yes	c	Yes
910	Doharpar	b	a	Yes	Yes	a	a	Yes	Yes	Yes	a	Yes	a	a	a	Yes
911	Simaistala	a	a	Yes	a	a	Yes	a	Yes	a	a	a	Yes	a	a	Yes
912	Bera Kamgachhi	a	a	Yes	Yes	a	Yes	a	Yes	a	a	a	Yes	a	a	Yes
913	Krishnapur Chak	a	a	a	a	a	Yes	a	Yes	a	a	a	a	a	c	Yes
914	Birnagar (P)	a	a	Yes	a	a	a	a	Yes	a	a	b	Yes			Yes
915	Baharpur	a	a	a	a	c	a	a	Yes	Yes	Yes	c	a	a	a	Yes
916	Arkhisma	b	b	a	b	b	b	a	Yes	a	a	c	c	Yes		a
917	Arshikra	b	b	b	b	b	b	b	Yes	a	b	c	c	Yes		a
918	Radhakantapur	a	b	a	b	c	a	b	Yes	a	Yes	c	c			Yes
919	Khisma	b	b	a	b	c	a	b	Yes	a	b	c	c	Yes		Yes
920	Gagrakhali	b	b	b	b	b	b	b	b	Yes	c	c				b
921	Bagrail	a	a	a	a	a	a	a	a	Yes	a	b				a
922	Mugrail	a	a	a	a	b	a	c	a	a	c	c				Yes
923	Jalkar Patuli															
924	Chandan Daha	a	a	a	a	b	a	c	Yes	b	c					Yes
925	Bara Kulta	a	a	a	a	a	a	c	a	c	a	c				Yes
926	Takshali	c	c	a	b	b	a	b	Yes	a	b	c	c			Yes
927	Byaspur	c	b	a	b	c	a	a	Yes	Yes	b	c	c			b
928	Kalaighata	a	a	a	a	c	a	b	Yes	a	Yes	a	a	a	Yes	Yes
929	Habibpur	a	a	Yes	a	a	Yes	b	Yes	Yes	a	Yes		a	Yes	Yes
930	Aram Danga	b	b	a	b	c	a	b	Yes	Yes	a	a	b	b	Yes	Yes
931	Gazipur	a	c	a	c	a	Yes	Yes	Yes	Yes	Yes	a	a	a	a	Yes
932	Tarapur	c	c	Yes	b	b	Yes	b	Yes	Yes	Yes	Yes	b	b	b	Yes
933	Girish Nagar	a	b	a	b	c	Yes	a	Yes	Yes	a	b	b	b	b	Yes
934	Beleati	b	b	a	b	b	a	c	Yes	Yes	a	a	a	c	Yes	Yes
935	Mashunda	a	b	a	b	c	a	Yes	Yes	Yes	Yes	b			a	Yes
936	Dakshin Bishnupur	b	b	a	b	c	a	b	Yes	Yes	a	b	b	c	Yes	Yes
937	Majdia	b	b	b	b	b	b	c	Yes	Yes	Yes	b	b	c	Yes	Yes
938	Nandighat	b	b	b	b	b	Yes	Yes	Yes	Yes	a				Yes	Yes
939	Sat Sambhuganj	c	c	a	c	c	Yes	Yes	Yes	Yes	a				Yes	Yes
940	Uttar Haradhan	c	c	c	c	c	c	Yes	Yes	Yes	a				Yes	Yes
941	Ananda Dham	a	b	a	c	c	a	Yes	Yes	Yes	Yes	b			a	a
942	Paschim Noapara	Yes	b	Yes	c	c	a	Yes	Yes	Yes	a	b			Yes	Yes
943	Budya Nandapur	Yes	c	Yes	c	c	a	Yes	Yes	Yes	a	c			Yes	Yes
944	Sarkarpur	a	c	a	c	c	a	Yes	Yes	Yes	a	c			a	a
945	Paschim Sambhupur	b	b	b	b	b	a	Yes	Yes	Yes	Yes				Yes	Yes
946	Sibpur	b	b	b	b	b	b	Yes	Yes	Yes	Yes				Yes	a
947	Ghol Nadia															
948	Par Niamatpur	b	Yes	b	Yes	Yes	Yes	Yes	Yes	Yes	a	b	a		Yes	Yes

ys,village roads, banks & credit societies
 :-Yes is given, If not available within the
 code viz; a for < 5 Kms, b for 5-10 Kms
 place where facility is available is given).

Availability of miscellaneous facilities (If amenities available code -Yes is given, If not
 available within the village , the distance range code viz; a for < 5 Kms, b for 5-10 Kms
 and c for 10+ kms of nearest place where facility is available is given).

Kutchcha roads	Water bounded macadam(WBM) roads	Navigable waterway (river/canal)(NW)	Footpaths (FP)	Commercial & Co-operative Banks	ATM	Agricultural Credit Societies	Self-Help Group (SHG)	Public distribution system (PDS) shop	Mandis / Regular market	Weekly Haat	Agricultural marketing society	Integrated Child Development Scheme (Nutritional Centres)	Anganwadi Centre (Nutritional Centres)	Others (Nutritional Centres)	Name of Village	Serial Numbr
73	74	75	76	77	78	79	80	81	82	83	84	85	86	87	2	1

Yes	c		Yes	a	b	c	Yes	b	b	a	a	b	Yes	Yes	Durgapur	908
Yes	Yes	b	Yes	a	b	c	Yes	Yes	c	Yes	Yes	Yes	Yes	Yes	Palitpara	909
Yes	b	Yes	Yes	a	a	c	Yes	b	c	a	a	b	Yes	Yes	Doharpar	910
Yes	a		Yes	a	a	c	a	a	c	a	a	a	Yes	Yes	Simaistala	911
Yes	Yes		Yes	a	a	Yes	Yes	Yes	b	Yes	Yes	Yes	Yes	Yes	Bera Kamgachhi	912
Yes	Yes	a	Yes	a	a	c	Yes	a	c	a	a	a	Yes	Yes	Krishnapur Chak	913
Yes	Yes	a	Yes	a	a	Yes	Yes	Yes	c	a	Yes	Yes	Yes	Yes	Birnagar (P)	914
Yes	Yes		Yes	a	a	c	a	a	c	a	a	c	a	Yes	Baharpur	915
Yes			Yes	b	b	c	Yes	Yes	c	Yes	Yes	Yes	Yes	Yes	Arkhisma	916
Yes			Yes	a	b	c	Yes	Yes	c	Yes	Yes	Yes	Yes	Yes	Arshikra	917
Yes	Yes		Yes	Yes	b	c	Yes	Yes	c	Yes	Yes	Yes	Yes	Yes	Radhakantapur	918
Yes	Yes		Yes	b	b	Yes	Yes	Yes	c	Yes	Yes	Yes	Yes	Yes	Khisma	919
Yes			Yes	b	b	c	Yes	Yes	c	b	b	Yes	Yes	Yes	Gagrakhali	920
Yes			Yes	a	a	c	Yes	Yes	c	Yes	Yes	Yes	Yes	Yes	Bagrail	921
Yes	Yes		Yes	a	a	c	Yes	Yes	c	Yes	Yes	Yes	Yes	Yes	Mugrail	922
															Jalkar Patuli	923
Yes	Yes		Yes	a	a	c	Yes	Yes	c	Yes	Yes	Yes	Yes	Yes	Chandan Daha	924
Yes			Yes	a	a	c	Yes	Yes	c	Yes	Yes	Yes	Yes	Yes	Bara Kulta	925
Yes			Yes	b	b	c	Yes	Yes	c	Yes	Yes	Yes	Yes	Yes	Takshali	926
Yes	Yes		Yes	b	c	c	Yes	Yes	c	Yes	Yes	Yes	Yes	Yes	Byaspur	927
Yes	Yes	c	Yes	a	a	Yes	Yes	a	c	a	b	a	Yes	Yes	Kalaighata	928
Yes	Yes	c	Yes	b	b	Yes	Yes	Yes	c	Yes	Yes	a	Yes	Yes	Habibpur	929
Yes	Yes	c	a	b	b	c	Yes	a	c	b	c	b	Yes	Yes	Aram Danga	930
Yes	Yes	b	Yes	c	c	c	Yes	Yes	Yes	Yes	Yes	Yes	Yes	Yes	Gazipur	931
Yes	Yes	Yes	Yes	b	b	c	Yes	Yes	c	Yes	Yes	Yes	Yes	Yes	Tarapur	932
Yes	Yes	Yes	Yes	b	b	c	Yes	Yes	c	Yes	Yes	Yes	Yes	Yes	Girish Nagar	933
Yes	Yes	c	Yes	b	b	c	Yes	a	c	b	c	b	Yes	Yes	Beleati	934
Yes	a	Yes	Yes	Yes	b	c	Yes	Yes	c	Yes	b	b	Yes	Yes	Mashunda	935
Yes	Yes	c	Yes	b	b	c	Yes	Yes	c	b	c	b	Yes	Yes	Dakshin Bishnupur	936
Yes	Yes	c	Yes	b	b	c	Yes	Yes	c	Yes	Yes	a	Yes	Yes	Majdia	937
Yes	a	a	Yes	b	b	Yes	Yes	Yes	c	c	Yes	Yes	Yes	Yes	Nandighat	938
Yes				a	c	c	Yes	a	c	Yes	Yes	a	Yes	Yes	Sat Sambhuganj	939
Yes	b	b	b	c	c	c	Yes	a	c	b	c	Yes	Yes	Yes	Uttar Haradhan	940
Yes				a	b	b	a	Yes	c	Yes	Yes	b	Yes	Yes	Ananda Dham	941
Yes	a	a	Yes	Yes	b	b	Yes	Yes	Yes	Yes	Yes	b	Yes	Yes	Paschim Noapara	942
Yes			Yes	a	c	c	Yes	Yes	Yes	Yes	Yes	c	Yes	Yes	Budya Nandapur	943
Yes			a	a	c	c	Yes	Yes	c	Yes	Yes	Yes	Yes	Yes	Sarkarpur	944
Yes	b	b	Yes	b	b	Yes	Yes	Yes	c	c	c	Yes	Yes	Yes	Paschim Sambhupur	945
Yes	b	a	b	b	b	c	Yes	a	c	c	b	Yes	Yes	Yes	Sibpur	946
															Ghol Nadia	947
Yes	Yes	a	Yes	a	b	c	Yes	Yes	Yes	Yes	Yes	Yes	Yes	Yes	Par Niamatpur	948

Availability of miscellaneous facilities (If amenities available code -Yes is given, If not available within the village , the distance range code viz; a for < 5 Kms, b for 5-10 Kms and c for 10+ kms of nearest place where facility is available is given).												Availability of electricity (Yes/No)			
Serial Number	Name of Village	ASHA (Accredited Social Health Activist)	Community centre with/without TV	Sports Field,	Sports Club / Recreation Centre	Cinema / Video Hall	Public Library	Public Reading Room	Newspaper Supply	Assembly Polling station	Birth & Death Registration Office	Power Supply for Domestic Use (ED)	Power Supply for Agricultural Use (EAG)	Power Supply for Commercial Use (EC)	Power Supply for All Uses (EA)
1	2	88	89	90	91	92	93	94	95	96	97	98	99	100	101

908	Durgapur	Yes	a	Yes	Yes	Yes	Yes	Yes	Yes	Yes	a	Yes	Yes	Yes	Yes
909	Palitpara	Yes	Yes	Yes	Yes	Yes	Yes	Yes	Yes	Yes	Yes	Yes	Yes	Yes	Yes
910	Doharpar	Yes	a	a	Yes	b	Yes	c	Yes	Yes	a	Yes	Yes	Yes	Yes
911	Simaistala	Yes	a	Yes	a	a	a	a	Yes	a	Yes	Yes	Yes	Yes	Yes
912	Bera Kamgachhi	Yes	Yes	Yes	a	a	a	a	Yes	a	Yes	Yes	Yes	Yes	Yes
913	Krishnapur Chak	Yes	a	Yes	a	a	a	a	Yes	a	Yes	Yes	Yes	Yes	Yes
914	Birnagar (P)	Yes	Yes	Yes	Yes	a	a	Yes	Yes	Yes	a	Yes	Yes	Yes	Yes
915	Baharpur	Yes	a	a	a	a	a	a	Yes	a	Yes	Yes	Yes	Yes	Yes
916	Arkhisma	Yes	Yes	Yes	Yes	Yes	Yes	Yes	Yes	Yes	b	Yes	No	No	No
917	Arshikra	Yes	Yes	Yes	Yes	Yes	Yes	Yes	Yes	Yes	Yes	Yes	No	No	No
918	Radhakantapur	Yes	Yes	Yes	Yes	Yes	Yes	Yes	Yes	Yes	Yes	Yes	No	No	No
919	Khisma	Yes	Yes	Yes	Yes	Yes	Yes	Yes	Yes	Yes	b	Yes	No	No	No
920	Gagrakhali	Yes	b	b	b	b	b	b	Yes	Yes	a	Yes	Yes	Yes	Yes
921	Bagrail	Yes	Yes	Yes	Yes	Yes	Yes	Yes	Yes	Yes	Yes	Yes	Yes	Yes	Yes
922	Mugrail	Yes	Yes	Yes	Yes	Yes	Yes	Yes	Yes	Yes	Yes	Yes	Yes	Yes	Yes
923	Jalkar Patuli														
924	Chandan Daha	Yes	Yes	Yes	Yes	Yes	Yes	Yes	Yes	Yes	Yes	Yes	Yes	Yes	Yes
925	Bara Kulta	Yes	Yes	Yes	Yes	Yes	Yes	Yes	Yes	Yes	Yes	Yes	Yes	Yes	Yes
926	Takshali	Yes	Yes	Yes	Yes	Yes	Yes	Yes	Yes	Yes	Yes	Yes	No	No	No
927	Byaspur	Yes	Yes	Yes	Yes	Yes	Yes	Yes	Yes	Yes	a	Yes	No	No	No
928	Kalaighata	b	a	Yes	Yes	a	a	a	Yes	Yes	a	Yes	Yes	Yes	Yes
929	Habibpur	a	a	Yes	Yes	b	Yes	Yes	Yes	Yes	Yes	Yes	Yes	Yes	Yes
930	Aram Danga	b	b	a	a	b	a	a	Yes	a	a	Yes	Yes	No	No
931	Gazipur	Yes	Yes	Yes	Yes	Yes	Yes	Yes	Yes	Yes	Yes	Yes	Yes	Yes	Yes
932	Tarapur	Yes	Yes	Yes	Yes	Yes	Yes	Yes	Yes	Yes	Yes	Yes	Yes	Yes	Yes
933	Girish Nagar	Yes	Yes	a	Yes	Yes	Yes	Yes	Yes	Yes	Yes	Yes	Yes	Yes	Yes
934	Beleati	b	b	a	a	b	a	a	Yes	Yes	Yes	Yes	Yes	No	No
935	Mashunda	Yes	Yes	Yes	Yes	b	Yes	Yes	Yes	Yes	a	Yes	Yes	Yes	Yes
936	Dakshin Bishnupur	b	b	b	Yes	b	a	a	Yes	Yes	a	Yes	Yes	Yes	Yes
937	Majdia	b	b	a	a	b	b	b	Yes	Yes	b	Yes	Yes	No	No
938	Nandighat	Yes	b	Yes	Yes	b	b	b	Yes	Yes	a	Yes	Yes	Yes	Yes
939	Sat Sambhuganj	Yes	Yes	a	Yes	Yes	Yes	Yes	Yes	a	Yes	Yes	Yes	No	No
940	Uttar Haradhan	Yes	c	Yes	Yes	b	b	b	Yes	a	b	Yes	Yes	No	No
941	Ananda Dham	Yes	Yes	Yes	Yes	b	Yes	Yes	Yes	a	a	Yes	Yes	Yes	Yes
942	Paschim Noapara	Yes	Yes	Yes	Yes	b	Yes	Yes	Yes	Yes	Yes	Yes	Yes	Yes	Yes
943	Budya Nandapur	Yes	Yes	Yes	Yes	c	Yes	Yes	Yes	Yes	Yes	Yes	Yes	Yes	Yes
944	Sarkarpur	Yes	Yes	Yes	Yes	c	Yes	Yes	Yes	Yes	Yes	Yes	Yes	Yes	Yes
945	Paschim Sambhupur	Yes	Yes	Yes	Yes	b	b	b	Yes	Yes	b	Yes	Yes	Yes	Yes
946	Sibpur	Yes	b	a	a	b	Yes	b	Yes	a	b	Yes	Yes	Yes	Yes
947	Ghol Nadia														
948	Par Niamatpur	Yes	Yes	Yes	Yes	Yes	Yes	Yes	Yes	Yes	Yes	Yes	Yes	Yes	Yes

Nearest Town		Land Use							
		Area under different types of land use (in hectares rounded up to one decimal place)							
Name	Distance range code i.e. a for < 5 Kms, b for 5-10 Kms and c for 10+ kms .	Forests	Area under Non-agricultural Uses	Barren and Un-cultivable land	Permanent Pastures and Other Grazing Lands	Land Under Miscellaneous Tree Crops etc.	Culturable Waste Land	Name of Village	Serial Number
102	103	104	105	106	107	108	109	2	1

RANAGHAT	c	0	42.1	0	0	0	0	Durgapur	908
		0	350	0	0	0	0	Palitpara	909
RANAGHAT	b	0	1.2	0	0	0	0	Doharpar	910
RANAGHAT	b	0	20.8	0	0	0	0	Simaistala	911
RANAGHAT	b	0	26.5	0	0	0	0	Bera Kamgachhi	912
RANAGHAT	b	0	14.8	0	0	0	0.6	Krishnapur Chak	913
RANAGHAT	b	0	488.9	0	0	0	0	Birmagar (P)	914
RANAGHAT	c	0	60.7	0	0	0	1	Baharpur	915
RANAGHAT	c	0	13	0	0	0	4.4	Arkhisma	916
RANAGHAT	c	0	13	0	0	0	17	Arshikra	917
RANAGHAT	c	0	122.6	0	0	0	0	Radhakantapur	918
RANAGHAT	c	106	15	0	0	0	0	Khisma	919
RANAGHAT	c	0	13.2	0	0	0	0	Gagrakhali	920
RANAGHAT	c	0	37.8	0	0	0	0	Bagrail	921
KRISHNANAGAR	c	0	0	0	0	0	0	Mugrail	922
		0	60.3	0	0	0	0	Jalkar Patuli	923
RANAGHAT	c	0	33.5	0	0	0	0	Chandan Daha	924
RANAGHAT	c	0	71.2	0	0	0	0	Bara Kulta	925
BADKULLA	b	0	45	0	0	0	0.4	Takshali	926
RANAGHAT	c	0	17.3	0	0	0	0	Byaspur	927
RANAGHAT	a	0	1.8	0	0	0	0	Kalaighata	928
RANAGHAT	b	0	6.3	0	0	0	0	Habibpur	929
RANAGHAT	b	0	6	0	0	0	0.5	Aram Danga	930
RANAGHAT	c	0	162.3	0	0	0	6.3	Gazipur	931
RANAGHAT	c	0	108.5	0	0	0	4.4	Tarapur	932
RANAGHAT	c	0	15	0	0	0	0.7	Girish Nagar	933
RANAGHAT	b	0	204	0	0	0	0	Beleati	934
RANAGHAT	b	0	22.6	0	0	0	0	Mashunda	935
RANAGHAT	b	0	11.2	0	0	0	2.6	Dakshin Bishnupur	936
RANAGHAT	a	0	80.3	0	0	0	0	Majdia	937
RANAGHAT	b	0	35.9	0	0	0	0	Nandighat	938
RANAGHAT	b	0	0	0	0	0	0	Sat Sambhuganj	939
RANAGHAT	b	0	3.4	0	0	0	0	Uttar Haradhan	940
RANAGHAT	c	0	21.4	0	0	0	0	Ananda Dham	941
RANAGHAT	c	0	100	0	0	0	0	Paschim Noapara	942
RANAGHAT	c	0	14	0	0	0	0	Budya Nandapur	943
RANAGHAT	c	0	8	0	0	0	0	Sarkarpur	944
RANAGHAT	c	0	40.5	0	0	0	0	Paschim Sambhupur	945
RANAGHAT	c	0	14.2	0	0	0	0	Sibpur	946
KRISHNAGAR	b	0	8.1	0	0	0	0	Ghol Nadia	947
RANAGHAT	c	0	94.6	0	0	0	3.2	Par Niamatpur	948

Land Use											
Area under different types of land use (in hectares rounded up to one decimal place)							Area irrigated by source (in hectare).				
Serial Number	Name of Village	Fallow lands other than current fallows	Current Fallows	Net Area Sown	Total Irrigated Land Area	Total Un-irrigated Land Area	Canals (C)	Wells/Tube-wells(W/TW)	Tanks/Lakes(T/L)	Water Falls(WF)	Others(O)
1	2	110	111	112	113	114	115	116	117	118	119

908	Durgapur	0	0	123.5	121.6	1.9	0	16.6	0	0	105
909	Palitpara	0	0	0	0	0	0	0	0	0	0
910	Doharpar	0	0	101.7	81.3	20.3	13	50	18.3	0	0
911	Simaistala	0	0	4.3	4	0.3	0	4	0	0	0
912	Bera Kamgachhi	0	0	61	41	20	0	41	0	0	0
913	Krishnapur Chak	0	0	36	22	14	0	22	0	0	0
914	Birnagar (P)	0	0	401.4	393	8.4	0	393	0	0	0
915	Baharpur	0	0	120	90	30	90	0	0	0	0
916	Arkhisma	0	0	94.3	83.6	10.7	83.6	0	0	0	0
917	Arshikra	0	0	51	51	0	51	0	0	0	0
918	Radhakantapur	0	0	288.1	230.4	57.7	230.4	0	0	0	0
919	Khisma	0	0	550.2	500	50.2	500	0	0	0	0
920	Gagrakhali	0	0	41	38	3	38	0	0	0	0
921	Bagrail	0	0	72	66	6	66	0	0	0	0
922	Mugrail	0	0	86.1	68	18.1	68	0	0	0	0
923	Jalkar Patuli	0	0	0	0	0	0	0	0	0	0
924	Chandan Daha	0	0	102	96	6	96	0	0	0	0
925	Bara Kulta	0	0	107.4	102.4	5	102.4	0	0	0	0
926	Takshali	0	0	165	150	15	150	0	0	0	0
927	Byaspur	0	0	244	230	14	230	0	0	0	0
928	Kalaighata	0	0	149.9	120	30	0	118	0	0	2
929	Habibpur	0	0	537.6	430	107.6	0	430	0	0	0
930	Aram Danga	0	0	35	26.8	8.2	0	26.8	0	0	0
931	Gazipur	0	0	385	300	85	0	300	0	0	0
932	Tarapur	0	0	265	210	55	0	210	0	0	0
933	Girish Nagar	0	0	31	24	7	0	24	0	0	0
934	Beleati	0	0	45.8	31.4	14.4	0	31.4	0	0	0
935	Mashunda	0	0	94.7	89.7	5	0	89.7	0	0	0
936	Dakshin Bishnupur	0	0	211.9	130.3	81.6	0	130.3	0	0	0
937	Majdia	0	0	431	228.2	202.8	0	225.2	0	0	3
938	Nandighat	0	0	145	125	20	0	125	0	0	0
939	Sat Sambhuganj	0	0	32	30	2	0	30	0	0	0
940	Uttar Haradhan	0	0	35	30	5	0	30	0	0	0
941	Ananda Dham	0	0	136	86	50	0	86	0	0	0
942	Paschim Noapara	0	0	255.7	96.8	158.9	0	96.8	0	0	0
943	Budya Nandapur	0	0	48	28	20	0	28	0	0	0
944	Sarkarpur	0	0	37.5	34.5	3	0	34.5	0	0	0
945	Paschim Sambhupur	0	0	55	51	4	0	51	0	0	0
946	Sibpur	0	0	34	31	3	0	31	0	0	0
947	Ghol Nadia	0	0	12.2	0	12.2	0	0	0	0	0
948	Par Niamatpur	0	0	172	160	12	160	0	0	0	0

Name of three most important commodities manufactured			Name of Village	Serial Number
First	Second	Third		
120	121	122	2	1

Rice

Durgapur	908
Palitpara	909
Doharpar	910
Simaistala	911
Bera Kamgachhi	912
Krishnapur Chak	913
Birnagar (P)	914
Baharpur	915
Arkhisma	916
Arshikra	917
Radhakantapur	918
Khisma	919
Gagrakhali	920
Bagrail	921
Mugrail	922
Jalkar Patuli	923
Chandan Daha	924
Bara Kulta	925
Takshali	926
Byaspur	927
Kalaighata	928
Habibpur	929
Aram Danga	930
Gazipur	931
Tarapur	932
Girish Nagar	933
Beleati	934
Mashunda	935
Dakshin Bishnupur	936
Majdia	937
Nandighat	938
Sat Sambhuganj	939
Uttar Haradhan	940
Ananda Dham	941
Paschim Noapara	942
Budya Nandapur	943
Sarkarpur	944
Paschim Sambhupur	945
Sibpur	946
Ghol Nadia	947
Par Niamatpur	948

Census of India 2011
Amenities and Land use

Serial Number	Name of Village	Location code no.	Total area of the village (in hectares rounded up to one decimal place)	Total population (2011 census)	Number of households (2011 census)	Number of educational amenities availab village , the distance range code viz; a for for 10+ kms of nearest place where fa							
						Pre-Primary school (PP)	Primary school (P)	Middle school (M)	Secondary School (S)	Senior Secondary school (SS)	Degree college of arts science & commerce (ASC)	Engineering college(EC)	Medical college (MC)
1	2	3	4	5	6	7	8	9	10	11	12	13	14
949	Dakshin Haradhan	322025	193.6	143	33	2	2	a	a	b	b	c	c
950	Gurpara	322026	152.6	983	230	1	1	a	a	b	b	c	c
951	Nakadi	322027	20.4	260	67	1	1	a	a	a	b	c	
952	Jagapur	322028	155.3	1713	388	1	1	a	a	a	b	c	c
953	Ukhil Nara	322029	212	6572	1551	4	4	1	1	1	b	c	c
954	Niamatpur	322030	61.1	1164	274	1	1	a	a	a	b	c	c
955	Gilapol	322031	52.5	388	102	1	1	a	a	a	b	c	c
956	Ghora Gachha	322032	103.5	1062	272	1	1	a	a	a	b	c	c
957	Briddhakol	322033	58.9	1246	262	1	1	a	a	a	a	c	c
958	Kayet Para	322034	115.8	2846	655	2	2	a	a	a	b	c	c
959	Sundalpur Char	322035	539.9	4642	1202	3	3	1	1	a	c		
960	Char Sripur	322036	34	209	53	b	a		a	a	c		
961	Gosair Char	322037	218.1	1844	469	2	2		a	a	c		
962	Char Gaur Nagar	322038	174.8	0	0								
963	Jhau Mahal	322039	72.4	471	133	1	1	1	1	b	c	c	c
964	Suresh Nagar	322040	322.9	1960	521	2	2		a	a	c	b	c
965	Chak Noapara	322041	866.4	0	0								
966	Baikunthapur	322042	13.4	127	33	b	a		a	a	a	c	b
967	Char Rasulpur	322043	70.7	0	0								
Block T O T A L :			11788.6	120847	29247	93	91	19	10	6	0	0	0

- Village Directory

(As in 2009)

le. (If not available within the < 5 Kms, b for 5-10 Kms and c facility is available is given).						Number of Medical Amenities available. (If not available within the village , the distance range code viz; a for < 5 Kms, b for 5-10 Kms and c for 10+ kms of nearest place where facility is available is given).																																																																																																											
Management institute (MI)	Polytechnic (Pt)	Vocational training school /ITI	Non-formal training centre (NFTC)	Special school for disabled (SSD)	Others (specify)	Community health centre (CHC)	Primary health centre (PHC)	Primary health sub centre (PHS)	Maternity and child welfare centre (MCWC)	T.B. clinic (TBC)	Hospital-allopathic (HA)	Hospital-alternative medicine (HO)	Dispensary (D)	Veterinary hospital (VH)	Mobile health clinic (MHC)	Family welfare centre (FWC)	Name of Village	Serial Number																																																																																															
15	16	17	18	19	20	21	22	23	24	25	26	27	28	29	30	31	2	1																																																																																															
c	c	c	c	c		a	a	a	b	c	b	c	b	b	b	a	Dakshin Haradhan	949																																																																																															
c	c	c	c	c		b	c	a	b	c	b	b	b	b	b	b	Gurpara	950																																																																																															
				1	1	b	2	b	b	b	b	b	a	b	2	2	Nakadi	951																																																																																															
c	c	c	b	c		3	b	b	b	b	b	b	b	b		b	Jagapur	952																																																																																															
c	c	c	b	b		b	b	a	b	b	b	b	b	b		b	Ukhil Nara	953																																																																																															
c	c	c	b	c		1	c	b	1	b	b	b	b	b		b	Niamatpur	954																																																																																															
c	c	c	b	c		b	b	a	b	b	b	b	b	b		b	Gilapol	955																																																																																															
c	c	c	c	b		b	b	b	b	c	b	b	b	b	b	b	Ghora Gachha	956																																																																																															
c	c	c	c	c		a	a	a	a	c	a	a	a	b	b	a	Briddhakol	957																																																																																															
c	c	c	c	c		a	c	a	a	c	a	c	b	b	b	a	Kayet Para	958																																																																																															
							c	a			c			c			Sundalpur Char	959																																																																																															
							c	a			c			c			Char Sripur	960																																																																																															
							c	a			c			c			Gosair Char	961																																																																																															
																	Char Gaur Nagar	962																																																																																															
c	c	c	c				a	a		b	b			1	a		Jhau Mahal	963																																																																																															
c	c	c	c	c		a	a	a	b	b	b	b	a	b	b	b	Suresh Nagar	964																																																																																															
																	Chak Noapara	965																																																																																															
	c	c					a	a	a		a						Baikunthapur	966																																																																																															
																	Char Rasulpur	967																																																																																															
0						0						1						0						1						5						3						6						14						3						2						2						2						4						2						4						4						5						: Block T O T A L					

Serial Number	Name of Village	Number of Non-Government Medical Amenities available.							Availability of drinking water - Yes / No							
		Charitable non Govt. hospital/Nursing home.	Medical practitioner with MBBS Degree	Medical practitioner with other degree	Medical practitioner with no degree	Traditional practitioner and faith healer	Medicine Shop	Others	Tap water (Treated/Untreated)	Well water (Covered / Uncovered well)	Hand Pump	Tube wells / Bore well	Spring	River / Canal	Tank / Pond / Lake	Others
1	2	32	33	34	35	36	37	38	39	40	41	42	43	44	45	46
949	Dakshin Haradhan	0	0	0	0	0	0	0	No	No	Yes	Yes	No	No	Yes	No
950	Gurpara	0	0	0	0	0	0	0	No	No	Yes	Yes	No	No	Yes	No
951	Nakadi	0	0	0	0	0	0	0	No	No	Yes	No	No	No	Yes	No
952	Jagapur	0	0	0	0	0	0	0	No	No	Yes	No	No	No	Yes	No
953	Ukhil Nara	0	0	2	0	0	0	0	No	No	Yes	Yes	No	No	Yes	No
954	Niamatpur	0	0	0	2	0	0	0	No	No	Yes	Yes	No	No	No	No
955	Gilapol	0	0	0	0	0	0	0	No	No	Yes	Yes	No	No	Yes	No
956	Ghora Gachha	0	0	0	1	0	0	0	Yes	No	Yes	Yes	No	No	Yes	No
957	Briddhakol	0	3	2	0	0	1	0	Yes	No	Yes	Yes	No	Yes	Yes	No
958	Kayet Para	0	0	0	4	0	0	0	Yes	No	Yes	Yes	No	No	Yes	No
959	Sundalpur Char	0	0	0	1	0	0	0	No	No	No	Yes	No	No	Yes	No
960	Char Sripur	0	0	0	0	0	0	0	No	No	No	Yes	No	Yes	No	No
961	Gosair Char	0	0	0	2	0	0	0	No	No	No	Yes	No	Yes	Yes	No
962	Char Gaur Nagar															
963	Jhau Mahal	0	0	0	0	0	0	0	No	No	No	Yes	No	No	No	No
964	Suresh Nagar	0	0	0	0	0	0	0	No	No	No	Yes	No	No	Yes	No
965	Chak Noapara															
966	Baikunthapur	0	0	0	0	0	0	0	No	No	No	Yes	No	No	No	No
967	Char Rasulpur															
Block T O T A L :		0	10	13	380	2	7	0	6	5	36	42	0	15	32	0

Availability of toilet & others Yes / No				Communication and transport facilities (If amenities available code -Yes is given except for Village Pin Code ,If not available within the village , the distance range code viz; a for < 5 Kms, b for 5-10 Kms and c for 10+ kms of nearest place where facility is available is given).								
Community toilet including bath.	Community toilet excluding bath.	Rural sanitary mart or sanitary hardware outlet available near the village.	Community bio- gas or recycle of waste for productive use.	Post office(PO)	Sub post office (SPO)	Post & Telegraph office (P&TO)	Village Pin Code	Telephones (Land lines)	Public call office (PCO)	Mobile phone coverage	Name of Village	Serial Number
47	48	49	50	51	52	53	54	55	56	57	2	1
No	No	No	No	Yes	b	b	741255	Yes	a	Yes	Dakshin Haradhan	949
No	No	No	No	a	b	b	741255	a	a	Yes	Gurpara	950
No	No	Yes	No	a	a	a	741247	a	a	Yes	Nakadi	951
No	No	Yes	No	a	a	a	741402	Yes	a	Yes	Jagapur	952
No	No	Yes	No	a	a	a	741247	Yes	Yes	Yes	Ukhil Nara	953
No	No	Yes	No	a	a	a	741255	Yes	Yes	Yes	Niamatpur	954
No	No	Yes	No	a	a	a	741253	Yes	Yes	Yes	Gilapol	955
No	No	No	No	a	a	b	741245	a	a	Yes	Ghora Gachha	956
No	No	No	No	a	a	b	741255	Yes	Yes	Yes	Briddhakol	957
No	No	No	No	a	a	b	741255	Yes	a	Yes	Kayet Para	958
No	No	Yes	Yes	c	c	c	741201	Yes	Yes	Yes	Sundalpur Char	959
No	No	No	No	c	a	c	741201	a	a	Yes	Char Stripur	960
No	No	Yes	No	c	a	c	741255	Yes	Yes	Yes	Gosair Char	961
											Char Gaur Nagar	962
Yes	Yes	Yes	No			c	741402	Yes	Yes	Yes	Jhau Mahal	963
Yes	Yes	Yes	No	a	a	c	741402	Yes	b	Yes	Suresh Nagar	964
											Chak Noapara	965
Yes	Yes	Yes	No	a		b	741255	Yes	a	Yes	Baikunthapur	966
											Char Rasulpur	967
6	6	18	5	4	6	1	54	36	30	46	: Block T O T A L	

Communication and transport facilities (If amenities available code -Yes is given except for Village Pin Code ,If not available within the village , the distance range code viz; a for < 5 Kms, b for 5-10 Kms and c for 10+ kms of nearest place where facility is available is given).													Village connected to highway (If amenities available code viz; a for < 5 Kms, b for 5-10 Kms and c for 10+ kms of nearest place where facility is available is given).			
Serial Number	Name of Village	Internet cafes/ Common service centre (CSC)	Private courier facility	Bus service (Public & Private)	Railway stations	Auto/Modified Autos	Taxis and Vans	Tractors	Cycle-pulled rickshaws(Manual & Machine driven)	Carts driven by animals	Sea /River ferry service	Connected to national highway(NH)	Connected to state highway(SH)	Connected to major district road (MDR)	Connected to others district road	Pucca roads
1	2	58	59	60	61	62	63	64	65	66	67	68	69	70	71	72
949	Dakshin Haradhan	b	b	b	b	b	b	b	Yes	Yes	Yes				Yes	Yes
950	Gurpara	b	b	b	b	b	b	b	Yes	Yes	b				Yes	a
951	Nakadi	a	a	b	a	Yes	Yes	Yes	Yes	Yes	a	b	a		Yes	Yes
952	Jagapur	a	Yes	b	a	c	Yes	Yes	Yes	Yes	a	b	a		a	Yes
953	Ukhil Nara	a	Yes	b	a	Yes	Yes	Yes	Yes	Yes	a	a			Yes	Yes
954	Niamatpur	a	a	b	a	Yes	Yes	Yes	Yes	Yes	a	b			Yes	Yes
955	Gilapol	a	Yes	b	a	Yes	Yes	Yes	Yes	a	a	b	a		Yes	Yes
956	Ghora Gachha	b	b	a	b	b	a	a	Yes	a	a				Yes	Yes
957	Briddhakol	b	b	a	b	a	a	a	Yes	Yes	a				Yes	Yes
958	Kayet Para	a	b	b	b	a	a	a	Yes	Yes	a				Yes	Yes
959	Sundalpur Char	Yes	c	Yes	c	c	a	Yes	Yes	Yes	a	c			Yes	Yes
960	Char Sripur	a	c	a	c	c	a	a	Yes	a	b	c			a	a
961	Gosair Char	a	c	a	c	c	a	Yes	Yes	Yes	a	c			a	a
962	Char Gaur Nagar															
963	Jhau Mahal	c	b	b	c	c	Yes	Yes	Yes	Yes	Yes	b	b	b	b	Yes
964	Suresh Nagar	c	b	a	c	c	a	Yes	Yes	Yes	b	b	b	b	b	a
965	Chak Noapara															
966	Baikunthapur	c	c	b	c	c	Yes	Yes	Yes	Yes	Yes	c	c	c	c	Yes
967	Char Rasulpur															
Block T O T A L :		3	4	9	3	5	17	24	51	39	13	2	4	4	25	43

ys,village roads, banks & credit societies :-Yes is given, If not available within the code viz; a for < 5 Kms, b for 5-10 Kms place where facility is available is given).							Availability of miscellaneous facilities (If amenities available code -Yes is given, If not available within the village , the distance range code viz; a for < 5 Kms, b for 5-10 Kms and c for 10+ kms of nearest place where facility is available is given).											
Kutchcha roads	Water bounded macadam(WBM) roads	Navigable waterway (river/canal)(NW)	Footpaths (FP)	Commercial & Co-operative Banks	ATM	Agricultural Credit Societies	Self-Help Group (SHG)	Public distribution system (PDS) shop	Mandis / Regular market	Weekly Haat	Agricultural marketing society	Integrated Child Development Scheme (Nutritional Centres)	Anganwadi Centre (Nutritional Centres)	Others (Nutritional Centres)	Name of Village	Serial Numbr		
73	74	75	76	77	78	79	80	81	82	83	84	85	86	87	2	1		
Yes	b	b	b	b	b	b	Yes	a	c	c	b	Yes	Yes	Yes	Dakshin Haradhan	949		
Yes	a	a	a	b	b	c	Yes	a	c	c	b	Yes	Yes	Yes	Gurpara	950		
Yes	Yes	a	Yes	a	b	c	Yes	Yes	b	Yes	Yes	Yes	Yes	Yes	Nakadi	951		
Yes		a	Yes			b	Yes	Yes	c	c	Yes	Yes	Yes	Yes	Jagapur	952		
Yes		a	Yes	a	b	Yes	Yes	Yes	b	Yes	Yes	Yes	Yes	Yes	Ukhil Nara	953		
Yes	Yes	a	Yes	Yes	b	Yes	Yes	b	c	c	a	Yes	Yes	Yes	Niamatpur	954		
Yes		a	Yes	a	b	b	Yes	b	c	c	b	Yes	Yes	Yes	Gilapol	955		
Yes	a	a	Yes	b	b	c	Yes	a	c	c	b	Yes	Yes	Yes	Ghora Gachha	956		
Yes	a	a	Yes	a	a	b	Yes	a	Yes	Yes	Yes	Yes	Yes	Yes	Briddhakol	957		
Yes	a	a	Yes	a	a	c	Yes	Yes	c	c	b	Yes	Yes	Yes	Kayet Para	958		
Yes		Yes	Yes	Yes	c	c	Yes	Yes	c	Yes	Yes	c	Yes	Yes	Sundalpur Char	959		
Yes				a	c	c	Yes	Yes	c	Yes	Yes	Yes	Yes	Yes	Char Sripur	960		
Yes		a	Yes	a	c	c	Yes	Yes	c	Yes	Yes	Yes	Yes	Yes	Gosair Char	961		
															Char Gaur Nagar	962		
Yes	Yes		Yes	c	c	c	Yes	Yes	c	Yes	Yes	Yes	Yes	Yes	Jhau Mahal	963		
a			Yes	b	b	c	Yes	Yes	c	Yes	Yes	Yes	Yes	Yes	Suresh Nagar	964		
															Chak Noapara	965		
Yes	Yes		Yes			c	Yes	Yes	c	Yes	Yes	Yes	Yes	Yes	Baikunthapur	966		
															Char Rasulpur	967		
54	24	5	46	5	0	9	52	38	5	33	35	38	54	55	: Block T O T A L			

Availability of miscellaneous facilities (If amenities available code -Yes is given, If not available within the village , the distance range code viz; a for < 5 Kms, b for 5-10 Kms and c for 10+ kms of nearest place where facility is available is given).												Availability of electricity (Yes/No)			
Serial Number	Name of Village	ASHA (Accredited Social Health Activist)	Community centre with/without TV	Sports Field,	Sports Club / Recreation Centre	Cinema / Video Hall	Public Library	Public Reading Room	Newspaper Supply	Assembly Polling station	Birth & Death Registration Office	Power Supply for Domestic Use (ED)	Power Supply for Agricultural Use (EAG)	Power Supply for Commercial Use (EC)	Power Supply for All Uses (EA)
1	2	88	89	90	91	92	93	94	95	96	97	98	99	100	101
949	Dakshin Haradhan	Yes	b	Yes	Yes	Yes	Yes	Yes	Yes	Yes	Yes	Yes	Yes	Yes	Yes
950	Gurpara	Yes	b	a	Yes	a	b	b	Yes	Yes	b	Yes	Yes	Yes	Yes
951	Nakadi	Yes	Yes	Yes	Yes	Yes	Yes	Yes	Yes	Yes	Yes	Yes	Yes	Yes	Yes
952	Jagapur	Yes	b	Yes	Yes	a	a	a	Yes	Yes	Yes	Yes	Yes	Yes	Yes
953	Ukhil Nara	Yes	Yes	Yes	Yes	Yes	Yes	Yes	Yes	Yes	Yes	Yes	Yes	Yes	Yes
954	Niamatpur	Yes	b	Yes	a	a	a	a	Yes	Yes	a	Yes	Yes	Yes	Yes
955	Gilapol	Yes	b	Yes	Yes	a	a	a	Yes	a	a	Yes	Yes	Yes	Yes
956	Ghora Gachha	Yes	a	a	Yes	b	b	b	a	a	b	Yes	Yes	Yes	Yes
957	Briddhakol	Yes	b	a	Yes	Yes	a	a	Yes	Yes	a	Yes	Yes	Yes	Yes
958	Kayet Para	Yes	a	Yes	Yes	b	a	a	Yes	Yes	a	Yes	Yes	Yes	Yes
959	Sundalpur Char	Yes	Yes	Yes	Yes	c	Yes	Yes	Yes	Yes	a	Yes	Yes	Yes	Yes
960	Char Sripur	Yes	Yes	Yes	Yes	c	Yes	Yes	Yes	Yes	a	Yes	Yes	Yes	Yes
961	Gosair Char	Yes	Yes	Yes	Yes	c	Yes	Yes	Yes	Yes	a	Yes	Yes	Yes	Yes
962	Char Gaur Nagar														
963	Jhau Mahal	Yes	Yes	Yes	Yes	Yes	Yes	Yes	Yes	Yes	Yes	Yes	Yes	Yes	Yes
964	Suresh Nagar	Yes	Yes	Yes	Yes	Yes	Yes	Yes	Yes	Yes	Yes	Yes	Yes	Yes	Yes
965	Chak Noapara														
966	Baikunthapur	Yes	Yes	Yes	Yes	Yes	Yes	Yes	Yes	Yes	Yes	Yes	Yes	Yes	Yes
967	Char Rasulpur														
Block T O T A L :		49	32	42	45	24	34	33	49	48	25	55	49	44	44

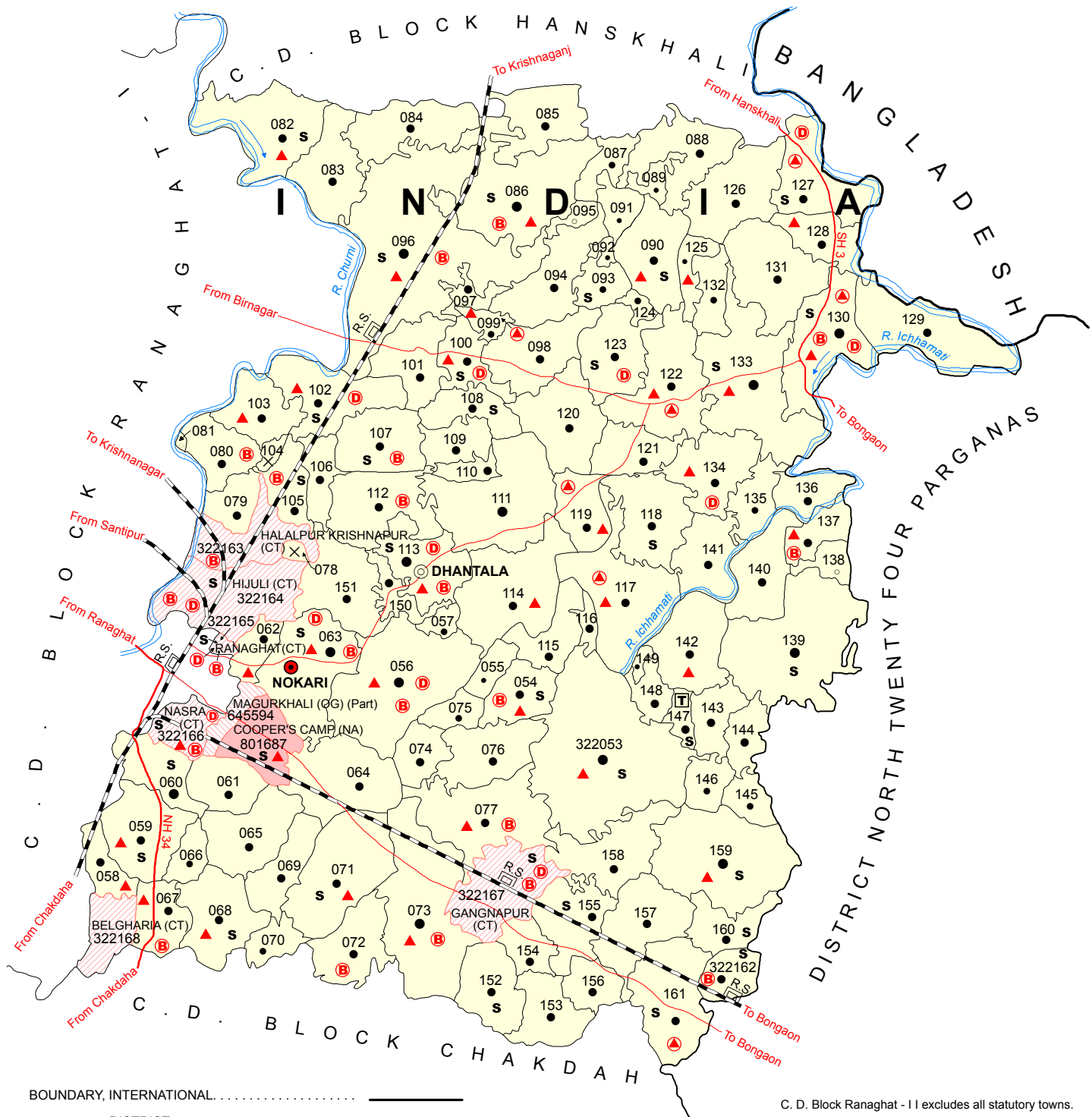
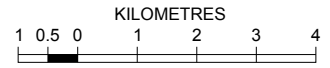
Nearest Town		Land Use							
		Area under different types of land use (in hectares rounded up to one decimal place)							
Name	Distance range code i.e. a for < 5 Kms, b for 5-10 Kms and c for 10+ kms .	Forests	Area under Non-agricultural Uses	Barren and Un-cultivable land	Permanent Pastures and Other Grazing Lands	Land Under Miscellaneous Tree Crops etc.	Culturable Waste Land	Name of Village	Serial Number
102	103	104	105	106	107	108	109	2	1
RANAGHAT	b	0	6.2	0	0	0	0	Dakshin Haradhan	949
RANAGHAT	b	0	18.6	0	0	0	0	Gurpara	950
RANAGHAT	c	0	8.2	0	0	0	0	Nakadi	951
RANAGHAT	c	0	66	0	0	0	0	Jagapur	952
RANAGHAT	b	0	22	0	0	0	38	Ukhil Nara	953
RANAGHAT	b	0	21.1	0	0	0	0	Niamatpur	954
RANAGHAT	b	0	11.9	0	0	0	0.6	Gilapol	955
RANAGHAT	b	0	1.5	0	0	0	0	Ghora Gachha	956
RANAGHAT	b	0	8.9	0	0	0	0	Briddhakol	957
RANAGHAT	a	0	40.8	0	0	0	0	Kayet Para	958
RANAGHAT	c	0	138	0	0	0	0	Sundalpur Char	959
RANAGHAT	c	0	6	0	0	0	0	Char Sripur	960
RANAGHAT	c	0	45	0	0	0	0	Gosair Char	961
		0	174.8	0	0	0	0	Char Gaur Nagar	962
RANAGHAT	c	0	8.7	0	0	0	0	Jhau Mahal	963
RANAGHAT	c	10	45	0	0	0	0	Suresh Nagar	964
		0	286.4	0	0	0	72.1	Chak Noapara	965
RANAGHAT	c	0	1.4	0	0	0	0	Baikunthapur	966
		0	70.7	0	0	0	0	Char Rasulpur	967
0	0	116	3386.2	0	0	0	151.8	: Block T O T A L	

Land Use												
Area under different types of land use (in hectares rounded up to one decimal place)							Area irrigated by source (in hectare).					
Serial Number	Name of Village	Fallow lands other than current fallows	Current Fallows	Net Area Sown	Total Irrigated Land Area	Total Un-irrigated Land Area	Canals (C)	Wells/Tube-wells(W/TW)	Tanks/Lakes(T/L)	Water Falls(WF)	Others(O)	
1	2	110	111	112	113	114	115	116	117	118	119	
949	Dakshin Haradhan	0	0	187.4	125	62.4	0	125	0	0	0	
950	Gurpara	0	0	134	106	28	0	106	0	0	0	
951	Nakadi	0	0	12.2	12.2	0	12.2	0	0	0	0	
952	Jagapur	0	0	89.3	80.3	9	80.3	0	0	0	0	
953	Ukhil Nara	0	0	152	152	0	152	0	0	0	0	
954	Niamatpur	0	0	40	32	8	32	0	0	0	0	
955	Gilapol	0	0	40	32	8	32	0	0	0	0	
956	Ghora Gachha	0	0	102	82	20	0	82	0	0	0	
957	Briddhakol	0	0	50	46	4	0	46	0	0	0	
958	Kayet Para	0	0	75	70	5	0	70	0	0	0	
959	Sundalpur Char	0	0	401.9	180.7	221.1	180.7	0	0	0	0	
960	Char Sripur	0	0	28	28	0	28	0	0	0	0	
961	Gosair Char	0	0	173.1	78.1	95	78.1	0	0	0	0	
962	Char Gaur Nagar	0	0	0	0	0	0	0	0	0	0	
963	Jhau Mahal	0	0	63.8	30	33.8	30	0	0	0	0	
964	Suresh Nagar	0	0	267.9	180	87.9	180	0	0	0	0	
965	Chak Noapara	0	0	507.9	8.4	499.5	0	8.4	0	0	0	
966	Baikunthapur	0	0	12	10	2	10	0	0	0	0	
967	Char Rasulpur	0	0	0	0	0	0	0	0	0	0	
Block T O T A L :		0	0	8134.8	5883.7	2251	2693.7	3061.7	18.3	0	0	

Name of three most important commodities manufactured			Name of Village	Serial Number
First	Second	Third		
120	121	122	2	1
Spicy			Dakshin Haradhan	949
			Gurpara	950
			Nakadi	951
			Jagapur	952
			Ukhil Nara	953
			Niamatpur	954
			Gilapol	955
			Ghora Gachha	956
			Briddhakol	957
			Kayet Para	958
			Sundalpur Char	959
			Char Stripur	960
			Gosair Char	961
			Char Gaur Nagar	962
			Jhau Mahal	963
			Suresh Nagar	964
Chak Noapara	965			
Baikunthapur	966			
Char Rasulpur	967			
			: Block T O T A L	

- HIGH SCHOOL / INTER COLLEGE **S**
- TECHNICAL INSTITUTIONS **T**
- BANK **B**
- DISPENSARY **D**
- PRIMARY HEALTH CENTRE **▲**
- OTHER MEDICAL SERVICES **▲**

WEST BENGAL
C. D. BLOCK RANAGHAT - II
DISTRICT NADIA



C. D. Block Ranaghat - II excludes all statutory towns.

- BOUNDARY, INTERNATIONAL ————
- „ DISTRICT ————
- „ C. D. BLOCK ————
- „ VILLAGE WITH MDDS CODE ————
- HEADQUARTERS : POLICE STATION, C. D. BLOCK **◎**
- POPULATION SIZE OF VILLAGES : BELOW 200, 200-499, 500-999, 1000-4999, 5000 & ABOVE ○ ● ● ● ● ●
- UNINHABITED VILLAGE WITH MDDS CODE X 322104
- STATUTORY TOWN WITH MDDS CODE 801687
- CENSUS TOWN WITH MDDS CODE 322166
- OUT GROWTH WITH MDDS CODE 645594
- NATIONAL HIGHWAY NH 34
- STATE HIGHWAY SH 3

TOTAL AREA OF THE C. D. BLOCK	279.03 Sq. Kms.
TOTAL POPULATION OF THE C. D. BLOCK	364405
TOTAL NUMBER OF VILLAGES	110
TOTAL NUMBER OF UNINHABITED VILLAGES	108
TOTAL NUMBER OF CENSUS TOWNS	6
TOTAL NUMBER OF STATUTORY TOWNS	1
DISTANCE FROM DISTRICT HEADQUARTERS TO C. D. BLOCK HEADQUARTERS (APPROX.)	42 Kms.

- IMPORTANT METALLED ROADS ————
- RAILWAY LINE WITH STATION, BROAD GAUGE **R.S.**
- RIVER AND STREAM ————

Alphabetical List of Villages

Name of the CD Block : Ranaghat-II

CD Block Code (2011) : 0160

Sl. No.	Name of the Village	PLCN 2001	MDDS PLCN 2011
1	2	3	4
1	Aismali	01589600	322139
2	Anantapur	01590900	322152
3	Andipur	01588100	322124
4	Andipur Chak	01584800	322091
5	Andulpota	01587200	322115
6	Arranghata Narayanpur	01585300	322096
7	Badbagi	01589500	322138
8	Bagdia	01588900	322132
9	Bahirgachhi	01584300	322086
10	Baidyapur	01582300	322068
11	Balia Danga	01589900	322142
12	Barabaria	01589000	322133
13	Barahata	01584000	322083
14	Baranbaria	01588400	322127
15	Basta	01585700	322100
16	Bhat Bhanga	01584500	322088
17	Bholadanga	01585400	322097
18	Bira Baria	01586500	322108
19	Chakdebagram	01590600	322149
20	Chaksaarisadanga	01590300	322146
21	Chandpur	01586700	322110
22	Chapra	01590800	322151
23	Chinapukuria	01590100	322144
24	Dakshin Dhakuria	01582400	322069
25	Dakshin Khaspur	01582500	322070
26	Dakshinrameswarpur	01591300	322156
27	Daula	01586800	322111
28	Dayabari	01581500	322060
29	Debagram	01580700	322053
30	Debipur	01586900	322112
31	Debipur Chak	01583500	322078
32	Dhantala	01587000	322113
33	Doluabari	01584700	322090
34	Dubli	01591400	322157
35	Duttapulia	01588700	322130
36	Eruli	01590000	322143
37	Gangsara	01591800	322161
38	Ghatigachhi	01582200	322067
39	Ghola	01580800	322054
40	Goalsalua	01585900	322102

Alphabetical List of Villages

Name of the CD Block : Ranaghat-II

CD Block Code (2011) : 0160

Sl. No.	Name of the Village	PLCN 2001	MDDS PLCN 2011
1	2	3	4
41	Gopinagar Baghadanga	01582800	322073
42	Gourisail	01591900	322162
43	Hajrapur	01583900	322082
44	Harachandrapur	01581100	322057
45	Harighat	01580900	322055
46	Harishpur	01587300	322116
47	Hatubhanga	01584100	322084
48	Hosenpur	01585500	322098
49	Huda	01587800	322121
50	Hudapatila	01581700	322062
51	Humnipota	01591600	322159
52	Jafar Nagar	01583700	322080
53	Kalinagar	01588200	322125
54	Kalipur	01585000	322093
55	Kalupur	01588600	322129
56	Kamalpur	01585600	322099
57	Kamalpur	01587400	322117
58	Kamargaria	01591500	322158
59	Kamdanga	01584400	322087
60	Kanaipur	01586600	322109
61	Kanibamani	01588800	322131
62	Kathaura	01583800	322081
63	Kesaipur	01586200	322105
64	Khargadanga	01589400	322137
65	Korabari	01583200	322077
66	Krishnanagar	01587500	322118
67	Kulgachhi Chak	01584600	322089
68	Kulgachi	01588300	322126
69	Kumarshatpur (P)	01581600	322061
70	Kusbaria	01587900	322122
71	Kusharia	01581300	322058
72	Maijdia	01588000	322123
73	Matikumra	01581000	322056
74	Mithapur	01591000	322153
75	Mollabaria	01590200	322145
76	Mondalpukuria	01590500	322148
77	Muragachha	01582900	322074
78	Nasherkuli	01582600	322071
79	Nathkura	01589100	322134
80	Nokari	01581800	322063

Alphabetical List of Villages

Name of the CD Block : Ranaghat-II

CD Block Code (2011) : 0160

Sl. No.	Name of the Village	PLCN 2001	MDDS PLCN 2011
1	2	3	4
81	Panchbaria	01586400	322107
82	Paschim Putkhali	01582100	322066
83	Paschim Simulia (P)	01582000	322065
84	Patuli	01581400	322059
85	Petuapur	01585100	322094
86	Purba Puthkhali	01589800	322141
87	Purba Sambhupur	01590700	322150
88	Purba Simulia	01591700	322160
89	Purbanagar	01589300	322136
90	Purbanoapara	01587600	322119
91	Raghunathpur	01586000	322103
92	Rajapur	01586300	322106
93	Rajapurchak	01586100	322104
94	Rakhalgachi	01589700	322140
95	Raynagar	01581900	322064
96	Ruppur	01582700	322072
97	Sabdapur	01585800	322101
98	Sankarpur	01587100	322114
99	Sarisadanga	01590400	322147
100	Shibchandrapur	01584200	322085
101	Shikri	01587700	322120
102	Shridharpur	01583100	322076
103	Shrirampur	01588500	322128
104	Sijdia	01591100	322154
105	Uttar Bishnupur	01585200	322095
106	Uttar Dhakuria	01583000	322075
107	Uttar Para	01583600	322079
108	Uttar Rameshwarpur	01584900	322092
109	Uttarkhaspukur	01589200	322135
110	Uzirpukuria	01591200	322155

Census of India 2011
Amenities and Land use

Serial Number	Name of Village	Location code no.	Total area of the village (in hectares rounded up to one decimal place)	Total population (2011 census)	Number of households (2011 census)	Number of educational amenities available in village , the distance range code viz; a for 0-5 kms, b for 5-10 kms, c for 10+ kms of nearest place where facility is available							
						Pre-Primary school (PP)	Primary school (P)	Middle school (M)	Secondary School (S)	Senior Secondary school (SS)	Degree college of arts science & commerce (ASC)	Engineering college(EC)	Medical college (MC)
1	2	3	4	5	6	7	8	9	10	11	12	13	14

Name of District:-Nadia

Name of CD Block:-Ranaghat - II

968	Debagram	322053	964.8	7060	1643	5	6	2	1	1	c	c	c
969	Ghola	322054	175.4	2949	625	4	4	1	1	1	b	c	c
970	Harighat	322055	79	430	92	a	a	a	a	a	b	c	c
971	Matikumra	322056	621.4	8077	1834	5	5	1	a	a	b	c	c
972	Harachandrapur	322057	43.6	700	162	1	1	a	a	a	b	c	c
973	Kusharia	322058	103.6	2037	457	2	2	a	a	a	b	c	c
974	Patuli	322059	297.2	3189	750	1	1	1	1	a	a	c	c
975	Dayabari	322060	198.1	6500	1587	6	6	2	1	1	a	c	c
976	Kumarshatpur (P)	322061	149.5	2160	508	1	1	a	a	a	a	c	c
977	Hudapatila	322062	98.9	2569	615	1	1	a	a	a	b	c	c
978	Nokari	322063	408.6	5032	1185	3	3	1	1	1	b	c	c
979	Raynagar	322064	365.4	4826	1115	2	2	a	a	a	b	c	c
980	Paschim Simulia (P)	322065	253.7	2119	472	2	2	1	a	a	b	c	c
981	Paschim Putkhali	322066	85.6	721	187	1	1	a	b	b	a	c	c
982	Ghatigachhi	322067	174	1802	431	2	2	a	a	a	a	c	c
983	Baidyapur	322068	286.4	3044	755	2	2	1	1	a	b	b	c
984	Dakshin Dhakuria	322069	178.6	2457	573	2	2	a	a	a	b	c	c
985	Dakshin Khaspur	322070	123.7	833	229	1	1	a	a	a	b	b	c
986	Nasherkuli	322071	423.6	3810	985	3	3	1	1	a	b	c	c
987	Ruppur	322072	241.6	2280	561	2	2	a	a	a	b	c	c
988	Gopinagar Baghdadanga	322073	614.4	5616	1351	3	3	a	a	a	c	c	c
989	Muragachha	322074	125.5	1045	241	2	2	1	a	a	b	c	c
990	Uttar Dhakuria	322075	84.8	970	199	1	1	a	a	a	b	c	c
991	Shridharpur	322076	259.4	2218	500	1	1	a	a	a	b	c	c
992	Korabari	322077	420.8	4108	952	3	3	1	a	a	c	c	c
993	Debipur Chak	322078	23.4	0	0								
994	Uttar Para	322079	115.8	2219	543	1	a	a	a	a	b	c	c
995	Jafar Nagar	322080	180.2	3048	734	2	2	1	a	a	b	c	c
996	Kathaura	322081	1.9	20	5	1	1	a	a	a	b	c	c
997	Hajrapur	322082	374.7	3431	768	3	3	1	1	1	b	c	c
998	Barahata	322083	266.5	1863	458	2	2	a	a	a	b	c	
999	Hatubhanga	322084	277.5	2361	502	2	2	1	a	a	c	c	c
1000	Shibchandrapur	322085	252.2	1280	318	2	2				c	c	c
1001	Bahirgachhi	322086	564.1	9785	2346	4	4	2	2	1	c	c	c
1002	Kamdanga	322087	97.5	636	134	1	1	a	a	a	c	c	c
1003	Bhat Bhanga	322088	286.3	1768	396	2	2	1	b	b	c	c	c
1004	Kulgachhi Chak	322089	59.5	228	49	1	1	a	a	b	c	c	c
1005	Doluabari	322090	270.6	2613	626	3	2	1	1	1	c	c	c
1006	Andipur Chak	322091	85.5	487	96	1	1	a	a	a	c	c	c
1007	Uttar Rameshwarpur	322092	25.8	460	101	2	2	a	a	a	c	c	c
1008	Kalipur	322093	104.6	916	248	1	1	1	1	b	c	c	c

- Village Directory

(As in 2009)

le. (If not available within the < 5 Kms, b for 5-10 Kms and c if facility is available is given).					Number of Medical Amenities available. (If not available within the village, the distance range code viz; a for < 5 Kms, b for 5-10 Kms and c for 10+ kms of nearest place where facility is available is given).										Name of Village	Serial Number		
Management institute (MI)	Polytechnic (Pt)	Vocational training school /ITI	Non-formal training centre (NFTC)	Special school for disabled (SSD)	Others (specify)	Community health centre (CHC)	Primary health centre (PHC)	Primary health sub centre (PHS)	Maternity and child welfare centre (MCWC)	T.B. clinic (TBC)	Hospital-allopathic (HA)	Hospital-alternative medicine (HO)	Dispensary (D)	Veterinary hospital (VH)			Mobile health clinic (MHC)	Family welfare centre (FWC)
15	16	17	18	19	20	21	22	23	24	25	26	27	28	29	30	31	2	1

Location CodeNo:-336

Location CodeNo:-0160

c	c	c	c	c		c	a	1	c	c	c	c	a	c	b	c	Debagram	968
c	c	c	c	c		c	b	1	b	c	b	c	b	b	a	b	Ghola	969
c	c	c	c	c		c	b	a	b	c	b	c	b	b	a	b	Harighat	970
c	c	b	b	c		c	b	1	1	c	c	c	4	b	1	1	Matikumra	971
c	c	b	b	c		c	b	a	a	c	c	c	a	b	a	a	Harachandrapur	972
c	c	c	1	c		c	c	1	b	b	b	b	b	b	b	b	Kusharia	973
c	c	c	a	c	1	c	c	1	a	a	a	a	a	b	b	a	Patuli	974
c	c	c	1	c		c	c	a	a	a	a	a	a	a	a	a	Dayabari	975
c	c	c	a	c		c	c	a	a	a	a		a	b	b	b	Kumarshatpur (P)	976
c	c	a	a	b		c	b	1	1	c	b		a		1	1	Hudapatila	977
c	c	a	c	c		c	b	1	1	c	c	c	1	1	1	1	Nokari	978
c	c	b	b	c		c	c	b	b	c	c	c	a	b	b	b	Raynagar	979
c	c	c	c	c	a	b	b	a	b	b	b	b	b	b	b	b	Paschim Simulia (P)	980
c	c	c	a	c		b	b	a	b	b	b	b	b	b	b	b	Paschim Putkhali	981
c	c	c	a	c		c	c	1	b	b	b	b	b	b	b	b	Ghatigachhi	982
c	c	c	c	c	a	b	b	1	b	b	b	b	b	b	b	b	Baidyapur	983
c	c	c	c	c	b	b	b	a	b	b	b	b	b	b	b	b	Dakshin Dhakuria	984
c	c	c	c	c	b	b	b	a	b	b	b	b	b	b	b	b	Dakshin Khaspur	985
c	c	c	c	c	b	a	a	1	b	b	b	b	a	b	a	a	Nasherkuli	986
c	c	c	c	c	c	c	a	a	b	a	b	b	b	c	c	b	Ruppur	987
c	c	c	c	c		c	a	1	a	c	c	c	a	c	b		Gopinagar Baghdadanga	988
c	c	b	b	c		c	b	a	b	c	c	c	a	b	a	a	Muragachha	989
c	c	c	c	c		c	b	a	b	c	b	c	b	b	a	b	Uttar Dhakuria	990
c	c	c	c	c		c	a	a	b	c	c	c	a	c	a	c	Shridharpur	991
c	c	c	c	c		c	a	1	c	c	c	c	a	c	b	c	Korabari	992
																	Debipur Chak	993
b	c	b	a	c		a	b	a	a	a	b	a	b	a	a	a	Uttar Para	994
b	c	b	a	c		b	c	a	b	b	b	b	a	b	a	b	Jafar Nagar	995
b	c	b	a	c		b	c	a	b	b	b	b	a	b	a	b	Kathaura	996
c	c	c	c	b		c	b	1	c	c	b	b	b				Hajrapur	997
c	c	b	c	a		c	b	a	c	c	c	a	b			a	Barahata	998
c	c	c	a	c		c	b	a	a	c	c		a	c	a	a	Hatubhanga	999
c	c	c	c	c		c	b	a	a	c	c		a	c	a	a	Shibchandrapur	1000
c	c	c	1	b		b	b	1	2	c	c		b	c	1	1	Bahirgachhi	1001
c	c	c	a	b		c	c	a	a	c	c		b	c	a	a	Kamdanga	1002
c	c	c	b	c		c	c	a	a	c	c	c	c	c	a	a	Bhat Bhanga	1003
c	c	c	b	c		a	c	b	b	c	c	c	c	c	b	b	Kulgachhi Chak	1004
c	c	c	c	c		b	1	b	c	c			b	c	b	b	Doluabari	1005
c	c	c	a	b		c	c	a	a	a	c	c	c	c	c	c	Andipur Chak	1006
c	c	c	a	b		c	b	a	a	c	b	b	b	c	a	a	Uttar Rameshwarpur	1007
c	c	c	b	b		c	b	a	a	a	c		b	c	a	a	Kalipur	1008

Serial Number	Name of Village	Number of Non-Government Medical Amenities available.							Availability of drinking water - Yes / No							
		Charitable non Govt. hospital/Nursing home.	Medical practitioner with MBBS Degree	Medical practitioner with other degree	Medical practitioner with no degree	Traditional practitioner and faith healer	Medicine Shop	Others	Tap water (Treated/Untreated)	Well water (Covered / Uncovered well)	Hand Pump	Tube wells / Bore well	Spring	River / Canal	Tank / Pond / Lake	Others
1	2	32	33	34	35	36	37	38	39	40	41	42	43	44	45	46

968	Debagram	0	0	0	3	0	2	2	No	No	Yes	Yes	No	No	Yes	No
969	Ghola	0	0	0	0	0	2	2	No	No	Yes	Yes	No	No	Yes	No
970	Harighat	0	1	0	2	0	1	0	No	No	Yes	Yes	No	No	Yes	No
971	Matikumra	0	1	0	0	10	3	0	No	No	Yes	No	No	No	No	No
972	Harachandrapur	0	0	0	1	0	0	0	No	No	Yes	No	No	No	Yes	No
973	Kusharia	0	0	1	0	0	0	0	No	No	Yes	No	No	No	No	No
974	Patuli	0	0	0	0	0	0	0	No	No	Yes	Yes	No	No	Yes	No
975	Dayabari	0	2	2	1	0	2	0	No	No	Yes	Yes	No	No	Yes	No
976	Kumarshatpur (P)	0	0	0	1	0	0	0	No	No	Yes	No	No	No	Yes	No
977	Hudapatila	0	0	0	0	0	0	0	No	No	Yes	No	No	No	Yes	No
978	Nokari	0	1	0	2	0	1	0	Yes	No	Yes	No	No	No	No	No
979	Raynagar	0	0	0	1	1	4	0	No	No	Yes	No	No	No	Yes	No
980	Paschim Simulia (P)	0	0	0	0	0	0	0	No	No	Yes	No	No	No	No	No
981	Paschim Putkhali	0	0	0	1	0	1	0	No	No	Yes	Yes	No	No	Yes	No
982	Ghatigachhi	0	0	0	0	0	0	0	No	No	No	Yes	No	No	No	No
983	Baidyapur	0	0	0	0	0	0	0	No	No	Yes	No	No	No	No	No
984	Dakshin Dhakuria	0	0	0	0	0	0	0	No	No	Yes	No	No	No	No	No
985	Dakshin Khaspur	0	0	0	1	0	0	0	No	No	Yes	No	No	No	No	No
986	Nasherkuli	0	0	2	5	0	4	0	No	No	Yes	No	No	No	No	No
987	Ruppur	0	0	0	0	0	0	0	No	No	Yes	No	No	No	No	No
988	Gopinagar Baghdadanga	0	0	0	1	0	0	0	No	No	Yes	Yes	No	No	No	No
989	Muragachha	0	0	0	0	0	0	0	No	No	Yes	No	No	No	Yes	No
990	Uttar Dhakuria	0	0	1	3	2	1	0	No	No	Yes	Yes	No	No	Yes	No
991	Shridharpur	0	1	0	2	0	1	0	No	No	Yes	Yes	No	No	Yes	No
992	Korabari	0	0	0	0	0	0	0	No	No	Yes	Yes	No	No	Yes	No
993	Debipur Chak															
994	Uttar Para	0	1	1	1	3	1	0	No	No	Yes	Yes	No	Yes	Yes	No
995	Jafar Nagar	0	0	0	0	0	0	0	No	No	Yes	Yes	No	Yes	Yes	No
996	Kathaura	0	0	0	0	0	0	0	No	No	Yes	No	No	Yes	No	No
997	Hajrapur	0	0	0	0	0	0	0	No	Yes	Yes	Yes	No	Yes	Yes	No
998	Barahata	0	0	0	0	0	0	0	No	Yes	Yes	Yes	No	Yes	Yes	No
999	Hatubhanga	0	0	0	0	0	0	0	No	No	Yes	Yes	No	No	No	No
1000	Shibchandrapur	0	0	0	0	0	0	0	No	No	Yes	Yes	No	No	No	No
1001	Bahirgachhi	0	0	0	5	0	1	1	No	No	Yes	Yes	No	No	No	No
1002	Kamdanga	0	0	0	0	0	0	0	No	No	Yes	No	No	No	No	No
1003	Bhat Bhanga	0	0	0	0	0	0	0	No	No	Yes	Yes	No	No	Yes	No
1004	Kulgachhi Chak	0	0	0	0	0	0	0	No	No	Yes	Yes	No	No	Yes	No
1005	Doluabari	0	0	0	0	0	0	0	No	No	Yes	Yes	No	No	Yes	No
1006	Andipur Chak	0	0	2	3	0	0	0	No	No	Yes	No	No	No	Yes	No
1007	Uttar Rameshwarpur	0	0	0	2	0	0	0	No	No	Yes	Yes	No	Yes	Yes	No
1008	Kalipur	0	0	0	0	0	0	0	No	No	Yes	Yes	No	No	No	No

Availability of toilet & others Yes / No				Communication and transport facilities (If amenities available code -Yes is given except for Village Pin Code ,If not available within the village , the distance range code viz; a for < 5 Kms, b for 5-10 Kms and c for 10+ kms of nearest place where facility is available is given).								
Community toilet including bath.	Community toilet excluding bath.	Rural sanitary mart or sanitary hardware outlet available near the village.	Community bio- gas or recycle of waste for productive use.	Post office(PO)	Sub post office (SPO)	Post & Telegraph office (P&TO)	Village Pin Code	Telephones (Land lines)	Public call office (PCO)	Mobile phone coverage	Name of Village	Serial Number
47	48	49	50	51	52	53	54	55	56	57	2	1

No	No	No	No	c	Yes	c	741238	Yes	Yes	Yes	Debagram	968
Yes	No	No	No	b	Yes	b	741238	Yes	Yes	Yes	Ghola	969
No	No	No	No	b	a	b	741238	Yes	Yes	Yes	Harighat	970
No	No	No	Yes	b	Yes	b	741201	Yes	Yes	Yes	Matikumra	971
No	No	No	No	b	a	b	741201	Yes	a	Yes	Harachandrapur	972
No	No	No	No	a	a	a	741501	Yes	Yes	Yes	Kusharia	973
No	No	No	No	a	a	a	741121	Yes	Yes	Yes	Patuli	974
No	No	No	No	a	Yes	a	741256	Yes	Yes	Yes	Dayabari	975
No	No	No	No	a	a	a	741201	Yes	a	Yes	Kumarshatpur (P)	976
No	No	No	No	a	a	Yes	741202	Yes	Yes	Yes	Hudapatila	977
No	No	No	No	b	Yes	b	741202	Yes	Yes	Yes	Nokari	978
No	No	No	No	b	a	b	741238	Yes	Yes	Yes	Raynagar	979
No	No	No	No	b	a	b	741256	Yes	a	Yes	Paschim Simulia (P)	980
No	No	No	No	b	a	b	741256	Yes	a	Yes	Paschim Putkhali	981
No	No	No	No	b	a	b	741256	Yes	Yes	Yes	Ghatigachhi	982
No	No	No	No	b	Yes	b	741256	Yes	Yes	Yes	Baidyapur	983
No	No	No	No	b	b	b	741238	Yes	Yes	Yes	Dakshin Dhakuria	984
No	No	No	No	b	a	b	741238	Yes	Yes	Yes	Dakshin Khaspur	985
No	No	No	No	a	Yes	a	741238	Yes	Yes	Yes	Nasherkuli	986
No	No	No	No	a	a	a	741238	Yes	a	Yes	Ruppur	987
No	No	No	No	c	Yes	a	741238	Yes	Yes	Yes	Gopinagar Baghdadanga	988
No	No	No	No	c	a	c	741238	a	a	Yes	Muragachha	989
No	No	No	No	b	a	b	741238	Yes	Yes	Yes	Uttar Dhakuria	990
No	No	No	No	b	a	b	741238	Yes	Yes	Yes	Shridharpur	991
No	No	No	No	c	a	c	741238	Yes	Yes	Yes	Korabari	992
											Debipur Chak	993
No	No	No	No	b	b	b	741504	Yes	Yes	Yes	Uttar Para	994
No	No	No	Yes	b	b	b	741202	Yes	Yes	Yes	Jafar Nagar	995
No	No	No	No	b	b	b	741504	a	a	Yes	Kathaura	996
No	Yes	Yes	No	c	b	b	741501	Yes	Yes	Yes	Hajrapur	997
No	Yes	Yes	No	c	a	b	741501	Yes	Yes	a	Barahata	998
No	No	Yes	No	b	a	c	741501	Yes	Yes	Yes	Hatubhanga	999
No	No	Yes	No	c	a	c	741509	Yes	Yes	a	Shibchandrapur	1000
No	No	No	No	b	Yes	c	741501	Yes	Yes	Yes	Bahirgachhi	1001
No	No	No	No	b	a	c	741254	Yes	Yes	Yes	Kamdanga	1002
No	No	Yes	No	c	a	c	741504	Yes	a	Yes	Bhat Bhanga	1003
No	No	Yes	No	c	a	c	741257	Yes	a	Yes	Kulgachhi Chak	1004
No	No	Yes	No	c	Yes	b	741504	Yes	Yes	Yes	Doluabari	1005
No	No	No	No	c	a	c	741501	Yes	Yes	Yes	Andipur Chak	1006
No	No	No	No	b	a	b	741501	a	Yes	Yes	Uttar Rameshwarpur	1007
No	No	Yes	No	b	a	c	741504	Yes	Yes	Yes	Kalipur	1008

Communication and transport facilities (If amenities available code -Yes is given except for Village Pin Code ,If not available within the village , the distance range code viz; a for < 5 Kms, b for 5-10 Kms and c for 10+ kms of nearest place where facility is available is given).												Village connected to highway (If amenities available code viz; a for < 5 Kms, b for 5-10 Kms and c for 10+ kms of nearest place where facility is available is given).				
Serial Number	Name of Village	Internet cafes/ Common service centre (CSC)	Private courier facility	Bus service (Public & Private)	Railway stations	Auto/Modified Autos	Taxis and Vans	Tractors	Cycle-pulled rickshaws(Manual & Machine driven)	Carts driven by animals	Sea /River ferry service	Connected to national highway(NH)	Connected to state highway(SH)	Connected to major district road (MDR)	Connected to others district road	Pucca roads
1	2	58	59	60	61	62	63	64	65	66	67	68	69	70	71	72

968	Debagram	a	a	Yes	a	Yes	Yes	Yes	Yes	Yes	c	c	b		b	Yes
969	Ghola	Yes	b	Yes	b	Yes	Yes	Yes	Yes	Yes	b	b	b		Yes	Yes
970	Harighat	a	b	Yes	b	Yes	Yes	Yes	Yes	Yes	b	b	b		Yes	Yes
971	Matikumra	a	b	Yes	b	b	Yes	Yes	Yes	Yes	b	b			Yes	Yes
972	Harachandrapur	a	b	a	b	b	Yes	a	Yes	Yes	b	b	a	a	Yes	a
973	Kusharia	a	a	a	a	b	Yes	b	Yes	Yes	b	a		b	b	Yes
974	Patuli	a	a	Yes	a	a	Yes	a	Yes	Yes	b	Yes	a	a	a	a
975	Dayabari	a	a	Yes	a	a	Yes	a	Yes	Yes	a	Yes		a	a	Yes
976	Kumarshatpur (P)	a	a	a	a	a	Yes	Yes	Yes	Yes	b	a	a	a	a	Yes
977	Hudapatila	a	a	Yes	a	c	Yes	Yes	Yes	Yes	a	b			Yes	Yes
978	Nokari	Yes	b	Yes	b	c	Yes	Yes	Yes	Yes	b	b		Yes	Yes	Yes
979	Raynagar	a	b	Yes	Yes	c	Yes	a	Yes	Yes	b	b		Yes	Yes	Yes
980	Paschim Simulia (P)	b	b	a	a	a	a	Yes	Yes	Yes	b	a	a	a	a	a
981	Paschim Putkhali	b	b	a	a	b	Yes	Yes	Yes	Yes	b	a	b	b	b	a
982	Ghatigachhi	b	b	Yes	a	b	Yes	b	Yes	b	b	Yes	b	a	Yes	a
983	Baidyapur	b	b	a	a	Yes	Yes	Yes	Yes	a	b	a	a	a	a	Yes
984	Dakshin Dhakuria	a	a	a	a	a	a	Yes	Yes	Yes	b	a	a	a	a	a
985	Dakshin Khaspur	b	b	a	b	a	a	Yes	Yes	Yes	b	a	a	a	a	a
986	Nasherkuli	b	b	Yes	Yes	b	b	Yes	Yes	Yes	b	b	a	Yes	Yes	Yes
987	Ruppur	a	b	a	a	b	b	Yes	Yes	Yes	c	b	a	a	a	a
988	Gopinagar Baghdadanga	a	a	Yes	a	a	Yes	Yes	Yes	a	c	b	a	Yes	a	Yes
989	Muragachha	a	c	a	b	b	a	a	Yes	a	c	b	a	a	a	a
990	Uttar Dhakuria	a	b	Yes	b	Yes	Yes	Yes	Yes	Yes	b	b	b		Yes	Yes
991	Shridharpur	a	b	a	b	Yes	Yes	Yes	Yes	Yes	c	c	c	a	a	a
992	Korabari	a	a	Yes	a	Yes	Yes	a	Yes	Yes	c	c	a		a	a
993	Debipur Chak															
994	Uttar Para	Yes	b	Yes	a	b	Yes	Yes	a	Yes	a	b	b	b	Yes	Yes
995	Jafar Nagar	Yes	a	b	Yes	a	b	Yes	Yes	Yes	Yes	b	b	b	Yes	Yes
996	Kathaura	a	b	a	a	b	b	Yes	Yes	Yes	b	b	b	b	Yes	a
997	Hajrapur	a	c	b	b	c	Yes	Yes	Yes	Yes	Yes	c	c	b	b	b
998	Barahata	c	b	a	a	c	Yes	Yes	Yes	Yes	Yes	a	a			a
999	Hatubhanga	a	c	a	b	a	Yes	Yes	Yes	Yes	b	c	a	a	a	Yes
1000	Shibchandrapur	c	a	a	a	c	Yes	c	Yes	Yes	b	c	a	a	a	Yes
1001	Bahirgachhi	Yes	c	a	Yes	b	Yes	b	Yes	Yes	b	c	c	c	c	Yes
1002	Kamdanga	a	c	a	a	b	Yes	Yes	Yes	Yes	b	c	a	a	a	a
1003	Bhat Bhanga	b	c	a	a	c	Yes	Yes	Yes	Yes	c	c	a		Yes	Yes
1004	Kulgachhi Chak	b	c	a	c	Yes	Yes	Yes	Yes	Yes	c	c	a		Yes	a
1005	Doluabari	b	c	b	b	b	b	Yes	Yes	Yes	b	c	b	b	a	a
1006	Andipur Chak	a	c	b	a	c	Yes	c	Yes	Yes	c	c	c	c	b	a
1007	Uttar Rameshwarpur	b	b	a	a	a	Yes	Yes	Yes	Yes	b	c	a	a	Yes	a
1008	Kalipur	b	c	b	b	b	Yes	Yes	Yes	Yes	b	c	b	b	b	a

ys,village roads, banks & credit societies
 :-Yes is given, If not available within the
 code viz; a for < 5 Kms, b for 5-10 Kms
 place where facility is available is given).

Availability of miscellaneous facilities (If amenities available code -Yes is given, If not
 available within the village , the distance range code viz; a for < 5 Kms, b for 5-10 Kms
 and c for 10+ kms of nearest place where facility is available is given).

Kutchcha roads	Water bounded macadam(WBM) roads	Navigable waterway (river/canal)(NW)	Footpaths (FP)	Commercial & Co-operative Banks	ATM	Agricultural Credit Societies	Self-Help Group (SHG)	Public distribution system (PDS) shop	Mandis / Regular market	Weekly Haat	Agricultural marketing society	Integrated Child Development Scheme (Nutritional Centres)	Anganwadi Centre (Nutritional Centres)	Others (Nutritional Centres)	Name of Village	Serial Numbr
73	74	75	76	77	78	79	80	81	82	83	84	85	86	87	2	1

Yes	Yes	c	Yes	a	c	c	Yes	Yes	c	a	c	Yes	Yes	Yes	Debagram	968
Yes	Yes	b	Yes	Yes	b	c	Yes	Yes	Yes	b	Yes	Yes	Yes	Yes	Ghola	969
Yes	Yes	b	Yes	a	b	c	Yes	a	c	a	b	Yes	Yes	Yes	Harighat	970
Yes	Yes	c	Yes	Yes	b	c	Yes	Yes	Yes	a	a	Yes	b	Yes	Matikumra	971
Yes	Yes	Yes	Yes	a	a	c	Yes	a	c	a	b	Yes	b	Yes	Harachandrapur	972
Yes	Yes	b	Yes	a	b	c	Yes	a	c	a	c	b	Yes	Yes	Kusharia	973
Yes	Yes	a	Yes	a	a	c	Yes	a	c	b	a	a	Yes	Yes	Patuli	974
Yes	Yes		Yes	a	a	c	Yes	Yes	c	c	c	a	Yes	Yes	Dayabari	975
Yes	Yes	b	Yes	a	a	c	Yes	Yes	c	b	c	a	Yes	Yes	Kumarshatpur (P)	976
Yes	Yes		Yes	a	a	b	Yes	a	c	b	b	Yes	Yes	Yes	Hudapatila	977
Yes	Yes	c	Yes	Yes	b	Yes	Yes	Yes	Yes	Yes	Yes	b	Yes	Yes	Nokari	978
Yes	Yes		Yes	b	b	c	Yes	Yes	Yes	Yes	b	b	Yes	Yes	Raynagar	979
Yes	Yes	b	Yes	a	b	c	Yes	Yes	c	a	a	Yes	Yes	Yes	Paschim Simulia (P)	980
Yes	Yes	b	Yes	a	b	c	Yes	a	c	a	c	a	Yes	Yes	Paschim Putkhali	981
Yes	Yes	c	Yes	Yes	b	Yes	Yes	a	Yes	b	Yes	a	Yes	Yes	Ghatigachhi	982
Yes	Yes	b	Yes	a	b	c	Yes	Yes	c	a	a	Yes	Yes	Yes	Baidyapur	983
Yes	Yes	Yes	Yes	a	b	c	Yes	a	c	a	a	Yes	Yes	Yes	Dakshin Dhakuria	984
Yes	Yes	b	Yes	a	b	c	Yes	a	c	a	a	Yes	Yes	Yes	Dakshin Khaspur	985
Yes	Yes	b	Yes	a	b	c	Yes	Yes	Yes	Yes	b	Yes	Yes	Yes	Nasherkuli	986
Yes	Yes	c	Yes	Yes	a	c	Yes	Yes	c	a	a	Yes	Yes	Yes	Ruppur	987
Yes	Yes	c	Yes	Yes	c	c	Yes	Yes	c	a	c	Yes	Yes	Yes	Gopinagar Baghdadanga	988
Yes	Yes		Yes	b	b	c	Yes	a	c	a	a	c	Yes	Yes	Muragachha	989
Yes	Yes	b	Yes	a	b	c	Yes	a	c	a	b	Yes	Yes	Yes	Uttar Dhakuria	990
Yes	Yes	c	Yes	a	c	c	a	a	c	b	Yes	Yes	Yes	Yes	Shridharpur	991
Yes	Yes	c	Yes	Yes	c	c	Yes	Yes	c	a	c	Yes	Yes	Yes	Korabari	992
															Debipur Chak	993
Yes	Yes	Yes	Yes	a	b	c	Yes	a	c	a	b	b	Yes	Yes	Uttar Para	994
Yes	Yes	Yes	b	Yes	b	Yes	Yes	a	Yes	Yes	Yes	b	Yes	Yes	Jafar Nagar	995
Yes	Yes			a	b	c	Yes	a	c	a	a	b	Yes	Yes	Kathaura	996
Yes	Yes	Yes	Yes	a	b	c	Yes	Yes	c	Yes	b	Yes	Yes	Yes	Hajrapur	997
a	Yes		Yes	a	a	c	Yes	Yes	c	Yes	Yes	Yes	Yes	Yes	Barahata	998
Yes			Yes	a	b	Yes	Yes	a	c	a	Yes	c	Yes	Yes	Hatubhanga	999
Yes	a		Yes	b	c	c	Yes	Yes	c	Yes	b	c	Yes	Yes	Shibchandrapur	1000
Yes	a	a	Yes	Yes	b	c	Yes	Yes	Yes	Yes	b	c	Yes	Yes	Bahirgachhi	1001
Yes	a	b	Yes	a	Yes	c	Yes	a	c	a	b	c	Yes	Yes	Kamdanga	1002
a	Yes		Yes	b	c	c	Yes	Yes	c	a	b	c	Yes	Yes	Bhat Bhanga	1003
Yes		c	Yes	b	c	c	Yes	Yes	Yes	Yes	b	Yes	Yes	Yes	Kulgachhi Chak	1004
Yes		b	Yes	b	b	c	Yes	Yes	Yes	Yes	Yes	Yes	Yes	Yes	Doluabari	1005
Yes	Yes	c	Yes	a	b	c	Yes	a	c	a	b	c	Yes	Yes	Andipur Chak	1006
a	a		Yes	a	b	c	Yes	a	c	a	b	c	Yes	a	Uttar Rameshwarpur	1007
Yes	a	b	Yes	b	b	c	Yes	Yes	c	a	b	c	Yes	Yes	Kalipur	1008

Availability of miscellaneous facilities (If amenities available code -Yes is given, If not available within the village , the distance range code viz; a for < 5 Kms, b for 5-10 Kms and c for 10+ kms of nearest place where facility is available is given).												Availability of electricity (Yes/No)			
Serial Number	Name of Village	ASHA (Accredited Social Health Activist)	Community centre with/without TV	Sports Field,	Sports Club / Recreation Centre	Cinema / Video Hall	Public Library	Public Reading Room	Newspaper Supply	Assembly Polling station	Birth & Death Registration Office	Power Supply for Domestic Use (ED)	Power Supply for Agricultural Use (EAG)	Power Supply for Commercial Use (EC)	Power Supply for All Uses (EA)
1	2	88	89	90	91	92	93	94	95	96	97	98	99	100	101

968	Debagram	Yes	Yes	a	Yes	c	a	c	Yes	Yes	a	Yes	Yes	Yes	Yes
969	Ghola	Yes	b	Yes	Yes	b	b	b	Yes	Yes	b	Yes	Yes	Yes	Yes
970	Harighat	Yes	Yes	Yes	Yes	Yes	Yes	Yes	Yes	Yes	Yes	Yes	Yes	Yes	Yes
971	Matikumra	Yes	Yes	Yes	Yes	b	b	b	Yes	Yes	a	Yes	Yes	Yes	Yes
972	Harachandrapur	Yes	a	a	b	b	b	b	Yes	Yes	b	Yes	Yes	Yes	Yes
973	Kusharia	Yes	a	a	a	a	a	a	Yes	Yes	a	Yes	Yes	Yes	Yes
974	Patuli	Yes	a	Yes	a	a	a	a	Yes	Yes	Yes	Yes	Yes	Yes	Yes
975	Dayabari	Yes	a	a	a	a	a	a	Yes	Yes	a	Yes	Yes	Yes	Yes
976	Kumarshatpur (P)	Yes	a	Yes	Yes	a	a	a	Yes	Yes	a	Yes	Yes	Yes	Yes
977	Hudapatila	Yes	b	a	a	a	a	a	Yes	Yes	a	Yes	Yes	Yes	Yes
978	Nokari	Yes	b	Yes	Yes	b	b	b	Yes	Yes	Yes	Yes	Yes	Yes	Yes
979	Raynagar	Yes	a	a	a	b	b	b	Yes	Yes	b	Yes	Yes	Yes	Yes
980	Paschim Simulia (P)	Yes	Yes	Yes	a	a	a	a	Yes	Yes	a	Yes	Yes	Yes	Yes
981	Paschim Putkhali	Yes	a	a	a	a	b	b	Yes	Yes	a	Yes	Yes	No	No
982	Ghatigachhi	a	a	Yes	Yes	a	b	b	Yes	Yes	a	Yes	Yes	Yes	Yes
983	Baidyapur	Yes	Yes	Yes	Yes	a	a	a	Yes	Yes	Yes	Yes	Yes	Yes	Yes
984	Dakshin Dhakuria	Yes	a	a	a	a	a	a	Yes	Yes	a	Yes	Yes	Yes	Yes
985	Dakshin Khaspur	Yes	Yes	Yes	a	a	a	a	Yes	Yes	a	Yes	Yes	Yes	Yes
986	Nasherkuli	Yes	Yes	b	Yes	b	a	b	Yes	Yes	a	Yes	Yes	Yes	Yes
987	Ruppur	Yes	a	Yes	Yes	b	a	a	Yes	Yes	a	Yes	Yes	Yes	Yes
988	Gopinagar Baghdadanga	Yes	a	Yes	Yes	c	a	c	Yes	Yes	a	Yes	Yes	Yes	Yes
989	Muragachha	Yes	b	b	b	c	c	c	Yes	Yes	b	Yes	Yes	No	No
990	Uttar Dhakuria	Yes	b	Yes	Yes	b	b	b	Yes	Yes	b	Yes	Yes	Yes	Yes
991	Shridharpur	Yes	b	Yes	Yes	b	b	b	Yes	Yes	b	Yes	Yes	Yes	Yes
992	Korabari	Yes	Yes	Yes	Yes	c	a	a	Yes	Yes	Yes	Yes	Yes	Yes	Yes
993	Debipur Chak														
994	Uttar Para	Yes	b	a	Yes	b	b	b	Yes	a	a	Yes	Yes	Yes	Yes
995	Jafar Nagar	Yes	Yes	Yes	Yes	b	b	b	Yes	Yes	a	Yes	Yes	Yes	Yes
996	Kathaura	Yes	Yes	a	a	b	b	b	Yes	Yes	a	Yes	No	No	No
997	Hajrapur	Yes	Yes	Yes	b	c	b	c	Yes	Yes	b	Yes	Yes	Yes	Yes
998	Barahata	Yes	Yes	Yes	Yes	Yes	a	c	Yes	Yes	a	Yes	Yes	Yes	Yes
999	Hatubhanga	Yes	Yes	a	Yes	c	c	c	Yes	Yes	a	Yes	Yes	Yes	Yes
1000	Shibchandrapur	Yes	Yes	a	Yes	c	c	c	Yes	Yes	a	Yes	Yes	Yes	Yes
1001	Bahirgachhi	Yes	Yes	Yes	Yes	Yes	Yes	Yes	Yes	Yes	Yes	Yes	Yes	Yes	Yes
1002	Kamdanga	Yes	Yes	Yes	Yes	Yes	Yes	Yes	Yes	Yes	Yes	Yes	Yes	No	No
1003	Bhat Bhanga	Yes	c	Yes	b	c	c	b	Yes	Yes	b	Yes	Yes	Yes	Yes
1004	Kulgachhi Chak	Yes	c	Yes	Yes	Yes	Yes	Yes	Yes	Yes	Yes	Yes	Yes	No	No
1005	Doluabari	Yes	Yes	Yes	Yes	Yes	Yes	Yes	Yes	Yes	Yes	Yes	Yes	Yes	Yes
1006	Andipur Chak	Yes	Yes	c	Yes	Yes	Yes	Yes	Yes	Yes	Yes	Yes	Yes	No	No
1007	Uttar Rameshwarpur	Yes	Yes	a	Yes	b	b	b	Yes	Yes	a	Yes	Yes	Yes	Yes
1008	Kalipur	Yes	Yes	Yes	Yes	c	b	b	Yes	Yes	b	Yes	Yes	No	No

Nearest Town		Land Use							
		Area under different types of land use (in hectares rounded up to one decimal place)							
Name	Distance range code i.e. a for < 5 Kms, b for 5-10 Kms and c for 10+ kms .	Forests	Area under Non-agricultural Uses	Barren and Un-cultivable land	Permanent Pastures and Other Grazing Lands	Land Under Miscellaneous Tree Crops etc.	Culturable Waste Land	Name of Village	Serial Number
102	103	104	105	106	107	108	109	2	1

RANAGHAT	c	26.7	233	0	0	0	0	0 Debagram	968
RANAGHAT	b	0	37.8	0	0	0	0	0 Ghola	969
RANAGHAT	b	0	4.1	0	0	0	0	0 Harighat	970
RANAGHAT	a	0	0	0	0	0	124.2	Matikumra	971
RANAGHAT	b	0	6.4	0	0	0	0	0 Harachandrapur	972
RANAGHAR SUBI	b	0	48.3	0	0	0	0	0 Kusharia	973
RANAGHAT SUBI	b	0	93.5	0	0	0	71.7	Patuli	974
RANAGHAT SUBI	a	0	107	0	0	0	0	0 Dayabari	975
RANAGHAT	b	0.1	37.3	0	0	0	4.5	Kumarshatpur (P)	976
RANAGHAT	a	4.2	8.5	0	0	0	51.1	Hudapatila	977
RANAGHAT	a	0	145.2	0	0	0	0	0 Nokari	978
RANAGHAR	b	0	207.1	0	0	0	0.4	Raynagar	979
RANAGHAT	b	0	56.6	0	0	0	3.7	Paschim Simulia (P)	980
RANAGHAT	b	0	16.4	0	0	0	0.4	Paschim Putkhali	981
RANAGHAT	b	0	41	0	0	0	0	0 Ghatigachhi	982
RANAGHAT	b	0	77.7	0	0	0	0	0 Baidyapur	983
RANAGHAT	b	0	57.7	0	0	0	0	0 Dakshin Dhakuria	984
RANAGHAT	b	0	20.5	0	0	0	0	0 Dakshin Khaspur	985
RANAGHAT	b	0	155.7	0	0	0	0	0 Nasherkuli	986
CHAKDHA	b	0	67.2	0	0	0	0	0 Ruppur	987
RANAGHAT	c	0	42.6	0	0	0	0	0 Gopinagar Baghdadanga	988
RANAGHAT	b	0	42.5	0	0	0	0	0 Muragachha	989
RANAGHAT	b	0	13.8	0	0	0	0	0 Uttar Dhakuria	990
RANAGHAT	b	0	41.6	0	0	0	0	0 Shridharpur	991
RANAGHAT	c	0	197.5	0	0	0	0	0 Korabari	992
		0	11.4	0	0	0	8	Debipur Chak	993
RANAGHAT	b	0	17.5	0	0	0	0	0 Uttar Para	994
RANAGHAT	b	0	37.3	0	0	0	0	0 Jafar Nagar	995
RANAGHAT	b	0	0	0	0	0	0	0 Kathaura	996
RANAGHAT	b	0	107.6	0	0	0	0	0 Hajrapur	997
RANAGHAT	b	0	49.2	0	0	0	0	0 Barahata	998
RANAGHAT	b	0	39.2	0	0	0	0	0 Hatubhanga	999
RANAGHAT	b	0	60.8	0	0	0	0	0 Shibchandrapur	1000
RANAGHAT	b	0	52.8	0	0	0	0	0 Bahirgachhi	1001
RANAGHAT	b	0	50.5	0	0	0	0	0 Kamdanga	1002
RANAGHAT	b	0	97.3	0	0	0	80	Bhat Bhanga	1003
RANAGHAT	b	0	3.2	0	0	0	0	0 Kulgachhi Chak	1004
RANAGHAT	b	0	190.4	0	0	0	0.3	Doluabari	1005
RANAGHAT	c	0	42.6	0	0	0	14.6	Andipur Chak	1006
RANAGHAT	c	0	1.5	0	0	0	4.4	Uttar Rameshwarpur	1007
RANAGHAT	c	0	1.7	0	0	0	0	0 Kalipur	1008

Land Use											
Area under different types of land use (in hectares rounded up to one decimal place)							Area irrigated by source (in hectare).				
Serial Number	Name of Village	Fallow lands other than current fallows	Current Fallows	Net Area Sown	Total Irrigated Land Area	Total Un-irrigated Land Area	Canals (C)	Wells/Tube-wells(W/TW)	Tanks/Lakes(T/L)	Water Falls(WF)	Others(O)
1	2	110	111	112	113	114	115	116	117	118	119

968	Debagram	0	0	705.1	543.1	162	0	543.1	0	0	0
969	Ghola	0	0	137.6	127	10.6	0	127	0	0	0
970	Harighat	0	0	74.9	73	1.9	0	73	0	0	0
971	Matikumra	0	0	497.2	497.2	0	0	497.2	0	0	0
972	Harachandrapur	0	0	37.2	17.3	19.9	0	17.3	0	0	0
973	Kusharia	0	0	55.3	47.6	7.7	0	32.4	0	0	15.2
974	Patuli	0	0	132	114	18	0	114	0	0	0
975	Dayabari	0	0	91.1	77.6	13.4	0	77.5	0.1	0	0
976	Kumarshatpur (P)	0	0	107.6	47.1	60.5	0	44.5	0	0	2.6
977	Hudapatila	0	0	35.1	15.8	19.4	0	15.8	0	0	0
978	Nokari	0	0	263.4	124.6	138.9	0	124.6	0	0	0
979	Raynagar	0	0	157.9	157.9	0	0	126	0	0	31.9
980	Paschim Simulia (P)	0	0	193.4	114.3	79.1	0	0	0	0	114.3
981	Paschim Putkhali	0	0	68.8	50.2	18.5	0	50.2	0	0	0
982	Ghatigachhi	0	0	133	110.2	22.7	0	110.2	0	0	0
983	Baidyapur	0	0	208.8	136	72.8	0	75.3	0	0	60.7
984	Dakshin Dhakuria	0	0	120.9	87.4	33.4	0	3	0	0	84.4
985	Dakshin Khaspur	0	0	103.2	60.2	43	0	0	0	0	60.2
986	Nasherkuli	0	0	267.9	150.1	117.8	0	0	0	0	150.1
987	Ruppur	0	0	174.4	174.4	0	0	0	0	0	174.4
988	Gopinagar Baghdadanga	0	0	571.8	460.8	111	0	0	0	0	460.8
989	Muragachha	0	0	83	76.2	6.8	0	76.2	0	0	0
990	Uttar Dhakuria	0	0	71.1	43	28.1	0	0	0	0	43
991	Shridharpur	0	0	217.8	202.5	15.3	0	202.5	0	0	0
992	Korabari	0	0	223.4	217.4	6	0	217.4	0	0	0
993	Debipur Chak	0	0	4	2	2	2	0	0	0	0
994	Uttar Para	0	0	98.4	77.4	20.9	0	77.4	0	0	0
995	Jafar Nagar	0	0	142.9	126.1	16.8	0	126.1	0	0	0
996	Kathaura	0	0	1.9	1.9	0	0	1.9	0	0	0
997	Hajrapur	0	0	267.1	198.7	68.4	0	198.7	0	0	0
998	Barahata	0	0	217.3	96.3	121	0	96.3	0	0	0
999	Hatubhanga	0	0	238.4	123.1	115.3	0	123.1	0	0	0
1000	Shibchandrapur	0	0	191.4	83.9	107.5	0	83.9	0	0	0
1001	Bahirgachhi	0	0	511.3	236	275.2	0	0	236	0	0
1002	Kamdanga	0	0	47	13.2	33.8	0	13.2	0	0	0
1003	Bhat Bhanga	0	0	109	109	0	0	69	0	0	40
1004	Kulgachhi Chak	0	0	56.3	52.2	4.2	52.2	0	0	0	0
1005	Doluabari	0	0	79.9	38	41.9	0	38	0	0	0
1006	Andipur Chak	0	0	28.3	26.2	2	0	26.2	0	0	0
1007	Uttar Rameshwarpur	0	0	19.9	19.9	0	0	19.9	0	0	0
1008	Kalipur	0	0	102.9	102.9	0	0	102.9	0	0	0

Name of three most important commodities manufactured			Name of Village	Serial Number
First	Second	Third		
120	121	122	2	1

			Debagram	968
			Ghola	969
			Harighat	970
			Matikumra	971
			Harachandrapur	972
			Kusharia	973
			Patuli	974
			Dayabari	975
Seeds			Kumarshatpur (P)	976
			Hudapatila	977
			Nokari	978
			Raynagar	979
			Paschim Simulia (P)	980
			Paschim Putkhali	981
Oil Mill			Ghatigachhi	982
			Baidyapur	983
			Dakshin Dhakuria	984
			Dakshin Khaspur	985
			Nasherkuli	986
			Ruppur	987
Yes			Gopinagar Baghdadanga	988
			Muragachha	989
			Uttar Dhakuria	990
Yes			Shridharpur	991
			Korabari	992
			Debipur Chak	993
Silver Ornaments			Uttar Para	994
			Jafar Nagar	995
			Kathaura	996
Silver Ornaments			Hajrapur	997
Silver			Barahata	998
			Hatubhanga	999
			Shibchandrapur	1000
			Bahirgachhi	1001
			Kamdanga	1002
Carpentry	Silver Gems		Bhat Bhanga	1003
			Kulgachhi Chak	1004
			Doluabari	1005
			Andipur Chak	1006
			Uttar Rameshwarpur	1007
			Kalipur	1008

Census of India 2011
Amenities and Land use

Serial Number	Name of Village	Location code no.	Total area of the village (in hectares rounded up to one decimal place)	Total population (2011 census)	Number of households (2011 census)	Number of educational amenities available in village , the distance range code viz; a for 0-5 kms, b for 5-10 kms, c for 10+ kms of nearest place where facility is available							
						Pre-Primary school (PP)	Primary school (P)	Middle school (M)	Secondary School (S)	Senior Secondary school (SS)	Degree college of arts science & commerce (ASC)	Engineering college(EC)	Medical college (MC)
1	2	3	4	5	6	7	8	9	10	11	12	13	14
1009	Petuapur	322094	280	1625	406	1	1	a	a	a	c	c	c
1010	Uttar Bishnupur	322095	42.5	90	22	a	a	a	a	a	c	c	c
1011	Arranghata Narayanpur	322096	1111.3	21552	5176	13	12	2	2	2	b	c	c
1012	Bholadanga	322097	65.6	1036	251	1	1	a	a	a	a	a	c
1013	Hosenpur	322098	279.6	3130	768	2	2	1	a	a	a	c	c
1014	Kamalpur	322099	51.5	595	155	2	2	a	a	a	a	c	c
1015	Basta	322100	156.8	3074	707	3	3	1	1	a	a	c	c
1016	Sabdapur	322101	227.2	4737	1149	2	2	a	a	a	b	c	c
1017	Goalsalua	322102	316.3	3717	903	2	2	1	1	b	b	c	c
1018	Raghunathpur	322103	199.1	3277	755	2	2	a	a	a	b	c	c
1019	Rajapurchak	322104	21.3	0	0								
1020	Kesaipur	322105	149.1	3620	844	2	2	1	1	b	b	c	c
1021	Rajapur	322106	124.4	1726	380	1	1	a	a	b	b	c	c
1022	Panchbaria	322107	238.6	2432	611	4	4	3	1	1	a	c	c
1023	Bira Baria	322108	157.6	1252	275	2	2	1	1	a	a	c	c
1024	Kanaipur	322109	113.3	1101	215	a	a	a	a	a	b	c	c
1025	Chandpur	322110	101	2144	504	1	1	1	b		c	c	c
1026	Daula	322111	484.3	5631	1211	1	1	a	a	a	c	c	c
1027	Debipur	322112	327	2325	527	2	2	a	a	a	b	c	c
1028	Dhantala	322113	262.3	9095	1996	3	2	1	1	1	c	c	c
1029	Sankarpur	322114	442.3	4716	1065	3	3	1	b	b	c	c	c
1030	Andulpota	322115	173.1	1811	393	1	1	a	a	a	c	c	c
1031	Harishpur	322116	45	1084	245	2	1	a	a	a	c	c	c
1032	Kamalpur	322117	448	4587	973	2	2	a	a	a	c	c	c
1033	Krishnanagar	322118	296	2794	609	2	2	1	1	1	c	c	c
1034	Purbanoapara	322119	172.4	3542	814	2	2	1	a	a	c	c	c
1035	Shikri	322120	301	3608	817	3	3	a	a	b	c	c	c
1036	Huda	322121	168.4	2354	538	2	2	b	b	b	c	c	c
1037	Kusbaria	322122	399.6	3785	838	2	2	b	b	b	c	c	c
1038	Majdia	322123	260.7	2989	687	3	3	1	1	b	1	c	c
1039	Andipur	322124	35.7	516	142	1	1	a	a	b	c	c	c
1040	Kalinagar	322125	87.6	492	125	1	1	a	a	a	c	c	c
1041	Kulgachi	322126	315.7	2819	634	1	1	a	a	b	c	c	c
1042	Baranbaria	322127	365.9	4040	909	2	2	1	1	1	b	b	b
1043	Shrirampur	322128	203.7	2034	473	2	2	a	a	a	c	c	c
1044	Kalupur	322129	462.1	4365	978	3	3	1	b	b	c	c	c
1045	Duttapulua	322130	371.9	13562	3091	6	6	2	2	2	c	c	c
1046	Kanibamani	322131	358.4	3313	757	4	4	a	a	a	c	c	c
1047	Bagdia	322132	122.6	799	189	a	a	a	a	a	c	c	c
1048	Barabaria	322133	563.3	9356	2211	6	6	1	1	1	c	c	c
1049	Nathkura	322134	285.2	2370	558	2	2	b	b	b	c	c	c
1050	Uttarkhaspukur	322135	155.3	700	147	1	1	b	b	b	c	c	c
1051	Purbanagar	322136	142.4	2497	543	2	2	a	a	a	c	c	c

- Village Directory

(As in 2009)

le. (If not available within the < 5 Kms, b for 5-10 Kms and c if facility is available is given).					Number of Medical Amenities available. (If not available within the village, the distance range code viz; a for < 5 Kms, b for 5-10 Kms and c for 10+ kms of nearest place where facility is available is given).							Name of Village	Serial Number					
Management institute (MI)	Polytechnic (Pt)	Vocational training school /ITI	Non-formal training centre (NFTC)	Special school for disabled (SSD)	Others (specify)	Community health centre (CHC)	Primary health centre (PHC)	Primary health sub centre (PHS)	Maternity and child welfare centre (MCW)	T.B. clinic (TBC)	Hospital-allopathic (HA)			Hospital-alternative medicine (HO)	Dispensary (D)	Veterinary hospital (VH)	Mobile health clinic (MHC)	Family welfare centre (FWC)
15	16	17	18	19	20	21	22	23	24	25	26	27	28	29	30	31	2	1
c	c	b	b			a	a	a	c	c			b	c		a	Petuapur	1009
c	c	c	a	b		c	a	a	b	c			c	c		a	Uttar Bishnupur	1010
c	c	c	c	1		b	a	1	b	c	a	a	a	5		2	Arranghata Narayanpur	1011
c	c	c	c	a			a	a	a	c	c	c	a	a	c	a	Bholadanga	1012
c	c	c	c	a		c	a	c	c	c	c	c	a	c	c	c	Hosenpur	1013
c	c	c	c	a		b		1	1	a	b	b	c	a	a	b	Kamalpur	1014
c	c	c	c	a		c		2	c	c	c	c	2	a	c	c	Basta	1015
c	c	c	c	a		b	a	a	b	b	b	c	a	c	c	b	Sabdapur	1016
c	c	c	c	a		c	a	1	a	c	a	a	2	c	c	b	Goalsalua	1017
	c	b		c		a	b	1	a	a	a	b	a	b	c	a	Raghunathpur	1018
																	Rajapurchak	1019
b	c	b	a	c		b	b	a	b	b	b	b	b	b	b	b	Kesaipur	1020
b	c	b	a	c		a	a	a	a	a	a	b	a	b	a	a	Rajapur	1021
c	c	c	c	a		b	a	a	a	a	a	a	a	a	b	b	Panchbaria	1022
c	c	c	c	a		c	a	a	c	c	c	c	a	a	c	c	Bira Baria	1023
c	c	c	c	a		b	a	a	a	b	b	c	a	a	c	a	Kanaipur	1024
c	c	c	c	c		c	b	b	c	c	c	c	a	c	c	c	Chandpur	1025
c	c	c	c	c		c	a	a	c	c	c	c	a	c		c	Daula	1026
b	c	b	a	c		b	a	a	b	b	b	b	b	b	b	b	Debipur	1027
c	c	c	c	c		c	b	1	c	c	c	c	3	b	c	c	Dhantala	1028
c	c	b	c	c		c	b	1	c	c	c	c	b	c	c	c	Sankarpur	1029
c	c	c	c	c		c	b	a	c	c	c	c	c	c	c	c	Andulpota	1030
c	c	a	c	c	b	c	b	a	a	c	c	c	b	c		b	Harishpur	1031
c	c	c	a	c		c		1	1	a	c	c	c	a	c		Kamalpur	1032
c	c	c	c	c		c	a	a	a	c	c	c	a	c		a	Krishnanagar	1033
c	c	c	c	c		b	1	1	1	c	c	c	c				Purbanoapara	1034
c	c	c	c	c		c	a	a	a	c	c	c	a	c	c	a	Shikri	1035
c	c	c	c			c	b	a	a	b	b	b	a	c	c	c	Huda	1036
c	c	c	c					1	1								Kusbaria	1037
c	c	c	c	b		c	b	b	c	c	b	b	6	c	c	c	Maijdia	1038
c	c	c	a	c		c	b	a	a	c	c		c	c		a	Andipur	1039
c	c	c		c		c	b	b	1	b	b	b	b	c	c	c	Kalinagar	1040
c	c	c	b	c		c	c	a	a	c	c		b	c		a	Kulgachi	1041
c	c	c				b		1	c	c	c	c	1	c	c		Baranbaria	1042
c	c	c	c	c		c	a	1	a	a	a	a	a	c	c	c	Shrirampur	1043
c	c	c	b			c	b	a	b	c	c	c	b	b			Kalupur	1044
c	c	c	c			c		1	1	1	1	1	c	1	a	a	Duttapulia	1045
c	c	c	c			c	a	a	a	a	a	c	a	c	c	c	Kanibamani	1046
c	c	c				c	b	a	a	a	a	a	a	c	c	c	Bagdia	1047
c	c	c		2		c	a	1	a	a	a	c	a	c		c	Barabaria	1048
c						a	a	1	a	a	b	b	1	b	a	a	Nathkura	1049
c	c	c	c	c		c	c	b	c	c	c	c	b	c		c	Uttarkhaspukur	1050
c	c	a	c	c		c	a	b	b	c	c	c	a	c		b	Purbanagar	1051

Serial Number	Name of Village	Number of Non-Government Medical Amenities available.							Availability of drinking water - Yes / No							
		Charitable non Govt. hospital/Nursing home.	Medical practitioner with MBBS Degree	Medical practitioner with other degree	Medical practitioner with no degree	Traditional practitioner and faith healer	Medicine Shop	Others	Tap water (Treated/Untreated)	Well water (Covered / Uncovered well)	Hand Pump	Tube wells / Bore well	Spring	River / Canal	Tank / Pond / Lake	Others
1	2	32	33	34	35	36	37	38	39	40	41	42	43	44	45	46
1009	Petuaipur	0	0	0	0	0	0	0	No	No	Yes	Yes	No	No	No	No
1010	Uttar Bishnupur	0	0	0	0	0	0	0	No	No	Yes	Yes	No	No	No	No
1011	Arranghata Narayanpur	0	5	2	2	2	11	0	No	Yes	Yes	Yes	No	Yes	Yes	No
1012	Bholadanga	0	0	0	0	0	0	0	No	No	Yes	Yes	No	No	Yes	No
1013	Hosenpur	1	0	0	0	0	0	0	Yes	No	Yes	Yes	No	No	Yes	No
1014	Kamalpur	0	0	1	0	1	2	0	No	No	Yes	Yes	No	No	Yes	No
1015	Basta	0	5	2	3	0	5	0	No	No	Yes	Yes	No	No	Yes	No
1016	Sabdapur	0	5	2	6	0	4	0	Yes	No	Yes	Yes	No	No	Yes	No
1017	Goalsalua	0	0	0	2	0	1	0	No	No	Yes	Yes	No	Yes	Yes	No
1018	Raghunathpur	1	1	0	5	1	1	0	No	No	Yes	Yes	No	Yes	Yes	No
1019	Rajapurchak															
1020	Kesaiipur	0	0	0	4	1	1	0	No	No	Yes	Yes	No	No	Yes	No
1021	Rajapur	0	0	0	0	0	0	0	No	No	No	Yes	No	No	No	No
1022	Panchbaria	0	0	1	1	0	1	0	No	No	Yes	Yes	No	No	Yes	No
1023	Bira Baria	0	0	0	1	0	0	0	No	No	Yes	Yes	No	No	Yes	No
1024	Kanaipur	0	0	0	3	0	0	0	No	No	Yes	Yes	No	No	Yes	No
1025	Chandpur	0	0	0	2	2	0	0	No	Yes	Yes	No	No	No	Yes	No
1026	Daula	0	0	0	0	2	0	0	No	Yes	Yes	No	No	No	Yes	No
1027	Debipur	0	0	0	1	1	1	0	No	No	Yes	Yes	No	No	Yes	No
1028	Dhantala	0	2	2	3	3	3	0	No	Yes	Yes	Yes	No	No	Yes	No
1029	Sankarpur	0	0	0	0	2	0	0	No	No	Yes	Yes	No	Yes	Yes	No
1030	Andulpota	0	0	0	0	2	0	0	No	No	Yes	Yes	No	Yes	Yes	No
1031	Harishpur	0	0	0	1	0	0	0	No	No	Yes	Yes	No	Yes	Yes	No
1032	Kamalpur	0	0	0	3	1	0	0	No	No	Yes	Yes	No	Yes	Yes	No
1033	Krishnanagar	0	0	0	1	1	0	0	No	No	Yes	Yes	No	No	Yes	No
1034	Purbanoapara	0	0	1	2	1	4	0	No	No	Yes	Yes	No	No	Yes	No
1035	Shikri	0	0	0	2	1	0	0	No	No	Yes	Yes	No	No	Yes	No
1036	Huda	0	0	0	0	0	0	0	No	No	Yes	Yes	No	Yes	Yes	No
1037	Kusbaria	0	0	0	0	0	0	0	No	No	Yes	Yes	No	No	Yes	No
1038	Maijdia	0	0	0	0	0	5	0	No	Yes	Yes	Yes	No	No	Yes	No
1039	Andipur	0	0	0	0	0	0	0	No	No	Yes	Yes	No	No	No	No
1040	Kalinagar	0	0	0	0	0	0	0	No	No	Yes	Yes	No	No	Yes	No
1041	Kulgachi	0	0	0	0	0	0	0	No	No	Yes	Yes	No	No	No	No
1042	Baranbaria	0	0	0	2	1	1	0	No	No	Yes	Yes	No	No	Yes	No
1043	Shrirampur	0	0	0	1	1	0	0	No	No	Yes	Yes	No	Yes	Yes	No
1044	Kalupur	0	0	0	0	0	0	0	No	No	Yes	No	No	Yes	Yes	No
1045	Duttapulia	0	6	3	7	0	8	0	No	No	Yes	Yes	No	Yes	Yes	No
1046	Kanibamani	0	0	0	0	0	0	0	No	No	Yes	Yes	No	No	Yes	No
1047	Bagdia	0	0	0	0	0	0	0	No	No	Yes	Yes	No	No	Yes	No
1048	Barabaria	1	1	1	1	1	2	0	No	No	Yes	Yes	No	No	Yes	No
1049	Nathkura	0	0	0	0	0	0	0	No	No	Yes	No	No	No	Yes	No
1050	Uttarkhaspukur	0	0	0	0	0	0	0	No	No	Yes	Yes	No	No	Yes	No
1051	Purbanagar	0	0	0	0	0	0	0	No	No	Yes	Yes	No	Yes	Yes	No

Availability of toilet & others Yes / No				Communication and transport facilities (If amenities available code -Yes is given except for Village Pin Code ,If not available within the village , the distance range code viz; a for < 5 Kms, b for 5-10 Kms and c for 10+ kms of nearest place where facility is available is given).									
Community toilet including bath.	Community toilet excluding bath.	Rural sanitary mart or sanitary hardware outlet available near the village.	Community bio- gas or recycle of waste for productive use.	Post office(PO)	Sub post office (SPO)	Post & Telegraph office (P&TO)	Village Pin Code	Telephones (Land lines)	Public call office (PCO)	Mobile phone coverage	Name of Village	Serial Number	
47	48	49	50	51	52	53	54	55	56	57	2	1	
No	No	Yes	No	b	b	c	741501	Yes	b	Yes	Petuapur	1009	
No	No	Yes	No	b	a	c	741501	Yes	a	Yes	Uttar Bishnupur	1010	
Yes	Yes	Yes	No	b	Yes	Yes	741501	Yes	Yes	Yes	Arranghata Narayanpur	1011	
No	No	Yes	No	b	a	a	741501	Yes	Yes	Yes	Bholadanga	1012	
No	No	No	No	c	a	a	741501	Yes	Yes	Yes	Hosenpur	1013	
No	No	Yes	No	b	a	a		Yes	a	Yes	Kamalpur	1014	
No	No	Yes	No	c	a	a	741501	Yes	Yes	Yes	Basta	1015	
No	No	No	No	b	a	b	741501	Yes	Yes	Yes	Sabdapur	1016	
No	No	No	No	c	a	a	741501	Yes	Yes	Yes	Goalsalua	1017	
No	No	No	No	b	a	b	741404	Yes	Yes	Yes	Raghunathpur	1018	
											Rajapurchak	1019	
No	No	No	No	b	b	b	741501	Yes	Yes	Yes	Kesaipur	1020	
No	No	No	No	b	a	b	741501	a	a	Yes	Rajapur	1021	
No	No	No	No	b	Yes	b	741501	Yes	Yes	Yes	Panchbaria	1022	
No	No	Yes	No	c	a	a	741501	Yes	Yes	Yes	Bira Baria	1023	
No	No	Yes	No	b	a	a	741501	Yes	a	Yes	Kanaipur	1024	
No	No	No	No	b	c	c	741202	b	Yes	Yes	Chandpur	1025	
No	No	No	No	c	a	c	741501	Yes	Yes	Yes	Daula	1026	
No	No	No	No	b	b	b	741503	Yes	Yes	Yes	Debipur	1027	
No	No	No	No	b	Yes	b	741202	Yes	Yes	Yes	Dhantala	1028	
No	No	Yes	No	b	c	c	741202	a	Yes	Yes	Sankarpur	1029	
No	No	No	No	a	c	c	741238	b	Yes	Yes	Andulpota	1030	
No	No	Yes	No	c	b	c	741253	b	b	Yes	Harishpur	1031	
No	No	Yes	No	c	c	c		a	a	Yes	Kamalpur	1032	
No	No	Yes	No	c	a	c	741501	Yes	Yes	Yes	Krishnanagar	1033	
No	No	Yes	No	c	Yes	c	741501	Yes	Yes	Yes	Purbanoapara	1034	
No	No	Yes	No	b	a	c	741501	Yes	a	Yes	Shikri	1035	
No	No	No	No	a	b	c	741501	a	b	b	Huda	1036	
No	No	Yes	No	c	a	c	741501	Yes	Yes	Yes	Kusbaria	1037	
No	No	Yes	No	a	Yes	c	741507	Yes	Yes	Yes	Maijdia	1038	
No	No	Yes	No	c	a	c	741121	Yes	a	Yes	Andipur	1039	
No	No	No	No	c	b	b	741504	Yes	Yes	Yes	Kalinagar	1040	
No	No	Yes	No	c	a	c	741254	Yes	Yes	Yes	Kulgachi	1041	
No	No	No	No	c	Yes	c	741504	Yes	Yes	Yes	Baranbaria	1042	
No	No	Yes	No	c	a	c	741504	Yes	Yes	Yes	Shrirampur	1043	
No	No	Yes	No	c	b	c	741501	b	Yes	Yes	Kalupur	1044	
No	No	Yes	No	c	Yes	c	741504	Yes	Yes	Yes	Duttapulia	1045	
No	Yes	No	No	c	a	c	741504	Yes	Yes	Yes	Kanibamani	1046	
No	No	No	No	c	b	c	741404	a	a	Yes	Bagdia	1047	
No	No	Yes	No	c	Yes	c	741501	Yes	Yes	Yes	Barabaria	1048	
No	No	No	No	c	b	c	741501	Yes	b	Yes	Nathkura	1049	
No	No	No	No	c	b	c	741121	b	b	Yes	Uttarkhaspukur	1050	
No	No	No	No	c	a	c	741501	a	a	Yes	Purbanagar	1051	

Communication and transport facilities (If amenities available code -Yes is given except for Village Pin Code ,If not available within the village , the distance range code viz; a for < 5 Kms, b for 5-10 Kms and c for 10+ kms of nearest place where facility is available is given).													Village connected to highway (If amenities available code viz; a for < 5 Kms, b for 5-10 Kms and c for 10+ kms of nearest place where facility is available is given).			
Serial Number	Name of Village	Internet cafes/ Common service centre (CSC)	Private courier facility	Bus service (Public & Private)	Railway stations	Auto/Modified Autos	Taxis and Vans	Tractors	Cycle-pulled rickshaws(Manual & Machine driven)	Carts driven by animals	Sea /River ferry service	Connected to national highway(NH)	Connected to state highway(SH)	Connected to major district road (MDR)	Connected to others district road	Pucca roads
1	2	58	59	60	61	62	63	64	65	66	67	68	69	70	71	72
1009	Petuaipur	b	c	a	b	b	Yes	Yes	Yes	Yes	b	c	b	b	a	a
1010	Uttar Bishnupur	a	c	b	a	b	Yes	Yes	a	Yes	b	c	b	b	b	a
1011	Arranghata Narayanpur	Yes	b	Yes	Yes	b	Yes	Yes	Yes	Yes	Yes	a	b	Yes	Yes	Yes
1012	Bholadanga	a	a	a	a	a	Yes	Yes	Yes	Yes	a	c	c	a	a	a
1013	Hosenpur	Yes	a	Yes	a	a	Yes	a	Yes	Yes	a	c	c	Yes	b	Yes
1014	Kamalpur	a	a	a	a	a	Yes	Yes	Yes	Yes	a	c	c	a	a	a
1015	Basta	a	a	Yes	a	Yes	Yes	Yes	Yes	Yes	c	c	c	Yes	Yes	Yes
1016	Sabdapur	Yes	Yes	Yes	a	Yes	Yes	Yes	Yes	Yes	a	b	b	Yes	b	Yes
1017	Goalsalua	a	a	Yes	a	a	a	a	Yes	Yes	a	b		a	a	Yes
1018	Raghunathpur	a	b	Yes	a	c	a	Yes	Yes	Yes	Yes	b	a	a	a	Yes
1019	Rajapurchak															
1020	Kesaiipur	Yes	Yes	b	Yes	b	Yes	Yes	Yes	Yes	a	b	b	b	a	Yes
1021	Rajapur	a	a	a	a	b	a	Yes	a	a	a	b	a	a	a	a
1022	Panchbaria	a	a	a	Yes	a	Yes	Yes	Yes	Yes	a	c	c	b		Yes
1023	Bira Baria	a	a	Yes	a	Yes	Yes	Yes	Yes	Yes	c	c	c		Yes	Yes
1024	Kanaipur	a	a	b	a	a	Yes	Yes	Yes	Yes	a	c	c	a	a	a
1025	Chandpur	c	c	a	c	a	Yes	Yes	Yes	Yes	c	c	c	c	a	a
1026	Daula	c	c	Yes	c	Yes	Yes	Yes	Yes	Yes	c	c	c	Yes	Yes	a
1027	Debipur	a	b	b	c	a	Yes	Yes	Yes	Yes	a	b	b	b	a	Yes
1028	Dhantala	b	b	Yes	b	Yes	Yes	Yes	Yes	Yes	c	c	c	Yes	Yes	a
1029	Sankarpur	c	c	Yes	c	Yes	Yes	c	Yes	Yes	c	c	c	c	Yes	b
1030	Andulpota	a	Yes	a	c	Yes	Yes	c	Yes	Yes	c	c	c	a	a	a
1031	Harishpur	c	c	b	c	Yes	Yes	c	Yes	Yes	c	c	c	b	b	a
1032	Kamalpur	c	c	a	c	Yes	Yes	Yes	Yes	Yes	c	c	c	a	Yes	Yes
1033	Krishnanagar	c	c	a	c	Yes	Yes	Yes	Yes	Yes	c	c	c		Yes	Yes
1034	Purbanoapara	c	c	Yes	c	Yes	Yes	Yes	Yes	Yes	c	c	c	Yes	Yes	Yes
1035	Shikri	c	c	Yes	b	a	a	Yes	Yes	Yes	c	c	c	Yes	b	a
1036	Huda	c	b	b	b	b	Yes	c	Yes	Yes	b	c	a	Yes	c	a
1037	Kusbaria	b	a	Yes	b	a	Yes	a	Yes	Yes	a	c		Yes	Yes	Yes
1038	Maijdia	Yes	Yes	Yes	b	Yes	Yes	Yes	Yes	Yes	b	c	b		b	a
1039	Andipur	c	c	b	c	c	Yes	Yes	Yes	Yes	c	c	b	b	b	a
1040	Kalinagar	b	b	a	b	b	Yes	b	Yes	Yes	b	c	a	c	a	a
1041	Kulgachi	b	c	b	c	b	Yes	Yes	Yes	Yes	c	c	b	b	b	Yes
1042	Baranbaria	b	a	Yes	b	Yes	a	Yes	Yes	Yes	c	c		Yes	Yes	Yes
1043	Shrirampur	a	a	Yes	c	a	Yes	Yes	Yes	Yes	c	c		Yes	b	Yes
1044	Kalupur	b	b	b	c	b	a	Yes	Yes	Yes	c	c	b		b	b
1045	Duttapulia	Yes	Yes	Yes	c	Yes	Yes	c	Yes	Yes	c	c		Yes	Yes	Yes
1046	Kanibamani	a	a	a	c	a	Yes	c	Yes	Yes	c	c	a	Yes	a	a
1047	Bagdia	b	b	a	b	b	Yes	b	Yes	Yes	b	c	a	c	a	a
1048	Barabaria	Yes	Yes	Yes	b	a	Yes	c	Yes	Yes	b	c		Yes	Yes	Yes
1049	Nathkura	b	c	b	b	b	b	c	Yes	Yes	c	c	b	b	b	b
1050	Uttarkhaspukur	c	c	b	c	a	a	b	a	Yes	c	c	c	c	c	a
1051	Purbanagar	c	c	a	b	Yes	Yes	Yes	Yes	Yes	b	c	a	a	a	Yes

ys,village roads, banks & credit societies
:-Yes is given, If not available within the
code viz; a for < 5 Kms, b for 5-10 Kms
place where facility is available is given).

Availability of miscellaneous facilities (If amenities available code -Yes is given, If not
available within the village , the distance range code viz; a for < 5 Kms, b for 5-10 Kms
and c for 10+ kms of nearest place where facility is available is given).

73	74	75	76	77	78	79	80	81	82	83	84	85	86	87	Name of Village	Serial Numbr
Yes	b	Yes	b	b	c	Yes	Yes	c	Yes	Yes	c	Yes	Yes	Petuaapur	1009	
Yes	a	b	Yes	a	b	c	Yes	a	c	a	b	c	Yes	Yes	Uttar Bishnupur	1010
Yes	Yes	Yes	Yes	Yes	Yes	Yes	Yes	Yes	Yes	Yes	Yes	Yes	Yes	Yes	Arranghata Narayanpur	1011
a	Yes	a	Yes	a	a	c	Yes	a	c	a	a	c	Yes	Yes	Bholadanga	1012
Yes	Yes	a	Yes	a	a	c	Yes	a	c	a	a	c	Yes	Yes	Hosenpur	1013
a	Yes	a	Yes	a	a	c	Yes	a	c	a	a	b	Yes	Yes	Kamalpur	1014
Yes	Yes	a	Yes	a	a	c	Yes	a	Yes	a	a	c	Yes	Yes	Basta	1015
Yes	Yes	a	Yes	a	a	Yes	Yes	Yes	c	a	Yes	b	Yes	Yes	Sabdapur	1016
a	Yes	a	Yes	a	a	c	Yes	a	c	a	b	Yes	b	Yes	Goalsalua	1017
Yes	Yes	Yes	Yes	a	b	c	Yes	Yes	Yes	Yes	Yes	b	Yes	Yes	Raghunathpur	1018
															Rajapurchak	1019
Yes	Yes	a	Yes	Yes	b	Yes	Yes	Yes	Yes	Yes	b	b	Yes	a	Kesaipur	1020
Yes	a	a	Yes	a	a	c	a	a	c	a	b	Yes	b	a	Rajapur	1021
Yes	Yes	a	Yes	Yes	a	Yes	Yes	a	c	a	b	Yes	Yes	Yes	Panchbaria	1022
Yes	Yes	a	Yes	a	a	c	Yes	a	c	Yes	a	Yes	Yes	Yes	Bira Baria	1023
a	Yes	a	Yes	a	a	c	a	a	c	b	a	b	Yes	Yes	Kanaipur	1024
Yes	a	Yes	b	b	c	Yes	a	c	b	b	c	c	Yes	Yes	Chandpur	1025
Yes	c	c	Yes	a	a	c	Yes	Yes	c	Yes	Yes	Yes	Yes	Yes	Daula	1026
Yes	Yes	b	Yes	Yes	b	Yes	Yes	Yes	c	a	a	b	Yes	a	Debipur	1027
Yes	Yes	c	Yes	Yes	Yes	Yes	Yes	Yes	Yes	Yes	b	c	Yes	Yes	Dhantala	1028
Yes	Yes	Yes	Yes	b	b	c	Yes	Yes	c	b	b	c	Yes	Yes	Sankarpur	1029
Yes	Yes	Yes	Yes	b	b	c	Yes	Yes	c	b	c	c	Yes	Yes	Andulpota	1030
Yes	Yes	c	Yes	b	b	c	Yes	a	c	b	b	c	Yes	Yes	Harishpur	1031
Yes	Yes	c	Yes	b	b	c	Yes	Yes	c	Yes	c	c	Yes	Yes	Kamalpur	1032
Yes	Yes	c	Yes	b	b	c	Yes	Yes	c	a	c	c	Yes	Yes	Krishnanagar	1033
Yes	Yes	c	Yes	a	a	c	Yes	Yes	c	Yes	b	c	Yes	Yes	Purbanoapara	1034
Yes	Yes	a	Yes	b	b	c	Yes	Yes	c	a	b	c	Yes	Yes	Shikri	1035
Yes	a	a	Yes	b	b	c	Yes	Yes	c	Yes	Yes	Yes	Yes	Yes	Huda	1036
Yes	Yes		Yes	a	b	b	Yes	Yes	c	a	Yes	Yes	Yes	Yes	Kusbaria	1037
Yes	a	b	Yes	b	b	Yes	Yes	Yes	Yes	Yes	Yes	c	Yes	b	Maijdia	1038
Yes	a	c	Yes	b	c	c	Yes	Yes	c	Yes	c	c	Yes	Yes	Andipur	1039
Yes	a	c	Yes	b	b	c	a	a	c	Yes	b	a	a	b	Kalinagar	1040
Yes	a		Yes	b	c	c	Yes	a	c	Yes	c	c	Yes	Yes	Kulgachi	1041
Yes	Yes	c	Yes	a	b	c	Yes	Yes	c	Yes	Yes	Yes	Yes	Yes	Baranbaria	1042
Yes	Yes	Yes	Yes	a	c	c	Yes	a	c	a	c	b	Yes	Yes	Shrirampur	1043
Yes	Yes	Yes	Yes	b	c	c	Yes	b	c	b	c	c	Yes	Yes	Kalupur	1044
Yes	Yes	Yes	Yes	Yes	a	c	Yes	Yes	Yes	Yes	c	Yes	Yes	Yes	Duttapulia	1045
Yes	a	c	Yes	a	c	c	Yes	a	c	a	c	Yes	a	Yes	Kanibamani	1046
Yes	a	c	Yes	b	b	c	Yes	Yes	c	a	b	b	b	Yes	Bagdia	1047
Yes	Yes	c	Yes	a	b	b	Yes	Yes	Yes	Yes	Yes	b	Yes	Yes	Barabaria	1048
Yes	Yes	b	Yes	b	c	b	Yes	a	b	b	b	b	Yes	Yes	Nathkura	1049
Yes	Yes	c	Yes	b	c	b	Yes	a	c	b	c	Yes	Yes	Yes	Uttarkhaspukur	1050
Yes	Yes	Yes	Yes	a	c	c	Yes	Yes	c	a	c	c	Yes	Yes	Purbanagar	1051

Availability of miscellaneous facilities (If amenities available code -Yes is given, If not available within the village , the distance range code viz; a for < 5 Kms, b for 5-10 Kms and c for 10+ kms of nearest place where facility is available is given).												Availability of electricity (Yes/No)			
Serial Number	Name of Village	ASHA (Accredited Social Health Activist)	Community centre with/without TV	Sports Field,	Sports Club / Recreation Centre	Cinema / Video Hall	Public Library	Public Reading Room	Newspaper Supply	Assembly Polling station	Birth & Death Registration Office	Power Supply for Domestic Use (ED)	Power Supply for Agricultural Use (EAG)	Power Supply for Commercial Use (EC)	Power Supply for All Uses (EA)
1	2	88	89	90	91	92	93	94	95	96	97	98	99	100	101
1009	Petuaipur	Yes	Yes	Yes	Yes	c	b	b	Yes	Yes	b	Yes	Yes	Yes	Yes
1010	Uttar Bishnupur	Yes	Yes	a	a	c	b	b	Yes	a	a	Yes	Yes	No	No
1011	Arranghata Narayanpur	Yes	Yes	Yes	Yes	Yes	Yes	Yes	Yes	Yes	Yes	Yes	Yes	Yes	Yes
1012	Bholadanga	Yes	a	a	a	c	a	a	a	Yes	a	Yes	Yes	Yes	Yes
1013	Hosenpur	Yes	a	Yes	a	c	a	a	a	Yes	a	Yes	Yes	Yes	Yes
1014	Kamalpur	Yes	a	Yes	a	b	a	a	a	Yes	a	Yes	Yes	Yes	Yes
1015	Basta	Yes	a	a	c	c	a	a	a	Yes	a	Yes	Yes	Yes	Yes
1016	Sabdapur	Yes	a	Yes	a	b	a	a	a	Yes	Yes	Yes	Yes	Yes	Yes
1017	Goalsalua	Yes	c	Yes	Yes	a	Yes	a	Yes	Yes	a	Yes	Yes	Yes	Yes
1018	Raghunathpur	Yes	Yes	Yes	Yes	Yes	Yes	Yes	Yes	Yes	Yes	Yes	Yes	Yes	Yes
1019	Rajapurchak														
1020	Kesaipur	a	b	Yes	Yes	b	b	b	Yes	Yes	a	Yes	Yes	Yes	Yes
1021	Rajapur	Yes	b	a	a	a	b	b	a	a	a	Yes	No	No	No
1022	Panchbaria	Yes	Yes	Yes	Yes	Yes	Yes	Yes	Yes	Yes	Yes	Yes	Yes	Yes	Yes
1023	Bira Baria	Yes	a	a	c	c	a	a	a	Yes	a	Yes	Yes	Yes	Yes
1024	Kanaipur	Yes	a	a	a	b	a	a	a	a	a	Yes	Yes	Yes	Yes
1025	Chandpur	Yes	Yes	Yes	Yes	Yes	Yes	Yes	Yes	Yes	Yes	Yes	Yes	Yes	Yes
1026	Daula	Yes	Yes	Yes	Yes	Yes	Yes	Yes	Yes	Yes	Yes	Yes	Yes	Yes	Yes
1027	Debipur	a	a	Yes	Yes	Yes	b	b	Yes	Yes	a	Yes	Yes	Yes	Yes
1028	Dhantala	Yes	c	Yes	Yes	b	c	c	Yes	Yes	b	Yes	Yes	Yes	Yes
1029	Sankarpur	Yes	c	Yes	Yes	Yes	c	c	Yes	Yes	b	Yes	Yes	Yes	Yes
1030	Andulpota	Yes	c	a	Yes	c	c	c	Yes	Yes	b	Yes	Yes	Yes	Yes
1031	Harishpur	Yes	a	a	a	b	c	c	Yes	Yes	b	Yes	Yes	Yes	Yes
1032	Kamalpur	Yes	Yes	a	Yes	c	c	c	Yes	Yes	a	Yes	Yes	Yes	Yes
1033	Krishnanagar	Yes	Yes	Yes	Yes	c	a	c	Yes	Yes	Yes	Yes	Yes	Yes	Yes
1034	Purbanoapara	Yes	Yes	Yes	Yes	c	Yes	c	Yes	Yes	Yes	Yes	Yes	Yes	Yes
1035	Shikri	Yes	a	b	Yes	c	c	c	Yes	Yes	a	Yes	Yes	Yes	Yes
1036	Huda	Yes	c	Yes	b	c	b	b	a	Yes	b	Yes	Yes	No	No
1037	Kusbaria	Yes	Yes	a	a	b	a	a	Yes	Yes	a	Yes	Yes	Yes	Yes
1038	Maijdia	c	c	Yes	Yes	c	c	c	Yes	Yes	b	Yes	Yes	Yes	Yes
1039	Andipur	Yes	Yes	Yes	a	c	c	c	Yes	a	a	Yes	Yes	No	No
1040	Kalinagar	a	Yes	a	b	c	b	b	Yes	Yes	b	Yes	Yes	No	No
1041	Kulgachi	Yes	Yes	a	Yes	c	c	c	Yes	Yes	b	Yes	Yes	Yes	Yes
1042	Baranbaria	Yes	Yes	Yes	a	a	a	Yes	Yes	Yes	a	Yes	Yes	Yes	Yes
1043	Shrirampur	Yes	a	Yes	a	c	a	a	Yes	Yes	a	Yes	Yes	Yes	Yes
1044	Kalupur	Yes	Yes	b	b	c	b	b	Yes	Yes	b	Yes	Yes	No	No
1045	Duttapulia	Yes	Yes	Yes	Yes	c	Yes	Yes	Yes	Yes	Yes	Yes	Yes	Yes	Yes
1046	Kanibamani	Yes	c	a	a	c	a	a	Yes	Yes	a	Yes	Yes	No	No
1047	Bagdia	b	b	a	b	c	a	a	Yes	a	a	Yes	Yes	No	No
1048	Barabaria	Yes	Yes	Yes	Yes	Yes	a	a	Yes	Yes	a	Yes	Yes	Yes	Yes
1049	Nathkura	Yes	b	b	b	c	b	b	Yes	Yes	b	Yes	Yes	No	No
1050	Uttarkhaspukur	c	c	a	Yes	Yes	Yes	Yes	Yes	Yes	Yes	Yes	Yes	No	No
1051	Purbanagar	Yes	c	Yes	Yes	b	a	c	Yes	Yes	b	Yes	Yes	No	No

Nearest Town		Land Use							
		Area under different types of land use (in hectares rounded up to one decimal place)							
Name	Distance range code i.e. a for < 5 Kms, b for 5-10 Kms and c for 10+ kms .	Forests	Area under Non-agricultural Uses	Barren and Un-cultivable land	Permanent Pastures and Other Grazing Lands	Land Under Miscellaneous Tree Crops etc.	Culturable Waste Land	Name of Village	Serial Number
102	103	104	105	106	107	108	109	2	1
RANAGHAT	c	0	170.4	0	0	0	40	Petuapur	1009
RANAGHAT	c	0	32.8	0	0	0	5.5	Uttar Bishnupur	1010
RANAGHAT	b	0	6.5	0	0	0	0	Arranghata Narayanpur	1011
RANAGHAT	b	0	23	0	0	0	1.2	Bholadanga	1012
RANAGHAT	b	0	113.3	0	0	0	0	Hosenpur	1013
RANAGHAT	b	0	13.8	0	0	0	0	Kamalpur	1014
RANAGHAT	b	0	89.3	0	0	0	0	Basta	1015
RANAGHAT	c	0	74.6	0	0	0	0	Sabdapur	1016
RANAGHAT	b	0	209	0	0	0	0	Goalsalua	1017
RANAGHAT	b	0	43	0	0	0	0	Raghunathpur	1018
		0	8.9	0	0	0	0	Rajapurchak	1019
RANAGHAT	b	0	35	0	0	0	0	Kesaipur	1020
RANAGHAT	b	0	37.8	0	0	0	0	Rajapur	1021
RANAGHAT	b	0	112.8	0	0	0	1	Panchbaria	1022
RANAGHAT	b	0	35.8	0	0	0	50.6	Bira Baria	1023
RANAGHAT	b	0	39.5	0	0	0	0	Kanaipur	1024
RANAGHAT	b	0	15.4	0	0	0	0	Chandpur	1025
RANAGHAT	b	0	235	0	0	0	0	Daula	1026
RANAGHAT	b	0	46.1	0	0	0	0	Debipur	1027
RANAGHAT	b	0	72.5	0	0	0	0	Dhantala	1028
RANAGHAT	b	22.2	73.8	0	0	0	0	Sankarpur	1029
RANAGHAT	b	0	33.9	0	0	0	0	Andulpota	1030
RANAGHAT	b	0	12.7	0	0	0	0.1	Harishpur	1031
RANAGHAT	b	0	78	0	0	0	0	Kamalpur	1032
RANAGHAT	b	0	176.2	0	0	0	0	Krishnanagar	1033
RANAGHAT	b	0	84.2	0	0	0	0	Purbanoapara	1034
ARANGHATA	a	0	125.3	0	0	0	0	Shikri	1035
RANAGHAT	c	0	77	0	0	0	0	Huda	1036
RANAGHAT	c	0	80.8	0	0	0	0	Kusbaria	1037
RANAHGAT	b	0	70.6	0	0	0	40	Maijdia	1038
RANAGHAT	c	0	5.3	0	0	0	0	Andipur	1039
RANAGHAT	c	0	11.9	0	0	0	0	Kalinagar	1040
RANAGHAT	c	0	67.5	0	0	0	0	Kulgachi	1041
RANAGHAT	c	0	118.2	0	0	0	14.5	Baranbaria	1042
RANAGHAT	c	0	65.3	0	0	0	0	Shrirampur	1043
RANAGHAT	c	0	79.1	0	0	0	0	Kalupur	1044
RANAGHAT	c	0	122.2	0	0	0	0	Duttapulia	1045
RANAGHAT	c	0	203.6	0	0	0	0	Kanibamani	1046
RANAGHAT	c	0	60.6	0	0	0	0	Bagdia	1047
RANAGHAT	c	0	170.7	0	0	0	40	Barabaria	1048
RANAGHAT	c	0	131.8	0	0	0	0	Nathkura	1049
RANAGHAT	b	0	59.4	0	0	0	0	Uttarkhaspukur	1050
RANAGHAT	b	0	76.5	0	0	0	26	Purbanagar	1051

Land Use												
Area under different types of land use (in hectares rounded up to one decimal place)							Area irrigated by source (in hectare).					
Serial Number	Name of Village	Fallow lands other than current fallows	Current Fallows	Net Area Sown	Total Irrigated Land Area	Total Un-irrigated Land Area	Canals (C)	Wells/Tube-wells(W/TW)	Tanks/Lakes(T/L)	Water Falls(WF)	Others(O)	
1	2	110	111	112	113	114	115	116	117	118	119	
1009	Petuapur	0	0	69.7	38.8	30.8	0	38.8	0	0	0	
1010	Uttar Bishnupur	0	0	4.2	4.2	0	0	4.2	0	0	0	
1011	Arranghata Narayanpur	0	0	1104.8	407.3	697.6	0	407.3	0	0	0	
1012	Bholadanga	0	0	41.3	41.3	0	0	41.3	0	0	0	
1013	Hosenpur	0	0	166.3	160.2	6.1	0	160.2	0	0	0	
1014	Kamalpur	0	0	37.6	30.9	6.7	0	30.9	0	0	0	
1015	Basta	0	0	67.6	67.6	0	0	67.6	0	0	0	
1016	Sabdalpur	0	0	152.6	115.4	37.2	0	115.4	0	0	0	
1017	Goalsalua	0	0	107.3	107.3	0	0	107.3	0	0	0	
1018	Raghunathpur	0	0	156.1	155.8	0.3	0	155.8	0	0	0	
1019	Rajapurchak	0	0	12.4	4	8.4	0	4	0	0	0	
1020	Kesaiapur	0	0	114.1	102.4	11.7	0	0	102.4	0	0	
1021	Rajapur	0	0	86.6	35.6	51.1	0	35.6	0	0	0	
1022	Panchbaria	0	0	124.8	67.8	56.9	0	67.8	0	0	0	
1023	Bira Baria	0	0	71.2	70.8	0.4	0	70.8	0	0	0	
1024	Kanaipur	0	0	73.8	60	13.8	0	60	0	0	0	
1025	Chandpur	0	0	85.6	71.8	13.8	0	0	0	0	71.8	
1026	Daula	0	0	249.3	153.8	95.5	0	0	0	0	153.8	
1027	Debipur	0	0	280.9	260.9	20	0	260.9	0	0	0	
1028	Dhantala	0	0	189.8	180.3	9.5	0	180.3	0	0	0	
1029	Sankarpur	0	0	346.3	294.6	51.6	0	294.6	0	0	0	
1030	Andulpota	0	0	139.2	99.2	40	0	99.2	0	0	0	
1031	Harishpur	0	0	32.3	22.8	9.5	0	0	0	0	22.8	
1032	Kamalpur	0	0	370	318	51.9	2	2	1	0	313	
1033	Krishnanagar	0	0	119.8	119.8	0	2	2	2	0	113.8	
1034	Purbanoapara	0	0	88.2	88.2	0	2	2	2	0	82.2	
1035	Shikri	0	0	175.7	175.7	0	2	2	2	0	169.7	
1036	Huda	0	0	91.5	90.7	0.8	0	90.7	0	0	0	
1037	Kusbaria	0	0	318.8	279.8	39	0	279.8	0	0	0	
1038	Maijdia	0	0	150.1	115.9	34.2	0	115.9	0	0	0	
1039	Andipur	0	0	30.4	5.2	25.1	0	5.2	0	0	0	
1040	Kalinagar	0	0	75.8	70.1	5.7	0	70.1	0	0	0	
1041	Kulgachi	0	0	248.2	137.8	110.4	0	137.8	0	0	0	
1042	Baranbaria	0	0	233.2	98.2	135	0	98.2	0	0	0	
1043	Shrirampur	0	0	138.4	105	33.4	0	65	40	0	0	
1044	Kalupur	0	0	383	249	134	0	164	85	0	0	
1045	Duttapulia	0	0	249.7	60.7	189	0	60.7	0	0	0	
1046	Kanibamani	0	0	154.8	154.8	0	0	154.8	0	0	0	
1047	Bagdia	0	0	61.9	61.9	0	0	61.9	0	0	0	
1048	Barabaria	0	0	352.6	192.6	160	0	192.6	0	0	0	
1049	Nathkura	0	0	153.4	85.8	67.6	0	85.8	0	0	0	
1050	Uttarkhaspukur	0	0	95.9	79	16.8	0	79	0	0	0	
1051	Purbanagar	0	0	40	40	0	0	40	0	0	0	

Name of three most important commodities manufactured			Name of Village	Serial Number
First	Second	Third		
120	121	122	2	1

			Petuapur	1009
			Uttar Bishnupur	1010
Silver			Arranghata Narayanpur	1011
			Bholadanga	1012
			Hosenpur	1013
Papad Factory			Kamalpur	1014
			Basta	1015
			Sabdapur	1016
			Goalsalua	1017
Silver	Camoentary		Raghunathpur	1018
			Rajapurchak	1019
			Kesaipur	1020
			Rajapur	1021
			Panchbaria	1022
			Bira Baria	1023
			Kanaipur	1024
			Chandpur	1025
			Daula	1026
			Debipur	1027
			Dhantala	1028
			Sankarpur	1029
			Andulpota	1030
			Harishpur	1031
			Kamalpur	1032
			Krishnanagar	1033
			Purbanoapara	1034
			Shikri	1035
			Huda	1036
			Kusbaria	1037
			Majdia	1038
			Andipur	1039
			Kalinagar	1040
			Kulgachi	1041
			Baranbaria	1042
			Shrirampur	1043
			Kalupur	1044
			Duttapulia	1045
			Kanibamani	1046
			Bagdia	1047
			Barabaria	1048
			Nathkura	1049
			Uttarkhaspukur	1050
			Purbanagar	1051

Census of India 2011
Amenities and Land use

Serial Number	Name of Village	Location code no.	Total area of the village (in hectares rounded up to one decimal place)	Total population (2011 census)	Number of households (2011 census)	Number of educational amenities available in village , the distance range code viz; a for 0-5 kms, b for 5-10 kms, c for 10+ kms of nearest place where facility is available							
						Pre-Primary school (PP)	Primary school (P)	Middle school (M)	Secondary School (S)	Senior Secondary school (SS)	Degree college of arts science & commerce (ASC)	Engineering college(EC)	Medical college (MC)
1	2	3	4	5	6	7	8	9	10	11	12	13	14
1052	Khargadanga	322137	119.3	1607	369	1	1	c	c	c	c	c	c
1053	Badbagi	322138	77.4	144	39	b	b	b	b	b	c	c	c
1054	Aismali	322139	636.4	6855	1559	3	3	1	1	1	c	c	c
1055	Rakhalgachi	322140	239.7	2101	446	3	2	b	b	b	b	b	b
1056	Purba Puthkhali	322141	218	1728	353	1	1	1	a	a	c	c	c
1057	Balia Danga	322142	293.6	3930	873	1	1	a	a	a	c	c	c
1058	Eruli	322143	135.1	1894	449	1	1	a	a	a	c	c	c
1059	Chinapukuria	322144	115.8	1014	224	1	1	a	a	a	c	c	c
1060	Mollabaria	322145	92.8	643	151	1	1	a	a	a	c	c	c
1061	Chaksaarisadanga	322146	98.4	596	159	1	1	a	a	a	c	c	c
1062	Sarisadanga	322147	57.4	1280	300	1	1	1	1	1	c	c	c
1063	Mondalpukuria	322148	88	1093	254	2	2	a	a	a	c	c	c
1064	Chakdebagram	322149	22.4	265	55	1	1	a	a	a	c	c	c
1065	Purba Sambhupur	322150	95.2	1364	332	1	1	a	a	a	c	c	c
1066	Chapra	322151	297	4014	970	1	1	a	a	a	b	c	c
1067	Anantapur	322152	214.6	2151	474	2	2	1	1	1	a	c	c
1068	Mithapur	322153	201.4	1850	418	1	1	a	a	a	c	c	c
1069	Sijdia	322154	129.9	1390	301	1	1	a	a	a	c	c	c
1070	Uzirpukuria	322155	243	2455	537	3	3	2	1	1	a	c	c
1071	Dakshinrameswarpur	322156	112	1053	224	1	1	a	a	a	c	c	c
1072	Dubli	322157	311.6	2433	536	2	2	a	a	a	c	c	c
1073	Kamargaria	322158	303.6	3366	735	2	2	a	a	a	c	c	c
1074	Humnipota	322159	553	5081	1159	3	3	2	1	1	c	c	c
1075	Purba Simulia	322160	168.6	1476	323	1	1	1	1	1	a	c	c
1076	Gangsara	322161	362.9	4270	936	4	4	2	1	1	a	c	c
1077	Gourisail	322162	115.7	2507	570	3	3	2	1	1	c	c	c
Block T O T A L :			25951.6	314519	72670	223	218	55	34	20	1	0	0

- Village Directory

(As in 2009)

le. (If not available within the < 5 Kms, b for 5-10 Kms and c if facility is available is given).					Number of Medical Amenities available. (If not available within the village, the distance range code viz; a for < 5 Kms, b for 5-10 Kms and c for 10+ kms of nearest place where facility is available is given).						Name of Village	Serial Number						
15	16	17	18	19	20	21	22	23	24	25			26	27	28	29	30	31
Management institute (MI)	Polytechnic (Pt)	Vocational training school /ITI	Non-formal training centre (NFTC)	Special school for disabled (SSD)	Others (specify)	Community health centre (CHC)	Primary health centre (PHC)	Primary health sub centre (PHS)	Maternity and child welfare centre (MCW)	T.B. clinic (TBC)	Hospital-allopathic (HA)	Hospital-alternative medicine (HO)	Dispensary (D)	Veterinary hospital (VH)	Mobile health clinic (MHC)	Family welfare centre (FWC)		
c	c	c				c	c	1	b	c	c	c	b	c	c	c	Khargadanga	1052
c	c	c				c	c	b					b	c			Badbagi	1053
c	c	c	1	c		c	b	a	a	b	c		a	c	a	a	Aismali	1054
						c	c	b			c		a	c			Rakhalgachi	1055
c	c	c				c	c	b			c		b	c			Purba Puthkhali	1056
c	c	c	c	c		c	c	1	c	c	c	c	a	c		c	Balia Danga	1057
c	c	a	c	c		c	b	a	a	c	c	c	a	c		a	Eruli	1058
c	c	a	c			c	b	a	a	b	c		a	c	a	a	Chinapukuria	1059
c	c	c	a	c		c	b	b	b	b	c		a	c	a	a	Mollabaria	1060
c	c	c	a	c													Chaksaarisadanga	1061
c	c	1	c			c	b	a	a	c	c	c	a	b		a	Sarisadanga	1062
c	c	c	c	c		c	c	a	c	c	c	c	a	c		c	Mondalpuria	1063
c	c	a	c	c		c	b	a	a	c	c	c	a	c		a	Chakdebagram	1064
c	c	c	c	c		c	b	b	c	b	c	c	b	c		b	Purba Sambhupur	1065
c	c	c	c	c		c	c	b	c	b	c	c	b	c		b	Chapra	1066
c	c	c	c	c		c	a	b	b	c	c	c	a	c		b	Anantapur	1067
c	c	c	c	c		c	a	a	a	c	c	c	a	c		a	Mithapur	1068
c	c	c	c	c		c	a	a	b	c	c	c	a	c		b	Sijdia	1069
c	c	c	c	c		c	a	a	a	c	c	c	a	c		a	Uzirpuria	1070
c	c	c	c	c		c	a	a	a	c	c	c	a	c		a	Dakshinrameswarpur	1071
c	c	c	c	c		c	b	a	a	c	c	c	a	c		a	Dubli	1072
c	c	c	c	c		c	a	a	a	c	c	c	a	c		a	Kamargaria	1073
c	c	c	c	c		c	a	1	a	c	c	c	a	c		a	Humnipota	1074
c	c	c	c	c		c	b	a	a	c	c	c	b	c		a	Purba Simulia	1075
c	c	c	c	c		c	1	a	a	c	c	c	a	c		a	Gangsara	1076
c	c	c	c			c	b	a	a	c	c	c	b	c		a	Gourisail	1077
0	0	1	6	1	1	0	7	33	8	1	1	0	21	6	3	6	Block TOTAL	

Serial Number	Name of Village	Number of Non-Government Medical Amenities available.							Availability of drinking water - Yes / No							
		Charitable non Govt. hospital/Nursing home.	Medical practitioner with MBBS Degree	Medical practitioner with other degree	Medical practitioner with no degree	Traditional practitioner and faith healer	Medicine Shop	Others	Tap water (Treated/Untreated)	Well water (Covered / Uncovered well)	Hand Pump	Tube wells / Bore well	Spring	River / Canal	Tank / Pond / Lake	Others
1	2	32	33	34	35	36	37	38	39	40	41	42	43	44	45	46
1052	Khargadanga	0	0	0	0	0	0	0	No	No	Yes	No	No	Yes	No	No
1053	Badbagi	0	0	0	0	0	0	0	No	No	Yes	No	No	No	No	No
1054	Aismali	0	0	0	0	0	0	0	No	No	Yes	Yes	No	No	Yes	No
1055	Rakhalgachi	0	0	0	0	0	0	0	No	No	Yes	No	No	No	No	No
1056	Purba Puthkhali	0	0	0	0	0	0	0	No	No	Yes	No	No	Yes	Yes	No
1057	Balia Danga	0	0	0	0	0	0	0	No	No	Yes	Yes	No	No	Yes	No
1058	Eruli	0	0	0	0	0	3	0	No	No	Yes	Yes	No	No	Yes	No
1059	Chinapukuria	0	0	0	0	0	0	0	No	No	Yes	No	No	No	Yes	No
1060	Mollabaria	0	0	0	0	0	0	0	No	No	Yes	No	No	No	Yes	No
1061	Chaksaarisadanga	0	0	0	0	0	0	0	No	No	Yes	Yes	No	No	Yes	No
1062	Sarisadanga	0	0	0	0	0	0	0	No	No	Yes	Yes	No	No	Yes	No
1063	Mondalpukuria	0	0	0	0	0	0	0	No	No	Yes	Yes	No	No	Yes	No
1064	Chakdebagram	0	0	0	0	0	0	0	No	No	Yes	Yes	No	Yes	Yes	No
1065	Purba Sambhupur	0	0	0	0	0	0	0	No	No	Yes	Yes	No	No	Yes	No
1066	Chapra	0	0	0	0	0	0	0	No	No	Yes	No	No	No	Yes	No
1067	Anantapur	0	0	0	3	0	0	0	No	No	Yes	No	No	No	No	No
1068	Mithapur	0	0	0	3	0	0	0	No	No	Yes	No	No	No	No	No
1069	Sijdia	0	0	0	2	0	0	0	No	No	Yes	No	No	No	No	No
1070	Uzirpukuria	0	0	1	1	0	0	0	No	No	Yes	No	No	No	No	No
1071	Dakshinrameswarpur	0	0	0	0	0	0	0	No	No	Yes	No	No	No	No	No
1072	Dubli	0	0	0	2	0	0	0	No	No	Yes	No	No	No	No	No
1073	Kamargaria	0	0	0	2	0	0	0	No	No	Yes	No	No	No	No	No
1074	Humnipota	0	0	0	5	0	0	0	No	No	Yes	No	No	No	No	No
1075	Purba Simulia	0	0	0	2	0	0	0	No	No	Yes	No	No	No	No	No
1076	Gangsara	0	0	0	1	0	1	0	No	No	Yes	No	No	No	No	No
1077	Gourisail	0	0	4	3	0	5	0	No	No	Yes	No	No	No	No	No
Block T O T A L :		3	32	29	112	40	83	5	3	7	106	69	0	21	72	0

Availability of toilet & others Yes / No				Communication and transport facilities (If amenities available code -Yes is given except for Village Pin Code ,If not available within the village , the distance range code viz; a for < 5 Kms, b for 5-10 Kms and c for 10+ kms of nearest place where facility is available is given).								
Community toilet including bath.	Community toilet excluding bath.	Rural sanitary mart or sanitary hardware outlet available near the village.	Community bio- gas or recycle of waste for productive use.	Post office(PO)	Sub post office (SPO)	Post & Telegraph office (P&TO)	Village Pin Code	Telephones (Land lines)	Public call office (PCO)	Mobile phone coverage	Name of Village	Serial Number
47	48	49	50	51	52	53	54	55	56	57	2	1
No	No	No	No	c	b	c	741253	b	b	Yes	Khargadanga	1052
No	No	No	No	c	c	c	741253	c	b	Yes	Badbagi	1053
No	No	No	No	b	Yes	c	741253	Yes	Yes	Yes	Aismali	1054
No	No	No	No	c	a	c	741504	a	a	Yes	Rakhalgachi	1055
No	No	No	No	c	b	c	741507	a	b	Yes	Purba Puthkhali	1056
No	No	No	No	c	a	c	741253	Yes	a	Yes	Balia Danga	1057
No	No	No	No	c	Yes	c	741253	Yes	Yes	Yes	Eruli	1058
No	No	No	No	b	a	c	741253	Yes	a	Yes	Chinapukuria	1059
No	No	No	No	b	a	c	741253	a	a	Yes	Mollabaria	1060
No	No	No	No	b	a	c	741253	a	a	Yes	Chaksaarisadanga	1061
No	No	No	No	c	a	c	741253	Yes	Yes	Yes	Sarisadanga	1062
No	No	No	No	c	a	c	741238	Yes	Yes	Yes	Mondalpukuria	1063
No	No	No	No	c	a	c	741238	Yes	a	Yes	Chakdebagram	1064
No	No	No	No	b	a	b	741501	Yes	Yes	Yes	Purba Sambhupur	1065
No	No	No	No	b	Yes	b	741202	Yes	Yes	Yes	Chapra	1066
No	No	No	No	a	a	c	741238	Yes	a	Yes	Anantapur	1067
No	No	No	No	a	a	c	741238	Yes	a	Yes	Mithapur	1068
No	No	No	No	a	a	c	741238	Yes	a	Yes	Sjdia	1069
No	No	No	No	a	Yes	c	741238	a	a	Yes	Uzirpukuria	1070
No	No	No	No	a	a	c	741502	Yes	a	Yes	Dakshinrameswarpur	1071
No	No	No	No	c	b	c	741238	Yes	a	Yes	Dubli	1072
No	No	No	No	a	a	c	741238	Yes	a	Yes	Kamargaria	1073
No	No	No	No	a	Yes	c	741238	Yes	a	Yes	Humnipota	1074
No	No	No	No	b	a	c	741238	Yes	a	Yes	Purba Simulia	1075
No	No	No	No	c	b	c	741238	Yes	a	Yes	Gangsara	1076
No	No	No	No	c	b	c	741238	Yes	Yes	Yes	Gourisail	1077
2	4	30	2	0	23	2	106	87	66	105	: Block T O T A L	

Communication and transport facilities (If amenities available code -Yes is given except for Village Pin Code ,If not available within the village , the distance range code viz; a for < 5 Kms, b for 5-10 Kms and c for 10+ kms of nearest place where facility is available is given).													Village connected to highway (If amenities available code viz; a for < 5 Kms, b for 5-10 Kms and c for 10+ kms of nearest place where facility is available is given).				
Serial Number	Name of Village	Internet cafes/ Common service centre (CSC)	Private courier facility	Bus service (Public & Private)	Railway stations	Auto/Modified Autos	Taxis and Vans	Tractors	Cycle-pulled rickshaws(Manual & Machine driven)	Carts driven by animals	Sea /River ferry service	Connected to national highway(NH)	Connected to state highway(SH)	Connected to major district road (MDR)	Connected to others district road	Pucca roads	
1	2	58	59	60	61	62	63	64	65	66	67	68	69	70	71	72	
1052	Khargadanga	c	a	b	c	c	b	b	Yes	Yes	c	c	c	b	b	a	
1053	Badbagi	a	c	b	c	c	a	b	Yes	a	a	c	c	c	c	a	
1054	Aismali	Yes	c	Yes	b	Yes	Yes	Yes	Yes	Yes	c	c	c	c	Yes	Yes	
1055	Rakhalgachi	c	c	a	c	a	a	b	Yes	a	a	c	b	c	c	Yes	
1056	Purba Puthkhali	a	a	b	c	c	a	b	Yes	b	b					Yes	
1057	Balia Danga	c	c	Yes	c	Yes	a	a	a	a	c	c	c	c	Yes	Yes	
1058	Eruli	c	c	Yes	b	Yes	Yes	Yes	Yes	Yes	c	c	c	c	a	Yes	
1059	Chinapukuria	a	c	a	b	Yes	Yes	a	Yes	Yes	c	c	c	c	a	a	
1060	Mollabaria	a	c	a	b	Yes	Yes	a	Yes	Yes	c	c	c	c	a	a	
1061	Chaksaarisadanga	a	c	b	a	a	Yes	a	Yes	Yes	c	c	c	c	a	a	
1062	Sarisadanga	c	c	Yes	b	Yes	a	Yes	Yes	Yes	c	c	b		a	Yes	
1063	Mondalpukuria	c	c	a	c	a	Yes	a	Yes	Yes	c	c	c	c	c	a	
1064	Chakdebagram	c	c	a	c	Yes	Yes	Yes	Yes	Yes	c	c	b	b	b	Yes	
1065	Purba Sambhupur	a	b	Yes	c	c	Yes	Yes	Yes	Yes	c	c	c	Yes	b	a	
1066	Chapra	a	b	a	b	b	Yes	Yes	Yes	Yes	b	c	c	Yes	b	a	
1067	Anantapur	a	c	a	a	Yes	Yes	a	Yes	Yes	c	c	a	a	a	a	
1068	Mithapur	a	c	a	a	Yes	Yes	Yes	Yes	Yes	c	c	a	a	a	a	
1069	Sijdia	a	c	Yes	a	Yes	Yes	Yes	Yes	Yes	c	c		Yes	Yes	Yes	
1070	Uzirpukuria	a	c	Yes	a	Yes	Yes	a	Yes	Yes	c	c		Yes	Yes	Yes	
1071	Dakshinrameswarpur	a	c	a	a	Yes	Yes	a	Yes	Yes	c	c	a	Yes	a	a	
1072	Dubli	a	c	a	a	Yes	Yes	a	Yes	Yes	c	c	a	Yes	a	Yes	
1073	Kamargaria	a	c	Yes	a	Yes	Yes	a	Yes	Yes	c	c	b	a	a	Yes	
1074	Humnipota	a	c	a	a	Yes	Yes	a	Yes	Yes	Yes	c	a	a	a	a	
1075	Purba Simulia	a	c	a	a	a	Yes	a	Yes	Yes	c	c	a	a	a	a	
1076	Gangsara	a	c	a	a	Yes	Yes	a	Yes	Yes	c	c	a	Yes	a	Yes	
1077	Gourisail	a	c	Yes	Yes	Yes	Yes	a	Yes	Yes	c	c	a	a	a	a	
Block T O T A L :		13	6	42	8	40	85	65	103	99	6	3	0	26	33	52	

ys,village roads, banks & credit societies
 :-Yes is given, If not available within the
 code viz; a for < 5 Kms, b for 5-10 Kms
 place where facility is available is given).

Availability of miscellaneous facilities (If amenities available code -Yes is given, If not available within the village , the distance range code viz; a for < 5 Kms, b for 5-10 Kms and c for 10+ kms of nearest place where facility is available is given).

73	74	75	76	77	78	79	80	81	82	83	84	85	86	87	Name of Village	Serial Numbr
a	a		Yes	Yes	c	b	Yes	Yes	Yes	Yes	Yes	Yes	Yes	Yes	Khargadanga	1052
a	b	c	Yes	c	c	b	Yes	b	c	b	b	Yes	Yes	Yes	Badbagi	1053
Yes	Yes	c	Yes	b	c	c	Yes	Yes	Yes	Yes	c	c	Yes	Yes	Aismali	1054
a	Yes		Yes			c	Yes	Yes	c	Yes	Yes	Yes	Yes	Yes	Rakhalgachi	1055
a	Yes		Yes			b	a	a	c	Yes	b	Yes	Yes	Yes	Purba Puthkhali	1056
Yes		c	Yes	a	b	c	Yes	Yes	Yes	a	c	Yes	Yes	Yes	Balia Danga	1057
Yes	Yes	b	Yes	a	c	c	Yes	Yes	Yes	Yes	c	c	Yes	Yes	Eruli	1058
Yes	Yes	c	Yes	a	c	c	Yes	a	c	a	c	c	Yes	Yes	Chinapukuria	1059
Yes	Yes	c	Yes	a	c	c	Yes	a	c	a	c	c	Yes	Yes	Mollabaria	1060
Yes	Yes	c	Yes	a	c	c	Yes	a	c	a	c	c	Yes	Yes	Chaksaarisadanga	1061
Yes	Yes	b	Yes	c	c	c	Yes	a	c	a	c	c	Yes	Yes	Sarisadanga	1062
Yes		b	Yes	a	c	c	Yes	Yes	Yes	a	c	Yes	Yes	Yes	Mondalpuria	1063
Yes	Yes	b	Yes	c	c	c	Yes	a	c	a	c	c	Yes	Yes	Chakdebagram	1064
Yes	Yes	c	Yes	b	b	c	Yes	b	c	a	a	a	a	Yes	Purba Sambhupur	1065
Yes	Yes	c	Yes	a	b	Yes	Yes	b	c	a	Yes	a	Yes	Yes	Chapra	1066
a	Yes		Yes	a	c	c	Yes	Yes	c	a	c	c	Yes	Yes	Anantapur	1067
a	Yes		Yes	a	c	c	Yes	c	c	a	c	c	Yes	Yes	Mithapur	1068
a	Yes		Yes	a	a	c	Yes	c	c	a	c	c	Yes	Yes	Sijdia	1069
a	Yes	c	Yes	a	c	c	Yes	c	c	a	c	c	Yes	Yes	Uzirpuria	1070
a	Yes		Yes	a	c	c	Yes	c	c	a	c	c	Yes	Yes	Dakshinameswarpur	1071
a	Yes		Yes			c	Yes	c	c	a	c	c	Yes	Yes	Dubli	1072
a	Yes		Yes	a	c	c	Yes	c	c	a	c	c	Yes	Yes	Kamargaria	1073
a	Yes		Yes	a	c	c	Yes	c	c	a	c	c	Yes	Yes	Humnipota	1074
a	Yes	c	Yes	a	c	c	Yes	c	c	a	c	c	Yes	Yes	Purba Simulia	1075
a	Yes		Yes	a	c	c	Yes	c	c	a	c	c	Yes	Yes	Gangsara	1076
a	Yes		Yes	Yes	c	c	Yes	c	Yes	Yes	c	c	Yes	Yes	Gourisail	1077
86	84	12	106	17	3	12	103	51	24	33	21	38	99	102	: Block T O T A L	

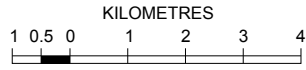
Availability of miscellaneous facilities (If amenities available code -Yes is given, If not available within the village , the distance range code viz; a for < 5 Kms, b for 5-10 Kms and c for 10+ kms of nearest place where facility is available is given).												Availability of electricity (Yes/No)			
Serial Number	Name of Village	ASHA (Accredited Social Health Activist)	Community centre with/without TV	Sports Field,	Sports Club / Recreation Centre	Cinema / Video Hall	Public Library	Public Reading Room	Newspaper Supply	Assembly Polling station	Birth & Death Registration Office	Power Supply for Domestic Use (ED)	Power Supply for Agricultural Use (EAG)	Power Supply for Commercial Use (EC)	Power Supply for All Uses (EA)
1	2	88	89	90	91	92	93	94	95	96	97	98	99	100	101
1052	Khargadanga	Yes	Yes	b	a	a	c	c	b	b	b	Yes	No	No	No
1053	Badbagi	b	b	b	Yes	Yes	Yes	Yes	Yes	Yes	b	Yes	No	No	No
1054	Aismali	Yes	Yes	Yes	Yes	c	c	c	Yes	Yes	b	Yes	Yes	Yes	Yes
1055	Rakhalgachi	Yes	Yes	Yes	Yes	Yes	Yes	Yes	Yes	Yes	Yes	Yes	Yes	No	No
1056	Purba Puthkhali	Yes	c	c	c	c	c	c	Yes	Yes	b	Yes	No	No	No
1057	Balia Danga	c	b	Yes	c	c	c	c	Yes	Yes	Yes	Yes	Yes	No	No
1058	Eruli	Yes	b	Yes	Yes	c	b	c	Yes	Yes	a	Yes	Yes	No	No
1059	Chinapukuria	Yes	Yes	a	Yes	c	c	c	Yes	Yes	a	Yes	Yes	No	No
1060	Mollabaria	Yes	Yes	a	Yes	c	c	c	Yes	Yes	b	Yes	Yes	No	No
1061	Chaksaarisadanga	Yes	Yes	a	Yes	c	c	c	Yes	a	a	Yes	Yes	No	No
1062	Sarisadanga	c	b	Yes	a	c	b	c	Yes	Yes	a	Yes	Yes	No	No
1063	Mondalpukuria	c	b	a	Yes	c	c	c	Yes	Yes	a	Yes	Yes	No	No
1064	Chakdebagram	b	b	a	Yes	c	c	c	Yes	c	a	Yes	Yes	No	No
1065	Purba Sambhupur	Yes	b	a	a	b	b	b	Yes	Yes	b	Yes	Yes	Yes	Yes
1066	Chapra	Yes	b	Yes	Yes	b	b	b	Yes	Yes	b	Yes	Yes	Yes	Yes
1067	Anantapur	Yes	Yes	Yes	Yes	c	c	c	Yes	Yes	b	Yes	No	No	No
1068	Mithapur	Yes	a	Yes	Yes	c	c	c	Yes	Yes	b	Yes	Yes	Yes	Yes
1069	Sijdia	Yes	a	Yes	Yes	c	c	c	Yes	Yes	b	Yes	Yes	No	No
1070	Uzirpukuria	Yes	a	Yes	Yes	c	c	c	Yes	Yes	a	Yes	Yes	Yes	Yes
1071	Dakshinrameswarpur	Yes	a	Yes	Yes	c	c	c	Yes	Yes	b	Yes	Yes	Yes	Yes
1072	Dubli	Yes	b	a	Yes	c	c	c	Yes	Yes	a	Yes	Yes	Yes	Yes
1073	Kamargaria	Yes	a	a	Yes	c	c	c	Yes	Yes	a	Yes	Yes	Yes	Yes
1074	Humnipota	Yes	a	a	Yes	c	c	c	Yes	Yes	a	Yes	Yes	Yes	Yes
1075	Purba Simulia	Yes	b	Yes	Yes	c	c	c	Yes	Yes	a	Yes	Yes	No	No
1076	Gangsara	Yes	b	Yes	Yes	c	c	c	Yes	Yes	a	Yes	Yes	Yes	Yes
1077	Gourisail	Yes	b	Yes	Yes	c	c	c	Yes	Yes	a	Yes	Yes	Yes	Yes
Block T O T A L :		96	45	62	69	18	17	16	98	99	22	108	102	75	75

Nearest Town		Land Use							
		Area under different types of land use (in hectares rounded up to one decimal place)							
Name	Distance range code i.e. a for < 5 Kms, b for 5-10 Kms and c for 10+ kms .	Forests	Area under Non-agricultural Uses	Barren and Un-cultivable land	Permanent Pastures and Other Grazing Lands	Land Under Miscellaneous Tree Crops etc.	Culturable Waste Land	Name of Village	Serial Number
102	103	104	105	106	107	108	109	2	1
RANAGHAT	b	0	62.7	0	0	0	0	0 Khargadanga	1052
RANAGHAT	b	0	40.6	0	0	0	0	0 Badbagi	1053
RANAGHAT	b	0	181	0	0	0	0	0 Aismali	1054
RANAGHAT	b	0	109	0	0	0	0	0 Rakhalgachi	1055
RANAGHAT	b	0	92.1	0	0	0	0	0 Purba Puthkhali	1056
RANAGHAT	b	0	190.4	0	0	0	0	0 Balia Danga	1057
RANAGHAT	b	0	41.6	0	0	0	0	0 Eruli	1058
RANAGHAT	b	0	41	0	0	0	0	0 Chinapukuria	1059
RANAGHAT	b	0	29.3	0	0	0	0	0 Mollabaria	1060
RANAGHAT	b	0	34.9	0	0	0	0	0 Chaksaarisadanga	1061
RANAGHAT	b	0	16.9	0	0	0	0	0 Sarisadanga	1062
RANAGHAT	b	0	25.6	0	0	0	0	0 Mondalpukuria	1063
RANAGHAT	b	0	3.3	0	0	0	0	0 Chakdebagram	1064
RANAGHAT	b	0	24.8	0	0	0	0	0 Purba Sambhupur	1065
RANAGHAT	b	0	57.4	0	0	0	0	0 Chapra	1066
RANAGHAT	b	0	0	0	0	0	0	29 Anantapur	1067
RANAGHAT	c	0	37.1	0	0	0	0	0.8 Mithapur	1068
RANAGHAT	c	0	37	0	0	0	0	27.7 Sijdia	1069
RANAGHAT	c	0	0	0	0	0	0	33.5 Uzirpukuria	1070
RANAGHAT	c	0	37	0	0	0	0	18.5 Dakshinrameswarpur	1071
RANAGHAT	c	0	43.8	0	0	0	0	173.8 Dubli	1072
RANAGHAT	c	0	80	0	0	0	0	0 Kamargaria	1073
RANAGHAT	c	0	80	0	0	0	0	0 Humnipota	1074
RANAGHAT	c	0	24.9	0	0	0	0	0 Purba Simulia	1075
RANAGHAT	c	0	26.7	0	0	0	0	106.4 Gangsara	1076
RANAGHAT	c	0	26.7	0	0	0	0	0 Gourisail	1077
0		0	53.2	7264.9	0	0	0	971.9 : Block T O T A L	

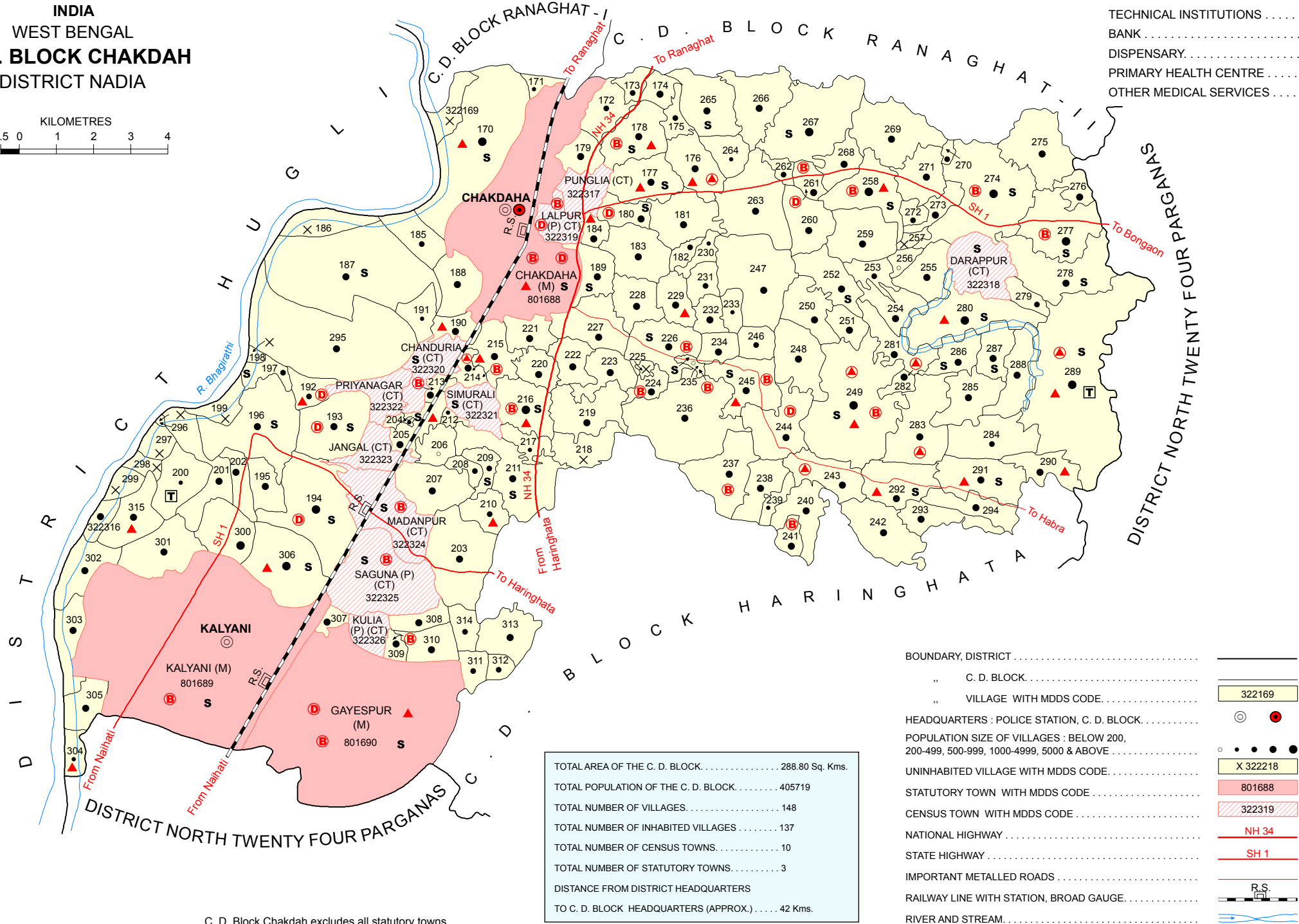
Land Use												
Area under different types of land use (in hectares rounded up to one decimal place)							Area irrigated by source (in hectare).					
Serial Number	Name of Village	Fallow lands other than current fallows	Current Fallows	Net Area Sown	Total Irrigated Land Area	Total Un-irrigated Land Area	Canals (C)	Wells/Tube-wells(W/TW)	Tanks/Lakes(T/L)	Water Falls(WF)	Others(O)	
1	2	110	111	112	113	114	115	116	117	118	119	
1052	Khargadanga	0	0	56.6	56.6	0	0	0	56.6	0	0	
1053	Badbagi	0	0	36.8	35	1.8	0	35	0	0	0	
1054	Aismali	0	0	455.4	121	334.4	0	121	0	0	0	
1055	Rakhalgachi	0	0	130.7	102.2	28.5	0	102.2	0	0	0	
1056	Purba Puthkhali	0	0	125.9	74.6	51.3	0	74.6	0	0	0	
1057	Balia Danga	0	0	103.2	103.2	0	0	103.2	0	0	0	
1058	Eruli	0	0	93.5	69.6	23.9	0	69.6	0	0	0	
1059	Chinapukuria	0	0	74.9	33.8	41	0	33.8	0	0	0	
1060	Mollabaria	0	0	63.5	29.3	34.2	0	29.3	0	0	0	
1061	Chaksaarisadanga	0	0	63.5	29.3	34.2	0	29.3	0	0	0	
1062	Sarisadanga	0	0	40.5	33.3	7.2	0	33.3	0	0	0	
1063	Mondalpukuria	0	0	62.3	25.1	37.2	0	25.1	0	0	0	
1064	Chakdebagram	0	0	19.1	19.1	0	0	19.1	0	0	0	
1065	Purba Sambhupur	0	0	70.4	45.7	24.7	0	45.7	0	0	0	
1066	Chapra	0	0	239.6	228	11.6	228	0	0	0	0	
1067	Anantapur	0	0	185.7	171.8	13.9	0	171.8	0	0	0	
1068	Mithapur	0	0	163.5	137.3	26.2	0	137.3	0	0	0	
1069	Sijdia	0	0	65.2	42.4	22.8	0	42.4	0	0	0	
1070	Uzirpukuria	0	0	209.5	194.4	15.1	0	194.4	0	0	0	
1071	Dakshinrameswarpur	0	0	56.4	43.4	13.1	0	43.4	0	0	0	
1072	Dubli	0	0	94	94	0	0	94	0	0	0	
1073	Kamargaria	0	0	223.6	124	99.6	0	124	0	0	0	
1074	Humnipota	0	0	473.1	242.3	230.8	0	242.3	0	0	0	
1075	Purba Simulia	0	0	143.8	135	8.8	0	135	0	0	0	
1076	Gangsara	0	0	229.8	169.5	60.4	0	169.5	0	0	0	
1077	Gourisail	0	0	89	25.6	63.4	0	25.6	0	0	0	
Block T O T A L :		0	0	17663	12498	5163.7	290.2	9516.2	527.1	0	0	

Name of three most important commodities manufactured			Name of Village	Serial Number
First	Second	Third		
120	121	122	2	1
			Khargadanga	1052
			Badbagi	1053
			Aismali	1054
Silver			Rakhalgachi	1055
			Purba Puthkhali	1056
			Balia Danga	1057
			Eruli	1058
			Chinapukuria	1059
			Mollabaria	1060
			Chaksaarisadanga	1061
			Sarisadanga	1062
			Mondalpukuria	1063
			Chakdebagram	1064
			Purba Sambhupur	1065
			Chapra	1066
			Anantapur	1067
			Mithapur	1068
			Sjdia	1069
			Uzirpukuria	1070
			Dakshinrameswarpur	1071
			Dubli	1072
			Kamargaria	1073
			Humnipota	1074
Silver Ornament			Purba Simulia	1075
			Gangsara	1076
Biri Making			Gourisail	1077
			: Block T O T A L	

INDIA
WEST BENGAL
C. D. BLOCK CHAKDAH
DISTRICT NADIA



- HIGH SCHOOL / INTER COLLEGE **S**
- TECHNICAL INSTITUTIONS **T**
- BANK **B**
- DISPENSARY **D**
- PRIMARY HEALTH CENTRE **▲**
- OTHER MEDICAL SERVICES **▲**



TOTAL AREA OF THE C. D. BLOCK 288.80 Sq. Kms.
 TOTAL POPULATION OF THE C. D. BLOCK 405719
 TOTAL NUMBER OF VILLAGES 148
 TOTAL NUMBER OF INHABITED VILLAGES 137
 TOTAL NUMBER OF CENSUS TOWNS 10
 TOTAL NUMBER OF STATUTORY TOWNS 3
 DISTANCE FROM DISTRICT HEADQUARTERS
 TO C. D. BLOCK HEADQUARTERS (APPROX.) 42 Kms.

- BOUNDARY, DISTRICT ————
- „ C. D. BLOCK ————
- „ VILLAGE WITH MDDS CODE 322169
- HEADQUARTERS : POLICE STATION, C. D. BLOCK **⊙** **●**
- POPULATION SIZE OF VILLAGES : BELOW 200, 200-499, 500-999, 1000-4999, 5000 & ABOVE ●●●●●
- UNINHABITED VILLAGE WITH MDDS CODE X 322218
- STATUTORY TOWN WITH MDDS CODE 801688
- CENSUS TOWN WITH MDDS CODE 322319
- NATIONAL HIGHWAY **NH 34**
- STATE HIGHWAY **SH 1**
- IMPORTANT METALLED ROADS ————
- RAILWAY LINE WITH STATION, BROAD GAUGE **R.S.**
- RIVER AND STREAM ~~~~~

C. D. Block Chakdah excludes all statutory towns.

Alphabetical List of Villages

Name of the CD Block : Chakdah

CD Block Code (2011) : 0161

Sl. No.	Name of the Village	PLCN 2001	MDDS PLCN 2011
1	2	3	4
1	Alaipur	01594900	322194
2	Amdanga	01603000	322273
3	Anilia	01596600	322210
4	Bagdob	01601200	322255
5	Bagrabpur	01604100	322284
6	Balagari Char	01592100	322170
7	Balarampur	01603500	322278
8	Balia	01603400	322277
9	Ballabhpur	01604400	322287
10	Banamalipara	01600400	322247
11	Basantapur	01607300	322312
12	Bejpara	01598700	322230
13	Belgaria	01599100	322234
14	Ber Baria	01604000	322283
15	Bhatpara	01601900	322262
16	Birpara (P)	01605800	322301
17	Brahma Para	01597000	322213
18	Chak Amdanga	01602700	322270
19	Chak Chaku Danga	01601400	322257
20	Chak Mirjapur	01599600	322239
21	Chak Tengra	01601300	322256
22	Chakgobindapur	01598200	322225
23	Chaktarinipur	01594700	322192
24	Chaku Danga	01602900	322272
25	Chand Mari (P)	01606500	322306
26	Chandrapur	01592300	322172
27	Char Jadubati (P)	01605900	322302
28	Char Jajira	01607600	322315
29	Char Kancharapara (P)	01606200	322305
30	Char Modhusudanpur	01607700	322316
31	Char Nandan Bati	01606100	322304
32	Char Raghunathpur	01605600	322299
33	Charjirat	01594000	322187
34	Chaugachha	01600600	322249

Alphabetical List of Villages

Name of the CD Block : Chakdah

CD Block Code (2011) : 0161

Sl. No.	Name of the Village	PLCN 2001	MDDS PLCN 2011
1	2	3	4
35	Cheuntia	01592600	322175
36	Chhatimtala	01593600	322184
37	Chuadanga	01601800	322261
38	Dakshin Panch Pota	01599800	322241
39	Deuli	01605000	322293
40	Dhanicha	01592800	322177
41	Dighra	01598600	322229
42	Dogachhia (P)	01607100	322310
43	Dubra	01602400	322267
44	Dumurdaha Char	01605300	322296
45	Dumuria	01603800	322281
46	Durgapur	01595400	322199
47	Durlabhpur	01593900	322186
48	Ektarpur	01597800	322221
49	Ganga Manoharpur	01595500	322200
50	Garuimari	01605100	322294
51	Ghetu Gachhi	01599300	322236
52	Ghola	01602300	322266
53	Ghora Gachha	01607400	322313
54	Goara	01600800	322251
55	Gobindapur	01598500	322228
56	Gotera	01599400	322237
57	Gour Nagar	01592000	322169
58	Hariankha	01603700	322280
59	Harispur	01596500	322209
60	Hing Nara	01604300	322286
61	Huda	01592500	322174
62	Ichhapur	01602200	322265
63	Inayetpur	01597200	322215
64	Iswaripur	01595000	322195
65	Itapukuria	01593300	322181
66	Jagadispur	01593400	322182
67	Jagannathpur	01602600	322269
68	Jaguli	01600200	322245

Alphabetical List of Villages

Name of the CD Block : Chakdah

CD Block Code (2011) : 0161

Sl. No.	Name of the Village	PLCN 2001	MDDS PLCN 2011
1	2	3	4
69	Jatrapur	01597400	322217
70	Jaydebbati (P)	01606600	322307
71	Jaykrishnapur (P)	01594200	322189
72	Jibannagar	01596000	322204
73	Juranpur	01599200	322235
74	Jutarpur	01597500	322218
75	Kadamgachhi	01599700	322240
76	Kalipur	01595200	322197
77	Kamalpur	01593200	322180
78	Kasimpur	01600700	322250
79	Kata Belia	01607200	322311
80	Kautukpur	01596100	322205
81	Khorgachhi	01597900	322222
82	Krishnapur	01606800	322308
83	Kugachhi	01598300	322226
84	Kumarpur	01595800	322203
85	Kundulia	01599900	322242
86	Lakhmipur	01604700	322290
87	Mahanala	01592400	322173
88	Maheshchandrapur	01604200	322285
89	Maheswarapur	01597600	322219
90	Majher Char (P)	01606000	322303
91	Malichaghar	01594400	322191
92	Manasapota	01594300	322190
93	Mandalhat	01600100	322244
94	Manpur	01603900	322282
95	Masara	01592700	322176
96	Mathurapur	01602100	322264
97	Mathurgachhi	01601600	322259
98	Muktipara	01598800	322231
99	Muratipur (P)	01605700	322300
100	Naosari Char	01605500	322298
101	Narapati Para	01596700	322211
102	Narayanpur	01600000	322243

Alphabetical List of Villages

Name of the CD Block : Chakdah

CD Block Code (2011) : 0161

Sl. No.	Name of the Village	PLCN 2001	MDDS PLCN 2011
1	2	3	4
103	Natapuli	01603200	322275
104	Neulia	01602500	322268
105	Nikhar Gachhi	01598100	322224
106	Nizra	01600300	322246
107	Noada Durgapur	01594100	322188
108	Padma Bila	01602800	322271
109	Palagachha	01593000	322179
110	Parari	01601700	322260
111	Purba Bishnupur	01601500	322258
112	Purulia	01604500	322288
113	Raghabpur	01603600	322279
114	Raghunathpur (P)	01606900	322309
115	Rajbaria	01603300	322276
116	Rameswarpur	01596400	322208
117	Ramkrishnapur	01599500	322238
118	Raninagar	01593800	322185
119	Raninagar Char	01605400	322297
120	Rasullapur	01604900	322292
121	Rautari	01597300	322216
122	Rukminidanga	01598900	322232
123	Ruppur	01596800	322212
124	Sahispur	01600900	322252
125	Santra	01601000	322253
126	Sarapur	01604800	322291
127	Sarati	01595600	322201
128	Sarmastapur	01593500	322183
129	Sibpur	01600500	322248
130	Sikarpur	01594800	322193
131	Silinda	01603100	322274
132	Srikrishnapur Char	01605200	322295
133	Srinagar	01604600	322289
134	Srinathpur	01599000	322233
135	Sukhsagar	01595300	322198
136	Sutargachhi	01597100	322214

Alphabetical List of Villages

Name of the CD Block : Chakdah

CD Block Code (2011) : 0161

Sl. No.	Name of the Village	PLCN 2001	MDDS PLCN 2011
1	2	3	4
137	Sutra	01602000	322263
138	Tantgachi	01597700	322220
139	Tarinipur	01595100	322196
140	Tatla	01592900	322178
141	Teghara	01596300	322207
142	Teli Gachha	01607500	322314
143	Tengra	01601100	322254
144	Tentul Baria	01598000	322223
145	Uchitpur	01596200	322206
146	Umapur	01595700	322202
147	Uttar Panch Pota	01598400	322227
148	Uttarghugia (P)	01592200	322171

Census of India 2011
Amenities and Land use

Serial Number	Name of Village	Location code no.	Total area of the village (in hectares rounded up to one decimal place)	Total population (2011 census)	Number of households (2011 census)	Number of educational amenities available in village , the distance range code viz; a for 0-5 kms, b for 5-10 kms, c for 10+ kms of nearest place where facility is available							
						Pre-Primary school (PP)	Primary school (P)	Middle school (M)	Secondary School (S)	Senior Secondary school (SS)	Degree college of arts science & commerce (ASC)	Engineering college(EC)	Medical college (MC)
1	2	3	4	5	6	7	8	9	10	11	12	13	14

Name of District:-Nadia

Name of CD Block:-Chakdah

1078	Gour Nagar	322169	122.6	0	0								
1079	Balagari Char	322170	699.7	5305	1377	6	6	1	1	a	a	c	c
1080	Uttarghugia (P)	322171	71.6	424	111	1	1			a	b		
1081	Chandrapur	322172	128.4	997	235	2	2	1					
1082	Mahanala	322173	77.8	935	178	2	2	a	a	a	b	c	c
1083	Huda	322174	73.1	1072	256	1	1	a	a	a	c	c	c
1084	Cheuntia	322175	60.7	579	134	1	1	a	a	a	a	c	c
1085	Masara	322176	180.9	2811	638	1	1	a	a	a	a	c	
1086	Dhanicha	322177	197.4	2395	550	1	1	1	1	1	a	c	a
1087	Tatla	322178	222.1	2488	574	1	1	1	1	1	a	c	1
1088	Palagachha	322179	104.9	2120	464	1	1	a	a	a	a	c	
1089	Kamalpur	322180	93.6	3541	867	2	2	2	2	2	a	c	c
1090	Itapukuria	322181	208.4	2447	562	2	2	a	a	a	a	c	
1091	Jagadispur	322182	50.7	530	116	a	a		a	a	a	c	c
1092	Sarmastapur	322183	213.4	2126	485	1	1	a	a	a	a	c	c
1093	Chhatimtala	322184	57	2559	603	3	2	a	a	a	a	c	c
1094	Raninagar	322185	137.2	943	255	2	2	b		b			
1095	Durlabhpur	322186	119.8	0	0								
1096	Charjirat	322187	771.7	3267	791	4	4	1	1				
1097	Noada Durgapur	322188	172.5	2412	536	1	1						
1098	Jaykrishnapur (P)	322189	330.9	1583	409	2	2	2	1	a	c	c	c
1099	Manasapota	322190	74.9	4544	1038	3	2		a	a			
1100	Malichaghar	322191	100.2	321	68	1	1		a	a			
1101	Chaktarinipur	322192	85.8	598	138	1	1	a	b	b	b	b	b
1102	Sikarpur	322193	269.5	4770	1086	4	3	1	1	1	b	b	c
1103	Alaipur	322194	472.8	13754	3171	6	6	1	1	1	b	b	
1104	Iswaripur	322195	113.7	1511	368	4	4	1	a	b	b	b	b
1105	Tarinipur	322196	393.9	3305	745	4	4	2	1	a	b	b	b
1106	Kalipur	322197	80.9	765	211	1	1	1	1	b	b	b	b
1107	Sukhsagar	322198	161.7	0	0								
1108	Durgapur	322199	70.8	0	0								
1109	Ganga Manoharpur	322200	196.7	474	117	2	2	1	a	a	a	a	a
1110	Sarati	322201	220.6	3284	800	3	3		a	a	b	b	b
1111	Umapur	322202	96.6	1090	285	1	1	1	a	a	b	b	b
1112	Kumarpur	322203	366.8	3030	720	2	2						
1113	Jibannagar	322204	18.9	492	116	1	1	1	1	1	b	b	b
1114	Kautukpur	322205	108	2867	625	2	2		a	a	a	b	b
1115	Uchitpur	322206	96.3	66	18	a	a		a	a	b	b	b
1116	Teghara	322207	196.7	1790	419	2	2						
1117	Rameswarpur	322208	57	901	213	1	1						
1118	Harispur	322209	82.7	913	214	1	1	1	1				

- Village Directory

(As in 2009)

le. (If not available within the < 5 Kms, b for 5-10 Kms and c if facility is available is given).						Number of Medical Amenities available. (If not available within the village , the distance range code viz; a for < 5 Kms, b for 5-10 Kms and c for 10+ kms of nearest place where facility is available is given).						Name of Village	Serial Number					
Management institute (MI)	Polytechnic (Pt)	Vocational training school /ITI	Non-formal training centre (NFTC)	Special school for disabled (SSD)	Others (specify)	Community health centre (CHC)	Primary health centre (PHC)	Primary health sub centre (PHS)	Maternity and child welfare centre (MCWC)	T.B. clinic (TBC)	Hospital-allopathic (HA)			Hospital-alternative medicine (HO)	Dispensary (D)	Veterinary hospital (VH)	Mobile health clinic (MHC)	Family welfare centre (FWC)
15	16	17	18	19	20	21	22	23	24	25	26	27	28	29	30	31	2	1

Location CodeNo:-336

Location CodeNo:-0161

c	c	c			6			1									Gour Nagar	1078
					1		a			b							Balagari Char	1079
																	Uttarghugia (P)	1080
																	Chandrapur	1081
c	c	c				a	a	c	c	a				a			Mahanala	1082
c						a	a							a			Huda	1083
c		c					a	a	c	a				a			Cheuntia	1084
	c	c					1	1	a	c				a			Masara	1085
c	c	c				a		1	c					a			Dhanicha	1086
	c	a	c			a		1	c	c	a	a	a	a			Tatla	1087
	c	c				a	a	a				a		a			Palagachha	1088
c	c	c	c			a	a	a	c	a			1	2	2	c	Kamalpur	1089
	c	c				a	a	a	c					a			Itapukuria	1090
c	c	c	c			a	a	a	c	a				a		c	Jagadipur	1091
c	c	c	c			a	a	a	c	a				a		c	Sarmastapur	1092
c	c	c	c		1	a		1	a	c	a	a	a			c	Chhatimtala	1093
										b			b				Raninagar	1094
																	Durllabhpur	1095
					3					c							Charjirat	1096
										b		2	a				Noada Durgapur	1097
c	c	c	c			2	a	a	a	c	a		2	a	2	2	Jaykrishnapur (P)	1098
					1			1				a					Manasapota	1099
				1			a										Malichaghar	1100
c	c	c	b	c		a		1	b	b	b			1			Chaktarinipur	1101
c	c	b	b			a	b	b	b	b				2	c	b	Sikarpur	1102
c	c	b			1	a	a	b	b	b	b	b	1	c		b	Alaipur	1103
c	c	b	b	c		c	a	a	c	b	b	a		c			Iswaripur	1104
c	c	c	b	c		b		b	c	b	b			b	a	c	Tarinipur	1105
b	b	b	b	b		c	a	a	b	b	b			c	a	b	Kalipur	1106
																	Sukhsagar	1107
																	Durgapur	1108
a	a	1	a			c	c	b	b	a	a	a	a	a	a	a	Ganga Manoharpur	1109
b	b	b	b	b		c	a	a	b	b	b			b			Sarati	1110
b	c	b	a	c		c			c								Umapur	1111
																	Kumarpur	1112
b	b	b	b	b													Jibannagar	1113
b	c	b	b	b		a		1	a	a	a	a	a	a	b	b	Kautukpur	1114
b	c	b				c	a		b	b	b	a	c		c		Uchitpur	1115
			a														Teghara	1116
																	Rameswarpur	1117
					1												Harispur	1118

Serial Number	Name of Village	Number of Non-Government Medical Amenities available.							Availability of drinking water - Yes / No							
		Charitable non Govt. hospital/Nursing home.	Medical practitioner with MBBS Degree	Medical practitioner with other degree	Medical practitioner with no degree	Traditional practitioner and faith healer	Medicine Shop	Others	Tap water (Treated/Untreated)	Well water (Covered / Uncovered well)	Hand Pump	Tube wells / Bore well	Spring	River / Canal	Tank / Pond / Lake	Others
1	2	32	33	34	35	36	37	38	39	40	41	42	43	44	45	46

1078	Gour Nagar															
1079	Balagari Char	0	0	0	1	0	2	0	No	No	No	Yes	No	Yes	Yes	No
1080	Uttarghugia (P)	0	1	2	4	0	1	0	No	No	Yes	Yes	No	Yes	Yes	No
1081	Chandrapur	0	0	0	0	0	0	0	No	No	Yes	No	No	No	Yes	No
1082	Mahanala	0	0	0	0	0	0	0	No	No	Yes	Yes	No	No	Yes	No
1083	Huda	0	0	0	0	0	0	0	No	No	Yes	Yes	No	No	Yes	No
1084	Cheuntia	0	0	0	0	0	0	0	No	No	Yes	No	No	No	Yes	No
1085	Masara	0	2	2	0	0	0	0	No	No	Yes	Yes	No	No	Yes	Yes
1086	Dhanicha	0	0	0	1	0	0	0	No	No	Yes	No	No	No	Yes	Yes
1087	Tatla	0	0	2	0	0	1	0	No	Yes	Yes	No	No	Yes	Yes	No
1088	Palagachha	0	0	0	0	0	1	0	No	No	Yes	Yes	No	No	Yes	No
1089	Kamalpur	0	0	0	0	0	1	0	No	No	Yes	Yes	No	No	No	No
1090	Itapukuria	0	0	1	1	0	0	0	No	No	Yes	Yes	No	No	Yes	No
1091	Jagadispur	0	0	0	0	0	0	0	No	No	Yes	Yes	No	No	No	No
1092	Sarmastapur	0	0	0	0	0	0	0	No	No	Yes	Yes	No	No	No	No
1093	Chhatimtala	0	0	0	0	0	0	0	No	No	Yes	Yes	No	No	Yes	No
1094	Raninagar	0	0	0	0	0	0	0	No	No	No	Yes	No	No	No	No
1095	Durllabhpur															
1096	Charjirat	0	0	0	0	0	0	0	No	No	No	Yes	No	Yes	No	No
1097	Noada Durgapur	0	0	0	0	0	0	0	No	No	No	Yes	No	No	No	No
1098	Jaykrishnapur (P)	0	0	0	0	0	1	0	No	No	Yes	Yes	No	No	No	No
1099	Manasapota	0	2	0	2	0	0	0	Yes	Yes	No	Yes	No	No	Yes	No
1100	Malichaghar	0	0	1	2	0	0	0	Yes	No	No	Yes	No	Yes	Yes	No
1101	Chaktarinipur	0	0	0	1	0	0	0	No	No	Yes	Yes	No	Yes	No	No
1102	Sikarpur	0	0	2	4	0	2	0	No	Yes	Yes	Yes	No	Yes	No	No
1103	Alaipur	0	0	2	8	0	1	0	No	No	No	Yes	No	Yes	No	No
1104	Iswaripur	0	0	0	2	0	5	0	No	No	Yes	Yes	No	Yes	Yes	No
1105	Tarinipur	0	0	0	4	0	4	0	No	No	Yes	Yes	No	Yes	Yes	No
1106	Kalipur	0	0	0	3	0	0	0	No	No	Yes	Yes	No	Yes	Yes	No
1107	Sukhsagar															
1108	Durgapur															
1109	Ganga Manoharpur	0	0	0	0	3	0	0	No	No	Yes	Yes	No	Yes	Yes	No
1110	Sarati	0	0	0	1	1	0	0	No	No	Yes	Yes	No	Yes	Yes	No
1111	Umapur	0	0	0	4	0	0	0	No	No	Yes	Yes	No	Yes	Yes	No
1112	Kumarpur	0	0	0	0	0	0	0	No	No	Yes	Yes	No	No	Yes	No
1113	Jibannagar	0	0	0	0	0	0	0	No	No	No	Yes	No	No	No	No
1114	Kautukpur	0	0	0	0	0	0	0	No	No	Yes	Yes	No	No	Yes	No
1115	Uchitpur	0	0	0	0	0	0	0	No	No	No	Yes	No	No	No	No
1116	Teghara	0	0	0	0	0	0	0	No	No	Yes	Yes	No	No	Yes	No
1117	Rameswarpur	0	0	0	0	0	0	0	No	No	Yes	Yes	No	No	Yes	No
1118	Harispur	0	0	0	0	0	0	0	No	No	No	Yes	No	No	Yes	No

Availability of toilet & others Yes / No				Communication and transport facilities (If amenities available code -Yes is given except for Village Pin Code ,If not available within the village , the distance range code viz; a for < 5 Kms, b for 5-10 Kms and c for 10+ kms of nearest place where facility is available is given).								
Community toilet including bath.	Community toilet excluding bath.	Rural sanitary mart or sanitary hardware outlet available near the village.	Community bio- gas or recycle of waste for productive use.	Post office(PO)	Sub post office (SPO)	Post & Telegraph office (P&TO)	Village Pin Code	Telephones (Land lines)	Public call office (PCO)	Mobile phone coverage	Name of Village	Serial Number
47	48	49	50	51	52	53	54	55	56	57	2	1

No	No	No	No	b	Yes	b	741248	Yes	Yes	Yes	Gour Nagar	1078
No	No	No	No	b	a	b	741222	Yes	a	Yes	Balagari Char	1079
No	Yes	No	No	a	a	a	741222	Yes	c	Yes	Uttarghugia (P)	1080
No	No	No	No	a	a	a	741222	Yes	Yes	b	Chandrapur	1081
No	No	No	No	a	a	a	741222	Yes	Yes	Yes	Mahanala	1082
No	No	No	No	a	a	a	741222	Yes	a	Yes	Huda	1083
No	No	No	No	a	a	a	741222	Yes	a	Yes	Cheuntia	1084
No	No	No	No	b	a	b	741222	Yes	a	Yes	Masara	1085
No	No	No	No	a	a	a	741222	Yes	a	Yes	Dhanicha	1086
No	No	No	No	a	Yes	a	741222	Yes	a	Yes	Tatla	1087
No	No	No	No	a	a	a	741222	Yes	Yes	Yes	Palagachha	1088
No	No	No	No	a	Yes	a	741222	Yes	Yes	Yes	Kamalpur	1089
No	No	No	No	a	a	a	741222	Yes	Yes	Yes	Itapukuria	1090
No	No	No	No	a	a	a	741222	Yes	Yes	Yes	Jagadipur	1091
No	No	No	No	a	a	a	741222	Yes	Yes	Yes	Sarmastapur	1092
No	No	No	No	a	a	a	741222	Yes	Yes	Yes	Chhatimtala	1093
No	No	No	No	b		a	741222	Yes	b	Yes	Raninagar	1094
											Durllabhpur	1095
No	No	No	No	b	Yes	a	741251	a	b	Yes	Charjirat	1096
No	No	No	No	b	a	a	741222			b	Noada Durgapur	1097
No	No	No	No	a	a	a	741222	Yes	Yes	Yes	Jaykrishnapur (P)	1098
No	Yes	Yes	No	b	a	Yes	741248	Yes	Yes	Yes	Manasapota	1099
No	No	No	No	a	a	a	741248	Yes	b	Yes	Malichaghar	1100
No	No	No	No	b	a	b	741222	Yes	Yes	Yes	Chaktarinipur	1101
No	No	No	No	b	a	b	741222	Yes	Yes	Yes	Sikarpur	1102
No	No	No	No	a	Yes	a	741245	Yes	Yes	Yes	Alaipur	1103
No	No	No	No	a	a	a	741245	Yes	Yes	Yes	Iswaripur	1104
No	No	No	No	b	a	b	741245	Yes	Yes	Yes	Tarinipur	1105
No	No	No	No	b	Yes	b	741245	Yes	Yes	Yes	Kalipur	1106
											Sukhsagar	1107
											Durgapur	1108
No	No	No	No	b	a	b	741251	Yes	Yes	Yes	Ganga Manoharpur	1109
No	No	No	No	b	a	a	741245	Yes	a	Yes	Sarati	1110
No	No	No	No	a	a	a	741245	Yes	Yes	Yes	Umapur	1111
No	No	No	No		a	a	741245	Yes	Yes	Yes	Kumarpur	1112
No	No	No	No	a	a	a	741248	a	Yes	b	Jibannagar	1113
No	No	No	No	a	a	a	741245	Yes	a	Yes	Kautukpur	1114
No	No	No	No	a	a	a	741245	Yes	Yes	Yes	Uchitpur	1115
No	No	No	No			b	741245	Yes	b	Yes	Teghara	1116
No	No	No	No		a	b	741223	Yes	Yes	Yes	Rameswarpur	1117
No	No	No	No			b	741248	b	b	b	Harispur	1118

Communication and transport facilities (If amenities available code -Yes is given except for Village Pin Code ,If not available within the village , the distance range code viz; a for < 5 Kms, b for 5-10 Kms and c for 10+ kms of nearest place where facility is available is given).													Village connected to highway (If amenities available code viz; a for < 5 Kms, b for 5-10 Kms and c for 10+ kms of nearest place where facility is available is given).			
Serial Number	Name of Village	Internet cafes/ Common service centre (CSC)	Private courier facility	Bus service (Public & Private)	Railway stations	Auto/Modified Autos	Taxis and Vans	Tractors	Cycle-pulled rickshaws(Manual & Machine driven)	Carts driven by animals	Sea /River ferry service	Connected to national highway(NH)	Connected to state highway(SH)	Connected to major district road (MDR)	Connected to others district road	Pucca roads
1	2	58	59	60	61	62	63	64	65	66	67	68	69	70	71	72

1078	Gour Nagar															
1079	Balagari Char	b	b	b	b	a	Yes	a	Yes	Yes	Yes	b	b	a	a	Yes
1080	Uttarghugia (P)	b	c	b	b	b	Yes	a	Yes	Yes	b					Yes
1081	Chandrapur	b	Yes	Yes	a	c	Yes	a	Yes	Yes	b	Yes				a
1082	Mahanala	Yes	a	Yes	Yes	a	Yes	Yes	Yes	Yes	b	Yes	b			a
1083	Huda	b	b	a	a	c	Yes	b	Yes	Yes	Yes	Yes	a	a	Yes	a
1084	Cheuntia	a	a	a	a	a	Yes	a	Yes	Yes	b	a	a			a
1085	Masara	a	a	Yes	b	Yes	Yes	Yes	Yes	Yes	b	a	Yes			Yes
1086	Dhanicha	a	a	Yes	a	Yes	Yes	a	Yes	a	b	a	Yes		Yes	a
1087	Tatla	a	a	Yes	a	a	Yes	Yes	Yes	Yes	c	Yes	a	a	a	Yes
1088	Palagachha	a	a	Yes	a	a	Yes	a	Yes	Yes	b	Yes	a	a		Yes
1089	Kamalpur	a	a	Yes	a	a	Yes	a	Yes	a	b	a	Yes	a	a	Yes
1090	Itapukuria	b	b	Yes	a	Yes	Yes	Yes	Yes	Yes	b	a	Yes	a	a	Yes
1091	Jagadispur	a	a	a	a	a	Yes	b	Yes	a	c	a	a	a	a	a
1092	Sarmastapur	a	a	Yes	a	a	a	b	Yes	a	c	a				a
1093	Chhatimtala	Yes	a	Yes	b	Yes	Yes	c	Yes	b	b			a	a	Yes
1094	Raninagar	b	b	b	a	b	Yes	c	a	b	b		b	b		Yes
1095	Durllabhpur															
1096	Charjirat	b	b	a	b	b	b	c	Yes	b	b			b		a
1097	Noada Durgapur	b	b	a	a	b	a	c	Yes	a	b		b	b		a
1098	Jaykrishnapur (P)	a	a	Yes	a	a	Yes	Yes	Yes	b	b	Yes				a
1099	Manasapota	b	b	a	a	c	Yes	c	Yes	a	b				Yes	Yes
1100	Malichaghar	b	b	a	a	a	Yes	c	Yes	Yes	b					a
1101	Chaktarinipur	a	b	b	b	a	Yes	a	Yes	Yes	a	b	c		Yes	b
1102	Sikarpur	a	b	b	b	a	Yes	Yes	Yes	Yes	a	b	c			a
1103	Alaipur	Yes	b	b	b	Yes	Yes	Yes	Yes	Yes	a	b	Yes		Yes	Yes
1104	Iswaripur	a	a	b	a	Yes	a	c	Yes	a	c	c	c	c	a	Yes
1105	Tarinipur	b	b	b	b	a	a	c	Yes	a	Yes	c	Yes	c		a
1106	Kalipur	b	b	a	b	a	b	c	Yes	b	Yes	c	c	c	b	b
1107	Sukhsagar															
1108	Durgapur															
1109	Ganga Manoharpur	b	b	b	b	b	b	b	Yes	b	b	b	b	b	b	Yes
1110	Sarati	b	b	b	b	b	a	b	Yes	b	a	c	c			a
1111	Umapur	a	a	a	b	Yes	a	b	Yes	a	c	c	Yes	c		b
1112	Kumarpur	b	b	b	a	c	Yes	b	Yes	Yes	Yes		Yes		Yes	Yes
1113	Jibannagar	b	b	a	b	c	Yes	Yes	Yes	Yes	c	c				a
1114	Kautukpur	a	a	a	a	a	Yes	a	a	Yes	b	a	b	b	a	Yes
1115	Uchitpur	a	a	a	a	a	Yes	Yes	Yes	Yes	b	a	b	b	a	a
1116	Teghara	c	b	a	a	c	Yes	b	Yes	Yes	c				Yes	Yes
1117	Rameswarpur	c	b	b	b	c	Yes	Yes	Yes	Yes	c				Yes	Yes
1118	Harispur	c	b	a	b	b	a	a	Yes	a	c					a

ys,village roads, banks & credit societies
 :-Yes is given, If not available within the
 code viz; a for < 5 Kms, b for 5-10 Kms
 place where facility is available is given).

Availability of miscellaneous facilities (If amenities available code -Yes is given, If not
 available within the village , the distance range code viz; a for < 5 Kms, b for 5-10 Kms
 and c for 10+ kms of nearest place where facility is available is given).

73	74	75	76	77	78	79	80	81	82	83	84	85	86	87	Name of Village	Serial Numbr
															2	1

															Gour Nagar	1078
Yes	Yes	Yes	Yes	b	b	c	Yes	Yes	Yes	Yes	Yes	Yes	Yes	Yes	Balagari Char	1079
Yes	Yes					c	Yes	Yes	c	Yes	Yes	Yes	Yes	Yes	Uttarghugia (P)	1080
Yes	Yes					c	Yes	Yes	c	Yes	Yes	Yes	Yes	Yes	Chandrapur	1081
Yes	Yes			a	a	b	Yes	a	c	Yes	Yes	Yes	Yes	Yes	Mahanala	1082
a		Yes	Yes	a	a	c	Yes	Yes	c	a	a	a	Yes	Yes	Huda	1083
Yes	Yes			a	a	c	Yes	Yes	c	Yes	Yes	a	Yes	Yes	Cheuntia	1084
Yes	Yes		Yes		b	c	Yes	Yes	Yes	a	Yes	b	Yes	Yes	Masara	1085
Yes	Yes		Yes	a	a	c	Yes	Yes	c	Yes	Yes	a	Yes	Yes	Dhanicha	1086
Yes	Yes	b	Yes	Yes	a	Yes	Yes	Yes	c	a	Yes	a	Yes	Yes	Tatla	1087
Yes	Yes		Yes	a	a	b	Yes	Yes	c	Yes	Yes	a	Yes	Yes	Palagachha	1088
Yes	Yes		Yes	a	a	b	Yes	Yes	c	Yes	Yes	a	Yes	Yes	Kamalpur	1089
a	Yes		Yes	a	a	c	Yes	a	c	a	Yes	a	Yes	Yes	Itapukuria	1090
Yes	Yes			a	a	c	Yes	a	c	Yes	Yes	a	Yes	Yes	Jagadispur	1091
Yes	Yes		Yes	a	a	b	Yes	a	c	Yes	Yes	a	Yes	Yes	Sarmastapur	1092
Yes	Yes		Yes	a	a	c	Yes	a	c	Yes	Yes	a	Yes	Yes	Chhatimitala	1093
a				b	b	c	Yes	Yes	c	b	Yes	Yes	Yes	Yes	Raninagar	1094
															Durllabhpur	1095
Yes			Yes			c	Yes	Yes	b	Yes	Yes	Yes	Yes	Yes	Charjirat	1096
Yes		a	Yes	b	b	b	Yes	Yes	c	b	Yes	Yes	Yes	Yes	Noada Durgapur	1097
Yes	Yes		Yes	a	a	Yes	Yes	Yes	c	Yes	Yes	a	Yes	Yes	Jaykrishnapur (P)	1098
Yes	Yes		Yes			b	Yes	Yes	Yes	Yes	Yes	Yes	Yes	Yes	Manasapota	1099
Yes	Yes					b	Yes	Yes	c	Yes	Yes	Yes	Yes	Yes	Malichaghar	1100
a	a	a	Yes	b	b	c	Yes	Yes	Yes	Yes	Yes	Yes	Yes	a	Chaktarinipur	1101
Yes	Yes	a	Yes	b	b	b	Yes	Yes	Yes	b	b	Yes	Yes	Yes	Sikarpur	1102
Yes		Yes	Yes	a	a	b	Yes	Yes	Yes	b	b	Yes	Yes	Yes	Alaipur	1103
Yes	Yes	a	Yes	b	a	c	Yes	Yes	c	Yes	a	Yes	Yes	Yes	Iswaripur	1104
Yes	Yes	Yes	Yes	b	b	c	Yes	Yes	c	Yes	Yes	Yes	Yes	Yes	Tarinipur	1105
Yes	Yes	Yes		b	b	b	Yes	Yes	c	b	b	b	Yes	Yes	Kalipur	1106
															Sukhsagar	1107
															Durgapur	1108
Yes		Yes		b	b	c	Yes	Yes	c	b	b	Yes	Yes	Yes	Ganga Manoharpur	1109
Yes	Yes		Yes	b	b	c	Yes	Yes	c	a	b	Yes	Yes	Yes	Sarati	1110
Yes	Yes		Yes	b	a	c	Yes	a	c	a	Yes	Yes	Yes	Yes	Umapur	1111
Yes	Yes		Yes	a	a	b	Yes	Yes	c	Yes	a	Yes	Yes	Yes	Kumarpur	1112
Yes	Yes		Yes	a	a	c	Yes	Yes	c	Yes	Yes	Yes	Yes	Yes	Jibannagar	1113
Yes	Yes	b	Yes	b	a	c	Yes	Yes	c	Yes	a	Yes	Yes	Yes	Kautukpur	1114
Yes	Yes	b	Yes	a	a	c	Yes	Yes	c	Yes	a	Yes	Yes	Yes	Uchitpur	1115
Yes	Yes		Yes	a	a	c	Yes	Yes	c	Yes	a	Yes	Yes	Yes	Teghara	1116
Yes	Yes					b	Yes	Yes	c	Yes	b	Yes	Yes	Yes	Rameswarpur	1117
Yes						c	Yes	Yes	c	Yes	Yes	Yes	Yes	Yes	Harisipur	1118

Availability of miscellaneous facilities (If amenities available code -Yes is given, If not available within the village , the distance range code viz; a for < 5 Kms, b for 5-10 Kms and c for 10+ kms of nearest place where facility is available is given).												Availability of electricity (Yes/No)			
Serial Number	Name of Village	ASHA (Accredited Social Health Activist)	Community centre with/without TV	Sports Field,	Sports Club / Recreation Centre	Cinema / Video Hall	Public Library	Public Reading Room	Newspaper Supply	Assembly Polling station	Birth & Death Registration Office	Power Supply for Domestic Use (ED)	Power Supply for Agricultural Use (EAG)	Power Supply for Commercial Use (EC)	Power Supply for All Uses (EA)
1	2	88	89	90	91	92	93	94	95	96	97	98	99	100	101

1078	Gour Nagar														
1079	Balagari Char	Yes	Yes	Yes	Yes	Yes	Yes	Yes	Yes	Yes	Yes	Yes	Yes	Yes	Yes
1080	Uttarghugia (P)	Yes	Yes	Yes	Yes	Yes	Yes	Yes	Yes	Yes	Yes	Yes	Yes	Yes	Yes
1081	Chandrapur	Yes	Yes	Yes	Yes	Yes	Yes	Yes	Yes	Yes	Yes	Yes	Yes	Yes	Yes
1082	Mahanala	Yes	Yes	Yes	Yes	Yes	Yes	Yes	Yes	Yes	a	Yes	Yes	Yes	Yes
1083	Huda	Yes	Yes	Yes	Yes	a	a	Yes	Yes	Yes	a	Yes	Yes	Yes	Yes
1084	Cheuntia	Yes	Yes	a	a	a	a	Yes	Yes	Yes	a	Yes	Yes	Yes	Yes
1085	Masara	Yes	Yes	Yes	Yes	b	b	b	Yes	Yes	a	Yes	Yes	Yes	Yes
1086	Dhanicha	Yes	Yes	Yes	Yes	Yes	Yes	Yes	Yes	Yes	Yes	Yes	Yes	Yes	Yes
1087	Tatla	Yes	Yes	Yes	a	a	a	a	Yes	Yes	a	Yes	Yes	Yes	Yes
1088	Palagachha	Yes	Yes	a	a	a	a	Yes	Yes	Yes	a	Yes	Yes	Yes	Yes
1089	Kamalpur	Yes	Yes	Yes	Yes	a	a	a	Yes	Yes	a	Yes	Yes	Yes	Yes
1090	Itapukuria	Yes	Yes	Yes	a	a	a	a	Yes	a	a	Yes	Yes	Yes	Yes
1091	Jagadisapur	Yes	Yes	a	Yes	a	a	a	Yes	a	a	Yes	Yes	Yes	Yes
1092	Sarmastapur	Yes	Yes	a	Yes	a	a	a	Yes	Yes	a	Yes	Yes	Yes	Yes
1093	Chhatimtala	Yes	Yes	Yes	Yes	Yes	a	a	Yes	Yes	a	Yes	Yes	Yes	Yes
1094	Raninagar	Yes	Yes	Yes	Yes	b	Yes	Yes	Yes	Yes	b	Yes	Yes	Yes	Yes
1095	Durllabhpur														
1096	Charjirat	Yes	Yes	Yes	Yes	c	b	b	Yes	Yes	a	Yes	No	No	No
1097	Noada Durgapur	Yes	Yes	Yes	Yes	b	b	b	Yes	a	a	Yes	No	No	No
1098	Jaykrishnapur (P)	Yes	Yes	Yes	Yes	a	a	a	Yes	Yes	a	Yes	Yes	Yes	Yes
1099	Manasapota	Yes	Yes	Yes	Yes	Yes	Yes	Yes	Yes	Yes	Yes	Yes	Yes	Yes	Yes
1100	Malichaghar	Yes	Yes	Yes	Yes	Yes	Yes	Yes	Yes	Yes	Yes	Yes	Yes	Yes	Yes
1101	Chaktarinipur	Yes	Yes	Yes	Yes	Yes	Yes	Yes	Yes	Yes	Yes	Yes	Yes	Yes	Yes
1102	Sikarpur	Yes	Yes	Yes	Yes	b	b	b	Yes	Yes	a	Yes	Yes	Yes	Yes
1103	Alaipur	Yes	Yes	Yes	Yes	a	a	a	Yes	Yes	Yes	Yes	Yes	Yes	Yes
1104	Iswaripur	Yes	Yes	a	Yes	a	Yes	Yes	Yes	Yes	c	Yes	Yes	Yes	Yes
1105	Tarinipur	Yes	Yes	Yes	Yes	Yes	Yes	Yes	Yes	Yes	Yes	Yes	Yes	Yes	Yes
1106	Kalipur	Yes	Yes	Yes	Yes	Yes	Yes	Yes	Yes	Yes	Yes	Yes	Yes	Yes	Yes
1107	Sukhsagar														
1108	Durgapur														
1109	Ganga Manoharpur	a	Yes	Yes	Yes	b	b	b	Yes	b	a	Yes	Yes	Yes	Yes
1110	Sarati	b	b	Yes	Yes	b	b	b	Yes	Yes	a	Yes	Yes	Yes	Yes
1111	Umapur	Yes	Yes	a	Yes	a	a	a	Yes	Yes	Yes	Yes	Yes	Yes	Yes
1112	Kumarpur	Yes	Yes	Yes	Yes	Yes	Yes	Yes	Yes	Yes	b	Yes	Yes	Yes	Yes
1113	Jibannagar	Yes	Yes	Yes	Yes	Yes	Yes	Yes	Yes	Yes	Yes	Yes	Yes	Yes	Yes
1114	Kautukpur	Yes	a	a	Yes	a	a	a	Yes	Yes	a	Yes	Yes	Yes	Yes
1115	Uchitpur	Yes	Yes	a	a	a	a	a	Yes	Yes	Yes	Yes	Yes	Yes	Yes
1116	Teghara	Yes	Yes	Yes	Yes	Yes	Yes	Yes	Yes	Yes	b	Yes	Yes	Yes	Yes
1117	Rameswarpur	Yes	Yes	Yes	Yes	Yes	Yes	Yes	Yes	Yes	Yes	Yes	Yes	Yes	Yes
1118	Harispur	Yes	Yes	Yes	Yes	Yes	Yes	Yes	Yes	Yes	Yes	Yes	Yes	Yes	Yes

Nearest Town		Land Use							
		Area under different types of land use (in hectares rounded up to one decimal place)							
Name	Distance range code i.e. a for < 5 Kms, b for 5-10 Kms and c for 10+ kms .	Forests	Area under Non-agricultural Uses	Barren and Un-cultivable land	Permanent Pastures and Other Grazing Lands	Land Under Miscellaneous Tree Crops etc.	Culturable Waste Land	Name of Village	Serial Number
102	103	104	105	106	107	108	109	2	1

		0	5.3	0	0	0	0	Gour Nagar	1078
CHAKDAHA	b	0	36	0	0	0	6	Balagari Char	1079
CHAKDAHA	b	0	4	0	0	0	1	Uttarghugia (P)	1080
CHAKDAHA	b	0	14.3	0	0	0	4	Chandrapur	1081
CHAKDAHA	b	0	0	0	0	0	1	Mahanala	1082
CHAKDAHA	b	0	0	0	0	0	1.1	Huda	1083
CHAKDAHA	b	0	10.7	0	0	0	1	Cheuntia	1084
CHAKDAHA	b	0	52.9	0	0	0	1	Masara	1085
CHAKDAHA	b	0	55.4	0	0	0	2	Dhanicha	1086
CHAKDAHA	b	0	49.1	0	0	0	3	Tatla	1087
CHAKDAHA	b	0	22.9	0	0	0	2	Palagachha	1088
CHAKDAHA	b	0	40	0	0	0	0	Kamalpur	1089
CHAKDAHA	b	0	35.4	0	0	0	5	Itapukuria	1090
CHAKDAHA	b	0	10	0	0	0	0	Jagadipur	1091
CHAKDAHA	b	0	23	0	0	0	2.4	Sarmastapur	1092
CHAKDAHA	b	0	42	0	0	0	1	Chhatimtala	1093
CHAKDAHA	b	0	27.2	0	0	0	0	Raninagar	1094
		0	48	0	0	0	0	Durllabhpur	1095
CHAKDAHA	b	0	198	0	0	0	9	Charjirat	1096
CHAKDAHA	b	0	86	0	0	0	8	Noada Durgapur	1097
CHAKDAHA	b	0	177	0	0	0	4	Jaykrishnapur (P)	1098
CHAKDAHA	b	0	20	0	0	0	4	Manasapota	1099
CHAKDAHA	b	0	18.2	0	0	0	6	Malichaghar	1100
CHAKDAHA	b	0	6	0	0	0	0.8	Chaktarinipur	1101
CHAKDAHA	b	0	95	0	0	0	20	Sikarpur	1102
KALYANI	b	0	94.8	0	0	0	56	Alaipur	1103
KALYANI	b	0	8.7	0	0	0	0	Iswaripur	1104
KALYANI	b	0	62	0	0	0	0	Tarinipur	1105
KALYANI	b	0	18.9	0	0	0	0	Kalipur	1106
		0	0	0	0	0	0	Sukhsagar	1107
		0	0	0	0	0	0	Durgapur	1108
KALYANI	b	0	30	0	0	0	38	Ganga Manoharpur	1109
KALYANI	b	0	20.6	0	0	0	0	Sarati	1110
KALYANI	b	0	28.6	0	0	0	0	Umapur	1111
CHAKDAHE	b	0	101.8	0	0	0	85	Kumarpur	1112
KALYANI	b	0	2	0	0	0	0	Jibannagar	1113
KALYANI	b	0	82	0	0	0	2	Kautukpur	1114
CHAKDAHA	b	0	22	0	0	0	6	Uchitpur	1115
CHAKDAHA	b	0	59.7	0	0	0	80	Teghara	1116
CHAKDAHA	b	0	30	0	0	0	4	Rameswarpur	1117
CHAKDAHA	b	0	50.7	0	0	0	0	Harispur	1118

Land Use											
Area under different types of land use (in hectares rounded up to one decimal place)							Area irrigated by source (in hectare).				
Serial Number	Name of Village	Fallow lands other than current fallows	Current Fallows	Net Area Sown	Total Irrigated Land Area	Total Un-irrigated Land Area	Canals (C)	Wells/Tube-wells(W/TW)	Tanks/Lakes(T/L)	Water Falls(WF)	Others(O)
1	2	110	111	112	113	114	115	116	117	118	119

1078	Gour Nagar	0	0	117.4	101.2	16.2	0	101.2	0	0	0
1079	Balagari Char	0	0	657.7	455.4	202.3	0	400	0	0	55.4
1080	Uttarghugia (P)	0	0	66.6	56.6	10	4	52.6	0	0	0
1081	Chandrapur	0	0	110.1	101	9.1	0	101	0	0	0
1082	Mahanala	0	0	76.8	58	18.8	0	58	0	0	0
1083	Huda	0	0	72	46.8	25.2	0	46.8	0	0	0
1084	Cheuntia	0	0	49	44	5	0	44	0	0	0
1085	Masara	0	0	127	125.2	1.8	0	125.2	0	0	0
1086	Dhanicha	0	0	140	129	11	0	129	0	0	0
1087	Tatla	0	0	170	159.2	10.8	0	159.2	0	0	0
1088	Palagachha	0	0	80	72	8	0	72	0	0	0
1089	Kamalpur	0	0	53.6	25.6	28	0	0	0	0	25.6
1090	Itapukuria	0	0	168	157	11	0	157	0	0	0
1091	Jagadispur	0	0	40.7	33	7.7	0	0	0	0	33
1092	Sarmastapur	0	0	188	164	24	0	0	0	0	164
1093	Chhatimtala	0	0	14	10	4	0	0	0	0	10
1094	Raninagar	0	0	110	69	41	0	69	0	0	0
1095	Durllabhpur	0	0	71.8	55	16.8	0	55	0	0	0
1096	Charjirat	0	0	564.7	200	364.7	40.1	159.8	0	0	0
1097	Noda Durgapur	0	0	78.5	50	28.5	0	50	0	0	0
1098	Jaykrishnapur (P)	0	0	150	106	44	0	0	0	0	106
1099	Manasapota	0	0	50.9	20	30.9	20	0	0	0	0
1100	Malichaghar	0	0	76	60	16	40	20	0	0	0
1101	Chaktarinipur	0	0	79	46	33	0	0	0	0	46
1102	Sikarpur	0	0	154.5	97	57.5	15	0	0	0	82
1103	Alaipur	0	0	322	207	115	207	0	0	0	0
1104	Iswaripur	0	0	105	105	0	0	25	0	0	80
1105	Tarinipur	0	0	331.9	310	21.9	0	0	0	0	310
1106	Kalipur	0	0	62	62	0	0	0	0	0	62
1107	Sukhsagar	0	0	161.7	0	161.7	0	0	0	0	0
1108	Durgapur	0	0	70.8	0	70.8	0	0	0	0	0
1109	Ganga Manoharpur	0	0	128.7	72	56.7	0	0	0	0	72
1110	Sarati	0	0	200	200	0	0	0	0	0	200
1111	Umapur	0	0	68	68	0	0	0	0	0	68
1112	Kumarpur	0	0	180	154	26	147	7	0	0	0
1113	Jibannagar	0	0	16.9	13	3.9	1.8	11.2	0	0	0
1114	Kautukpur	0	0	24	16	8	0	8	8	0	0
1115	Uchitpur	0	0	68.3	53	15.3	0	50.8	2.2	0	0
1116	Teghara	0	0	57	57	0	14	43	0	0	0
1117	Rameswarpur	0	0	23	23	0	0	23	0	0	0
1118	Harispur	0	0	32	32	0	0	32	0	0	0

Name of three most important commodities manufactured			Name of Village	Serial Number
First	Second	Third		
120	121	122	2	1

Gour Nagar	1078
Balagari Char	1079
Uttarghugia (P)	1080
Chandrapur	1081
Mahanala	1082
Huda	1083
Cheuntia	1084
Masara	1085
Dhanicha	1086
Tatla	1087
Palagachha	1088
Kamalpur	1089
Itapukuria	1090
Jagadipur	1091
Sarmastapur	1092
Chhatimtala	1093
Raninagar	1094
Durllabhpur	1095
Charjirat	1096
Noda Durgapur	1097
Jaykrishnapur (P)	1098
Manasapota	1099
Malichaghar	1100
Chaktarinipur	1101
Sikarpur	1102
Alaipur	1103
Iswaripur	1104
Tarinipur	1105
Kalipur	1106
Sukhsagar	1107
Durgapur	1108
Ganga Manoharpur	1109
Sarati	1110
Umapur	1111
Kumarpur	1112
Jibannagar	1113
Kautukpur	1114
Uchitpur	1115
Teghara	1116
Rameswarpur	1117
Harispur	1118

Census of India 2011
Amenities and Land use

Serial Number	Name of Village	Location code no.	Total area of the village (in hectares rounded up to one decimal place)	Total population (2011 census)	Number of households (2011 census)	Number of educational amenities available in village , the distance range code viz; a for 0-5 kms, b for 5-10 kms, c for 10+ kms of nearest place where facility is available							
						Pre-Primary school (PP)	Primary school (P)	Middle school (M)	Secondary School (S)	Senior Secondary school (SS)	Degree college of arts science & commerce (ASC)	Engineering college(EC)	Medical college (MC)
1	2	3	4	5	6	7	8	9	10	11	12	13	14
1119	Anilia	322210	107.1	571	138	2	1						
1120	Narapati Para	322211	325.1	1728	364	2	2	1	1				
1121	Ruppur	322212	22.5	482	108	2	2						
1122	Brahma Para	322213	40	2573	641	3	2		b		b		
1123	Sutargachhi	322214	57.4	2890	746	4	4						
1124	Inayetpur	322215	153	3897	906	1	1						
1125	Rautari	322216	193.1	6563	1510	2	2	1	1				
1126	Jatrapur	322217	70.7	407	100	1	1						
1127	Jutarpur	322218	163.6	0	0								
1128	Maheswarpur	322219	222.9	2135	475	1	1						
1129	Tantgachi	322220	98.7	1030	252	1	1						
1130	Ektarpur	322221	117.8	3363	797	3	2						
1131	Khorgachhi	322222	116.1	1122	265	1	1						
1132	Tentul Baria	322223	137.1	1613	382	2	2						
1133	Nikhar Gachhi	322224	67.3	2213	502	1	1	b	b	b	c	c	c
1134	Chakgobindapur	322225	16.9	0	0								
1135	Kugachhi	322226	223.6	1573	382	2	2	1	1	1	c	c	
1136	Uttar Panch Pota	322227	208.1	1893	436	1	1				a		
1137	Gobindapur	322228	149.4	1162	288	1	1	a	a	a	b	b	b
1138	Dighra	322229	109.5	1494	358	1	1	1	a	a	b	c	c
1139	Bejpara	322230	55.9	360	90	1	1	1	b	b	b	c	c
1140	Muktipara	322231	76.9	824	187	1	1	b	b	b	b	c	c
1141	Rukminidanga	322232	72.2	1158	251	1	1	1	b	b	c	c	c
1142	Srinathpur	322233	56	336	87	a	a	b	b	b			
1143	Belgaria	322234	73.2	1210	259	1	1	1	b	b	b		
1144	Juranpur	322235	23.3	71	18	1	1			1	b	b	b
1145	Ghetu Gachhi	322236	507.8	2230	528	1	1	a	a				
1146	Gotera	322237	259.7	1956	447	1	1	1	a	a	b	c	c
1147	Ramkrishnapur	322238	138.7	1346	306	1	1	c	b	a	c	c	c
1148	Chak Mirjapur	322239	45.5	262	61	2	2			b	c	c	c
1149	Kadamgachhi	322240	164.3	1715	389	1	1	1	a		c	c	c
1150	Dakshin Panch Pota	322241	55.4	1558	341	2	2	1		c	c		
1151	Kundulia	322242	247.9	1920	444	1	1	b	b	c	c		
1152	Narayanpur	322243	200.4	3219	741	2	2			a	c	c	c
1153	Mandalhat	322244	232.5	3748	855	2	2	1	a	a	c	c	c
1154	Jaguli	322245	221.5	2735	645	1	2	1	1	1	b	c	c
1155	Nizra	322246	77.2	580	125	1	1	a	a	a	c	c	c
1156	Banamalipara	322247	399.6	3489	791	2	2	a	a	a	b	b	c
1157	Sibpur	322248	211	3072	675	1	1	a	a	a	b	b	b
1158	Chaugachha	322249	668	8603	1941	3	3	1	1	1	c	c	c
1159	Kasimpur	322250	160.6	2129	470	1	1	a	a	a	b	c	c
1160	Goara	322251	80	1003	215	1	1		b	a	c	c	c
1161	Sahispur	322252	175.8	2222	503	2	2	1	2	2	c		

- Village Directory

(As in 2009)

le. (If not available within the < 5 Kms, b for 5-10 Kms and c if facility is available is given).					Number of Medical Amenities available. (If not available within the village, the distance range code viz; a for < 5 Kms, b for 5-10 Kms and c for 10+ kms of nearest place where facility is available is given).							Name of Village	Serial Number					
Management institute (MI)	Polytechnic (Pt)	Vocational training school /ITI	Non-formal training centre (NFTC)	Special school for disabled (SSD)	Others (specify)	Community health centre (CHC)	Primary health centre (PHC)	Primary health sub centre (PHS)	Maternity and child welfare centre (MCWC)	T.B. clinic (TBC)	Hospital-allopathic (HA)			Hospital-alternative medicine (HO)	Dispensary (D)	Veterinary hospital (VH)	Mobile health clinic (MHC)	Family welfare centre (FWC)
15	16	17	18	19	20	21	22	23	24	25	26	27	28	29	30	31	2	1
								1									Anilia	1119
					2												Narapati Para	1120
								a			b						Ruppur	1121
						3		a			b						Brahma Para	1122
							1	1									Sutargachhi	1123
						5											Inayetpur	1124
						8		1									Rautari	1125
						1											Jatrapur	1126
																	Jutarpur	1127
						3											Maheswarpur	1128
						2											Tantgachi	1129
						5											Ektarpur	1130
						2											Khorgachhi	1131
						3											Tentul Baria	1132
c	c	b	c	c		c	b	a	c	c	c	c	b	c	c	c	Nikhar Gachhi	1133
																	Chakgobindapur	1134
c	c	c	c			b				b	b	b	b	b	b	b	Kugachhi	1135
						3											Uttar Panch Pota	1136
b	b	b	b	b		b	b	a	b	b	b	b	b	b	b	b	Gobindapur	1137
c	c	c		c		b	b	1	b	b	b	b	b	b	b	b	Dighra	1138
c	c		c			b	b	a	b	b	b	b	b	b	b	b	Bejpara	1139
c	c	c				b	b	a	b	b	b	b	b			a	Muktipara	1140
c	c	c	c	c		b	a	a	b	b	b	b	b			a	Rukminidanga	1141
c	c	c				b	b	a		b	b	b	b			a	Srinathpur	1142
c	c	c	c	c		c	a	a	b	b	b	b	b			a	Belgaria	1143
b	b	b	b	b	b	b	b	a	b	b	b	b	b	b	b	b	Juranpur	1144
						b	b	b	b	b	b	b	b	b	b	b	Ghetu Gachhi	1145
c	c	c	c	c		b	a	b	b	b	b	b	b	b	b	b	Gotera	1146
c	c			a		c	c	a	c	c	c	c	c	c	c	c	Ramkrishnapur	1147
c	c	c	c	c		c	a	a		c	c		a	c		c	Chak Mirjapur	1148
c	c					c	a	a		c	c		a	c		c	Kadamgachhi	1149
						b	b	b	b		c	c		c			Dakshin Panch Pota	1150
		b				b	b	a	b		b	b		c			Kundulia	1151
c	c	c	c	c		1	1	c	c	c	c	c	c	c	c	c	Narayanpur	1152
c	c	c	c	c	c	c	a	a	c	c	c	c	1	c	c	c	Mandalhat	1153
c	c	a	c	c		b	a	1	b	b	b	b	b	b	b	b	Jaguli	1154
c	c	a	c	c		b			b	b	b	b	b	b	b	b	Nizra	1155
c	c	c	c	c		b	a	a	a	b	b			c		b	Banamalipara	1156
b	b	b	b	b	b		a	a	b	b	b	b	b	b	b	b	Sibpur	1157
c	c	c	c	c	c	1	1	1	1	c		c		c	c	c	Chaugachha	1158
c	c	c	c	c		c	b	a	a	c	c			c		b	Kasimpur	1159
c	c	c	c	c		a	a	a	a	c	a	c	a	c	c	c	Goara	1160
c	c	c	c	c		c	b	b	c	c	c	c	c		b		Sahispur	1161

Serial Number	Name of Village	Number of Non-Government Medical Amenities available.							Availability of drinking water - Yes / No							
		Charitable non Govt. hospital/Nursing home.	Medical practitioner with MBBS Degree	Medical practitioner with other degree	Medical practitioner with no degree	Traditional practitioner and faith healer	Medicine Shop	Others	Tap water (Treated/Untreated)	Well water (Covered / Uncovered well)	Hand Pump	Tube wells / Bore well	Spring	River / Canal	Tank / Pond / Lake	Others
1	2	32	33	34	35	36	37	38	39	40	41	42	43	44	45	46
1119	Anilia	0	0	0	0	0	0	0	No	No	No	Yes	No	No	Yes	No
1120	Narapati Para	0	0	0	0	0	0	0	No	No	Yes	Yes	No	No	Yes	No
1121	Ruppur	0	0	0	0	0	0	0	No	No	Yes	Yes	No	No	Yes	No
1122	Brahma Para	0	3	0	4	0	3	0	Yes	Yes	Yes	Yes	No	No	Yes	No
1123	Sutargachhi	0	0	0	0	0	0	0	No	No	No	Yes	No	No	Yes	No
1124	Inayetpur	0	0	0	0	0	0	0	No	No	Yes	No	No	No	No	No
1125	Rautari	0	0	0	0	0	4	0	No	No	Yes	No	No	No	No	No
1126	Jatrapur	0	0	0	0	0	0	0	No	No	Yes	No	No	No	No	No
1127	Jutarpur															
1128	Maheswarpur	0	0	0	0	0	0	0	No	No	Yes	No	No	No	Yes	No
1129	Tantgachi	0	0	0	0	0	0	0	No	No	Yes	No	No	No	No	No
1130	Ektarpur	0	0	0	0	0	0	0	No	No	Yes	No	No	No	No	No
1131	Khorgachhi	0	0	0	0	0	0	0	No	No	Yes	No	No	No	No	No
1132	Tentul Baria	0	0	0	0	0	0	0	No	No	Yes	No	No	No	No	No
1133	Nikhar Gachhi	0	0	0	2	0	0	0	No	No	Yes	Yes	No	No	Yes	No
1134	Chakgobindapur															
1135	Kugachhi	0	0	0	0	0	0	0	No	Yes	Yes	Yes	No	No	No	No
1136	Uttar Panch Pota	0	0	0	0	0	0	0	No	No	Yes	No	No	No	No	No
1137	Gobindapur	0	0	0	0	0	0	0	No	No	Yes	Yes	No	No	No	No
1138	Dighra	0	0	4	0	0	0	0	No	No	Yes	Yes	No	No	No	No
1139	Bejpara	0	0	0	0	0	0	0	Yes	Yes	No	Yes	No	No	No	No
1140	Muktipara	0	0	0	0	0	0	0	Yes	Yes	Yes	Yes	No	No	No	No
1141	Rukminidanga	0	0	0	0	0	0	0	No	No	Yes	Yes	No	No	No	No
1142	Srinathpur	0	0	0	0	0	0	0	No	No	Yes	Yes	No	No	No	No
1143	Belgaria	0	0	0	0	0	0	0	No	No	Yes	Yes	No	No	No	No
1144	Juranpur	0	0	0	0	0	0	0	No	No	No	Yes	No	No	No	No
1145	Ghetu Gachhi	0	0	0	0	0	0	0	No	No	Yes	Yes	No	No	Yes	No
1146	Gotera	0	0	1	1	0	0	0	No	No	Yes	Yes	No	No	No	No
1147	Ramkrishnapur	0	0	0	0	0	0	0	No	Yes	No	No	No	No	No	No
1148	Chak Mirjapur	0	0	0	0	0	0	0	No	No	Yes	No	No	No	Yes	No
1149	Kadamgachhi	0	0	0	0	0	0	0	No	Yes	Yes	Yes	No	No	Yes	No
1150	Dakshin Panch Pota	0	0	0	0	0	0	0	No	No	Yes	Yes	No	No	No	No
1151	Kundulia	0	0	0	0	0	0	0	No	No	Yes	Yes	No	No	No	No
1152	Narayanpur	0	0	0	0	0	0	0	No	No	Yes	Yes	No	Yes	Yes	No
1153	Mandalhat	0	0	0	0	0	3	0	Yes	No	Yes	Yes	No	No	No	No
1154	Jaguli	0	0	0	3	0	3	0	Yes	No	Yes	Yes	No	No	Yes	No
1155	Nizra	0	0	0	0	0	0	0	No	No	Yes	Yes	No	No	Yes	No
1156	Banamalipara	0	0	0	0	0	0	0	No	No	Yes	No	No	No	Yes	No
1157	Sibpur	0	0	0	0	0	0	0	No	No	Yes	Yes	No	No	No	No
1158	Chaugachha	1	1	1	1	0	1	0	No	No	Yes	Yes	No	Yes	Yes	No
1159	Kasimpur	0	0	0	0	0	0	0	No	No	Yes	No	No	No	No	No
1160	Goara	0	0	0	1	0	0	0	No	No	Yes	Yes	No	Yes	Yes	No
1161	Sahispur	0	0	0	0	0	1	0	No	No	Yes	Yes	No	No	No	No

Availability of toilet & others Yes / No				Communication and transport facilities (If amenities available code -Yes is given except for Village Pin Code ,If not available within the village , the distance range code viz; a for < 5 Kms, b for 5-10 Kms and c for 10+ kms of nearest place where facility is available is given).								
Community toilet including bath.	Community toilet excluding bath.	Rural sanitary mart or sanitary hardware outlet available near the village.	Community bio- gas or recycle of waste for productive use.	Post office(PO)	Sub post office (SPO)	Post & Telegraph office (P&TO)	Village Pin Code	Telephones (Land lines)	Public call office (PCO)	Mobile phone coverage	Name of Village	Serial Number
47	48	49	50	51	52	53	54	55	56	57	2	1
No	No	No	No			b	741245	a	b	b	Anilia	1119
Yes	No	No	No	Yes	b		741248	Yes	Yes	Yes	Narapati Para	1120
No	No	No	No	a	a		741248	Yes	a	Yes	Ruppur	1121
No	No	Yes	No	a	a	b	741248	Yes	Yes	Yes	Brahma Para	1122
No	No	No	No	Yes		b	741248	a	b	b	Sutargachhi	1123
No	No	No	No	a		b	741248	Yes	Yes	Yes	Inayetpur	1124
No	No	No	No		Yes	b	741248	Yes		Yes	Rautari	1125
No	No	No	No	a	b		741248	a	a	Yes	Jatrapur	1126
											Jutarpur	1127
No	No	No	No	a	b		741248	a	b	Yes	Maheswarpur	1128
No	No	No	No	a	b		741248	a	b	Yes	Tantgachi	1129
Yes	No	No	No	a	b		741248			Yes	Ektarpur	1130
No	No	No	No	a	b		741248	b	b	Yes	Khorgachhi	1131
No	No	No	No	a	b		741248	a	b	Yes	Tentul Baria	1132
No	No	No	No	c	a	c	741222	c	c	c	Nikhar Gachhi	1133
											Chakgobindapur	1134
No	No	No	No	b	b	b	741222	b	b	b	Kugachhi	1135
No	No	No	No	b		b	741222	a	b	b	Uttar Panch Pota	1136
No	No	No	No	b	b	b	741222	Yes	Yes	b	Gobindapur	1137
Yes	No	No	No	b	Yes	b	741222	a	b	a	Dighra	1138
Yes	Yes	No	No	b	a	b	741222	a	b	a	Bejpara	1139
Yes	Yes	No	No	b	a	a	741222	a	b	b	Muktipara	1140
No	No	Yes	No	a	a	b	741222	b	b	b	Rukminidanga	1141
No	No	Yes	No	b	a	a	741222	b	c	b	Srinathpur	1142
Yes	No	No	No	a	a	b	741222	b	c	b	Belgaria	1143
No	No	No	No	a	a	b	741222	Yes	Yes	Yes	Juranpur	1144
No	No	No	No	Yes		b	741222	Yes	Yes	Yes	Ghetu Gachhi	1145
Yes	No	No	No	b	a	b	741222	Yes	Yes	a	Gotera	1146
No	No	No	No	c	a	c	741222	c	c	c	Ramkrishnapur	1147
No	No	No	No	c	a	c	741222	Yes	c	Yes	Chak Mirjapur	1148
No	No	No	No	c	Yes	c	741222	a	b	Yes	Kadamgachhi	1149
No	No	No	No	a	c	c	741222	a	b	b	Dakshin Panch Pota	1150
No	No	No	No	Yes	Yes	Yes	741222	Yes	b	b	Kundulia	1151
No	No	No	No			c	741249	Yes	Yes	Yes	Narayanpur	1152
No	No	No	No	a	a	c	741222	Yes	Yes	Yes	Mandalhat	1153
No	No	No	No	b	a	b	741222	Yes	Yes	b	Jaguli	1154
Yes	No	No	No	b	b	b	741222	a	a	a	Nizra	1155
Yes	No	No	No	b	a	b	741222	a	b	Yes	Banamalipara	1156
No	No	No	No	b	a	b	741222	Yes	Yes	b	Sibpur	1157
No	No	No	No	c	Yes	c	741222	Yes	Yes	Yes	Chaugachha	1158
Yes	No	No	No	a	a	b	741222	b	b	a	Kasimpur	1159
No	No	No	No	c	a	c	741222	a	a	Yes	Goara	1160
Yes	No	No	No	a	a	c	741223	Yes	Yes	c	Sahispur	1161

Communication and transport facilities (If amenities available code -Yes is given except for Village Pin Code ,If not available within the village , the distance range code viz; a for < 5 Kms, b for 5-10 Kms and c for 10+ kms of nearest place where facility is available is given).													Village connected to highway (If amenities available code viz; a for < 5 Kms, b for 5-10 Kms and c for 10+ kms of nearest place where facility is available is given).				
Serial Number	Name of Village	Internet cafes/ Common service centre (CSC)	Private courier facility	Bus service (Public & Private)	Railway stations	Auto/Modified Autos	Taxis and Vans	Tractors	Cycle-pulled rickshaws(Manual & Machine driven)	Carts driven by animals	Sea /River ferry service	Connected to national highway(NH)	Connected to state highway(SH)	Connected to major district road (MDR)	Connected to others district road	Pucca roads	
1	2	58	59	60	61	62	63	64	65	66	67	68	69	70	71	72	
1119	Anilia	c	c	b	b	b	a	b	Yes	Yes	b					a	
1120	Narapati Para	c	b	Yes	a	Yes	Yes	Yes	Yes	Yes	b				Yes	Yes	
1121	Ruppur	c	b	a	a	b	Yes	Yes	Yes	Yes	b					Yes	
1122	Brahma Para	Yes	b	b	Yes	a	Yes	a	Yes	a	b					Yes	
1123	Sutargachhi	b	b	a	b	b	a	b	Yes	a	b					a	
1124	Inayetpur	c	b	b	b	b	Yes	Yes	Yes	c	b	a				Yes	
1125	Rautari	c	b	a	a	a	a	a	Yes	c	a	Yes				Yes	
1126	Jatrapur	b	b	a	a	b	a	b	Yes	c	b	Yes				Yes	
1127	Jutarpur																
1128	Maheswarpur	b	b	a	b	b	Yes	b	Yes	c	b	a				Yes	
1129	Tantgachi	b	b	b	b	a	a	b	Yes	c	b	Yes				a	
1130	Ektarpur	b	b	a	a	a	a	b	Yes	c	b	a	a			a	
1131	Khorgachhi	b	b	b	b	b	a	b	Yes	c	b	Yes				a	
1132	Tentul Baria	b	b	b	b	b	a	b	Yes	b	b	a				Yes	
1133	Nikhar Gachhi	c	c	b	b	b	Yes	b	Yes	Yes	c	b		a		Yes	
1134	Chakgobindapur																
1135	Kugachhi	b	b	b	b	b	Yes	Yes	Yes	Yes	b	a	a	Yes	a	a	
1136	Uttar Panch Pota	b	b	a	b	b	a	c	Yes	a	a	Yes		Yes		Yes	
1137	Gobindapur	b	b	a	b	Yes	Yes	Yes	Yes	Yes	b	b				a	
1138	Dighra	b	b	b	b	b	Yes	Yes	Yes	Yes	a	a		c	c	a	
1139	Bejpara	c	b	Yes	b	Yes	Yes	Yes	Yes	a	b					a	
1140	Muktipara	c	c	Yes	b	a	Yes	Yes	Yes	a	b	a				a	
1141	Rukminidanga	b	b	Yes	b	Yes	Yes	Yes	Yes	Yes	b					Yes	
1142	Srinathpur	b	b	a	b	a	a	a	a	b	b	b	a			a	
1143	Belgaria	c	b	Yes	b	Yes	Yes	Yes	Yes	Yes	b	b	b	Yes		Yes	
1144	Juranpur	b	a	a	b	Yes	Yes	Yes	Yes	Yes	b	b	a	Yes		a	
1145	Ghetu Gachhi	c	b	Yes	Yes	b	Yes	Yes	Yes	Yes	b	b	a		Yes	a	
1146	Gotera	b	b	b	b	b	Yes	b	Yes	Yes	b	b				a	
1147	Ramkrishnapur	c	c	Yes	c	Yes	Yes	Yes	Yes	a	c	c				Yes	
1148	Chak Mirjapur	Yes	c	a	c	c	Yes	c	Yes	Yes	c	c		a		a	
1149	Kadamgachhi	c	c	a	c	c	Yes	c	Yes	Yes	c	c				Yes	
1150	Dakshin Panch Pota	c	c	Yes	Yes	a	a	b	Yes	Yes	b	c	c	c	Yes	Yes	
1151	Kundulia	c	Yes	Yes	Yes	a	a	b	Yes	Yes	c	c	b		Yes	Yes	
1152	Narayanpur	c	c	Yes	c	Yes	Yes	c	Yes	Yes	c	c	c	Yes		Yes	
1153	Mandalhat	c	c	Yes	c	Yes	Yes	Yes	Yes	Yes	Yes	c		Yes		Yes	
1154	Jaguli	b	b	Yes	b	Yes	Yes	Yes	Yes	Yes	b			Yes		a	
1155	Nizra	b	b	b	b	b	Yes	b	Yes	Yes	c	b	a			a	
1156	Banamalipara	b	b	b	b	b	Yes	Yes	Yes	Yes	c	b	a	a	a	a	
1157	Sibpur	b	b	a	b	Yes	Yes	Yes	Yes	Yes	b	b	a			a	
1158	Chaugachha	Yes	Yes	Yes	c	Yes	Yes	Yes	Yes	Yes	a	c				Yes	
1159	Kasimpur	b	b	b	b	b	Yes	Yes	Yes	Yes	c	b	b	b	b	b	
1160	Goara	c	c	b	b	c	Yes	a	a	Yes	c	c	c	c	c	a	
1161	Sahispur	c	b	b	c	Yes	Yes	Yes	Yes	Yes	c	c	a			a	

ys,village roads, banks & credit societies
 :-Yes is given, If not available within the
 code viz; a for < 5 Kms, b for 5-10 Kms
 place where facility is available is given).

Availability of miscellaneous facilities (If amenities available code -Yes is given, If not
 available within the village , the distance range code viz; a for < 5 Kms, b for 5-10 Kms
 and c for 10+ kms of nearest place where facility is available is given).

73	74	75	76	77	78	79	80	81	82	83	84	85	86	87	Name of Village	Serial Numbr
Yes						c	Yes	Yes	c	Yes	Yes	Yes	Yes	Yes	Anilia	1119
Yes	Yes		Yes	a	a	c	Yes	Yes	Yes	Yes	Yes	Yes	Yes	Yes	Narapati Para	1120
Yes	Yes					c	Yes	Yes	c	Yes	Yes	Yes	Yes	Yes	Ruppur	1121
a	Yes		Yes	Yes		c	Yes	Yes	Yes	Yes	Yes	Yes	Yes	Yes	Brahma Para	1122
a			Yes	Yes		c	Yes	Yes	c	Yes	Yes	Yes	Yes	Yes	Sutargachhi	1123
Yes			Yes			c	Yes	Yes	c	Yes	Yes	Yes	Yes	Yes	Inayetpur	1124
Yes	Yes		Yes	Yes		c	Yes	Yes	c	Yes	Yes	Yes	Yes	Yes	Rautari	1125
Yes	Yes			a		c	Yes	Yes	c	Yes	Yes	Yes	Yes	Yes	Jatrapur	1126
															Jutarpur	1127
Yes			Yes			c	Yes	Yes	c	Yes	Yes	Yes	Yes	Yes	Maheswarpur	1128
Yes	Yes		Yes			c	Yes	Yes	c	Yes	Yes	Yes	Yes	Yes	Tantgachi	1129
a	Yes	a	Yes			c	Yes	Yes	c	Yes	Yes	Yes	Yes	Yes	Ektarpur	1130
a	Yes		Yes			c	Yes	Yes	c	Yes	Yes	Yes	Yes	Yes	Khorgachhi	1131
Yes	Yes		Yes			c	Yes	Yes	c	Yes	Yes	Yes	Yes	Yes	Tentul Baria	1132
Yes	Yes	c	Yes	Yes	b	c	Yes	a	c	b	a	c	Yes	Yes	Nikhar Gachhi	1133
															Chakgobindapur	1134
a	Yes	a	Yes	Yes	b	c	Yes	Yes	c	Yes	Yes	Yes	Yes	Yes	Kugachhi	1135
Yes			Yes			c	Yes	Yes	c	Yes	Yes	Yes	Yes	Yes	Uttar Panch Pota	1136
Yes			Yes	b	b	c	Yes	Yes	c	Yes	Yes	b	Yes	Yes	Gobindapur	1137
Yes		c	Yes		b	Yes	Yes	a	Yes	b	b	b	Yes	Yes	Dighra	1138
Yes				b	b	c	Yes	Yes	Yes	Yes	Yes	Yes	Yes	Yes	Bejpara	1139
Yes				a	b	c	Yes	Yes	Yes	Yes	Yes	Yes	Yes	Yes	Muktipara	1140
Yes			Yes	b	b	c	Yes	a	c	b	b	Yes	Yes	Yes	Rukminidanga	1141
Yes				b	b	c	a	Yes	c	a	b	a	a	Yes	Srinathpur	1142
Yes			Yes	b	b	c	Yes	a	c	b	b	Yes	Yes	Yes	Belgaria	1143
Yes		b		Yes	b	c	Yes	Yes	c	a	Yes	Yes	Yes	Yes	Juranpur	1144
Yes			Yes	a	b	b	Yes	Yes	c	a	Yes	Yes	Yes	Yes	Ghetu Gachhi	1145
Yes	b	b	Yes	Yes	b	Yes	Yes	a	Yes	a	Yes	b	Yes	Yes	Gotera	1146
a			Yes	a	c	c	Yes	Yes	c	a	c	Yes	Yes	c	Ramkrishnapur	1147
Yes	Yes	c		c	c	c	Yes	Yes	c	b	b	Yes	b	Yes	Chak Mirjapur	1148
a	Yes	c	Yes	c	c	Yes	Yes	b	c	b	b	Yes	Yes	Yes	Kadamgachhi	1149
Yes			Yes	Yes	c	c	Yes	Yes	Yes	Yes	Yes	Yes	Yes	Yes	Dakshin Panch Pota	1150
Yes			Yes	b	c	c	Yes	Yes	Yes	Yes	Yes	Yes	Yes	Yes	Kundulia	1151
Yes	Yes		Yes	b	c	c	Yes	c	c	a	c	Yes	Yes	Yes	Narayanpur	1152
Yes	Yes		Yes	c	c	c	Yes	Yes	Yes	Yes	Yes	c	Yes	Yes	Mandalhat	1153
Yes	c	c	Yes	Yes	Yes	Yes	Yes	Yes	Yes	Yes	a	a	b	Yes	Jaguli	1154
Yes	c	c		a	a	b	Yes	a	c	a	a	b	a	Yes	Nizra	1155
Yes	a	c	Yes	b	b	Yes	Yes	b	Yes	b	b	b	Yes	Yes	Banamalipara	1156
Yes			Yes	b	b	b	Yes	Yes	c	Yes	Yes	Yes	Yes	Yes	Sibpur	1157
Yes	Yes		Yes	Yes	Yes	c	Yes	Yes	Yes	Yes	Yes	Yes	Yes	Yes	Chaugachha	1158
Yes	b		Yes	b	b	Yes	Yes	b	c	b	b	c	Yes	Yes	Kasimpur	1159
Yes		c	Yes	c	c	c	Yes	c	c	a	b	a	Yes	Yes	Goara	1160
Yes	Yes		Yes	c	c	c	Yes	Yes	c	Yes	Yes	Yes	Yes	Yes	Sahispur	1161

Availability of miscellaneous facilities (If amenities available code -Yes is given, If not available within the village , the distance range code viz; a for < 5 Kms, b for 5-10 Kms and c for 10+ kms of nearest place where facility is available is given).													Availability of electricity (Yes/No)			
Serial Number	Name of Village	ASHA (Accredited Social Health Activist)	Community centre with/without TV	Sports Field,	Sports Club / Recreation Centre	Cinema / Video Hall	Public Library	Public Reading Room	Newspaper Supply	Assembly Polling station	Birth & Death Registration Office	Power Supply for Domestic Use (ED)	Power Supply for Agricultural Use (EAG)	Power Supply for Commercial Use (EC)	Power Supply for All Uses (EA)	
1	2	88	89	90	91	92	93	94	95	96	97	98	99	100	101	
1119	Anilia	Yes	Yes	Yes	Yes	Yes	Yes	Yes	Yes	Yes	Yes	Yes	Yes	Yes	Yes	
1120	Narapati Para	Yes	Yes	Yes	Yes	Yes	Yes	Yes	Yes	Yes	a	Yes	Yes	Yes	Yes	
1121	Ruppur	Yes	Yes	Yes	Yes	Yes	Yes	Yes	Yes	a	a	Yes	Yes	Yes	Yes	
1122	Brahma Para	Yes	Yes	Yes	Yes	Yes	Yes	Yes	Yes	Yes	Yes	Yes	Yes	Yes	Yes	
1123	Sutargachhi	Yes	Yes	Yes	Yes	Yes	Yes	Yes	Yes	Yes	Yes	Yes	Yes	Yes	Yes	
1124	Inayetpur	Yes	Yes	Yes	Yes	Yes	Yes	Yes	Yes	Yes	Yes	Yes	No	No	No	
1125	Rautari	Yes	Yes	Yes	Yes	Yes	Yes	Yes	Yes	Yes	Yes	Yes	Yes	Yes	Yes	
1126	Jatrapur	Yes	Yes	Yes	Yes	Yes	Yes	Yes	Yes	Yes	Yes	Yes	Yes	No	No	
1127	Jutarpur															
1128	Maheswarpur	Yes	Yes	Yes	Yes	Yes	Yes	Yes	Yes	Yes	Yes	Yes	No	No	No	
1129	Tantgachi	Yes	Yes	Yes	Yes	Yes	Yes	Yes	Yes	Yes	Yes	Yes	No	No	No	
1130	Ektarpur	Yes	Yes	Yes	Yes	Yes	Yes	Yes	Yes	Yes	Yes	Yes	No	No	No	
1131	Khorgachhi	Yes	Yes	Yes	Yes	Yes	Yes	Yes	Yes	Yes	Yes	Yes	No	No	No	
1132	Tentul Baria	Yes	Yes	Yes	Yes	Yes	Yes	Yes	Yes	Yes	Yes	Yes	No	No	No	
1133	Nikhar Gachhi	c	Yes	a	Yes	c	c	c	Yes	Yes	b	Yes	Yes	Yes	Yes	
1134	Chakgobindapur															
1135	Kugachhi	Yes	Yes	Yes	Yes	Yes	Yes	Yes	Yes	Yes	a	Yes	Yes	Yes	Yes	
1136	Uttar Panch Pota	Yes	Yes	Yes	Yes	Yes	Yes	Yes	Yes	Yes	Yes	Yes	No	Yes	No	
1137	Gobindapur	Yes	Yes	Yes	Yes	Yes	Yes	Yes	Yes	Yes	b	Yes	Yes	Yes	Yes	
1138	Dighra	Yes	Yes	Yes	Yes	b	b	b	Yes	Yes	c	Yes	Yes	Yes	Yes	
1139	Bejpara	Yes	Yes	Yes	Yes	Yes	Yes	Yes	Yes	Yes	Yes	Yes	Yes	Yes	Yes	
1140	Muktipara	Yes	Yes	Yes	Yes	Yes	Yes	Yes	Yes	Yes	Yes	Yes	Yes	Yes	Yes	
1141	Rukminidanga	Yes	Yes	Yes	Yes	b	b	b	Yes	Yes	a	Yes	Yes	Yes	Yes	
1142	Srinathpur	Yes	a	a	b	b	b	b	b	b	a	Yes	Yes	Yes	Yes	
1143	Belgaria	Yes	Yes	Yes	Yes	b	b	b	Yes	Yes	a	Yes	Yes	Yes	Yes	
1144	Juranpur	Yes	Yes	Yes	Yes	Yes	Yes	Yes	Yes	Yes	a	Yes	Yes	Yes	Yes	
1145	Ghetu Gachhi	Yes	Yes	Yes	Yes	Yes	Yes	Yes	Yes	Yes	Yes	Yes	Yes	Yes	Yes	
1146	Gotera	Yes	Yes	Yes	Yes	b	b	b	Yes	Yes	a	Yes	Yes	Yes	Yes	
1147	Ramkrishnapur	c	c	c	c	c	c	c	c	c	a	Yes	Yes	Yes	Yes	
1148	Chak Mirjapur	Yes	Yes	Yes	c	c	c	c	a	a	Yes	Yes	Yes	Yes	Yes	
1149	Kadamgachhi	Yes	Yes	c	c	c	c	c	Yes	Yes	a	Yes	Yes	Yes	Yes	
1150	Dakshin Panch Pota	Yes	Yes	Yes	Yes	c	Yes	Yes	Yes	Yes	Yes	Yes	Yes	Yes	Yes	
1151	Kundulia	Yes	Yes	Yes	Yes	c	b	Yes	Yes	Yes	Yes	Yes	Yes	Yes	Yes	
1152	Narayanpur	Yes	c	Yes	Yes	b	c	c	Yes	Yes	Yes	Yes	Yes	Yes	Yes	
1153	Mandalhat	Yes	Yes	Yes	Yes	Yes	Yes	Yes	Yes	Yes	Yes	Yes	Yes	Yes	Yes	
1154	Jaguli	Yes	Yes	Yes	Yes	b	b	b	Yes	Yes	Yes	Yes	Yes	Yes	Yes	
1155	Nizra	Yes	Yes	Yes	Yes	b	b	b	Yes	Yes	Yes	Yes	Yes	Yes	Yes	
1156	Banamalipara	Yes	Yes	Yes	Yes	b	b	b	Yes	Yes	a	Yes	Yes	Yes	Yes	
1157	Sibpur	Yes	Yes	Yes	Yes	Yes	Yes	Yes	Yes	Yes	a	Yes	Yes	Yes	Yes	
1158	Chaugachha	Yes	Yes	Yes	Yes	Yes	b	b	Yes	Yes	Yes	Yes	Yes	Yes	Yes	
1159	Kasimpur	Yes	Yes	Yes	Yes	b	b	b	Yes	Yes	a	Yes	Yes	Yes	Yes	
1160	Goara	Yes	Yes	Yes	a	a	b	Yes	Yes	Yes	a	Yes	No	No	No	
1161	Sahispur	Yes	Yes	Yes	Yes	Yes	Yes	Yes	Yes	Yes	a	Yes	Yes	Yes	Yes	

Nearest Town		Land Use							
		Area under different types of land use (in hectares rounded up to one decimal place)							
Name	Distance range code i.e. a for < 5 Kms, b for 5-10 Kms and c for 10+ kms .	Forests	Area under Non-agricultural Uses	Barren and Un-cultivable land	Permanent Pastures and Other Grazing Lands	Land Under Miscellaneous Tree Crops etc.	Culturable Waste Land	Name of Village	Serial Number
102	103	104	105	106	107	108	109	2	1
CHAKDAHA	b	0	52	0	0	0	0	0 Anilia	1119
CHAKDAHA	b	0	8	0	0	0	4	4 Narapati Para	1120
CHAKDAHA	b	0	4.5	0	0	0	1	1 Ruppur	1121
CHAKDAHA	b	0	37	0	0	0	2	2 Brahma Para	1122
CHAKDAHA	b	0	41.4	0	0	0	0	0 Sutargachhi	1123
CHAKDAHA	b	0	16	0	0	0	3	3 Inayetpur	1124
CHAKDAHA	b	0	130	0	0	0	6.1	6.1 Rautari	1125
CHAKDAHA	b	0	7	0	0	0	2.6	2.6 Jatrapur	1126
CHAKDAHA	b	0	92.8	0	0	0	0	0 Jutarpur	1127
CHAKDAHA	b	0	100	0	0	0	2.9	2.9 Maheswarpur	1128
CHAKDAHA	b	0	52	0	0	0	3	3 Tantgachi	1129
CHAKDAHA	b	0	14.9	0	0	0	1.6	1.6 Ektarpur	1130
CHAKDAHA	b	0	26	0	0	0	3.1	3.1 Khorgachhi	1131
CHAKDAHA	b	0	53	0	0	0	3	3 Tentul Baria	1132
CHAKDAHA	b	0	9	0	0	0	0.3	0.3 Nikhar Gachhi	1133
CHAKDAHA	b	0	0	0	0	0	0	0 Chakgobindapur	1134
CHAKDAHA	b	0	21	0	0	0	2.6	2.6 Kugachhi	1135
CHAKDAHA	b	0	41	0	0	0	2	2 Uttar Panch Pota	1136
CHAKDAHA	b	0	2	0	0	0	5.5	5.5 Gobindapur	1137
CHAKDAHA	b	0	28	0	0	0	1.5	1.5 Dighra	1138
CHAKDAHA	b	0	15.3	0	0	0	0.6	0.6 Bejpara	1139
CHAKDAHA	b	0	19	0	0	0	1.2	1.2 Muktipara	1140
CHAKDAHA	b	0	7	0	0	0	0	0 Rukminidanga	1141
CHAKDAHA	b	0	15	0	0	0	1	1 Srinathpur	1142
CHAKDAHA	c	0	10	0	0	0	1.2	1.2 Belgaria	1143
CHAKDAHA	b	0	2.3	0	0	0	0	0 Juranpur	1144
CHAKDAHA	b	0	66	0	0	0	0	0 Ghetu Gachhi	1145
CHAKDAHA	b	0	46	0	0	0	1.7	1.7 Gotera	1146
CHAKDAHA	b	0	26	0	0	0	7.7	7.7 Ramkrishnapur	1147
CHAKDAHA	b	0	2	0	0	0	0	0 Chak Mirjapur	1148
CHAKDAHA	b	0	2.3	0	0	0	0	0 Kadamgachhi	1149
CHAKDAHA	b	0	0.4	0	0	0	0	0 Dakshin Panch Pota	1150
CHAKDAHA	b	0	17	0	0	0	0	0 Kundulia	1151
CHAKDAHA	b	0	23	0	0	0	2.1	2.1 Narayanpur	1152
CHAKDAHA	b	0	35	0	0	0	2.5	2.5 Mandalhat	1153
CHAKDAHA	b	0	19	0	0	0	2.5	2.5 Jaguli	1154
CHAKDAHA	b	0	2	0	0	0	1.2	1.2 Nizra	1155
CHAKDAHA	b	0	29	0	0	0	0	0 Banamalipara	1156
CHAKDAHA	b	0	4	0	0	0	2	2 Sibpur	1157
CHAKDAHA	b	0	18	0	0	0	0	0 Chaugachha	1158
CHAKDAHA	b	0	3	0	0	0	39.6	39.6 Kasimpur	1159
CHAKDAHA	b	0	1	0	0	0	0	0 Goara	1160
CHAKDAHA	b	0	8	0	0	0	1.8	1.8 Sahispur	1161

Land Use												
Area under different types of land use (in hectares rounded up to one decimal place)							Area irrigated by source (in hectare).					
Serial Number	Name of Village	Fallow lands other than current fallows	Current Fallows	Net Area Sown	Total Irrigated Land Area	Total Un-irrigated Land Area	Canals (C)	Wells/Tube-wells(W/TW)	Tanks/Lakes(T/L)	Water Falls(WF)	Others(O)	
1	2	110	111	112	113	114	115	116	117	118	119	
1119	Anilia	0	0	55.1	51	4.1	0	51	0	0	0	
1120	Narapati Para	0	0	313.1	300	13.1	19	281	0	0	0	
1121	Ruppur	0	0	17	11	6	0	11	0	0	0	
1122	Brahma Para	0	0	1	0	1	0	0	0	0	0	
1123	Sutargachhi	0	0	16	16	0	0	16	0	0	0	
1124	Inayetpur	0	0	134	62	72	0	62	0	0	0	
1125	Rautari	0	0	57	36	21	0	36	0	0	0	
1126	Jatrapur	0	0	61.1	29.1	32	0	29.1	0	0	0	
1127	Jutarpur	0	0	70.8	70	0.8	0	70	0	0	0	
1128	Maheswarpur	0	0	120	95	25	0	95	0	0	0	
1129	Tantgachi	0	0	43.7	38	5.7	0	38	0	0	0	
1130	Ektarpur	0	0	101.2	15	86.2	0	15	0	0	0	
1131	Khorgachhi	0	0	87	72	15	0	72	0	0	0	
1132	Tentul Baria	0	0	81.1	65	16.1	0	65	0	0	0	
1133	Nikhar Gachhi	0	0	58	48	10	0	48	0	0	0	
1134	Chakgobindapur	0	0	16.9	14	2.9	0	14	0	0	0	
1135	Kugachhi	0	0	200	180	20	0	180	0	0	0	
1136	Uttar Panch Pota	0	0	165.1	151	14.1	2	149	0	0	0	
1137	Gobindapur	0	0	141.9	141.9	0	0	141.9	0	0	0	
1138	Dighra	0	0	80	44	36	0	44	0	0	0	
1139	Bejpara	0	0	40	40	0	0	40	0	0	0	
1140	Muktipara	0	0	56.7	56.7	0	0	56.7	0	0	0	
1141	Rukminidanga	0	0	65.2	50	15.2	0	50	0	0	0	
1142	Srinathpur	0	0	40	40	0	0	40	0	0	0	
1143	Belgaria	0	0	62	57	5	0	57	0	0	0	
1144	Juranpur	0	0	21	20	1	0	20	0	0	0	
1145	Ghetu Gachhi	0	0	441.8	320	121.8	0	320	0	0	0	
1146	Gotera	0	0	212	192	20	0	192	0	0	0	
1147	Ramkrishnapur	0	0	105	72	33	0	72	0	0	0	
1148	Chak Mirjapur	0	0	43.5	40	3.5	0	31	9	0	0	
1149	Kadamgachhi	0	0	162	152	10	3	149	0	0	0	
1150	Dakshin Panch Pota	0	0	55	48	7	10	38	0	0	0	
1151	Kundulia	0	0	230.9	220	10.9	0	210	4	6	0	
1152	Narayanpur	0	0	175.3	171	4.3	0	171	0	0	0	
1153	Mandalhat	0	0	195	165	30	0	165	0	0	0	
1154	Jaguli	0	0	200	185	15	0	185	0	0	0	
1155	Nizra	0	0	74	40	34	0	40	0	0	0	
1156	Banamalipara	0	0	370.6	333	37.6	0	333	0	0	0	
1157	Sibpur	0	0	205	158	47	0	158	0	0	0	
1158	Chaugachha	0	0	650	620	30	0	620	0	0	0	
1159	Kasimpur	0	0	118	118	0	3	115	0	0	0	
1160	Goara	0	0	79	60	19	60	0	0	0	0	
1161	Sahispur	0	0	166	136	30	136	0	0	0	0	

Name of three most important commodities manufactured			Name of Village	Serial Number
First	Second	Third		
120	121	122	2	1

Anilia	1119
Narapati Para	1120
Ruppur	1121
Brahma Para	1122
Sutargachhi	1123
Inayetpur	1124
Rautari	1125
Jatrapur	1126
Jutarpur	1127
Maheswarpur	1128
Tantgachi	1129
Ektarpur	1130
Khorgachhi	1131
Tentul Baria	1132
Nikhar Gachhi	1133
Chakgobindapur	1134
Kugachhi	1135
Uttar Panch Pota	1136
Gobindapur	1137
Dighra	1138
Bejpara	1139
Muktipara	1140
Rukminidanga	1141
Srinathpur	1142
Belgaria	1143
Juranpur	1144
Ghetu Gachhi	1145
Gotera	1146
Ramkrishnapur	1147
Chak Mirjapur	1148
Kadamgachhi	1149
Dakshin Panch Pota	1150
Kundulia	1151
Narayanpur	1152
Mandalhat	1153
Jaguli	1154
Nizra	1155
Banamalipara	1156
Sibpur	1157
Chaugachha	1158
Kasimpur	1159
Goara	1160
Sahispur	1161

Census of India 2011
Amenities and Land use

Serial Number	Name of Village	Location code no.	Total area of the village (in hectares rounded up to one decimal place)	Total population (2011 census)	Number of households (2011 census)	Number of educational amenities available in village , the distance range code viz; a for 0-5 kms, b for 5-10 kms, c for 10+ kms of nearest place where facility is available							
						Pre-Primary school (PP)	Primary school (P)	Middle school (M)	Secondary School (S)	Senior Secondary school (SS)	Degree college of arts science & commerce (ASC)	Engineering college(EC)	Medical college (MC)
1	2	3	4	5	6	7	8	9	10	11	12	13	14
1162	Santra	322253	79.9	897	188	1	1	a	a	c	c	c	
1163	Tengra	322254	129	1102	241	2	1	a	a	a	c	c	c
1164	Bagdob	322255	155.1	1896	417	1	1	a	a	a	c	c	c
1165	Chak Tengra	322256	40.1	5	1	a							
1166	Chak Chaku Danga	322257	26.7	0	0								
1167	Purba Bishnupur	322258	226	5191	1157	2	1	1	1	2	b	c	c
1168	Mathurgachhi	322259	231.9	2974	663	1	1	a	a	a	c	c	c
1169	Parari	322260	183.3	2228	502	2	2	a	a	a	c	c	c
1170	Chuadanga	322261	66.2	1764	422	1	1	a	a	a	b	c	c
1171	Bhatpara	322262	37.6	658	156	1	1	a	a	a	b	c	c
1172	Sutra	322263	336.3	3950	969	3	3						
1173	Mathurapur	322264	98.3	327	72	1	1	a	a	a	c	c	
1174	Ichhapur	322265	244.6	2349	514	2	2	1	1	1	b	c	c
1175	Ghola	322266	268	1781	408	1	1	b	b	b	b	c	c
1176	Dubra	322267	417.7	5285	1204	3	3	1	1	1	b	c	c
1177	Neulia	322268	109.6	3062	673	1	1	a	a	a	c	c	c
1178	Jagannathpur	322269	302.2	2459	575	2	2	a	a	a	c	c	c
1179	Chak Amdanga	322270	17.2	547	117	1	1	a	a	a	c	c	c
1180	Padma Bila	322271	161.7	2738	601	1	1	a	a	a	c	c	c
1181	Chaku Danga	322272	41.2	703	166	1	1	b	a	a	c	c	c
1182	Amdanga	322273	77.6	1037	235	1	1	a	a		c	c	c
1183	Silinda	322274	527.3	7741	1803	4	4	1	1	a	c	c	c
1184	Natapuli	322275	280.9	1917	461	2	3	1	a	a	c	c	c
1185	Rajbaria	322276	64.5	1099	268	2	2	a	a	a	c	c	c
1186	Balia	322277	303.5	6014	1414	3	2	1	1	1	c	c	c
1187	Balarampur	322278	335.5	4606	1075	4	3	1	1	a	c	c	c
1188	Raghabpur	322279	63.2	821	190	1	1						
1189	Hariankha	322280	325.7	6585	1502	3	3	1	1	1			
1190	Dumuria	322281	145.9	1733	381	2	2		b	b	c	c	c
1191	Manpur	322282	41.8	1224	272	1	1	a		a	c	c	c
1192	Ber Baria	322283	305.5	2645	618	2	2			a	c	c	c
1193	Bagrabpur	322284	214.5	840	180	1	1	1					
1194	Maheshchandrapur	322285	182.6	1870	438	2	2						
1195	Hing Nara	322286	119.1	1687	403	3	3	3	1	1			
1196	Ballabhpur	322287	117	1519	364	1	1			1			
1197	Purulia	322288	172.2	2000	452	1	1						
1198	Srinagar	322289	1066.1	10483	2350	10	9	1	1	2			
1199	Lakhmipur	322290	168.6	2018	417	2	2						
1200	Sarapur	322291	253.6	2528	548	1	1	1	1	a	c	c	c
1201	Rasullapur	322292	192.2	3713	832	1	2	1	1	2	c		
1202	Deuli	322293	334.9	1275	299	1	1	a	a	a	c	c	
1203	Garuimari	322294	125.9	1291	273	2	2	a	a	a	c	c	
1204	Srikrishnapur Char	322295	796.8	3901	945	3	3	a	a	a	b	c	c

- Village Directory

(As in 2009)

le. (If not available within the < 5 Kms, b for 5-10 Kms and c if facility is available is given).					Number of Medical Amenities available. (If not available within the village, the distance range code viz; a for < 5 Kms, b for 5-10 Kms and c for 10+ kms of nearest place where facility is available is given).							Name of Village	Serial Number					
15	16	17	18	19	20	21	22	23	24	25	26			27	28	29	30	31
c	c	a	1			b	b	a	c	c	c	c	c	a		c	Santra	1162
c	c	b				c	c	b	c	c	c	c	c	b		c	Tengra	1163
c	c					a	b	a	c	c	c	c	c	a		c	Bagdob	1164
																	Chak Tengra	1165
																	Chak Chaku Danga	1166
c	c		2		2	c	c	1	c	c	c	c	c			c	Purba Bishnupur	1167
c	c	a				c	c	a	c	c	c	c	c	a		c	Mathurgachhi	1168
c	c	a					b	a	b	c	b	b	a	a		b	Parari	1169
c	c	a	c	c		c	a		b	c	b	b	4	a	c	b	Chuadanga	1170
c	c	c	c	c		c	a	a	b	c	b	b	a	a	c	b	Bhatpara	1171
							a	a						1			Sutra	1172
							a	a		c	a			a			Mathurapur	1173
c	c	c	c	c		b	a	a	b	c	b	b	b	b			Ichhapur	1174
c	c		c	c			a	a	b					b			Ghola	1175
c	c	a	c	c			a	a	b	c	b	b	a	a		b	Dubra	1176
c	c	a				c	c	a	c	c	c	b	b	a		b	Neulia	1177
c	c	a		c			b	a	c	c	c	b	a	a			Jagannathpur	1178
c	c	c					c	a	c	c	b	c		a	c	c	Chak Amdanga	1179
c	c	a	c	c			b	a	c	c	c	c	a			c	Padma Bila	1180
c	c	a	c	c			a	a	c	c	c	c	a	a		c	Chaku Danga	1181
c	c	c					c	a	c	c	b	c	c	a		c	Amdanga	1182
c	c	c					c		c	c	b	c	c	a		c	Silinda	1183
c	c	c		a	1		c	a	c	c	b	c	c	a		c	Natapuli	1184
c	c	c					c	a	c	c	a	c	a	b		c	Rajbaria	1185
c	c	c					c		c	c	a	c	c	b		c	Balia	1186
c	c	c			2		c		c	c	a	c	c	b		c	Balarampur	1187
						c	c	a	c	a	c	c	a		a		Raghabpur	1188
									1								Hariankha	1189
c	c	c	c	c		b	b	b	b	c	b	c	b	c	c	c	Dumuria	1190
c	c	c	c	c		1	1	c	c	c	c	c	c	c	c	c	Manpur	1191
c	c	c	c	c	c	1	1	c	c	c	c	c	c	c	c	c	Ber Baria	1192
							c	a									Bagrabpur	1193
							c	a									Maheshchandrapur	1194
							c	a									Hing Nara	1195
							c	a									Ballabhpur	1196
							c	a									Purulia	1197
		1		2	2	c		1	1	c	c	c	c	c	c	c	Srinagar	1198
							c	1									Lakhmipur	1199
						b	b	1	b	b	b	b			b		Sarapur	1200
		a					b	b	b	b	b	b			1		Rasullapur	1201
		b					b	b		b	b	b			a		Deuli	1202
		a	a				b	b		b	b	b			a		Garumari	1203
c	c	c	c	c		a		c	c	c	c	c	a	a	c	c	Srikrishnapur Char	1204

Serial Number	Name of Village	Number of Non-Government Medical Amenities available.							Availability of drinking water - Yes / No							
		Charitable non Govt. hospital/Nursing home.	Medical practitioner with MBBS Degree	Medical practitioner with other degree	Medical practitioner with no degree	Traditional practitioner and faith healer	Medicine Shop	Others	Tap water (Treated/Untreated)	Well water (Covered / Uncovered well)	Hand Pump	Tube wells / Bore well	Spring	River / Canal	Tank / Pond / Lake	Others
1	2	32	33	34	35	36	37	38	39	40	41	42	43	44	45	46
1162	Santra	0	0	0	0	0	0	0	No	No	No	Yes	No	No	Yes	No
1163	Tengra	0	0	3	2	0	1	0	No	No	No	Yes	No	No	Yes	No
1164	Bagdob	0	0	0	0	0	0	0	No	No	No	Yes	No	No	Yes	No
1165	Chak Tengra	0	0	0	0	0	0	0	No	No	No	No	No	No	No	No
1166	Chak Chaku Danga															
1167	Purba Bishnupur	0	0	0	0	0	5	0	No	No	No	Yes	No	No	Yes	No
1168	Mathurgachhi	0	0	0	0	0	0	0	No	No	No	Yes	No	No	Yes	No
1169	Parari	0	0	0	0	0	0	0	No	No	Yes	Yes	No	No	Yes	No
1170	Chuadanga	0	0	0	0	0	4	0	No	No	Yes	Yes	No	No	Yes	No
1171	Bhatpara	0	0	0	0	0	0	0	No	No	No	Yes	No	No	No	No
1172	Sutra	0	6	2	5	0	2	0	No	No	Yes	Yes	No	No	Yes	No
1173	Mathurapur	0	0	1	0	0	0	0	No	No	Yes	Yes	No	Yes	Yes	No
1174	Ichhapur	0	0	1	2	0	0	0	No	No	Yes	Yes	No	Yes	Yes	No
1175	Ghola	0	0	0	1	0	0	0	No	No	Yes	Yes	No	No	Yes	No
1176	Dubra	0	0	0	0	0	0	0	No	No	Yes	Yes	No	No	Yes	No
1177	Neulia	0	0	0	0	0	0	0	No	No	No	Yes	No	No	Yes	No
1178	Jagannathpur	0	0	0	0	0	0	0	No	No	Yes	Yes	No	No	Yes	No
1179	Chak Amdanga	0	0	0	0	0	0	0	No	No	No	Yes	No	No	Yes	No
1180	Padma Bila	0	0	0	0	0	0	0	No	No	Yes	Yes	No	No	Yes	No
1181	Chaku Danga	0	0	0	0	0	0	0	No	No	Yes	Yes	No	No	Yes	No
1182	Amdanga	0	0	0	0	0	1	0	No	No	No	Yes	No	No	Yes	No
1183	Silinda	0	3	6	0	0	4	0	No	No	No	Yes	No	No	Yes	No
1184	Natapuli	0	0	1	0	0	0	0	No	No	No	Yes	No	No	Yes	No
1185	Rajbaria	2	0	1	0	0	0	0	No	No	No	Yes	No	No	Yes	No
1186	Balia	2	2	6	0	0	4	0	No	No	No	Yes	No	No	Yes	No
1187	Balarampur	0	0	3	0	0	0	0	No	No	No	Yes	No	No	Yes	No
1188	Raghabpur	0	0	0	0	0	0	0	No	Yes	Yes	Yes	No	No	No	No
1189	Hariankha	0	1	0	0	0	0	0	No	No	No	Yes	No	No	Yes	No
1190	Dumuria	0	0	0	2	0	0	0	No	No	Yes	Yes	No	Yes	Yes	No
1191	Manpur	0	0	0	0	0	0	0	No	No	Yes	Yes	No	Yes	Yes	No
1192	Ber Baria	0	0	0	0	0	0	0	Yes	No	Yes	No	No	No	No	No
1193	Bagrabpur	0	0	0	0	0	0	0	No	No	No	Yes	No	No	Yes	No
1194	Maheshchandrapur	0	0	0	0	0	2	0	No	No	No	Yes	No	No	Yes	No
1195	Hing Nara	0	2	0	0	0	2	0	No	No	No	Yes	No	No	Yes	No
1196	Ballabhpur	0	0	0	0	0	1	0	No	No	No	Yes	No	No	Yes	No
1197	Purulia	0	0	0	0	0	0	0	No	No	No	Yes	No	No	Yes	No
1198	Srinagar	0	1	0	0	2	2	5	No	No	Yes	Yes	No	No	Yes	No
1199	Lakhmipur	0	0	0	0	0	2	0	No	No	No	Yes	No	No	Yes	No
1200	Sarapur	0	0	0	0	0	0	0	No	No	Yes	Yes	No	No	Yes	No
1201	Rasullapur	0	0	0	0	0	0	0	No	No	Yes	No	No	No	Yes	No
1202	Deuli	0	0	0	0	0	0	0	No	No	Yes	Yes	No	No	Yes	No
1203	Garuimari	0	0	0	0	0	0	0	No	No	Yes	Yes	No	No	Yes	No
1204	Srikrishnapur Char	0	0	0	0	0	0	0	No	No	Yes	Yes	No	No	Yes	No

Availability of toilet & others Yes / No				Communication and transport facilities (If amenities available code -Yes is given except for Village Pin Code ,If not available within the village , the distance range code viz; a for < 5 Kms, b for 5-10 Kms and c for 10+ kms of nearest place where facility is available is given).								
Community toilet including bath.	Community toilet excluding bath.	Rural sanitary mart or sanitary hardware outlet available near the village.	Community bio- gas or recycle of waste for productive use.	Post office(PO)	Sub post office (SPO)	Post & Telegraph office (P&TO)	Village Pin Code	Telephones (Land lines)	Public call office (PCO)	Mobile phone coverage	Name of Village	Serial Number
47	48	49	50	51	52	53	54	55	56	57	2	1
No	No	No	No	b	a	c	741223 a	Yes	Yes	Yes	Santra	1162
No	Yes	No	No	c	b	c	741223 a	a	Yes	Yes	Tengra	1163
No	No	No	No	c	a	c	741223	Yes a	Yes	Yes	Bagdob	1164
No	No	No	No			c	741223 b	b	Yes	Yes	Chak Tengra	1165
											Chak Chaku Danga	1166
No	No	No	No	b	Yes	b	741223	Yes	Yes	Yes	Purba Bishnupur	1167
No	No	No	No	c	a	c	741223 a	a	Yes	Yes	Mathurgachhi	1168
No	No	No	No		a	c	741223 a	a	Yes	Yes	Parari	1169
No	No	Yes	No	b	a	c	741223	Yes	Yes	Yes	Chuadanga	1170
No	No	No	No	b	a	c	741223	Yes	Yes	a	Bhatpara	1171
No	Yes	No	No	a	a	b	741223	Yes		Yes	Sutra	1172
No	No	No	No	b	a	b	741507	Yes	a	Yes	Mathurapur	1173
No	No	No	No	b	a	b	741222	Yes	Yes	Yes	Ichhapur	1174
No	No	No	No	b	b	b	741223	Yes		Yes	Ghola	1175
No	No	No	No	c	a	b	741223 a	a	Yes	Yes	Dubra	1176
No	No	No	No	b	a	c	741223	Yes	Yes	Yes	Neulia	1177
No	No	No	No	a	a	c	741223 a	a	Yes	Yes	Jagannathpur	1178
Yes	Yes	No	No	a	a	c	741223 a	Yes	a	Yes	Chak Amdanga	1179
No	No	No	No	c	a	c	741223 a	Yes	Yes	Yes	Padma Bila	1180
No	No	No	No	c	a	c	741223 a	a	Yes	Yes	Chaku Danga	1181
Yes	Yes	Yes	No	a	a	c	741223	Yes	Yes	Yes	Amdanga	1182
Yes	Yes	Yes	No	a	Yes	c	741223	Yes	Yes	Yes	Silinda	1183
Yes	Yes	Yes	No	b	a	c	741223 a	a	Yes	Yes	Natapuli	1184
Yes	Yes	Yes	No	b	a	c	741223 a	a	Yes	Yes	Rajbaria	1185
Yes	Yes	Yes	No	b	Yes	c	741223	Yes	Yes	Yes	Balia	1186
Yes	Yes	Yes	No	b	a	c	741223	Yes	a	Yes	Balarampur	1187
No	No	No	No	c	a	c	741223 a	a	Yes	Yes	Raghabpur	1188
No	No	No	No	c		c	741223 a	Yes	Yes	Yes	Hariankha	1189
No	No	No	No	c	b	c	741222 b	b	Yes	Yes	Dumuria	1190
No	No	No	No	c	a	c	741222	Yes	Yes	Yes	Manpur	1191
No	No	No	No	c	a	c	741222 a		Yes	Yes	Ber Baria	1192
No	No	No	No	c	a	c	741223 b	Yes	Yes	Yes	Bagrabpur	1193
No	No	No	No	c	a	c	741223 a	b	Yes	Yes	Maheshchandrapur	1194
No	No	No	No	c	Yes	c	741223 b	Yes	Yes	Yes	Hing Nara	1195
No	No	No	No	c		c	741223 a	Yes	Yes	Yes	Ballabhpur	1196
No	No	No	No	c	a	c	741223 a	b	Yes	Yes	Purulia	1197
No	No	No	No	c	Yes	c	741223	Yes	Yes	Yes	Srinagar	1198
No	No	No	No	c	a	c	741223 b	Yes	Yes	Yes	Lakhmipur	1199
No	No	No	No	a	a	c	741222	Yes	Yes	Yes	Sarapur	1200
No	No	No	No	a	a	c	741222	Yes	Yes	Yes	Rasullapur	1201
No	No	No	No	Yes	Yes	c	741222	Yes	Yes	Yes	Deuli	1202
No	No	Yes	No	a	a	c	741222	Yes	Yes	Yes	Garuimari	1203
No	No	No	No	a	a	a	741248 a	a	Yes	Yes	Srikrishnapur Char	1204

Communication and transport facilities (If amenities available code -Yes is given except for Village Pin Code ,If not available within the village , the distance range code viz; a for < 5 Kms, b for 5-10 Kms and c for 10+ kms of nearest place where facility is available is given).													Village connected to highway (If amenities available code viz; a for < 5 Kms, b for 5-10 Kms and c for 10+ kms of nearest place where facility is available is given).			
Serial Number	Name of Village	Internet cafes/ Common service centre (CSC)	Private courier facility	Bus service (Public & Private)	Railway stations	Auto/Modified Autos	Taxis and Vans	Tractors	Cycle-pulled rickshaws(Manual & Machine driven)	Carts driven by animals	Sea /River ferry service	Connected to national highway(NH)	Connected to state highway(SH)	Connected to major district road (MDR)	Connected to others district road	Pucca roads
1	2	58	59	60	61	62	63	64	65	66	67	68	69	70	71	72
1162	Santra	a	a	a	c	a	Yes	Yes	a	Yes	c	c	a	a		a
1163	Tengra	b	b	a	c	Yes	Yes	Yes	Yes	Yes	c	c	b	b	a	a
1164	Bagdob	a	a	a	c	Yes	Yes	Yes	Yes	Yes	c				Yes	a
1165	Chak Tengra	c	b	a	b	b	Yes	Yes	Yes	a	c					a
1166	Chak Chaku Danga															
1167	Purba Bishnupur		Yes	Yes	b	Yes	Yes	Yes	Yes	Yes	c	b	Yes			Yes
1168	Mathurgachhi	a	a	a	b	Yes	Yes	Yes	Yes	Yes	c	b	a			a
1169	Parari	b	a	a	b	Yes	a	b	Yes	a	c	b	a	a	a	a
1170	Chuadanga	b	b	Yes	b	Yes	Yes	Yes	Yes	a	c	b	Yes	a	a	Yes
1171	Bhatpara	Yes	a	a	b	Yes	Yes	a	Yes	a	c	b	Yes	a	a	Yes
1172	Sutra	b	b	Yes	b	Yes	Yes	Yes	Yes	Yes	c	b	Yes			a
1173	Mathurapur	a	a	b	b	a	Yes	Yes	Yes	Yes	c	b	a			a
1174	Ichhapur	b	b	a	b	Yes	Yes	Yes	Yes	Yes	c	a	a			a
1175	Ghola	b	b	a	b	b	Yes	a	Yes	Yes	c	a	a			a
1176	Dubra	a	a	a	b	Yes	a	b	Yes	a	c	b	a	b		a
1177	Neulia	a	a	Yes	b	Yes	Yes	a	Yes	Yes	c	b	Yes		Yes	Yes
1178	Jagannathpur	a	a	Yes	b	a	a	b	Yes	Yes	c	b		a	a	Yes
1179	Chak Amdanga	c	a	a	a	a	Yes	a	Yes	Yes	c	c	a	c	c	a
1180	Padma Bila	a	a	Yes	b	a	a	Yes	Yes	Yes	b	b	Yes	a		Yes
1181	Chaku Danga	a	a	a	c	a	a	b	Yes	Yes	c	a	a	a		a
1182	Amdanga	a	c	Yes	c	a	Yes	Yes	Yes	Yes	c	c	Yes	c	c	a
1183	Silinda	Yes	Yes	Yes	Yes	Yes	Yes	Yes	Yes	Yes	c	c	Yes	c	c	Yes
1184	Natapuli	a	c	a	b	a	Yes	Yes	Yes	Yes	c	c	a	c	c	Yes
1185	Rajbaria	a	a	a	a	a	Yes	Yes	Yes	Yes	c	c	a	c	c	Yes
1186	Balia	Yes	c	Yes	Yes	Yes	Yes	Yes	Yes	Yes	c	c	Yes	c	c	Yes
1187	Balarampur	a	b	Yes	b	Yes	Yes	Yes	Yes	Yes	c	c	a	c	c	Yes
1188	Raghabpur	b	b	a	c	b	Yes	c	a	a	c	c	a	a	a	a
1189	Hariankha	b	b	a	c	b	Yes	b	Yes	a	c	c	a			Yes
1190	Dumuria	c	c	b	c	a	Yes	b	b	Yes	c	c	c	c	c	b
1191	Manpur	c	Yes	Yes	c	b	Yes	b	Yes	Yes	c	c	c	c	c	Yes
1192	Ber Baria	c	c	b	c	a	Yes	Yes	c	Yes	c	c	c	c	a	Yes
1193	Bagrabpur	b	b	b	c	b	Yes	b	b	c	c	c	b	c		a
1194	Maheshchandrapur	b	c	a	c	b	Yes	a	Yes	c	c	c	a			Yes
1195	Hing Nara	b	b	a	c	b	Yes	a	Yes	c	c	c	b			Yes
1196	Ballabhpur	b	b	a	c	b	Yes	a	Yes	c	c	c	a			Yes
1197	Purulia	b	b	a	c	b	a	b	b	c	b	c	a			Yes
1198	Srinagar	b	c	Yes	c	Yes	Yes	a	Yes	Yes	b	c	b	b	Yes	a
1199	Lakhmipur	c	c	Yes	c	c	Yes	a	Yes	c	c	c	b	a		Yes
1200	Sarapur	Yes	Yes	Yes	c	Yes	Yes	Yes	Yes	Yes	c	c	c	Yes	Yes	Yes
1201	Rasullapur	Yes	Yes	Yes	c	Yes	Yes	Yes	Yes	Yes	c	c	c	Yes	Yes	Yes
1202	Deuli	a	Yes	a	c	Yes	Yes	Yes	Yes	Yes	c	c	c	c		Yes
1203	Garuimari	a	Yes	Yes	c	Yes	Yes	Yes	Yes	Yes	b	c	c	Yes	c	Yes
1204	Srikrishnapur Char	a	b	b	a	c	Yes	b	Yes	Yes	a	b		a		a

ys,village roads, banks & credit societies
 :-Yes is given, If not available within the
 code viz; a for < 5 Kms, b for 5-10 Kms
 place where facility is available is given).

Availability of miscellaneous facilities (If amenities available code -Yes is given, If not
 available within the village , the distance range code viz; a for < 5 Kms, b for 5-10 Kms
 and c for 10+ kms of nearest place where facility is available is given).

73	74	75	76	77	78	79	80	81	82	83	84	85	86	87	Name of Village	Serial Numbr
Yes	Yes	Yes	a	c	c	Yes	Yes	c	a	b	Yes	Yes	Yes	Yes	Santra	1162
a	Yes	Yes	b	c	c	Yes	a	Yes	Yes	c	a	Yes	Yes	Yes	Tengra	1163
a	Yes	Yes	a	c	c	Yes	Yes	c	a	a	Yes	Yes	Yes	Yes	Bagdob	1164
a					c	Yes	Yes	c	Yes	Yes	Yes	Yes	Yes	Yes	Chak Tengra	1165
															Chak Chaku Danga	1166
a	Yes	a	Yes	Yes	b	c	Yes	Yes	c	Yes	b	Yes	Yes	Yes	Purba Bishnupur	1167
a	Yes	Yes	a	b	c	Yes	Yes	c	a	Yes	Yes	Yes	Yes	Yes	Mathurgachhi	1168
Yes	Yes	b	Yes	a	b	c	Yes	a	c	a	b	Yes	Yes	Yes	Parari	1169
Yes	Yes	b	Yes	Yes	b	c	Yes	Yes	Yes	Yes	a	b	Yes	Yes	Chuadanga	1170
a	Yes	b	b	a	b	c	Yes	a	c	a	a	b	Yes	Yes	Bhatpara	1171
Yes	Yes	Yes		b	Yes	Yes	Yes	Yes	Yes	Yes	b	Yes	Yes	Yes	Sutra	1172
Yes	Yes		a	a	c	Yes	a	c	a	Yes	Yes	Yes	Yes	Yes	Mathurapur	1173
a	Yes	Yes	b	b	Yes	Yes	Yes	c	a	Yes	b	Yes	Yes	Yes	Ichhapur	1174
a	Yes	Yes	a	b	Yes	Yes	a	c	a	Yes	b	Yes	Yes	Yes	Ghola	1175
Yes	Yes	Yes	b	c	Yes	Yes	Yes	c	a	b	Yes	Yes	Yes	Yes	Dubra	1176
Yes	Yes	Yes	a	b	c	Yes	Yes	c	a	Yes	Yes	Yes	Yes	Yes	Neulia	1177
Yes	Yes	c	Yes	a	b	c	Yes	a	c	a	b	Yes	Yes	Yes	Jagannathpur	1178
Yes	Yes	c	a	c	c	Yes	a	c	a	b	Yes	Yes	Yes	Yes	Chak Amdanga	1179
Yes	Yes	Yes	a	b	c	Yes	a	c	a	b	Yes	Yes	Yes	Yes	Padma Bila	1180
Yes	Yes	c	a	c	c	Yes	a	c	a	b	Yes	Yes	Yes	Yes	Chaku Danga	1181
Yes	Yes	c	Yes	a	c	c	Yes	a	Yes	a	b	Yes	Yes	Yes	Amdanga	1182
Yes	Yes	c	Yes	Yes	c	c	Yes	Yes	c	Yes	a	Yes	Yes	Yes	Silinda	1183
Yes	Yes	c	Yes	a	c	c	Yes	a	c	a	a	Yes	Yes	Yes	Natapuli	1184
Yes	Yes	c	Yes	a	c	c	Yes	a	c	a	a	Yes	Yes	Yes	Rajbaria	1185
Yes	Yes	c	Yes	Yes	c	Yes	Yes	Yes	Yes	Yes	Yes	Yes	Yes	Yes	Balia	1186
Yes	Yes	c	Yes	a	c	c	Yes	a	c	a	a	Yes	Yes	Yes	Balarampur	1187
Yes	Yes	c	a	c	Yes	Yes	c	c	a	a	c	Yes	Yes	Yes	Raghabpur	1188
Yes	Yes	Yes	c	c	c	Yes	c	Yes	Yes	Yes	c	Yes	Yes	Yes	Hariankha	1189
Yes	b	c	Yes	c	c	c	Yes	c	c	b	b	Yes	Yes	Yes	Dumuria	1190
Yes	Yes	c	Yes	b	c	c	Yes	c	c	b	c	Yes	Yes	Yes	Manpur	1191
Yes	a	Yes	b	c	c	Yes	Yes	c	Yes	Yes	Yes	Yes	Yes	Yes	Ber Baria	1192
Yes	Yes		b	c	c	Yes	c	c	a	Yes	c	Yes	Yes	Yes	Bagrabpur	1193
Yes	Yes	Yes	a	c	c	Yes	c	c	Yes	Yes	c	Yes	Yes	Yes	Maheshchandrapur	1194
Yes	Yes	Yes	b	c	Yes	Yes	c	c	Yes	Yes	c	Yes	Yes	Yes	Hing Nara	1195
Yes	Yes	Yes	a	c	Yes	Yes	c	Yes	Yes	Yes	c	Yes	Yes	Yes	Ballabhpur	1196
Yes	Yes	Yes	b	c	Yes	Yes	c	c	Yes	Yes	c	Yes	Yes	Yes	Purulia	1197
Yes		Yes	b	c	Yes	Yes	Yes	b	Yes	b	Yes	Yes	b	Yes	Srinagar	1198
Yes	Yes	Yes	a	b	Yes	Yes	c	Yes	Yes	Yes	c	Yes	Yes	Yes	Lakhmipur	1199
a		Yes	b	b	b	Yes	Yes	c	b	b	Yes	Yes	Yes	Yes	Sarapur	1200
a		Yes	c	c	Yes	Yes	Yes	Yes	Yes	Yes	Yes	Yes	Yes	Yes	Rasullapur	1201
a		Yes	c	c	c	Yes	Yes	c	a	a	Yes	Yes	Yes	Yes	Deuli	1202
a		Yes	c	c	c	Yes	Yes	c	a	a	Yes	Yes	Yes	Yes	Garuimari	1203
Yes	Yes	a	Yes	b	b	c	Yes	Yes	c	b	a	Yes	Yes	Yes	Srikrishnapur Char	1204

Availability of miscellaneous facilities (If amenities available code -Yes is given, If not available within the village , the distance range code viz; a for < 5 Kms, b for 5-10 Kms and c for 10+ kms of nearest place where facility is available is given).													Availability of electricity (Yes/No)			
Serial Number	Name of Village	ASHA (Accredited Social Health Activist)	Community centre with/without TV	Sports Field,	Sports Club / Recreation Centre	Cinema / Video Hall	Public Library	Public Reading Room	Newspaper Supply	Assembly Polling station	Birth & Death Registration Office	Power Supply for Domestic Use (ED)	Power Supply for Agricultural Use (EAG)	Power Supply for Commercial Use (EC)	Power Supply for All Uses (EA)	
1	2	88	89	90	91	92	93	94	95	96	97	98	99	100	101	
1162	Santra	Yes	Yes	Yes	Yes	c	a	a	Yes	Yes	a	Yes	Yes	Yes	Yes	
1163	Tengra	Yes	Yes	Yes	b	c	b	b	Yes	Yes	b	Yes	Yes	Yes	Yes	
1164	Bagdob	Yes	Yes	Yes	c	c	a	a	Yes	Yes	Yes	Yes	Yes	Yes	Yes	
1165	Chak Tengra	Yes	Yes	Yes	Yes	Yes	Yes	Yes	Yes	Yes	Yes	Yes	No	No	No	
1166	Chak Chaku Danga															
1167	Purba Bishnupur	Yes	Yes	Yes	Yes	b	Yes	Yes	Yes	Yes	Yes	Yes	Yes	Yes	Yes	
1168	Mathurgachhi	Yes	Yes	Yes	a	b	a	a	Yes	Yes	a	Yes	Yes	Yes	Yes	
1169	Parari	Yes	b	Yes	Yes	b	a	a	a	Yes	a	Yes	Yes	No	No	
1170	Chuadanga	Yes	b	a	Yes	b	a	a	Yes	Yes	a	Yes	Yes	Yes	Yes	
1171	Bhatpara	Yes	b	a	a	b	a	a	Yes	a	a	Yes	Yes	Yes	Yes	
1172	Sutra	Yes	Yes	Yes	Yes	b	b	b	Yes	Yes	a	Yes	Yes	Yes	Yes	
1173	Mathurapur	Yes	Yes	Yes	Yes	b	b	b	Yes	a	a	Yes	Yes	Yes	Yes	
1174	Ichhapur	Yes	Yes	Yes	Yes	b	b	b	Yes	Yes	a	Yes	Yes	Yes	Yes	
1175	Ghola	Yes	Yes	Yes	b	b	b	b	Yes	Yes	b	Yes	Yes	No	No	
1176	Dubra	Yes	c	Yes	Yes	Yes	Yes	Yes	Yes	Yes	a	Yes	Yes	Yes	Yes	
1177	Neulia	Yes	Yes	a	a	b	a	a	Yes	Yes	a	Yes	Yes	Yes	Yes	
1178	Jagannathpur	Yes	c	a	Yes	b	a	a	Yes	Yes	a	Yes	Yes	No	No	
1179	Chak Amdanga	Yes	Yes	a	a	c	b	b	a	Yes	b	Yes	Yes	Yes	Yes	
1180	Padma Bila	Yes	c	Yes	Yes	b	a	a	Yes	Yes	a	Yes	Yes	Yes	Yes	
1181	Chaku Danga	Yes	c	Yes	Yes	c	a	a	Yes	Yes	a	Yes	Yes	Yes	Yes	
1182	Amdanga	Yes	Yes	a	a	c	a	a	a	a	a	Yes	Yes	Yes	Yes	
1183	Silinda	Yes	Yes	Yes	Yes	c	a	a	Yes	Yes	a	Yes	Yes	Yes	Yes	
1184	Natapuli	Yes	Yes	Yes	a	c	b	b	a	Yes	a	Yes	Yes	Yes	Yes	
1185	Rajbaria	Yes	Yes	a	a	c	b	b	a	Yes	a	Yes	Yes	Yes	Yes	
1186	Balia	Yes	Yes	Yes	Yes	c	b	b	Yes	Yes	a	Yes	Yes	Yes	Yes	
1187	Balarampur	Yes	Yes	Yes	Yes	c	b	b	a	Yes	a	Yes	Yes	Yes	Yes	
1188	Raghabpur	Yes	a	Yes	Yes	c	a	a	a	Yes	a	Yes	Yes	Yes	Yes	
1189	Hariankha	Yes	Yes	Yes	Yes	Yes	Yes	Yes	Yes	Yes	a	Yes	Yes	Yes	Yes	
1190	Dumuria	Yes	Yes	Yes	b	c	b	Yes	b	Yes	b	Yes	No	No	No	
1191	Manpur	Yes	c	b	c	b	b	Yes	Yes	Yes	Yes	Yes	Yes	Yes	Yes	
1192	Ber Baria	Yes	Yes	Yes	Yes	Yes	Yes	a	Yes	Yes	a	Yes	Yes	No	No	
1193	Bagrabpur	Yes	Yes	Yes	Yes	Yes	Yes	Yes	Yes	Yes	a	Yes	Yes	Yes	Yes	
1194	Maheshchandrapur	Yes	Yes	Yes	Yes	Yes	Yes	Yes	Yes	Yes	a	Yes	Yes	Yes	Yes	
1195	Hing Nara	Yes	Yes	Yes	Yes	Yes	Yes	Yes	Yes	Yes	a	Yes	Yes	Yes	Yes	
1196	Ballabhpur	Yes	Yes	Yes	Yes	Yes	Yes	Yes	Yes	Yes	Yes	Yes	Yes	Yes	Yes	
1197	Purulua	Yes	Yes	Yes	Yes	Yes	Yes	Yes	Yes	Yes	b	Yes	Yes	Yes	Yes	
1198	Srinagar	Yes	c	Yes	b	c	c	c	c	Yes	Yes	Yes	Yes	Yes	Yes	
1199	Lakhmipur	Yes	Yes	Yes	Yes	Yes	Yes	Yes	Yes	Yes	b	Yes	Yes	Yes	Yes	
1200	Sarapur	Yes	Yes	Yes	Yes	c	c	Yes	Yes	Yes	b	Yes	Yes	Yes	Yes	
1201	Rasullapur	Yes	Yes	Yes	Yes	Yes	Yes	Yes	Yes	Yes	Yes	Yes	Yes	Yes	Yes	
1202	Deuli	Yes	Yes	Yes	a	b	Yes	Yes	Yes	Yes	a	Yes	Yes	No	No	
1203	Garuimari	Yes	Yes	Yes	Yes	b	Yes	Yes	Yes	Yes	a	Yes	Yes	No	No	
1204	Srikrishnapur Char	Yes	b	Yes	Yes	b	a	a	Yes	Yes	a	Yes	No	No	No	

Nearest Town		Land Use							
		Area under different types of land use (in hectares rounded up to one decimal place)							
Name	Distance range code i.e. a for < 5 Kms, b for 5-10 Kms and c for 10+ kms .	Forests	Area under Non-agricultural Uses	Barren and Un-cultivable land	Permanent Pastures and Other Grazing Lands	Land Under Miscellaneous Tree Crops etc.	Culturable Waste Land	Name of Village	Serial Number
102	103	104	105	106	107	108	109	2	1
CHAKDAHA	b	0	4.9	0	0	0	1	Santra	1162
CHAKDAHA	b	0	28	0	0	0	1	Tengra	1163
CHAKDAHA	b	0	15	0	0	0	8	Bagdob	1164
		0	0	0	0	0	0	Chak Tengra	1165
		0	2	0	0	0	1.7	Chak Chaku Danga	1166
CHAKDAHA	b	0	61	0	0	0	15	Purba Bishnupur	1167
CHAKDAHA	b	0	31.9	0	0	0	15	Mathurgachhi	1168
CHAKDAHA	b	0	28.3	0	0	0	10	Parari	1169
CHAKADAHA	b	0	16.2	0	0	0	7	Chuadanga	1170
chakadaha	b	0	1.6	0	0	0	6	Bhatpara	1171
CHAKDA	b	0	107.3	0	0	0	6	Sutra	1172
CHAKDA	b	0	21.3	0	0	0	2	Mathurapur	1173
CHAKDA	b	0	70	0	0	0	4	Ichhapur	1174
CHAKDA	b	0	67	0	0	0	10	Ghola	1175
CHAKDAH	b	0	98	0	0	0	40	Dubra	1176
CHAKDA	b	0	15.6	0	0	0	6	Neulia	1177
CHAKDA	b	0	81.2	0	0	0	40	Jagannathpur	1178
CHAKDA	b	0	2	0	0	0	1	Chak Amdanga	1179
CHAKDA	b	0	20	0	0	0	1.7	Padma Bila	1180
CHAKDA	b	0	5.2	0	0	0	3	Chaku Danga	1181
CHAKDA	b	0	29.7	0	0	0	3.1	Amdanga	1182
CHAKDA	b	0	27.3	0	0	0	41	Silinda	1183
CHAKDAHA	b	0	78	0	0	0	11.2	Natapuli	1184
CHAKDAHA	b	0	15.5	0	0	0	2	Rajbaria	1185
CHAKDAHA	b	0	43.5	0	0	0	12.1	Balia	1186
CHAKDAHA	b	0	70	0	0	0	4.5	Balarampur	1187
CHAKDAHA	b	0	2	0	0	0	1.2	Raghabpur	1188
CHAKDAHA	b	0	15	0	0	0	3.7	Hariankha	1189
CHAKDAHA	b	0	15.9	0	0	0	0	Dumuria	1190
CHYAKDAHA	b	0	0.8	0	0	0	0	Manpur	1191
CHAKDAHA	b	0	3.5	0	0	0	0	Ber Baria	1192
CHAKDAHA	b	0	26	0	0	0	2.5	Bagrabpur	1193
CHAKDAHA	b	0	15	0	0	0	0	Maheshchandrapur	1194
CHAKDAHA	b	0	34	0	0	0	1.1	Hing Nara	1195
CHAKDAHA	b	0	24	0	0	0	1	Ballabhpur	1196
CHAKDAHA	b	0	35	0	0	0	5.2	Purulia	1197
CHAKDAHA	b	0	216.1	0	0	0	50	Srinagar	1198
CHAKDAHA	b	0	26	0	0	0	1.6	Lakhmipur	1199
CHAKDAHA	b	0	24.6	0	0	0	0	Sarapur	1200
CHAKDAHA	b	0	10.2	0	0	0	0	Rasullapur	1201
CHAKDAHA	b	0	27	0	0	0	0	Deuli	1202
CHAKDAHA	b	0	1.9	0	0	0	0	Garuimari	1203
CHAKDAHA	b	0	98	0	0	0	0	Srikrishnapur Char	1204

Land Use												
Area under different types of land use (in hectares rounded up to one decimal place)							Area irrigated by source (in hectare).					
Serial Number	Name of Village	Fallow lands other than current fallows	Current Fallows	Net Area Sown	Total Irrigated Land Area	Total Un-irrigated Land Area	Canals (C)	Wells/Tube-wells(W/TW)	Tanks/Lakes(T/L)	Water Falls(WF)	Others(O)	
1	2	110	111	112	113	114	115	116	117	118	119	
1162	Santra	0	0	74	50	24	50	0	0	0	0	
1163	Tengra	0	0	100	95	5	0	95	0	0	0	
1164	Bagdob	0	0	132.1	80	52.1	0	80	0	0	0	
1165	Chak Tengra	0	0	40.1	40	0.1	0	40	0	0	0	
1166	Chak Chaku Danga	0	0	23	15	8	0	15	0	0	0	
1167	Purba Bishnupur	0	0	150	60	90	0	60	0	0	0	
1168	Mathurgachhi	0	0	185	125	60	0	125	0	0	0	
1169	Parari	0	0	145	90	55	0	90	0	0	0	
1170	Chuadanga	0	0	43	23	20	0	23	0	0	0	
1171	Bhatpara	0	0	30	16	14	0	16	0	0	0	
1172	Sutra	0	0	223	209	14	0	209	0	0	0	
1173	Mathurapur	0	0	75	66	9	0	66	0	0	0	
1174	Ichhapur	0	0	170.6	169.2	1.4	0	169.2	0	0	0	
1175	Ghola	0	0	191	185.2	5.8	0	185.2	0	0	0	
1176	Dubra	0	0	279.7	245	34.7	0	245	0	0	0	
1177	Neulia	0	0	88	48	40	0	48	0	0	0	
1178	Jagannathpur	0	0	181	150	31	0	150	0	0	0	
1179	Chak Amdanga	0	0	14.2	13	1.2	0	0	0	0	13	
1180	Padma Bila	0	0	140	85	55	0	85	0	0	0	
1181	Chaku Danga	0	0	33	17	16	0	17	0	0	0	
1182	Amdanga	0	0	44.9	14.9	30	0	0	0	0	14.9	
1183	Silinda	0	0	459	397	62	0	0	0	0	397	
1184	Natapuli	0	0	191.8	131.8	59.9	0	0	0	0	131.8	
1185	Rajbaria	0	0	47	44.6	2.4	0	0	0	0	44.6	
1186	Balia	0	0	247.9	210	37.9	0	0	0	0	210	
1187	Balarampur	0	0	261	161.5	99.5	0	0	0	0	161.5	
1188	Raghabpur	0	0	60	53	7	0	0	0	0	53	
1189	Hariankha	0	0	307	216	91	0	0	0	0	216	
1190	Dumuria	0	0	130	112	18	0	8	2	0	102	
1191	Manpur	0	0	41	34	7	0	29	5	0	0	
1192	Ber Baria	0	0	302	262	40	19	243	0	0	0	
1193	Bagrabpur	0	0	186	172	14	0	0	2	0	170	
1194	Maheshchandrapur	0	0	167.6	134	33.6	0	0	20	0	114	
1195	Hing Nara	0	0	84	84	0	0	0	0	0	84	
1196	Ballabhpur	0	0	92	92	0	0	12	0	0	80	
1197	Purulia	0	0	132	132	0	7	15	0	0	110	
1198	Srinagar	0	0	800	500	300	0	0	0	0	500	
1199	Lakhmipur	0	0	141	141	0	0	0	0	0	141	
1200	Sarapur	0	0	228.9	158	70.9	15	20	5	0	118	
1201	Rasullapur	0	0	182	160	22	6	9	30	0	115	
1202	Deuli	0	0	307.9	155.9	152.1	0	0	0	0	155.9	
1203	Garuimari	0	0	124	120	4	0	0	0	0	120	
1204	Srikrishnapur Char	0	0	698.8	675	23.8	0	618.9	56.1	0	0	

Name of three most important commodities manufactured			Name of Village	Serial Number
First	Second	Third		
120	121	122	2	1
			Santra	1162
Paddy Processing			Tengra	1163
Paddy Processing			Bagdob	1164
			Chak Tengra	1165
			Chak Chaku Danga	1166
Paddy Processing			Purba Bishnupur	1167
	Paddy Processing		Mathurgachhi	1168
Paddy Processing			Parari	1169
	Paddy Processing		Chuadanga	1170
	Paddy Processing		Bhatpara	1171
			Sutra	1172
			Mathurapur	1173
Ricemill			Ichhapur	1174
			Ghola	1175
	Paddy Processing		Dubra	1176
Paddy Processing			Neulia	1177
Paddy Processing			Jagannathpur	1178
Rice			Chak Amdanga	1179
Paddy Processing			Padma Bila	1180
Paddy Processing			Chaku Danga	1181
Rice	Tiles		Amdanga	1182
Rice	Curdled Milk	Cotton Bag	Silinda	1183
Rice			Natapuli	1184
Rice			Rajbaria	1185
Rice	Curdled Milk	Nootan Furniture	Balia	1186
Rice	Wooden Furniture		Balarampur	1187
			Raghabpur	1188
			Hariankha	1189
			Dumuria	1190
			Manpur	1191
			Ber Baria	1192
			Bagrabpur	1193
			Maheshchandrapur	1194
			Hing Nara	1195
			Ballabhpur	1196
			Purulia	1197
			Srinagar	1198
			Lakhmipur	1199
			Sarapur	1200
			Rasullapur	1201
			Deuli	1202
			Garuimari	1203
			Srikrishnapur Char	1204

Census of India 2011
Amenities and Land use

Serial Number	Name of Village	Location code no.	Total area of the village (in hectares rounded up to one decimal place)	Total population (2011 census)	Number of households (2011 census)	Number of educational amenities available in village , the distance range code viz; a for 0-5 kms, b for 5-10 kms, c for 10+ kms of nearest place where facility is available							
						Pre-Primary school (PP)	Primary school (P)	Middle school (M)	Secondary School (S)	Senior Secondary school (SS)	Degree college of arts science & commerce (ASC)	Engineering college(EC)	Medical college (MC)
1	2	3	4	5	6	7	8	9	10	11	12	13	14
1205	Dumurdaha Char	322296	6.1	0	0								
1206	Raninagar Char	322297	58.7	0	0								
1207	Naosari Char	322298	60.3	0	0								
1208	Char Raghunathpur	322299	39.7	0	0								
1209	Muratipur (P)	322300	171.2	5208	1200	3	2	2	a	a	a	b	a
1210	Birpara (P)	322301	239.6	1654	370	2	2		a	a	a		a
1211	Char Jadubati (P)	322302	166.7	1777	369	1	1		a	a	a	a	a
1212	Majher Char (P)	322303	300.3	3862	865	3	3	b	b	b	b	b	
1213	Char Nandan Bati	322304	67.2	202	42	1	1	c	c	c	c	c	c
1214	Char Kancharapara (P)	322305	117.8	4491	1028	4	3			a	a	a	a
1215	Chand Mari (P)	322306	315.2	8475	1914	5	4	1	1	1	a	a	a
1216	Jaydebbati (P)	322307	49	2005	472	1	1		a	a	a	a	a
1217	Krishnapur	322308	60.7	1653	356	1	1		a	a	a	b	b
1218	Raghunathpur (P)	322309	90	1765	416	a		1	a	a	a	b	a
1219	Dogachhia (P)	322310	266.6	1378	306	a	a		b	b	b	b	b
1220	Kata Belia	322311	70.4	987	233	1	1		a	a	b	b	b
1221	Basantapur	322312	44.7	752	169	1	1		a	a	b	b	b
1222	Ghora Gachha	322313	180.1	1865	401	2	2	1	b	b	b	b	b
1223	Teli Gachha	322314	77.5	846	205	1	1		a	a	b	b	b
1224	Char Jajira	322315	177.2	2359	505	2	2			a	a	a	a
1225	Char Modhusudanpur	322316	58.3	1177	235	1	1	b	b	b	b	b	b
Block T O T A L :			26167	314383	72364	243	233	52	32	26	0	0	1

- Village Directory

(As in 2009)

le. (If not available within the < 5 Kms, b for 5-10 Kms and c cility is available is given).					Number of Medical Amenities available. (If not available within the village , the distance range code viz; a for < 5 Kms, b for 5-10 Kms and c for 10+ kms of nearest place where facility is available is given).											Name of Village	Serial Number		
15	16	17	18	19	20	21	22	23	24	25	26	27	28	29	30			31	
Management institute (MI)	Polytechnic (Pt)	Vocational training school /ITI	Non-formal training centre (NFTC)	Special school for disabled (SSD)	Others (specify)	Community health centre (CHC)	Primary health centre (PHC)	Primary health sub centre (PHS)	Maternity and child welfare centre (MCW)	T.B. clinic (TBC)	Hospital-allopathic (HA)	Hospital-alternative medicine (HO)	Dispensary (D)	Veterinary hospital (VH)	Mobile health clinic (MHC)	Family welfare centre (FWC)			
																	2	1	
																		Dumurdaha Char	1205
																		Raninagar Char	1206
																		Naosari Char	1207
																		Char Raghunathpur	1208
a	a	a	a			a	a	a	a	a	a	a		a	a	a		Muratipur (P)	1209
a	b		a			a	a	c	a	a	c			a	a			Birpara (P)	1210
a	a	a	a			a	a	a	a	b	a			a				Char Jadubati (P)	1211
b	b					b	b	b	b	b	b	b	b	b	b			Majher Char (P)	1212
						c	c	1	c	c	c	c	c	c	c			Char Nandan Bati	1213
a	b	a				a	a	a	c	b	a			a				Char Kancharapara (P)	1214
a	a	a				a	a	1	a	a	a			a				Chand Mari (P)	1215
a	a	a				a	a	a	a	a	a	a	a	a		a		Jaydebbati (P)	1216
b	b	b				b	a	b	a	b	b	b	b	a		b		Krishnapur	1217
a	a	b			1	a	a	a	a	a	a	a	a	a		a		Raghunathpur (P)	1218
b	b	b				b	a	b	b	b	b	b	b	b		b		Dogachhia (P)	1219
b	b	b		a		b	a	b	a	b	b	b	a		b			Kata Belia	1220
b	b	b				b	a	b	b	b	b	b	b		b			Basantapur	1221
b	b	b			1	b	c	b	b	b	b	b	b		b			Ghora Gachha	1222
b	b	b				b	a	b	b	b	b	b	b		b			Teli Gachha	1223
a	a	a	a	a		a	a	1	a	b	a			a				Char Jajira	1224
b			a	a		b	b	b	b	b	b	b	b	b	b	b		Char Modhusudanpur	1225
0	0	2	3	5	58	6	7	22	1	0	0	4	10	5	4	1	: Block T O T A L		

Serial Number	Name of Village	Number of Non-Government Medical Amenities available.							Availability of drinking water - Yes / No							
		Charitable non Govt. hospital/Nursing home.	Medical practitioner with MBBS Degree	Medical practitioner with other degree	Medical practitioner with no degree	Traditional practitioner and faith healer	Medicine Shop	Others	Tap water (Treated/Untreated)	Well water (Covered / Uncovered well)	Hand Pump	Tube wells / Bore well	Spring	River / Canal	Tank / Pond / Lake	Others
1	2	32	33	34	35	36	37	38	39	40	41	42	43	44	45	46
1205	Dumurdaha Char															
1206	Raninagar Char															
1207	Naosari Char															
1208	Char Raghunathpur															
1209	Muratipur (P)	0	0	0	0	0	0	0	No	No	No	Yes	No	No	No	No
1210	Birpara (P)	0	0	0	0	0	0	0	No	No	No	Yes	No	No	No	No
1211	Char Jadubati (P)	0	0	0	0	0	0	0	No	No	No	Yes	No	Yes	No	No
1212	Majher Char (P)	0	0	0	0	0	0	0	No	No	No	Yes	No	No	No	No
1213	Char Nandan Bati	0	0	0	0	0	0	0	No	No	No	Yes	No	No	No	No
1214	Char Kancharapara (P)	0	0	0	0	0	0	0	No	No	No	Yes	No	Yes	No	No
1215	Chand Mari (P)	0	0	0	0	0	0	0	No	No	No	Yes	No	No	No	No
1216	Jaydebbati (P)	0	0	1	1	0	0	0	No	No	Yes	No	No	No	No	No
1217	Krishnapur	0	0	0	0	0	0	0	No	No	No	Yes	No	No	No	No
1218	Raghunathpur (P)	0	0	1	0	0	1	0	No	No	Yes	No	No	No	No	No
1219	Dogachhia (P)	0	0	0	0	0	0	0	No	No	No	Yes	No	No	No	No
1220	Kata Belia	0	0	0	0	0	0	0	No	No	Yes	No	No	No	No	No
1221	Basantapur	0	0	0	0	0	0	0	No	No	Yes	No	No	No	No	No
1222	Ghora Gachha	0	0	0	1	0	0	0	No	No	Yes	No	No	No	No	No
1223	Teli Gachha	0	0	0	0	0	0	0	No	No	Yes	No	No	No	No	No
1224	Char Jajira	0	0	0	0	0	0	0	No	No	No	Yes	No	Yes	No	No
1225	Char Modhusudanpur	0	0	0	0	0	0	0	No	No	No	Yes	No	No	No	No
Block T O T A L :		5	24	44	64	6	65	5	8	10	89	111	0	24	79	2

Availability of toilet & others Yes / No				Communication and transport facilities (If amenities available code -Yes is given except for Village Pin Code ,If not available within the village , the distance range code viz; a for < 5 Kms, b for 5-10 Kms and c for 10+ kms of nearest place where facility is available is given).									
Community toilet including bath.	Community toilet excluding bath.	Rural sanitary mart or sanitary hardware outlet available near the village.	Community bio- gas or recycle of waste for productive use.	Post office(PO)	Sub post office (SPO)	Post & Telegraph office (P&TO)	Village Pin Code	Telephones (Land lines)	Public call office (PCO)	Mobile phone coverage	Name of Village	Serial Number	
47	48	49	50	51	52	53	54	55	56	57	2	1	
											Dumurdaha Char	1205	
											Raninagar Char	1206	
											Naosari Char	1207	
											Char Raghunathpur	1208	
No	No	No	No	a		b	741251	Yes	Yes	Yes	Muratipur (P)	1209	
No	No	No	No	a	a	a	741251	Yes	a	Yes	Birpara (P)	1210	
No	No	No	No	a	Yes	a	741251	a	a	a	Char Jadubati (P)	1211	
No	No	No	No	b	Yes	b	741251	Yes	Yes	Yes	Majher Char (P)	1212	
No	No	No	No			b	741251	Yes	Yes	Yes	Char Nandan Bati	1213	
No	No	No	No	a	a	a	741251	Yes	Yes	Yes	Char Kancharapara (P)	1214	
No	No	No	No	a	Yes	a	741245	Yes	Yes	Yes	Chand Mari (P)	1215	
No	No	No	No	a	a	a	741245	Yes	Yes	Yes	Jaydebbati (P)	1216	
No	No	No	No	a	a	a	741248	b	Yes	Yes	Krishnapur	1217	
No	No	No	No	a	a	a	741223	Yes	Yes	Yes	Raghunathpur (P)	1218	
No	No	No	No	b	a	b	741245	a	a	Yes	Dogachhia (P)	1219	
No	No	No	No	b	a	b	741245	Yes	Yes	Yes	Kata Belia	1220	
No	No	No	No	b	a	b	741245	Yes	Yes	Yes	Basantapur	1221	
Yes	Yes	Yes	No	b	Yes	b	741245	Yes	Yes	Yes	Ghora Gachha	1222	
No	No	No	No	b	a	b	741245	a	Yes	Yes	Teli Gachha	1223	
No	No	No	No	a	Yes	a	741251	Yes	a	b	Char Jajira	1224	
No	No	No	No			b	741251	b	a	Yes	Char Modhusudanpur	1225	
19	14	13	0	4	23	2	137	81	70	108	: Block T O T A L		

Communication and transport facilities (If amenities available code -Yes is given except for Village Pin Code ,If not available within the village , the distance range code viz; a for < 5 Kms, b for 5-10 Kms and c for 10+ kms of nearest place where facility is available is given).												Village connected to highway (If amenities available code viz; a for < 5 Kms, b for 5-10 Kms and c for 10+ kms of nearest place where facility is available is given).				
Serial Number	Name of Village	Internet cafes/ Common service centre (CSC)	Private courier facility	Bus service (Public & Private)	Railway stations	Auto/Modified Autos	Taxis and Vans	Tractors	Cycle-pulled rickshaws(Manual & Machine driven)	Carts driven by animals	Sea /River ferry service	Connected to national highway(NH)	Connected to state highway(SH)	Connected to major district road (MDR)	Connected to others district road	Pucca roads
1	2	58	59	60	61	62	63	64	65	66	67	68	69	70	71	72
1205	Dumurdaha Char															
1206	Raninagar Char															
1207	Naosari Char															
1208	Char Raghunathpur															
1209	Muratipur (P)	a	a	a	a	a	a	Yes	Yes	c	b	b	Yes			Yes
1210	Birpara (P)	a	a	a	a	c	a	a	Yes	c	b	c	c		b	Yes
1211	Char Jadubati (P)	a	a	a	a	a	a	a	a	c	a	b	b	b	a	a
1212	Majher Char (P)	b	b	b	b	b	b	b	Yes	Yes	Yes	c	a		b	a
1213	Char Nandan Bati	c	b	b	b	b	a	b	Yes	c	b	c	b			Yes
1214	Char Kancharapara (P)	a	a	a	c	a	a	a	Yes	c	Yes	c	b		b	a
1215	Chand Mari (P)	a	a	a	c	Yes	a	a	Yes	Yes	a	b	a		Yes	Yes
1216	Jaydebbati (P)	a	Yes	Yes	c	Yes	a	b	Yes	c	b	b	b	a		Yes
1217	Krishnapur	b	Yes	a	c	b	a	b	Yes	c	c	b	b	a	a	a
1218	Raghunathpur (P)	a	Yes	Yes	b	Yes	b	b	Yes	c	c	b	b		Yes	Yes
1219	Dogachhia (P)	b	Yes	a	b	a	a	b	Yes	c	c	a	a	a	a	a
1220	Kata Belia	b	Yes	Yes	a	Yes	b	b	Yes	c	c	b	b		Yes	Yes
1221	Basantapur	b	Yes	Yes	b	Yes	a	a	Yes	c	c	a	a		Yes	Yes
1222	Ghora Gachha	b	Yes	a	b	b	a	b	Yes	c	b	a	a	a	a	a
1223	Teli Gachha	b	Yes	a	b	a	a	b	Yes	c	c	b	b	a	a	a
1224	Char Jajira	a	a	a	a	a	a	a	a	b	Yes	c	b			a
1225	Char Modhusudanpur	b	b	b	b	a	a	b	Yes	Yes	c	c	c		b	a
Block T O T A L :		11	18	44	7	44	92	53	125	78	9	11	18	10	21	67

ys,village roads, banks & credit societies :-Yes is given, If not available within the code viz; a for < 5 Kms, b for 5-10 Kms place where facility is available is given).													Availability of miscellaneous facilities (If amenities available code -Yes is given, If not available within the village , the distance range code viz; a for < 5 Kms, b for 5-10 Kms and c for 10+ kms of nearest place where facility is available is given).			
Kutchcha roads	Water bounded macadam(WBM) roads	Navigable waterway (river/canal)(NW)	Footpaths (FP)	Commercial & Co-operative Banks	ATM	Agricultural Credit Societies	Self-Help Group (SHG)	Public distribution system (PDS) shop	Mandis / Regular market	Weekly Haat	Agricultural marketing society	Integrated Child Development Scheme (Nutritional Centres)	Anganwadi Centre (Nutritional Centres)	Others (Nutritional Centres)	Name of Village	Serial Numbr
73	74	75	76	77	78	79	80	81	82	83	84	85	86	87	2	1
															Dumurdaha Char	1205
															Raninagar Char	1206
															Naosari Char	1207
															Char Raghunathpur	1208
Yes			Yes	a	a	c	Yes	Yes	c	Yes	Yes	Yes	Yes	Yes	Muratipur (P)	1209
a			Yes	a	a	c	Yes	Yes	c	Yes	Yes	Yes	Yes	Yes	Birpara (P)	1210
Yes		a	Yes	a	a	c	Yes	Yes	c	b	Yes	Yes	Yes	Yes	Char Jadubati (P)	1211
a			Yes	b	b	c	Yes	Yes	Yes	b	b	Yes	b	Yes	Majher Char (P)	1212
Yes	Yes	Yes	Yes	c	c	c	Yes	a	Yes	Yes	Yes	Yes	Yes	Yes	Char Nandan Bati	1213
a			Yes	a	a	c	Yes	a	c	b	Yes	Yes	Yes	Yes	Char Kancharapara (P)	1214
Yes			Yes	a	a	c	Yes	Yes	c	Yes	a	Yes	Yes	Yes	Chand Mari (P)	1215
Yes			Yes	a	a	c	Yes	Yes	c	a	a	Yes	Yes	Yes	Jaydebbati (P)	1216
Yes			Yes	a	a	c	Yes	Yes	c	a	a	Yes	Yes	Yes	Krishnapur	1217
a			Yes	Yes	a	c	Yes	Yes	Yes	Yes	Yes	Yes	Yes	Yes	Raghunathpur (P)	1218
Yes			Yes	a	b	c	Yes	a	c	a	b	Yes	a	Yes	Dogachhia (P)	1219
Yes	Yes		Yes	a	a	c	Yes	a	c	a	a	Yes	Yes	Yes	Kata Belia	1220
Yes			Yes	a	b	c	Yes	a	c	a	b	Yes	Yes	Yes	Basantapur	1221
Yes			Yes	a	b	c	Yes	Yes	c	a	b	Yes	Yes	Yes	Ghora Gachha	1222
Yes			Yes	a	b	c	Yes	a	c	a	b	Yes	Yes	Yes	Teli Gachha	1223
Yes		Yes	Yes	a	a	c	Yes	a	c	c	Yes	Yes	Yes	Yes	Char Jajira	1224
a			Yes	b	b	c	Yes	a	c	a	Yes	Yes	Yes	Yes	Char Modhusudanpur	1225
109	82	8	110	16	2	19	136	89	30	70	76	99	133	133	: Block T O T A L	

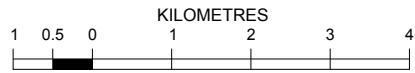
Availability of miscellaneous facilities (If amenities available code -Yes is given, If not available within the village , the distance range code viz; a for < 5 Kms, b for 5-10 Kms and c for 10+ kms of nearest place where facility is available is given).												Availability of electricity (Yes/No)			
Serial Number	Name of Village	ASHA (Accredited Social Health Activist)	Community centre with/without TV	Sports Field,	Sports Club / Recreation Centre	Cinema / Video Hall	Public Library	Public Reading Room	Newspaper Supply	Assembly Polling station	Birth & Death Registration Office	Power Supply for Domestic Use (ED)	Power Supply for Agricultural Use (EAG)	Power Supply for Commercial Use (EC)	Power Supply for All Uses (EA)
1	2	88	89	90	91	92	93	94	95	96	97	98	99	100	101
1205	Dumurdaha Char														
1206	Raninagar Char														
1207	Naosari Char														
1208	Char Raghunathpur														
1209	Muratipur (P)	Yes	Yes	Yes	Yes	Yes	Yes	Yes	Yes	Yes	a	Yes	Yes	Yes	Yes
1210	Birpara (P)	Yes	a	Yes	Yes	a	a	a	Yes	Yes	a	Yes	Yes	Yes	Yes
1211	Char Jadubati (P)	Yes	Yes	a	a	b	a	a	Yes	Yes	a	Yes	No	No	No
1212	Majher Char (P)	Yes	Yes	Yes	Yes	Yes	Yes	Yes	Yes	Yes	Yes	Yes	Yes	Yes	Yes
1213	Char Nandan Bati	Yes	Yes	Yes	Yes	Yes	Yes	Yes	Yes	Yes	Yes	Yes	Yes	Yes	Yes
1214	Char Kancharapara (P)	Yes	Yes	b	b	c	b	b	Yes	Yes	a	Yes	Yes	Yes	Yes
1215	Chand Mari (P)	Yes	Yes	Yes	Yes	a	Yes	Yes	Yes	Yes	a	Yes	Yes	Yes	Yes
1216	Jaydebbati (P)	Yes	Yes	Yes	Yes	Yes	a	a	Yes	Yes	a	Yes	Yes	Yes	Yes
1217	Krishnapur	Yes	Yes	Yes	Yes	Yes	a	a	Yes	Yes	a	Yes	Yes	Yes	Yes
1218	Raghunathpur (P)	Yes	Yes	Yes	Yes	Yes	a	a	Yes	a	a	Yes	Yes	Yes	Yes
1219	Dogachhia (P)	Yes	Yes	a	a	Yes	b	b	Yes	a	b	Yes	Yes	Yes	Yes
1220	Kata Belia	Yes	Yes	a	Yes	Yes	a	a	Yes	Yes	a	Yes	Yes	Yes	Yes
1221	Basantapur	Yes	Yes	a	Yes	Yes	a	a	Yes	Yes	b	Yes	Yes	Yes	Yes
1222	Ghora Gachha	Yes	Yes	Yes	Yes	Yes	b	b	Yes	Yes	b	Yes	Yes	Yes	Yes
1223	Teli Gachha	Yes	Yes	a	a	Yes	a	a	Yes	Yes	b	Yes	Yes	Yes	Yes
1224	Char Jajira	Yes	Yes	Yes	Yes	Yes	a	a	Yes	Yes	a	Yes	No	No	No
1225	Char Modhusudanpur	Yes	Yes	Yes	Yes	Yes	Yes	Yes	Yes	Yes	Yes	Yes	Yes	Yes	Yes
Block T O T A L :		133	120	111	109	64	60	66	125	124	48	137	122	116	115

Nearest Town		Land Use							
		Area under different types of land use (in hectares rounded up to one decimal place)							
Name	Distance range code i.e. a for < 5 Kms, b for 5-10 Kms and c for 10+ kms .	Forests	Area under Non-agricultural Uses	Barren and Un-cultivable land	Permanent Pastures and Other Grazing Lands	Land Under Miscellaneous Tree Crops etc.	Culturable Waste Land	Name of Village	Serial Number
102	103	104	105	106	107	108	109	2	1
		0	0	0	0	0	0	Dumurdaha Char	1205
		0	58.7	0	0	0	0	Raninagar Char	1206
		0	60.3	0	0	0	0	Naosari Char	1207
		0	39.7	0	0	0	0	Char Raghunathpur	1208
KALYANI	b	0	75.9	0	0	0	5	Muratipur (P)	1209
KALYANI	b	0	5.6	0	0	0	12	Birpara (P)	1210
KALYANI	b	0	15.7	0	0	0	6.7	Char Jadubati (P)	1211
KALYANI	b	0	66.7	0	0	0	8.6	Majher Char (P)	1212
KALYANI	b	0	65	0	0	0	0	Char Nandan Bati	1213
KALYANI	b	0	24.1	0	0	0	47	Char Kancharapara (P)	1214
KALYANI	b	0	85.7	0	0	0	9.2	Chand Mari (P)	1215
KALYANI	b	0	33	0	0	0	1	Jaydebbati (P)	1216
KALYANI	b	0	20	0	0	0	0	Krishnapur	1217
KALYANI	b	0	60	0	0	0	0	Raghunathpur (P)	1218
KALYANI	b	0	32	0	0	0	0	Dogachhia (P)	1219
KALYANI	b	0	10	0	0	0	0	Kata Belia	1220
KALYANI	b	0	4.7	0	0	0	0	Basantapur	1221
KALYANI	b	0	40	0	0	0	0	Ghora Gachha	1222
KALYANI	b	0	12	0	0	0	2	Teli Gachha	1223
KALYANI	b	0	78.2	0	0	0	4	Char Jajira	1224
KALYANI	b	0	16.3	0	0	0	0	Char Modhusudanpur	1225
		0	0	0	5113.2	0	0	0	876.7 : Block T O T A L

Land Use												
Area under different types of land use (in hectares rounded up to one decimal place)							Area irrigated by source (in hectare).					
Serial Number	Name of Village	Fallow lands other than current fallows	Current Fallows	Net Area Sown	Total Irrigated Land Area	Total Un-irrigated Land Area	Canals (C)	Wells/Tube-wells(W/TW)	Tanks/Lakes(T/L)	Water Falls(WF)	Others(O)	
1	2	110	111	112	113	114	115	116	117	118	119	
1205	Dumurdaha Char	0	0	6.1	0	6.1	0	0	0	0	0	
1206	Raninagar Char	0	0	0	0	0	0	0	0	0	0	
1207	Naosari Char	0	0	0	0	0	0	0	0	0	0	
1208	Char Raghunathpur	0	0	0	0	0	0	0	0	0	0	
1209	Muratipur (P)	0	0	90.2	36	54.2	5	0	0	0	31	
1210	Birpara (P)	0	0	222	107.7	114.3	0	0	0	0	107.7	
1211	Char Jadubati (P)	0	0	144.4	70	74.4	40.3	0	0	0	29.7	
1212	Majher Char (P)	0	0	225	110.7	114.4	0	0	0	0	110.7	
1213	Char Nandan Bati	0	0	2.2	2.2	0	0	0	0	0	2.2	
1214	Char Kancharapara (P)	0	0	46.7	40	6.7	0	0	0	0	40	
1215	Chand Mari (P)	0	0	220.3	35.1	185.2	15	0	0	0	20	
1216	Jaydebbati (P)	0	0	15	15	0	0	15	0	0	0	
1217	Krishnapur	0	0	40.7	40.7	0	0	40.7	0	0	0	
1218	Raghunathpur (P)	0	0	30	30	0	0	30	0	0	0	
1219	Dogachhia (P)	0	0	234.6	234.6	0	0	234.6	0	0	0	
1220	Kata Belia	0	0	60.4	60.4	0	0	60.4	0	0	0	
1221	Basantapur	0	0	40	40	0	0	40	0	0	0	
1222	Ghora Gachha	0	0	140.1	140.1	0	0	140.1	0	0	0	
1223	Teli Gachha	0	0	63.5	63.5	0	50	13.5	0	0	0	
1224	Char Jajira	0	0	95	26.7	68.3	15.4	0	0	0	11.2	
1225	Char Modhusudanpur	0	0	42	42	0	0	0	0	0	42	
Block T O T A L :		0	0	20177	15583	4594.9	944.6	9728.1	143.3	6		

Name of three most important commodities manufactured			Name of Village	Serial Number
First	Second	Third		
120	121	122	2	1
			Dumurdaha Char	1205
			Raninagar Char	1206
			Naosari Char	1207
			Char Raghunathpur	1208
			Muratipur (P)	1209
			Birpara (P)	1210
			Char Jadubati (P)	1211
			Majher Char (P)	1212
			Char Nandan Bati	1213
			Char Kancharapara (P)	1214
			Chand Mari (P)	1215
			Jaydebbati (P)	1216
			Krishnapur	1217
			Raghunathpur (P)	1218
			Dogachhia (P)	1219
			Kata Belia	1220
			Basantapur	1221
			Ghora Gachha	1222
			Teli Gachha	1223
			Char Jajira	1224
			Char Modhusudanpur	1225
			: Block T O T A L	

INDIA
WEST BENGAL
C. D. BLOCK HARINGHATA
DISTRICT NADIA

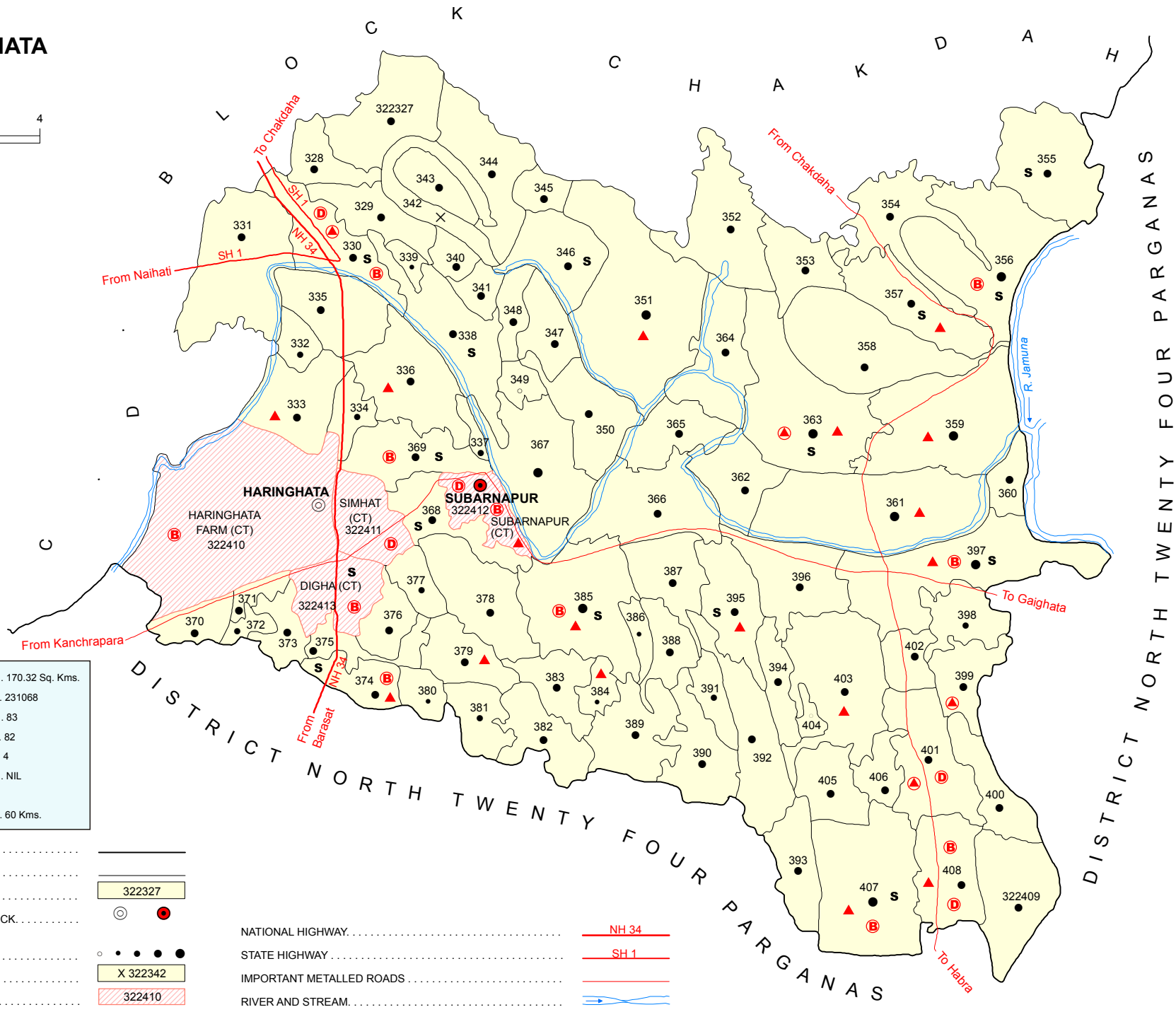


- HIGH SCHOOL / INTER COLLEGE . **S**
- BANK **(B)**
- DISPENSARY **(D)**
- PRIMARY HEALTH CENTRE **(▲)**
- OTHER MEDICAL SERVICES **(▲)**

TOTAL AREA OF THE C. D. BLOCK	170.32 Sq. Kms.
TOTAL POPULATION OF THE C. D. BLOCK	231068
TOTAL NUMBER OF VILLAGES	83
TOTAL NUMBER OF INHABITED VILLAGES	82
TOTAL NUMBER OF CENSUS TOWNS	4
TOTAL NUMBER OF STATUTORY TOWNS	NIL
DISTANCE FROM DISTRICT HEADQUARTERS TO C. D. BLOCK HEADQUARTERS (APPROX.)	60 Kms.

- BOUNDARY, DISTRICT
- .. C. D. BLOCK
- .. VILLAGE WITH MDDS CODE
- HEADQUARTERS : POLICE STATION, C. D. BLOCK
- POPULATION SIZE OF VILLAGES : BELOW 200,
200-499, 500-999, 1000-4999, 5000 & ABOVE
- UNINHABITED VILLAGE WITH MDDS CODE
- CENSUS TOWN WITH MDDS CODE

- NATIONAL HIGHWAY
- STATE HIGHWAY
- IMPORTANT METALLED ROADS
- RIVER AND STREAM



Alphabetical List of Villages

Name of the CD Block : Haringhata

CD Block Code (2011) : 0162

Sl. No.	Name of the Village	PLCN 2001	MDDS PLCN 2011
1	2	3	4
1	Ayespur	01608600	322335
2	Bahir Sonakhali	01609200	322341
3	Baikara	01614600	322392
4	Baksha	01607800	322327
5	Baliadanga	01614200	322388
6	Balindi	01608400	322333
7	Bamanpara	01614300	322389
8	Bamunbaria	01611600	322365
9	Bansbana	01613700	322383
10	Barasat	01615000	322396
11	Baruni	01614500	322391
12	Basantapur	01609800	322347
13	Behara	01613200	322378
14	Bhabanipur	01613500	322381
15	Bhandarkona	01616000	322406
16	Bijra	01609500	322344
17	Birohi	01608100	322330
18	Chak Bhandarkona	01615800	322404
19	Chak Birahi	01609000	322339
20	Chanda	01616300	322409
21	Chandirampur	01608200	322331
22	Dakshin Brahmapur	01613400	322380
23	Dakshin Datta Para	01614100	322387
24	Dakshin Rajapur	01608800	322337
25	Darap Pur	01609100	322340
26	Dasbaria	01615300	322399
27	Dasdia	01611700	322366
28	Dhopagachi	01613800	322384
29	Dighalgram	01616100	322407
30	Fatepur	01613900	322385
31	Ganguria	01612100	322369
32	Garagohalia	01614000	322386
33	Goaldob	01615700	322403
34	Hapania	01615600	322402
35	Hari Puknaria	01614900	322395
36	Hatikanda	01612300	322370
37	Hazra Pota	01610400	322353
38	Hazrabelia	01609900	322348
39	Jaguli	01612700	322374
40	Jalkar Bhomra	01610900	322358

Alphabetical List of Villages

Name of the CD Block : Haringhata

CD Block Code (2011) : 0162

Sl. No.	Name of the Village	PLCN 2001	MDDS PLCN 2011
1	2	3	4
41	Jalkar Magra	01609300	322342
42	Jalkarampur	01611300	322362
43	Jhikra	01616200	322408
44	Kapileshwar	01612800	322375
45	Kathdanga	01611400	322363
46	Khalsi	01610500	322354
47	Khodra Manpur	01612600	322373
48	Kurambelia	01610100	322350
49	Loupala	01612000	322368
50	Madhpur	01611500	322364
51	Mali Danga	01614400	322390
52	Malpara	01614800	322394
53	Manpur	01612400	322371
54	Mitrapur	01610300	322352
55	Mobarakpur	01613100	322377
56	Mollabalia	01611800	322367
57	Muragachha	01608500	322334
58	Narayanpur	01608700	322336
59	Nischintapur	01610000	322349
60	Panchkahania	01613300	322379
61	Panchpota	01608300	322332
62	Panchpukuria	01607900	322328
63	Panpur	01609700	322346
64	Par Majdia	01609400	322343
65	Parulia	01614700	322393
66	Paschim Satbaria	01609600	322345
67	Purba Satbaria	01611100	322360
68	Rustam Nagar	01610600	322355
69	Santoshpur	01613000	322376
70	Sat Simulia	01610800	322357
71	Satyapole	01613600	322382
72	Sekandarpur	01611200	322361
73	Simul Pukharia	01615200	322398
74	Singa	01615500	322401
75	Sirajanpara	01612500	322372
76	Sonakhali	01608000	322329
77	Sonakur	01615400	322400
78	Subuddipur	01611000	322359
79	Thansara	01615900	322405
80	Ukrah	01615100	322397

Alphabetical List of Villages

Name of the CD Block : Haringhata

CD Block Code (2011) : 0162

Sl. No.	Name of the Village	PLCN 2001	MDDS PLCN 2011
1	2	3	4
81	Uttar Brahma Pur	01610700	322356
82	Uttar Datta Para	01610200	322351
83	Uttar Rajapur	01608900	322338

Census of India 2011
Amenities and Land use

Serial Number	Name of Village	Location code no.	Total area of the village (in hectares rounded up to one decimal place)	Total population (2011 census)	Number of households (2011 census)	Number of educational amenities available in village , the distance range code viz; a for 0-5 kms, b for 5-10 kms, c for 10+ kms of nearest place where facility is available							
						Pre-Primary school (PP)	Primary school (P)	Middle school (M)	Secondary School (S)	Senior Secondary school (SS)	Degree college of arts science & commerce (ASC)	Engineering college(EC)	Medical college (MC)
1	2	3	4	5	6	7	8	9	10	11	12	13	14

Name of District:-Nadia

Name of CD Block:-Haringhata

1226	Baksha	322327	254.1	2905	632	2	2	1					
1227	Panchpukuria	322328	107	1631	364	a							
1228	Sonakhali	322329	146.1	2528	551	1	1	a	a	a	b	c	c
1229	Birohi	322330	220.9	3721	859	2	1	1	1	1			
1230	Chandirampur	322331	402.6	4740	1044	2	2	a	a	a	b	c	c
1231	Panchpota	322332	62.3	842	193	1	1	a	a	a	b	c	c
1232	Balindi	322333	212.1	3640	887	1	1	a	a	a	b	b	b
1233	Muragachha	322334	66.4	804	188	1	1	a	a	a	b	b	b
1234	Ayespur	322335	223.2	3433	731	1	1	a	a	a	b	c	c
1235	Narayanpur	322336	272.6	4548	1055	1	1	a	a	a	a	c	c
1236	Dakshin Rajapur	322337	24.2	583	138	1	1	a	a	a	a	c	c
1237	Uttar Rajapur	322338	251.4	2586	636	1	1	1	1	a	a	c	c
1238	Chak Birahi	322339	35.7	269	57	1	1	a	a	a	a	c	c
1239	Darap Pur	322340	54.6	1793	383	1	1	a	a	a	b	c	c
1240	Bahir Sonakhali	322341	57.6	1152	264	1	1	a	a	a	a	c	c
1241	Jalkar Magra	322342	150.1	0	0								
1242	Par Majdia	322343	105.8	1231	274	1	1	a	a	a	b	c	c
1243	Bijra	322344	252.2	2179	511	2	2	a	a	b	b	c	c
1244	Paschim Satbaria	322345	60.1	1215	266	1	1	a	a	b	a	c	c
1245	Panpur	322346	191.8	2416	541	2	1	1	1	b	b	c	c
1246	Basantapur	322347	131.3	1301	278	1	1	a	a	a	a	c	c
1247	Hazrabelia	322348	72.4	1416	314	1	1	a	a	a	a	c	c
1248	Nischintapur	322349	48.6	149	34	1	1	a	a	a	a	c	c
1249	Kurambelia	322350	206.7	2616	619	1	1	1	b	a	a	c	c
1250	Uttar Datta Para	322351	626.4	5430	1167	3	3	a	a	a	a	c	c
1251	Mitrapur	322352	298	3048	707	2	2	b	b	b	b	c	c
1252	Hazra Pota	322353	144.6	1166	263	1	1	a	a	a	b	c	c
1253	Khalsi	322354	230.1	1620	362	1	1	a	a	a	b	c	c
1254	Rustam Nagar	322355	303.7	2389	573	2	2	1	1	a	b	c	c
1255	Uttar Brahma Pur	322356	416.4	5371	1269	6	5	1	1	1	b	c	c
1256	Sat Simulia	322357	235	3091	727	2	1	1	1	a	b	c	c
1257	Jalkar Bhomra	322358	368.5	2676	606	1	1	a	a	a	c	c	c
1258	Subuddipur	322359	445.8	6051	1386	3	3	a	a	a	b	c	c
1259	Purba Satbaria	322360	107.6	1159	285	1	1	a	a	a	b	c	c
1260	Sekandarpur	322361	486.4	7917	1951	3	3	a	a	a	b	c	c
1261	Jalkarampur	322362	201.9	2244	519	1	1	a	a	a	b	c	c
1262	Kathdanga	322363	431.8	7417	1723	5	4	1	1	1	c	c	c
1263	Madhpur	322364	231.8	2341	535	2	2	a	a	a	b	c	c
1264	Bamunbaria	322365	141.6	1449	352	1	1	a	a	a	b	c	c
1265	Dasdia	322366	284.5	3434	795	1	1	a	a	a	a	c	c
1266	Mollabalia	322367	367.7	5889	1346	4	4	a	a	a	a	c	c
1267	Loupala	322368	143.6	1985	469	2	1	2	1	1	a	c	c
1268	Ganguria	322369	214.1	4291	1048	3	2	1	1	1	a	c	c

- Village Directory

(As in 2009)

le. (If not available within the < 5 Kms, b for 5-10 Kms and c facility is available is given).															Number of Medical Amenities available. (If not available within the village , the distance range code viz; a for < 5 Kms, b for 5-10 Kms and c for 10+ kms of nearest place where facility is available is given).															Name of Village	Serial Number
Management institute (MI)	Polytechnic (Pt)	Vocational training school /ITI	Non-formal training centre (NFTC)	Special school for disabled (SSD)	Others (specify)	Community health centre (CHC)	Primary health centre (PHC)	Primary health sub centre (PHS)	Maternity and child welfare centre (MCW)	T.B. clinic (TBC)	Hospital-allopathic (HA)	Hospital-alternative medicine (HO)	Dispensary (D)	Veterinary hospital (VH)	Mobile health clinic (MHC)	Family welfare centre (FWC)															
15	16	17	18	19	20	21	22	23	24	25	26	27	28	29	30	31	2	1													

Location CodeNo:-336

Location CodeNo:-0162

					1												Baksha	1226
						a	a	c	c	a	a	a	a		b		Panchpukuria	1227
c	c	c	b		1	a	a	c	c	b	b	a	a	a	b		Sonakhali	1228
						1	a	c	c	a		1	1	1	a		Birohi	1229
c	c		b		1	a	a	c	c	b	c	b	c		b		Chandirampur	1230
c	c	c	a			a	a	c	c	a	a	a	c		a		Panchpota	1231
a	c	b	a			a	a	1	b	c	a	a	a		a		Balindi	1232
	1	c	b	a		a	a	a	a	c	a	a	a	b	a		Muragachha	1233
c	c	c	a		1	1	a	a	c	c	a	a	a	c		a	Ayespur	1234
b	c	c			1	b	a	1	b	c	b	b	b	a		a	Narayanpur	1235
a	c	c				b	a	a	b	c	b	b	b	a		a	Dakshin Rajapur	1236
b	c	c				a	a	a	b	c	b	b	b		b		Uttar Rajapur	1237
a	c	c				b	a	a	b	c	b	b	b	a		a	Chak Birahi	1238
b	c	c				b	a	a	b	c	b	b	b	a		a	Darap Pur	1239
b	c	c				b	a	a	b	c	b	b	b		a		Bahir Sonakhali	1240
																	Jalkar Magra	1241
b	c	c				b	b	a	b	c	b	b	b	b	b		Par Majdia	1242
b	c	c				b	a	b	b	c	b	b	b	a		a	Bijra	1243
b	c	c				b	b	a	b	c	b	b	b	b		a	Paschim Satbaria	1244
b	c	c	b			a	b	a	b	c	b	b	b	c		b	Panpur	1245
b	c	c	b			a	b	a	b	c	b	b	b	b		b	Basantapur	1246
b	c	c				b	b	a	b	c	b	b	b	a		a	Hazrabelia	1247
b	c	c	c			b	b	a	b	c	b	b	b	a		a	Nischintapur	1248
b	c	c	b			a	b	a	b	c	b	b	b	a		b	Kurambelia	1249
b	c	c				b	b	1	b	b	b	b	b	a	b	b	Uttar Datta Para	1250
c	c	c	c			b	b	b	b	c	c	c	c	b		b	Mitrapur	1251
c	c	c	c			b	b	a	c	c	c	c	b	c		c	Hazra Pota	1252
c	c	c				b	b	a	c	c	c	c	b	c		c	Khalsi	1253
c	c	c	c			b	b	a	c	c	c	c	b	c		c	Rustam Nagar	1254
c	c	c	c		1	a	a	a	c	c	c	c	a	c		c	Uttar Brahma Pur	1255
c	c	c	c		1			1	c	c	c	c	b	c		c	Sat Simulia	1256
c	c	c	c		1	a	a	a	c	c	c	c	c		c		Jalkar Bhomra	1257
c	c	c	c		1	a	a	1	c	c	c	c	a	c		c	Subuddipur	1258
c	c	c	c		1	a	a	a	c	c	c	c	c	c		c	Purba Satbaria	1259
c	c	c	c		2	a	a	1	c	c	c	c	c	c		c	Sekandarpur	1260
c	c	c	b			a	a	a	a	c	b	b	a	a			Jalkarampur	1261
c	c	c	c		1		1	1	c	c	c	c	c	c		c	Kathdanga	1262
b	c	c				b	a	a	b	c	b	b	b	a		a	Madhpur	1263
b	c	c	b	1		b	b	a	b	c	b	b	b	a		b	Bamunbaria	1264
b	c	c	b		1	1	b	a	b	c	b	b	b	c			Dasdia	1265
b	c	c			1	b	b	a	b	c	b	b	b	a		a	Mollabalia	1266
a	c	c	a			a	a	a	a	c	a	a	a	a		a	Loupala	1267
b	c	c	a		1	a	b	a	a	c	a	a	a	b		a	Ganguria	1268

Serial Number	Name of Village	Number of Non-Government Medical Amenities available.							Availability of drinking water - Yes / No							
		Charitable non Govt. hospital/Nursing home.	Medical practitioner with MBBS Degree	Medical practitioner with other degree	Medical practitioner with no degree	Traditional practitioner and faith healer.	Medicine Shop	Others	Tap water (Treated/Untreated)	Well water (Covered / Uncovered well)	Hand Pump	Tube wells / Bore well	Spring	River / Canal	Tank / Pond / Lake	Others
1	2	32	33	34	35	36	37	38	39	40	41	42	43	44	45	46

1226	Baksha	0	0	0	0	0	0	0	0	Yes	No	Yes	Yes	No	No	Yes	No
1227	Panchpukuria	0	0	0	0	0	0	0	0	Yes	No	Yes	Yes	No	No	Yes	No
1228	Sonakhali	0	0	0	0	0	0	0	0	Yes	No	Yes	Yes	No	No	Yes	No
1229	Birohi	0	6	0	0	0	8	0	0	Yes	No	Yes	Yes	No	No	Yes	No
1230	Chandirampur	0	0	0	0	0	2	0	0	Yes	No	Yes	Yes	No	No	Yes	No
1231	Panchpota	0	0	0	0	0	0	0	0	Yes	No	Yes	Yes	No	No	No	No
1232	Balindi	0	0	0	4	0	3	0	0	No	No	Yes	Yes	No	No	No	No
1233	Muragachha	1	0	0	0	0	1	0	0	No	No	Yes	Yes	No	No	No	No
1234	Ayespur	0	0	0	0	0	2	0	0	Yes	No	Yes	Yes	No	No	No	No
1235	Narayanpur	0	1	0	5	0	0	0	0	Yes	No	Yes	Yes	No	No	No	No
1236	Dakshin Rajapur	0	0	0	0	0	0	0	0	No	No	Yes	No	No	Yes	No	No
1237	Uttar Rajapur	0	0	0	0	0	0	0	0	No	No	Yes	Yes	No	No	No	No
1238	Chak Birahi	0	0	0	0	0	0	0	0	No	No	Yes	No	No	No	No	No
1239	Darap Pur	0	0	0	1	0	0	0	0	No	No	Yes	Yes	No	No	No	No
1240	Bahir Sonakhali	0	0	1	0	0	0	0	0	No	No	Yes	Yes	No	No	No	No
1241	Jalkar Magra																
1242	Par Majdia	0	0	0	0	0	0	0	0	No	No	Yes	Yes	No	No	Yes	No
1243	Bijra	0	0	0	0	0	0	0	0	No	No	Yes	Yes	No	No	No	No
1244	Paschim Satbaria	0	0	0	0	0	0	0	0	No	No	Yes	No	No	No	No	No
1245	Panpur	0	4	0	0	0	0	0	0	No	No	Yes	Yes	No	Yes	No	No
1246	Basantapur	0	0	0	4	0	4	0	0	No	No	Yes	Yes	No	Yes	Yes	No
1247	Hazrabelia	0	0	0	0	0	0	0	0	No	No	Yes	No	No	No	No	No
1248	Nischintapur	0	0	0	0	0	0	0	0	No	No	No	Yes	No	No	Yes	No
1249	Kurambelia	0	0	2	0	0	0	0	0	No	No	No	Yes	No	No	Yes	No
1250	Uttar Datta Para	0	0	1	2	0	2	0	0	No	No	Yes	Yes	No	No	Yes	No
1251	Mitrapur	0	0	0	3	0	0	0	0	No	No	Yes	Yes	No	No	Yes	No
1252	Hazra Pota	0	0	0	0	0	0	0	0	No	No	Yes	Yes	No	No	No	No
1253	Khalsi	0	0	0	0	0	0	0	0	No	No	Yes	Yes	No	No	No	No
1254	Rustam Nagar	0	0	0	2	0	0	0	0	No	No	Yes	Yes	No	No	No	No
1255	Uttar Brahma Pur	0	10	0	0	0	8	0	0	No	No	Yes	Yes	No	No	No	No
1256	Sat Simulia	0	0	0	0	0	0	0	0	No	Yes	Yes	No	No	No	No	No
1257	Jalkar Bhomra	0	0	0	0	0	0	0	0	No	No	Yes	Yes	No	No	Yes	No
1258	Subuddipur	0	0	0	0	0	0	0	0	No	No	Yes	Yes	No	No	No	No
1259	Purba Satbaria	0	0	0	0	0	0	0	0	No	No	Yes	Yes	No	No	No	No
1260	Sekandarpur	0	0	0	0	0	0	0	0	No	No	Yes	Yes	No	No	No	No
1261	Jalkarapur	0	0	2	2	0	0	0	0	No	No	Yes	Yes	No	Yes	No	No
1262	Kathdanga	0	8	0	0	0	5	0	0	No	No	Yes	Yes	No	No	No	No
1263	Madhpur	0	0	0	3	0	0	0	0	No	No	Yes	Yes	No	Yes	Yes	No
1264	Bamunbaria	0	0	0	0	0	0	0	0	No	No	Yes	Yes	No	Yes	Yes	No
1265	Dasdia	0	0	0	0	0	0	0	0	No	No	Yes	Yes	No	No	Yes	No
1266	Mollabalia	0	2	3	0	0	3	0	0	No	No	Yes	No	No	Yes	Yes	No
1267	Loupala	0	1	0	0	0	2	0	0	Yes	No	Yes	Yes	No	No	No	No
1268	Ganguria	0	2	0	0	0	2	0	0	Yes	No	Yes	Yes	No	Yes	No	No

Availability of toilet & others Yes / No				Communication and transport facilities (If amenities available code -Yes is given except for Village Pin Code ,If not available within the village , the distance range code viz; a for < 5 Kms, b for 5-10 Kms and c for 10+ kms of nearest place where facility is available is given).								
Community toilet including bath.	Community toilet excluding bath.	Rural sanitary mart or sanitary hardware outlet available near the village.	Community bio- gas or recycle of waste for productive use.	Post office(PO)	Sub post office (SPO)	Post & Telegraph office (P&TO)	Village Pin Code	Telephones (Land lines)	Public call office (PCO)	Mobile phone coverage	Name of Village	Serial Number
47	48	49	50	51	52	53	54	55	56	57	2	1

No	No	No	No	c	a	a	741245	Yes	Yes	Yes	Baksha	1226
No	No	No	No	c	a	c	741245	Yes	b	Yes	Panchpukuria	1227
No	No	No	No	c	a	c	741249	Yes	Yes	Yes	Sonakhali	1228
No	No	Yes	No	c	Yes	c	741245	Yes	Yes	Yes	Birohi	1229
No	No	No	No	c	a	b	741245	Yes	Yes	Yes	Chandirampur	1230
No	No	No	No	c	a	c	741245	Yes	a	Yes	Panchpota	1231
No	No	No	No	b	a	b	741246	Yes	Yes	Yes	Balindi	1232
No	No	No	No	b	a	b	741502	Yes	a	Yes	Muragachha	1233
No	No	No	No	c	a	c	741249	Yes	Yes	Yes	Ayespur	1234
No	No	Yes	No	c	Yes	c	741249	Yes	a	Yes	Narayanpur	1235
No	No	Yes	No	c	a	c	741249	Yes	a	Yes	Dakshin Rajapur	1236
No	No	No	No	c	a	c	741249	Yes	a	Yes	Uttar Rajapur	1237
No	No	Yes	No	c	a	c	741249	Yes	a	Yes	Chak Birahi	1238
No	No	Yes	No	c	a	c	741223	a	Yes	a	Darap Pur	1239
No	No	Yes	No	c	a	c	741249	Yes	a	Yes	Bahir Sonakhali	1240
											Jalkar Magra	1241
No	No	No	No	c	b	c	741502	a	Yes	b	Par Majdia	1242
No	No	Yes	No	c	a	c	741249	Yes	b	Yes	Bijra	1243
No	No	Yes	No	c	a	c	741249	Yes	a	Yes	Paschim Satbaria	1244
No	No	Yes	No	c	Yes	c	741249	Yes	Yes	a	Panpur	1245
No	No	Yes	No		a	c	741249	Yes	Yes	Yes	Basantapur	1246
No	No	Yes	No	c	a	c	741222	Yes	Yes	Yes	Hazrabelia	1247
No	No	Yes	No	c	a	c	741249	Yes	a	Yes	Nischintapur	1248
No	No	Yes	No	c	a	c	741257	Yes	Yes	Yes	Kurambelia	1249
No	No	Yes	No	c	a	c	741249	Yes	Yes	Yes	Uttar Datta Para	1250
No	No	No	No	c	b	c	741257	Yes	b	Yes	Mitrapur	1251
No	No	No	No	c	b	c	741257	Yes	a	Yes	Hazra Pota	1252
No	No	No	No	c	b	c		a	Yes	a	Khalsi	1253
No	No	No	No	c	b	c	741257	Yes	a	Yes	Rustam Nagar	1254
No	No	Yes	No	c	Yes	c	741257	Yes	Yes	Yes	Uttar Brahma Pur	1255
No	No	No	No	c	a	c	741257	Yes	Yes	Yes	Sat Simulia	1256
No	No	No	No	c	a	c	741257	Yes	a	Yes	Jalkar Bhomra	1257
No	No	Yes	No	c	a	c	741257	Yes	a	Yes	Subuddipur	1258
No	No	No	No	c	a	c	741257	Yes	a	Yes	Purba Satbaria	1259
No	No	No	No	c	Yes	c	741257	Yes	Yes	Yes	Sekandarpur	1260
No	No	Yes	No	c	a	c	741257	Yes	Yes	Yes	Jalkarapur	1261
No	No	Yes	No	c	Yes	c	741257	Yes	Yes	Yes	Kathdanga	1262
No	No	Yes	No	c	a	c	741257	Yes	a	Yes	Madhpur	1263
No	No	Yes	No	c	b	c	741249	Yes	a	Yes	Bamunbaria	1264
No	No	No	No	c	a	c	741257	Yes	a	Yes	Dasdia	1265
No	No	Yes	No	c	Yes	c	741249	Yes	Yes	Yes	Mollabalia	1266
No	No	No	No	c	a	c	741249	Yes	Yes	Yes	Loupala	1267
No	No	No	No	c	a	c	741249	Yes	Yes	Yes	Ganguria	1268

Communication and transport facilities (If amenities available code -Yes is given except for Village Pin Code ,If not available within the village , the distance range code viz; a for < 5 Kms, b for 5-10 Kms and c for 10+ kms of nearest place where facility is available is given).													Village connected to highway (If amenities available code viz; a for < 5 Kms, b for 5-10 Kms and c for 10+ kms of nearest place where facility is available is given).			
Serial Number	Name of Village	Internet cafes/ Common service centre (CSC)	Private courier facility	Bus service (Public & Private)	Railway stations	Auto/Modified Autos	Taxis and Vans	Tractors	Cycle-pulled rickshaws(Manual & Machine driven)	Carts driven by animals	Sea /River ferry service	Connected to national highway(NH)	Connected to state highway(SH)	Connected to major district road (MDR)	Connected to others district road	Pucca roads
1	2	58	59	60	61	62	63	64	65	66	67	68	69	70	71	72

1226	Baksha	a	b	a	b	Yes	Yes	a	Yes	Yes	c	a	a	a	Yes	
1227	Panchpukuria	a	b	a	b	Yes	Yes	a	Yes	Yes	c	a	a	a	Yes	
1228	Sonakhali	a	b	a	b	Yes	Yes	a	Yes	Yes	c	a	a	a	Yes	
1229	Birohi	Yes	c	Yes	b	Yes	Yes	Yes	Yes	Yes	c	Yes	Yes	Yes	Yes	
1230	Chandirampur	a	b	a	b	Yes	Yes	Yes	Yes	Yes	b	a	Yes	a	Yes	Yes
1231	Panchpota	a	b	a	b	Yes	Yes	a	Yes	Yes	c	a	a	a	Yes	a
1232	Balindi	a	b	Yes	b	Yes	Yes	Yes	Yes	Yes	c	a	a	a	a	Yes
1233	Muragachha	a	b	Yes	b	Yes	Yes	Yes	Yes	Yes	c	Yes	a	a	a	a
1234	Ayespur	a	c	Yes	b	Yes	Yes	Yes	Yes	Yes	c	Yes			Yes	Yes
1235	Narayanpur	a	c	a	c	Yes	Yes	Yes	Yes	Yes	c	Yes	a		Yes	Yes
1236	Dakshin Rajapur	a	c	a	c	a	Yes	a	Yes	Yes	c	a	a	a	a	Yes
1237	Uttar Rajapur	a	c	a	c	a	Yes	Yes	Yes	Yes	c	b	a		Yes	Yes
1238	Chak Birahi	a	c	a	c	a	Yes	a	Yes	Yes	c	a	a	a	a	a
1239	Darap Pur	c	a	a	c	a	Yes	Yes	Yes	Yes	c	a	a		Yes	Yes
1240	Bahir Sonakhali	a	c	a	c	a	Yes	Yes	Yes	Yes	b	b	a	a	a	Yes
1241	Jalkar Magra															
1242	Par Majdia	c	a	a	c	a	Yes	Yes	Yes	Yes	b	a	a	a	a	a
1243	Bijra	a	c	b	c	Yes	Yes	Yes	Yes	Yes	b	b	b		Yes	Yes
1244	Paschim Satbaria	a	c	a	c	a	Yes	a	Yes	Yes	b	b	a	a	a	a
1245	Panpur	c	b	a	Yes	b	Yes	Yes	Yes	Yes	Yes	b	a		Yes	Yes
1246	Basantapur	a	c	a	c	Yes	Yes	Yes	Yes	Yes	b	b	a		Yes	Yes
1247	Hazrabelia	a	c	a	c	a	Yes	Yes	Yes	Yes	a	b	a	a	a	a
1248	Nischantapur	a	c	a	c	a	Yes	Yes	Yes	Yes	a	b	a	a	a	a
1249	Kurambelia	a	c	a	c	Yes	Yes	Yes	Yes	Yes	a	b	a		Yes	Yes
1250	Uttar Datta Para	Yes	c	a	c	Yes	Yes	Yes	Yes	Yes	b	b	a		Yes	Yes
1251	Mitrapur	b	c	b	c	b	Yes	a	a	Yes	b	c	b		Yes	Yes
1252	Hazra Pota	a	c	a	c	Yes	Yes	Yes	Yes	Yes	c	c	a	a	a	Yes
1253	Khalsi	c	c	Yes	Yes	c	Yes	Yes	Yes	Yes	c	c			c	Yes
1254	Rustam Nagar	a	c	a	c	Yes	Yes	Yes	Yes	Yes	c	c	a		a	Yes
1255	Uttar Brahma Pur	Yes	c	Yes	c	Yes	Yes	Yes	Yes	Yes	c	c			Yes	Yes
1256	Sat Simulia	a	c	Yes	c	Yes	Yes	Yes	Yes	Yes	c	c			b	Yes
1257	Jalkar Bhomra	a	c	a	c	Yes	Yes	Yes	Yes	Yes	c	c	a		Yes	Yes
1258	Subuddipur	a	c	Yes	c	Yes	Yes	Yes	Yes	Yes	c	c			a	Yes
1259	Purba Satbaria	a	c	a	c	a	Yes	Yes	Yes	Yes	b	c	a	a	Yes	Yes
1260	Sekandarpur	b	c	Yes	c	Yes	Yes	Yes	Yes	Yes	b	c			Yes	Yes
1261	Jalkarampur	b	c	a	c	Yes	Yes	Yes	Yes	Yes	b	b	a	a	a	Yes
1262	Kathdanga	b	c	Yes	c	Yes	Yes	Yes	Yes	Yes	a	c			Yes	Yes
1263	Madhpur	a	c	a	c	Yes	Yes	Yes	Yes	Yes	a	b	a		Yes	Yes
1264	Bamunbaria	a	c	a	c	a	Yes	Yes	Yes	Yes	a	b	a		Yes	Yes
1265	Dasdia	b	c	a	c	a	Yes	Yes	Yes	Yes	b	b	a	Yes	a	a
1266	Mollabalia	Yes	c	a	c	Yes	Yes	Yes	Yes	Yes	c	a	a		Yes	Yes
1267	Loupala	a	a	Yes	c	a	Yes	Yes	Yes	a	c	a		Yes	Yes	Yes
1268	Ganguria	Yes	c	Yes	c	Yes	Yes	Yes	Yes		c	a			Yes	Yes

ys,village roads, banks & credit societies
 - Yes is given, If not available within the
 code viz; a for < 5 Kms, b for 5-10 Kms
 place where facility is available is given).

Availability of miscellaneous facilities (If amenities available code -Yes is given, If not
 available within the village , the distance range code viz; a for < 5 Kms, b for 5-10 Kms
 and c for 10+ kms of nearest place where facility is available is given).

Kutchcha roads	Water bounded macadam(WBM) roads	Navigable waterway (river/canal)(NW)	Footpaths (FP)	Commercial & Co-operative Banks	ATM	Agricultural Credit Societies	Self-Help Group (SHG)	Public distribution system (PDS) shop	Mandis / Regular market	Weekly Haat	Agricultural marketing society	Integrated Child Development Scheme (Nutritional Centres)	Anganwadi Centre (Nutritional Centres)	Others (Nutritional Centres)	Name of Village	Serial Numbr
73	74	75	76	77	78	79	80	81	82	83	84	85	86	87	2	1

Yes	Yes	Yes	Yes	a	b	c	Yes	Yes	c	a	a	Yes	Yes	Yes	Baksha	1226
Yes	Yes		Yes	a	b	c	Yes	Yes	b	Yes	Yes	Yes	Yes	Yes	Panchpukuria	1227
Yes	Yes	Yes	Yes			c	Yes	Yes	c	Yes	Yes	Yes	Yes	Yes	Sonakhali	1228
Yes	Yes	Yes	Yes	Yes	a	Yes	Yes	Yes	Yes	Yes	Yes	Yes	Yes	Yes	Birohi	1229
Yes	Yes	Yes	Yes	a	b	c	Yes	Yes	c	a	a	Yes	Yes	Yes	Chandirampur	1230
Yes	Yes	Yes	Yes	a	b	c	Yes	Yes	b	Yes	Yes	Yes	Yes	Yes	Panchpota	1231
Yes	Yes	a	Yes	a	a	c	Yes	Yes	Yes	Yes	Yes	Yes	Yes	Yes	Balindi	1232
Yes	Yes		Yes	a	a	c	Yes	a	c	a	a	Yes	Yes	Yes	Muragachha	1233
Yes	Yes	Yes	Yes	a	a	c	Yes	Yes	Yes	a	a	Yes	Yes	Yes	Ayespur	1234
Yes	Yes		Yes	a	a	c	Yes	Yes	c	a	Yes	Yes	Yes	Yes	Narayanpur	1235
Yes	Yes		Yes	a	a	c	Yes	a	c	a	a	a	a	a	Dakshin Rajapur	1236
Yes	Yes		Yes	a	b	c	Yes	Yes	c	a	Yes	Yes	Yes	Yes	Uttar Rajapur	1237
Yes	Yes		Yes	a	a	c	Yes	a	c	a	a	a	a	Yes	Chak Birahi	1238
Yes	Yes		Yes	a	b	c	Yes	Yes	c	a	Yes	Yes	Yes	Yes	Darap Pur	1239
Yes	Yes		Yes	a	b	c	Yes	a	c	a	Yes	Yes	Yes	Yes	Bahir Sonakhali	1240
															Jalkar Magra	1241
Yes	Yes		Yes	a	b	c	Yes	a	c	a	Yes	Yes	Yes	Yes	Par Majdia	1242
Yes	Yes		Yes	b	b	c	Yes	Yes	c	a	Yes	Yes	Yes	Yes	Bijra	1243
Yes	Yes		Yes	a	b	c	Yes	Yes	c	a	a	Yes	Yes	Yes	Paschim Satbaria	1244
Yes	Yes		Yes	b	b	c	Yes	Yes	b	Yes	Yes	Yes	Yes	Yes	Panpur	1245
Yes	Yes		Yes	a	b	Yes	Yes	Yes	Yes	Yes	Yes	Yes	Yes	Yes	Basantapur	1246
Yes	Yes		Yes	a	b	c	Yes	a	Yes	Yes	a	a	a	Yes	Hazrabelia	1247
Yes	Yes		Yes	a	b	c	Yes	a	c	a	a	Yes	Yes	Yes	Nischintapur	1248
Yes	Yes		Yes	a	b	c	Yes	Yes	c	a	a	Yes	Yes	Yes	Kurambelia	1249
Yes	Yes		Yes	a	b	c	Yes	Yes	Yes	Yes	Yes	Yes	Yes	Yes	Uttar Datta Para	1250
Yes	Yes		Yes	b	c	b	Yes	Yes	c	b	Yes	Yes	Yes	Yes	Mitrapur	1251
Yes	Yes		Yes	a	b	b	Yes	a	c	a	a	Yes	Yes	Yes	Hazra Pota	1252
Yes	Yes		Yes	a	b	b	Yes	a	Yes	Yes	a	Yes	Yes	Yes	Khalsi	1253
Yes	Yes		Yes	a	b	c	Yes	a	c	a	a	Yes	Yes	Yes	Rustam Nagar	1254
Yes	Yes		Yes	Yes	Yes	b	Yes	Yes	Yes	Yes	Yes	Yes	Yes	Yes	Uttar Brahma Pur	1255
Yes	Yes		Yes	a	a	b	Yes	a	c	a	a	Yes	Yes	Yes	Sat Simulia	1256
Yes	Yes		Yes	a	a	c	Yes	a	c	a	a	Yes	Yes	Yes	Jalkar Bhomra	1257
Yes	Yes		Yes	a	b	c	Yes	Yes	c	a	a	Yes	Yes	Yes	Subuddipur	1258
Yes	Yes		Yes	a	a	c	Yes	a	c	a	a	Yes	Yes	Yes	Purba Satbaria	1259
Yes	Yes	c	Yes	a	a	Yes	Yes	Yes	Yes	a	a	Yes	Yes	Yes	Sekandarpur	1260
Yes	Yes		Yes	b	b	b	Yes	a	c	a	a	Yes	Yes	Yes	Jalkarampur	1261
Yes	Yes	c	Yes	a	a	Yes	Yes	Yes	Yes	Yes	Yes	Yes	Yes	Yes	Kathdanga	1262
Yes	Yes		Yes	a	b	c	Yes	Yes	c	a	a	Yes	Yes	Yes	Madhpur	1263
Yes	Yes		Yes	a	b	c	Yes	a	c	a	a	Yes	Yes	Yes	Bamunbaria	1264
Yes	Yes		Yes	a	a	c	Yes	Yes	c	a	a	Yes	Yes	Yes	Dasdia	1265
Yes	Yes		Yes	a	b	c	Yes	Yes	Yes	Yes	Yes	Yes	Yes	Yes	Mollabalia	1266
Yes	Yes		Yes	a	a	c	Yes	a	c	a	a	Yes	Yes	Yes	Loupala	1267
Yes	Yes		Yes	Yes	a	c	Yes	Yes	Yes	Yes	a	Yes	Yes	Yes	Ganguria	1268

Availability of miscellaneous facilities (If amenities available code -Yes is given, If not available within the village , the distance range code viz; a for < 5 Kms, b for 5-10 Kms and c for 10+ kms of nearest place where facility is available is given).													Availability of electricity (Yes/No)			
Serial Number	Name of Village	ASHA (Accredited Social Health Activist)	Community centre with/without TV	Sports Field,	Sports Club / Recreation Centre	Cinema / Video Hall	Public Library	Public Reading Room	Newspaper Supply	Assembly Polling station	Birth & Death Registration Office	Power Supply for Domestic Use (ED)	Power Supply for Agricultural Use (EAG)	Power Supply for Commercial Use (EC)	Power Supply for All Uses (EA)	
1	2	88	89	90	91	92	93	94	95	96	97	98	99	100	101	

1226	Baksha	Yes	Yes	a	Yes	Yes	Yes	Yes	Yes	Yes	Yes	Yes	Yes	Yes	Yes
1227	Panchpukuria	Yes	Yes	Yes	Yes	Yes	Yes	Yes	Yes	Yes	Yes	Yes	Yes	Yes	Yes
1228	Sonakhali	Yes	Yes	Yes	Yes	Yes	Yes	Yes	Yes	Yes	Yes	Yes	Yes	Yes	Yes
1229	Birohi	a	Yes	a	b	Yes	Yes	c	Yes	Yes	Yes	Yes	Yes	Yes	Yes
1230	Chandirampur	Yes	Yes	Yes	Yes	a	a	a	Yes	Yes	Yes	Yes	Yes	Yes	Yes
1231	Panchpota	Yes	Yes	Yes	Yes	Yes	Yes	Yes	Yes	Yes	Yes	Yes	Yes	Yes	Yes
1232	Balindi	Yes	Yes	Yes	Yes	Yes	Yes	Yes	Yes	Yes	Yes	Yes	Yes	Yes	Yes
1233	Muragachha	Yes	Yes	Yes	Yes	Yes	Yes	b	Yes	Yes	Yes	Yes	Yes	Yes	Yes
1234	Ayespur	Yes	a	Yes	Yes	b	a	a	Yes	Yes	a	Yes	Yes	Yes	Yes
1235	Narayanpur	Yes	Yes	Yes	Yes	Yes	a	a	Yes	Yes	Yes	Yes	Yes	No	No
1236	Dakshin Rajapur	a	a	a	a	a	a	a	Yes	a	Yes	No	No	No	No
1237	Uttar Rajapur	Yes	Yes	Yes	Yes	a	a	a	Yes	Yes	a	Yes	Yes	No	No
1238	Chak Birahi	Yes	Yes	Yes	Yes	Yes	a	a	Yes	a	a	Yes	Yes	No	No
1239	Darap Pur	Yes	Yes	Yes	Yes	Yes	a	a	Yes	Yes	a	Yes	Yes	No	No
1240	Bahir Sonakhali	Yes	Yes	Yes	Yes	Yes	a	a	Yes	Yes	a	Yes	Yes	No	No
1241	Jalkar Magra														
1242	Par Majdia	Yes	Yes	Yes	Yes	Yes	b	b	Yes	Yes	b	Yes	Yes	No	No
1243	Bijra	Yes	Yes	Yes	Yes	Yes	b	b	Yes	Yes	b	Yes	Yes	No	No
1244	Paschim Satbaria	Yes	Yes	Yes	Yes	Yes	a	a	Yes	Yes	a	Yes	Yes	No	No
1245	Panpur	Yes	a	Yes	Yes	c	b	b	Yes	Yes	a	Yes	Yes	Yes	Yes
1246	Basantapur	Yes	a	a	Yes	c	a	a	Yes	Yes	a	Yes	Yes	Yes	Yes
1247	Hazrabelia	Yes	Yes	a	a	Yes	a	a	Yes	a	a	Yes	Yes	No	No
1248	Nischintapur	Yes	Yes	Yes	Yes	Yes	a	a	Yes	a	a	Yes	Yes	No	No
1249	Kurambelia	Yes	Yes	b	Yes	Yes	Yes	a	a	Yes	Yes	Yes	Yes	Yes	Yes
1250	Uttar Datta Para	Yes	a	a	Yes	Yes	a	a	Yes	Yes	Yes	Yes	Yes	Yes	Yes
1251	Mitrapur	Yes	Yes	Yes	Yes	c	b	b	Yes	Yes	b	Yes	Yes	Yes	Yes
1252	Hazra Pota	Yes	a	a	Yes	a	a	a	Yes	Yes	a	Yes	Yes	Yes	Yes
1253	Khalsi	Yes	a	Yes	Yes	a	a	a	Yes	Yes	a	Yes	Yes	Yes	Yes
1254	Rustam Nagar	Yes	a	a	a	a	a	a	Yes	Yes	a	Yes	Yes	Yes	Yes
1255	Uttar Brahma Pur	Yes	Yes	b	Yes	Yes	Yes	Yes	Yes	Yes	a	Yes	Yes	Yes	Yes
1256	Sat Simulia	Yes	a	Yes	Yes	Yes	Yes	a	Yes	Yes	a	Yes	Yes	Yes	Yes
1257	Jalkar Bhomra	Yes	c	a	Yes	b	a	a	Yes	Yes	a	Yes	Yes	Yes	Yes
1258	Subuddipur	Yes	a	a	Yes	a	a	a	Yes	Yes	Yes	Yes	Yes	Yes	Yes
1259	Purba Satbaria	Yes	a	Yes	Yes	a	a	a	Yes	Yes	a	Yes	Yes	Yes	Yes
1260	Sekandarpur	Yes	Yes	Yes	Yes	b	a	a	Yes	Yes	a	Yes	Yes	Yes	Yes
1261	Jalkarampur	Yes	Yes	a	Yes	Yes	a	a	Yes	Yes	a	Yes	Yes	Yes	Yes
1262	Kathdanga	Yes	Yes	Yes	Yes	b	a	a	Yes	Yes	Yes	Yes	Yes	Yes	Yes
1263	Madhpur	Yes	Yes	Yes	Yes	b	a	a	Yes	Yes	a	Yes	Yes	No	No
1264	Bamunbaria	Yes	Yes	Yes	Yes	Yes	a	a	Yes	Yes	Yes	Yes	Yes	No	No
1265	Dasdia	Yes	a	a	Yes	a	a	a	Yes	Yes	a	Yes	Yes	No	No
1266	Mollabalia	Yes	Yes	a	Yes	Yes	a	a	Yes	Yes	a	Yes	Yes	Yes	Yes
1267	Loupala	Yes	Yes	a	Yes	a	a	a	Yes	Yes	a	Yes	Yes	Yes	Yes
1268	Ganguria	Yes	a	Yes	Yes	b	a	a	Yes	Yes	a	Yes	Yes	Yes	Yes

Nearest Town		Land Use							Name of Village	Serial Number
		Area under different types of land use (in hectares rounded up to one decimal place)								
Name	Distance range code i.e. a for < 5 Kms, b for 5-10 Kms and c for 10+ kms .	Forests	Area under Non-agricultural Uses	Barren and Un-cultivable land	Permanent Pastures and Other Grazing Lands	Land Under Miscellaneous Tree Crops etc.	Culturable Waste Land			
102	103	104	105	106	107	108	109	2	1	

KALYANI	c	0	64.1	0	0	0	0	Baksha	1226
KALYANI	c	0	25.7	0	0	0	0	Panchpukuria	1227
KALYANI	c	0	43.3	0	0	0	0	Sonakhali	1228
KALYANI	c	0	61.4	0	0	0	0	Birohi	1229
KALYANI	c	0	135.3	0	0	0	0	Chandirampur	1230
KALYANI	c	0	14	0	0	0	0.2	Panchpota	1231
KALYANI	b	0	2	0	0	0	2.8	Balindi	1232
KALYANI	b	0	0.6	0	0	0	0	Muragachha	1233
KALYANI	c	0	59.4	0	0	0	3.2	Ayespur	1234
KALYANI	c	0	47.5	0	0	0	0	Narayanpur	1235
KALYANI	c	0	8.7	0	0	0	0	Dakshin Rajapur	1236
KALYANI	c	0	59.3	0	0	0	0	Uttar Rajapur	1237
KALYANI	c	0	15.3	0	0	0	0	Chak Birahi	1238
KALYANI	c	0	10.9	0	0	0	0	Darap Pur	1239
KALYANI	c	0	14	0	0	0	0	Bahir Sonakhali	1240
KALYANI	c	0	148.4	0	0	0	0	Jalkar Magra	1241
KALYANI	c	0	1.2	0	0	0	0	Par Majdia	1242
KALYANI	b	0	41.1	0	0	0	0	Bijra	1243
KALYANI	c	0	14.9	0	0	0	0	Paschim Satbaria	1244
KALYANI	c	0	41.1	0	0	0	0	Panpur	1245
KALYANI	c	0	34.7	0	0	0	0	Basantapur	1246
KALYANI	c	0	23.5	0	0	0	0	Hazrabelia	1247
KALYANI	c	0	5.9	0	0	0	0	Nischintapur	1248
KALYANI	c	0	49.7	0	0	0	1.2	Kurambelia	1249
KALYANI	c	0	120.1	0	0	0	1.4	Uttar Datta Para	1250
KALYANI	c	0	85.6	0	0	0	0	Mitrapur	1251
CHAK DAHA	b	0	0.6	0	0	0	0	Hazra Pota	1252
chakdaha	c	0	127	0	0	0	0	Khalsi	1253
chakdaha	b	0	91.7	0	0	0	0	Rustam Nagar	1254
chakdaha	b	0	4	0	0	0	0	Uttar Brahma Pur	1255
chakdaha	b	0	20.3	0	0	0	0	Sat Simulia	1256
Habra	c	0	194.3	0	0	0	0	Jalkar Bhomra	1257
CHAKDAHA	b	0	15	0	0	0	5.6	Subuddipur	1258
HABRA	c	0	36.5	0	0	0	7.4	Purba Satbaria	1259
HABRA	c	0	117.4	0	0	0	0	Sekandarpur	1260
HABRA	c	0	63.9	0	0	0	0	Jalkarampur	1261
HABRA	c	0	31.8	0	0	0	0	Kathdanga	1262
KALYANI	c	0	61.8	0	0	0	0	Madhpur	1263
KALYANA	c	0	42.4	0	0	0	0	Bamunbaria	1264
HABRA	c	0	82.9	0	0	0	0	Dasdia	1265
KALYANI	c	0	86.5	0	0	0	0	Mollabalia	1266
KALYANI	c	0	5.7	0	0	0	0	Loupala	1267
KALYANI	c	0	4	0	0	0	2.1	Ganguria	1268

Land Use												
Area under different types of land use (in hectares rounded up to one decimal place)								Area irrigated by source (in hectare).				
Serial Number	Name of Village	Fallow lands other than current fallows	Current Fallows	Net Area Sown	Total Irrigated Land Area	Total Un-irrigated Land Area	Canals (C)	Wells/Tube-wells(W/TW)	Tanks/Lakes(T/L)	Water Falls(WF)	Others(O)	
1	2	110	111	112	113	114	115	116	117	118	119	

1226	Baksha	0	0	190	186.8	3.2	0	186.8	0	0	0
1227	Panchpukuria	0	0	81.2	80	1.2	0	80	0	0	0
1228	Sonakhali	0	0	102.8	101.2	1.6	0	101.2	0	0	0
1229	Birohi	0	0	159.5	156.9	2.6	0	156.9	0	0	0
1230	Chandirampur	0	0	267.3	242.8	24.5	0	242.8	0	0	0
1231	Panchpota	0	0	48.1	42.1	6	0	42.1	0	0	0
1232	Balindi	0	0	207.2	34	173.2	0	0	16	0	18
1233	Muragachha	0	0	65.8	35.2	30.6	0	35.2	0	0	0
1234	Ayespur	0	0	160.6	158.1	2.5	0	0	158.1	0	0
1235	Narayanpur	0	0	225.2	161.7	63.5	0	161.7	0	0	0
1236	Dakshin Rajapur	0	0	15.5	14.4	1.2	0	14.4	0	0	0
1237	Uttar Rajapur	0	0	192.1	112	80.1	0	112	0	0	0
1238	Chak Birahi	0	0	20.4	20	0.4	0	20	0	0	0
1239	Darap Pur	0	0	43.7	34.4	9.3	0	34.4	0	0	0
1240	Bahir Sonakhali	0	0	43.6	27.3	16.3	0	27.3	0	0	0
1241	Jalkar Magra	0	0	1.7	1.7	0	0	0	1.7	0	0
1242	Par Majdia	0	0	104.5	92.5	12	0	92.5	0	0	0
1243	Bijra	0	0	211.1	86	125.1	0	86	0	0	0
1244	Paschim Satbaria	0	0	45.3	41.6	3.7	0	41.6	0	0	0
1245	Panpur	0	0	150.8	115.8	35	0	115.8	0	0	0
1246	Basantapur	0	0	96.6	54.5	42.1	0	54.5	0	0	0
1247	Hazrabelia	0	0	49	26.1	22.9	0	26.1	0	0	0
1248	Nischintapur	0	0	42.7	21	21.8	0	21	0	0	0
1249	Kurambelia	0	0	155.8	96.7	59.2	0	96.7	0	0	0
1250	Uttar Datta Para	0	0	504.9	244	261	0	221.4	22.5	0	0
1251	Mitrapur	0	0	212.5	106.8	105.7	0	98	8.8	0	0
1252	Hazra Pota	0	0	144	121	23	0	121	0	0	0
1253	Khalsi	0	0	103.1	63	40.1	0	63	0	0	0
1254	Rustam Nagar	0	0	212	172	40	0	172	0	0	0
1255	Uttar Brahma Pur	0	0	412.4	344	68.4	0	344	0	0	0
1256	Sat Simulia	0	0	214.7	200.7	14	0	200.7	0	0	0
1257	Jalkar Bhomra	0	0	174.2	157.2	17	0	157.2	0	0	0
1258	Subuddipur	0	0	425.2	405.2	20	0	405.2	0	0	0
1259	Purba Satbaria	0	0	63.8	47.9	15.8	15.9	32	0	0	0
1260	Sekandarpur	0	0	369	85	284	0	85	0	0	0
1261	Jalkarampur	0	0	138	57.8	80.2	0	57.8	0	0	0
1262	Kathdanga	0	0	400	400	0	0	400	0	0	0
1263	Madhpur	0	0	170	130.8	39.2	0	130.8	0	0	0
1264	Bamunbaria	0	0	99.2	58.6	40.6	0	58.6	0	0	0
1265	Dasdia	0	0	201.6	106.2	95.3	0	106.2	0	0	0
1266	Mollabalia	0	0	281.3	173.3	108	0	173.3	0	0	0
1267	Loupala	0	0	138	38	100	0	38	0	0	0
1268	Ganguria	0	0	208	44.8	163.2	0	44.8	0	0	0

Name of three most important commodities manufactured			Name of Village	Serial Number
First	Second	Third		
120	121	122	2	1

			Baksha	1226
			Panchpukuria	1227
			Sonakhali	1228
			Birohi	1229
			Chandirampur	1230
			Panchpota	1231
			Balindi	1232
			Muragachha	1233
			Ayespur	1234
			Narayanpur	1235
			Dakshin Rajapur	1236
			Uttar Rajapur	1237
			Chak Birahi	1238
			Darap Pur	1239
			Bahir Sonakhali	1240
			Jalkar Magra	1241
			Par Majdia	1242
			Bijra	1243
			Paschim Satbaria	1244
			Panpur	1245
			Basantapur	1246
			Hazrabelia	1247
			Nischintapur	1248
			Kurambelia	1249
Jari	Readymade Garments	Bidi	Uttar Datta Para	1250
			Mitrapur	1251
			Hazra Pota	1252
			Khalsi	1253
			Rustam Nagar	1254
			Uttar Brahma Pur	1255
			Sat Simulia	1256
			Jalkar Bhomra	1257
			Subuddipur	1258
Country Towel			Purba Satbaria	1259
Country Towel	Cloth		Sekandarpur	1260
Hosiery			Jalkarampur	1261
			Kathdanga	1262
Birimaking			Madhpur	1263
Birimaking			Bamunbaria	1264
			Dasdia	1265
Wooden Furniture	M.s.grill Gate	Doll	Mollabalia	1266
			Loupala	1267
			Ganguria	1268

Census of India 2011
Amenities and Land use

Serial Number	Name of Village	Location code no.	Total area of the village (in hectares rounded up to one decimal place)	Total population (2011 census)	Number of households (2011 census)	Number of educational amenities available in village, the distance range code viz; a for 1-10 kms, b for 10-20 kms, c for 20-30 kms, d for 30-40 kms, e for 40-50 kms, f for 50+ kms of nearest place where facility is available							
						Pre-Primary school (PP)	Primary school (P)	Middle school (M)	Secondary School (S)	Senior Secondary school (SS)	Degree college of arts, science & commerce (ASC)	Engineering college(EC)	Medical college (MC)
1	2	3	4	5	6	7	8	9	10	11	12	13	14
1269	Hatikanda	322370	76.5	1401	320	1	1	a	a	a	b	c	c
1270	Manpur	322371	35.2	1742	397	1	1	a	a	a	b	c	c
1271	Sirajanpara	322372	34	900	197	a	a	a	a	a	b	c	c
1272	Khodra Manpur	322373	86.9	2158	499	1	1	a	a	a	b	c	c
1273	Jaguli	322374	101.5	2352	573	2	1	1	1	1	b	c	c
1274	Kapileshwar	322375	94	2307	570	1	1	a	a	a	b	c	c
1275	Santoshpur	322376	95.9	1280	316	1	1	a	a	a	a	c	c
1276	Mobarakpur	322377	72.6	758	174	1	1	a	a	a	a	c	c
1277	Behara	322378	251.4	2672	620	2	2	a	a	a	a	c	c
1278	Panchkahania	322379	138.1	1400	335	1	1	a	a	a	a	c	c
1279	Dakshin Brahmapur	322380	59.3	456	123	1	1	a	a	a	b	c	c
1280	Bhabanipur	322381	116.5	793	196	a	a	a	a	a	b	c	c
1281	Satyapole	322382	165	1575	392	1	1	a	a	a	b	c	c
1282	Bansbana	322383	120	1680	397	1	1	a	a	a	a	c	c
1283	Dhopagachi	322384	49.9	474	127	1	1	a	a	a	a	c	c
1284	Fatepur	322385	369.5	5093	1226	2	2	1	1	1	a	c	c
1285	Garagohalia	322386	41.7	489	126	a	a	a	a	a	a	c	c
1286	Dakshin Datta Para	322387	161.3	1592	362	1	1	a	a	a	a	c	c
1287	Baliadanga	322388	101.4	1066	276	1	1	a	a	a	b	c	c
1288	Bamanpara	322389	214	2141	473	1	1	a	a	a	b	c	c
1289	Mali Danga	322390	188.3	2061	476	1	1	a	a	a	b	c	c
1290	Baruni	322391	82.1	709	157	1	1	a	a	a	b	c	c
1291	Baikara	322392	242.1	2530	602	1	1				b	c	c
1292	Parulia	322393	142.9	1766	385	1	1	a	a	a	c	c	c
1293	Malpara	322394	107	1050	236	1	1	a	a	a	a	b	c
1294	Hari Puknaria	322395	198.3	2313	550	2	3	1	1	a	b	c	c
1295	Barasat	322396	243.8	4046	903	3	3	a	a	a	b	c	c
1296	Ukrah	322397	477.5	13548	3275	6	5	1	1	1	b	c	c
1297	Simul Pukharia	322398	132.8	961	243	1	1	a	a	a	b	c	c
1298	Dasbaria	322399	130.9	1734	420	2	1	a	a	a	b	c	c
1299	Sonakur	322400	141	1886	430	1	1	a	a	a	c	c	c
1300	Singa	322401	261.7	3882	892	1	1	a	a	a	b	b	c
1301	Hapania	322402	90.6	2494	573	1	1	a	a	a	a	b	c
1302	Goaldob	322403	346	4883	1109	2	2	a	a	a			
1303	Chak Bhandarkona	322404	27.8	104	26	1	1	a	a	a	b	c	c
1304	Thansara	322405	139.1	1182	273	1	1	a	a	a	b	b	c
1305	Bhandarkona	322406	80.2	1061	241	1	1	a	a	a	b	c	c
1306	Dighalgram	322407	432.2	5390	1201	2	2	2	1	1	b	b	c
1307	Jhikra	322408	209.4	3172	754	1	1	a	a	a	b	c	c
1308	Chanda	322409	266.1	3692	877	2	2	a	a	a	b	c	c
Block T O T A L :			15613.8	207459	48224	123	114	18	14	9	0	0	0
District T O T A L :			361786.2	3728727	883310	2914	2846	669	363	281	12	4	3

- Village Directory

(As in 2009)

le. (If not available within the < 5 Kms, b for 5-10 Kms and c facility is available is given).										Number of Medical Amenities available. (If not available within the village , the distance range code viz; a for < 5 Kms, b for 5-10 Kms and c for 10+ kms of nearest place where facility is available is given).										Name of Village	Serial Number
Management institute (MI)	Polytechnic (Pt)	Vocational training school /ITI	Non-formal training centre (NFTC)	Special school for disabled (SSD)	Others (specify)	Community health centre (CHC)	Primary health centre (PHC)	Primary health sub centre (PHS)	Maternity and child welfare centre (MCW)	T.B. clinic (TBC)	Hospital-allopathic (HA)	Hospital-alternative medicine (HO)	Dispensary (D)	Veterinary hospital (VH)	Mobile health clinic (MHC)	Family welfare centre (FWC)					
15	16	17	18	19	20	21	22	23	24	25	26	27	28	29	30	31	2	1			
b	c	c				a	b	a	a	c	a	a	a	a		a	Hatikanda	1269			
a	c	c			1	a	b	a	a	c	a	a	a	a		a	Manpur	1270			
a	c	c			1	a	b	a	a	c	a	a	a	a		a	Sirajanpara	1271			
a	c	c				a	b	a	a	c	a	a	a	a		a	Khodra Manpur	1272			
a	c	c				a	a		1	a	c	a	a	a		a	Jaguli	1273			
a	c	c				c	a	a	a	c	a	a	a	a		a	Kapileshwar	1274			
a	c	c				a	a	a	a	c	a	a	a	a		a	Santoshpur	1275			
a	c	c	a			a	a	a	a	c	a	a	a	a		a	Mobarakpur	1276			
b	c	c	b			b	b	a	b	c	b	b	b	b		b	Behara	1277			
a	c	c	a				b		1	a	c	a	a	a	b	a	Panchkahania	1278			
a	c	c				a	b	a	a	c	a	a	a	b		a	Dakshin Brahmapur	1279			
b	c	c	b			b	b	a	b	c	b	b	b	a		b	Bhabanipur	1280			
c	c	c	b			b	b	a	b	c	b	b	b	a		b	Satyapole	1281			
b	c	c	b			b	b	a	b	c	b	b	b	b		b	Bansbana	1282			
b	c	c	b			b	b		1	b	c	b	b	b	a	b	Dhopagachi	1283			
b	c	c	b			1	b	b		1	b	c	b	b	b	b	Fatepur	1284			
b	c	c	b			1	b	b	a	b	c	b	b	b	a	b	Garagohalia	1285			
b	c	c	b			b	a	a	b	c	b	b	b		1	a	Dakshin Datta Para	1286			
b	c	c	b			b	b	c	b	c	b	b	b	a		b	Baliadanga	1287			
b	c	c	b			b	b	a	b	c	b	b	b	a		b	Bamanpara	1288			
b	c	c	b			b	b	a	b	c	b	b	b	a		b	Mali Danga	1289			
c	c	c	b			b	b	a	b	c	b	b	b	a		b	Baruni	1290			
c	c	c	b	a		1	b	b	a	b	c	b	b	b	a	b	Baikara	1291			
c	c	c	c			1	c	a		c	c	c	c	b	c		Parulia	1292			
b	c	c	b			b	b	b	b	c	b	b	b	a		b	Malpara	1293			
c	c	c	b			b	a		1	b	c	b	b	b	c	b	Hari Puknaria	1294			
c	c	c	c			c	a	a	c	c	c	c	c	c	c	c	Barasat	1295			
c	c	c	c			2	a	a		1	c	c	c	c	c	c	Ukrah	1296			
c	c	c	c			a	a	a	a	c	c	c	c	c	c	c	Simul Pukharia	1297			
c	c	c	c			a		1	a	c	c	c	c	c	c	c	Dasbaria	1298			
c	c	c					b	a	c	c	c	c	c	c	c		Sonakur	1299			
c	c	c	c			1		1	b	b	b	b	b		1	b	Singa	1300			
c	c	c	c				a	a	a	b	b	b	b	b	b		Hapania	1301			
							a	a		1	c	c	c	c	c	c	Goaldob	1302			
c	c	c	c			a	a	a	a	c	c	c	c	c	c	c	Chak Bhandarkona	1303			
c	c	c	c				a		b	b	b	b	b	b	b		Thansara	1304			
c	c	c					a	a	b	b	b	b	b	b	b		Bhandarkona	1305			
c	c	c	c				b		1	b	b	b	b	b	b	b	Dighalgram	1306			
c	c	c					a		1	b	b	b	b		1	b	Jhikra	1307			
c	c	c					b	a	b	a	b	b	a	c			Chanda	1308			
1	0	0	0	1	24	3	4	16	0	0	0	1	3	2	0	0	: Block T O T A L				
3	6	35	38	11	140	59	110	405	136	62	41	37	224	74	70	93	: District T O T A L				

Serial Number	Name of Village	Number of Non-Government Medical Amenities available.							Availability of drinking water - Yes / No							
		Charitable non Govt. hospital/Nursing home.	Medical practitioner with MBBS Degree	Medical practitioner with other degree	Medical practitioner with no degree	Traditional practitioner and faith healer.	Medicine Shop	Others	Tap water (Treated/Untreated)	Well water (Covered / Uncovered well)	Hand Pump	Tube wells / Bore well	Spring	River / Canal	Tank / Pond / Lake	Others
1	2	32	33	34	35	36	37	38	39	40	41	42	43	44	45	46
1269	Hatikanda	0	0	0	0	0	0	0	No	No	Yes	Yes	No	No	No	No
1270	Manpur	0	8	5	0	0	4	0	No	No	Yes	Yes	No	No	No	No
1271	Sirajanpara	0	0	0	0	0	0	0	No	No	Yes	Yes	No	No	Yes	No
1272	Khodra Manpur	0	0	0	0	0	0	0	No	No	Yes	Yes	No	No	Yes	No
1273	Jaguli	0	0	0	0	0	0	0	No	No	No	Yes	No	No	Yes	No
1274	Kapileshwar	0	0	0	0	0	1	0	Yes	Yes	No	Yes	No	No	No	No
1275	Santoshpur	0	0	0	0	0	0	0	No	No	Yes	Yes	No	No	No	No
1276	Mobarakpur	0	0	0	0	0	0	0	No	No	Yes	Yes	No	No	No	No
1277	Behara	0	0	0	0	0	0	0	No	No	Yes	Yes	No	No	No	No
1278	Panchkahania	0	0	0	0	0	1	0	No	No	Yes	Yes	No	No	No	No
1279	Dakshin Brahmapur	0	0	3	0	0	0	0	No	No	Yes	Yes	No	No	Yes	No
1280	Bhabanipur	0	0	0	0	0	0	0	No	No	Yes	Yes	No	No	No	No
1281	Satyapole	0	0	0	0	0	0	0	No	No	Yes	Yes	No	No	No	No
1282	Bansbana	0	0	0	0	0	0	0	No	No	Yes	No	No	No	No	No
1283	Dhopagachi	0	0	0	0	0	0	0	No	No	Yes	Yes	No	No	No	No
1284	Fatepur	0	2	0	0	0	1	0	No	No	Yes	Yes	No	No	No	No
1285	Garagohalia	0	0	0	0	0	0	0	No	No	Yes	Yes	No	No	No	No
1286	Dakshin Datta Para	0	0	0	2	0	2	0	No	No	Yes	Yes	No	No	No	No
1287	Baliadanga	0	0	0	0	0	0	0	No	No	Yes	Yes	No	No	No	No
1288	Bamanpara	0	0	0	1	0	0	0	No	No	Yes	Yes	No	No	No	No
1289	Mali Danga	0	0	0	0	0	0	0	No	No	Yes	Yes	No	No	No	No
1290	Baruni	0	0	0	0	0	0	0	No	No	Yes	Yes	No	No	No	No
1291	Baikara	0	1	0	0	0	0	0	No	No	Yes	Yes	No	No	No	No
1292	Parulia	0	0	0	5	0	0	0	No	No	Yes	Yes	No	No	No	No
1293	Malpara	0	0	0	0	0	0	0	No	No	Yes	Yes	No	No	No	No
1294	Hari Puknaria	0	0	0	0	0	0	0	No	No	Yes	Yes	No	No	No	No
1295	Barasat	0	0	0	0	0	0	0	No	No	Yes	Yes	No	No	No	No
1296	Ukrah	0	14	0	0	0	11	0	No	No	Yes	Yes	No	No	No	No
1297	Simul Pukharia	0	0	0	0	0	0	0	No	Yes	Yes	Yes	No	No	No	No
1298	Dasbaria	0	0	0	0	0	0	0	No	No	Yes	Yes	No	No	No	No
1299	Sonakur	0	0	0	2	0	0	0	No	No	Yes	Yes	No	No	No	No
1300	Singa	0	1	0	4	1	2	0	No	No	Yes	Yes	No	No	No	No
1301	Hapania	0	2	0	2	0	3	0	No	No	Yes	Yes	No	No	No	No
1302	Goaldob	0	0	0	3	0	0	0	No	No	Yes	Yes	No	No	No	No
1303	Chak Bhandarkona	0	0	0	0	0	0	0	No	No	Yes	Yes	No	No	No	No
1304	Thansara	0	0	0	3	0	0	0	No	No	Yes	Yes	No	No	No	No
1305	Bhandarkona	0	0	0	2	0	0	0	No	No	Yes	Yes	No	No	No	No
1306	Dighalgram	0	0	0	0	0	0	0	No	No	Yes	Yes	No	No	No	No
1307	Jhikra	0	1	1	4	0	3	0	No	No	Yes	Yes	No	No	No	No
1308	Chanda	0	0	0	2	0	0	0	No	No	Yes	Yes	No	No	No	No
Block T O T A L :		1	63	18	56	1	70	0	11	3	78	75	0	8	20	0
District T O T A L :		35	233	362	1664	410	673	6545	306	91	1047	797	0	341	717	15

Availability of toilet & others Yes / No				Communication and transport facilities (If amenities available code -Yes is given except for Village Pin Code ,If not available within the village , the distance range code viz; a for < 5 Kms, b for 5-10 Kms and c for 10+ kms of nearest place where facility is available is given).									
Community toilet including bath.	Community toilet excluding bath.	Rural sanitary mart or sanitary hardware outlet available near the village.	Community bio- gas or recycle of waste for productive use.	Post office(PO)	Sub post office (SPO)	Post & Telegraph office (P&TO)	Village Pin Code	Telephones (Land lines)	Public call office (PCO)	Mobile phone coverage	Name of Village	Serial Number	
47	48	49	50	51	52	53	54	55	56	57	2	1	
No	No	Yes	No	b	a	b	741246	Yes	a	Yes	Hatikanda	1269	
No	Yes	Yes	No	b	Yes	b	741250	Yes	Yes	Yes	Manpur	1270	
No	No	Yes	No	c	a	c	741246	Yes	a	Yes	Sirajanpara	1271	
No	No	Yes	No	c	a	c	741246	Yes	a	Yes	Khodra Manpur	1272	
No	No	Yes	No	c	a	c	741221	Yes	Yes	Yes	Jaguli	1273	
No	No	Yes	No	c	a	c	741221	Yes	a	Yes	Kapileshwar	1274	
No	No	Yes	No	c	a	c	741221	Yes	Yes	Yes	Santoshpur	1275	
No	No	No	No	c	a	c	741249	Yes	a	Yes	Mobarakpur	1276	
No	No	No	No	c	a	c	741257	Yes	Yes	Yes	Behara	1277	
No	No	No	No	c	a	c	741221	Yes	Yes	Yes	Panchkahania	1278	
No	No	Yes	No	c	a	c	741221	Yes	a	Yes	Dakshin Brahmapur	1279	
No	No	Yes	No	c	a	c	743711	a	a	Yes	Bhabanipur	1280	
No	No	No	No	c	b	c	743711	a	Yes	b	Satyapole	1281	
No	No	Yes	No	c	a	c	741249	Yes	Yes	Yes	Bansbana	1282	
No	No	No	No	c	a	c	743711	a	a	Yes	Dhopagachi	1283	
No	No	Yes	No	c	Yes	c	741249	Yes	Yes	Yes	Fatepur	1284	
No	No	No	No	c	a	c	741249	Yes	a	Yes	Garagohalia	1285	
No	No	Yes	No	c	a	c	741257	Yes	Yes	Yes	Dakshin Datta Para	1286	
No	No	No	No	c	a	c	741249	Yes	a	Yes	Baliadanga	1287	
No	No	No	No	c	b	c	743711	Yes	b	Yes	Bamanpara	1288	
No	No	No	No	c	a	c	743711	a	a	Yes	Mali Danga	1289	
No	No	No	No	c	a	c	741257	a	a	Yes	Baruni	1290	
No	No	No	No	c	b	c	741257	Yes	a	Yes	Baikara	1291	
No	No	No	No	b	b	c	741257	Yes	b	Yes	Parulia	1292	
No	No	No	No	c	a	c	741257	a	a	Yes	Malpara	1293	
No	No	Yes	No	c	Yes	c	741257	Yes	Yes	Yes	Hari Puknaria	1294	
No	No	Yes	No	c	a	c	741257	Yes	a	Yes	Barasat	1295	
No	No	Yes	No	c	Yes	c	741257	Yes	Yes	Yes	Ukrah	1296	
No	No	Yes	No	c	a	c	741257	Yes	Yes	Yes	Simul Pukharia	1297	
No	No	No	No	c	a	c	741257	Yes	Yes	Yes	Dasbaria	1298	
No	No	No	No	a	a	c	743249	Yes	b	Yes	Sonakur	1299	
No	No	No	No	b	a	b	741257	Yes		Yes	Singa	1300	
No	No	Yes	No	b	a	b	741257	Yes	Yes	Yes	Hapania	1301	
No	No	Yes	No	c	a	c	741257	Yes	Yes	Yes	Goaldob	1302	
No	No	No	No	c	a	c	741257	Yes	a	Yes	Chak Bhandarkona	1303	
No	No	Yes	No	b	a	b	741257	Yes	b	Yes	Thansara	1304	
No	No	Yes	No	b	a	b	741257	Yes	a	Yes	Bhandarkona	1305	
No	No	No	No	Yes	a	b	741257	Yes		Yes	Dighalgram	1306	
No	No	Yes	No	b	Yes	b	741257	Yes		Yes	Jhikra	1307	
No	No	Yes	No	c	a	c	743249	Yes	b	Yes	Chanda	1308	
0	1	43	0	1	12	0	81	73	37	77	Block T O T A L		
49	68	291	26	61	259	40	1207	781	587	1093	District T O T A L		

Communication and transport facilities (If amenities available code -Yes is given except for Village Pin Code ,If not available within the village , the distance range code viz; a for < 5 Kms, b for 5-10 Kms and c for 10+ kms of nearest place where facility is available is given).													Village connected to highway (If amenities available code viz; a for < 5 Kms, b for 5-10 Kms and c for 10+ kms of nearest place where facility is available is given).			
Serial Number	Name of Village	Internet cafes/ Common service centre (CSC)	Private courier facility	Bus service (Public & Private)	Railway stations	Auto/Modified Autos	Taxis and Vans	Tractors	Cycle-pulled rickshaws(Manual & Machine driven)	Carts driven by animals	Sea /River ferry service	Connected to national highway(NH)	Connected to state highway(SH)	Connected to major district road (MDR)	Connected to others district road	Pucca roads
1	2	58	59	60	61	62	63	64	65	66	67	68	69	70	71	72
1269	Hatikanda	a	b	Yes	b	Yes	Yes	Yes	Yes	Yes	Yes	a		Yes	a	Yes
1270	Manpur	Yes	b	Yes	b	Yes	Yes	Yes	Yes	Yes	c	a		Yes	Yes	Yes
1271	Sirajanpara	a	c	a	c	a	Yes	Yes	Yes	Yes	c	a	a	a	Yes	a
1272	Khodra Manpur	a	c	a	c	a	Yes	Yes	Yes	Yes	c	a	a	a	Yes	a
1273	Jaguli	a	c	Yes	c	Yes	Yes	Yes	Yes	Yes	c	Yes	a		Yes	Yes
1274	Kapileshwar	a	c	Yes	c	Yes	Yes	Yes	Yes	Yes	c	Yes	a	a	Yes	Yes
1275	Santoshpur	a	c	a	c	a	Yes	Yes	Yes	Yes	c	a	a	a	Yes	Yes
1276	Mobarakpur	a	c	a	c	a	Yes	Yes	Yes	Yes	c	a	a	a	a	a
1277	Behara	a	c	a	c	a	Yes	a	Yes	Yes	c	a	a	a	a	a
1278	Panchkahania	a	c	Yes	c	Yes	Yes	Yes	Yes	Yes	b	a			a	a
1279	Dakshin Brahmapur	a	b	a	c	a	Yes	Yes	Yes	Yes	b	a	a		Yes	Yes
1280	Bhabanipur	b	c	a	c	a	Yes	Yes	Yes	Yes	b	b	a	a	a	Yes
1281	Satyapole	c	b	a	a	b	Yes	Yes	Yes	Yes	Yes	b			Yes	Yes
1282	Bansbana	a	c	a	c	a	Yes	Yes	Yes	Yes	b	b	a		a	Yes
1283	Dhopagachi	b	c	a	c	a	Yes	Yes	Yes	Yes	a	b	a	a	a	a
1284	Fatepur	a	c	Yes	c	Yes	Yes	Yes	Yes	Yes	b	b		Yes	Yes	Yes
1285	Garagohalia	b	c	a	c	a	Yes	Yes	Yes	Yes	a	b	a	a	a	a
1286	Dakshin Datta Para	a	c	Yes	c	Yes	Yes	Yes	Yes	Yes	a	b			Yes	Yes
1287	Baliadanga	b	c	a	c	a	Yes	Yes	Yes	Yes	b	b	a	a	a	a
1288	Bamanpara	b	c	a	c	a	Yes	Yes	Yes	Yes	c	b	a		Yes	Yes
1289	Mali Danga	b	c	a	c	a	Yes	Yes	Yes	Yes	c	b	a		Yes	Yes
1290	Baruni	b	c	a	c	a	Yes	Yes	Yes	Yes	c	b	a	a	a	Yes
1291	Baikara	b	c	a	c	a	Yes	Yes	Yes	Yes	c	b	a	a	Yes	Yes
1292	Parulia	c	c	a	c	a	Yes	Yes	Yes	Yes	c	c	a		Yes	Yes
1293	Malpara	b	c	a	c	a	Yes	Yes	Yes	Yes	b	b	a	a	a	a
1294	Hari Puknaria	a	c	Yes	c	Yes	Yes	Yes	Yes	Yes	b	b			a	Yes
1295	Barasat	a	c	Yes	c	Yes	Yes	Yes	Yes	Yes	b	c		Yes	a	Yes
1296	Ukrah	Yes	c	Yes	c	Yes	Yes	Yes	Yes	Yes	b	c		Yes	Yes	Yes
1297	Simul Pukharia	a	c	a	c	a	Yes	Yes	Yes	Yes	c	c	a	Yes	Yes	Yes
1298	Dasbaria	a	c	a	c	Yes	Yes	Yes	Yes	Yes	b	c	a		Yes	Yes
1299	Sonakur	c	c	a	c	a	Yes	Yes	Yes	Yes	b				Yes	Yes
1300	Singa	b	b	Yes	b	Yes	Yes	Yes	Yes	Yes	c				Yes	Yes
1301	Hapania	b	b	Yes	b	Yes	Yes	Yes	Yes	Yes	c	c			Yes	Yes
1302	Goaldob	a	c	a	c	Yes	Yes	Yes	Yes	Yes	c	c	a		Yes	Yes
1303	Chak Bhandarkona	a	c	a	c	a	Yes	Yes	Yes	Yes	c	c	a	a	a	a
1304	Thansara	b	b	b	b	a	Yes	Yes	Yes	Yes	c		a		Yes	Yes
1305	Bhandarkona	b	b	a	b	a	Yes	Yes	Yes	Yes	c	c	a		Yes	Yes
1306	Dighalgram	b	b	b	b	b	Yes	Yes	Yes	Yes	c	c	a		Yes	Yes
1307	Jhikra	b	b	Yes	Yes	Yes	Yes	Yes	Yes	Yes	c	c			Yes	Yes
1308	Chanda	a	a	a	b	a	Yes	Yes	Yes	Yes	c		a		Yes	Yes
Block T O T A L :		7	0	25	3	41	82	73	81	80	3	6	2	8	49	64
District T O T A L :		99	60	501	55	189	772	732	1123	1075	162	56	68	188	506	731

ys,village roads, banks & credit societies
 - Yes is given, If not available within the
 code viz; a for < 5 Kms, b for 5-10 Kms
 place where facility is available is given).

Availability of miscellaneous facilities (If amenities available code -Yes is given, If not
 available within the village , the distance range code viz; a for < 5 Kms, b for 5-10 Kms
 and c for 10+ kms of nearest place where facility is available is given).

73	74	75	76	77	78	79	80	81	82	83	84	85	86	87	Name of Village	Serial Numbr
Yes	Yes	Yes	a	a	c	Yes	a	c	a	a	Yes	Yes	Yes	Yes	Hatikanda	1269
Yes	Yes	a	Yes	a	Yes	c	Yes	Yes	Yes	Yes	b	Yes	Yes	Yes	Manpur	1270
Yes	Yes		Yes	a	a	c	Yes	a	c	a	Yes	Yes	Yes	Yes	Sirajanpara	1271
Yes	Yes		Yes	a	a	c	Yes	Yes	c	a	b	Yes	Yes	Yes	Khodra Manpur	1272
Yes	Yes		Yes	Yes	a	c	Yes	a	c	a	a	Yes	Yes	Yes	Jaguli	1273
Yes	Yes		Yes	a	a	c	Yes	Yes	c	a	a	Yes	Yes	Yes	Kapileshwar	1274
Yes	Yes		Yes	a	a	c	Yes	a	c	a	a	Yes	Yes	Yes	Santoshpur	1275
Yes	Yes		a	a	a	c	Yes	a	c	a	a	Yes	Yes	Yes	Mobarakpur	1276
Yes	Yes		Yes	a	b	Yes	c	Yes	c	a	b	Yes	Yes	Yes	Behara	1277
Yes	Yes		Yes	a	a	c	Yes	Yes	Yes	a	a	Yes	Yes	Yes	Panchkahania	1278
Yes	Yes		Yes	a	a	c	Yes	a	c	a	a	Yes	Yes	Yes	Dakshin Brahmapur	1279
Yes	Yes		Yes	a	b	c	Yes	a	c	a	Yes	Yes	Yes	Yes	Bhabanipur	1280
Yes	Yes		Yes			c	Yes	Yes	c	a	Yes	Yes	Yes	Yes	Satyapole	1281
Yes	Yes		Yes	a	b	c	Yes	Yes	c	a	a	Yes	Yes	Yes	Bansbana	1282
Yes	Yes	a	a	a	b	c	Yes	a	c	a	Yes	Yes	Yes	Yes	Dhpagachi	1283
Yes	Yes		Yes	Yes	b	c	Yes	Yes	c	Yes	Yes	Yes	Yes	Yes	Fatepur	1284
Yes	Yes		Yes	a	b	c	Yes	a	c	a	Yes	Yes	Yes	Yes	Garagohalia	1285
Yes	Yes		Yes	a	a	c	Yes	Yes	Yes	Yes	a	Yes	Yes	Yes	Dakshin Datta Para	1286
Yes	Yes		Yes	a	b	c	Yes	Yes	b	Yes	Yes	Yes	Yes	Yes	Baliadanga	1287
Yes	Yes		Yes	a	b	c	Yes	Yes	b	Yes	Yes	Yes	Yes	Yes	Bamanpara	1288
Yes	Yes		Yes	b	b	c	Yes	Yes	c	Yes	Yes	Yes	Yes	Yes	Mali Danga	1289
Yes	Yes		Yes	a	b	c	Yes	a	c	a	Yes	Yes	Yes	Yes	Baruni	1290
Yes	Yes		Yes	a	b	c	Yes	a	c	a	Yes	Yes	Yes	Yes	Baikara	1291
Yes	Yes		Yes	a	b	c	Yes	b	c	Yes	Yes	Yes	Yes	Yes	Parulia	1292
Yes	Yes		Yes	a	b	c	Yes	a	c	a	Yes	Yes	Yes	Yes	Malpara	1293
Yes	Yes		Yes	a	a	c	Yes	Yes	c	a	a	Yes	Yes	Yes	Hari Puknaria	1294
Yes	Yes		Yes	a	a	c	Yes	Yes	c	a	a	Yes	Yes	Yes	Barasat	1295
Yes	Yes		Yes	Yes	Yes	Yes	Yes	Yes	c	Yes	Yes	Yes	Yes	Yes	Ukrah	1296
Yes	Yes		Yes	a	a	c	Yes	a	c	a	a	Yes	Yes	Yes	Simul Pukharia	1297
Yes	Yes	a	Yes	a	a	c	Yes	a	c	a	a	Yes	Yes	Yes	Dasbaria	1298
Yes	Yes		Yes	a	a	c	Yes	a	c	a	Yes	Yes	Yes	Yes	Sonakur	1299
Yes	Yes		Yes	a	a	c	Yes	Yes	c	Yes	Yes	Yes	Yes	Yes	Singa	1300
Yes	Yes		Yes	a	a	c	Yes	a	c	Yes	Yes	Yes	Yes	Yes	Hapania	1301
Yes	Yes		Yes	a	a	c	Yes	Yes	c	a	a	Yes	Yes	Yes	Goaldob	1302
Yes	Yes		Yes	a	a	c	Yes	a	c	a	a	a	a	Yes	Chak Bhandarkona	1303
Yes	Yes		Yes	a	b	c	Yes	a	c	Yes	Yes	Yes	Yes	Yes	Thansara	1304
Yes	Yes		Yes	a	b	c	Yes	a	b	Yes	Yes	Yes	Yes	Yes	Bhandarkona	1305
Yes	Yes		Yes	Yes	b	c	Yes	Yes	c	a	Yes	Yes	Yes	Yes	Dighalgram	1306
Yes	Yes		Yes	Yes	b	c	Yes	Yes	c	Yes	Yes	Yes	Yes	Yes	Jhikra	1307
Yes	Yes		Yes	a	b	c	Yes	Yes	c	a	Yes	Yes	Yes	Yes	Chanda	1308
82	82	6	80	8	3	6	81	46	15	27	40	78	78	81	: Block T O T A L	
951	831	169	1055	172	17	201	1172	776	213	519	482	768	1161	1175	: District T O T A L	

Availability of miscellaneous facilities (If amenities available code -Yes is given, If not available within the village , the distance range code viz; a for < 5 Kms, b for 5-10 Kms and c for 10+ kms of nearest place where facility is available is given).												Availability of electricity (Yes/No)			
Serial Number	Name of Village	ASHA (Accredited Social Health Activist)	Community centre with/without TV	Sports Field,	Sports Club / Recreation Centre	Cinema / Video Hall	Public Library	Public Reading Room	Newspaper Supply	Assembly Polling station	Birth & Death Registration Office	Power Supply for Domestic Use (ED)	Power Supply for Agricultural Use (EAG)	Power Supply for Commercial Use (EC)	Power Supply for All Uses (EA)
1	2	88	89	90	91	92	93	94	95	96	97	98	99	100	101
1269	Hatikanda	Yes	Yes	a	Yes	Yes	a	a	Yes	Yes	a	Yes	Yes	No	No
1270	Manpur	Yes	b	a	a	Yes	a	a	Yes	Yes	a	Yes	Yes	No	No
1271	Sirajanpara	Yes	Yes	a	Yes	Yes	a	a	Yes	a	a	Yes	Yes	No	No
1272	Khodra Manpur	Yes	Yes	a	Yes	Yes	a	a	Yes	Yes	a	Yes	Yes	Yes	Yes
1273	Jaguli	a	Yes	Yes	Yes	Yes	a	a	Yes	Yes	Yes	Yes	Yes	No	No
1274	Kapileshwar	Yes	Yes	Yes	a	b	a	a	Yes	Yes	a	Yes	Yes	No	No
1275	Santoshpur	Yes	Yes	a	Yes	Yes	a	a	Yes	Yes	a	Yes	Yes	No	No
1276	Mobarakpur	Yes	a	Yes	Yes	a	a	a	Yes	Yes	a	Yes	Yes	Yes	Yes
1277	Behara	Yes	b	Yes	Yes	b	a	a	Yes	Yes	a	Yes	Yes	Yes	Yes
1278	Panchkahania	Yes	a	Yes	Yes	b	Yes	a	Yes	Yes	Yes	Yes	Yes	No	No
1279	Dakshin Brahmapur	Yes	Yes	a	Yes	Yes	a	a	Yes	a	a	Yes	Yes	No	No
1280	Bhabanipur	Yes	Yes	a	a	Yes	b	b	Yes	a	a	Yes	Yes	No	No
1281	Satyapole	Yes	Yes	Yes	Yes	Yes	b	b	Yes	Yes	a	Yes	Yes	No	No
1282	Bansbana	Yes	Yes	Yes	Yes	b	a	a	Yes	Yes	a	Yes	Yes	Yes	Yes
1283	Dhopagachi	Yes	Yes	Yes	Yes	c	b	b	Yes	a	a	Yes	Yes	Yes	Yes
1284	Fatepur	Yes	Yes	Yes	Yes	Yes	b	b	Yes	Yes	Yes	Yes	Yes	Yes	Yes
1285	Garagohalia	Yes	Yes	a	a	Yes	b	b	Yes	a	a	Yes	Yes	No	No
1286	Dakshin Datta Para	Yes	Yes	a	Yes	Yes	a	a	Yes	Yes	a	Yes	Yes	Yes	Yes
1287	Baliadanga	Yes	Yes	Yes	Yes	Yes	Yes	Yes	Yes	Yes	Yes	Yes	Yes	No	No
1288	Bamanpara	Yes	Yes	Yes	Yes	Yes	Yes	Yes	Yes	Yes	a	Yes	No	No	No
1289	Mali Danga	Yes	Yes	Yes	Yes	Yes	Yes	Yes	Yes	Yes	a	Yes	Yes	No	No
1290	Baruni	Yes	Yes	Yes	Yes	Yes	b	b	Yes	Yes	a	Yes	Yes	No	No
1291	Baikara	Yes	Yes	a	a	Yes	b	b	Yes	Yes	a	Yes	Yes	No	No
1292	Parulia	Yes	Yes	Yes	Yes	c	c	c	Yes	Yes	a	Yes	Yes	Yes	Yes
1293	Malpara	Yes	Yes	Yes	Yes	Yes	b	b	Yes	a	a	Yes	Yes	No	No
1294	Hari Puknaria	Yes	Yes	Yes	Yes	a	a	a	Yes	Yes	b	Yes	Yes	Yes	Yes
1295	Barasat	Yes	Yes	a	Yes	Yes	a	a	Yes	Yes	b	Yes	Yes	Yes	Yes
1296	Ukrah	Yes	Yes	b	Yes	Yes	Yes	Yes	Yes	Yes	Yes	Yes	Yes	Yes	Yes
1297	Simul Pukharia	Yes	a	Yes	Yes	Yes	a	a	Yes	Yes	a	Yes	Yes	Yes	Yes
1298	Dasbaria	Yes	a	Yes	Yes	a	a	a	Yes	Yes	a	Yes	Yes	Yes	Yes
1299	Sonakur	Yes	Yes	Yes	Yes	c	c	c	Yes	Yes	a	Yes	Yes	No	No
1300	Singa	Yes	Yes	Yes	Yes	Yes	Yes	Yes	Yes	Yes	Yes	Yes	Yes	Yes	Yes
1301	Hapania	Yes	Yes	Yes	Yes	b	b	Yes	Yes	Yes	a	Yes	Yes	Yes	Yes
1302	Goaldob	Yes	a	a	Yes	Yes	a	a	Yes	Yes	a	Yes	Yes	Yes	Yes
1303	Chak Bhandarkona	Yes	a	a	a	Yes	a	a	Yes	a	a	Yes	Yes	Yes	Yes
1304	Thansara	Yes	Yes	Yes	Yes	b	b	b	Yes	Yes	a	Yes	Yes	No	No
1305	Bhandarkona	Yes	Yes	Yes	Yes	b	b	b	Yes	Yes	a	Yes	Yes	No	No
1306	Dighalgram	Yes	Yes	Yes	Yes	Yes	b	b	b	Yes	Yes	Yes	Yes	Yes	Yes
1307	Jhikra	Yes	Yes	Yes	Yes	b	b	b	Yes	Yes	Yes	Yes	Yes	Yes	Yes
1308	Chanda	c	Yes	Yes	b	Yes	Yes	Yes	Yes	Yes	Yes	Yes	Yes	No	No
Block T O T A L :		78	60	52	71	49	17	13	79	72	23	82	80	47	47
District T O T A L :		1050	730	810	853	443	416	441	1048	1089	458	1216	1007	894	846

Nearest Town		Land Use								
		Area under different types of land use (in hectares rounded up to one decimal place)								
Name	Distance range code i.e. a for < 5 Kms, b for 5-10 Kms and c for 10+ kms .	Forests	Area under Non-agricultural Uses	Barren and Un-cultivable land	Permanent Pastures and Other Grazing Lands	Land Under Miscellaneous Tree Crops etc.	Culturable Waste Land	Name of Village	Serial Number	
102	103	104	105	106	107	108	109	2	1	
KANCHRAPARA	c	0	40.1	0	0	0	0	Hatikanda	1269	
KANCHRAPARA	c	0	24.1	0	0	0	2	Manpur	1270	
KANCHRAPARA	c	0	1.6	0	0	0	0.4	Sirajanpara	1271	
KANCHRAPARA	c	0	6.9	0	0	0	0	Khodra Manpur	1272	
KANCHRAPARA	c	0	9.3	0	0	0	0	Jaguli	1273	
KANCHRAPARA	c	0	17.2	0	0	0	0	Kapileshwar	1274	
KANCHRAPARA	c	0	11.9	0	0	0	0	Santoshpur	1275	
KANCHRAPARA	c	0	1.3	0	0	0	0	Mobarakpur	1276	
KALYANI	c	0	4	0	0	0	9	Behara	1277	
KALYANI	b	0	6.5	0	0	0	0	Panchkahania	1278	
KANCHRAPARA	c	0	14.4	0	0	0	0	Dakshin Brahmapur	1279	
HABRA	c	0	5.8	0	0	0	0	Bhabanipur	1280	
HABRA	b	0	1.9	0	0	0	0	Satyapole	1281	
KALYANI	b	0	4.6	0	0	0	0	Bansbana	1282	
KALYANI	b	0	8.2	0	0	0	1.2	Dhopagachi	1283	
KALYANI	b	0	19.2	0	0	0	4.4	Fatepur	1284	
KALYANI	b	0	6.8	0	0	0	0	Garagohalia	1285	
KACHRAPARA	c	0	5.3	0	0	0	0	Dakshin Datta Para	1286	
KALYANI	b	0	1.2	0	0	0	0	Baliadanga	1287	
KANCHRAPARA	b	0	6	0	0	0	0	Bamanpara	1288	
HABRA	b	0	4	0	0	0	0.4	Mali Danga	1289	
KANCHRAPARA	b	0	1	0	0	0	1.9	Baruni	1290	
KALYANI	b	0	16.8	0	0	0	2.8	Baikara	1291	
HABRA	b	0	15.8	0	0	0	0	Parulia	1292	
KALYANI	b	0	19.2	0	0	0	1.7	Malpara	1293	
HABRA	b	0	7.6	0	0	0	0	Hari Puknaria	1294	
HABRA	b	0	0	0	0	0	0	Barasat	1295	
HABRA	c	0	0	0	0	0	252.5	Ukrah	1296	
HABRA	c	0	16.8	0	0	0	0	Simul Pukharia	1297	
HABRA	b	0	44.5	0	0	0	0	Dasbaria	1298	
HABRA	b	0	19.2	0	0	0	0	Sonakur	1299	
HABRA	b	0	41.3	0	0	0	0	Singa	1300	
HABRA	b	0	14	0	0	0	0	Hapania	1301	
HABRA	b	0	78	0	0	0	0	Goaldob	1302	
HABRA	b	0	20	0	0	0	0	Chak Bhandarkona	1303	
HABRA	b	0	23	0	0	0	0	Thansara	1304	
HABRA	b	0	13.3	0	0	0	1.5	Bhandarkona	1305	
HABRA	b	0	26.7	0	0	0	1.2	Dighalgram	1306	
HABRA	b	0	40.5	0	0	0	0	Jhikra	1307	
HABRA	b	0	40	0	0	0	0	Chanda	1308	
0	0	0	2751.5	0	0	0	302.9	: Block T O T A L		
0	0	1249.3	75420	0	0	0	9281.2	: District T O T A L		

Land Use												
Area under different types of land use (in hectares rounded up to one decimal place)								Area irrigated by source (in hectare).				
Serial Number	Name of Village	Fallow lands other than current fallows	Current Fallows	Net Area Sown	Total Irrigated Land Area	Total Un-irrigated Land Area	Canals (C)	Wells/Tube-wells(W/TW)	Tanks/Lakes(T/L)	Water Falls(WF)	Others(O)	
1	2	110	111	112	113	114	115	116	117	118	119	
1269	Hatikanda	0	0	36.4	36.4	0	0	36.4	0	0	0	
1270	Manpur	0	0	9.1	8.1	1.1	0	8.1	0	0	0	
1271	Sirajanpara	0	0	32	28	4	0	25.5	2.5	0	0	
1272	Khodra Manpur	0	0	80	72	8	0	72	0	0	0	
1273	Jaguli	0	0	92.2	72	20.2	0	72	0	0	0	
1274	Kapileshwar	0	0	76.8	68.8	8	0	68.8	0	0	0	
1275	Santoshpur	0	0	84	74	10	0	74	0	0	0	
1276	Mobarakpur	0	0	71.3	30	41.3	0	30	0	0	0	
1277	Behara	0	0	238.4	229.1	9.3	0	229.1	0	0	0	
1278	Panchkahania	0	0	131.6	130	1.6	0	130	0	0	0	
1279	Dakshin Brahmapur	0	0	44.9	40	4.9	0	40	0	0	0	
1280	Bhabanipur	0	0	110.7	109.3	1.4	0	109.3	0	0	0	
1281	Satyapole	0	0	163.1	163.1	0	0	163.1	0	0	0	
1282	Bansbana	0	0	115.4	114	1.4	0	114	0	0	0	
1283	Dhopagachi	0	0	40.5	4	36.4	0	4	0	0	0	
1284	Fatepur	0	0	345.9	339.2	6.7	0	339.2	0	0	0	
1285	Garagohalia	0	0	34.9	34	0.9	0	34	0	0	0	
1286	Dakshin Datta Para	0	0	156	156	0	0	156	0	0	0	
1287	Baliadanga	0	0	100.2	100.2	0	0	100.2	0	0	0	
1288	Bamanpara	0	0	208	204	4	0	204	0	0	0	
1289	Mali Danga	0	0	183.8	57.6	126.2	0	57.6	0	0	0	
1290	Baruni	0	0	79.2	79.2	0	0	79.2	0	0	0	
1291	Baikara	0	0	222.4	212	10.4	0	212	0	0	0	
1292	Parulia	0	0	127.1	125.4	1.7	0	117.4	8	0	0	
1293	Malpara	0	0	86.1	85	1.1	0	85	0	0	0	
1294	Hari Puknaria	0	0	190.7	141.6	49.1	0	141.6	0	0	0	
1295	Barasat	0	0	243.8	240	3.8	0	240	0	0	0	
1296	Ukrah	0	0	225	225	0	0	225	0	0	0	
1297	Simul Pukharia	0	0	116	100.7	15.3	0	100.7	0	0	0	
1298	Dasbaria	0	0	86.4	80	6.4	0	80	0	0	0	
1299	Sonakur	0	0	121.8	120.1	1.6	0	120.1	0	0	0	
1300	Singa	0	0	220.4	217.4	3	0	204	13.3	0	0	
1301	Hapania	0	0	76.6	74.6	2	0	69.3	5.3	0	0	
1302	Goaldob	0	0	268	130	138	50	80	0	0	0	
1303	Chak Bhandarkona	0	0	7.8	7.8	0	0	7.8	0	0	0	
1304	Thansara	0	0	116.1	114.5	1.6	0	109.7	4.7	0	0	
1305	Bhandarkona	0	0	65.4	65.4	0	0	61.4	4	0	0	
1306	Dighalgram	0	0	404.3	399.7	4.6	0	373.1	26.6	0	0	
1307	Jhikra	0	0	168.8	166.1	2.7	0	166.1	0	0	0	
1308	Chanda	0	0	226.1	223	3.1	0	216.4	6.7	0	0	
Block T O T A L :		0	0	12560	9776.4	2783.3	65.9	9414.1	278.2	0		
District T O T A L :		0	0	275836	197049	78785	12849	152801	6115.6	154		

Name of three most important commodities manufactured			Name of Village	Serial Number
First	Second	Third		
120	121	122	2	1
Honey			Hatikanda	1269
			Manpur	1270
			Sirajanpara	1271
			Khodra Manpur	1272
			Jaguli	1273
			Kapileshwar	1274
			Santoshpur	1275
			Mobarakpur	1276
			Behara	1277
			Panchkahania	1278
			Dakshin Brahmapur	1279
			Bhabanipur	1280
			Satyapole	1281
			Bansbana	1282
			Dhopagachi	1283
			Fatepur	1284
			Garagohalia	1285
			Dakshin Datta Para	1286
			Baliadanga	1287
			Bamanpara	1288
			Mali Danga	1289
			Baruni	1290
			Baikara	1291
			Parulia	1292
			Malpara	1293
			Hari Puknaria	1294
			Barasat	1295
			Ukrah	1296
			Simul Pukharia	1297
			Dasbaria	1298
			Sonakur	1299
			Singa	1300
			Hapania	1301
			Goaldob	1302
			Chak Bhandarkona	1303
			Thansara	1304
			Bhandarkona	1305
			Dighalgram	1306
			Jhikra	1307
			Chanda	1308
			: Block T O T A L	
			: District T O T A L	

Appendices to Village Directory

Appendix I - Village Directory

Summary showing total number of villages having Educational, Medical and other amenities - C.D. Block level

District : Nadia (336)

Sr. No.	Name of C.D. Block	Total number of inhabited villages in the C.D. Block	Total Rural population of C.D. Block	Villages having educational institutions							
				Pre-primary school	Primary school	Middle school	Secondary school	Senior secondary school (SS)	Degree college of arts science & commerce	Degree college of engineering	Medical college
1	2	3	4	5	6	7	8	9	10	11	12
1	0146 - Karimpur-I	65	160895	60	60	27	13	10	1	1	0
2	0147 - Karimpur-II	65	217136	59	59	31	18	12	0	0	0
3	0148 - Tehatta-I	55	244322	53	53	31	18	15	1	0	0
4	0149 - Tehatta-II	32	151231	30	30	18	12	10	0	0	0
5	0150 - Kaliganj	105	306197	95	95	39	18	16	2	1	1
6	0151 - Nakashipara	101	352191	99	99	47	29	20	0	0	0
7	0152 - Chapra	77	296529	77	77	38	20	20	1	1	0
8	0153 - Krishnagar-II	44	134032	42	42	20	7	7	1	0	0
9	0154 - Nabadwip	21	76241	20	20	8	0	0	0	0	0
10	0155 - Krishnagar-I	87	285885	83	83	35	21	16	1	0	0
11	0156 - Krishnaganj	52	146705	51	50	23	16	13	2	0	0
12	0157 - Hanskhali	76	245899	74	74	35	22	22	1	0	0
13	0158 - Santipur	54	154256	51	51	21	10	4	0	0	0
14	0159 - Ranaghat-I	55	120847	50	50	17	10	6	0	0	0
15	0160 - Ranaghat-II	108	314519	103	102	44	31	18	1	0	0
16	0161 - Chakdah	137	314383	131	132	46	30	21	0	0	1
17	0162 - Haringhata	82	207459	78	78	16	14	9	0	0	0
Total :		1216	3728727	1156	1155	496	289	219	11	3	2

Villages having educational institutions (contd.)

Village having Medical institutions

Sr. No.	Name of C.D. Block	Management institute	Poly - technic	Vocational training school /ITI	Non - formal training centre	Special school for disabled	Others (specify)	No educational facility	Village having Medical institutions	
									Community health centre	Primary health centre
1	2	13	14	15	16	17	18	19	20	21
1	0146 - Karimpur-I	1	1	3	2	0	0	5	0	1
2	0147 - Karimpur-II	0	0	0	0	1	0	6	0	4
3	0148 - Tehatta-I	0	0	1	0	0	1	2	1	3
4	0149 - Tehatta-II	1	0	0	0	0	6	2	1	3
5	0150 - Kaliganj	0	1	4	3	0	0	10	12	15
6	0151 - Nakashipara	0	0	3	3	1	1	1	0	7
7	0152 - Chapra	0	1	5	0	0	1	0	2	8
8	0153 - Krishnagar-II	0	1	2	4	0	1	2	1	3
9	0154 - Nabadwip	0	0	0	0	0	0	1	1	1
10	0155 - Krishnagar-I	0	0	1	3	1	0	3	6	4
11	0156 - Krishnaganj	0	0	1	0	0	0	1	2	5
12	0157 - Hanskhali	0	0	3	2	0	16	2	3	9
13	0158 - Santipur	0	0	0	1	0	0	3	3	8
14	0159 - Ranaghat-I	0	0	1	0	1	3	4	2	4
15	0160 - Ranaghat-II	0	0	1	5	1	1	5	0	7
16	0161 - Chakdah	0	0	2	2	3	23	5	5	7
17	0162 - Haringhata	1	0	0	0	1	22	2	3	4
Total :		3	4	27	25	9	75	54	42	93

Villages having Medical institutions (contd...)

Sr. No.	Name of C.D. Block	Primary health sub centre	Maternity and child welfare centre	T.B. Clinic	Hospital - allopathic	Hospital - alternative medicine	Dispensary	Veterinary hospital	Mobile health clinic	Family welfare centre	Medical practioner (with MBBS Degree)
1	2	22	23	24	25	26	27	28	29	30	31
1	0146 - Karimpur-I	22	7	3	0	0	4	2	2	3	2
2	0147 - Karimpur-II	25	8	3	1	0	3	0	2	8	1
3	0148 - Tehatta-I	25	6	2	2	1	22	3	11	7	2
4	0149 - Tehatta-II	19	7	5	4	2	4	4	2	2	3
5	0150 - Kaliganj	37	13	7	8	5	7	6	3	4	3
6	0151 - Nakashipara	21	12	5	1	2	5	4	5	9	9
7	0152 - Chapra	39	2	0	0	0	3	3	0	3	3
8	0153 - Krishnagar-II	16	3	1	1	0	5	3	2	5	5
9	0154 - Nabadwip	7	0	0	0	0	1	0	0	0	0
10	0155 - Krishnagar-I	26	11	11	1	0	10	8	2	8	1
11	0156 - Krishnaganj	19	8	1	3	1	5	4	1	3	6
12	0157 - Hanskhali	24	9	5	2	3	9	4	5	7	3
13	0158 - Santipur	18	4	3	3	3	3	5	6	6	2
14	0159 - Ranaghat-I	13	2	1	1	1	3	1	2	3	3
15	0160 - Ranaghat-II	32	7	1	1	0	9	2	3	5	13
16	0161 - Chakdah	22	1	0	0	2	6	3	2	1	11
17	0162 - Haringhata	16	0	0	0	1	3	2	0	0	15
Total :		381	100	48	28	21	102	54	48	74	82

Villages having Medical institutions (contd.)

Villages having drinking water

Sr. No.	Name of C.D. Block	Medical practioner (with other degree)				Tap water (treated/untreated)	Well water (covered/uncovered well)	Tubewell/ Hand borewell			River/canal	Tank/pond/lake	No drinking water facility	
		Medicine shop	Others	No medical facility	Hand pump			I	Spring	Others			facility	
1	2	32	33	34	35	36	37	38	39	40	41	42	43	44
1	0146 - Karimpur-I	2	12	0	22	38	5	61	34	0	21	36	0	0
2	0147 - Karimpur-II	6	12	0	16	27	10	64	17	0	19	30	1	0
3	0148 - Tehatta-I	10	29	0	6	10	8	54	9	0	13	27	3	0
4	0149 - Tehatta-II	6	10	1	6	13	3	31	15	0	17	25	0	0
5	0150 - Kaliganj	4	11	3	51	64	11	80	82	0	26	79	1	2
6	0151 - Nakashipara	18	14	6	45	18	6	90	67	0	30	74	2	1
7	0152 - Chapra	3	18	0	18	13	0	76	35	0	26	43	0	0
8	0153 - Krishnagar-II	5	12	0	14	34	0	44	15	0	23	33	0	0
9	0154 - Nabadwip	3	8	0	8	7	2	20	19	0	8	9	0	0
10	0155 - Krishnagar-I	9	13	4	40	33	7	70	70	0	20	50	4	0
11	0156 - Krishnaganj	20	10	1	18	10	4	46	29	0	30	32	0	0
12	0157 - Hanskhali	7	13	1	32	10	6	54	61	0	26	38	2	2
13	0158 - Santipur	8	8	0	18	1	4	48	47	0	14	38	0	0
14	0159 - Ranaghat-I	6	3	0	27	6	5	36	42	0	15	32	0	0
15	0160 - Ranaghat-II	17	31	3	39	3	7	106	69	0	21	72	0	0
16	0161 - Chakdah	21	29	1	71	8	10	89	111	0	24	79	2	1
17	0162 - Haringhata	8	21	0	33	11	3	78	75	0	8	20	0	0
Total :		153	254	20	464	306	91	1047	797	0	341	717	15	6

Sr. No.	Name of C.D. Block	Villages having Post & Telegraph							Villages having transport						
		Post office	Sub post office	Post & tele-graph office	Phone (land lines)	Public call office	Mobile phone coverage	Internet cafes/ Common service centre	Village roads - pucca road	Bus service (public/ private)	Railway station	Auto/ modified autos	Taxi & vans	Tractors	Navigable water ways (river/canal/sea ferry service)
1	2	45	46	47	48	49	50	51	52	53	54	55	56	57	58
1	0146 - Karimpur-I	0	15	0	36	24	65	2	43	41	0	1	43	33	4
2	0147 - Karimpur-II	3	7	0	45	20	62	9	27	37	2	8	41	49	2
3	0148 - Tehatta-I	4	13	2	45	30	50	9	44	39	1	9	46	26	4
4	0149 - Tehatta-II	3	11	2	24	14	29	6	23	18	0	0	15	30	5
5	0150 - Kaliganj	6	22	8	48	35	78	3	57	40	3	3	55	55	25
6	0151 - Nakashipara	8	33	5	38	28	91	2	48	39	4	2	73	79	12
7	0152 - Chapra	0	23	1	29	25	74	2	38	38	1	2	25	42	12
8	0153 - Krishnagar-II	3	11	0	28	26	41	5	36	21	4	0	21	25	16
9	0154 - Nabadwip	0	6	0	14	11	21	2	13	4	1	1	7	6	4
10	0155 - Krishnagar-I	9	11	5	69	57	82	9	54	43	8	7	49	59	18
11	0156 - Krishnaganj	9	12	2	38	29	46	6	46	28	5	2	32	37	10
12	0157 - Hanskhali	7	21	5	58	57	71	6	49	21	4	24	62	55	18
13	0158 - Santipur	0	10	5	32	28	47	4	27	12	1	0	27	21	8
14	0159 - Ranaghat-I	4	6	1	36	30	46	3	43	9	3	5	17	24	5
15	0160 - Ranaghat-II	0	23	2	87	66	105	13	52	42	8	40	85	65	12
16	0161 - Chakdah	4	23	2	81	70	108	11	67	44	7	44	92	53	8
17	0162 - Haringhata	1	12	0	73	37	77	7	64	25	3	41	82	73	6
Total :		61	259	40	781	587	1093	99	731	501	55	189	772	732	169

Sr. No.	Name of C.D. Block	Banks		Credit societies		Villages having recreation facility			
		Commercial & co-operative	ATM	Agricultural credit societies	Cinema/Video halls	Public library	Public reading rooms	Availability of news paper	
1	2	59	60	61	62	63	64	65	
1	0146 - Karimpur-I	7	0	15	12	11	11	60	
2	0147 - Karimpur-II	7	0	13	24	23	25	55	
3	0148 - Tehatta-I	9	1	15	7	11	11	53	
4	0149 - Tehatta-II	7	0	15	9	8	12	29	
5	0150 - Kaliganj	12	1	5	67	66	67	89	
6	0151 - Nakashipara	13	0	10	35	32	38	72	
7	0152 - Chapra	14	3	13	21	19	18	52	
8	0153 - Krishnagar-II	8	2	13	12	13	12	35	
9	0154 - Nabadwip	2	0	1	2	4	3	20	
10	0155 - Krishnagar-I	16	1	17	34	37	39	72	
11	0156 - Krishnaganj	12	1	11	9	12	18	43	
12	0157 - Hanskhali	10	0	16	31	29	32	64	
13	0158 - Santipur	9	0	11	25	23	27	53	
14	0159 - Ranaghat-I	5	0	9	24	34	33	49	
15	0160 - Ranaghat-II	17	3	12	18	17	16	98	
16	0161 - Chakdah	16	2	19	64	60	66	125	
17	0162 - Haringhata	8	3	6	49	17	13	79	
Total :		172	17	201	443	416	441	1048	

Miscellaneous				Villages having power supply			
Sr. No.	Name of C.D. Block	Public Distribution system (PDS) shop	Weekly haat	Assembly polling station	Birth & death registration office	Available	Not available
1	2	66	67	68	69	70	71
1	0146 - Karimpur-I	38	22	51	15	65	0
2	0147 - Karimpur-II	38	34	56	22	65	0
3	0148 - Tehatta-I	40	22	49	21	55	0
4	0149 - Tehatta-II	25	13	28	14	32	0
5	0150 - Kaliganj	87	67	99	74	105	0
6	0151 - Nakashipara	49	31	85	24	101	0
7	0152 - Chapra	53	28	75	20	77	0
8	0153 - Krishnagar-II	26	15	38	12	44	0
9	0154 - Nabadwip	18	4	20	15	21	0
10	0155 - Krishnagar-I	62	40	79	43	87	0
11	0156 - Krishnaganj	32	18	49	12	52	0
12	0157 - Hanskhali	50	35	73	40	76	0
13	0158 - Santipur	34	27	44	28	54	0
14	0159 - Ranaghat-I	38	33	48	25	55	0
15	0160 - Ranaghat-II	51	33	99	22	108	0
16	0161 - Chakdah	89	70	124	48	137	0
17	0162 - Haringhata	46	27	72	23	82	0
Total :		776	519	1089	458	1216	0

Appendix IA - Village Directory
Villages by number of Primary Schools

District : Nadia (336)

Sr.No.	Name of C.D.Block	Total number of inhabited villages	Number of primary schools				
			None	One	Two	Three	Four +
1	2	3	4	5	6	7	8
1	0146 - Karimpur-I	65	5	31	14	3	12
2	0147 - Karimpur-II	65	6	21	13	7	18
3	0148 - Tehatta-I	55	2	10	13	9	21
4	0149 - Tehatta-II	32	2	6	4	3	17
5	0150 - Kaliganj	105	10	41	29	8	17
6	0151 - Nakashipara	101	2	30	36	7	26
7	0152 - Chapra	77	0	23	28	13	13
8	0153 - Krishnagar-II	44	2	12	14	9	7
9	0154 - Nabadwip	21	1	2	6	5	7
10	0155 - Krishnagar-I	87	4	31	28	9	15
11	0156 - Krishnaganj	52	2	15	17	9	9
12	0157 - Hanskhali	76	2	37	16	9	12
13	0158 - Santipur	54	3	21	17	7	6
14	0159 - Ranaghat-I	55	5	26	16	5	3
15	0160 - Ranaghat-II	108	6	39	38	14	11
16	0161 - Chakdah	137	5	70	41	12	9
17	0162 - Haringhata	82	4	57	12	5	4
Total :		1216	61	472	342	134	207

Appendix IB - Village Directory
Villages by Primary, Middle and Secondary Schools

District : Nadia (336)

Sr. No.	Name of C.D. Block	Total number of inhabited villages	Type of educational institutions available			
			No School	At least one primary school and no middle school	At least one primary school and one middle school	At least one middle school and one secondary school
1	2	3	4	5	6	7
1	0146 - Karimpur-I	65	5	33	27	13
2	0147 - Karimpur-II	65	6	28	31	18
3	0148 - Tehatta-I	55	2	22	31	18
4	0149 - Tehatta-II	32	2	12	18	12
5	0150 - Kaliganj	105	10	56	39	18
6	0151 - Nakashipara	101	2	52	47	29
7	0152 - Chapra	77	0	39	38	18
8	0153 - Krishnagar-II	44	2	22	20	7
9	0154 - Nabadwip	21	1	12	8	0
10	0155 - Krishnagar-I	87	4	48	35	16
11	0156 - Krishnaganj	52	2	27	23	15
12	0157 - Hanskhali	76	2	39	35	21
13	0158 - Santipur	54	3	30	21	9
14	0159 - Ranaghat-I	55	4	34	16	10
15	0160 - Ranaghat-II	108	6	58	44	31
16	0161 - Chakdah	137	5	86	46	30
17	0162 - Haringhata	82	4	62	16	14
Total :		1216	60	660	495	279

Appendix IC - Village Directory
Villages with different sources of Drinking Water facilities available

District : Nadia (336)

Sr. No.	Name of C.D. Block	Number of villages with different sources of drinking water facilities available					More than one source only from tap, well, tubewell, hand pump
		Only tap (treated/ untreated)	Only well (covered / uncovered)	Only tubewell /borewell	Only handpump		
1	2	3	4	5	6	7	
1	0146 - Karimpur-I	0	0	1	14	50	
2	0147 - Karimpur-II	0	0	0	20	44	
3	0148 - Tehatta-I	0	0	0	34	21	
4	0149 - Tehatta-II	1	0	0	13	18	
5	0150 - Kaliganj	3	0	14	10	75	
6	0151 - Nakashipara	0	0	7	30	62	
7	0152 - Chapra	0	0	1	35	41	
8	0153 - Krishnagar-II	0	0	0	8	36	
9	0154 - Nabadwip	0	0	0	1	20	
10	0155 - Krishnagar-I	1	0	13	16	57	
11	0156 - Krishnaganj	0	0	3	20	29	
12	0157 - Hanskhali	2	4	13	6	49	
13	0158 - Santipur	0	0	5	7	42	
14	0159 - Ranaghat-I	0	0	17	11	27	
15	0160 - Ranaghat-II	0	0	2	36	70	
16	0161 - Chakdah	0	1	43	22	70	
17	0162 - Haringhata	0	0	3	6	73	
Total :		7	5	122	289	784	

Appendix II - Village Directory

Villages with 5000 and above population which do not have one or more amenities available

District : Nadia (336)

Sr. No.	Name of C.D. Block	Name of village	Location code number	Population	Amenities not available (indicate N.A. where amenity not available)						
					Senior secondary school	College	Primary health sub centre	Tap drinking water	Bus facility	Approach by pucca road	Banks
1	2	3	4	5	6	7	8	9	10	11	12
1	0146 - Karimpur-I	Madhugari	321064	5356	N.A.	N.A.	Available	N.A.	N.A.	Available	Available
2	0146 - Karimpur-I	Andhar Kotha	321066	15244	Available	N.A.	Available	Available	Available	Available	Available
3	0146 - Karimpur-I	Sundalpur	321076	5303	N.A.	N.A.	Available	Available	Available	Available	N.A.
4	0146 - Karimpur-I	Jamserpur	321077	6689	Available	N.A.	Available	Available	Available	Available	N.A.
5	0146 - Karimpur-I	Senpara	321091	5432	Available	N.A.	Available	Available	Available	Available	N.A.
6	0146 - Karimpur-I	Patabukahuda	321097	8933	N.A.	N.A.	Available	Available	Available	Available	N.A.
7	0146 - Karimpur-I	Baruipara	321104	9942	Available	N.A.	Available	Available	Available	Available	Available
8	0146 - Karimpur-I	Kechua Danga	321106	7191	Available	N.A.	Available	Available	Available	Available	Available
9	0147 - Karimpur-II	Dogachhi	321126	20845	N.A.	N.A.	Available	Available	Available	Available	N.A.
10	0147 - Karimpur-II	Dhoradaha	321127	8750	Available	N.A.	Available	Available	Available	Available	Available
11	0147 - Karimpur-II	Pipulkhola	321130	5953	N.A.	N.A.	Available	Available	Available	Available	N.A.
12	0147 - Karimpur-II	Saguna	321132	7397	N.A.	N.A.	Available	N.A.	Available	N.A.	N.A.
13	0147 - Karimpur-II	Natidanga	321133	5118	Available	N.A.	Available	N.A.	Available	Available	N.A.
14	0147 - Karimpur-II	Char Moktappur	321136	5144	N.A.	N.A.	Available	N.A.	N.A.	N.A.	N.A.
15	0147 - Karimpur-II	Fazil Nagar	321138	10844	N.A.	N.A.	Available	N.A.	Available	Available	N.A.
16	0147 - Karimpur-II	Narayanpur	321140	10994	Available	N.A.	Available	Available	Available	Available	Available
17	0147 - Karimpur-II	Sadipur	321142	5425	Available	N.A.	Available	N.A.	Available	N.A.	N.A.
18	0147 - Karimpur-II	Topla	321143	7178	N.A.	N.A.	Available	N.A.	N.A.	N.A.	N.A.
19	0147 - Karimpur-II	Thanapara	321147	8834	Available	N.A.	Available	Available	Available	Available	Available
20	0147 - Karimpur-II	Dakshin Gopalpur	321155	8580	N.A.	N.A.	N.A.	Available	N.A.	Available	N.A.
21	0147 - Karimpur-II	Barbakpur	321158	7739	N.A.	N.A.	Available	Available	Available	Available	N.A.
22	0147 - Karimpur-II	Goas	321159	9609	Available	N.A.	N.A.	Available	Available	Available	Available
23	0147 - Karimpur-II	Rahamatpur	321160	6225	N.A.	N.A.	Available	Available	Available	Available	N.A.
24	0147 - Karimpur-II	Mahish Bathan	321161	9831	Available	N.A.	Available	Available	Available	Available	Available
25	0147 - Karimpur-II	Kathalia	321162	6511	N.A.	N.A.	Available	Available	Available	Available	Available
26	0148 - Tehatta-I	Chanderghat	321199	8399	Available	N.A.	Available	N.A.	Available	Available	Available
27	0148 - Tehatta-I	Syamnagar	321204	7470	Available	N.A.	Available	N.A.	Available	Available	Available
28	0148 - Tehatta-I	Nishchintapur	321207	5065	N.A.	N.A.	N.A.	N.A.	Available	Available	N.A.
29	0148 - Tehatta-I	Mrigi	321223	6030	N.A.	N.A.	N.A.	N.A.	N.A.	N.A.	N.A.
30	0148 - Tehatta-I	Binodnagar	321225	6059	N.A.	N.A.	Available	N.A.	Available	Available	Available
31	0148 - Tehatta-I	Mobarakpur	321230	6977	Available	N.A.	N.A.	N.A.	N.A.	N.A.	N.A.
32	0148 - Tehatta-I	Betai	321234	20774	Available	Available	Available	N.A.	Available	Available	Available
33	0148 - Tehatta-I	Betai Jitpur	321237	14193	N.A.	N.A.	Available	N.A.	Available	Available	N.A.
34	0148 - Tehatta-I	Bagakhali	321238	5393	Available	N.A.	Available	N.A.	Available	Available	N.A.
35	0148 - Tehatta-I	Tehatta	321246	21093	Available	N.A.	Available	Available	Available	Available	Available
36	0148 - Tehatta-I	Taranipur	321254	7162	Available	N.A.	Available	N.A.	Available	Available	N.A.
37	0148 - Tehatta-I	Puthimari	321255	9157	N.A.	N.A.	Available	N.A.	Available	N.A.	Available
38	0148 - Tehatta-I	Pathar Ghata	321256	16219	Available	N.A.	Available	N.A.	Available	Available	Available
39	0149 - Tehatta-II	Dhwapara	321259	6667	N.A.	N.A.	Available	Available	N.A.	Available	N.A.
40	0149 - Tehatta-II	Baraia	321260	7746	N.A.	N.A.	Available	Available	N.A.	Available	N.A.
41	0149 - Tehatta-II	Baruipara	321264	8077	Available	N.A.	Available	N.A.	Available	Available	Available
42	0149 - Tehatta-II	Palsunda	321266	11791	Available	N.A.	Available	N.A.	Available	Available	Available
43	0149 - Tehatta-II	Bara Naldaha	321267	6537	N.A.	N.A.	Available	N.A.	Available	Available	Available
44	0149 - Tehatta-II	Panchdara Abhaynagar	321271	9803	N.A.	N.A.	N.A.	N.A.	Available	Available	Available
45	0149 - Tehatta-II	Barnia	321277	16350	Available	N.A.	Available	N.A.	Available	Available	N.A.
46	0149 - Tehatta-II	Hanspukuria	321279	8023	Available	N.A.	Available	Available	Available	Available	Available
47	0149 - Tehatta-II	Natipota	321280	6860	N.A.	N.A.	Available	Available	Available	Available	N.A.
48	0149 - Tehatta-II	Palashipara	321285	10693	Available	N.A.	Available	Available	Available	Available	Available
49	0149 - Tehatta-II	Gopinathpur	321286	8910	Available	N.A.	Available	Available	Available	Available	N.A.
50	0150 - Kaliganj	Palasi	321296	19984	Available	N.A.	Available	N.A.	Available	Available	N.A.
51	0150 - Kaliganj	Uttar Hajrapota	321298	8180	N.A.	Available	Available	N.A.	N.A.	Available	N.A.
52	0150 - Kaliganj	Bara Kulberia	321303	6662	Available	N.A.	N.A.	Available	Available	Available	N.A.
53	0150 - Kaliganj	Kaliganj	321309	8575	Available	N.A.	N.A.	Available	Available	Available	Available
54	0150 - Kaliganj	Gabindapur	321319	6756	Available	N.A.	N.A.	Available	Available	Available	N.A.

55	0150 - Kaliganj	Jamalpur	321322	8900	Available	N.A.	Available	Available	N.A.	Available	N.A.
56	0150 - Kaliganj	Sajapur	321324	5064	N.A.	N.A.	Available	N.A.	N.A.	Available	N.A.
57	0150 - Kaliganj	Radhakantapur	321325	6550	N.A.	N.A.	Available	Available	N.A.	Available	N.A.
58	0150 - Kaliganj	Juranpur	321333	6165	Available	N.A.	Available	Available	N.A.	Available	Available
59	0150 - Kaliganj	Debagram	321351	32695	Available	N.A.	Available	Available	Available	Available	Available
60	0150 - Kaliganj	Rautara	321365	5642	N.A.	N.A.	N.A.	Available	Available	Available	N.A.
61	0150 - Kaliganj	Molamdi	321411	8397	N.A.	N.A.	Available	N.A.	N.A.	Available	N.A.
62	0150 - Kaliganj	Bara Chandghar	321413	16713	Available	N.A.	Available	N.A.	Available	N.A.	Available
63	0150 - Kaliganj	Chhota Chandghar	321414	8761	N.A.	N.A.	Available	Available	Available	N.A.	N.A.
64	0151 - Nakashipara	Haranagar	321420	7621	Available	N.A.	N.A.	N.A.	Available	Available	N.A.
65	0151 - Nakashipara	Dhubinagadi	321424	5177	N.A.	N.A.	N.A.	N.A.	N.A.	Available	N.A.
66	0151 - Nakashipara	Bikrampur	321425	5781	Available	N.A.	Available	N.A.	Available	N.A.	Available
67	0151 - Nakashipara	Bilkumari	321452	7112	Available	N.A.	Available	N.A.	Available	Available	N.A.
68	0151 - Nakashipara	Parkula	321454	5677	N.A.	N.A.	N.A.	N.A.	N.A.	Available	N.A.
69	0151 - Nakashipara	Chichuria	321461	5892	Available	N.A.	Available	N.A.	N.A.	Available	N.A.
70	0151 - Nakashipara	Chenga	321464	9038	Available	N.A.	N.A.	N.A.	Available	Available	N.A.
71	0151 - Nakashipara	Kanthalbaria	321465	9352	Available	N.A.	N.A.	N.A.	Available	Available	Available
72	0151 - Nakashipara	Chak Hatisala	321467	5732	N.A.	N.A.	N.A.	Available	Available	Available	N.A.
73	0151 - Nakashipara	Bilwagram	321469	5853	N.A.	N.A.	Available	N.A.	Available	Available	N.A.
74	0151 - Nakashipara	Chandanpur	321483	5068	N.A.	N.A.	N.A.	N.A.	N.A.	Available	N.A.
75	0151 - Nakashipara	Bangaria	321492	5931	N.A.	N.A.	N.A.	N.A.	N.A.	N.A.	N.A.
76	0151 - Nakashipara	Jalsuka	321495	5240	N.A.	N.A.	Available	N.A.	N.A.	N.A.	N.A.
77	0151 - Nakashipara	Patikabari	321497	8242	Available	N.A.	Available	N.A.	Available	Available	N.A.
78	0151 - Nakashipara	Dhananjoypur	321499	8302	N.A.	N.A.	Available	N.A.	Available	Available	N.A.
79	0151 - Nakashipara	Dhapharia	321500	5958	N.A.	N.A.	N.A.	N.A.	N.A.	N.A.	N.A.
80	0151 - Nakashipara	Sibpur	321502	5160	Available	N.A.	Available	N.A.	Available	Available	N.A.
81	0151 - Nakashipara	Radhanagar	321503	5172	N.A.	N.A.	N.A.	N.A.	N.A.	N.A.	N.A.
82	0151 - Nakashipara	Birpur	321504	14116	Available	N.A.	Available	Available	Available	Available	N.A.
83	0151 - Nakashipara	Petuabhang	321505	8403	N.A.	N.A.	Available	N.A.	N.A.	N.A.	N.A.
84	0151 - Nakashipara	Teghari	321506	5355	N.A.	N.A.	N.A.	N.A.	N.A.	N.A.	N.A.
85	0151 - Nakashipara	Mota	321507	6479	N.A.	N.A.	Available	N.A.	N.A.	N.A.	N.A.
86	0151 - Nakashipara	Dogachhia	321514	5932	Available	N.A.	N.A.	N.A.	N.A.	Available	N.A.
87	0151 - Nakashipara	Saligram	321516	9913	N.A.	N.A.	N.A.	N.A.	N.A.	Available	N.A.
88	0151 - Nakashipara	Gachha	321517	7213	N.A.	N.A.	N.A.	N.A.	Available	Available	Available
89	0151 - Nakashipara	Muragachha	321519	8937	Available	N.A.	Available	Available	Available	Available	Available
90	0152 - Chapra	Hatisala	321529	7547	Available	N.A.	Available	Available	Available	Available	Available
91	0152 - Chapra	Mahesnagar	321530	5985	N.A.	N.A.	Available	Available	Available	N.A.	N.A.
92	0152 - Chapra	Bara Andulia	321531	15012	Available	N.A.	Available	Available	Available	Available	Available
93	0152 - Chapra	Hridaypur	321534	6061	Available	N.A.	N.A.	N.A.	Available	Available	N.A.
94	0152 - Chapra	Betbaria	321535	6685	Available	N.A.	Available	N.A.	N.A.	N.A.	N.A.
95	0152 - Chapra	Haira	321541	7087	N.A.	N.A.	N.A.	Available	Available	N.A.	Available
96	0152 - Chapra	Hatkhola	321549	7164	Available	N.A.	Available	N.A.	N.A.	Available	N.A.
97	0152 - Chapra	Sikra	321551	6359	N.A.	N.A.	Available	N.A.	Available	Available	Available
98	0152 - Chapra	Dompukur	321553	7101	N.A.	N.A.	N.A.	N.A.	Available	N.A.	N.A.
99	0152 - Chapra	Lakshmigachha	321554	6480	Available	N.A.	Available	N.A.	Available	Available	N.A.
100	0152 - Chapra	Brittihuda	321557	7336	Available	N.A.	Available	N.A.	N.A.	Available	N.A.
101	0152 - Chapra	Bangaljihi	321561	15448	Available	N.A.	Available	Available	Available	Available	Available
102	0152 - Chapra	Badelangi Padmamala	321569	9066	N.A.	N.A.	N.A.	N.A.	Available	Available	N.A.
103	0152 - Chapra	Mahatpur	321610	27912	Available	N.A.	Available	N.A.	N.A.	Available	Available
104	0153 - Krishnagar-II	Belpukur	321622	5979	Available	N.A.	Available	Available	Available	Available	Available
105	0153 - Krishnagar-II	Sonadanga	321623	11156	Available	N.A.	Available	Available	Available	Available	N.A.
106	0153 - Krishnagar-II	Tatla	321626	5036	N.A.	N.A.	Available	Available	N.A.	Available	N.A.
107	0153 - Krishnagar-II	Noapara	321634	5705	Available	N.A.	Available	Available	Available	Available	N.A.
108	0153 - Krishnagar-II	Sonatala	321638	9406	N.A.	N.A.	Available	Available	Available	Available	Available
109	0153 - Krishnagar-II	Dhubulia	321644	11623	Available	N.A.	Available	Available	Available	Available	Available
110	0153 - Krishnagar-II	Bahadurpur	321655	5455	N.A.	N.A.	Available	Available	N.A.	Available	Available
111	0154 - Nabadwip	Charkashtasali	321663	6304	N.A.	N.A.	Available	N.A.	N.A.	Available	N.A.
112	0154 - Nabadwip	Pansila	321673	8200	N.A.	N.A.	Available	N.A.	Available	Available	N.A.
113	0154 - Nabadwip	Gadkhali	321676	5057	N.A.	N.A.	Available	N.A.	N.A.	Available	N.A.
114	0154 - Nabadwip	Mohisunra	321678	15910	N.A.	N.A.	Available	Available	N.A.	Available	N.A.
115	0155 - Krishnagar-I	Rui Pukur (P)	321692	7823	N.A.	N.A.	N.A.	N.A.	Available	Available	Available
116	0155 - Krishnagar-I	Subarna Behar	321694	15461	N.A.	N.A.	N.A.	N.A.	Available	Available	Available
117	0155 - Krishnagar-I	Amghata	321697	8037	Available	N.A.	Available	N.A.	Available	Available	N.A.
118	0155 - Krishnagar-I	Usidpur	321698	5847	N.A.	N.A.	N.A.	Available	Available	Available	Available

119	0155 - Krishnagar-I	Bhaluka	321708	14653	Available	N.A.	Available	Available	Available	Available	Available
120	0155 - Krishnagar-I	Dignagar	321723	6023	Available	N.A.	Available	Available	Available	Available	Available
121	0155 - Krishnagar-I	Itla	321725	6097	N.A.	N.A.	N.A.	N.A.	N.A.	N.A.	N.A.
122	0155 - Krishnagar-I	Jahangirpur	321728	6144	Available	N.A.	Available	N.A.	N.A.	Available	N.A.
123	0155 - Krishnagar-I	Krishnanagar (P)	321730	13640	Available	N.A.	N.A.	N.A.	Available	Available	N.A.
124	0155 - Krishnagar-I	Naldaha	321733	6447	N.A.	N.A.	N.A.	N.A.	N.A.	Available	N.A.
125	0155 - Krishnagar-I	Kulgachhi	321739	5005	Available	N.A.	Available	N.A.	Available	Available	Available
126	0155 - Krishnagar-I	Jatrapur	321745	6464	N.A.	N.A.	Available	N.A.	Available	Available	N.A.
127	0155 - Krishnagar-I	Dogachhi (P)	321747	7012	Available	N.A.	Available	Available	Available	N.A.	Available
128	0155 - Krishnagar-I	Jalalkhali	321749	8251	N.A.	N.A.	N.A.	N.A.	Available	Available	N.A.
129	0155 - Krishnagar-I	Dakshinjhitkipota	321750	8816	N.A.	N.A.	Available	N.A.	Available	N.A.	N.A.
130	0155 - Krishnagar-I	Senpur	321753	7683	N.A.	N.A.	N.A.	N.A.	N.A.	N.A.	N.A.
131	0155 - Krishnagar-I	Dafarpota	321761	9295	N.A.	N.A.	Available	Available	Available	Available	N.A.
132	0155 - Krishnagar-I	Bhimpur	321770	8057	Available	N.A.	Available	Available	Available	Available	Available
133	0156 - Krishnaganj	Chau Gachha	321801	6054	N.A.	N.A.	N.A.	N.A.	Available	Available	N.A.
134	0156 - Krishnaganj	Chandan Nagar	321803	5419	Available	N.A.	Available	N.A.	Available	Available	Available
135	0156 - Krishnaganj	Banpur	321815	5888	Available	N.A.	Available	N.A.	Available	Available	Available
136	0156 - Krishnaganj	Gede	321820	5396	Available	N.A.	Available	N.A.	Available	Available	Available
137	0156 - Krishnaganj	Matiari	321821	7301	Available	N.A.	Available	N.A.	N.A.	Available	Available
138	0156 - Krishnaganj	Tungi	321824	7803	N.A.	Available	Available	Available	Available	Available	N.A.
139	0156 - Krishnaganj	Majhdia	321828	11995	Available	N.A.	N.A.	Available	Available	Available	Available
140	0156 - Krishnaganj	Bhajanghat	321831	5206	Available	N.A.	Available	N.A.	Available	Available	Available
141	0157 - Hanskhali	Itabaria	321836	5952	N.A.	N.A.	Available	Available	N.A.	Available	N.A.
142	0157 - Hanskhali	Betna	321837	5633	Available	N.A.	Available	N.A.	N.A.	Available	N.A.
143	0157 - Hanskhali	Gazna	321846	5643	Available	N.A.	Available	N.A.	Available	Available	Available
144	0157 - Hanskhali	Payradanda	321858	9710	N.A.	N.A.	Available	Available	N.A.	N.A.	N.A.
145	0157 - Hanskhali	Gobindapur	321861	12300	Available	N.A.	N.A.	N.A.	Available	Available	Available
146	0157 - Hanskhali	Dakshinpara	321866	8336	Available	N.A.	Available	Available	Available	Available	Available
147	0157 - Hanskhali	Jaypur	321867	13437	Available	N.A.	Available	N.A.	N.A.	N.A.	N.A.
148	0157 - Hanskhali	Purba Khamar Simulia	321868	5534	N.A.	N.A.	Available	Available	Available	Available	Available
149	0157 - Hanskhali	Hanskhali	321879	5066	Available	N.A.	Available	N.A.	N.A.	N.A.	N.A.
150	0157 - Hanskhali	Muragachha	321881	12336	Available	N.A.	Available	Available	N.A.	Available	N.A.
151	0157 - Hanskhali	Mamjoani	321886	5541	Available	N.A.	Available	N.A.	N.A.	Available	Available
152	0157 - Hanskhali	Bhayna	321893	7344	N.A.	N.A.	Available	N.A.	N.A.	Available	N.A.
153	0157 - Hanskhali	Paschim Harindanga	321894	6042	Available	N.A.	Available	N.A.	N.A.	Available	N.A.
154	0157 - Hanskhali	Garapota	321897	8068	Available	N.A.	N.A.	N.A.	Available	Available	N.A.
155	0157 - Hanskhali	Chupria	321906	8021	N.A.	N.A.	N.A.	N.A.	Available	Available	N.A.
156	0157 - Hanskhali	Ramnagar	321910	5235	Available	N.A.	Available	N.A.	Available	Available	N.A.
157	0158 - Santipur	Gayespur	321920	5247	N.A.	N.A.	Available	N.A.	Available	N.A.	N.A.
158	0158 - Santipur	Panpara	321921	5156	N.A.	N.A.	N.A.	N.A.	N.A.	N.A.	N.A.
159	0158 - Santipur	Saguna	321922	7874	N.A.	N.A.	N.A.	N.A.	Available	N.A.	N.A.
160	0158 - Santipur	Baganchara	321925	8524	Available	N.A.	Available	N.A.	Available	Available	Available
161	0158 - Santipur	Charharipur	321929	5882	N.A.	N.A.	N.A.	N.A.	Available	Available	N.A.
162	0158 - Santipur	Gobindapur	321937	16632	Available	N.A.	Available	N.A.	Available	Available	Available
163	0158 - Santipur	Chandra	321942	5287	N.A.	N.A.	Available	N.A.	N.A.	Available	N.A.
164	0158 - Santipur	Boalia	321967	6589	N.A.	N.A.	Available	N.A.	N.A.	Available	Available
165	0159 - Ranaghat-I	Birnagar (P)	321990	7513	N.A.	N.A.	N.A.	N.A.	Available	Available	N.A.
166	0159 - Ranaghat-I	Habibpur	322005	13383	Available	N.A.	Available	Available	Available	Available	N.A.
167	0159 - Ranaghat-I	Paschim Noapara	322018	5030	Available	N.A.	Available	N.A.	Available	Available	Available
168	0159 - Ranaghat-I	Ukhil Nara	322029	6572	Available	N.A.	N.A.	N.A.	N.A.	Available	N.A.
169	0160 - Ranaghat-II	Debagram	322053	7060	Available	N.A.	Available	N.A.	Available	Available	N.A.
170	0160 - Ranaghat-II	Matikumra	322056	8077	N.A.	N.A.	Available	N.A.	Available	Available	Available
171	0160 - Ranaghat-II	Dayabari	322060	6500	Available	N.A.	N.A.	N.A.	Available	Available	N.A.
172	0160 - Ranaghat-II	Nokari	322063	5032	Available	N.A.	Available	Available	Available	Available	Available
173	0160 - Ranaghat-II	Gopinagar Baghadanga	322073	5616	N.A.	N.A.	Available	N.A.	Available	Available	Available
174	0160 - Ranaghat-II	Bahirgachhi	322086	9785	Available	N.A.	Available	N.A.	N.A.	Available	Available
175	0160 - Ranaghat-II	Arranghata Narayanpur	322096	21552	Available	N.A.	Available	N.A.	Available	Available	Available
176	0160 - Ranaghat-II	Daula	322111	5631	N.A.	N.A.	N.A.	N.A.	Available	N.A.	N.A.
177	0160 - Ranaghat-II	Dhantala	322113	9095	Available	N.A.	Available	N.A.	Available	N.A.	Available
178	0160 - Ranaghat-II	Duttapulia	322130	13562	Available	N.A.	Available	N.A.	Available	Available	Available
179	0160 - Ranaghat-II	Barabaria	322133	9356	Available	N.A.	Available	N.A.	Available	Available	N.A.
180	0160 - Ranaghat-II	Aismali	322139	6855	Available	N.A.	N.A.	N.A.	Available	Available	N.A.

181	0160 - Ranaghat-II	Humnipota	322159	5081	Available	N.A.	Available	N.A.	N.A.	N.A.	N.A.
182	0161 - Chakdah	Balagari Char	322170	5305	N.A.	N.A.	Available	N.A.	N.A.	Available	N.A.
183	0161 - Chakdah	Alaipur	322194	13754	Available	N.A.	N.A.	N.A.	N.A.	Available	N.A.
184	0161 - Chakdah	Rautari	322216	6563	N.A.	N.A.	Available	N.A.	N.A.	Available	Available
185	0161 - Chakdah	Chaugachha	322249	8603	Available	N.A.	Available	N.A.	Available	Available	Available
186	0161 - Chakdah	Purba Bishnupur	322258	5191	Available	N.A.	Available	N.A.	Available	Available	Available
187	0161 - Chakdah	Dubra	322267	5285	Available	N.A.	N.A.	N.A.	N.A.	N.A.	N.A.
188	0161 - Chakdah	Silinda	322274	7741	N.A.	N.A.	N.A.	N.A.	Available	Available	Available
189	0161 - Chakdah	Balia	322277	6014	Available	N.A.	N.A.	N.A.	Available	Available	Available
190	0161 - Chakdah	Hariankha	322280	6585	Available	N.A.	Available	N.A.	N.A.	Available	N.A.
191	0161 - Chakdah	Srinagar	322289	10483	Available	N.A.	Available	N.A.	Available	N.A.	N.A.
192	0161 - Chakdah	Muratipur (P)	322300	5208	N.A.	N.A.	N.A.	N.A.	N.A.	Available	N.A.
193	0161 - Chakdah	Chand Mari (P)	322306	8475	Available	N.A.	Available	N.A.	N.A.	Available	N.A.
194	0162 - Haringhata	Uttar Datta Para	322351	5430	N.A.	N.A.	Available	N.A.	N.A.	Available	N.A.
195	0162 - Haringhata	Uttar Brahma Pur	322356	5371	Available	N.A.	N.A.	N.A.	Available	Available	Available
196	0162 - Haringhata	Subuddipur	322359	6051	N.A.	N.A.	Available	N.A.	Available	Available	N.A.
197	0162 - Haringhata	Sekandarpur	322361	7917	N.A.	N.A.	Available	N.A.	Available	Available	N.A.
198	0162 - Haringhata	Kathdanga	322363	7417	Available	N.A.	Available	N.A.	Available	Available	N.A.
199	0162 - Haringhata	Mollabalia	322367	5889	N.A.	N.A.	N.A.	N.A.	N.A.	Available	N.A.
200	0162 - Haringhata	Fatepur	322385	5093	Available	N.A.	Available	N.A.	Available	Available	Available
201	0162 - Haringhata	Ukrah	322397	13548	Available	N.A.	Available	N.A.	Available	Available	Available
202	0162 - Haringhata	Dighalgram	322407	5390	Available	N.A.	Available	N.A.	N.A.	Available	Available

Appendix III - Village Directory
Land Utilization data in respect of Census Towns

District: Nadia (336)

Data Not Available

Appendix IV - Village Directory

C.D. Block wise list of Inhabited Villages where no amenity other than drinking water facility is available

District: Nadia (336)

Data Not Available

Appendix V- Village Directory

Summary showing number of villages not having Scheduled Castes population

District: Nadia (336)

Sr.No.	Name of C.D. Block	Total villages	Uninhabited villages	Inhabited villages	Number of inhabited villages having no scheduled castes population
1	2	3	4	5	6
1	0146 - Karimpur-I	72	7	65	7
2	0147 - Karimpur-II	71	6	65	9
3	0148 - Tehatta-I	62	7	55	3
4	0149 - Tehatta-II	35	3	32	5
5	0150 - Kaliganj	125	20	105	23
6	0151 - Nakashipara	107	6	101	19
7	0152 - Chapra	83	6	77	6
8	0153 - Krishnagar-II	44	0	44	9
9	0154 - Nabadwip	21	0	21	4
10	0155 - Krishnagar-I	90	3	87	4
11	0156 - Krishnaganj	54	2	52	1
12	0157 - Hanskhali	78	2	76	3
13	0158 - Santipur	65	11	54	2
14	0159 - Ranaghat-I	60	5	55	5
15	0160 - Ranaghat-II	110	2	108	5
16	0161 - Chakdah	148	11	137	9
17	0162 - Haringhata	83	1	82	7
Total :		1308	92	1216	121

Appendix VI - Village Directory

Summary showing number of villages not having Scheduled Tribes population

District : Nadia (336)

Sr. No.	Name of C.D. Block	Total villages	Uninhabited villages	Inhabited villages	Number of inhabited villages having no Scheduled Tribes population
1	2	3	4	5	6
1	0146 - Karimpur-I	72	7	65	18
2	0147 - Karimpur-II	71	6	65	29
3	0148 - Tehatta-I	62	7	55	22
4	0149 - Tehatta-II	35	3	32	16
5	0150 - Kaliganj	125	20	105	69
6	0151 - Nakashipara	107	6	101	42
7	0152 - Chapra	83	6	77	41
8	0153 - Krishnagar-II	44	0	44	23
9	0154 - Nabadwip	21	0	21	8
10	0155 - Krishnagar-I	90	3	87	20
11	0156 - Krishnaganj	54	2	52	9
12	0157 - Hanskhali	78	2	76	14
13	0158 - Santipur	65	11	54	16
14	0159 - Ranaghat-I	60	5	55	25
15	0160 - Ranaghat-II	110	2	108	21
16	0161 - Chakdah	148	11	137	29
17	0162 - Haringhata	83	1	82	18
Total		1308	92	1216	420

Appendix VIIA- Village Directory

List of Villages according to the proportion of the Scheduled Castes Population to the Total Population by ranges

District : Nadia (336)

A - Scheduled Castes

Range of Scheduled Castes population (Percentages)	Location code number	Name of village
1	2	3
CD Block : Karimpur - I (0146)		
Nil	321058	Dhanerpara
Nil	321062	Chak Madhubona
Nil	321075	Changachha
Nil	321082	Bara Jangal
Nil	321093	Kalabaria
Nil	321103	Dahakula
Nil	321119	Karamdia
Less than 5	321052	Kuchaidanga
Less than 5	321057	Gauripur
Less than 5	321060	Jayrampur
Less than 5	321061	Gopalpur
Less than 5	321065	Tarapur
Less than 5	321084	Bansbaria
Less than 5	321090	Malintala
Less than 5	321096	Natna
Less than 5	321098	Paiksa
Less than 5	321099	Chawk Pipulbaria
Less than 5	321100	Mathurapur
Less than 5	321105	Jot Darpanarayan
Less than 5	321111	Chak Krishnapur
Less than 5	321112	Chak Marua
Less than 5	321115	Nandalalpur
Less than 5	321118	Gandina
5 - 10	321053	Takipur
5 - 10	321059	Jalalerpara
5 - 10	321070	Bilasisa
5 - 10	321078	Haripur
5 - 10	321079	Arabpur

5 - 10	321089	Madhaya Gopalpur
5 - 10	321092	Gopalpara
5 - 10	321101	Ber Ramchandrapur
5 - 10	321107	Hazra Khali
5 - 10	321113	Anandapur
5 - 10	321116	Charalkhali
5 - 10	321121	Uttar Tajpur
11 - 20	321054	Uttar Krishnapur
11 - 20	321055	Durlabhpur
11 - 20	321064	Madhugari
11 - 20	321066	Andhar Kotha
11 - 20	321067	Sekh Parameghna
11 - 20	321069	Ramnagar
11 - 20	321083	Santoshpur
11 - 20	321085	Muktadaha
11 - 20	321087	Abhaypur
11 - 20	321088	Gabrudanga
11 - 20	321091	Senpara
11 - 20	321095	Majlispur
11 - 20	321106	Kechua Danga
11 - 20	321109	Angardaha
21 - 30	321068	Rukanpur
21 - 30	321076	Sundalpur
21 - 30	321097	Patabukahuda
21 - 30	321110	Pipulbaria
31 - 40	321056	Harekrishnapur
31 - 40	321074	Mollahad
31 - 40	321077	Jamserpur
31 - 40	321094	Chak Natna
31 - 40	321104	Baruipara
31 - 40	321114	Beldanga
41 - 50	321108	Fulkhali
41 - 50	321117	Fulbari
51 - 75	321073	Marttajapur
51 - 75	321086	Durgapur
51 - 75	321102	Rani Nagar
76 and above	321072	Betbaria

CD Block : Karimpur - II (0147)

Nil	321130	Pipulkhola
Nil	321134	Char Adityapur
Nil	321137	Piarpur
Nil	321139	Lalnagar
Nil	321144	Char Ajlampur
Nil	321146	Yusufpur
Nil	321188	Dharar
Nil	321193	Dakshin Udaynagar
Nil	321195	Chak Brajala
Less than 5	321126	Dogachhi
Less than 5	321131	Sobharajpur
Less than 5	321132	Saguna
Less than 5	321133	Natidanga
Less than 5	321135	Char Gaurbhanga
Less than 5	321136	Char Moktappur
Less than 5	321138	Fazil Nagar
Less than 5	321140	Narayanpur
Less than 5	321141	Char Brindabanpur
Less than 5	321142	Sadipur
Less than 5	321147	Thanapara
Less than 5	321156	Ratanpur
Less than 5	321158	Barbakpur
Less than 5	321165	Huda Gopirampur
Less than 5	321166	Gandharajpur
Less than 5	321168	Rasikpur
Less than 5	321173	Chandpur
Less than 5	321175	Chak Hatishala
Less than 5	321179	Baruipota
Less than 5	321191	Baniakandi
Less than 5	321192	Madhpur
5 - 10	321143	Topla
5 - 10	321157	Ramnagar
5 - 10	321171	Dakshin Krishnapur
5 - 10	321172	Khanpur
5 - 10	321178	Teinpur
11 - 20	321127	Dhoradaha

11 - 20	321145	Falia
11 - 20	321161	Mahish Bathan
11 - 20	321170	Murutia
11 - 20	321176	Hatishala
11 - 20	321185	Manikdihi
21 - 30	321129	Monoharpur
21 - 30	321169	Baliadanga
21 - 30	321186	Gaubari
31 - 40	321149	Kishorpur
31 - 40	321155	Dakshin Gopalpur
31 - 40	321159	Goas
31 - 40	321183	Rakhal Gachhi
31 - 40	321184	Bagdanga
31 - 40	321190	Singadanga
41 - 50	321162	Kathalia
41 - 50	321163	Nandanpur
41 - 50	321164	Rautbati
41 - 50	321174	Gobindapur
41 - 50	321177	Audia
41 - 50	321196	Nischintapur
51 - 75	321160	Rahamatpur
51 - 75	321167	Chak Gandharajpur
51 - 75	321187	Dighalkandi
76 and above	321128	Jayghata
76 and above	321150	Mahisha Khola
76 and above	321151	Moktarpur
76 and above	321152	Jaynabad
76 and above	321153	Char Nazirpur
76 and above	321154	Char Mirza Nagar

CD Block : Tehatta - I (0148)

Nil	321200	Chak Hanspukuria
Nil	321247	Pashim Chalkjalia
Nil	321257	Uttar Char Chandpur
Less than 5	321201	Kulgachhi
Less than 5	321208	Raghunathpur
Less than 5	321213	Fatepur
Less than 5	321216	Kanainagar
Less than 5	321217	Rajapur
Less than 5	321219	Pratapnagar
Less than 5	321244	Jitpur
Less than 5	321255	Puthimari
Less than 5	321256	Pathar Ghata
5 - 10	321209	Krishnachandrapur
5 - 10	321211	Bhabanipur
5 - 10	321218	Jayrampur
5 - 10	321245	Chak Jaliapara
5 - 10	321254	Taranipur
11 - 20	321199	Chanderghat
11 - 20	321202	Khaspu
11 - 20	321204	Syamnagar
11 - 20	321212	Baksipur
11 - 20	321215	Shrirampur
11 - 20	321225	Binodnagar
11 - 20	321242	Garibpur
21 - 30	321197	Dhopahat
21 - 30	321203	Kushtia
21 - 30	321206	Suruppur
21 - 30	321207	Nishchintapur
21 - 30	321210	Chilakhali
21 - 30	321227	Balarampur
21 - 30	321233	Bhatpara
21 - 30	321235	Karaigachhi
21 - 30	321243	Chhatina
21 - 30	321246	Tehatta
21 - 30	321250	Haulia
21 - 30	321251	Natna
31 - 40	321205	Tarangar
41 - 50	321220	Nazirpur
41 - 50	321222	Chhitka
41 - 50	321223	Mrigi
51 - 75	321198	Kamalapur
51 - 75	321214	Sardanga
51 - 75	321221	Bagadoba
51 - 75	321226	Chak Chilakhali

51 - 75	321228	Haripur
51 - 75	321234	Betai
51 - 75	321239	Sahapur
51 - 75	321241	Gopalpur
76 and above	321224	Bahadurpur
76 and above	321230	Mobarakpur
76 and above	321231	Aztullanagar
76 and above	321232	Khanjepur
76 and above	321237	Betai Jitpur
76 and above	321238	Bagakhali
76 and above	321240	Ramjibanpur
CD Block : Tehatta - II (0149)		
Nil	321262	Charakpota
Nil	321270	Kulgachhi
Nil	321272	Baor
Nil	321273	Chak Shatikhali
Nil	321283	Labangola
Less than 5	321265	Digbaria
Less than 5	321266	Palsunda
Less than 5	321274	Shatikhali
Less than 5	321281	Dharammapur
5 - 10	321264	Baruipara
5 - 10	321268	Chhota Naldaha
5 - 10	321286	Gopinathpur
5 - 10	321288	Radhanagar
5 - 10	321291	Rudranagar
5 - 10	321292	Iswardhandrapur
11 - 20	321259	Dhwapara
11 - 20	321261	Abhaynagar
11 - 20	321263	Komthana
11 - 20	321267	Bara Naldaha
11 - 20	321269	Sahebnagar
11 - 20	321271	Panchdara Abhaynagar
11 - 20	321279	Hanspukuria
11 - 20	321280	Natipota
11 - 20	321285	Palashipara
21 - 30	321277	Barnia
31 - 40	321289	Krishnanagar
31 - 40	321290	Ramnagar
41 - 50	321260	Baraia
51 - 75	321278	Uzirpur
51 - 75	321287	Raninagar
76 and above	321282	Chak Rudranagar
76 and above	321284	Chak Ramnagar
CD Block : Kaliganj (0150)		
Nil	321294	Tejnagar
Nil	321295	Char Palasi
Nil	321301	Chhota Kulberia
Nil	321313	Sahapur
Nil	321314	Chak Khidirpur
Nil	321317	Chapai
Nil	321320	Chak Gobindapur
Nil	321326	Dhwaja Pushkarini
Nil	321330	Anantapur
Nil	321336	Char Sitahati
Nil	321350	Seorataza
Nil	321353	Pacha Chandpur
Nil	321358	Khorda Palashi
Nil	321359	Palit Bege
Nil	321362	Arar Bege
Nil	321365	Rautara
Nil	321370	Chak Maheshpur
Nil	321376	Kadihati
Nil	321380	Brajanathpur
Nil	321383	Maheshpur
Nil	321400	Dhapara
Nil	321402	Santipur
Nil	321406	Sita Chandrapur
Less than 5	321297	Sajua
Less than 5	321299	Panchkhela
Less than 5	321300	Bhurulia
Less than 5	321302	Erardanga
Less than 5	321312	Chapra
Less than 5	321325	Radhakantapur

Less than 5	321329	Kamari
Less than 5	321333	Juranpur
Less than 5	321335	Fulbagan
Less than 5	321339	Chhutipur
Less than 5	321340	Adampur
Less than 5	321345	Tegharia
Less than 5	321347	Bashar Khola
Less than 5	321349	Naopara
Less than 5	321373	Bhagyabantapur
Less than 5	321375	Nasipur
Less than 5	321382	Kamdebpur
Less than 5	321386	Balidanga
Less than 5	321399	Ghola
Less than 5	321414	Chhota Chandghar
5 - 10	321296	Palasi
5 - 10	321298	Uttar Hajrapota
5 - 10	321303	Bara Kulberia
5 - 10	321315	Radhikapur
5 - 10	321328	Hatgachha
5 - 10	321338	Gobra
5 - 10	321343	Baraitna
5 - 10	321346	Ashachia
5 - 10	321352	Dingel
5 - 10	321354	Bhaga
5 - 10	321355	Banpalashi
5 - 10	321371	Akanda Beria
5 - 10	321405	Daluipura
5 - 10	321411	Molamdi
11 - 20	321316	Jot Mahesh
11 - 20	321318	Bathangachhi
11 - 20	321319	Gabindapur
11 - 20	321321	Bharatpur
11 - 20	321322	Jamalpur
11 - 20	321327	Panighata
11 - 20	321351	Debagram
11 - 20	321356	Kamalbati
11 - 20	321363	Chak Bege
11 - 20	321366	Chhota Atagi
11 - 20	321389	Dakshin Hajrapota
11 - 20	321395	Rajarampur
11 - 20	321401	Ghorai Khetra
21 - 30	321304	Narayanpur
21 - 30	321309	Kaliganj
21 - 30	321368	Bara Atagi
21 - 30	321381	Faridpur
21 - 30	321413	Bara Chandghar
31 - 40	321310	Serpur
31 - 40	321324	Sajapur
31 - 40	321332	Kuturia
31 - 40	321360	Khorda Bege
31 - 40	321364	Gokul Nagar
31 - 40	321369	Chanduria
31 - 40	321372	Kanua
31 - 40	321377	Ballabhpara
31 - 40	321385	Panchpota
31 - 40	321393	Durgabati
31 - 40	321403	Naosa
41 - 50	321305	Manikdihi
41 - 50	321342	Jayrampur
41 - 50	321344	Hijuli
51 - 75	321311	Khidirpur
51 - 75	321357	Bairampur
51 - 75	321378	Basatpur
51 - 75	321384	Karalia
51 - 75	321391	Chakundi
51 - 75	321397	Char Khosalpur
51 - 75	321398	Sah Mahmudpur
51 - 75	321407	Sapjola
76 and above	321293	Char Tejnagar
76 and above	321323	Jalkar Jalmahal
76 and above	321367	Mohanpur
76 and above	321388	Sri Krishnapur
76 and above	321392	Joyrambati
76 and above	321396	Khalsi

76 and above	321410	Noachar
76 and above	321412	Shitalpur
CD Block : Nakashipara (0151)		
Nil	321422	Giridharpur
Nil	321423	Senpur
Nil	321426	Bhabanipur
Nil	321427	Goalchandpur
Nil	321428	Chaumoha
Nil	321429	Basudebpur
Nil	321444	Sali
Nil	321449	Chandipur
Nil	321450	Malumgachha
Nil	321451	Bandakhola
Nil	321474	Jalsuka
Nil	321483	Chandanpur
Nil	321485	Tetul Baria
Nil	321487	Gopalpur
Nil	321488	Chak Bhabanipur
Nil	321496	Bekoail
Nil	321511	Paduma
Nil	321512	Bad Belgaon
Nil	321513	Digha
Less than 5	321420	Haranagar
Less than 5	321421	Chak Ghurni
Less than 5	321424	Dhubinagadi
Less than 5	321433	Akandanga
Less than 5	321435	Madandanga
Less than 5	321436	Nischintapur
Less than 5	321437	Sultanpur
Less than 5	321448	Guurni
Less than 5	321452	Bilkumari
Less than 5	321472	Sabaipur
Less than 5	321477	Uday Chandrapur
Less than 5	321484	Ramchandrapur
Less than 5	321489	Raghunathpur
Less than 5	321493	Nangla
Less than 5	321500	Dhaparua
Less than 5	321505	Petuabhanga
Less than 5	321509	Sarbari
Less than 5	321514	Dogachhia
Less than 5	321516	Saligram
Less than 5	321523	Adam Pota
5 - 10	321447	Bade Tehatta
5 - 10	321481	Jagannathpur
5 - 10	321482	Karkaria
5 - 10	321490	Dahakula
5 - 10	321510	Miraipur
11 - 20	321432	Majhergram
11 - 20	321446	Bagunda
11 - 20	321453	Arbetai
11 - 20	321479	Sudhakarapur
11 - 20	321480	Kasiadanga
11 - 20	321486	Kachkuli
11 - 20	321492	Bangaria
11 - 20	321495	Jalsuka
11 - 20	321499	Dhananjoypur
11 - 20	321502	Sibpur
11 - 20	321504	Birpur
11 - 20	321506	Teghari
11 - 20	321507	Mota
11 - 20	321518	Loha Gachhi
11 - 20	321519	Muragachha
11 - 20	321520	Dharmmadaha
11 - 20	321521	Dakshin Bahirgachhi
21 - 30	321425	Bikrampur
21 - 30	321431	Roybali
21 - 30	321442	Sonadanga
21 - 30	321455	Uttar Bahirgachi
21 - 30	321460	Gobipur
21 - 30	321470	Rajapur
21 - 30	321475	Gotpara
21 - 30	321491	Bholadanga
21 - 30	321501	Mejpota
21 - 30	321515	Deulgachhi

31 - 40	321439	Arpara
31 - 40	321440	Palasdanga
31 - 40	321441	Shuk Pukuria
31 - 40	321456	Kalibas
31 - 40	321459	Chhota Simulia
31 - 40	321461	Chichuria
31 - 40	321468	Jugpur
31 - 40	321473	Mirjapur
31 - 40	321478	Dadupur
31 - 40	321494	Rari Para
31 - 40	321503	Radhanagar
31 - 40	321508	Bargachhi
41 - 50	321454	Parkula
41 - 50	321464	Chenga
41 - 50	321465	Kanthalbaria
41 - 50	321466	Bethuadahari
51 - 75	321438	Narayanpur
51 - 75	321443	Baman Danga
51 - 75	321462	Belpukuria
51 - 75	321467	Chak Hatisala
51 - 75	321471	Nakasipara
51 - 75	321497	Patikabari
51 - 75	321517	Gachha
51 - 75	321522	Chhota Kandoa
51 - 75	321524	Bati Kanda
76 and above	321430	Sribati
76 and above	321434	Chak Madandanga
76 and above	321463	Chak Gobindapur
76 and above	321469	Bilwagram
76 and above	321498	Bara Simulia

CD Block : Chapra (0152)

Nil	321544	Pathuria
Nil	321564	Chandpur
Nil	321565	Balibanga
Nil	321567	Najhidaha
Nil	321571	Goaldanga
Nil	321591	Gachha
Less than 5	321530	Mahesnagar
Less than 5	321534	Hridaypur
Less than 5	321535	Betbaria
Less than 5	321542	Chhota Andulia
Less than 5	321543	Bania Khari
Less than 5	321545	Bhatgachhi
Less than 5	321546	Gongra
Less than 5	321549	Hatkhola
Less than 5	321554	Lakshmigachha
Less than 5	321558	Gokhurapota
Less than 5	321559	Pitambarpur
Less than 5	321560	Dwipchandrapur
Less than 5	321561	Bangaljhi
Less than 5	321568	Arangsarisha
Less than 5	321585	Dangna
5 - 10	321529	Hatisala
5 - 10	321531	Bara Andulia
5 - 10	321532	Sonpukar
5 - 10	321533	Santia
5 - 10	321538	Alfa
5 - 10	321541	Hatra
5 - 10	321547	Rajibpur
5 - 10	321552	Ranabanda
5 - 10	321553	Dompukur
5 - 10	321556	Talukhuda
5 - 10	321557	Brittihuda
5 - 10	321562	Kalinga
5 - 10	321563	Kulgachhi
5 - 10	321569	Badelanghi Padmamala
5 - 10	321582	Amjhupi
5 - 10	321590	Lakshmipur
5 - 10	321595	Katgara
5 - 10	321606	Kultala
5 - 10	321610	Mahatpur
11 - 20	321536	Fulbari
11 - 20	321555	Deulia
11 - 20	321580	Panch Pota

11 - 20	321594	Patia
11 - 20	321598	Bahirgachhi
11 - 20	321604	Karsura
21 - 30	321551	Sikra
21 - 30	321566	Malam Gachha
21 - 30	321570	Kalyandaha
21 - 30	321577	Dakshin Ramgiarpota
21 - 30	321589	Pibragachhi
21 - 30	321593	Ichhapur
21 - 30	321597	Mathurapur
21 - 30	321600	Ramnagar
21 - 30	321609	Mrigipota
31 - 40	321572	Fulkalmi
31 - 40	321587	Satghata
31 - 40	321588	Charatala
31 - 40	321592	Krishnaebpur
31 - 40	321599	Kukra Daha
31 - 40	321602	Bagbaria
41 - 50	321537	Jidha
41 - 50	321586	Karuigachhi
41 - 50	321601	Gatra
41 - 50	321603	Maheshpur
41 - 50	321605	Tengra
51 - 75	321550	Dukria
51 - 75	321575	Elangi
51 - 75	321579	Maluapara
51 - 75	321581	Naeayanpur
51 - 75	321607	Bhatchhala
51 - 75	321608	Maidanpur
76 and above	321573	Madhupur
76 and above	321574	Mahakala
76 and above	321576	Uttar Rangiarpota
76 and above	321584	Dudkhola
76 and above	321596	Madhabpur

CD Block : Krishnagar - II (0153)

Nil	321614	Bargara
Nil	321617	Bamanpara
Nil	321621	Char Behala
Nil	321627	Chupipota
Nil	321630	Khajuri
Nil	321633	Chhagharia
Nil	321639	Charmahatpur
Nil	321645	Kanthaliatham
Nil	321651	Parmedia
Less than 5	321613	Rukunpur
Less than 5	321620	Durgabas
Less than 5	321623	Sonadanga
Less than 5	321625	Polta
Less than 5	321637	Pathradaha
Less than 5	321640	Armia
Less than 5	321650	Krishna Chandrapur
Less than 5	321652	Mayaral
Less than 5	321655	Bahadurpur
Less than 5	321656	Bishnu Nagar
5 - 10	321638	Sonatala
11 - 20	321616	Rakalgachhi
11 - 20	321619	Balainagar
11 - 20	321622	Belpukur
11 - 20	321632	Singhati
11 - 20	321634	Noapara
11 - 20	321641	Debipur
11 - 20	321646	Chaugachhahansadanga
21 - 30	321635	Chuakhali
21 - 30	321636	Rupdaha
21 - 30	321642	Uttarjhitkipota
21 - 30	321644	Dhubulia
21 - 30	321649	Purbapanditpur
31 - 40	321615	Sadhanpara
31 - 40	321618	Sujanpur
31 - 40	321624	Dwipchandrapur
31 - 40	321628	Kamarhati
31 - 40	321629	Ghateswar
41 - 50	321626	Tatla
41 - 50	321643	Belgaon

41 - 50	321647	Dalai Molla
41 - 50	321648	Paschim Panditpur
51 - 75	321631	Gabarkuli
76 and above	321653	Saheb Nagar
76 and above	321654	Banagram
CD Block : Nabadwip (0154)		
Nil	321658	Indrapur
Nil	321661	Bharuidanga
Nil	321666	Ghasighata
Nil	321667	Mollapara
Less than 5	321663	Charkashthasali
Less than 5	321664	Rajapur
Less than 5	321675	Parmedia
Less than 5	321678	Mohisunra
5 - 10	321662	Tota
5 - 10	321677	Teghari (P)
11 - 20	321659	Sankarpur
11 - 20	321660	Rudrapara (P)
11 - 20	321665	Sardanga
11 - 20	321671	Simul Gachi
11 - 20	321672	Brahman Para
11 - 20	321674	Bankar Dhopadi
11 - 20	321676	Gadkhali
21 - 30	321668	Ballaldighi
21 - 30	321669	Maheshganj
31 - 40	321670	Brahmanagar
31 - 40	321673	Pansila
CD Block : Krishnagar - I (0155)		
Nil	321695	Berij
Nil	321700	Kundapara
Nil	321703	Ektarpur
Nil	321741	Hijuli
Less than 5	321718	Baliadanga
Less than 5	321719	Chakchakra
Less than 5	321774	Rampur
5 - 10	321688	Gokul Nagar
5 - 10	321699	Bishnupur
5 - 10	321708	Bhaluka
5 - 10	321720	Jeolgari
5 - 10	321750	Dakshinjitkipota
5 - 10	321751	Durgapur
11 - 20	321687	Bhandar Khola
11 - 20	321690	Hara Nagar
11 - 20	321697	Amghata
11 - 20	321698	Usidpur
11 - 20	321722	Chapra Dignagar
11 - 20	321723	Dignagar
11 - 20	321734	Khamarpara
11 - 20	321736	Purbabhatjangla
11 - 20	321739	Kulgachhi
11 - 20	321740	Gobrapota
11 - 20	321754	Mailka
11 - 20	321755	Kaya
11 - 20	321759	Gopal Pur
21 - 30	321689	Paninala
21 - 30	321694	Subarna Behar
21 - 30	321696	Shyamnagar
21 - 30	321704	Hazrapal
21 - 30	321705	Kursi
21 - 30	321713	Boalia
21 - 30	321725	Itla
21 - 30	321730	Krishnanagar (P)
21 - 30	321775	Damodarkhali
31 - 40	321692	Rui Pukur (P)
31 - 40	321701	Monipota
31 - 40	321728	Jahangirpur
31 - 40	321732	Arsihari
31 - 40	321733	Naldaha
31 - 40	321735	Pansipara
31 - 40	321737	Poragachha
31 - 40	321738	Bansbaria
31 - 40	321746	Kshirpuli
31 - 40	321756	Naduria
31 - 40	321758	Dharmma Daha

31 - 40	321763	Krishnapur
41 - 50	321693	Simul Tala
41 - 50	321714	Sardanga
41 - 50	321721	Hatisala
41 - 50	321729	Satgachhi
41 - 50	321745	Jatrapur
41 - 50	321753	Senpur
41 - 50	321767	Adapota
41 - 50	321768	Muragachha
41 - 50	321770	Bhimpur
41 - 50	321771	Pukurgachhi
51 - 75	321702	Chhunchia
51 - 75	321706	Joania
51 - 75	321707	Malipota
51 - 75	321709	Sijaipur
51 - 75	321715	Tiabali
51 - 75	321717	Ghol Gachhi
51 - 75	321726	Tetta
51 - 75	321727	Raotara
51 - 75	321731	Ghurni (P)
51 - 75	321742	Mahishnengra
51 - 75	321744	Tegharia
51 - 75	321747	Dogachhi (P)
51 - 75	321748	Hatboalia
51 - 75	321749	Jalalkhali
51 - 75	321752	Chakdignagar
51 - 75	321760	Asannagar
51 - 75	321761	Dafarpota
51 - 75	321764	Jalkarmathurapur
51 - 75	321765	Andulpota
51 - 75	321766	Digri
51 - 75	321769	Joginidaha
51 - 75	321772	Chandpur
51 - 75	321773	Gobindapur
76 and above	321686	Jaba
76 and above	321711	Chaksijaipur
76 and above	321712	Satkulta
76 and above	321716	Goalpara
76 and above	321724	Singadanga
76 and above	321743	Bera Bera
76 and above	321762	Nidhirpota

CD Block : Krishnaganj (0156)

Nil	321794	Gopipur
Less than 5	321791	Nathpur
Less than 5	321816	Malighata
Less than 5	321819	Bijoypur
5 - 10	321782	Mukundapur
5 - 10	321790	Mahesh Chandrapur
5 - 10	321811	Mathurapur
5 - 10	321817	Gobindapur
5 - 10	321827	Khatura
11 - 20	321818	Chandpur
11 - 20	321821	Matiri
11 - 20	321832	Nanaganj
21 - 30	321781	Bishnupur
21 - 30	321785	Kadaghata
21 - 30	321820	Gede
31 - 40	321786	Jayghata
31 - 40	321788	Ghuguragachhi
31 - 40	321799	Shakdaha
31 - 40	321822	Fulbari
31 - 40	321828	Majhdia
31 - 40	321829	Pabakhali
31 - 40	321831	Bhajanghat
41 - 50	321792	Shyam Nagar
41 - 50	321797	Durgapur
41 - 50	321798	Bhagabanpur
41 - 50	321804	Krishna Pur
41 - 50	321805	Par Chandan Nagar
41 - 50	321807	Songhata
41 - 50	321808	Krishna Ganj
41 - 50	321813	Taldaha
41 - 50	321824	Tungji

51 - 75	321780	Digambarpur
51 - 75	321783	Pratappur
51 - 75	321787	Maghdia
51 - 75	321789	Khal Boalia
51 - 75	321801	Chau Gachha
51 - 75	321802	Momar Pur
51 - 75	321803	Chandan Nagar
51 - 75	321810	Goari
51 - 75	321812	Teghari
51 - 75	321814	Adityapur
51 - 75	321815	Banpur
51 - 75	321823	Dharmmapur
51 - 75	321825	Putikhali
51 - 75	321826	Nalupur
51 - 75	321830	Helenchi
76 and above	321779	Kadipur
76 and above	321784	Chak Pratappur
76 and above	321793	Paikpara
76 and above	321795	Chak Gutra
76 and above	321796	Chak Shyamnaar
76 and above	321806	Shibnibas

CD Block : Hanskhali (0157)

Nil	321834	Gopalpur
Nil	321850	Kamalpur
Nil	321902	Nagarpota
Less than 5	321851	Bhatghata
Less than 5	321863	Chak Dakshinpara
Less than 5	321871	Panch Baria
Less than 5	321875	Purandarpur
Less than 5	321876	Parua
Less than 5	321890	Madna
5 - 10	321833	Muchi Fulbaria
5 - 10	321864	Fulbari
5 - 10	321870	Patua
5 - 10	321889	Hatibandha
11 - 20	321836	Itabaria
11 - 20	321848	Mobarekpur
11 - 20	321849	Fatepur
11 - 20	321852	Sanatanur
11 - 20	321854	Bajitpur
11 - 20	321868	Purba Khamar Simulia
11 - 20	321874	Garuapota
11 - 20	321877	Mandabghat
11 - 20	321909	Nebutala
21 - 30	321837	Betna
21 - 30	321861	Gobindapur
21 - 30	321862	Jhinuk Ghata
21 - 30	321869	Naopukuria
21 - 30	321873	Kaya
21 - 30	321906	Chupria
21 - 30	321908	Umarpur
21 - 30	321910	Ramnagar
31 - 40	321859	Ber Gram
31 - 40	321866	Dakshinpara
31 - 40	321867	Jaypur
31 - 40	321872	Dosatina
31 - 40	321878	Dahar Buinchha
31 - 40	321891	Jagannath
41 - 50	321879	Hanskhali
41 - 50	321883	Haldipara
41 - 50	321886	Mamjoani
41 - 50	321907	Shyamnagar
51 - 75	321835	Dhakuria
51 - 75	321839	Huda Chapra
51 - 75	321842	Nutangram
51 - 75	321846	Gazna
51 - 75	321847	Pipulbaria
51 - 75	321855	Naoda Kamalpur
51 - 75	321857	Mayurhat
51 - 75	321858	Payradanda
51 - 75	321860	Kalipara
51 - 75	321880	Satpota
51 - 75	321882	Gayes
51 - 75	321884	Hatisala

51 - 75	321888	Patkabari
51 - 75	321892	Sahapur
51 - 75	321898	Purba Harindanga
51 - 75	321899	Pandit Pur
51 - 75	321903	Silbaria
51 - 75	321904	Ulasi
76 and above	321838	Tarinipur
76 and above	321840	Bhairab Chandrapur
76 and above	321841	Raypur
76 and above	321843	Benali
76 and above	321845	Dwip Chandrapur
76 and above	321853	Chunari
76 and above	321856	Sibchandrpur
76 and above	321881	Muragachha
76 and above	321885	Pirpur
76 and above	321887	Dalaigram
76 and above	321893	Bhayna
76 and above	321894	Paschim Harindanga
76 and above	321895	Bhabanipur
76 and above	321896	Kautaknagar
76 and above	321897	Garapota
76 and above	321900	Kaikhali
76 and above	321901	Bayardengi
76 and above	321905	Malsadaha

CD Block : Santipur (0158)

Nil	321918	Media
Nil	321972	Bhikarchar
Less than 5	321928	Chandkuri
Less than 5	321929	Charharipur
Less than 5	321941	Khalsi
Less than 5	321942	Chandra
Less than 5	321949	Mollaber
Less than 5	321952	Narasinha Nagar
Less than 5	321956	Pumlia
Less than 5	321962	Bansdob
Less than 5	321969	Umapur
Less than 5	321977	Nilnagar
5 - 10	321965	Arbandi
5 - 10	321971	Nabla
11 - 20	321937	Gobindapur
11 - 20	321938	Panchpota
11 - 20	321940	Bathangachhi
21 - 30	321914	Manik Nagar
21 - 30	321920	Gayespur
21 - 30	321924	Hijuli
21 - 30	321926	Brahmasasan
21 - 30	321939	Bagdia
21 - 30	321947	Arpara
21 - 30	321948	Kanakhola
21 - 30	321959	Manikdihi
21 - 30	321968	Nidhkur
31 - 40	321922	Saguna
31 - 40	321932	Raghunathpur
31 - 40	321933	Haripur
41 - 50	321943	Bagalpur
41 - 50	321955	Phulia
41 - 50	321957	Malipota
41 - 50	321974	Simulia
51 - 75	321915	Chak Bholadanga
51 - 75	321921	Panpara
51 - 75	321930	Chak Raghunathpur
51 - 75	321931	Bankdebipur (P)
51 - 75	321934	Karanchapali
51 - 75	321935	Kutubpur
51 - 75	321944	Chhotajiakur
51 - 75	321946	Dankshira
51 - 75	321950	Bathna
51 - 75	321958	Kadampur
51 - 75	321960	Arbalda
51 - 75	321961	Bahadurpur
51 - 75	321964	Denui
51 - 75	321966	Ballabhpur
51 - 75	321967	Boalia
51 - 75	321970	Goalpur

76 and above	321923	Aluipara
76 and above	321925	Baganchara
76 and above	321936	Kulia
76 and above	321945	Barajiakur
76 and above	321978	Chhenra Char (P)
CD Block : Ranaghat - I (0159)		
Nil	322009	Girish Nagar
Nil	322020	Sarkarpur
Nil	322027	Nakadi
Nil	322039	Jhau Mahal
Nil	322042	Baikunthapur
Less than 5	322008	Tarapur
Less than 5	322030	Niamatpur
Less than 5	322040	Suresh Nagar
5 - 10	322013	Majdia
5 - 10	322018	Paschim Noapara
5 - 10	322025	Dakshin Haradhan
5 - 10	322037	Gosair Char
11 - 20	321987	Simaistala
11 - 20	321988	Bera Kamgachhi
11 - 20	322001	Bara Kulta
11 - 20	322002	Takshali
11 - 20	322019	Budya Nandapur
11 - 20	322021	Paschim Sambhupur
11 - 20	322031	Gilapol
11 - 20	322035	Sundalpur Char
11 - 20	322036	Char Sripur
21 - 30	321985	Palitpara
21 - 30	322000	Chandan Daha
21 - 30	322007	Gazipur
21 - 30	322029	Ukhil Nara
31 - 40	321986	Doharpar
31 - 40	321989	Krishnapur Chak
31 - 40	321994	Radhakantapur
31 - 40	321997	Bagrail
31 - 40	322005	Habibpur
31 - 40	322017	Ananda Dham
31 - 40	322022	Sibpur
31 - 40	322024	Par Niamatpur
31 - 40	322026	Gurpara
41 - 50	322003	Byaspur
41 - 50	322028	Jagapur
41 - 50	322032	Ghora Gachha
41 - 50	322034	Kayet Para
51 - 75	321990	Birnagar (P)
51 - 75	321991	Baharpur
51 - 75	321992	Arkhisma
51 - 75	321993	Arshikra
51 - 75	321995	Khisma
51 - 75	322004	Kalaighata
51 - 75	322011	Mashunda
51 - 75	322012	Dakshin Bishnupur
51 - 75	322014	Nandighat
51 - 75	322016	Uttar Haradhan
76 and above	321984	Durgapur
76 and above	321996	Gagrakhali
76 and above	321998	Mugrail
76 and above	322006	Aram Danga
76 and above	322010	Beleati
76 and above	322015	Sat Sambhuganj
76 and above	322033	Briddhakol
CD Block : Ranaghat - II (0160)		
Nil	322066	Paschim Putkhali
Nil	322070	Dakshin Khaspur
Nil	322109	Kanaipur
Nil	322135	Uttarkhaspukur
Nil	322138	Badbagi
Less than 5	322059	Patuli
Less than 5	322060	Dayabari
Less than 5	322134	Nathkura
Less than 5	322140	Rakhalgachi
Less than 5	322146	Chaksaarisadanga
5 - 10	322067	Ghatigachhi
5 - 10	322099	Kamalpur

5 - 10	322141	Purba Puthkhali
5 - 10	322144	Chinapukuria
11 - 20	322063	Nokari
11 - 20	322068	Baidyapur
11 - 20	322069	Dakshin Dhakuria
11 - 20	322107	Panchbaria
11 - 20	322110	Chandpur
11 - 20	322137	Khargadanga
11 - 20	322143	Eruli
11 - 20	322150	Purba Sambhupur
11 - 20	322153	Mithapur
21 - 30	322074	Muragachha
21 - 30	322079	Uttar Para
21 - 30	322102	Goalsalua
21 - 30	322106	Rajapur
21 - 30	322118	Krishnanagar
21 - 30	322126	Kulgachi
21 - 30	322128	Shrirampur
21 - 30	322131	Kanibamani
21 - 30	322139	Aismali
21 - 30	322142	Balia Danga
21 - 30	322147	Sarisadanga
21 - 30	322148	Mondalpukuria
21 - 30	322151	Chapra
21 - 30	322158	Kamargaria
31 - 40	322053	Debagram
31 - 40	322071	Nasherkuli
31 - 40	322072	Ruppur
31 - 40	322157	Dubli
41 - 50	322058	Kusharia
41 - 50	322073	Gopinagar Baghdadanga
41 - 50	322076	Shridharpur
41 - 50	322077	Korabari
41 - 50	322083	Barahata
41 - 50	322096	Arranghata Narayanpur
41 - 50	322101	Sabdapur
41 - 50	322103	Raghunathpur
41 - 50	322112	Debipur
41 - 50	322121	Huda
41 - 50	322136	Purbanagar
41 - 50	322145	Mollabaria
41 - 50	322159	Humnipota
51 - 75	322056	Matikumra
51 - 75	322057	Harachandrapur
51 - 75	322061	Kumarshatpur (P)
51 - 75	322062	Hudapatila
51 - 75	322064	Raynagar
51 - 75	322065	Paschim Simulia (P)
51 - 75	322080	Jafar Nagar
51 - 75	322082	Hajrapur
51 - 75	322088	Bhat Bhanga
51 - 75	322091	Andipur Chak
51 - 75	322094	Petuapur
51 - 75	322098	Hosenpur
51 - 75	322100	Basta
51 - 75	322105	Kesaipur
51 - 75	322111	Daula
51 - 75	322113	Dhantala
51 - 75	322116	Harishpur
51 - 75	322117	Kamalpur
51 - 75	322119	Purbanoapara
51 - 75	322122	Kusbaria
51 - 75	322123	Majdia
51 - 75	322129	Kalupur
51 - 75	322130	Duttapulia
51 - 75	322132	Bagdia
51 - 75	322133	Barabaria
51 - 75	322154	Sijdia
51 - 75	322155	Uzirpukuria
51 - 75	322156	Dakshinrameswarpur
51 - 75	322161	Gangsara
76 and above	322054	Ghola
76 and above	322055	Harighat
76 and above	322075	Uttar Dhakuria

76 and above	322081	Kathaura
76 and above	322084	Hatubhanga
76 and above	322085	Shibchandrapur
76 and above	322086	Bahirgachhi
76 and above	322087	Kamdanga
76 and above	322089	Kulgachhi Chak
76 and above	322090	Doluabari
76 and above	322092	Uttar Rameshwarpur
76 and above	322093	Kalipur
76 and above	322095	Uttar Bishnupur
76 and above	322097	Bholadanga
76 and above	322108	Bira Baria
76 and above	322114	Sankarpur
76 and above	322115	Andulpota
76 and above	322120	Shikri
76 and above	322124	Andipur
76 and above	322125	Kalinagar
76 and above	322127	Baranbaria
76 and above	322149	Chakdebagram
76 and above	322152	Anantapur
76 and above	322160	Purba Simulia
76 and above	322162	Gourisail
CD Block : Chakdah (0161)		
Nil	322174	Huda
Nil	322197	Kalipur
Nil	322206	Uchitpur
Nil	322210	Anilia
Nil	322235	Juranpur
Nil	322239	Chak Mirjapur
Nil	322250	Kasimpur
Nil	322313	Ghora Gachha
Nil	322314	Teli Gachha
Less than 5	322170	Balagari Char
Less than 5	322173	Mahanala
Less than 5	322178	Tatla
Less than 5	322185	Raninagar
Less than 5	322188	Noada Durgapur
Less than 5	322196	Tarinipur
Less than 5	322211	Narapati Para
Less than 5	322222	Khorgachhi
Less than 5	322223	Tentul Baria
Less than 5	322226	Kugachhi
Less than 5	322232	Rukminidanga
Less than 5	322251	Goara
5 - 10	322171	Uttarghugia (P)
5 - 10	322209	Harispur
5 - 10	322227	Uttar Panch Pota
5 - 10	322238	Ramkrishnapur
5 - 10	322265	Ichhapur
5 - 10	322266	Ghola
5 - 10	322311	Kata Belia
11 - 20	322172	Chandrapur
11 - 20	322177	Dhanicha
11 - 20	322179	Palagachha
11 - 20	322192	Chaktarinipur
11 - 20	322203	Kumarpur
11 - 20	322212	Ruppur
11 - 20	322213	Brahma Para
11 - 20	322217	Jatrapur
11 - 20	322240	Kadamgachhi
11 - 20	322255	Bagdob
11 - 20	322263	Sutra
11 - 20	322276	Rajbaria
11 - 20	322277	Balia
21 - 30	322180	Kamalpur
21 - 30	322183	Sarmastapur
21 - 30	322201	Sarati
21 - 30	322214	Sutargachhi
21 - 30	322228	Gobindapur
21 - 30	322229	Dighra
21 - 30	322234	Belgaria
21 - 30	322247	Banamalipara
21 - 30	322269	Jagannathpur
21 - 30	322271	Padma Bila

21 - 30	322273	Amdanga
21 - 30	322293	Deuli
21 - 30	322294	Garuimari
21 - 30	322309	Raghunathpur (P)
21 - 30	322310	Dogachhia (P)
31 - 40	322175	Cheuntia
31 - 40	322191	Malichaghar
31 - 40	322204	Jibannagar
31 - 40	322205	Kautukpur
31 - 40	322207	Teghara
31 - 40	322216	Rautari
31 - 40	322219	Maheswarpur
31 - 40	322220	Tantgachi
31 - 40	322221	Ektarpur
31 - 40	322233	Srinathpur
31 - 40	322243	Narayanpur
31 - 40	322261	Chuadanga
31 - 40	322264	Mathurapur
31 - 40	322272	Chaku Danga
31 - 40	322275	Natapuli
31 - 40	322278	Balarampur
41 - 50	322184	Chhatimtala
41 - 50	322189	Jaykrishnapur (P)
41 - 50	322200	Ganga Manoharpur
41 - 50	322215	Inayetpur
41 - 50	322230	Bejpara
41 - 50	322231	Muktipara
41 - 50	322237	Gotera
41 - 50	322242	Kundulia
41 - 50	322244	Mandalhat
41 - 50	322254	Tengra
41 - 50	322292	Rasullapur
41 - 50	322295	Srikrishnapur Char
41 - 50	322308	Krishnapur
51 - 75	322176	Masara
51 - 75	322181	Itapukuria
51 - 75	322182	Jagadisipur
51 - 75	322187	Charjirat
51 - 75	322190	Manasapota
51 - 75	322193	Sikarpur
51 - 75	322194	Alaipur
51 - 75	322195	Iswaripur
51 - 75	322202	Umapur
51 - 75	322208	Rameswarpur
51 - 75	322236	Ghetu Gachhi
51 - 75	322245	Jaguli
51 - 75	322248	Sibpur
51 - 75	322252	Sahisipur
51 - 75	322258	Purba Bishnupur
51 - 75	322259	Mathurgachhi
51 - 75	322260	Parari
51 - 75	322262	Bhatpara
51 - 75	322267	Dubra
51 - 75	322274	Silinda
51 - 75	322279	Raghabpur
51 - 75	322281	Dumuria
51 - 75	322286	Hing Nara
51 - 75	322289	Srinagar
51 - 75	322291	Sarapur
51 - 75	322304	Char Nandan Bati
51 - 75	322305	Char Kancharapara (P)
51 - 75	322306	Chand Mari (P)
51 - 75	322307	Jaydebbati (P)
51 - 75	322312	Basantapur
76 and above	322224	Nikhar Gachhi
76 and above	322241	Dakshin Panch Pota
76 and above	322246	Nizra
76 and above	322249	Chaugachha
76 and above	322253	Santra
76 and above	322256	Chak Tengra
76 and above	322268	Neulia
76 and above	322270	Chak Amdanga
76 and above	322280	Hariankha
76 and above	322282	Manpur

76 and above	322283	Ber Baria
76 and above	322284	Bagrabpur
76 and above	322285	Maheshchandrapur
76 and above	322287	Ballabhpur
76 and above	322288	Purulia
76 and above	322290	Lakhmipur
76 and above	322300	Muratipur (P)
76 and above	322301	Birpara (P)
76 and above	322302	Char Jadubati (P)
76 and above	322303	Majher Char (P)
76 and above	322315	Char Jajira
76 and above	322316	Char Modhusudanpur

CD Block : Haringhata (0162)

Nil	322332	Panchpota
Nil	322334	Muragachha
Nil	322340	Darap Pur
Nil	322349	Nischintapur
Nil	322381	Bhabanipur
Nil	322386	Garagohalia
Nil	322404	Chak Bhandarkona
Less than 5	322328	Panchpukuria
Less than 5	322339	Chak Birahi
Less than 5	322365	Bamunbaria
Less than 5	322380	Dakshin Brahmapur
5 - 10	322329	Sonakhali
5 - 10	322371	Manpur
5 - 10	322384	Dhopagachi
5 - 10	322389	Bamanpara
11 - 20	322333	Balindi
11 - 20	322353	Hazra Pota
11 - 20	322361	Sekandarpur
11 - 20	322362	Jalkarampur
11 - 20	322368	Loupala
11 - 20	322369	Ganguria
11 - 20	322373	Khodra Manpur
11 - 20	322374	Jaguli
11 - 20	322375	Kapileshwar
11 - 20	322376	Santoshpur
11 - 20	322378	Behara
11 - 20	322383	Bansbana
11 - 20	322385	Fatepur
11 - 20	322393	Parulia
21 - 30	322352	Mitrapur
21 - 30	322356	Uttar Brahma Pur
21 - 30	322359	Subuddipur
21 - 30	322382	Satyapole
21 - 30	322390	Mali Danga
21 - 30	322392	Baikara
21 - 30	322396	Barasat
21 - 30	322397	Ukrah
21 - 30	322398	Simul Pukharia
21 - 30	322400	Sonakur
21 - 30	322405	Thansara
31 - 40	322330	Birohi
31 - 40	322331	Chandirampur
31 - 40	322341	Bahir Sonakhali
31 - 40	322344	Bijra
31 - 40	322350	Kurambelia
31 - 40	322351	Uttar Datta Para
31 - 40	322354	Khalsi
31 - 40	322355	Rustam Nagar
31 - 40	322357	Sat Simulia
31 - 40	322366	Dasdia
31 - 40	322379	Panchkahania
31 - 40	322391	Baruni
31 - 40	322395	Hari Puknaria
31 - 40	322401	Singa
31 - 40	322403	Goaldob
41 - 50	322327	Baksha
41 - 50	322335	Ayespur
41 - 50	322347	Basantapur
41 - 50	322348	Hazrabelia
41 - 50	322360	Purba Satbaria
41 - 50	322363	Kathdanga

41 - 50	322367	Mollabalia
41 - 50	322370	Hatikanda
41 - 50	322372	Sirajanpara
41 - 50	322407	Dighalgram
41 - 50	322408	Jhikra
51 - 75	322336	Narayanpur
51 - 75	322337	Dakshin Rajapur
51 - 75	322338	Uttar Rajapur
51 - 75	322343	Par Majdia
51 - 75	322345	Paschim Satbaria
51 - 75	322346	Panpur
51 - 75	322358	Jalkar Bhomra
51 - 75	322364	Madhpur
51 - 75	322387	Dakshin Datta Para
51 - 75	322399	Dasbaria
51 - 75	322402	Hapania
51 - 75	322409	Chanda
76 and above	322377	Mobarakpur
76 and above	322388	Baliadanga
76 and above	322394	Malpara
76 and above	322406	Bhandarkona

Appendix VIIB- Village Directory
List of Villages according to the proportion of the Scheduled Tribes Population
to the Total Population by ranges

District : Nadia (336)

B - Scheduled Tribes

Range of Scheduled Tribes population (Percentages)	Location code number	Name of village
1	2	3
CD Block : Karimpur - I (0146)		
Nil	321052	Kuchaidanga
Nil	321057	Gauripur
Nil	321058	Dhanerpara
Nil	321059	Jalalerpara
Nil	321060	Jayrampur
Nil	321069	Ramnagar
Nil	321070	Bilasisa
Nil	321072	Betbaria
Nil	321073	Marttajapur
Nil	321075	Changachha
Nil	321082	Bara Jangal
Nil	321094	Chak Natna
Nil	321099	Chawk Pipulbaria
Nil	321107	Hazra Khali
Nil	321111	Chak Krishnapur
Nil	321115	Nandalalpur
Nil	321116	Charalkhali
Nil	321118	Gandina
Less than 5	321053	Takipur
Less than 5	321054	Uttar Krishnapur
Less than 5	321055	Durlabhpur
Less than 5	321061	Gopalpur
Less than 5	321062	Chak Madhubona
Less than 5	321064	Madhugari
Less than 5	321065	Tarapur
Less than 5	321066	Andhar Kotha
Less than 5	321068	Rukanpur
Less than 5	321074	Mollahad
Less than 5	321076	Sundalpur
Less than 5	321077	Jamserpur
Less than 5	321083	Santoshpur
Less than 5	321086	Durgapur
Less than 5	321087	Abhaypur
Less than 5	321088	Gabrudanga
Less than 5	321089	Madhaya Gopalpur
Less than 5	321090	Malintala
Less than 5	321091	Senpara

Less than 5	321092	Gopalpara
Less than 5	321095	Majlispur
Less than 5	321096	Natna
Less than 5	321097	Patabukahuda
Less than 5	321098	Paiksa
Less than 5	321100	Mathurapur
Less than 5	321101	Ber Ramchandrapur
Less than 5	321104	Baruipara
Less than 5	321105	Joi Darpanarayan
Less than 5	321106	Kechua Danga
Less than 5	321108	Fulkhali
Less than 5	321109	Angardaha
Less than 5	321110	Pipulbaria
Less than 5	321114	Beldanga
Less than 5	321117	Fulbari
5 - 10	321056	Harekrishnapur
5 - 10	321078	Haripur
5 - 10	321084	Bansbaria
5 - 10	321085	Muktadaha
5 - 10	321119	Karamdia
5 - 10	321121	Uttar Tajpur
11 - 20	321079	Arabpur
11 - 20	321113	Anandapur
21 - 30	321093	Kalabaria
31 - 40	321112	Chak Marua
41 - 50	321067	Sekh Parameghna
41 - 50	321102	Rani Nagar
76 and above	321103	Dahakula

CD Block : Karimpur - II (0147)

Nil	321126	Dogachhi
Nil	321129	Monoharpur
Nil	321131	Sobharajpur
Nil	321134	Char Adityapur
Nil	321135	Char Gaurbhanga
Nil	321136	Char Muktappur
Nil	321137	Piarpur
Nil	321138	Fazil Nagar
Nil	321139	Lalnagar
Nil	321141	Char Brindabanpur
Nil	321142	Sadipur
Nil	321143	Topla
Nil	321144	Char Ajlampur
Nil	321145	Falia
Nil	321146	Yusufpur
Nil	321153	Char Nazirpur
Nil	321154	Char Mirza Nagar
Nil	321156	Ratanpur
Nil	321163	Nandanpur
Nil	321165	Huda Gopirampur
Nil	321171	Dakshin Krishnapur
Nil	321173	Chandpur
Nil	321174	Gobindapur
Nil	321175	Chak Hatishala
Nil	321185	Manikdihi
Nil	321191	Baniakandi
Nil	321193	Dakshin Udaynagar
Nil	321195	Chak Brajala
Nil	321196	Nischintapur
Less than 5	321127	Dhoradaha
Less than 5	321128	Jayghata
Less than 5	321130	Pipulkhola
Less than 5	321132	Saguna
Less than 5	321133	Natidanga
Less than 5	321140	Narayanpur
Less than 5	321147	Thanapara
Less than 5	321149	Kishorpur
Less than 5	321150	Mahisha Khola
Less than 5	321151	Moktarpur
Less than 5	321152	Jaynabad
Less than 5	321155	Dakshin Gopalpur
Less than 5	321157	Ramnagar
Less than 5	321158	Barbakpur
Less than 5	321159	Goas
Less than 5	321160	Rahamatpur

Less than 5	321161	Mahish Bathan
Less than 5	321162	Kathalia
Less than 5	321166	Gandharajpur
Less than 5	321167	Chak Gandharajpur
Less than 5	321168	Rasikpur
Less than 5	321169	Baliadanga
Less than 5	321170	Murutia
Less than 5	321172	Khanpur
Less than 5	321178	Teinpur
Less than 5	321179	Baruipota
Less than 5	321183	Rakhal Gachhi
Less than 5	321184	Bagdanga
Less than 5	321186	Gaubari
Less than 5	321187	Dighalkandi
Less than 5	321190	Singadanga
Less than 5	321192	Madhpur
5 - 10	321164	Rautbati
5 - 10	321176	Hatishala
11 - 20	321188	Dharar
21 - 30	321177	Audia

CD Block : Tehatta - I (0148)

Nil	321197	Dhopahat
Nil	321198	Kamalapur
Nil	321200	Chak Hanspukuria
Nil	321201	Kulgachhi
Nil	321203	Kushtia
Nil	321208	Raghunathpur
Nil	321209	Krishnachandrapur
Nil	321211	Bhabanipur
Nil	321213	Fatepur
Nil	321216	Kanainagar
Nil	321217	Rajapur
Nil	321218	Jayrampur
Nil	321219	Pratapnagar
Nil	321226	Chak Chilakhali
Nil	321240	Ramjibanpur
Nil	321241	Gopalpur
Nil	321242	Garibpur
Nil	321244	Jitpur
Nil	321245	Chak Jaliapara
Nil	321247	Pashim Chalkjalia
Nil	321254	Taranipur
Nil	321257	Uttar Char Chandpur
Less than 5	321199	Chanderghat
Less than 5	321202	Khaspu
Less than 5	321205	Tarangar
Less than 5	321206	Suruppur
Less than 5	321207	Nishchintapur
Less than 5	321210	Chilakhali
Less than 5	321212	Baksipur
Less than 5	321214	Sardanga
Less than 5	321215	Shrirampur
Less than 5	321220	Nazirpur
Less than 5	321221	Bagadoba
Less than 5	321222	Chhitka
Less than 5	321223	Mrigi
Less than 5	321224	Bahadurpur
Less than 5	321225	Binodnagar
Less than 5	321227	Balarampur
Less than 5	321228	Haripur
Less than 5	321230	Mobarakpur
Less than 5	321231	Aztullanagar
Less than 5	321232	Khanjepur
Less than 5	321234	Betai
Less than 5	321237	Betai Jitpur
Less than 5	321238	Bagakhali
Less than 5	321239	Sahapur
Less than 5	321243	Chhatina
Less than 5	321246	Tehatta
Less than 5	321251	Natna
Less than 5	321256	Pathar Ghata
5 - 10	321204	Syamnagar
5 - 10	321235	Karaigachhi
5 - 10	321250	Haulia

5 - 10	321255	Puthimari
41 - 50	321233	Bhatpara
CD Block : Tehatta - II (0149)		
Nil	321259	Dhwapara
Nil	321264	Baruipara
Nil	321265	Digbaria
Nil	321266	Palsunda
Nil	321268	Chhota Naldaha
Nil	321269	Sahebnagar
Nil	321270	Kulgachhi
Nil	321272	Baor
Nil	321273	Chak Shatikhali
Nil	321274	Shatikhali
Nil	321281	Dharammapur
Nil	321282	Chak Rudranagar
Nil	321283	Labangola
Nil	321288	Radhanagar
Nil	321290	Ramnagar
Nil	321292	Iswarchandrapur
Less than 5	321260	Baraia
Less than 5	321262	Charakpota
Less than 5	321267	Bara Naldaha
Less than 5	321271	Panchdara Abhaynagar
Less than 5	321277	Barnia
Less than 5	321278	Uzirpur
Less than 5	321279	Hanspukuria
Less than 5	321284	Chak Ramnagar
Less than 5	321285	Palashipara
Less than 5	321286	Gopinathpur
Less than 5	321287	Raninagar
Less than 5	321291	Rudranagar
5 - 10	321261	Abhaynagar
5 - 10	321280	Natipota
5 - 10	321289	Krishnanagar
21 - 30	321263	Komthana
CD Block : Kaliganj (0150)		
Nil	321293	Char Tejnagar
Nil	321294	Tejnagar
Nil	321295	Char Palasi
Nil	321297	Sajua
Nil	321298	Uttar Hajrapota
Nil	321299	Panchkhela
Nil	321300	Bhurulia
Nil	321301	Chhota Kulberia
Nil	321304	Narayanpur
Nil	321305	Manikdihi
Nil	321310	Serpur
Nil	321312	Chapra
Nil	321313	Sahapur
Nil	321314	Chak Khidirpur
Nil	321315	Radhikapur
Nil	321316	Jot Mahesh
Nil	321318	Bathangachhi
Nil	321319	Gabindapur
Nil	321320	Chak Gobindapur
Nil	321321	Bharatpur
Nil	321323	Jalkar Jalmahal
Nil	321325	Radhakantapur
Nil	321326	Dhwaja Pushkarini
Nil	321328	Hatgachha
Nil	321329	Kamari
Nil	321330	Anantapur
Nil	321335	Fulbagan
Nil	321336	Char Sitahati
Nil	321339	Chhutipur
Nil	321340	Adampur
Nil	321343	Baraitna
Nil	321344	Hijuli
Nil	321345	Tegharia
Nil	321346	Ashachia
Nil	321347	Bashar Khola
Nil	321349	Naopara
Nil	321350	Seorataza
Nil	321353	Pacha Chandpur

Nil	321354	Bhaga
Nil	321355	Banpalashi
Nil	321356	Kamalbati
Nil	321358	Khorda Palashi
Nil	321359	Palit Bege
Nil	321360	Khorda Bege
Nil	321362	Arar Bege
Nil	321363	Chak Bege
Nil	321366	Chhota Atagi
Nil	321369	Chanduria
Nil	321370	Chak Maheshpur
Nil	321371	Akanda Beria
Nil	321373	Bhagyabantapur
Nil	321375	Nasipur
Nil	321376	Kadihati
Nil	321380	Brajanathpur
Nil	321381	Faridpur
Nil	321382	Kamdebpur
Nil	321383	Maheshpur
Nil	321386	Balidanga
Nil	321388	Sri Krishnapur
Nil	321392	Joyrambati
Nil	321395	Rajarampur
Nil	321396	Khalsi
Nil	321397	Char Khosalpur
Nil	321398	Sah Mahmudpur
Nil	321399	Ghola
Nil	321400	Dhapara
Nil	321402	Santipur
Nil	321406	Sita Chandrapur
Nil	321411	Molamdi
Less than 5	321296	Palasi
Less than 5	321302	Erardanga
Less than 5	321303	Bara Kulberia
Less than 5	321309	Kaliganj
Less than 5	321311	Khidirpur
Less than 5	321322	Jamalpur
Less than 5	321324	Sajapur
Less than 5	321327	Panighata
Less than 5	321332	Kuturia
Less than 5	321333	Juranpur
Less than 5	321338	Gobra
Less than 5	321342	Jayrampur
Less than 5	321351	Debagram
Less than 5	321352	Dingel
Less than 5	321357	Bairampur
Less than 5	321364	Gokul Nagar
Less than 5	321365	Rautara
Less than 5	321367	Mohanpur
Less than 5	321377	Ballabhpara
Less than 5	321378	Basatpur
Less than 5	321384	Karalia
Less than 5	321385	Panchpota
Less than 5	321389	Dakshin Hajrapota
Less than 5	321391	Chakundi
Less than 5	321393	Durgabati
Less than 5	321401	Ghorai Khetra
Less than 5	321403	Naosa
Less than 5	321407	Sapiola
Less than 5	321410	Noachar
Less than 5	321412	Shitalpur
Less than 5	321413	Bara Chandghar
Less than 5	321414	Chhota Chandghar
5 - 10	321368	Bara Atagi
11 - 20	321372	Kanua
11 - 20	321405	Daluipura
51 - 75	321317	Chapai

CD Block : Nakashipara (0151)

Nil	321420	Haranagar
Nil	321421	Chak Ghurni
Nil	321422	Giridharpur
Nil	321423	Senpur
Nil	321425	Bikrampur
Nil	321426	Bhabanipur

Nil	321427	Goalchandpur
Nil	321428	Chaumoha
Nil	321429	Basudebpur
Nil	321433	Akandanga
Nil	321434	Chak Madandanga
Nil	321435	Madandanga
Nil	321437	Sultanpur
Nil	321439	Arpara
Nil	321444	Sali
Nil	321446	Bagunda
Nil	321447	Bade Tehatta
Nil	321448	Guurni
Nil	321450	Malumgachha
Nil	321451	Bandakhola
Nil	321468	Jugpur
Nil	321472	Sabaipur
Nil	321473	Mirjapur
Nil	321474	Jalsuka
Nil	321483	Chandanpur
Nil	321484	Ramchandrapur
Nil	321485	Tetul Baria
Nil	321486	Kachkuli
Nil	321487	Gopalpur
Nil	321488	Chak Bhabanipur
Nil	321489	Raghunathpur
Nil	321493	Nangla
Nil	321496	Bekoail
Nil	321500	Dhaparua
Nil	321502	Sibpur
Nil	321509	Sarbari
Nil	321511	Paduma
Nil	321512	Bad Belgaon
Nil	321514	Dogachhia
Nil	321515	Deulgachhi
Nil	321516	Saligram
Nil	321523	Adam Pota
Less than 5	321424	Dhubinagadi
Less than 5	321430	Sribati
Less than 5	321431	Royballi
Less than 5	321432	Majhergram
Less than 5	321438	Narayanpur
Less than 5	321441	Shuk Pukuria
Less than 5	321443	Baman Danga
Less than 5	321449	Chandipur
Less than 5	321452	Bilkumari
Less than 5	321453	Arbetai
Less than 5	321454	Parkula
Less than 5	321455	Uttar Bahirgachi
Less than 5	321456	Kalibas
Less than 5	321459	Chhota Simulia
Less than 5	321460	Gobipur
Less than 5	321461	Chichuria
Less than 5	321462	Belpukuria
Less than 5	321463	Chak Gobindapur
Less than 5	321464	Chenga
Less than 5	321465	Kanthalbaria
Less than 5	321466	Bethuadahari
Less than 5	321469	Bilwagram
Less than 5	321470	Rajapur
Less than 5	321478	Dadupur
Less than 5	321479	Sudhakarapur
Less than 5	321480	Kasiadanga
Less than 5	321481	Jagannathpur
Less than 5	321492	Bangaria
Less than 5	321494	Rari Para
Less than 5	321495	Jalsuka
Less than 5	321497	Patikabari
Less than 5	321498	Bara Simulia
Less than 5	321499	Dhananjoypur
Less than 5	321501	Mejpota
Less than 5	321503	Radhanagar
Less than 5	321504	Birpur
Less than 5	321505	Petuabhanga
Less than 5	321506	Teghari

Less than 5	321507	Mota
Less than 5	321508	Bargachhi
Less than 5	321513	Digha
Less than 5	321518	Loha Gachhi
Less than 5	321519	Muragachha
Less than 5	321521	Dakshin Bahirgachhi
Less than 5	321522	Chhota Kandoa
Less than 5	321524	Bati Kandua
5 - 10	321467	Chak Hatisala
5 - 10	321471	Nakasi para
5 - 10	321520	Dharmmadaha
11 - 20	321436	Nischintapur
11 - 20	321442	Sonadanga
11 - 20	321475	Gotpara
11 - 20	321491	Bholadanga
11 - 20	321517	Gachha
21 - 30	321440	Palasdanga
21 - 30	321482	Karkaria
21 - 30	321490	Dahakula
31 - 40	321477	Uday Chandrapur
51 - 75	321510	Miraipur

CD Block : Chapra (0152)

Nil	321530	Mahesnagar
Nil	321532	Sonpukar
Nil	321534	Hridaypur
Nil	321536	Fulbari
Nil	321537	Jidha
Nil	321538	Alfa
Nil	321543	Bania Khari
Nil	321544	Pathuria
Nil	321550	Dukria
Nil	321551	Sikra
Nil	321552	Ranabanda
Nil	321555	Deulia
Nil	321557	Brittihuda
Nil	321558	Gokhurapota
Nil	321559	Pitambarpur
Nil	321560	Dwipchandrapur
Nil	321562	Kalinga
Nil	321563	Kulgachhi
Nil	321564	Chandpur
Nil	321567	Najhidaha
Nil	321568	Arangsarisha
Nil	321571	Goaldanga
Nil	321577	Dakshin Ramgiarpota
Nil	321580	Panch Pota
Nil	321582	Amjhupi
Nil	321584	Dudkhola
Nil	321585	Dangna
Nil	321587	Satghata
Nil	321588	Charatala
Nil	321591	Gachha
Nil	321592	Krishnaebpur
Nil	321594	Patia
Nil	321595	Katgara
Nil	321597	Mathurapur
Nil	321599	Kukra Daha
Nil	321600	Ramnagar
Nil	321601	Gatra
Nil	321602	Bagbaria
Nil	321604	Karsura
Nil	321606	Kultala
Nil	321609	Mrigipota
Less than 5	321529	Hatisala
Less than 5	321531	Bara Andulia
Less than 5	321535	Betbaria
Less than 5	321541	Hatra
Less than 5	321542	Chhota Andulia
Less than 5	321545	Bhatgachhi
Less than 5	321546	Gongra
Less than 5	321547	Rajibpur
Less than 5	321549	Hatkhola
Less than 5	321553	Dompukur

Less than 5	321554	Lakshmigachha
Less than 5	321561	Bangalji
Less than 5	321565	Balibanga
Less than 5	321566	Malam Gachha
Less than 5	321569	Badelangji Padmamala
Less than 5	321570	Kalyandaha
Less than 5	321572	Fulkalmi
Less than 5	321573	Madhupur
Less than 5	321574	Mahakala
Less than 5	321575	Elangi
Less than 5	321576	Uttar Rangiarpota
Less than 5	321579	Maluapara
Less than 5	321581	Naeayanpur
Less than 5	321586	Karuigachhi
Less than 5	321589	Pibragachhi
Less than 5	321590	Lakshmipur
Less than 5	321593	Ichhapur
Less than 5	321596	Madhabpur
Less than 5	321598	Bahirgachhi
Less than 5	321603	Maheshpur
Less than 5	321605	Tengra
Less than 5	321607	Bhatchhala
Less than 5	321608	Maidanpur
Less than 5	321610	Mahatpur
5 - 10	321556	Talukhuda
11 - 20	321533	Santia
CD Block : Krishnagar - II (0153)		
Nil	321614	Bargara
Nil	321616	Rakalgachhi
Nil	321619	Balainagar
Nil	321620	Durgabas
Nil	321621	Char Behala
Nil	321627	Chupipota
Nil	321630	Khajuri
Nil	321633	Chhagharia
Nil	321634	Noapara
Nil	321635	Chuakhali
Nil	321636	Rupdaha
Nil	321637	Pathradaha
Nil	321639	Charmahatpur
Nil	321640	Armia
Nil	321641	Debipur
Nil	321642	Uttarjhitkipota
Nil	321645	Kanthaliamath
Nil	321646	Chaugachhahansadanga
Nil	321649	Purbapanditpur
Nil	321650	Krishna Chandrapur
Nil	321651	Parmedia
Nil	321655	Bahadurpur
Nil	321656	Bishnu Nagar
Less than 5	321613	Rukunpur
Less than 5	321615	Sadhanpara
Less than 5	321623	Sonadanga
Less than 5	321624	Dwipchandrapur
Less than 5	321625	Polta
Less than 5	321628	Kamarhati
Less than 5	321629	Ghateswar
Less than 5	321631	Gabarkuli
Less than 5	321632	Singhati
Less than 5	321638	Sonatala
Less than 5	321643	Belgaon
Less than 5	321644	Dhubulia
Less than 5	321647	Dalai Molla
Less than 5	321652	Mayaral
Less than 5	321653	Saheb Nagar
Less than 5	321654	Banagram
5 - 10	321622	Belpukur
5 - 10	321626	Tatla
11 - 20	321618	Sujanpur
21 - 30	321617	Bamanpara
51 - 75	321648	Paschim Panditpur
CD Block : Nabadwip (0154)		
Nil	321658	Indrakpur

Nil	321659	Sankarpur
Nil	321661	Bharuidanga
Nil	321663	Charkashthasali
Nil	321664	Rajapur
Nil	321665	Sardanga
Nil	321666	Ghasighata
Nil	321667	Mollapara
Less than 5	321660	Rudrapara (P)
Less than 5	321662	Tota
Less than 5	321668	Ballaldighi
Less than 5	321669	Maheshganj
Less than 5	321670	Brahmanagar
Less than 5	321671	Simul Gachi
Less than 5	321673	Pansila
Less than 5	321676	Gadkhali
Less than 5	321677	Teghari (P)
Less than 5	321678	Mohisunra
5 - 10	321674	Bankar Dhopadi
5 - 10	321675	Parmedia
21 - 30	321672	Brahman Para

CD Block : Krishnagar - I (0155)

Nil	321686	Jaba
Nil	321688	Gokul Nagar
Nil	321690	Hara Nagar
Nil	321695	Berij
Nil	321696	Shyamnagar
Nil	321700	Kundapara
Nil	321707	Malipota
Nil	321711	Chaksijaipur
Nil	321712	Satkulta
Nil	321717	Ghol Gachhi
Nil	321719	Chakchapra
Nil	321720	Jeolgari
Nil	321732	Arsihari
Nil	321735	Pansipara
Nil	321736	Purbbabhatjangla
Nil	321741	Hijuli
Nil	321750	Dakshinjitkipota
Nil	321763	Krishnapur
Nil	321769	Joginidaha
Nil	321774	Rampur
Less than 5	321687	Bhandar Khola
Less than 5	321689	Paninala
Less than 5	321692	Rui Pukur (P)
Less than 5	321693	Simul Tala
Less than 5	321694	Subarna Behar
Less than 5	321697	Amghata
Less than 5	321698	Usidpur
Less than 5	321699	Bishnupur
Less than 5	321702	Chhunchia
Less than 5	321706	Joania
Less than 5	321708	Bhaluka
Less than 5	321709	Sijaipur
Less than 5	321713	Boalia
Less than 5	321714	Sardanga
Less than 5	321716	Goalpara
Less than 5	321721	Hatisala
Less than 5	321722	Chapra Dignagar
Less than 5	321726	Tetla
Less than 5	321728	Jhangirpur
Less than 5	321729	Satgachhi
Less than 5	321733	Naldaha
Less than 5	321734	Khamarpara
Less than 5	321738	Bansbaria
Less than 5	321739	Kulgachhi
Less than 5	321740	Gobrapota
Less than 5	321742	Mahishnengra
Less than 5	321743	Bera Beria
Less than 5	321747	Dogachhi (P)
Less than 5	321748	Hatboalia
Less than 5	321751	Durgapur
Less than 5	321752	Chakdignagar
Less than 5	321754	Mailka
Less than 5	321756	Naduria

Less than 5	321758	Dharmma Daha
Less than 5	321760	Asannagar
Less than 5	321762	Nidhirpota
Less than 5	321764	Jalkarmathurapur
Less than 5	321765	Andulpota
Less than 5	321766	Digri
Less than 5	321767	Adapota
Less than 5	321768	Muragachha
Less than 5	321770	Bhimpur
Less than 5	321773	Gobindapur
Less than 5	321775	Damodarkhali
5 - 10	321718	Baliadanga
5 - 10	321723	Dignagar
5 - 10	321725	Illa
5 - 10	321730	Krishnanagar (P)
5 - 10	321731	Ghurni (P)
5 - 10	321753	Senpur
5 - 10	321755	Kaya
5 - 10	321761	Dafarpota
11 - 20	321727	Raotara
11 - 20	321737	Poragachha
11 - 20	321749	Jalalkhali
21 - 30	321724	Singadanga
21 - 30	321745	Jatrapur
21 - 30	321759	Gopal Pur
21 - 30	321771	Pukurgachhi
21 - 30	321772	Chandpur
31 - 40	321744	Tegharia
41 - 50	321715	Tiabali
51 - 75	321701	Monipota
51 - 75	321704	Hazrapal
51 - 75	321705	Kursi
51 - 75	321746	Kshirpuli
76 and above	321703	Ektarpur

CD Block : Krishnaganj (0156)

Nil	321783	Pratappur
Nil	321784	Chak Pratappur
Nil	321785	Kadaghata
Nil	321787	Maghdia
Nil	321794	Gopipur
Nil	321805	Par Chandan Nagar
Nil	321810	Goari
Nil	321811	Mathurapur
Nil	321816	Malighata
Less than 5	321779	Kadipur
Less than 5	321780	Digambarpur
Less than 5	321786	Jayghata
Less than 5	321788	Ghuguragachhi
Less than 5	321790	Mahesh Chandrapur
Less than 5	321792	Shyam Nagar
Less than 5	321795	Chak Gutra
Less than 5	321796	Chak Shyamnaar
Less than 5	321797	Durgapur
Less than 5	321799	Shakdaha
Less than 5	321801	Chau Gachha
Less than 5	321802	Momar Pur
Less than 5	321803	Chandan Nagar
Less than 5	321804	Krishna Pur
Less than 5	321806	Shibnibas
Less than 5	321807	Songhata
Less than 5	321808	Krishna Ganj
Less than 5	321814	Adityapur
Less than 5	321815	Banpur
Less than 5	321819	Bijoypur
Less than 5	321820	Gede
Less than 5	321822	Fulbari
Less than 5	321824	Tungi
Less than 5	321825	Putikhali
Less than 5	321829	Pabakhali
5 - 10	321798	Bhagabanpur
5 - 10	321812	Teghari
5 - 10	321821	Matiari
11 - 20	321781	Bishnupur
11 - 20	321789	Khal Boalia

11 - 20	321793	Paikpara
11 - 20	321813	Taldaha
11 - 20	321817	Gobindapur
11 - 20	321823	Dharmmapur
11 - 20	321828	Majhdia
11 - 20	321830	Helenchi
21 - 30	321826	Nalupur
21 - 30	321827	Khatura
21 - 30	321831	Bhajanghat
41 - 50	321782	Mukundapur
41 - 50	321791	Nathpur
51 - 75	321832	Nanaganj
76 and above	321818	Chandpur
CD Block : Hanskhali (0157)		
Nil	321834	Gopalpur
Nil	321845	Dwip Chandrapur
Nil	321848	Mobarekpur
Nil	321862	Jhinuk Ghata
Nil	321863	Chak Dakshinpara
Nil	321864	Fulbari
Nil	321870	Patua
Nil	321871	Panch Baria
Nil	321872	Dosatina
Nil	321873	Kaya
Nil	321875	Purandarpur
Nil	321876	Parua
Nil	321880	Satpota
Nil	321902	Nagarpota
Less than 5	321833	Muchi Fulbaria
Less than 5	321835	Dhakuria
Less than 5	321836	Itabaria
Less than 5	321837	Betna
Less than 5	321838	Tarinipur
Less than 5	321839	Huda Chapra
Less than 5	321840	Bhairab Chandrapur
Less than 5	321841	Raypur
Less than 5	321843	Benali
Less than 5	321846	Gazna
Less than 5	321849	Fatepur
Less than 5	321853	Chunari
Less than 5	321854	Bajitpur
Less than 5	321855	Naoda Kamalpur
Less than 5	321856	Sibchandrpur
Less than 5	321857	Mayurhat
Less than 5	321858	Payradanda
Less than 5	321859	Ber Gram
Less than 5	321860	Kalipara
Less than 5	321861	Gobindapur
Less than 5	321866	Dakshinpara
Less than 5	321868	Purba Khamar Simulia
Less than 5	321869	Naopukuria
Less than 5	321874	Garuapota
Less than 5	321877	Mandabghat
Less than 5	321878	Dahar Buinchha
Less than 5	321879	Hanskhali
Less than 5	321881	Muragachha
Less than 5	321882	Gayes
Less than 5	321883	Haldipara
Less than 5	321884	Hatisala
Less than 5	321885	Pirpur
Less than 5	321887	Dalaigram
Less than 5	321891	Jagannath
Less than 5	321892	Sahapur
Less than 5	321893	Bhayna
Less than 5	321894	Paschim Harindanga
Less than 5	321895	Bhabanipur
Less than 5	321896	Kautaknagar
Less than 5	321897	Garapota
Less than 5	321898	Purba Harindanga
Less than 5	321899	Pandit Pur
Less than 5	321900	Kaikhali
Less than 5	321901	Bayardengi
Less than 5	321904	Ulasi

Less than 5	321905	Malsadaha
Less than 5	321906	Chupria
Less than 5	321907	Shyamnagar
5 - 10	321842	Nutangram
5 - 10	321867	Jaypur
5 - 10	321903	Silbaria
5 - 10	321908	Umarpur
5 - 10	321910	Ramnagar
11 - 20	321847	Pipulbaria
11 - 20	321851	Bhatghata
11 - 20	321852	Sanatanur
11 - 20	321886	Mamjoani
11 - 20	321888	Patkabari
11 - 20	321889	Hatibandha
21 - 30	321890	Madna
31 - 40	321909	Nebutala
41 - 50	321850	Kamalpur
CD Block : Santipur (0158)		
Nil	321915	Chak Bholadanga
Nil	321918	Media
Nil	321920	Gayespur
Nil	321921	Panpara
Nil	321924	Hijuli
Nil	321926	Brahmasasan
Nil	321928	Chandkuri
Nil	321932	Raghunathpur
Nil	321952	Narasinha Nagar
Nil	321955	Phulia
Nil	321956	Pumlia
Nil	321964	Denui
Nil	321968	Nidhkur
Nil	321971	Nabla
Nil	321972	Bhikarchar
Nil	321977	Nilnagar
Less than 5	321922	Saguna
Less than 5	321923	Aluipara
Less than 5	321925	Baganchara
Less than 5	321929	Charharipur
Less than 5	321931	Bankdebipur (P)
Less than 5	321933	Haripur
Less than 5	321934	Karanchapali
Less than 5	321935	Kutubpur
Less than 5	321936	Kulia
Less than 5	321939	Bagdia
Less than 5	321940	Bathangachhi
Less than 5	321941	Khalsi
Less than 5	321943	Bagalpur
Less than 5	321945	Barajiakur
Less than 5	321949	Mollaber
Less than 5	321958	Kadampur
Less than 5	321961	Bahadurpur
Less than 5	321966	Ballabhpur
Less than 5	321967	Boalia
Less than 5	321969	Umapur
Less than 5	321970	Goalpur
Less than 5	321978	Chhenra Char (P)
5 - 10	321930	Chak Raghunathpur
5 - 10	321937	Gobindapur
5 - 10	321950	Bathna
5 - 10	321960	Arbalda
5 - 10	321974	Simulia
11 - 20	321938	Panchpota
11 - 20	321942	Chandra
11 - 20	321946	Dankshira
11 - 20	321957	Malipota
21 - 30	321944	Chhotajiakur
21 - 30	321947	Arpara
21 - 30	321948	Kanakhola
21 - 30	321965	Arbandi
31 - 40	321914	Manik Nagar
31 - 40	321959	Manikdihi
41 - 50	321962	Bansdob
CD Block : Ranaghat - I (0159)		
Nil	321985	Palitpara

Nil	321989	Krishnapur Chak
Nil	321996	Gagrakhali
Nil	321997	Bagrail
Nil	322001	Bara Kulta
Nil	322002	Takshali
Nil	322006	Aram Danga
Nil	322007	Gazipur
Nil	322008	Tarapur
Nil	322009	Girish Nagar
Nil	322011	Mashunda
Nil	322012	Dakshin Bishnupur
Nil	322013	Majdia
Nil	322015	Sat Sambhuganj
Nil	322016	Uttar Haradhan
Nil	322017	Ananda Dham
Nil	322019	Budya Nandapur
Nil	322020	Sarkarpur
Nil	322027	Nakadi
Nil	322028	Jagapur
Nil	322031	Gilapol
Nil	322033	Briddhakol
Nil	322037	Gosair Char
Nil	322039	Jhau Mahal
Nil	322042	Baikunthapur
Less than 5	321984	Durgapur
Less than 5	321986	Doharpur
Less than 5	321987	Simaistala
Less than 5	321988	Bera Kamgachhi
Less than 5	321990	Birnagar (P)
Less than 5	321991	Baharpur
Less than 5	321993	Arshikra
Less than 5	321994	Radhakantapur
Less than 5	321995	Khisma
Less than 5	321998	Mugrail
Less than 5	322003	Byaspur
Less than 5	322005	Habibpur
Less than 5	322010	Beleati
Less than 5	322014	Nandighat
Less than 5	322018	Paschim Noapara
Less than 5	322024	Par Niamatpur
Less than 5	322026	Gurpara
Less than 5	322029	Ukhil Nara
Less than 5	322030	Niamatpur
Less than 5	322032	Ghora Gachha
Less than 5	322034	Kayet Para
Less than 5	322035	Sundalpur Char
Less than 5	322040	Suresh Nagar
5 - 10	322000	Chandan Daha
5 - 10	322021	Paschim Sambhupur
11 - 20	322022	Sibpur
11 - 20	322036	Char Sripur
21 - 30	321992	Arkhisma
21 - 30	322004	Kalaighata
21 - 30	322025	Dakshin Haradhan

CD Block : Ranaghat - II (0160)

Nil	322062	Hudapatila
Nil	322070	Dakshin Khaspur
Nil	322079	Uttar Para
Nil	322081	Kathaura
Nil	322089	Kulgachhi Chak
Nil	322092	Uttar Rameshwarpur
Nil	322095	Uttar Bishnupur
Nil	322099	Kamalpur
Nil	322109	Kanaipur
Nil	322110	Chandpur
Nil	322124	Andipur
Nil	322131	Kanibamani
Nil	322132	Bagdia
Nil	322135	Uttarkhaspukur
Nil	322137	Khargadanga
Nil	322138	Badbagi
Nil	322140	Rakhalgachi
Nil	322145	Mollabaria
Nil	322146	Chaksaarisadanga

Nil	322149	Chakdebagram
Nil	322158	Kamargaria
Less than 5	322054	Ghola
Less than 5	322055	Harighat
Less than 5	322056	Matikumra
Less than 5	322057	Harachandrapur
Less than 5	322059	Patuli
Less than 5	322060	Dayabari
Less than 5	322063	Nokari
Less than 5	322064	Raynagar
Less than 5	322067	Ghatigachhi
Less than 5	322071	Nasherkuli
Less than 5	322073	Gopinagar Baghdadanga
Less than 5	322076	Shridharpur
Less than 5	322080	Jafar Nagar
Less than 5	322082	Hajrapur
Less than 5	322083	Barahata
Less than 5	322084	Hatubhanga
Less than 5	322085	Shibchandrapur
Less than 5	322086	Bahirgachhi
Less than 5	322088	Bhat Bhanga
Less than 5	322090	Doluabari
Less than 5	322093	Kalipur
Less than 5	322094	Petupur
Less than 5	322096	Arranghata Narayanpur
Less than 5	322097	Bholadanga
Less than 5	322098	Hosenpur
Less than 5	322100	Basta
Less than 5	322101	Sabdapur
Less than 5	322102	Goalsalua
Less than 5	322103	Raghunathpur
Less than 5	322105	Kesaipur
Less than 5	322106	Rajapur
Less than 5	322107	Panchbaria
Less than 5	322108	Bira Baria
Less than 5	322111	Daula
Less than 5	322112	Debipur
Less than 5	322113	Dhantala
Less than 5	322114	Sankarpur
Less than 5	322115	Andulpota
Less than 5	322116	Harishpur
Less than 5	322118	Krishnanagar
Less than 5	322120	Shikri
Less than 5	322122	Kusbaria
Less than 5	322123	Majdia
Less than 5	322125	Kalinagar
Less than 5	322126	Kulgachi
Less than 5	322127	Baranbaria
Less than 5	322129	Kalupur
Less than 5	322130	Duttapulia
Less than 5	322133	Barabaria
Less than 5	322136	Purbanagar
Less than 5	322141	Purba Puthkhali
Less than 5	322142	Balia Danga
Less than 5	322150	Purba Sambhupur
Less than 5	322152	Anantapur
Less than 5	322156	Dakshinrameswarpur
Less than 5	322160	Purba Simulia
Less than 5	322162	Gourisail
5 - 10	322061	Kumarshatpur (P)
5 - 10	322065	Paschim Simulia (P)
5 - 10	322075	Uttar Dhakuria
5 - 10	322119	Purbanoapara
5 - 10	322139	Aismali
5 - 10	322151	Chapra
5 - 10	322154	Sijdia
5 - 10	322155	Uzirpukuria
11 - 20	322053	Debagram
11 - 20	322058	Kusharia
11 - 20	322069	Dakshin Dhakuria
11 - 20	322077	Korabari
11 - 20	322087	Kamdanga
11 - 20	322117	Kamalpur
11 - 20	322128	Shrirampur

11 - 20	322134	Nathkura
11 - 20	322143	Eruli
11 - 20	322144	Chinapukuria
11 - 20	322147	Sarisadanga
11 - 20	322153	Mithapur
11 - 20	322157	Dubli
11 - 20	322159	Humnipota
11 - 20	322161	Gangsara
21 - 30	322068	Baidyapur
21 - 30	322072	Ruppur
21 - 30	322091	Andipur Chak
31 - 40	322066	Paschim Putkhali
31 - 40	322074	Muragachha
31 - 40	322121	Huda
41 - 50	322148	Mondalpurukuria

CD Block : Chakdah (0161)

Nil	322170	Balagari Char
Nil	322171	Uttarghugia (P)
Nil	322175	Cheuntia
Nil	322187	Charjirat
Nil	322188	Noada Durgapur
Nil	322191	Malichaghar
Nil	322192	Chaktarinipur
Nil	322196	Tarinipur
Nil	322197	Kalipur
Nil	322206	Uchitpur
Nil	322212	Ruppur
Nil	322224	Nikhar Gachhi
Nil	322230	Bejpara
Nil	322231	Muktipara
Nil	322232	Rukminidanga
Nil	322235	Juranpur
Nil	322238	Ramkrishnapur
Nil	322239	Chak Mirjapur
Nil	322240	Kadamgachhi
Nil	322243	Narayanpur
Nil	322256	Chak Tengra
Nil	322264	Mathurapur
Nil	322270	Chak Amdanga
Nil	322272	Chaku Danga
Nil	322276	Rajbaria
Nil	322311	Kata Belia
Nil	322313	Ghora Gachha
Nil	322314	Teli Gachha
Nil	322316	Char Modhusudanpur
Less than 5	322180	Kamalpur
Less than 5	322182	Jagadispur
Less than 5	322183	Sarmastapur
Less than 5	322184	Chhatimtala
Less than 5	322185	Raninagar
Less than 5	322190	Manasapota
Less than 5	322193	Sikarpur
Less than 5	322194	Alaipur
Less than 5	322195	Iswaripur
Less than 5	322200	Ganga Manoharpur
Less than 5	322201	Sarati
Less than 5	322202	Umapur
Less than 5	322203	Kumarpur
Less than 5	322205	Kautukpur
Less than 5	322208	Rameswarpur
Less than 5	322209	Haripur
Less than 5	322211	Narapati Para
Less than 5	322213	Brahma Para
Less than 5	322214	Sutargachhi
Less than 5	322217	Jatrapur
Less than 5	322219	Maheswarpur
Less than 5	322221	Ektarpur
Less than 5	322222	Khorgachhi
Less than 5	322227	Uttar Panch Pota
Less than 5	322229	Dighra
Less than 5	322234	Belgaria
Less than 5	322241	Dakshin Panch Pota
Less than 5	322244	Mandalhat

Less than 5	322245	Jaguli
Less than 5	322246	Nizra
Less than 5	322248	Sibpur
Less than 5	322249	Chaugachha
Less than 5	322251	Goara
Less than 5	322252	Sahispur
Less than 5	322253	Santra
Less than 5	322254	Tengra
Less than 5	322258	Purba Bishnupur
Less than 5	322259	Mathurgachhi
Less than 5	322261	Chuadanga
Less than 5	322262	Bhatpara
Less than 5	322267	Dubra
Less than 5	322268	Neulia
Less than 5	322271	Padma Bila
Less than 5	322275	Natapuli
Less than 5	322277	Balia
Less than 5	322279	Raghabpur
Less than 5	322280	Hariankha
Less than 5	322282	Manpur
Less than 5	322283	Ber Baria
Less than 5	322284	Bagrabpur
Less than 5	322285	Maheshchandrapur
Less than 5	322290	Lakhmipur
Less than 5	322291	Sarapur
Less than 5	322292	Rasullapur
Less than 5	322295	Srikrishnapur Char
Less than 5	322300	Muratipur (P)
Less than 5	322301	Birpara (P)
Less than 5	322302	Char Jadubati (P)
Less than 5	322303	Majher Char (P)
Less than 5	322305	Char Kancharapara (P)
Less than 5	322306	Chand Mari (P)
Less than 5	322307	Jaydebbati (P)
Less than 5	322315	Char Jajira
5 - 10	322215	Inayetpur
5 - 10	322216	Rautari
5 - 10	322220	Tantgachi
5 - 10	322223	Tentul Baria
5 - 10	322226	Kugachhi
5 - 10	322237	Gotera
5 - 10	322242	Kundulia
5 - 10	322250	Kasimpur
5 - 10	322269	Jagannathpur
5 - 10	322274	Silinda
5 - 10	322278	Balarampur
5 - 10	322310	Dogachhia (P)
11 - 20	322176	Masara
11 - 20	322181	Itapukuria
11 - 20	322189	Jaykrishnapur (P)
11 - 20	322204	Jibannagar
11 - 20	322207	Teghara
11 - 20	322228	Gobindapur
11 - 20	322236	Ghetu Gachhi
11 - 20	322260	Parari
11 - 20	322263	Sutra
11 - 20	322266	Ghola
11 - 20	322286	Hing Nara
11 - 20	322287	Ballabhpur
11 - 20	322288	Purulia
11 - 20	322293	Deuli
11 - 20	322294	Garuimari
11 - 20	322304	Char Nandan Bati
11 - 20	322308	Krishnapur
21 - 30	322177	Dhanicha
21 - 30	322178	Tatta
21 - 30	322233	Srinathpur
21 - 30	322265	Ichhapur
21 - 30	322281	Dumuria
21 - 30	322289	Srinagar
21 - 30	322309	Raghunathpur (P)
21 - 30	322312	Basantapur
31 - 40	322210	Anilia

31 - 40	322247	Banamalipara
31 - 40	322273	Amdanga
41 - 50	322172	Chandrapur
41 - 50	322174	Huda
41 - 50	322179	Palagachha
41 - 50	322255	Bagdob
51 - 75	322173	Mahanala

CD Block : Haringhata (0162)

Nil	322327	Baksha
Nil	322328	Panchpukuria
Nil	322332	Panchpota
Nil	322334	Muragachha
Nil	322337	Dakshin Rajapur
Nil	322340	Darap Pur
Nil	322341	Bahir Sonakhali
Nil	322360	Purba Satbaria
Nil	322365	Bamunbaria
Nil	322386	Garagohalia
Nil	322387	Dakshin Datta Para
Nil	322392	Baikara
Nil	322394	Malpara
Nil	322398	Simul Pukharia
Nil	322399	Dasbaria
Nil	322402	Hapania
Nil	322404	Chak Bhandarkona
Nil	322405	Thansara
Less than 5	322330	Birohi
Less than 5	322331	Chandirampur
Less than 5	322333	Balindi
Less than 5	322335	Ayespur
Less than 5	322336	Narayanpur
Less than 5	322338	Uttar Rajapur
Less than 5	322339	Chak Birahi
Less than 5	322343	Par Majdia
Less than 5	322344	Bijra
Less than 5	322345	Paschim Satbaria
Less than 5	322346	Panpur
Less than 5	322347	Basantapur
Less than 5	322348	Hazrabelia
Less than 5	322351	Uttar Datta Para
Less than 5	322352	Mitrapur
Less than 5	322358	Jalkar Bhomra
Less than 5	322361	Sekandarpur
Less than 5	322363	Kathdanga
Less than 5	322364	Madhpur
Less than 5	322366	Dasdia
Less than 5	322369	Ganguria
Less than 5	322370	Hatikanda
Less than 5	322374	Jaguli
Less than 5	322376	Santoshpur
Less than 5	322381	Bhabanipur
Less than 5	322382	Satyapole
Less than 5	322383	Bansbana
Less than 5	322388	Baliadanga
Less than 5	322389	Bamanpara
Less than 5	322390	Mali Danga
Less than 5	322395	Hari Puknaria
Less than 5	322396	Barasat
Less than 5	322397	Ukrah
Less than 5	322401	Singa
Less than 5	322403	Goaldob
Less than 5	322406	Bhandarkona
Less than 5	322408	Jhikra
5 - 10	322350	Kurambelia
5 - 10	322353	Hazra Pota
5 - 10	322355	Rustam Nagar
5 - 10	322357	Sat Simulia
5 - 10	322362	Jalkarampur
5 - 10	322367	Mollabalia
5 - 10	322368	Loupala
5 - 10	322373	Khodra Manpur
5 - 10	322375	Kapileshwar
5 - 10	322377	Mobarakpur
5 - 10	322378	Behara

5 - 10	322379	Panchkahania
5 - 10	322385	Fatepur
5 - 10	322393	Parulia
5 - 10	322400	Sonakur
5 - 10	322407	Dighalgram
11 - 20	322354	Khalsi
11 - 20	322359	Subuddipur
11 - 20	322409	Chanda
21 - 30	322329	Sonakhali
21 - 30	322356	Uttar Brahma Pur
21 - 30	322371	Manpur
21 - 30	322372	Sirajanpara
21 - 30	322380	Dakshin Brahmapur
21 - 30	322384	Dhopagachi
21 - 30	322391	Baruni
76 and above	322349	Nischintapur

Section II – Town Directory

Statement – I
Status and Growth History

Sr. No.	Class, Name and Civic Status of Town	Location Code No.	Name of Taluk/ Tahsil/ Police Station/Islands etc.	Name of C.D. Block	Area (sq. Km.)	Number of households including houseless households (2011 Census)	Scheduled Castes Population (2011 Census)	Scheduled Tribes Population (2011 Census)
1	2	3	4	5	6	7	8	9
1	V, Karimpur (CT)	1933602299321124	Tehatta	Karimpur I	1.62	2569	1867	60
2	IV, Uttampur (CT)	1933602299321125	Karimpur I	Karimpur	3.4612	3366	3789	50
3	IV, Mira (CT)	1933602303321418	Kaliganj	Kaliganj	3.7757	3294	2420	66
4	IV, Matiari (CT)	1933602303321419	Kaliaganj	Kaliaganj	6.1917	3451	3531	17
5	III, Jagadanandapur (CT)	1933602304321527	Nakashipara	Nakashipara	3.93	5850	8326	326
6	IV, Kshidirpur (CT)	1933602304321528	Nakashipara	Nakashipara	2.52	2585	4292	93
7	IV, Chapra (CT)	1933602305321612	Chapra	Chapra	4.1232	3268	1894	128
8	V, Harindanga (CT)	1933602306321657	Nowpara	Nowpara I	2.4764	1422	2037	12
9	V, Bamanpukur (CT)	1933602307321679	Nabadwip	Krishnagar	3.1022	2146	602	32
10	IV, Tiorkhali (CT)	1933602307321680	Nabadwip	Nabadwip	1.8009	2572	1640	11
11	V, Bablari Dewanganj (CT)	1933602307321681	Nabadwip	Nabadwip	3.41	1801	684	130
12	IV, Gadigachha (CT)	1933602307321682	Nabadwip	Nabadwip	2.7029	3581	2162	8
13	V, Majdia (CT)	1933602307321683	Nabadwip	Nabadwip	2.1213	1952	2016	1
14	V, Char Majidia (CT)	1933602307321684	Nabadwip	Nabadwip	0.37	1352	1070	6
15	V, Char Brahmanagar (CT)	1933602307321685	Nabadwip	Nabadwip	1.15	1329	889	2
16	VI, Sonda (P) (CT)	1933602308321776	Krishnagar I	Krishnagar I	5.7467	1074	1375	12
17	IV, Baruihuda (CT)	1933602308321777	Kotwali	Krishnagar I	1.85	2645	6368	122
18	IV, Paschimbhatjangla (CT)	1933602308321778	Krishnagar	Krishnagar I	3.7132	3043	4123	229
19	III, Bagula (CT)	1933602310321911	Hanskhali	Hanskhali	3.6032	5293	16804	211
20	IV, Badkulla (CT)	1933602310321912			4.8199	4395	3349	59
21	V, Patuli (CT)	1933602310321913	Taherpur	Hanskhali	1.5369	1564	747	25
22	IV, Nrisinghapur (CT)	1933602311321979	Santipur	Santipur	6.0083	2545	9860	66
23	VI, Harinadibhastsala (CT)	1933602311321980	Santipur	Santipur	1.6107	1108	2430	2
24	V, Ghoralia (CT)	1933602311321981	Santipur	Santipur	1.9508	1306	2500	49
25	V, Beharia (CT)	1933602311321982	Santipur	Santipur	2.9959	2223	3655	385
26	II, Phulia (CT)	1933602311321983	Santipur	Santipur	15.02	13650	18627	1234
27	V, Gangni (CT)	1933602312322044	Taherpur	Ranaghat I	1.6122	1316	2522	7
28	IV, Kamgachhi (CT)	1933602312322045	Ranaghat	Ranaghat I	7.7134	4862	8613	144

29	IV, Raghabpur (CT)	1933602312322046	Ranaghat	Ranaghat I	2.5641	2439	7744	11
30	V, Panpara (CT)	1933602312322047	Ranaghat	Ranaghat I	2.0818	1299	2546	65
31	III, Aistala (CT)	1933602312322048	Ranaghat	Ranaghat I	2.94	5157	4276	109
32	V, Satigachha (CT)	1933602312322049	Ranaghat	Ranaghat I	1.36	2409	2760	43
33	V, Anulia (CT)	1933602312322050	Ranaghat	Ranaghat I	2.5373	1284	2206	135
34	V, Gopalpur (CT)	1933602312322051	Ranaghat	Ranaghat I	1.53	1984	1314	19
35	V, Parbbatipur (CT)	1933602312322052	Ranaghat	Ranaghat I	1.93	2426	1971	17
36	V, Halalpur Krishnapur (CT)	1933602313322163	Ranaghat	Ranaghat li	2.4912	1244	2007	24
37	IV, Hijuli (CT)	1933602313322164	Ranaghat	Ranaghat li	4.12	3358	5399	432
38	VI, Ranaghat (CT)	1933602313322165	Ranaghat	Ranaghat li	2.94	971	619	2
39	IV, Nasra (CT)	1933602313322166	Ranaghat	Ranaghat li	3.12	2651	3854	145
40	IV, Gangnapur (CT)	1933602313322167	Ranaghat	Ranaghat li	3.3634	2440	4745	412
41	V, Belgharia (CT)	1933602313322168	Ranaghat	Ranaghat li	1.6249	1381	810	428
42	V, Punglia (CT)	1933602314322317	Chakdaha	Chakdaha	1.4143	1652	943	408
43	V, Darappur (CT)	1933602314322318	Chakdaha	Chakdaha	2.56	1857	7035	38
44	V, Lalpur (P) (CT)	1933602314322319	Chakdaha	Chakdaha	1.7902	2149	1533	79
45	IV, Chanduria (CT)	1933602314322320	Chakdaha	Chakdaha	1.9911	3102	5810	32
46	V, Simurali (CT)	1933602314322321	Chakdaha	Chakdaha	1.5255	1270	632	44
47	V, Priyanagar (CT)	1933602314322322	Chakdaha	Chakdaha	1.5941	1291	3886	85
48	V, Jangal (CT)	1933602314322323	Chakdaha	Chakdaha	1.8718	1165	2958	146
49	IV, Madanpur (CT)	1933602314322324	Chakdaha	Chakdaha	3.3	3394	3677	35
50	IV, Saguna (P) (CT)	1933602314322325	Chakdaha	Chakdaha	4.9858	3471	9261	295
51	IV, Kulia (P) (CT)	1933602314322326	Chakdaha	Chakdaha	3.8587	2546	6911	46
52	VI, Haringhata Farm (CT)	1933602315322410	Haringhata	Haringhata	9.13	983	439	407
53	V, Simhat (CT)	1933602315322411	Haringhata	Haringhata	1.6147	1522	1495	285
54	V, Subarnapur (CT)	1933602315322412	Haringhata	Haringhata	1.3491	1380	1454	183
55	V, Digha (CT)	1933602315322413	Haringhata	Haringhata	2.0968	1729	1380	319
56	I, Nabadwip (M)	193369999801681	Nabadwip	---	11.66	30914	14816	392
57	I, Krishnanagar (M)	193369999801682	Kotwali	---	15.96	38052	27074	931
58	I, Santipur (M)	193369999801683	Santipur	---	25.88	36506	33493	2371
59	III, Taherpur (NA + OG)	193369999801684	Taherpur	---	2.01	9419	9475	1197
60	III, Birnagar (M)	193369999801685	Birnagar	---	5.52	6702	10902	199
61	II, Ranaghat (M)	193369999801686	Ranaghat	---	7.72	17863	9841	433

62	III, Cooper's Camp (NA + OG)	193369999801687	Ranaghat	---	1.5	5437	15299	188
63	II, Chakdaha (M)	193369999801688	Chakdaha	---	15.65	23167	22668	2602
64	I, Kalyani (M)	193369999801689	Kalyani	---	29.21	24492	45276	3213
65	II, Gayespur (M)	193369999801690	Kalyani	---	30	14304	10875	1143

Population and growth rate (in brackets) of the town at the Censuses of

Sr. No.	Class, Name and Civic Status of Town	1901	1911	1921	1931	1941	1951	1961	1971	1981	1991	2001	2011
1	2	10	11	12	13	14	15	16	17	18	19	20	21
1	V, Karimpur (CT)	0 (0)	0 (0)	0 (0)	0 (0)	0 (0)	0 (0)	0 (0)	0 (0)	0 (0)	0 (0)	9070 (0)	9661 (6.52)
2	IV, Uttampur (CT)	0 (0)	0 (0)	0 (0)	0 (0)	0 (0)	0 (0)	0 (0)	0 (0)	0 (0)	0 (0)	0 (0)	13000 (0)
3	IV, Mira (CT)	0 (0)	0 (0)	0 (0)	0 (0)	0 (0)	0 (0)	0 (0)	0 (0)	0 (0)	0 (0)	0 (0)	14391 (0)
4	IV, Matari (CT)	0 (0)	0 (0)	0 (0)	0 (0)	0 (0)	0 (0)	0 (0)	0 (0)	0 (0)	0 (0)	0 (0)	14293 (0)
5	III, Jagadanandapur (CT)	0 (0)	0 (0)	0 (0)	0 (0)	0 (0)	0 (0)	0 (0)	7915 (0)	11780 (48.83)	17035 (44.61)	20475 (20.19)	23822 (16.35)
6	IV, Kshidirpur (CT)	0 (0)	0 (0)	0 (0)	0 (0)	0 (0)	0 (0)	0 (0)	0 (0)	0 (0)	6943 (0)	9084 (30.84)	10556 (16.2)
7	IV, Chapra (CT)	0 (0)	0 (0)	0 (0)	0 (0)	0 (0)	0 (0)	0 (0)	0 (0)	0 (0)	0 (0)	0 (0)	14123 (0)
8	V, Harindanga (CT)	0 (0)	0 (0)	0 (0)	0 (0)	0 (0)	0 (0)	0 (0)	0 (0)	0 (0)	0 (0)	0 (0)	5440 (0)
9	V, Bamanpukur (CT)	0 (0)	0 (0)	0 (0)	0 (0)	0 (0)	0 (0)	0 (0)	0 (0)	0 (0)	0 (0)	0 (0)	9137 (0)
10	IV, Tiorkhali (CT)	0 (0)	0 (0)	0 (0)	0 (0)	0 (0)	0 (0)	0 (0)	0 (0)	0 (0)	0 (0)	0 (0)	11148 (0)
11	V, Bablari Dewanganj (CT)	0 (0)	0 (0)	0 (0)	0 (0)	0 (0)	0 (0)	0 (0)	0 (0)	0 (0)	0 (0)	6558 (0)	6806 (3.78)
12	IV, Gadigachha (CT)	0 (0)	0 (0)	0 (0)	0 (0)	0 (0)	0 (0)	0 (0)	0 (0)	0 (0)	0 (0)	0 (0)	14085 (0)
13	V, Majdia (CT)	0 (0)	0 (0)	0 (0)	0 (0)	0 (0)	0 (0)	0 (0)	0 (0)	0 (0)	0 (0)	0 (0)	7831 (0)
14	V, Char Majidia (CT)	0 (0)	0 (0)	0 (0)	0 (0)	0 (0)	0 (0)	0 (0)	0 (0)	0 (0)	4582 (0)	5005 (9.23)	5013 (0.16)
15	V, Char Brahmanagar (CT)	0 (0)	0 (0)	0 (0)	0 (0)	0 (0)	0 (0)	0 (0)	0 (0)	0 (0)	7529 (0)	5320 (-29.34)	5053 (-5.02)
16	VI, Sonda (P) (CT)	0 (0)	0 (0)	0 (0)	0 (0)	0 (0)	0 (0)	0 (0)	0 (0)	0 (0)	0 (0)	0 (0)	4511 (0)
17	IV, Baruihuda (CT)	0 (0)	0 (0)	0 (0)	0 (0)	0 (0)	0 (0)	0 (0)	0 (0)	0 (0)	0 (0)	9599 (0)	11474 (19.53)
18	IV, Paschimhatjangla (CT)	0 (0)	0 (0)	0 (0)	0 (0)	0 (0)	0 (0)	0 (0)	0 (0)	0 (0)	0 (0)	0 (0)	12963 (0)
19	III, Bagula (CT)	0 (0)	0 (0)	0 (0)	0 (0)	0 (0)	0 (0)	0 (0)	0 (0)	0 (0)	0 (0)	0 (0)	22649 (0)
20	IV, Badkulla (CT)	0 (0)	0 (0)	0 (0)	0 (0)	0 (0)	0 (0)	0 (0)	0 (0)	0 (0)	0 (0)	0 (0)	18051 (0)
21	V, Patuli (CT)	0 (0)	0 (0)	0 (0)	0 (0)	0 (0)	0 (0)	0 (0)	0 (0)	0 (0)	0 (0)	0 (0)	6441 (0)
22	IV, Nrisinghapur (CT)	0 (0)	0 (0)	0 (0)	0 (0)	0 (0)	0 (0)	0 (0)	0 (0)	0 (0)	0 (0)	0 (0)	11336 (0)
23	VI, Harinadibhastsala (CT)	0 (0)	0 (0)	0 (0)	0 (0)	0 (0)	0 (0)	0 (0)	0 (0)	0 (0)	0 (0)	0 (0)	4983 (0)
24	V, Ghoralia (CT)	0 (0)	0 (0)	0 (0)	0 (0)	0 (0)	0 (0)	0 (0)	0 (0)	0 (0)	0 (0)	0 (0)	5268 (0)

25	V, Beharia (CT)	0 (0)	0 (0)	0 (0)	0 (0)	0 (0)	0 (0)	0 (0)	0 (0)	0 (0)	0 (0)	0 (0)	9584 (0)
26	II, Phulia (CT)	0 (0)	0 (0)	0 (0)	0 (0)	0 (0)	0 (0)	3811 (0)	4627 (21.41)	26361 (469.72)	39406 (49.49)	50279 (27.59)	55653 (10.69)
27	V, Gangni (CT)	0 (0)	0 (0)	0 (0)	0 (0)	0 (0)	0 (0)	0 (0)	0 (0)	0 (0)	0 (0)	0 (0)	5532 (0)
28	IV, Kamgachhi (CT)	0 (0)	0 (0)	0 (0)	0 (0)	0 (0)	0 (0)	0 (0)	0 (0)	0 (0)	0 (0)	0 (0)	19998 (0)
29	IV, Raghabpur (CT)	0 (0)	0 (0)	0 (0)	0 (0)	0 (0)	0 (0)	0 (0)	0 (0)	0 (0)	0 (0)	0 (0)	10280 (0)
30	V, Panpara (CT)	0 (0)	0 (0)	0 (0)	0 (0)	0 (0)	0 (0)	0 (0)	0 (0)	0 (0)	0 (0)	0 (0)	5349 (0)
31	III, Aistala (CT)	0 (0)	0 (0)	0 (0)	0 (0)	0 (0)	0 (0)	0 (0)	0 (0)	12757 (0)	17130 (34.28)	19533 (14.03)	20662 (5.78)
32	V, Satigachha (CT)	0 (0)	0 (0)	0 (0)	0 (0)	0 (0)	0 (0)	0 (0)	0 (0)	0 (0)	0 (0)	8406 (0)	9847 (17.14)
33	V, Anulia (CT)	0 (0)	0 (0)	0 (0)	0 (0)	0 (0)	0 (0)	0 (0)	0 (0)	0 (0)	0 (0)	0 (0)	5220 (0)
34	V, Gopalpur (CT)	0 (0)	0 (0)	0 (0)	0 (0)	0 (0)	0 (0)	0 (0)	0 (0)	0 (0)	0 (0)	6483 (0)	7818 (20.59)
35	V, Parbbatipur (CT)	0 (0)	0 (0)	0 (0)	0 (0)	0 (0)	0 (0)	0 (0)	0 (0)	0 (0)	5936 (0)	7838 (32.04)	9584 (22.28)
36	V, Halalpur Krishnapur (CT)	0 (0)	0 (0)	0 (0)	0 (0)	0 (0)	0 (0)	0 (0)	0 (0)	0 (0)	0 (0)	0 (0)	5202 (0)
37	IV, Hijuli (CT)	0 (0)	0 (0)	0 (0)	0 (0)	0 (0)	0 (0)	0 (0)	0 (0)	0 (0)	0 (0)	0 (0)	13969 (0)
38	VI, Ranaghat (CT)	0 (0)	0 (0)	0 (0)	0 (0)	0 (0)	0 (0)	0 (0)	0 (0)	0 (0)	0 (0)	0 (0)	3982 (0)
39	IV, Nasra (CT)	0 (0)	0 (0)	0 (0)	0 (0)	0 (0)	0 (0)	0 (0)	0 (0)	0 (0)	6651 (0)	10553 (58.67)	10707 (1.46)
40	IV, Gangnapur (CT)	0 (0)	0 (0)	0 (0)	0 (0)	0 (0)	0 (0)	0 (0)	0 (0)	0 (0)	0 (0)	0 (0)	10168 (0)
41	V, Belgharia (CT)	0 (0)	0 (0)	0 (0)	0 (0)	0 (0)	0 (0)	0 (0)	0 (0)	0 (0)	0 (0)	0 (0)	5858 (0)
42	V, Punglia (CT)	0 (0)	0 (0)	0 (0)	0 (0)	0 (0)	0 (0)	0 (0)	0 (0)	0 (0)	0 (0)	0 (0)	6857 (0)
43	V, Darappur (CT)	0 (0)	0 (0)	0 (0)	0 (0)	0 (0)	0 (0)	0 (0)	0 (0)	0 (0)	6607 (0)	7733 (17.04)	8275 (7.01)
44	V, Lalpur (P) (CT)	0 (0)	0 (0)	0 (0)	0 (0)	0 (0)	0 (0)	0 (0)	0 (0)	0 (0)	0 (0)	0 (0)	8536 (0)
45	IV, Chanduria (CT)	0 (0)	0 (0)	0 (0)	0 (0)	0 (0)	0 (0)	0 (0)	0 (0)	0 (0)	0 (0)	0 (0)	12700 (0)
46	V, Simurali (CT)	0 (0)	0 (0)	0 (0)	0 (0)	0 (0)	0 (0)	0 (0)	0 (0)	0 (0)	0 (0)	0 (0)	5027 (0)
47	V, Priyanagar (CT)	0 (0)	0 (0)	0 (0)	0 (0)	0 (0)	0 (0)	0 (0)	0 (0)	0 (0)	0 (0)	0 (0)	5763 (0)
48	V, Jangal (CT)	0 (0)	0 (0)	0 (0)	0 (0)	0 (0)	0 (0)	0 (0)	0 (0)	0 (0)	0 (0)	0 (0)	5106 (0)
49	IV, Madanpur (CT)	0 (0)	0 (0)	0 (0)	0 (0)	0 (0)	0 (0)	0 (0)	0 (0)	7896 (0)	9763 (23.64)	12031 (23.23)	13675 (13.66)
50	IV, Saguna (P) (CT)	0 (0)	0 (0)	0 (0)	0 (0)	0 (0)	0 (0)	0 (0)	0 (0)	0 (0)	0 (0)	0 (0)	14991 (0)
51	IV, Kulia (P) (CT)	0 (0)	0 (0)	0 (0)	0 (0)	0 (0)	0 (0)	0 (0)	0 (0)	0 (0)	0 (0)	0 (0)	10406 (0)
52	VI, Haringhata Farm (CT)	0 (0)	0 (0)	0 (0)	0 (0)	0 (0)	0 (0)	0 (0)	0 (0)	0 (0)	0 (0)	0 (0)	3989 (0)
53	V, Simhat (CT)	0 (0)	0 (0)	0 (0)	0 (0)	0 (0)	0 (0)	0 (0)	0 (0)	0 (0)	0 (0)	0 (0)	6945 (0)
54	V, Subarnapur (CT)	0 (0)	0 (0)	0 (0)	0 (0)	0 (0)	0 (0)	0 (0)	0 (0)	0 (0)	0 (0)	0 (0)	5759 (0)
55	V, Digha (CT)	0 (0)	0 (0)	0 (0)	0 (0)	0 (0)	0 (0)	0 (0)	0 (0)	0 (0)	0 (0)	0 (0)	6916 (0)
56	I, Nabadwip (M)	10880 (0)	12480 (14.71)	15584 (24.87)	18861 (21.03)	30583 (62.15)	56298 (84.08)	72861 (29.42)	94204 (29.29)	109108 (15.82)	125037 (14.6)	115016 (-8.01)	125543 (9.15)
57	I, Krishnanagar (M)	24547 (0)	23475 (-4.37)	22309 (-4.97)	24284 (8.85)	32016 (31.84)	50042 (56.3)	70440 (40.76)	85923 (21.98)	98141 (14.22)	121110 (23.4)	139110 (14.86)	153062 (10.03)

58	I, Santipur (M)	26898 (0)	26703 (-0.72)	24792 (-7.16)	24992 (0.81)	29892 (19.61)	42413 (41.89)	51190 (20.69)	61166 (19.49)	82980 (35.66)	109956 (32.51)	138235 (25.72)	151777 (9.8)
59	III, Taherpur (NA + OG)	0 (0)	0 (0)	0 (0)	0 (0)	0 (0)	0 (0)	12211 (0)	13104 (7.31)	26124 (99.36)	32787 (25.51)	36546 (11.46)	38039 (4.09)
60	III, Birnagar (M)	3124 (0)	2654 (-15.04)	2305 (-13.15)	2341 (1.56)	1813 (-22.55)	3893 (114.73)	7623 (95.81)	10560 (38.53)	14581 (38.08)	20015 (37.27)	28302 (41.4)	30799 (8.82)
61	II, Ranaghat (M)	8744 (0)	9850 (12.65)	9652 (-2.01)	11395 (18.06)	16488 (44.7)	28064 (70.21)	35266 (25.66)	47815 (35.58)	64722 (35.36)	71929 (11.14)	85321 (18.62)	75365 (-11.67)
62	III, Cooper's Camp (NA + OG)	0 (0)	0 (0)	0 (0)	0 (0)	0 (0)	0 (0)	0 (0)	0 (0)	0 (0)	0 (0)	21472 (0)	23119 (7.67)
63	II, Chakdaha (M)	5482 (0)	4931 (-10.05)	5216 (5.78)	3986 (-23.58)	5494 (37.83)	15372 (179.8)	35089 (128.27)	46345 (32.08)	59308 (27.97)	74769 (26.07)	86999 (16.36)	95203 (9.43)
64	I, Kalyani (M)	0 (0)	0 (0)	0 (0)	0 (0)	0 (0)	0 (0)	4616 (0)	18310 (296.66)	39257 (114.4)	57648 (46.85)	85503 (48.32)	100575 (17.63)
65	II, Gayespur (M)	0 (0)	0 (0)	0 (0)	0 (0)	0 (0)	0 (0)	17701 (0)	21291 (20.28)	41667 (95.7)	52158 (25.18)	55048 (5.54)	58998 (7.18)

Sex Ratio

Sr. No.	Class, Name and Civic Status of Town	Density (2011 Census)	Sex Ratio		
			1991	2001	2011
1	2	22	23	24	25
1	V, Karimpur (CT)	5964	0	941	960
2	IV, Uttampur (CT)	3756	0	0	962
3	IV, Mira (CT)	3811	0	0	959
4	IV, Matiari (CT)	2308	0	0	949
5	III, Jagadanandapur (CT)	6062	951	949	969
6	IV, Kshidirpur (CT)	4189	929	925	944
7	IV, Chapra (CT)	3425	0	0	972
8	V, Harindanga (CT)	2197	0	0	951
9	V, Bamanpukur (CT)	2945	0	0	962
10	IV, Tiorkhali (CT)	6190	0	0	969
11	V, Bablari Dewanganj (CT)	1996	0	987	984
12	IV, Gadigachha (CT)	5211	0	0	946
13	V, Majdia (CT)	3692	0	0	953
14	V, Char Majidia (CT)	13549	939	952	929
15	V, Char Brahmanagar (CT)	4394	963	954	954
16	VI, Sonda (P) (CT)	785	0	0	948
17	IV, Baruihuda (CT)	6202	0	951	957
18	IV, Paschimbhatjangla (CT)	3491	0	0	944
19	III, Bagula (CT)	6286	0	0	947

20	IV, Badkulla (CT)	3745	0	0	975
21	V, Patuli (CT)	4191	0	0	953
22	IV, Nrisinghapur (CT)	1887	0	0	924
23	VI, Harinadibhastsala (CT)	3094	0	0	959
24	V, Ghoralia (CT)	2700	0	0	898
25	V, Beharia (CT)	3199	0	0	912
26	II, Phulia (CT)	3705	917	926	939
27	V, Gangni (CT)	3431	0	0	990
28	IV, Kamgachhi (CT)	2593	0	0	944
29	IV, Raghabpur (CT)	4009	0	0	995
30	V, Panpara (CT)	2569	0	0	998
31	III, Aistala (CT)	7028	944	940	931
32	V, Satigachha (CT)	7240	0	965	972
33	V, Anulia (CT)	2057	0	0	970
34	V, Gopalpur (CT)	5110	0	976	994
35	V, Parbbatipur (CT)	4966	947	977	974
36	V, Halalpur Krishnapur (CT)	2088	0	0	944
37	IV, Hijuli (CT)	3391	0	0	947
38	VI, Ranaghat (CT)	1354	0	0	1006
39	IV, Nasra (CT)	3432	957	1007	983
40	IV, Gangnapur (CT)	3023	0	0	993
41	V, Belgharia (CT)	3605	0	0	926
42	V, Punglia (CT)	4848	0	0	981
43	V, Darappur (CT)	3232	926	934	921
44	V, Lalpur (P) (CT)	4768	0	0	1013
45	IV, Chanduria (CT)	6378	0	0	968
46	V, Simurali (CT)	3295	0	0	1004
47	V, Priyanagar (CT)	3615	0	0	1024
48	V, Jangal (CT)	2728	0	0	926
49	IV, Madanpur (CT)	4144	931	925	956
50	IV, Saguna (P) (CT)	3007	0	0	943
51	IV, Kulia (P) (CT)	2697	0	0	915
52	VI, Haringhata Farm (CT)	437	0	0	1024

53	V, Simhat (CT)	4301	0	0	850
54	V, Subarnapur (CT)	4269	0	0	987
55	V, Digha (CT)	3298	0	0	1001
56	I, Nabadwip (M)	10767	982	973	919
57	I, Krishnanagar (M)	9590	972	971	984
58	I, Santipur (M)	5865	963	972	971
59	III, Taherpur (NA + OG)	18925	967	968	960
60	III, Birnagar (M)	5580	957	944	967
61	II, Ranaghat (M)	9762	956	961	986
62	III, Cooper's Camp (NA + OG)	15413	0	986	981
63	II, Chakdaha (M)	6083	965	967	981
64	I, Kalyani (M)	3443	926	956	983
65	II, Gayespur (M)	1967	961	952	979

Statement – II
Physical Aspects and Location of Towns, 2009

Sr. No.	Name of Town	Physical aspects			Name of and road distance (in kms.) from							
		Rainfall (in mm)	Temperature (in centigrade)		State HQ.	District HQ.	Sub-Division/ Taluk/ Tahsil / Police station/ Development Block/ Island HQ.	Nearest city with population of one lakh and more	Nearest city with population of five lakh and more	Railway Station	Bus Route	
			Maximum	Minimum								
1	2	3	4	5	6	7	8	9	10	11	12	
1	Karimpur (CT)	153.4	35	8	Kolkata (200)	Krishnanagar (80)	Karimpur (4)	Krishnanagar (80)	Kolkata (200)	Krishnanagar (80)	Yes 0	
2	Uttampur (CT)	153.4	35	8	Kolkata (182)	Krishnanagar (85)	Karimpur (5)	Krishnanagar (85)	Kolkata (195)	Palassy 0	Yes 0	
3	Mira (CT)	---	---	---	Kolkata (162)	Krishnanagar (51)	Kaliganj (9)	Krishnanagar (51)	Kolkata (160)	Krishnanagar 0	Yes 0	
4	Matiari (CT)	---	---	---	Kolkata (165)	Krishnanagar (50)	Kaliganj (2)	Krishnanagar (50)	Kolkata (161)	Krishnanagar 0	Yes 0	
5	Jagadanandapur (CT)	---	---	---	Kolkata (130)	Krishnanagar (33)	Nakashipara (6)	Krishnanagar (33)	Kolkata (145)	0	0	
6	Kshidirpur (CT)	---	---	---	Kolkata (130)	Krishnanagar (35)	Nakashipara (5)	Krishnanagar (35)	Kolkata (146)	0	0	
7	Chapra (CT)	956	38	11	Kolkata (120)	Krishnanagar (20)	Chapra (7)	Krishnanagar (20)	Kolkata (120)	Krishnagar (20)	Yes 0	
8	Harindanga (CT)	---	---	---	Kolkata (110)	Krishnanagar (13)	Krishnagar (12)	Krishnanagar (13)	Kolkata (115)	Krishnagar (12)	Krishnagar (12)	
9	Bamanpukur (CT)	---	43	8	Kolkata (110)	Krishnanagar (17)	Nabadwip (7)	Nabadwip (7)	Kolkata (135)	Kalyani 0	Yes 0	
10	Tiorkhali (CT)	911	37	9	Kolkata (110)	Krishnanagar (8)	Nabadwip (8)	Nabadwip (8)	Kolkata (138)	Nabadwip Dham (3)	Yes 0	
11	Bablari Dewanganj (CT)	---	---	---	Kolkata (114)	Krishnanagar (15)	Nabadwip (15)	Nabadwip (15)	Kolkata (132)	Nabadwip Dham (3)	Yes 0	
12	Gadigachha (CT)	911	37	9	Kolkata (110)	Krishnanagar (20)	Nabadwip (10)	Nabadwip (10)	Kolkata (139)	Nabadwip Dham (3)	Yes 0	
13	Majdia (CT)	1476	42	8	Kolkata (110)	Krishnanagar (10)	Nabadwip (10)	Nabadwip (10)	Kolkata (130)	Nabadwip Dham (3)	Yes 0	
14	Char Majidia (CT)	---	---	---	Kolkata (105)	Krishnanagar (15)	Nabadwip (3)	Nabadwip (3)	Kolkata (135)	Nabadwip Dham (6)	Yes 0	

15	Char Brahmanagar (CT)	---	---	---	Kolkata (125)	Krishnanagar (12)	Nabadwip (3)	Nabadwip (3)	Kolkata (137)	Nabadwip Dham (5)	Yes 0
16	Sonda (P) (CT)	---	---	---	Kolkata (110)	Krishnanagar (4)	Krishnagar (4)	Krishnagar (4)	Kolkata (114)	Krishnagar (4)	Yes 0
17	Baruihuda (CT)	1488	37	5	Kolkata (108)	Krishnanagar (5)	Krishnagar (5)	Krishnagar (5)	Kolkata (115)	Krishnagar Junction (5)	Yes 0
18	Paschimhatjangla (CT)	---	---	---	Kolkata (110)	Krishnanagar (3)	Krishnagar (3)	Krishnagar (3)	Kolkata (116)	Krishnagar (3)	Yes 0
19	Bagula (CT)	105	38	5	Kolkata (107)	Krishnanagar (20)	Hanskhali (8)	Santipur (8)	Kolkata (107)	Bagula 0	Yes 0
20	Badkulla (CT)	1500	42	8	Kolkata (100)	Krishnanagar (21)	Hanskhali (6)	Santipur (21)	Kolkata (100)	Badkulla 0	No 0
21	Patuli (CT)	1500	42	8	Kolkata (108)	Krishnanagar (22)	Hanskhali (8)	Santipur (20)	Kolkata (108)	Badkulla (1)	No (1)
22	Nrasinghapur (CT)	1130	41	8	Kolkata (120)	Krishnanagar (30)	Santipur (8)	Santipur (8)	Kolkata (105)	Santipur (8)	No (8)
23	Harinadibhastsala (CT)	1130	41	9	Kolkata (120)	Krishnanagar (30)	Santipur (8)	Santipur (8)	Kolkata (110)	Santipur (8)	No (8)
24	Ghoralia (CT)	1130	41	9	Kolkata (90)	Krishnanagar (23)	Santipur (5)	Santipur (5)	Kolkata (90)	Ghoralia 0	No 0
25	Beharia (CT)	1130	40	9	Kolkata (90)	Krishnanagar (24)	Santipur (5)	Santipur (5)	Kolkata (90)	Bathna 0	Yes 0
26	Phulia (CT)	1130	41	9	Kolkata (90)	Krishnanagar (28)	Santipur (0)	Santipur (0)	Kolkata (100)	Phulia (1)	No (1)
27	Gangni (CT)	---	---	---	Kolkata (78)	Krishnanagar (12)	Ranaghat (6)	Ranaghat (6)	Kolkata (80)	-1	Yes 0
28	Kamgachhi (CT)	85	31	10	Kolkata (87)	Krishnanagar (18)	Ranaghat (6)	Ranaghat (6)	Kolkata (82)	-2	Yes 0
29	Raghabpur (CT)	---	---	---	Kolkata (83)	Krishnanagar (34)	Ranaghat (6)	Ranaghat (6)	Kolkata (84)	Habibpur (0)	No (1)
30	Panpara (CT)	---	---	---	Kolkata (83)	Krishnanagar (34)	Ranaghat (7)	Ranaghat (7)	Kolkata (84)	Habibpur (0.25)	Yes 0
31	Aistala (CT)	---	---	---	Kolkata (68)	Krishnanagar (24)	Ranaghat (1)	Ranaghat (1)	Kolkata (85)	Ranaghat (1)	Yes 0
32	Satigachha (CT)	---	---	---	Kolkata (70)	Krishnanagar (30)	Ranaghat (1)	Ranaghat (1)	Kolkata (70)	Ranaghat (1)	No (1)
33	Anulia (CT)	---	---	---	Kolkata (70.5)	Krishnanagar (35.5)	Ranaghat (1.5)	Ranaghat (1.5)	Kolkata (70.5)	Ranaghat (2)	No (1)
34	Gopalpur (CT)	---	---	---	Kolkata (65)	Krishnanagar (36)	Ranaghat (6)	Ranaghat (6)	Kolkata (65)	Payradanga (0)	No (6)
35	Parbbatipur (CT)	---	---	---	Kolkata (65)	Krishnanagar (33)	Ranaghat (6)	Ranaghat (6)	Kolkata (65)	Payradanga (5)	No (6)
36	Halalpur Krishnapur (CT)	---	---	---	Kolkata (80)	Krishnanagar (35)	Ranaghat (4)	Ranaghat (4)	Kolkata (70)	Ranaghat (4)	No (4)
37	Hijuli (CT)	---	---	---	Kolkata (78)	Krishnanagar (35)	Ranaghat (3)	Ranaghat (3)	Kolkata (85)	Ranaghat (3)	Ranaghat (3)
38	Ranaghat (CT)	---	---	---	Kolkata (76)	Krishnanagar (28)	Ranaghat (3.5)	Ranaghat (3.5)	Kolkata (76)	Ranaghat (3.5)	No (3.5)
39	Nasra (CT)	---	---	---	Kolkata (75)	Krishnanagar (30)	Ranaghat (4)	Ranaghat (4)	Kolkata (75)	Ranaghat (4)	Ranaghat (4)
40	Gangnapur (CT)	---	---	---	Kolkata (86)	Krishnanagar (40)	Ranaghat (12)	Ranaghat (12)	Kolkata (86)	Gangnapur 0	Yes 0
41	Belgharia (CT)	100	42	8	Kolkata (78)	Krishnanagar (35)	Ranaghat (7)	Ranaghat (7)	Kolkata (78)	Payradanga (1)	Yes 0
42	Punglia (CT)	---	---	---	Kolkata (82)	Krishnanagar (50)	Chakdaha (4)	Krishnanagar (50)	Kolkata (73)	Chadaha (4)	Yes 0
43	Darappur (CT)	---	---	---	Kolkata (80)	Krishnanagar (65)	Chakdaha (6)	Krishnanagar (65)	Kolkata (75)	Chakdaha (65)	0
44	Lalpur (P) (CT)	---	---	---	Kolkata (78)	Krishnanagar (48)	Chakdaha (1)	Krishnanagar (48)	Kolkata (76)	Chakdaha (1)	0
45	Chanduria (CT)	---	---	---	Kolkata (75)	Krishnanagar (45)	Chakdaha (4)	Krishnanagar (45)	Kolkata (78)	Chakdaha 0	0
46	Simurali (CT)	---	---	---	Kolkata (73)	Krishnanagar (45)	Chakdaha (5)	Krishnanagar (45)	Kolkata (72)	Chakdaha (5)	0
47	Priyanagar (CT)	---	---	---	Kolkata (75)	Krishnanagar (56)	Chakdaha (13)	Krishnanagar (56)	Kolkata (75)	Chakdaha (13)	0
48	Jangal (CT)	---	---	---	Kolkata	Krishnanagar	Chakdaha (13)	Krishnanagar	Kolkata	Chakdaha	0

49	Madanpur (CT)	---	---	---	Kolkata (63)	Krishnanagar (56)	Chakdaha (10)	Krishnanagar (56)	Kolkata (75)	Chakdaha (13)	0
50	Saguna (P) (CT)	---	---	---	Kolkata (65)	Krishnanagar (65)	Chakdaha (5)	Krishnanagar (65)	Kolkata (73)	Chakdaha (25)	0
51	Kulia (P) (CT)	---	---	---	Kolkata (70)	Krishnanagar (65)	Chakdaha (5)	Krishnanagar (65)	Kolkata (70)	-1	Yes 0
52	Haringhata Farm (CT)	---	---	---	Kolkata (55)	Krishnanagar (62)	Haringhata (7)	Krishnanagar (62)	Kolkata (58)	Haringhata (9)	No (1)
53	Simhat (CT)	---	---	---	Kolkata (54)	Krishnanagar (60)	Haringhata (1)	Krishnanagar (60)	Kolkata (60)	Kalyani (10)	Yes 0
54	Subarnapur (CT)	---	---	---	Kolkata (58)	Krishnanagar (64)	Haringhata (1)	Krishnanagar (64)	Kolkata (62)	Kalyani (16)	Yes 0
55	Digha (CT)	---	---	---	Kolkata (55)	Krishnanagar (60)	Haringhata (4)	Krishnanagar (60)	Kolkata (65)	Haringhata (4)	Yes 0
56	Nabadwip (M)	1400	43	8	Kolkata (120)	Krishnanagar (22)	Nabadwip (8)	Nabadwip (0)	Kolkata (137)	Nabadwip Dham 0	Yes 0
57	Krishnanagar (M)	1035	41.5	5.5	Kolkata (110)	Krishnanagar (0)	Krishnanagar (0)	Krishnanagar (0)	Kolkata (110)	Krishnanagar City 0	Yes 0
58	Santipur (M)	---	40	4	Kolkata (95)	Krishnanagar (17)	Santipur (5)	Santipur (0)	Kolkata (100)	Santipur 0	Yes 0
59	Taherpur (NA + OG)	---	---	---	Kolkata (84)	Krishnanagar (22)	Taherpur (0)	Krishnanagar (19)	Kolkata (84)	Taherpur 0	Yes 0
60	Birnagar (M)	---	---	---	Kolkata (80)	Krishnanagar (22)	Birnagar (4)	Krishnanagar (22)	Kolkata (90)	Birnagar 0	Yes 0
61	Ranaghat (M)	1958	40	11	Kolkata (74)	Krishnanagar (27)	Ranaghat (0)	Santipur (17)	Kolkata (74)	Ranaghat (0)	Yes 0
62	Cooper's Camp (NA + OG)	---	---	---	Kolkata (73)	Krishnanagar (30)	Ranaghat (3)	Krishnanagar (30)	Kolkata (75)	Ranaghat (3)	Yes 0
63	Chakdaha (M)	---	---	---	Kolkata (62)	Krishnanagar (49)	Kalyani (5)	Kalyani (21)	Kolkata (75)	Chakdaha 0	Yes 0
64	Kalyani (M)	20	42	11	Kolkata (48)	Krishnanagar (71)	Kalyani (9)	Kalyani (0)	Kolkata (53)	Kalyani 0	Yes 0
65	Gayespur (M)	---	---	---	Kolkata (55)	Krishnanagar (60)	Gayespur (4)	Kalyani (70)	Kolkata (115)	0	Yes 0

**Statement – III
Civic and other Amenities, 2009**

Sr. No.	Name of Town	Road length (in kms.)	System of drainage				Number of latrines			
			Open (OD)	Closed (CD)	Both - Open & Closed (BD)	Nil	Pit System	Flush/ Pour Flush (Water borne)	Service	Others
1	2	3	4	5	6	7	8	9	10	11
1	Karimpur (CT)	8.5	---	---	---	Nil	198	2276	0	20
2	Uttampur (CT)	10	OD	---	---	---	1438	2842	0	0
3	Mira (CT)	N.A.	---	---	BD	---	824	0	0	412
4	Matiari (CT)	N.A.	---	---	BD	---	863	0	0	432
5	Jagadanandapur (CT)	N.A.	---	---	---	Nil	1463	0	0	732
6	Kshidirpur (CT)	N.A.	---	---	---	Nil	647	0	0	324
7	Chapra (CT)	5.25	---	---	BD	---	0	3197	3	81
8	Harindanga (CT)	N.A.	---	---	---	Nil	356	0	0	178
9	Bamanpukur (CT)	N.A.	OD	---	---	---	600	300	0	700
10	Tiorkhali (CT)	0.1	OD	---	---	---	0	1498	981	50
11	Bablari Dewanganj (CT)	23	OD	---	---	---	800	100	0	400
12	Gadigachha (CT)	0.25	OD	---	---	---	0	1906	1270	50
13	Majdia (CT)	N.A.	OD	---	---	---	0	450	0	480
14	Char Majidia (CT)	4	---	CD	---	---	400	100	0	400
15	Char Brahmanagar (CT)	N.A.	OD	---	---	---	500	100	0	400
16	Sonda (P) (CT)	N.A.	---	---	BD	---	269	0	0	135
17	Baruihuda (CT)	N.A.	---	---	BD	---	0	0	0	1337

18	Paschimhatjangla (CT)	N.A.	---	---	BD	---	761	0	0	381
19	Bagula (CT)	N.A.	---	---	---	Nil	1324	0	0	662
20	Badkulla (CT)	N.A.	---	---	---	Nil	1099	0	0	550
21	Patuli (CT)	N.A.	---	---	---	Nil	391	0	0	196
22	Nrisinghapur (CT)	3	---	---	BD	---	0	2400	0	0
23	Harinadibhastsala (CT)	1	---	---	---	Nil	800	0	0	0
24	Ghoralia (CT)	12	OD	---	---	---	2000	10	0	0
25	Beharia (CT)	22	OD	---	---	---	2600	30	0	0
26	Phulia (CT)	N.A.	OD	---	---	---	6755	715	0	0
27	Gangni (CT)	N.A.	---	---	---	Nil	329	0	0	165
28	Kamgachhi (CT)	N.A.	---	---	BD	---	9756	0	0	0
29	Raghabpur (CT)	16	---	---	---	Nil	170	2105	0	0
30	Panpara (CT)	14	---	---	---	Nil	50	1115	0	0
31	Aistala (CT)	6	OD	---	---	---	1862	4145	0	0
32	Satigachha (CT)	N.A.	OD	---	---	---	0	3000	0	0
33	Anulia (CT)	3.5	OD	---	---	---	150	800	0	50
34	Gopalpur (CT)	15	OD	---	---	---	710	1278	0	0
35	Parbbatipur (CT)	8.5	---	---	BD	---	1405	1024	0	0
36	Halalpur Krishnapur (CT)	N.A.	---	---	---	Nil	225	770	0	0
37	Hijuli (CT)	13	---	---	---	Nil	1069	1700	0	0
38	Ranaghat (CT)	18	---	---	BD	---	1502	915	252	0
39	Nasra (CT)	20	---	---	BD	---	1208	815	180	0
40	Gangnapur (CT)	17	OD	---	---	---	710	1000	0	280
41	Belgharia (CT)	10	---	---	---	Nil	1140	0	0	0
42	Punglia (CT)	N.A.	---	---	---	Nil	413	0	0	207
43	Darappur (CT)	N.A.	---	---	---	Nil	465	0	0	233
44	Lalpur (P) (CT)	N.A.	---	---	---	Nil	538	0	0	269
45	Chanduria (CT)	N.A.	---	---	---	Nil	776	0	0	388
46	Simurali (CT)	N.A.	---	---	---	Nil	318	0	0	159
47	Priyanagar (CT)	N.A.	---	---	---	Nil	323	0	0	162
48	Jangal (CT)	N.A.	OD	---	---	---	292	0	0	146
49	Madanpur (CT)	N.A.	---	---	BD	---	849	0	0	425
50	Saguna (P) (CT)	N.A.	OD	---	---	---	868	0	0	434
51	Kulia (P) (CT)	N.A.	OD	---	---	---	637	0	0	319
52	Haringhata Farm (CT)	N.A.	OD	---	---	---	246	0	0	123
53	Simhat (CT)	N.A.	OD	---	---	---	381	0	0	191
54	Subarnapur (CT)	N.A.	OD	---	---	---	345	0	0	173
55	Digha (CT)	N.A.	OD	---	---	---	433	0	0	217
56	Nabadwip (M)	2.41	OD	---	---	---	20711	10521	0	3112
57	Krishnanagar (M)	N.A.	---	---	BD	---	569	36000	0	0
58	Santipur (M)	N.A.	---	---	BD	---	6000	4325	15000	0
59	Taherpur (NA+OG)	56	OD	---	---	---	0	2700	0	0
60	Birnagar (M)	N.A.	---	---	BD	---	1676	0	0	838
61	Ranaghat (M)	175	---	---	BD	---	0	20000	0	0
62	Cooper's Camp (NA+OG)	65	OD	---	---	---	1570	2200	0	1100
63	Chakdaha (M)	207	OD	---	---	---	0	4355	0	8000
64	Kalyani (M)	270	---	---	BD	---	0	1000	0	0
65	Gayespur (M)	N.A.	OD	---	---	---	1	1	0	1

Sr. No.	Name of Town	Protected water supply			Electrification (Number of connections)				
		Source of supply (Codes) @	System of storage with capacity in kilo litres (along with Codes) @	Fire Fighting service*	Domestic	Industrial	Commercial	Road lighting (points)	Others
1	2	12	13	14	15	16	17	18	19
1	Karimpur (CT)	OHT	TU (), HP ()	Yes	4000	30	1400	250	0
2	Uttampur (CT)	BWT	TT (), HP ()	No, ()	3750	4	122	247	0
3	Mira (CT)	BWT	HP (), TW/B ()	No, ()	1318	0	0	0	0
4	Matiari (CT)	BWT	HP (), TW/B ()	No, ()	1381	0	0	0	0

5	Jagadanandapur (CT)	BWT	HP 0, TW/B 0	No, 0	2340	0	0	0	0
6	Kshidirpur (CT)	BWT	HP 0, TW/B 0	No, 0	1034	0	0	0	0
7	Chapra (CT)	BWT	TW/B 0, TW/B 0	No, 0	2057	30	361	1	0
8	Harindanga (CT)	BWT	TW/B 0, TW/B 0	No, 0	569	0	0	0	0
9	Bamanpukur (CT)		TU 0	No, 0	1200	0	400	100	0
10	Tiorkhali (CT)		TU 0, HP 0	No, Krishnagar (8)	2247	0	234	50	5
11	Bablari Dewanganj (CT)		TU 0, TW/B 0	No, 0	1000	0	50	50	0
12	Gadigachha (CT)		TU 0, HP 0	No, Krishnagar (10)	3076	8	350	100	40
13	Majdia (CT)		TW/B 0, HP 0	No, Krishnagar (10)	1200	0	80	5	0
14	Char Majdia (CT)		TU 0, HP 0	No, 0	800	0	100	20	0
15	Char Brahmanagar (CT)		TU 0, HP 0	No, Nabaswip (3)	800	0	100	10	0
16	Sonda (P) (CT)		HP 0, TW/B 0	No, 0	430	0	0	0	0
17	Baruihuda (CT)		TT 0	No, Krishnagar (5)	1352	215	0	0	0
18	Paschimbhaijanga (CT)		HP 0, TW/B 0	No, 0	1218	0	0	0	0
19	Bagula (CT)		TU 0, TW/B 0	No, 0	2702	0	1676	2	16
20	Badkulla (CT)		TU 0, TW/B 0	No, 0	1758	0	0	0	0
21	Patuli (CT)		TU 0, TW/B 0	No, 0	626	0	0	0	0
22	Nrasingapur (CT)		HP 0, TW/B 0	No, Santipur (9)	2000	0	300	0	0
23	Harinadibhastsala (CT)		HP 0, TW/B 0	No, Santipur (9)	400	0	0	0	0
24	Ghoralia (CT)		HP 0, TW/B 0	No, 0	523	0	0	0	0
25	Beharia (CT)		HP 0, TW/B 0	No, 0	2000	0	0	0	0
26	Phulia (CT)		TU (10000), TW/B 0	No, Santipur (5)	3200	160	648	360	0
27	Gangni (CT)		TU 0, TW/B 0	No, 0	850	0	5	0	0
28	Kamgachhi (CT)		HP 0, TU 0	No, 0	9050	15	10	0	0
29	Raghabpur (CT)	OHT	TT 0, HP 0	No, Ranaghat (8)	1510	0	290	130	6
30	Panpara (CT)	OHT	TT 0, HP 0	No, Ranaghat (7)	1040	0	20	30	2
31	Aistala (CT)		TW/B 0	No, Ranaghat (1)	11000	1000	2000	300	0
32	Satigachha (CT)	BWT	TU 0, HP 0	No, Ranaghat (2)	2700	5	225	150	0
33	Anulia (CT)	BWT	TT 0, HP 0	No, Ranaghat (2.5)	850	4	100	200	0
34	Gopalpur (CT)	BWT	HP 0, TW/B 0	No, Ranaghat (6)	1800	16	358	350	0
35	Parbbatipur (CT)	BWT	HP 0, TW/B 0	No, Ranaghat (6)	2206	10	339	375	149
36	Halalpur Krishnapur (CT)	BWT	TW/B 0, TW/B 0	No, Ranaghat (4)	720	0	13	45	0
37	Hijuli (CT)	OHT	TU (2000), TW/B 0	No, Ranaghat (4)	500	10	40	350	0
38	Ranaghat (CT)	OHT	TU (66), HP (150)	No, Ranaghat (3.5)	1315	0	320	100	0
39	Nasra (CT)	OHT	TU (65), HP (102)	No, Ranaghat (4)	1256	0	252	82	0
40	Gangnapur (CT)	OHT	HP 0, HP 0	No, Ranaghat (12)	500	0	36	120	0
41	Belgharia (CT)	OHT	TW/B 0, HP 0	No, Ranaghat (6)	750	5	32	0	0
42	Punglia (CT)	OHT	TW/B 0, HP 0	No, 0	661	0	0	0	0
43	Darappur (CT)	OHT	TW/B 0, HP 0	No, Chakdaha (16)	743	0	0	0	0
44	Lalpur (P) (CT)	OHT	TW/B 0, HP 0	No, Chakdaha (1.5)	860	0	0	0	0
45	Chanduria (CT)	OHT	TW/B 0, HP 0	No, 0	1241	0	0	0	0
46	Simurali (CT)	OHT	TW/B 0, HP 0	No, 0	508	0	0	0	0
47	Priyanagar (CT)	OHT	TW/B 0, HP 0	No, 0	517	0	0	0	0
48	Jangal (CT)	OHT	TW/B 0, HP 0	No, 0	466	0	0	0	0
49	Madanpur (CT)	OHT	HP 0, TW/B 0	No, 0	1358	0	0	0	0
50	Saguna (P) (CT)	OHT	HP 0, TW/B 0	No, 0	1389	0	0	0	0
51	Kulia (P) (CT)		HP 0	No, 0	1019	0	0	0	0
52	Haringhata Farm (CT)		TT 0, HP 0	No, 0	394	0	0	0	0
53	Simhat (CT)		TT 0, HP 0	No, 0	609	0	0	0	0
54	Subarnapur (CT)		HP 0, TW/B 0	No, 0	552	0	0	0	0
55	Digha (CT)		TT 0, HP 0	No, 0	692	0	0	0	0
56	Nabadwip (M)	OHT	HP (440), TW/B 0	Yes	18651	173	3800	2885	172
57	Krishnanagar (M)	OHT	TT (2700000), HP 0	Yes	37600	42	15	8891	0
58	Santipur (M)	OHT	TW/B (450), TU 0	Yes	14603	0	25	9566	10
59	Taherpur (NA+OG)	OHT	HP 0, TU 0	No, Ranaghat (12)	4000	4	1500	785	0
60	Birnagar (M)	OHT	HP 0, TU 0	No, 0	2681	0	0	0	0
61	Ranaghat (M)	OHT	TT (1250), OHT (TW)	Yes	7146	0	0	3545	0
62	Cooper's Camp (NA+OG)		TU 0, HP 0	No, Ranaghat (3)	2635	0	320	715	0
63	Chakdaha (M)	OHT	TT 0, TW/B 0	No, Krishnanagar 0	1500	0	8000	760	0
64	Kalyani (M)	OHT	R/C 0, TW/B 0	Yes	29800	250	0	7000	0

* In case this service is not available in the town, the name of the nearest place and its distance from the town where facility is available has been given

@ Two major source Only

Abbreviation :

TT : Tap water from treated source	TW/B : Tubewell /Borehole	OHT : Over head Tank
TU : Tap water from un-treated source	RW : Rainwater	SR : Service Reservoir
CW : Covered well	S : Spring	RIG : River Infiltration Gallery
UW : Un-covered well	TK/P/L : Tank/Pond/Lake	BWP : Bore Well Pumping system
HP : Hand pump	O : Others	PT : Pressure Tank
	N/A, NA, N.A : Not Avialable	

**Statement – IV
Medical Facilities, 2009**

Sr. No.	Name of Town	No. of Medical facilities* (with number of beds in brackets)					
		Hospitals (Allopathic & Others)	Dispensaries/ Health Center	Family Welfare Center	Maternity and Child Welfare Center	Maternity Homes	T.B.Hospital/ Clinic
1	2	3	4	5	6	7	8
1	Karimpur (CT)	1 Kms.	1 Kms.	0.25 Kms.	1 Kms.	1 Kms.	130 Kms.
2	Uttampur (CT)	15 Kms.	1 (0)	1 (0)	0.5 Kms.	0.5 Kms.	40 Kms.
3	Mira (CT)	50 Kms.	1 (0)	50 Kms.	50 Kms.	50 Kms.	38 Kms.
4	Matiari (CT)	1 (0)	12 (0)	1 Kms.	2 Kms.	2 Kms.	18 Kms.
5	Jagadanandapur (CT)	1 Kms.	1 (1)	1 (2)	1 (2)	1 (2)	15 Kms.
6	Kshidirpur (CT)	0.5 Kms.	20 Kms.	20 Kms.	20 Kms.	20 Kms.	N.A.
7	Chapra (CT)	4 Kms.	1 (0)	1 (0)	13 Kms.	13 Kms.	13 Kms.
8	Harindanga (CT)	1 (7)	6 (0)	N.A.	N.A.	N.A.	N.A.
9	Bamanpukur (CT)	0.5 Kms.	0.5 Kms.	8 Kms.	8 Kms.	8 Kms.	0.5 Kms.
10	Tiorkhali (CT)	1 (0)	7 Kms.	N.A.	N.A.	N.A.	N.A.
11	Bablari Dewanganj (CT)	1 (20)	1 Kms.	1 (0)	1 (0)	10 Kms.	10 Kms.
12	Gadigachha (CT)	13 Kms.	3 Kms.	3 Kms.	1 (0)	3 Kms.	3 Kms.
13	Majdia (CT)	N.A.	1 (0)	N.A.	4 Kms.	4 Kms.	N.A.
14	Char Majidia (CT)	N.A.	1 (0)	N.A.	N.A.	5 Kms.	N.A.
15	Char Brahmanagar (CT)	4 Kms.	1 (0)	N.A.	4 Kms.	4 Kms.	4 Kms.
16	Sonda (P) (CT)	1 (0)	1 (0)	N.A.	2 Kms.	N.A.	N.A.
17	Baruihuda (CT)	2 Kms.	3 Kms.	3 Kms.	3 Kms.	3 Kms.	3 Kms.
18	Paschimbhatjangla (CT)	1 (25)	1 (0)	N.A.	N.A.	N.A.	N.A.
19	Bagula (CT)	21 Kms.	1 (4)	21 Kms.	21 Kms.	21 Kms.	26 Kms.
20	Badkulla (CT)	22 Kms.	1 Kms.	22 Kms.	22 Kms.	22 Kms.	22 Kms.
21	Patuli (CT)	9 Kms.	N.A.	N.A.	N.A.	N.A.	6 Kms.
22	Nrasingapur (CT)	9 Kms.	6 Kms.	6 Kms.	6 Kms.	6 Kms.	6 Kms.
23	Harinadibhastsala (CT)	2 Kms.	1 (1)	1.5 Kms.	1.5 Kms.	3 Kms.	1 (5)
24	Ghoralia (CT)	2 Kms.	3 Kms.	N.A.	1 (0)	25 Kms.	5 Kms.
25	Beharia (CT)	1 (10)	N.A.	1 (0)	8 Kms.	8 Kms.	8 Kms.
26	Phulia (CT)	12 Kms.	2 Kms.	N.A.	N.A.	12 Kms.	12 Kms.
27	Gangni (CT)	2 Kms.	1 (0)	6 Kms.	6 Kms.	6 Kms.	6 Kms.
28	Kamgachhi (CT)	2 Kms.	2 Kms.	5.5 Kms.	7 Kms.	6.5 Kms.	5.5 Kms.
29	Raghabpur (CT)	0.5 Kms.	1 Kms.	1 Kms.	4 Kms.	4 Kms.	4 Kms.
30	Panpara (CT)	1 Kms.	1 (0)	1 Kms.	1 Kms.	1 Kms.	1 Kms.
31	Aistala (CT)	1 (171)	1 Kms.	1 Kms.	1 Kms.	1 Kms.	1 (0)
32	Satigachha (CT)	0.5 Kms.	1 (0)	1 (0)	1 (0)	1.5 Kms.	0.5 Kms.
33	Anulia (CT)	6 Kms.	6 Kms.	6 Kms.	6 Kms.	6 Kms.	6 Kms.
34	Gopalpur (CT)	6 Kms.	6 Kms.	6 Kms.	6 Kms.	6 Kms.	6 Kms.
35	Parbbatipur (CT)	7 Kms.	6 Kms.	2 Kms.	7 Kms.	7 Kms.	52 Kms.
36	Halalpur Krishnapur (CT)	7 Kms.	6 Kms.	2 Kms.	7 Kms.	7 Kms.	50 Kms.
37	Hijuli (CT)	3.5 Kms.	1 (0)	3.5 Kms.	3.5 Kms.	4 Kms.	4.5 Kms.
38	Ranaghat (CT)	4 Kms.	1 (0)	4 Kms.	4 Kms.	4 Kms.	4.5 Kms.
39	Nasra (CT)	13 Kms.	1 (0)	1 (0)	12 Kms.	12 Kms.	28 Kms.

40	Gangnapur (CT)	7 Kms.	1 (20)	7 Kms.	7 Kms.	7 Kms.	7 Kms.
41	Belgharia (CT)	6 Kms.	N.A.	25 Kms.	2 Kms.	2 Kms.	25 Kms.
42	Punglia (CT)	N.A.	N.A.	N.A.	N.A.	N.A.	N.A.
43	Darappur (CT)	2 Kms.	1 Kms.	25 Kms.	2 Kms.	2 Kms.	25 Kms.
44	Lalpur (P) (CT)	5 Kms.	1 (0)	N.A.	N.A.	N.A.	N.A.
45	Chanduria (CT)	N.A.	N.A.	N.A.	N.A.	N.A.	N.A.
46	Simurali (CT)	5 Kms.	12 Kms.	12 Kms.	N.A.	N.A.	5 Kms.
47	Priyanagar (CT)	5 Kms.	3 Kms.	12 Kms.	N.A.	N.A.	5 Kms.
48	Jangal (CT)	8 Kms.	8 Kms.	8 Kms.	8 Kms.	8 Kms.	8 Kms.
49	Madanpur (CT)	5 Kms.	5 Kms.	5 Kms.	5 Kms.	5 Kms.	4 Kms.
50	Saguna (P) (CT)	2 Kms.	2 Kms.	2 Kms.	2 Kms.	N.A.	1 Kms.
51	Kulia (P) (CT)	3 Kms.	3 Kms.	3 Kms.	3 Kms.	3 Kms.	N.A.
52	Haringhata Farm (CT)	1 Kms.	1 Kms.	1 Kms.	1 Kms.	1 Kms.	16 Kms.
53	Simhat (CT)	3 Kms.	1 (1)	3 Kms.	3 Kms.	3 Kms.	18 Kms.
54	Subarnapur (CT)	2 (12)	1 (0)	1 (0)	1 (1)	1 (1)	16 Kms.
55	Digha (CT)	1 (250)	N.A.	N.A.	N.A.	N.A.	N.A.
56	Nabadwip (M)	1 (505)	N.A.	2 (0)	N.A.	N.A.	1 (0)
57	Krishnanagar (M)	1 (131)	N.A.	1 (0)	N.A.	N.A.	N.A.
58	Santipur (M)	7 Kms.	3 (0)	N.A.	8 (0)	3 Kms.	12 Kms.
59	Taherpur (NA + OG)	9 Kms.	1 (0)	18 Kms.	9 Kms.	N.A.	25 Kms.
60	Birnagar (M)	3 (6)	4 (0)	4 (12)	2 (10)	N.A.	N.A.
61	Ranaghat (M)	5 Kms.	3 (0)	5 Kms.	5 Kms.	5 Kms.	36 Kms.
62	Cooper's Camp (NA + OG)	1 (100)	N.A.	1 (0)	N.A.	1 (13)	1 (0)
63	Chakdaha (M)	2 (750)	7 (0)	7 (0)	7 (0)	14 (0)	1 Kms.
64	Kalyani (M)	1 (0)	N.A.	N.A.	N.A.	1 (20)	1 (830)
65	Gayespur (M)	2 (50)	1 (0)	1 (0)	1 (20)	80 Kms.	1 (0)

Sr. No.	Name of Town	No. of Medical facilities* (with number of beds in brackets)					
		Nursing Homes	Veterinary Hospital	Mobile Health Clinic	Others etc.	Charitable Hospital/Nursing Home (Numbers)	Medicine Shop (Numbers)
1	2	9	10	11	12	13	14
1	Karimpur (CT)	85 Kms.	0.25 Kms.	4 Kms.	N.A.	0	4
2	Uttampur (CT)	N.A.	25 Kms.	9 Kms.	N.A.	0	4
3	Mira (CT)	N.A.	50 Kms.	50 Kms.	N.A.	2	4
4	Matiari (CT)	N.A.	1 Kms.	1 Kms.	N.A.	0	0
5	Jagadanandapur (CT)	N.A.	1 (0)	1 Kms.	N.A.	0	12
6	Kshidirpur (CT)	1 (8)	1 (0)	120 Kms.	20 Kms.	0	0
7	Chapra (CT)	1 (1)	4 Kms.	13 Kms.	N.A.	1	4
8	Harindanga (CT)	15 Kms.	1 (0)	N.A.	N.A.	0	7
9	Bamanpukur (CT)	8 Kms.	1 Kms.	N.A.	N.A.	0	2
10	Tiorkhali (CT)	5 Kms.	1 (0)	1 (0)	N.A.	0	0
11	Bablari Dewanganj (CT)	10 Kms.	1 (0)	N.A.	N.A.	1	4
12	Gadigachha (CT)	5 Kms.	1.5 Kms.	10 Kms.	N.A.	0	5
13	Majdia (CT)	4 Kms.	1 Kms.	N.A.	N.A.	0	5
14	Char Majdia (CT)	4 Kms.	1 Kms.	N.A.	N.A.	0	6
15	Char Brahmanagar (CT)	N.A.	4 Kms.	N.A.	N.A.	0	0
16	Sonda (P) (CT)	2 Kms.	3 Kms.	N.A.	N.A.	0	10
17	Baruihuda (CT)	N.A.	3 Kms.	3 Kms.	N.A.	0	1
18	Paschimhatjangla (CT)	2 (0)	N.A.	N.A.	N.A.	0	0
19	Bagula (CT)	21 Kms.	21 Kms.	N.A.	N.A.	0	10
20	Badkulla (CT)	22 Kms.	22 Kms.	N.A.	N.A.	0	0
21	Patuli (CT)	N.A.	6 Kms.	N.A.	N.A.	0	0
22	Nrisinghapur (CT)	30 Kms.	9 Kms.	30 Kms.	N.A.	0	0

23	Harinadibhastsala (CT)	N.A.	1 (1)	2 (2)	N.A.	0	0
24	Ghoralia (CT)	15 Kms.	2 Kms.	1 (0)	N.A.	0	0
25	Beharia (CT)	10 Kms.	2 (0)	N.A.	N.A.	0	31
26	Phulia (CT)	12 Kms.	12 Kms.	N.A.	N.A.	0	0
27	Gangni (CT)	6 Kms.	1 (0)	6 Kms.	N.A.	0	0
28	Kamgachhi (CT)	5 Kms.	1.5 Kms.	N.A.	N.A.	0	7
29	Raghabpur (CT)	4.25 Kms.	0.25 Kms.	N.A.	N.A.	0	0
30	Panpara (CT)	1 Kms.	1 (0)	1 Kms.	N.A.	0	0
31	Aistala (CT)	2 Kms.	2 Kms.	1 (0)	N.A.	0	11
32	Satigachha (CT)	2.5 Kms.	2.5 Kms.	1 Kms.	N.A.	0	0
33	Anulia (CT)	1 (6)	N.A.	N.A.	2 (0)	0	5
34	Gopalpur (CT)	N.A.	8 Kms.	N.A.	1 (0)	0	6
35	Parbbatipur (CT)	5 Kms.	12 Kms.	N.A.	N.A.	0	0
36	Halalpur Krishnapur (CT)	3 Kms.	14 Kms.	N.A.	N.A.	0	0
37	Hijuli (CT)	4 Kms.	7 Kms.	N.A.	N.A.	0	0
38	Ranaghat (CT)	4 Kms.	6 Kms.	N.A.	N.A.	0	3
39	Nasra (CT)	N.A.	12 Kms.	6 Kms.	N.A.	1	14
40	Gangnapur (CT)	7 Kms.	7 Kms.	7 Kms.	N.A.	0	0
41	Belgharia (CT)	N.A.	N.A.	N.A.	N.A.	0	3
42	Punglia (CT)	N.A.	N.A.	N.A.	N.A.	0	6
43	Darappur (CT)	N.A.	N.A.	N.A.	N.A.	0	5
44	Lalpur (P) (CT)	N.A.	N.A.	N.A.	N.A.	0	14
45	Chanduria (CT)	N.A.	N.A.	N.A.	N.A.	0	0
46	Simurali (CT)	N.A.	12 Kms.	N.A.	N.A.	0	3
47	Priyanagar (CT)	N.A.	12 Kms.	N.A.	N.A.	0	0
48	Jangal (CT)	N.A.	1 (1)	8 Kms.	8 Kms.	0	12
49	Madanpur (CT)	N.A.	1 (0)	N.A.	N.A.	0	7
50	Saguna (P) (CT)	N.A.	2 Kms.	N.A.	N.A.	0	1
51	Kulia (P) (CT)	N.A.	1 (2)	N.A.	N.A.	0	0
52	Haringhata Farm (CT)	N.A.	4 Kms.	N.A.	N.A.	0	2
53	Simhat (CT)	N.A.	1 (1)	N.A.	N.A.	0	10
54	Subarnapur (CT)	N.A.	3 Kms.	N.A.	N.A.	0	23
55	Digha (CT)	7 (0)	1 (0)	N.A.	N.A.	0	0
56	Nabadwip (M)	N.A.	1 (0)	N.A.	2 (79)	16	146
57	Krishnanagar (M)	N.A.	N.A.	N.A.	N.A.	0	20
58	Santipur (M)	12 Kms.	1 (0)	N.A.	N.A.	0	9
59	Taherpur (NA + OG)	N.A.	1 (0)	18 Kms.	N.A.	1	15
60	Bimagar (M)	N.A.	2 Kms.	N.A.	N.A.	0	0
61	Ranaghat (M)	5 Kms.	7 Kms.	N.A.	N.A.	0	5
62	Cooper's Camp (NA + OG)	N.A.	1 (0)	12 (0)	2 (6)	0	0
63	Chakdaha (M)	12 (0)	15 Kms.	N.A.	N.A.	0	127
64	Kalyani (M)	N.A.	N.A.	N.A.	2 (0)	0	66
65	Gayespur (M)	80 Kms.	1 (0)	N.A.	N.A.	0	19

* If a medical facility is not available in the town, nearest place distance from the town where facility is available has been given

* N.A. : Not Available

Statement – V
Educational, Recreational and Cultural Facilities, 2009

Number of Educational Facilities*							
Sr. No.	Name of Town	Pri- mary school	Middle school	Secondary school	Senior Secondary school	Arts/ Science/ Commerce colleges (of degree level and above)	Medical colleges
1	2	3	4	5	6	7	8
1	Karimpur (CT)	7	1	1	1	Uttampur (0.5)	Kalyani (130)
2	Uttampur (CT)	4	1	1	1	1	Kalyani (130)
3	Mira (CT)	3	2	Palasee (0.5)	Palasee (0.5)	Palasee (0.5)	Kolkata (150)
4	Matiari (CT)	5	2	2	2	Hazrapota (1)	Kolkata (150)
5	Jagadanandapur (CT)	3	2	2	2	(2)	Kalyani (75)
6	Kshidirpur (CT)	2	(0)	1	1	Collage Para (2)	Kalyani (75)
7	Chapra (CT)	5	1	1	1	Chapra (0.5)	Kalyani (55)
8	Harindanga (CT)	1	Dhubelia (2)	Dhubelia (2)	Dhubelia (2)	Kalyani (60)	Kalyani (60)
9	Bamanpukur (CT)	6	Rajaganj (3)	2	1	Nabadwip (17)	Kolkata (110)
10	Tiorkhali (CT)	5	1	Gadigachha (1.5)	(0)	Nabadwip (3)	Kolkata (110)
11	Bablari Dewanganj (CT)	11	1	1	Nabadwip (3)	Nabadwip (3)	Kolkata (0)
12	Gadigachha (CT)	7	(0)	2	(0)	Nabadwip (3)	Kolkata (110)
13	Majdia (CT)	3	1	Gadigachha (1)	Gadigachha (1)	Nabadwip (5)	Kolkata (110)
14	Char Majidia (CT)	4	1	Gadigachha (4)	Gadigachha (4)	Nabadwip (2)	Kolkata (105)
15	Char Brahmanagar (CT)	3	Gadigachha (2)	Gadigachha (2)	Gadigachha (2)	Nabadwip (4)	Kolkata (0)
16	Sonda (P) (CT)	2	(0)	(0)	Krishnagar (3)	Krishnagar (3)	Kolkata (0)
17	Baruihuda (CT)	5	1	(0)	1	Krishnagar (4)	Krishnagar (2)
18	Paschim Bhatjangla (CT)	4	1	1	1	Krishnagar (3)	Kolkata (0)
19	Bagula (CT)	18	(0)	3	2	(0)	Kolkata (107)
20	Badkulla (CT)	1	Goruajoote (4)	Bapaji (6)	Bapaji (6)	Krishnagar (18)	Kolkata (100)
21	Patuli (CT)	1	Badkulla (1)	Badkulla (1)	Badkulla (1)	Krishnagar (22)	Krishnagar (22)
22	Nrasinghapur (CT)	6	(3)	Santipur (8)	1	Santipur (8)	Kolkata (120)
23	Harinadibhastsala (CT)	1	1	Santipur (8)	Haripur (3)	Santipur (8)	Kolkata (120)
24	Ghoralia (CT)	2	1	Santipur (3.5)	Santipur (4)	Santipur (4)	Kolkata (90)
25	Beharia (CT)	(0)	1	Phulia (4)	Phulia (4)	Santipur (5)	Kolkata (90)
26	Phulia (CT)	18	(0)	3	3	Santipur (8)	Kolkata (90)
27	Gangni (CT)	2	1	1	1	Krishnagar (12)	Kolkata (0)
28	Kamgachhi (CT)	10	1	1	1	Ranaghat (6)	Kolkata (87)
29	Raghampur (CT)	4	1	Durgapur (1)	Habibpur (1.5)	Ranaghat (4.5)	Kalyani (40)

30	Panpara (CT)	3	Raghabpur (1.5)	Durgapur (1.5)	Habibpur (1)	Ranaghat (4.5)	Kalyani (39)
31	Aistala (CT)	7	Ranaghat (1)	1	1	Ranaghat (1)	Kolkata (0)
32	Satigachha (CT)	5	1	1	Anulia (1)	Ranaghat (2)	Kalyani (18)
33	Anulia (CT)	3	1	1	1	Ranaghat (1.5)	Kalyani (18)
34	Gopalpur (CT)	4	1	1	1	Ranaghat (6)	Kalyani (26)
35	Parbbatipur (CT)	1	1	1	1	Ranaghat (6)	Kalyani (26)
36	Halalpur Krishnapur (CT)	1	Hujuli (2)	Hijuli (2)	Hijuli (2)	Ranaghat (5)	Kolkata (80)
37	Hijuli (CT)	6	1	1	Ranaghat (3)	Ranaghat (3)	Kolkata (78)
38	Ranaghat (CT)	5	2	1	Ranaghat (3.5)	Ranaghat (3.5)	Kalyani (26)
39	Nasra (CT)	8	2	2	Ranaghat (4)	Ranaghat (4)	Kalyani (26)
40	Gangnapur (CT)	6	2	2	2	Ranaghat (12)	Kalyani (28)
41	Belgharia (CT)	3	Payradanga (1)	Payradanga (1)	Payradanga (1)	Ranaghat (7)	Kalyani (25)
42	Punglia (CT)	3	(0)	Kamalpur (1)	Kamalpur (1)	Chakdaha (4)	Kalyani (22)
43	Darappur (CT)	1	3	(0)	1	Ranaghat (0)	Kalyani (0)
44	Lalpur (P) (CT)	1	(0)	(0)	Labpur (0.5)	Chakdaha (1.5)	Kalyani (25)
45	Chanduria (CT)	3	(0)	(0)	2	(0)	(0)
46	Simurali (CT)	2	3	3	2	0(0)	0(0)
47	Priyanagar (CT)	1	1	(0)	Sikarpur (0.5)	Kalyani (8)	Kalyani (8)
48	Jangal (CT)	3	Priyanagar (2)	Sikarpur (3)	Sikarpur (3)	Kalyani (8)	Kalyani (8)
49	Madanpur (CT)	4	(0)	(0)	2	Kalyani (8)	Kalyani (8)
50	Saguna (P) (CT)	8	(0)	(0)	1	Kalyani (5)	Kalyani (5)
51	Kulia (P) (CT)	1	(0)	Kalyani (1)	Kalyani (1)	Kalyani (2.5)	Kalyani (2.5)
52	Haringhata Farm (CT)	2	Jaguli (3)	Jaguli (3)	Jaguli (3)	Haringhata (7)	Kalyani (10)
53	Simhat (CT)	1	Jaguli (1)	Jaguli (1)	Jaguli (1)	Haringhata (5)	Kalyani (10)
54	Subarnapur (CT)	3	Ganguria (1)	Ganguria (1)	Ganguria (1)	Kalyani (16)	Kalyani (16)
55	Digha (CT)	3	1	1	2	Haringhata (4)	Kalyani (15)
56	Nabadwip (M)	68	3	4	10	1	(0)
57	Krishnanagar (M)	68	4	12	22	3	(0)
58	Santipur (M)	52	(0)	13	(0)	1	(0)
59	Taherpur (NA + OG)	32	4	3	2	Ranaghat (12)	Kalyani (40)
60	Birnagar (M)	16	(0)	(0)	2	(0)	Krishnanagar (18)
61	Ranaghat (M)	44	2	4	10	1	Kalyani (24)
62	Cooper's Camp (NA+OG)	10	(0)	1	Ranaghat (2.5)	Ranaghat (4)	Kalyani (36)
63	Chakdaha	44	(0)	3	9	1	(0)

	(M)						
64	Kalyani (M)	17	(0)	(0)	6	1	1
65	Gayespur (M)	29	1	2	5	Kalyani (5)	(0)

Number of Educational Facilities (contd.) *

Sr. No.	Name of Town	Engineering colleges	Management Institute/ colleges	Polytechnics	Recognised Shorthand, Typewriting and vocational training institutions	Non-formal Education Center (Sarva Shiksha Abhiyan Center)	Special School for Disabled	Others
1	2	9	10	11	12	13	14	15
1	Karimpur (CT)	Domkal (40)	Krishnanagar (80)	Domkal (40)	4	Kolkata (200)	Krishnanagar (80)	(0)
2	Uttampur (CT)	Domkal (30)	Kalyani (130)	Krishnanagar (85)	Krishnanagar (85)	1	2	(0)
3	Mira (CT)	Berhampore (39)	Berhampore (39)	Berhampore (39)	(0)	12	(0)	(0)
4	Matiari (CT)	Kalyani (100)	Krishnanagar (50)	Krishnanagar (50)	(0)	Krishnanagar (50)	Krishnanagar (50)	(0)
5	Jagadanandapur (CT)	Kalyani (75)	Krishnanagar (30)	Krishnanagar (30)	(0)	(3)	Nabadwip (25)	(0)
6	Kshidirpur (CT)	Kalyani (75)	Krishnanagar (30)	Krishnanagar (30)	(0)	(0)	(0)	(0)
7	Chapra (CT)	Kalyani (55)	Krishnanagar (20)	Krishnanagar (20)	Chapra (0.5)	3	(0)	(0)
8	Harindanga (CT)	Krishnanagar (13)	Kalyani (60)	Krishnanagar (13)	(0)	Dhubulia (2)	Krishnanagar (13)	(0)
9	Bamanpukur (CT)	Kolkata (110)	Kolkata (110)	Krishnanagar (17)	Krishnanagar (17)	Krishnanagar (17)	Krishnanagar (17)	Krishnanagar (17)
10	Tiorkhali (CT)	Kalyani (70)	Kalyani (70)	Krishnanagar (8)	Nabadwip (3)	Maheshganj (1)	(0)	(0)
11	Bablari Dewanganj (CT)	Krishnanagar (15)	Krishnanagar (15)	Krishnanagar (15)	Nabadwip (15)	Nabadwip (15)	(0)	(0)
12	Gadigachha (CT)	Krishnanagar (10)	Kalyani (70)	Krishnanagar (10)	Nabadwip (3)	5	(0)	(0)
13	Majdia (CT)	Krishnanagar (10)	Krishnanagar (10)	Krishnanagar (10)	Gadigachha (1)	Gadigachha (1)	(0)	(0)
14	Char Maijdia (CT)	Krishnanagar (15)	Krishnanagar (15)	Krishnanagar (15)	Gadigachha (4)	Gadigachha (4)	(0)	(0)
15	Char Brahmanagar (CT)	Krishnanagar (12)	Krishnanagar (12)	Krishnanagar (12)	Gadigachha (2)	Gadigachha (2)	(0)	(0)
16	Sonda (P) (CT)	Krishnanagar (3)	1	Krishnanagar (5)	(0)	(0)	Barrackpore (80)	(0)
17	Baruihuda (CT)	Krishnanagar (2)	Krishnanagar (2)	Krishnanagar (2)	Krishnanagar (2)	Krishnanagar (2)	Krishnanagar (2)	(0)
18	Paschim Bhatjangla (CT)	Krishnanagar (2)	Badkulla (1)	Krishnanagar (2)	Krishnanagar (2)	Krishnanagar (3)	Krishnanagar (2)	(0)
19	Bagula (CT)	(0)	(0)	(0)	2	(0)	(0)	(0)
20	Badkulla (CT)	Kolkata (100)	Kolkata (100)	Krishnanagar (18)	Krishnanagar (18)	Kolkata (100)	Krishnanagar (18)	1
21	Patuli (CT)	Krishnanagar (22)	Krishnanagar (22)	Krishnanagar (22)	Krishnanagar (22)	1	Krishnanagar (22)	(0)
22	Nrisinghapur (CT)	Kolkata (120)	Krishnanagar (30)	Krishnanagar (30)	Santipur (8)	Krishnanagar (30)	Santipur (8)	(0)
23	Harinadibhastsala (CT)	Krishnanagar (30)	Krishnanagar (30)	Krishnanagar (30)	Santipur (9)	Krishnanagar (30)	Santipur (6)	(0)
24	Ghoralia (CT)	Kalyani (40)	Krishnanagar (23)	Phulia (4)	Phulia (4)	(0)	Habibpur (10)	(0)

25	Beharia (CT)	Kalyani (40)	Krishnagar (4)	Phulia (4)	Phulia (4)	(0)	Habibpur (10)	(0)
26	Phulia (CT)	Kalyani (20)	Kalyani (20)	1	2	13	Krishnagar (28)	(0)
27	Gangni (CT)	Krishnagar (12)	Krishnagar (12)	Krishnagar (12)	Krishnagar (12)	(0)	Kalyani (30)	(0)
28	Kamgachhi (CT)	Krishnagar (20)	Krishnagar (20)	Phulia (18)	Ranaghat (6)	6	Ranaghat (6)	(0)
29	Raghabpur (CT)	Kalyani (40)	Kalyani (40)	Krishnagar (36)	Ranaghat (6)	Bishnupur (5)	Habibpur (2)	(0)
30	Panpara (CT)	Kalyani (39)	Kalyani (39)	Phulia (6)	Ranaghat (5)	Bishnupur (4.5)	Habibpur (0.1)	(0)
31	Aistala (CT)	Kolkata (0)	(0)	(0)	Ranaghat (1)	(0)	(0)	(0)
32	Satigachha (CT)	Krishnagar (35)	Krishnagar (35)	Phulia (15)	Ranaghat (2)	Ranaghat (2)	Nabadwip (6)	(0)
33	Anulia (CT)	Krishnagar (36)	Kalyani (18)	Phulia (16)	Ranaghat (2)	Ranaghat (2)	Habibpur (6)	(0)
34	Gopalpur (CT)	Kalyani (26)	Kalyani (26)	Phulia (16)	1	Ranaghat (6)	Kalyani (26)	(0)
35	Parbbatipur (CT)	Kalyani (26)	Kalyani (26)	Kalyani (26)	1	Ranaghat (6)	Kalyani (26)	(0)
36	Halalpur Krishnapur (CT)	Shibpur (95)	Kalyani (34)	Krishnagar (35)	Krishnagar (35)	Krishnagar (35)	Krishnagar (35)	Krishnagar (35)
37	Hijuli (CT)	Shibpur (96)	Kalyani (32)	Krishnagar (35)	Krishnagar (35)	Krishnagar (35)	Krishnagar (35)	(0)
38	Ranaghat (CT)	(0)	(0)	Krishnagar (26)	Phuliya (16)	(0)	(0)	(0)
39	Nasra (CT)	(0)	(0)	Krishnagar (2.8)	Phulia (15)	1	(0)	(0)
40	Gangnapur (CT)	Kalyani (28)	Krishnagar (40)	Ranaghat (12)	Ranaghat (12)	1	Krishnagar (40)	(0)
41	Belgharia (CT)	Krishnagar (35)	Kalyani (25)	Phulia (13)	Dayabari (3)	2	Krishnagar (35)	(0)
42	Punglia (CT)	Kalyani (25)	Kalyani (22)	Krishnagar (50)	Chakdaha (4)	Ghola (7)	Naihati (40)	(0)
43	Darappur (CT)	Kalyani (0)	Kalyani (0)	Krishnagar (0)	Ranaghat (0)	Ghola (0)	Naihati (0)	(0)
44	Lalpur (P) (CT)	Kalyani (25)	Kalyani (25)	Krishnagar (48)	Chakdaha (1.5)	(0)	Naihati (40)	(0)
45	Chanduria (CT)	(0)	(0)	(0)	(0)	(0)	(0)	(0)
46	Simurali (CT)	0(0)	0(0)	0(0)	(0)	(0)	(0)	(0)
47	Priyanagar (CT)	Kalyani (8)	Kalyani (8)	Krishnagar (54)	Chakdaha (13)	Kalyani (8)	Kalyani (8)	(0)
48	Jangal (CT)	Kalyani (8)	Kalyani (8)	Kalyani (8)	(0)	(0)	(0)	(0)
49	Madanpur (CT)	Kalyani (8)	Kalyani (8)	Kalyani (8)	Kalyani (8)	Kalyani (8)	Kalyani (8)	(0)
50	Saguna (P) (CT)	Kalyani (5)	Kalyani (5)	Kalyani (5)	(0)	(0)	(0)	(0)
51	Kulia (P) (CT)	Kalyani (2.5)	Kalyani (2.5)	Kalyani (3)	Kalyani (2.5)	(0)	(0)	1
52	Haringhata Farm (CT)	Kalyani (10)	Muragacha (2)	Krishnagar (62)	Kalyani (10)	(0)	(0)	1
53	Simhat (CT)	Kalyani (12)	Muragachha (1)	Krishnagar (58)	Jaguli (1)	Jaguli (1)	(0)	(0)
54	Subarnapur (CT)	Kalyani (16)	Munagacha (6)	Krishnagar (64)	Kalyani (16)	Jaguli (4)	(0)	1
55	Digha (CT)	Kalyani (16)	Muragacha (1)	Krishnagar (60)	Haringhata (4)	1	(0)	1
56	Nabadwip (M)	(0)	(0)	(0)	3	40	1	(0)
57	Krishnanagar (M)	(0)	(0)	(0)	6	135	1	(0)

58	Santipur (M)	(0)	(0)	(0)	3	(0)	(0)	(0)
59	Taherpur (NA + OG)	Chakdaha (25)	Krishnanagar (17)	Fulia (5)	4	(0)	Krishnanagar (17)	(0)
60	Birnagar (M)	(0)	(0)	(0)	(0)	(0)	(0)	(0)
61	Ranaghat (M)	Kalyani (24)	Kalyani (24)	Phulia (10)	15	1	Habibpur (6)	44
62	Cooper's Camp (NA+OG)	Kolkata (75)	Kolkata (75)	Krishnanagar (40)	Ranaghat (2.5)	6	1	(0)
63	Chakdaha (M)	(0)	(0)	(0)	(0)	(0)	(0)	(0)
64	Kalyani (M)	2	6	Hugli(15)	1	19	1	(0)
65	Gayespur (M)	(0)	(0)	(0)	3	(0)	(0)	1

Number of Social, Recreational and Cultural facilities

Sl. No.	Name of Town	No. of Orphanage Home	Working women's hostles	No. of Old Age Home	Stadium	Cinema Theatre	Auditorium/Community Halls	Public Libraries	Reading Rooms
1	2	16	17	18	19	20	21	22	23
1	Karimpur (CT)	Uttampur (1)	Uttampur (1)	Uttampur (1)	Krishnanagar (80)	Uttampur (0.5)	Uttampur (0.5)	Uttampur (0.5)	Uttampur (0.5)
2	Uttampur (CT)	1	2	Krishnanagar (85)	Krishnanagar (85)	1	Pattabuka (0.5)	1	1
3	Mira (CT)	(0)	(0)	(0)	(0)	1	(0)	(0)	10
4	Matiari (CT)	(0)	(0)	(0)	(0)	(12)	(0)	1	1
5	Jagadanandapur (CT)	(0)	(0)	(0)	(0)	1	(0)	1	1
6	Kshidirpur (CT)	(0)	(0)	(0)	(0)	(0)	(0)	(0)	(0)
7	Chapra (CT)	Krishnagar (20)	Krishnagar (20)	Krishnagar (20)	Krishnagar (20)	Kolkata (120)	Krishnagar (20)	1	Krishnagar (20)
8	Harindanga (CT)	(0)	(0)	(0)	(0)	(0)	(0)	(0)	(0)
9	Bamanpukur (CT)	Krishnagar (17)	Krishnagar (17)	Krishnagar (17)	Krishnagar (17)	Krishnagar (17)	Krishnagar (17)	Krishnagar (17)	Krishnagar (17)
10	Tiorkhali (CT)	1	Krishnagar (8)	(0)	Krishnagar (8)	Nabadwip (3)	Nabadwip (3)	1	Nabadwip (3)
11	Bablari Dewanganj (CT)	(0)	(0)	(0)	(0)	(0)	(0)	1	1
12	Gadigachha (CT)	1	Krishnagar (10)	(0)	Krishnagar (10)	3	Krishnagar (10)	1	(0)
13	Majdia (CT)	(0)	(0)	(0)	Krishnagar (10)	Nabadwip (5)	Krishnagar (10)	Charbrahmangar (2)	Charbrahmangar (2)
14	Char Majidia (CT)	(0)	(0)	(0)	Krishnagar (15)	Nabadwip (5)	Krishnagar (15)	1	1
15	Char Brahmanagar (CT)	(0)	(0)	(0)	Krishnagar (12)	Nabadwip (4)	Krishnagar (12)	1	1
16	Sonda (P) (CT)	(0)	(0)	(0)	(0)	(0)	(0)	(0)	(0)
17	Baruihuda (CT)	(0)	(0)	Krishnagar (3)	Krishnagar (3)	Krishnagar (4)	Krishnagar (2)	Krishnagar (3)	Krishnagar (3)
18	Paschim Bhatjangla (CT)	(0)	(0)	(0)	Krishnagar (2)	1	1	Krishnagar (2)	Krishnagar (2)
19	Bagula (CT)	(0)	(0)	(0)	(0)	(0)	(0)	(0)	(0)
20	Badkulla (CT)	Kolkata (100)	Krishnagar (21)	Krishnagar (21)	Krishnagar (21)	Krishnagar (21)	Krishnagar (21)	1	1

21	Patuli (CT)	(0)	(0)	(0)	(0)	(0)	(0)	(0)	(0)
22	Nrasingapur (CT)	Krishnagar (30)	Krishnagar (30)	Krishnagar (30)	Santipur (8)	Santipur (8)	Santipur (8)	Santipur (8)	Santipur (8)
23	Harinadi-bhastsala (CT)	1	Krishnagar (30)	Krishnagar (30)	Santipur (8)	Santipur (8)	Santipur (89)	Santipur (8)	Santipur (8)
24	Ghoralia (CT)	Krishnagar (24)	Kolkata (90)	Kolkata (90)	Santipur (4)	Phulia (4)	Phulia (4)	Santipur (4)	Santipur (4)
25	Beharia (CT)	Krishnagar (25)	Kolkata (90)	Kolkata (90)	Santipur (3.5)	Phulia (3)	Phulia (3)	Falta (3)	Falta (3)
26	Phulia (CT)	Krishnagar (28)	Kolkata (90)	Kolkata (90)	Krishnagar (28)	1	2	2	2
27	Gangni (CT)	(0)	(0)	Badkilla (2)	(2)	(0)	(0)	Badkulla (2)	Badkulla (2)
28	Kamgachhi (CT)	Kolkata (87)	Kolkata (87)	Kolkata (87)	Binnagar (2.5)	Binnagar (2.5)	Binnagar (2.5)	11	11
29	Raghabpur (CT)	Krishnagar (34)	Krishnagar (35)	Habibpur (7)	Ranaghat (6)	Ranaghat (5)	1	Habibpur (2)	Habibpur (2)
30	Panpara (CT)	Krishnagar (33)	Krishnagar (34)	Habibpur (0.5)	Ranaghat (5.5)	Ranaghat (4.5)	Raghabpur (0.5)	Habibpur (1)	Habibpur (1)
31	Aistala (CT)	Krishnagar (24)	(0)	(0)	Ranaghat (1)	(0)	(0)	1	(0)
32	Satigachha (CT)	Anulia (1)	Krishnagar (35)	Nabadwip (40)	1	Ranaghat (2)	Ranaghat (2)	Anulia (1)	Anulia (1)
33	Anulia (CT)	1	Krishnagar (35)	Nabadwip (40)	Satigachhi (0.5)	Ranaghat (2)	Ranaghat (1)	1	1
34	Gopalpur (CT)	Barrackpur (60)	Kalyani (26)	Kalyani (26)	Ranaghat (6)	1	Ranaghat (6)	1	1
35	Parbbatipur (CT)	Barrackpore (60)	Kalyani (26)	Ranaghat (6)	Ranaghat (6)	Payradanga (0)	Ranaghat (6)	2	2
36	Halalpur Krishnapur (CT)	Mondalpur (8)	Kalyani (34)	Kolkata (80)	Kalyani (34)	Ranaghat (4)	Ranaghat (4)	Krishnagar (35)	Krishnagar (35)
37	Hijuli (CT)	Mondalpara (5)	Krishnagar (35)	Kolkata (78)	Krishnagar (35)	Ranaghat (3)	Ranaghat (3)	Krishnagar (35)	Krishnagar (35)
38	Ranaghat (CT)	(0)	(0)	(0)	(0)	(0)	(0)	(0)	(0)
39	Nasra (CT)	(0)	(0)	(0)	Ranaghat (4)	Ranaghat (4)	Ranaghat (4.5)	Ranaghat (4)	(0)
40	Gangnapur (CT)	Debagram (3)	Krishnagar (27)	Kolkata (86)	Ranaghat (14)	Ranaghat (13)	1	1	Ranaghat (13)
41	Belgharia (CT)	Begopara (3)	Begopara (3)	(0)	Ranaghat (7)	Ranaghat (7)	Ranaghat (7)	Ranaghat (7)	Ranaghat (7)
42	Punglia (CT)	(0)	(0)	(0)	(0)	(0)	(0)	(0)	(0)
43	Darappur (CT)	(0)	(0)	(0)	Ranaghat (0)	(0)	(0)	(0)	(0)
44	Lalpur (P) (CT)	(0)	(0)	(0)	Ranaghat (0)	1	(0)	Chakdaha (0.5)	Chakdaha (0.5)
45	Chanduria (CT)	(0)	(0)	(0)	(0)	(0)	(0)	(0)	(0)
46	Simurali (CT)	(0)	(0)	(0)	(0)	(0)	(0)	(0)	(0)
47	Priyanagar (CT)	(0)	(0)	(0)	(0)	(0)	(0)	(0)	(0)
48	Jangal (CT)	(0)	(0)	(0)	(0)	(0)	(0)	(0)	(0)
49	Madanpur (CT)	(0)	(0)	(0)	(0)	(0)	(0)	(0)	(0)
50	Saguna (P) (CT)	(0)	(0)	(0)	(0)	(0)	(0)	(0)	(0)
51	Kulia (P) (CT)	(0)	(0)	(0)	(0)	(0)	(0)	(0)	(0)
52	Haringhata Farm (CT)	(0)	(0)	(0)	(0)	(0)	(0)	(3)	(3)
53	Simhat (CT)	(0)	(0)	(0)	(0)	(3)	Jaguli (1)	Jaguli (1)	Jaguli (1)

54	Subarnapur (CT)	(0)	(0)	(0)	(0)	Jaguli (3)	(0)	1	1
55	Digha (CT)	(0)	(0)	(0)	(0)	1	1	1	1
56	Nabadwip (M)	(0)	(0)	(0)	(0)	2	2	8	4
57	Krishnanagar (M)	2	3	3	1	2	4	18	8
58	Santipur (M)	(0)	(0)	(0)	(0)	2	2	6	(0)
59	Taherpur (NA + OG)	Krishnanagar (17)	(0)	Badkulla (5)	1	Birnagar (3)	11	2	2
60	Birnagar (M)	(2)	(0)	(0)	(0)	1	3	1	1
61	Ranaghat (M)	Bagopara (5)	Kalyani (5)	1	3	3	4	5	3
62	Cooper's Camp (NA+OG)	(0)	(0)	(0)	Ranaghat (5)	Ranaghat (5)	Ranaghat (5)	Ranaghat (5)	Ranaghat (5)
63	Chakdaha (M)	(0)	(0)	(0)	1	(0)	15	1	1
64	Kalyani (M)	(60)	(0)	4	1	Gayeshpur(1)	6	5	4
65	Gayespur (M)	(0)	(0)	(0)	1	1	2	1	1

* If an educational facility is not available in the town, the name of the nearest place and its distance from the town where facility is available has been given

Statement – VI Industry and Banking, 2009

Sr. No.	Name of Town	Names of three most important commodities manufactured			Number of Banks			Number of Agricultural Credit Societies	Number of Non-Agricultural Credit Societies
		1st	2nd	3rd	Nationalised Bank	Private Commercial Bank	Co-operative Bank		
1	2	3	4	5	6	7	8	9	10
1	Karimpur (CT)	Pvc Works	Rexin Bag	Muri	2	0	2	1	1
2	Uttampur (CT)	Jute	Paddy	Wheat	0	0	0	1	0
3	Mira (CT)	Paddy	Jute	Oil Seed	0	0	0	0	0
4	Matiari (CT)				0	0	0	0	0
5	Jagadanandapur (CT)	---	---	---	0	0	0	0	0
6	Kshidirpur (CT)	---	---	---	0	0	0	0	0
7	Chapra (CT)	Mustard Oil	Steel Almirah	Leather Bags	1	0	1	1	1
8	Harindanga (CT)	---	---	---	0	0	0	0	0
9	Bamanpukur (CT)	Rice	Wheat	Mustard Oil	1	0	0	0	0
10	Tiorkhali (CT)	Blanket	Handloom Saree	Handloom Lungi	1	0	1	0	0
11	Bablari Dewanganj (CT)	Saree	Lungi	Vegetables	0	0	0	0	0
12	Gadigachha (CT)	Handloom Saree	Towel	Lungi	1	0	0	0	0
13	Majdia (CT)	Saree	Lungi	Vegetables	0	0	0	0	0
14	Char Majdia (CT)	Saree	Lungi	Gamchha	0	0	1	0	0
15	Char Brahmanagar (CT)	Saree	Lungi	Begetabnles	0	0	0	0	0
16	Sonda (P) (CT)	---	---	---	0	0	0	0	0
17	Baruihuda (CT)	---	---	---	0	0	0	1	0
18	Paschimbatjangla (CT)	Paddy	Jute	Wheat	0	0	0	0	0
19	Bagula (CT)	---	---	---	2	0	1	1	0
20	Badkulla (CT)	Paddy	Wheat	Jute	0	1	1	1	0
21	Patuli (CT)	Paddy	Wheat	Jute	0	0	0	0	0
22	Nrisinghapur (CT)	Rice Making	Tant	---	1	0	0	1	0
23	Harinadibhastsala (CT)	Rice Making	Saree	---	0	0	0	0	0

24	Ghoralia (CT)	Saree	---	---	1	0	0	1	0
25	Beharia (CT)	Saree	Clay Modeling	---	0	0	0	0	0
26	Phulia (CT)	Handloom Saree	Ghee	Poultry	2	1	0	1	7
27	Gangni (CT)	---	---	---	1	0	0	0	0
28	Kamgachhi (CT)	Handloom Cloth	---	---	1	0	1	1	0
29	Raghabpur (CT)	Tant Sari	---	---	0	0	0	0	0
30	Panpara (CT)	Tant Sari	---	---	0	0	0	0	0
31	Aistala (CT)	Handloom Saree	Power Loom	Plastic Flower	1	0	0	0	1
32	Satigachha (CT)	Cloths	Bricks	Medicines	1	0	0	0	0
33	Anulia (CT)	Fitkari	Tolly	Cloth	0	0	0	1	1
34	Gopalpur (CT)	---	---	---	1	0	0	0	0
35	Parbbatipur (CT)	---	---	---	1	0	0	0	0
36	Halalpur Krishnapur (CT)	Silver Ornament	Carpentary	Powerloom	2	2	2	1	2
37	Hijuli (CT)	Cane Stick	Silver Ornaments	Carpentary	2	2	2	2	2
38	Ranaghat (CT)	Beckery	Garments	Spining Mill	1	0	0	0	0
39	Nasra (CT)	Beckary	Garment	Hand Gloves	1	0	0	0	0
40	Gangnapur (CT)	Mustard Oil	Gloves	---	1	0	0	0	0
41	Belgharia (CT)	Paddy	Vegetable	Flour	0	0	0	0	0
42	Punglia (CT)	---	---	---	0	0	0	0	0
43	Darappur (CT)	---	---	---	0	0	0	0	0
44	Lalpur (P) (CT)	---	---	---	1	0	0	0	0
45	Chanduria (CT)	---	---	---	0	0	0	0	0
46	Simurali (CT)	---	---	---	0	0	0	0	0
47	Priyanagar (CT)	Paddy	Jute	Vegetable	0	0	0	0	0
48	Jangal (CT)	---	---	---	0	0	0	0	0
49	Madanpur (CT)	Paddy	Jute	Vegetable	1	0	0	0	0
50	Saguna (P) (CT)	---	---	---	1	0	1	0	0
51	Kulia (P) (CT)	---	---	---	0	0	0	0	0
52	Haringhata Farm (CT)	Paddy	Jute	Vegetable	1	0	0	0	0
53	Simhat (CT)	Vegetable	Paddy	---	0	0	0	0	0
54	Subarnapur (CT)	Paddy	Vegetable	---	0	0	1	0	0
55	Digha (CT)	Vegetable	Paddy	---	1	1	1	0	0
56	Nabadwip (M)	Handloom Products	Bidi	Bel Metal Utensils	6	1	3	0	0
57	Krishnanagar (M)	Hossiery	Clay Models	Dolls	14	7	2	1	2
58	Santipur (M)	---	---	---	6	1	1	0	0
59	Taherpur (NA + OG)	Soap	Chanachur	Hosiery	1	0	0	2	1
60	Birnagar (M)	Paddy	Jute	Sugar Cane	0	1	0	0	0
61	Ranaghat (M)	Fold Smith	Utensils	Soyabeen	8	1	2	1	0
62	Cooper's Camp (NA + OG)	Biri	Rice	Handloom	0	0	0	0	153
63	Chakdaha (M)	---	---	---	6	0	1	1	2
64	Kalyani (M)	Medical	Steel	Yarn	9	5	1	0	0
65	Gayespur (M)	---	---	---	3	0	0	0	2

Statement – VII
Civic and other Amenities in Slums, 2009

Sr. No.	Class and Name of Town	Name of the Slum	Is it notified	No. of households (approximate)	Population of the Slum (approximate)	Paved roads (in kms.)	System of Drainage			Nil
							Open	Closed	Both (Open & Closed)	
1	2	3	4	5	6	7	8	9	10	11
1	I, Nabadwip (M)	Eighty Two Slums	Yes	10818	44100	0.5	---	---	BD	---
2	I, Krishnanagar (M)	Dighir Dhar	No	17	71	0	---	---	---	Nil
3	I, Krishnanagar (M)	Pubasha Bhanta Para	No	110	133	3.5	OD	---	---	---

4	I, Krishnanagar (M)	Das Para Sree Durga Colony	No	58	240	4.6	OD	---	---	---
5	I, Krishnanagar (M)	Nikiripara	Yes	63	261	3.5	OD	---	---	---
6	I, Krishnanagar (M)	Dule Para	Yes	85	322	2.3	OD	---	---	---
7	I, Krishnanagar (M)	Barkihuda Colony	No	85	322	2.8	OD	---	---	---
8	I, Krishnanagar (M)	MAndira Palli Durlav Para	Yes	78	327	3	OD	---	---	---
9	I, Krishnanagar (M)	Kinepara Hathath Colony	Yes	91	335	2.5	OD	---	---	---
10	I, Krishnanagar (M)	Baruhuda Mandira Pally	Yes	88	343	1.2	OD	---	---	---
11	I, Krishnanagar (M)	Lichu Bagan	Yes	87	353	3.5	---	---	---	Nil
12	I, Krishnanagar (M)	Bindu Para Muchee Para Bustee	No	93	368	2.1	OD	---	---	---
13	I, Krishnanagar (M)	Dom Para	Yes	93	379	0.5	OD	---	---	---
14	I, Krishnanagar (M)	Harijan Pally	Yes	93	390	2.5	---	---	---	Nil
15	I, Krishnanagar (M)	Nirmal Nagar Colony	No	99	390	2.3	OD	---	---	---
16	I, Krishnanagar (M)	Jora Kuthi Aurobinda Sarani	Yes	126	414	4.6	OD	---	---	---
17	I, Krishnanagar (M)	Sorojini Lane Bustee	Yes	104	415	1	OD	---	---	---
18	I, Krishnanagar (M)	Kamar Para	Yes	106	425	3.5	OD	---	---	---
19	I, Krishnanagar (M)	Bamtala Khan Pukur Lane	No	102	429	5.2	OD	---	---	---
20	I, Krishnanagar (M)	Segun Bagan Bastee	Yes	107	435	5.2	OD	---	---	---
21	I, Krishnanagar (M)	Chakipara Ambagan	Yes	114	448	3.2	OD	---	---	---
22	I, Krishnanagar (M)	Patla Bagan	No	110	460	2.3	OD	---	---	---
23	I, Krishnanagar (M)	Sandhya Tanti Para	Yes	117	475	5.3	OD	---	---	---
24	I, Krishnanagar (M)	Muchipara Rathtala	Yes	120	477	1	OD	---	---	---
25	I, Krishnanagar (M)	Manik Para	Yes	110	480	2.6	OD	---	---	---
26	I, Krishnanagar (M)	Junglee Tala Bastee	Yes	108	481	7.3	OD	---	---	---
27	I, Krishnanagar (M)	Srimata Pally	Yes	123	481	4.3	OD	---	---	---
28	I, Krishnanagar (M)	Anjana Para Dule Para Bustee	Yes	120	488	2	OD	---	---	---
29	I, Krishnanagar (M)	Ghosh Pukur Jagadish Prasad Lahiri Lane	Yes	125	496	3.2	---	---	---	Nil
30	I, Krishnanagar (M)	Dule Para	Yes	115	508	6.8	OD	---	---	---
31	I, Krishnanagar (M)	Bacchu Majumder Pally	Yes	120	513	3.5	OD	---	---	---
32	I, Krishnanagar (M)	Bagan Para	Yes	130	530	2.3	---	---	---	Nil
33	I, Krishnanagar (M)	MEcha Para Anandanagar Bustee	Yes	131	547	4	OD	---	---	---
34	I, Krishnanagar (M)	Ghurni Nikaripara	No	131	547	0.9	OD	---	---	---
35	I, Krishnanagar (M)	Tantipara Shibbari	Yes	142	552	1	OD	---	---	---
36	I, Krishnanagar (M)	Habshi Para Colony	No	134	555	2	OD	---	---	---
37	I, Krishnanagar (M)	Hathkhola Para Sapuria Para	Yes	137	556	0.5	OD	---	---	---
38	I, Krishnanagar (M)	Chamarpara Harijan Para	No	142	565	3.5	OD	---	---	---
39	I, Krishnanagar (M)	Nazirpara Govt. Colony	Yes	150	591	6	OD	---	---	---
40	I, Krishnanagar (M)	Rudra Nagar Colony	No	144	603	1.5	OD	---	---	---
41	I, Krishnanagar (M)	Gharami Para	Yes	138	606	4.2	---	---	BD	---
42	I, Krishnanagar (M)	Halder Para Bastee	Yes	142	615	6.8	OD	---	---	---
43	I, Krishnanagar (M)	Indira Pally	Yes	144	625	2	---	---	BD	---
44	I, Krishnanagar (M)	Harijan Pally	Yes	153	629	3	OD	---	---	---
45	I, Krishnanagar (M)	Kharer Math Bustee	Yes	161	633	2	OD	---	---	---
46	I, Krishnanagar (M)	No Specific Name	Yes	165	642	0.8	OD	---	---	---
47	I, Krishnanagar (M)	Matri Sadan Colony	Yes	162	642	6	OD	---	---	---
48	I, Krishnanagar (M)	H.P. Mukherjee Colony	No	156	683	1.5	OD	---	---	---
49	I, Krishnanagar (M)	Harijan Pally	No	169	696	8	OD	---	---	---
50	I, Krishnanagar (M)	Das Para Harijan Para Surkikal	Yes	158	731	2.5	OD	---	---	---
51	I, Krishnanagar (M)	Ram Nagar Colony	No	160	747	4.3	OD	---	---	---
52	I, Krishnanagar (M)	Anadinagar	Yes	181	782	4.5	OD	---	---	---
53	I, Krishnanagar (M)	Kuchipota Colony	No	207	809	4.6	OD	---	---	---
54	I, Krishnanagar (M)	Bindu Para Colony	No	183	809	4	---	---	BD	---
55	I, Krishnanagar (M)	Bhata Para Bustee	Yes	182	810	3	---	---	---	Nil
56	I, Krishnanagar (M)	Bindu Para	Yes	182	810	5	---	---	BD	---
57	I, Krishnanagar (M)	Dakshi Para	No	267	820	1	OD	---	---	---
58	I, Krishnanagar (M)	Gate Road Harijan Pally	Yes	186	822	3.4	OD	---	---	---

59	I, Krishnanagar (M)	Red Gate Colony	Yes	216	834	3.2	OD	---	---	---
60	I, Krishnanagar (M)	Nicherpara P.W.D. More	Yes	196	835	0.2	OD	---	---	---
61	I, Krishnanagar (M)	Rajmata Dighidhar	Yes	224	849	2.3	OD	---	---	---
62	I, Krishnanagar (M)	Sandhaya Panchberia	Yes	192	850	5.6	OD	---	---	---
63	I, Krishnanagar (M)	Bagane Para	Yes	212	874	2.5	OD	---	---	---
64	I, Krishnanagar (M)	Shibtala Bagdi PArA	Yes	231	943	6.5	OD	---	---	---
65	I, Krishnanagar (M)	R.C. Para Bustee	Yes	196	944	2	OD	---	---	---
66	I, Krishnanagar (M)	Jolepara Chand Sarak	Yes	223	967	4.6	OD	---	---	---
67	I, Krishnanagar (M)	Hatkhola Para	Yes	242	987	1	OD	---	---	---
68	I, Krishnanagar (M)	Sree Durga Colony	No	261	1010	3.5	OD	---	---	---
69	I, Krishnanagar (M)	Kanao Mukherjee Pally	Yes	240	1025	3.3	OD	---	---	---
70	I, Krishnanagar (M)	Chaltetala	Yes	265	1041	4.5	OD	---	---	---
71	I, Krishnanagar (M)	Gorosthan Para Durlabpara	Yes	284	1181	0.5	OD	---	---	---
72	I, Krishnanagar (M)	Natun Para Kabiguru Road Bustee	Yes	295	1286	5.2	OD	---	---	---
73	I, Krishnanagar (M)	Mali Para Habshi Para Bustee	Yes	329	1307	2.5	---	---	BD	---
74	I, Krishnanagar (M)	Ghoshpara Bustee	Yes	292	1358	2	OD	---	---	---
75	I, Krishnanagar (M)	Kalinagar Goct. Colony	Yes	372	1539	8.2	OD	---	---	---
76	I, Krishnanagar (M)	Gharami Para	Yes	369	1589	0.5	OD	---	---	---
77	I, Santipur (M)	No Specific Name	Yes	14038	60295	0.5	OD	---	---	---
78	III, Taherpur (NA + OG)	Thirty Eight Slums	Yes	5326	20818	26	OD	---	---	---
79	II, Ranaghat (M)	Chunuripara	Yes	15	56	0.18	OD	---	---	---
80	II, Ranaghat (M)	Sakra Para	Yes	17	60	0.18	OD	---	---	---
81	II, Ranaghat (M)	Nasra Colony	Yes	17	60	0.2	OD	---	---	---
82	II, Ranaghat (M)	Churipara	Yes	25	74	0.4	OD	---	---	---
83	II, Ranaghat (M)	Arobinda Pally	Yes	25	76	0.41	OD	---	---	---
84	II, Ranaghat (M)	Vivekananda Pally I	Yes	19	83	0.9	OD	---	---	---
85	II, Ranaghat (M)	Vivekanda Pally	Yes	19	83	0.2	OD	---	---	---
86	II, Ranaghat (M)	Mill Para	Yes	26	89	0.46	OD	---	---	---
87	II, Ranaghat (M)	Nadia Samaj Pally I	Yes	22	91	0.2	---	---	BD	---
88	II, Ranaghat (M)	Dargatala	Yes	19	96	0.32	OD	---	---	---
89	II, Ranaghat (M)	Nadia Samaj Pally	Yes	22	96	0.45	---	---	BD	---
90	II, Ranaghat (M)	Swargadwar Colony	Yes	25	105	0.76	OD	---	---	---
91	II, Ranaghat (M)	Sarajit Pally	Yes	25	108	0.39	OD	---	---	---
92	II, Ranaghat (M)	Sarat Pally	Yes	34	113	0.7	OD	---	---	---
93	II, Ranaghat (M)	Anandalok	Yes	27	115	0.53	OD	---	---	---
94	II, Ranaghat (M)	Mather Para	Yes	26	115	0.6	OD	---	---	---
95	II, Ranaghat (M)	Nasrapara	Yes	28	118	0.35	OD	---	---	---
96	II, Ranaghat (M)	Thanapara	Yes	33	128	0.65	OD	---	---	---
97	II, Ranaghat (M)	Nasra North Colony	Yes	36	128	0.29	OD	---	---	---
98	II, Ranaghat (M)	Sarajit Pally I	Yes	25	130	0.24	OD	---	---	---
99	II, Ranaghat (M)	Ghosh Para	Yes	38	133	0.17	OD	---	---	---
100	II, Ranaghat (M)	Bani Pally	Yes	30	141	0.23	OD	---	---	---
101	II, Ranaghat (M)	Sasthitola	Yes	38	166	0.48	OD	---	---	---
102	II, Ranaghat (M)	Khalpar Colony	Yes	48	166	0.64	OD	---	---	---
103	II, Ranaghat (M)	Sadhur Bagan	Yes	47	172	0.7	OD	---	---	---
104	II, Ranaghat (M)	Muktinagar I	Yes	40	172	0.38	OD	---	---	---
105	II, Ranaghat (M)	Muktinagar	Yes	41	172	0.65	OD	---	---	---
106	II, Ranaghat (M)	Bhabanigarh	Yes	30	185	1	OD	---	---	---
107	II, Ranaghat (M)	Dhakapara Amtala	Yes	41	185	1.55	OD	---	---	---
108	II, Ranaghat (M)	Dhakapara Amtala I	Yes	43	186	1	OD	---	---	---
109	II, Ranaghat (M)	Das Para	Yes	46	208	0.3	OD	---	---	---
110	II, Ranaghat (M)	Khuya Ghat Colony I	Yes	57	211	0.6	OD	---	---	---
111	II, Ranaghat (M)	Kapuria Para	Yes	46	217	0.18	OD	---	---	---
112	II, Ranaghat (M)	Kapuria Para I	Yes	61	220	0.72	OD	---	---	---
113	II, Ranaghat (M)	West Side of National Highway Swargadwar Colony I	Yes	71	221	128	OD	---	---	---

114	II, Ranaghat (M)	Nasra South Colony	Yes	54	233	0.72	OD	---	---	---
115	II, Ranaghat (M)	Rathtola N Side	Yes	55	236	0.4	OD	---	---	---
116	II, Ranaghat (M)	Gandhi Park	Yes	54	236	0.4	OD	---	---	---
117	II, Ranaghat (M)	Srinathpur	Yes	61	243	0.53	OD	---	---	---
118	II, Ranaghat (M)	Rathtola Muchipara	Yes	55	246	0.6	OD	---	---	---
119	II, Ranaghat (M)	Kheya Ghat Colony	Yes	59	256	0.68	OD	---	---	---
120	II, Ranaghat (M)	Surjanagar	Yes	77	277	1.5	OD	---	---	---
121	II, Ranaghat (M)	Daspara	Yes	67	291	0.45	OD	---	---	---
122	II, Ranaghat (M)	Sitlatala	Yes	76	299	0.76	OD	---	---	---
123	II, Ranaghat (M)	Talpukurpara Daspara	Yes	73	307	0.4	OD	---	---	---
124	II, Ranaghat (M)	Millir Bagan	Yes	73	316	0.72	OD	---	---	---
125	II, Ranaghat (M)	Chunuripara	Yes	94	330	1.3	OD	---	---	---
126	II, Ranaghat (M)	Modan Mohan Colony	Yes	77	336	0.32	OD	---	---	---
127	II, Ranaghat (M)	Murarinaragar	Yes	80	348	0.43	OD	---	---	---
128	II, Ranaghat (M)	Khalpar Colony U	Yes	101	353	1.2	OD	---	---	---
129	II, Ranaghat (M)	Snahalata Pally Subhas Pally I	Yes	91	389	1.1	OD	---	---	---
130	II, Ranaghat (M)	Sarat Pally I	Yes	101	570	1.1	OD	---	---	---
131	II, Ranaghat (M)	Sadhur Bagan I and II	Yes	201	894	0.8	OD	---	---	---
132	III, Cooper's Camp (NA + OG)	Thirty Slums	Yes	4421	18755	42	OD	---	---	---
133	II, Chakdaha (M)	Seventy Four Slums	No	9757	39582	162	OD	---	---	---
134	II, Gayespur (M)	Sixty Four Slums	Yes	715	2354	25	OD	---	---	---

Sr. No.	Class and Name of Town	Number of latrines					No. of tap points/ public hydrants installed for supply of protected water	Electricity (Number of connections)		
		Pit System	Private					Domestic	Road lighting (points)	Others
			Flush/ Pour	Flush (Water borne)	Service	Others				
1	2	12	13	14	15	16	17	18	19	20
1	I, Nabadwip (M)	6117	4500	0	201	3	0	6650	680	0
2	I, Krishnanagar (M)	0	2	0	3	0	2	15	2	5
3	I, Krishnanagar (M)	0	97	0	4	0	6	0	129	0
4	I, Krishnanagar (M)	0	49	0	9	0	6	0	40	28
5	I, Krishnanagar (M)	0	50	0	9	0	5	63	0	0
6	I, Krishnanagar (M)	0	79	0	6	0	9	40	0	60
7	I, Krishnanagar (M)	0	78	0	7	0	8	0	48	52
8	I, Krishnanagar (M)	0	68	0	10	0	4	75	16	0
9	I, Krishnanagar (M)	2	81	0	8	0	9	62	44	0
10	I, Krishnanagar (M)	0	75	0	13	0	8	50	0	53
11	I, Krishnanagar (M)	0	82	0	5	0	10	52	0	50
12	I, Krishnanagar (M)	2	87	0	3	0	9	0	109	0
13	I, Krishnanagar (M)	0	89	0	4	0	5	55	0	54
14	I, Krishnanagar (M)	0	83	0	10	0	8	59	0	50
15	I, Krishnanagar (M)	0	98	0	1	0	10	0	100	16
16	I, Krishnanagar (M)	0	118	0	8	0	12	110	0	38
17	I, Krishnanagar (M)	0	95	0	9	0	10	61	0	61
18	I, Krishnanagar (M)	0	98	0	8	0	11	100	24	0
19	I, Krishnanagar (M)	0	97	0	5	0	10	0	30	89
20	I, Krishnanagar (M)	0	101	0	6	0	12	75	0	50
21	I, Krishnanagar (M)	0	91	0	8	0	9	100	0	34
22	I, Krishnanagar (M)	4	93	0	13	0	12	0	50	79
23	I, Krishnanagar (M)	0	102	0	15	0	10	80	0	57
24	I, Krishnanagar (M)	0	115	0	5	0	6	70	50	21
25	I, Krishnanagar (M)	0	106	0	4	0	8	79	50	0

26	I, Krishnanagar (M)	3	94	0	11	0	12	60	0	66
27	I, Krishnanagar (M)	0	108	0	5	0	8	70	0	74
28	I, Krishnanagar (M)	0	98	0	4	0	6	70	71	0
29	I, Krishnanagar (M)	0	97	0	2	0	14	107	0	40
30	I, Krishnanagar (M)	4	103	0	4	0	10	100	0	35
31	I, Krishnanagar (M)	0	115	0	5	0	11	120	0	0
32	I, Krishnanagar (M)	4	105	0	6	0	11	82	0	70
33	I, Krishnanagar (M)	0	117	0	14	0	5	100	54	0
34	I, Krishnanagar (M)	0	113	0	14	0	9	0	54	100
35	I, Krishnanagar (M)	0	123	0	19	0	5	82	41	0
36	I, Krishnanagar (M)	0	128	0	6	0	11	0	57	100
37	I, Krishnanagar (M)	0	118	0	19	0	9	80	81	0
38	I, Krishnanagar (M)	2	113	0	13	0	12	0	117	50
39	I, Krishnanagar (M)	4	126	0	20	0	15	110	0	66
40	I, Krishnanagar (M)	0	105	0	11	0	6	0	69	100
41	I, Krishnanagar (M)	2	128	0	8	0	16	100	0	62
42	I, Krishnanagar (M)	0	130	0	9	0	17	127	0	40
43	I, Krishnanagar (M)	0	143	0	1	0	16	100	0	69
44	I, Krishnanagar (M)	0	149	0	4	0	1	100	0	80
45	I, Krishnanagar (M)	0	151	0	10	0	10	89	50	50
46	I, Krishnanagar (M)	0	147	0	16	0	9	93	50	50
47	I, Krishnanagar (M)	0	154	0	8	0	9	140	0	50
48	I, Krishnanagar (M)	0	111	0	11	0	12	0	183	0
49	I, Krishnanagar (M)	1	154	0	9	0	8	0	98	100
50	I, Krishnanagar (M)	0	118	0	10	0	15	158	0	0
51	I, Krishnanagar (M)	0	118	0	8	0	9	0	188	0
52	I, Krishnanagar (M)	2	165	0	13	0	20	180	0	32
53	I, Krishnanagar (M)	5	200	0	2	0	15	0	200	43
54	I, Krishnanagar (M)	3	176	0	4	0	15	0	215	0
55	I, Krishnanagar (M)	2	175	0	5	0	13	150	0	63
56	I, Krishnanagar (M)	3	178	0	0	0	13	150	0	63
57	I, Krishnanagar (M)	5	254	0	8	0	23	0	313	0
58	I, Krishnanagar (M)	0	177	0	9	0	11	109	54	55
59	I, Krishnanagar (M)	0	203	0	13	0	11	154	0	100
60	I, Krishnanagar (M)	0	179	0	17	0	12	50	100	80
61	I, Krishnanagar (M)	2	212	0	10	0	21	100	100	63
62	I, Krishnanagar (M)	8	178	0	6	0	20	165	0	60
63	I, Krishnanagar (M)	0	202	0	3	0	12	100	100	49
64	I, Krishnanagar (M)	0	217	0	14	0	23	100	50	121
65	I, Krishnanagar (M)	6	180	0	10	0	20	196	0	30
66	I, Krishnanagar (M)	4	205	0	13	0	16	160	0	102
67	I, Krishnanagar (M)	0	231	0	11	0	16	120	64	100
68	I, Krishnanagar (M)	0	240	0	21	0	12	0	200	107
69	I, Krishnanagar (M)	0	227	0	13	0	19	160	122	0
70	I, Krishnanagar (M)	4	240	0	20	0	20	161	0	150
71	I, Krishnanagar (M)	0	267	0	17	0	15	170	35	50
72	I, Krishnanagar (M)	0	284	0	11	0	18	107	140	100
73	I, Krishnanagar (M)	5	324	0	0	0	15	250	0	137
74	I, Krishnanagar (M)	0	283	0	9	0	12	140	103	100
75	I, Krishnanagar (M)	0	366	0	6	0	22	200	137	100
76	I, Krishnanagar (M)	0	363	0	6	0	52	353	0	80
77	I, Santipur (M)	6000	4325	0	0	0	1500	3000	9566	35
78	III, Taherpur (NA + OG)	0	1900	0	800	0	30	1200	380	0
79	II, Ranaghat (M)	0	15	0	0	0	2	15	2	0
80	II, Ranaghat (M)	0	17	0	0	0	4	17	5	0
81	II, Ranaghat (M)	0	17	0	0	0	2	17	2	0

82	II, Ranaghat (M)	0	25	0	0	0	6	25	6	0
83	II, Ranaghat (M)	0	25	0	0	0	6	25	6	0
84	II, Ranaghat (M)	0	19	0	0	0	4	19	5	0
85	II, Ranaghat (M)	0	19	0	0	0	6	19	3	0
86	II, Ranaghat (M)	0	26	0	0	0	7	24	8	0
87	II, Ranaghat (M)	0	22	0	0	0	6	22	3	0
88	II, Ranaghat (M)	0	19	0	0	0	5	19	5	0
89	II, Ranaghat (M)	0	22	0	0	0	6	22	7	0
90	II, Ranaghat (M)	0	25	0	0	0	6	25	5	0
91	II, Ranaghat (M)	0	22	0	0	0	5	21	5	0
92	II, Ranaghat (M)	0	34	0	0	0	9	34	7	0
93	II, Ranaghat (M)	0	27	0	0	0	7	27	7	0
94	II, Ranaghat (M)	0	26	0	0	0	15	26	5	0
95	II, Ranaghat (M)	0	28	0	0	0	8	28	4	0
96	II, Ranaghat (M)	0	33	0	0	0	9	33	5	0
97	II, Ranaghat (M)	0	36	0	0	0	7	36	11	0
98	II, Ranaghat (M)	0	25	0	0	0	5	25	3	0
99	II, Ranaghat (M)	0	38	0	0	0	10	38	8	0
100	II, Ranaghat (M)	0	30	0	0	0	6	30	4	0
101	II, Ranaghat (M)	0	38	0	0	0	10	38	7	0
102	II, Ranaghat (M)	0	48	0	0	0	11	48	10	0
103	II, Ranaghat (M)	0	47	0	0	0	0	47	11	0
104	II, Ranaghat (M)	0	40	0	0	0	5	40	5	0
105	II, Ranaghat (M)	0	41	0	0	0	14	41	5	0
106	II, Ranaghat (M)	0	30	0	0	0	8	30	6	0
107	II, Ranaghat (M)	0	41	0	0	0	8	41	7	0
108	II, Ranaghat (M)	0	43	0	0	0	10	43	4	0
109	II, Ranaghat (M)	0	46	0	0	1	8	46	3	0
110	II, Ranaghat (M)	0	52	0	0	0	13	57	6	0
111	II, Ranaghat (M)	0	41	0	0	1	9	46	8	0
112	II, Ranaghat (M)	0	61	0	0	0	9	61	7	0
113	II, Ranaghat (M)	0	71	0	0	0	14	71	10	0
114	II, Ranaghat (M)	0	54	0	0	0	18	54	7	0
115	II, Ranaghat (M)	0	55	0	0	0	9	55	5	0
116	II, Ranaghat (M)	0	0	0	0	4	11	54	6	0
117	II, Ranaghat (M)	0	61	0	0	0	17	61	16	0
118	II, Ranaghat (M)	0	55	0	0	0	13	55	7	0
119	II, Ranaghat (M)	0	59	0	0	0	10	59	7	0
120	II, Ranaghat (M)	0	77	0	0	0	21	77	11	0
121	II, Ranaghat (M)	0	67	0	0	0	12	67	11	0
122	II, Ranaghat (M)	0	76	0	0	0	18	76	8	0
123	II, Ranaghat (M)	0	73	0	0	0	8	73	7	0
124	II, Ranaghat (M)	0	73	0	0	0	19	73	10	0
125	II, Ranaghat (M)	0	94	0	0	0	18	94	12	0
126	II, Ranaghat (M)	0	77	0	0	0	15	77	9	0
127	II, Ranaghat (M)	0	80	0	0	0	13	80	8	0
128	II, Ranaghat (M)	0	101	0	0	0	0	20	122	9
129	II, Ranaghat (M)	0	91	0	0	0	28	91	9	0
130	II, Ranaghat (M)	0	101	0	0	0	21	101	16	0
131	II, Ranaghat (M)	0	201	0	0	0	0	201	27	0
132	III, Cooper's Camp (NA + OG)	1470	1950	0	225	0	32	1295	510	0
133	II, Chakdaha (M)	0	4355	0	0	0	11000	9757	630	0
134	II, Gayespur (M)	500	15	0	200	9	8084	715	2600	7

Appendix to Town Directory
Towns showing their Outgrowth with Population

Sl. No.	Name of Town with Location Code	Population of Core Town	Name of Outgrowth	Population of Outgrowth
1	2	3	4	5
1	801684 – Taherpur (NA+OG)	20894	Taherpur (OG) (Part) WARD NO. - 0014 (Rural MDDS CODE:645590)	3095
2	801684 – Taherpur (NA+OG)	20894	Barasat (OG) (Part) WARD NO. - 0015 (Rural MDDS CODE:645591)	6770
3	801684 – Taherpur (NA+OG)	20894	Bhaduri (OG) (Part) WARD NO. - 0016 (Rural MDDS CODE:645592)	4558
4	801684 – Taherpur (NA+OG)	20894	Mahishdanga (OG) (Part) WARD NO. - 0017 (Rural MDDS CODE:645593)	2722
5	801687 – Cooper's Camp (NA+OG)	18843	Magurkhali (OG) (Part) WARD NO. - 0013 (Rural MDDS CODE:645594)	4276

© Government of India
English



2011

Directorate of Census Operations, West Bengal
Ministry of Home Affairs
Janganana Bhawan, IB-199, Sector-III
Salt Lake City
(Beside Mizoram House)
Kolkata - 700106



Email: dco-wbl.rgi@censusindia.gov.in
Website: <http://www.censusindia.gov.in>