



APPLICATION FOR DESIGNATION OF A U.S. BICYCLE ROUTE – SPRING 2020

Member State Submitting Application: _____

USBR No. _____

Date: _____

This is an application for (please check):

- Establishment of a new U.S. Bicycle Route or segment
- Extension of a U.S. Bicycle Route or segment
- Relocation/Realignment of an existing U.S. Bicycle Route
- Deletion of a U.S. Bicycle Route or segment

Route Connects _____

and _____

(e.g., State Border, International Border, Existing US Bicycle Route, etc.)

The following state or states are involved:

Explanation and Reason for Request:

Map and Route Log

Attachment A: Map (PDF the map in color and attach to this form)

Attachment B: Route Log

Use the following form (or similarly formatted spreadsheet file labeled “Attachment B” and submitted with your application) for turn-by-turn details of the U.S. Bicycle Route you are proposing for designation.


Starting Point of Route or Realignment	Miles traveled on this facility	Cumulative miles	Turn location and road name/ designation	General Direction of Travel

Terminus:	Total Mileage:			

By signing below, the applicant attests to the following statements:

The state affirms that this application complies with the current *Purpose and Policy in Establishment and Extending United States Bicycle Routes*.

The state also affirms concurrence from all regional and local agencies that have ownership or operational authority over any part of the proposed routing of the U.S. Bicycle Route within this state.



_____ **Member State** **Signature of State DOT Chief Executive Officer or other authorized official** _____ **Date**

(A letter from your Member State Chief Executive Officer with a signature is sufficient for the completion of this application, if the agency chooses not to include the signature on this form.)

Member State contact person:

Name: _____

Title: _____

Agency: _____

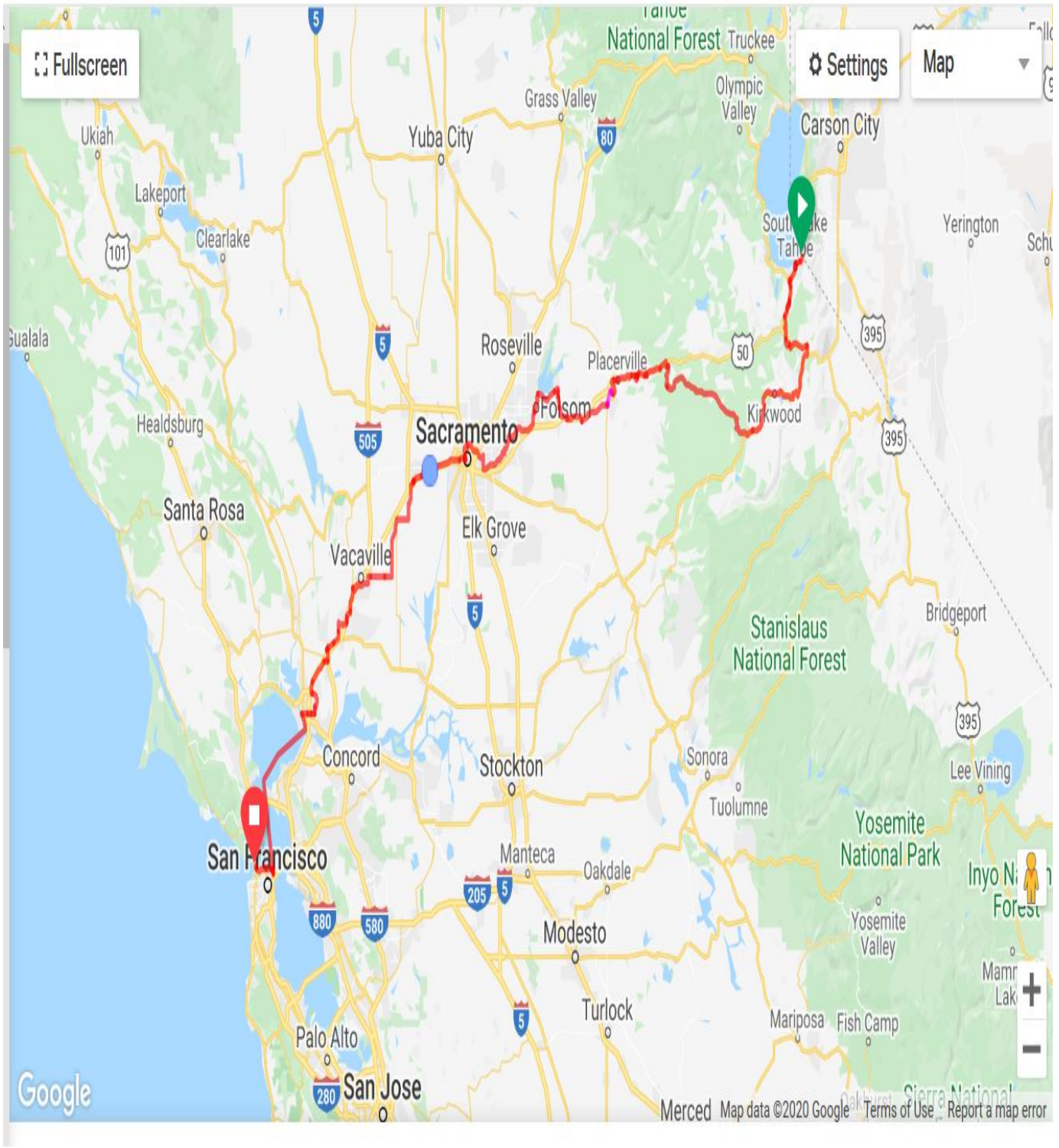
Address: _____

City / State / ZIP: _____

Telephone: _____

FAX: _____

E-Mail: _____



Fullscreen

Settings

Map

San Francisco

Sacramento

South Lake Tahoe

Google

Merced Map data ©2020 Google Terms of Use Report a map error

USBR 50 California: 233.0 miles	Miles	Total miles	Turn location and road name/designation	General Direction of Travel	Jurisdiction
Facility name					
Begin Route USBR 50, on US 50 at CA/NV State Line					Caltrans D3
US 50/Lake Tahoe Blvd	5	5.0	Turn left onto Emerald Bay Rd/US 50		Caltrans D3
Emerald Bay Rd/US 50	5.2	10.2	Turn left onto S Upper Truckee Rd		Caltrans D3
S Upper Truckee Rd	5.9	16.1	Turn left onto CA-89		El Dorado County
CA-89	5.9	22.0	Turn right onto CA-88		Caltrans D3
CA-88	26.1	48.1	Turn right onto Mormon Emigrant Trail		Caltrans D3
Mormon Emigrant Trail	0.3	48.4	Keep right to stay on Mormon Emigrant Trail		El Dorado County
Mormon Emigrant Trail	24.3	72.7	Turn right onto Sly Park Rd		El Dorado County
Sly Park Rd	2.3	75.0	Turn left onto Gold Ridge Trail		El Dorado County
Gold Ridge Trail	0	75.0	Turn right onto Opal Trail		El Dorado County
Opal Trail	0.6	75.6	Turn left onto Onyx Trail		El Dorado County
Onyx Trail	0.4	76.0	Turn right onto Gold Ridge Trail		El Dorado County
Gold Ridge Trail	1.1	77.1	Turn left onto Sly Park Rd		El Dorado County
Sly Park Rd	0.3	77.4	Turn left onto Ridgeway Dr		El Dorado County
Ridgeway Dr	2.8	80.2	Turn left onto Pony Express Trail		El Dorado County
Pony Express Trail	3	83.2	Turn right onto Carson Rd		El Dorado County
Carson Rd	2.5	85.7	Continue onto Sierra Blanca Rd		El Dorado County
Sierra Blanca Rd	0	85.7	Turn right onto Pondorado Rd		El Dorado County
Pondorado Rd	0.2	85.9	Turn left onto Camino Heights Dr		El Dorado County
Camino Heights Dr	0	85.9	Turn left onto Vista Tierra Dr		El Dorado County
Vista Tierra Dr	0.1	86.0	Turn right onto Camino Hills Dr		El Dorado County
Camino Hills Dr	0.4	86.4	Turn right onto Halcon Rd		El Dorado County
Halcon Rd	0.1	86.5	Turn right onto El Dorado Trail		El Dorado County
El Dorado Trail	2.5	89.0	Keep left to stay on El Dorado Trail		El Dorado County
El Dorado Trail	1.2	90.2	Turn left onto Jacquier Rd		El Dorado County
Jacquier Rd	0.1	90.3	Slight right onto El Dorado Trail		El Dorado County
El Dorado Trail	1.3	91.6	Slight right to stay on El Dorado Trail		El Dorado County
El Dorado Trail	1.2	92.8	Turn left onto Bedford Ave		El Dorado County
Bedford Ave	0	92.8	Turn right at Round Table Pizza onto Main St		El Dorado County
Main St	0.8	93.6	Turn left onto Forni Rd		El Dorado County
Forni Rd	0.9	94.5	Turn left onto El Dorado Trail		El Dorado County
El Dorado Trail	2.7	97.2	Turn right onto Missouri Flat Rd		El Dorado County

Missouri Flat Rd	0.3	97.5	Turn left onto Forni Rd		El Dorado County
Forni Rd	2	99.5	Slight right onto Pleasant Valley Rd		El Dorado County
Pleasant Valley Rd	1.4	100.9	Turn left onto Mother Lode Dr		El Dorado County
Mother Lode Dr	4	104.9	Turn left onto S Shingle Rd		El Dorado County
S Shingle Rd	0	104.9	Turn right onto Durock Rd		El Dorado County
Durock Rd	2	106.9	Continue onto Cameron Park Dr		El Dorado County
Cameron Park Dr	0.4	107.3	Turn left onto Country Club Dr		El Dorado County
Country Club Dr	3.6	110.9	Turn right onto Bass Lake Rd		El Dorado County
Bass Lake Rd	0.2	111.1	Turn left onto Old Bass Lake Rd		El Dorado County
Old Bass Lake Rd	0.8	111.9	Continue onto Tong Rd		El Dorado County
Tong Rd	0.5	112.4	Turn right to stay on Tong Rd		El Dorado County
Tong Rd	0.3	112.7	Turn right onto Silva Valley Pkwy		El Dorado County
Silva Valley Pkwy	3.8	116.5	Turn left onto Green Valley Rd		El Dorado County
Green Valley Rd	3.1	119.6	Turn right onto E Natoma St		El Dorado County/Folsom
E Natoma St	1.1	120.7	Turn right onto bike path at Folsom Lake Crossing		Folsom
Bike path	1.7	122.4	Sharp right onto Jedediah Smith Trail		Folsom
Jedediah Smith Memorial Trail	30.9	153.3	Turn Right onto Jibboom St		Folsom
Jibboom St	0.2	153.5	Turn Right onto Sacramento River Bike Trail		
Sacramento River Bike Trail	1.1	154.6	Continue onto I St.		Sacramento
I St.	0.1	154.7	Turn Right onto 2nd St.		Sacramento
2nd St.	0.3	155.0	Turn Right onto Capitol Mall/Tower Bridge Gateway		Sacramento
Tower Bridge Gateway	0.7	155.7	Turn Right onto Grand St		West Sacramento
Grand St	0.1	155.8	Slight Left continue straight onto W Capitol Ave.		West Sacramento
W Capitol Ave	3.0	158.8	Turn Right onto Bike Path @ Tule Jake Rd.		West Sacramento
Bike Path	3.9	162.7	at bike path end, turn left then right onto Co Rd 32A		Caltrans D3
Co Rd 32A	2.1	164.8	As 32A turns right, turn left onto bike path just before railroad tracks.		Yolo County
bike path along I 80	2.9	167.7	Turn right onto Olive Dr.		Davis
Olive Dr.	0.1	167.8	Turn Right onto bike path		Davis/UC Davis
bike path	1.1	168.9	turn left onto Old Davis Rd.		UC Davis
Old Davis Rd.	0.6	169.5	Turn right on bike path toward Arboretum Dr.		UC Davis
bike path	0.1	169.6	Turn left on Arboretum Dr.		UC Davis
Arboretum Dr.	0.4	170.0	Turn left onto bike path		UC Davis/Solano Cty
bike path	0.5	170.5	At end of bike path jog left/right onto Old Davis Rd.		Solano County

Old Davis Rd.	2.1	172.6	turn right onto Tremont Rd.		Solano County
Old Davis Rd.	0.5	173.1	turn left onto Runge Rd.		Solano County
Tremont Rd.	2.0	175.1	turn right onto Vaughn Rd.		Solano County
Runge Rd.	3	178.1	Turn left onto N 1st St		Solano County
Vaughn Rd.	0.8	178.9	Slight right onto N Adams St		Solano County
N 1st St	0.8	179.7	Continue onto Porter St		Solano County
N Adams St	1.4	181.1	Slight left onto Pitt School Rd		Solano County
Porter St	4.8	185.9	Turn right onto Hawkins Rd		Solano County
Pitt School Rd	5	190.9	Turn left onto Leisure Town Rd		Solano County
Hawkins Rd	0.1	191.0	Turn right onto Ulatis Dr		Solano County
Leisure Town Rd	1	192.0	Turn left onto Nut Tree Rd		Solano County
Ulatis Dr	0.8	192.8	Turn right onto Marshall Rd		Solano County
Nut Tree Rd	2.4	195.2	Turn right toward Butcher Rd		Solano County
Marshall Rd	0.2	195.4	Turn left onto Butcher Rd		Solano County
Butcher Rd	1.6	197.0	Turn left onto Peña Adobe Rd		Solano County
Butcher Rd	0.2	197.2	Turn right onto Rivera Rd		Solano County
Peña Adobe Rd	0.2	197.4	Continue straight onto Cherry Glen Rd		Solano County
Rivera Rd	1.2	198.6	Turn right onto Lyon Rd		Solano County
Cherry Glen Rd	2.3	200.9	Turn right onto Hilborn Rd		Solano County
Lyon Rd	2.3	203.2	Turn right onto Waterman Blvd		Solano County
Hilborn Rd	1.4	204.6	Continue onto Mankas Corner Rd		Solano County
Waterman Blvd	0.9	205.5	Turn left onto Abernathy Rd		Solano County
Mankas Corner Rd	2	207.5	Turn right onto Suisun Pkwy		Solano County
Abernathy Rd	1.5	209.0	Continue onto Business Center Dr		Solano County
Suisun Pkwy	1	210.0	Continue onto Mangels Blvd		Solano County
Business Center Dr	1	211.0	Turn left onto Green Valley Rd		Solano County
Mangels Blvd	0.7	211.7	Continue onto Lopes Rd		Solano County
Green Valley Rd	1.3	213.0	Turn right onto Red Top Rd		Solano County
Lopes Rd	0.9	213.9	Turn left onto McGary Rd		Solano County
Red Top Rd	4	217.9	Bear right on Solano Bikeway		Solano County
McGary Rd	2.1	220.0	Bikeway ends at Adm. Callaghan Ln. Use crosswalk to cross Columbus Pkwy. and turn left on Columbus Pkwy.		Solano County & Vallejo
Solano Bikeway	3.6	223.6	Turn right on Georgia St.		Vallejo
Columbus Pkwy.	3.5	227.1	Turn left onto Mare Island Way		Vallejo
Georgia St.	0.1	227.2	take ferry to San Francisco		n/a
Mare Island Way	0.0	227.2	From ferry terminal turn right on Embarcadero		n/a
Ferry	1.0	228.2	left on North Point St.		San Francisco

Embarcadero	1.0	229.2	right on Van Ness Ave.		San Francisco
North Point St.	0.3	229.5	left onto San Francisco Bicycle Route 2		San Francisco
Van Ness Ave.	2.9	232.4	Sharp left onto Long Ave		San Francisco
San Francisco Bicycle Route 2	0.2	232.6	Turn right onto Battery E Trail		San Francisco
Long Ave	0.4	233.0	route ends at gift shop parking lot at southern end of Golden Gate Bridge		San Francisco
Battery E Trail					
			https://ridewithgps.com/routes/29339925		

El Dorado/Caltrans D3
El Dorado/Caltrans D3
El Dorado/Caltrans D3
El Dorado/Caltrans D3
El Dorado/Caltrans D3
El Dorado/Caltrans D3
El Dorado/Caltrans D3
El Dorado/Caltrans D3
El Dorado/Caltrans D3
El Dorado/Caltrans D3
El Dorado/Caltrans D3
El Dorado/Caltrans D3
El Dorado/Caltrans D3
El Dorado/Caltrans D3
El Dorado/Caltrans D3
El Dorado/Caltrans D3
Sacramento County/D3
Sacramento County/D3
Sacramento County/D3
Sacramento County/D3
Sacramento County/D3
Sacramento County/D3
Sacramento County/D3
Sacramento County/D3
Sacramento County/D3
Sacramento County/D3
Sacramento County/D3
Sacramento County/D3
Sacramento County/D3
Yolo County/D3
Yolo County/D3
Yolo County/D3
Yolo County/D4
Yolo County/D5
Yolo County/D6
Yolo County/D7
Yolo County/D8

USBR 50 California: 233.0 miles	Miles	Total miles	Turn location and road name/designation	General Direction of Travel	Jurisdiction
Facility name					
Begin Route USBR 50, on US 50 at CA/NV State Line					Caltrans D3
US 50/Lake Tahoe Blvd	5	5.0	Turn left onto Emerald Bay Rd/US 50		Caltrans D3
Emerald Bay Rd/US 50	5.2	10.2	Turn left onto S Upper Truckee Rd		Caltrans D3
S Upper Truckee Rd	5.9	16.1	Turn left onto CA-89		El Dorado County
CA-89	5.9	22.0	Turn right onto CA-88		Caltrans D3
CA-88	26.1	48.1	Turn right onto Mormon Emigrant Trail		Caltrans D3
Mormon Emigrant Trail	0.3	48.4	Keep right to stay on Mormon Emigrant Trail		El Dorado County
Mormon Emigrant Trail	24.3	72.7	Turn right onto Sly Park Rd		El Dorado County
Sly Park Rd	2.3	75.0	Turn left onto Gold Ridge Trail		El Dorado County
Gold Ridge Trail	0	75.0	Turn right onto Opal Trail		El Dorado County
Opal Trail	0.6	75.6	Turn left onto Onyx Trail		El Dorado County
Onyx Trail	0.4	76.0	Turn right onto Gold Ridge Trail		El Dorado County
Gold Ridge Trail	1.1	77.1	Turn left onto Sly Park Rd		El Dorado County
Sly Park Rd	0.3	77.4	Turn left onto Ridgeway Dr		El Dorado County
Ridgeway Dr	2.8	80.2	Turn left onto Pony Express Trail		El Dorado County
Pony Express Trail	3	83.2	Turn right onto Carson Rd		El Dorado County
Carson Rd	2.5	85.7	Continue onto Sierra Blanca Rd		El Dorado County
Sierra Blanca Rd	0	85.7	Turn right onto Ponderado Rd		El Dorado County
Ponderado Rd	0.2	85.9	Turn left onto Camino Heights Dr		El Dorado County
Camino Heights Dr	0	85.9	Turn left onto Vista Tierra Dr		El Dorado County
Vista Tierra Dr	0.1	86.0	Turn right onto Camino Hills Dr		El Dorado County
Camino Hills Dr	0.4	86.4	Turn right onto Halcon Rd		El Dorado County
Halcon Rd	0.1	86.5	Turn right onto El Dorado Trail		El Dorado County
El Dorado Trail	2.5	89.0	Keep left to stay on El Dorado Trail		El Dorado County
El Dorado Trail	1.2	90.2	Turn left onto Jacquier Rd		El Dorado County
Jacquier Rd	0.1	90.3	Slight right onto El Dorado Trail		El Dorado County
El Dorado Trail	1.3	91.6	Slight right to stay on El Dorado Trail		El Dorado County
El Dorado Trail	1.2	92.8	Turn left onto Bedford Ave		El Dorado County
Bedford Ave	0	92.8	Turn right at Round Table Pizza onto Main St		El Dorado County
Main St	0.8	93.6	Turn left onto Forni Rd		El Dorado County
Forni Rd	0.9	94.5	Turn left onto El Dorado Trail		El Dorado County
El Dorado Trail	2.7	97.2	Turn right onto Missouri Flat Rd		El Dorado County

Missouri Flat Rd	0.3	97.5	Turn left onto Forni Rd		El Dorado County
Forni Rd	2	99.5	Slight right onto Pleasant Valley Rd		El Dorado County
Pleasant Valley Rd	1.4	100.9	Turn left onto Mother Lode Dr		El Dorado County
Mother Lode Dr	4	104.9	Turn left onto S Shingle Rd		El Dorado County
S Shingle Rd	0	104.9	Turn right onto Durock Rd		El Dorado County
Durock Rd	2	106.9	Continue onto Cameron Park Dr		El Dorado County
Cameron Park Dr	0.4	107.3	Turn left onto Country Club Dr		El Dorado County
Country Club Dr	3.6	110.9	Turn right onto Bass Lake Rd		El Dorado County
Bass Lake Rd	0.2	111.1	Turn left onto Old Bass Lake Rd		El Dorado County
Old Bass Lake Rd	0.8	111.9	Continue onto Tong Rd		El Dorado County
Tong Rd	0.5	112.4	Turn right to stay on Tong Rd		El Dorado County
Tong Rd	0.3	112.7	Turn right onto Silva Valley Pkwy		El Dorado County
Silva Valley Pkwy	3.8	116.5	Turn left onto Green Valley Rd		El Dorado County
Green Valley Rd	3.1	119.6	Turn right onto E Natoma St		El Dorado County/Folsom
E Natoma St	1.1	120.7	Turn right onto bike path at Folsom Lake Crossing		Folsom
Bike path	1.7	122.4	Sharp right onto Jedediah Smith Trail		Folsom
Jedediah Smith Memorial Trail	30.9	153.3	Turn Right onto Jibboom St		Folsom
Jibboom St	0.2	153.5	Turn Right onto Sacramento River Bike Trail		
Sacramento River Bike Trail	1.1	154.6	Continue onto I St.		Sacramento
I St.	0.1	154.7	Turn Right onto 2nd St.		Sacramento
2nd St.	0.3	155.0	Turn Right onto Capitol Mall/Tower Bridge Gateway		Sacramento
Tower Bridge Gateway	0.7	155.7	Turn Right onto Grand St		West Sacramento
Grand St	0.1	155.8	Slight Left continue straight onto W Capitol Ave.		West Sacramento
W Capitol Ave	3.0	158.8	Turn Right onto Bike Path @ Tule Jake Rd.		West Sacramento
Bike Path	3.9	162.7	at bike path end, turn left then right onto Co Rd 32A		Caltrans D3
Co Rd 32A	2.1	164.8	As 32A turns right, turn left onto bike path just before railroad tracks.		Yolo County
bike path along I 80	2.9	167.7	Turn right onto Olive Dr.		Davis
Olive Dr.	0.1	167.8	Turn Right onto bike path		Davis/UC Davis
bike path	1.1	168.9	turn left onto Old Davis Rd.		UC Davis
Old Davis Rd.	0.6	169.5	Turn right on bike path toward Arboretum Dr.		UC Davis
bike path	0.1	169.6	Turn left on Arboretum Dr.		UC Davis
Arboretum Dr.	0.4	170.0	Turn left onto bike path		UC Davis/Solano Cty
bike path	0.5	170.5	At end of bike path jog left/right onto Old Davis Rd.		Solano County

Old Davis Rd.	2.1	172.6	turn right onto Tremont Rd.		Solano County
Old Davis Rd.	0.5	173.1	turn left onto Runge Rd.		Solano County
Tremont Rd.	2.0	175.1	turn right onto Vaughn Rd.		Solano County
Runge Rd.	3	178.1	Turn left onto N 1st St		Solano County
Vaughn Rd.	0.8	178.9	Slight right onto N Adams St		Solano County
N 1st St	0.8	179.7	Continue onto Porter St		Solano County
N Adams St	1.4	181.1	Slight left onto Pitt School Rd		Solano County
Porter St	4.8	185.9	Turn right onto Hawkins Rd		Solano County
Pitt School Rd	5	190.9	Turn left onto Leisure Town Rd		Solano County
Hawkins Rd	0.1	191.0	Turn right onto Ulatis Dr		Solano County
Leisure Town Rd	1	192.0	Turn left onto Nut Tree Rd		Solano County
Ulatis Dr	0.8	192.8	Turn right onto Marshall Rd		Solano County
Nut Tree Rd	2.4	195.2	Turn right toward Butcher Rd		Solano County
Marshall Rd	0.2	195.4	Turn left onto Butcher Rd		Solano County
Butcher Rd	1.6	197.0	Turn left onto Peña Adobe Rd		Solano County
Butcher Rd	0.2	197.2	Turn right onto Rivera Rd		Solano County
Peña Adobe Rd	0.2	197.4	Continue straight onto Cherry Glen Rd		Solano County
Rivera Rd	1.2	198.6	Turn right onto Lyon Rd		Solano County
Cherry Glen Rd	2.3	200.9	Turn right onto Hilborn Rd		Solano County
Lyon Rd	2.3	203.2	Turn right onto Waterman Blvd		Solano County
Hilborn Rd	1.4	204.6	Continue onto Mankas Corner Rd		Solano County
Waterman Blvd	0.9	205.5	Turn left onto Abernathy Rd		Solano County
Mankas Corner Rd	2	207.5	Turn right onto Suisun Pkwy		Solano County
Abernathy Rd	1.5	209.0	Continue onto Business Center Dr		Solano County
Suisun Pkwy	1	210.0	Continue onto Mangels Blvd		Solano County
Business Center Dr	1	211.0	Turn left onto Green Valley Rd		Solano County
Mangels Blvd	0.7	211.7	Continue onto Lopes Rd		Solano County
Green Valley Rd	1.3	213.0	Turn right onto Red Top Rd		Solano County
Lopes Rd	0.9	213.9	Turn left onto McGary Rd		Solano County
Red Top Rd	4	217.9	Bear right on Solano Bikeway		Solano County
McGary Rd	2.1	220.0	Bikeway ends at Adm. Callaghan Ln. Use crosswalk to cross Columbus Pkwy. and turn left on Columbus Pkwy.		Solano County & Vallejo
Solano Bikeway	3.6	223.6	Turn right on Georgia St.		Vallejo
Columbus Pkwy.	3.5	227.1	Turn left onto Mare Island Way		Vallejo
Georgia St.	0.1	227.2	take ferry to San Francisco		n/a
Mare Island Way	0.0	227.2	From ferry terminal turn right on Embarcadero		n/a
Ferry	1.0	228.2	left on North Point St.		San Francisco

Embarcadero	1.0	229.2	right on Van Ness Ave.		San Francisco
North Point St.	0.3	229.5	left onto San Francisco Bicycle Route 2		San Francisco
Van Ness Ave.	2.9	232.4	Sharp left onto Long Ave		San Francisco
San Francisco Bicycle Route 2	0.2	232.6	Turn right onto Battery E Trail		San Francisco
Long Ave	0.4	233.0	route ends at gift shop parking lot at southern end of Golden Gate Bridge		San Francisco
Battery E Trail					
			https://ridewithgps.com/routes/29339925		

County/Caltrans District	Notes: https://ridewithgps.com/routes/29339925
El Dorado/Caltrans D3	
El Dorado/Caltrans D3	
El Dorado/Caltrans D3	
El Dorado/Caltrans D3	
El Dorado/Caltrans D3	
El Dorado/Caltrans D3	
El Dorado/Caltrans D3	
El Dorado/Caltrans D3	
El Dorado/Caltrans D3	
El Dorado/Caltrans D3	
El Dorado/Caltrans D3	
El Dorado/Caltrans D3	
El Dorado/Caltrans D3	
El Dorado/Caltrans D3	
El Dorado/Caltrans D3	
El Dorado/Caltrans D3	
El Dorado/Caltrans D3	
El Dorado/Caltrans D3	
El Dorado/Caltrans D3	
El Dorado/Caltrans D3	
El Dorado/Caltrans D3	
El Dorado/Caltrans D3	
El Dorado/Caltrans D3	
El Dorado/Caltrans D3	
El Dorado/Caltrans D3	
El Dorado/Caltrans D3	
El Dorado/Caltrans D3	
El Dorado/Caltrans D3	
El Dorado/Caltrans D3	
El Dorado/Caltrans D3	
El Dorado/Caltrans D3	
El Dorado/Caltrans D3	
El Dorado/Caltrans D3	
El Dorado/Caltrans D3	

El Dorado/Caltrans D3	
El Dorado/Caltrans D3	
El Dorado/Caltrans D3	
El Dorado/Caltrans D3	
El Dorado/Caltrans D3	
El Dorado/Caltrans D3	
El Dorado/Caltrans D3	
El Dorado/Caltrans D3	
El Dorado/Caltrans D3	
El Dorado/Caltrans D3	
El Dorado/Caltrans D3	
El Dorado/Caltrans D3	
El Dorado/Caltrans D3	
El Dorado/Caltrans D3	
El Dorado/Caltrans D3	
El Dorado/Caltrans D3	
Sacramento County/D3	
Sacramento County/D3	
Sacramento County/D3	
Sacramento County/D3	
Sacramento County/D3	
Sacramento County/D3	
Sacramento County/D3	
Sacramento County/D3	
Sacramento County/D3	
Sacramento County/D3	
Sacramento County/D3	
Sacramento County/D3	
Yolo County/D3	
Yolo County/D3	
Yolo County/D3	
Yolo County/D4	
Yolo County/D5	
Yolo County/D6	
Yolo County/D7	
Yolo County/D8	

San Francisco/D4	
San Francisco/D4	
San Francisco/D4	
San Francisco/D4	
San Francisco/D4	

DEPARTMENT OF TRANSPORTATION**DISTRICT 3**

703 B STREET
MARYSVILLE, CA 95901
PHONE (530) 741-4233
FAX (530) 741-4245
TTY 711
www.dot.ca.gov/dist3



*Making Conservation
a California Way of Life.*

September 20, 2018

Mr Rudy Malfabon, P.E.
Director
Nevada Department of Transportation
1263 S. Stewart Street
Carson City, NV 89712

RE: Letter of Concurrence

Dear Mr. Malfabon:

The California Department of Transportation (Caltrans – District 3) is in receipt of your letter requesting concurrence with United States Bicycle Route System (USBRS) 50 proposal to connect the State of Nevada with the State of California via the existing US 50, at Stateline, NV entering South Lake Tahoe, CA.

Caltrans policy supports the implementation of USBRS 50 in California. USBRS 50 is the “pilot” route for the State of California. The proposed connection point identified above will connect the portion of USBRS the runs through the state of Nevada to the beginning of the portion through California that will connect the rest of USBRS 50 to the Pacific Ocean.

Please do not hesitate to contact Dianira Soto, Complete Streets, Bike and Pedestrian Coordinator, regarding this letter or for assistance in coordinating our efforts at (530) 740-4905 or via email at dianira.soto@dot.ca.gov.

Sincerely,

A handwritten signature in blue ink that reads "Paulene Dixon".

for GARY CATHEY
Acting Deputy District Director
Planning, Local Assistance, and Sustainability

Mr. Rudy Malfabon, P.E.
September 20, 2018
Page 2

- c: Sondra Rosenberg, Assistant Director, Planning, Nevada Department of Transportation (NDOT)
- Mark Costa, Chief, Multi-Modal Program Development, NDOT
- Bill Story, Assistant Chief, Multi-Modal Program Development, NDOT
- Jaime Borin, Bicycle and Pedestrian Coordinator, NDOT
- Kerry Irons, U.S. Bicycle Route System Coordinator, Adventure Cycling Association



COMMONWEALTH OF KENTUCKY
TRANSPORTATION CABINET
transportation.ky.gov

Andy Beshear
GOVERNOR

Jim Gray
SECRETARY

MEMORANDUM

TO: Jim Gray *JG*
Secretary

THROUGH: Andy Barber, P.E. *AB*
State Highway Engineer

THROUGH: John W. Moore, P.E. *JW*
Assistant State Highway Engineer
for Project Development

FROM: Mikael Pelfrey, P.E. *MP*
Assistant Director
Division of Planning

DATE: February 11, 2020

SUBJECT: Request for AASHTO approval of the realignment of United States Bicycle Route 21

Attached for the Secretary's signature as the Chief Executive Officer of the Kentucky Transportation Cabinet is a letter submitting Kentucky's application for establishment of the United States Bicycle Route (USBR) 21 to be transmitted to the AASHTO U.S. Bicycle Route Numbering Special Committee.

If you have any questions concerning this matter, please contact Daniel Walker at 502-782-5060 or email at: daniels.walker@ky.gov.

DW/BC

Attachments:

- AASHTO application for realignment of a U.S. Bicycle Route
- Attachment A (map of USBR 21 realignment area)
- Attachment B (USBR 21 route log)
- Letter of approval from Tennessee Department of Transportation
- Letter of approval from United States Department of the Interior (NPS)

RECEIVED

FEB 20 2020

Division of Planning

AMERICAN ASSOCIATION OF
STATE HIGHWAY AND
TRANSPORTATION OFFICIALS



APPLICATION FOR DESIGNATION OF A
U.S. BICYCLE ROUTE (MAY 26, 2020)

Member State Submitting Application: Kentucky

USBR No. 21

Date: 02/11/2020

This is an application for (please check):

- Establishment of a new U.S. Bicycle Route or segment
- Realignment of an existing U.S. Bicycle Route
- Deletion of a U.S. Bicycle Route or segment

Route Connects TN State Route 32 and US 25E at Middlesboro (USBR 21)

(e.g., State Border, International Border, Existing US Bicycle Route, etc.)

The following state or states are involved: Kentucky, Tennessee

Map and Route Log

Attachment A: Map (PDF the map in color and attach to this form)

Attachment B: Route Log

Use the following form (or similarly formatted spreadsheet file labeled "Attachment B" and submitted with your application) for turn-by-turn details of the U.S. Bicycle Route you are proposing for designation.

See attached Route Log "Attachment B".

By signing below, the applicant attests to the following statements:

The state affirms that this application complies with the current *Purpose and Policy in Establishment and Extending United States Bicycle Routes*.

The State agrees and pledges its good faith that it will not erect, remove, or significantly alter any U.S. Bicycle Route, including markers and/or maps, without the authorization, consent, or approval of the *Standing Committee on Highways of the American Association of State Highway and Transportation Officials*, notwithstanding the fact that the changes proposed are entirely within this State.

The state affirms concurrence from all regional and local agencies that have ownership or operational authority over any part of the proposed routing of the U.S. Bicycle Route within this state.

Kentucky
Member State

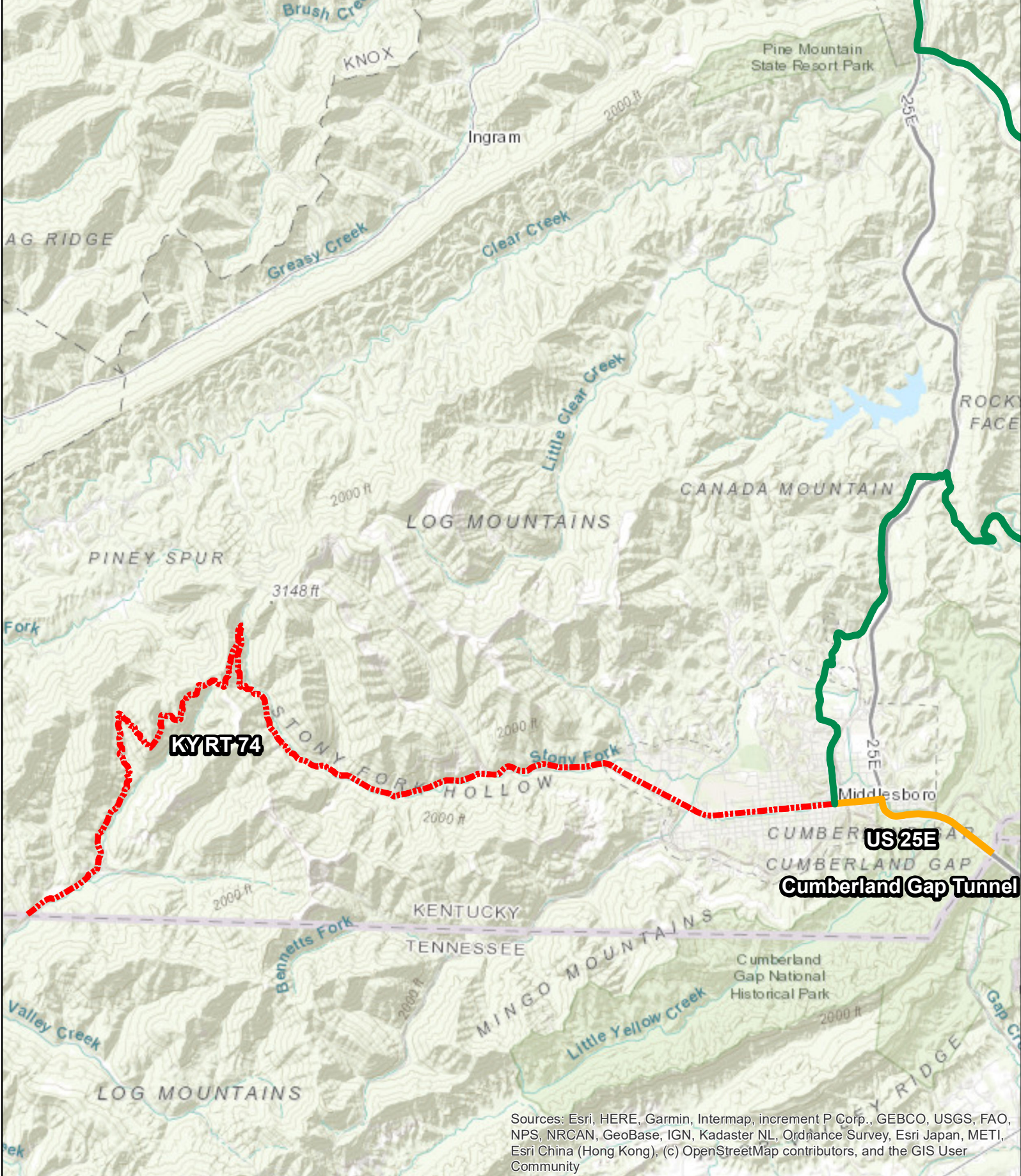

Signature of State DOT Chief Executive
Officer or other authorized official

2/19/20
Date

(A letter from your Member State Chief Executive Officer with a signature is sufficient for the completion of this application, if the agency chooses not to include the signature on this form.)

Member State contact person:

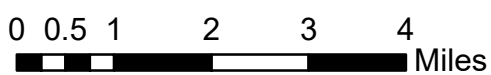
Name:	Daniel Walker
Title:	Statewide Bicycle and Pedestrian Coordinator
Agency:	Kentucky Transportation Cabinet, Division of Planning
Address:	200 Mero Street, 5 th Floor West
City / State / ZIP:	Frankfort, KY 40622
Telephone:	502-782-5060
FAX:	
E-Mail:	daniels.walker@ky.gov



Sources: Esri, HERE, Garmin, Intermap, increment P Corp., GEBCO, USGS, FAO, NPS, NRCAN, GeoBase, IGN, Kadaster NL, Ordnance Survey, Esri Japan, METI, Esri China (Hong Kong), (c) OpenStreetMap contributors, and the GIS User Community

- Legend**
- USBR 21
 - - - - Section to be removed
 - USBR21 Reroute

Attachment A: USBR 21 Map USBR21 Realignment



Map created by: Daniel Walker

Kentucky USBR21 Attachment B: Route Log

Facility name	Miles traveled this facility	Total mileage traveled	Turn location and road name/designation	General Direction of Travel	Jurisdiction
Origin: Ohio State Boundary					
Enter KY from Ohio via US-62 to Maysville, KY	0.5	0.5	Left onto Third Street (continue US-62)	East	KYTC
US-62 Third Street in Maysville	0.3	0.8	Right onto Coughlin Blvd (continue US-62)	Southeast	KYTC
US-62 Coughlin Blvd US-62	0.3	1.1	Left onto KY-11 Fleming Rd	Southeast	KYTC
KY-11 Fleming Rd	2.9	4.0	Right onto KY-1448 E Maple Leaf Rd	West	KYTC
KY-1448 E Maple Leaf Rd	1.3	5.3	Left onto KY-1236 Old City Hill Rd	West	KYTC
KY-1236 Old City Hill Rd/Duke of York St	1.7	7.0	Right onto KY-2515 Old Main St	West	KYTC
KY-2515 Old Main St	0.7	7.7	Left across US62 onto KY-2515 Clarks Run Rd	North	KYTC
KY-2515 Clarks Run Rd	0.5	8.2	Continue to end of state maintenance, begin City of Maysville maintenance (CS-1026)	West	KYTC
CS-1026 Clarks Run Rd	0.9	9.1	Continue to end of City maintenance, begin Mason County maintenance (CR-1302)	West	Maysville
CR-1302 Clarks Run Rd	4.0	13.1	Left onto CR-1340 Brandywine Rd	West	Mason County
CR-1340 Brandywine Rd	3.8	16.9	Left onto KY-596	Southwest	Mason County
KY-596	1.4	18.3	Right onto CR-1230 Lowell Rd	South	KYTC
CR-1230 Lowell Rd	0.7	19.0	Left to stay on CR-1230 Lowell Rd	South	Mason County
CR-1230 Lowell Rd	2.7	21.7	Continue on CS-2006 Lowell Rd into Sardis	South	Mason County
CS-2006 Lowell Rd	0.1	21.8	Right onto CS-2005 Johnson Lane	West	Sardis
CS-2005 Johnson Ln	0.08	21.9	Left onto US-62 Bucktown Rd	West	Sardis
US-62 Bucktown Rd	1.4	23.3	Right onto KY-1029 Myers Rd	East	KYTC
KY-1029 Myers Rd	1.7	25.0	Continue on KY-1029 Myers Rd to Robertson County where name changes to Blue Lick Rd	South	KYTC
KY-1029 Blue Lick Rd	4.8	29.8	Left onto KY-165 Blue Lick Pike	Southwest	KYTC
KY-165 Blue Lick Pike	1.3	31.1	Right onto US-68	Southeast	KYTC
US-68	1.3	32.4	Continue onto US-68 in Nicholas County	South	KYTC
US-68	0.1	32.5	Right onto CR-1044 Old US 68	Southwest	KYTC
CR-1044 Old US 68	0.4	32.9	Continue over bridge onto CR-1021 Old Maysville Rd	Southwest	Nicholas County
CR-1021 Old Maysville Rd	0.08	33.0	Right onto KY-1244	West	Nicholas County
KY-1244	0.5	33.5	Left onto CR-1018 Bald Hill Rd	Southwest	KYTC
CR-1018 Bald Hill Rd	4.5	38.0	Slight left onto Barterville Rd (KY-1244)	Southwest	Nicholas County
KY-1244 Barterville Rd	0.04	38.0	Right onto CR-1310 Saltwell Rd	South	KYTC
CR-1310 Saltwell Rd	0.9	38.9	Slight left onto CR-1322 Buffalo Trace Rd	Southwest	Nicholas County
CR-1322 Buffalo Trace Rd	1.9	40.8	Left onto CR-1312 Saltwell Headquarters Rd	West	Nicholas County
CR-1312 Saltwell Headquarters Rd	0.5	41.3	Right onto KY-32 E Headquarters Rd	South	Nicholas County
KY-32 E Headquarters Rd	0.01	41.3	Immediate left onto CR-1321 Author Rd	West	KYTC

Kentucky USBR21 Attachment B: Route Log

CR-1321 Author Rd	2.2	43.5	Right onto KY-648 Walnut Grove Rd	Southwest	Nicholas County
KY-648 Walnut Grove Rd	1.3	44.8	Continue 1.015 miles in Nicholas County then 0.309 miles in Bourbon County then Left onto KY-1879 Millersburg Cyntiana Rd	West	KYTC
KY-1879 Millersburg Cyntiana Rd	1.7	46.5	Right onto US-68 Main St	Southeast	KYTC
US-68 Main St	1.0	47.5	Left onto CR-1007 Shipville Rd	South	KYTC
CR-1007 Shipville Rd	0.04	47.6	Right onto CR-1005 Old Millersburg Rd	East	Bourbon County
CR-1005 Old Millersburg Rd	0.4	48.0	Left onto CR-1004 Blacks Crossroad Rd	South	Bourbon County
CR-1004 Blacks Crossroad Rd	3.0	51.0	Left onto CR-1001 Jackstown Rd	Southeast	Bourbon County
CR-1001 Jackstown Rd	2.5	53.5	Right onto CR-1009 Stringtown Rd	East	Bourbon County
CR-1009 Stringtown Rd	2.5	56.0	Right onto KY-537 Cane Ridge Rd	South	Bourbon County
KY-537 Cane Ridge Rd	0.2	56.2	Left onto KY-3364 College Rd	West	KYTC
KY-3364 College Rd	4.6	60.8	Continue straight onto KY 57 Thatchers Mill Rd	South	KYTC
KY-57 Thatchers Mill Rd	3.4	64.2	Left onto CR-1118 Pretty Run Rd	Southwest	KYTC
CR-1118 Pretty Run Rd	0.8	65.0	Right onto CR-1119 Pretty Run Spur Rd	Southeast	Bourbon County
CR-1119 Pretty Run Spur Rd	0.1	65.1	Continue onto CR-1028 Pretty Run Rd	South	Bourbon County
CR-1028 Pretty Run Rd	1.7	66.8	Slight left onto CR-1027 Gay Evans Rd	South	Clark County
CR-1027 Gay Evans Rd	2.4	69.2	Right onto KY-1961 Wades Mill Rd	South	Clark County
KY-1961 Wades Mill Rd	0.8	70.0	Right onto US-60 Mt Sterling Rd	South	KYTC
US-60 Mt Sterling Rd	2.8	72.8	Continue on US-60 onto Sterling St	Southwest	KYTC
US-60 Sterling St	0.3	73.1	Left onto US-60 N Main St	Southwest	KYTC
US-60 N and S Main St	0.7	73.8	Right onto US-60 W Lexington Av	South	KYTC
US-60 W Lexington Av	0.1	73.9	Left onto KY-627 S Maple St	West	KYTC
KY-627 S Maple St	0.1	74.0	Right onto KY-627 Boone Ave	South	KYTC
KY-627 Boone Av	1.3	75.3	Continue on KY-627, name changes to Boonesboro Rd	Southwest	KYTC
KY-627 Boonesboro Rd	6.4	81.7	Continue on KY-627 from Clark County into Madison County	Southwest	KYTC
KY-627 Boonesborough Rd	0.4	82.1	Left onto KY-388 Boonesboro Rd	South	KYTC
KY-388 Boonesboro Rd/Red House Rd	6.7	88.8	Left onto CR-1056 Peacock Rd	South	KYTC
CR-1056 Peacock Rd	1.2	90.0	Right onto CR-1061 Hackett Pike	Southeast	Madison County
CR-1061 Hackett Pike	3.1	93.1	Right onto KY-1986 Union City Rd	South	Madison County
KY-1986 Union City Rd	2.1	95.2	Left onto KY-388 Red House Rd	Southwest	KYTC
KY-388 Red House Rd/N 2nd St	2.0	97.2	Right on US-25 Business W Main St	Southwest	KYTC
US 25 Business W Main St	0.1	97.3	Left on KY-52 Lancaster Av	West	KYTC
KY-52 Lancaster Av	0.6	97.9	Right on CS-1269 Barnes Mill Rd	Southwest	KYTC
CS-1269 Barnes Mill Rd	0.8	98.7	Slight left onto CS-1266 N Porter Dr	Southwest	Richmond
CS-1266 N Porter Dr	0.2	98.9	Right onto KY-876 Eastern Bypass	South	Richmond
KY-876 Right onto Eastern Bypass	0.6	99.5	Left onto CS-1322 Hampton Way	West	KYTC
CS-1322 Hampton Way	1.5	101.0	Continue onto CR-1323 Congleton Ln	South	Richmond

Kentucky USBR21 Attachment B: Route Log

CS-1323 Congleton Ln	0.02	101.0	Continue onto CR-1640 Congleton Ln	South	Richmond
CR-1640 Congleton Ln	0.6	101.6	Left onto CR-1203 Old Town Branch Rd	South	Madison County
CR-1203 Old Town Branch Rd	0.3	101.9	Right onto KY-52 Lancaster Rd	East	Madison County
KY-52 Lancaster Rd	1.6	103.5	Left onto KY-2881 Caleast Rd	South	KYTC
KY-2881 Caleast Rd	4.4	107.9	Continue 3.045 mile on Caleast Rd and 1.316 mile on Menelaus Rd straight onto KY-1983 White Station Rd	South	KYTC
KY-1983 White Station Rd	1.8	109.7	Right onto US-25 Richmond Rd	East	KYTC
US-25 Richmond Rd	0.1	109.8	Left onto CR-1155 Herndon Ln	South	KYTC
CR-1155 Herndon Ln	1.2	111.0	Left onto KY-3376 Old US 25 N	East	Madison County
KY-3376 Old US 25 N	0.03	111.0	Right onto Smith Ln (Madison CountyCR-1187)	North	KYTC
CR-1187 Smith Ln	1.5	112.5	Right onto KY-1016	East	Madison County
KY-1016	0.07	112.6	Left onto CR-1147 Blue Lick Rd	Southwest	KYTC
CR-1147 Blue Lick Rd	2.1	114.7	Left onto CS-2037 Blue Lick Rd	South	Madison County
CS-2037 Blue Lick Rd	0.9	115.6	Continue on KY-1617 Blue Lick Rd	South	Berea
KY-1617 Blue Lick Rd	0.9	116.5	Sharp right on CS-2000 Short Line Pike	South	KYTC
CS-2000 Short Line Pike	0.9	117.4	Left onto John B Stephenson Memorial Trail	Northwest	Berea
John B Stephenson Memorial Trail	1.0	118.4	Right onto CS-2022 Harrison Rd	West	Berea
CS-2022 Harrison Rd	0.3	118.7	Slight left onto CS-2018 Center St	West	Berea
CS-2018 Center St	0.4	119.1	Left onto US-25 Center St	Southwest	Berea
US-25 Center St	0.08	119.2	Continue on US-25 Estill St	Southwest	KYTC
US-25 Estill St	0.08	119.2	Continue on US-25 Chestnut St	Southwest	KYTC
US-25 Chestnut St	0.5	119.7	Left onto CS-2084 Boone St	Southwest	KYTC
CS-2084 Boone St	0.4	120.1	Slight left onto CR-1221 Slate Lick Rd	South	Berea
CR-1221 Slate Lick Rd	1.4	121.5	US-25 Left onto Mt Vernon Rd	Southwest	Madison County
US-25 Mt Vernon Rd	1.5	123.0	Continue on US25 from Madison County onto N Wilderness Rd in Rockcastle County	South	KYTC
US-25 N Wilderness Rd	0.8	123.8	Left onto CR-1073 McCollum Rd	South	KYTC
CR-1073 McCollum Rd	0.4	124.2	Continue across RR track onto CR-1060 Boone Gap Rd	Southeast	Rockcastle County
CR-1060 Boone Gap Rd	0.5	124.7	Continue straight onto CR-1059 Fairview Loop	South	Rockcastle County
CR-1059 Fairview Loop Rd	0.5	125.2	Left onto CR-1056 Old State Rd	South	Rockcastle County
CR-1056 Old State Rd	4.6	129.8	Right onto KY-1617 Scaffold Cane Rd	Southeast	Rockcastle County
KY-1617 Scaffold Cane Rd	0.02	129.9	Left onto KY-1786 Wildie Rd	South	KYTC
KY-1786 Wildie Rd	1.6	131.5	Right onto CR-1086 Maret Cemetery Rd	Southeast	KYTC
CR-1086 Maret Cemetery Rd	3.0	134.5	Right onto CR-1090 Hummel Rd	South	Rockcastle County
CR-1090 Hummel Rd	1.1	135.6	Begin state maintenance of KY-2793 Hummel Rd	West	Rockcastle County
KY-2793 Hummel Rd	0.5	136.1	Left onto US-25 Richmond St	West	KYTC
US-25 Richmond St	1.5	137.6	Left onto US-25 Richmond St	South	KYTC
US-25 Richmond St	1.1	138.7	Left onto US-25 S Wilderness Rd	South	KYTC
US-25 S Wilderness Rd	2.2	140.9	Left onto KY-1004 Big Cave Rd	East	KYTC

Kentucky USBR21 Attachment B: Route Log

KY-1004 Big Cave Rd	0.1	141.0	Right onto CR-1123 McHargue Branch Rd	North	KYTC
CR-1123 McHargue Branch Rd	1.9	142.9	Slight left turn onto US-25 S Wilderness Rd	Southeast	Rockcastle County
S Wilderness Rd (US-25)	5.2	148.1	Left onto KY-490 S Upper River Rd	Southeast	KYTC
KY-490 S Upper River Rd	7.5	155.6	Continue over bridge on KY-490 from Rockcastle County into Laurel County	East	KYTC
KY-490	7.1	162.7	Left onto CR-1576 Murray Cemetery Rd	South	KYTC
CR-1576 Murray Cemetery Rd	0.8	163.5	Left onto KY-1394	Southeast	Laurel County
KY-1394	1.9	165.4	Left onto KY-30 Highway 30 E	Southeast	KYTC
KY-30 Highway 30 E	2.0	167.4	Right onto CR-1063 Feltner Steer Rd	Northeast	KYTC
CR-1063 Feltner Steer Rd	1.7	169.1	Left onto CR-1064 Twin Branch Rd	Southeast	Laurel County
CR-1064 Twin Branch Rd	0.3	169.4	Right onto KY-638 McWhorter Rd	East	Laurel County
KY-638 McWhorter Rd, N and S McWhorter St	7.6	177.0	Right onto KY-80 E 4th St	South	KYTC
KY-80 E 4th St	0.6	177.6	Left onto US-25 S Main St	West	KYTC
US-25 S Main St	3.1	180.7	Left onto KY-1006 Levi Jackson Mill Rd	Southeast	KYTC
KY-1006 Levi Jackson Mill Rd	0.5	181.2	End of state maintenance. Begin Levi Jackson State Park Maintenance IC-8018A	Southeast	KYTC
IC-8018A Levi Jackson Mill Rd	0.5	181.7	Right onto IC-8018C Jackson Fariston Rd	Southeast	Levi Jackson State Park
IC-8018C Jackson Fariston Rd	0.2	181.9	End of park maintenance. Continue on CR-1223B Jackson Fariston Rd	South	Levi Jackson State Park
CR-1223B Jackson Fariston Rd	0.8	182.7	Right onto KY-2388 Levi Rd	South	Laurel County
KY-2388 Levi Rd	0.2	182.9	Left onto CR-1223A9 Levi Rd	West	KYTC
CR-1223A9 Levi Rd	0.2	183.1	Left onto CR-1224 Fariston Rd	West	Laurel County
CR-1224 Fariston Rd	2.5	185.6	Bear right onto CR-1774 Greta Ln	South	Laurel County
CR-1774 Greta Ln	0.3	185.9	Right onto KY-552 E Highway 552	Southwest	Laurel County
KY-552 E Highway 552	0.9	186.8	Left onto CR-1223C Underpass Rd	Southwest	KYTC
CR-1223C Underpass Rd	0.2	187.0	Left onto CR-1223D Lily School Rd	East	Laurel County
CR-1223D Lily School Rd	0.2	187.2	Continue straight onto CR-1200 Slate Ridge Rd	East	Laurel County
CR-1200 Slate Ridge Rd	3.0	190.2	Right onto CR-1193 Hopkins Cemetery Rd	East	Laurel County
CR-1193 Hopkins Cemetery Rd	2.2	192.4	Slight left onto KY-1223 E Highway 1223	South	Laurel County
KY-1223 E Highway 1223	0.7	193.1	Continue straight. Route changes to KY-830	Southeast	KYTC
KY-830 Highway 830	0.4	193.5	KY-233 Right onto Highway 233	Southeast	KYTC
KY-233 Highway 233	0.7	194.2	Continue from Laurel County into Knox County	South	KYTC
KY-233 Highway 233	4.7	198.9	Turn left onto CR-1370 Arkle Rd	South	KYTC
CR-1370 Arkle Rd	1.6	200.5	As cross railroad, route name changes to CR-1434 Right Emanuel Hollow Rd	Southeast	Knox County
CR-1434 Right Emanuel Hollow Rd	1.9	202.4	Continue onto CR-1375 Emanuel Hollow Rd	Southeast	Knox County
CR-1375 Emanuel Hollow Rd	0.7	203.1	Take right fork onto CR-1305T Bailey Hollow Connector Rd	East	Knox County

Kentucky USBR21 Attachment B: Route Log

CR-1305T Bailey Hollow Connector Rd	0.8	203.9	Continue onto CR-1305F Bailey Hollow Rd	East	Knox County
CR-1305F Bailey Hollow Rd	0.2	204.1	Continue onto CR-1303 Ironwood Rd	East	Knox County
CR-1303 Ironwood Rd	1.2	205.3	Continue onto CR-1300 California Hollow Rd	Southeast	Knox County
CR-1300 California Hollow Rd	1.5	206.8	Right onto KY-1487 Manchester St	South	Knox County
KY-1487 Manchester St	1.0	207.8	Left onto KY-6 N Main St	South	KYTC
KY-6 N and S Main St	0.5	208.3	(includes 1-way circle around courthouse KY-6-1) Left onto KY-11 Daniel Boone Dr	Southeast	KYTC
KY-11 Daniel Boone Dr	0.2	208.5	Right onto KY-2421 Cumberland Ave	East	KYTC
KY-2421 Cumberland Ave	0.9	209.4	Continue straight onto KY-225 Old 25 E	Southeast	KYTC
KY-225 Old 25 E	0.3	209.7	Cross US-25E onto KY-3439 Old US-25E	East	KYTC
KY-3439 Old US-25E	4.6	214.3	Left onto US-25E	Southeast	KYTC
US-25E	2.4	216.7	Left onto KY-3085	Southeast	KYTC
KY-3085	0.4	217.1	Right onto CR-1142 Old Flat Lick School Rd	Southeast	KYTC
CR-1142 Old Flat Lick School Rd	0.8	217.9	Cross KY-385 onto CR-1144K Old 25 E S	Southeast	Knox County
CR-1144K Old 25 E S	0.2	218.1	Continue straight onto CR-1132 Evergreen Rd	South	Knox County
CR-1132 Evergreen Rd	0.7	218.8	Left onto US-25E	South	Knox County
US-25E	0.2	219.0	Left onto CR-1137 Elys Hollow Rd	Southeast	KYTC
CR-1137 Elys Hollow Rd	1.8	220.8	Continue into Bell County, Change to CR-1333J Old Mockingbird Ln	Southeast	Knox County
CR-1333J Old Mockingbird Ln	1.1	221.9	Continue straight onto KY-2014 Highway 2014	Southeast	Bell County
KY-2014 Highway 2014	0.2	222.1	Continue straight onto KY-2015 Highway 2015	Southeast	KYTC
KY-2015 Highway 2015	2.4	224.5	Right onto KY-2015 6th St in Pineville	Southeast	KYTC
KY-2015 6th St	0.05	224.5	Left onto KY-2015 Tennessee Av	South	KYTC
KY-2015 Tennessee Av	0.4	224.9	Straight onto CS-1007 W Tennessee Av	East	KYTC
CS-1007 W Tennessee Av	0.04	224.9	Left onto CS-1036 W Kentucky Av	East	Pineville
CS-1036 W Kentucky Av	0.06	225.0	Right onto CS-1036 W Kentucky Av	East	Pineville
CS-1036 W Kentucky Av	0.6	225.6	Left onto CS-1003 S Pine St	East	Pineville
CS-1003 S Pine St	0.06	225.7	Straight onto CS-1017 N Pine St	North	Pineville
CS-1017 N Pine St	0.1	225.8	Right onto US-25E	North	Pineville
US-25E	1.1	226.9	Left onto US-119	South	KYTC
US-119	5.1	232.0	KY-1344 Right onto Highway 1344	Southeast	KYTC
KY-1344 Highway 1344	0.09	232.1	Right onto Highway 1534	South	KYTC
KY-1534 Highway 1534	4.1	236.2	CR-1146 Slight left onto Old Cross Rd	Southwest	KYTC
CR-1146 Old Cross Rd	1.9	238.1	KY-516 Left onto Highway 516	South	Bell County
KY-516 Highway 516	1.3	239.4	KY-188 Continue straight onto Highway 188	South	KYTC
KY-188 Highway 188	3.6	243.0	Left onto US-25E	West	KYTC
US-25E	0.08	243.0	Right onto KY-3486 Old Pineville Pike	Southwest	KYTC
KY-3486 Old Pineville Pike	3.7	246.7	Continue straight onto KY-41 Highway 441	South	KYTC
KY-441 Highway 441	0.4	247.1	Continue straight onto CS-2130 Hurst Rd	South	KYTC

Kentucky USBR21 Attachment B: Route Log

CS-2130 Hurst Rd	0.3	247.4	Slight right onto KY-2079 N 19th St	Southeast	Middlesboro
KY-2079 N 19th St	1.0	248.4	Left onto KY-74 Cumberland Av	South	KYTC
KY-74 Cumberland Ave	0.6	249.0	Right onto US-25E	East	KYTC
US-25E	1.7	250.7	Tennessee State Boundary (Cumberland Gap Tunnel)	East	KYTC
Terminus: Tennessee State Boundary		Total Mileage: 250.7			

Kentucky USBR21 Attachment B: Route Log

Kentucky USBR21 Attachment B: Route Log

Kentucky USBR21 Attachment B: Route Log



STATE OF TENNESSEE
DEPARTMENT OF TRANSPORTATION
DIVISION OF MULTIMODAL TRANSPORTATION RESOURCES
SUITE 1200, JAMES K. POLK BUILDING
505 DEADERICK STREET
NASHVILLE, TENNESSEE 37243-1402
(615) 741-2781

JOHN C. SCHROER
COMMISSIONER

BILL HASLAM
GOVERNOR

September 30, 2019

Division of Planning, Kentucky Transportation Cabinet
200 Mero Street
Frankfort, KY 40622

Subject: Letter of Acknowledgment & Support-United States Bicycle Route 21 Reroute at KY-TN Border

The Tennessee Department of Transportation (TDOT) is aware of the proposed United States Bicycle Route (USBR) 21 reroute at the border between Tennessee and Kentucky through the Cumberland Gap tunnel. Tennessee has always preferred this route as it aligns best with our intended route through Tennessee. USBR 21 traverses the states of Georgia, Tennessee, Kentucky, and Ohio.

TDOT acknowledges that the Kentucky Transportation Cabinet intends to submit an amendment request to the American Association of State Highway Transportation Officials United States Route Numbering Committee to reroute USBR 21 in Kentucky. The Kentucky Transportation Cabinet will submit the proposed crossing point at the Tennessee-Kentucky State Line through the Cumberland Gap tunnel as approved by the Cumberland Gap Authority. This letter indicates the acknowledgment of TDOT for the proposed crossing point.

Sincerely,

A handwritten signature in black ink, appearing to read "Whitney S.D. Mason".

Whitney S.D. Mason
Bicycle and Pedestrian Coordinator
Whitney.Mason@tn.gov
(615) 253-2740

AMERICAN ASSOCIATION OF
STATE HIGHWAY AND
TRANSPORTATION OFFICIALS



**APPLICATION FOR DESIGNATION OF A
U.S. BICYCLE ROUTE (JUNE 12, 2017)**

Member State Submitting Application: Michigan

USBR No. 35

Date: March 16, 2020

This is an application for (please check):

- Establishment of a new U.S. Bicycle Route or segment
- Realignment of an existing U.S. Bicycle Route
- Deletion of a U.S. Bicycle Route or segment

Route Connects USBR 36 and Indiana

and USBR 10 & International Border

(e.g., State Border, International Border, Existing US Bicycle Route, etc.)

The following state or states are involved: None - realignment

Map and Route Log

Attachment A: Map (PDF the map in color and attach to this form)

Attachment B: Route Log

Use the following form (or similarly formatted spreadsheet file labeled "Attachment B" and submitted with your application) for turn-by-turn details of the U.S. Bicycle Route you are proposing for designation.

Starting Point of Route or Realignment	Miles traveled on this facility	Turn location and road name/ designation	General Direction of Travel
M-204 and N Saint Mary St.		Right onto N. Saint Mary Street (Village of Suttons Bay)	South
N Saint Mary St (local road)	0.6	Left onto West 1 st Street (Village of Suttons Bay)	East
West 1 st Street (local road)	0.1	Leelanau Trail shared use path (TART Trails Inc)	South
Leelanau Trail (TART Trails Inc.)			
Terminus: Route continues south on Leelanau Trail	Total Mileage:	0.7	

By signing below, the applicant attests to the following statements:


The state affirms that this application complies with the current *Purpose and Policy in Establishment and Extending United States Bicycle Routes*.

The State agrees and pledges its good faith that it will not erect, remove, or significantly alter any U.S. Bicycle Route, including markers and/or maps, without the authorization, consent, or approval of the *Standing Committee on Highways of the American Association of State Highway and Transportation Officials*, notwithstanding the fact that the changes proposed are entirely within this State.

The state affirms concurrence from all regional and local agencies that have ownership or operational authority over any part of the proposed routing of the U.S. Bicycle Route within this state.

Michigan

Member State



Signature of State DOT Chief Executive Officer or other authorized official

3-19-2020

Date

(A letter from your Member State Chief Executive Officer with a signature is sufficient for the completion of this application, if the agency chooses not to include the signature on this form.)

Member State contact person:

Name: Josh DeBruyn

Title: Pedestrian and Bicycle Coordinator

Agency: Michigan Department of Transportation

Address: 425 West Ottawa Street

City / State / ZIP: Lansing, MI 48909

Telephone: 517-335-2918

FAX:

E-Mail: debrujnj@michigan.gov

ATTACHMENT A: MAP

US Bicycle Route 35 Realignment Map

Original and Realigned Routes in Suttons Bay, MI





VILLAGE OF SUTTONS BAY
LEELANAU COUNTY, MI

RESOLUTION 1 OF 2020

SUPPORT OF THE U.S. BICYCLE ROUTE 35 THROUGH THE VILLAGE OF SUTTONS BAY

WHEREAS, bicycle tourism is a growing industry in North America, contributing \$47 billion a year to the economies of communities that provide facilities for such tourists; and

WHEREAS, the American Association of State Highway and Transportation Officials (AASHTO) has designated a corridor along the western shore of the lower peninsula of Michigan connecting to Sault Ste. Marie be developed as United States Bicycle Route 35 (USBR 35); and

WHEREAS, M-22 through the Village of Suttons Bay will be closed in the Spring for a streetscape project with new bump outs and with no bike lanes proposed. The proposed new route is a less traveled Street through residential neighborhoods;

WHEREAS, A stakeholder group namely TART TRAILS recommended the proposed reroute to USBR 35 in consultation with the Village of Suttons Bay, a map of which is herein incorporated into this resolution by reference; and

WHEREAS, the proposed route for USBR 35 passes through the Village of Suttons Bay and can therefore provide a benefit to our residents and businesses; and

WHEREAS, the proposed reroute would increase bicycle safety by eliminating heavily traveled roads; and

WHEREAS, the recommended change to the North bound route in the Village of Suttons Bay would start at 1st Street heading west to St Mary's Street. St Marys Street north seven (7) blocks to M204 with signs directing travel West on M204.

WHEREAS, the recommended change to the south bound route in the Village of Suttons Bay from M-204 head South along St Mary's Street 7 blocks turning east onto first street one block to the TART Trail entrance.

WHEREAS, the Village of Suttons Bay has investigated the proposed reroute and found it to be a suitable route, which will avoid the heavily traveled M-22, offering safer travel and still allowing access to all the amenities the Village has to offer. The Village desire is that the route be designated so that it can be mapped and signed, thereby promoting bicycle tourism in our area; and

WHEREAS, the Village of Suttons Bay acknowledges that they will work in cooperation with MDOT on sign placement.

NOW THEREFORE BE IT RESOLVED, that the Village of Suttons Bay Council strongly supports the development of USBR 35 and the proposed route changes, and requests that the appropriate officials see to it that the route is officially designated by AASHTO as soon as this can be achieved.

YES: Case, Christensen, Long, Lutke, Newcomb and Suppes

NO:


ABSENT: Bahle

RESOLUTION DECLARED ADOPTED

I hereby certify that the above Resolution was adopted by the Village Council on February 17, 2020, at a meeting of the Village Council held in the Council Chamber, Village Hall, 420 N. Front St., Suttons Bay, MI 49682

Dated: February 18, 2020

Shar Fay
Village Clerk





Wisconsin Department of Transportation
Office of the Secretary
4822 Madison Yards Way, S903
Madison, WI 53705

Governor Tony Evers
Secretary Craig Thompson
wisconsindot.gov
Telephone: (608) 266-1114
FAX: (608) 266-9912
Email: sec.exec@dot.wi.gov

March 26, 2020

Janae Dawkins
AASHTO
Special Committee on U.S. Route Numbering
555 12th Street, NW, Suite 1000
Washington, DC 20004

Dear Ms. Dawkins:

We are pleased to present the Wisconsin Department of Transportation's (WisDOT) applications to the AASHTO Special Committee on U.S. Route Numbering for the purposes of designating U.S. Bike Route 30 and U.S. Bike Route 230 in Wisconsin.

WisDOT's overall commitment to a safe, multimodal transportation system for all users is a high priority. Please find attached, WisDOT's application materials which include:

- Attachment A: Map
- Attachment B: Route Log

Thank you for your consideration in this matter. If you have any questions regarding this application, please contact Jill Mrotek Glenzinski, WisDOT State Bicycle and Pedestrian Coordinator at 608-267-7757 or jill.mrotekglenzinski@dot.wi.gov.

Sincerely,

A handwritten signature in black ink, appearing to read "Craig Thompson".

Craig Thompson
Secretary-designee

Attachments



APPLICATION FOR DESIGNATION OF A U.S. BICYCLE ROUTE – SPRING 2020

Member State Submitting Application: _____

USBR No. _____

Date: _____

This is an application for (please check):

- Establishment of a new U.S. Bicycle Route or segment
- Extension of a U.S. Bicycle Route or segment
- Relocation/Realignment of an existing U.S. Bicycle Route
- Deletion of a U.S. Bicycle Route or segment

Route Connects _____

and _____

(e.g., State Border, International Border, Existing US Bicycle Route, etc.)

The following state or states are involved:

Explanation and Reason for Request:

Map and Route Log

Attachment A: Map (PDF the map in color and attach to this form)

Attachment B: Route Log

Use the following form (or similarly formatted spreadsheet file labeled “Attachment B” and submitted with your application) for turn-by-turn details of the U.S. Bicycle Route you are proposing for designation.

Starting Point of Route or Realignment	Miles traveled on this facility	Cumulative miles	Turn location and road name/ designation	General Direction of Travel

Terminus:	Total Mileage:			

By signing below, the applicant attests to the following statements:

The state affirms that this application complies with the current *Purpose and Policy in Establishment and Extending United States Bicycle Routes*.

The state also affirms concurrence from all regional and local agencies that have ownership or operational authority over any part of the proposed routing of the U.S. Bicycle Route within this state.

_____		_____
Member State	Signature of State DOT Chief Executive Officer or other authorized official	Date

(A letter from your Member State Chief Executive Officer with a signature is sufficient for the completion of this application, if the agency chooses not to include the signature on this form.)

Member State contact person:

Name: _____

Title: _____

Agency: _____

Address: _____

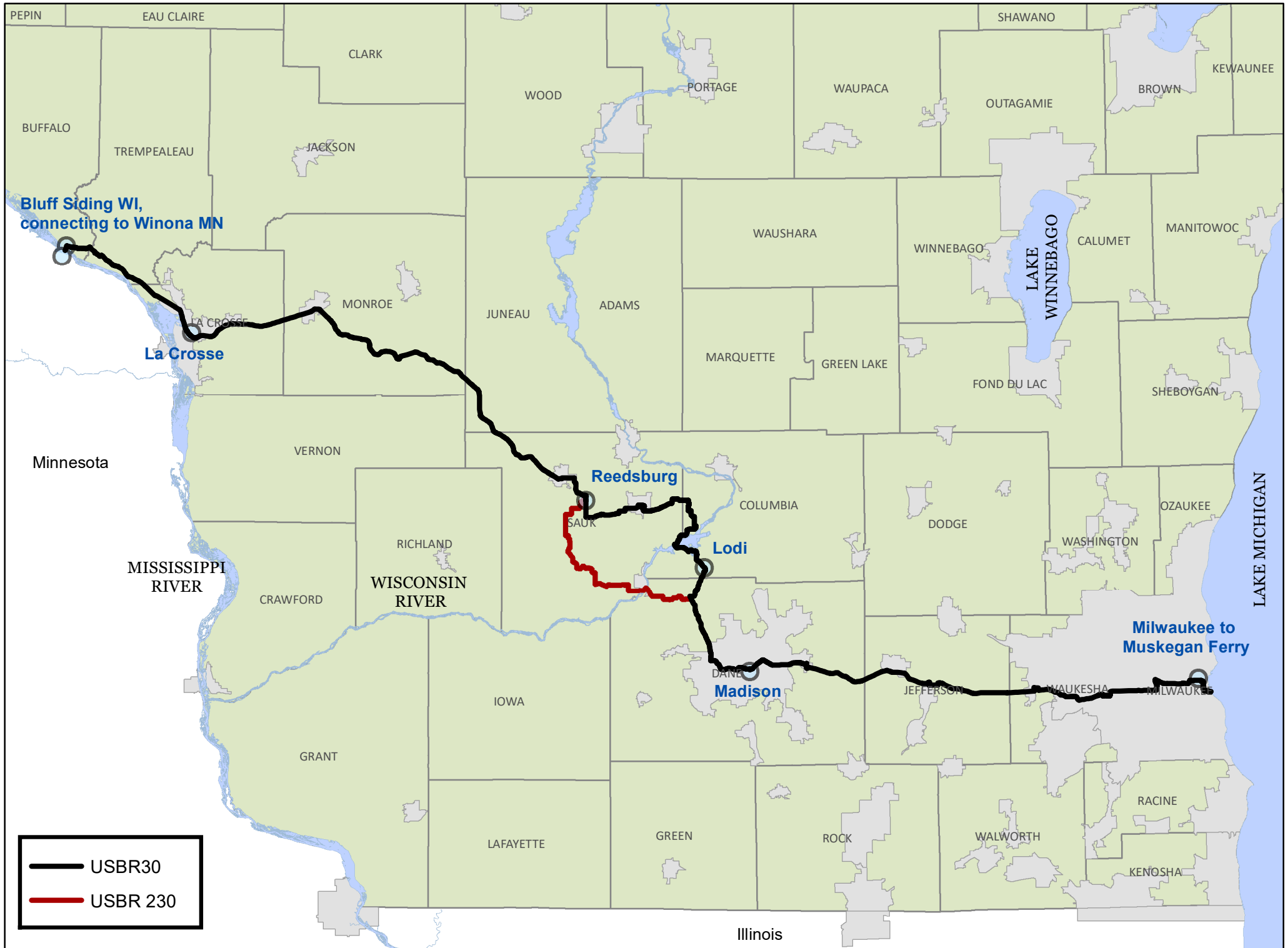
City / State / ZIP: _____

Telephone: _____

FAX: _____

E-Mail: _____

Attachment A: Wisconsin USBR 30 and USBR 230



Attachment B: Route Log

USBR 230 (EAST-WEST) 40.02 MILES

Starting Point of Route or Realignment	Miles traveled on this facility	Cumulative Miles	Turn location and road name/designation	General Direction of travel
Depart USBR 30 from Lodi-Springfield Road	0	0	Turn left onto CTH V	
CTH V	5.1	5.1	Turn right onto CTH KP	West
CTH KP	0.5	5.6	Turn left onto CTH Y	North
CTH Y	1.8	7.4	Turn right onto Dane County Highway 12 Path	West
Highway 12 path	1.85	9.25	Turn left onto Water Street	Northwest
Water St	0.57	9.82	Turn right onto River Road	South
River Road	2.5	12.32	Turn Right onto Old Bluff Trail	West
Old Bluff Trail	1	13.32	Turn left onto Otter Creek Rd	North
Otter Creek Rd	0.6	13.92	Turn right onto CTH O	West
CTH O	5	18.92	Turn right onto CTH E	West
CTH E	1.9	20.82	Turn left onto CTH PF	North
CTH PF	8.8	29.62	Slight left onto CTH D	North
CTH D	1.6	31.22	Turn right to stay on CTH D	North
CTH D	7.9	39.12	Turn right onto STH 154	Northeast
STH 154	0.9	40.02	Turn left onto STH 136	East
STH 136		40.02	Rejoin USBR 30	



Office of Transit and Active Transportation
395 John Ireland Boulevard, MS 315
Saint Paul, MN 55155

January 9, 2020

Jill Mrotek Glenzinski, Bicycle & Pedestrian Coordinator
Wisconsin Department of Transportation
PO Box 7913
Madison, WI 53705

Greetings, Ms. Glenzinski,

The Minnesota Department of Transportation (MnDOT) is aware of the proposed U.S. Bicycle Route 30 Corridor, in Wisconsin, with termini at Bluff Siding, connecting to routes in Minnesota at Winona, MN, and Milwaukee at the Lake Express High-Speed Ferry where it will connect to routes in Michigan.

MnDOT acknowledges the connection at Winona, MN. This connection is supported by the Statewide Bicycle System Plan, which has a goal of developing a connected network of state bicycle routes in partnership with national, state, regional and local partners. The MnDOT District 6 Bicycle Plan has a proposed bicycle route that commences at Winona, and supports the proposed US Bicycle Route 30. Additionally, USBR 45, also known as the Mississippi River Trail, connects through Winona, and route information can be found at mndot.gov/bike.

The proposed route influences the designation of a possible future U.S. Bicycle Route in Minnesota, where USBR 30 may continue from Winona westward to other destinations in the state. MnDOT will work with AASHTO, The Minnesota Department of Natural Resources (DNR), Metropolitan Planning Organizations (MPOs), Regional Planning Organizations, local municipalities, and local interest groups in the identification of the potential US Bike route connecting the proposed US Bicycle Route 30 at Winona.

Please do not hesitate to contact me if you have questions concerning this letter of support or anything else pertaining to US Bicycle Route system in Minnesota.

Sincerely,

Amber Dallman
Pedestrian, Bicycle and Transit Planning Supervisor

CC: Tim Henkel, Multimodal Planning and Program Management Division Director; Tori Nill Transit and Active Transportation Office Director; Heather Lukes, Planning Director; and Kwame Ansah, Transit and Active Transportation Planner;

Equal Opportunity Employer



STATE OF MICHIGAN
DEPARTMENT OF TRANSPORTATION
LANSING

GRETCHEN WHITMER
GOVERNOR

PAUL C. AJEGBA
DIRECTOR

January 3, 2020

Jill Mrotek Glenzinski
Wisconsin Department of Transportation
4822 Madison Yards Way, 6th Floor South
P.O. Box 7913
Madison, Wisconsin 53705

Subject: Acknowledgement for U.S. Bicycle Route 30 - Michigan Connection

Dear Ms. Mrotek Glenzinski:

The Michigan Department of Transportation (MDOT) is aware of the Wisconsin Department of Transportation's proposal to designate U.S. Bicycle Route (USBR) 30 corridor within the state of Wisconsin.

MDOT acknowledges the interstate connection to Michigan via the Lake Express High-Speed Ferry which maintains a terminal in Muskegon, Michigan. For the purpose of coordination and interstate connectivity, MDOT concurs with the connection of USBR 30 between Michigan and Wisconsin via the Lake Express High-Speed Ferry; a private corporation based out of Muskegon, Michigan.

At the present time MDOT does not have any active efforts to establish a USBR 30 route in Michigan, however USBR 35 travels directly in front of the Lake Express terminal providing an immediate connection to more than 1,000 miles of signed U.S. Bicycle Routes in Michigan.

Please do not hesitate to contact me regarding this letter or other matters in relation to the USBR system at 517-335-2918.

Sincerely,

A handwritten signature in black ink, appearing to read "Josh DeBruyn".

Josh DeBruyn, AICP
Michigan Department of Transportation
Pedestrian and Bicycle Specialist