



Census of India 2011

GUJARAT

SERIES-25

PART-XII-A

**DISTRICT CENSUS HANDBOOK
JAMNAGAR**

VILLAGE AND TOWN DIRECTORY



2011

DIRECTORATE OF CENSUS OPERATIONS

GUJARAT



CENSUS OF INDIA 2011
GUJARAT

SERIES-25

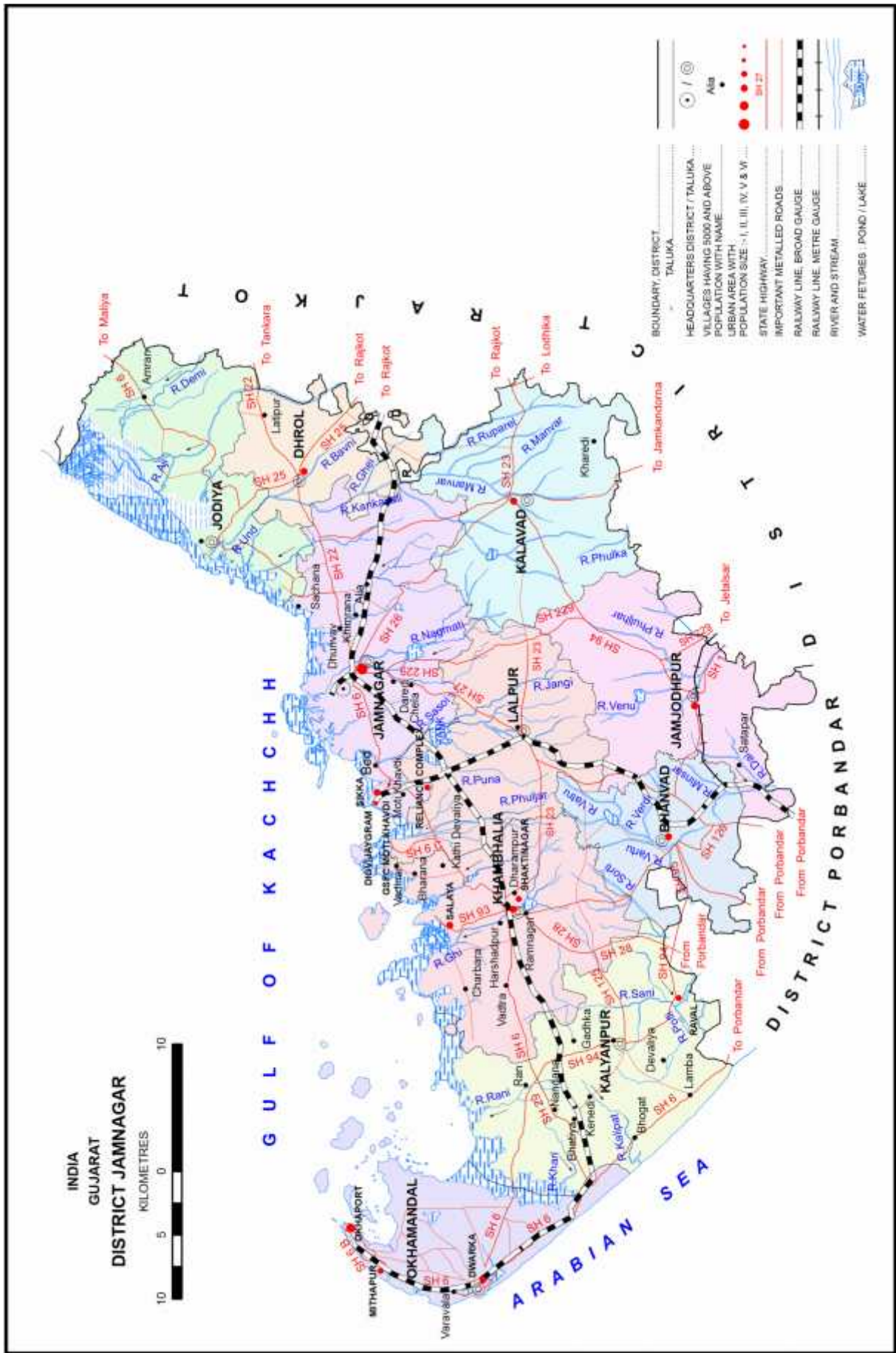
PART-XII-A

DISTRICT CENSUS HANDBOOK
JAMNAGAR

VILLAGE AND TOWN DIRECTORY



Directorate of Census Operations, Gujarat



Motif



Jamnagar Refinery

The Jamnagar Refinery is a private sector crude oil refinery owned by Reliance Industries in Jamnagar, Gujarat, India. The refinery was commissioned on 14 July 1999 with an installed capacity of 668,000 barrels per day (106,200 m³/d). It is currently the largest refinery in the world.

Reliance's Jamnagar complex represents the largest industrial project ever implemented in the Indian corporate sector.

The Jamnagar manufacturing complex is a fully integrated manufacturing complex, with a petroleum refinery complex, an aromatics/petrochemical complex, a power generation complex, a port and terminal complex, as well as access to a pipeline network.

This high degree of integration at the Jamnagar complex allows for feedstock and product linkages that will lead to higher efficiencies and enhanced value addition.

CONTENTS

	Pages
Foreword	1
Preface	5
Acknowledgements	7
History and Scope of The District Census Handbook	11
Brief History of The District	13
Analytical Note	15
(i) Physical Features	17
(ii) Census Concept	45
(iii) Non Census Concept	53
(iv) 2011 Census Findings	66
(v) Brief Analysis of Primary Census Abstract Data	72
(vi) Brief Analysis of The Village Directory and Town Directory Data	101
(vii) Major Social and Cultural Events, Natural and Administrative Developments and Significant Activities During The Decade.	110
(viii) Brief Description of Places of Religious, Historical or Archaeological Importance in Villages and Places of Tourist Interest in The Towns of The District.	111
(ix) Major Characteristics of The District, Contribution of The District in The Form of any Historical Figure Associated With The District.	120
(x) Scope of Village and Town Directory - Column Heading Wise Explanation and Coverage of Data.	123
Village and Town Directory	125
Brief Note on Village and Town Directory	127
Section-I Village Directory	137
(a) List of Villages merged in Towns and Outgrowths at 2011 Census.	139
(b) C.D. Block Maps (showing Tehsil boundary as per instructions issued by Map Division)	141
(c) Alphabetical List of Villages along with Location code 2001 and 2011.	
(d) CD Block wise Village Directory in Prescribed Format	
(e) Appendices to Village Directory	485
Appendix-I Summary showing Total Number of Villages Having Educational, Medical and Other Amenities in Villages– C.D. Block level.	486
Appendix-I A Villages by Number of Primary Schools.	490
Appendix-I B Villages by Primary, Middle and Secondary Schools.	490
Appendix-I C Villages with Different Sources of Drinking Water Facilities Available.	491
Appendix-II Villages with 5,000 and Above Population which do not have One or More Amenities Available.	492
Appendix-III Land Utilization Data in Respect of Census Towns.	494

Appendix-IV	C.D. Block Wise List Of Inhabited Villages Where No Amenity Other Than Drinking Water Facility is Available.	494
Appendix-V	Summary Showing Number of Villages Not Having Scheduled Castes Population.	494
Appendix-VI	Summary Showing Number of Villages Not Having Scheduled Tribes Population.	495
Appendix-VII A	List of Villages According to The Proportion of The Scheduled Castes to The Total Population by Ranges.	496
Appendix-VII B	List of Villages According to The Proportion of The Scheduled Tribes to The Total Population by Ranges.	508
Section II - Town Directory		519
(a)	Statement I - Status and Growth History	520
(b)	Statement II - Physical Aspects and Location of Towns, 2009	524
(c)	Statement III - Civic and Other Amenities, 2009	525
(d)	Statement IV –Medical Facilities, 2009	527
(e)	Statement V- Educational, Recreational and Cultural Facilities, 2009	528
(f)	Statement VI - Industry and Banking, 2009	530
(g)	Statement VII - Civic and Other Amenities in Slums, 2009	531
(h)	Appendix to Town Directory - Towns Showing Their Outgrowth With Population	537

FOREWORD

1. The District Census Handbook (DCHB) is an important publication of the Census Organization since 1951. It contains both Census and non-Census data of urban and rural areas for each District. The Census data provide information on demographic and socio-economic characteristics of population at the lowest administrative unit i.e. of each Village, Town and Ward of the District. The Primary Census Abstract (PCA) part of this publication contains Census data including data on household amenities collected during 1st phase of the Census i.e. House Listing and Housing Census. The non-Census data presented in the DCHB is in the form of Village Directory and Town Directory contain information on various infrastructure facilities available in the village and town like; education, medical, drinking water, communication and transport, post and telegraph, electricity, banking and other miscellaneous facilities. Later on, the telegraph services were closed by the Government of India on 15th July, 2013. The data of DCHB are of considerable importance in the context of planning and development at the grass-root level.

2. In the 1961 Census, DCHB provided a descriptive account of the District, administrative statistics, Census tables and Village and Town Directory including Primary Census Abstract. This pattern was changed in 1971 Census and the DCHB was published in three parts: Part-A related to Village and Town Directory, Part-B to Village and Town PCA and Part-C comprised analytical report, administrative statistics, District Census tables and certain analytical tables based on PCA and amenity data in respect of Villages. The 1981 Census DCHB was published in two parts: Part-A contained Village and Town Directory and Part-B the PCA of Village and Town including the SCs and STs PCA up to Tehsil/Town levels. New features along with restructuring of the formats of Village and Town Directory were added. In Village Directory, all amenities except electricity were brought together and if any amenity was not available in the referent Village, the distance in broad ranges from the nearest place having such an amenity, was given.

3. The pattern of 1981 Census was followed by and large for the DCHB of 1991 Census except the format of PCA. It was restructured. Nine-fold industrial classification of main workers was given against the four-fold industrial classification presented in the 1981 Census. In addition, sex wise population in 0-6 age group was included in the PCA for the first time with a view to enable the data users to compile more realistic literacy rate as all children below 7 years of age had been treated as illiterate at the time of 1991 Census. One of the important innovations in the 1991 Census was the Community Development Block (CD Block) level presentation of Village Directory and PCA data instead of the traditional Tehsil/ PS level presentation.

4. As regards DCHB of 2001 Census, the scope of Village Directory was improved by including some other amenities like banking, recreational and cultural facilities, newspapers & magazines and most important commodity manufactured in a Village in addition to prescribed facilities of earlier Censuses. In Town Directory, the statement on Slums was modified and its coverage was enlarged by including details on all slums instead of 'notified slums'.

5. The scope and coverage of Village Directory of 2011 DCHB has been widened by including a number of new amenities in addition to those of 2001. These newly added amenities are: Pre-Primary School, Engineering College, Medical College, Management Institute, Polytechnic, Non-formal Training Centre, Special School for Disabled, Community Health Centre, Veterinary Hospital, Mobile Health Clinic, Medical Practitioner with MBBS Degree, Medical

Practitioner with no degree, Traditional Practitioner and faith Healer, Medicine Shop, Community Toilet, Rural Sanitary Mart or Sanitary Hardware Outlet in the Village, Community Bio-gas, Sub Post Office, Village Pin Code, Public Call Office, Mobile Phone Coverage, Internet Cafes/Common Service Centre, Private Courier Facility, Auto/Modified Autos, Taxis and Vans, Tractors, Cycle-pulled Rickshaws, Carts craven by Animals, Village connected to National Highway, State Highway, Major District Road and other District Road, Availability of Water Bounded Macadam Roads in Village, ATM, Self-Help Group, Public Distribution System (PDS) Shop, Mandis/Regular Market, Weekly Haat, Agricultural Marketing Society, Nutritional Centers (ICDS), Anganwadi Centre, ASHA (Accredited Social Health Activist), Sports Field, Public Library, Public Reading Room, Assembly Polling station, Birth & Death Registration Office. In the Town Directory, seven Statements containing the details and the data of each Town have been presented viz.; (i) Status and Growth History of Towns, (ii) Physical Aspects and Location of Towns, (iii) Civic and other Amenities (iv) Medical Facilities, (v) Educational, Recreational & Cultural Facilities, (vi) Industry & Banking and (vii) Civic & other amenities in slums respectively. CD Block wise data of Village Directory and Village PCA have been presented in DCHB of 2011 Census as presented in earlier Census.

6. The data of DCHB 2011 Census have been presented in two parts, Part-A contains Village and Town Directory and Part-B contains Village and Town wise Primary Census Abstract. Both the Parts have been published in separate volumes in 2011 Census.

7. The Village and Town level amenities data have been collected, compiled and computerized under the supervision of Shri Manish Bharadwaj, I.A.S., Directorate of Census Operations, Gujarat. The task of Planning, Designing and Co-ordination of this publication was carried out by Dr. Pratibha Kumari, Assistant Registrar General (SS) under the guidance & supervision of Dr. R.C.Sethi, Ex-Addl. RGI and Shri Deepak Rastogi present Addl. RGI, Shri A.P.Singh, Deputy Registrar General (Map) provided the technical guidance in the preparation of maps. Shri A.K.Arora, Joint Director of Data Processing Division under the overall supervision of Shri M.S.Thapa, Addl. Director (EDP) provided full cooperation in preparation of record structure for digitization and validity checking of Village and Town Directory data and the programme for the generation of Village Directory and Town Directory including various analytical inset tables as well as Primary Census Abstract (PCA). The work of preparation of DCHB 2011 Census has been monitored in the Social Studies Division. I am thankful to all of them and others who have contributed to bring out this publication in time.

New Delhi.

Dated:- 16-06-2014

(Dr. C.Chandramouli)
Registrar General & Census
Commissioner, India

FOREWORD

I acknowledge the efforts made by the Directorate of Census Operations as well as District Census Hand Book Unit of Gujarat State in bringing out the District Census Hand Book Part-A and Part-B for Gujarat State. The Hand Book presents detailed information of area, population, households and working population in various categories and will no doubt be useful to the administration at State, District and Taluka levels in planning, policy formulation and decision making. I also convey my congratulations to the Registrar General and Census Commissioner, Government of India for his guidance in bringing out this publication.

(S. Aparna)

Principal Secretary (Planning)
General Administration Department

October, 2015
Gandhinagar

P r e f a c e

I am deeply indebted to all the officers of Gujarat Government for their unstained support and cooperation at all stages of Census 2011. I am grateful to Shri A.K.Joti, then Chief Secretary, Shri Aloriya, Chief Secretary of Gujarat State, Shri V.N.Maira, then Additional Chief Secretary, Ms. S.Aparna, Principal Secretary and Shri A.D.Patel, Joint Secretary of General Administration Department (Planning) for their prompt response, guidance and cooperation to Census Organization. They infused a sense of urgency and seriousness in the minds of officer of the district administration, which geared up the entire administrative machinery. Cooperation received from then Under Secretary Shri J.T.Malvi, then Section Officer Kum N.M.Muni, and Section Officer Shri H.C.Dave, General Administration Department (Planning). I would like to thanks Shri R.N.Pandya then Director and Shri S.K.Hudda, Director of Economics & Statistics for their great support.

District Census Handbook Unit of Gujarat is a joint exercise of the Government of Gujarat and the Census Organization of the Government of India. In the preparation of the DCHB, the role played by Census Organisation is that of Census data collection, scanning of collected information, validation, compilation and analysis of data. DCHB Unit of the State Government collected the basic non-census information relating to amenities and infrastructures available in the village of the district. Apart from bearing the cost of this publication, all the official of different departments of the State Government extended whole hearted co-operation for accomplishing the task. Most of the data supplied by the various departments were cross-checked and an attempt was made to reconcile the discrepancies as well in order to get the final figures.

The District Collector, the District Development Officer, District Statistical Officer, District Information Officer and their staff member extended their warm and whole hearted co-operation for carrying out field work of the census and collection of non-census data for the District Census Handbook.

I am deeply grateful to Dr. C.Chandramouli, I.A.S., the Registrar General and Census Commissioner, India for the benefit I have derived by the way of guidance and advice. I also express my thanks to Shri Deepak Rastogi present Addl. RGI, Shri P.K.Banerjee, Deputy Registrar General (C&T), Shri A.P.Singh, Deputy Registrar General (Map), Dr. Pratibha Kumari, Assistant Registrar General (SS), Shri M.S.Thapa, Addl. Director (EDP), Shri A.K.Arora, Joint Director (EDP) and Shri Mahipal Singh, Assistant Director (SS) for providing technical guidance in finalizing this publication.

Shri Manish Bharadwaj, I.A.S., who held the office of Director of Census Operations, Gujarat had guided the operations of the 2011 Census. The data presented in this handbook were collected and compiled under the direction and guidance of Shri Manish Bharadwaj. However, he was repatriated to the State Government before this volume could be made available for the press.

At state Office, Shri R.R.Pandya, Joint Director, Shri M.R.Raol, Deputy Director, Kum S.B.Parmar, Research officer, Shri J.B.Panchal, Research Officer, Shri P.C.Khandhadia, Section Officer, Smt. K.B.Panchal, Research Assistant of District Census Handbook Unit and their team of able assistant meticulously collected and scrutinized the non-census data from various sources and prepared draft to DCHB etc. with the help of Census section. The other

officials of DCHB Unit, who scrutinized, edited and supervised the work of DCHB, have been mentioned in the “Acknowledgement”.

Of this Directorate I would like to extend my sincere thanks to Shri R.S.Meena, DRG (C&T), who had played major role in Census 2011 of Gujarat. Dr. Bhaveshkumar P. Mehta, Joint Director (EDP) and his team of devoted workers deserve all praise for timely processing of Household Schedules through Intelligent Character Recognition technology. Smt.V.A.Warade, Deputy Director, Shri Ramsingh Meena, Deputy Director and Shri S.Lingasamy, Deputy Director who were assisted by Dr. Sanchita Sarkar, Assistant Director and her team of dedicated worker deserve all praise for their perseverance and dedication in preparing the publication. The maps provided in the DCHB are prepared by the Map Section of the Census Directorate under the supervision of Dr. R.K.Sharma, R.O. (Map). I am thankful to all of them.

I am also thankful to all the Census Staff who provided assistant directly or indirectly in finalizing data at every stage and for final scrutiny of this publication.

Date: 31-10-2014

(S. D. Bhaisare)
Joint Director of Census Operations,
Gujarat, Gandhinagar.

Acknowledgements

Drafting and Editing

Shri S.D.Bhaisare
Smt.V.A.Warade
Shri R.S.Meena
Dr. Sanchita Sarkar
Shri R.R.Pandya
Shri M.R.Raol
Shri T.J.Munia
Kum S.B.Parmar
Shri J.B.Panchal

Joint Director
Deputy Director
Deputy Director
Assistant Director
Joint Director (DES, Gujarat State)
Deputy Director (State DCHB Unit)
Statistical Investigator Grade-I
Research Officer (State DCHB Unit)
Research Officer (State DCHB Unit)

Collection / Compilation / Drafting (DCHB Unit, Gandhinagar, Govt. of Gujarat)

Shri O.T.Vaghela
Smt. K.B.Panchal
Smt. S.S.Bijlani
Smt. S.N.Rathwa
Shri B.K.Chavda
Shri K.R.Rathod
Smt. M.D.Panchal

Research Assistant
Research Assistant
Research Assistant
Research Assistant
Statistical Assistant
Statistical Assistant
Statistical Assistant

Computer Assistant

Shri A.K.Doshi
Shri S.G.Dave
Shri R.K.Joshi

Gujarati Typist
Proof Reader
Proof Reader

Collection / Compilation / Drafting (Directorate of Census Operations, Gujarat)

Kum P.M.Naik
Kum P.P.Patel
Smt. K.J.Khambhata
Shri Mangesh S. Kumbhare
Shri R.M.Jhala
Smt. Kinjal Darji
Shri Deepak Choudhury
Smt. Neelima Chourasiya
Shri J.R.Pateria
Smt. R.C.Patel
Smt. A.P.Bhavsar
Shri K.B.Hathi

Statistical Investigator Grade-I
Statistical Investigator Grade-I
Statistical Investigator Grade-I
Statistical Investigator Grade-I
Statistical Investigator Grade-I
Statistical Investigator Grade-I
Statistical Investigator Grade-I
Statistical Investigator Grade-I
Statistical Investigator Grade-I
Statistical Investigator Grade-II
Statistical Investigator Grade-II
Statistical Investigator Grade-II
Senior Compiler

Mapping

Dr. R.K.Sharma	R.O. (Map)
Shri Ch.Rajeev	Sr. Geographer
Shri R.K.Joshi	Sr. Draftsman
Shri A.A.Saiyad	Sr. Draftsman
Shri J.K.Brahmbhatt	Sr. Draftsman

Computer Assistant

Shri R.R.Parmar	Operator Gr.'B'
Shri C.D.Patel	Operator Gr.'B'
Shri Himadri Modak	Compiler

Pre-Scanning

Shri B.R.Dagala	Statistical Investigator Grade-I
Shri R.N.Shah	Statistical Investigator Grade-II
Shri Pravin Bhagat	Statistical Investigator Grade-II
Shri K.S.Meena	Senior Compiler

List of Nodal Officer for Phase I (House listing Operations and National Population Register)

Name of Nodal Officer	District / M. Corp.
Shri A.B.Datania, S.I.Gr.II	Kachchh
Shri R.G.Yadav, S.I.Gr.II	Kachchh
Shri V.B.Parmar, S.I.Gr.II	Banas Kantha
Shri Pravin Bhagat, S.I.Gr.II	Banas Kantha
Shri P.M.Vaghela, S.I.Gr.II	Patan
Shri K.B.Hathi, Sr.Compiler	Mahesana
Smt. B.D.Wadvala, S.I.Gr.II	Sabar Kantha
Shri R.N.Shah, S.I.Gr.II	Sabar Kantha
Smt. Neelima Chourasiya, S.I.Gr.I	Gandhinagar
Shri J.R.Pateria, S.I.Gr.II	Ahmadabad
Smt.R.C.Patel, S.I.Gr.II	Ahmadabad
Shri R.K.Joshi, Sr.Draftsman	Ahmadabad
Shri R.M.Jhala, S.I.Gr.I	Surendranagar
Shri G.L.Solanki, S.I.Gr.I	Rajkot
Shri K.L.Bhatt, S.I.Gr.II	Rajkot
Shri H.U.Rathod, Sr.Compiler	Jamnagar
Shri M.P.Gajera, Compiler	Jamnagar
Shri A.H.Momin, S.I.Gr.II	Porbandar
Shri D.J.Rajpal, S.I.Gr.I	Junagadh
Shri Deepak Kumar, Compiler	Junagadh
Shri K.R.Dabhi, S.I.Gr.I	Amreli
Shri L.K.Meena, Sr.Compiler	Amreli
Shri G.C.Panchal, S.I.Gr.I	Bhavnagar

Shri Rajeev Kumar Jha, Compiler	Bhavnagar
Shri L.V.Kanade, Sr.Supervisor	Anand
Smt.N.D.Mehta, Sr.Compiler	Anand
Smt. G.P.Babu, S.I.Gr.I	Kheda
Shri Deepak Choudhury, S.I.Gr.I	Kheda
Shri R.C.Joshi, S.I.Gr.II	Panch Mahals
Shri K.S.Meena, Sr.Compiler	Panch Mahals
Shri B.M.Vaghela, Sr.Compiler	Dohad
Shri B.R.Dagla, S.I.Gr.I	Vadodara
Kum N.B.Patel, S.I.Gr.II	Vadodara
Shri A.K.Parmar, S.I.Gr.II	Narmada
Kum P.M.Naik, S.I.Gr.I	Bharuch
Shri M.D.Bhagora, S.I.Gr.I	Bharuch
Shri M.K.Meena, Sr.Compiler	The Dangs
Shri R.U.Rathod, Sr.Supervisor	Navsari
Shri M.H.Bhatt, S.I.Gr.II	Valsad
Shri U.S.Shah, S.I.Gr.I	Surat
Shri Kapil Kumar Pandey, S.I.Gr.II	Surat
Shri R.D.Shrimali, S.I.Gr.II	Tapi

List of Nodal Officer for Phase II (Population Enumeration)

Name of Nodal Officer	District / M. Corp.
Shri K.B.Hathi, Sr.Compiler	Kachchh
Shri V.B.Parmar, S.I.Gr.II	Banas Kantha
Shri K.L.Bhatt, S.I.Gr.II	Patan
Smt. G.P.Babu, S.I.Gr.I	Mahesana
Shri A.B.Datania, S.I.Gr.II	Sabar Kantha
Shri P.M.Vaghela, S.I.Gr.I	Gandhinagar
Shri P.L.Solanki, S.I.Gr.I	Ahmadabad
Shri U.S.Shah, S.I.Gr.I	Ahmadabad M. Corp.
Shri R.K.Joshi, Sr.Draftsman	Surendranagar
Shri Kapil Kumar Pandey, S.I.Gr.II	Rajkot
Shri K.B.Bhavsar, S.I.Gr.II	Rajkot M. Corp.
Shri Deepak Kumar, Compiler	Jamnagar
Shri R.N.Shah, S.I.Gr.II	Jamnagar M. Corp.
Shri R.D.Shrimali, S.I.Gr.II	Porbandar
Shri R.C.Joshi, S.I.Gr.II	Junagadh
Shri A.K.Parmar, S.I.Gr.II	Junagadh M. Corp.
Shri A.H.Momin, S.I.Gr.II	Amreli
Shri K.R.Dabhi, S.I.Gr.I	Bhavnagar
Shri R.M.Jhala, S.I.Gr.I	Bhavnagar M. Corp.
Smt. B.D.Wadvala, S.I.Gr.II	Anand
Shri M.K.Meena, Sr.Compiler	Kheda
Shri Rajeev Kumar Jha, Compiler	Panch Mahals
Shri Pravin Bhagat, S.I.Gr.II	Dohad
Shri Deepak Choudhury, S.I.Gr.I	Vadodara
Shri J.R.Pateria, S.I.Gr.II	Vadodara M. Corp.

Shri Manoj Bhagora, S.I.Gr.I
Shri H.U.Rathod, S.I.Gr.II
Shri R.G.Yadav, S.I.Gr.II
Shri Manoj Gajera, Compiler
Shri G.P.Meena, Compiler
Shri J.K.Brahmbhatt, Sr.Draftsman
Shri Ch.Rajeev, Sr.Geographer
Shri M.H.Bhatt, S.I.Gr.II

Narmada
Bharuch
The Dangs
Navsari
Valsad
Surat
Surat M. Corp.
Tapi

ORGI-DATA PROCESSING DIVISION

Shri Jaspal Singh Lamba
Ms. Usha
Shri Anurag Gupta
Shri Mukesh Kumar Mahawar
Ms. Shaghufra N.Bhat
Ms. Shashi Seth
Shri Khem Verma Jadon
Ms. Archana Khare
Shri Yashwant Singh
Ms. Neha Tuli
Shri Amit Kumar

Deputy Director
Assistant Director
DPA Grade 'A'
DPA Grade 'A'
DPA Grade 'A'
Sr. Supervisor
Sr. Consultant
Jr. Consultant
Jr. Consultant
Software Developer
Designer

History and Scope of the District Census Handbook



The need of data at the grass root level for the administrative and planning purposes at sub micro level as well as academic studies prompted the innovation of District Census Handbook. District Census Handbook is a unique publication from the Census organization which provides most authentic details of census and non-census information from village and town level to district level. The District Census Handbook was firstly introduced during the 1951 Census. It contains both census and non-census data of urban as well as rural areas for each district. The census data contain several demographic and socio-economic characteristics of the lowest administrative unit i.e. of each village and town and ward of the district. The non-census data comprise of data on availability of various civic amenities and infrastructural facilities etc. at the town and village level which constitute Village Directory and Town Directory part of the DCHB. The data of DCHB are of considerable importance in the context of planning and development at grass-root level.

In 1961 census DCHB provided a descriptive account of the district, administrative statistics, census tables and village and town directory including Primary Census Abstract. This pattern was changed in 1971 Census and the DCHB was published in three parts: Part-A related to village and town directory, Part-B to village and town PCA and Part-C comprised analytical report, administrative statistics, district census tables and certain analytical tables based on PCA and amenity data in respect of villages. The 1981 census DCHB was published in two parts: Part-A contained village and town directory and Part-B the PCA of village and town including the SCs and STs PCA up to tehsil/ town levels. New features along with restructuring of the formats of village and town directory were added into it. In Village Directory, all amenities except electricity were brought together and if any amenity was not available in the referent village, the distance in broad ranges from the nearest place having such an amenity, was given.

The pattern 1981 census was followed by and large for the DCHB of 1991 Census except the format of PCA. It was restructured. Nine- fold industrial classification of main workers was given against the four-fold industrial classification presented in the 1981 census. In addition, sex wise population in 0-6 age group was included in the PCA for the first time with a view to enable the data users to compile realistic literacy rate as all children below 7 years of age had been treated as illiterate at the time of 1991 census. One of the important innovations in the 1991 census was the Community Development Block (CD Block) level presentation of village directory and PCA data instead of the traditional tahsil/ taluk/ PS level presentation.

As regards DCHB of 2001 Census, the scope of Village Directory was improved by including some other amenities like banking, recreational and cultural facilities, newspapers & magazines and most important commodity manufactured in a village in addition to prescribed facilities of earlier censuses. In Town Directory, the statement on Slums was modified and its coverage was enlarged by including details on all slums instead of 'notified slums'.

The scope and coverage of Village Directory of 2011 DCHB has been widened by including a number of new amenities in addition to those of 2001. In the Town Directory, seven Statements containing the details and the data of each town have been presented viz.: (i) Status and Growth History of towns, (ii) Physical Aspects and Location of Towns, (iii) Civic and other

Amenities, (iv) Medical Facilities, (v) Educational, Recreational & Cultural Facilities, (vi) Industry & Banking and (vii) Civic & other amenities in Slums respectively. CD Block wise data of Village Directory and Village PCA have been presented in DCHB of 2011 census as presented in earlier census. The data of DCHB 2011 Census have been presented in two parts, Part-A contains Village and Town Directory and Part-B contains Village and Town wise Primary Census Abstract. Both the Parts have been published in separate volumes in 2011 Census.

.....

Brief History of the District



The district now dealt with was organised for the first time in 1948. It was termed 'Halar' as it formed part of one of the four prants or sub divisions of the Kathiawar Agency into which the peninsula of Kathiawar was sub divided by the British for political purposes. The Government of Saurashtra adopted these for naming the districts formed by it after integration. This district as originally organised included class I State of Nawanagar, class II State of Dhrol, taluka of Dhrafa and part of Jalia, Dewani Thana.

The origin of the term 'Halar' can however be traced to Jam Hala who crossed over from the north, entered Saurashtra and conquered the greater part of the territory held by the Jethwas of Ghumli. His descendant, Jam Raval consolidated his position by conquering further territories from the Jethwas and founded the kingdom of Nawanagar. Jam Raval came to be known as Halani as he was the descendant of Jam Hala who named the territories. He conquered Halavar by contraction called 'Halar'. The district was renamed Jamnagar when Okhamandal of Amreli district formerly belonging to the Gaekwad of Baroda was added to it in the year 1959. The present district takes its name from the city and capital of Jamnagar so named after the rulers who styled themselves Jams.

According to the literature and recent excavation at Dwarka, it proves that the site of the present Dwarka was known by this name at least by the beginning of the Christian era. The temple of Lord Krishna known as 'Dwarkadhish Temple' is situated at Dwarka in the district. According to the Hindu mythology the earliest conqueror of Okhamandal was Shri Krishna, also called Ranchhodji who is supposed to be the eighth incarnation of Lord Vishnu. Krishna established his kingdom at Dwarka after his migration from Mathura. Krishna was succeeded by his great grandson Vajranabh, who enjoys the reputation of having built the present temple of Dwarkanath also called Trilok Sundar.

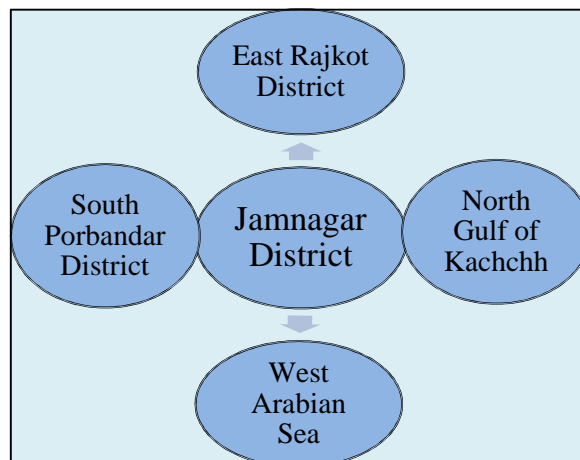
The district has a rich ancient history. At the time of Mohmud Gazni's invasion of Gujarat in 1024 A.D. the coastal belt was ruled by the Jethwas near Khambhalia and Okhamandal. In about 1480 A.D. Sultan Mahmud Begdo had conquered this region. After conquest by Humayun of Gujarat, the Jams of Nawanagar established the kingdom which came to be known as 'Halar'. The Jams claim their descendant from Yadav and belong to the Jadeja Rajput race which organized from the Sammas who ruled at Nagar-Thatha in Sind and migrated too Kachchh. The Nawanagar State was recognized as a First Class State in 1863. Jam Raval was the founder of Jamnagar and he was descendant of Jam Hala and hence the area had been called as 'Halar'. Ranjitsinhji assumed kingship in 1907. He compared the taste of State Administration with the playing of the game of cricket and all through his life carried the burden of administration with all the spirit of a sportsman. The name of Jam Ranji has been imbibed in Indian cricket followed by World famous cricketers like Prince Dulipsinhji, Vinoo Mankad and Amarsinh. Jam Shri Digvijaysinhji was the first Raj Pramukh of the former Saurashtra State formed after independence. Jam Shri Digvijaysinhji took a very active part in the integration of princely State of Saurashtra and helped Sardar Vallabhbhai Patel in his difficult task of integration of political States. The first Chief Minister of Saurashtra and once congress president Shri U.N. Dhebar also hailed from Khambhalia town of this district.

The district became a part of bigger bilingual State of Bombay on 1st November 1956 and thereafter became part of Gujarat State on 1st May 1960 on the formation of Gujarat State.

ANALYTICAL NOTE

(i) Physical Features

Jamnagar district is situated on the north-west corner of the peninsular region of Gujarat State known as Kathiawar or Saurashtra. Formerly it was called 'Halar'. It lies between the parallels of latitude of $21^{\circ}.47'$ and $22^{\circ}.57'$ and the meridians of longitude $68^{\circ}.57'$ and $70^{\circ}.37'$. The length from north to south of this territory is about 140.6 km and from east to west about 178.4 km. It is bounded in the north by the Gulf and Rann of Kachchh, in the east by Rajkot district and in the south by Porbandar district and in the west by the Arabian Sea. The total area of the district is 14,184 sq.km i.e. it covers 7.23% of total geographical area of Gujarat. It is the second largest district of area in the Gujarat, but the density of the district is 152 persons per sq.km compare to 308 the density of the Gujarat.



Physiography

Jamnagar district forms a part of Kathiawar Peninsula and was originally an island, quite unconnected with Gujarat and its present peninsular form is attributable to volcanic action. The physical features of the district also suggest that it forms part of what might once have been an island or a group of islands of volcanic origin.

Jamnagar district is sub-divided into three sub-micro regions namely, Jamnagar North-West Coastal Plain, Jamnagar South Plain and Barda Hills Forested Region on the basis of topography, climate, geology, soils and natural vegetation.

(1) Jamnagar North-West Coastal Plain

The region extends over the coastal tract of Jamnagar district occupying Jodiya and Okhamandal and large parts of Dhrol, Jamnagar, Khambhaliya, Kalyanpur, Lalpur and Kalavad talukas. It makes its boundaries with the Gulf and Rann of Kachchh in the north, Rajkot district in the east, Jamnagar South Plain in the south and Arabian Sea in the west. The region is generally flat, but fringed with a line of wind-blown sand hills. Marshes and mangroves are common features of the coastal plain. The coastal tracts are covered under water during high tides because of very low lying area. The slope of the region is towards north except in Kalyanpur taluka where the slope is south-west ward. North-eastern part of the region is undulating plain. Main rivers are Demi, Aji, Manvar, Nagmati, Sasoi and Phuljar which take northerly course and merge in the Gulf of Kachchh. The geology of this region consists mainly of Deccan Trap and Trap dykes formations. Small tracts of Alluvium, blown sand etc., Dwarka Beds, Nari and Gaj Series, Sub-Nummulitic Beds are also observed in this region.

(2) Jamnagar South Plain

The region spreads out some part of Paddhari taluka of Rajkot district and over parts of Kalyanpur, Jam-Jodhpur, Dhrol, Jamnagar, Khambhaliya, Bhanvad, Lalpur, Kalavad talukas of

Jamnagar district. It makes its limits with Jamnagar North-West Coastal Plain in the west- north, Rajkot district in the east and Barda Hills Forested Region in the south. The relief feature reflects that the eastern part of the region is covered by hillocks, attaining the maximum altitude of 150 meters above M.S.L. The minimum height is recorded at 45 meters in the western portion. The general slope of the region is towards south-west. The region is drained by Manvar, Nagmati, Sasoi, Vatru and Sani rivers. The geology of the region is mainly composed of Deccan Trap and Trap dykes formations. Small tracts of Alluvium, blown sand etc., Nari and Gaj Series and Sub- Nummulitic Beds are also seen in this region.

(3) Barda Hills Forested Region

The region extends over the southern part of the district, occupying parts of Bhanvad and Jam Jodhpur taluka. It is enclosed by Jamnagar South Plain from north, by Rajkot district from east and by Junagadh district from south and west. The region is characterized by hillocks and covered with forests. The Barda Hills attain the maximum elevation of 627 meters above M.S.L. Dai river flows from north to south direction. Other hills are below 300 meters. The geological structure of the region pertains to Deccan Trap etc.

Hills

The hill ranges of this district are good and it are belonging to the north-south side of this district. The principal hill ranges of this district are the Barda hills and the isolated hill of GOP, Mount Venu of these hill ranges, the Barda, the Alech, the Dalasa and the isolated hill of GOP and Mount Venu are famous hill of this district. The Barda hill ranges cover an area of 181.30 sq. km in the northern part of this district and the highest peak of Barda hill range is 2,057 feet and Mount Abhipura is 1938 feet, while GOP attains 1,191 feet. The Dalasa and Alech ranges nowhere reach 1,000 feet. Among these ranges Barda hills form a circular cluster about 48 kms in circumference and are visible from a distance of from 40 to 48 kms from the north and they appear grouped in three distinct peaks. The district has a coastal area on the Arabian Sea of about 342 kms.

The Barda Hills stand isolated from the north- eastern and south- western series of hills as well as the central high lands of Saurashtra. In the last century they were thickly forested, when Jam Ranmalji used to hunt lions in Barda, but there are no lions now in Barda.

Drainage

This district is devoid of any large perennial streams. Most of the rivers are small and flow lazily through the low-lying lands, into the Marsh and sand of the seaboard. The streams flow towards the Gulf of Kachchh in the North and North-West. None of them have any large tributaries and most of them are dry channels till the advent of the monsoon. The district is drained from South to North and from the South-East to the North-West to the Gulf of Kachchh or Arabian Sea. The principal rivers are the Aji, Und, Venu, Vartu, Ghee, Rangmati, Nagmati, Fuljur and Sihan. Among them the most important rivers are as under.

(1) River Aji

The river Aji rises in the Rajkot district in the central hills near Lodhika. It enters the district of Jamnagar at Khakhadabela which is about 32 km from Rajkot. The river Nirali meets Aji near the district boundary.

The river again forms the boundary for nearly 13 km of its course. It then flows past the villages of Pithad and Morana and loses itself in the sands 10 km from the coast.

(2) River Ghee

The river Ghee having total length of 35 km and it is raising from the central highlands near Devalia. It flows through land of about 250 feet in height and west of Khambhalia. After course of 11 kms west-north-west of Khambhalia, it merges with the sands of the coast of the Gulf of Kachchh.

(3) River Nagmati

The river Nagmati rises in the Jalia Dewani hills of a height of about 500-700 feet above sea level near the village of Bavdidad. It is along with Rangmati empties into the Ranjit Sagar. The combined water of the two rivers flow for about 8 kms before empty into the Gulf of Kachchh 3 kms east of Rozi Mata. The total length of this river is 47 kms.

(4) River Und

The river flows past Khad Dhoraji and Pata Meghpar on its left and Nana Sagalia, Nana Khijadia and Khokhari on its right. It is joined at Khokhri by the Manvar River. Und is raising near the village of Bedia in Rajkot district at a height of 459 feet. Its total length is 77 km. The river Moti Phuljar also joins it at Khokhari. About a kilometer north of Hamapur it receives the water of river Gal which joins it from the south-east, flowing for a distance of 16 km.

(5) River Fuljar

The Fuljar River raising in the outliers of the central highlands north-east of the village of Devalia Nava and it flows past land which is about 250 feet in height and enters the plains. It passes the villages of Babarzar and Rajvad. Fuljar is joined by another small stream which takes off from the Lakasar hills. Total length of the river is 35 km.

Creek

There are several creeks on the Jamnagar coast and of these creeks only Meda Bedi, Salaya, Gomati and Hansthal creeks are important.

(1) Meda Creek

On the Arabian Sea coast the most important one creek is the Meda Creek on Jamnagar-Porbandar boundary. It stretches about 3 kms to the interior with a width of about 9 kms. The Sandari River and the Vartu River flow lazily through this marshy land before emptying into the Meda Creek.

(2) Gomati Creek

This creek is important because of it stands Dwarka, one of the most sacred places of Hindu pilgrimage. It is believed to rise in the village of Bhovda about 10 kms to the east, known also as Mul Gomati.

The Hansthal Creek leads to the Rann of Kachchh and to the new port of Kandla and the Salaya Creek leading to Salaya. Other minor creeks of this district are Chhiga creek, Ambala Creek, Bharana creek, Masuru Creek, Bedi Creek, Mita Dora Creek and Dabar creek.

Lakes

There are several lakes in the district. The most important one is the Kharu Khetar which is an inlet of the sea on the Arabian coast. It is situated about 26 kms south-east of Dwarka. The Dwarka-Jamnagar railway is to the east of the lake. The Madhi railway station is on the south bank of the lake. The city of Jamnagar is fed by the Ranjit Sagar, built by damming the Nagmati and Rangmati rivers.

Islands and Reefs

Off the coast (Okhamandal) there are several reefs and islands with good channels between them for coasting crafts when there is a swell outside the Gulf. During heavy breezes the boats can be steered in without difficulty. The Great Baral or Chanka reef, the north face of which is 16 kms long is a coral reef. The north end of the reef forms a full semi-circle with a radius of 2.4 kms round Chanka Island. This vast coral reef surrounds four islands, namely Chanka, Nora, Bhaidar and Chusru. It is completely covered at high water and only the four islands are visible. Among them, Nora is a large low mangrove island on the Baral coral reefs about 4 kms west of Chanka. It extends 5 kms from west to east. Its north face is fronted with sand. To the north of Nora; the Baral reef is deeply indented and the soundings near the reef are mostly mud.

Bhaidar, the second island on the reef is a mangrove island nearly 3 kms across. Its west face is fronted with sand. The highest part of the island, which stands twenty feet above high water at the north-west, which along with the west front, is quite sandy. Bhaidar reefs 5 kms south-west of Nora and about half way between Nora and Chusra 8 kms west of the island of Bhaidar is the Paga reef. Chusru is a small rocky islet and stands 4 kms south-west of Bhaidar. It makes the south extreme of Baral reef as it is only three cables length within the south point of the Baral rocks. Chanka is the north-eastern most of the four islands on the reef and is also the smallest.

A fifth island in this group but not on the Chanka or Baral reef, is Ajar. The north end of Ajar Island almost touches the Chusda Island. The paga or the Turtle reef lies 10 km. north of Chusra and about 8 km. The Chunri reef is about 3 km north of Beyt Island. It has also a sand heap, covered only at high springs on its south side.

Climate



The climate of Jamnagar district is generally pleasant. The summer season extends from March to June, with day time temperature reaching about to 42⁰ C. The monsoons are from July to September. Winter season sets in during October and extends till February. In association with cyclonic storms or depression in the Arabian Sea in the post monsoon months and to a lesser extent in May and June, the district experiences strong winds and widespread rain. Thunderstorms occur in June and July. In the cold season fog occurs occasionally.

The climate of the district can be regarded as one of extreme with severe winters and hot summers except in the coastal region where it is generally more pleasant all through the year in view of district's coastal location. Relative humidities are on an average about 80 percent during the south-west monsoon and about 60 to 75 percent during the rest of the year.

(1) Temperature

The district is part of Saurashtra and falls under semi-arid tropic agro climatic region. Climate condition of an area is resultant of various components like temperature variation.

There are three metrological observatories in the district (1) Jamnagar, (2) Dwarka and the other at Okha. The climatological data of Dwarka is representative of conditions in the western coastal strip of the district which generally has a more equable climate compared to other parts. The data for Jamnagar may be taken as typical of the condition in the rest of the district. From about the middle of the November, temperature begins the drop fairly rapidly. In the western coastal region these temperatures are generally lower. Night temperature in June is a little higher than in May. With the onset of monsoon by about the middle of September, temperature rises a little and a secondary maximum is reached in October. Both day and night temperatures begin to drop by November.

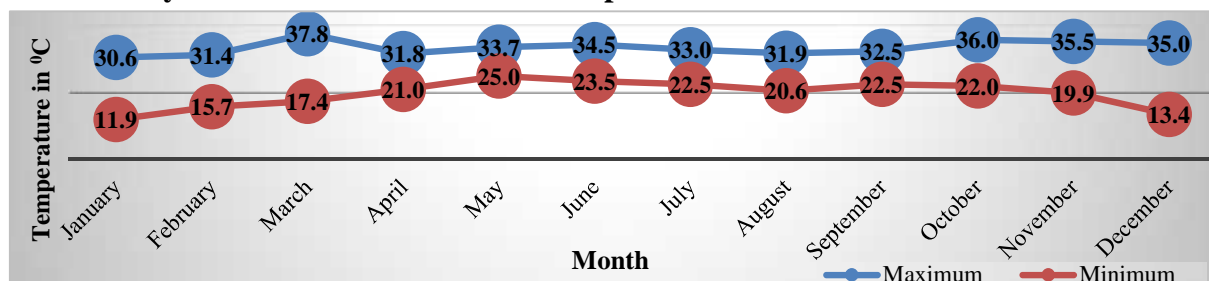
Yearwise Maximum and Minimum Temperature

Sr. No.	Year	Temperature (in ° C)	
		Maximum	Minimum
1	2	3	4
1	2001	32.1	16.1
2	2002	32.4	16.7
3	2003	32.3	17.0
4	2004	37.6	13.7
5	2005	37.4	12.0
6	2006	36.7	12.0
7	2007	37.6	13.6
8	2008	38.0	10.4
9	2009	38.0	16.0
10	2010	38.6	12.6

Source: (1) Statistical Abstract of Gujarat-2012, Directorate of Economics and Statistics,
 (2) Statistical Abstract of Gujarat-2005, Directorate of Economics and Statistics,
 (3) Statistical Abstract of Gujarat-2007, Directorate of Economics and Statistics.

The above table gives yearwise maximum and minimum temperature of the district for the years 2001 to 2010. During the years 2001 to 2010, the highest maximum temperature is a 38.6⁰ centigrade in the year 2010 and lowest minimum temperature is 10.4⁰ centigrade. Average minimum and maximum temperature for the year 2001 to 2010 is 14.01⁰ centigrade and 36.07⁰ centigrade respectively.

Monthly Maximum and Minimum Temperature of the District for the Year 2011



Source: Statistical Abstract of Gujarat - 2012, Directorate of Economics and Statistics.

The above chart shows monthly maximum and minimum temperature in the Jamnagar district for the years 2011. It can be seen that maximum temperature in the district reaches to 37.8 centigrade in March, while minimum temperature in the district reaches to 11.9 centigrade in January.

(2) Winds

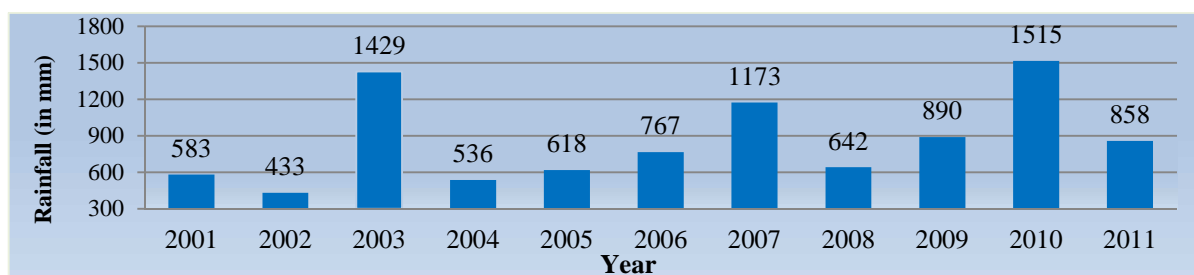
Winds are strong and blow from the south-west or west during the monsoon period. In October they are moderate and blow mainly from direction between south-west and north-east. North-easterly winds also begin to appear in this month, but in the next three months easterly winds of moderate force prevail. In the hot season winds strengthen and blow mainly from the south-west or west. Special weather phenomena in association with cyclonic storms or depressions in the Arabian Sea in the post-monsoon months and to a lesser extent in May and June, the district experience strong winds and widespread rain. Thunderstorms occur in May and June. In the cold season occasional fog occurs.

(3) Rainfall

Most of the precipitation is received from the south-west monsoon and there is negligible or no post-monsoon rainfall. The period from June to the middle of September is the wet period (monsoon) and from October to may dry conditions generally prevail.

Records of rainfall in the district are available for only two stations, Jamnagar and Dwarka for the last 60 years. Details of rainfall at these two stations and their averages which may be taken as representing the rainfall of the district. About 95 percent of it is received during the South-West monsoon season, July being the month with the highest rainfall. The rainfall generally goes on decreasing from the south-east to the north-west region. It varies largely from year to year owing to the irregular and erratic nature of the monsoon.

Yearwise Rainfall



Source: (1) Socio-Economic Review,-2011-12, Directorate of Economics and Statistics,
(2) Comprehensive-District Agriculture Plan of Kheda, Directorate of Agriculture.

The above graph indicates rainfall for the year 2001 to 2011 and in the year 2010 there is a maximum rainfall found, which is 1515 mm. The average rainfall during the year 2001 to 2011 is 859 mm.

Economic Resources

Economic resources are an important means of subsistence for the working people of the district. The details about economic resources of important sectors are given here under in brief.

(1) Forestry



According to the figures available from the Forest Department for the year 2010-2011, out of the total area of the district, an area of about 1318.27 sq. km is covered by forest. It accounts for 6.89 percent of the total forest area of the state. The forest area of the district constitutes 9.33 percent of total geographical area of the district. The forest areas are classified into three different types: (1) Mangrove

forests (2) Open Scrub forest and (3) Grassland. The main forest products are cher wood, karod leaves etc., whereas gum, grass, madhuka-indica, hognut, soup nut, diaspar, milenoxilon etc. are the minor products of these forests.

Classification of Forest Area

(In sq.km)

Sr. No.	Area	Year (2010-11)
1	2	3
1	Reserved Forest	272.13
2	Protected Forest	6.61
3	Unclassified Forest	1039.53
4	Total Forest Area	1318.27

Source: Gujarat Forest Statistics – 2010-11, Forest Department.

The above table shows the classification of forest area of Jamnagar district. Jamnagar district is mainly classified into three kinds of forest area, one is reserved forest, second is protected forest and unclassified forest. Out of total forest area 20.64% area is used for reserved forest.

(a) Mangrove Forests

This type of forests are distributed all along the coast of Jamnagar district and they are situated in the creeks and on low islands, where the force of wind and sea are not so strong. They occupy a belt of low lying muddy ground which is subjected to inundation by tidal waters everyday.

(b) Open Scrub Forests

The forest area under this type fall under the category of “Dry Deciduous thorny scrub forests”. The forest area under this type is approximately 233.10 sq. km in extends and is situated in Alech, Dalasa, Barda and Okhamandal regions of the district. The unsatisfactory growth of forests of this type is due to maltreatment, indiscriminate grazing and cutting and semi-blanks. The species of tree growing in these areas are (1) Acacia (Baval), (2) Acacia Senegal (Gorad), (3) Capparis Decidua (Karda), (4) Diospyros Melanoxylon (Timru), (5) Butea frondosa (Khakhra), (6) Azadirachta indica (Nim), (7) Morinda tinctoria (Aal).

(c) Grasslands

The forest department in the district maintains grassland, which is termed as vidis. These vidis are further classified into reserved and non-reserved vidis.

(2) Minerals and Mining



The known mineral wealth of Jamnagar district is substantial. Various types of major and minor minerals are available in the district. Minor products in the district are building stone, lime stone, brick clay, bentonite, ordinary clay, ordinary sand and road metal. The major minerals found in the district are bauxite, calcite, limestone, chalk and other minerals available in the district include sand, black trap, gypsum and bentonite. Jamnagar is the largest producer of bauxite in the State contributing 96% to the total production and has the second highest reserves in the State with 30% share and mineral based industries in Jamnagar.

Production of Minerals

(In Metric Tonnes)

Sr. No.	Minerals	Production During the Year					
		2005-06	2006-07	2007-08	2008-09	2009-10	2010-11
1	2	3	4	5	6	7	8
1	Clay Others (White)	0	0	45	360	0	0
2	Clay Others (Marle)	0	24810	80982	94656	102751	78502
3	Bauxite	2869126	6347678	11899751	2902302	2059899	328340
4	Lime Stone	1434763	2275150	1904420	1959187	2139332	2021687
5	Chalk	1710	5140	9838	12099	9865	14664
6	Pozonic clay	0	0	100564	56635	90981	27211
7	Silica Sand	0	0	10	340	0	0
8	Calcareous Sand	0	0	0	60	0	0
Total		4305599	8652778	13995610	5025639	4402828	2470404

Source: (1) Statistical Abstract- 2010, Directorate of Economics & Statistics,
(2) Statistical Abstract- 2012, Directorate of Economics & Statistics.

Above statement shows mineral production in Jamnagar district for the years 2005-06 to 2010-11. It can be seen that bauxite and limestone have been the major mineral products of the district in terms of production for the years 2005-06 to 2010-11. There is continuous fluctuation found in the total production of mineral items during the year 2005-06 to 2010-11.

(a) Building Materials

The district is well endowed with various kinds of building materials. It comprise clays for the manufacture of bricks, sands for mortar and concrete. Lime-making and cement manufacture, numerous kinds of building and ornamental stones and materials for road metal, concrete and railway ballast are found.

(b) Clays and Lime-Stones

Clay is found along the northern shores of the district. Mud deposits are also found in the neighbourhood of Gandhvi and Bhogat. The miliolite lime-stones, described as "Porbandar stone" vary in colour from white, buff, yellow and grey to brown and are chiefly used as building stone.

(c) Deccan Traps and Ornamental Stones

Deccan traps cover the major portion of the district and are quarried at a number of localities for building purpose and for use as road metal. Miliolites lime-stone in the coastal areas around Okhamandal is extensively used in the cement factory at Dwarka. It contains about 51 percent CaO and 1.5 percent silica. Coral lime-stone occurring along the coastal margin is being used by Tata's Mithapur works for chemicals.

(d) Road Metal and Laterite

Fresh, fine-grined and compact dolerites and Deccan traps are by far the most suitable and widely used rocks as road metal. It is being worked for road surfacing around Bhatia, Lamba and Bhogat in the Kalyanpur taluka. Hard and compact brecciated lateritic conglomerates from the base of the miliolite beds are capable of resisting severe attrition and are suitable for road dressing.

(e) Calcite and Copper Ore

Calcite occurs in the form of veins associated with the Deccan traps in a number of localities in the district. Minor occurrences of the copper ore have been recorded in the Deccan traps in a well section south of Beh, 21 km. north-west of Khambhalia.

(f) Fuller's Earth

Fuller's earth is a variety of non-plastic clay which has the power to filter and decolour oils, fats, and greases. It is thus chiefly used in refining petroleum, vegetable oils, etc.

(g) Gypsum and Ilmenite

The gypsum deposits of the district are supposed to be the best in Saurashtra. The mineral occurs in the form of selenite veins or segregations in the plastic clay and marl of the Gaj formation near virpar, Bhatia, Nandana and Gurgadh in the Kalyanpur taluka of the district. Limonite is titanium bearing iron ore containing up to 32 percent titanium. It is occasionally noticed in the sea sands near Gandhvi, Pindara and at Bari Vokala near Modpar, but the deposits are not large.

(2) Soil and Cropping Pattern



Soil found in Jamnagar district may broadly be classified as alluvial, black, light brown and alkaline. The black or medium black soil and the light brown soil may be termed as the main soils, while the alluvial and the alkaline as subsoil. The black or medium black soil is found in Dhrol, Kalavad, Jam Jodhpur and Bhanvad taluka and eastern portion of Jamnagar taluka. Light brown soil also called Dharod is found in all taluka but mainly in the western parts of the district. The alluvial soil also called Ghad Bhatha or Kantha is found on the river bank near Jamnagar, Kalyanpur and Jodiya talukas. The alkaline soil locally known as Khar is found in the coastal areas. The main crops of the district are jowar, bajra, wheat, groundnut and cotton. Groundnut and cotton are important commercial crops, whereas sugarcane cultivation, wheat and rice are irrigated crops.

The land of Jamnagar district is plain and productive and are ideal for crops like groundnut, pearl millet, wheat, cotton, vegetables etc. There are mainly two classes of soil observed in the district viz; medium to shallow black soils and coastal alluvial soils. The characteristics of medium black to shallow black soils are with medium fertility and low water holding capacity. Coastal alluvial soils are alkaline and saline soil with low fertility with poor drainage which mainly observed in coastal region of the district.

(4) Land and Land use Pattern

The total land in the district was 14,184 sq.km during 2009-10. The land classification according to the different uses for the rural areas of the district is given below as per the information collected for the Village Directory.

Land Classification of Rural Areas

(In hectares)			
Sr. No	Classification	Area	% of Coverage
1	2	3	4
1	Forests	22776.23	2.35
2	Area Under Non Agriculture Uses	38969.43	4.03
3	Barren and Un-cultivable Land	139559.24	14.43
4	Permanent pastures and Other Grazing Lands	62764.28	6.49
5	Land Under Miscellaneous Tree Crops etc.	8154.16	0.84
6	Cultivable Waste Land	43645.49	4.51
7	Fallow Lands other than Current Fallows	47615.26	4.92
8	Current Fallows	20762.46	2.15

Sr. No	Classification	Area	% of Coverage
1	2	3	4
9	Net Area Shown	583226.62	60.28
9.1	Total Irrigated Land Area	239694.13	24.77
9.2	Total Un-Irrigated Land Area	343532.49	35.51
Total (1-9)		967473.17	100.00

Source: Village Directory, 2011

Above table shows the land classification of rural areas. Forest land in the district is 22,776 hectares. In the district 2.35% area is covered under the forest area, 24.77% is covered under the irrigation and 35.51% area is un-irrigated.

(5) Tenancy

There was no separate Act on tenancy in the former Bombay State before 1939. There were provisions of Section 83 of Land Revenue Code and Mamlatdar Court law only. The tenant was not secured of his tenancy rights in the Act. This tenancy lease was considered yearly and had to pay tenancy as per tradition or according to the agreement made with the land owner. In order to protect the tenants, The Bombay Tenancy Act, 1939 came into force in the erstwhile Bombay State.

After the independence of the country, it was necessary that the country is self-sufficient in agricultural production. It can be done only when the tillers of the land should have some definite rights over the land. With a view to effect, control on efficient utilization of agricultural land and also to protect the tenants further and also to accept a definite policy and view for the country on agricultural land, The Bombay Tenancy and Agricultural Land Act, 1948 was enacted and it was brought into force since then.

The Act of 1948 was amended five times. An important provision of 'Farmer Day' was inserted in the Act on Dt.01-08-1956. According to this provision, if any person legally tilled the land of other person on Dt.01-04-1957, he was entitled to purchase the said land. Even though after Gujarat State was separated from Bombay State in 1960, the said act applied to it also as well.

Tenant means the person who held land on lease viz.

- (1) Tenant as per Section 4
- (2) Protected tenant
- (3) Permanent tenant
- (4) The person who continued to possess the land with or without the consent of the land owner after appointed date and up to specified date or it is considered that he continued the possession of the land.

In Gujarat state as on Dt.31-03-2011, in all 10,26,635.6 hectares of land have been released and distributed to total of 12,61,758 beneficiaries under the Bombay Tenancy and Agricultural Lands Act, 1948 in entire Gujarat State. Among the beneficiaries 1,74,366 were from Scheduled Castes 2,79,672 from Scheduled Tribes and 8,07,720 were under 'Others' type of beneficiaries.

In case of Jamnagar district, in all 3,405.2 hectares of land have been released and distributed to total 893 beneficiaries. Among the beneficiaries, 15 Scheduled Castes were allotted 48 hectares of land, 878 beneficiaries under 'Others' category were allotted 3,357.2 hectares of land.

(6) Agriculture



Livelihood of millions of people of India depends on agriculture which by and large, influenced by locally available natural resources. "Krishi Mahotsav" in Gujarat launched on the auspicious occasion of Akshay Tiritiya every year. It brought about revolution of sorts in a predominantly agrarian country like India. The month-long Mahotsav covered all the villages of each district and creating awareness about the advantage of standard seeds and its optimum use.

In Jamnagar as in other districts of Gujarat, agriculture happens to be the main source of subsistence for the majority of people. According to the 2011 Census, 48.56 percent of the total working population of the district was engaged in agriculture, as against 49.61 percent in the State as a whole. The table that follows gives the number of persons working as cultivators and agricultural labourers in 2011.

Number of Persons Working as Cultivators and Agricultural Laborers

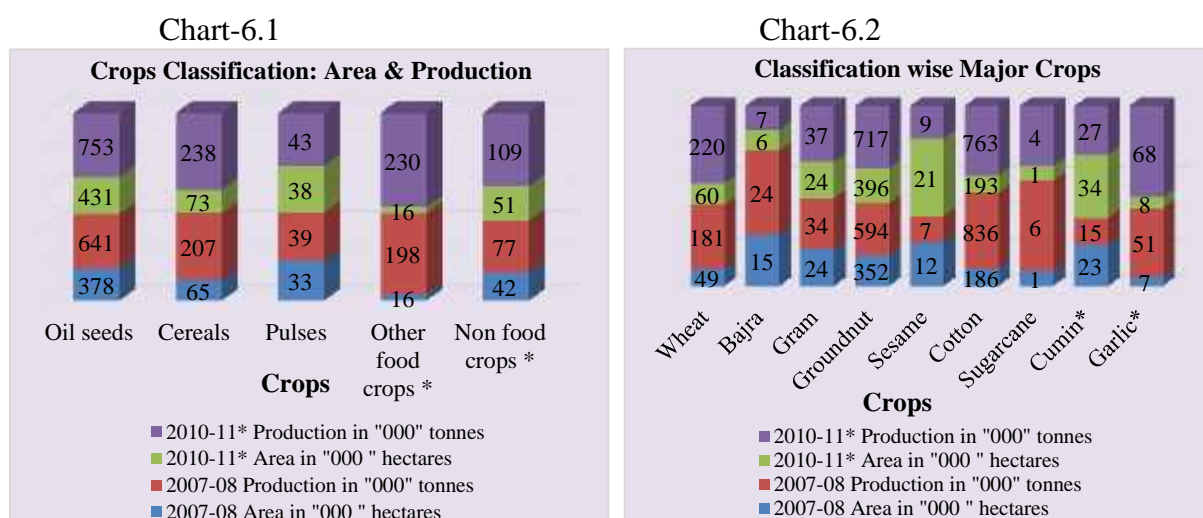
Sr. No.	Sector	Total	Male	Female
1	2	3	4	5
1	As Cultivators	264318	190699	73619
2	As Agricultural Labourers	147193	84955	62238
Total		411511	275654	135857

Source: Primary Census Abstract – 2011.

(a) Area under Major Crops

The major filed crops cultivated in the Kharif season are groundnut, cotton, pulses, bajra, castpr and sesame. Jamnagar district is the major producer of groundnut in the state. Wheat, gram, pulses, garlic, onion and other vegetable are the important Rabi crops of the area, and in summer the major crops grown are groundnut, pulses, pearl millet and sesame.

The chart below gives production area under crops for the years 2007-08 and 2010-11 for the district.



Source: (1) Statistical Abstract-2012, Directorate of Economics and Statistics.

(2) Horticultural Department

Note: * Forecast data

From the above chart-6.1, we can see that the area under production of oil seeds, cereals, pulses and nonfood crops are increased in the year 2010-11 as compared to the year 2007-08 and area under production of other food crops are same in both of the years. It is noticed that a majority of the cropped area was under oil seeds.

From the above chart-6.2, we can see that the area under production of wheat, groundnut, sesame, cotton, cumin and garlic are increased in the year 2010-11 and area under production of bajra are decreased in the year 2010-11 as compared to the year 2007-08, while area under production of gram and sugarcane are same in both years. It is noticed that a majority of the cropped area was under groundnut.

(b) Average Yield per Hectare

Data for average yield per hectare for the years 2007-08 and 2010-11 with respect to different crops in Jamnagar district is given in the following table.

Average Yield per Hectare

(In Kg)			
Sr. No.	Name of Crop	2007-2008	2010-11
1	2	3	4
1	Sugarcane	6000	7145
2	Wheat	3694	3641
3	Cereals	3185	3271
4	Foodgrains	2520	2533
5	Maize	2000	1635
6	Rapes and Mustard	2000	1568
7	Oil seeds	1696	1748
8	Groundnut	1688	1810
9	Bajra	1600	1237
10	Gram	1417	1539
11	Pulses	1182	1131
12	Jowar	1000	0
13	Cotton	764	673
14	Sesame	583	441
15	Other pulses	556	437

Source: Statistical Abstract of Gujarat State 2012, Directorate of Economics and Statistics.

Above table shows that, the average yield per hectare for sugarcane, cereals, foodgrains, oil seeds, groundnut and gram are increased in the year 2010-11 as compared to year 2007-08. The average yield per hectare for wheat, maize, raps and mustard, bajra, pulses, cotton, sesame and other pulses are decreased in the year 2010-11 as compared to year 2007-08. Here one point noticed that the average yield per hectare for the crop of jowar was 1000 kg in 2007-08, but in the year 2010-11 it has been negative.

(c) Production & Productivity of Horticultural Crops 2005-2011

Data for production & productivity of horticultural crops for the years 2005-06 to 2010-11 with respect to different crops in Jamnagar district is given in the following table.

Production & Productivity of Horticultural Crops 2005-2011 (Estimated Area)

(Area in Hectares, Production in M.T., Productivity M.T/Hec.)

Sr. No	Crops	Year				Average	
		2005-06	2007-08	2009-10	2010-11		
1	2	3	4	5	6	7	8
1	Fruit Crops	Area	1921	2321	2510	2454	2302
		Prod	28312	36576	42202	42656	37437
		Pvty	14.74	15.76	16.81	17.38	16.17
2	Vegetable Crops	Area	11328	13608	13476	13874	13072
		Prod	127511	161157	172542	187619	162207
		Pvty	11.26	11.84	12.8	13.52	12.36
3	Spices Crops	Area	29650	42145	48040	51218	42763
		Prod	15773	77183	90809	109295	73265
		Pvty	0.53	1.83	1.89	2.13	1.60
4	Flower Crops	Area	102	118	164	175	140
		Prod	590	746	1153	1380	967
		Pvty	5.78	6.32	7.03	7.89	6.76

Source: Horticultural Department.

The above table shows average production of vegetables crops in last four years is 1,62,207 M.T which is highest in all horticultural crops, while average production of flower crops is 967 M.T which is the lowest among all crops.

From the table we can see that in last four years fruit crops average productivity is 16.17 M.T/Hec and spices crops average productivity is 1.60 M.T/Hec which high and less in among all horticultural crops respectively. The average area used for production of spices crops is 42763 hectares that is highest and flower crops used average area is 140 hectares that is lowest among all crops in last four years.


(7) Irrigation



In canals and tanks water is stored mostly by gravitational flow, while in the case of wells by water lifts. Kos or mots and other water lifting devices are in the most parts manually operated. Increasing use of oil and electric power made by the cultivators in the district for lifting and pumping water for irrigation purpose. These devices are proving more economic and easy to handle in the long run though the initial capital expenditure involved in the purchase of an oil-engine or an electric motor and pump is quite large. Intervals of irrigation may vary accordingly crops.

(a) Area Irrigated by Crops

Below chart shows that for condiments and spices, out of total cropped area 99.51% area is irrigated, followed by 75.61% for cereals, 75.07% for pulses, 37.87 for nonfood crops and only 12.36% for oil seeds.



Source: Irrigation in Gujarat 2011-12, Directorate of Economics and Statistics

(b) Area Irrigated by source

The area irrigated by different sources in the district are presented below for the year 2001-02 to 2009-10.

Area under Irrigation by Source

		(In '00 hectares)				
Sr. No.	Source of Irrigation	2001-02	2003-04	2005-06	2007-08	2009-10
1	2	3	4	5	6	7
1	Govt.canals	37	69	106	178	261
2	Wells	678	1173	1405	2312	1807
3	Tanks	-	-	4	11	284
4	Other	-	-	7	142	39
Total		715	1242	1522	2643	2391

Source: (1) Statistical Abstract-2012, Directorate of Economics and Statistics,
 (2) Statistical Abstract-2010, Directorate of Economics and Statistics,
 (3) Statistical Abstract-2007, Directorate of Economics and Statistics,
 (4) Statistical Abstract-2005, Directorate of Economics and Statistics.
 (5) Village Directory, 2011

The above figures indicate that wells are the main source of irrigation in the district. Next in order is the Govt Canals. Also, it is seen that total area under irrigation is increase in the years 2003-04 to 2007-08 compared to its previous year, but in the year 2009-10 it will be decreased.

(8) Animal Husbandry

The animal husbandry programme in Jamnagar districts performs various activities and schemes for the welfare of people. Gujarat patterns, DRDA, District Panchayat and Dairy sector are doing effective efforts to secure livelihood of the village farmers. Data on animal husbandry situations in the districts revealed that total livestock population in the district is 10,25,876 as per the 2011-12 Census. Total population comprises 34.1% cow, 25.03% buffalo, 20.3% sheep, 16.8% goat and 3.8% poultry. Due to the maximum population of cow and buffalo, milk production is the largest occupation in the district.

Animal Husbandry Department is concerned with veterinary and live-stock activities. It looks after cattle wealth by improving their breed, giving necessary veterinary aid and taking prophylactic measures against contagious and infectious disease. For all these activities, there is one office of the district level headed by the District Animal Husbandry Officer. Cattle improvement schemes and allied activities have their own staff, working under the guidance of the District Animal Husbandry officer.

(a) Livestock

Cattle wealth occupies a pivotal place in the rural economy of the district. Currently available data of livestock censuses of 2003 and 2007 shows the livestock population in the district as under.

Livestock

Sr. No.	Livestock Population	Year		% Age(+)/(-) in 2007 over 2003
		2003	2007	
1	2	3	4	5
(A)	Total Livestock	1041066	1002438	-3.7
1	Cattle (cross breed)	988	1459	47.7
	(a) Male over 2.5 years	149	521	249.7
	(b) Female over 2.5 years	494	617	24.9
	(c) Young stock	345	321	-7
2	Cattle (Indigenous)	347943	348486	0.2
	(a) Male over 3 years	141248	163502	15.8
	(b) Female over 3 years	115728	98643	-14.8
	(c) Young stock	90967	86341	-5.1
3	Buffaloes	209616	256755	22.5
	(a) Male over 3 years	3202	3935	22.9
	(b) Female over 3 years	133364	156557	17.4
	(c) Young stock	73050	96263	31.8
4	Sheep	232530	207967	-10.6
5	Goats	173022	172618	-0.2
6	Horses and Pines	410	398	-2.9
7	Camels	2260	2450	8.4
8	Pigs	16043	0	-100
9	Other Livestock	58254	12305	-78.9
(B)	Poultry	35231	38591	9.5

Source: (1) Statistical Abstract- 2005, Directorate of Economics and Statistics,

(2) Statistical Abstract- 2010, Directorate of Economics and Statistics.

Statement shows that the livestock in the district is decreased from 10,41,066 in 2003 to 10,02,438 in 2007. It is seen from the statement that buffaloes, cattle (indigenous), sheep and goats form the major portion of the total livestock in the Jamnagar district for the years 2003 and 2007. Number of sheep in the district is decreased from 2,32,530 in 2003 to 2,07,967 in the year 2007 and number of poultry is increased significantly from 35,231 in 2003 to 38,591 in 2007. Statement shows that the livestock in the district is decreased from in 2003 to 2007 is - 3.7 %.

(b) Agricultural Implements

According to the livestock censuses conducted in the State, the comparative data for agricultural implements in the district for the years 2003 and 2007 are shown in the below statement.

Agricultural Implements

Sr. No	Name of Agricultural Implements	Years	
		2003	2007
1	2	3	4
1	Ploughs		
	(a) Wooden	15984	9791
	(b) Iron	67999	64534

Sr. No	Name of Agricultural Implements	Years	
		2003	2007
1	2	3	4
	(c) Culti-vator	-	29582
2	Sugar-cane Crushers	82	1085
3	No. of Carts	64383	57943
4	Disk Carts	-	5080
5	Wet Land Puddler	-	1368
6	Land Leveler	-	23235
7	Seed & Fertilizer Drill	-	56486
8	Ghani	-	526
9	Water Lifting Device	-	173
10	Tractors	5911	-
11	Oil Engines With Pumping Sets	47247	-
12	Electric Pump Set	44079	-
13	Sprink-Ler Set	2073	-
14	Drip-Set	1273	-

Source: (1) Statistical Abstract -2010 , Directorate of Economics & Statistics,
(2) Statistical Abstract -2007, Directorate of Economics & Statistics.

(9) Fisheries

The fisheries sector has played an important role in the national economy through food supply, employment generation and income.

The district has longest seashore in state and hence there is much wider scope for the development marine as well as inland fisheries. The important fishing centres are Jodiya, Sachana, Bedi, Sikka, Bharana, Salaya and Okha. Almost all the varieties of fish of Saurashtra waters are found here at different seasons of the year. The important fish of this district are Prawn, Ghol-dana and Mullet, Shark, shell (Pearl, Chank and window pane). Under inland fisheries, aquaculture is possible in ponds, reservoirs and rivers. This activity has not yet picked up in the district. There is no any recorded refrigerated van for transportation and fish feed factory in the district so there is immense scope for development.

The Gulf of Kachchh provides excellent facilities for the fisheries and other marine products like chanks which are used for making bangles and producing pearls of good value. The Fisheries Department undertakes pearl fishing also. The Jamnagar district has 355 km long coast line adjoining to Arabian Sea and Gulf of Kachchh. The coastal community earns their livelihood through fishery. The industries are providing some opportunities in service and wage. In local population fishing is restricted among Muslims and Kolis families. The production of fish is reducing because of construction of Bandhara, salt pans and mining activities in near shore area resulting in reduction of fish catching. The fishermen have to go for deep sea fishing, which result in increasing dependency of the fishermen on money lenders. The information shared by Fisheries Department office indicates that there is a good potential for development of prawn cultivation in all talukas.

Following table indicates an increase in the fishing activities in the district during 2009-10 as compared to the year 2008-09. Data on some aspects of fisheries sector in the district is given in the table.

Fisheries Activities

Sr. No.	Item	Years	
		2008-09	2009-10
1	2	3	4
1	Total number of fishing boats	2618	2618
2	Total number of fishing nets	137983	-
3	Fish production (in tonnes)	62618	88293
4	Number of active fishermen	11278	11278
5	Number of fishermen primary co- operative societies	22	20
6	Membership of fishermen's primary co-operative societies	3107	3138
7	Paid up share capital of fishermen's co- operative societies (in 00 Rs.)	-	174862

Source: (1) District Statistical Report - 2008-09, District Statistical Office,
(2) District Statistical Report - 2010-11, District Statistical Office.

(10) Industry



Till the latter half of the 19th century, the economic structure mainly consisted of agriculture and supplemented by traditional crafts and handicrafts plied by local artisans and craftsmen some of whom acquired the highest degree of perfection and artistic excellence. Even to this day agriculture occupies a very prominent place in the economy of the district and provides means of livelihood to 60 percent of the working population. The important craft which flourished in those days

in this district are printing of Bandhani by tie and dye methods, manufacture of salt, gold thread and brocade.

(a) Major Industries

Jamnagar district has around 34 medium and large scale industrial units involved in production of solvents, edible oils, cement, yarn, agriculture equipments, soda ash, salt and fertilizers. Medium and large scale industries generate over 7,000 employment opportunities in the district. Out of total middle and large scale units, 17 are concentrated in Jamnagar City while rest are spread across Sikka, Okha, Jam Khambhaliya, Jodiya, Lalpur and Kalyanpur talukas of the district.

(b) SSI Industries

There are over 12,700 small scale industries operating in Jamnagar. Some of the main industries under SSI in Jamnagar are metal industries, food products, rubber and plastic products. Maximum numbers of SSI units located in the district are related to metal products followed by repairing and services industry. Most of the small scale industries are located in Jamnagar City followed by Jam Jodhpur, Dhrol, Kalavad and Okhamandal talukas.

The total number of registered factories and average number of daily workers employed by major groups of industries for the year 2009-10 and 2010-11 are shown in the following statement. Among above registered factories the most important establishment from the point of employment are rubber, plastic, petroleum and cool products processing and under nuclear fuels.

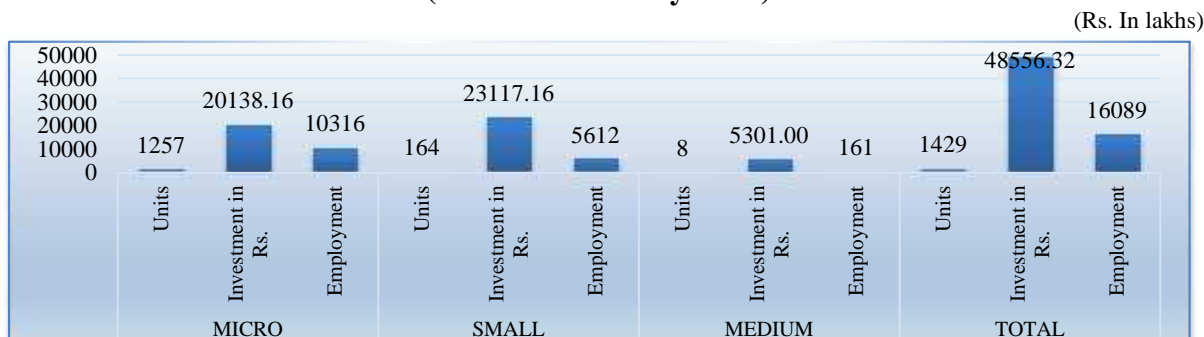
Distribution of Important, Industrial Establishments by Major Industrial Group

Sr. No.	Group Name	2009-10		2010-11	
		Number of Establishment	Average Number of Persons Working Per Day	Number of Establishment	Average Number of Persons Working Per Day
1	2	3	4	5	6
1	Textiles	5	32	33	144
2	Machinery and parts except electrical	27	189	68	443
3	Mining and Quarrying	10	202	10	114
4	Food Products	19	218	16	101
5	Chemical & chemical Products	6	48	8	59
6	Wood Products	3	28	11	46
7	Rubber & Plastic Products	5	41	14	125
8	Non-metallic mineral Products	25	303	27	308
9	Basic Metal Industries	269	2468	302	2525
10	Paper Product & Printing	4	25	4	6
11	Electrical Machinery and Apparatus	55	266	13	84
12	Transport equipment and parts	4	74	0	0
13	Leather Products	1	6	4	19
14	Beverages, tobacco & tobacco Products	5	31	10	47
15	Service Activities	22	1102	81	264
16	Trading Activities	1	5	47	181
17	Other	23	325	62	540
Total		484	5363	710	5006

Source: Commissionerate of Industries.

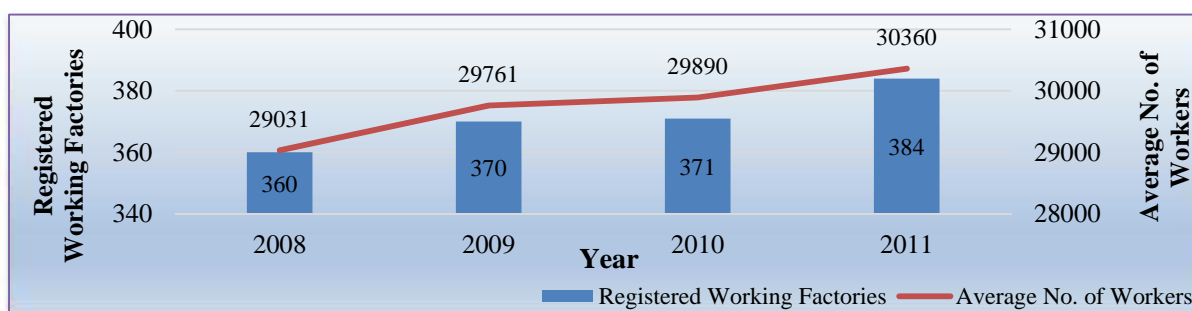
Among the registered establishments in the year of 2009-10 the four most important establishments are related to manufacture of (1) Basic Metal Industries (2) Service Activities (3) Food products (4) Non-metallic Mineral Products. In the year 2010-11 the four most important establishments are related to manufacture of (1) Basic Metal Industries (2) Service Activities (3) Machinery and parts except electrical (4) Non-metallic Mineral Products.

Units, Investment & Employment of Micro, Small & Medium Industries (Oct- 2006 to July-2010)



Source: Industries in Gujarat Statistics Information -2010

Number of Factories and Average Number of Workers from 2008 to 2011



Source: Industries in Gujarat Statistics Information -2013.

Special Economic Zone

Gujarat has the distinction of being the first state to enact the Special Economic Zone Act-2004. SEZs are growth engines that can boost manufacturing, augment exports and generate employment. The Government has enacted Special Economic Zones Act-2004 in order to provide hassle free operation regime and encompassing state of the art infrastructure and support services. Board of approval in Ministry of Commerce and Industries, New Delhi has accorded approvals to 60 SEZs in Gujarat at the end of March -2011. The total proposed investment by SEZ developers is around Rs. 267373.45 crore.

SEZ in Jamnagar

(As on Oct-2010)

Sr. No.	Location	Nature of SEZ	Area (in hectares)
1	2	3	4
1	Reliance SEZ, Jamnagar	Multi-product	4,494
2	ESSAR Jamnagar SEZ, Jamnagar	Multi-product	1.125

Source: District Profile of Jamnagar, Industries Commissionerate.

(11) Trade and Commerce



This category includes wholesale and retail trade of all kinds and other commercial activities like financial, insurance, real estate, business services and legal services rendered by advocate barristers, pleaders etc. Provision of finance is an important factor in the socio-economic growth of district. The district is well known for groundnut oil, oil engine and parts, diamonds, lime and soda ash.

(a) Retail Trade

Retail trade is carried on by a large number of establishments in the urban and rural areas and caters to the needs of local inhabitants. These traders usually obtain their goods on credit generally from local wholesalers and settle bills periodically. Their stock in trade is limited and generally depends upon their financial condition and local demand. Retailers quickly replenish items which are much in demand among the people.

Market Yard Committees in Jamnagar District

Sr. No	State/District	Number of Market Committees		Number of Main Yards Market Committees		Number of Sub – Market Yards	
		2010	2011	2010	2011	2010	2011
1	2	3	4	5	6	7	8
1	Gujarat	205	205	199	199	201	201
2	Jamnagar	9	9	9	9	0	0

Source: - Socio-Economic Review 2011-2012, Directorate of Economics and Statistics.

Regulated Markets

Khambhalia and Kalavad have been declared as centers of regulated markets in the district.

Wholesale Trade Centers

Wholesale trade is usually concentrated in large urban areas or nearby Port towns which facilitate direct import and export and thus avoid transshipment of goods and the resultant loss of time and money. Inland trade is carried through important trade centers like Jamnagar, the district headquarters and other taluka centers like Khambhalia, Jodiya, Kalavad, Jam Jodhpur, etc. Jamnagar as being the assembling and distributing center becomes the most important trading center which caters to the needs of other centers in the district and outside.

(b) Banking

Statement below gives data on blockwise availability of banking facilities of the district. It is observed that total 54 villages of the Jamnagar district have banking facilities. There are 44 commercial banks, 30 co-operative banks and 371 agriculture credit society available in rural area and 145 commercial banks, 17 co-operative banks and 13 agriculture credit society are available in urban area in the district.

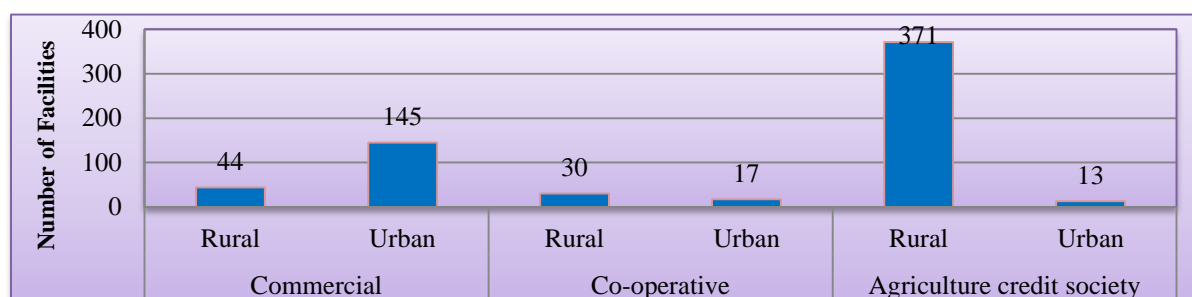
Banking Facility Availability

Sr. No.	Name of Tehsil	Number of Villages Where Banking Facility is Available	Rural		Agriculture Credit Society
			Commercial	Co-operative	
1	2	3	4	5	6
1	Okhamandal	-	-	-	10
2	Khambhalia	5	5	1	71
3	Jamnagar	12	12	5	33
4	Jodiya	8	5	7	38
5	Dhrol	2	1	2	21
6	Kalavad	6	5	4	69
7	Lalpur	3	1	3	36
8	Kalyanpur	9	8	5	38
9	Bhanvad	3	3	-	19
10	Jam jodhpur	6	4	3	36
Total		54	44	30	371

Sr. No.	Name of Tehsil	Urban		
		Number of Banking Institutions		Agriculture credit society
		Commercial	Co-operative	
1	2	7	8	9
1	Okhamandal	10	1	1
2	Khambhalia	8	4	4
3	Jamnagar	103	4	2
4	Jodiya	-	-	-
5	Dhrol	8	4	2
6	Kalavad	5	1	1
7	Lalpur	-	-	-
8	Kalyanpur	2	1	1
9	Bhanvad	5	0	1
10	Jam jodhpur	4	2	1
Total		145	17	13

Source: Village Directory & Town Directory – 2011

Bank Facility in Jamnagar District



Source: Village Directory & Town Directory - 2011

Above chart shows banking facilities and agriculture credit societies availability in Jamnagar district. It is observed that total 189 commercial banks, 47 co-operative banks and 384 agriculture credit societies are available in Jamnagar district.

Occupationwise Classification of Outstanding Credit of Scheduled Commercial Banks

(Amount in '000 Rs)

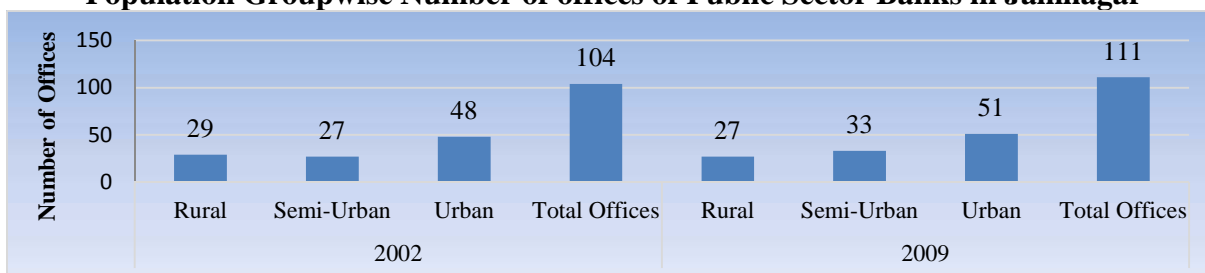
Sr. No.	Occupation	2009		2010	
		Number of Accounts	Amount Out- Standing	Number of Accounts	Amount Out- Standing
1	2	3	4	5	6
1	Agriculture	1,52,605	71,03,539	1,46,004	78,62,685
	1. Direct Finance	1,51,969	69,92,988	1,45,326	77,07,422
	2. Indirect Finance	636	1,10,551	678	1,55,263
2	Industry	2,295	6,77,63,230	2,412	6,39,92,657
	1. Mining & Quarrying	52	2,10,42,632	47	2,08,43,699
	2. Manufacturing & Processing	1,903	3,32,83,264	1,991	3,25,55,803
	3. Electricity, Gas & Water	11	5,92,423	5	49,85,131
	4. Construction	329	1,28,44,911	369	56,08,024
3	Transport Operators	701	89,77,948	2,225	1,02,32,764
4	Professional and Other Services	9,031	10,38,666	4,613	5,86,318
5	Personal Loans	32,026	48,73,437	34,109	53,97,797
	1. Loans for Housing	6,974	22,91,371	7,281	28,62,652
	2. Loans for Purchase of Consumer Durables	1,121	53,135	806	28,044

Sr. No.	Occupation	2009		2010	
		Number of Accounts	Amount Outstanding	Number of Accounts	Amount Outstanding
1	2	3	4	5	6
3.	Rest of the Personal Loans	23,931	25,28,931	26,022	25,07,101
6	Trade	5,012	13,82,069	7,338	15,44,880
	1. Wholesale Trade	136	3,51,722	373	3,90,530
	2. Retail Trade	4,876	10,30,347	6,965	11,54,350
7	Finance	45	71,062	179	34,947
8	All Others	1,959	4,78,977	11,920	5,87,005
Total Bank Credit		2,03,674	9,16,88,928	2,08,800	9,02,39,053

Source: - (1) Basic Statistical Returns, Volume-39, March-2009, Banking Statistics,
(2) Basic Statistical Returns, Volume-39, March-2010, Banking Statistics.

Above statement gives occupationwise classification of outstanding credit of scheduled commercial banks for Jamnagar district in the year 2009 and 2010. It can be seen that total outstanding credit for Jamnagar district was Rs. 91,68,89,28,000 with number of accounts being 2,03,674 in the year 2009 and in the year 2010 total outstanding credit was Rs. 90,23,90,53,000 with 2,08,800 number of accounts. It can be seen that number of accounts are increasing in the year 2010 as compared to 2009, but outstanding credits are decreased in the year 2010 as compared to 2009.

Population Groupwise Number of offices of Public Sector Banks in Jamnagar



Source: (1) Branch Statistics-volume-3: March-2002, Reserve Bank of India
(2) Branch Statistics-volume-3: March-2002, Reserve Bank of India

* **Population groups of the banked centres** presented in this Volume are based on the 2001 census. The population groups are defined as under:

- 'Rural' group includes all centers with population of less than 10,000.
- 'Semi-urban' group includes centers with population of 10,000 and above but less than 1 lakh.
- 'Urban' group includes centers with population of 1 lakh and above but less than 10 lakh.
- 'Metropolitan' group includes centers with population of 10 lakh and more.

* **Branches of Banks** refer to those offices which are engaged in either;

Banking business (i.e., either accepting deposit and/or offering credit to their customer); or

- Banking and foreign exchange business; or
- Administration, banking and foreign exchange; or
- Administration and banking; or
- Administration and foreign exchange; or
- Only foreign exchange business; or
- Non-scheduled banks doing banking business.

* **Bank Offices** comprise of branches doing banking business (i.e., either accepting deposit and/or offering credit to their customers) as well as administrative offices.

* **Public Sector Banks** a) SBI and its 6 Associates b) 19 Nationalised Banks
c) Other Public Sector Banks

* **Commercial Banks** refer to both scheduled and non-scheduled commercial banks which are regulated by Banking Regulation Act, 1949.

- **Lead bank:** Under Lead Bank Scheme formulated in 1969, every public sector bank and Jammu and Kashmir Bank Ltd. is allotted a district in which it functions as a lead bank of the district. In that role, the bank assists in the overall development of that particular area by collecting certain data and formulating district credit plan, etc.
- State Bank of Saurashtra is the lead bank of Jamnagar District.

(12) Transport and Communication



Transport and Communication facilities are considered as administrative necessity as well as a public convenience. Moreover; a well-knit transportation system is a prerequisite for the social and economic development of any district.

As regards the means of transportation and communication, the district is well developed with national and state highways as well as with railway lines pass through this district.

(a) Road

The linking of one place with other by road is very essential to provide good transport system. According to the classification of road, road length in the district by category is as under for the years 2006 to 2010 for Jamnagar district. The district is well connected by road with Ahmedabad, Gandhinagar, Vadodara, Vapi Palanpur, Rajkot, Mahesana and Bhavnagar.

Road Length of Different Categories

(In Kilometers)

Sr. No.	Years	National Highway	State Highway	District Roads	Village Approach Roads	Total Surfaced Roads	Total Unsurfaced Roads	Total Roads
1	2	3	4	5	6	7	8	9
1	2006	65	1081	1437	871	3454	130	3584
2	2007	64	1081	1460	878	3483	124	3607
3	2008	64	1081	1476	893	3514	111	3625
4	2009	64	1098	1477	894	3533	108	3641
5	2010	64	1086	1477	1009	3636	117	3753

Source: (1) Statistical Abstract-2012, Directorate of Economics and Statistics,
(2) Statistical Abstract-2011, Directorate of Economics and Statistics,
(3) Statistical Abstract-2010, Directorate of Economics and Statistics.

(b) Railway

Jamnagar is well connected by rail to other districts of the state such as Rajkot, Surat, Porbandar, Ahmadabad and Vadodara. There are 41 villages having railway facilities in the Jamnagar district. The district is also well linked to major Indian cities like Mumbai, Delhi,

Varanasi, Uttaranchal and Jamnagar. Hapa Junction is a convenient railhead on broad gauge terminus connecting to Okha and Porbandar.

Talukawise Railway Station

Sr. No.	Name of Taluka	Number of Railway Station
1	Okhamandal	9
2	Kalyanpur	3
3	Kalavad	0
4	Khambhaliya	4
5	Lalpur	6
6	Jam Jodhpur	8
7	Jamnagar	9
8	Dhrol	1
9	Bhanvad	4
10	Jodiya	0
District Total		41

Source: District Statistical Office, District Statistical Report-2009-10

(c) Ports

Ports play a very important part in the development of trade, commerce and industries and act as a catalyst or the development of coastal areas and hinter land. Ports also provide considerable employment opportunities in their immediate hinter land and help in the development of ports based industries such as oil refineries, chemical fertilizer, power plants etc. Thus, due to the location and other advantages, the ports in Jamnagar constitute an important infrastructure facility for the development of maritime economy of the district, state and the country as a whole and also stimulate growth in coastal areas.

There is a 355 km long coastline in the district with 9 ports Bedi, Sikka, Okha, Jodiya, Pindhara, Salaya, Pidara, Bet (Dwarka) and Rupen. Of these, Okha, Bedi and Sikka are intermediate ports; whereas the remaining are minor ports. Okha, Bedi, Sikka and Salaya ports are operative in all seasons. Fertilizer, sulphur, iron scrapes and rock phosphate are the main items imported at these ports whereas salt, bentonite, onion and oil cake are principal items of exports through these ports.

• Okha Port

Okha is an all-weather port with direct berthing facilities located on the northwest coast of Saurashtra Peninsula at the north of Gulf of Kachchh. It is connected to Jamnagar / Porbandar by road. Nearest airport is Jamnagar which is 180 km away. The port is connected to rest of India by broad gauge railway system. The main cargo handled at Okha port includes mineral oil, coal, wheat, sulphur, coke, fertilizer, bauxite, chemicals, salt, soda ash and clinker. The industrial presence at Okha port includes companies such as Tata Chemicals and Petroleum Infrastructure Ltd. M/s Wimco Petrogas Ltd. is planning to construct a jetty at Okha port to handle petroleum products.

• Bedi port

Bedi port is connected by broad gauge railway lines with the rest of India. The nearest railway station Jamnagar is 7 kms away from Bedi port. A railway siding is available at 2 kms from the port. It is connected to National Highway from Rajkot. The broad gauge line is to be extended up to Rozi Pier site. Being an all-weather port, Bedi serves central Saurashtra, north-

east Gujarat, south-west Rajasthan and Madhya Pradesh. The main cargo handled at Bedi port are fertilizers, bauxite, dates, vegetable oils, oil cakes, salt, groundnut seeds, guar gum, oil and various extractions. In order to cope with the increasing traffic and to improve traffic handling operations. The State Government has plans to create port facilities near Rozi Pier of Bedi Port. The State Government has nominated Bedi Rozi site to be developed through Joint/Public sector participation as direct berthing port to handle bulk carriers.

- **Sikka Port**

Sikka Port is an all-weather direct berthing port on the northern side of Saurashtra peninsula in the Gulf of Kachchh. Sikka port is connected to Jamnagar by rail and road. The main cargo handled by Sikka Port includes phosphoric acid, liquid ammonia, coal, machinery, crude oil, propylene, POL, clinker, cement, and salt. Gujarat State Fertilizers Corporation, Shree Digvijay Company Ltd. and M/reliance Ports and Terminals Ltd. have constructed captive jetties at Sikka port for import and export of their products. Reliance Petroleum has constructed an Oil Refinery with a capacity of 27 million tonnes per annum at Sikka. The Company has planned to expand the refinery capacity. They have constructed Ro-Ro and Lo-Lo jetties for handling various project cargos, created facilities for import of Crude oil through pipelines and constructed tanker berths for direct berthing of vessels for their captive use at Sikka. Bharat Oman Refinery Ltd. is setting up a SPM at Sikka and intends laying a pipeline from the facility to Bina (Madhya Pradesh).

(d) Posts and Telegraphs

The following statement shows number of villages in the district possessing post offices, sub post offices, phone facilities and internet connection.

Communications Facilities		
Sr. No.	Type of Communication Amenities	Number of Villages Having Facilities
1	2	3
1	Post Offices	21
2	Sub Post Offices	313
3	Telephone	591
4	PCO	277
5	Network of Mobile	655
6	Internet	691

Source: Village directory, 2011

Above table shows in the recent years, the facility of internet and mobile network built up more rapidly.

(e) State Road Transport

As a consequence of bifurcation of the bilingual state Bombay, with effect from the 1st May, 1960, the Bombay State Road Transport Corporation closed its operations in Gujarat. at the same time the Saurashtra State Road Transport Corporation and the Kachchh State Road Transport Corporation operating in Saurashtra and Kachchh areas, respectively were dissolved and a new corporation namely, the Gujarat State Road Transport Corporation was established on the 1st May, 1960.

Out of total 697 inhabited villages in the district, 658 villages are connected by direct bus facilities, while 14 villages get it at nearby 1 to 20 km. distance and 25 villages get it at nearby above 20 km distance up to the year 2009-10.

ST Bus Services in District

Sr. No.	Details	Years 2009-10
		Villages
1	2	3
1	Total Inhabited Villages	697
2	2.1 Availability Of Direct Bus Service	658
	2.2 Villages having ST Services In Nearest Distance	
	2.2.1 Up to 10 k.m	14
	2.2.2 Above 20 k.m	25
	Total	697

Source: Village Directory, 2011

(f) Air services

There is an airport at Jamnagar. Jamnagar is linked by air services with Bombay and Bhuj. There is one domestic airport in Jamnagar located at a Distance of 10 km from the city, connecting the district to Mumbai and Bhuj.

(13) Electricity



Electricity is one of the chief importance necessities for the economic development of the district. The main source for power supply in the district is Paschim Gujarat Vij Company Limited (PGVCL). All the 714 villages are electrified under Jyoti Gram project.

In Jamnagar district, under steam power project, a power station has been set up at Sikka and another one is proposed. Presence of windmills is also witnessed in the district at Navarda. For industrial purpose, there are 10,177 electrical connections with total load of 62,799 Horse Power (H.P.). There are two substations of 220 K.V., five substations of 132 K.V. each and twenty six substations of 66 K.V. each spread across various talukas of Jamnagar.

Non-conventional energy

At the large sea coast of the Jamnagar district, wind energy is easily available as a non-conventional energy. Gujarat Energy Development Agency, Gandhinagar generates 276.45 mega watt through wind energy stations in Jamnagar district. 48 wind mills are established for irrigation. 119 solar domestic light system is fitted and 205 cubic meter bio-gas is generated.

Supply of Electricity Facilities (Year 2009-10)

Sr. No	Supply of Electricity	Sales (In Lakhs)
1	2	3
1	Domestic	256170
2	Commercial	93590
3	Agricultural	91630
4	Industrial	119910
5	Public Lights	9570
6	Other	4390
	Total supply	575260

Source: District Statistical Office, District Statistical Report- 2009-10

(14) Gram Panchayats, Its Composition, Jurisdiction and Role in the Development of Village and Its Economy

The system of Panchayati Raj was introduced in the year 1963 in Gujarat State. Under this set up, the 3 tier system was introduced namely, The District Panchayat, The Taluka Panchayat and The Gram Panchayat. Gram Panchayat is an important institution of self-government. The Gram Panchayat is formed for a village or a group of villages. The Gram Panchayat is constituted for a local area with the population of less than 15000. Such local area may be revenue village or a group of revenue villages or hamlets forming part of a revenue village or such other administrative unit or part of thereof. The number of members of Gram Panchayat varies from 7 to 15. The tenure of Gram Panchayat is of five years. The people of village elect Sarpanch and Vice-Sarpanch (Up-Sarpanch) and other members of the Panchayat.

Every village Panchayat is divided into wards, i.e. smaller areas. Each ward elects a representative who is known as the Ward Member (Panch). All the members of the gram sabha also elect a Sarpanch who is the Panchayat President. The Ward Panchs and the Sarpanch form the Gram Panchayat. The Gram Panchayat is elected for five years.

The Gram Panchayat has a Secretary who is also the Secretary of the gram sabha. This person is not an elected person but is appointed by the government. The Secretary is responsible for calling the meeting of the Gram Sabha and Gram Panchayat and also for keeping a record of the proceedings.

(a) Gram Sabha

The gram sabha is a meeting of all adults who live in the area covered by a Panchayat. This could be only one village or a few villages. In some states, as in the example above, a village meeting is held for each village. Anyone who is 18 years old or more and who has the right to vote is a member of the gram sabha.

The Gram Sabha prevents the Panchayat from doing wrong things like misusing money or favouring certain people. It plays an important role in keeping an eye on the elected representatives and in making them responsible to the persons who elected them.

The main work of a Gram Panchayat includes.

1. The construction and maintenance of water sources, roads, drainage, school buildings and other common property resources.
2. Levying and collecting local taxes.
3. Executing government schemes related to generating employment in the village.

(b) Sources of Funds for the Panchayat

1. Collection of taxes on houses, market places etc.
2. Government scheme funds received through various departments of the government. Donations for community works etc.

Various committees like; Social Justice Committee and Standing Committee are formed. In the year 1993 Government of India enacted an 73rd Constitutional Amendment regarding provisions of Panchayati Raj and in light of that constitutional amendment Government of Gujarat enacted amended Panchayati Raj Act from 15th April, 1994. By this constitutional amendment, Panchayats are given constitutional status. Regular and timely

election, participation of women and backward classes, formation of separate State Election Commission and rotation system in electing the heads of the various committees are other significant amendments in the act. Decentralized planning process and active participation of people is the soul of the Panchayati Raj Act. The powers for decentralized planning, implementation and development are delegated to the Panchayats.

The primary functions of the District/Taluka Panchayats are providing facilities for primary education, health, drinking water, electricity, constructions and maintenance of roads, bridges etc., maintenance of gauchars, organising relief work at the time of scarcity and drought situation, sanitation and social welfare. Arrangements for housing facilities for below poverty line people and rural development schemes are implemented by panchayats. Gram Panchayats also implement important programmes like, 'food for work' and other programmes beneficial for the local people. Thus, Panchayats play an important role in the development of village and its economy.

(ii) Census Concepts

Building

A 'Building' is generally a single structure on the ground. Usually a structure will have four walls and a roof. Sometimes it is made up of more than one component unit which are used or likely to be used as dwellings (residences) or establishments such as shops, business houses, offices, factories, workshops, work sheds, Schools, places of entertainment, places of worship, godowns, stores etc. It is also possible that building which have component units may be used for a combination of purposes such as shop-cum-residence, workshop-cum-residence, office-cum-residence etc. But in some areas the very nature of construction of houses is such that there may not be any wall. Such is the case of conical structures where entrance is also provided but they may not have any walls. Therefore, such of the conical structures are also treated as separate buildings.

Pucca Houses

Houses, the walls and roof of which are made of permanent materials. The material of walls can be any one from the following, namely, Stones (duly packed with lime or cement mortar), G.I/metal/ asbestos sheets, Burnt bricks, Cement bricks, Concrete. Roof may be made of from any one of the following materials, namely, Machine-made tiles, Cement tiles, Burnt bricks, Cement bricks, Stone, Slate, G.I/Metal/Asbestos sheets, Concrete. Such houses are treated as Pucca house.

Kuchcha Houses

Houses in which both walls and roof are made of materials, which have to be replaced frequently. Walls may be made from any one of the following temporary materials, namely, grass, Unburnt bricks, bamboos, mud, grass, reeds, thatch, plastic /polythene, loosed packed stone, etc. Such houses are treated as Kuchcha house.

Dwelling Room

A room is treated as a dwelling room if it has walls with a doorway and a roof and should be wide and long enough for a person to sleep in, i.e. it should have a length of not less than 2 meters and a breadth of at least 1.5 meters and a height of 2 meters. A dwelling room would include living room, bedroom, dining room, drawing room, study room, servant's room and other habitable rooms. Kitchen, bathroom, latrine, store room, passageway and veranda which are not normally usable for living are not considered as dwelling rooms. A room, used for multipurpose such as sleeping, sitting, dining, storing, cooking, etc., is regarded as a dwelling room. In a situation where a census house is used as a shop or office, etc., and the household also stays in it then the room is not considered as a dwelling room. But if a garage or servant quarter is used by a servant and if she/ he also lives in it as a separate household then this has been considered as a dwelling room available to the servant's household. Tent or conical shaped hut if used for living by any household is also considered as dwelling room. A dwelling room, which is shared by more than one household, has not been counted for any of them. If two households have a dwelling room each but in addition also share a common dwelling room, then the common room has not been counted for either of the households.

Census House

A 'Census House' is a building or part of a building used or recognized as a separate unit because of having a separate main entrance from the road or common courtyard or staircase, etc. It may be occupied or vacant. It may be used for residential or non-residential purpose or both. If a building has a number of Flats or Blocks/Wings, which are independent of one another having separate entrances of their own from the road or a common staircase or a common courtyard leading to a main gate, these are considered as a separate 'Census House'.

Village

The basic unit for rural areas is the revenue village, which has definite surveyed boundaries. The revenue village may comprise of one or more hamlets but the entire village is treated as one unit for presentation of data. In un surveyed areas, like villages within forest areas, each habitation area with locally recognized boundaries is treated as one village.

Town/ Urban area

The data in the census are presented separately for rural and urban areas. The unit of classification in this regard is 'town' for urban areas and 'village' for rural areas. The urban area comprises two types of towns viz. statutory towns and Census towns. In the Census of India 2011, the definition of urban area adopted is as follows

(a) Statutory Towns

All places with a municipality, corporation, cantonment board or notified town area committee, etc. is known as statutory towns.

(b) Census Towns

All other places satisfying the following three criteria simultaneously are treated as Census Towns.

- i) A minimum population of 5,000,
- ii) At least 75 per cent of male working population engaged in non-agricultural pursuits; and
- iii) A density of population of at least 400 per sq. km. (1,000 per sq. mile)

For identification of places which would qualify to be classified as 'urban' all villages, which, as per the 2001 Census had a population of 4,000 and above, a population density of 400 persons per sq. km. and having at least 75 per cent of male working population engaged in non-agricultural activity were considered. To work out the proportion of male working population referred to above against b) (ii), the data relating to main workers were taken into account. In addition the above stated towns, urban areas also constitutes of OGs which are the parts of UAs.

Urban Agglomeration

An Urban Agglomeration is a continuous urban spread constituting a town and its adjoining urban outgrowths (OGs) or two or more physically contiguous towns together with or without urban outgrowths of such towns. In some cases, railway colonies, university campuses, port areas, military camps etc. may come up near a statutory town outside its statutory limits but within the revenue limits of a village or villages contiguous to the town. Each such individual area by itself may not satisfy the minimum population limit to qualify it

to be treated as an independent urban unit but may qualify to be clubbed with the existing town as their continuous urban spread (i.e., an Out Growth). Each such town together with its outgrowth(s) is treated as an integrated urban area and is designated as an 'urban agglomeration'. For the purpose of delineation of Urban Agglomerations during Census of India 2011, following criteria has been adopted.

- (a) The core town or at least one of the constituent towns of an urban agglomeration should necessarily be a statutory town; and
- (b) The total population of an Urban Agglomeration (i.e. all the constituents put together) should not be less than 20,000 as per the 2001 Census. In varying local conditions, there were similar other combinations which have been treated as urban agglomerations satisfying the basic condition of contiguity.

Out Growth (OG)

The outgrowth is a viable unit such as a village or a hamlet or an enumeration block and clearly identifiable in terms of its boundaries and location. While determining the outgrowth of a town, it has been ensured that it possesses the urban features in terms of infrastructure and amenities such as pucca roads, electricity, taps, drainage system for disposal of waste water etc., educational institutions, post offices, medical facilities, banks etc. and physically continuous with the core town of the U.A.

City

Towns with population of 100,000 and above are called cities.

Household

A 'household' is usually a group of persons who normally live together and take their meals from a common kitchen unless the exigencies of work prevent any of them from doing so. Persons in a household may be related or unrelated or a mix of both. However, if a group of unrelated persons live in a census house but do not take their meals from the common kitchen, then they are not constituent of a common household. Each such person was to be treated as a separate household. The important link in finding out whether it was a household or not was a common kitchen/common cooking. There may be one member households, two member households or multi-member households.

Institutional Household

A group of unrelated persons who live in an institution and take their meals from a common kitchen is called an Institutional Household. Examples of Institutional Households are boarding houses, messes, hostels, hotels, rescue homes, observation homes, beggars' homes, jails, ashrams, old age homes, children homes, orphanages, etc. To make the definition more clearly perceptible to the enumerators at the Census 2011, it was specifically mentioned that this category of households would cover only those households where a group of unrelated persons live in an institution and share a common kitchen.

Houseless Household

Households who do not live in buildings or census houses but live in the open or roadside, pavements, in home pipes, under flyovers and staircases, or in the open in places of worship, man daps, railway platforms, etc., are treated as Houseless Households.

Scheduled Castes and Scheduled Tribes:-

The list of SCs and STs applicable in the State/UT is given here under:-

List of Scheduled Castes:

- 1 Ager
- 2 Baakad, Baant
- 3 Bawa Dhed, Dhed Sadhu, Vankar-Sadhu, Harijan-Bava
- 4 Bhambi, Bhambhi, Asadaru, Asodi, Chamadiya, Chamar, Chamar-Ravidas, Chambhar, Chamgar, Haralayya, Harali, Khalapa, Machigar, Mochigar, Madar, Madig, Mochi, (in The Dangs district and Umergaon Taluka of Valsad district only), Nalia, Telugu Mochi, Kamti Mochi, Ranigar, Rohidas, Rohit, Samgar
- 5 Bhangi, Mehtar, Olgana, Rukhi, Malkana, Halalkhor, Lalbegi, Balmiki, Korar, Zadmalli, Barwashia, Barwasia, Jamphoda, Zampada, Zampda, Rushi, Valmiki.
- 6 Chalvadi, Channayya
- 7 Chenna-Dasar, Holaya Dasar
- 8 Dangshia
- 9 Dhor, Kakkavya, Kankayya
- 10 Garmatang
- 11 Garoda, Garo, Hindu Garoda Brahman, Garva
- 12 Haller
- 13 Halsar, Haslar, Hulasvar, Halaswar
- 14 Holar, Valhar
- 15 Holaya, Holer
- 16 Lingadar
- 17 Mahar, Taral, Dhegu Megu
- 18 Mahyavanshi, Dhed, Dhedh, Vankar, Maru Vankar, Antyaj
- 19 Mang, Matang, Minimading
- 20 Mang-Garudi
- 21 Meghval, Meghval, Meghvar, Jadeja Meghval, Maheshvari Meghval, Vankar Meghval, Charan Meghval, Gurjar Meghval.
- 22 Mukari
- 23 Nadia, Hadi
- 24 Pasi
- 25 Senva, Shenava, Chenava, Sedma, Rawat, Senma
- 26 Shemalia
- 27 Thori
- 28 Tirgar, Tirbanda
- 29 Turi
- 30 Turi Barot, Dhed Barot
- 31 Balahi, Balai

- 32 Bhangi, Mehtar
- 33 Chamar
- 34 Chikwa, Chikvi
- 35 Koli, Kori
- 36 Kotwal (In Bhind, Dhar, Dewas, Guna, Gwalior, Indore, Jhabua, Khargone, Mandsaur, Morena, Rajgarh, Ratlam, Shajapur, Shivpuri, Ujjain and Vidisha districts).

Sr. No. 31 to 36 are included vide The Constitution (Scheduled Castes and Scheduled Tribes) Orders (Amendment) Act, 2002 who have been displaced due to Sardar Sarovar Project on the Narmada River and are settled or may be settled in the State of Gujarat, in the lists of Scheduled Castes and Scheduled Tribes specified in relation to the State of Gujarat.

List of Scheduled Tribes:

- 1 Barda
- 2 Bavacha, Bamcha
- 3 Bharwad (in the Nesses of the forests of Alech, Barada and Gir)^a
- 4 Bhil, Bhil Garasia, Dholi Bhil, Dungri Bhil, Dungri Garasia, Mewasi Bhil, Rawal Bhil, Tadvi Bhil, Bhagalia, Bhilala, Pawra, Vasava, Vasave
- 5 Charan (in the Nesses of the forests of Alech, Barada and Gir)^a
- 6 Chaudhri (in Surat, **Tapi****, **Navsari**** and Valsad districts)
- 7 Chodhara
- 8 Dhanka, Tadvi, Tetaria, Valvi
- 9 Dhodia, Dhodi
- 10 Dubla, Talavia, Halpati
- 11 Gamit, Gamta, Gavit, Mavchi, Padvi
- 12 Gond, Rajgond
- 13 Kathodi, Katkari, Dhor Kathodi, Dhor Katkari, Son Kathodi, Son Katkari
- 14 Kokna, Kokni, Kukna
- 15 Koli Dhor, Tokre Koli, Kolcha, Kolgha
- 16 Kunbi (in the Dangs district)
- 17 Naikda, Nayaka, Cholivala Nayaka, Kapadia Nayaka, Mota Nayaka, Nana Nayaka
- 18 Padhar
- 19 Pardhi, Advichincher, Phanse Pardhi (excluding Amreli, Bhavnagar, Jamnagar, Junagadh, **Porbandar****, Kutch, Rajkot and Surendranagar districts)
- 20 Patelia
- 21 Pomla
- 22 Rabari (in the Nesses of the forests of Alech, Barada and Gir)^a
- 23 Rathawa
- 24 Siddi, Siddi-Badshan (in Amreli, Bhavnagar, Jamnagar, Junagadh, Rajkot and Surendranagar districts)
- 25 Varli
- 26 Vitola, Kotwalia, Barodia
- 27* Bhil, Bhilala, Barela, Patelia
- 28* Tadvi Bhil, Bawra, Vasave
- 29* Padvi

^a The area comprised of Jamnagar, **Porbandar****, and Junagadh districts.

* Oustees of the States of Madhya Pradesh and Maharashtra, who have been displaced due to Sardar Sarovar Project on the Narmada River and are settled or may be settled in the State of Gujarat.

NOTE 1: (Porbandar district was created from Jamnagar district in the year 1997. Hence Bharwad, Charan, Rabari, Siddi-Badshan, coming under Porbandar district may please be treated as ST)

NOTE 2: **Tapi district was newly created from Surat district in 2006 and Navsari district was created from Valsad district in 1997. Hence Choudhari Coming under these districts may please be treated as ST.

Language and Mother Tongue

As per the census concept, each language is a group of mother tongues. The census questionnaire collects information on the mother tongue of each person. Mother tongue is the language spoken in childhood by the person's mother to the person. If the mother died in infancy, the language mainly spoken in the person's home in childhood will be the mother tongue. In the case of infants and deaf mutes, the language usually spoken by the mother is considered as mother tongue. It is not necessary that the language spoken as mother tongue should have a script. The mother tongues returned by the respondents in census are classified and grouped under appropriate languages according to their linguistic characteristics.

Literate

A person aged 7 years and above who can both read and write with understanding in any language is taken as literate. A person who can only read but cannot write is not literate. It is not necessary that to be considered as literate, a person should have received any formal education or passed any minimum educational standard. Literacy could have been achieved through adult literacy classes or through any non-formal educational system. People who are blind and can read in Braille are treated as literates.

Literacy Rate

Literacy rate of the population is defined as the percentage of literates in the age-group seven years and above. For different age-groups the percentage of literates in that age-group gives the literacy rate.

Educational Level

The highest level of education a person has completed.

Work

Work is defined as participation in any economically productive activity with or without compensation, wages or profit. Such participation may be physical and/or mental in nature. Work involves not only actual work but also includes effective supervision and direction of work. It even includes part time help or unpaid work on farm, family enterprise or in any other economic activity. All persons engaged in 'work' as defined above are workers. The main point to note is that the activity should be economically productive. Reference period for determining a person as worker and non-worker is one year preceding the date of enumeration.

Main Worker

A person who has worked for major part of the reference period (i.e. six months or more during the last one year preceding the date of enumeration) in any economically productive activity is termed as 'Main worker'.

Marginal Worker

A person who worked for 3 months or less but less than six months of the reference period (i.e. in the last one year preceding the date of enumeration) in any economic activity is termed as 'Marginal worker'.

Non-Worker

A person who has not worked at all in any economically productive activity during the reference period (i.e. last one year preceding the date of enumeration) is termed as 'Non worker'.

Cultivator

For purposes of the Census, a person is classified as cultivator if he or she is engaged in cultivation of land owned or from government or from private persons or institutions for payment in money, kind or share. Cultivation also includes effective supervision or direction in cultivation. Cultivation involves ploughing, sowing, harvesting and production of cereals and millet crops such as wheat, paddy, jowar, bajra, ragi, etc., and other crops such as sugarcane, tobacco, ground-nuts, tapioca, etc., and pulses, raw jute and kindred fiber crop, cotton, cinchona and other medicinal plants, fruit growing, vegetable growing or keeping orchards or groves, etc. Cultivation does not include the plantation crops like— tea, coffee, rubber, coconut and betel nuts (areca). The workers engaged in Plantation crops are recorded under "other workers".

Agricultural Labourer

A person who works on another person's land for wages in cash or kind or share is regarded as an agricultural labourer. She/he has no risk in the cultivation, but merely works on another person's land for wages. An agricultural labourer has no right of lease or contract on land on which she/he works.

Household Industry Worker

Household industry is defined as an industry conducted by one or more members of the household at home or within the village in rural areas and only within the precincts of the house where the household lives in urban areas. The larger proportion of workers in household industry should consist of members of the household. The industry should not be run on the scale of a registered factory which would qualify or has to be registered under the Indian Factories Act and should be engaged in manufacturing, processing, servicing and repairs of goods. The activity relate to production, processing, servicing, repairing or making and selling of goods. It does not include professions such as a pleader, Doctor, Musician, Dancer, Waterman, Astrologer, Dhobi, Barber, etc. or merely trade or business, even if such professions, trade or services are run at home by members of the household.

Other Worker

A person, who has been engaged in some economic activities during the last year of reference period; but not as a cultivator or agricultural labourer or worker in Household Industry. The type of workers that come under this category include all government servants, municipal employees, teachers, factory workers, plantation workers, those engaged in trade, commerce, business, transport, banking, mining, construction, political or social work, priests, entertainment artists, etc. In fact, all those workers other than cultivators or agricultural labourers or household industry workers are 'Other Workers'.

Work Participation Rate

Percentage of Workers (Main + Marginal) to total population

Population Density

Population density is the number of persons inhabited per square kilometer of the area.

Age

Age is measured in terms of the completed number of years.

Sex Ratio

Number of females per 1,000 males in a population

(iii) Non-Census Concepts

Civic Status of Urban Units

Civic Status of a town/city is determined on the basis of Civic Administrative Authority of the town e.g., Municipal Corporation / Corporation, Municipal Committee / Municipal council, Municipality etc.

Size Class of U.A./Town

Size-class of U.A./Town is based on the population size of the U.A./Town.

U.A.s/Towns with 100,000 and above population are classified as Class I U.A.s/ Towns. Towns with 50,000 to 99,999 population are classified as Class II towns, 20,000 to 49,999 population are Class III towns, population with 10,000 to 19,999 are Class IV towns, population with 5,000 to 9,999 are Class V towns and towns with less than 5,000 population are Class VI towns.

Slum Area

The Slum Areas (Improvement and Clearance) Act, 1956, which was enacted by the Central Government defined slums as (a) Areas where buildings are in any respect unfit for human habitation; or (b) are by reasons of dilapidation, overcrowding, faulty arrangement and design of such buildings, narrowness or faulty arrangement of streets, lack of ventilation, light or sanitation facilities, or any combination of these factors, are detrimental to safety, health or morals.

Mega City

The concept of 'Mega city' is a recent phenomenon in the Urban Sociology and is defined in term of metropolitan city in the form of large size, problem of management of civic amenities and capacity to absorb the relatively high growth of population. Indian Census in 1991 treated the population size of 5 million and above as the cut-off point to identify a place as the mega city. Whereas, for the purpose of inclusion in Centrally Sponsored Scheme for Infrastructure Development in Mega cities the Ministry of Urban Affairs and employment, Department of Urban Development adopted the criteria of 4 million and above population as per 1991 Census for Mega Cities. In 2001 Census, cities with 10 million and above population have been treated as Mega cities and the same criteria of population have been adopted in 2011 census.

Concepts used in VD and TD of DCHB

1. Educational Amenities

The type of different educational facilities available in the village is given in numbers. Government and private educational facilities / institutions both are considered for this-purpose. If there are composite schools like Middle schools with Primary classes, or Secondary schools with middle classes, these are included in the number of Primary and Middle schools respectively. For example, if in a village there are two Primary schools and one Middle school with primary classes, the number of Primary schools in the village are given as three and that of Middle school as one even though there may be only three educational institutions, So also

in case of Secondary schools. For better understanding, the distinctiveness of different types of schools is depicted here under.

1.1 Pre-Primary (PP)

Now-a-days, the children are sent to schools at a very early stage. Lot of pre-primary schools, private schools in particular, have come up in villages and towns. These may or may not be recognized by the competent authorities. Even many Secondary schools have classes starting from pre-primary level. Pre-primary classes include Nursery, K.G., Pre-basic, Play school, etc.

1.2 Primary School (P)

Schools providing education from Standard I and upward up to and inclusive of Standard V are classified as Primary Schools.

1.3 Middle School (M)

Schools providing education from Standard VI and upward up to and inclusive of Standard VIII are classified as Middle Schools. A School with Class I to VIII is treated as two units, i.e. one Primary School and one Middle School.

1.4 Secondary School (S)

Schools providing education from Standard IX and upwards up to and inclusive of Standard X are classified as Secondary Schools. A composite school with I to X standard is treated as three separate units and counted separately under the categories of Primary School, Middle School and Secondary School.

1.5 Senior Secondary School (SS)

Schools and colleges that provide education for Standards XI and XII and first and second year of the Pre-University Course fall under this category. There are Senior Secondary Schools with Standard I and upwards up to Standard XII.

1.6 Degree College

(i) Arts/Science/Commerce

These are all educational institutions that provide post-PUC level education leading to University degree/diploma in any subject or combination of subjects and also post-graduate levels of education. The college offering courses in Arts, Science or Commerce either separately or in combination are covered under this category.

(ii) Engineering College (E)

It is a graduate/post-graduate degree college providing Bachelor of Engineering (BE) or Bachelor of Technology (B. Tech.) or post-graduate engineering degrees like M. Tech.

(iii) Medical Colleges

These are graduate/post-graduate degree colleges providing MBBS or equivalent degree in alternative medicine like Ayurveda, Unani, Homeopathy etc. or post-graduate medical degrees like M.D or equivalent in the above branches of medicine.

1.7 Management College/ Institute (MI)

It offers courses like Diploma in Management, Post-Graduate Diploma in Management, Masters of Business Administration (MBA) and specializations in different disciplines of Management like Marketing, Human Resources Development (HRD) etc.

1.8 Polytechnic (Pt)

An Institution providing certificate/diploma (not equivalent to degree) in any technical subject like engineering, vocational courses like embroidery, fashion designing etc. It may be both Government and Private.

1.9 Vocational School/ITI

It is a vocational training institute imparting trainings in specific fields acquiring necessary skill, which will make the trainees employable or create them opportunities of self-employment. Trainings offered by Industrial Training Institutes (ITI) fall under this category.

1.10 Non-formal Education/Training Centre (NFTC)

Non-vocational education centers, established by the Central and State Governments provide educational facilities to the interested persons irrespective of educational qualification and age. These education centers are open to all.

1.11 Special School for Disabled

There are Government and Government recognized institutions/organizations engaged for providing education to different groups of disabled persons.

2. Medical Facilities

2.1 Hospital-Allopathic and Hospital-Alternative medicine

A hospital is an Institution, where sick or injured are given medical or surgical care. Bed strength differs from hospital to hospital ranging from 31 to 500 depending upon whether these are sub-district, sub-divisional or district hospitals. If there are hospitals providing facilities under different systems of medicines such as, Allopathic, Ayurveda, Unani and Homeopathy etc., these details are given separately.

(a) Allopathic

The system of medical practice, which treats disease by the use of remedies which produces effects different from those produced by the disease under treatment.

(b) Ayurveda

Ayurveda means 'Science of life'. The philosophy of Ayurveda is based on the theory of Pancha Mahabhootas (Five elements) of which all the objects and living bodies are composed of. The combination of these five elements is represented in the form of Tridosha: Vata, Pitta and Kapha. These three 'doshas' are physiological entities of living beings. Ayurveda developed into eight distinct specialties, i.e., Internal Medicine, Pediatrics, Psychiatry, Eye and ENT, Surgery, Toxicology, Geriatrics and Science of virility. Two types of treatments, Preventive and Curative, are given in Ayurveda.

(c) Unani

Treatment of Unani consists of three components, namely, preventive, primitive and curative. Unani system of medicine has been found to be efficacious in conditions like Rheumatic Arthritis. Jaundice, Filarisis, Eczema, Sinusitis and Bronchial Asthma. For the prevention of the disease and promotion of health, the Unani System emphasizes six essentials: pure air, food and water, physical movement and rest, psychic movement and rest, sleep and wakefulness and retention of useful materials and evacuation of waste materials from the body.

(d) Homoeopathy

Treatment in Homoeopathy, which is holistic in nature, focuses on an individual's response to a specific environment. Homoeopathic medicines are prepared mainly from natural substances such as plant products, minerals and animal sources. Homoeopathic medicines do not have any toxic, poisonous or side effects. Homoeopathic treatment is economical as well and has a very broad public acceptance.

2.2 Community Health Centre (CHC)

Community Health Centers are designed to provide referral health care for cases from PHC and those in need of specialist health care approaching the CHC directly. 4 PHCs are included under each CHC thus catering approximately 80,000 populations in tribal/hilly areas and 1,20,000 populations for plain areas. CHC is a 30- bedded hospital providing specialist care in Medicine, Obstetrics and Gynecology, Surgery and Pediatrics.

2.3 Primary Health Centre (PHC)

A Primary Health Centre is the first contact point between a village community and the Government medical officer. A PHC covers a population of 20,000 in hilly, tribal or difficult areas and 30,000 populations in plain areas with 4-6 indoor/observation beds. It acts as a referral unit for 6 sub-centers. It has a medical officer and para medical staff.

2.4 Primary Health Sub- Centre (PHS)

A Primary Health Sub-centre is the first contact point between the primary health care system and the community. As per the population norms, one PHS is established for every 5,000 population in plain areas and 3,000 populations in hilly/ tribal/ desert areas. Each PHS has a sanctioned strength of one male and one female health worker.

2.5 Maternity and Child Welfare Centre (MCW)

It provides pre-natal and post-natal services for both mother and child. The services include regular check-up of pregnant women, giving folic tablets, counseling, delivery, immunization of children with check-up etc.

2.6 TB Clinic (TBC)

The diagnosis and treatment of TB are functions of the general health services and hence it is a part and parcel of Primary Health Care. Specialized units such as the District Tuberculosis Centre (DTC) act as referral centers. TB clinics are established by the Government of India under the National Tuberculosis Control Programme and implemented through a network of DTC. The DTC is the nodal point for TB control activities in the district and it also functions as a specialized referral centre. The functions of sub-district level Tuberculosis Unit (TU) are

implementation, monitoring and supervision of TB control activities in its designated geographical areas.

2.7 Health Centre

Clinic where medicine and medical supplies are dispensed. It has no in-patient facility. A clinic (or an outpatient clinic) is a small private or public health facility that is devoted to the care of outpatients, often in a community, in contrast to larger hospitals, which also treat inpatients.

2.8 Dispensary

Place where patients are treated and medicines provided but with no in-patient facility. Immunizations, MCH Services and sometimes pathological tests are carried out here. It may be of allopathic or any alternative medicine.

2.9 Veterinary Hospital

Mostly run by the State Government or local body for treatment and preventive measures against diseases of domestic animals like cows, buffaloes etc. in rural areas.

2.10 Mobile Health Clinic

These are Mobile vans well equipped with a range of health services to villages located far away from the CHCs, PHCs or any public health sources. The vans visit villages on designated days to deliver the health care services. The services generally offered are OPD, ante-natal and post-natal, B.P. examination, X-ray, ECG, Immunization, First Aid etc.

2.11 Family Welfare Centre

Check-up and counseling is provided to the pregnant and married women regarding small family norm and devices for having a small family. Temporary and permanent contraceptive devices are provided here.

2.12 Nursing Home

A nursing home is a long –term care facility licensed by the state that offers 24-hour room and board and health care services including basic and skilled nursing care, rehabilitation and a full range of other therapies, treatments and programs to old and sick people. The difference between a hospital and a nursing home is that a nursing home gives importance to convalescence from a disease while a hospital gives medical treatment for the disease.

2.13 Medicine Shop

A shop which sells drugs and medicines of any system of medicine viz. allopathic, homeopathic, ayurvedic or unani medicines, is considered as a medicine shop. Sometimes some shops and Paan shops also keep ordinary medicines, like Crocin, Burnol etc. These shops are not taken as medicine shops.

3. Drinking Water

The following are the main source of drinking water facility (i.e.) available in the village.

3.1 Tap Water Treated

This source of drinking water refers to a source of drinking water which is provided to the villagers through pipes within their premises or to the villagers through common taps (public taps/community water points) by the Government departments, local bodies, panchayats, public or private estate agencies, etc. after treatment. Such a source is treated as 'Tap water from treated source'.

3.2 Tap Water Un-treated

If the villagers are drawing drinking water through pipes either directly from a well or bore well or after pumping the well or tube well water, or the water is supplied through pipes to the households of the village or through public taps without treatment. Such a source is treated as 'Tap water from un-treated source'.

3.3 Covered Well (CW)

A well that is (1) covered on sides from run-off water (i.e., excess water from rain, snowmelt or other sources flows over the land) through a wall lining or casting that is raised above ground level on a platform that diverts spilled water away from the well and (2) covered so that bird droppings and animals cannot fall down the hole. It is considered as covered well.

3.4 Un-covered Well (UW)

A well which is (1) un-covered on sides from runoff water, (2) un-covered from bird droppings and animals; or (3) both

3.5 Hand Pump (HP)

Hand pump means where ground water is taken out manually by operating a hand pump.

3.6 Tube Well / Borehole (TW)

Tube well denotes the ground water source from where ground water is taken out through electrical or diesel pump. Spring, River/Canal, Tank/Pond/Lark are self-explanatory.

4. Community Toilet Complex

Community Toilet may be constructed and maintained by Gram Panchayats or Private NGOs like Sulabh Sauchalaya or likes.

5. Rural Sanitary Mart or Sanitary Hardware Outlet (RSM)

It is an outlet dealing with the materials, hardware and designs required for the construction of not only sanitary latrines but other sanitary facilities such as compost pit, washing platform and other sanitation and hygiene accessories required for individuals, households and the environment in the rural areas.

6. Community Bio-gas or Recycle of Waste for Productive Use

Many of the solid wastes having economic values but put for disposal can be recycled for reuse. For example, food, cow dung, leaves, vegetable, paper, wood, plastics, old cloth etc. However, some of the wastes are not recyclable. These are carbon paper, thermo coal etc. When a recyclable solid waste is subjected to decomposition, bio-gas could be produced under

favorable conditions. These systems of recycling may be there at the village level organized by Gram Panchayats with technical support from Governments or non-government organizations.

7. Communication and Transport Facilities

7.1 Post Office (PO)

Self-explanatory

7.2 Sub-Post Office (SPO)

Sub-post office includes Extra Departmental Post Offices and those providing franchise postal services and also part time services in lieu of some honorarium. The limited postal services include sale of stamps, receipt of letters and money orders and also distribution of letters.

7.3 Post & Telegraph Office (PTO)

Telegraph office is set up by the Government to enable people to send or receive telegrams. If the phonogram facility is available (though the Telegraph office may not be equipped with Morse Code Transmitters), the village is considered to be having telegraph facility.

7.4 Telephones (Landlines)

If the village is having the Public Call Office (PCO) either run by the Post Office or by individuals or by a private shop, then the village is considered to be having telephone facility.

7.5 Public Call Office (PCO)/Mobile PCO

Self-explanatory

7.6 Mobile Phone Coverage

Mobile phones are now very common particularly in urban areas. Some villages by virtue of being in close proximity to the urban areas also enjoy the benefits of the mobile phone services. Even if a few villagers avail the services of mobile phones, then the village is considered to be having access to mobile phone.

7.7 Internet Cafes/Common Service Centers (CSC)

If the village is having the facility of Cyber Cafes or shops owned by private individuals providing the facility of surfing of the internet, then the village is considered to be having access to internet/cyber cafe facility. Government of India formulated the scheme of CSC with the vision of providing all government services in an integrated manner at the door step of the citizen at an affordable cost even in the remotest corners of the country through a combination of it based as well as non-IT based services.

7.8 National Highway (NH)

These are main highways running through the length and breadth of the country. Each NH is numbered like NH-1, NH-2 for easy identification.

7.9 State Highway (SH)

These are roads of a state linking district headquarters and important cities within a State and connecting them with NHs or Highways of the neighbouring States.

7.10 Major District Roads (MDR)

These are important roads within a district, serving areas of production and markets and connecting these with each other or with the main highways.

7.11 Other District Roads (ODR)

These are roads serving rural areas of production and providing them with outlet to market centers, taluka headquarters, block development headquarters or other main roads.

7.12 Village Road

The approach to village refers to the state of road etc., leading to the village. This is to see whether the village is approachable both in fair and foul weather, and whether it is inaccessible only for some time in the year.

7.13. Black-Topped (Pucca) Road (BTR)

A road provided with a bituminous surfacing.

7.14 Gravel (Kachcha) Road (GR)

A road constructed using well compacted crushed rock or gravel material (coarse sand, small stones), which is fairly resilient and does not become slippery when wet.

7.15 Water Bound Macadam (WBM)

This is the road layer made of crushed or broken mixture of sand and rock fragments mechanically interlocked by rolling and voids filled with screening and binding material with the assistance of water.

7.16 Foot Path (FP)

A trodden path for the use by pedestrians and in some cases bicycles. The Foot Paths are not suitable for vehicular traffic except bicycles in some cases. Most of the interior/forest villages are connected by Foot Paths.

8. Banks and Credit Societies

Banking facility means a place where a person can operate a bank account.

8.1 Commercial Bank (CB)

These may be banks wholly owned by the Government of India by Indian or Foreign Companies.

8.2 Cooperative Banks (Coop. B)

A co-operative bank is a financial entity which belongs to its members, who are at the same time the owners and the customers of their bank. Cooperative banks are often created by

persons belonging to the some local or professional community or sharing a common interest. These banks are registered under the Cooperative Societies Act. The cooperative banks are regulated by RBI and are covered by the Banking Regulations Act, 1949.

8.3 Agricultural Credit Society (ACS)

Major objectives of the ACS are to supply agricultural credit to meet the requirements of funds for agricultural production, the distribution of essential consumer commodities, the provision of storage and marketing facilities and for light agricultural implements and machinery.

8.4 Non-Agricultural Credit Society (NCS)

These societies include consumer cooperative societies and also credit cooperative societies of certain categories of persons like teachers, health workers, etc.

9. Miscellaneous Facilities

9.1 Self-help Group (SHG)

Self-Help Groups are groups of between 10-25 women created by either NGOs or under the SGSY (Swarnjayanti Gram Swarozgar Yojana) for the purposes of meeting local credit needs. They are sometimes called Mahila Mandals in villages.

9.2 Public Distribution System (PDS) Shop

The shops through which some essential commodities are sold by the government at subsidized rates. They may also be known as ration shops and control shops.

9.3 Mandis/Regular Market

These are those clusters of shops with or without fixed premises which are open on at least six days a week and opens at least from morning hours to dusk.

9.4 Weekly Haat

These are those clusters of shops with or without fixed premises which are open once a week.

9.5 Agricultural Marketing Society

It is a common platform to analyses the issues among all the individuals and institutions in the field of agricultural marketing.

9.6 Nutrition Centre: Integrated Child Development Services (ICDS)

The Integrated Child Development Services (ICDS) Scheme set up by the Government of India with the objective of providing following package of services to the children under 6 years and pregnant and lactating mothers in villages such as; Immunization, Health Check-up, Referral Services, Pre-school Non-formal Education and Nutrition & Health Education.

9.7 Anganwadi Centre

Each centre under the ICDS scheme is run by an Anganwadi Worker. One Anganwadi worker is appointed for specified population of the village. They are basically local women. They are assisted by Anganwadi helper. They provide pre-school non-formal education at the Centre and provide food to the children.

9.8 Accredited Social Health Activist (ASHA)

ASHA is a health activist in the community who will create awareness on health and its social determinants and mobilize the community towards local health planning and increased utilization and accountability of the existing health services. She would be a promoter of good health practices. She will also provide a minimum package of curative care as appropriate and feasible for that level and make timely referrals. She will act as a motivator of different types of health related activities. Unlike ANM, she will not be involved in any clinical activities like immunization.

9.9 Sports Club/Recreation Centre

Indoor and out-door games are arranged by the Club and activities like wrestling, Judo Karate etc. are also done there.

9.10 Cinema/Video Hall (CV)

If a regular cinema house licensed by Government is available, then the town/village is considered to be having the facility of Cinema Hall. Video hall owners screen films in their own or hired premises.

9.11 Public Library

Books are kept there which can be accessed by the public on loan basis. These may be sponsored by Government or Local Body or Panchayat or any influential person. Free service or nominal charges are made for using the facility.

9.12 Public Reading Room

Here the public may read newspapers and magazines. These may be sponsored by Government or Local Body or Panchayat or any influential person.

9.13 Newspaper Supply

The availability of the Newspaper(s), both in English or vernacular, in the village is considered to having the said facility.

10. Availability of Electricity/Power.

If power is actually available, whatever may be the form of its use, it is indicated affirmative. If the village is having electricity for domestic purposes and the residents are using the same for domestic use, then it is considered that domestic power supply is available. If the electricity authority has not given domestic supply to the households on their request and people are using unauthorized electricity either by stealthily or misuse the supply meant for agricultural or industrial purposes, then it is not considered as availability of electricity for domestic

purposes. However, if the village goes out of power due to temporary technical problems such as, transformer failures, theft of electrical equipment, etc., it is considered that electricity is available. Supply of electricity is considered available even when there is a temporary ban on new domestic connections. Connections to residential houses, bungalows, clubs, hostels and hospitals run on non-commercial basis, charitable, educational and religious institutions are included in the domestic category.

10.1 Power Supply for Domestic Use

This category includes electricity used only for domestic consumption.

10.2 Power Supply for Agricultural Use

This category includes all electricity connections given to the farmers for conducting various agricultural activities including irrigation.

10.3 Power Supply for Commercial Use

This category includes electricity connections given for workshops, industries etc. or for any commercial purposes.

10.4 Power Supply for All Uses

This category includes electricity connection is available for domestic use, agricultural use, and for any commercial purposes.

11. Land Use Pattern

The land use area of the villages is given in hectares. The land use pattern in the Village Directory conforms to the pattern of classification of land use as recommended by the Ministry of Agriculture, Government of India. The Ministry has recommended the maintenance of records of land use pattern under the 9 categories as indicated in the Village Directory.

12. System of Drainage

Generally, by drainage system, we mean the network of mains and branches of underground conduits for the conveyance of sewerage to the point of disposal. Sewers that carry only household and industrial wastage are called separate sewers; those that carry storm water from roofs, streets and other surfaces are known as storm water drains, while those carrying both sewage and storm water are called combined sewers. However, in towns, which are not provided with such underground sewerage system, it is mentioned whether it has open drainage system. There may be possibility of the town having both closed as well as open drainage systems.

13. Type of Latrines

The data on various types of latrines both public and private together are collected. The three types of latrines considered here are, Pit Latrine, Flush/Pour Flush Latrine and Service Latrine.

(i) Pit System

The latrines are attached to the pit that is dug into the ground for the reception of night soil, are reckoned as pit latrine.

(ii) Flush/Pour Flush

A flush latrine uses a cistern or holding tank for flushing water and has a water seal, which is a U-shaped pipe, below the seat or squatting pan that prevents the passage of flies and odours. A pour flush latrine uses a water seal, but unlike a flush latrine, a pour flush latrine uses water poured by hand for flushing (no cistern is used).

(iii) Service

Type of latrine from where night soil has been removed manually by scavengers. All other types of latrines are covered under “Others” category.

14. Protected Water Supply- Source and Capacity of Storage System

There are various sources of water supply and its storage system in the town.

14.1 Service Reservoir

A service reservoir is a water storage container that holds clean water after it has been treated in a water plant, and before it is piped to the end users. These containers are covered, and are designed to keep the water safe from contamination. Their main purpose is to provide a buffer within the water supply system so that water supplies can be maintained across periods of varying demand.

14.2 River Infiltration Gallery

Infiltration Galleries are capable of supplying large quantities of water, and are used where wells are unable to supply water needs, i.e. where an impermeable rock barrier affects well efficiency, or where surface water sources are too shallow for intake screens. Infiltration galleries are one or more horizontal screens placed adjacent to (on-shore), or directly underneath (bed-mounted), a surface water source.

14.3 Bore Well Pumping System

A bore well is a well of 6" to 12" in diameter drilled into the earth for retrieving water. The depth of a bore well can vary from 50 feet to 3000 feet. Water is pumped out to surface through electricity/generator.

14.4 Pressure Tank

Tank that is used to ensure consistent water pressure and for storage of water. Usually located in basement of house but sometimes (in older settings) located in well pit.

15. Road Lighting (Points)

Road lighting means the number of street lights that are maintained in the town.

16. Home Orphanage

Orphanage is the name to describe a residential institution devoted to the care of orphans—children whose parents are deceased or otherwise unable to care for them. Parents, and sometimes grandparents are legally responsible for supporting children, but in the absence of

these or other relatives willing to care for the children, they become a ward of the state and orphanages are a way of providing for their care and housing.

17. Working Women's Hostel

These may be recognised or non-recognised by any public authority. The data on number of working women's hostels available in the town are collected with number of seats.

18. Old Age Home

There are two types of Old Age Homes in India. One is the "Free" type which cares for the destitute old people who have no one else to care for them. They are given shelter, food, clothing and medical care. The second type is the "Paid" home where care is provided for a fee. Nowadays, such "Retirement" homes have become very popular in India and they are well worth considering.

19. Stadium

A stadium is a place, or venue, for (mostly) outdoor sports, concerts or other events, consisting of a field or stage partly or completely surrounded by a structure designed to allow spectators to stand or sit and view the event.

20. Auditorium/Community Hall

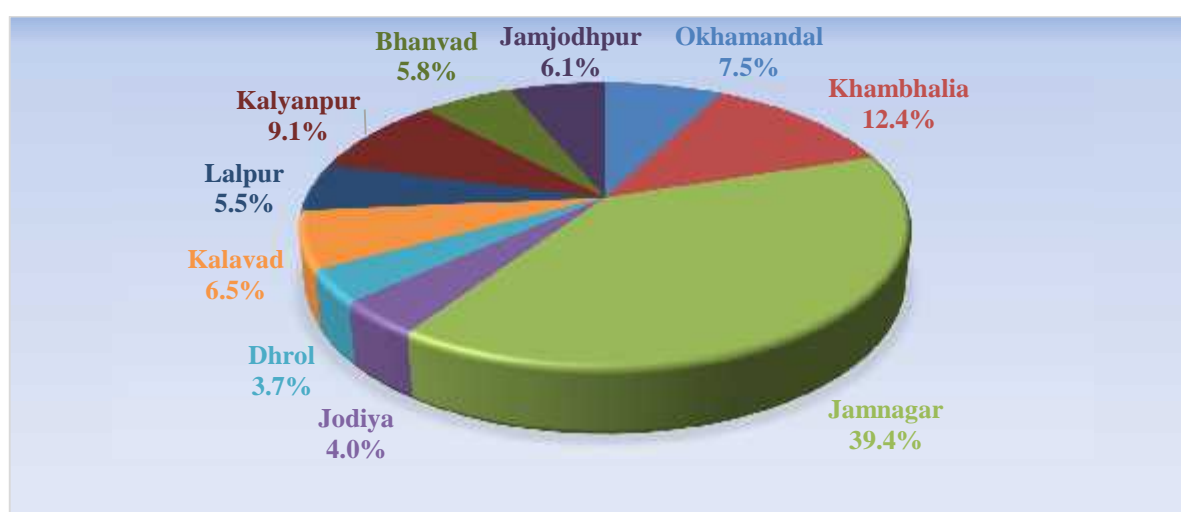
These are the places where meetings, social functions etc. are organised.

(iv) 2011 Census Findings - Population and Its Distribution

(a) Distribution of Population in Rural-Urban Areas

According to 2011 Census the total population of Jamnagar district is 21,60,119 having 11,14,192 males and 10,45,927 females. The district population is 3.6 percent of total population of Gujarat State and the district ranks 11th in population among 26 districts of the State. The total rural population of the district is 11,89,054 comprising 6,10,088 males and 5,78,966 females. Rural population is distributed among inhabited villages in 10 talukas. The total numbers of villages in Jamnagar district are 714. Out of them 697 are inhabited and 17 are uninhabited. The total urban population of the district is 9,71,065 having 5,04,104 males and 4,66,961 females. Urban population is spread over in 16 towns.

Talukawise Population (in %)



Source: Primary Census Abstract - 2011

The total population of Jamnagar taluka is 39.4% of the total population of the District, which is higher than other talukas of the District. The total population of Dhrol taluka is 3.7% of the total population of the District, which is lower than other talukas of the District.

(b) Size Class and Status of Towns, Population Growth, Density, Sex Ratio, Work Participation Rate, Details of Literacy and Availability of University Education in the District

The statement below gives the position and number of urban units in size class for 2011 Census.

Sr. No.	Name and Civic Status of Town	Size Class of Town	Population
1	2	3	4
1	Okha (M)	II	62052
2	Dwarka (M)	III	38873
3	Mithapur (CT)	IV	10508
4	Salaya (M)	III	33246
5	Khambhalia (M)	III	41734
6	Shaktinagar (CT)	IV	13463
7	Sikka (M)	III	28814
8	GSFC (Motikhavdi Sikka) (INA)	VI	467

Sr. No.	Name and Civic Status of Town	Size Class of Town	Population
1	2	3	4
9	Reliance Complex (INA)	IV	12796
10	Jamnagar (M Corp. + OG)	I	600943
11	Digvijaygram (CT)	V	6161
12	Dhrol (M)	III	25883
13	Kalavad (M)	III	28314
14	Raval (M)	IV	19777
15	Bhanvad (M)	III	22142
16	Jam jodhpur (M)	III	25892

Source: Primary Census Abstract - 2011

According to the 2001 Census the total population of the district was 19,04,278. There has been a net addition of 2,55,841 persons during 2001-2011. The decadal growth rate of district comes 13.4 percent. The decadal growth rates for the rural and urban areas of the district are 11.3 and 16.1 percent respectively which indicates that in this district the growth rate of urban population is higher than that of rural population. The highest growth of urban population in terms of percentage has taken place in Khambhalia taluka where growth of 39.6 percent of is witnessed. The density of population per sq. km in Jamnagar district is 152 against the State density of 308.

Talukawise Sex Ratio and Population Density

Sr. No.	Name of Tehsil	Sex Ratio			Population Density
		Rural	Urban	Total	
1	2	3	4	5	6
1	Okhamandal	956	928	937	227
2	Khambhalia	911	967	929	221
3	Jamnagar	935	915	920	711
4	Jodiya	972	-	972	99
5	Dhrol	952	960	954	139
6	Kalavad	980	925	969	112
7	Lalpur	953	-	953	111
8	Kalyanpur	967	988	969	139
9	Bhanvad	964	955	963	172
10	Jamjodhpur	937	961	942	121
District		949	926	939	152

Source: Primary Census Abstract-2011

There are 939 females for every 1,000 males in Jamnagar district. The sex ratio of rural and urban areas for the district is 949 and 926 respectively. Thus rural area has higher sex ratio than that of urban area. Among talukas/tehsils the highest sex ratio of 972 is recorded in Jodiya and the lowest sex ratio of 920 is recorded in Jamnagar Taluka.

Sex Ratio of Tehsils, Villages and Towns

Sex Ratio	No. of Tehsils	No. of Villages	No. of Towns
1	2	3	4
Less Than 800	0	17	1
800-849	0	10	1
850-899	0	56	0
900-949	4	206	9
950-999	6	216	4
1000 or Above	0	192	1
Total	10	697	16

Source: Primary Census Abstract - 2011

The work participation rate is defined as a percentage of total workers to total population. According to 2011 Census there are 39.2 percent workers of total population with 33.4 percent main workers and 5.8 percent marginal workers, 60.8 percent population are non-workers.

Among the main workers male participation rate in the district is 54.3 percent and that of female worker participation rate is 11.2 percent. Male and female marginal workers account for 3.8 percent and 8.0 percent respectively. The proportion of female marginal workers is substantially higher than that of males as the females are attending one or more economic activities in addition to their usual household duties to improve their living standard.

It has been observed that the proportion of males in main work is higher as compared to the proportion of female main workers in both rural and urban areas. A person who can read and write in any language with understanding is considered literate in census.

All children of age below 7 years are considered illiterates. As per 2011 Census there are 1,396,534 literates in Jamnagar district constituting 73.7 percent of total population. The male literacy rate is 81.5 per cent and female literacy rate is 65.3 percent showing a gap of 16.2 percentage points.

University Education

There are 28 colleges in Jamnagar district which includes 17 Arts/Commerce and Science stream. Besides these there are 1 Engineering colleges, 4 medical college, 5 Management Institute and 1 polytechnic in the district.

Religion

Religion forms an integral part of Indian Social system. In the pre-Independence census reports, the data on religion was being presented for 9 major religion viz. Hindu, Muslim, Christian, Sikh, Jain, Buddhist, Parsi, Jewish and others. However, since the 1951 census the data on religion has been presented for 6 major religion viz. Hindu, Muslim, Christian, Sikh, Jain and Buddhist. Besides, the minor religions have been classified under the category of 'other'. The data on religion collected and presented by the Indian Census is the basic data of intense use for the researchers, anthropologists, sociologists, demographers, administrators, and planners and even for common man.

In 2011 the Indian Census collected the religion data of the household schedule and recorded the same under the six major religions. Other religions were recorded in actual as returned by the respondent and classified under the category of 'others'. Religion not stated has been added for those persons who have not stated their religion at the time of canvassing the status of religion.

Percentage Distribution of Population by Major Religions in 2011 Census

Sr. No.	Religion	Gujarat State	Jamnagar District		
			Total	Rural	Urban
1	2	3	4	5	6
1	Hindu	53533988 (88.57)	1810443 (83.8)	1079652 (59.6)	730791 (40.4)
2	Muslim	5846761 (9.67)	320805 (14.9)	104162 (32.5)	216643 (67.5)
3	Christian	316178 (0.52)	4392 (0.2)	1518 (34.6)	2874 (65.4)

Sr. No.	Religion	Gujarat State	Jamnagar District		
			Total	Rural	Urban
1	2	3	4	5	6
4	Sikh	58246 (0.10)	1873 (0.1)	626 (33.4)	1247 (66.6)
5	Buddhist	30483 (0.05)	1086 (0.1)	193 (17.8)	893 (82.2)
6	Jain	579654 (0.96)	18856 (0.9)	2170 (11.5)	16686 (88.5)
7	Other	16480 (0.03)	136 (0.0)	19 (14.0)	117 (86.0)
8	Religion not Stated	57902 (0.10)	2528 (0.1)	714 (28.2)	1814 (71.8)

Source: Census of India, 2011

Note : Percentage are given in bracket

It is observed that at State level 88.57 percent of populations are followers of Hindu religion, whereas in Jamnagar district they constitute 83.8 percent of the population. In Gujarat State 9.67 percent of population follows Muslim religion whereas 14.9 percent of population follows Muslim religion in Jamnagar district. The population of Jains in the State is 0.96 percent, whereas in Jamnagar district it is 0.9 percent. The population of Christian in the State is 0.52 percent, whereas in Jamnagar district it is 0.2 percent. The population of Sikh in the State is 0.10 percent, whereas in Jamnagar district it is 0.1 percent.

In Jamnagar district, proportionately, the percentage of Hindu population in urban areas is less than that in rural areas, while that of Muslim, Christian, Sikh, Buddhist and Jain is more than in urban areas as compared to that in rural areas.

(c) Mother Tongue

Mother tongue is the language spoken in the childhood by the person's mother to the person. If the mother died in infancy, the language mainly spoken in the person's home in the childhood will be the mother tongue. In the case of deaf and dumb infants the language usually spoken by the mother will be his/her mother tongue. The following statements present the data relating to mother tongues of the Jamnagar District.

Distribution of Mother Tongues Returned - 2001 Census

Sr. No.	Mother Tongue	No. of Persons Who Returned the Mother Tongue	Percentage to Total Population
1	2	3	4
1	Assamese	126	0.0066
2	Bengali	2188	0.1149
3	Dogri	124	0.0065
4	Gujarati	1739844	91.365
5	Hindi	35522	1.8654
6	Kannada	520	0.0273
7	Kashmiri	24	0.0013
8	Konkani	245	0.0129
9	Maithili	106	0.0056
10	Malayalam	3116	0.1636
11	Manipuri	16	0.0008
12	Marathi	4978	0.2614

Sr. No.	Mother Tongue	No. of Persons Who Returned the Mother Tongue	Percentage to Total Population
1	2	3	4
13	Nepali	1656	0.0870
14	Oriya	892	0.0468
15	Punjabi	2312	0.1214
16	Santali	3	0.0002
17	Sindhi	96279	5.0559
18	Tamil	2122	0.1114
19	Telugu	1289	0.0677
20	Urdu	4162	0.2186
21	Afghani/Kabuli/Pashto	12	0.0006
22	Arabic/Arbi	75	0.0039
23	Bhili/Bhilodi	6633	0.3483
24	Coorgi/Kodagu	1	0.0001
25	English	301	0.0158
26	Gondi	21	0.0011
27	Khandeshi	23	0.0012
28	Kharia	2	0.0001
29	Korwa	33	0.0017
30	Kurukh/Oraon	11	0.0006
31	Liangmei	1	0.0001
32	Munda	8	0.0004
33	Mundari	8	0.0004
34	Tulu	9	0.0005
35	Others	1616	0.0849

Source: Primary Census Abstract - 2001

By observing above table we show that ratio of people whom mother tongue is Gujarati which is 91.36%, while the ratio of the people who speaking Sindhi, Hindi are 5.05% and 1.86%. Also we can say that rest of languages speaking people are very less or minor.

Scheduled Castes and Scheduled Tribes

The Statement below gives the decadal growth rate of Scheduled Castes population and Scheduled Tribes population during 2001-2011 which are 12.32 percent and 131.26 percent respectively. Out of the total population of 1,73,895 Scheduled Castes in Jamnagar District as per 2011 Census, 99,378 live in rural area and the remaining 74,517 belong to urban area. Of the total Scheduled Tribes population, 16,492 live in rural area while 7,695 live in urban area.

Decadal Variation of Scheduled Castes and Scheduled Tribes Population

Sr. No.	Name of District	Total/Rural/Urban	Scheduled Castes Population		Percentage Decadal Variation	Scheduled Tribes Population		Percentage Decadal Variation
			2001	2011		2001	2011	
1	2	3	4	5	6	7	8	9
1	Jamnagar	Total	154819	173895	12.32	10459	24187	131.26
		Rural	86460	99378	14.94	6195	16492	166.21
		Urban	68359	74517	9.01	4264	7695	80.46

Source: Primary Census Abstract, 2001-2011

Percentage of Scheduled Castes Population in Total Population of Rural and Urban Areas 2011

District	Percentage of Scheduled Castes in								
	Total Population			Rural Population			Urban Population		
	Persons	Males	Females	Persons	Males	Females	Persons	Males	Females
1	2	3	4	5	6	7	8	9	10
Jamnagar	8.05	8.04	8.06	8.36	8.36	8.35	7.67	7.65	7.69

Source: Primary Census Abstract-2011

The population of Scheduled Castes works out to 8.05 percent in total population, 8.36 percent in rural and 7.67 percent in urban population of the district. The percentage of female Scheduled Castes population is more than that of male Scheduled Castes population in total and urban areas. While the percentage of male Scheduled Castes population is more than that of female Scheduled Castes population in rural area.

Percentage of Scheduled Tribes Population in Total Population of Rural and Urban Areas 2011

District	Percentage of Scheduled Tribes in								
	Total Population			Rural Population			Urban Population		
	Persons	Males	Females	Persons	Males	Females	Persons	Males	Females
1	2	3	4	5	6	7	8	9	10
Jamnagar	1.12	1.11	1.13	1.39	1.39	1.39	0.79	0.79	0.80

Source: Primary Census Abstract-2011

The total Scheduled Tribes population of the district works out to 1.12 percent of the total population. The corresponding percentage for rural and urban areas are 1.39 percent and 0.79 percent respectively.

(v) Brief Analysis of PCA Data Based on inset Tables 1 to 35

Table 1
Decadal Change in Population of Tehsils by Residence, 2001- 2011

Sr. No.	Tehsil	Population						Percentage Decadal Variation 2001-2011			Percentage Urban Population	
		2001*			2011			Total	Rural	Urban	2001	2011
		Total	Rural	Urban	Total	Rural	Urban					
1	2	3	4	5	6	7	8	9	10	11	12	13
1	Okhamandal	144269	46422	97847	162828	51395	111433	12.86	10.71	13.88	67.82	68.44
2	Khambhalia	208739	145385	63354	268062	179619	88443	28.42	23.55	39.60	30.35	32.99
3	Jamnagar	761375	177185	584190	851948	202767	649181	11.90	14.44	11.12	76.73	76.20
4	Jodiya	89578	89578	0	85958	85958	0	-4.04	-4.04	0.00	0.00	0.00
5	Dhrol	74943	51315	23628	79315	53432	25883	5.83	4.13	9.54	31.53	32.63
6	Kalavad	136174	111316	24858	139729	111415	28314	2.61	0.09	13.90	18.25	20.26
7	Lalpur	101637	101637	0	118187	118187	0	16.28	16.28	0.00	0.00	0.00
8	Kalyanpur	160538	160538	0	196033	176256	19777	22.11	9.79	0.00	0.00	10.09
9	Bhanvad	109545	89827	19718	125561	103419	22142	14.62	15.13	12.29	18.00	17.63
10	Jamjodhpur	117480	94819	22661	132498	106606	25892	12.78	12.43	14.26	19.29	19.54
District Total :		1904278	1068022	836256	2160119	1189054	971065	13.44	11.33	16.12	43.91	44.95

* Recasted Population

Table 1 represents the decadal growth rate and variation in urban percentage of population for all the tehsils of the district. Jamnagar district has observed decadal growth rate of 13 percent. Among all the tehsils, Khambhalia has the highest growth rate of 28 percent followed by Kalyanpur (22%). Lowest and negative growth rate is observed in Jodiya tehsil (-4%). Percentage of urban population to total population of the district in Census 2011 is 45 against 44 percent in Census 2001. Like 2001 urbanisation is maximum in Jamnagar and lowest in Bhanvad in 2011. Three sub-districts viz. Jodiya, Lalpur and Kalyanpur were left unurbanized in the district.

Table 2
Number and Percentage of Inhabited Villages in Specified Population Size Ranges with the Related Population, 2011 (Rural)

Sr. No.	C.D. Block	Total Number of Inhabited Villages	Total Rural Population			Number and Percentage of Villages	Population Less Than 200	
			Persons	Males	Females		Males	Females
1	2	3	4	5	6	7	8	9
1	0091-Okhamandal	39	51,395	26,272	25,123	2 (5%)	137	166
2	0092-Khambhalia	81	179,619	93,970	85,649	1 (1%)	45	44
3	0093-Jamnagar	99	202,767	104,799	97,968	2 (2%)	98	94
4	0094-Jodiya	52	85,958	43,582	42,376	1 (2%)	83	82
5	0095-Dhrol	41	53,432	27,377	26,055	2 (5%)	175	166
6	0096-Kalavad	98	111,415	56,267	55,148	2 (2%)	119	106

Sr. No.	C.D. Block	Total Number of Inhabited Villages	Total Rural Population			Number and Percentage of Villages	Population Less Than 200	
			Persons	Males	Females		Males	Females
1	2	3	4	5	6	7	8	9
7	0097-Lalpur	72	118,187	60,516	57,671	0 (0%)	0	0
8	0098-Kalyanpur	64	176,256	89,626	86,630	0 (0%)	0	0
9	0099-Bhanvad	82	103,419	52,656	50,763	26 (32%)	534	531
10	0100-Jamjodhpur	69	106,606	55,023	51,583	1 (1%)	62	57
	Total	697	1,189,054	610,088	578,966	37 (5%)	1,253	1,246

Sr. No.	C.D. Block	Number and Percentage of Villages	Population 200 - 499		Number and Percentage of Villages	Population 500 - 999	
			Males	Females		Males	Females
1	2	10	11	12	13	14	15
1	0091-Okhamandal	7 (18%)	1,276	1,273	13 (33%)	4,993	4,673
2	0092-Khambhalia	5 (6%)	1,045	991	16 (20%)	6,047	5,883
3	0093-Jamnagar	11 (11%)	2,109	1,937	19 (19%)	7,418	7,107
4	0094-Jodiya	7 (13%)	1,282	1,246	15 (29%)	5,952	5,861
5	0095-Dhrol	4 (10%)	722	690	15 (37%)	5,374	5,043
6	0096-Kalavad	18 (18%)	3,094	3,088	35 (36%)	12,520	12,375
7	0097-Lalpur	6 (8%)	1,058	993	21 (29%)	7,762	7,598
8	0098-Kalyanpur	4 (6%)	604	551	8 (12%)	2,979	2,871
9	0099-Bhanvad	4 (5%)	543	481	10 (12%)	3,993	3,938
10	0100-Jamjodhpur	9 (13%)	1,792	1,791	21 (30%)	7,651	7,428
	Total	75 (11%)	13,525	13,041	173 (25%)	64,689	62,777

Sr. No.	C.D. Block	Number and Percentage of Villages	Population 1000 - 1999		Number and Percentage of Villages	Population 2000 - 4999	
			Males	Females		Males	Females
1	2	16	17	18	19	20	21
1	0091-Okhamandal	14 (36%)	10,321	9,966	2 (5%)	3,412	3,223
2	0092-Khambhalia	31 (38%)	24,692	23,371	20 (25%)	27,583	27,081
3	0093-Jamnagar	32 (32%)	23,978	22,581	27 (27%)	44,871	42,072
4	0094-Jodiya	20 (38%)	14,653	13,678	7 (13%)	11,976	11,774
5	0095-Dhrol	12 (29%)	8,526	8,100	7 (17%)	7,696	7,263
6	0096-Kalavad	33 (34%)	23,917	23,572	9 (9%)	13,397	12,923
7	0097-Lalpur	30 (42%)	21,882	20,938	14 (19%)	20,898	19,949
8	0098-Kalyanpur	22 (34%)	17,665	17,361	21 (33%)	30,811	29,681
9	0099-Bhanvad	22 (27%)	17,745	17,200	20 (24%)	29,841	28,613
10	0100-Jamjodhpur	20 (29%)	15,107	14,561	17 (25%)	27,213	24,980
	Total	236 (34%)	178,486	171,328	144 (21%)	217,698	207,559

Sr. No.	C.D. Block	Number and Percentage of Villages	Population 5000 - 9999		Number and Percentage of Villages	Population 10000 and Above	
			Males	Females		Males	Females
1	2	22	23	24	25	26	27
1	0091-Okhamandal	0 (0%)	0	0	1 (3%)	6,133	5,822
2	0092-Khambhalia	6 (7%)	21,281	15,924	2 (2%)	13,277	12,355
3	0093-Jamnagar	8 (8%)	26,325	24,177	0 (0%)	0	0
4	0094-Jodiya	1 (2%)	3,172	3,021	1 (2%)	6,464	6,714
5	0095-Dhrol	1 (2%)	4,884	4,793	0 (0%)	0	0
6	0096-Kalavad	1 (1%)	3,220	3,084	0 (0%)	0	0
7	0097-Lalpur	0 (0%)	0	0	1 (1%)	8,916	8,193
8	0098-Kalyanpur	8 (12%)	29,010	27,371	1 (2%)	8,557	8,795
9	0099-Bhanvad	0 (0%)	0	0	0 (0%)	0	0
10	0100-Jamjodhpur	1 (1%)	3,198	2,766	0 (0%)	0	0
	Total	26 (4%)	91,090	81,136	6 (1%)	43,347	41,879

Table 2 gives the number and percentage of villages in different population ranges. From the table we can interpret that out of 697 inhabited villages of the district, maximum Number of villages (236) having population in the range 1000-1999. Only 6 villages have population 10,000 and above and 37 villages have population less than 200.

Table 3
New Towns, De-Notified, Declassified and Merged Town in 2011 Census

(a) New	
(i) Statutory town	5 - Okha(M), Sikka(M), GSFC (Moti Khavdi-Sikka) INA, Reliance Complex INA, Raval (M)
(ii) Census town	Shaktinagar
(b) Denotified	
(i) Statutory towns of 2001 Census denotified and also did not satisfy the criteria to be treated as census towns	Nil
(ii) Statutory towns of 2001 Census denotified but identified as census towns based on demographic and economic criteria	Nil
(iii) Census towns of 2001 Census are notified as statutory town in 2011 Census	Sikka (CT)
(c) Declassified	Nil
(d) Wholly merged with other town(s).	Okha Port (CT), Arambhada (CT) and Surajkaradi (CT) merged together and combinely treated as Okha Municipality, Navagam Ghed (M) and Bedi (CT) merged in Jamnagar M.Corp

Table 3 listed number of towns de-notified, declassified, new towns created or merged with other towns. Five new Statutory Towns Okha (M), Sikka (M), Raval (M), GSFC (Moti Khavdi-Sikka) INA and Reliance Complex INA. One Census Town namely Shaktinagar created in Census 2011 in Jamnagar district. Okha Port (CT), Arambhada (CT) and Surajkaradi (CT) merged together and combinely treated as Okha Municipality and Navagam Ghed (M) and Bedi (CT) merged in Jamnagar M.Corp. in Census 2011.

Table 4
Sex Ratio of State and District, 1901-2011

Census Year	State			District		
	Total	Rural	Urban	Total	Rural	Urban
1	2	3	4	5	6	7
1901	954	951	965	968	958	1004
1911	946	943	960	981	967	1041
1921	944	947	931	982	980	991
1931	945	948	934	991	986	1010
1941	941	954	898	988	989	985
1951	952	964	920	986	992	974
1961	940	956	896	952	968	921
1971	934	951	893	942	950	927
1981	942	959	905	949	960	930
1991	934	949	907	949	962	929
2001	920	945	880	941	958	918
2011	919	949	880	939	949	926

Note: Sex Ratio has been defined here as the number of females per 1000 males

Sex ratio is defined as the number of females over 1000 males. Above table shows the sex ratio for Gujarat and Jamnagar district since 1901. In Census 2011, sex ratio for the State is 919 and for the District it is 939. As compared to Census 2001 sex ratio of Jamnagar decreased by two points. Rural sex ratio (949) for the district is decreased by 9 points compared to Census 2001, however, urban sex ratio is improved by 8 points.

Table 5
Sex Ratio by Sub-District, 2011

Sr. No.	Name of Sub-District	Sex Ratio		
		Total	Rural	Urban
1	2	3	4	5
1	03812-Okhamandal	937	956	928
2	03813-Khambhalia	929	911	967
3	03814-Jamnagar	920	935	915
4	03815-Jodiya	972	972	0
5	03816-Dhrol	954	952	960
6	03817-Kalavad	969	980	925
7	03818-Lalpur	953	953	0

Sr. No.	Name of Sub-District	Sex Ratio		
		Total	Rural	Urban
1	2	3	4	5
8	03819-Kalyanpur	969	967	988
9	03820-Bhanvad	963	964	955
10	03821-Jamjodhpur	942	937	961
District: 477-Jamnagar		939	949	926

Table 5 depicts the sex ratio for the sub-districts. Among all sub-districts, Jodiya has the highest sex ratio of 972 and Jamnagar has the lowest 920. Kalavad sub district has the highest (980) rural and Kalyanpur has the highest urban sex ratio (988). The lowest sex ratio in rural is found in Khambhalia (911) and urban in Jamnagar (915).

Table 6
Sex Ratio by CD Blocks (Rural), 2011

Sr. No.	Name of CD Block	Sex Ratio	Sr. No.	Name of CD Block	Sex Ratio
1	2	3	1	2	3
1	0091-Okhamandal	956	7	0097-Lalpur	953
2	0092-Khambhalia	911	8	0098-Kalyanpur	967
3	0093-Jamnagar	935	9	0099-Bhanvad	964
4	0094-Jodiya	972	10	0100-Jamjodhpur	937
5	0095-Dhrol	952	Total		949
6	0096-Kalavad	980			

Table 6 gives the sex ratio by CD Blocks (Rural). Kalavad CD Block has the highest sex ratio (980) whereas Khambhalia CD Block has the lowest (911).

Table 7
Sex Ratio of Rural Population by Ranges, 2011

Range of Sex Ratio for Villages	Number of Inhabited Villages	Percentage of Villages in Each Range	Population 2011	Percentage Distribution of Population
1	2	3	4	5
Less than 700	10	1.43	14333	1.21
700 - 749	2	0.29	707	0.06
750 - 799	5	0.72	4200	0.35
800 - 849	10	1.43	9762	0.82
850 - 899	55	7.89	98489	8.28
900 - 949	206	29.56	412351	34.68
950 - 999	216	30.99	397420	33.42
1000 - 1099	174	24.96	245706	20.66
1100+	19	2.73	6086	0.51
District: Jamnagar (477)	697	100.00	1189054	100.00

Sex ratio District (Rural):949

Table 7 represents distribution of villages under different sex ratio ranges. From the table it can be interpreted that 10 out of total 697 villages having sex ratio less than 700 which

covers 1 percent of total population. Maximum number of villages (216) lies in sex ratio range of 950-999 and it covers 33 percent of total population followed by 206 villages having sex ratio range 900-949 with 35 percent of total population.

Table 8
Sex Ratio of Towns, 2011

Sr. No.	Name of Town	Status of Town	Sex Ratio
1	2	3	4
1	802509-Okha (M)	(M)	939
2	802510-Dwarka (M)	(M)	914
3	513486-Mithapur (CT)	(CT)	912
4	802511-Salaya (M)	(M)	1017
5	802512-Khambhalia (M)	(M)	946
6	513571-Shaktinagar (CT)	(CT)	914
7	802513-Sikka (M)	(M)	928
8	802514-GSFC (Motikhavdi Sikka) (INA)	(INA)	831
9	802515-Reliance Complex (INA)	(INA)	751
10	802516-Jamnagar (M Corp. + OG)	(M Corp. + OG)	919
11	513672-Digvijaygram (CT)	(CT)	912
12	802517-Dhrol (M)	(M)	960
13	802518-Kalavad (M)	(M)	925
14	802519-Raval (M)	(M)	988
15	802520-Bhanvad (M)	(M)	955
16	802521-Jamjodhpur (M)	(M)	961
Sex Ratio (Urban) District:			926

Table 8 represents the status of sex ratio for towns. Jamnagar district has urban sex ratio of 926. Highest sex ratio (1017) is observed in Salaya (M) and lowest (751) is in Reliance Complex (INA).

Table 9
Sex Ratio of Population in the Age Group 0-6 for Sub-District, 2011

Sr. No.	Name of Sub-District	Total/ Rural/ Urban	Total Population in 0-6 Age Group			Sex Ratio for 0-6 Age Group
			Persons	Males	Females	
1	2	3	4	5	6	7
1	03812-Okhamandal	Total	22668	11805	10863	920
		Rural	8713	4475	4238	947
		Urban	13955	7330	6625	904
2	03813-Khambhalia	Total	36943	19130	17813	931
		Rural	24766	12801	11965	935
		Urban	12177	6329	5848	924
3	03814-Jamnagar	Total	96173	51149	45024	880
		Rural	25401	13317	12084	907
		Urban	70772	37832	32940	871

Sr. No.	Name of Sub-District	Total/ Rural/ Urban	Total Population in 0-6 Age Group			Sex Ratio for 0-6 Age Group
			Persons	Males	Females	
1	2	3	4	5	6	7
4	03815-Jodiya	Total	9784	5112	4672	914
		Rural	9784	5112	4672	914
		Urban	0	0	0	0
5	03816-Dhrol	Total	9215	4905	4310	879
		Rural	6112	3275	2837	866
		Urban	3103	1630	1473	904
6	03817-Kalavad	Total	14946	7992	6954	870
		Rural	11555	6207	5348	862
		Urban	3391	1785	1606	900
7	03818-Lalpur	Total	15462	8104	7358	908
		Rural	15462	8104	7358	908
		Urban	0	0	0	0
8	03819-Kalyanpur	Total	27231	14050	13181	938
		Rural	24030	12450	11580	930
		Urban	3201	1600	1601	1001
9	03820-Bhanvad	Total	16378	8492	7886	929
		Rural	13742	7082	6660	940
		Urban	2636	1410	1226	870
10	03821-Jamjodhpur	Total	15172	7869	7303	928
		Rural	12616	6532	6084	931
		Urban	2556	1337	1219	912
		Total	263972	138608	125364	904
District: 477-Jamnagar		Rural	152181	79355	72826	918
		Urban	111791	59253	52538	887

Above table gives the sex ratio in the age group (0-6) for all the sub districts. Jamnagar district has child sex ratio as 904, 918 for rural and 887 for urban, clearly indicating comparatively poor status of child sex ratio. Kalyanpur sub district has the highest child sex ratio of 938 and Kalavad has the lowest (870).

Table 10
Sex Ratio of Population in the Age Group 0-6 for CD Blocks (Rural), 2011

Sr. No.	Name of CD Block	Total Population in 0-6 Age Group			Sex Ratio for 0-6 Age Group
		Persons	Males	Females	
1	2	3	4	5	6
1	0091-Okhamandal	8713	4475	4238	947
2	0092-Khambhalia	24766	12801	11965	935
3	0093-Jamnagar	25401	13317	12084	907
4	0094-Jodiya	9784	5112	4672	914
5	0095-Dhrol	6112	3275	2837	866
6	0096-Kalavad	11555	6207	5348	862

Sr. No.	Name of CD Block	Total Population in 0-6 Age Group			Sex Ratio for 0-6 Age Group
		Persons	Males	Females	
1	2	3	4	5	6
7	0097-Lalpur	15462	8104	7358	908
8	0098-Kalyanpur	24030	12450	11580	930
9	0099-Bhanvad	13742	7082	6660	940
10	0100-Jamjodhpur	12616	6532	6084	931
	Total	152181	79355	72826	918

Table 10 shows the sex ratio in the age group (0-6) for all the CD Blocks (Rural) of Jamnagar. Okhamandal CD Block has the highest child sex ratio of 947 and Kalavad has the lowest of 862.

Table 11
Sex Ratio of Rural Population in the Age Group 0-6 by Ranges, 2011

Range of Sex Ratio for Villages	Number of Inhabited Villages	Percentage Distribution of Villages	Population 2011	Percentage Distribution of Population
1	2	3	4	5
Less than 700	75	10.76	5936	3.90
700 - 749	34	4.88	4770	3.13
750 - 799	46	6.60	7312	4.80
800 - 849	70	10.04	17104	11.24
850 - 899	80	11.48	26887	17.67
900 - 949	96	13.77	29983	19.70
950 - 999	75	10.76	25071	16.47
1000 - 1099	115	16.50	23116	15.19
1100+	106	15.21	12002	7.89
District: Jamnagar (477)	697	100.00	152181	100.00

Sex ratio District (Rural):918

Table 11 represents distribution of villages under different child sex ratio ranges. Out of total 697 villages 115 villages have child sex ratio in the range of 1000-1099 and they cover 15 percent of population. 96 villages have child sex ratio in the range of 900-949 and 106 villages have child sex ratio 1100 and above. 75 villages have child sex ratio less than 700 which accounts for 4 percent of total population.

Table 12
Sex Ratio of Population in the Age Group 0-6 of Towns, 2011

Sr. No.	Name of Town	Urban Status of Town	Total Population in 0-6 Age Group			Sex Ratio for 0-6 Age Group
			Persons	Males	Females	
1	2	3	4	5	6	7
1	802509-Okha (M)	(M)	8450	4408	4042	917
2	802510-Dwarka (M)	(M)	4658	2487	2171	873
3	513486-Mithapur (CT)	(CT)	847	435	412	947
4	802511-Salaya (M)	(M)	5547	2798	2749	982
5	802512-Khambhalia (M)	(M)	4887	2574	2313	899
6	513571-Shaktinagar (CT)	(CT)	1743	957	786	821

Sr. No.	Name of Town	Urban Status of Town	Total Population in 0-6 Age Group			Sex Ratio for 0-6 Age Group
			Persons	Males	Females	
7	802513-Sikka (M)	(M)	4250	2182	2068	948
8	802514-GSFC (Motikhavdi Sikka) (INA)	(INA)	33	23	10	435
9	802515-Reliance Complex (INA)	(INA)	1826	988	838	848
10	802516-Jamnagar (M Corp. + OG)	(M Corp. + OG)	63953	34278	29675	866
11	513672-Digvijaygram (CT)	(CT)	710	361	349	967
12	802517-Dhrol (M)	(M)	3103	1630	1473	904
13	802518-Kalavad (M)	(M)	3391	1785	1606	900
14	802519-Raval (M)	(M)	3201	1600	1601	1001
15	802520-Bhanvad (M)	(M)	2636	1410	1226	870
16	802521-Jamjodhpur (M)	(M)	2556	1337	1219	912
District (Urban): 477-Jamnagar			111791	59253	52538	887

Above table gives the status of child sex ratio for the towns. Jamnagar district has urban child sex ratio of 887. Raval (M) has the highest child sex ratio of 1001 and GSFC (Motikhavdi Sikka) (INA) has the lowest of 435 and within the statutory and census town Shaktinagar (CT) has the lowest child sex ratio 821.

Table 13
Number and Percentage of Scheduled Castes and Scheduled Tribes Population in Sub-Districts, 2011

Sr. No.	Name of Sub-District	Total/Rural/Urban	Total Population	Total Scheduled Castes Population	Total Scheduled Tribes Population	Percentage of Scheduled Castes Population to Total Population	Percentage of Scheduled Tribes Population to Total Population
1	2	3	4	5	6	7	8
1	03812-Okhamandal	Total	162828	18189	672	11.17	0.41
		Rural	51395	5839	35	11.36	0.07
		Urban	111433	12350	637	11.08	0.57
2	03813-Khambhalia	Total	268062	13755	788	5.13	0.29
		Rural	179619	8911	614	4.96	0.34
		Urban	88443	4844	174	5.48	0.20
3	03814-Jamnagar	Total	851948	65750	5758	7.72	0.68
		Rural	202767	18318	530	9.03	0.26
		Urban	649181	47432	5228	7.31	0.81
4	03815-Jodiya	Total	85958	6698	271	7.79	0.32
		Rural	85958	6698	271	7.79	0.32
		Urban	0	0	0	0	0
5	03816-Dhrol	Total	79315	7274	518	9.17	0.65
		Rural	53432	4730	86	8.85	0.16
		Urban	25883	2544	432	9.83	1.67
6	03817-Kalavad	Total	139729	15828	1763	11.33	1.26
		Rural	111415	13130	1211	11.78	1.09

Sr. No.	Name of Sub-District	Total/Rural/Urban	Total Population	Total Scheduled Castes Population	Total Scheduled Tribes Population	Percentage of Scheduled Castes Population to Total Population	Percentage of Scheduled Tribes Population to Total Population
1	2	3	4	5	6	7	8
		Urban	28314	2698	552	9.53	1.95
7	03818-Lalpur	Total	118187	12325	377	10.43	0.32
		Rural	118187	12325	377	10.43	0.32
		Urban	0	0	0	0	0
8	03819-Kalyanpur	Total	196033	10261	556	5.23	0.28
		Rural	176256	9656	544	5.48	0.31
		Urban	19777	605	12	3.06	0.06
9	03820-Bhanvad	Total	125561	8732	7671	6.95	6.11
		Rural	103419	6782	7374	6.56	7.13
		Urban	22142	1950	297	8.81	1.34
10	03821-Jamjodhpur	Total	132498	15083	5813	11.38	4.39
		Rural	106606	12989	5450	12.18	5.11
		Urban	25892	2094	363	8.09	1.40
		Total	2160119	173895	24187	8.05	1.12
	477-Jamnagar	Rural	1189054	99378	16492	8.36	1.39
		Urban	971065	74517	7695	7.67	0.79

Table 13 represents the percentage of scheduled caste and scheduled tribe population in different sub districts of Jamnagar. In this district percentage of scheduled castes (8%) is more than that of Scheduled tribes (1%). Jamjodhpur sub district has the highest percentage of Scheduled castes (11%) as well as Scheduled tribes (4%). On the other hand lowest percentage of scheduled castes and tribes are found in Khambhalia and Kalyanpur respectively.

Table 14
Number and Percentage of Scheduled Castes and Scheduled Tribes Population in CD Blocks (Rural), 2011

Sr. No.	Name of CD Block	Total Population	Total Scheduled Castes Population	Total Scheduled Tribes Population	Percentage of Scheduled Castes Population to Total Population	Percentage of Scheduled Tribes Population to Total Population
1	2	3	4	5	6	7
1	0091-Okhamandal	51395	5839	35	11.36	0.07
2	0092-Khambhalia	179619	8911	614	4.96	0.34
3	0093-Jamnagar	202767	18318	530	9.03	0.26
4	0094-Jodiya	85958	6698	271	7.79	0.32
5	0095-Dhrol	53432	4730	86	8.85	0.16
6	0096-Kalavad	111415	13130	1211	11.78	1.09
7	0097-Lalpur	118187	12325	377	10.43	0.32
8	0098-Kalyanpur	176256	9656	544	5.48	0.31
9	0099-Bhanvad	103419	6782	7374	6.56	7.13
10	0100-Jamjodhpur	106606	12989	5450	12.18	5.11
	Total	1189054	99378	16492	8.36	1.39

Table 14 represents the distribution of scheduled castes and scheduled tribes in all the CD Blocks (Rural). Jamjodhpur CD Block has the highest percentage of scheduled castes whereas Khambhalia CD Block has the lowest. Bhanvad CD Block has the highest percentage of scheduled tribes whereas Okhamandal CD Block has the lowest.

Table 15
Proportion of Scheduled Castes Population to Total Population in Villages, 2011

Percentage Range of Scheduled Castes Population to Total Population	Number of Villages	Percentage	Scheduled Castes Population	Percentage
1	2	3	4	5
NIL	112	16.07	0	0.00
Less than 5	199	28.55	12025	12.10
5 - 10	171	24.53	27039	27.21
11 - 20	154	22.09	40114	40.37
21 - 30	39	5.60	13515	13.60
31 - 40	15	2.15	4388	4.42
41 - 50	3	0.43	1038	1.04
51 - 75	4	0.57	1259	1.27
76 and above	0	0.00	0	0.00
District: Jamnagar(477)	697	100.00	99378	100.00

Above table shows distribution of villages in different percentage ranges of scheduled castes population to total population. Total 112 out of 697 i.e. 16 percent villages of the district do not have scheduled castes population. 199 villages have less than 5% of scheduled castes to total population. 325 villages have percentage of scheduled castes to total population in the range of 5-20 percent and cover 47 percent scheduled caste population of the district.

Table 16
Proportion of Scheduled Tribes Population to Total Population in Villages, 2011

Percentage Range of Scheduled Tribes Population To Total Population	Number of Villages	Percentage	Scheduled Tribes Population	Percentage
1	2	3	4	5
NIL	450	64.56	0	0.00
Less than 5	183	26.26	3854	23.37
5 - 10	13	1.87	724	4.39
11 - 20	15	2.15	4322	26.21
21 - 30	3	0.43	1863	11.30
31 - 40	2	0.29	759	4.60
41 - 50	0	0.00	0	0.00
51 - 75	2	0.29	1681	10.19
76 and above	29	4.16	3289	19.94
District: Jamnagar(477)	697	100.00	16492	100.00

Table 16 gives the distribution of villages according to percentage of scheduled tribes to total population. 450 villages out of 697 do not have any scheduled tribes population. 183 villages have scheduled tribe percentage less than 5 and as a whole covers 23 percent of total scheduled tribe population. 28 villages covering 31 percent of scheduled tribe population have

percentage range 5-20. 29 villages have 76 and above percent range covering 20 percent of the district total scheduled tribe population.

Table 17
Number and Percentage of Scheduled Castes and Scheduled Tribes Population in Towns, 2011

Sr. No.	Name of Town	Total Population	Total Scheduled Castes Population	Total Scheduled Tribes Population	Percentage of Scheduled Castes Population to Total Population	Percentage of Scheduled Tribes Population to Total Population
1	2	3	4	5	6	7
1	802509-Okha (M)	62052	8116	240	13.08	0.39
2	802510-Dwarka (M)	38873	1936	343	4.98	0.88
3	513486-Mithapur (CT)	10508	2298	54	21.87	0.51
4	802511-Salaya (M)	33246	477	6	1.43	0.02
5	802512-Khambhalia (M)	41734	3449	122	8.26	0.29
6	513571-Shaktinagar (CT)	13463	918	46	6.82	0.34
7	802513-Sikka (M)	28814	1518	94	5.27	0.33
8	802514-GSFC (Motikhavdi Sikka) (INA)	467	6	0	1.28	0
9	802515-Reliance Complex (INA)	12796	32	15	0.25	0.12
10	802516-Jamnagar (M Corp. + OG)	600943	43602	5114	7.26	0.85
11	513672-Digvijaygram (CT)	6161	2274	5	36.91	0.08
12	802517-Dhrol (M)	25883	2544	432	9.83	1.67
13	802518-Kalavad (M)	28314	2698	552	9.53	1.95
14	802519-Raval (M)	19777	605	12	3.06	0.06
15	802520-Bhanvad (M)	22142	1950	297	8.81	1.34
16	802521-Jamjodhpur (M)	25892	2094	363	8.09	1.4
District (Urban) : 477-Jamnagar		971065	74517	7695	7.67	0.79

Above table gives percentage of scheduled castes and scheduled tribes population in different towns. Digvijaygram (CT) has the maximum percentage of scheduled castes (37 %) and Reliance Complex (INA) (0.25%) has the lowest. In case of scheduled tribes maximum percentage is found in Kalavad (M) and minimum in Salaya (M).

Table 18
Sex Ratio among Scheduled Castes and Scheduled Tribes (Rural) in CD Blocks, 2011

Sr. No.	Name of C.D. Block	Scheduled Castes Sex Ratio	Scheduled Tribes Sex Ratio
1	2	3	4
1	0091-Okhamandal	978	842
2	0092-Khambhalia	959	833
3	0093-Jamnagar	918	956
4	0094-Jodiya	938	895
5	0095-Dhrol	943	654
6	0096-Kalavad	960	866

Sr. No.	Name of C.D. Block	Scheduled Castes Sex Ratio	Scheduled Tribes Sex Ratio
1	2	3	4
7	0097-Lalpur	969	964
8	0098-Kalyanpur	960	978
9	0099-Bhanvad	937	970
10	0100-Jamjodhpur	945	962
	Total	948	950

Table 18 gives the sex ratio of Scheduled castes and Scheduled tribes in all the CD Blocks (Rural) of Jamnagar. Among all the CD Blocks, Okhamandal has the highest sex ratio (978) among scheduled castes and Jamnagar has the lowest of 918. Among scheduled tribes, Kalyanpur CD Block has the highest sex ratio of 978 and Dhrol CD Block having very less scheduled tribe population has the lowest sex ratio of 654 among scheduled tribes.

Table 19
Sex Ratio among Scheduled Castes and Scheduled Tribes in Towns, 2011

Sr. No.	Name of Town	Scheduled Castes Sex Ratio	Scheduled Tribes Sex Ratio
1	2	3	4
1	802509-Okha (M)	945	1069
2	802510-Dwarka (M)	958	1006
3	513486-Mithapur (CT)	962	862
4	802511-Salaya (M)	1004	500
5	802512-Khambhalia (M)	908	968
6	513571-Shaktinagar (CT)	909	1300
7	802513-Sikka (M)	974	958
8	802514-GSFC (Motikhavdi Sikka) (INA)	500	0
9	802515-Reliance Complex (INA)	600	875
10	802516-Jamnagar (M Corp. + OG)	925	934
11	513672-Digvijaygram (CT)	879	667
12	802517-Dhrol (M)	942	973
13	802518-Kalavad (M)	942	930
14	802519-Raval (M)	1023	2000
15	802520-Bhanvad (M)	960	880
16	802521-Jamjodhpur (M)	944	952
	District (Urban): 477-Jamnagar	931	944

Table 19 gives the sex ratio of scheduled castes and scheduled tribes in all the towns of Jamnagar. Jamnagar (Urban) scheduled castes sex ratio is 931 and that of scheduled tribes is 944. Among all the towns, Raval (M) has the highest scheduled castes sex ratio of 1023 as well as and scheduled tribe sex ratio of 2000. GSFC (Motikhavdi Sikka) (INA) has the lowest scheduled castes sex ratio of 500 and Salaya (M) has the lowest scheduled tribe sex ratio of 500.

Table 20
Number of Literates and Illiterates, Percentage of Literates by Sex in Sub-Districts, 2011

Sr. No.	Name of Sub-District	Total/ Rural/ Urban	Number of Literates and Illiterates						Literacy Rate			Gap in Male-Female Literacy Rate
			Number of Literates			Number of Illiterates			Persons	Males	Females	
			Persons	Males	Females	Persons	Males	Females				
1	2	3	4	5	6	7	8	9	10	11	12	13
1	03812-Okhamandal	Total	94137	55632	38505	68691	28442	40249	67.16	76.98	56.72	20.26
		Rural	23564	14438	9126	27831	11834	15997	55.21	66.24	43.7	22.54
		Urban	70573	41194	29379	40860	16608	24252	72.4	81.62	62.5	19.12
2	03813-Khambhalia	Total	157030	93378	63652	111032	45559	65473	67.94	77.94	57.18	20.76
		Rural	104239	62881	41358	75380	31089	44291	67.31	77.47	56.13	21.34
		Urban	52791	30497	22294	35652	14470	21182	69.22	78.93	59.25	19.68
3	03814-Jamnagar	Total	600966	335768	265198	250982	107974	143008	79.52	85.53	73.02	12.51
		Rural	127684	74005	53679	75083	30794	44289	71.99	80.9	62.50	18.40
		Urban	473282	261763	211519	175899	77180	98719	81.82	86.93	76.28	10.65
4	03815-Jodiya	Total	54527	30970	23557	31431	12612	18819	71.58	80.50	62.48	18.02
		Rural	54527	30970	23557	31431	12612	18819	71.58	80.50	62.48	18.02
		Urban	0	0	0	0	0	0	0	0	0	0
5	03816-Dhrol	Total	52884	29463	23421	26431	11118	15313	75.44	82.58	68.04	14.54
		Rural	34592	19457	15135	18840	7920	10920	73.1	80.73	65.19	15.54
		Urban	18292	10006	8286	7591	3198	4393	80.3	86.45	73.94	12.51
6	03817-Kalavad	Total	92318	51294	41024	47411	19683	27728	73.98	81.44	66.38	15.06
		Rural	72251	40160	32091	39164	16107	23057	72.35	80.22	64.44	15.78
		Urban	20067	11134	8933	8247	3576	4671	80.52	86.14	74.45	11.69
7	03818-Lalpur	Total	70029	40479	29550	48158	20037	28121	68.17	77.23	58.73	18.50
		Rural	70029	40479	29550	48158	20037	28121	68.17	77.23	58.73	18.50
		Urban	0	0	0	0	0	0	0	0	0	0
8	03819-Kalyanpur	Total	112508	65885	46623	83525	33690	49835	66.65	77.04	55.99	21.05
		Rural	102133	59590	42543	74123	30036	44087	67.09	77.21	56.69	20.52
		Urban	10375	6295	4080	9402	3654	5748	62.59	75.40	49.59	25.81
9	03820-Bhanvad	Total	76266	43658	32608	49295	20322	28973	69.85	78.68	60.73	17.95
		Rural	60441	34950	25491	42978	17706	25272	67.4	76.69	57.8	18.89
		Urban	15825	8708	7117	6317	2616	3701	81.13	87.84	74.2	13.64
10	03821-Jamjodhpur	Total	85869	48613	37256	46629	19615	27014	73.19	80.54	65.4	15.14
		Rural	66275	38068	28207	40331	16955	23376	70.51	78.51	61.99	16.52
		Urban	19594	10545	9049	6298	2660	3638	83.96	88.85	78.91	9.94
		Total	1396534	795140	601394	763585	319052	444533	73.65	81.50	65.33	16.17
District: Jamnagar(477)		Rural	715735	414998	300737	473319	195090	278229	69.03	78.19	59.42	18.77
		Urban	680799	380142	300657	290266	123962	166304	79.23	85.45	72.55	12.90

Table 20 represents the number of literates, illiterates, literacy rate by sex and male female gap in literacy rates in all the sub districts of the district. From the table we can analyze that Jamnagar district has a literacy rate of 74 percent. Gap in male and female literacy rates is 16 percent. Jamnagar has the highest literacy rate of 80 percent. Kalyanpur has the lowest literacy rate of 67 percent. Male female literacy gap is maximum for Kalyanpur (21%) and minimum for Jamnagar (13%). Rural urban variations in literacy rates also reflected in the table

Table 21
Number of Literates and Illiterates, Percentage of Literates by Sex in CD Blocks (Rural), 2011

Sr. No.	Name of CD Block	Number of Literates and Illiterates						Literacy Rate			Gap in Male-Female Literacy Rate
		Number of Literates			Number of Illiterates			Persons	Males	Females	
		Persons	Males	Females	Persons	Males	Females				
1	2	3	4	5	6	7	8	9	10	11	12
1	0091-Okhamandal	23564	14438	9126	27831	11834	15997	55.21	66.24	43.70	22.54
2	0092-Khambhalia	104239	62881	41358	75380	31089	44291	67.31	77.47	56.13	21.34
3	0093-Jamnagar	127684	74005	53679	75083	30794	44289	71.99	80.90	62.50	18.40
4	0094-Jodiya	54527	30970	23557	31431	12612	18819	71.58	80.50	62.48	18.02
5	0095-Dhrol	34592	19457	15135	18840	7920	10920	73.10	80.73	65.19	15.54
6	0096-Kalavad	72251	40160	32091	39164	16107	23057	72.35	80.22	64.44	15.78
7	0097-Lalpur	70029	40479	29550	48158	20037	28121	68.17	77.23	58.73	18.50
8	0098-Kalyanpur	102133	59590	42543	74123	30036	44087	67.09	77.21	56.69	20.52
9	0099-Bhanvad	60441	34950	25491	42978	17706	25272	67.40	76.69	57.80	18.89
10	0100-Jamjodhpur	66275	38068	28207	40331	16955	23376	70.51	78.51	61.99	16.52
	Total	715735	414998	300737	473319	195090	278229	69.03	78.19	59.42	18.77

Table 21 gives the number of literates, illiterates, literacy rates and male female gap in literacy rates in the CD Blocks (Rural). Rural literacy rate for the district is 69 percent. For male it is 78 percent and for female it is 59 percent. Highest literacy rate is observed in Dhrol CD Block (73%) and lowest is in Okhamandal CD Block (55%). Male female literacy gap is widest for Okhamandal (23%) and narrowest for Dhrol (16%).

Table 22
Distribution of Villages by Literacy Rate Range, 2011

Range of Literacy Rate for Villages	Number of Inhabited Villages	Percentage Distribution of Villages	Population	Percentage Distribution of Population
1	2	3	4	5
0	7	1.00	264	0.02
1 - 10	4	0.57	172	0.01
11 - 20	8	1.15	296	0.02
21 - 30	4	0.57	368	0.03
31 - 40	16	2.30	10217	0.86
41 - 50	19	2.73	29388	2.47

Range of Literacy Rate for Villages	Number of Inhabited Villages	Percentage Distribution of Villages	Population	Percentage Distribution of Population
1	2	3	4	5
51 - 60	65	9.33	104194	8.76
61 - 70	290	41.61	526044	44.24
71 - 80	245	35.15	451650	37.98
81 - 90	35	5.02	64934	5.46
91 - 99	3	0.43	1526	0.13
100	1	0.14	1	0.00
District: Jamnagar (477)	697	100.00	1189054	100.00

Literacy rate for District: 69.03

Table 22 distributes all the villages of the district by range of literacy rate. 58 villages have literacy rate less than 50 percent. Maximum number of villages i.e. 290 lies in the literacy rate range of 61-70, it covers 44 percent of total population. 245 villages covering 38 percent population have literacy rates in range 71-80 percent. 39 villages having literacy rate 80 above percent out of which 4 villages have above 90 percent literacy rate.

Table 23
Number of Literates and Illiterates, Percentage of Literates by Sex in Towns, 2011

Sr. No.	Name of Town	Number of Literates and Illiterates						Literacy Rate			Gap in Male-Female Literacy Rate
		Number of Literates			Number of Illiterates			Persons	Males	Females	
		Persons	Males	Females	Persons	Males	Females				
1	2	3	4	5	6	7	8	9	10	11	12
1	802509-Okha (M)	36231	21660	14571	25821	10339	15482	67.59	78.50	56.02	22.48
2	802510-Dwarka (M)	25982	14789	11193	12891	5517	7374	75.94	83.00	68.27	14.73
3	513486-Mithapur (CT)	8360	4745	3615	2148	752	1396	86.53	93.74	78.60	15.14
4	802511-Salaya (M)	13194	8459	4735	20052	8026	12026	47.63	61.80	33.79	28.01
5	802512-Khambhalia (M)	30333	16777	13556	11401	4672	6729	82.32	88.88	75.43	13.45
6	513571-Shaktinagar (CT)	9264	5261	4003	4199	1772	2427	79.04	86.59	70.92	15.67
7	802513-Sikka (M)	16332	9747	6585	12482	5196	7286	66.49	76.38	55.79	20.59
8	802514-GSFC (Motikhavdi Sikka) (INA)	432	232	200	35	23	12	99.54	100.00	99.01	0.99
9	802515-Reliance Complex (INA)	10806	6230	4576	1990	1079	911	98.51	98.56	98.43	0.13
10	802516-Jamnagar (M Corp. + OG)	441320	242978	198342	159623	70236	89387	82.18	87.11	76.86	10.25
11	513672-Digvijaygram (CT)	4392	2576	1816	1769	646	1123	80.57	90.04	70.12	19.92
12	802517-Dhrol (M)	18292	10006	8286	7591	3198	4393	80.30	86.45	73.94	12.51
13	802518-Kalavad (M)	20067	11134	8933	8247	3576	4671	80.52	86.14	74.45	11.69
14	802519-Raval (M)	10375	6295	4080	9402	3654	5748	62.59	75.40	49.59	25.81
15	802520-Bhanvad (M)	15825	8708	7117	6317	2616	3701	81.13	87.84	74.20	13.64
16	802521-Jamjodhpur (M)	19594	10545	9049	6298	2660	3638	83.96	88.85	78.91	9.94
District (Urban): Jamnagar(477)		680799	380142	300657	290266	123962	166304	79.23	85.45	72.55	12.90

Table 23 shows the number of literates, illiterates and literacy rate in all the towns of the district. It can be analyzed from the table that all the towns of the district have literacy rate more than 60 percent except Salaya (M). Among all the towns, GSFC (Motikhavdi Sikka) (INA) has the highest literacy rate of 99.54 percent with male female literacy gap of 1 percent. On the other hand the Salaya (M) has the lowest (48%) literacy rate with the male female literacy gap of 28 percent.

Table 24
Number of Scheduled Castes Literates and Illiterates, Percentage of Literates by Sex in CD Blocks (Rural), 2011

Sr. No.	Name of CD Block	Number of Literates and Illiterates						Literacy Rate			Gap in Male-Female Literacy Rate
		Number of Literates			Number of Illiterates			Persons	Males	Females	
		Persons	Males	Females	Persons	Males	Females				
1	2	3	4	5	6	7	8	9	10	11	12
1	0091-Okhamandal	2816	1695	1121	3023	1257	1766	56.87	67.64	45.83	21.81
2	0092-Khambhalia	4616	2848	1768	4295	1700	2595	60.63	73.33	47.41	25.92
3	0093-Jamnagar	11185	6867	4318	7133	2686	4447	70.25	82.37	56.94	25.43
4	0094-Jodiya	4337	2566	1771	2361	891	1470	73.46	84.08	62.10	21.98
5	0095-Dhrol	3073	1830	1243	1657	605	1052	74.91	87.10	62.12	24.98
6	0096-Kalavad	8458	4937	3521	4672	1763	2909	73.75	84.42	62.65	21.77
7	0097-Lalpur	6922	4075	2847	5403	2186	3217	65.26	75.76	54.46	21.30
8	0098-Kalyanpur	4848	2960	1888	4808	1967	2841	59.49	71.36	47.19	24.17
9	0099-Bhanvad	3859	2297	1562	2923	1204	1719	65.64	75.46	55.10	20.36
10	0100-Jamjodhpur	7800	4580	3220	5189	2098	3091	68.91	78.57	58.65	19.92
	Total	57914	34655	23259	41464	16357	25107	67.41	78.53	55.66	22.87

Table 24 gives CD Block (Rural) wise number of literates, illiterates and literacy rate for scheduled castes population. Scheduled castes literacy rate for the district is 67 percent. For male it is 79 percent and for female it is 56 percent. Highest literacy rate is observed in Dhrol CD Block (75%) with the male female literacy gap 25 percent. Lowest literacy rate is found in Okhamandal CD Block (57%) with male female literacy gap 22 percent. However, maximum male female literacy gap is observed in Khambhalia CD Block.

Table 25
Distribution of Villages by Literacy Rate Range for Scheduled Castes Population (Rural), 2011

Range of Literacy Rate For Villages	Number of Inhabited Villages Having Scheduled Castes	Percentage Distribution of Villages	Scheduled Castes Population	Percentage Distribution of Population
1	2	3	4	5
0	4	0.68	44	0.04
1 - 10	0	0.00	0	0.00
11 - 20	0	0.00	0	0.00
21 - 30	10	1.71	439	0.44
31 - 40	12	2.05	1233	1.24
41 - 50	38	6.50	3836	3.86
51 - 60	87	14.87	12459	12.54

Range of Literacy Rate For Villages	Number of Inhabited Villages Having Scheduled Castes	Percentage Distribution of Villages	Scheduled Castes Population	Percentage Distribution of Population
1	2	3	4	5
61 - 70	202	34.53	41028	41.28
71 - 80	177	30.26	34053	34.27
81 - 90	44	7.52	5741	5.78
91 - 99	5	0.85	527	0.53
100	6	1.03	18	0.02
Total	585	100.00	99378	100.00

District Scheduled castes Literacy rate: 67.41

Table 25 distributes all the villages of the district by range of literacy rate for scheduled castes population. There are 4 villages having zero literacy rates as these villages altogether have 44 scheduled caste population and all of them are illiterate. Maximum number of villages i.e. 202 lies in the range of 61-70 percent; which covers 41 percent of scheduled caste population. 177 villages have literacy rates 71-80 percent. There are total 55 villages having literacy rate more than 80 percent among which 6 villages have 100 percent literacy rate.

Table 26
Number of Scheduled Castes Literates and Illiterates, Percentage of Literates by Sex in Towns, 2011

Sr. No.	Name of Town	Number of Literates and Illiterates						Literacy Rate			Gap in Male-Female Literacy Rate
		Number of Literates			Number of Illiterates			Persons	Males	Females	
		Persons	Males	Females	Persons	Males	Females				
1	2	3	4	5	6	7	8	9	10	11	12
1	802509-Okha (M)	4313	2709	1604	3803	1463	2340	61.13	74.98	46.6	28.38
2	802510-Dwarka (M)	1267	715	552	669	274	395	75.78	84.82	66.59	18.23
3	513486-Mithapur (CT)	1566	932	634	732	239	493	75.87	88.43	62.77	25.66
4	802511-Salaya (M)	242	156	86	235	82	153	58.17	74.29	41.75	32.54
5	802512-Khambhalia (M)	2016	1249	767	1433	559	874	67.00	79.30	53.49	25.81
6	513571-Shaktinagar (CT)	512	316	196	406	165	241	64.48	78.02	50.39	27.63
7	802513-Sikka (M)	1024	585	439	494	184	310	78.05	87.31	68.38	18.93
8	802514-GSFC (Motikhavdi Sikka) (INA)	5	3	2	1	1	0	100	100	100	0
9	802515-Reliance Complex (INA)	30	19	11	2	1	1	100	100	100	0
10	802516-Jamnagar (M Corp. + OG)	28834	16681	12153	14768	5972	8796	74.39	83.13	65.02	18.11
11	513672-Digvijaygram (CT)	1548	934	614	726	276	450	76.94	87.62	64.90	22.72
12	802517-Dhrol (M)	1683	997	686	861	313	548	75.03	86.55	62.88	23.67
13	802518-Kalavad (M)	1778	1034	744	920	355	565	76.02	86.60	64.98	21.62
14	802519-Raval (M)	385	223	162	220	76	144	70.26	81.39	59.12	22.27
15	802520-Bhanvad (M)	1288	745	543	662	250	412	75.59	85.83	64.95	20.88
16	802521-Jamjodhpur (M)	1345	777	568	749	300	449	73.10	82.57	63.18	19.39
District: Jamnagar (477)		47836	28075	19761	26681	10510	16171	72.70	82.69	62.05	20.64

Table 26 shows the number of literates, illiterates and literacy rate in all the towns of the district for scheduled castes population. It can be analyzed from the table that GSFC

(Motikhavdi Sikka) (INA) and Reliance Complex (INA) have 100 percent literacy rate. Apart from these, Sikka (M) has the highest (78%) and Salaya (M) has the lowest (58%) literacy rate among scheduled castes. Male female literacy gap is the least for Jamnagar (M.Corp.+ OG) and highest for Salaya (M).

Table 27
Number and Percentage of Scheduled Tribes Literates and Illiterates by Sex in CD Blocks (Rural), 2011

Sr. No.	Name of CD Block	Number of Literates and Illiterates						Literacy Rate			Gap in Male-Female Literacy Rate
		Number of Literates			Number of Illiterates			Persons	Males	Females	
		Persons	Males	Females	Persons	Males	Females				
1	2	3	4	5	6	7	8	9	10	11	12
1	0091-Okhamandal	19	12	7	16	7	9	65.52	75.00	53.85	21.15
2	0092-Khambhalia	266	166	100	348	169	179	53.85	62.41	43.86	18.55
3	0093-Jamnagar	120	77	43	410	194	216	30.38	39.09	21.72	17.37
4	0094-Jodiya	68	47	21	203	96	107	31.78	40.17	21.65	18.52
5	0095-Dhrol	49	35	14	37	17	20	68.06	79.55	50.00	29.55
6	0096-Kalavad	396	256	140	815	393	422	43.09	52.89	32.18	20.71
7	0097-Lalpur	150	92	58	227	100	127	48.39	58.23	38.16	20.07
8	0098-Kalyanpur	223	130	93	321	145	176	51.50	58.56	44.08	14.48
9	0099-Bhanvad	2743	1597	1146	4631	2146	2485	47.07	53.95	39.97	13.98
10	0100-Jamjodhpur	2504	1452	1052	2946	1326	1620	56.99	64.71	48.93	15.78
	Total	6538	3864	2674	9954	4593	5361	49.96	57.60	41.92	15.68

Table 27 gives the number of literates, illiterates and literacy rate for scheduled tribes in all the CD Blocks (Rural) of the district. Scheduled tribes literacy rate for the district is 50 percent and 58 and 42 percent for male and female literacy rate respectively. Highest literacy rate is found in Dhrol CD Block and lowest in Jamnagar CD Block among scheduled tribe population. Male female literacy gap is the highest in Dhrol (30%).

Table 28
Distribution of Villages by Literacy Rate Range for Scheduled Tribes Population (Rural), 2011

Range of Literacy Rate for Villages	Number of Inhabited Villages having Scheduled Tribes	Percentage Distribution of Villages	Scheduled Tribes Population	Percentage Distribution of Population
1	2	3	4	5
0	27	10.93	396	2.40
1 - 10	12	4.86	423	2.56
11 - 20	20	8.10	779	4.72
21 - 30	19	7.69	1038	6.29
31 - 40	29	11.74	1514	9.18
41 - 50	24	9.72	2685	16.28
51 - 60	24	9.72	4574	27.73

Range of Literacy Rate for Villages	Number of Inhabited Villages having Scheduled Tribes	Percentage Distribution of Villages	Scheduled Tribes Population	Percentage Distribution of Population
1	2	3	4	5
61 - 70	20	8.10	3221	19.53
71 - 80	22	8.91	1353	8.20
81 - 90	10	4.05	282	1.71
91 - 99	2	0.81	86	0.52
100	38	15.38	141	0.85
District: Jamnagar(477)	247	100.00	16492	100.00

Literacy rate for District: 49.96

Table 28 distributes all the villages having scheduled tribe population, by range of literacy rate. There are total 27 villages having zero literacy rate, these villages contributes only 2.40 percent of the total scheduled tribe population. There are 38 villages whose literacy rate is 100 percent, which contributes 0.85 percent of total scheduled tribe population. 66 villages covering 55 percent of scheduled tribe population have literacy rate in the range of 51 to 80 percent.

Table 29

Number and Percentage of Scheduled Tribes Literates and Illiterates by Sex in Towns, 2011

Sr. No.	Name of Town	Number of Literates and Illiterates						Literacy Rate			Gap in Male-Female Literacy Rate
		Number of Literates			Number of Illiterates			Persons	Males	Females	
		Persons	Males	Females	Persons	Males	Females				
1	2	3	4	5	6	7	8	9	10	11	12
1	802509-Okha (M)	133	75	58	107	41	66	63.03	74.26	52.73	21.53
2	802510-Dwarka (M)	178	99	79	165	72	93	62.46	72.26	53.38	18.88
3	513486-Mithapur (CT)	44	28	16	10	1	9	86.27	96.55	72.73	23.82
4	802511-Salaya (M)	4	2	2	2	2	0	100	100	100	0
5	802512-Khambhalia (M)	70	35	35	52	27	25	68.63	68.63	68.63	0
6	513571-Shaktinagar (CT)	22	10	12	24	10	14	62.86	71.43	57.14	14.29
7	802513-Sikka (M)	56	35	21	38	13	25	78.87	89.74	65.62	24.12
8	802515-Reliance Complex (INA)	12	6	6	3	2	1	100	100	100	0
9	802516-Jamnagar (M Corp. + OG)	3077	1755	1322	2037	889	1148	69.24	76.60	61.40	15.20
10	513672-Digvijaygram (CT)	5	3	2	0	0	0	100	100	100	0
11	802517-Dhrol (M)	316	170	146	116	49	67	82.72	86.73	78.49	8.24
12	802518-Kalavad (M)	281	148	133	271	138	133	70.07	70.81	69.27	1.54
13	802519-Raval (M)	4	1	3	8	3	5	50.00	50.00	50.00	0
14	802520-Bhanvad (M)	150	94	56	147	64	83	58.82	68.61	47.46	21.15
15	802521-Jamjodhpur (M)	220	117	103	143	69	74	71.90	75.48	68.21	7.27
District (Urban): Jamnagar(477)		4572	2578	1994	3123	1380	1743	69.57	76.45	62.31	14.14

Table 29 gives number of literates, illiterates and literacy rate for scheduled tribes in all the towns of the district. In Jamnagar district (Urban) scheduled tribe literacy rate is 70 percent

with male female literacy gap 14 percent. Reliance Complex (INA) and Digvijaygram (CT) having very few scheduled tribe population have 100% literacy rate among scheduled tribes. Apart from these Mithapur (CT) has the highest and Raval (M) has the lowest literacy rate among scheduled tribes.

Table 30
Number and Percentage of Main Workers, Marginal Workers, and Non-Workers by Sex in Tehsils, 2011

Sr. No.	Name of Tehsil	Persons/ Males/ Females	Total Population	Main Workers		Marginal Workers		Total Workers (Main and Marginal Workers)		Non Workers	
				Number	%	Number	%	Number	%	Number	%
				1	2	3	4	5	6	7	8
1	03812-Okhamandal	Persons	162828	47051	28.90	6104	3.75	53155	32.64	109673	67.36
		Males	84074	41940	49.88	3141	3.74	45081	53.62	38993	46.38
		Females	78754	5111	6.49	2963	3.76	8074	10.25	70680	89.75
2	03813-Khambhalia	Persons	268062	87345	32.58	17904	6.68	105249	39.26	162813	60.74
		Males	138937	76029	54.72	5099	3.67	81128	58.39	57809	41.61
		Females	129125	11316	8.76	12805	9.92	24121	18.68	105004	81.32
3	03814-Jamnagar	Persons	851948	270933	31.80	36851	4.33	307784	36.13	544164	63.87
		Males	443742	233977	52.73	19996	4.51	253973	57.23	189769	42.77
		Females	408206	36956	9.05	16855	4.13	53811	13.18	354395	86.82
4	03815-Jodiya	Persons	85958	30709	35.73	3984	4.63	34693	40.36	51265	59.64
		Males	43582	25140	57.68	949	2.18	26089	59.86	17493	40.14
		Females	42376	5569	13.14	3035	7.16	8604	20.30	33772	79.70
5	03816-Dhrol	Persons	79315	25973	32.75	3848	4.85	29821	37.60	49494	62.40
		Males	40581	21971	54.14	1306	3.22	23277	57.36	17304	42.64
		Females	38734	4002	10.33	2542	6.56	6544	16.89	32190	83.11
6	03817-Kalavad	Persons	139729	53496	38.29	12051	8.62	65547	46.91	74182	53.09
		Males	70977	43317	61.03	2115	2.98	45432	64.01	25545	35.99
		Females	68752	10179	14.81	9936	14.45	20115	29.26	48637	70.74
7	03818-Lalpur	Persons	118187	45832	38.78	5549	4.70	51381	43.47	66806	56.53
		Males	60516	35043	57.91	1214	2.01	36257	59.91	24259	40.09
		Females	57671	10789	18.71	4335	7.52	15124	26.22	42547	73.78
8	03819-Kalyanpur	Persons	196033	63829	32.56	18564	9.47	82393	42.03	113640	57.97
		Males	99575	51904	52.13	4124	4.14	56028	56.27	43547	43.73
		Females	96458	11925	12.36	14440	14.97	26365	27.33	70093	72.67
9	03820-Bhanvad	Persons	125561	46060	36.68	9890	7.88	55950	44.56	69611	55.44
		Males	63980	36006	56.28	1911	2.99	37917	59.26	26063	40.74
		Females	61581	10054	16.33	7979	12.96	18033	29.28	43548	70.72
10	03821-Jamjodhpur	Persons	132498	50025	37.76	11442	8.64	61467	46.39	71031	53.61
		Males	68228	39288	57.58	2352	3.45	41640	61.03	26588	38.97
		Females	64270	10737	16.71	9090	14.14	19827	30.85	44443	69.15

Sr. No.	Name of Tehsil	Persons/ Males/ Females	Total Population	Main Workers		Marginal Workers		Total Workers (Main and Marginal Workers)		Non Workers	
				Number	%	Number	%	Number	%	Number	%
				1	2	3	4	5	6	7	8
		Persons	2160119	721253	33.39	126187	5.84	847440	39.23	1312679	60.77
	District: Jamnagar (477)	Males	1114192	604615	54.26	42207	3.79	646822	58.05	467370	41.95
		Females	1045927	116638	11.15	83980	8.03	200618	19.18	845309	80.82

Table 30 represents the number and percentage of main, marginal and non workers by sex in different sub districts of Jamnagar. Total workers (main + marginal) in the district are 39 percent. Percentage of male workers and female workers are 58 and 19 respectively. Percentage of male workers is the highest in Kalavad sub district and female percentage is the highest in Jamjodhpur sub district. Percent of non-worker is the highest in Okhamandal sub district and lowest in Kalavad. In case of main worker male percentage is higher whereas for marginal worker female percentage is more.

Table 31
Number and Percentage of Main Workers, Marginal Workers and Non-Workers by Sex in CD Blocks, 2011

Sr. No.	Name of CD Block	Persons/ Males/ Females	Total Population	Main Workers		Marginal Workers		Total Workers (Main and Marginal Workers)		Non Workers	
				Number	%	Number	%	Number	%	Number	%
				1	2	3	4	5	6	7	8
1	0091-Okhamandal	Persons	51395	15543	30.24	3378	6.57	18921	36.81	32474	63.19
		Males	26272	12970	49.37	1165	4.43	14135	53.80	12137	46.20
		Females	25123	2573	10.24	2213	8.81	4786	19.05	20337	80.95
2	0092-Khambhalia	Persons	179619	60825	33.86	15633	8.70	76458	42.57	103161	57.43
		Males	93970	51933	55.27	4075	4.34	56008	59.60	37962	40.40
		Females	85649	8892	10.38	11558	13.49	20450	23.88	65199	76.12
3	0093-Jamnagar	Persons	202767	70376	34.71	10730	5.29	81106	40.00	121661	60.00
		Males	104799	57713	55.07	3882	3.70	61595	58.77	43204	41.23
		Females	97968	12663	12.93	6848	6.99	19511	19.92	78457	80.08
4	0094-Jodiya	Persons	85958	30709	35.73	3984	4.63	34693	40.36	51265	59.64
		Males	43582	25140	57.68	949	2.18	26089	59.86	17493	40.14
		Females	42376	5569	13.14	3035	7.16	8604	20.30	33772	79.70
5	0095-Dhrol	Persons	53432	18655	34.91	2754	5.15	21409	40.07	32023	59.93
		Males	27377	15366	56.13	782	2.86	16148	58.98	11229	41.02
		Females	26055	3289	12.62	1972	7.57	5261	20.19	20794	79.81
6	0096-Kalavad	Persons	111415	43816	39.33	11564	10.38	55380	49.71	56035	50.29
		Males	56267	34813	61.87	1887	3.35	36700	65.22	19567	34.78
		Females	55148	9003	16.33	9677	17.55	18680	33.87	36468	66.13
7	0097-Lalpur	Persons	118187	45832	38.78	5549	4.70	51381	43.47	66806	56.53

Sr. No.	Name of CD Block	Persons/ Males/ Females	Total Population	Main Workers		Marginal Workers		Total Workers (Main and Marginal Workers)		Non Workers	
				Number	%	Number	%	Number	%	Number	%
				1	2	3	4	5	6	7	8
		Males	60516	35043	57.91	1214	2.01	36257	59.91	24259	40.09
		Females	57671	10789	18.71	4335	7.52	15124	26.22	42547	73.78
8	0098-Kalyanpur	Persons	176256	57093	32.39	16561	9.40	73654	41.79	102602	58.21
		Males	89626	47056	52.50	3622	4.04	50678	56.54	38948	43.46
		Females	86630	10037	11.59	12939	14.94	22976	26.52	63654	73.48
9	0099-Bhanvad	Persons	103419	38378	37.11	9172	8.87	47550	45.98	55869	54.02
		Males	52656	29594	56.20	1626	3.09	31220	59.29	21436	40.71
		Females	50763	8784	17.30	7546	14.87	16330	32.17	34433	67.83
10	0100-Jamjodhpur	Persons	106606	41392	38.83	10623	9.96	52015	48.79	54591	51.21
		Males	55023	31885	57.95	1921	3.49	33806	61.44	21217	38.56
		Females	51583	9507	18.43	8702	16.87	18209	35.30	33374	64.70
		Persons	1189054	422619	35.54	89948	7.56	512567	43.11	676487	56.89
	Total	Males	610088	341513	55.98	21123	3.46	362636	59.44	247452	40.56
		Females	578966	81106	14.01	68825	11.89	149931	25.90	429035	74.10

Table 31 gives the same details as that of table 30 but for CD Blocks (Rural). Kalavad CD Block has the highest (50%) percentage of total workers and Okhamandal CD Block has the lowest (37%).

Table 32
Number and Percentage of Main Workers, Marginal Workers, and Non-Workers by Sex in Towns, 2011

Sr. No.	Name of Town	Persons/ Males/ Females	Total Population	Main Workers		Marginal Workers		Total Workers (Main and Marginal Workers)		Non Workers	
				Number	%	Number	%	Number	%	Number	%
				1	2	3	4	5	6	7	8
1	802509-Okha (M)	Persons	62052	16237	26.17	1789	2.88	18026	29.05	44026	70.95
		Males	31999	15156	47.36	1391	4.35	16547	51.71	15452	48.29
		Females	30053	1081	3.60	398	1.32	1479	4.92	28574	95.08
2	802510-Dwarka (M)	Persons	38873	11949	30.74	741	1.91	12690	32.64	26183	67.36
		Males	20306	10794	53.16	435	2.14	11229	55.30	9077	44.70
		Females	18567	1155	6.22	306	1.65	1461	7.87	17106	92.13
3	513486-Mithapur (CT)	Persons	10508	3322	31.61	196	1.87	3518	33.48	6990	66.52
		Males	5497	3020	54.94	150	2.73	3170	57.67	2327	42.33
		Females	5011	302	6.03	46	0.92	348	6.94	4663	93.06
4	802511-Salaya (M)	Persons	33246	9378	28.21	591	1.78	9969	29.99	23277	70.01
		Males	16485	8750	53.08	220	1.33	8970	54.41	7515	45.59

Sr. No.	Name of Town	Persons/ Males/ Females	Total Population	Main Workers		Marginal Workers		Total Workers (Main and Marginal Workers)		Non Workers	
				Number	%	Number	%	Number	%	Number	%
				1	2	3	4	5	6	7	8
		Females	16761	628	3.75	371	2.21	999	5.96	15762	94.04
5	802512-Khambhalia (M)	Persons	41734	13057	31.29	1184	2.84	14241	34.12	27493	65.88
		Males	21449	11625	54.20	620	2.89	12245	57.09	9204	42.91
		Females	20285	1432	7.06	564	2.78	1996	9.84	18289	90.16
6	513571-Shaktinagar (CT)	Persons	13463	4085	30.34	496	3.68	4581	34.03	8882	65.97
		Males	7033	3721	52.91	184	2.62	3905	55.52	3128	44.48
		Females	6430	364	5.66	312	4.85	676	10.51	5754	89.49
7	802513-Sikka (M)	Persons	28814	8234	28.58	552	1.92	8786	30.49	20028	69.51
		Males	14943	7715	51.63	411	2.75	8126	54.38	6817	45.62
		Females	13871	519	3.74	141	1.02	660	4.76	13211	95.24
8	802514-GSFC (Motikhavdi Sikka) (INA)	Persons	467	172	36.83	6	1.28	178	38.12	289	61.88
		Males	255	153	60.00	3	1.18	156	61.18	99	38.82
		Females	212	19	8.96	3	1.42	22	10.38	190	89.62
9	802515-Reliance Complex (INA)	Persons	12796	5046	39.43	90	0.70	5136	40.14	7660	59.86
		Males	7309	4782	65.43	62	0.85	4844	66.27	2465	33.73
		Females	5487	264	4.81	28	0.51	292	5.32	5195	94.68
10	802516-Jamnagar (M Corp. + OG)	Persons	600943	185385	30.85	25117	4.18	210502	35.03	390441	64.97
		Males	313214	162065	51.74	15389	4.91	177454	56.66	135760	43.34
		Females	287729	23320	8.10	9728	3.38	33048	11.49	254681	88.51
11	513672-Digvijaygram (CT)	Persons	6161	1720	27.92	356	5.78	2076	33.70	4085	66.30
		Males	3222	1549	48.08	249	7.73	1798	55.80	1424	44.20
		Females	2939	171	5.82	107	3.64	278	9.46	2661	90.54
12	802517-Dhrol (M)	Persons	25883	7318	28.27	1094	4.23	8412	32.50	17471	67.50
		Males	13204	6605	50.02	524	3.97	7129	53.99	6075	46.01
		Females	12679	713	5.62	570	4.50	1283	10.12	11396	89.88
13	802518-Kalavad (M)	Persons	28314	9680	34.19	487	1.72	10167	35.91	18147	64.09
		Males	14710	8504	57.81	228	1.55	8732	59.36	5978	40.64
		Females	13604	1176	8.64	259	1.90	1435	10.55	12169	89.45
14	802519-Raval (M)	Persons	19777	6736	34.06	2003	10.13	8739	44.19	11038	55.81
		Males	9949	4848	48.73	502	5.05	5350	53.77	4599	46.23
		Females	9828	1888	19.21	1501	15.27	3389	34.48	6439	65.52
15	802520-Bhanvad (M)	Persons	22142	7682	34.69	718	3.24	8400	37.94	13742	62.06
		Males	11324	6412	56.62	285	2.52	6697	59.14	4627	40.86
		Females	10818	1270	11.74	433	4.00	1703	15.74	9115	84.26
16	802521-Jamjodhpur (M)	Persons	25892	8633	33.34	819	3.16	9452	36.51	16440	63.49
		Males	13205	7403	56.06	431	3.26	7834	59.33	5371	40.67

Sr. No.	Name of Town	Persons/ Males/ Females	Total Population	Main Workers		Marginal Workers		Total Workers (Main and Marginal Workers)		Non Workers	
				Number	%	Number	%	Number	%	Number	%
				1	2	3	4	5	6	7	8
		Females	12687	1230	9.69	388	3.06	1618	12.75	11069	87.25
		Persons	971065	298634	30.75	36239	3.73	334873	34.49	636192	65.51
District(Urban): Jamnagar(477)		Males	504104	263102	52.19	21084	4.18	284186	56.37	219918	43.63
		Females	466961	35532	7.61	15155	3.25	50687	10.85	416274	89.15

Table 32 shows the percentage of main, marginal and non workers in all the towns of the district. Percentage of total workers is highest in Raval (M) (44%) and least for Okha (M) (29%).

Table 33
Distribution of Workers by Sex in Four Categories of Economic Activity in Sub-District, 2011

Sr. No.	Name of Sub-District	Persons/ Males/ Females	Total Population	Total Workers (Main + Marginal Workers)	Category of Workers							
					Cultivators		Agricultural Labourers		Household Industry Workers		Other Workers	
					Number	%	Number	%	Number	%	Number	%
1	2	3	4	5	6	7	8	9	10	11	12	13
1	03812-Okhamandal	Persons	162828	53155	7278	13.69	5026	9.46	420	0.79	40431	76.06
		Males	84074	45081	5473	12.14	2735	6.07	274	0.61	36599	81.18
		Females	78754	8074	1805	22.36	2291	28.38	146	1.81	3832	47.46
2	03813-Khambhalia	Persons	268062	105249	38653	36.73	15512	14.74	889	0.84	50195	47.69
		Males	138937	81128	28704	35.38	8935	11.01	538	0.66	42951	52.94
		Females	129125	24121	9949	41.25	6577	27.27	351	1.46	7244	30.03
3	03814-Jamnagar	Persons	851948	307784	31146	10.12	20549	6.68	7117	2.31	248972	80.89
		Males	443742	253973	23188	9.13	13065	5.14	4128	1.63	213592	84.10
		Females	408206	53811	7958	14.79	7484	13.91	2989	5.55	35380	65.75
4	03815-Jodiya	Persons	85958	34693	14344	41.35	10422	30.04	320	0.92	9607	27.69
		Males	43582	26089	11671	44.74	6017	23.06	244	0.94	8157	31.27
		Females	42376	8604	2673	31.07	4405	51.20	76	0.88	1450	16.85
5	03816-Dhrol	Persons	79315	29821	11894	39.88	5544	18.59	603	2.02	11780	39.50
		Males	40581	23277	9492	40.78	3517	15.11	343	1.47	9925	42.64
		Females	38734	6544	2402	36.71	2027	30.97	260	3.97	1855	28.35
6	03817-Kalavad	Persons	139729	65547	34513	52.65	14517	22.15	699	1.07	15818	24.13
		Males	70977	45432	23220	51.11	8362	18.41	410	0.90	13440	29.58
		Females	68752	20115	11293	56.14	6155	30.60	289	1.44	2378	11.82
7	03818-Lalpur	Persons	118187	51381	27057	52.66	13240	25.77	291	0.57	10793	21.01
		Males	60516	36257	18474	50.95	8267	22.80	160	0.44	9356	25.80
		Females	57671	15124	8583	56.75	4973	32.88	131	0.87	1437	9.50

Sr. No.	Name of Sub-District	Persons/ Males/ Females	Total Population	Total Workers (Main + Marginal Workers)	Category of Workers							
					Cultivators		Agricultural Labourers		Household Industry Workers		Other Workers	
					Number	%	Number	%	Number	%	Number	%
1	2	3	4	5	6	7	8	9	10	11	12	13
8	03819-Kalyanpur	Persons	196033	82393	44158	53.59	24923	30.25	473	0.57	12839	15.58
		Males	99575	56028	32463	57.94	12604	22.50	307	0.55	10654	19.02
		Females	96458	26365	11695	44.36	12319	46.72	166	0.63	2185	8.29
9	03820-Bhanvad	Persons	125561	55950	27745	49.59	16512	29.51	258	0.46	11435	20.44
		Males	63980	37917	19281	50.85	9224	24.33	164	0.43	9248	24.39
		Females	61581	18033	8464	46.94	7288	40.41	94	0.52	2187	12.13
10	03821-Jamjodhpur	Persons	132498	61467	27530	44.79	20948	34.08	289	0.47	12700	20.66
		Males	68228	41640	18733	44.99	12229	29.37	179	0.43	10499	25.21
		Females	64270	19827	8797	44.37	8719	43.98	110	0.55	2201	11.10
		Persons	2160119	847440	264318	31.19	147193	17.37	11359	1.34	424570	50.10
	District: Jamnagar (477)	Males	1114192	646822	190699	29.48	84955	13.13	6747	1.04	364421	56.34
		Females	1045927	200618	73619	36.70	62238	31.02	4612	2.30	60149	29.98

Table 33 represents distribution of workers by sex in four categories of economic activity (cultivators, agricultural labourers, household industry workers and other workers) in all the sub districts of Jamnagar. Percentage of cultivators and agricultural laborers are maximum in Kalyanpur and Jamjodhpur sub district respectively. For cultivator male percentage is more whereas for agriculture laborer female percentage is greater. As a whole percentage of household industry workers is quite less as compared to other three categories, however in comparison to males female percentage is more. Percentage of other workers is highest for Jamnagar (81%) followed by Okhamandal (76%).

Table 34

Distribution of Workers by Sex in Four Categories of Economic Activity in CD Blocks, 2011

Sr. No.	Name of CD Block	Persons/ Males/ Females	Total Population	Total Workers (Main + Marginal Workers)	Category of Workers							
					Cultivators		Agricultural Labourers		Household Industry Workers		Other Workers	
					Number	%	Number	%	Number	%	Number	%
1	2	3	4	5	6	7	8	9	10	11	12	13
1	0091-Okhamandal	Persons	51395	18921	7068	37.36	4739	25.05	56	0.30	7058	37.30
		Males	26272	14135	5289	37.42	2528	17.88	35	0.25	6283	44.45
		Females	25123	4786	1779	37.17	2211	46.20	21	0.44	775	16.19
2	0092-Khambhalia	Persons	179619	76458	37778	49.41	14427	18.87	503	0.66	23750	31.06
		Males	93970	56008	27988	49.97	8254	14.74	321	0.57	19445	34.72
		Females	85649	20450	9790	47.87	6173	30.19	182	0.89	4305	21.05
3	0093-Jamnagar	Persons	202767	81106	28032	34.56	18245	22.50	1874	2.31	32955	40.63
		Males	104799	61595	20786	33.75	11438	18.57	1260	2.05	28111	45.64
		Females	97968	19511	7246	37.14	6807	34.89	614	3.15	4844	24.83

Sr. No.	Name of CD Block	Persons/ Males/ Females	Total Population	Total Workers (Main + Marginal Workers)	Category of Workers							
					Cultivators		Agricultural Labourers		Household Industry Workers		Other Workers	
					Number	%	Number	%	Number	%	Number	%
1	2	3	4	5	6	7	8	9	10	11	12	13
4	0094-Jodiya	Persons	85958	34693	14344	41.35	10422	30.04	320	0.92	9607	27.69
		Males	43582	26089	11671	44.74	6017	23.06	244	0.94	8157	31.27
		Females	42376	8604	2673	31.07	4405	51.20	76	0.88	1450	16.85
5	0095-Dhrol	Persons	53432	21409	11384	53.17	5029	23.49	348	1.63	4648	21.71
		Males	27377	16148	9024	55.88	3232	20.01	203	1.26	3689	22.84
		Females	26055	5261	2360	44.86	1797	34.16	145	2.76	959	18.23
6	0096-Kalavad	Persons	111415	55380	33386	60.29	13140	23.73	580	1.05	8274	14.94
		Males	56267	36700	22282	60.71	7465	20.34	333	0.91	6620	18.04
		Females	55148	18680	11104	59.44	5675	30.38	247	1.32	1654	8.85
7	0097-Lalpur	Persons	118187	51381	27057	52.66	13240	25.77	291	0.57	10793	21.01
		Males	60516	36257	18474	50.95	8267	22.80	160	0.44	9356	25.80
		Females	57671	15124	8583	56.75	4973	32.88	131	0.87	1437	9.50
8	0098-Kalyanpur	Persons	176256	73654	43489	59.04	18545	25.18	375	0.51	11245	15.27
		Males	89626	50678	31999	63.14	9114	17.98	222	0.44	9343	18.44
		Females	86630	22976	11490	50.01	9431	41.05	153	0.67	1902	8.28
9	0099-Bhanvad	Persons	103419	47550	26299	55.31	15338	32.26	147	0.31	5766	12.13
		Males	52656	31220	18245	58.44	8431	27.01	93	0.30	4451	14.26
		Females	50763	16330	8054	49.32	6907	42.30	54	0.33	1315	8.05
10	0100-Jamjodhpur	Persons	106606	52015	25982	49.95	18837	36.21	190	0.37	7006	13.47
		Males	55023	33806	17350	51.32	10746	31.79	132	0.39	5578	16.50
		Females	51583	18209	8632	47.41	8091	44.43	58	0.32	1428	7.84
		Persons	1189054	512567	254819	49.71	131962	25.75	4684	0.91	121102	23.63
	Total	Males	610088	362636	183108	50.49	75492	20.82	3003	0.83	101033	27.86
		Females	578966	149931	71711	47.83	56470	37.66	1681	1.12	20069	13.39

Table 34 gives distribution of workers by sex in four categories of economic activity in different CD Blocks (Rural). Percentage of cultivators is less as compared to agricultural laborers. Rural percentage of cultivators for the district is 50 and 26 percent for agricultural laborers, 0.91 percent household are industry workers and 24 percent are other workers. Percentage of male workers as cultivators dominates the females and reverse is the situation for agricultural laborers. At the CD Block level highest percentage of cultivators and agricultural laborer are observed in Kalavad and Jamjodhpur CD Block respectively. Prevalence of household industry worker is less in all the CD Blocks, however among all comparatively higher percentage is found in Jamnagar CD Block. As regard the other workers Jamnagar CD Block secures the top most position followed by Okhamandal CD Block.

Table 35
Distribution of Workers by Sex in Four Categories of Economic Activity in Towns, 2011

Sr. No.	Name of Town	Persons/ Males/ Females	Total Population	Total Workers (Main + Marginal Workers)	Category of Workers							
					Cultivators		Agricultural Labourers		Household Industry Workers		Other Workers	
					Number	%	Number	%	Number	%	Number	%
1	2	3	4	5	6	7	8	9	10	11	12	13
1	802509-Okha (M)	Persons	62052	18026	51	0.28	85	0.47	217	1.20	17673	98.04
		Males	31999	16547	41	0.25	75	0.45	176	1.06	16255	98.24
		Females	30053	1479	10	0.68	10	0.68	41	2.77	1418	95.88
2	802510-Dwarka (M)	Persons	38873	12690	154	1.21	190	1.50	142	1.12	12204	96.17
		Males	20306	11229	140	1.25	122	1.09	61	0.54	10906	97.12
		Females	18567	1461	14	0.96	68	4.65	81	5.54	1298	88.84
3	513486-Mithapur (CT)	Persons	10508	3518	5	0.14	12	0.34	5	0.14	3496	99.37
		Males	5497	3170	3	0.09	10	0.32	2	0.06	3155	99.53
		Females	5011	348	2	0.57	2	0.57	3	0.86	341	97.99
4	802511-Salaya (M)	Persons	33246	9969	34	0.34	156	1.56	97	0.97	9682	97.12
		Males	16485	8970	32	0.36	92	1.03	46	0.51	8800	98.10
		Females	16761	999	2	0.20	64	6.41	51	5.11	882	88.29
5	802512-Khambhalia (M)	Persons	41734	14241	162	1.14	410	2.88	243	1.71	13426	94.28
		Males	21449	12245	143	1.17	327	2.67	142	1.16	11633	95.00
		Females	20285	1996	19	0.95	83	4.16	101	5.06	1793	89.83
6	513571-Shaktinagar (CT)	Persons	13463	4581	679	14.82	519	11.33	46	1.00	3337	72.84
		Males	7033	3905	541	13.85	262	6.71	29	0.74	3073	78.69
		Females	6430	676	138	20.41	257	38.02	17	2.51	264	39.05
7	802513-Sikka (M)	Persons	28814	8786	39	0.44	20	0.23	63	0.72	8664	98.61
		Males	14943	8126	34	0.42	17	0.21	42	0.52	8033	98.86
		Females	13871	660	5	0.76	3	0.45	21	3.18	631	95.61
8	802514-GSFC (Motikhavdi Sikka) (INA)	Persons	467	178	0	0.00	0	0.00	4	2.25	174	97.75
		Males	255	156	0	0.00	0	0.00	0	0.00	156	100.00
		Females	212	22	0	0.00	0	0.00	4	18.18	18	81.82
9	802515-Reliance Complex (INA)	Persons	12796	5136	6	0.12	17	0.33	1	0.02	5112	99.53
		Males	7309	4844	3	0.06	17	0.35	0	0.00	4824	99.59
		Females	5487	292	3	1.03	0	0.00	1	0.34	288	98.63
10	802516-Jamnagar (M Corp. + OG)	Persons	600943	210502	3068	1.46	2251	1.07	5169	2.46	200014	95.02
		Males	313214	177454	2365	1.33	1580	0.89	2823	1.59	170686	96.19
		Females	287729	33048	703	2.13	671	2.03	2346	7.10	29328	88.74
11	513672- Digvijaygram (CT)	Persons	6161	2076	1	0.05	16	0.77	6	0.29	2053	98.89
		Males	3222	1798	0	0.00	13	0.72	3	0.17	1782	99.11
		Females	2939	278	1	0.36	3	1.08	3	1.08	271	97.48
12	802517-Dhrol (M)	Persons	25883	8412	510	6.06	515	6.12	255	3.03	7132	84.78

Sr. No.	Name of Town	Persons/ Males/ Females	Total Population	Total Workers (Main + Marginal Workers)	Category of Workers							
					Cultivators		Agricultural Labourers		Household Industry Workers		Other Workers	
					Number	%	Number	%	Number	%	Number	%
1	2	3	4	5	6	7	8	9	10	11	12	13
		Males	13204	7129	468	6.56	285	4.00	140	1.96	6236	87.47
		Females	12679	1283	42	3.27	230	17.93	115	8.96	896	69.84
13	802518-Kalavad (M)	Persons	28314	10167	1127	11.08	1377	13.54	119	1.17	7544	74.20
		Males	14710	8732	938	10.74	897	10.27	77	0.88	6820	78.10
		Females	13604	1435	189	13.17	480	33.45	42	2.93	724	50.45
14	802519-Raval (M)	Persons	19777	8739	669	7.66	6378	72.98	98	1.12	1594	18.24
		Males	9949	5350	464	8.67	3490	65.23	85	1.59	1311	24.50
		Females	9828	3389	205	6.05	2888	85.22	13	0.38	283	8.35
15	802520-Bhanvad (M)	Persons	22142	8400	1446	17.21	1174	13.98	111	1.32	5669	67.49
		Males	11324	6697	1036	15.47	793	11.84	71	1.06	4797	71.63
		Females	10818	1703	410	24.08	381	22.37	40	2.35	872	51.20
16	802521-Jamjodhpur (M)	Persons	25892	9452	1548	16.38	2111	22.33	99	1.05	5694	60.24
		Males	13205	7834	1383	17.65	1483	18.93	47	0.60	4921	62.82
		Females	12687	1618	165	10.20	628	38.81	52	3.21	773	47.78
	District (Urban):	Persons	971065	334873	9499	2.84	15231	4.55	6675	1.99	303468	90.62
	Jamnagar (477)	Males	504104	284186	7591	2.67	9463	3.33	3744	1.32	263388	92.68
		Females	466961	50687	1908	3.76	5768	11.38	2931	5.78	40080	79.07

Table 35 gives the distribution of workers by sex in four categories of economic activity in all the towns of the district. Naturally in all the towns' percentage of other workers for both male and female are more as compared to other three economic activities. Reliance Complex (INA) has the highest percentage (99.5%) of other workers where male and female percentage are 99.5 percent and 98.6 percent respectively and Raval (M) has the lowest.

(vi) Brief Analysis of the Village Directory and Town Directory Data Based on Inset Tables 36 to 45

Table 36: Distribution of Villages According to Availability of Different Amenities, 2011

Sr. No.	Name of CD Block	Number of Inhabited Villages	Type of Amenity Available				
			Education*	Medical^	Drinking Water	Post office #	Telephone **
1	2	3	4	5	6	7	8
1	0091-Okhamandal	39	39 (100)	11 (28.21)	39 (100)	17 (43.59)	26(66.67)
2	0092-Khambhalia	81	79 (97.53)	29 (35.8)	81 (100)	31 (38.27)	81 (100)
3	0093-Jamnagar	99	97 (97.98)	41 (41.41)	99 (100)	46 (46.46)	98(98.99)
4	0094-Jodiya	52	52 (100)	26 (50.00)	52 (100)	36 (69.23)	52 (100)
5	0095-Dhrol	41	41 (100)	15 (36.59)	41 (100)	14 (34.15)	41 (100)
6	0096-Kalavad	98	96 (97.96)	29 (29.59)	98 (100)	55 (56.12)	98 (100)
7	0097-Lalpur	72	72 (100)	34 (47.22)	72 (100)	29 (40.28)	72 (100)
8	0098-Kalyanpur	64	63 (98.44)	29 (45.31)	64 (100)	44 (68.75)	64 (100)
9	0099-Bhanvad	82	55 (67.07)	23 (28.05)	82 (100)	28 (34.15)	57(69.51)
10	0100-Jamjodhpur	69	69 (100)	23 (33.33)	69 (100)	33 (47.83)	69 (100)
Total		697	663 (95.12)	260 (37.3)	697 (100)	333 (47.78)	658(94.4)

Sr. No.	Name of CD Block	Type of Amenity Available				
		Transport Communications §	Banks@	Agricultural Credit Societies	Approach by Pucca Road	Power Supply
1	2	9	10	11	12	13
1	0091-Okhamandal	39 (100)	0 (0)	10 (25.64)	37 (94.87)	39 (100)
2	0092-Khambhalia	79 (97.53)	5 (6.17)	71 (87.65)	73 (90.12)	81 (100)
3	0093-Jamnagar	98 (98.99)	12 (12.12)	33 (33.33)	96 (96.97)	98 (98.99)
4	0094-Jodiya	51 (98.08)	8 (15.38)	38 (73.08)	51 (98.08)	52 (100)
5	0095-Dhrol	41 (100)	2 (4.88)	21 (51.22)	40 (97.56)	41 (100)
6	0096-Kalavad	96 (97.96)	6 (6.12)	69 (70.41)	91 (92.86)	98 (100)
7	0097-Lalpur	69 (95.83)	3 (4.17)	36 (50)	69 (95.83)	72 (100)
8	0098-Kalyanpur	57 (89.06)	9 (14.06)	38 (59.38)	59 (92.19)	64 (100)
9	0099-Bhanvad	59 (71.95)	3 (3.66)	19 (23.17)	56 (68.29)	82 (100)
10	0100-Jamjodhpur	69 (100)	6 (8.7)	36 (52.17)	68 (98.55)	69 (100)
Total		658 (94.4)	54 (7.75)	371 (53.23)	640 (91.82)	696 (99.86)

Note:- * Education includes all Education Facilities.

^ Medical includes all Medical Facilities.

Post office includes Post Office, Telegraph Office and Post and Telegraph Office.

\$ Transport Communication includes Bus Service, Rail Facility and Navigable Waterways.

@ Bank includes Commercial Bank and Co-operative Bank.

** Telephone includes Telephone, PCO and Mobile.

Percentage are given in brackets.

Table 36 given above shows the CD Block (Rural) wise distribution of villages according to the availability of different amenities such as education, medical, improved drinking water, post office, telephone, transport communication, banks, agricultural credit societies, pucca road connectivity and power supply. Out of 697 inhabited villages in the district, 663 of the villages have educational facility. Medical facilities of one kind or other are available in 260 villages of the total inhabited villages which is 37.3 percent and rest of villages are devoid of any medical facility within the village. In all, 697 inhabited villages of the district have drinking water facility like tap, well, a hand pump, a tube well, etc. As many as 333 villages are equipped with one or more facilities of post and telegraph. Telephone facility has

reached to 658 villages. As many as 658 villages of the district are connected with the transport facility. Agricultural Credit Societies are available in 371 villages. Only 54 villages have banking facility and 640 villages are linked by pucca approach roads. As far as power supply is concerned, 696 villages of the district have power supply.

Table 37: Number and Percentage of Rural Population Served by Different Amenities, 2011

Sr. No.	Name of CD Block	Total Population of Inhabited Villages	Type of Amenity Available				
			Education*	Medical^	Drinking Water	Post Office #	Telephone **
1	2	3	4	5	6	7	8
1	0091-Okhamandal	51395	51395 (100)	27217 (52.96)	51395 (100)	34981 (68.06)	39744 (77.33)
2	0092-Khambhalia	179619	179208 (99.77)	94103 (52.39)	179619 (100)	85499 (47.60)	179619 (100)
3	0093-Jamnagar	202767	202182 (99.71)	134584 (66.37)	202767 (100)	131192 (64.70)	202763 (100)
4	0094-Jodiya	85958	85958 (100)	65292 (75.96)	85958 (100)	73190 (85.15)	85958 (100)
5	0095-Dhrol	53432	53432 (100)	29159 (54.57)	53432 (100)	29578 (55.36)	53432 (100)
6	0096-Kalavad	111415	111190 (99.8)	53469 (47.99)	111415 (100)	86244 (77.41)	111415 (100)
7	0097-Lalpur	118187	118187 (100)	83316 (70.50)	118187 (100)	72380 (61.24)	118187 (100)
8	0098-Kalyanpur	176256	176035 (99.87)	125396 (71.14)	176256 (100)	154095 (87.43)	176256 (100)
9	0099-Bhanvad	103419	102112 (98.74)	60291 (58.30)	103419 (100)	68769 (66.50)	102121 (98.74)
10	0100-Jamjodhpur	106606	106606 (100)	60384 (56.64)	106606 (100)	75574 (70.89)	106606 (100)
Total		1189054	1186305 (99.77)	733211 (61.66)	1189054 (100)	811502 (68.25)	1176101 (98.91)

Sr. No.	Name of CD Block	Type of Amenity Available				
		Transport Communications \$	Banks @	Agricultural Credit Societies	Approach by Pucca Road	Power Supply
1	2	9	10	11	12	13
1	0091-Okhamandal	51395 (100)	0 (0)	7687 (14.96)	49089 (95.51)	51395 (100)
2	0092-Khambhalia	177593 (98.87)	22681 (12.63)	167365 (93.18)	172375 (95.97)	179619 (100)
3	0093-Jamnagar	202763 (100)	44714 (22.05)	78695 (38.81)	198662 (97.98)	202763 (100)
4	0094-Jodiya	84766 (98.61)	34506 (40.14)	73615 (85.64)	84766 (98.61)	85958 (100)
5	0095-Dhrol	53432 (100)	11143 (20.85)	37125 (69.48)	52898 (99)	53432 (100)
6	0096-Kalavad	110858 (99.5)	21483 (19.28)	94240 (84.58)	106370 (95.47)	111415 (100)
7	0097-Lalpur	116080 (98.22)	20273 (17.15)	85475 (72.32)	115562 (97.78)	118187 (100)
8	0098-Kalyanpur	167580 (95.08)	66532 (37.75)	130666 (74.13)	162477 (92.18)	176256 (100)
9	0099-Bhanvad	101795 (98.43)	9376 (9.07)	40142 (38.81)	101474 (98.12)	103419 (100)
10	0100-Jamjodhpur	106606 (100)	20729 (19.44)	81944 (76.87)	106051 (99.48)	106606 (100)
Total		1172868 (98.64)	251437 (21.15)	796954 (67.02)	1149724 (96.69)	1189050 (100)

Note:- * Education includes all Education Facilities.

^ Medical includes all Medical Facilities.

Post office includes Post Office, Telegraph Office and Post and Telegraph Office.

\$ Transport Communication includes Bus Service, Rail Facility and Navigable Waterways.

@ Bank includes Commercial Bank and Co-operative Bank.

** Telephone includes Telephone, PCO and Mobile.

Percentage are given in brackets.

Table 37 gives the details about the number and percentage of rural population served by different amenities. Out of total population of 11,89,054 persons in the district, 11,86,305 (99.77%) persons have educational facility. 7,33,211 (61.66%) population has medical facilities and all the persons have the facilities of drinking water. Post office facilities are available to

8,11,502 (68.25%) population. Telephone facility has reached to 11,76,101 (98.91%) the population and 11,72,868 (98.64%) population of the district have transport communication facility. Banking facilities are available to 2,51,437 (21.15%) population of the district. 7,96,954 (67.02%) of the population have the facility of agricultural credit societies, 11,49,724 (96.69%) population have been provided pucca roads facility. Power supply is available to all rural population in the district.

So, from above analysis, we can say that villages have facilities like education, drinking water, telephone, transport communications, pucca road and power supply are satisfactory. But facilities like medical, post-office, banks and agricultural credit societies are not enough or satisfactory.

Table 38: Distribution of Villages Not Having Certain Amenities, Arranged by Distance Ranges from the Places Where these are Available, 2011

Village Not Having The Amenity of	Distance Range of Place From The Villages Where The Amenity is Available			Total (Col. 2-4)
	Less Than 5 Kilometers	5-10 Kilometers	10+ Kilometers	
1	2	3	4	5
1. Education:-				
(a) Primary school	10	22	5	37
(b) Middle school	0	0	0	0
(c) Degree college	16	117	562	695
2. Medical:-				
(a) Hospital	13	82	597	692
(b) PHC	71	243	345	659
3. Post office-	364	0	0	364
4. Telephone	0	11	28	39
5. Bus service	4	10	25	39
6. Bank:-				
(a) Commercial Bank	69	247	337	653
(b) Cooperative bank	54	215	398	667
7. Agricultural credit societies	59	114	153	326

Note: Degree College includes Art, Engineering and Medicine
Hospital includes Allopathic & Alternative Medicine
Post office includes post office, telegraph office and post & telegraph office
Telephone includes Telephone, PCO and mobiles
Bus includes private and public
There is no concept of **Middle School** in Gujarat.

Table 38 shows that different types of amenity not available to the villages, here we observe 37 villages do not have primary school facility in which 10 villages have this facility within 5 km. radius, 22 villages have this facility within 5 to 10 km and 5 villages have this facility available to more than 10 km. Out of 697 villages, all have Middle School facility within 5 km. radius and 562 villages have degree college in radius of more than 10 km, 117 villages have this facility within 5 to 10 km. radius and 16 villages have this facility within less than 5 km area.

Medical facility is one of the most important facility for people. Here we can see the most of the villages are far away from the hospital located. Out of 692 villages, 597 villages are in the range of more than 10 km. radius, Only 13 villages having hospital within 5 km. radius and 82 villages are in 5 to 10 km. range for using medical facility. In other hand public health center is present for 71 villages which have PHC facility within 5 km. radius, 243 villages are in 5 to 10 km. radius and 345 villages are in more than 10 km. radius.

Amenity of Post office not available in 364 villages, all villages are having this facility within 5 km. radius. Telephone facility is available to 28 villages and 11 village within more than 10 km. and 5 to 10 km. radius. Bus service are available to 4 villages, 10 villages and 25 villages within 5 km., 5 to 10 km and more than 10 km radius respectively.

Commercial Banking facility is not available to 653 villages in which 69 villages have banking facility within 5 km. radius, 247 villages have banking facility within 5 to 10 km. radius and 337 villages have banking facility available to more than 10 km. radius. As many as Co-operative Banking facility is not available to 667 villages in which 54 villages have banking facility within 5 km. radius, 215 villages have banking facility within 5 to 10 km. radius and 398 villages have banking facility available to more than 10 km. radius.

Agriculture credit societies are not available to 326 villages in which 59 villages have that facility within 5 km. radius, also 114 and 153 villages have that facility within 5 to 10 km. and more than 10 km. radius respectively.

Table 39: Distribution of Villages According to the Distance from The Nearest Statutory Town and Availability of Different Amenities, 2011

Distance Range From The Nearest Statutory Town (In Kilometers)	Number\ Percentage	Number of Inhabited Villages in Each Range	Type of Amenity Available			
			Education *	Medical^	Post office#	Telephone **
1	2	3	4	5	6	7
Less than 5	Number	20	20	3	8	20
	Percentage		100	15	40	100
5 - 15	Number	249	231	89	112	227
	Percentage		92.77	35.74	44.98	91.16
16- 50	Number	420	404	165	208	403
	Percentage		96.19	39.29	49.52	95.95
51+	Number	8	8	3	5	8
	Percentage		100	37.50	62.50	100
Unspecified	Number	0	0	0	0	0
	Percentage		0	0	0	0
Total	Number	697	663	260	333	658
	Percentage		95.12	37.30	47.78	94.40

Distance Range from the Nearest Statutory Town (In Kilometers)	Number\ Percentage	Type of amenity available			
		Transport Communications \$	Banks @	Agricultural Credit Societies	Approach by Pucca Road
1	2	8	9	10	11
Less than 5	Number	20	0	14	20
	Percentage	100	0	70	100
5 - 15	Number	235	17	127	221
	Percentage	94.38	6.83	51	88.76
16- 50	Number	396	37	228	391
	Percentage	94.29	8.81	54.29	93.10
51+	Number	7	0	2	8
	Percentage	87.50	0	25	100
Unspecified	Number	0	0	0	0
	Percentage	0	0	0	0
Total	Number	658	54	371	640
	Percentage	94.40	7.75	53.23	91.82

Note:- * Education includes all Education Facilities.

^ Medical includes all Medical Facilities.

Post office includes Post Office, Telegraph Office and Post and Telegraph Office.

\$ Transport Communication includes Bus Service, Rail Facility and Navigable Waterways.

@ Bank includes Commercial Bank and Co-operative Bank.

** Telephone includes Telephone, PCO and Mobile.

Table 39 shows the distribution of villages according to four ranges of the distance from the nearest statutory town along with number of villages and availability of different amenities. Out of 697 inhabited villages, 20 villages that are at a distance of less than 5 km. from the nearest town in which all villages have educational facility, 3 villages have medical facility, 8 villages have post office, all villages have telephone, all villages have transport communications facility, zero village in this range have Banking facility, 14 villages having facility of Agriculture credit Society and all villages have pucca road facilities. Out of total of 697 villages, 249 villages are situated at the distance of 5 km. to 15 km. from the statutory towns. Of these 249 villages, 231 the villages having educational facilities, 89 villages are having medical facility, 112 villages are having post office, 227 villages have telephone facility, 235 villages have transport and communication facility, 17 villages have bank, 127 villages have facility of agricultural credit society and 221 villages have pucca road connectivity.

Out of total village, 420 villages are located at a distance of 16-50 km from the statutory town. Of these 420 village, 404 of the villages have education facility, 165 villages have Medical facility, 208 villages have post office facility, 403 villages have Telephone facility, 396 villages have Transport Communications facility, only 37 villages in this range have Bank facility, 228 villages have facility of Agricultural Credit Societies and 391 villages have pucca road connectivity. As many as only 8 Villages is located at a distance of more than 51 km. in which picture is same, in this range medical, post-office, banking and agriculture facility is not available, while rest of facilities are fully satisfied.

Here we observe that Education, Telephone, Transport Communications and Pucca Road amenities are available in most of the villages. But in other hand rest of the facility are not enough in this district.

Table 40: Distribution of Villages According to Population Range and Amenities Available, 2011

Population Range	Number\ Percentage	Number of Inhabited Villages in Each Range	Type of Amenity Available				
			Education*	Medical [^]	Drinking Water	Post office #	Telephone **
1	2	3	4	5	6	7	8
1-499	Number	112	79	10	112	5	83
	Percentage		70.54	8.93	100	4.46	74.11
500-999	Number	173	172	20	173	51	167
	Percentage		99.42	11.56	100	29.48	96.53
1000 - 1999	Number	236	236	91	236	132	232
	Percentage		100	38.56	100	55.93	98.31
2000 - 4999	Number	144	144	110	144	120	144
	Percentage		100	76.39	100	83.33	100
5000 - 9999	Number	26	26	24	26	21	26
	Percentage		100	92.31	100	80.77	100
10000 +	Number	6	6	5	6	4	6
	Percentage		100	83.33	100	66.67	100
District Total	Number Percentage	697	663 95.12	260 37.30	697 100	333 47.78	658 94.4

Population Range	Number\ Percentage	Type of Amenity Available				
		Transport Communications \$	Banks @	Agricultural Credit Societies	Approach By Pucca Road	Power Supply
1	2	9	10	11	12	13
1-499	Number	84	0	20	77	111
	Percentage	75	0	17.86	68.75	99.11
500-999	Number	167	3	72	162	173
	Percentage	96.53	1.73	41.62	93.64	100
1000 - 1999	Number	232	9	149	229	236
	Percentage	98.31	3.81	63.14	97.03	100
2000 - 4999	Number	143	24	106	141	144
	Percentage	99.31	16.67	73.61	97.92	100
5000 - 9999	Number	26	15	19	25	26
	Percentage	100	57.69	73.08	96.15	100
10000 +	Number	6	3	5	6	6
	Percentage	100	50	83.33	100	100
District Total	Number	658	54	371	640	696
	Percentage	94.40	7.75	53.23	91.82	99.86

Note:- * Education includes all Education Facilities.

^ Medical includes all Medical Facilities.

Post office includes Post Office, Telegraph Office and Post and Telegraph Office.

\$ Transport Communication includes Bus Service, Rail Facility and Navigable Waterways.

@ Bank includes Commercial Bank and Co-operative Bank.

** Telephone includes Telephone, PCO and Mobile

Table 40 gives the distribution of villages according to different population ranges and amenities available. Out of 697 villages, 6 villages having population of 10,000 and more in which all of the facilities are acceptable to all people except facility of Banking sector which is available to 3 villages. There are 26 villages in population range of 5,000 to 9,999 in which all facilities are acceptable except bank facility. Because here facility of bank is 57.69 percent and rest of all facilities are more than 70 percent in this range. There are 144 villages in the population range of 2,000 to 4,999, all of which have all of the above facilities satisfactory except Bank facility which is only 16.67 percent. There are 112 villages in the population range of 1-499 persons. In that range amenities like medical, post-office, bank and agriculture credit societies not available to most of villages of this population range, rest of facilities are satisfactory.

Likewise if we can see the population in the range of 500-999 and 1000-1999, the picture is same, as in population range amenities like medical, post-office, bank and agriculture credit society are not much available in most of the villages in this population range.

Table 41: Distribution of Villages According to Land Use, 2011

Sr. No.	Name of CD Block	Number of Inhabited Villages	Total Area (In Hectares)	Percentage of Cultivable Area To Total Area	Percentage of Irrigated Area To Total Cultivable Area
1	2	3	4	5	6
1	0091-Okhamandal	39	61603.29	53.07	6.67
2	0092-Khambhalia	81	115910.45	64.57	47.07
3	0093-Jamnagar	99	110686.60	72.19	46.60
4	0094-Jodiya	52	86866.32	62.41	22.54
5	0095-Dhrol	41	53086.85	72.86	55.13
6	0096-Kalavad	98	120847.63	64.86	48.83
7	0097-Lalpur	72	106714.70	56.18	41.90
8	0098-Kalyanpur	64	137053.60	61.17	42.12

Sr. No.	Name of CD Block	Number of Inhabited Villages	Total Area (In Hectares)	Percentage of Cultivable Area To Total Area	Percentage of Irrigated Area To Total Cultivable Area
1	2	3	4	5	6
9	0099-Bhanvad	82	69163.32	36.69	35.13
10	0100-Jamjodhpur	69	102183.72	54.14	43.16
Total		697	964116.48	60.49	41.10

Note: Cultivable area= irrigated area + unirrigated area

Table 41 gives the details about CD Block (Rural) wise distribution of villages according to it also gives details of total area cultivable area available from the total area and area irrigated from the cultivable area available in the inhabited villages in the district. Cultivated area includes irrigated as well as unirrigated area. There are 697 inhabited villages in the district having a total area of 964116.48 hectares. of this, 60.49 percent area is cultivable and 41.10 percent of total cultivable area has irrigation facilities. Kalyanpur has the highest area of 137053.60 hectares, whereas Dhrol has the least area of 53086.85 hectares, among all Talukas/C. D. Blocks.

Table 42: Schools/ Colleges per 10,000 Population in Towns, 2011

Sr. No.	Name of The Town	Type of Educational Institution (Approx. Numbers)				
		Primary	Middle	Secondary / Matriculation	Senior Secondary	College*
1	2	3	4	5	6	7
1	802509-Okha (M)	0	0	0	0	0
2	802510-Dwarka (M)	5	0	1	1	0
3	513486-Mithapur (CT)	4	0	1	1	0
4	802511-Salaya (M)	2	0	0	0	0
5	802512-Khambhalia (M)	8	0	2	1	0
6	513571-Shaktinagar (CT)	6	0	0	0	0
7	802513-Sikka (M)	2	0	1	0	0
8	802514-GSFC (Motikhavdi Sikka) (INA)	21	0	0	0	0
9	802515-Reliance Complex (INA)	1	0	1	1	0
10	802516-Jamnagar (M Corp. + OG)	2	0	1	1	0
11	513672-Digvijaygram (CT)	8	0	3	3	0
12	802517-Dhrol (M)	9	0	3	1	0
13	802518-Kalavad (M)	6	0	2	2	0
14	802519-Raval (M)	5	0	1	1	0
15	802520-Bhanvad (M)	5	0	2	2	0
16	802521-Jamjodhpur (M)	5	0	3	2	0
Total (District: Jamnagar (477))		89 (6)	0	21 (1)	16 (1)	0

Note: * College includes Arts/ Science/ Commerce College (Degree Level and above)

There is no concept of **Middle School** in Gujarat.

Average data is given into bracket.

Table 42 shows the availability of schools/colleges according to per 10,000 population in towns of Jamnagar district. There are total 89 primary schools, 21 secondary schools and 16 senior secondary schools per 10,000 population in the district. In terms of average there are 6 primary school, 1 secondary school and 1 senior secondary school available per 10,000 population in district. In any towns of the district, there is no college facility available per 10,000 population. Among the all towns of the district, the availability of education institution per 10,000 population is the highest in GSFC (Motikhavdi Sikka) (INA), and lowest in Salaya

(M). While Okha (M) town has not any education facility. As many as there are no college facility available all towns per 10,000 population.

Table 43: Number of Beds in Medical Institutions in Towns, 2011

Sr. No.	Name of The Town	Number of Beds in Medical Institutions per 10,000 Population (Approx. Numbers)
1	2	3
1	802509-Okha (M)	1
2	802510-Dwarka (M)	10
3	513486-Mithapur (CT)	0
4	802511-Salaya (M)	5
5	802512-Khambhalia (M)	31
6	513571-Shaktinagar (CT)	0
7	802513-Sikka (M)	12
8	802514-GSFC (Motikhavdi Sikka) (INA)	0
9	802515-Reliance Complex (INA)	22
10	802516-Jamnagar (M Corp. + OG)	27
11	513672-Digvijaygram (CT)	32
12	802517-Dhrol (M)	19
13	802518-Kalavad (M)	17
14	802519-Raval (M)	11
15	802520-Bhanvad (M)	1
16	802521-Jamjodhpur (M)	11
Total (District: Jamnagar (477))		199 (12)

Note: Average data is given into bracket.

Table 43 gives the details about the number of beds in Medical Institutions per 10,000 population in each town of Jamnagar district. On an average there are 12 beds and total 199 beds per 10,000 population in urban areas of the district. The highest number of beds i.e. 32 are in Digvijaygram (CT), the lowest number of beds i.e. 1 are in Okha (M) and Bhanvad (M). As many as there is no bed facility in Mithapur (CT), Shaktinagar (CT) and GSFC (Motikhavdi Sikka) (INA).

Table 44: Proportion of Slum Population in Towns, 2011

Sr. No.	Name of The Town having Slum	Total Population	Slum Population	Percentage of Slum Population to Total Population
1	2	3	4	5
1	802509-Okha (M)	62052	2236	3.60
2	802510-Dwarka (M)	38873	1815	4.67
3	802513-Sikka (M)	28814	4800	16.66
4	802516-Jamnagar (M Corp. + OG)	600943	67975	11.31
5	802517-Dhrol (M)	25883	5080	19.63
6	802518-Kalavad (M)	28314	2242	7.92
7	802520-Bhanvad (M)	22142	1094	4.94
Total		807021	85242	10.56

Table 44 shows the slum population of the Jamnagar district. Overall 10.56 percent slum population in the urban area of the district. The highest slum population is in Dhrol (M) i.e.

19.63 percent among all towns and the lowest slum population is in Okha (M) i.e. 3.60 percent among all towns.

Table 45: Most Important Commodity Manufactured in Towns, 2011

Sr. No.	Name of The Town	Name of Three Most Important Commodities Manufactured
1	2	3
1	802509-Okha (M)	Raw Boxite
2	802510-Dwarka (M)	Fisheries Products, Milk
3	513486-Mithapur (CT)	Soda Ash, Salt, Cement
4	802511-Salaya (M)	Fisheries Products & Salt, Fishing Boat And Ship, Fishing Boat (machhwa)
5	802512-Khambhalia (M)	Groundnut Oil, Furniture, Wood, Parts Of Machines
6	513571-Shaktinagar (CT)	Cotton
7	802513-Sikka (M)	Cement, Electricity, Fishing Products
8	802514-GSFC (Motikhavdi Sikka) (INA)	Chemical Fertilizer
9	802515-Reliance Complex (INA)	Petrol, Diesel, Kerosene
10	802516-Jamnagar (M Corp. + OG)	Brass Machine Parts, Groundnut Oil, Surma, Kajal, Sent
11	513672-Digvijaygram (CT)	Cement, Fishing Products, Electricity
12	802517-Dhrol (M)	Leather, Woolen Blankets
13	802518-Kalavad (M)	Cotton
14	802519-Raval (M)	Ghee
15	802520-Bhanvad (M)	Cotton
16	802521-Jamjodhpur (M)	Diamonds, Agricultural Implements, Cold Drinks

Table 45 indicates the most important commodities manufactured and exported out of each town of the district. The most important commodities manufactured in the towns are Raw Boxite, Fisheries Products, Milk, Soda Ash, Salt, Cement, Fisheries Products & Salt, Fishing Boat and Ship, Fishing Boat (machhwa), Groundnut Oil, Furniture, Wood, Parts Of Machines, Cotton, Cement, Electricity, Fishing Products, Chemical Fertilizer, Petrol, Diesel, Kerosene, Brass Machine Parts, Groundnut Oil, Surma, Kajal, Sent, Cement, Fishing Products, Electricity, Leather, Woolen Blankets, Ghee, Diamonds, Agricultural Implements and Cold Drinks.

(vii) Major Social and Cultural Events Natural and Administrative Developments and Significant Activities during the Decade

Ñ Development of Port by Ocean water

Jamnagar district has a biggest and largest sea coast in Gujarat. On the sea coast about 355 kilometers Export and Import activity is in full swing. Under the Gujarat Maritime Board the development of ports viz Bedi, Rosi, Sikka, Salaya and Jodiya is in full wage. Reliance, G.S.F.C., D.C.C. companies are working at Sikka Port. Ship breaking industry is at Salaya Port. At Bedi port biggest traffic was registered in 2000-01. Thereafter, all the record was broken during the year 2005-06 and got success for having increased traffic. Thus Jamnagar district has progressed speedily by ocean water.

Ñ Achievement of Okha Port

There is a successive increase in traffic of Export and Import at Okha Port of the district. For the first time at these port lime-stone was imported from gulf countries during 2006-07. Thus for the first time in history traffic of 32.02 laces metric ton was transported in this year. At present new Jetties had been constructed for the passenger ferry carried out between Okha and Bet-Dwarka.

Ñ In Jamnagar district the work of three Bandhara, one tied controller, one reclamation scheme one recharging of ports and 177 check-dam have been completed. 711.19 meter cubic foot drinking water had been collected from which 803 hectare land has been benefited.

Ñ Jamnagar district occupying historically and culturally special status as made great development during last decade. Farmers became wealthy due to the comprehensive steps including water collection agriculture mahotsav. Villages have become more prosperous. The industrial field has occupied new marks during last decade. Jamnagar district which is famous for Brass part and Bandhani, has now become petroleum hub. Oil refineries of Reliance Essar famous globally are busy with the activities.

Ñ Jamnagar is a leading district in the field of business and industry. Most of the share of Bauxite mineral available from the district has been exported. Jamnagar occupies significant position in the production of Brass part, Soda-ash and Salt.

(viii) Brief Description of Places of Religious, Historical or Archaeological Importance in Villages and Places of Tourist Interest in The Towns of the District

Name of Taluka: Okhamandal

Name of Town: Dwarka

Location Code: 802510

Dwarka is famous for the shrine of Lord Krishna called Jagadish Mandir or the universe shrine built 1400 years ago. In the precincts of the shrine there is a seat of Shankaracharya called "Sharda Pith" which is running an Arts College and Sanskrit Academy carrying research in Sanskrit and its ideology. Beyt is the short name of Shankhodhar Beyt because its shape resembles 'Shankh', the conch-shell. It is a narrow crooked strip of sand and rock situated in the Gulf of Kachchh about 5 km to

the north of the mainland of Okhamandal and to the east of Okha port and Okha is 30 km from Dwarka. It is said to be the place where Lord Krishna lived with his family when he ruled at Dwarka. It is also the place where Vishnu slew the demon Shankhasura. Visitors make it a point to visit the Krishna temple at this side which holds most of interest to be seen and experienced.

The main temple at Dwarka, situated on Gomti creek, is known as Jagat Mandir (universal shrine) or Trilok Sundar (the most beautiful in all the three worlds).

Dwarka which was known as Suvarna Dwarka (The Golden Dwarka) had been very prosperous and hence got the name. The Dwarkadhish temple honours Krishna Bhagwan and attracts thousands of pilgrims from different parts of the country. The Dwarka of Krishna's time lies submerged under the Arabian Sea.

Dwarkadhish Temple (Jagat Mandir)



Name of Taluka: Jamnagar

Name of Town: Jamnagar

Location Code: 802516

District headquarter is situated on the confluence of two rivers Nagmati and Rangmati. There are many places of interest like Lakhota palaces, solarium, museums, libraries, cremation ground or *Smashan* Jain temples, parks and gardens etc. The crematorium, popularly known as 'Adarsh *Smashan*' was built in the year 1982, situated on the bank of river Nagmati on the outskirts of the city. It has become a well-known place of interest due to its ideal lay out and serene appearance. It is situated within a garden with about 100 statues of Indian Saints, Gods and Goddesses, a spacious waiting hall and a library.

Crematorium



Name of Taluka: Jamnagar

Name of Town: Jamnagar

Location Code: 802516

Solarium

The solarium is also equipped with a meteorological observatory to record atmospheric conditions. All types of radiations, X-ray, radium, sun rays and light are utilised at the solarium for the treatment of various diseases like tuberculosis, skin diseases, rheumatics, rickets and certain types of cancer. The treatment given at the solarium has been proved satisfactory especially in cases of glandular tuberculosis, skin diseases, metabolic disorders, paralysis etc.



Jam Ranjit Singhji constructed the solarium under the supervision of the French Doctor Jean Saidman. The motorized movement was synchronized with the movement of the sun to provide maximum protection to the patients of TB, skin diseases and rheumatism.

Name of Taluka: Jodiya

Name of Villages: Jodiya

Location Code: 513704

Bhujio Kotho

Jodiya, the taluka headquarters is a minor port about 39 km north-east of Jamnagar. It is the terminus of the Hadmatiya–Jodiya meter gauge section, a branch line from the Viramgam–Okha section of the western railway. The town is surrounded by a wall with towers and there is small interior fort left. It was developed into a port by Meraman Khavas. The town has a powerhouse constructed in 1954. There is also a handicraft training institution for women.



On the south side of the lake is Bhujio Kotho, or Bhujio Bastion, once an arsenal and still an impressive structure with a panoramic view on all sides and therefore an excellent place from which to look over the lake. A bastion (Kotho) constructed in the 19th century and it is a protected monument. About 2000 Muslims attend the Gulabsha Pir Urs, held here in the month of Muharram, every year.

Name of Taluka: Kalyanpur

Name of villages: Gandhvi

Location Code: 514000

Harsiddhi Mata Temple

Gandhvi is situated about 23 km from Kalyanpur on the north bank of river Vartu, near its confluence with the sea opposite to Miyani. The original temple of Harsiddha Mata crowns the hill overlooking the creek; but as this temple is old and deserted, the original idol of *Mata* is



installed in the temple at the foot of the hill. Jagdu Shah, a merchant of Mandvi (Kachchh) built famous temple of Harsiddha Mata. The temple is situated on the top and bottom of Koyla Hill. Harsiddhi Mataji is also known as Ambica Mataji and Kalki Mataji. The local people call her Harshad Mata.

Name of Taluka: Jam Jodhpur

Name of Villages: Gop

Location Code: 514099

There are two villages – Mota Gop and Nana Gop close to a hill known as Gop hill, situated on the bank of river Vartu. The village is associated with the legend of Lord Krishna, it is said that when Krishna returned from Pragjyotishpur in Assam after liquidating the Asura kings named Naraka and Mura; he had to detained at this place on account of the river Vartu being in floods. The people taking advantage of the enforced leisure of Lord Krishna held a reception in this honour and anointed him with the choicest waters of holy rivers. Since then the place has been called ‘Jala-Zilani’. An annual fair is still held to commemorate this event.

Gop Temple



Name of Taluka: Bhanvad

Name of Villages: Ghumli

Location Code: 514042

The temple is located near the village Ghumli near Bhanwad in the Jamnagar district. It stands on a high plinth (jagati). There was an elaborate colonnaded and storeyed mandapa with now exists only partially. The temple is dated back to 12th century A.D. Near Navlakha, a temple of earlier date (10th A.D.) called the Ganesha Mandir stands, only its garbhagriha and sikkara now survive. The Shikhara is elaborately carved with Jhalak design. Of the four gates, only one called the Madapole gate partially survives.

Navlakha Temple



The ancient temple on top of the Koyla hill has the same construction styles of the Navlakha Temple of the Chalukya Dynasty in Ghumli, whereas the temple in the bottom of the hill is quite modern. On the northern side of the temple is the fire pit, where Harshad Mata used to roast and eat the King of Minalpur Prabhatsen. Even today the temple of Harsiddhi Mataji is still there and it is said that since then, Mataji goes daily there for night stay and comes back to Koyla hill during the day. One can visit the temple on the way back from Dwarka. It is about 70 kms from Dwarka while coming towards Jamnagar.

Name of Taluka: Okhamandal
Name of Town: Dwarka
Location Code: 802510

Situated on the shore of the Arabian sea, one can visit the light house between 4pm and 6pm with the permission of the attendant. Even today it is a landmark for sailors, offers a beautiful panoramic view and is a restful place to pilgrims.

Light house



Name of Taluka: Okhamandal
Name of Town: Okha Port
Location Code: 802509

Also known as Bet Shankhodar and it was a full-fledged port before the development of Okha Port. It was the residing of Lord Krishna's Queens. In the temple of the Bet, the idols of the queens such as Lakshmi, Radhaji, Satyabhamaji and Jambuvantiji are main.

On the Island they are 23 Shivalayas, 20 Vaishnav temples, 9 Hanuman temples, 6 Devi temples including other many temples. The Old Shankhnarayan Temple is believed to be built around Vikram Samvat 1774. The Mahaprabhuji Baithak was built here by Shrimad Vallabhacharyaji in Vikram Samvat 1535. There is also a place for Balramji. Bet Dwarka is about 15 minutes ferry ride from Okha port.


Bet Dwarka



Name of Taluka: Jamnagar
Name of Villages: Khijdiya
Location Code: 513580

This protected area packs in an incredible diversity of ecosystems into the relatively small area of 6 square km. The sanctuary, created over the 1920s and '30s, is formed from two man-made dykes that separate fresh water from sea water, creating the opportunity to simultaneously observe species that belong to each ecosystem, and some that share both. Along with the marine and fresh water habitats, there are also marshy lands, mangroves, Prosopis areas, mudflats, salt pans, creeks, forest scrub, sandy beaches, and even farmlands bordering the area.

Khijdiya Bird Sanctuary



Name of Taluka: Jamnagar

Name of Town: Jamnagar

Location Code: 802516

Every year about 75 species of birds, including pelicans, flamingos, spoonbills, ducks, terns and gulls, descend on this lake, making it a lively bird watching site, a pleasant surprise in an urban center. The lake is most lively in the evenings, when people relax around the lake to enjoy the breeze and a chai, kalbi or chaat from one of the many food stands and at night the lake is beautifully lit. Visitor can go for a 15-minute boat-ride around it or rent a paddle boat. Around the lake there are parks, a night market for vegetables and even a small zoo.

Lakhota Talav



Name of Taluka: Jamnagar

Name of Town: Jamnagar

Location Code: 802516

Jamnagar is sometimes referred to as Chhota Kashi (small Kashi), because of the abundance of temples and holy places around the city. In addition to the Bala Hanuman temple, Ratan Bai mosque, Jain temples, Bhidbhanjan temple, Parsi Agiari and Khijada temple already mentioned, there are various other Jain and Hindu temples, a temple for the sizable Kabir sect in Jamnagar, old mosques and dargahs.

Bohra Hajira



Name of Taluka: Jamnagar

Name of Town: Jamnagar

Location Code: 802516

Further down the road from the Solarium, visitor can find Gujarat Ayurved University, the largest Ayurvedic teaching center in Gujarat. It was established in 1967, following a history of staunch support for Ayurvedic medicine from the rulers of the original princely state of Nawanagar. There are a number of departments and programs, including Yoga and Naturopathy Education and Research wing. There are also courses for foreign students, both short-term and long-term. The university has two hospitals with free medicine and consultation and grows many of its own medicinal herbs.

Gujarat Ayurved University



Name of Taluka: Okhamandal

Name of Town: Dwarka

Location Code: 802510

1.5 Kms from Dwarka on Okha highway, on the bank of Bhagirathi River, is the temple of Rukshmaniji, the Patrani of Lord Krishna. Visitor can stop here while going towards Bet - Dwarka.

Rukshmaniji Temple



Name of Taluka: Jamnagar

Name of Town: Jamnagar

Location Code: 802516

On the southeast corner of the lake is the Bala Hanuman temple, famous for its continuous chanting of the “Sri Ram, Jai Ram, Jai Ram” since August 1st, 1964, for which it is even listed in the Guinness Book of World Records. Visitor can visit the temple to be witness to their prolonged act of religious devotion and even join in if visitor wish to contribute to the effort, especially at night, during the more difficult sessions.

Bala Hanuman Temple



Name of Taluka: Okhamandal

Name of Town: Dwarka

Location Code: 802510

Contains one of the 12 Shiva jyotirling in an underground sanctum. It is 17 km from Dwarka. The jyotirling enshrined in the temple of Nagnath, attracts thousands of pilgrims all-round the year. This powerful jyotirlinga symbolizes protection from all poisons and those who pray to the Nageshwar therefore become poison free. This Shivaling is facing South, with the Gomugam facing East. There is a story for this position. A devotee by name Naamdev was singing bhajans in front of the Lord. Lord Shivas huge sitting idol here near Nageshwar Mahadev Temple is awe inspiring.

Dwarka Nageshwar Mahadev Temple



Name of Taluka: Jamnagar

Name of Town: Jamnagar

Location Code: 802516

South of the mosque there are three Jain Temples, built between 1574 and 1622, the most intricate of which is Raisi Shah's temple, dedicated to the tirthankar Shantinath, with a sanctum dome decorated with gold inlay work. Its various chambers, elaborate geometric patterns in the marble floors, many with mirrored ceilings, ask for a few hours of time, preferably in the morning. Next is the Vardhman Shah temple, dedicated to the tirthankar Adinath, a more simple structure, but also more vibrant in color. The third temple of the triad is smaller, but also interesting.

Jain Temple Triad



Name of Taluka: Jamnagar

Name of Town: Jamnagar

Location Code: 802516

The royal palace was built between 1907 and 1915 with a grand mix of European styles. In 1968 Jam Singh converted the palace grounds into a nature park and brought in live specimens of various species, in a supreme effort of conservation. Unfortunately, after the confiscation of privy purses of the princely rulers, this park has not been as well taken care of. Both the palace and the park require permission from the royal family to enter, which visitor can ask for at the office in Darbar Gadh.

Peter Scott Nature Park



Name of Taluka: Okhamandal

Name of Town: Dwarka

Location Code: 802510

At the entrance of Dwarka City, one comes across the ISKCON gate. Across the gate is the ISKCON temple located on the Devi Bhavan Road. It is a Gita Mandir carrying the idols of Lord Krishna with Radha, with a view of the Dwarkadheesh temple from its roof. There is also a small guest house there with 20 beautiful rooms. The special feature of this temple is that it is made entirely of stone, the first of its kind in the history of ISKCON.

Iskcon Gate and Temple



Name of Taluka: Jamnagar

Name of Town: Jamnagar

Location Code: 802516

The Lakhota Palace is situated on an island in the middle of the Ranmal Lake in the shape of the large bastion. Around 8 km away from town, Ranmal Lake is a natural water body in which the river accumulates, another beautiful spot for bird watching, especially during migration season.

This palace once belonged to the Maharaja of Nawanagar. An arched stone bridge with balustrade connects the Lakhota Palace with the town. It was constructed as a famine relief work in 1839-45 AD. This palace now houses a museum and is a striking building with some fine wood carving, good collection of sculptures, pottery found in the ruined medieval villages, coins, copper plates and inscriptions. The walls are adorned with frescos depicting scenes of battle fought by Jadeja Rajputs against various enemies. The Ranmal Lake itself is a scenic breath of fresh air.

Lakhota Palace and Ranmal Lake



Name of Taluka: Bhanvad

Name of Village: Hathala

Location Code: 514046

There are a very few temples of Shanidev (God Saturn) in the country. One is in Nasik at Shani- Shinganapur, other is at Baroda and this is the third one situated in the lap of Barada mount at Hathala village of Bhanvad taluka. Declared as a protected place by the archeological department, this temple is considered to be of 7th to 8th century. It is 100 kms far from Jamnagar.

Shanidev Temple



Name of Taluka: Jamnagar

Name of Town: Jamnagar

Location Code: 802516

Shri 5 Navtanpuri Dham is the prominent religious and spiritual center situated near the ancient Khambhalia Gate of Jamnagar city. This peeth was founded by Nijanand Swami Shri Devchandraj in 1630. He named it as 'Navtanpuri Dham'. Mahamati Prannathji (the son of Keshav Thakur, the then Chief Minister of the Jamnagar State) was the foremost disciple of Acharya Shri Devchandraj Maharaj. Mahamati Prannathji spread this Sampradaya through nooks and

Navtanpuri Dham



corner of the Western, Central and Northern India. During the course of time Navtanpuri Dham became the prominent Acharya Peeth of Nijanand Sampradaya. Due to the infinite and incessant love, devotion and submission to Shri Krishna as the supreme Authority, the Nijanand sect became famous as Shri Krishna Pranami Dharma. Its slogan is 'Sukh Shital Karun Sansar' means 'Let me spread peace and happiness unto everybody.

(ix) Major Characteristics of the District, Contribution of the District in the Form of Any Historical Figure Associated with the District

The district has two countrywide famous religious places viz Dwarka and Beyt. After Lord of God Shri Krishna gave up Mathura, he came to Dwarka and hence it is considered as the adopted home of Shri Krishna. It is considered to be one of the four principal holy places. This place is being invariably visited by those people, who visit Dwarka. It is the district, where the first solarium was established at Jamnagar by Jam Saheb. It was the only institute of Poly Radio Therapy in the State at that time. This district has a Sainik school at Balachadi, which gives training to children below the age of 12 to 13 years. This type of the school is the only school in the State. Air Force and Naval base have been established at Bedi.

Jamnagar has a unique crematorium. The Ayurvedic University is the only one which imparts teaching in the ancient Indian Medical Science of providing treatment to the ailing with the help of the herbs.

The cement factories at Sikka and Tata Chemicals are two of the biggest industries in this District. Tata Chemicals Factory and Salt factory are at Mithapur, in between Jamnagar and Dwarka. Tata Chemicals manufactures Soda Ash. Now the production of Fertilizers has also commenced. Recently Reliance Industry and Essar have established their Petroleum refinery and allied establishment in the district. Jamnagar is also known for its traditional traders of gold and silver carvings, silverware, embroidery, bandhani, kumkum and scent and bettle-nut cutter. Some of these things articles are exported too.

The fairs, which deserve specific mention, are Janmashtami fair at Jamnagar and Dwarka, Beyt and the Ramdevpir fair in Jamnagar. Lord Krishna occupies a very coveted place in Hindu religion. His birthday Gokulashatami or Janmashtami is a special and very joyous occasion. All the major temples, including famous temple of Dwarka dedicated to Lord Krishna, are colorfully decorated on this day. The fairs are held on this auspicious day in many parts of the district as well as state. On Shravan vad 8 (i.e. Janmashtami) special fairs are held in Jamnagar and Dwarka (the adopted home of Lord Krishna). Another fair is held here for three days from Bhadrapad Sud 9 to 11 in commemoration of the Saint Ramdevpir.

The district has given world famous cricketers like Dulipsinhji and Ranjitsinhji. In their memory Ranji Trophy and Dulip trophy are established in the field of cricket. In the world of Crafts, Bandhani (tie – and – dye), perfumeries and pen-knives of the district are famous.

(1) Jam Ranji (1872-1933)

The history of international cricket would remain in complete without a mention of Ranjitsinhji, the ruler of the then Jamnagar state and fondly known as ‘Ranaji’ in the cricketing world. Ranjitsinhji was born in Sarodar village. He had developed interest in almost every field of life, but cricket was perhaps his first love. Jam Ranji’s cricketing achievements are galore.

‘Ranji’ tournament a famous Indian cricketing tournament is named after Maharaja Ranjitsinhji of Jamnagar, who himself was a very famous cricketer of his time. He was popularly known as Jam Ranji. He was the first batsman to score 3’000 runs in one season (1899). He achieved an unusual feat twice by scoring 1,000 runs in single month of the season (June and October, 1899). Ranaji is the only batsman in the world who scored centuries in both the innings played during the day. Ranaji scored five double centuries in the year 1900 and missed the sixth double century by only eight runs, as the innings was declared. Ranaji had

scored unbeaten 154 runs against Australia in his very first test match as a member of the English team in 1896, while playing his first test on Australian soil in 1897, he scored 175 runs. Ranaji had scored 24696 runs in 500 innings with the average of 56.37 runs. He remained unbeaten for 62 times. He had 72 first class centuries and 14 double centuries to his credit. An English poet lamented the end of a glorious era when Jam Ranaji declared his retirement from the game of cricket.

(2) Nanjibhai Kalidas Mehta (1888-1969)

Nanjibhai was from Gorana village near Jamnagar. He developed an ambition of earning great fortunes at the age of twelve only and he decided to set out for Africa at such a young age. He came back to India for some time and again left for Uganda. Initially he accepted a job there. Then he established ginning factories and a sugar factory. He also tried his hand in the trades of cotton, rubber, tea and coffee. He succeeded in number of industries in the land of Africa. He went on adding to his own prosperity.

Nanjibhai believed in the welfare of the society. He spent his money generously as if he were returning it back to the society. He donated about two crores rupees in Africa and in India. Arya Kanya Gurukul and Ladies College at Porbandar are due to him. He purchased the ancestral house of Gandhiji renovated it and dedicated to the nation as a memorial to Gandhiji. He constructed 'Mahatma Gandhi Kirti Mandir', 'Bharat Mandir' and Jawaharlal Planetarium. Maharshi Vigyan Mahavidyalala was also founded by him. He contributed to number of other social welfare activities and encouraged those who were working in the field of art and culture.

(3) General Rajendrasinhji (1899-1964)

Maharaj Rajendrasinhji, born in Jadeja family of Jamnagar opted for systematic education and defense career instead of rising to power in his state. He graduated from Melbourne College of Sandhurst and joined the British Army in 1921.

He found an opportunity to show his skill and caliber during the World War II. He was cordoned by the German and the Italian soldiers in April, 1941 while he was leading a front of the British Army. He had no alternative but to surrender and yet he attacked the enemy wall with sheer will and changed the defeat into his victory. The British Government awarded him with a special medal for his bravery. The country benefited by his service in the post-independence era. General Rajendrasinhji took over from General Kariappa as the chief of the Army Staff. His one more achievement was recorded when he instantly won over the Nizam of Hyderabad.

The man with numerous sophisticated weapons in his hands, Rajendrasinhji held plough in the same hands after retirement from the defense services. He was very much fond of agriculture. He rode tractor in place of tank. He remained a symbol of great traditions of Rajputs of Saurashtra.

(4) Uchhrangrai Dhebar (1905-1977)

Dhebarbhai was born in Gangajaliya village near Jamnagar in Naagar community. He obtained his primary and secondary education in Rajkot. He started his career with a solicitor in Bombay. He developed interest in the profession of a lawyer. He passed the examination for Bombay High Court Pleader in 1926 and started his legal practice.

The episode of Dandi March in 1930 moved his heart. He bade good bye to his legal profession in 1936 and joined the public service. He happened to meet Gandhiji at the time of

the latter's visit to Rajkot. Gandhiji blessed him and he started working under the guidance of Gandhiji and Sardar Patel.

His commitment to the social and national problems was so live that he automatically began to be regarded as a front line leader from Saurashtra. He was always active during the natural calamities like drought and floods. He was imprisoned for several times.

He firmly stood by Sardar Patel at the time of amalgamation of princely states. He played a pivotal role in solving the problem of Junagadh and creation of Arzi rule. Dhebarbhai became the chief Minister of Saurashtra in the interim government of 1948. He became the President of Indian National Congress in 1955. He served the nation unto the last breath.

(x) Scope of Village Directory and Town Directory

As mentioned earlier, the District Census Handbook is brought out in two parts-Part A and Part B separately. Part-B covers Village and Town wise Primary Census Abstract (PCA) data of 2011 Census along with Housing Amenities data whereas Part-A covers Village and Town Directory data. The scope of Village Directory and Town Directory is discussed below.

Scope of Village Directory

For the census work, the villages in the district have been arranged taluka wise (C.D. block wise) and within the taluka (C.D. block), they are shown location code wise. Each village is assigned a location code number for the purpose of identification. In 2011 Census, all the villages have been given unique 6 digits code number, which will remain constant across the census, and shall make it easy to do comparative study. The village code of 6 digits has been used continuous code within India. Range of 000001-799999 has been kept for villages. The Village Directory information, a map and alphabetical list of village for each taluka (C.D. block) is given in Part-A. Village Directory contains the non-census data of each village. It gives the village wise basic information relating to infrastructure and amenities available in the sphere of education, medical, drinking water, power supply, post and telegraph, communications, approach road to village and distribution of land use area. In addition it contains information about total area of each village, total population and number of households and the nearest town and its distance from the village. The information on number of households and total population has been included with a view to examine the correlation of amenities with the number of households and population they serve. If an amenity is not in existence in the refer rant village, the distance in broad ranges from the nearest place along with name, where the amenity is available is given. The broad range with code **a.** for (<5 kms), **b.** for (5-10 kms) and **c.** for (10+ kms). Some additional information has been added viz. (1) Pre. Primary School (2) Management Institute (3) Polytechnic (4) Special School for Disable (5) Veterinary Hospital (6) Mobile Health Clinic (7) Traditional Practitioners and Faith Healers (8) Medicine Shop (9) Type of drainage connectivity for waste water outlet (10) Total Sanitation Campaign (TSC) (11) Rural Sanitary Mart/Rural Hardware outlet (12) Rural Production Centers (13) Solid and Liquid Waste Management (14) Village PIN Code (15) Public Call Office/Mobile (16) Mobile Phone Coverage (17) Internet Cafes/Common Service Center (18) Private Courier Facility (19) Auto/Modified Autos (20) Taxis (21) Vans (22) Tractors used for Transport (23) Cycle Pulled Rickshaws (Manual Driven) (24) Cycle Pulled Rickshaws (Machine Driven) (25) Carts Driven by Animals (26) National Highway (27) State Highway (28) Major District Roads (29) Other District Roads (30) Water Bound Macadam (31) ATM facility (32) Self Help Group (33) Public Distribution System (34) Mandis/Regular Market (35) Weekly Haat (36) Agricultural Marketing Society (37) Nutrition Centre (38) Accredited Social Health Activist (ASHA) (39) Community Centre with/without TV (40) Public Library (41) Public Reading Room (42) Polling Station (43) Birth and Death Registration office (44) Agricultural Product and (45) Handicrafts Products. Seven information has not been collected this time, i.e., (1) Community Health Worker (2) Telegraph Office (3) Non Agricultural Credit Societies (4) Other Credit Societies (5) Navigable water way other than river or canal (6) Income and Expenditure of the village and (7) Import, Export most important commodities.

Appendix-I	Summary showing total number of villages having educational, medical and other amenities in villages – C.D. Block level.
Appendix-I A	Villages by number of primary schools.
Appendix-I B	Villages by primary, middle and secondary schools.
Appendix-I C	Villages with different sources of drinking water facilities available.
Appendix-II	Villages with 5,000 and above population which do not have one or more amenities available.
Appendix-III	Land utilization data in respect of Census Towns.
Appendix-IV	C.D. Block wise list of inhabited villages where no amenity other than drinking water facility is available.
Appendix-V	Summary showing number of villages not having scheduled castes population.
Appendix-VI	Summary showing number of villages not having scheduled tribes population.
Appendix-VII A	List of villages according to the proportion of the scheduled castes to the total population by ranges.
Appendix-VII B	List of villages according to the proportion of the scheduled tribes to the total population by ranges.

Scope of Town Directory

Town Directory covers the non-census data for each town. It presents important and useful information like civic and other amenities available in all the towns of the district. The information in Town Directory is covered in following seven statements, viz., statement I to VII. The statement used in the current 2011 Census at most identical to the preceding 2001 Census. The details of Town Directory statement are given below in brief.

- (I) Statement I - Status and growth history
- (II) Statement II - Physical aspects and location of towns, 2009
- (III) Statement III - Civic and other amenities, 2009
- (IV) Statement IV –Medical facilities, 2009
- (V) Statement V- Educational, recreational and cultural facilities, 2009
- (VI) Statement VI - Industry and banking, 2009
- (VII) Statement VII - Civic and other amenities in slums, 2009
- (Appendix) Towns showing their outgrowth with population

In all the statements the towns are arranged in the alphabetical order within the district. The details of these statements are given in the analytical portion of the Town Directory. One statement-III Municipal Finance deleted and statement-V Medical, Educational, Recreation and Cultural Facilities divide in above two statement-IV and statement-V.

Village and Town Directory

Brief Note on Village and Town Directory

Village Directory 2011 Census

The “Village Directory” is one of the traditional compilations of the Census. It gives the list of villages, their location numbers, their area, population, number of households, amenities such as educational, medical, drinking water, post and telegraph, commercial and co-operative banks, agricultural non-agricultural and other credit societies, recreational and cultural facilities, communication, approach to village, nearest town with a distance, power supply availability of newspaper and magazines, most important commodity manufactured and land use of each village.

The Village Directory is being compiled for both inhabited and un-inhabited villages. In the village directory both private and government facilities/institutions have been given. In case of un-inhabited /depopulated villages, the location code number, name and area of the village is being given universally in Village Directory and Village PCA. The columns relating to the amenities and land use pattern, etc. being left blank and it will be noted against the name of the village that it is un-inhabited/depopulated. The Appendices to Village Directory and Inset Tables based on village Directory data are also prepared for inhabited villages.

In the Village Directory format for 2011 Census there are 122 columns and the details thereon are as follows:

Columns 1: Serial Number

Self-explanatory. All the villages within the CD block are presented serially in the ascending order of their location code number.

Columns 2: Name of village

Self-explanatory. The name of the villages is shown against this column. This also includes the forest and uninhabited villages.

Columns 3: Location Code Number of village

The location code number of the villages is shown against this column.

Columns 4: Area of the Village

The area of the villages has been given in hectares.

Column 5: Total Population

The total population of the village as per 2011 Census has been given against this column.

Column 6: Number of Households

The number of households as per 2011 Census has been given in this column.

Amenities

The availability of different infrastructural amenities such as education, medical, drinking water, post, telegraph, banks, credit societies, recreation and cultural facilities, communication, power, etc. in each village have been given in the Village Directory. Wherever

the amenities are not available in the village, the distance range code viz; 'a' for <5 kms, 'b' for 5-10 kms and 'c' for 10+ kms of the nearest where facility is available is given. Column wise details are given below.

Columns No. 7 – 20 Educational Facilities

All the different educational facilities available in the village have been given under these columns. Nursery/LKG/UKG classes are included in Pre-Primary Schools, Classes up to class V included in Primary School; Classes from VI to VIII are included in the Middle School. However in Gujarat, there is no concept of Middle School. Classes up to VIII are treated as Primary School. Classes from IX and X included in Secondary School. Classes from XI and XII are included in Senior Secondary School. In case of composite schools like Middle School with Primary School or Secondary School with Middle School, these are also included in the number of Primary and Middle Schools, respectively. The information on the entire educational institutes is given under these columns.

Columns No. 21 to 38 - Medical Facilities

All the different medical facilities available in the village have been given under these columns.

Columns No. 39 to 46 -Drinking Water

The information on availability of various types of the Drinking water facility within the village has been given under these columns.

Columns No. 47 to 50 – Availability of Toilet and Others

The information on availability of Toilet and Bio-Gas etc. available in the village has been given under these columns.

Columns No. 51 to 67 Communication (Post & Telegraph and Transport)

The information on Communication and Post Office, Sub-Post Office and Telegraph Office, Village PIN Code number, Phone-Landlines, Mobile Phone, Private Courier Facility, Internet Café, etc.; available in the village has been given under these columns. The information on all various transport facilities whether public/private transport like Bus, Railway Station, or Navigable waterways, Taxi, Van, Tractors etc. available in the village has also been given under these columns.

Columns No. 68 to 79 – Village Connected to Highways, Village Roads, Banks and Credit Societies

The information on all roads connected to village has been given under these columns. These include National Highway, State Highway, District Roads and Other District Roads connected to the village, pucca roads, kuchcha Roads, Water Bounded Macadam Roads, Navigable Water Ways and Foot Paths has been given under these columns. Further, the information on availability of Banks, ATM and Agricultural Credit Societies in the village has been given under these columns.

Column No. 80 to 97 Miscellaneous Facilities

The information on various miscellaneous facilities available in the village has been given under these columns. These includes Self -Help Group, Public Distribution Shop (PDS), Mandi/Regular Market, Weekly Haat, Agricultural Marketing Society, Nutrition Centre

(ICDS), Anganwadi Centre, ASHA, Community Centre, Sports Fields, Sports Club/Recreation Centre, Cinema/Video Halls, Public Library, Public Reading Room, News Paper Supply, Assembly Polling Station, Birth and Death Registration Office.

Columns No. 98 to 101 – Electricity

Availability of Power Supply in the village, whatever may be the form of its use has been given in these columns. These include Electricity for Domestic Use, Electricity for Agriculture Use, Electricity for Commercial Use, and Electricity for all purpose Domestic Uses.

Column No. 102 and 103 -Nearest Town

The name of the nearest town along with the distance range code has been in these columns.

Land Use and Irrigation

The land use pattern in the Village Directory conforms to the pattern of classification of land use as recommended by the Ministry of Agriculture, Government of India. The Ministry has recommended the maintenance of records of land use pattern under the following 9 categories.

Column No. 104 –Forests

This includes all lands classed as forest under any legal enactment dealing with forests or administered as forests, whether state-owned or private, and whether wooded or maintained as potential forest land. The area of crops raised in the forest and grazing lands or areas open for grazing within the forests remain included under the forest area.

Column No. 105- Area under Non-Agricultural Use

This includes all lands occupied by buildings, roads and railways or under water, e.g. rivers and canals and other lands put to uses other than agriculture.

Columns No. 106- Barren and Un-cultivable Land

This includes all barren and uncultivable land like mountains, deserts, etc. Land which cannot be brought under cultivation except at an exorbitant cost should be classed as uncultivable whether such land is in isolated blocks or within cultivated holdings.

Column No. 107- Permanent Pastures and Other Grazing Lands

This includes all grazing lands whether they are permanent pastures and meadows or not. Village common grazing land is included under this head.

Column No. 108- Land under Miscellaneous Tree Crops, etc.

This includes all cultivable land which is not included in 'Net area sown' but is put to some agricultural uses. Lands under causing trees, thatching grasses, bamboo bushes and other groves for fuel, etc. which are not included under 'Orchards' are classed under this category.

Column No. 109- Cultivable Waste Land

This includes lands available for cultivation, whether not taken up for cultivation or taken up for cultivation once but not cultivated during the current year and the last five years or more in succession for one reason or other. Such lands may be either fallow or covered with shrubs and jungles which are not put to any use. They may be assessed or unassessed and may

lie in isolated blocks or within cultivate holdings. Land once cultivated but not cultivated for five years in succession is also included in this category at the end of the five years.

Column No. 110- Fallow Lands Other than Current Fallows

This includes all lands which were taken up for cultivation but are temporarily out of cultivation for a period of not less than one year and not more than five years.

Column No. 111- Current Fallows

This represents cropped area, which is kept fallow during the current year. For example, if any seeding area is not cropped against the same year it may be treated as current fallow.

Column No. 112- Net Area Sown

This represents the total area sown with crops and orchards. Area sown more than once; in the same year is counted only once.

Column No. 113- Total Irrigated Land Area

It includes all land which is cultivable and irrigated by any source of irrigation. The total irrigated area of the village has been given under this column.

Column No. 114- Total Un-Irrigated land Area

Un-Irrigated area includes all land which is cultivable but not irrigated by any source of irrigation. The total un-irrigated land area of the village has been given under this column.

Column No. 115 to 119 Area Irrigated by Source

The areas irrigated by various source of irrigation in the village have been given under these columns. The different source of irrigation facilities available in the village are as follows

- (i) Canals (C)-Govt. or Pvt.
- (ii) Wells/Tube-wells (W/TW)
- (iii) Tanks/Lake (T/L)
- (iv) Waterfall (WF)
- (v) Others (O)

Columns No.120 to 122-Three Most Important Commodities Manufactured

The names of three most important commodities manufactured in the village are indicated in this column.

C.D. Block Level Totals of the Village Directory

At the end of entries for the Village Directory of each C.D. Block, the totals of different columns are being given wherever possible. However, in case of some of the columns, it may not be possible to work out the CD Block level totals, in such cases the particular of relevant columns are being left blank against C.D. Block level.

Appendices to Village Directory

The Village Directory also includes the following appendices:

- Appendix –I: Summary showing total number of villages having educational, medical and other amenities in villages – C.D. Block level.
- Appendix I A: Villages by number of primary schools.
- Appendix I B: Villages by primary, middle and secondary schools.
- Appendix I C: Villages with different sources of drinking water facilities available.
- Appendix II: Villages with 5,000 and above population which do not have one or more amenities available.
- Appendix –III Land utilization data in respect of Census Towns.
- Appendix –IV: C.D. Block wise list of inhabited villages where no amenity other than drinking water facility is available.
- Appendix –V: Summary showing number of villages not having scheduled castes population.
- Appendix –VI: Summary showing number of villages not having scheduled tribes population.
- Appendix -VII A: List of villages according to the proportion of the scheduled castes to the total population by ranges.
- Appendix- VII B: List of villages according to the proportion of the scheduled tribes to the total population by ranges.

Town Directory 2011 Census

Village is a statutory recognized unit having a definite boundary and separate revenue land records. In case, a complete village is treated as an outgrowth of urban agglomeration, data on amenities for that village have not been given in the Village Directory but shown along with the urban component. The villages which are consider as a Census Town, the amenities data are shown in the Town Directory. For those villages which have partly merged in an outgrowth of U.A., the amenities data are shown in the Village Directory for that particular village.

Note Explaining the Abbreviations used in Town Directory 2011 Census

Statement I- Status and Growth History

Column 1- Serial Number

Self-explanatory

Column 2- Class, Name and Civic Status of Town

The Class is presented according to population of the towns in 2011 Census as follows:

Population	Class	Population	Class
100,000 and above	I	10,000 – 19,999	IV
50,000 – 99,999	II	5,000 – 9,999	V
20,000 – 49,999	III	Below - 5,000	VI

The following abbreviations are used to denote the Civic Status of the town.

Civic Status	Codes	Civic Status	Codes
i-Municipal Corporation	M.Corp.	xii – Notified Town Area	NTA
ii-Municipal Committee	MC	xiii – Industrial Notified Area	INA
iii-Municipal Council	M CI	xiv – Industrial Township	ITS
iv-City Municipal Council	CMC	xv – Township	TS
v-Town Municipal Council	TMC	xvi – Town Panchayat	TP
vi- Municipal Board	MB	xvii – Nagar Panchayat	NP
Vii –Municipality	M	xviii – Town Committee/ Town Area Committee	TC
viii- Cantonment Board/ Cantonment	CB	xix – Small Town Committee	ST
ix- Notified Area	NA	xx – Estate Office	EO
x –Notified Town	NT	xxi –Gram Panchayat	GP
xi - Notified Area Committee/ Notified Area Council	NAC	xxii – Census Town	CT

Column 3 – 25

These columns are self-explanatory

Statement II

Physical Aspects and Location of Town, 2009

Column 1 - 2 Serial number and Name of Town

Self-explanatory

Columns 3 to 5 - Physical Aspects

In these columns the rainfall and maximum and minimum temperature of the town is recorded.

Columns 6 to 12

Name and road distance of the town (in kms.) from the state headquarters, district headquarters, sub-divisional/taluka/tehsil/police station/development block/island HQ., nearest city with population of one lakh and more, nearest city with population of five lakh and more, railway station and bus route is recorded in these columns respectively. If the names mentioned in these columns are the same as the referent town itself, the distance is recorded as (0) zero.

Statement III – Civic and Other Amenities, 2009

Column 1 - 2 Serial Number and Name of Town

Self-explanatory

Column 3 – Road Length (in km.)

The information about the road length (in km.) within the limit of the town is recorded in this column.

Columns 4 to 7- System of Drainage

The system of drainage available in the town is indicated in these columns by the following codes

System of Drainage	Codes
Open drains	OD
Closed drains	CD
Both drains	BD

Columns 8 to 11-Number of Latrines

The number of various types of latrines available in the town is indicated in these columns.

Columns No. 12 & 13 – Protected Water Supply

The information on source of water supply and system of water storage with capacity available in the town are given in these columns in the following codes

Column 12 (Source of Water Supply)

(i) Tap Water	T
(ii) Tube-well Water	TW
(iii) Tank Water	TK
(iv) Well Water	W

Column 13 (System of Water Storage)

(i) Over Head Tank	OHT
(ii) Service Reservoir	SR
(iii) River Infiltration Gallery	RIG
(iv) Bore Well Pumping System	BWP
(v) Pressure Tank	PT

The information on 2 major source of water supply is given in column 12 and the system of water storage with capacity against each in kilo-liters (in bracket) is presented in column 13.

Columns 14 Fire Fighting Service

In case the firefighting service is available in the referent town, 'yes' is recorded. If the facility is not available within the town, the name of the nearest place having this facility with its distance from the referent town has been recorded.

Columns 15 to 19 Electrification (Number of Connections)

Different types of electric connections have been shown in these columns, i.e., Domestic, Industrial, Commercial, Road lighting (points) & others.

Statement IV

Medical Facilities, 2009

Columns 1 - 2 Serial Number and Name of Town

Self-explanatory

Columns 3 to 9 and 11 to 13

The number of various medical institutions such as Hospitals, Dispensaries, Health Center, Family Welfare Center, Maternity and Child Welfare Center, Maternity Homes, T.B. Hospital/clinic, Nursing Homes, Charitable Hospital/Nursing Home, Mobile Health Clinic and Others as available in the town, are indicated in these columns (along with number of beds in brackets)

If a medical facility is not available in the town, the name of the nearest place and its distance in kilometers from the town where the facility is available is mentioned.

Column 10- Veterinary Hospital

The Number of Veterinary Hospitals available in the town is given in this column.

Column 14- Medicine Shop

The number of Medicine shops available in the town is given in this column.

Statement V

Educational, Recreational and Cultural Facilities, 2009

Columns 1 - 2 Serial number and Name of town

Self-explanatory

Columns 3 to 15 Educational Facilities

The information on number of Primary school, Middle school, Secondary school, Senior Secondary school, Arts/Science/ Commerce colleges (of degree level and above), Medical colleges, Engineering colleges, Management Institute/Colleges, Polytechnics, Recognized Shorthand, Typewriting and vocational training Institutions, Non-formal Education Center (Sarva Shiksha Abhiyan Center), Special School for disabled and others available in the town, are indicated in these columns.

If an educational facility is not available in the town, the name of the nearest place and its distance in kilometers from the town where the facility is available is mentioned.

Columns 16 to 23

Number of Social, Recreational and Culture Facilities:- The information on No. of Home Orphanage, Working Women's Hostels (with No. of seats in bracket), No. of Old Age Home, Stadium, Cinema Theatre, Auditorium/Community Halls, Public Libraries and Reading Rooms available in the town are given under these column.

Statement VI: Industry and Banking 2009**Columns 1 - 2 Serial Number and Name of Town**

Self-explanatory

Columns 3 to 5 Names of Three Most Important Commodities Manufactured

The names of three most important commodities manufactured in the town are given under these columns.

Columns 6 to 8 - Number of Banks

The number of banks available in the referent town both Commercial and Co-operative Banks are recorded against these columns.

Columns 9 & 10 – Number of Agricultural and Non Agricultural Credit Societies

The number of Agricultural and Non Agricultural Credit Societies available in the referent town are given in these columns.

Statement VII: Civic and other Amenities in Slums, 2009

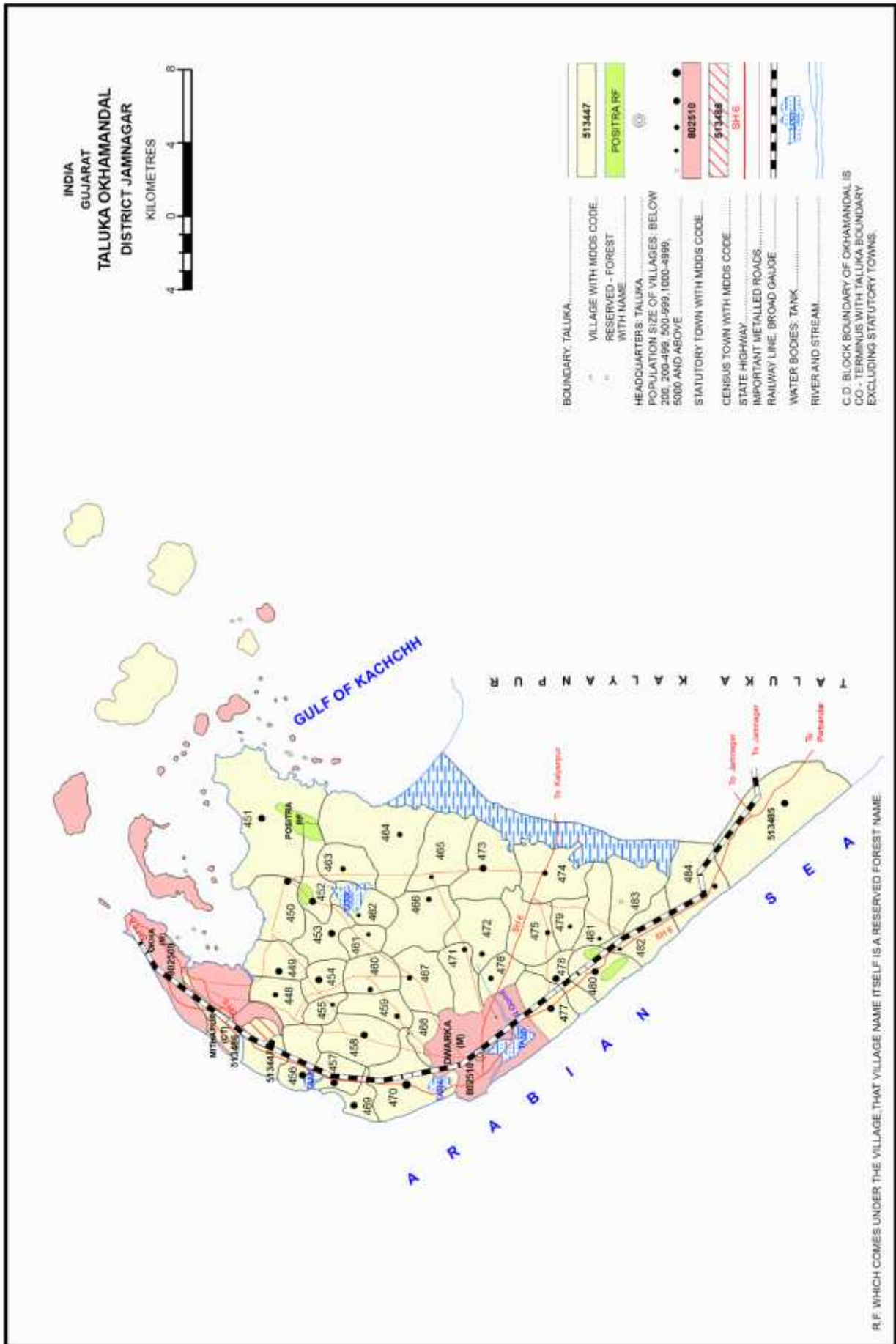
This statement VII provides information on civic and other amenities in all slums whether notified or not and for all towns having statutory bodies, like Municipality, Municipal Corporation, Town area committee etc.

Section-I Village Directory

(a) List of Villages Merged in Towns and Outgrowths at 2011 Census

Sr. No.	Name of Taluka	Village		Merged in Which Town or Name of UA
		Name	L. C. No.	
1	2	3	4	5
1	Okhamandal	Adatra	00704700	Okha (M)
2	Okhamandal	Samiyani	00708700	Okha (M)
3	Okhamandal	Movada Alias Dharmuru	00708800	Okha (M)
4	Okhamandal	Bhadiya Alias Movada	00708900	Okha (M)
5	Okhamandal	Bhadiya (T)	00709300	Okha (M)
6	Okhamandal	Beyt	00709400	Okha (M)
7	Okhamandal	Dodhmuru	00709500	Okha (M)
8	Okhamandal	Satmuru	00709600	Okha (M)
9	Okhamandal	Dhoramuru	00709700	Okha (M)
10	Okhamandal	Hathi	00709800	Okha (M)
11	Okhamandal	Hathni	00709900	Okha (M)
12	Okhamandal	Sunimer	00710000	Okha (M)
13	Okhamandal	Pareva	00710100	Okha (M)
14	Okhamandal	Bhadiya (D)	00710200	Okha (M)
15	Okhamandal	Beti	00710300	Okha (M)
16	Okhamandal	Bhadiya (TH)	00710400	Okha (M)
17	Okhamandal	Bhadiya (DH)	00710500	Okha (M)
18	Okhamandal	Andhar	00710600	Okha (M)
19	Okhamandal	Savaj	00710700	Okha (M)
20	Okhamandal	Mangunda	00710800	Okha (M)
21	Okhamandal	Boriya	00710900	Okha (M)
22	Okhamandal	Vishbaro	00711200	Okha (M)
23	Okhamandal	Dholi and Dholu (1)	00711400	Okha (M)
24	Okhamandal	Gugar	00711500	Okha (M)
25	Okhamandal	Asha Marudi	00711600	Okha (M)
26	Okhamandal	Dholi and Dholu (2)	00711700	Okha (M)
27	Okhamandal	Langa Marudi	00711800	Okha (M)
28	Okhamandal	Man Marudi	00711900	Okha (M)
29	Okhamandal	Lefa Marudi	00712000	Okha (M)
30	Okhamandal	Dhabdhabo	00712100	Okha (M)
31	Okhamandal	Divadi	00712200	Okha (M)
32	Okhamandal	Karchaliya	00712300	Okha (M)

TALUKA/C.D.BLOCK
OKHAMANDAL



(c) Alphabetical List of Villages (Okhamandal Taluka)

Sr. No.	Name of Village	2011	2001	Sr. No.	Name of Village	2011	2001
		Census Location Code Number	Census Location Code Number			Census Location Code Number	Census Location Code Number
1	2	3	4	1	2	3	4
1	Aniari	513465	00706600	21	Mojap	513456	00705700
2	Baradia	513477	00707800	22	Mota Bhavda	513472	00707300
3	Batisa	513455	00705600	23	Mulvasar	513466	00706700
4	Bhimrana	513447	00704800	24	Mulvel	513463	00706400
5	Charakla	513474	00707500	25	Nageshvar	513462	00706300
6	Dhinaki	513475	00707600	26	Nana Bhavda	513471	00707200
7	Dhrasan Vel	513467	00706800	27	Navi Dhrevad	513482	00708300
8	Gadhechi	513454	00705500	28	Okhamadhi	513484	00708500
9	Gorinja	513480	00708100	29	Padli	513448	00704900
10	Goriyali	513453	00705400	30	Positra	513451	00705200
11	Hamusar	513449	00705000	31	Rajpara	513452	00705300
12	Juni Dhrevad	513481	00708200	32	Rangasar	513461	00706200
13	Kalyanpur	513460	00706100	33	Shamlasar	513450	00705100
14	Khatumba	513464	00706500	34	Shivrajpur	513469	00707000
15	Korada	513476	00707700	35	Tobar	513468	00706900
16	Kuranga	513485	00708600	36	Tupani	513473	00707400
17	Lovrali	513479	00708000	37	Vachhu	513478	00707900
18	Makanpur	513457	00705800	38	Varavala	513470	00707100
19	Maripur	513483	00708400	39	Vasai	513458	00705900
20	Mevasa	513459	00706000				

Census of India 2011- Village Directory
Amenities and Land use (As in 2009)

Number of educational amenities available. (If not available within the village, the distance range code viz; a for < 5 Kms, b for 5-10 Kms and c for 10+ kms of nearest place where facility is available is given).

Sr. No.	Name Village	Location Code No.	Total Area of The Village (In Hectares Rounded Up to One Decimal Place)	Total Population (2011 Census)	Number of Households (2011 Census)	Pre-Primary School (PP)	Primary School (P)	Middle School (M)	Secondary School (S)	Senior Secondary School (SS)	Degree College of Arts Science & Commerce (ASC)	Engineering College (EC)	Medical College (MC)	Management Institute (MI)
1	2	3	4	5	6	7	8	9	10	11	12	13	14	15
CD Block:-Okha Mandal (0091)														
1	Bhimrana	513447	726.4	4548	866	b	3		b	b	c	c	c	c
2	Padli	513448	1182.1	551	104	b	1		b	b	c	c	c	c
3	Hamusar	513449	631.6	1535	279	b	2		b	b	c	c	c	c
4	Shamlasar	513450	1902	1251	223	c	2		b	c	c	c	c	c
5	Positra	513451	4476.4	1719	314	c	3		c	c	c	c	c	c
6	Rajpara	513452	1193.7	1223	232	b	1		c	c	c	c	c	c
7	Goriyali	513453	1212.5	1490	266	c	1		1	c	c	c	c	c
8	Gadhechi	513454	1190.2	1805	323	b	3		c	b	c	c	c	c
9	Batasa	513455	473.6	422	72	b	1		b	b	b	c	c	c
10	Mojap	513456	1501.2	1884	370	c	3		b	b	c	c	c	c
11	Makanpur	513457	993.2	1062	181	c	1		c	c	c	c	c	c
12	Vasai	513458	2138.6	1951	312	b	3		b	b	b	c	c	c
13	Mevasa	513459	455.1	865	145	b	1		b	b	b	c	c	c
14	Kalyanpur	513460	1013	731	136	c	1		c	c	c	c	c	c
15	Rangasar	513461	513.6	315	54	c	1		c	c	c	c	c	c
16	Nageshvar	513462	1345.9	322	68	c	1		c	c	c	c	c	c
17	Mulvel	513463	1262.5	604	114	c	1		c	c	c	c	c	c
18	Khatumba	513464	2748.3	722	148	c	1		c	c	c	c	c	c
19	Aniari	513465	1144.7	376	70	c	1		c	c	c	c	c	c
20	Mulvasar	513466	2184.5	847	147	c	2		c	c	c	c	c	c
21	Dhrasan Vel	513467	1930.2	991	161	b	2		b	b	b	c	c	c
22	Tobar	513468	737.3	170	34	b	1		b	b	b	c	c	c
23	Shivrajpur	513469	539.3	1245	229	b	2		b	b	b	c	c	c
24	Varavala	513470	2945.4	11955	1901	b	4		1	b	b	c	c	c
25	Nana Bhavda	513471	910.4	858	169	c	1		c	c	c	c	c	c
26	Mota Bhavda	513472	1913.1	721	134	c	1		c	c	c	c	c	c
27	Tupani	513473	2089.9	1603	312	c	2		c	c	c	c	c	c
28	Charakla	513474	2110.4	606	123	c	1		c	c	c	c	c	c
29	Dhinaki	513475	1960.3	860	155	c	2		c	c	c	c	c	c
30	Korada	513476	1252.5	594	117	b	2		b	b	b	c	c	c
31	Baradia	513477	1740.8	2087	365	b	3		1	b	b	c	c	c

Census of India 2011- Village Directory Amenities and Land use (As in 2009)

Number of educational amenities available. (If not available within the village, the distance range code viz; a for < 5 Kms, b for 5-10 Kms and c for 10+ kms of nearest place where facility is available is given).

Number of Medical Amenities available. (If not available within the village, the distance range code viz; a for < 5 Kms, b for 5-10 Kms and c for 10+ kms of nearest place where facility is available is given).

16	17	18	19	20	21	22	23	24	25	26	27	28	29	30	31	Name Village	Sr. No.
Polytechnic (Pt)	Vocational Training School /ITI	Non-Formal Training Centre (NFTC)	Special School for Disabled (SSD)	Others (Specify)	Community Health Centre (CHC)	Primary Health Centre (PHC)	Primary Health Sub Centre (PHS)	Maternity and Child Welfare Centre (MCW)	T. B. Clinic (TBC)	Hospital-Allopathic (HA)	Hospital-Alternative Medicine (HO)	Dispensary (D)	Veterinary Hospital (VH)	Mobile Health Clinic (MHC)	Family Welfare Centre (FWC)		
c	c	c	c		c	c	1	c	c	c	c	c	c	c	c	Bhimrana	1
c	c	c	c		c	b	c	c	c	c	c	c	b	c	c	Padli	2
c	c	c	c		c	c	b	c	c	c	c	c	c	c	c	Hamusar	3
c	c	c	c		c	a	1	c	c	c	c	c	c	c	c	Shamlasar	4
c	c	c	c		c	b	c	c	c	c	c	c	b	c	c	Positra	5
c	c	c	c		c	c	1	c	c	c	c	c	c	c	c	Rajpara	6
c	c	c	c		c	a	c	c	c	c	c	a	a	b	b	Goriyali	7
c	c	c	c		c	b	1	c	c	c	c	b	b	b	b	Gadhechi	8
c	b	c	c		b	c	b	b	b	b	c	b	b	b	b	Batisa	9
c	c	c	c		c	c	c	c	c	c	c	c	c	c	c	Mojap	10
c	c	c	c		c	c	c	c	c	c	c	c	c	c	c	Makanpur	11
c	b	b	c		b	b	b	b	b	b	c	b	b	b	b	Vasai	12
c	b	b	c		b	b	b	b	b	b	c	b	b	b	b	Mevasa	13
c	c	c	c		c	c	c	c	c	c	c	c	c	c	c	Kalyanpur	14
c	c	c	c		c	a	a	c	c	c	c	b	b	b	b	Rangasar	15
c	c	c	c		c	b	1	c	c	c	c	b	b	b	b	Nageshvar	16
c	c	c	c		c	b	c	c	c	c	c	c	c	c	c	Mulvel	17
c	c	c	c		c	b	b	c	c	c	c	c	b	c	c	Khatumba	18
c	c	c	c		c	b	b	c	c	c	c	c	b	c	b	Aniari	19
c	c	c	c		c	b	1	c	c	c	c	b	b	c	c	Mulvasar	20
c	b	c	c		b	b	b	b	b	b	c	b	b	b	b	Dhrasan Vel	21
c	b	b	c		b	a	a	b	b	b	c	b	a	b	b	Tobar	22
c	b	c	c		b	a	a	b	b	b	c	a	a	a	a	Shivrajpur	23
c	b	b	c		b	1	2	b	b	b	c	b	a	1	a	Varavala	24
c	c	c	c		c	a	c	c	c	c	c	a	c	c	c	Nana Bhavda	25
c	c	c	c		c	b	b	c	c	c	c	c	c	c	c	Mota Bhavda	26
c	c	c	c		c	b	1	c	c	c	c	c	c	c	c	Tupani	27
c	c	c	c		c	b	c	c	c	c	c	c	c	c	c	Charakla	28
c	c	c	c		c	a	1	c	c	c	c	a	a	c	c	Dhinaki	29
c	b	c	c		b	a	a	b	b	b	c	a	a	b	a	Korada	30
c	b	b	c		b	a	1	b	b	b	c	a	a	b	b	Baradia	31

Census of India 2011- Village Directory
Amenities and Land use (As in 2009)

Sr. No.	Name Village	Number of Non-Government Medical Amenities available.							Availability of drinking water - Yes / No							
		Charitable Non Govt. Hospital/Nursing Home.	Medical Practitioner With MBBS Degree	Medical Practitioner With Other Degree	Medical Practitioner With No Degree	Traditional Practitioner and Faith Healer	Medicine Shop	Others	Tap Water (Treated/Untreated)	Well Water (Covered / Uncovered well)	Hand Pump	Tube wells / Bore well	Spring	River / Canal	Tank / Pond / Lake	Others
1	2	32	33	34	35	36	37	38	39	40	41	42	43	44	45	46
1	Bhimrana	0	0	0	0	0	0	0	Yes	Yes	No	No	No	No	Yes	No
2	Padli	0	0	0	0	0	0	0	Yes	Yes	Yes	No	No	No	Yes	No
3	Hamusar	0	0	0	0	0	0	0	Yes	Yes	No	No	No	No	Yes	No
4	Shamlasar	0	0	0	0	0	0	0	Yes	Yes	Yes	No	No	No	No	No
5	Positra	0	0	0	0	0	0	0	Yes	Yes	Yes	No	No	No	No	No
6	Rajpara	0	0	0	0	0	0	0	Yes	Yes	No	No	No	No	Yes	No
7	Goriyali	0	0	0	0	0	0	0	Yes	No	Yes	No	No	No	Yes	No
8	Gadhechi	0	0	0	0	0	0	0	Yes	Yes	Yes	No	No	No	Yes	No
9	Batasa	0	0	0	0	0	0	0	Yes	Yes	No	No	No	No	Yes	No
10	Mojap	0	0	0	0	0	0	0	Yes	Yes	Yes	No	No	No	No	No
11	Makanpur	0	0	0	0	0	0	0	Yes	Yes	Yes	No	No	No	Yes	No
12	Vasai	0	0	0	0	0	0	0	Yes	Yes	Yes	No	No	No	No	No
13	Mevasa	0	0	0	0	0	0	0	Yes	Yes	Yes	No	No	No	No	No
14	Kalyanpur	0	0	0	0	0	0	0	Yes	Yes	No	Yes	No	No	No	No
15	Rangasar	0	0	0	0	0	0	0	Yes	No	Yes	No	No	No	Yes	No
16	Nageshvar	0	0	0	0	0	0	0	Yes	No	Yes	No	No	No	Yes	No
17	Mulvel	0	0	0	0	0	0	0	Yes	Yes	Yes	No	No	No	Yes	No
18	Khatumba	0	0	0	0	0	0	0	Yes	Yes	No	No	No	No	Yes	No
19	Aniari	0	0	0	0	0	0	0	Yes	Yes	Yes	No	No	No	No	No
20	Mulvasar	0	0	0	0	0	0	0	Yes	No	No	Yes	No	Yes	Yes	No
21	Dhrasan Vel	0	0	0	0	0	0	0	Yes	Yes	No	No	No	No	No	No
22	Tobar	0	0	0	0	0	0	0	Yes	Yes	No	No	No	No	No	No
23	Shivrajpur	0	0	0	0	0	0	0	Yes	Yes	Yes	No	No	No	Yes	No
24	Varavala	0	0	0	0	0	0	0	Yes	No	Yes	No	No	No	Yes	No
25	Nana Bhavda	0	0	0	0	0	0	0	Yes	Yes	No	No	No	No	Yes	No
26	Mota Bhavda	0	0	0	0	0	0	0	Yes	Yes	No	No	No	No	Yes	No
27	Tupani	0	0	0	0	0	0	0	Yes	Yes	Yes	Yes	No	No	No	No
28	Charakla	0	0	0	0	0	0	0	Yes	Yes	No	No	No	No	No	No
29	Dhinaki	0	0	0	0	0	0	0	Yes	Yes	Yes	No	No	No	Yes	No
30	Korada	0	0	0	0	0	0	0	Yes	Yes	No	No	No	No	Yes	No
31	Baradia	0	0	0	0	0	0	0	Yes	Yes	Yes	No	No	No	Yes	No

Census of India 2011- Village Directory

Amenities and Land use (As in 2009)

Availability of toilet & others Yes / No Communication and transport facilities (If amenities available code -Yes is given except for Village Pin Code, If not available within the village, the distance range code viz; a for < 5 Kms, b for 5-10 Kms and c for 10+ kms of nearest place where facility is available is given)

47	48	49	50	51	52	53	54	55	56	57	58	59	60	2	1
Community Toilet Including Bath.	Community Toilet Excluding Bath.	Rural Sanitary Mart or Sanitary Hardware Outlet Available Near The Village.	Community Bio- gas or Recycle of Waste for Productive Use.	Post Office (PO)	Sub Post Office (SPO)	Post & Telegraph Office (P&TO)	Village Pin Code	Telephones (Land Lines)	Public Call Office (PCO)	Mobile Phone Coverage	Internet Cafes/Common Service Centre (CSC)	Private Courier Facility	Bus Service (Public & Private)	Name Village	Sr. No.
No	No	No	No	c	Yes	361345	Yes	Yes	Yes	Yes	b	Yes	Bhimrana	1	
No	No	No	No	c	Yes	361345	b	b	Yes	Yes	b	Yes	Padli	2	
No	No	No	No	b	a	361345	b	b	Yes	Yes	b	Yes	Hamusar	3	
No	No	No	No	c	a	361335	Yes	c	Yes	Yes	c	Yes	Shamlasar	4	
No	No	No	No	c	Yes	361335	c	c	Yes	Yes	c	Yes	Positra	5	
No	No	No	No	b	Yes	361335	b	b	c	Yes	b	Yes	Rajpara	6	
No	No	No	No	c	b	361335	c	c	Yes	Yes	c	Yes	Goriyali	7	
No	No	No	No	b	Yes	361335	b	b	b	Yes	b	Yes	Gadhechi	8	
No	No	No	No	b	b	361335	b	b	b	Yes	b	Yes	Batasa	9	
No	No	No	No	b	Yes	361345	b	b	b	Yes	b	Yes	Mojap	10	
No	No	No	No	b	b	361345	b	b	Yes	Yes	b	Yes	Makanpur	11	
No	No	Yes	No	b	Yes	361335	b	b	Yes	Yes	b	Yes	Vasai	12	
No	No	No	No	b	b	361335	b	b	b	Yes	b	Yes	Mevasa	13	
No	No	Yes	No	c	Yes	361335	c	c	Yes	Yes	c	Yes	Kalyanpur	14	
No	No	No	No	c	c	361335	c	c	Yes	Yes	c	Yes	Rangasar	15	
No	No	No	No	c	c	361335	c	c	Yes	Yes	c	Yes	Nageshvar	16	
No	No	Yes	No	c	c	361335	c	c	c	Yes	c	Yes	Mulvel	17	
No	No	No	No	c	Yes	361335	c	c	Yes	Yes	c	Yes	Khatumba	18	
No	No	No	No	c	c	361335	c	c	c	Yes	c	Yes	Aniari	19	
No	No	No	No	c	c	361335	c	c	Yes	Yes	c	Yes	Mulvasar	20	
No	No	No	No	b	b	361335	b	b	b	Yes	b	Yes	Dhrasan Vel	21	
No	No	No	No	b	b	361335	b	b	b	Yes	b	Yes	Tobar	22	
No	No	No	No	b	b	361335	b	b	Yes	Yes	b	Yes	Shivrajpur	23	
No	No	No	No	b	Yes	361335	Yes	Yes	Yes	Yes	b	Yes	Varavala	24	
No	No	No	No	c	Yes	361335	c	c	c	Yes	c	Yes	Nana Bhavda	25	
No	No	No	No	c	c	361335	c	c	c	Yes	c	Yes	Mota Bhavda	26	
No	No	No	No	c	Yes	361335	Yes	Yes	Yes	Yes	c	Yes	Tupani	27	
No	No	No	No	c	Yes	361335	c	c	c	Yes	c	Yes	Charakla	28	
No	No	No	No	c	Yes	361335	Yes	c	c	Yes	c	Yes	Dhinaki	29	
No	No	No	No	b	b	361335	b	b	Yes	Yes	b	Yes	Korada	30	
No	No	No	No	b	Yes	361335	Yes	b	b	Yes	b	Yes	Baradia	31	

Census of India 2011- Village Directory
Amenities and Land use (As in 2009)

Communication and transport facilities (If amenities available code -Yes is given except for Village Pin Code, If not available within the village, the distance range code viz; a for < 5 Kms, b for 5-10 Kms and c for 10+ kms of nearest place where facility is available is given)

Village connected to highways, village roads, banks & credit societies (If amenities available code -Yes is given, If not available within the village, the distance range code viz; a for < 5 Kms, b for 5-10 Kms and c for 10+ kms of nearest place where facility is available is given)

Sr. No.	Name Village	Railway Stations	Auto/Modified Autos	Taxis and Vans	Tractors	Cycle-Pulled Rickshaws (Manual & Machine Driven)	Carts Driven by Animals	Sea /River Ferry Service	Connected to National Highway (NH)	Connected to State Highway (SH)	Connected to Major District Road (MDR)	Connected to Others District Road	Pucca Roads	Kutchcha Roads	Water Bounded Macadam (WBM) Roads
1	2	61	62	63	64	65	66	67	68	69	70	71	72	73	74
1	Bhimrana	Yes	Yes	b	b		a	b	c	Yes	c	Yes	Yes	b	c
2	Padli	b	Yes	b	Yes		Yes	c	c	c	Yes	Yes	Yes	b	c
3	Hamusar	b	b	b	Yes		Yes	c	b	c	Yes	Yes	Yes	b	c
4	Shamlasar	c	c	c	Yes		Yes	c	c	c	Yes	Yes	Yes	b	c
5	Positra	c	Yes	c	Yes		Yes	c	c	c	b	Yes	Yes	b	c
6	Rajpara	b	Yes	b	Yes		Yes	c	c	c	Yes	Yes	Yes	Yes	c
7	Goriyali	c	c	c	Yes		Yes	c	c	c	Yes	Yes	Yes	b	c
8	Gadhechi	b	b	b	Yes		Yes	c	c	c	Yes	Yes	Yes	Yes	c
9	Batisa	b	b	b	Yes		Yes	c	c	b	Yes	Yes	b	Yes	b
10	Mojap	b	b	b	Yes		Yes	b	c	c	c	Yes	b	Yes	c
11	Makanpur	b	b	b	Yes		c	c	c	Yes	c	Yes	Yes	Yes	Yes
12	Vasai	b	Yes	b	Yes		Yes	b	b	b	Yes	Yes	Yes	Yes	Yes
13	Mevasa	b	b	b	Yes		Yes	c	c	b	b	Yes	Yes	Yes	Yes
14	Kalyanpur	c	Yes	c	Yes		Yes	c	c	c	Yes	Yes	Yes	Yes	c
15	Rangasar	c	c	c	Yes		Yes	c	c	c	b	Yes	Yes	a	c
16	Nageshvar	c	c	c	Yes		c	c	c	c	c	Yes	Yes	a	c
17	Mulvel	c	c	c	c		c	c	c	c	Yes	Yes	Yes	Yes	c
18	Khatumba	c	c	c	Yes		Yes	c	c	c	Yes	Yes	Yes	Yes	c
19	Aniari	c	c	c	Yes		Yes	c	c	c	Yes	Yes	Yes	b	c
20	Mulvasar	c	c	c	c		Yes	c	c	c	Yes	Yes	Yes	c	c
21	Dhrasan Vel	b	b	b	Yes		Yes	b	b	b	b	Yes	Yes	Yes	b
22	Tobar	b	Yes	b	Yes		Yes	b	b	b	b	Yes	Yes	b	b
23	Shivrajpur	b	b	b	Yes		b	b	b	Yes	b	Yes	Yes	Yes	b
24	Varavala	Yes	Yes	Yes	Yes		Yes	b	b	Yes	b	Yes	Yes	Yes	b
25	Nana Bhavda	c	c	c	Yes		Yes	c	c	c	Yes	Yes	Yes	Yes	c
26	Mota Bhavda	c	c	c	Yes		Yes	c	c	c	Yes	Yes	Yes	Yes	c
27	Tupani	c	c	c	Yes		Yes	c	a	c	c	Yes	Yes	Yes	Yes
28	Charakla	c	c	c	Yes		Yes	c	c	Yes	c	Yes	Yes	Yes	c
29	Dhinaki	c	c	c	Yes		Yes	c	b	Yes	Yes	Yes	Yes	c	c
30	Korada	b	b	b	b		Yes	b	b	Yes	b	Yes	Yes	b	b
31	Baradia	Yes	b	b	Yes		b	b	c	Yes	b	Yes	Yes	Yes	b

Census of India 2011- Village Directory
Amenities and Land use (As in 2009)

Village connected to highways, village roads, banks & credit societies (If amenities available code -Yes is given, If not available within the village, the distance range code viz; a for < 5 Kms, b for 5-10 Kms and c for 10+ kms of nearest place where facility is available is given)														Availability of miscellaneous facilities (If amenities available code -Yes is given, If not available within the village, the distance range code viz; a for < 5 Kms, b for 5-10 Kms and c for 10+ kms of nearest place where facility is available is given)	
75	76	77	78	79	80	81	82	83	84	85	86	87	88	Name Village	Sr. No.
Navigable Waterway (River/Canal) (NW)	Footpaths (FP)	Commercial & Co-operative Banks	ATM	Agricultural Credit Societies	Self-Help Group (SHG)	Public Distribution System (PDS) Shop	Mandis / Regular Market	Weekly Haat	Agricultural Marketing Society	Integrated Child Development Scheme (Nutritional Centres)	Anganwadi Centre (Nutritional Centres)	Others (Nutritional Centres)	ASHA (Accredited Social Health Activist)		
b	Yes	b	b	b	Yes	Yes	b	b	c	c	Yes	Yes	Yes	Bhimrana	1
c	Yes	b	b	b	Yes	a	b	b	c	b	Yes	Yes	Yes	Padli	2
c	Yes	b	b	c	Yes	Yes	b	b	b	c	Yes	Yes	Yes	Hamusar	3
c	Yes	c	c	c	Yes	Yes	c	c	c	c	Yes	Yes	Yes	Shamlasar	4
c	Yes	c	c	c	Yes	Yes	c	c	c	c	Yes	Yes	Yes	Positra	5
c	Yes	b	b	c	Yes	Yes	b	c	c	c	Yes	Yes	Yes	Rajpara	6
c	Yes	c	c	c	Yes	b	c	c	c	c	Yes	Yes	a	Goriyali	7
c	Yes	b	b	c	Yes	Yes	b	b	c	c	Yes	Yes	Yes	Gadhechi	8
c	Yes	b	b	b	Yes	a	b	b	b	b	Yes	Yes	a	Batisa	9
c	Yes	b	b	c	Yes	Yes	b	b	b	c	Yes	Yes	Yes	Mojap	10
c	Yes	b	b	c	Yes	c	b	c	c	c	Yes	Yes	Yes	Makanpur	11
b	Yes	b	b	a	Yes	Yes	b	b	b	b	Yes	Yes	Yes	Vasai	12
c	Yes	b	b	b	Yes	b	b	b	b	b	Yes	Yes	Yes	Mevasa	13
c	Yes	c	c	c	Yes	a	c	c	c	c	Yes	Yes	Yes	Kalyanpur	14
c	Yes	c	c	c	Yes	b	c	c	c	c	Yes	Yes	c	Rangasar	15
c	Yes	c	c	Yes	Yes	Yes	c	c	c	c	Yes	Yes	c	Nageshvar	16
c	Yes	c	c	c	Yes	b	c	c	c	c	Yes	Yes	Yes	Mulvel	17
c	Yes	c	c	c	Yes	Yes	c	c	c	c	Yes	Yes	Yes	Khatumba	18
c	Yes	c	c	c	Yes	c	c	c	c	c	Yes	Yes	Yes	Aniari	19
c	Yes	c	c	c	Yes	b	c	c	c	c	Yes	Yes	c	Mulvasar	20
b	Yes	b	b	Yes	Yes	Yes	b	b	b	b	Yes	Yes	Yes	Dhrasan Vel	21
c	Yes	b	b	b	b	Yes	b	b	b	b	Yes	Yes	b	Tobar	22
b	Yes	b	b	b	Yes	Yes	b	b	b	b	Yes	Yes	Yes	Shivrajpur	23
b	Yes	b	b	b	Yes	Yes	b	b	b	b	Yes	Yes	Yes	Varavala	24
c	Yes	c	c	Yes	Yes	Yes	c	c	c	c	Yes	Yes	Yes	Nana Bhavda	25
c	Yes	c	c	c	Yes	a	c	c	c	c	Yes	Yes	Yes	Mota Bhavda	26
c	Yes	a	c	Yes	Yes	Yes	c	c	c	c	Yes	Yes	Yes	Tupani	27
c	Yes	c	c	Yes	Yes	Yes	c	c	c	c	Yes	Yes	c	Charakla	28
c	Yes	c	c	Yes	Yes	c	c	c	c	c	Yes	Yes	Yes	Dhinaki	29
b	Yes	b	b	Yes	Yes	a	b	b	b	b	Yes	Yes	Yes	Korada	30
b	Yes	b	b	b	Yes	b	b	b	b	b	Yes	Yes	Yes	Baradia	31

**Census of India 2011- Village Directory
Amenities and Land use (As in 2009)**

Availability of miscellaneous facilities (If amenities available code -Yes is given, If not available within the village, the distance range code viz; a for < 5 Kms, b for 5-10 Kms and c for 10+ kms of nearest place where facility is available is given)

Availability of electricity (Yes/No)

Sr. No.	Name Village	Community Centre With/ Without TV	Sports Field	Sports Club / Recreation Centre	Cinema / Video Hall	Public Library	Public Reading Room	Newspaper Supply	Assembly Polling Station	Birth & Death Registration Office	Power Supply for Domestic Use (ED)	Power Supply for Agricultural Use (EAG)	Power Supply for Commercial Use (EC)	Power Supply for All Uses (EA)
1	2	89	90	91	92	93	94	95	96	97	98	99	100	101
1	Bhimrana	Yes	b	b	b	b	b	Yes	Yes	Yes	Yes	Yes	Yes	Yes
2	Padli	b	b	b	b	b	b	Yes	Yes	Yes	Yes	Yes	Yes	Yes
3	Hamusar	Yes	Yes	b	b	b	b	Yes	Yes	Yes	Yes	Yes	Yes	Yes
4	Shamlasar	Yes	c	c	c	c	c	Yes	Yes	Yes	Yes	Yes	Yes	Yes
5	Positra	c	c	c	c	c	c	Yes	Yes	Yes	Yes	Yes	Yes	Yes
6	Rajpara	Yes	c	c	b	c	c	Yes	Yes	Yes	Yes	Yes	Yes	Yes
7	Goriyali	Yes	c	c	c	c	c	Yes	Yes	Yes	Yes	Yes	Yes	Yes
8	Gadhechi	c	c	c	b	c	c	Yes	Yes	Yes	Yes	Yes	Yes	Yes
9	Batasa	a	b	b	b	b	b	Yes	a	Yes	Yes	Yes	Yes	Yes
10	Mojap	Yes	b	b	b	c	c	Yes	Yes	Yes	Yes	Yes	Yes	Yes
11	Makanpur	c	c	c	b	c	c	Yes	Yes	Yes	Yes	Yes	Yes	Yes
12	Vasai	Yes	b	b	b	b	b	Yes	Yes	Yes	Yes	Yes	Yes	Yes
13	Mevasa	b	b	b	b	b	b	Yes	Yes	Yes	Yes	Yes	Yes	Yes
14	Kalyanpur	Yes	c	c	c	c	c	Yes	Yes	Yes	Yes	Yes	Yes	Yes
15	Rangasar	Yes	c	c	c	c	c	Yes	Yes	Yes	Yes	Yes	Yes	Yes
16	Nageshvar	Yes	c	c	c	c	c	Yes	Yes	Yes	Yes	Yes	Yes	Yes
17	Mulvel	c	c	c	c	c	c	Yes	Yes	Yes	Yes	Yes	Yes	Yes
18	Khatumba	Yes	c	c	c	c	c	Yes	Yes	Yes	Yes	Yes	Yes	Yes
19	Aniari	c	c	c	c	c	c	Yes	a	Yes	Yes	Yes	Yes	Yes
20	Mulvasar	c	c	c	c	c	c	Yes	Yes	Yes	Yes	Yes	Yes	Yes
21	Dhrasan Vel	b	b	b	b	b	b	Yes	Yes	Yes	Yes	Yes	Yes	Yes
22	Tobar	b	b	b	b	b	b	Yes	Yes	Yes	Yes	Yes	Yes	Yes
23	Shivrajpur	b	b	b	b	b	b	Yes	Yes	b	Yes	Yes	Yes	Yes
24	Varavala	Yes	b	b	b	b	b	Yes	Yes	Yes	Yes	Yes	Yes	Yes
25	Nana Bhavda	Yes	c	c	c	c	c	Yes	Yes	Yes	Yes	Yes	Yes	Yes
26	Mota Bhavda	Yes	c	c	c	c	c	Yes	Yes	Yes	Yes	Yes	Yes	Yes
27	Tupani	Yes	c	c	c	c	c	Yes	Yes	Yes	Yes	Yes	Yes	Yes
28	Charakla	c	c	c	c	c	c	Yes	Yes	Yes	Yes	Yes	Yes	Yes
29	Dhinaki	Yes	c	c	c	c	c	Yes	Yes	Yes	Yes	Yes	Yes	Yes
30	Korada	b	b	b	b	b	b	Yes	Yes	Yes	Yes	Yes	Yes	Yes
31	Baradia	Yes	b	b	b	b	b	Yes	Yes	Yes	Yes	Yes	Yes	Yes

Census of India 2011- Village Directory
Amenities and Land use (As in 2009)

Land Use									
Nearest Town	Area under different types of land use (in hectares rounded up to one decimal place)								
Name	Distance Range Code i.e. a for < 5 Kms, b for 5-10 Kms & c for 10+ kms.	Forests	Area Under Non-Agricultural Uses	Barren and Un-Cultivable Land	Permanent Pastures and Other Grazing Lands	Land Under Miscellaneous Tree Crops etc.	Culturable Waste Land	Name Village	Sr. No.
102	103	104	105	106	107	108	109	2	1
DWARKA	c	0	68.8	0	25.6	10.1	40.2	Bhimrana	1
DWARKA	c	0	240.2	41.9	129.2	0	48.1	Padli	2
MITHAPUR	b	0	15.1	95.2	39.2	24.1	43.4	Hamusar	3
MITHAPUR	c	234.1	539.2	16.2	68.1	0	136.2	Shamlasar	4
MITHAPUR	c	1570.2	373.2	402.1	68.2	0	205.1	Positra	5
MITHAPUR	b	0	0	0	0	0	0	Rajpara	6
MITHAPUR	c	0	10.2	16.2	33.2	0	220.1	Goriyali	7
MITHAPUR	b	0	61.2	18.2	9.4	0	0	Gadhechi	8
DWARKA	b	0	5.2	28.2	22.2	0	60.7	Batasa	9
MITHAPUR	b	212.1	35.4	46.2	77.2	0	204.1	Mojap	10
MITHAPUR	b	0	36.2	88.1	46.2	0	31.1	Makanpur	11
DWARKA	b	0	27.2	289.4	0	0	184.2	Vasai	12
DWARKA	b	0	0	19.2	172.4	0	0	Mevasa	13
DWARKA	c	0	0	44.2	0	0	118.9	Kalyanpur	14
MITHAPUR	c	10.2	0	8.4	12.9	0	28.8	Rangasar	15
MITHAPUR	c	14.4	0	84.1	136.9	138.4	224.2	Nageshvar	16
DWARKA	c	66.4	23.2	44	151.1	0	99.2	Mulvel	17
DWARKA	c	0	865.1	171.4	9.2	0	123.2	Khatumba	18
DWARKA	c	0	342.2	75.8	56.1	0	21.2	Aniari	19
DWARKA	c	4.9	1.1	300.4	104.1	0	147	Mulvasar	20
DWARKA	b	0	0	62	206.4	0	70.8	Dhrasan Vel	21
DWARKA	b	0	0	32.4	37.9	0	29.2	Tobar	22
DWARKA	b	0	45.1	51.2	3	0	59.1	Shivrajpur	23
DWARKA	b	86	30.2	124.9	157.4	0	123.6	Varavala	24
DWARKA	c	0	1.1	35.2	43.2	0	0	Nana Bhavda	25
DWARKA	c	0	0	78.4	95	0	103.8	Mota Bhavda	26
DWARKA	c	4.2	877.4	7	109.2	0	359.2	Tupani	27
DWARKA	c	0	1128.4	132	104.2	0	0	Charakla	28
DWARKA	c	0	0	367.9	2.2	0	67.4	Dhinaki	29
DWARKA	b	0	141.2	309	42.4	0	35.8	Korada	30
DWARKA	b	0	27	141.4	214.2	0	107.4	Baradia	31

Census of India 2011- Village Directory
Amenities and Land use (As in 2009)

Sr. No.	Name Village	Land Use										Name of three most important commodities manufactured		
		Area under different types of land use (in hectares rounded up to one decimal place)					Area irrigated by source (in hectare).					First	Second	Third
		Fallow Lands Other Than Current Fallows	Current Fallows	Net Area Sown	Total Irrigated Land Area	Total Un-irrigated Land Area	Canals (C)	Wells/Tube-Wells (W/TW)	Tanks/Lakes (T/L)	Water Falls (WF)	Others (O)			
110	111	112	113	114	115	116	117	118	119	120	121	122		
1	Bhimrana	8.2	86.5	487	0	487	0	0	0	0	0	Brickkiln		
2	Padli	186.1	27.6	509.2	0.1	509	0	0.1	0	0	0			
3	Hamusar	0	0	414.6	0	414.6	0	0	0	0	0			
4	Shamlasar	51.2	0	857.1	100	757.1	0	75	25	0	0			
5	Positra	0	0	1857.6	109	1748.6	0	109	0	0	0			
6	Rajpara	0	0	1193.7	680	513.7	0	680	0	0	0			
7	Goriyali	18.2	0	914.7	160	754.7	0	160	0	0	0			
8	Gadhechi	121.1	0	980.3	60	920.3	0	60	0	0	0			
9	Batisa	0	20.2	337.3	5	332.3	0	5	0	0	0			
10	Mojap	0	47.2	879	10	869	0	10	0	0	0			
11	Makanpur	0	299.1	492.5	0	492.5	0	0	0	0	0			
12	Vasai	141.4	0	1496.4	20	1476.4	0	20	0	0	0			
13	Mevasa	0	18.2	245.3	0	245.3	0	0	0	0	0			
14	Kalyanpur	91.3	0	758.7	48	710.7	0	48	0	0	0			
15	Rangasar	120.4	0	332.8	0	332.8	0	0	0	0	0			
16	Nageshvar	0	210.4	537.4	10	527.4	0	10	0	0	0			
17	Mulvel	128	0	750.6	10	740.6	0	10	0	0	0			
18	Khatumba	486.9	0	1092.5	0	1092.5	0	0	0	0	0			
19	Aniari	188	0	461.5	10	451.5	0	10	0	0	0			
20	Mulvasar	10.1	46	1570.9	10	1560.9	0	10	0	0	0			
21	Dhrasan Vel	0	0	1591	20	1571	0	20	0	0	0			
22	Tobar	0	10.2	627.6	0	627.6	0	0	0	0	0			
23	Shivrajpur	36.4	0	344.4	10	334.4	0	10	0	0	0			
24	Varavala	520.9	31.8	1870.6	45	1825.6	0	45	0	0	0			
25	Nana Bhavda	188.5	0	642.5	0	642.5	0	0	0	0	0			
26	Mota Bhavda	0	0	1635.9	10	1625.9	0	10	0	0	0			
27	Tupani	0	89	644	448.2	195.8	0	448.2	0	0	0			
28	Charakla	0	194	551.8	0	551.8	0	0	0	0	0			
29	Dhinaki	202.2	0	1320.6	20	1300.6	20	0	0	0	0			
30	Korada	0	0	724.1	256	468.1	0	256	0	0	0			
31	Baradia	159	0	1091.8	0	1091.8	0	0	0	0	0			

Census of India 2011- Village Directory
Amenities and Land use (As in 2009)

Number of educational amenities available. (If not available within the village, the distance range code viz; a for < 5 Kms, b for 5-10 Kms and c for 10+ kms of nearest place where facility is available is given).

Sr. No.	Name Village	Location Code No.	Total Area of The Village (In Hectares Rounded Up to One Decimal Place)	Total Population (2011 Census)	Number of Households (2011 Census)	Pre-Primary School (PP)	Primary School (P)	Middle School (M)	Secondary School (S)	Senior Secondary School (SS)	Degree College of Arts Science & Commerce (ASC)	Engineering College (EC)	Medical College (MC)	Management Institute (MI)
1	2	3	4	5	6	7	8	9	10	11	12	13	14	15
CD Block:-Okha Mandal (0091)														
32	Vachhu	513478	2071.5	1126	190	c	5	c	c	c	c	c	c	c
33	Lovrali	513479	821.4	255	46	c	1	c	c	c	c	c	c	c
34	Gorinja	513480	1551.9	1231	243	c	2	c	c	c	c	c	c	c
35	Juni Dhrevad	513481	1395.7	367	58	c	1	c	c	c	c	c	c	c
36	Navi Dhrevad	513482	1594.9	492	74	c	1	c	c	c	c	c	c	c
37	Maripur	513483	2615.2	133	31	c	1	c	c	c	c	c	c	c
38	Okhamadhi	513484	1505.2	716	128	c	3	c	c	c	c	c	c	c
39	Kuranga	513485	3628.6	1162	211	c	2	c	c	c	c	c	c	c
Block Total			61603.1	51395	9105	0	70	0	3	0	0	0	0	0

Census of India 2011- Village Directory Amenities and Land use (As in 2009)

Number of educational amenities available. (If not available within the village, the distance range code viz; a for < 5 Kms, b for 5-10 Kms and c for 10+ kms of nearest place where facility is available is given).

Number of Medical Amenities available. (If not available within the village, the distance range code viz; a for < 5 Kms, b for 5-10 Kms and c for 10+ kms of nearest place where facility is available is given).

16	17	18	19	20	21	22	23	24	25	26	27	28	29	30	31	Name Village	Sr. No.
Polytechnic (Pt)	Vocational Training School /ITI	Non-Formal Training Centre (NFTC)	Special School for Disabled (SSD)	Others (Specify)	Community Health Centre (CHC)	Primary Health Centre (PHC)	Primary Health Sub Centre (PHS)	Maternity and Child Welfare Centre (MCW)	T.B. Clinic (TBC)	Hospital-Allopathic (HA)	Hospital-Alternative Medicine (HO)	Dispensary (D)	Veterinary Hospital (VH)	Mobile Health Clinic (MHC)	Family Welfare Centre (FWC)		
c	c	c	c		c	c	c	c	c	c	c	c	c	c	c	Vachhu	32
c	c	c	c		c	c	a	c	c	c	c	a	c	c	c	Lovrali	33
c	c	c	c		c	c	b	c	c	c	c	c	c	c	c	Gorinja	34
c	c	c	c		c	c	c	c	c	c	c	a	c	c	c	Juni Dhrevad	35
c	1	c	c		c	b	c	c	c	c	c	b	a	c	c	Navi Dhrevad	36
c	c	c	c		c	a	a	c	c	c	c	c	a	c	c	Maripur	37
c	c	c	c		c	c	3	c	c	c	c	b	b	c	b	Okhamadhi	38
c	c	c	c		c	b	b	c	c	c	c	b	b	c	b	Kuranga	39
0	1	0	0	0	0	1	14	0	0	0	0	0	0	1	0		

Census of India 2011- Village Directory
Amenities and Land use (As in 2009)

Sr. No.	Name Village	Number of Non-Government Medical Amenities available.							Availability of drinking water - Yes / No							
		Charitable Non Govt. Hospital/Nursing Home.	Medical Practitioner With MBBS Degree	Medical Practitioner With Other Degree	Medical Practitioner With No Degree	Traditional Practitioner and Faith Healer	Medicine Shop	Others	Tap Water (Treated/Untreated)	Well Water (Covered / Uncovered well)	Hand Pump	Tube wells / Bore well	Spring	River / Canal	Tank / Pond / Lake	Others
1	2	32	33	34	35	36	37	38	39	40	41	42	43	44	45	46
32	Vachhu	0	0	0	0	0	0	0	Yes	Yes	No	No	No	No	Yes	No
33	Lovrali	0	0	0	0	0	0	0	Yes	Yes	No	No	No	No	No	No
34	Gorinja	0	0	0	0	0	0	0	Yes	Yes	Yes	Yes	No	No	Yes	No
35	Juni Dhrevad	0	0	0	0	0	0	0	Yes	Yes	No	No	No	No	Yes	No
36	Navi Dhrevad	0	0	0	0	0	0	0	Yes	Yes	No	No	No	No	No	No
37	Maripur	0	0	0	0	0	0	0	Yes	Yes	No	No	No	No	No	No
38	Okhamadhi	0	0	0	0	0	0	0	Yes	No	Yes	No	No	No	Yes	No
39	Kuranga	0	0	0	0	0	0	0	Yes	No	No	No	No	No	Yes	No
Block Total		0	0	0	0	0	0	0	39	32	20	4	0	1	25	0

Census of India 2011- Village Directory Amenities and Land use (As in 2009)

Availability of toilet & others Yes / No

Communication and transport facilities (If amenities available code -Yes is given except for Village Pin Code, If not available within the village, the distance range code viz; a for < 5 Kms, b for 5-10 Kms and c for 10+ kms of nearest place where facility is available is given)

47	48	49	50	51	52	53	54	55	56	57	58	59	60	Name Village	Sr. No.
Community Toilet Including Bath.	Community Toilet Excluding Bath.	Rural Sanitary Mart or Sanitary Hardware Outlet Available Near The Village.	Community Bio- gas or Recycle of Waste for Productive Use.	Post Office (PO)	Sub Post Office (SPO)	Post & Telegraph Office (P&TO)	Village Pin Code	Telephones (Land Lines)	Public Call Office (PCO)	Mobile Phone Coverage	Internet Cafes/Common Service Centre (CSC)	Private Courier Facility	Bus Service (Public & Private)		
No	No	No	No	c	c		361335	c	c	c	Yes	c	Yes	Vachhu	32
No	No	No	No	c	c		361335	Yes	c	c	Yes	c	Yes	Lovrali	33
No	No	No	No	c	c		361335	Yes	c	Yes	Yes	c	Yes	Gorinja	34
No	No	No	No	c	c		361335	c	c	Yes	Yes	c	Yes	Juni Dhrevad	35
No	No	No	No	c	c		361335	c	c	Yes	Yes	c	Yes	Navi Dhrevad	36
No	No	No	No	c	c		361335	c	c	Yes	Yes	c	Yes	Maripur	37
No	No	No	No	c	Yes		361335	c	c	Yes	Yes	c	Yes	Okhamadhi	38
No	No	No	No	c	Yes		361335	Yes	c	c	Yes	c	Yes	Kuranga	39
0	0	3	0	0	17	0	39	9	3	22	39	0	39		

Census of India 2011- Village Directory
Amenities and Land use (As in 2009)

Communication and transport facilities (If amenities available code -Yes is given except for Village Pin Code, If not available within the village, the distance range code viz; a for < 5 Kms, b for 5-10 Kms and c for 10+ kms of nearest place where facility is available is given)

Village connected to highways, village roads, banks & credit societies (If amenities available code -Yes is given, If not available within the village, the distance range code viz; a for < 5 Kms, b for 5-10 Kms and c for 10+ kms of nearest place where facility is available is given)

Sr. No.	Name Village	Railway Stations	Auto/Modified Autos	Taxis and Vans	Tractors	Cycle-Pulled Rickshaws (Manual & Machine Driven)	Carts Driven by Animals	Sea /River Ferry Service	Connected to National Highway (NH)	Connected to State Highway (SH)	Connected to Major District Road (MDR)	Connected to Others District Road	Pucca Roads	Kutchcha Roads	Water Bounded Macadam (WBM) Roads
1	2	61	62	63	64	65	66	67	68	69	70	71	72	73	74
32	Vachhu	c	c	c	Yes		c	c	a	Yes	Yes	Yes	Yes	Yes	c
33	Lovrali	c	c	c	Yes		Yes	c	c	c	c	Yes	Yes	c	c
34	Gorinja	Yes	c	c	c		Yes	c	a	Yes	c	Yes	Yes	Yes	c
35	Juni Dhrevad	c	c	c	Yes		Yes	c	b	c	Yes	Yes	Yes	Yes	c
36	Navi Dhrevad	c	c	Yes	c		c	c	c	Yes	c	Yes	Yes	Yes	c
37	Maripur	c	c	Yes	c		c	c	c	c	c	Yes	Yes	c	c
38	Okhamadhi	Yes	c	c	Yes		Yes	c	c	Yes	c	Yes	Yes	c	c
39	Kuranga	Yes	c	c	Yes		Yes	c	c	Yes	c	Yes	Yes	Yes	c
Block Total		6	8	3	32	0	30	0	0	13	18	39	37	23	4

Census of India 2011- Village Directory Amenities and Land use (As in 2009)

Village connected to highways,
village roads, banks & credit
societies (If amenities available code
-Yes is given, If not available within
the village , the distance range code
viz; a for < 5 Kms, b for 5-10 Kms
and c for 10+ kms of nearest place
where facility is available is given)

Availability of miscellaneous facilities (If amenities available code -
Yes is given, If not available within the village, the distance range
code viz; a for < 5 Kms, b for 5-10 Kms and c for 10+ kms of nearest
place where facility is available is given)

Navigable Waterway (River/Canal) (NW)	Footpaths (FP)	Commercial & Co-operative Banks	ATM	Agricultural Credit Societies	Self-Help Group (SHG)	Public Distribution System (PDS) Shop	Mandis / Regular Market	Weekly Haat	Agricultural Marketing Society	Integrated Child Development Scheme (Nutritional Centres)	Anganwadi Centre (Nutritional Centres)	Others (Nutritional Centres)	ASHA (Accredited Social Health Activist)	Name Village	Sr. No.
75	76	77	78	79	80	81	82	83	84	85	86	87	88	2	1
c	Yes	c	c	c	Yes	a	c	c	c	c	Yes	Yes	Yes	Vachhu	32
c	Yes	c	c	Yes	Yes	c	c	c	c	c	Yes	Yes	Yes	Lovrali	33
c	Yes	c	c	Yes	Yes	Yes	c	c	c	c	Yes	Yes	Yes	Gorinja	34
c	Yes	c	c	Yes	Yes	c	c	c	c	c	Yes	Yes	c	Juni Dhrevad	35
c	Yes	c	c	c	Yes	c	c	c	c	c	Yes	Yes	Yes	Navi Dhrevad	36
c	Yes	c	c	c	c	c	c	c	c	c	c	Yes	Yes	Maripur	37
c	Yes	c	c	c	Yes	Yes	c	c	c	c	Yes	Yes	c	Okhamadhi	38
c	Yes	c	c	c	Yes	Yes	c	c	c	c	Yes	Yes	Yes	Kuranga	39
0	39	0	0	10	37	20	0	0	0	0	38	39	30		

Census of India 2011- Village Directory
Amenities and Land use (As in 2009)

Availability of miscellaneous facilities (If amenities available code -
 Yes is given, If not available within the village, the distance range
 code viz; a for < 5 Kms, b for 5-10 Kms and c for 10+ kms of
 nearest place where facility is available is given)

Availability of electricity
 (Yes/No)

Sr. No.	Name Village	Community Centre With/ Without TV	Sports Field	Sports Club / Recreation Centre	Cinema / Video Hall	Public Library	Public Reading Room	Newspaper Supply	Assembly Polling Station	Birth & Death Registration Office	Power Supply for Domestic Use (ED)	Power Supply for Agricultural Use (EAG)	Power Supply for Commercial Use (EC)	Power Supply for All Uses (EA)
1	2	89	90	91	92	93	94	95	96	97	98	99	100	101
32	Vachhu	Yes	c	c	c	c	c	Yes	Yes	Yes	Yes	Yes	Yes	Yes
33	Lovrali	Yes	c	c	c	c	c	Yes	Yes	Yes	Yes	Yes	Yes	Yes
34	Gorinja	c	c	c	c	c	c	Yes	Yes	Yes	Yes	Yes	Yes	Yes
35	Juni Dhrevad	c	c	c	c	c	c	Yes	Yes	Yes	Yes	Yes	Yes	Yes
36	Navi Dhrevad	Yes	c	c	c	c	c	Yes	Yes	Yes	Yes	Yes	Yes	Yes
37	Maripur	c	c	c	c	c	c	c	Yes	Yes	Yes	Yes	Yes	Yes
38	Okhamadhi	c	c	c	c	c	c	Yes	Yes	Yes	Yes	Yes	Yes	Yes
39	Kuranga	c	c	c	c	c	c	Yes	Yes	Yes	Yes	Yes	Yes	Yes
Block Total		20	1	0	0	0	0	38	37	38	39	39	39	39

Census of India 2011- Village Directory
Amenities and Land use (As in 2009)

Land Use

Nearest Town

Area under different types of land use
(in hectares rounded up to one decimal place)

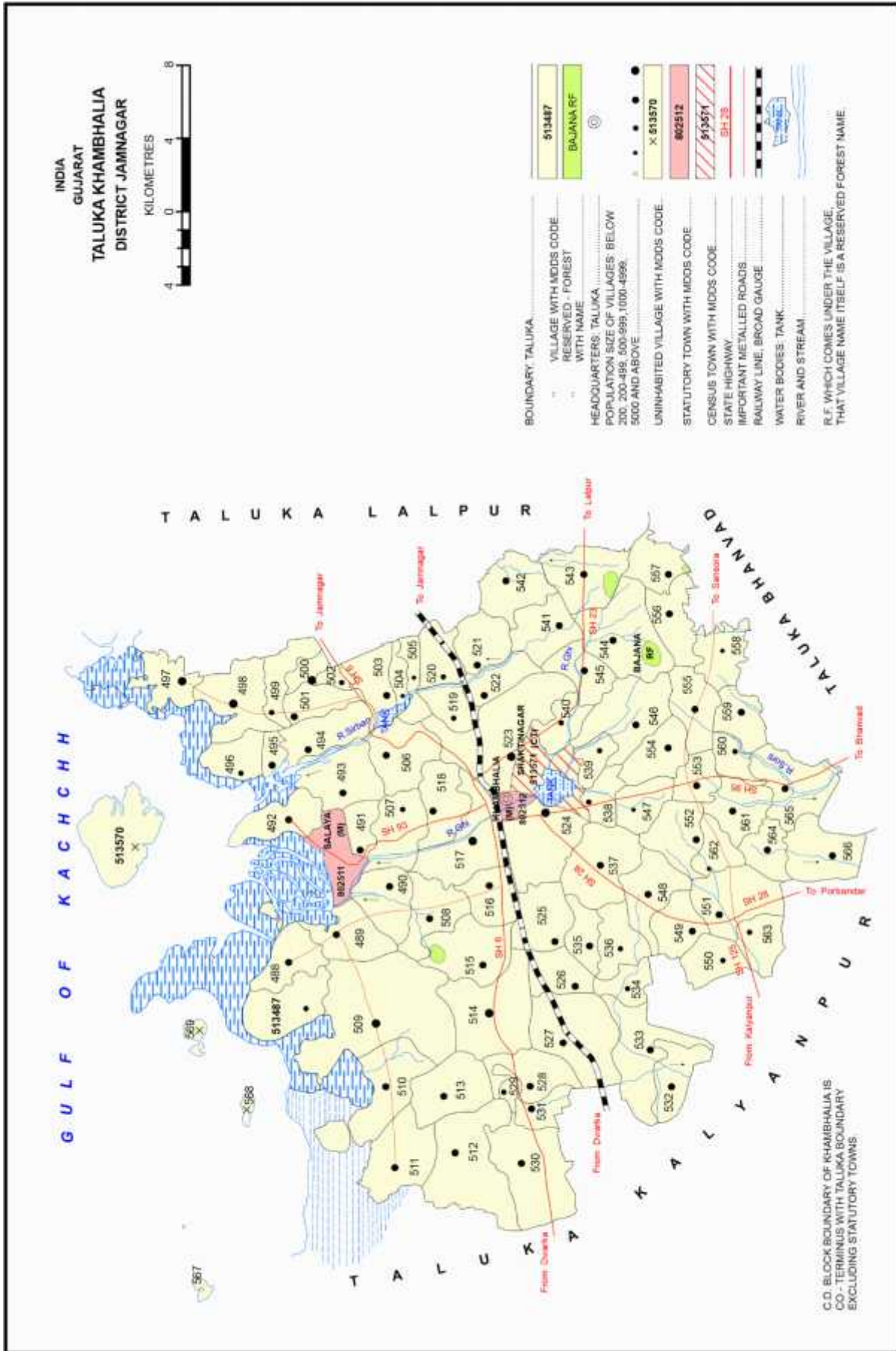
Name	Distance Range Code i.e. a for < 5 Kms, b for 5-10 Kms & c for 10+ kms.	Forests	Area Under Non-Agricultural Uses	Barren and Un-Cultivable Land	Permanent Pastures and Other Grazing Lands	Land Under Miscellaneous Tree Crops etc.	Culturable Waste Land	Name Village	Sr. No.
102	103	104	105	106	107	108	109	2	1
DWARKA	c	0	301.2	7.1	480.8	66	0	Vachhu	32
DWARKA	c	0	3.1	190.4	42.5	0	111.1	Lovrali	33
DWARKA	c	474.5	8.2	300.4	46.2	0	125.2	Gorinja	34
DWARKA	c	0	404.4	0	0	38.2	187	Juni Dhrevad	35
DWARKA	c	0	404.1	65.4	38.1	0	186.9	Navi Dhrevad	36
DWARKA	c	0	1645	140.1	40.8	0	176.4	Maripur	37
DWARKA	c	0	242.2	689.2	38.1	0	15.4	Okhamadhi	38
DWARKA	c	0	185	1684.8	81.4	0	124.2	Kuranga	39
0	0	2677	8087.1	6208	2944.2	276.8	3818.2		

Census of India 2011- Village Directory
Amenities and Land use (As in 2009)

Land Use													Name of three most important commodities manufactured		
Sr. No.	Name Village	Area under different types of land use (in hectares rounded up to one decimal place)					Area irrigated by source (in hectare).					First	Second	Third	
		Fallow Lands Other Than Current Fallows	Current Fallows	Net Area Sown	Total Irrigated Land Area	Total Un-irrigated Land Area	Canals (C)	Wells/Tube-Wells (W/TW)	Tanks/Lakes (T/L)	Water Falls (WF)	Others (O)				
1	2	110	111	112	113	114	115	116	117	118	119	120	121	122	
32	Vachhu	182.2	0	1034.3	10	1024.3	0	10	0	0	0				
33	Lovrali	0	0	474.3	0	474.3	0	0	0	0	0				
34	Gorinja	85	10.1	502.4	120	382.4	0	120	0	0	0				
35	Juni Dhrevad	0	434.4	331.6	0	331.6	0	0	0	0	0				
36	Navi Dhrevad	4	0	896.4	0	896.4	0	0	0	0	0				
37	Maripur	14.2	0	598.7	0	598.7	0	0	0	0	0				
38	Okhamadhi	0	138	382.3	0	382.3	0	0	0	0	0				
39	Kuranga	0	293.4	1259.8	10	1249.8	0	10	0	0	0				
Block Total		2943.3	1956.1	32693.2	2181.3	30511.8	20	2136.3	25	0					

TALUKA/C.D.BLOCK

KHAMBHALIA



(C) Alphabetical List of Villages (Khambhalia Taluka)

Sr. No.	Name of Village	2011	2001	Sr. No.	Name of Village	2011	2001
		Census Location Code Number	Census Location Code Number			Census Location Code Number	Census Location Code Number
1	2	3	4	1	2	3	4
1	Ajad Tapu	513567	00720500	43	Kuvadiya	513516	00715300
2	Ambardi	513556	00719400	44	Lakhasar Hapa	513541	00717900
3	Bajana	513544	00718200	45	Laliya	513547	00718500
4	Beh	513510	00714700	46	Lalparda	513566	00720400
5	Beraja	513512	00714900	47	Laluka	513564	00720200
6	Bhadthar	513551	00718900	48	Madhupur	513536	00717400
7	Bhandariya	513555	00719300	49	Mahadeviya	513542	00718000
8	Bhankhokhari	513553	00719100	50	Manza	513538	00717600
9	Bhara Beraja	513562	00720000	51	Mota Ambla	513496	00713300
10	Bharana	513498	00713500	52	Mota Mandha	513493	00713000
11	Bhatel	513527	00716500	53	Moti Khokhri	513561	00719900
12	Bhatgam	513539	00717700	54	Movan	513533	00717100
13	Bhinda	513552	00719000	55	Nagada	513505	00714200
14	Charbara	513509	00714600	56	Nana Ambla	513495	00713200
15	Chudeshvar	513488	00712500	57	Nana Ashota	513511	00714800
16	Danta	513506	00714300	58	Nana Mandha	513494	00713100
17	Datrana	513530	00716800	59	Panero(Kado)	513568	00720600
18	Devaliya (A)	513557	00719500	60	Parodiya	513492	00712900
19	Dhandhusar	513529	00716700	61	Pipliya	513534	00717200
20	Dharampur	513523	00716000	62	Pir Lakhasar	513543	00718100
21	Fot	513565	00720300	63	Ramnagar	513524	00716200
22	Gandhiya (Kado)	513569	00720700	64	Sagariya	513558	00719600
23	Goinj	513489	00712600	65	Sakhpar	513504	00714100
24	Golan Sherdi	513550	00718800	66	Samor	513508	00714500
25	Hanjdapar	513531	00716900	67	Sheda Bhadthar	513563	00720100
26	Hansthal	513515	00715200	68	Sidhpur	513532	00717000
27	Haripar	513518	00715500	69	Sinhan Aher	513521	00715800
28	Harshadpur	513517	00715400	70	Sinhan Kakabhai	513520	00715700
29	Juvangadh	513535	00717300	71	Sodasala	513491	00712800
30	Kabar Visotri	513507	00714400	72	Sodha Tardhari	513522	00715900
31	Kajurda	513501	00713800	73	Sonaradi	513528	00716600
32	Kalawad	513487	00712400	74	Sumra Taradhari	513502	00713900
	Simani			75	Sutariya	513559	00719700
33	Kalubhar Tapu	513570	00720800	76	Tathiya	513554	00719200
34	Kanchanpur	513519	00715600	77	Thakar Sherdi	513549	00718700
35	Kandorna	513545	00718300	78	Timbdi	513499	00713600
36	Kathi Devaliya	513500	00713700	79	Vadaliya	513503	00714000
37	Keshod	513548	00718600		Sinhan		
38	Khajuriya	513526	00716400	80	Vadinar	513497	00713400
39	Kolava	513546	00718400	81	Vadtra	513514	00715100
40	Kota	513540	00717800	82	Vinzalpar	513537	00717500
41	Kotadiya	513560	00719800	83	Viramdad	513525	00716300
42	Kotha Visotri	513490	00712700	84	Zakasiya	513513	00715000

Census of India 2011- Village Directory Amenities and Land use (As in 2009)

Number of educational amenities available. (If not available within the village, the distance range code viz; a for < 5 Kms, b for 5-10 Kms and c for 10+ kms of nearest place where facility is available is given).

Sr. No.	Name Village	Location Code No.	Total Area of The Village (In Hectares Rounded Up to One Decimal Place)	Total Population (2011 Census)	Number of Households (2011 Census)	Pre-Primary School (PP)	Primary School (P)	Middle School (M)	Secondary School (S)	Senior Secondary School (SS)	Degree College of Arts Science & Commerce (ASC)	Engineering College (EC)	Medical College (MC)	Management Institute (MI)
1	2	3	4	5	6	7	8	9	10	11	12	13	14	15
CD Block:-Khambhalia (0092)														
1	Kalawad Simani	513487	1406	872	143	b	1		b	b	c	c	c	c
2	Chudeshvar	513488	1559.9	2260	372	b	1		b	c	c	c	c	c
3	Goinj	513489	2039.8	1858	399	b	2		b	c	c	c	c	c
4	Kotha Visotri	513490	1538.7	2206	405	a	2		1	b	c	c	c	c
5	Sodasala	513491	1010.2	1666	285	a	3		a	a	b	c	c	b
6	Parodiya	513492	865.9	1872	297	a	2		b	c	c	c	c	c
7	Mota Mandha	513493	2062	2005	400	c	2		c	c	c	c	c	c
8	Nana Mandha	513494	1484.7	1934	361	c	2		c	c	c	c	c	c
9	Nana Ambla	513495	407.3	1974	356	c	1		c	c	c	c	c	c
10	Mota Ambla	513496	881.3	660	122	c	1		c	c	c	c	c	c
11	Vadinar	513497	669.8	8946	1706	c	5		1	1	c	c	c	c
12	Bharana	513498	1849.8	5287	899	c	1		b	b	c	c	c	c
13	Timbdi	513499	967.7	911	173	c	1		c	c	c	c	c	c
14	Kathi Devaliya	513500	559.1	6347	1624	c	1		c	c	c	c	c	c
15	Kajurda	513501	1150	1673	314	c	2		b	b	c	c	c	c
16	Sumra Taradhari	513502	872	664	122	b	1		b	b	b	c	c	b
17	Vadaliya Sinhan	513503	1010.9	1695	325	c	1		c	c	c	c	c	c
18	Sakhpar	513504	725.5	356	63	c	1		c	c	c	c	c	c
19	Nagada	513505	735.3	322	61	c	a		c	c	c	c	c	c
20	Danta	513506	1764.2	1452	251	b	2		b	b	b	c	c	b
21	Kabar Visotri	513507	1607.9	944	167	b	1		b	b	b	c	c	b
22	Samor	513508	1571.5	2811	536	c	6		c	c	c	c	c	c
23	Charbara	513509	5782.8	5852	1046	c	c		1	c	c	c	c	c
24	Beh	513510	1433.8	3025	449	c	2		c	c	c	c	c	c
25	Nana Ashota	513511	1509.1	1761	311	c	2		c	c	c	c	c	c
26	Beraja	513512	2339.4	3490	617	c	7		c	c	c	c	c	c
27	Zakasiya	513513	2402.5	1054	214	c	3		c	c	c	c	c	c
28	Vadtra	513514	3255.5	5105	956	c	12		1	c	c	c	c	c

Census of India 2011- Village Directory Amenities and Land use (As in 2009)

Number of educational amenities available. (If not available within the village, the distance range code viz; a for < 5 Kms, b for 5-10 Kms and c for 10+ kms of nearest place where facility is available is given).

Number of Medical Amenities available. (If not available within the village, the distance range code viz; a for < 5 Kms, b for 5-10 Kms and c for 10+ kms of nearest place where facility is available is given).

Polytechnic (Pt)	Vocational Training School /ITI	Non-Formal Training Centre (NFTC)	Special School for Disabled (SSD)	Others (Specify)	Community Health Centre (CHC)	Primary Health Centre (PHC)	Primary Health Sub Centre (PHS)	Maternity and Child Welfare Centre (MCW)	T.B. Clinic (TBC)	Hospital-Allopathic (HA)	Hospital-Alternative Medicine (HO)	Dispensary (D)	Veterinary Hospital (VH)	Mobile Health Clinic (MHC)	Family Welfare Centre (FWC)	Name Village	Sr. No.
16	17	18	19	20	21	22	23	24	25	26	27	28	29	30	31	2	1
c	c	c	c		c	b	b	c	c	c	c	c	c	c	c	Kalawad Simani	1
c	c	c	c		c	c	c	c	c	c	c	c	c	c	c	Chudeshvar	2
c	c	c	c		c	c	1	c	c	c	c	c	c	c	c	Goinj	3
c	c	c	c		c	b	c	c	c	c	c	b	c	c	c	Kotha Visotri	4
c	b	c	c		b	b	b	b	b	b	c	b	b	b	b	Sodasala	5
c	c	c	c		c	b	1	c	c	c	c	b	c	b	c	Parodiya	6
c	c	c	c		c	b	c	c	c	c	c	c	c	c	c	Mota Mandha	7
c	c	c	c		c	c	1	c	c	c	c	c	c	c	c	Nana Mandha	8
c	c	c	c		c	b	b	c	c	c	c	c	c	c	c	Nana Ambla	9
c	c	c	c		c	b	b	c	c	c	c	b	b	b	b	Mota Ambla	10
c	c	c	c		c	c	1	c	c	1	c	b	c	c	c	Vadinar	11
c	c	c	c		c	c	1	c	c	c	c	c	c	c	c	Bharana	12
c	c	c	c		c	c	c	c	c	c	c	c	c	c	c	Timbdi	13
c	c	c	c		c	b	b	c	c	c	c	c	c	c	c	Kathi Devaliya	14
c	c	c	c		c	c	c	c	c	c	c	c	c	c	c	Kajurda	15
c	b	c	c		b	c	b	b	b	b	c	b	b	b	b	Sumra Taradhari	16
c	c	c	c		c	c	c	c	c	c	c	c	c	c	c	Vadaliya Sinhan	17
c	c	c	c		c	b	1	c	c	c	c	c	c	c	c	Sakhpar	18
c	c	c	c		c	c	c	c	c	c	c	c	c	c	c	Nagada	19
c	b	c	c		b	c	b	b	b	b	c	b	b	b	b	Danta	20
c	b	c	c		b	c	b	b	b	b	c	b	b	b	b	Kabar Visotri	21
c	c	c	c		c	c	1	c	c	c	c	c	c	c	c	Samor	22
c	c	c	c		c	c	c	c	c	c	c	c	c	c	c	Charbara	23
c	c	c	c		c	b	1	c	c	c	c	c	c	c	c	Beh	24
c	c	c	c		c	b	c	c	c	c	c	c	c	c	c	Nana Ashota	25
c	c	c	c		c	b	1	c	c	c	c	c	c	c	c	Beraja	26
c	c	c	c		c	c	c	c	c	c	c	c	c	c	c	Zakasiya	27
c	c	c	c		c	1	1	c	c	c	c	c	1	c	c	Vadtra	28

Census of India 2011- Village Directory
Amenities and Land use (As in 2009)

Sr. No.	Name Village	Number of Non-Government Medical Amenities available.							Availability of drinking water - Yes / No							
		Charitable Non Govt. Hospital/Nursing Home.	Medical Practitioner With MBBS Degree	Medical Practitioner With Other Degree	Medical Practitioner With No Degree	Traditional Practitioner and Faith Healer	Medicine Shop	Others	Tap Water (Treated/Untreated)	Well Water (Covered / Uncovered well)	Hand Pump	Tube wells / Bore well	Spring	River / Canal	Tank / Pond / Lake	Others
1	2	32	33	34	35	36	37	38	39	40	41	42	43	44	45	46
1	Kalawad Simani	0	0	0	0	0	0	0	Yes	Yes	Yes	No	No	Yes	No	No
2	Chudeshvar	0	0	0	0	0	0	0	Yes	Yes	Yes	No	No	No	No	No
3	Goinj	0	0	0	0	0	0	0	Yes	Yes	Yes	No	No	No	No	No
4	Kotha Visotri	0	0	0	0	0	0	0	Yes	Yes	Yes	Yes	No	No	No	No
5	Sodasala	0	0	0	0	0	0	0	Yes	Yes	Yes	Yes	No	No	Yes	No
6	Parodiya	0	0	0	0	0	0	0	Yes	Yes	Yes	Yes	No	No	No	No
7	Mota Mandha	0	0	0	0	0	0	0	Yes	Yes	Yes	No	No	Yes	No	No
8	Nana Mandha	0	0	0	0	0	0	0	Yes	Yes	Yes	No	No	Yes	No	No
9	Nana Ambla	0	0	0	0	0	0	0	Yes	Yes	Yes	No	No	No	Yes	No
10	Mota Ambla	0	0	0	0	0	0	0	Yes	No	No	No	No	Yes	No	No
11	Vadinar	0	0	0	0	0	2	0	Yes	Yes	Yes	No	No	No	Yes	No
12	Bharana	0	0	0	0	0	0	0	Yes	Yes	No	Yes	No	No	Yes	No
13	Timbdi	0	0	0	0	0	0	0	Yes	Yes	Yes	Yes	No	No	Yes	No
14	Kathi Devaliya	0	0	0	0	0	2	0	Yes	Yes	Yes	Yes	No	No	No	No
15	Kajurda	0	0	0	0	0	0	0	Yes	Yes	Yes	Yes	No	No	No	No
16	Sumra Taradhari	0	0	0	0	0	0	0	Yes	Yes	Yes	No	No	Yes	No	No
17	Vadaliya Sinhan	0	0	0	0	0	0	0	Yes	Yes	Yes	Yes	No	Yes	No	No
18	Sakhpar	0	0	0	0	0	0	0	Yes	Yes	Yes	No	No	No	No	No
19	Nagada	0	0	0	0	0	0	0	Yes	No	Yes	Yes	No	No	No	No
20	Danta	0	0	0	0	0	0	0	Yes	Yes	Yes	No	No	Yes	Yes	No
21	Kabar Visotri	0	0	0	0	0	0	0	Yes	No	Yes	Yes	No	No	Yes	No
22	Samor	0	0	0	0	0	0	0	Yes	Yes	Yes	Yes	No	Yes	No	No
23	Charbara	0	0	0	0	0	0	0	Yes	No	Yes	No	No	Yes	No	No
24	Beh	0	0	0	0	0	0	0	Yes	Yes	Yes	No	No	Yes	No	No
25	Nana Ashota	0	0	0	0	0	0	0	Yes	Yes	Yes	No	No	No	No	No
26	Beraja	0	0	0	0	0	0	0	Yes	No	Yes	No	No	No	No	No
27	Zakasiya	0	0	0	0	0	0	0	Yes	Yes	Yes	No	No	Yes	No	No
28	Vadtra	0	0	0	0	0	0	0	Yes	Yes	Yes	No	No	No	No	No

Census of India 2011- Village Directory Amenities and Land use (As in 2009)

Communication and transport facilities (If amenities available code -Yes is given except for Village Pin Code, If not available within the village, the distance range code viz; a for < 5 Kms, b for 5-10 Kms and c for 10+ kms of nearest place where facility is available is given)

47	48	49	50	51	52	53	54	55	56	57	58	59	60	2	1
Community Toilet Including Bath.	Community Toilet Excluding Bath.	Rural Sanitary Mart or Sanitary Hardware Outlet Available Near The Village.	Community Bio- gas or Recycle of Waste for Productive Use.	Post Office (PO)	Sub Post Office (SPO)	Post & Telegraph Office (P&TO)	Village Pin Code	Telephones (Land Lines)	Public Call Office (PCO)	Mobile Phone Coverage	Internet Cafes/Common Service Centre (CSC)	Private Courier Facility	Bus Service (Public & Private)	Name Village	Sr. No.
No	No	No	No	b	b		361305	Yes	b	Yes	Yes	b	Yes	Kalawad Simani	1
No	Yes	No	No	b	b		361305	Yes	Yes	Yes	Yes	b	Yes	Chudeshvar	2
No	Yes	No	No	b	Yes		361310	Yes	Yes	Yes	Yes	b	Yes	Goinj	3
No	No	No	No	a	a		361305	Yes	a	Yes	Yes	a	Yes	Kotha Visotri	4
No	No	Yes	No	a	a		361305	Yes	a	Yes	Yes	a	Yes	Sodasala	5
No	No	No	No	a	a		361010	a	a	Yes	Yes	a	Yes	Parodiya	6
No	No	No	No	c	c		361010	Yes	Yes	Yes	Yes	c	Yes	Mota Mandha	7
No	No	No	No	c	Yes		361010	Yes	c	Yes	Yes	c	Yes	Nana Mandha	8
No	No	No	No	b	Yes		361010	Yes	Yes	Yes	Yes	b	Yes	Nana Ambla	9
No	No	No	No	b	b		361010	Yes	Yes	Yes	Yes	b	Yes	Mota Ambla	10
No	No	No	No	Yes	c		361010	Yes	Yes	Yes	Yes	c	Yes	Vadinar	11
No	No	Yes	No	c	Yes		361010	Yes	Yes	Yes	Yes	c	Yes	Bharana	12
No	No	No	No	c	c		361010	Yes	Yes	Yes	Yes	c	Yes	Timbdi	13
Yes	No	Yes	No	c	c		361010	Yes	Yes	Yes	Yes	c	Yes	Kathi Devaliya	14
No	No	No	No	c	c		361010	Yes	Yes	Yes	Yes	c	Yes	Kajurda	15
No	No	No	No	b	b		361305	Yes	b	Yes	Yes	b	Yes	Sumra Taradhari	16
No	No	No	No	c	Yes		361305	Yes	c	Yes	Yes	c	Yes	Vadaliya Sinhan	17
No	Yes	No	No	c	c		361305	Yes	Yes	Yes	Yes	c	Yes	Sakhpar	18
No	No	No	No	c	c		361305	Yes	c	Yes	Yes	c	Yes	Nagada	19
No	Yes	No	No	b	Yes		361305	Yes	b	Yes	Yes	b	Yes	Danta	20
No	No	No	No	b	b		361305	Yes	b	Yes	Yes	b	Yes	Kabar Visotri	21
No	Yes	No	No	c	Yes		361310	Yes	c	Yes	Yes	c	Yes	Samor	22
No	No	No	No	c	c		361305	Yes	Yes	Yes	Yes	c	Yes	Charbara	23
No	No	No	No	c	Yes		361013	Yes	c	Yes	Yes	c	Yes	Beh	24
No	No	No	No	c	c		361305	Yes	c	Yes	Yes	c	Yes	Nana Ashota	25
No	No	No	No	c	Yes		361305	Yes	c	Yes	Yes	c	Yes	Beraja	26
No	No	No	No	c	c		361305	Yes	c	Yes	Yes	c	Yes	Zakasiya	27
No	No	No	No	c	Yes		361305	Yes	Yes	Yes	Yes	c	Yes	Vadtra	28

Census of India 2011- Village Directory Amenities and Land use (As in 2009)

Communication and transport facilities (If amenities available code -Yes is given except for Village Pin Code, If not available within the village, the distance range code viz; a for < 5 Kms, b for 5-10 Kms and c for 10+ kms of nearest place where facility is available is given)

Village connected to highways, village roads, banks & credit societies (If amenities available code -Yes is given, If not available within the village, the distance range code viz; a for < 5 Kms, b for 5-10 Kms and c for 10+ kms of nearest place where facility is available is given)

Sr. No.	Name Village	Railway Stations	Auto/Modified Autos	Taxis and Vans	Tractors	Cycle-Pulled Rickshaws (Manual & Machine Driven)	Carts Driven by Animals	Sea /River Ferry Service	Connected to National Highway (NH)	Connected to State Highway (SH)	Connected to Major District Road (MDR)	Connected to Others District Road	Pucca Roads	Kutchcha Roads	Water Bounded Macadam (WBM) Roads
1	2	61	62	63	64	65	66	67	68	69	70	71	72	73	74
1	Kalawad Simani	b	b	b	b		b	b	c	c	Yes	Yes	Yes	b	c
2	Chudeshvar	b	b	Yes	b		b	c	c	c	b	Yes	Yes	Yes	Yes
3	Goinj	b	Yes	b	b		b	c	c	c	Yes	Yes	Yes	Yes	b
4	Kotha Visotri	a	Yes	a	a		a	c	c	c	Yes	Yes	Yes	a	c
5	Sodasala	a	a	Yes	a		a	a	c	Yes	Yes	Yes	Yes	a	b
6	Parodiya	a	Yes	a	Yes	Yes	Yes	c	c	Yes	a	Yes	Yes	a	c
7	Mota Mandha	c	c	c	c		c	c	c	c	Yes	Yes	Yes	c	c
8	Nana Mandha	c	Yes	c	c		c	c	b	Yes	c	Yes	Yes	c	c
9	Nana Ambla	b	b	Yes	b		b	c	c	c	b	Yes	Yes	Yes	c
10	Mota Ambla	b	b	b	Yes		b	b	c	c	b	Yes	Yes	Yes	c
11	Vadinar	c	c	c	c		c	c	c	c	Yes	Yes	Yes	Yes	c
12	Bharana	c	c	c	c		c	c	c	c	Yes	Yes	Yes	Yes	c
13	Timbdi	c	c	c	c		c	c	b	c	c	Yes	Yes	c	c
14	Kathi Devaliya	c	c	c	c		c	c	c	c	Yes	Yes	Yes	Yes	c
15	Kajurda	c	c	c	c		c	c	c	Yes	c	Yes	Yes	c	c
16	Sumra Taradhari	b	b	b	b		b	b	b	Yes	Yes	Yes	Yes	b	b
17	Vadaliya Sinhan	c	Yes	c	c		c	c	c	Yes	Yes	Yes	Yes	c	c
18	Sakhpar	c	c	c	c		c	c	c	c	c	Yes	Yes	c	c
19	Nagada	c	c	c	c		c	c	c	c	c	Yes	Yes	Yes	Yes
20	Danta	b	b	b	b		b	c	c	Yes	Yes	Yes	Yes	b	b
21	Kabar Visotri	b	b	b	b		b	c	c	Yes	Yes	Yes	Yes	b	b
22	Samor	c	c	c	c		c	c	c	c	Yes	Yes	Yes	Yes	Yes
23	Charbara	c	c	c	Yes	Yes	c	c	c	c	c	Yes	Yes	Yes	c
24	Beh	c	c	c	c		c	c	c	c	c	Yes	Yes	c	c
25	Nana Ashota	c	c	c	c		Yes	c	c	c	c	Yes	Yes	Yes	c
26	Beraja	c	c	Yes	c		c	c	c	c	c	Yes	Yes	Yes	c
27	Zakasiya	c	c	Yes	c		c	c	c	c	Yes	Yes	Yes	c	c
28	Vadtra	c	c	Yes	c		c	c	c	Yes	c	Yes	Yes	Yes	c

Census of India 2011- Village Directory

Amenities and Land use (As in 2009)

Village connected to highways, village roads, banks & credit societies (If amenities available code -Yes is given, If not available within the village, the distance range code viz; a for < 5 Kms, b for 5-10 Kms and c for 10+ kms of nearest place where facility is available is given)

Availability of miscellaneous facilities (If amenities available code -Yes is given, If not available within the village, the distance range code viz; a for < 5 Kms, b for 5-10 Kms and c for 10+ kms of nearest place where facility is available is given)

Navigable Waterway (River/Canal) (NW)	Footpaths (FP)	Commercial & Co-operative Banks	ATM	Agricultural Credit Societies	Self-Help Group (SHG)	Public Distribution System (PDS) Shop	Mandis / Regular Market	Weekly Haat	Agricultural Marketing Society	Integrated Child Development Scheme (Nutritional Centres)	Anganwadi Centre (Nutritional Centres)	Others (Nutritional Centres)	ASHA (Accredited Social Health Activist)	Name Village	Sr. No.
75	76	77	78	79	80	81	82	83	84	85	86	87	88	2	1
b	Yes	b	b	b	Yes	b	b	b	c	c	Yes	Yes	b	Kalawad Simani	1
c	Yes	b	b	Yes	Yes	Yes	b	b	c	c	Yes	Yes	Yes	Chudeshvar	2
c	Yes	b	b	Yes	Yes	Yes	b	c	c	c	Yes	Yes	c	Goinj	3
c	Yes	a	a	Yes	Yes	Yes	a	b	c	c	Yes	Yes	Yes	Kotha Visotri	4
a	Yes	a	a	Yes	Yes	Yes	a	a	b	b	Yes	Yes	Yes	Sodasala	5
c	Yes	a	a	Yes	Yes	b	a	c	c	c	Yes	Yes	a	Parodiya	6
c	Yes	c	c	Yes	Yes	Yes	c	c	c	c	Yes	Yes	Yes	Mota Mandha	7
c	Yes	c	c	Yes	Yes	Yes	c	c	c	c	Yes	Yes	Yes	Nana Mandha	8
c	Yes	b	b	Yes	Yes	c	b	c	c	c	Yes	Yes	Yes	Nana Ambla	9
c	Yes	b	b	Yes	Yes	Yes	b	c	c	c	Yes	Yes	Yes	Mota Ambla	10
c	Yes	Yes	c	Yes	Yes	Yes	c	c	c	c	Yes	Yes	Yes	Vadinar	11
c	Yes	b	c	Yes	Yes	Yes	c	c	c	c	Yes	Yes	Yes	Bharana	12
c	Yes	b	c	Yes	Yes	a	c	c	c	c	Yes	Yes	Yes	Timbdi	13
c	Yes	b	c	Yes	Yes	b	c	c	c	c	Yes	Yes	Yes	Kathi Devaliya	14
c	Yes	b	c	Yes	Yes	Yes	c	c	c	c	Yes	Yes	Yes	Kajurda	15
b	Yes	b	b	Yes	Yes	Yes	b	b	b	b	Yes	Yes	Yes	Sumra Taradhari	16
c	Yes	c	c	Yes	Yes	Yes	c	c	c	c	Yes	Yes	Yes	Vadaliya Sinhan	17
c	Yes	c	c	c	c	b	c	c	c	c	c	Yes	c	Sakhpar	18
c	Yes	c	c	c	c	a	c	c	c	c	a	Yes	c	Nagada	19
b	Yes	b	b	Yes	Yes	Yes	b	b	b	b	Yes	Yes	Yes	Danta	20
b	Yes	b	b	Yes	Yes	b	b	b	b	b	Yes	Yes	b	Kabar Visotri	21
c	Yes	c	c	Yes	Yes	Yes	c	c	c	c	Yes	Yes	Yes	Samor	22
c	Yes	c	c	Yes	Yes	Yes	c	c	c	c	Yes	Yes	Yes	Charbara	23
c	Yes	c	c	Yes	Yes	Yes	c	c	c	c	Yes	Yes	Yes	Beh	24
c	Yes	c	c	Yes	Yes	Yes	c	c	c	c	Yes	Yes	Yes	Nana Ashota	25
c	Yes	c	c	Yes	Yes	Yes	Yes	c	c	c	Yes	Yes	Yes	Beraja	26
c	Yes	c	c	Yes	Yes	Yes	c	c	c	c	Yes	Yes	Yes	Zakasiya	27
c	Yes	Yes	c	Yes	Yes	Yes	c	c	c	c	Yes	Yes	c	Vadtra	28

Census of India 2011- Village Directory
Amenities and Land use (As in 2009)

Availability of miscellaneous facilities (If amenities available code - Yes is given, If not available within the village, the distance range code viz; a for < 5 Kms, b for 5-10 Kms and c for 10+ kms of nearest place where facility is available is given)

Availability of electricity (Yes/No)

Sr. No.	Name Village	Community Centre With/ Without TV	Sports Field	Sports Club / Recreation Centre	Cinema / Video Hall	Public Library	Public Reading Room	Newspaper Supply	Assembly Polling Station	Birth & Death Registration Office	Power Supply for Domestic Use (ED)	Power Supply for Agricultural Use (EAG)	Power Supply for Commercial Use (EC)	Power Supply for All Uses (EA)
1	2	89	90	91	92	93	94	95	96	97	98	99	100	101
1	Kalawad Simani	b	b	b	b	c	c	Yes	Yes	Yes	Yes	Yes	Yes	Yes
2	Chudeshvar	b	b	b	b	b	b	Yes	Yes	Yes	Yes	Yes	Yes	Yes
3	Goinj	Yes	c	c	b	c	c	Yes	Yes	Yes	Yes	Yes	Yes	Yes
4	Kotha Visotri	Yes	c	c	a	c	c	Yes	Yes	Yes	Yes	Yes	Yes	Yes
5	Sodasala	b	a	a	a	a	a	Yes	Yes	Yes	Yes	Yes	Yes	Yes
6	Parodiya	Yes	c	c	a	c	c	Yes	Yes	Yes	Yes	Yes	Yes	Yes
7	Mota Mandha	c	c	c	c	c	c	Yes	Yes	Yes	Yes	Yes	Yes	Yes
8	Nana Mandha	Yes	c	c	c	c	c	Yes	Yes	Yes	Yes	Yes	Yes	Yes
9	Nana Ambla	c	c	c	b	c	c	Yes	Yes	Yes	Yes	Yes	Yes	Yes
10	Mota Ambla	c	c	c	b	c	c	b	Yes	Yes	Yes	Yes	Yes	Yes
11	Vadinar	c	c	c	c	c	c	Yes	Yes	Yes	Yes	Yes	Yes	Yes
12	Bharana	c	c	c	c	c	c	Yes	Yes	Yes	Yes	Yes	Yes	Yes
13	Timbdi	c	c	c	c	c	c	Yes	Yes	Yes	Yes	Yes	Yes	Yes
14	Kathi Devaliya	c	c	c	c	c	c	Yes	Yes	Yes	Yes	Yes	Yes	Yes
15	Kajurda	c	c	c	c	c	c	Yes	Yes	Yes	Yes	Yes	Yes	Yes
16	Sumra Taradhari	b	b	b	b	b	b	Yes	Yes	Yes	Yes	Yes	Yes	Yes
17	Vadaliya Sinhan	c	c	c	c	c	c	Yes	Yes	Yes	Yes	Yes	Yes	Yes
18	Sakhpar	c	c	c	c	c	c	Yes	Yes	Yes	Yes	Yes	Yes	Yes
19	Nagada	c	c	c	c	c	c	c	Yes	Yes	Yes	Yes	Yes	Yes
20	Danta	b	b	b	b	b	b	Yes	Yes	Yes	Yes	Yes	Yes	Yes
21	Kabar Visotri	b	b	b	b	b	b	Yes	Yes	Yes	Yes	Yes	Yes	Yes
22	Samor	c	c	c	c	c	c	Yes	Yes	Yes	Yes	Yes	Yes	Yes
23	Charbara	Yes	c	c	c	c	c	Yes	Yes	Yes	Yes	Yes	Yes	Yes
24	Beh	c	c	c	c	c	c	Yes	Yes	Yes	Yes	Yes	Yes	Yes
25	Nana Ashota	c	c	c	c	c	c	Yes	Yes	Yes	Yes	Yes	Yes	Yes
26	Beraja	c	c	c	c	c	c	Yes	Yes	Yes	Yes	Yes	Yes	Yes
27	Zakasiya	c	c	c	c	c	c	Yes	Yes	Yes	Yes	Yes	Yes	Yes
28	Vadtra	Yes	c	c	c	c	c	Yes	Yes	Yes	Yes	Yes	Yes	Yes

Census of India 2011- Village Directory
Amenities and Land use (As in 2009)

Land Use									
Name	Distance Range Code i.e. a for < 5 Kms, b for 5-10 Kms & c for 10+ kms.	Forests	Area Under Non-Agricultural Uses	Barren and Un-Cultivable Land	Permanent Pastures and Other Grazing Lands	Land Under Miscellaneous Tree Crops etc.	Culturable Waste Land	Name Village	Sr. No.
102	103	104	105	106	107	108	109	2	1
SALAYA	b	0	29	516	38	0	7	Kalawad Simani	1
SALAYA	b	0	26.4	125	144	0	2.5	Chudeshvar	2
SALAYA	b	24.7	137.6	143.7	0	343.2	0	Goinj	3
SALAYA	a	0	69.7	318	76	0	25	Kotha Visotri	4
SALAYA	a	0	92	26	48	0	1	Sodasala	5
SALAYA	a	40	169	0	0	0	0	Parodiya	6
KHAMBHALIA	c	0	89.6	429	94.9	0	0	Mota Mandha	7
KHAMBHALIA	c	0	96.7	418.4	117	0	27	Nana Mandha	8
SALAYA	b	0	29.9	72.8	10.1	0	23.2	Nana Ambla	9
SALAYA	b	0	9.9	240.8	29.1	0.3	0	Mota Ambla	10
KHAMBHALIA	c	0	182.9	24.5	33.2	0	0	Vadinar	11
KHAMBHALIA	c	0	40.6	194.2	45.8	33.9	78.3	Bharana	12
KHAMBHALIA	c	0	210.4	153.4	53.6	0	8.4	Timbdi	13
KHAMBHALIA	c	0	291.8	12.6	33.6	0	0	Kathi Devaliya	14
KHAMBHALIA	c	0	467.6	107.6	13.4	0	132.2	Kajurda	15
KHAMBHALIA	b	0	28	321.3	69.2	0	12.5	Sumra Taradhari	16
KHAMBHALIA	c	0	56	113.1	57.1	0	40.1	Vadaliya Sinhan	17
KHAMBHALIA	c	2.9	27.4	333.9	20.2	0	14.2	Sakhpar	18
KHAMBHALIA	c	0	34.7	202.3	41.4	0	44.2	Nagada	19
KHAMBHALIA	b	0	58.3	509.9	70	0	47.1	Danta	20
SALAYA	b	70	111.7	281.7	44.1	0	2.1	Kabar Visotri	21
KHAMBHALIA	c	0	70.4	375.1	95.9	0	53.4	Samor	22
SALAYA	c	0	267.7	1578.9	20	0	0	Charbara	23
KHAMBHALIA	c	0	71.5	115.1	87.4	0	30.7	Beh	24
KHAMBHALIA	c	131	4.1	260.1	146.5	0	25.6	Nana Ashota	25
KHAMBHALIA	c	0	2.9	87.4	23.1	0	524.8	Beraja	26
KHAMBHALIA	c	0	74.9	750.6	76	0	24.3	Zakasiya	27
KHAMBHALIA	c	114.1	0	387.7	85	0	60.3	Vadtra	28

Census of India 2011- Village Directory
Amenities and Land use (As in 2009)

Land Use														
Sr. No.	Name Village	Area under different types of land use (in hectares rounded up to one decimal place)					Area irrigated by source (in hectare).					Name of three most important commodities manufactured		
		Fallow Lands Other Than Current Fallows	Current Fallows	Net Area Sown	Total Irrigated Land Area	Total Un-irrigated Land Area	Canals (C)	Wells/Tube-Wells (W/TW)	Tanks/Lakes (T/L)	Water Falls (WF)	Others (O)	First	Second	Third
1	2	110	111	112	113	114	115	116	117	118	119	120	121	122
1	Kalawad Simani	0	0	816	316	500	0	316	0	0	0			
2	Chudeshvar	0	0	1262	440	822	21	419	0	0	0		Salt Production	
3	Goinj	892.7	0	498	260	238	260	0	0	0	0			
4	Kotha Visotri	0	0	1050	430	620	0	430	0	0	0			
5	Sodasala	180.2	0	663	350	313	0	350	0	0	0			
6	Parodiya	0	0	656.9	256.9	400	0	256.9	0	0	0			
7	Mota Mandha	0.1	0	1448.4	412	1036.4	19	393	0	0	0			
8	Nana Mandha	0	0	825.6	610.6	215	369	241.6	0	0	0			
9	Nana Ambla	0	0	271.1	170	101.1	0	170	0	0	0			
10	Mota Ambla	0	0	601.2	201	400.2	0	201	0	0	0			
11	Vadinar	0	0	429.2	129	300.2	0	129	0	0	0			
12	Bharana	303.6	9.8	1143.6	985.7	157.9	0	821	164.7	0	0			
13	Timbdi	0	0	541.9	240	301.9	0	200	40	0	0			
14	Kathi Devaliya	0	0	221.2	150	71.2	0	142	8	0	0			
15	Kajurda	0	0	429.2	114.2	315	0	100	14.2	0	0			
16	Sumra	0	1.5	439.5	139.5	300	0	139.5	0	0	0			
17	Taradhari Vadaliya Sinhan	0	0	744.6	330	414.6	14	316	0	0	0			
18	Sakhpar	12.2	18.7	296.1	149.9	146.2	0	149.9	0	0	0			
19	Nagada	48	50.7	314.1	198.2	116	0	198.2	0	0	0			
20	Danta	0	0	1078.9	379	699.9	0	304	75	0	0			
21	Kabar Visotri	0	0	1098.3	370	728.3	0	316	54	0	0			
22	Samor	0	0	976.6	566	410.6	0	566	0	0	0			
23	Charbara	0	0	3916.2	2008	1908.2	0	2008	0	0	0			
24	Beh	0	0	1129.1	418	711.1	0	418	0	0	0			
25	Nana Ashota	0	0	941.8	441.8	500	0	441.8	0	0	0			
26	Beraja	0	0	1701.2	716	985.2	0	716	0	0	0			
27	Zakasiya	0	0	1476.7	370	1106.7	0	370	0	0	0			
28	Vadtra	0	0.2	2608.2	806	1802.2	0	806	0	0	0			

Census of India 2011- Village Directory Amenities and Land use (As in 2009)

Number of educational amenities available. (If not available within the village, the distance range code viz; a for < 5 Kms, b for 5-10 Kms and c for 10+ kms of nearest place where facility is available is given).

Sr. No.	Name Village	Location Code No.	Total Area of The Village (In Hectares Rounded Up to One Decimal Place)	Total Population (2011 Census)	Number of Households (2011 Census)	Pre-Primary School (PP)	Primary School (P)	Middle School (M)	Secondary School (S)	Senior Secondary School (SS)	Degree College of Arts Science & Commerce (ASC)	Engineering College (EC)	Medical College (MC)	Management Institute (MI)
1	2	3	4	5	6	7	8	9	10	11	12	13	14	15
CD Block:-Khambhalia (0092)														
29	Hansthal	513515	1968.8	1440	239	c	1		c	c	c	c	c	c
30	Kuvadiya	513516	1170.3	1168	168	b	4		1	b	b	c	c	b
31	Harshadpur	513517	2711.7	10288	1935	b	8		2	1	b	c	c	b
32	Haripar	513518	1311.8	1777	266	b	4		1	b	b	c	c	b
33	Kanchanpur	513519	639.2	889	150	b	1		b	b	b	c	c	b
34	Sinhan	513520	974.5	767	147	b	1		b	b	b	c	c	b
35	Kakabhai Sinhan Aher	513521	1256	2256	412	b	3		b	b	b	c	c	b
36	Sodha	513522	338.2	1436	298	c	1		c	c	c	c	c	c
37	Tardhari Dharampur	513523	2418.8	15344	3042	4	5		1	a	a	c	c	a
38	Ramnagar	513524	2666.3	5668	1000	a	6		1	a	a	c	c	a
39	Viramdad	513525	1636	2550	497	c	2		1	c	c	c	c	c
40	Khajuriya	513526	1241.6	1529	275	c	2		c	c	c	c	c	c
41	Bhatel	513527	2687.6	2607	468	c	1		c	c	c	c	c	c
42	Sonaradi	513528	1355.3	1273	234	c	1		c	c	c	c	c	c
43	Dhandhusar	513529	313.3	578	104	c	1		c	c	c	c	c	c
44	Datrana	513530	2014.3	2315	448	c	4		c	c	c	c	c	c
45	Hanjdapar	513531	622.6	1401	259	c	3		2	c	c	c	c	c
46	Sidhpur	513532	1252	1285	237	c	1		c	c	c	c	c	c
47	Movan	513533	1853	4080	780	c	4		1	c	c	c	c	c
48	Pipliya	513534	894	552	88	c	1		c	c	c	c	c	c
49	Juvangadh	513535	1559	1972	340	c	3		a	c	c	c	c	c
50	Madhupur	513536	479.1	593	104	c	1		b	c	c	c	c	c
51	Vinzalpar	513537	2241.1	3592	670	b	6		2	b	b	c	c	b
52	Manza	513538	717.1	797	130	b	2		b	b	b	c	c	b
53	Bhatgam	513539	532.6	744	112	b	2		b	b	b	c	c	b
54	Kota	513540	837.8	723	125	b	1		b	b	b	c	c	b
55	Lakhasar	513541	1547.5	1234	205	b	2		b	b	b	c	c	b
56	Hapa Mahadeviya	513542	1455.9	1339	239	c	2		c	c	c	c	c	c

Census of India 2011- Village Directory Amenities and Land use (As in 2009)

Number of educational amenities available. (If not available within the village, the distance range code viz; a for < 5 Kms, b for 5-10 Kms and c for 10+ kms of nearest place where facility is available is given).

Number of Medical Amenities available. (If not available within the village, the distance range code viz; a for < 5 Kms, b for 5-10 Kms and c for 10+ kms of nearest place where facility is available is given).

16	17	18	19	20	21	22	23	24	25	26	27	28	29	30	31	2	1
Polytechnic (Pt)	Vocational Training School /ITI	Non-Formal Training Centre (NFTC)	Special School for Disabled (SSD)	Others (Specify)	Community Health Centre (CHC)	Primary Health Centre (PHC)	Primary Health Sub Centre (PHS)	Maternity and Child Welfare Centre (MCW)	T.B. Clinic (TBC)	Hospital-Allopathic (HA)	Hospital-Alternative Medicine (HO)	Dispensary (D)	Veterinary Hospital (VH)	Mobile Health Clinic (MHC)	Family Welfare Centre (FWC)	Name Village	Sr. No.
c	c	c	c		c	c	c	c	c	c	c	c	c	c	c	Hansthal	29
c	b	c	c		b	c	b	b	b	b	c	b	b	b	b	Kuvadiya	30
c	b	c	c		b	c	b	b	b	b	c	b	b	b	b	Harshadpur	31
c	b	c	c		b	c	b	b	b	b	c	b	b	b	b	Haripar	32
c	b	c	c		b	c	b	b	b	b	c	b	b	b	b	Kanchanpur	33
c	b	c	c		b	c	b	b	b	b	c	b	b	b	b	Sinhan Kakabhai	34
c	b	c	c		b	c	1	b	b	b	c	b	b	b	b	Sinhan Aher	35
c	c	c	c		c	b	c	c	c	c	c	c	c	c	c	Sodha Tardhari	36
c	a	c	c		a	c	1	a	a	a	c	a	a	a	a	Dharampur	37
c	a	c	c		a	c	a	a	a	a	c	a	a	a	a	Ramnagar	38
c	c	c	c		c	c	c	c	c	c	c	c	c	c	c	Viramdad	39
c	c	c	c		c	b	b	c	c	c	c	c	c	c	c	Khajuriya	40
c	c	c	c		c	b	1	c	c	c	c	c	c	c	c	Bhatel	41
c	c	c	c		c	c	c	c	c	c	c	b	b	b	b	Sonaradi	42
c	c	c	c		c	c	c	c	c	c	c	c	c	c	c	Dhandhusar	43
c	c	c	c		c	c	c	c	c	c	c	c	c	c	c	Datrana	44
c	c	c	c		c	b	b	c	c	c	c	b	b	b	b	Hanjdapar	45
c	c	c	c		c	b	b	c	c	c	c	c	c	c	c	Sidhpur	46
c	c	c	c		c	1	1	c	c	c	c	a	1	c	b	Movan	47
c	c	c	c		c	b	c	c	c	c	c	c	b	c	b	Pipliya	48
c	c	c	c		b	b	1	c	c	c	c	b	a	c	b	Jvangadh	49
c	c	c	c		c	a	c	c	c	c	c	a	b	c	a	Madhupur	50
c	b	c	c		b	a	1	b	b	b	c	a	b	b	b	Vinzalpar	51
c	b	c	c		b	b	1	b	b	b	c	c	b	b	1	Manza	52
c	b	c	c		b	a	a	b	b	b	c	a	b	b	a	Bhatgam	53
c	b	c	c		b	c	b	b	b	b	c	b	b	b	b	Kota	54
c	b	c	c		b	c	b	b	b	b	c	b	b	b	b	Lakhasar Hapa	55
c	c	c	c		c	c	a	c	c	c	c	c	c	c	c	Mahadeviya	56

Census of India 2011- Village Directory
Amenities and Land use (As in 2009)

Sr. No.	Name Village	Number of Non-Government Medical Amenities available.							Availability of drinking water - Yes / No							
		Charitable Non Govt. Hospital/Nursing Home.	Medical Practitioner With MBBS Degree	Medical Practitioner With Other Degree	Medical Practitioner With No Degree	Traditional Practitioner and Faith Healer	Medicine Shop	Others	Tap Water (Treated/Untreated)	Well Water (Covered / Uncovered well)	Hand Pump	Tube wells / Bore well	Spring	River / Canal	Tank / Pond / Lake	Others
1	2	32	33	34	35	36	37	38	39	40	41	42	43	44	45	46
29	Hansthal	0	0	0	0	0	0	0	Yes	Yes	No	No	No	No	Yes	No
30	Kuvadiya	0	0	0	0	0	0	0	Yes	Yes	Yes	Yes	No	Yes	No	No
31	Harshadpur	0	0	0	0	0	0	0	Yes	No	Yes	Yes	No	Yes	No	No
32	Haripar	0	0	0	0	0	0	0	Yes	Yes	Yes	Yes	No	No	Yes	No
33	Kanchanpur	0	0	0	0	0	0	0	Yes	Yes	Yes	No	No	No	No	No
34	Sinhan Kakabhai	0	0	0	0	0	0	0	Yes	No	Yes	No	No	Yes	No	No
35	Sinhan Aher	0	0	0	0	0	0	0	Yes	Yes	Yes	Yes	No	Yes	No	No
36	Sodha Tardhari	0	0	0	0	0	0	0	Yes	Yes	Yes	Yes	No	No	No	No
37	Dharampur	0	0	0	0	0	0	0	Yes	Yes	Yes	No	No	No	No	No
38	Ramnagar	0	0	0	0	0	0	0	Yes	No	Yes	Yes	No	No	No	No
39	Viramdad	0	0	0	0	0	0	0	Yes	Yes	Yes	Yes	No	Yes	No	No
40	Khajuriya	0	0	0	0	0	0	0	Yes	Yes	Yes	Yes	No	Yes	No	No
41	Bhatel	0	0	0	0	0	0	0	Yes	Yes	Yes	No	No	No	No	No
42	Sonaradi	0	0	0	0	0	0	0	Yes	Yes	Yes	No	No	Yes	No	No
43	Dhandhusar	0	0	0	0	0	0	0	Yes	Yes	No	No	No	No	No	No
44	Datrana	0	0	0	0	0	0	0	Yes	Yes	Yes	Yes	No	No	Yes	No
45	Hanjdapar	0	0	1	0	0	1	0	Yes	Yes	Yes	No	No	No	Yes	No
46	Sidhpur	0	0	0	0	0	0	0	Yes	Yes	Yes	No	No	No	No	No
47	Movan	0	0	0	0	0	0	0	Yes	No	Yes	No	No	Yes	Yes	No
48	Pipliya	0	0	0	0	0	0	0	Yes	No	Yes	No	No	No	Yes	No
49	Juvangadh	0	0	0	0	0	0	0	Yes	Yes	Yes	No	No	Yes	Yes	No
50	Madhupur	0	0	0	0	0	0	0	Yes	No	Yes	Yes	No	Yes	Yes	No
51	Vinzalpar	0	0	0	0	0	0	0	Yes	Yes	Yes	No	No	Yes	No	No
52	Manza	0	0	0	0	0	0	0	Yes	Yes	Yes	No	No	No	No	No
53	Bhatgam	0	0	0	0	0	0	0	Yes	Yes	Yes	No	No	No	No	No
54	Kota	0	0	0	0	0	0	0	Yes	Yes	Yes	No	No	No	No	No
55	Lakhasar Hapa	0	0	0	0	0	0	0	Yes	Yes	Yes	Yes	No	Yes	No	No
56	Mahadeviya	0	0	0	0	0	0	0	Yes	Yes	No	No	No	Yes	Yes	No

Census of India 2011- Village Directory

Amenities and Land use (As in 2009)

Availability of toilet & others Yes / No Communication and transport facilities (If amenities available code -Yes is given except for Village Pin Code, If not available within the village, the distance range code viz; a for < 5 Kms, b for 5-10 Kms and c for 10+ kms of nearest place where facility is available is given)

47	48	49	50	51	52	53	54	55	56	57	58	59	60	2	1
Community Toilet Including Bath.	Community Toilet Excluding Bath.	Rural Sanitary Mart or Sanitary Hardware Outlet Available Near The Village.	Community Bio- gas or Recycle of Waste for Productive Use.	Post Office (PO)	Sub Post Office (SPO)	Post & Telegraph Office (P&TO)	Village Pin Code	Telephones (Land Lines)	Public Call Office (PCO)	Mobile Phone Coverage	Internet Cafes/Common Service Centre (CSC)	Private Courier Facility	Bus Service (Public & Private)	Name Village	Sr. No.
No	No	No	No	c	c		361305	Yes	c	Yes	Yes	c	Yes	Hansthal	29
No	Yes	Yes	No	b	b		361305	Yes	b	Yes	Yes	b	Yes	Kuvadiya	30
No	No	Yes	No	b	b		361305	Yes	b	Yes	Yes	b	Yes	Harshadpur	31
No	No	No	No	b	Yes		361305	Yes	b	Yes	Yes	b	Yes	Haripar	32
No	No	No	No	b	b		361305	Yes	b	Yes	Yes	b	Yes	Kanchanpur	33
No	No	No	No	b	b		361305	Yes	b	Yes	Yes	b	Yes	Sinhan Kakabhai	34
No	No	No	No	b	Yes		361305	Yes	b	Yes	Yes	b	Yes	Sinhan Aher	35
Yes	Yes	Yes	No	c	c		361010	Yes	Yes	Yes	Yes	c	Yes	Sodha Tardhari	36
No	No	Yes	No	a	a		361305	Yes	Yes	Yes	Yes	a	Yes	Dharampur	37
No	No	Yes	No	a	a		361305	Yes	Yes	Yes	Yes	a	Yes	Ramnagar	38
No	No	No	No	c	Yes		361305	Yes	c	Yes	Yes	c	Yes	Viramdad	39
No	No	No	No	c	c		361305	Yes	c	Yes	Yes	c	a	Khajuriya	40
No	Yes	No	No	c	Yes		361305	Yes	Yes	Yes	Yes	c	Yes	Bhatel	41
No	No	No	No	c	Yes		361305	Yes	c	Yes	Yes	c	Yes	Sonaradi	42
No	No	No	No	c	c		361305	Yes	Yes	Yes	Yes	c	Yes	Dhandhusar	43
No	No	No	No	c	Yes		361305	Yes	Yes	Yes	Yes	c	Yes	Datrana	44
No	No	No	No	c	c		361305	Yes	c	Yes	Yes	c	Yes	Hanjdapar	45
No	No	No	No	c	c		361305	Yes	c	Yes	Yes	c	Yes	Sidhpur	46
No	No	No	No	c	Yes		361305	Yes	c	Yes	Yes	c	Yes	Movan	47
No	No	No	No	c	c		361305	Yes	c	Yes	Yes	c	Yes	Pipliya	48
No	No	No	No	c	Yes		361305	Yes	c	Yes	Yes	c	Yes	Jvangadh	49
No	No	No	No	c	c		361305	Yes	c	Yes	Yes	c	Yes	Madhupur	50
No	No	No	No	b	Yes		361306	Yes	b	Yes	Yes	b	Yes	Vinzalpar	51
No	No	Yes	No	b	b		361305	b	b	Yes	Yes	b	Yes	Manza	52
No	No	No	No	b	b		361305	b	b	Yes	Yes	b	Yes	Bhatgam	53
No	No	No	No	b	b		361305	b	b	Yes	Yes	b	Yes	Kota	54
No	No	No	No	b	b		361305	b	b	Yes	Yes	b	Yes	Lakhasar Hapa	55
No	No	No	No	c	c		361280	Yes	c	Yes	Yes	c	Yes	Mahadeviya	56

Census of India 2011- Village Directory

Amenities and Land use (As in 2009)

Communication and transport facilities (If amenities available code -Yes is given except for Village Pin Code, If not available within the village, the distance range code viz; a for < 5 Kms, b for 5-10 Kms and c for 10+ kms of nearest place where facility is available is given)

Village connected to highways, village roads, banks & credit societies (If amenities available code -Yes is given, If not available within the village, the distance range code viz; a for < 5 Kms, b for 5-10 Kms and c for 10+ kms of nearest place where facility is available is given)

Sr. No.	Name Village	Railway Stations	Auto/Modified Autos	Taxis and Vans	Tractors	Cycle-Pulled Rickshaws (Manual & Machine Driven)	Carts Driven by Animals	Sea /River Ferry Service	Connected to National Highway (NH)	Connected to State Highway (SH)	Connected to Major District Road (MDR)	Connected to Others District Road	Pucca Roads	Kutchcha Roads	Water Bounded Macadam (WBM) Roads
1	2	61	62	63	64	65	66	67	68	69	70	71	72	73	74
29	Hansthal	c	c	c	c		c	c	c	Yes	c	Yes	c	Yes	c
30	Kuvadiya	b	b	b	b		b	c	c	Yes	Yes	Yes	Yes	Yes	b
31	Harshadpur	b	Yes	b	b		b	c	c	b	Yes	Yes	Yes	Yes	b
32	Haripar	b	Yes	b	b		b	c	c	b	Yes	Yes	Yes	b	b
33	Kanchanpur	b	b	b	b		b	c	a	b	b	Yes	Yes	b	b
34	Sinhan	b	b	b	b		b	c	c	b	b	Yes	Yes	Yes	Yes
35	Kakabhai Sinhan Aher	Yes	Yes	b	b		b	c	c	b	b	Yes	Yes	b	b
36	Sodha	c	Yes	Yes	c		c	c	c	c	c	Yes	Yes	Yes	c
37	Tardhari Dharampur	a	a	Yes	a		a	c	c	a	Yes	Yes	Yes	Yes	a
38	Ramnagar	a	a	a	a		a	c	c	Yes	Yes	Yes	Yes	Yes	a
39	Viramdad	Yes	c	Yes	c		c	c	c	c	Yes	Yes	Yes	Yes	Yes
40	Khajuriya	c	c	c	c		c	c	c	c	c	c	Yes	c	c
41	Bhatel	Yes	c	c	c		c	c	c	c	Yes	Yes	Yes	Yes	c
42	Sonaradi	c	c	c	c		c	c	a	Yes	c	Yes	Yes	Yes	c
43	Dhandhusar	c	c	c	c		c	c	c	Yes	Yes	Yes	Yes	Yes	c
44	Datrana	c	c	Yes	c		c	c	c	Yes	Yes	Yes	Yes	Yes	Yes
45	Hanjadar	c	c	c	c		c	c	c	Yes	Yes	Yes	Yes	c	c
46	Sidhpur	c	c	c	c		c	c	c	c	c	c	Yes	Yes	Yes
47	Movan	c	c	c	c		c	c	c	c	Yes	Yes	Yes	Yes	c
48	Pipliya	c	c	c	c		c	c	b	c	c	Yes	Yes	Yes	Yes
49	Juvangadh	c	c	c	c		c	c	c	c	Yes	Yes	Yes	Yes	c
50	Madhupur	c	c	c	c		c	c	c	c	c	Yes	Yes	c	c
51	Vinzalpar	b	b	b	b		b	c	c	Yes	Yes	Yes	Yes	b	b
52	Manza	b	Yes	Yes	b		b	c	c	Yes	Yes	Yes	b	Yes	Yes
53	Bhatgam	b	b	b	b		b	c	c	b	b	Yes	Yes	Yes	b
54	Kota	b	b	b	b		b	c	c	Yes	b	Yes	Yes	Yes	b
55	Lakhasar Hapa	b	Yes	b	b		b	c	c	Yes	Yes	Yes	Yes	Yes	Yes
56	Mahadeviya	c	c	c	c		c	c	c	c	Yes	Yes	c	Yes	Yes

Census of India 2011- Village Directory Amenities and Land use (As in 2009)

Village connected to highways, village roads, banks & credit societies (If amenities available code -Yes is given, If not available within the village , the distance range code viz; a for < 5 Kms, b for 5-10 Kms and c for 10+ kms of nearest place where facility is available is given)

Availability of miscellaneous facilities (If amenities available code - Yes is given, If not available within the village, the distance range code viz; a for < 5 Kms, b for 5-10 Kms and c for 10+ kms of nearest place where facility is available is given)

Navigable Waterway (River/Canal) (NW)	Footpaths (FP)	Commercial & Co-operative Banks	ATM	Agricultural Credit Societies	Self-Help Group (SHG)	Public Distribution System (PDS) Shop	Mandis / Regular Market	Weekly Haat	Agricultural Marketing Society	Integrated Child Development Scheme (Nutritional Centres)	Anganwadi Centre (Nutritional Centres)	Others (Nutritional Centres)	ASHA (Accredited Social Health Activist)	Name Village	Sr. No.
75	76	77	78	79	80	81	82	83	84	85	86	87	88	2	1
c	Yes	c	c	c	Yes	Yes	c	c	c	c	Yes	Yes	Yes	Hansthal	29
b	Yes	b	b	Yes	Yes	Yes	b	b	b	b	Yes	Yes	b	Kuvadiya	30
b	Yes	b	b	Yes	Yes	b	b	b	b	b	Yes	Yes	Yes	Harshadpur	31
b	Yes	b	b	b	Yes	b	b	b	b	b	Yes	Yes	Yes	Haripar	32
c	Yes	b	b	Yes	Yes	b	b	b	b	b	Yes	Yes	b	Kanchanpur	33
c	Yes	b	b	Yes	Yes	Yes	b	b	b	b	Yes	Yes	Yes	Sinhan	34
b	Yes	b	b	Yes	Yes	Yes	b	b	b	b	Yes	Yes	Yes	Kakabhai Sinhan Aher	35
c	Yes	c	c	Yes	Yes	b	c	c	c	c	Yes	Yes	Yes	Sodha	36
c	Yes	a	a	Yes	Yes	Yes	a	a	a	a	Yes	Yes	Yes	Tardhari Dharampur	37
c	Yes	a	a	Yes	Yes	Yes	a	a	a	a	Yes	Yes	a	Ramnagar	38
c	Yes	Yes	c	Yes	Yes	Yes	c	c	c	c	Yes	Yes	Yes	Viramdad	39
c	Yes	b	c	Yes	Yes	a	c	c	c	c	Yes	Yes	Yes	Khajuriya	40
c	Yes	c	c	Yes	Yes	b	c	c	c	c	Yes	Yes	Yes	Bhatel	41
a	Yes	c	c	Yes	Yes	Yes	c	c	c	c	Yes	Yes	Yes	Sonaradi	42
c	Yes	a	c	Yes	Yes	a	c	c	c	c	Yes	Yes	Yes	Dhandhusar	43
c	Yes	c	c	Yes	Yes	Yes	c	c	c	c	Yes	Yes	Yes	Datrana	44
c	Yes	c	c	Yes	Yes	Yes	c	c	c	c	Yes	Yes	c	Hanjdapar	45
c	Yes	c	c	Yes	Yes	b	b	b	b	c	Yes	Yes	Yes	Sidhpur	46
c	Yes	c	c	Yes	Yes	Yes	Yes	c	c	c	Yes	Yes	Yes	Movan	47
c	Yes	b	c	Yes	Yes	a	c	c	c	c	Yes	Yes	Yes	Pipliya	48
c	Yes	c	c	Yes	Yes	Yes	c	c	c	c	Yes	Yes	Yes	Juvangadh	49
c	Yes	a	c	Yes	Yes	Yes	c	c	c	c	Yes	Yes	c	Madhupur	50
b	Yes	b	b	b	Yes	Yes	b	b	b	b	Yes	Yes	Yes	Vinzalpar	51
c	Yes	b	b	Yes	Yes	b	b	b	b	b	Yes	Yes	b	Manza	52
b	Yes	b	b	Yes	Yes	b	b	b	b	b	Yes	Yes	Yes	Bhatgam	53
c	Yes	b	b	Yes	Yes	b	b	b	b	b	Yes	Yes	b	Kota	54
b	Yes	b	b	Yes	Yes	Yes	b	b	b	b	Yes	Yes	Yes	Lakhasar	55
a	Yes	c	c	Yes	Yes	Yes	c	c	c	c	Yes	Yes	a	Hapa Mahadeviya	56

Census of India 2011- Village Directory
Amenities and Land use (As in 2009)

Availability of miscellaneous facilities (If amenities available code -
 Yes is given, If not available within the village, the distance range
 code viz; a for < 5 Kms, b for 5-10 Kms and c for 10+ kms of
 nearest place where facility is available is given)

Availability of electricity
 (Yes/No)

Sr. No.	Name Village	Community Centre With/ Without TV	Sports Field	Sports Club / Recreation Centre	Cinema / Video Hall	Public Library	Public Reading Room	Newspaper Supply	Assembly Polling Station	Birth & Death Registration Office	Power Supply for Domestic Use (ED)	Power Supply for Agricultural Use (EAG)	Power Supply for Commercial Use (EC)	Power Supply for All Uses (EA)
1	2	89	90	91	92	93	94	95	96	97	98	99	100	101
29	Hansthal	c	c	c	c	c	c	Yes	Yes	Yes	Yes	Yes	Yes	Yes
30	Kuvadiya	b	b	b	b	b	b	Yes	Yes	Yes	Yes	Yes	Yes	Yes
31	Harshadpur	b	b	b	b	b	b	Yes	Yes	Yes	Yes	Yes	Yes	Yes
32	Haripar	b	Yes	b	b	b	b	Yes	Yes	Yes	Yes	Yes	Yes	Yes
33	Kanchanpur	b	b	b	b	b	b	Yes	Yes	Yes	Yes	Yes	Yes	Yes
34	Sinhan Kakabhai	b	b	b	b	b	b	Yes	Yes	Yes	Yes	Yes	Yes	Yes
35	Sinhan Aher	b	b	b	b	b	b	Yes	Yes	Yes	Yes	Yes	Yes	Yes
36	Sodha Tardhari	c	c	c	c	c	c	Yes	Yes	Yes	Yes	Yes	Yes	Yes
37	Dharampur	a	a	a	a	a	a	Yes	Yes	Yes	Yes	Yes	Yes	Yes
38	Ramnagar	a	a	a	a	a	a	Yes	Yes	Yes	Yes	Yes	Yes	Yes
39	Viramdad	Yes	c	c	c	c	c	Yes	Yes	Yes	Yes	Yes	Yes	Yes
40	Khajuriya	c	c	c	c	c	c	c	Yes	Yes	Yes	Yes	Yes	Yes
41	Bhatel	b	c	c	c	c	c	Yes	Yes	Yes	Yes	Yes	Yes	Yes
42	Sonaradi	c	c	c	c	c	c	Yes	Yes	Yes	Yes	Yes	Yes	Yes
43	Dhandhusar	c	c	c	c	c	c	Yes	Yes	Yes	Yes	Yes	Yes	Yes
44	Datrana	Yes	c	c	c	c	c	Yes	Yes	Yes	Yes	Yes	Yes	Yes
45	Hanjdapar	c	c	c	c	c	c	Yes	Yes	Yes	Yes	Yes	Yes	Yes
46	Sidhpur	Yes	c	c	c	b	b	Yes	Yes	Yes	Yes	Yes	Yes	Yes
47	Movan	c	c	c	c	c	c	Yes	Yes	Yes	Yes	Yes	Yes	Yes
48	Pipliya	c	c	c	c	c	c	Yes	Yes	Yes	Yes	Yes	Yes	Yes
49	Juvangadh	c	c	c	c	c	c	Yes	Yes	Yes	Yes	Yes	Yes	Yes
50	Madhupur	c	c	c	c	c	c	Yes	Yes	Yes	Yes	Yes	Yes	Yes
51	Vinjalpar	b	b	b	b	b	b	Yes	Yes	Yes	Yes	Yes	Yes	Yes
52	Manza	b	b	b	b	b	b	Yes	Yes	Yes	Yes	Yes	Yes	Yes
53	Bhatgam	b	b	b	b	b	b	Yes	Yes	Yes	Yes	Yes	Yes	Yes
54	Kota	b	b	b	b	b	b	Yes	Yes	Yes	Yes	Yes	Yes	Yes
55	Lakhasar Hapa	b	b	b	b	b	b	Yes	Yes	Yes	Yes	Yes	Yes	Yes
56	Mahadeviya	c	c	c	c	c	c	Yes	Yes	Yes	Yes	Yes	Yes	Yes

Census of India 2011- Village Directory Amenities and Land use (As in 2009)

Land Use									
Nearest Town	Area under different types of land use (in hectares rounded up to one decimal place)								
Name	Distance Range Code i.e. a for < 5 Kms, b for 5-10 Kms & c for 10+ kms.	Forests	Area Under Non-Agricultural Uses	Barren and Un-Cultivable Land	Permanent Pastures and Other Grazing Lands	Land Under Miscellaneous Tree Crops etc.	Culturable Waste Land	Name Village	Sr. No.
102	103	104	105	106	107	108	109	2	1
KHAMBHALIA	c	0	21.4	838.5	54.2	0	216.1	Hansthal	29
KHAMBHALIA	b	0	48.6	427.4	0	0.4	0	Kuvadiya	30
KHAMBHALIA	b	0	188.2	306.4	64.3	0	7.9	Harshadpur	31
KHAMBHALIA	b	0	332.1	89.8	90	0	0	Haripar	32
KHAMBHALIA	b	0	32.4	182.9	85.8	0	78.5	Kanchanpur	33
KHAMBHALIA	b	5	0	58	0	14	0	Sinhan Kakabhai	34
KHAMBHALIA	b	0	66.4	16.6	467.8	0	0.2	Sinhan Aher	35
KHAMBHALIA	c	0	205.5	23.1	0.4	0	11.2	Sodha Tardhari	36
KHAMBHALIA	a	0	193.9	313.8	90.2	0	0	Dharampur	37
KHAMBHALIA	a	0	23.6	126.8	523.1	0	102	Ramnagar	38
KHAMBHALIA	c	0	50.8	35.1	146.7	0	8.9	Viramdad	39
KHAMBHALIA	c	0	96.4	12.7	132.1	0	14.2	Khajuriya	40
KHAMBHALIA	c	0	17	652.5	77.6	0	3.6	Bhatel	41
KHAMBHALIA	c	3.8	8.1	15.7	158.6	0	0	Sonaradi	42
KHAMBHALIA	c	0	7.3	28.3	6.5	0	0	Dhandhusar	43
KHAMBHALIA	c	0	36.4	650.4	4.6	0	32.4	Datrana	44
KHAMBHALIA	c	0	28.3	10.9	49.8	0	15.5	Hanjdapar	45
KHAMBHALIA	c	0	8.8	39.6	78	0	322.8	Sidhpur	46
KHAMBHALIA	c	20.5	0	211.7	279.9	0	0	Movan	47
KHAMBHALIA	c	0	2	209.6	36	0	2.1	Pipliya	48
KHAMBHALIA	c	0	43.5	209	87	0	4.2	Juvangadh	49
KHAMBHALIA	c	0	11.4	80	66.4	0	5.1	Madhupur	50
KHAMBHALIA	b	4.8	197.5	126.3	128.7	70.4	71.2	Vinzalpar	51
KHAMBHALIA	b	0	68	80.7	37.6	0	0	Manza	52
KHAMBHALIA	b	0	19	18.6	83.8	0	0	Bhatgam	53
KHAMBHALIA	b	0	75.3	60.7	29.4	0	0	Kota	54
KHAMBHALIA	b	0	55	473.9	136.8	0	76.5	Lakhasar Hapa	55
KHAMBHALIA	c	0	43.7	593.4	72.3	0	5.5	Mahadeviya	56

Census of India 2011- Village Directory
Amenities and Land use (As in 2009)

Sr. No.	Name Village	Land Use										Name of three most important commodities manufactured		
		Area under different types of land use (in hectares rounded up to one decimal place)					Area irrigated by source (in hectare).							
		Fallow Lands Other Than Current Fallows	Current Fallows	Net Area Sown	Total Irrigated Land Area	Total Un-irrigated Land Area	Canals (C)	Wells/Tube-Wells (W/TW)	Tanks/Lakes (T/L)	Water Falls (WF)	Others (O)	First	Second	Third
1	2	110	111	112	113	114	115	116	117	118	119	120	121	122
29	Hansthal	0	0	838.5	430.2	408.4	0	430.2	0	0	0			
30	Kuvadiya	0	0	694	364	330	0	364	0	0	0			
31	Harshadpur	0	0	2144.8	1814.8	330	1409	405.8	0	0	0			
32	Haripar	29.8	0	770.1	370.1	400	0	370.1	0	0	0			
33	Kanchanpur	0	1.9	257.8	130	127.8	0	130	0	0	0			
34	Sinhan Kakabhai	19	282.5	596	360	236	0	260	30	0	70			
35	Sinhan Aher	0	0	705	405	300	0	405	0	0	0			
36	Sodha Tardhari	1.4	0.6	96	50	46	0	50	0	0	0			
37	Dharampur	0	0	1821	608	1213	0	608	0	0	0			
38	Ramnagar	0	79.4	1811.3	1620	191.3	1201	419	0	0	0			
39	Viramdad	0	312.3	1082.2	438	644.2	0	438	0	0	0			
40	Khajuriya	0	2.7	983.5	450	533.5	0	450	0	0	0			
41	Bhatel	0	0	1936.8	530	1406.8	0	530	0	0	0			
42	Sonaradi	34.2	17.8	1117.2	506.1	611.1	0	506.1	0	0	0			
43	Dhandhusar	0	0.1	271.1	171	100.1	0	171	0	0	0			
44	Datrana	0	3.6	1286.9	460	826.9	0	460	0	0	0			
45	Hanjdapar	0	0	518	300	218	0	300	0	0	0			
46	Sidhpur	26	0	776.8	370	406.8	55	300	15	0	0			
47	Movan	0	20.8	1320.1	740	580.1	40	700	0	0	0			
48	Pipliya	22.3	6.5	615.4	441.4	174	0	279.5	0	0	161.9			
49	Juvangadh	0	0	1215.3	400	815.3	0	384	16	0	0			
50	Madhupur	0	1.4	314.8	187	127.8	0	105	0	0	82			
51	Vinzalpar	0	0	1642.2	400	1242.2	52.8	340	7.2	0	0			
52	Manza	0	0	530.8	331	199.8	40	260	0	0	31			
53	Bhatgam	0	0	411.2	211	200.2	0	211	0	0	0			
54	Kota	0.6	0	671.8	372	299.8	0	372	0	0	0			
55	Lakhasar Hapa	0	0	805.3	405	400.3	0	405	0	0	0			
56	Mahadeviya	0	0	741	341	400	0	341	0	0	0			

Census of India 2011- Village Directory Amenities and Land use (As in 2009)

Number of educational amenities available. (If not available within the village, the distance range code viz; a for < 5 Kms, b for 5-10 Kms and c for 10+ kms of nearest place where facility is available is given).

Sr. No.	Name Village	Location Code No.	Total Area of The Village (In Hectares Rounded Up to One Decimal Place)	Total Population (2011 Census)	Number of Households (2011 Census)	Pre-Primary School (PP)	Primary School (P)	Middle School (M)	Secondary School (S)	Senior Secondary School (SS)	Degree College of Arts Science & Commerce (ASC)	Engineering College (EC)	Medical College (MC)	Management Institute (MI)
1	2	3	4	5	6	7	8	9	10	11	12	13	14	15
CD Block:-Khambhalia (0092)														
57	Pir Lakhasar	513543	1890.9	1564	251	c	1		c	c	c	c	c	c
58	Bajana	513544	2728.5	2619	433	c	5		1	c	c	c	c	c
59	Kandorna	513545	1676.7	1422	244	c	1		a	c	c	c	c	c
60	Kolava	513546	2383.9	2434	428	c	3		1	c	c	c	c	c
61	Laliya	513547	1086	449	70	b	2		b	b	b	c	c	b
62	Keshod	513548	1518	2359	449	c	5		b	c	c	c	c	c
63	Thakar Sherdi	513549	1166.4	2323	425	c	1		c	c	c	c	c	c
64	Golan Sherdi	513550	654.5	789	127	c	2		b	c	c	c	c	c
65	Bhadthar	513551	2196.6	4599	887	c	9		1	c	c	c	c	c
66	Bhinda	513552	1707.3	2296	403	c	3		c	c	c	c	c	c
67	Bhankhokhari	513553	952.8	1481	269	c	1		c	c	c	c	c	c
68	Tathiya	513554	1150.1	1730	300	c	2		c	c	c	c	c	c
69	Bhandariya	513555	1407.9	1756	326	c	2		c	c	c	c	c	c
70	Ambardi	513556	1501.4	1463	257	c	1		c	c	c	c	c	c
71	Devaliya (A)	513557	1081	1208	204	c	2		c	c	c	c	c	c
72	Sagariya	513558	1187.6	497	85	c	3		c	c	c	c	c	c
73	Sutariya	513559	1196.1	1455	247	c	2		c	c	c	c	c	c
74	Kotadiya	513560	663.6	570	122	c	2		b	b	c	c	c	c
75	Moti Khokhri	513561	1378.8	1911	355	c	2		2	c	c	c	c	c
76	Bhara Beraja	513562	484	412	66	c	1		b	c	c	c	c	c
77	Sheda Bhadthar	513563	853.2	877	171	c	1		b	c	c	c	c	c
78	Laluka	513564	974.1	1280	230	c	3		b	c	c	c	c	c
79	Fot	513565	2128.2	2136	370	c	4		c	c	c	c	c	c
80	Lalparda	513566	1658.9	2701	460	c	4		c	c	c	c	c	c
81	Ajad Tapu	513567	126.1	89	13	c	a		c	c	c	c	c	c
82	Panero(Kado)	513568	0	0	0									
83	Gandhiya (Kado)	513569	0	0	0									
84	Kalubhar Tapu	513570	2475	0	0									
Block Total			118386	179619	33138	4	200	0	21	2	0	0	0	0

Census of India 2011- Village Directory Amenities and Land use (As in 2009)

Number of educational amenities available. (If not available within the village, the distance range code viz; a for < 5 Kms, b for 5-10 Kms and c for 10+ kms of nearest place where facility is available is given).

Number of Medical Amenities available. (If not available within the village, the distance range code viz; a for < 5 Kms, b for 5-10 Kms and c for 10+ kms of nearest place where facility is available is given).

16	17	18	19	20	21	22	23	24	25	26	27	28	29	30	31	Name Village	Sr. No.
Polytechnic (Pt)	Vocational Training School /ITI	Non-Formal Training Centre (NFTC)	Special School for Disabled (SSD)	Others (Specify)	Community Health Centre (CHC)	Primary Health Centre (PHC)	Primary Health Sub Centre (PHS)	Maternity and Child Welfare Centre (MCW)	T. B. Clinic (TBC)	Hospital-Allopathic (HA)	Hospital-Alternative Medicine (HO)	Dispensary (D)	Veterinary Hospital (VH)	Mobile Health Clinic (MHC)	Family Welfare Centre (FWC)		
c	c	c	c		c	b	b	c	c	c	c	b	c	c	b	Pir Lakhasar	57
c	c	c	c		c	c	1	c	c	c	c	c	c	c	1	Bajana	58
c	c	c	c		c	a	1	c	c	c	c	a	b	c	c	Kandorna	59
c	c	c	c		c	a	1	c	c	c	c	a	b	c	a	Kolava	60
c	b	c	c		b	b	b	b	b	b	c	b	b	b	b	Laliya	61
c	c	c	c		c	b	b	c	c	c	c	c	a	c	b	Keshod	62
c	c	c	c		c	c	a	c	c	c	c	b	b	c	c	Thakar Sherdi	63
c	c	c	c		c	c	b	c	c	c	c	c	b	c	c	Golan Sherdi	64
c	c	c	c		c	1	1	c	c	c	c	b	1	c	c	Bhadthar	65
c	c	c	c		c	c	c	c	c	c	c	c	c	c	c	Bhinda	66
c	c	c	c		c	a	1	c	c	c	1	c	c	c	a	Bhankokhari	67
c	c	c	c		c	c	b	c	c	c	c	c	b	c	c	Tathiya	68
c	c	c	c		c	b	1	c	c	c	c	c	c	c	c	Bhandariya	69
c	c	c	c		c	b	1	c	c	c	c	b	c	c	b	Ambardi	70
c	c	c	c		c	b	b	c	c	c	c	c	b	c	b	Devaliya (A)	71
c	c	c	c		c	b	b	c	c	c	c	b	c	c	b	Sagariya	72
c	c	c	c		c	c	c	c	c	c	c	c	c	c	c	Sutariya	73
c	c	c	c		c	c	c	c	c	c	c	c	c	c	c	Kotadiya	74
c	c	c	c		c	c	a	c	c	c	c	b	b	c	c	Moti Khokhri	75
c	c	c	c		c	c	1	c	c	c	c	c	c	c	c	Bhara Beraja	76
c	c	c	c		c	b	b	c	c	c	c	b	b	c	c	Sheda Bhadthar	77
c	c	c	c		c	c	c	c	c	c	c	c	c	c	c	Laluka	78
c	c	c	c		c	c	1	c	c	c	c	c	b	c	c	Fot	79
c	c	c	c		c	c	1	c	c	c	c	b	b	c	c	Lalpada	80
c	c	c	c		c	c	c	c	c	c	c	c	a	c	c	Ajad Tapu	81
																Panero(Kado)	82
																Gandhiya (Kado)	83
																Kalubhar Tapu	84
0	0	0	0	0	0	3	27	0	0	1	1	0	3	0	2		

Census of India 2011- Village Directory
Amenities and Land use (As in 2009)

Sr. No.	Name Village	Number of Non-Government Medical Amenities available.							Availability of drinking water - Yes / No							
		Charitable Non Govt. Hospital/Nursing Home.	Medical Practitioner With MBBS Degree	Medical Practitioner With Other Degree	Medical Practitioner With No Degree	Traditional Practitioner and Faith Healer	Medicine Shop	Others	Tap Water (Treated/Untreated)	Well Water (Covered / Uncovered well)	Hand Pump	Tube wells / Bore well	Spring	River / Canal	Tank / Pond / Lake	Others
1	2	32	33	34	35	36	37	38	39	40	41	42	43	44	45	46
57	Pir Lakhasar	0	0	0	0	0	0	0	Yes	Yes	Yes	No	No	No	No	No
58	Bajana	0	0	0	0	0	0	0	Yes	Yes	Yes	Yes	No	No	No	No
59	Kandorna	0	0	0	0	0	0	0	Yes	Yes	Yes	No	No	Yes	No	No
60	Kolava	0	0	0	0	0	0	0	Yes	No	No	Yes	No	No	No	No
61	Laliya	0	0	0	0	0	0	0	Yes	Yes	Yes	No	No	Yes	Yes	No
62	Keshod	0	0	0	0	0	0	0	Yes	Yes	Yes	Yes	No	Yes	No	No
63	Thakar Sherdi	0	0	0	0	0	0	0	Yes	Yes	Yes	Yes	No	Yes	No	No
64	Golan Sherdi	0	0	0	0	0	0	0	Yes	Yes	Yes	Yes	No	Yes	No	No
65	Bhadthar	0	0	0	0	0	4	0	Yes	Yes	Yes	Yes	No	Yes	No	No
66	Bhinda	0	0	0	0	0	0	0	Yes	Yes	Yes	No	No	Yes	No	No
67	Bhankhokhari	0	0	0	0	0	0	0	Yes	No	Yes	Yes	No	No	Yes	No
68	Tathiya	0	0	0	0	0	0	0	Yes	Yes	Yes	Yes	No	No	No	No
69	Bhandariya	0	0	0	0	0	0	0	Yes	Yes	Yes	No	No	No	Yes	No
70	Ambardi	0	0	0	0	0	0	0	Yes	Yes	Yes	No	No	Yes	No	No
71	Devaliya (A)	0	0	0	0	0	0	0	Yes	Yes	Yes	No	No	Yes	No	No
72	Sagariya	0	0	0	0	0	0	0	Yes	Yes	Yes	No	No	No	Yes	No
73	Sutariya	0	0	0	0	0	0	0	Yes	Yes	Yes	No	No	No	No	No
74	Kotadiya	0	0	0	0	0	0	0	Yes	Yes	Yes	Yes	No	No	No	No
75	Moti Khokhri	0	0	0	0	0	0	0	Yes	Yes	Yes	No	No	Yes	Yes	No
76	Bhara Beraja	0	0	0	0	0	0	0	Yes	Yes	Yes	Yes	No	Yes	No	No
77	Sheda Bhadthar	0	0	0	0	0	0	0	Yes	Yes	Yes	Yes	No	Yes	Yes	No
78	Laluka	0	0	0	0	0	0	0	Yes	Yes	Yes	No	No	No	Yes	No
79	Fot	0	0	0	0	0	0	0	Yes	Yes	Yes	No	No	Yes	Yes	No
80	Lalparda	0	0	0	0	0	0	0	Yes	No	Yes	Yes	No	No	No	No
81	Ajad Tapu	0	0	0	0	0	0	0	Yes	Yes	No	No	No	No	No	No
82	Panero(Kado)															
83	Gandhiya (Kado)															
84	Kalubhar Tapu															
Block Total		0	0	1	0	0	9	0	81	67	74	34	0	37	24	0

Census of India 2011- Village Directory Amenities and Land use (As in 2009)

Availability of toilet & others Yes / No
 Communication and transport facilities (If amenities available code - Yes is given except for Village Pin Code, If not available within the village, the distance range code viz; a for < 5 Kms, b for 5-10 Kms and c for 10+ kms of nearest place where facility is available is given)

47	48	49	50	51	52	53	54	55	56	57	58	59	60	2	1
Community Toilet Including Bath.	Community Toilet Excluding Bath.	Rural Sanitary Mart or Sanitary Hardware Outlet Available Near The Village.	Community Bio- gas or Recycle of Waste for Productive Use.	Post Office (PO)	Sub Post Office (SPO)	Post & Telegraph Office (P&TO)	Village Pin Code	Telephones (Land Lines)	Public Call Office (PCO)	Mobile Phone Coverage	Internet Cafes/Common Service Centre (CSC)	Private Courier Facility	Bus Service (Public & Private)	Name Village	Sr. No.
No	No	No	No	c	c		361305	c	c	Yes	Yes	c	Yes	Pir Lakhasar	57
No	No	No	No	c	Yes		361305	Yes	c	Yes	Yes	c	Yes	Bajana	58
No	No	No	No	c	c		361305	Yes	c	Yes	Yes	c	Yes	Kandorna	59
No	No	No	No	c	Yes		361306	Yes	c	Yes	Yes	c	Yes	Kolava	60
No	No	No	No	b	b		361305	b	b	Yes	Yes	b	Yes	Laliya	61
No	No	No	No	c	Yes		361306	Yes	Yes	Yes	Yes	c	Yes	Keshod	62
No	No	No	No	c	c		361306	Yes	c	Yes	Yes	c	Yes	Thakar Sherdi	63
No	No	Yes	No	c	c		361306	Yes	c	Yes	Yes	c	Yes	Golan Sherdi	64
No	No	Yes	No	Yes	c		361306	Yes	Yes	Yes	Yes	c	Yes	Bhadthar	65
No	No	No	No	c	Yes		361306	Yes	c	Yes	Yes	c	Yes	Bhinda	66
No	No	No	No	c	Yes		361306	c	c	Yes	Yes	c	Yes	Bhankhokhari	67
No	No	No	No	c	c		361305	c	c	Yes	Yes	c	Yes	Tathiya	68
No	No	No	No	c	Yes		361306	Yes	c	Yes	Yes	c	Yes	Bhandariya	69
No	No	No	No	c	c		360510	Yes	c	Yes	Yes	c	Yes	Ambardi	70
No	No	No	No	c	Yes		360510	Yes	c	Yes	Yes	c	Yes	Devaliya (A)	71
No	No	No	No	c	c		361306	c	c	Yes	Yes	c	c	Sagariya	72
No	No	No	No	c	c		361306	Yes	c	Yes	Yes	c	Yes	Sutariya	73
No	No	No	No	c	c		361306	Yes	c	Yes	Yes	c	Yes	Kotadiya	74
No	No	No	No	c	Yes		361306	Yes	c	Yes	Yes	c	Yes	Moti Khokhari	75
No	No	No	No	c	c		361306	Yes	c	Yes	Yes	c	Yes	Bhara Beraja	76
No	No	Yes	No	c	c		361306	Yes	c	Yes	Yes	c	Yes	Sheda Bhadthar	77
No	No	No	No	c	c		361306	Yes	Yes	Yes	Yes	c	Yes	Laluka	78
No	No	No	No	c	Yes		360510	Yes	c	Yes	Yes	c	Yes	Fot	79
No	No	No	No	c	Yes		361306	Yes	Yes	Yes	Yes	c	Yes	Lalpada	80
No	No	No	No	c	c		361305	Yes	Yes	Yes	Yes	c	Yes	Ajad Tapu	81
														Panero(Kado)	82
														Gandhiya (Kado)	83
														Kalubhar Tapu	84
2	8	12	0	2	29	0	81	71	24	81	81	0	79		

Census of India 2011- Village Directory Amenities and Land use (As in 2009)

Communication and transport facilities (If amenities available code -Yes is given except for Village Pin Code, If not available within the village, the distance range code viz; a for < 5 Kms, b for 5-10 Kms and c for 10+ kms of nearest place where facility is available is given)

Village connected to highways, village roads, banks & credit societies (If amenities available code -Yes is given, If not available within the village, the distance range code viz; a for < 5 Kms, b for 5-10 Kms and c for 10+ kms of nearest place where facility is available is given)

Sr. No.	Name Village	Railway Stations	Auto/Modified Autos	Taxis and Vans	Tractors	Cycle-Pulled Rickshaws (Manual & Machine Driven)	Carts Driven by Animals	Sea /River Ferry Service	Connected to National Highway (NH)	Connected to State Highway (SH)	Connected to Major District Road (MDR)	Connected to Others District Road	Pucca Roads	Kutchcha Roads	Water Bounded Macadam (WBM) Roads
1	2	61	62	63	64	65	66	67	68	69	70	71	72	73	74
57	Pir Lakhasar	c	c	c	c		c	c	c	Yes	Yes	Yes	Yes	Yes	c
58	Bajana	c	c	Yes	c		c	c	c	Yes	c	Yes	Yes	Yes	c
59	Kandorna	c	c	c	c		c	c	c	Yes	c	Yes	Yes	Yes	c
60	Kolava	c	c	c	c		c	c	c	c	c	Yes	Yes	c	c
61	Laliya	b	b	Yes	b		b	c	b	Yes	Yes	Yes	b	Yes	Yes
62	Keshod	c	Yes	c	c		c	c	c	Yes	Yes	Yes	Yes	Yes	c
63	Thakar Sherdi	c	Yes	Yes	c		c	c	c	Yes	Yes	Yes	Yes	Yes	Yes
64	Golan Sherdi	c	Yes	c	c		c	c	c	Yes	c	Yes	Yes	Yes	c
65	Bhadthar	c	Yes	c	c		c	c	c	Yes	Yes	Yes	Yes	Yes	Yes
66	Bhinda	c	c	c	c		c	c	c	c	Yes	Yes	Yes	Yes	c
67	Bhankhokhari	c	c	c	c		c	c	c	Yes	Yes	Yes	Yes	Yes	Yes
68	Tathiya	c	Yes	Yes	c		c	c	c	c	c	Yes	Yes	Yes	c
69	Bhandariya	c	c	c	c		c	c	c	c	c	Yes	c	Yes	c
70	Ambaridi	c	c	c	c		c	c	c	c	c	Yes	Yes	Yes	c
71	Devaliya (A)	c	c	c	c		c	c	c	c	c	Yes	Yes	Yes	c
72	Sagariya	c	c	c	c		c	c	c	c	c	Yes	b	Yes	c
73	Sutariya	c	c	c	c		c	c	c	c	c	Yes	Yes	c	c
74	Kotadiya	c	c	c	Yes		Yes	c	c	Yes	c	Yes	Yes	c	c
75	Moti Khokhri	c	c	c	c		c	c	c	Yes	c	Yes	Yes	Yes	c
76	Bhara Beraja	c	c	c	c		c	c	c	c	Yes	Yes	Yes	Yes	Yes
77	Sheda Bhadthar	c	Yes	c	c		c	c	c	Yes	c	Yes	b	c	Yes
78	Laluka	c	c	c	c		c	c	c	c	c	Yes	Yes	Yes	c
79	Fot	c	c	c	c		Yes	c	c	Yes	Yes	Yes	Yes	Yes	c
80	Lalparda	c	c	c	c		c	c	c	c	c	Yes	Yes	Yes	Yes
81	Ajad Tapu	c	c	c	c		c	Yes	c	c	c	Yes	b	c	c
82	Panero(Kado)														
83	Gandhiya (Kado)														
84	Kalubhar Tapu														
Block Total		3	17	15	4	2	4	1	0	33	39	79	73	54	18

Census of India 2011- Village Directory

Amenities and Land use (As in 2009)

Village connected to highways, village roads, banks & credit societies (If amenities available code -Yes is given, If not available within the village , the distance range code viz; a for < 5 Kms, b for 5-10 Kms and c for 10+ kms of nearest place where facility is available is given)

Availability of miscellaneous facilities (If amenities available code - Yes is given, If not available within the village, the distance range code viz; a for < 5 Kms, b for 5-10 Kms and c for 10+ kms of nearest place where facility is available is given)

Navigable Waterway (River/Canal) (NW)	Footpaths (FP)	Commercial & Co-operative Banks	ATM	Agricultural Credit Societies	Self-Help Group (SHG)	Public Distribution System (PDS) Shop	Mandis / Regular Market	Weekly Haat	Agricultural Marketing Society	Integrated Child Development Scheme (Nutritional Centres)	Anganwadi Centre (Nutritional Centres)	Others (Nutritional Centres)	ASHA (Accredited Social Health Activist)	Name Village	Sr. No.
75	76	77	78	79	80	81	82	83	84	85	86	87	88	2	1
c	Yes	c	c	Yes	Yes	c	c	c	c	c	Yes	Yes	Yes	Pir Lakhasar	57
c	Yes	c	c	Yes	Yes	Yes	c	c	c	c	Yes	Yes	Yes	Bajana	58
c	Yes	c	c	Yes	Yes	Yes	c	c	c	c	Yes	Yes	Yes	Kandorna	59
c	Yes	c	c	Yes	Yes	Yes	c	c	c	c	Yes	Yes	Yes	Kolava	60
c	Yes	b	b	Yes	Yes	c	b	b	b	b	Yes	Yes	b	Laliya	61
c	Yes	c	c	c	Yes	Yes	c	c	c	c	Yes	Yes	Yes	Keshod	62
c	Yes	c	c	Yes	Yes	Yes	c	c	c	c	Yes	Yes	Yes	Thakar Sherdi	63
c	Yes	b	c	Yes	Yes	b	c	c	c	c	Yes	Yes	c	Golan Sherdi	64
c	Yes	Yes	c	Yes	Yes	Yes	Yes	Yes	c	c	Yes	Yes	Yes	Bhadthar	65
c	Yes	c	c	Yes	Yes	Yes	c	c	c	c	Yes	Yes	Yes	Bhinda	66
c	Yes	Yes	c	Yes	Yes	Yes	c	c	c	c	Yes	Yes	c	Bhankhokhari	67
c	Yes	c	c	Yes	Yes	Yes	c	c	c	c	Yes	Yes	Yes	Tathiya	68
c	Yes	c	c	Yes	Yes	Yes	c	c	c	c	Yes	Yes	Yes	Bhandariya	69
c	Yes	c	c	Yes	Yes	b	c	c	c	c	Yes	Yes	Yes	Ambardi	70
c	Yes	c	c	Yes	Yes	b	c	c	c	c	Yes	Yes	c	Devaliya (A)	71
c	Yes	c	c	Yes	Yes	b	c	c	c	c	Yes	Yes	c	Sagariya	72
c	Yes	c	c	Yes	Yes	Yes	c	c	c	c	Yes	Yes	c	Sutariya	73
c	Yes	c	c	c	Yes	c	c	c	c	c	Yes	Yes	Yes	Kotadiya	74
c	Yes	c	c	Yes	Yes	Yes	c	c	c	c	Yes	Yes	Yes	Moti Khokhri	75
c	Yes	a	c	Yes	Yes	a	a	a	c	c	a	Yes	a	Bhara Beraja	76
c	Yes	b	c	b	Yes	b	c	c	c	c	Yes	Yes	Yes	Sheda Bhadthar	77
c	Yes	c	c	Yes	Yes	Yes	c	c	c	c	Yes	Yes	c	Laluka	78
c	Yes	c	c	Yes	Yes	Yes	c	c	c	c	Yes	Yes	Yes	Fot	79
c	Yes	c	c	Yes	Yes	Yes	c	c	c	c	Yes	Yes	Yes	Lalparda	80
Yes	Yes	c	c	c	c	c	c	c	c	c	c	Yes	c	Ajad Tapu	81
														Panero(Kado)	82
														Gandhiya (Kado)	83
														Kalubhar Tapu	84
1	81	5	0	71	78	51	3	1	0	0	77	81	57		

Census of India 2011- Village Directory Amenities and Land use (As in 2009)

Availability of miscellaneous facilities (If amenities available code -
Yes is given, If not available within the village, the distance range
code viz; a for < 5 Kms, b for 5-10 Kms and c for 10+ kms of
nearest place where facility is available is given)

Availability of electricity
(Yes/No)

Sr. No.	Name Village	Availability of miscellaneous facilities										Availability of electricity			
		Community Centre With/ Without TV	Sports Field	Sports Club / Recreation Centre	Cinema / Video Hall	Public Library	Public Reading Room	Newspaper Supply	Assembly Polling Station	Birth & Death Registration Office	Power Supply for Domestic Use (ED)	Power Supply for Agricultural Use (EAG)	Power Supply for Commercial Use (EC)	Power Supply for All Uses (EA)	
1	2	89	90	91	92	93	94	95	96	97	98	99	100	101	
57	Pir Lakhasar	c	c	c	c	c	c	Yes	Yes	Yes	Yes	Yes	Yes	Yes	
58	Bajana	c	c	c	c	c	c	Yes	Yes	Yes	Yes	Yes	Yes	Yes	
59	Kandorna	c	c	c	c	c	c	Yes	Yes	Yes	Yes	Yes	Yes	Yes	
60	Kolava	c	c	c	c	c	c	Yes	Yes	Yes	Yes	Yes	Yes	Yes	
61	Laliya	b	b	b	b	b	b	Yes	Yes	Yes	Yes	Yes	Yes	Yes	
62	Keshod	c	c	c	c	c	c	Yes	Yes	Yes	Yes	Yes	Yes	Yes	
63	Thakar Sherdi	c	c	c	c	c	c	Yes	Yes	Yes	Yes	Yes	Yes	Yes	
64	Golan Sherdi	c	c	c	c	c	c	Yes	Yes	Yes	Yes	Yes	Yes	Yes	
65	Bhadthar	Yes	Yes	c	c	c	c	Yes	Yes	Yes	Yes	Yes	Yes	Yes	
66	Bhinda	c	c	c	c	c	c	Yes	Yes	Yes	Yes	Yes	Yes	Yes	
67	Bhankhokhari	c	c	c	c	c	c	Yes	Yes	Yes	Yes	Yes	Yes	Yes	
68	Tathiya	Yes	c	c	c	c	c	Yes	Yes	Yes	Yes	Yes	Yes	Yes	
69	Bhandariya	c	c	c	c	c	c	Yes	Yes	Yes	Yes	Yes	Yes	Yes	
70	Ambardi	c	c	c	c	c	c	Yes	Yes	Yes	Yes	Yes	Yes	Yes	
71	Devaliya (A)	c	c	c	c	c	c	Yes	Yes	Yes	Yes	Yes	Yes	Yes	
72	Sagariya	c	c	c	c	c	c	Yes	Yes	Yes	Yes	Yes	Yes	Yes	
73	Sutariya	c	c	c	c	c	c	Yes	Yes	Yes	Yes	Yes	Yes	Yes	
74	Kotadiya	c	c	c	c	c	c	Yes	Yes	Yes	Yes	Yes	Yes	Yes	
75	Moti Khokhri	c	c	c	c	c	c	Yes	Yes	Yes	Yes	Yes	Yes	Yes	
76	Bhara Beraja	a	c	c	c	c	c	Yes	Yes	Yes	Yes	Yes	Yes	Yes	
77	Sheda Bhadthar	c	c	c	c	c	c	Yes	Yes	Yes	Yes	Yes	Yes	Yes	
78	Laluka	c	c	c	c	c	c	Yes	Yes	Yes	Yes	Yes	Yes	Yes	
79	Fot	c	c	c	c	c	c	Yes	Yes	Yes	Yes	Yes	Yes	Yes	
80	Lalparda	c	c	c	c	c	c	Yes	Yes	Yes	Yes	Yes	Yes	Yes	
81	Ajad Tapu	c	c	c	c	c	c	c	b	c	Yes	No	No	Yes	
82	Panero(Kado)														
83	Gandhiya (Kado)														
84	Kalubhar Tapu														
Block Total		11	2	0	0	0	0	77	80	80	81	80	80	81	

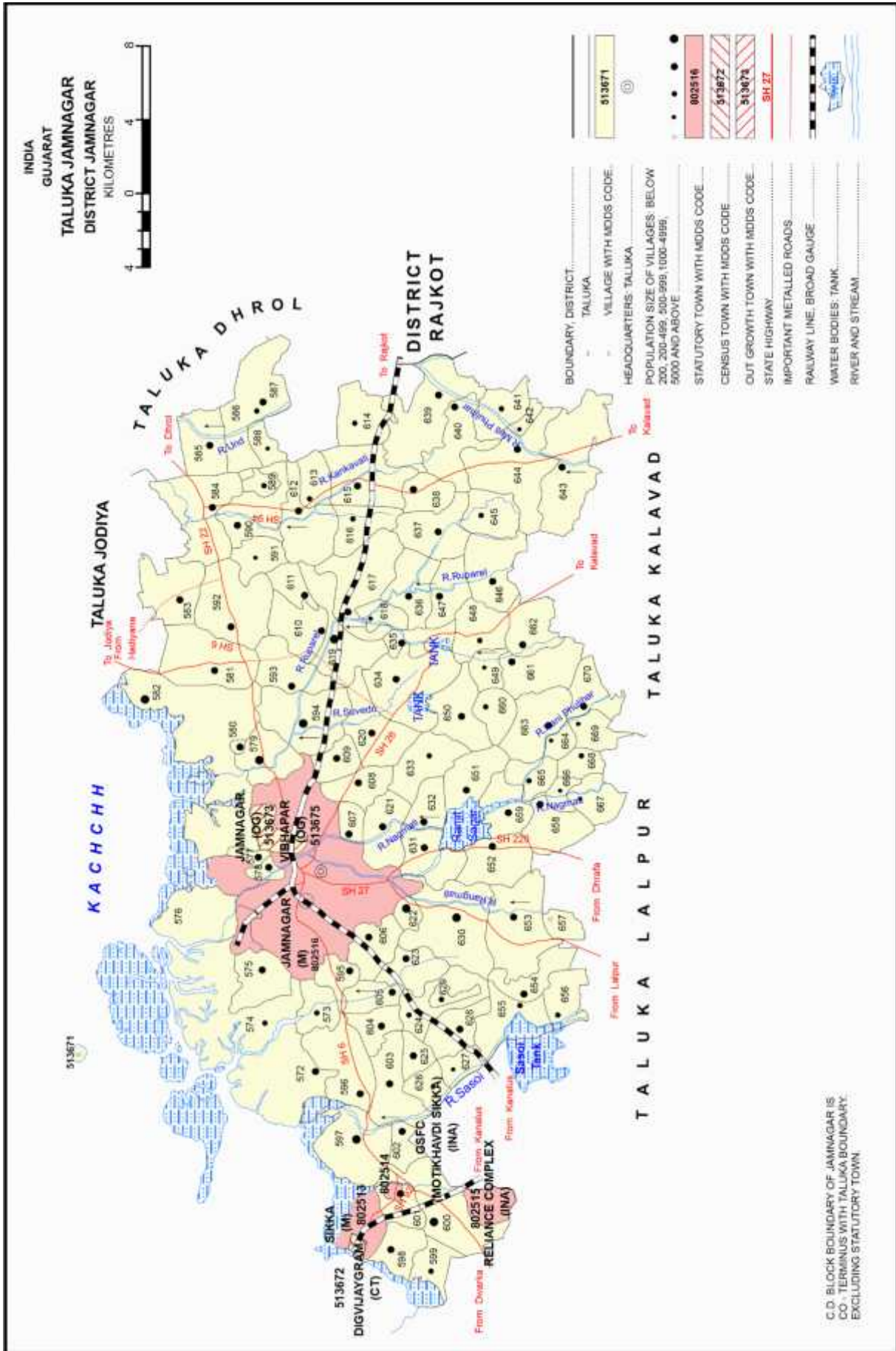
**Census of India 2011- Village Directory
Amenities and Land use (As in 2009)**

Land Use									
Nearest Town	Area under different types of land use (in hectares rounded up to one decimal place)								
Name	Distance Range Code i.e. a for < 5 Kms, b for 5-10 Kms & c for 10+ kms.	Forests	Area Under Non-Agricultural Uses	Barren and Un-Cultivable Land	Permanent Pastures and Other Grazing Lands	Land Under Miscellaneous Tree Crops etc.	Culturable Waste Land	Name Village	Sr. No.
102	103	104	105	106	107	108	109	2	1
KHAMBHALIA	c	0	12.7	930	87	0	0	Pir Lakhasar	57
KHAMBHALIA	c	0	150.9	1265.5	88.6	0	2.1	Bajana	58
KHAMBHALIA	c	0	52.6	568.6	97.5	0	2.1	Kandorna	59
KHAMBHALIA	c	0	153.8	660	182.9	0	21.8	Kolava	60
KHAMBHALIA	b	0	30.8	239.6	39.6	0	130.2	Laliya	61
KHAMBHALIA	c	4.3	30.5	62.8	109.2	0	14.8	Keshod	62
KHAMBHALIA	c	0	59	36.1	86.9	0	35.5	Thakar Sherdi	63
KHAMBHALIA	c	61.7	3.6	0	114.2	16.6	14.9	Golan Sherdi	64
KHAMBHALIA	c	4	36.5	102.3	272.6	0	8.7	Bhadthar	65
KHAMBHALIA	c	0	80.5	146.1	138.4	0	42.8	Bhinda	66
KHAMBHALIA	c	0	51.4	158.6	62.7	0	35.8	Bhankhokhari	67
KHAMBHALIA	c	0	16.2	364.6	107.6	0	25	Tathiya	68
BHAVNAD	c	0	51.7	352.3	103.9	0	25.9	Bhandariya	69
KHAMBHALIA	c	0	2	253	92	0	28	Ambardi	70
KHAMBHALIA	c	0	0	0	0	0	0	Devaliya (A)	71
BHAVNAD	c	0	38	523.3	15	0	13.6	Sagariya	72
BHAVNAD	c	0	48.6	560.1	41.3	0	0.3	Sutariya	73
KHAMBHALIA	c	0	45.7	172	44.9	0	0	Kotadiya	74
KHAMBHALIA	c	0	0	0	152.6	0	1.9	Moti Khokhri	75
KHAMBHALIA	c	0	21.8	49	27.1	0	0	Bhara Beraja	76
KHAMBHALIA	c	0	49	235.3	91.9	0	0	Sheda Bhadthar	77
KHAMBHALIA	c	0	63.5	133.1	80.9	0	10.5	Laluka	78
BHAVNAD	c	0	212.5	751.9	0	0	0	Fot	79
KHAMBHALIA	c	0	50.6	142.8	187.8	0	21.6	Lalparda	80
SALAYA	c	63.7	0.8	0.9	0	0	0	Ajad Tapu	81
SALAYA	c	0	0	0	0	0	0	Panero(Kado)	82
SALAYA	c	0	0	0	0	0	0	Gandhiya (Kado)	83
SALAYA	b	0	2467.8	0.4	0	0	0	Kalubhar Tapu	84
0	0	550.5	8361.8	21699.8	6784.8	478.8	2597.3		

Census of India 2011- Village Directory
Amenities and Land use (As in 2009)

		Land Use											Name of three most important commodities manufactured		
		Area under different types of land use (in hectares rounded up to one decimal place)						Area irrigated by source (in hectare).							
Sr. No.	Name Village	Fallow Lands Other Than Current Fallows	Current Fallows	Net Area Sown	Total Irrigated Land Area	Total Un-irrigated Land Area	Canals (C)	Wells/Tube-Wells (W/TW)	Tanks/Lakes (T/L)	Water Falls (WF)	Others (O)	First	Second	Third	
1	2	110	111	112	113	114	115	116	117	118	119	120	121	122	
57	Pir Lakhasar	0	0	861.2	441	420.2	0	441	0	0	0				
58	Bajana	0	0	1221.3	410	811.3	0	410	0	0	0				
59	Kandorna	0	0	955.9	442	513.9	0	0	442	0	0				
60	Kolava	0	0	1365.4	440	925.4	0	440	0	0	0				
61	Laliya	0	0	645.9	330	315.9	0	330	0	0	0				
62	Keshod	0	0	1296.4	950	346.4	0	850	100	0	0				
63	Thakar Sherdi	0	0	948.9	315	633.9	0	315	0	0	0				
64	Golan Sherdi	0	2	441.5	120	321.5	0	120	0	0	0				
65	Bhadthar	14.3	52.3	1705.9	1020.9	685	0	1020.9	0	0	0				
66	Bhinda	0	0	1299.4	500	799.4	0	500	0	0	0				
67	Bhankhokhari	0	0	644.3	333	311.3	0	333	0	0	0				
68	Tathiya	0	0	636.6	228	408.6	0	228	0	0	0				
69	Bhandariya	0	0.4	873.7	350	523.7	0	350	0	0	0				
70	Ambardi	0	215.4	911	380	531	0	380	0	0	0				
71	Devaliya (A)	0	0	1081	1081	0	1000	81	0	0	0				
72	Sagariya	0	0	597.7	200	397.7	0	200	0	0	0				
73	Sutariya	0	0	545.9	341.6	204.3	0	341.6	0	0	0				
74	Kotadiya	0	0.3	400.6	100.6	300	0	100.6	0	0	0				
75	Moti Khokhri	0	390.6	833.7	300	533.7	0	300	0	0	0				
76	Bhara Beraja	0	0.1	386.1	186	200.1	0	186	0	0	0				
77	Sheda Bhadthar	0	0	477.1	178	299.1	0	70	108	0	0				
78	Laluka	0	0	685.9	300	385.9	0	300	0	0	0				
79	Fot	0	0.3	1163.5	500	663.5	0	500	0	0	0				
80	Lalparda	0	0	1256.2	600	656.2	0	600	0	0	0				
81	Ajad Tapu	0	2.4	58.3	18	40.3	0	18	0	0	0				
82	Panero (Kado)	0	0	0	0	0	0	0	0	0	0				
83	Gandhiya (Kado)	0	0	0	0	0	0	0	0	0	0				
84	Kalubhar Tapu	0	0	6.9	0.1	6.8	0	0	0.1	0	0				
Block Total		1584.4	1474.3	74853.8	35228.6	39625.4	4480.8	29328.7	1074.2	0					

TALUKA/C.D.BLOCK
JAMNAGAR



(C) Alphabetical List of Villages (Jamnagar Taluka)

Sr. No.	Name of Village	2011 Census Location Code Number	2001 Census Location Code Number	Sr. No.	Name of Village	2011 Census Location Code Number	2001 Census Location Code Number
1	2	3	4	1	2	3	4
1	Alia	513619	00725600	50	Lakhani Motovas	513612	00724900
2	Amra	513603	00724000	51	Lakhani Nanovas	513613	00725000
3	Bada	513610	00724700	52	Lavadiya	513658	00729500
4	Balambhdi	513627	00726400	53	Lonthiya	513656	00729300
5	Bavariya	513657	00729400	54	Makvana	513666	00730300
6	Bed	513597	00723400	55	Masitiya	513623	00726000
7	Beraja	513636	00727300	56	Matva	513662	00729900
8	Champa Beraja	513624	00726100	57	Medi	513645	00728200
9	Chandraga	513668	00730500	58	Miyatra	513650	00728700
10	Chandragadh	513654	00729100	59	Moda	513617	00725400
11	Changa	513653	00729000	60	Modpar	513648	00728500
12	Chavda	513616	00725300	61	Mokhana	513632	00726900
13	Chela	513630	00726700	62	Morkanda	513607	00724400
14	Dadiya	513631	00726800	63	Mota Thavariya	513620	00725700
15	Dared	513622	00725900	64	Moti Banugar	513592	00722900
16	Dhandha	513667	00730400	65	Moti Bhalsan	513663	00730000
17	Dhinchda	513575	00721200	66	Moti Khavdi	513600	00723700
18	Dhrangda	513585	00722200	67	Mungani	513598	00723500
19	Dhudasiya	513643	00728000	68	Naghedi	513595	00723200
20	Dhunvav	513579	00721600	69	Naghuna	513659	00729600
21	Dhutarpar	513644	00728100	70	Nana Thavariya	513660	00729700
22	Dodhiya	513628	00726500	71	Nani Banugar	513591	00722800
23	Fachariya	513649	00728600	72	Nani Khavdi	513601	00723800
24	Fala	513584	00722100	73	Nani Matli	513646	00728300
25	Gaduka	513626	00726300	74	Naranpar	513652	00728900
26	Gagva	513599	00723600	75	Nava Nagna	513577	00721400
27	Gangajala	513618	00725500	76	Pasaya	513647	00728400
28	Gordhanpar	513573	00721000	77	Pirotan (Bet)	513671	00731200
29	Hadmatiya	513661	00729800	78	Rampar	513583	00722000
30	Hapa	513609	00724600	79	Ranjitpar	513589	00722600
31	Harshadpar	513651	00728800	80	Ravalsar	513604	00724100
32	Jaga	513637	00727400	81	Rozibet	513576	00721300
33	Jambuda	513581	00721800	82	Sachana	513582	00721900
34	Jamvanathali	513615	00725200	83	Sapar	513602	00723900
35	Jivapar	513625	00726200	84	Sapda	513635	00727200
36	Juna Nagna	513578	00721500	85	Sarmat	513572	00720900
37	Kansumara	513606	00724300	86	Shekhat	513593	00723000
38	Khambhalida Motovas	513587	00722400	87	Sumri (Bhalsan)	513664	00730100
39	Khambhalida Nanovas	513586	00722300	88	Sumri(Dhutarpar)	513642	00727900
40	Khara Beraja	513574	00721100	89	Suryapara	513611	00724800
41	Khara Vedha	513641	00727800	90	Svarda	513633	00727000
42	Khijadiya	513580	00721700	91	Tamachan	513614	00725100
43	Khijadiya Ravani	513588	00722500	92	Theba	513608	00724500
44	Khilos	513590	00722700	93	Vagadiya	513670	00730700
45	Khimaliya	513621	00725800	94	Vaniyagam	513669	00730600
46	Khimrana	513594	00723100	95	Varna	513638	00727500
47	Khoja Beraja	513655	00729200	96	Vasai	513596	00723300
48	Konza	513665	00730200	97	Vav Beraja	513629	00726600
49	Lakha Baval	513605	00724200	98	Veratiya	513640	00727700
				99	Vijarkhi	513634	00727100
				100	Virpar	513639	00727600

Census of India 2011- Village Directory Amenities and Land use (As in 2009)

Number of educational amenities available. (If not available within the village, the distance range code viz; a for < 5 Kms, b for 5-10 Kms and c for 10+ kms of nearest place where facility is available is given).

Sr. No.	Name Village	Location Code No.	Total Area of The Village (In Hectares Rounded Up to One Decimal Place)	Total Population (2011 Census)	Number of Households (2011 Census)	Pre-Primary School (PP)	Primary School (P)	Middle School (M)	Secondary School (S)	Senior Secondary School (SS)	Degree College of Arts, Science & Commerce (ASC)	Engineering College (EC)	Medical College (MC)	Management Institute (MI)
1	2	3	4	5	6	7	8	9	10	11	12	13	14	15
CD Block:-Jamnagar (0093)														
1	Sarmat	513572	1728.2	1837	310	c	3		b	c	c	c	c	c
2	Gordhanpar	513573	493.2	945	168	b	1		b	b	b	b	b	b
3	Khara Beraja	513574	846.1	569	121	b	5		b	b	b	b	b	b
4	Dhinchda	513575	1235.5	3759	729	b	3		b	b	b	b	b	b
5	Rozibet	513576	375.8	0	0									
6	Nava Nagna	513577	212.7	4371	770	b	4		1	b	b	b	b	b
7	Juna Nagna	513578	321.6	3329	604	a	2		a	a	a	a	a	a
8	Dhunvav	513579	1573.6	6249	1154	b	4		2	1	b	b	b	b
9	Khijadiya	513580	1076.9	2246	443	b	3		b	b	b	b	b	b
10	Jambuda	513581	2354.4	3507	739	c	3		3	1	c	c	c	c
11	Sachana	513582	775	5416	859	c	2		b	c	c	c	c	c
12	Rampar	513583	1688	1971	369	c	1		c	c	c	c	c	c
13	Fala	513584	2218.8	3806	717	c	3		1	c	c	c	c	c
14	Dhrangda	513585	1399.1	1935	365	b	1		b	b	b	c	c	c
15	Khambhalida Nanovas	513586	0	581	94	b	a		c	b	b	c	c	c
16	Khambhalida Motovas	513587	2207.6	1442	262	b	2		c	b	b	c	c	c
17	Khijadiya Ravani	513588	448.5	347	65	c	1		c	c	c	c	c	c
18	Ranjitpar	513589	526.6	678	129	c	2		a	c	c	c	c	c
19	Khilos	513590	1352.1	1962	404	c	1		b	c	c	c	c	c
20	Nani Banugar	513591	748.3	399	95	c	1		a	a	c	c	c	c
21	Moti Banugar	513592	2425.7	3836	828	c	4		1	c	c	c	c	c
22	Shekhpat	513593	1350.9	2832	489	c	3		1	b	c	c	c	c
23	Khimrana	513594	1648.8	5444	977	c	6		1	b	c	c	c	c
24	Naghedi	513595	649	3758	740	b	14		1	b	b	b	1	b
25	Vasai	513596	1565.4	2071	394	c	1		b	c	c	c	c	c
26	Bed	513597	1895.9	8229	1547	c	5		1	c	c	c	c	c
27	Mungani	513598	889.8	3163	609	c	2		a	a	c	c	c	c
28	Gagva	513599	676.8	901	165	c	2		b	b	c	c	c	c

Census of India 2011- Village Directory Amenities and Land use (As in 2009)

Number of educational amenities available. (If not available within the village, the distance range code viz; a for < 5 Kms, b for 5-10 Kms and c for 10+ kms of nearest place where facility is available is given).

Number of Medical Amenities available. (If not available within the village, the distance range code viz; a for < 5 Kms, b for 5-10 Kms and c for 10+ kms of nearest place where facility is available is given).

Polytechnic (Pt)	Vocational Training School /ITI	Non-Formal Training Centre (NFTC)	Special School for Disabled (SSD)	Others (Specify)	Community Health Centre (CHC)	Primary Health Centre (PHC)	Primary Health Sub Centre (PHS)	Maternity and Child Welfare Centre (MCW)	T.B. Clinic (TBC)	Hospital-Allopathic (HA)	Hospital-Alternative Medicine (HO)	Dispensary (D)	Veterinary Hospital (VH)	Mobile Health Clinic (MHC)	Family Welfare Centre (FWC)	Name Village	Sr. No.
16	17	18	19	20	21	22	23	24	25	26	27	28	29	30	31	2	1
c	c	c	c		c	c	c	c	c	c	c	b	b	c	b	Sarmat	1
b	b	b	b		b	c	a	b	b	b	b	a	a	b	a	Gordhanpar	2
b	b	b	b		b	c	b	b	b	b	b	b	b	b	b	Khara Beraja	3
b	b	b	b		b	c	b	b	b	b	b	b	b	b	b	Dhinchda	4
																Rozibet	5
b	b	b	b		b	b	1	b	b	b	b	b	b	b	b	Nava Nagna	6
a	a	a	a		a	b	a	a	a	a	a	a	a	a	a	Juna Nagna	7
b	b	b	b		b	a	1	b	b	b	b	b	b	b	b	Dhunvav	8
b	b	b	b		b	c	1	b	b	b	b	b	b	b	b	Khijadiya	9
c	c	c	c		c	1	1	c	c	c	c	c	b	c	b	Jambuda	10
c	c	c	c		c	c	1	c	c	c	c	a	b	c	c	Sachana	11
c	c	c	c		c	c	b	c	c	c	c	b	b	c	c	Rampar	12
c	c	c	c		c	c	1	c	c	c	c	c	1	c	c	Fala	13
c	b	c	c		c	c	a	c	c	c	c	c	c	c	c	Dhrangda	14
c	b	c	c		c	c	b	b	b	c	c	b	b	c	c	Khambhalida	15
c	b	b	c		c	b	1	b	b	c	c	b	b	c	b	Nanovas	16
c	b	b	c		c	b	1	b	b	c	c	b	b	c	b	Khambhalida	16
c	c	c	c		c	b	c	c	c	c	c	b	b	c	b	Motovas	17
c	c	c	c		c	b	c	c	c	c	c	b	b	c	b	Khijadiya	17
c	b	b	c		c	c	c	c	c	c	c	b	b	c	b	Ravani	18
c	b	b	c		c	c	c	c	c	c	c	b	b	c	b	Ranjitpar	18
c	c	c	c		c	c	b	c	c	c	c	b	b	c	b	Khilos	19
c	c	c	c		c	c	b	c	c	c	c	b	b	c	b	Nani Banugar	20
c	c	c	c		c	1	1	c	c	c	c	c	c	c	c	Moti Banugar	21
c	c	c	c		c	b	c	c	c	c	c	c	b	c	c	Shekhpat	22
c	c	c	c		c	c	1	c	c	c	c	c	b	c	c	Khimrana	23
b	b	b	b		b	b	b	b	b	b	b	b	b	b	b	Naghedi	24
c	c	c	c		c	1	1	c	c	c	c	c	b	c	c	Vasai	25
c	c	c	c		c	c	1	c	c	c	c	b	c	c	c	Bed	26
c	c	c	c		c	b	1	c	c	c	c	b	c	c	c	Mungani	27
c	c	c	c		c	c	c	c	c	c	c	b	b	c	b	Gagva	28

Census of India 2011- Village Directory Amenities and Land use (As in 2009)

Sr. No.	Name Village	Number of Non-Government Medical Amenities available.							Availability of drinking water - Yes / No							
		Charitable Non Govt. Hospital/Nursing Home.	Medical Practitioner With MBBS Degree	Medical Practitioner With Other Degree	Medical Practitioner With No Degree	Traditional Practitioner and Faith Healer	Medicine Shop	Others	Tap Water (Treated/Untreated)	Well Water (Covered / Uncovered well)	Hand Pump	Tube wells / Bore well	Spring	River / Canal	Tank / Pond / Lake	Others
1	2	32	33	34	35	36	37	38	39	40	41	42	43	44	45	46
1	Sarmat	0	0	0	0	0	0	0	Yes	No	No	No	No	Yes	No	No
2	Gordhanpar	0	0	0	0	0	0	0	Yes	No	Yes	No	Yes	No	No	No
3	Khara Beraja	0	0	0	0	0	0	0	Yes	Yes	Yes	Yes	No	No	No	No
4	Dhinchda	0	0	0	0	0	0	0	Yes	Yes	Yes	Yes	No	No	No	No
5	Rozibet															
6	Nava Nagna	0	0	1	0	0	0	0	Yes	No	Yes	No	No	No	No	No
7	Juna Nagna	0	0	0	0	0	0	0	Yes	Yes	Yes	No	No	Yes	No	No
8	Dhunvav	0	0	3	0	0	1	0	Yes	No	No	Yes	No	Yes	No	No
9	Khijadiya	0	0	0	0	0	0	0	Yes	Yes	Yes	No	No	No	Yes	No
10	Jambuda	0	0	1	0	0	0	0	Yes	Yes	Yes	No	No	Yes	No	No
11	Sachana	0	0	2	0	0	0	0	Yes	Yes	Yes	Yes	No	No	No	No
12	Rampar	0	0	0	0	0	0	0	Yes	Yes	Yes	No	No	No	No	No
13	Fala	0	0	5	0	0	3	0	Yes	Yes	No	Yes	No	Yes	No	No
14	Dhrangda	0	0	0	0	0	0	0	Yes	Yes	Yes	No	No	Yes	No	No
15	Khambhalida	0	0	0	0	0	0	0	Yes	Yes	Yes	No	No	Yes	No	No
16	Nanovas															
17	Khambhalida	0	0	0	0	0	0	0	Yes	Yes	Yes	No	No	Yes	No	No
18	Motovas															
19	Khijadiya	0	0	0	0	0	0	0	Yes	Yes	No	No	No	No	No	No
20	Ravani															
21	Ranjitpar	0	0	0	0	0	0	0	Yes	No	No	Yes	No	No	No	No
22	Khilos	0	0	0	0	0	0	0	Yes	Yes	Yes	Yes	No	No	Yes	No
23	Nani Banugar	0	0	0	0	0	0	0	Yes	No	No	Yes	No	No	No	No
24	Moti Banugar	0	0	0	0	0	0	0	Yes	Yes	Yes	Yes	No	No	No	No
25	Shekhat	0	0	0	0	0	0	0	Yes	Yes	Yes	No	No	No	No	No
26	Khimrana	0	0	0	0	0	0	0	Yes	No	No	No	No	Yes	No	No
27	Naghedi	0	0	2	0	0	1	0	Yes	No	Yes	No	No	Yes	No	No
28	Vasai	0	0	0	0	0	0	0	Yes	No	Yes	No	No	Yes	No	No
29	Bed	0	0	4	0	0	3	0	Yes	Yes	Yes	No	No	Yes	No	No
30	Mungani	0	0	0	0	0	0	0	Yes	No	No	No	No	No	No	No
31	Gagva	0	0	0	0	0	0	0	Yes	Yes	Yes	Yes	No	Yes	No	No

Census of India 2011- Village Directory

Amenities and Land use (As in 2009)

Availability of toilet & others Yes / No

Communication and transport facilities (If amenities available code -Yes is given except for Village Pin Code, If not available within the village, the distance range code viz; a for < 5 Kms, b for 5-10 Kms and c for 10+ kms of nearest place where facility is available is given)

47	48	49	50	51	52	53	54	55	56	57	58	59	60	2	1
Community Toilet Including Bath.	Community Toilet Excluding Bath.	Rural Sanitary Mart or Sanitary Hardware Outlet Available Near The Village.	Community Bio- gas or Recycle of Waste for Productive Use.	Post Office (PO)	Sub Post Office (SPO)	Post & Telegraph Office (P&TO)	Village Pin Code	Telephones (Land Lines)	Public Call Office (PCO)	Mobile Phone Coverage	Internet Cafes/Common Service Centre (CSC)	Private Courier Facility	Bus Service (Public & Private)	Name Village	Sr. No.
No	No	No	No	c	Yes		361006	Yes	c	Yes	Yes	c	Yes	Sarmat	1
No	No	No	No	b	b		361006	Yes	b	Yes	Yes	b	Yes	Gordhanpar	2
No	No	No	No	b	b		361012	Yes	b	Yes	Yes	b	Yes	Khara Beraja	3
No	No	No	No	b	Yes		361009	Yes	b	Yes	Yes	b	Yes	Dhinchda	4
														Rozibet	5
No	No	No	No	b	Yes		361007	Yes	b	Yes	Yes	b	Yes	Nava Nagna	6
No	No	Yes	No	a	a		361007	Yes	a	Yes	Yes	a	Yes	Juna Nagna	7
No	No	No	No	Yes	b		361120	Yes	b	Yes	Yes	b	Yes	Dhunvav	8
No	No	No	No	b	Yes		361120	Yes	b	Yes	Yes	b	Yes	Khijadiya	9
No	No	No	No	c	Yes		361120	Yes	c	Yes	Yes	c	Yes	Jambuda	10
No	No	No	No	c	Yes		361230	Yes	c	Yes	Yes	c	Yes	Sachana	11
No	No	No	No	c	Yes		361120	Yes	c	Yes	Yes	c	Yes	Rampar	12
No	No	No	No	c	Yes		361120	Yes	c	Yes	Yes	Yes	Yes	Fala	13
No	No	No	No	b	b		361120	Yes	b	Yes	Yes	b	Yes	Dhrangda	14
No	No	No	No	b	Yes		361012	Yes	b	Yes	Yes	b	Yes	Khambhalida	15
No	No	No	No	b	Yes		361210	Yes	b	Yes	Yes	b	Yes	Nanovas	16
No	No	No	No	b	Yes		361210	Yes	b	Yes	Yes	b	Yes	Khambhalida	16
No	No	No	No	c	c		361130	Yes	c	Yes	Yes	c	Yes	Motovas	17
No	No	No	No	c	c		361130	Yes	c	Yes	Yes	c	Yes	Khijadiya	17
No	No	No	No	b	b		361130	Yes	b	Yes	Yes	b	Yes	Ravani	18
No	No	No	No	b	b		361130	Yes	b	Yes	Yes	b	Yes	Ranjitpar	18
No	No	No	No	c	Yes		361130	Yes	c	Yes	Yes	c	Yes	Khilos	19
No	No	No	No	c	c		361120	Yes	c	Yes	Yes	c	Yes	Nani Banugar	20
No	No	No	No	c	Yes		361120	Yes	c	Yes	Yes	c	Yes	Moti Banugar	21
No	Yes	No	No	c	c		361120	Yes	c	Yes	Yes	c	Yes	Shekhat	22
No	No	No	No	c	Yes		361120	Yes	c	Yes	Yes	c	Yes	Khimrana	23
No	No	No	No	b	b		361006	Yes	b	Yes	Yes	b	Yes	Naghedi	24
No	No	No	No	c	Yes		361006	Yes	c	Yes	Yes	c	Yes	Vasai	25
No	No	No	No	c	Yes		361006	Yes	c	Yes	Yes	c	Yes	Bed	26
No	No	No	No	c	c		361140	Yes	c	Yes	Yes	c	Yes	Mungani	27
No	No	No	No	c	Yes		361140	Yes	c	Yes	Yes	c	Yes	Gagva	28

Census of India 2011- Village Directory Amenities and Land use (As in 2009)

Communication and transport facilities (If amenities available code -Yes is given except for Village Pin Code, If not available within the village, the distance range code viz; a for < 5 Kms, b for 5-10 Kms and c for 10+ kms of nearest place where facility is available is given)

Village connected to highways, village roads, banks & credit societies (If amenities available code -Yes is given, If not available within the village, the distance range code viz; a for < 5 Kms, b for 5-10 Kms and c for 10+ kms of nearest place where facility is available is given)

Sr. No.	Name Village	Railway Stations	Auto/Modified Autos	Taxis and Vans	Tractors	Cycle-Pulled Rickshaws (Manual & Machine Driven)	Carts Driven by Animals	Sea /River Ferry Service	Connected to National Highway (NH)	Connected to State Highway (SH)	Connected to Major District Road (MDR)	Connected to Others District Road	Pucca Roads	Kutchcha Roads	Water Bounded Macadam (WBM) Roads
1	2	61	62	63	64	65	66	67	68	69	70	71	72	73	74
1	Sarmat	c	c	c	Yes		Yes	b	c	c	c	Yes	Yes	Yes	c
2	Gordhanpar	b	b	Yes	b		b	b	c	b	Yes	Yes	Yes	b	b
3	Khara Beraja	b	Yes	b	b		b	b	c	b	Yes	Yes	Yes	b	b
4	Dhinchda	b	b	b	b		b	b	b	b	Yes	Yes	b	b	b
5	Rozibet														
6	Nava Nagna	b	Yes	Yes	b		b	b	b	b	Yes	Yes	Yes	b	b
7	Juna Nagna	a	a	a	a		a	a	a	a	Yes	Yes	Yes	a	a
8	Dhunvav	b	b	b	b		Yes	b	c	Yes	Yes	Yes	Yes	b	b
9	Khijadiya	b	b	b	b		Yes	c	c	Yes	b	Yes	Yes	b	b
10	Jambuda	c	c	c	c		c	c	c	Yes	c	Yes	Yes	Yes	c
11	Sachana	c	c	c	c		c	c	c	Yes	Yes	Yes	Yes	c	c
12	Rampar	c	c	c	c		c	c	c	c	Yes	Yes	Yes	Yes	c
13	Fala	c	c	c	c		Yes	c	c	Yes	Yes	Yes	Yes	c	c
14	Dhrangda	b	Yes	b	Yes		b	c	c	Yes	Yes	Yes	Yes	b	c
15	Khambhalida Nanovas	b	b	b	b		b	c	c	c	Yes	Yes	Yes	b	b
16	Khambhalida Motovas	b	b	b	b		b	c	c	c	Yes	Yes	Yes	b	b
17	Khijadiya Ravani	c	c	c	Yes		Yes	c	c	c	Yes	Yes	Yes	c	c
18	Ranjitpar	b	Yes	b	b		b	c	c	c	Yes	Yes	Yes	b	c
19	Khilos	c	c	c	c		c	c	c	Yes	Yes	Yes	Yes	c	c
20	Nani Banugar	c	c	c	c		c	c	a	c	Yes	Yes	Yes	c	c
21	Moti Banugar	c	c	c	c		c	c	c	Yes	Yes	Yes	Yes	Yes	c
22	Shekhpat	c	c	c	c		c	c	c	c	Yes	Yes	Yes	Yes	c
23	Khimrana	c	c	Yes	c		c	c	c	c	Yes	Yes	Yes	c	c
24	Naghedi	b	b	b	b		b	c	c	Yes	Yes	Yes	Yes	b	b
25	Vasai	c	c	Yes	c		c	c	c	Yes	Yes	Yes	Yes	Yes	c
26	Bed	c	c	c	c		c	c	c	Yes	Yes	Yes	Yes	c	c
27	Mungani	c	c	c	c		c	c	c	c	Yes	Yes	Yes	c	c
28	Gagva	c	c	c	c		c	c	c	c	Yes	Yes	Yes	c	c

Census of India 2011- Village Directory

Amenities and Land use (As in 2009)

Village connected to highways, village roads, banks & credit societies (If amenities available code -Yes is given, If not available within the village, the distance range code viz; a for < 5 Kms, b for 5-10 Kms and c for 10+ kms of nearest place where facility is available is given)

Availability of miscellaneous facilities (If amenities available code -Yes is given, If not available within the village, the distance range code viz; a for < 5 Kms, b for 5-10 Kms and c for 10+ kms of nearest place where facility is available is given)

Navigable Waterway (River/Canal) (NW)	Footpaths (FP)	Commercial & Co-operative Banks	ATM	Agricultural Credit Societies	Self-Help Group (SHG)	Public Distribution System (PDS) Shop	Mandis / Regular Market	Weekly Haat	Agricultural Marketing Society	Integrated Child Development Scheme (Nutritional Centres)	Anganwadi Centre (Nutritional Centres)	Others (Nutritional Centres)	ASHA (Accredited Social Health Activist)	Name Village	Sr. No.
75	76	77	78	79	80	81	82	83	84	85	86	87	88	2	1
b	Yes	c	c	c	Yes	Yes	c	c	c	c	Yes	Yes	Yes	Sarmat	1
b	Yes	b	b	b	Yes	a	b	b	b	b	Yes	Yes	Yes	Gordhanpar	2
b	Yes	b	b	b	Yes	a	b	b	b	b	Yes	Yes	Yes	Khara Beraja	3
b	Yes	b	b	Yes	Yes	Yes	b	b	b	b	Yes	Yes	Yes	Dhinchda	4
														Rozibet	5
b	Yes	b	b	b	Yes	b	b	b	b	b	Yes	Yes	Yes	Nava Nagna	6
a	Yes	a	a	Yes	Yes	Yes	a	a	a	a	Yes	Yes	a	Juna Nagna	7
b	Yes	b	b	b	Yes	Yes	Yes	b	b	b	Yes	Yes	Yes	Dhunvav	8
c	Yes	b	b	Yes	Yes	Yes	b	b	b	b	Yes	Yes	Yes	Khijadiya	9
c	Yes	a	c	a	Yes	Yes	c	c	c	c	Yes	Yes	Yes	Jambuda	10
c	Yes	c	c	c	Yes	Yes	c	c	c	c	Yes	Yes	Yes	Sachana	11
c	Yes	b	c	Yes	Yes	Yes	Yes	b	c	c	Yes	Yes	Yes	Rampar	12
c	Yes	c	c	Yes	Yes	Yes	c	c	c	c	Yes	Yes	Yes	Fala	13
c	Yes	b	b	b	Yes	Yes	b	b	b	b	Yes	Yes	Yes	Dhrangda	14
c	Yes	b	b	c	Yes	Yes	b	b	b	c	Yes	Yes	Yes	Khambhalida	15
c	Yes	b	b	c	Yes	c	b	b	b	b	Yes	Yes	Yes	Nanovas	16
c	Yes	b	c	b	Yes	b	c	c	c	c	Yes	Yes	Yes	Khijadiya	17
c	Yes	a	b	a	Yes	a	b	c	c	c	Yes	Yes	Yes	Ravani	18
c	Yes	a	b	a	Yes	a	b	c	c	c	Yes	Yes	Yes	Ranjitpar	18
c	Yes	b	c	Yes	Yes	Yes	c	c	c	c	Yes	Yes	Yes	Khilos	19
c	Yes	a	c	a	Yes	b	c	c	c	c	Yes	Yes	Yes	Nani Banugar	20
c	Yes	Yes	c	Yes	Yes	Yes	c	c	c	c	Yes	Yes	Yes	Moti Banugar	21
c	Yes	a	c	a	Yes	Yes	a	c	c	c	Yes	Yes	Yes	Shekhpat	22
c	Yes	b	c	c	Yes	Yes	b	Yes	c	c	Yes	Yes	Yes	Khimrana	23
c	Yes	b	b	b	Yes	Yes	b	b	b	b	Yes	Yes	Yes	Naghedi	24
c	Yes	c	c	c	Yes	Yes	c	c	c	c	Yes	Yes	Yes	Vasai	25
c	Yes	c	c	c	Yes	Yes	c	Yes	c	c	Yes	Yes	Yes	Bed	26
c	Yes	a	a	a	Yes	Yes	b	b	b	c	Yes	Yes	Yes	Mungani	27
c	Yes	b	b	c	Yes	a	b	b	b	b	Yes	Yes	Yes	Gagva	28

Census of India 2011- Village Directory Amenities and Land use (As in 2009)

Availability of miscellaneous facilities (If amenities available code -
Yes is given, If not available within the village, the distance range
code viz; a for < 5 Kms, b for 5-10 Kms and c for 10+ kms of nearest
place where facility is available is given)

Availability of electricity
(Yes/No)

Sr. No.	Name Village	Availability of miscellaneous facilities										Availability of electricity			
		Community Centre With/ Without TV	Sports Field	Sports Club / Recreation Centre	Cinema / Video Hall	Public Library	Public Reading Room	Newspaper Supply	Assembly Polling Station	Birth & Death Registration Office	Power Supply for Domestic Use (ED)	Power Supply for Agricultural Use (EAG)	Power Supply for Commercial Use (EC)	Power Supply for All Uses (EA)	
1	2	89	90	91	92	93	94	95	96	97	98	99	100	101	
1	Sarmat	c	c	c	c	c	b	Yes	Yes	Yes	Yes	Yes	Yes	Yes	
2	Gordhanpar	b	b	b	b	b	b	Yes	Yes	Yes	Yes	Yes	Yes	Yes	
3	Khara Beraja	Yes	b	b	b	b	b	Yes	Yes	Yes	Yes	Yes	Yes	Yes	
4	Dhinchda	Yes	b	b	b	b	b	Yes	Yes	Yes	Yes	Yes	Yes	Yes	
5	Rozibet														
6	Nava Nagna	Yes	b	b	b	b	b	Yes	Yes	Yes	Yes	Yes	Yes	Yes	
7	Juna Nagna	a	a	a	a	a	a	Yes	Yes	Yes	Yes	Yes	Yes	Yes	
8	Dhunvav	Yes	Yes	b	b	b	b	Yes	Yes	Yes	Yes	Yes	Yes	Yes	
9	Khijadiya	b	b	b	b	b	b	Yes	Yes	Yes	Yes	Yes	Yes	Yes	
10	Jambuda	Yes	c	c	c	c	Yes	Yes	Yes	Yes	Yes	Yes	Yes	Yes	
11	Sachana	Yes	c	c	c	c	c	Yes	Yes	Yes	Yes	Yes	Yes	Yes	
12	Rampar	Yes	c	c	c	c	c	Yes	Yes	Yes	Yes	Yes	Yes	Yes	
13	Fala	Yes	c	c	c	c	c	Yes	Yes	Yes	Yes	Yes	Yes	Yes	
14	Dhrangda	b	b	b	b	b	b	Yes	Yes	Yes	Yes	Yes	Yes	Yes	
15	Khambhalida Nanovas	b	b	b	b	b	b	Yes	Yes	Yes	Yes	Yes	Yes	Yes	
16	Khambhalida Motovas	b	b	b	b	b	b	Yes	Yes	Yes	Yes	Yes	Yes	Yes	
17	Khijadiya Ravani	c	c	c	c	c	c	Yes	Yes	Yes	Yes	Yes	Yes	Yes	
18	Ranjitpar	c	c	c	b	c	c	Yes	Yes	Yes	Yes	Yes	Yes	Yes	
19	Khilos	Yes	c	c	c	c	c	Yes	Yes	Yes	Yes	Yes	Yes	Yes	
20	Nani Banugar	Yes	c	c	c	c	c	Yes	Yes	Yes	Yes	Yes	Yes	Yes	
21	Moti Banugar	Yes	c	c	c	c	c	Yes	Yes	Yes	Yes	Yes	Yes	Yes	
22	Shekhat	Yes	Yes	c	c	c	c	Yes	Yes	Yes	Yes	Yes	Yes	Yes	
23	Khimrana	c	c	c	c	c	c	Yes	Yes	Yes	Yes	Yes	Yes	Yes	
24	Naghedi	b	b	b	b	b	b	Yes	Yes	b	Yes	Yes	Yes	Yes	
25	Vasai	Yes	c	c	c	c	c	Yes	Yes	Yes	Yes	Yes	Yes	Yes	
26	Bed	c	c	c	c	c	c	Yes	Yes	Yes	Yes	Yes	Yes	Yes	
27	Mungani	Yes	c	c	a	a	c	Yes	Yes	Yes	Yes	Yes	Yes	Yes	
28	Gagva	Yes	b	b	b	b	b	Yes	Yes	Yes	Yes	Yes	Yes	Yes	

Census of India 2011- Village Directory Amenities and Land use (As in 2009)

Land Use

Nearest Town	Area under different types of land use (in hectares rounded up to one decimal place)								Name Village	Sr. No.
Name	Distance Range Code i.e. a for <5 Kms, b for 5-10 Kms & c for 10+ kms.	Forests	Area Under Non-Agricultural Uses	Barren and Un-Cultivable Land	Permanent Pastures and Other Grazing Lands	Land Under Miscellaneous Tree Crops etc.	Culturable Waste Land	2	1	
102	103	104	105	106	107	108	109	2	1	
JAMNAGAR	c	270.6	15	430.2	83.4	0	72.2	Sarmat	1	
JAMNAGAR	b	0	3.5	185.5	51.8	0	32.1	Gordhanpar	2	
JAMNAGAR	b	1	2.5	213.4	5.5	0	12.2	Khara Beraja	3	
JAMNAGAR	b	0	9.5	217.8	43.8	114.8	29.3	Dhinchda	4	
JAMNAGAR	c	0	0	307.8	68	0	0	Rozibet	5	
JAMNAGAR	b	0	13.3	19.4	20	0	0	Nava Nagna	6	
JAMNAGAR	a	0	8.8	37.1	3.2	0	0	Juna Nagna	7	
JAMNAGAR	b	0	10.9	21.4	104.6	100.6	94.3	Dhunvav	8	
JAMNAGAR	b	0	10.5	2.7	89.6	0	32.7	Khijadiya	9	
JAMNAGAR	c	0	19.7	126.6	189.3	21.8	0	Jambuda	10	
JAMNAGAR	c	0	7.3	139.7	81.8	0	0	Sachana	11	
JAMNAGAR	c	0	36.1	44.1	77.6	0	0	Rampar	12	
DHROL	c	0	13.4	22	195	31.2	308.7	Fala	13	
DHROL	b	0	7	17.6	124.7	29.3	10	Dhrangda	14	
DHROL	b	0	0	0	0	0	0	Khambhalida	15	
DHROL	b	0	21.8	435.6	49.6	0	0	Nanovas	16	
DHROL	c	0	3.8	120.1	34.5	16.7	5.9	Khambhalida	17	
DHROL	b	0	7.4	53.8	4.3	0	36.3	Motovas	18	
DHROL	c	0	8.9	80	108.9	0	172	Khijadiya	19	
JAMNAGAR	c	0	4.6	114.7	62.3	0	0	Ravani	20	
JAMNAGAR	c	0	10.8	100.9	238.7	0	12.2	Ranjitpar	21	
JAMNAGAR	c	0	96.8	0	130.3	0	0	Khilos	22	
JAMNAGAR	c	0	10.8	43	108	0	109	Nani Banugar	23	
JAMNAGAR	b	0	28.8	165	7.5	0	9.5	Moti Banugar	24	
JAMNAGAR	c	0	11.3	284.9	76.2	0	51.5	Shekhpatt	25	
JAMNAGAR	c	0	11.2	370.5	187.4	0	0	Khimrana	26	
JAMNAGAR	c	0	5.2	89.3	64.7	0	99.2	Naghedi	27	
JAMNAGAR	c	0	9	48.6	78.1	0	8.1	Vasai	28	
JAMNAGAR	c	0	9	48.6	78.1	0	8.1	Bed	29	
JAMNAGAR	c	0	9	48.6	78.1	0	8.1	Mungani	30	
JAMNAGAR	c	0	9	48.6	78.1	0	8.1	Gagva	31	

Census of India 2011- Village Directory Amenities and Land use (As in 2009)

Land Use													Name of three most important commodities manufactured		
Area under different types of land use (in hectares rounded up to one decimal place)							Area irrigated by source (in hectare).								
Sr. No.	Name Village	Fallow Lands Other Than Current Fallows		Net Area Sown	Total Irrigated Land Area	Total Un-irrigated Land Area	Canals (C)	Wells/Tube-Wells (W/TW)	Tanks/Lakes (T/L)	Water Falls (WF)	Others (O)	First	Second	Third	
		Current Fallows	Current Fallows												
1	2	110	111	112	113	114	115	116	117	118	119	120	121	122	
1	Sarmat	329.9	0	527	212	315	6.4	205.6	0	0	0				
2	Gordhanpar	0	0	220.2	163.5	56.7	0	100	63.5	0	0				
3	Khara Beraja	158.9	0	452.6	198.2	254.4	0	198.2	0	0	0				
4	Dhinchda	18.3	0	802.1	189	613.1	0	189	0	0	0				
5	Rozibet	0	0	0	0	0	0	0	0	0	0				
6	Nava Nagna	0	0	160.1	108	52.1	0	108	0	0	0				
7	Juna Nagna	0	6.9	265.7	115.2	150.4	0	115.2	0	0	0				
8	Dhunvav	5.1	144.2	1092.4	472.2	620.2	0	472.2	0	0	0				
9	Khijadiya	0	0	941.4	611	330.4	0	221	390	0	0				
10	Jambuda	143.6	0	1853.4	910.5	942.9	0	910.5	0	0	0				
11	Sachana	7.2	20.6	518.4	180.2	338.2	0	180.2	0	0	0				
12	Rampar	40.2	0	1490	240	1250	75	165	0	0	0				
13	Fala	22.3	17.4	1608.8	990.2	618.6	350.1	640.2	0	0	0				
14	Dhrangda	272.5	0	938	400	538	50	350	0	0	0				
15	Khambhalida Nanovas	0	0	0	0	0	0	0	0	0	0				
16	Khambhalida Motovas	0	0	1700.6	700.5	1000.1	0.5	700	0	0	0				
17	Khijadiya Ravani	0	0	267.4	150	117.4	100	50	0	0	0				
18	Ranjitpar	11.6	0	413.3	275	138.3	100	175	0	0	0				
19	Khilos	0	0	982.3	360	622.3	0	360	0	0	0				
20	Nani Banugar	0	0	566.6	352	214.6	0	352	0	0	0				
21	Moti Banugar	32.1	0	2031	975	1056	0	975	0	0	0				
22	Shekhpat	21	0	1102.8	500	602.8	0	500	0	0	0				
23	Khimrana	0	0	1378	717	661	0	530	187	0	0				
24	Naghedi	0	39.5	398.8	165.3	233.5	0	165.3	0	0	0				
25	Vasai	17.4	0	1124.1	423	701.1	0	423	0	0	0				
26	Bed	84.4	0	1242.3	710	532.2	0	710	0	0	0				
27	Mungani	0	0	631.3	235.1	396.2	0	235.1	0	0	0				
28	Gagva	39.8	0	493.3	201	292.3	0	201	0	0	0				

Census of India 2011- Village Directory Amenities and Land use (As in 2009)

Number of educational amenities available. (If not available within the village, the distance range code viz; a for < 5 Kms, b for 5-10 Kms and c for 10+ kms of nearest place where facility is available is given).

Sr. No.	Name Village	Location Code No.	Total Area of The Village (In Hectares Rounded Up to One Decimal Place)	Total Population (2011 Census)	Number of Households (2011 Census)	Pre-Primary School (PP)	Primary School (P)	Middle School (M)	Secondary School (S)	Senior Secondary School (SS)	Degree College of Arts Science & Commerce (ASC)	Engineering College (EC)	Medical College (MC)	Management Institute (MI)
1	2	3	4	5	6	7	8	9	10	11	12	13	14	15
CD Block:-Jamnagar (0093)														
29	Moti Khavdi	513600	1516.4	5928	1104	c	5		1	b	c	c	c	c
30	Nani Khavdi	513601	634.8	2178	453	c	1		a	c	c	c	c	c
31	Sapar	513602	609.5	2364	477	c	2		1	c	c	c	c	c
32	Amra	513603	1432.1	4597	802	c	8		1	c	c	c	c	c
33	Ravalsar	513604	364.1	1179	179	c	2		1	c	c	c	c	c
34	Lakha Bavali	513605	1342.9	4373	793	b	5		1	b	b	b	b	b
35	Kansumara	513606	928.7	2546	444	b	3		b	b	b	b	b	b
36	Morkanda	513607	573.2	4459	792	b	7		1	b	b	b	b	b
37	Theba	513608	706.8	3534	683	b	3		2	b	b	b	b	b
38	Hapa	513609	667	1538	287	b	2		1	b	b	b	b	b
39	Bada	513610	935.3	1268	267	c	1		c	b	c	c	c	c
40	Suryapara	513611	885.1	1329	260	c	1		c	c	c	c	c	c
41	Lakhani	513612	1494.2	1146	193	c	1		a	c	c	c	c	c
42	Motovas	513613	966.4	755	130	c	1		c	c	c	c	c	c
43	Lakhani	513614	1165.8	769	137	c	4		b	c	c	c	c	c
44	Nanovas	513615	1924.8	2148	496	c	2		1	c	c	c	c	c
45	Tamachan	513616	942.1	855	180	c	1		a	c	c	c	c	c
46	Jamvanathali	513617	2359.1	1302	299	c	1		c	c	c	c	c	c
47	Chavda	513618	455.7	401	66	c	1		c	c	c	c	c	c
48	Moda	513619	1942.6	6535	1214	c	13		1	c	c	c	c	c
49	Alia	513620	1448.5	2259	404	c	3		b	c	c	c	c	c
50	Mota	513621	1063	3067	542	b	5		a	b	b	b	b	b
51	Thavariya	513622	293.7	5666	1158	b	4		1	b	b	b	b	b
52	Khimaliya	513623	883.5	4241	789	b	4		b	b	b	b	b	b
53	Masitiya	513624	939	998	161	c	1		b	c	c	c	c	c
54	Champa Beraja	513625	596.4	2841	535	c	1		b	c	c	c	c	c
55	Jivapar	513626	454.4	305	65	c	1		c	c	c	c	c	c
56	Gaduka	513627	685.7	449	98	c	1		b	c	c	c	c	c
	Balambhdi													

Census of India 2011- Village Directory Amenities and Land use (As in 2009)

Number of educational amenities available. (If not available within the village, the distance range code viz; a for < 5 Kms, b for 5-10 Kms and c for 10+ kms of nearest place where facility is available is given).

Number of Medical Amenities available. (If not available within the village, the distance range code viz; a for < 5 Kms, b for 5-10 Kms and c for 10+ kms of nearest place where facility is available is given).

16	17	18	19	20	21	22	23	24	25	26	27	28	29	30	31	2	1
Polytechnic (Pt)	Vocational Training School /ITI	Non-Formal Training Centre (NFTC)	Special School for Disabled (SSD)	Others (Specify)	Community Health Centre (CHC)	Primary Health Centre (PHC)	Primary Health Sub Centre (PHS)	Maternity and Child Welfare Centre (MCW)	T.B. Clinic (TBC)	Hospital-Allopathic (HA)	Hospital-Alternative Medicine (HO)	Dispensary (D)	Veterinary Hospital (VH)	Mobile Health Clinic (MHC)	Family Welfare Centre (FWC)	Name Village	Sr. No.
c	c	c	c		c	c	1	c	c	c	c	c	c	c	c	Moti Khavdi	29
c	c	c	c		c	c	b	c	c	c	c	c	c	c	c	Nani Khavdi	30
c	c	c	c		c	c	c	c	c	c	c	c	c	c	c	Sapar	31
c	c	c	c		c	a	a	c	c	c	c	c	c	c	c	Amra	32
c	c	c	c		c	b	b	c	c	c	c	c	c	c	c	Ravalsar	33
b	b	b	b		b	1	1	b	b	b	b	b	1	b	b	Lakha Bavali	34
b	b	b	b		b	b	1	b	b	b	b	b	b	b	b	Kansumara	35
b	b	b	b		b	c	b	b	b	b	b	b	b	b	b	Morkanda	36
b	b	b	b		b	b	1	b	b	b	b	b	b	b	b	Theba	37
b	b	b	b		b	b	a	b	b	b	b	b	b	b	b	Hapa	38
c	c	c	c		c	b	1	c	c	c	c	c	c	c	c	Bada	39
c	c	c	c		c	a	a	c	c	c	c	c	c	c	c	Suryapara	40
c	c	c	c		c	a	a	c	c	c	c	c	c	c	c	Lakhani	41
c	c	c	c		c	b	b	c	c	c	c	c	c	c	c	Motovas	42
c	c	c	c		c	b	b	c	c	c	c	b	b	b	b	Lakhani	43
c	c	c	c		c	b	b	c	c	c	c	b	b	b	b	Nanovas	44
c	c	c	c		c	1	1	c	c	c	c	c	c	c	c	Tamachan	45
c	c	c	c		c	1	1	c	c	c	c	c	c	c	c	Jamvanathali	46
c	c	c	c		c	a	a	c	c	c	c	a	c	c	c	Chavda	47
c	c	c	c		c	a	a	c	c	c	c	c	a	c	a	Moda	48
c	c	c	c		c	b	b	c	c	c	c	c	c	c	b	Gangajala	49
c	c	c	c		c	1	1	c	c	c	c	c	1	c	c	Alia	50
c	c	c	c		c	b	b	c	c	c	c	c	c	c	c	Mota	51
b	b	b	b		b	c	b	b	b	b	b	b	b	b	b	Thavariya	52
b	b	b	b		b	c	1	b	b	b	b	b	b	b	b	Khimaliya	53
b	b	b	b		b	a	a	b	b	b	b	b	b	b	b	Dared	54
c	c	c	c		c	a	a	c	c	c	c	c	c	c	c	Masitiya	55
c	c	c	c		c	a	a	c	c	c	c	c	c	c	c	Champa Beraja	56
c	c	c	c		c	b	1	c	c	c	c	c	c	c	c	Jivapar	57
c	c	c	c		c	c	c	c	c	c	c	c	c	c	c	Gaduka	58
c	c	c	c		c	c	b	c	c	c	c	c	c	c	c	Balambhdi	59

Census of India 2011- Village Directory Amenities and Land use (As in 2009)

Sr. No.	Name Village	Number of Non-Government Medical Amenities available.							Availability of drinking water - Yes / No								
		Charitable Non Govt. Hospital/Nursing Home.	Medical Practitioner With MBBS Degree	Medical Practitioner With Other Degree	Medical Practitioner With No Degree	Traditional Practitioner and Faith Healer	Medicine Shop	Others	Tap Water (Treated/Untreated)	Well Water (Covered / Uncovered well)	Hand Pump	Tube wells / Bore well	Spring	River / Canal	Tank / Pond / Lake	Others	
1	2	32	33	34	35	36	37	38	39	40	41	42	43	44	45	46	
29	Moti Khavdi	0	0	5	0	0	12	0	Yes	No	No	No	No	Yes	No	No	
30	Nani Khavdi	0	0	0	0	0	0	0	Yes	Yes	No	No	No	Yes	No	No	
31	Sapar	0	0	0	0	0	0	0	Yes	No	Yes	Yes	No	Yes	No	No	
32	Amra	0	0	1	0	0	0	0	Yes	Yes	Yes	No	No	Yes	No	No	
33	Ravalsar	0	0	0	0	0	0	0	Yes	Yes	Yes	No	No	Yes	No	No	
34	Lakha Bavali	0	0	3	0	0	0	0	Yes	Yes	Yes	No	No	No	No	No	
35	Kansumara	0	0	0	0	0	0	0	Yes	Yes	Yes	Yes	No	No	No	No	
36	Morkanda	0	0	1	0	0	0	0	Yes	Yes	Yes	Yes	No	Yes	No	No	
37	Theba	0	0	3	0	0	1	0	Yes	Yes	No	No	No	Yes	No	No	
38	Hapa	0	0	0	0	0	2	0	Yes	Yes	Yes	No	No	Yes	No	No	
39	Bada	0	0	0	0	0	0	0	Yes	No	No	No	No	Yes	No	No	
40	Suryapara	0	0	0	0	0	0	0	Yes	No	No	No	No	No	No	No	
41	Lakhani	0	0	0	0	0	0	0	Yes	Yes	No	Yes	No	Yes	No	No	
42	Motovas	0	0	0	0	0	0	0	Yes	Yes	Yes	Yes	No	Yes	No	No	
43	Nanovas	0	0	0	0	0	0	0	Yes	No	No	No	No	No	No	No	
44	Tamachan	0	0	0	0	0	0	0	Yes	Yes	Yes	No	No	No	No	No	
45	Jamvanathali	0	0	3	0	0	2	0	Yes	Yes	Yes	No	No	No	No	No	
46	Chavda	0	0	0	0	0	0	0	Yes	Yes	Yes	No	No	No	No	No	
47	Moda	0	0	0	0	0	0	0	Yes	Yes	Yes	No	No	Yes	No	No	
48	Gangajala	0	0	0	0	0	0	0	Yes	Yes	Yes	No	No	Yes	No	No	
49	Alia	0	0	3	0	0	0	0	Yes	Yes	Yes	Yes	No	Yes	No	No	
50	Mota	0	0	0	0	0	0	0	Yes	Yes	Yes	Yes	No	Yes	No	No	
51	Thavariya	0	0	0	0	0	0	0	Yes	Yes	No	Yes	No	Yes	No	No	
52	Khimaliya	0	0	0	0	0	0	0	Yes	Yes	No	Yes	No	Yes	No	No	
53	Dared	0	0	6	0	0	7	0	Yes	No	Yes	No	No	No	No	No	
54	Masitiya	0	0	1	0	0	0	0	Yes	Yes	Yes	Yes	No	No	No	No	
55	Champa Beraja	0	0	0	0	0	0	0	Yes	Yes	Yes	No	No	No	No	No	
56	Jivapar	0	0	1	0	0	0	0	Yes	Yes	Yes	No	No	Yes	No	No	
57	Gaduka	0	0	0	0	0	0	0	Yes	Yes	Yes	No	No	Yes	No	No	
58	Balambhdi	0	0	0	0	0	0	0	Yes	Yes	Yes	Yes	No	Yes	No	No	

Census of India 2011- Village Directory Amenities and Land use (As in 2009)

Availability of toilet & others Yes / No Communication and transport facilities (If amenities available code -Yes is given except for Village Pin Code, If not available within the village, the distance range code viz; a for < 5 Kms, b for 5-10 Kms and c for 10+ kms of nearest place where facility is available is given)

47	48	49	50	51	52	53	54	55	56	57	58	59	60	2	1
Community Toilet Including Bath.	Community Toilet Excluding Bath.	Rural Sanitary Mart or Sanitary Hardware Outlet Available Near The Village.	Community Bio- gas or Recycle of Waste for Productive Use.	Post Office (PO)	Sub Post Office (SPO)	Post & Telegraph Office (P&TO)	Village Pin Code	Telephones (Land Lines)	Public Call Office (PCO)	Mobile Phone Coverage	Internet Cafes/Common Service Centre (CSC)	Private Courier Facility	Bus Service (Public & Private)	Name Village	Sr. No.
No	Yes	Yes	No	c	Yes		361140	Yes	c	Yes	Yes	Yes	Yes	Moti Khavdi	29
No	Yes	No	No	c	c		361140	Yes	c	Yes	Yes	c	Yes	Nani Khavdi	30
No	No	No	No	c	c		361006	Yes	c	Yes	Yes	c	Yes	Sapar	31
No	No	No	No	c	Yes		361006	Yes	c	Yes	Yes	c	Yes	Amra	32
No	No	No	No	c	c		361006	Yes	c	Yes	Yes	c	Yes	Ravalsar	33
No	No	No	No	b	Yes		361006	Yes	b	Yes	Yes	b	Yes	Lakha Baval	34
No	No	No	No	b	Yes		361006	Yes	b	Yes	Yes	b	Yes	Kansumara	35
No	No	No	No	b	Yes		361120	Yes	b	Yes	Yes	b	Yes	Morkanda	36
No	No	No	No	b	Yes		361120	Yes	b	Yes	Yes	b	Yes	Theba	37
No	No	No	No	b	b		361120	Yes	b	Yes	Yes	b	Yes	Hapa	38
No	No	No	No	c	Yes		361110	Yes	c	Yes	Yes	c	Yes	Bada	39
No	No	No	Yes	c	c		361110	Yes	c	Yes	Yes	c	Yes	Suryapara	40
No	No	No	No	c	c		361130	Yes	c	Yes	Yes	c	Yes	Lakhani	41
No	No	No	No	c	c		361130	Yes	c	Yes	Yes	c	Yes	Motovas	42
No	No	No	No	c	c		361130	Yes	c	Yes	Yes	c	Yes	Lakhani	42
No	No	No	No	c	c		361130	Yes	c	Yes	Yes	c	Yes	Nanovas	43
No	No	No	No	c	c		361130	Yes	c	Yes	Yes	c	Yes	Tamachan	43
No	No	No	No	Yes	c		361130	Yes	c	Yes	Yes	c	Yes	Jamvanathali	44
No	No	Yes	No	c	Yes		361130	Yes	c	Yes	Yes	c	Yes	Chavda	45
No	No	No	No	c	Yes		361110	Yes	c	Yes	Yes	c	Yes	Moda	46
No	No	No	No	c	c		361110	Yes	c	Yes	a	c	Yes	Gangajala	47
No	Yes	No	No	c	c		361110	Yes	c	Yes	Yes	Yes	Yes	Alia	48
No	No	No	No	c	Yes		361110	Yes	c	Yes	Yes	c	Yes	Mota	49
No	No	No	No	b	b		361012	Yes	b	Yes	Yes	b	Yes	Thavariya	49
No	No	No	No	b	b		361012	Yes	b	Yes	Yes	Yes	Yes	Khimaliya	50
No	No	No	No	b	b		361012	Yes	b	Yes	Yes	Yes	Yes	Dared	51
No	Yes	No	No	b	Yes		361006	Yes	b	Yes	Yes	b	Yes	Masitiya	52
No	No	No	No	c	c		361006	Yes	c	Yes	Yes	c	Yes	Champa Beraja	53
No	No	No	No	c	Yes		361006	Yes	c	Yes	Yes	c	Yes	Jivapar	54
No	No	No	No	c	c		361006	Yes	c	Yes	Yes	c	Yes	Gaduka	55
No	No	No	No	c	c		361006	Yes	c	Yes	Yes	c	Yes	Balambhdi	56

Census of India 2011- Village Directory Amenities and Land use (As in 2009)

Communication and transport facilities (If amenities available code -Yes is given except for Village Pin Code, If not available within the village, the distance range code viz; a for < 5 Kms, b for 5-10 Kms and c for 10+ kms of nearest place where facility is available is given)

Village connected to highways, village roads, banks & credit societies (If amenities available code -Yes is given, If not available within the village, the distance range code viz; a for < 5 Kms, b for 5-10 Kms and c for 10+ kms of nearest place where facility is available is given)

Sr. No.	Name Village	Railway Stations	Auto/Modified Autos	Taxis and Vans	Tractors	Cycle-Pulled Rickshaws (Manual & Machine Driven)	Carts Driven by Animals	Sea /River Ferry Service	Connected to National Highway (NH)	Connected to State Highway (SH)	Connected to Major District Road (MDR)	Connected to Others District Road	Pucca Roads	Kutchcha Roads	Water Bounded Macadam (WBM) Roads
1	2	61	62	63	64	65	66	67	68	69	70	71	72	73	74
29	Moti Khavdi	Yes	c	Yes	Yes		Yes	c	c	Yes	Yes	Yes	Yes	c	c
30	Nani Khavdi	c	Yes	Yes	c		c	c	c	Yes	Yes	Yes	Yes	c	c
31	Sapar	c	Yes	Yes	c		c	c	c	c	Yes	Yes	Yes	c	c
32	Amra	c	c	c	c		c	c	c	c	Yes	Yes	Yes	c	c
33	Ravalsar	c	c	c	c		c	c	c	Yes	Yes	Yes	Yes	c	c
34	Lakha Bavai	Yes	b	b	b		b	c	c	Yes	Yes	Yes	Yes	b	b
35	Kansumara	b	Yes	Yes	b		b	b	b	b	b	Yes	Yes	b	b
36	Morkanda	b	Yes	b	b		b	c	c	Yes	Yes	Yes	Yes	b	b
37	Theba	b	Yes	b	b	Yes	b	c	c	Yes	Yes	Yes	Yes	b	b
38	Hapa	Yes	b	b	b		b	c	c	Yes	Yes	Yes	Yes	b	b
39	Bada	c	c	c	c		c	c	c	c	Yes	Yes	Yes	c	c
40	Suryapara	c	c	c	c		c	c	c	c	Yes	Yes	Yes	c	c
41	Lakhani	c	c	c	c		c	c	c	Yes	Yes	Yes	Yes	c	c
42	Motovas														
42	Lakhani	c	c	c	Yes		Yes	c	c	Yes	Yes	Yes	Yes	Yes	c
43	Nanovas														
43	Tamachan	c	c	c	Yes		Yes	c	c	c	Yes	Yes	Yes	c	c
44	Jamvanathali	Yes	c	Yes	Yes	Yes	Yes	c	c	Yes	Yes	Yes	Yes	Yes	c
45	Chavda	c	Yes	c	Yes	Yes	Yes	c	c	c	Yes	Yes	Yes	c	c
46	Moda	c	c	c	c		c	c	c	c	Yes	Yes	Yes	c	c
47	Gangajala	c	c	c	c		c	c	c	c	Yes	Yes	Yes	c	c
48	Alia	Yes	c	c	c		c	c	c	c	Yes	Yes	Yes	c	c
49	Mota	c	c	c	c		c	c	c	Yes	Yes	Yes	Yes	c	c
50	Thavariya														
50	Khimaliya	b	b	b	b		b	c	c	b	Yes	Yes	Yes	b	b
51	Dared	b	Yes	b	b		b	c	c	b	Yes	Yes	Yes	b	b
52	Masitiya	b	b	b	b		b	c	c	b	Yes	Yes	Yes	b	b
53	Champa Beraja	c	Yes	c	c		c	c	c	c	Yes	Yes	Yes	c	c
54	Jivapar	c	c	c	c		c	c	c	c	Yes	Yes	Yes	c	c
55	Gaduka	c	c	c	c		c	c	c	c	Yes	Yes	Yes	c	c
56	Balambhdi	c	c	c	c		c	c	c	c	Yes	Yes	Yes	c	c

Census of India 2011- Village Directory

Amenities and Land use (As in 2009)

Village connected to highways, village roads, banks & credit societies (If amenities available code -Yes is given, If not available within the village, the distance range code viz; a for < 5 Kms, b for 5-10 Kms and c for 10+ kms of nearest place where facility is available is given)

Availability of miscellaneous facilities (If amenities available code -Yes is given, If not available within the village, the distance range code viz; a for < 5 Kms, b for 5-10 Kms and c for 10+ kms of nearest place where facility is available is given)

Navigable Waterway (River/Canal) (NW)	Footpaths (FP)	Commercial & Co-operative Banks	ATM	Agricultural Credit Societies	Self-Help Group (SHG)	Public Distribution System (PDS) Shop	Mandis / Regular Market	Weekly Haat	Agricultural Marketing Society	Integrated Child Development Scheme (Nutritional Centres)	Anganwadi Centre (Nutritional Centres)	Others (Nutritional Centres)	ASHA (Accredited Social Health Activist)	Name Village	Sr. No.
75	76	77	78	79	80	81	82	83	84	85	86	87	88	2	1
c	Yes	Yes	Yes	Yes	Yes	Yes	Yes	Yes	c	c	Yes	Yes	Yes	Moti Khavdi	29
c	Yes	a	a	a	Yes	Yes	a	a	c	c	Yes	Yes	Yes	Nani Khavdi	30
c	Yes	c	b	Yes	Yes	Yes	c	c	c	c	Yes	Yes	Yes	Sapar	31
c	Yes	Yes	c	c	Yes	Yes	c	c	c	c	Yes	Yes	Yes	Amra	32
c	Yes	c	c	c	Yes	a	c	c	c	c	Yes	Yes	Yes	Ravalsar	33
c	Yes	b	b	Yes	Yes	Yes	b	b	b	b	Yes	Yes	Yes	Lakha Bavali	34
b	Yes	b	b	b	Yes	Yes	b	b	b	b	Yes	Yes	Yes	Kansumara	35
c	Yes	b	b	b	Yes	b	b	b	b	b	Yes	Yes	Yes	Morkanda	36
c	Yes	Yes	b	Yes	Yes	Yes	b	b	b	b	Yes	Yes	Yes	Theba	37
c	Yes	Yes	b	b	Yes	a	b	b	b	b	Yes	Yes	Yes	Hapa	38
c	Yes	a	a	Yes	Yes	Yes	a	a	a	a	Yes	Yes	Yes	Bada	39
c	Yes	a	c	a	Yes	a	c	c	c	c	Yes	Yes	Yes	Suryapara	40
c	Yes	a	a	a	Yes	a	a	a	a	c	Yes	Yes	Yes	Lakhani Motovas	41
c	Yes	b	b	b	Yes	b	b	b	b	c	Yes	Yes	Yes	Lakhani Nanovas	42
c	Yes	b	c	b	Yes	b	c	c	c	c	Yes	Yes	Yes	Tamachan	43
c	Yes	Yes	c	Yes	Yes	Yes	c	Yes	c	c	Yes	Yes	Yes	Jamvanathali	44
c	Yes	a	c	a	Yes	a	a	c	c	c	Yes	Yes	Yes	Chavda	45
c	Yes	a	a	Yes	Yes	a	a	a	a	c	Yes	Yes	Yes	Moda	46
c	Yes	b	b	c	Yes	b	b	b	c	c	Yes	Yes	Yes	Gangajala	47
c	Yes	Yes	c	Yes	Yes	Yes	c	c	c	c	Yes	Yes	Yes	Alia	48
c	Yes	b	c	Yes	Yes	Yes	c	c	c	c	Yes	Yes	Yes	Mota Thavariya	49
c	Yes	b	b	Yes	Yes	Yes	b	b	b	b	Yes	Yes	Yes	Khimaliya	50
c	Yes	Yes	b	b	Yes	Yes	b	Yes	b	b	Yes	Yes	Yes	Dared	51
c	Yes	b	b	a	Yes	Yes	b	b	b	b	Yes	Yes	Yes	Masitiya	52
c	Yes	c	c	c	Yes	a	c	c	c	c	Yes	Yes	Yes	Champa Beraja	53
c	Yes	a	c	Yes	Yes	Yes	Yes	c	c	c	Yes	Yes	Yes	Jivapar	54
c	Yes	b	b	c	Yes	a	a	b	c	c	Yes	Yes	Yes	Gaduka	55
c	Yes	b	c	c	Yes	b	b	b	c	c	Yes	Yes	Yes	Balambhdi	56

Census of India 2011- Village Directory Amenities and Land use (As in 2009)

Availability of miscellaneous facilities (If amenities available code -
Yes is given, If not available within the village, the distance range
code viz; a for < 5 Kms, b for 5-10 Kms and c for 10+ kms of nearest
place where facility is available is given)

Availability of electricity
(Yes/No)

Sr. No.	Name Village	Community Centre With/ Without TV	Sports Field	Sports Club / Recreation Centre	Cinema / Video Hall	Public Library	Public Reading Room	Newspaper Supply	Assembly Polling Station	Birth & Death Registration Office	Power Supply for Domestic Use (ED)	Power Supply for Agricultural Use (EAG)	Power Supply for Commercial Use (EC)	Power Supply for All Uses (EA)
1	2	89	90	91	92	93	94	95	96	97	98	99	100	101
29	Moti Khavdi	Yes	c	Yes	Yes	c	c	Yes	Yes	Yes	Yes	Yes	Yes	Yes
30	Nani Khavdi	Yes	c	c	a	a	a	Yes	Yes	Yes	Yes	Yes	Yes	Yes
31	Sapar	Yes	c	c	b	a	c	Yes	Yes	Yes	Yes	Yes	Yes	Yes
32	Amra	Yes	c	c	c	c	c	Yes	Yes	Yes	Yes	Yes	Yes	Yes
33	Ravalsar	Yes	Yes	c	c	c	c	Yes	Yes	Yes	Yes	Yes	Yes	Yes
34	Lakha Bavali	Yes	b	b	b	b	b	Yes	Yes	Yes	Yes	Yes	Yes	Yes
35	Kansumara	Yes	Yes	b	b	b	b	Yes	Yes	Yes	Yes	Yes	Yes	Yes
36	Morkanda	b	b	b	b	b	b	Yes	Yes	Yes	Yes	Yes	Yes	Yes
37	Theba	Yes	b	b	b	b	b	Yes	Yes	Yes	Yes	Yes	Yes	Yes
38	Hapa	Yes	b	b	b	b	b	Yes	Yes	Yes	Yes	Yes	Yes	Yes
39	Bada	a	c	c	c	a	a	Yes	Yes	Yes	Yes	Yes	Yes	Yes
40	Suryapara	a	a	c	c	a	a	Yes	Yes	Yes	Yes	Yes	Yes	Yes
41	Lakhani Motovas	c	Yes	c	c	c	c	Yes	Yes	Yes	Yes	Yes	Yes	Yes
42	Lakhani Nanovas	Yes	c	c	c	c	c	Yes	Yes	Yes	Yes	Yes	Yes	Yes
43	Tamachan	c	c	c	c	c	c	Yes	Yes	Yes	Yes	Yes	Yes	Yes
44	Jamvanathali	c	Yes	c	c	c	c	Yes	Yes	Yes	Yes	Yes	Yes	Yes
45	Chavda	Yes	b	c	c	c	c	Yes	Yes	Yes	Yes	Yes	Yes	Yes
46	Moda	Yes	c	c	c	c	c	Yes	Yes	Yes	Yes	Yes	Yes	Yes
47	Gangajala	c	c	c	c	c	c	Yes	Yes	Yes	Yes	Yes	Yes	Yes
48	Alia	Yes	Yes	c	c	c	c	Yes	Yes	Yes	Yes	Yes	Yes	Yes
49	Mota Thavariya	Yes	Yes	c	c	c	c	Yes	Yes	Yes	Yes	Yes	Yes	Yes
50	Khimaliya	Yes	b	b	b	b	b	Yes	Yes	Yes	Yes	Yes	Yes	Yes
51	Dared	b	b	b	b	b	b	Yes	Yes	Yes	Yes	Yes	Yes	Yes
52	Masitiya	Yes	b	b	b	b	b	Yes	Yes	Yes	Yes	Yes	Yes	Yes
53	Champa Beraja	Yes	c	c	c	c	c	Yes	Yes	Yes	Yes	Yes	Yes	Yes
54	Jivapar	Yes	c	c	c	c	c	Yes	Yes	Yes	Yes	Yes	Yes	Yes
55	Gaduka	c	c	c	c	c	c	Yes	Yes	Yes	Yes	Yes	Yes	Yes
56	Balambhdi	Yes	c	c	c	c	c	Yes	Yes	Yes	Yes	Yes	Yes	Yes

Census of India 2011- Village Directory Amenities and Land use (As in 2009)

Land Use

Nearest Town

Area under different types of land use
(in hectares rounded up to one decimal place)

Name 102	Distance Range Code i.e. a for < 5 Kms, b for 5-10 Kms & c for 10+ kms. 103	Forests 104	Area Under Non-Agricultural Uses 105	Barren and Un-Cultivable Land 106	Permanent Pastures and Other Grazing Lands 107	Land Under Miscellaneous Tree Crops etc. 108	Culturable Waste Land 109	Name Village 2	Sr. No. 1
JAMNAGAR	c	0	130.6	655.1	105.6	0	0	Moti Khavdi	29
JAMNAGAR	c	0	74.4	0	47.6	0	42.5	Nani Khavdi	30
JAMNAGAR	c	0	7.7	114.6	75.7	0	11.9	Sapar	31
JAMNAGAR	c	1.8	60.7	0	180.5	0	0	Amra	32
JAMNAGAR	c	0	4.2	13.1	3.6	0	56.6	Ravalsar	33
JAMNAGAR	b	0	73.6	162.5	125.5	0	0	Lakha Baval	34
JAMNAGAR	b	0	33.9	53	91.1	15.4	33	Kansumara	35
JAMNAGAR	b	2.8	39.2	0	70	0	0	Morkanda	36
JAMNAGAR	b	0	36.6	0	133.6	0	0	Theba	37
JAMNAGAR	b	0	2.2	34.8	87.5	0	0	Hapa	38
JAMNAGAR	c	0	25	0	185	0	0	Bada	39
JAMNAGAR	c	0	18.1	63	0	0	0	Suryapara	40
DHROL	c	0	13.2	256.9	126.3	0	0	Lakhani	41
DHROL	c	0	30	12.4	83.7	0	0	Motovas	42
JAMNAGAR	c	0	261.2	28.2	55	0	0	Lakhani	43
JAMNAGAR	c	0	213.4	181.3	0	11.6	0	Nanovas	44
DHROL	c	0	189.4	40.2	81.4	0	0	Tamachan	45
JAMNAGAR	c	0	10.8	453.4	160.7	0	28.2	Jamvanathali	46
JAMNAGAR	c	0	134.8	0	13.1	0	0	Chavda	47
JAMNAGAR	c	0	20.6	93.1	152.8	0	58.1	Moda	48
JAMNAGAR	c	0	205.8	0	148.9	4.3	10.2	Gangajala	49
JAMNAGAR	b	0	7.6	0	62.1	0	96.2	Alia	50
JAMNAGAR	b	0	11.6	15	0	0	0	Mota	51
JAMNAGAR	b	0	1.4	51.1	81.9	0	0	Thavariya	52
JAMNAGAR	c	0	5.6	51.5	59.7	0	18.2	Khimaliya	53
JAMNAGAR	c	0.2	21.7	0	30.8	0	0	Champa Beraja	54
JAMNAGAR	c	0	24.5	0	34	0	0	Jivapar	55
JAMNAGAR	c	0	4.5	0	22.3	0	35.7	Gaduka	56
JAMNAGAR	c	0	4.5	0	22.3	0	35.7	Balambhdi	56

Census of India 2011- Village Directory Amenities and Land use (As in 2009)

Land Use														
Sr. No.	Name Village	Area under different types of land use (in hectares rounded up to one decimal place)									Area irrigated by source (in hectare).			Name of three most important commodities manufactured
		Fallow Lands Other Than Current Fallows	Current Fallows	Net Area Sown	Total Irrigated Land Area	Total Un-irrigated Land Area	Canals (C)	Wells/Tube-Wells (W/TW)	Tanks/Lakes (T/L)	Water Falls (WF)	Others (O)	First	Second	
1	2	110	111	112	113	114	115	116	117	118	119	120	121	122
29	Moti Khavdi	110	0	515.1	265	250.1	0	265	0	0	0			
30	Nani Khavdi	0	0	470.2	230	240.2	0	230	0	0	0			
31	Sapar	0	0	399.6	130	269.6	0	130	0	0	0			
32	Amra	0	0	1189.2	407	782.2	0	407	0	0	0			
33	Ravalsar	0	0	286.7	100	186.7	0	100	0	0	0			
34	Lakha Bavali	0	0	981.4	440	541.4	110	330	0	0	0			
35	Kansumara	0	0	702.2	200	502.2	0	200	0	0	0			
36	Morkanda	0	0	461.2	200	261.2	0	200	0	0	0			
37	Theba	0	0	536.5	180.1	356.4	0	180.1	0	0	0			
38	Hapa	0	0	542.5	200	342.5	0	200	0	0	0			
39	Bada	0	0	725.3	210	515.3	0	210	0	0	0			
40	Suryapara	0	0	804	300	504	0	300	0	0	0			
41	Lakhani Motovas	0	0	1097.8	607	490.8	0	250	357	0	0			
42	Lakhani Nanovas	0	0	840.2	380	460.2	0	100	280	0	0			
43	Tamachan	0	0	821.3	424.1	397.2	0	210	214.1	0	0			
44	Jamvanathali	76.8	0	1441.8	944.3	497.5	0	0	944.3	0	0			
45	Chavda	0	0	631.1	250	381.1	0	0	250	0	0			
46	Moda	0	0	1706	472	1234	0	272	0	200	0			
47	Gangajala	0.5	0	307.3	100	207.3	0	0	100	0	0			
48	Alia	0	60.3	1557.7	926.2	631.4	0	326.2	600	0	0			
49	Mota Thavariya	0	0	1079.3	426.1	653.2	0	50	376.1	0	0			
50	Khimaliya	0	0	897.1	497	400.1	0	497	0	0	0	Brash Part		
51	Dared	0	10.2	256.9	121.3	135.6	0	0	121.3	0	0			
52	Masitiya	0	0	749.1	300	449.1	0	300	0	0	0			
53	Champa Beraja	19	0	784.9	524.1	260.8	0	0	524.1	0	0			
54	Jivapar	0	0	543.8	229.3	314.5	0	229.3	0	0	0			
55	Gaduka	0	0	395.9	185.4	210.5	0	185.4	0	0	0			
56	Balambhdi	16.3	15.3	591.6	230.2	361.4	0	230.2	0	0	0			

Census of India 2011- Village Directory Amenities and Land use (As in 2009)

Number of educational amenities available. (If not available within the village, the distance range code viz; a for < 5 Kms, b for 5-10 Kms and c for 10+ kms of nearest place where facility is available is given).

Sr. No.	Name Village	Location Code No.	Total Area of The Village (In Hectares Rounded Up to One Decimal Place)	Total Population (2011 Census)	Number of Households (2011 Census)	Pre-Primary School (PP)	Primary School (P)	Middle School (M)	Secondary School (S)	Senior Secondary School (SS)	Degree College of Arts Science & Commerce (ASC)	Engineering College (EC)	Medical College (MC)	Management Institute (MI)
1	2	3	4	5	6	7	8	9	10	11	12	13	14	15
CD Block:-Jamnagar (0093)														
57	Dodhiya	513628	1031	1398	264	c	1		1	c	c	c	c	c
58	Vav Beraja	513629	716	821	163	c	2		b	c	c	c	c	c
59	Chela	513630	2999.7	7035	1306	c	2		1	c	c	c	c	c
60	Dadiya	513631	907.8	3156	545	c	1		b	c	c	c	c	c
61	Mokhana	513632	608.2	1698	299	b	3		1	b	b	b	b	b
62	Suwarda	513633	1239.9	686	121	b	1		b	b	b	b	b	b
63	Vijarkhi	513634	1863.3	1625	316	c	2		b	c	c	c	c	c
64	Sapda	513635	824.6	1027	185	c	1		b	c	c	c	c	c
65	Beraja	513636	1084.5	1521	303	c	1		c	c	c	c	c	c
66	Jaga	513637	1567.6	1230	257	c	1		b	c	c	c	c	c
67	Varna	513638	845.4	1113	259	c	1		a	c	c	c	c	c
68	Virpar	513639	2246.5	2307	493	c	2		b	c	c	c	c	c
69	Veratiya	513640	1657.4	1562	316	c	2		c	c	c	c	c	c
70	Khara Vedha	513641	640.7	755	153	b	1		b	c	b	c	c	c
71	Sumri (Dhutarpar)	513642	325.3	342	71	b	1		b	c	b	c	c	c
72	Dhudasiya	513643	2708.9	2829	554	c	1		1	1	c	c	c	c
73	Dhutarpar	513644	2588.4	3366	701	c	4		c	c	c	c	c	c
74	Medi	513645	1141.1	973	218	c	1		c	c	c	c	c	c
75	Nani Matli	513646	1637.5	1175	223	c	2		a	c	c	c	c	c
76	Pasaya	513647	1276.5	1490	286	c	1		c	c	c	c	c	c
77	Modpar	513648	757.6	690	131	c	1		1	c	c	c	c	c
78	Fachariya	513649	500.9	344	87	c	1		c	c	c	c	c	c
79	Miyatra	513650	1285.7	1146	214	b	1		b	b	b	b	b	b
80	Harshadpar	513651	1724.4	1856	360	c	1		1	c	c	c	c	c
81	Naranpar	513652	1226	1995	357	b	2		1	b	b	b	b	b
82	Changa	513653	1858.1	1692	312	c	2		b	c	c	c	c	c
83	Chandragadh	513654	801.7	1231	245	c	1		b	c	c	c	c	c
84	Khoja Beraja	513655	1710.8	791	165	c	1		c	1	c	c	c	c
85	Lonthiya	513656	697.6	856	159	c	1		b	c	c	c	c	c
86	Bavariya	513657	325.4	188	37	c	1		b	c	c	c	c	c

Census of India 2011- Village Directory Amenities and Land use (As in 2009)

Number of educational amenities available. (If not available within the village, the distance range code viz; a for < 5 Kms, b for 5-10 Kms and c for 10+ kms of nearest place where facility is available is given).

Number of Medical Amenities available. (If not available within the village, the distance range code viz; a for < 5 Kms, b for 5-10 Kms and c for 10+ kms of nearest place where facility is available is given).

16	17	18	19	20	21	22	23	24	25	26	27	28	29	30	31	Name Village	Sr. No.
Polytechnic (Pt)	Vocational Training School /ITI	Non-Formal Training Centre (NFTC)	Special School for Disabled (SSD)	Others (Specify)	Community Health Centre (CHC)	Primary Health Centre (PHC)	Primary Health Sub Centre (PHS)	Maternity and Child Welfare Centre (MCW)	T.B. Clinic (TBC)	Hospital-Allopathic (HA)	Hospital-Alternative Medicine (HO)	Dispensary (D)	Veterinary Hospital (VH)	Mobile Health Clinic (MHC)	Family Welfare Centre (FWC)		
c	c	c	c		c	c	b	c	c	c	c	c	c	c	c	Dodhiya	57
c	c	c	c		c	a	a	c	c	c	c	c	c	c	c	Vav Beraja	58
c	c	c	c		c	c	l	c	c	c	c	c	c	c	c	Chela	59
c	c	c	c		c	c	b	c	c	c	c	c	c	c	c	Dadiya	60
b	b	b	b		b	c	b	b	b	b	b	b	b	b	b	Mokhana	61
b	b	b	b		b	b	b	b	b	b	b	b	b	b	b	Suvarada	62
c	c	c	c		c	b	b	c	c	c	c	c	c	c	c	Vijarkhi	63
c	c	c	c		c	c	b	c	c	c	c	c	c	c	c	Sapda	64
c	c	c	c		c	c	l	c	c	c	c	c	c	c	c	Beraja	65
c	c	c	c		c	b	b	c	c	c	c	c	c	c	c	Jaga	66
c	c	c	c		c	a	l	c	c	c	c	c	c	c	c	Varna	67
c	c	c	c		c	c	b	c	c	c	c	b	c	c	b	Virpar	68
c	c	c	c		c	c	b	c	c	c	c	b	c	c	b	Veratiya	69
c	c	c	c		c	b	c	b	b	c	c	c	c	c	c	Khara Vedha	70
c	c	c	c		c	b	b	b	b	c	c	c	c	c	c	Sumri (Dhutarpar)	71
c	c	c	c		c	a	a	c	c	c	c	c	c	c	c	Dhudasiya	72
c	c	c	c		c	l	l	c	c	c	c	c	c	c	c	Dhutarpar	73
c	c	c	c		c	b	b	c	c	c	c	c	c	c	c	Medi	74
c	c	c	c		c	b	b	c	c	c	c	c	c	c	c	Nani Matli	75
c	c	c	c		c	b	a	c	c	c	c	c	c	c	c	Pasaya	76
c	c	c	c		c	b	l	c	c	c	c	c	c	c	c	Modpar	77
c	c	c	c		c	b	b	c	c	c	c	a	c	c	c	Fachariya	78
b	b	b	b		b	b	b	b	b	b	b	b	b	b	b	Miyatra	79
c	c	c	c		c	b	l	c	c	c	c	c	c	c	c	Harshadpar	80
b	b	b	b		b	l	b	b	b	b	b	b	b	b	b	Naranpar	81
c	c	c	c		c	c	b	c	c	c	c	c	c	c	c	Changa	82
c	c	c	c		c	c	b	c	c	c	c	c	b	c	c	Chandragadh	83
c	c	c	c		c	c	b	c	c	c	c	c	c	c	c	Khoja Beraja	84
c	c	c	c		c	c	b	c	c	c	c	c	c	c	c	Lonthiya	85
c	c	c	c		c	c	c	c	c	c	c	c	c	c	c	Bavariya	86

Census of India 2011- Village Directory Amenities and Land use (As in 2009)

Sr. No.	Name Village	Number of Non-Government Medical Amenities available.							Availability of drinking water - Yes / No							
		Charitable Non Govt. Hospital/Nursing Home.	Medical Practitioner With MBBS Degree	Medical Practitioner With Other Degree	Medical Practitioner With No Degree	Traditional Practitioner and Faith Healer	Medicine Shop	Others	Tap Water (Treated/Untreated)	Well Water (Covered / Uncovered well)	Hand Pump	Tube wells / Bore well	Spring	River / Canal	Tank / Pond / Lake	Others
1	2	32	33	34	35	36	37	38	39	40	41	42	43	44	45	46
57	Dodhiya	0	0	0	0	0	0	0	Yes	Yes	Yes	Yes	No	Yes	No	No
58	Vav Beraja	0	0	0	0	0	0	0	Yes	Yes	Yes	No	No	No	No	No
59	Chela	0	0	0	0	0	0	0	Yes	Yes	Yes	Yes	No	Yes	No	No
60	Dadiya	0	0	0	0	0	0	0	Yes	Yes	Yes	Yes	No	Yes	No	No
61	Mokhana	0	0	0	0	0	0	0	Yes	Yes	No	No	No	Yes	No	No
62	Suvarada	0	0	0	0	0	0	0	Yes	Yes	Yes	No	No	No	Yes	No
63	Vijarkhi	0	0	0	0	0	0	0	Yes	Yes	Yes	Yes	No	Yes	No	No
64	Sapda	0	0	0	0	0	0	0	Yes	Yes	Yes	No	No	Yes	No	No
65	Beraja	0	0	0	0	0	0	0	Yes	Yes	Yes	No	No	Yes	No	No
66	Jaga	0	0	0	0	0	0	0	Yes	No	Yes	No	No	Yes	No	No
67	Varna	0	0	0	0	0	0	0	Yes	Yes	Yes	No	No	No	No	No
68	Virpar	0	0	1	0	0	0	0	Yes	No	Yes	No	No	Yes	Yes	No
69	Veratiya	0	0	1	0	0	0	0	Yes	No	Yes	No	No	Yes	No	No
70	Khara Vedha	0	0	0	0	0	0	0	Yes	No	Yes	No	No	Yes	No	No
71	Sumri (Dhutarpar)	0	0	0	0	0	0	0	Yes	No	Yes	No	No	No	No	No
72	Dhudasiya	0	0	2	0	0	0	0	Yes	Yes	Yes	No	No	Yes	Yes	No
73	Dhutarpar	0	0	3	0	0	1	0	Yes	Yes	Yes	No	No	Yes	No	No
74	Medi	0	0	0	0	0	0	0	Yes	Yes	Yes	No	No	No	No	No
75	Nani Matli	0	0	0	0	0	0	0	Yes	Yes	Yes	Yes	No	Yes	No	No
76	Pasaya	0	1	1	0	0	0	0	Yes	No	Yes	No	No	Yes	No	No
77	Modpar	0	1	1	0	0	0	0	Yes	Yes	Yes	Yes	No	Yes	No	No
78	Fachariya	0	0	0	0	0	0	0	Yes	No	No	Yes	No	Yes	No	No
79	Miyatra	0	0	0	0	0	0	0	Yes	No	No	No	No	No	No	No
80	Harshadpar	0	0	0	0	0	0	0	Yes	Yes	No	Yes	No	No	No	No
81	Naranpar	0	0	0	0	0	0	0	Yes	Yes	Yes	Yes	No	No	Yes	No
82	Changa	0	0	0	0	0	0	0	Yes	Yes	Yes	Yes	No	Yes	Yes	No
83	Chandragadh	0	1	1	0	0	0	0	Yes	Yes	Yes	No	No	Yes	No	No
84	Khoja Beraja	0	0	0	0	0	0	0	Yes	Yes	Yes	Yes	No	Yes	Yes	No
85	Lonthiya	0	0	0	0	0	0	0	Yes	Yes	Yes	Yes	No	Yes	No	No
86	Bavariya	0	0	0	0	0	0	0	Yes	Yes	Yes	Yes	No	Yes	No	No

Census of India 2011- Village Directory

Amenities and Land use (As in 2009)

Communication and transport facilities (If amenities available code -Yes is given except for Village Pin Code, If not available within the village, the distance range code viz; a for < 5 Kms, b for 5-10 Kms and c for 10+ kms of nearest place where facility is available is given)

47	48	49	50	51	52	53	54	55	56	57	58	59	60	2	1
Community Toilet Including Bath.	Community Toilet Excluding Bath.	Rural Sanitary Mart or Sanitary Hardware Outlet Available Near The Village.	Community Bio- gas or Recycle of Waste for Productive Use.	Post Office (PO)	Sub Post Office (SPO)	Post & Telegraph Office (P&TO)	Village Pin Code	Telephones (Land Lines)	Public Call Office (PCO)	Mobile Phone Coverage	Internet Cafes/Common Service Centre (CSC)	Private Courier Facility	Bus Service (Public & Private)	Name Village	Sr. No.
No	No	No	No	c	c		361006	Yes	c	Yes	Yes	c	Yes	Dodhiya	57
No	No	No	No	c	c		361006	Yes	c	Yes	Yes	c	Yes	Vav Beraja	58
No	No	No	No	Yes	c		361012	Yes	c	Yes	Yes	c	Yes	Chela	59
No	No	No	No	c	Yes		361012	Yes	c	Yes	Yes	c	Yes	Dadiya	60
No	No	No	No	b	b		361012	Yes	b	Yes	Yes	b	Yes	Mokhana	61
No	No	No	No	b	b		361012	Yes	b	Yes	Yes	b	Yes	Suwarda	62
No	No	No	No	c	c		361120	Yes	c	Yes	Yes	c	Yes	Vijarkhi	63
No	No	No	No	c	c		361140	Yes	c	Yes	Yes	c	Yes	Sapda	64
No	No	No	No	c	Yes		361110	Yes	c	Yes	Yes	c	Yes	Beraja	65
No	No	No	No	c	Yes		361130	Yes	c	Yes	Yes	c	Yes	Jaga	66
No	No	No	No	c	Yes		361130	Yes	c	Yes	Yes	c	Yes	Varna	67
No	No	No	No	c	c		361230	Yes	c	Yes	Yes	c	Yes	Virpar	68
No	No	No	No	c	Yes		361130	Yes	c	Yes	Yes	c	Yes	Veratiya	69
No	No	No	No	b	b		361130	Yes	b	Yes	Yes	b	Yes	Khara Vedha	70
No	No	No	No	b	b		361130	Yes	b	Yes	Yes	b	Yes	Sumri (Dhutarpar)	71
No	No	No	No	c	Yes		361130	Yes	c	Yes	Yes	c	Yes	Dhudasiya	72
No	No	No	No	c	Yes		361130	Yes	c	Yes	Yes	c	Yes	Dhutarpar	73
No	No	No	No	c	c		361001	Yes	c	Yes	Yes	c	Yes	Medi	74
No	No	No	No	c	c		361013	Yes	c	Yes	Yes	c	Yes	Nani Matli	75
No	No	No	No	c	c		361110	Yes	c	Yes	Yes	c	Yes	Pasaya	76
No	No	No	No	c	Yes		361013	Yes	c	Yes	Yes	c	Yes	Modpar	77
No	No	No	No	c	c		361013	Yes	c	Yes	Yes	c	Yes	Fachariya	78
No	No	No	No	b	b		361130	Yes	b	Yes	Yes	b	Yes	Miyatra	79
No	No	No	No	c	Yes		361012	Yes	c	Yes	Yes	c	Yes	Harshadpar	80
No	No	No	No	b	Yes		361012	Yes	b	Yes	Yes	b	Yes	Naranpar	81
No	Yes	No	No	c	Yes		361012	Yes	c	Yes	Yes	c	Yes	Changa	82
No	No	No	No	c	c		361130	Yes	c	Yes	Yes	c	Yes	Chandragadh	83
No	No	No	No	c	Yes		361012	Yes	c	Yes	Yes	c	Yes	Khoja Beraja	84
No	No	No	No	c	c		361120	Yes	c	Yes	Yes	c	Yes	Lonthiya	85
No	No	No	No	c	c		361012	Yes	c	Yes	Yes	c	Yes	Bavariya	86

Census of India 2011- Village Directory

Amenities and Land use (As in 2009)

Communication and transport facilities (If amenities available code -Yes is given except for Village Pin Code, If not available within the village, the distance range code viz; a for < 5 Kms, b for 5-10 Kms and c for 10+ kms of nearest place where facility is available is given)

Village connected to highways, village roads, banks & credit societies (If amenities available code -Yes is given, If not available within the village, the distance range code viz; a for < 5 Kms, b for 5-10 Kms and c for 10+ kms of nearest place where facility is available is given)

Sr. No.	Name Village	Railway Stations	Auto/Modified Autos	Taxis and Vans	Tractors	Cycle-Pulled Rickshaws (Manual & Machine Driven)	Carts Driven by Animals	Sea /River Ferry Service	Connected to National Highway (NH)	Connected to State Highway (SH)	Connected to Major District Road (MDR)	Connected to Others District Road	Pucca Roads	Kutchcha Roads	Water Bounded Macadam (WBM) Roads
1	2	61	62	63	64	65	66	67	68	69	70	71	72	73	74
57	Dodhiya	c	c	c	c		c	c	c	c	Yes	Yes	Yes	c	c
58	Vav Beraja	c	c	c	c		c	c	c	c	Yes	Yes	Yes	Yes	c
59	Chela	c	Yes	Yes	c		Yes	c	c	Yes	Yes	Yes	Yes	c	c
60	Dadiya	c	c	c	c		c	c	c	Yes	Yes	Yes	Yes	Yes	c
61	Mokhana	b	b	b	b		b	c	c	b	Yes	Yes	Yes	Yes	b
62	Suwarda	b	b	b	b		b	c	a	b	Yes	Yes	Yes	Yes	b
63	Vijarkhi	c	c	c	c		c	c	c	Yes	Yes	Yes	Yes	c	c
64	Sapda	c	c	c	c		c	c	c	Yes	Yes	Yes	Yes	Yes	c
65	Beraja	c	Yes	c	c		c	c	c	c	Yes	Yes	Yes	c	c
66	Jaga	c	c	c	c		c	c	c	c	Yes	Yes	Yes	c	c
67	Varna	c	c	c	c		c	c	c	Yes	Yes	Yes	Yes	c	c
68	Virpar	c	c	c	c		c	c	c	c	Yes	Yes	Yes	c	c
69	Veratiya	c	c	c	c		c	c	c	Yes	c	Yes	Yes	c	c
70	Khara Vedha	b	b	b	b		b	c	c	c	Yes	Yes	Yes	b	c
71	Sumri (Dhutarpar)	b	b	b	b		b	c	c	c	Yes	Yes	b	Yes	c
72	Dhudasiya	c	c	c	c		c	c	c	Yes	Yes	Yes	Yes	c	c
73	Dhutarpar	c	c	c	c		c	c	c	Yes	Yes	Yes	Yes	c	c
74	Medi	c	c	c	c		c	c	c	c	c	Yes	Yes	c	c
75	Nani Matli	c	c	c	c		c	c	c	c	Yes	Yes	Yes	c	c
76	Pasaya	c	c	c	c		c	c	c	c	Yes	Yes	Yes	c	c
77	Modpar	Yes	c	c	c		c	c	c	Yes	Yes	Yes	Yes	c	c
78	Fachariya	c	c	c	c		c	c	c	c	Yes	Yes	Yes	c	c
79	Miyatra	b	b	b	b		b	c	c	b	Yes	Yes	Yes	b	b
80	Harshadpar	c	c	c	c		c	c	c	c	Yes	Yes	Yes	c	c
81	Naranpar	b	b	Yes	b		b	c	c	Yes	Yes	Yes	Yes	b	b
82	Changa	c	c	c	c		Yes	c	c	Yes	Yes	Yes	Yes	c	c
83	Chandragadh	c	c	c	c		c	c	c	c	Yes	Yes	Yes	c	c
84	Khoja Beraja	c	c	c	c		c	c	c	c	Yes	Yes	Yes	c	c
85	Lonthiya	c	c	c	c		c	c	c	c	Yes	Yes	Yes	c	c
86	Bavariya	c	c	c	c		Yes	c	c	Yes	Yes	Yes	Yes	c	c

Census of India 2011- Village Directory Amenities and Land use (As in 2009)

Village connected to highways, village roads, banks & credit societies (If amenities available code -Yes is given, If not available within the village , the distance range code viz; a for < 5 Kms, b for 5-10 Kms and c for 10+ kms of nearest place where facility is available is given)

Availability of miscellaneous facilities (If amenities available code - Yes is given, If not available within the village, the distance range code viz; a for < 5 Kms, b for 5-10 Kms and c for 10+ kms of nearest place where facility is available is given)

75	76	77	78	79	80	81	82	83	84	85	86	87	88	2	1
Navigable Waterway (River/Canal) (NW)	Footpaths (FP)	Commercial & Co-operative Banks	ATM	Agricultural Credit Societies	Self-Help Group (SHG)	Public Distribution System (PDS) Shop	Mandis /Regular Market	Weekly Haat	Agricultural Marketing Society	Integrated Child Development Scheme (Nutritional Centres)	Anganwadi Centre (Nutritional Centres)	Others (Nutritional Centres)	ASHA (Accredited Social Health Activist)	Name Village	Sr. No.
c	Yes	b	b	c	Yes	Yes	c	a	c	c	Yes	Yes	Yes	Dodhiya	57
c	Yes	c	c	c	Yes	a	c	c	c	c	Yes	Yes	Yes	Vav Beraja	58
c	Yes	Yes	c	c	Yes	Yes	c	c	c	c	Yes	Yes	Yes	Chela	59
c	Yes	b	c	c	Yes	Yes	c	c	c	c	Yes	Yes	Yes	Dadiya	60
c	Yes	b	b	Yes	Yes	b	b	b	b	b	Yes	Yes	Yes	Mokhana	61
c	Yes	b	b	b	Yes	b	b	b	b	b	Yes	Yes	Yes	Suwarda	62
c	Yes	b	c	c	Yes	Yes	c	c	c	c	Yes	Yes	Yes	Vijarkhi	63
c	Yes	c	c	c	Yes	b	c	c	c	c	Yes	Yes	Yes	Sapda	64
c	Yes	c	c	Yes	Yes	Yes	c	c	c	c	Yes	Yes	Yes	Beraja	65
c	Yes	b	b	Yes	Yes	Yes	c	c	c	c	Yes	Yes	Yes	Jaga	66
c	Yes	a	a	b	Yes	a	c	c	c	c	Yes	Yes	Yes	Varna	67
c	Yes	a	c	a	Yes	Yes	c	c	c	c	Yes	Yes	Yes	Virpar	68
c	Yes	c	c	Yes	Yes	c	c	c	c	c	Yes	Yes	Yes	Veratiya	69
c	Yes	b	b	c	Yes	Yes	b	c	c	c	Yes	Yes	Yes	Khara Vedha	70
c	Yes	b	b	c	Yes	b	b	c	c	b	Yes	Yes	Yes	Sumri (Dhutarpar)	71
c	Yes	a	c	Yes	Yes	Yes	c	c	c	c	Yes	Yes	Yes	Dhudasiya	72
c	Yes	c	c	Yes	Yes	Yes	c	c	c	c	Yes	Yes	Yes	Dhutarpar	73
c	Yes	c	c	Yes	Yes	a	c	c	c	c	Yes	Yes	Yes	Medi	74
c	Yes	b	c	c	Yes	a	c	c	c	c	Yes	Yes	Yes	Nani Matli	75
c	Yes	c	c	c	Yes	a	c	c	c	c	Yes	Yes	Yes	Pasaya	76
c	Yes	b	c	Yes	Yes	Yes	c	c	c	c	Yes	Yes	Yes	Modpar	77
c	Yes	c	c	c	Yes	c	c	c	c	c	Yes	Yes	Yes	Fachariya	78
c	Yes	b	b	a	Yes	a	b	b	b	b	Yes	Yes	Yes	Miyatra	79
c	Yes	Yes	c	Yes	Yes	Yes	c	c	c	c	Yes	Yes	Yes	Harshadpar	80
c	Yes	b	b	b	Yes	Yes	b	b	b	b	Yes	Yes	Yes	Naranpar	81
c	Yes	a	c	Yes	Yes	Yes	c	c	c	c	Yes	Yes	Yes	Changa	82
c	Yes	c	c	Yes	Yes	c	c	c	c	c	Yes	Yes	Yes	Chandragadh	83
c	Yes	Yes	c	c	Yes	b	c	c	c	c	Yes	Yes	Yes	Khoja Beraja	84
c	Yes	c	c	Yes	Yes	c	c	c	c	c	Yes	Yes	Yes	Lonthiya	85
c	Yes	b	c	b	Yes	b	c	c	c	c	Yes	Yes	Yes	Bavariya	86

Census of India 2011- Village Directory Amenities and Land use (As in 2009)

Availability of miscellaneous facilities (If amenities available code -Yes is given, If not available within the village, the distance range code viz; a for < 5 Kms, b for 5-10 Kms and c for 10+ kms of nearest place where facility is available is given)

Availability of electricity
(Yes/No)

Sr. No.	Name Village	Community Centre With/ Without TV	Sports Field	Sports Club / Recreation Centre	Cinema / Video Hall	Public Library	Public Reading Room	Newspaper Supply	Assembly Polling Station	Birth & Death Registration Office	Power Supply for Domestic Use (ED)	Power Supply for Agricultural Use (EAG)	Power Supply for Commercial Use (EC)	Power Supply for All Uses (EA)
1	2	89	90	91	92	93	94	95	96	97	98	99	100	101
57	Dodhiya	c	Yes	c	c	c	c	Yes	Yes	Yes	Yes	Yes	Yes	Yes
58	Vav Beraja	c	c	c	c	c	c	Yes	Yes	Yes	Yes	Yes	Yes	Yes
59	Chela	c	c	c	c	c	c	Yes	Yes	Yes	Yes	Yes	Yes	Yes
60	Dadiya	Yes	c	c	c	c	c	Yes	Yes	Yes	Yes	Yes	Yes	Yes
61	Mokhana	Yes	b	b	b	b	b	Yes	Yes	Yes	Yes	Yes	Yes	Yes
62	Suwarda	b	b	b	b	b	b	Yes	Yes	Yes	Yes	Yes	Yes	Yes
63	Vijarkhi	Yes	c	c	c	c	c	Yes	Yes	Yes	Yes	Yes	Yes	Yes
64	Sapda	Yes	c	c	c	c	c	Yes	Yes	Yes	Yes	Yes	Yes	Yes
65	Beraja	Yes	c	c	c	c	c	Yes	Yes	Yes	Yes	Yes	Yes	Yes
66	Jaga	c	c	c	c	c	c	Yes	Yes	Yes	Yes	Yes	Yes	Yes
67	Varna	c	c	c	c	c	c	Yes	Yes	Yes	Yes	Yes	Yes	Yes
68	Virpar	c	c	c	c	c	c	Yes	Yes	Yes	Yes	Yes	Yes	Yes
69	Veratiya	c	c	c	c	c	c	Yes	Yes	Yes	Yes	Yes	Yes	Yes
70	Khara Vedha	Yes	b	b	b	c	c	Yes	Yes	Yes	Yes	Yes	Yes	Yes
71	Sumri (Dhutarpar)	b	c	c	b	c	c	Yes	Yes	Yes	Yes	Yes	Yes	Yes
72	Dhudasiya	Yes	c	c	c	c	c	Yes	Yes	Yes	Yes	Yes	Yes	Yes
73	Dhutarpar	Yes	c	c	c	c	c	Yes	Yes	Yes	Yes	Yes	Yes	Yes
74	Medi	c	c	c	c	c	c	Yes	Yes	Yes	Yes	Yes	Yes	Yes
75	Nani Matli	Yes	c	c	c	c	c	Yes	Yes	Yes	Yes	Yes	Yes	Yes
76	Pasaya	c	c	c	c	c	c	Yes	Yes	Yes	Yes	Yes	Yes	Yes
77	Modpar	Yes	c	c	c	c	c	Yes	Yes	Yes	Yes	Yes	Yes	Yes
78	Fachariya	Yes	c	c	c	c	c	Yes	Yes	Yes	Yes	Yes	Yes	Yes
79	Miyatra	Yes	b	b	b	b	b	Yes	Yes	Yes	Yes	Yes	Yes	Yes
80	Harshadpar	Yes	c	c	c	c	c	Yes	Yes	Yes	Yes	Yes	Yes	Yes
81	Naranpar	Yes	Yes	b	b	b	b	Yes	Yes	Yes	Yes	Yes	Yes	Yes
82	Changa	Yes	c	c	c	c	c	Yes	Yes	Yes	Yes	Yes	Yes	Yes
83	Chandragadh	Yes	Yes	c	c	c	c	Yes	Yes	Yes	Yes	Yes	Yes	Yes
84	Khoja Beraja	Yes	Yes	c	c	c	c	Yes	Yes	Yes	Yes	Yes	Yes	Yes
85	Lonthiya	Yes	Yes	c	c	c	c	Yes	Yes	Yes	Yes	Yes	Yes	Yes
86	Bavariya	c	c	c	c	c	c	Yes	Yes	Yes	Yes	Yes	Yes	Yes

Census of India 2011- Village Directory Amenities and Land use (As in 2009)

Land Use

Nearest Town

Area under different types of land use
(in hectares rounded up to one decimal place)

Name	Distance Range Code i.e. a for < 5 Kms, b for 5-10 Kms & c for 10+ kms.	Forests	Area Under Non-Agricultural Uses	Barren and Un-Cultivable Land	Permanent Pastures and Other Grazing Lands	Land Under Miscellaneous Tree Crops etc.	Culturable Waste Land	Name Village	Sr. No.
102	103	104	105	106	107	108	109	2	1
JAMNAGAR	c	0	7.4	53.6	105.7	0	0	Dodhiya	57
JAMNAGAR	c	0	6.3	34.4	32.2	0	26.5	Vav Beraja	58
JAMNAGAR	c	0	40.6	172	135.4	0	151.2	Chela	59
JAMNAGAR	c	0	249.4	1.8	70.8	0	0	Dadiya	60
JAMNAGAR	b	0	244.1	0	58.6	0	0	Mokhana	61
JAMNAGAR	b	0	223.8	0	64.3	0	20.3	Suvarada	62
JAMNAGAR	c	25	272.7	0	346.8	36.4	28	Vijarkhi	63
JAMNAGAR	c	10.8	32.7	212.8	84	0	0	Sapda	64
JAMNAGAR	c	0	12.6	231.9	85.8	0	0	Beraja	65
JAMNAGAR	c	16.5	67.5	0	57.8	0	0	Jaga	66
JAMNAGAR	c	0	37.1	26.8	61.7	0	18.1	Varna	67
JAMNAGAR	c	0	551.6	98.5	0	0	5.1	Virpar	68
DHROL	c	0	420.4	158.4	0	0	0	Veratiya	69
KALAVAD	b	11.4	0	5	0	0	61.6	Khara Vedha	70
KALAVAD	b	2.2	0	59.2	10.2	0	0	Sumri(Dhutarpar)	71
KALAVAD	c	23.9	17.1	604.2	136.2	48	20.3	Dhudasiya	72
KALAVAD	c	9.8	25.6	212.1	266.3	0	0	Dhutarpar	73
JAMNAGAR	c	0	110.8	40.2	120.9	20.2	0	Medi	74
JAMNAGAR	c	0	10.5	160.3	95.5	0	239.3	Nani Matli	75
JAMNAGAR	c	0	66.2	295.3	0	0	0	Pasaya	76
JAMNAGAR	c	138.6	6.1	207.5	30	0	0	Modpar	77
JAMNAGAR	c	0	12.7	181.3	40.7	0	0	Fachariya	78
JAMNAGAR	b	7.7	3.2	181.2	87.7	9.1	9.9	Miyatra	79
JAMNAGAR	c	0	0	192.2	0	0	357.6	Harshadpar	80
JAMNAGAR	b	0	238.2	58	4.4	0	0	Naranpar	81
JAMNAGAR	c	0	0	67.2	55.6	0	19.7	Changa	82
JAMNAGAR	c	0	0	10.7	25	0	0	Chandragadh	83
JAMNAGAR	c	0	252.6	2.5	121.1	0	0	Khoja Beraja	84
JAMNAGAR	c	0	21.2	252.1	28.5	0	0	Lonthiya	85
JAMNAGAR	c	0	0	40.5	7.4	8.1	0	Bavariya	86

Census of India 2011- Village Directory
Amenities and Land use (As in 2009)

Sr. No.	Name Village	Land Use										Name of three most important commodities manufactured		
		Area under different types of land use (in hectares rounded up to one decimal place)					Area irrigated by source (in hectare).					First	Second	Third
		Fallow Lands Other Than Current Fallows	Current Fallows	Net Area Sown	Total Irrigated Land Area	Total Un-irrigated Land Area	Canals (C)	Wells/Tube-Wells (W/TW)	Tanks/Lakes (T/L)	Water Falls (WF)	Others (O)			
110	111	112	113	114	115	116	117	118	119	120	121	122		
57	Dodhiya	0	0	864.4	330.1	534.3	0	200	130.1	0	0			
58	Vav Beraja	17.6	0	599	309	290	0	0	309	0	0			
59	Chela	200.3	350	1950.2	450.5	1499.7	0	100	350.5	0	0			
60	Dadiya	2.4	0	583.4	300	283.4	0	300	0	0	0			
61	Mokhana	0	0	305.4	205	100.4	0	205	0	0	0			
62	Suvarada	40.5	0	891.1	370	521.1	0	370	0	0	0			
63	Vijarkhi	214.8	0	939.5	469	470.5	0	80	389	0	0			
64	Sapda	4.6	0	479.8	160	319.8	0	160	0	0	0			
65	Beraja	12.5	0	741.7	220.2	521.5	0	0	220.2	0	0			
66	Jaga	0	365.4	1060.4	600	460.4	0	100	500	0	0			
67	Varna	5.6	0	696.1	380	316.1	0	380	0	0	0			
68	Virpar	0	0	1591.3	850.3	741	0	850.3	0	0	0			
69	Veratiya	0	0	1078.6	515.5	563.1	0	0	515.5	0	0			
70	Khara Vedha	0	67.6	495.1	195	300.1	0	195	0	0	0			
71	Sumri(Dhutarpar)	0	37.2	216.4	95.2	121.2	0	95.2	0	0	0			
72	Dhudasiya	0	28.6	1830.6	1188.5	642	0	768	420.5	0	0			
73	Dhutarpar	0	0	2074.6	1360	714.6	0	100	1000	260	0			
74	Medi	0	0	848.9	500	348.9	0	0	500	0	0			
75	Nani Matli	12	43.2	1076.7	450.2	626.4	0	450.2	0	0	0			
76	Pasaya	0	171	743.9	370.3	373.6	0	200	170.3	0	0			
77	Modpar	0	0	375.5	175.4	200.1	0	0	175.4	0	0			
78	Fachariya	0	0	266.2	136	130.2	0	0	136	0	0			
79	Miyatra	0	0	986.8	494.4	492.4	0	294	200.4	0	0			
80	Harshadpar	5.4	0	1169.2	703	466.2	0	300	403	0	0			
81	Naranpar	117.9	0	807.5	465.2	342.3	0	200.2	265	0	0			
82	Changa	167.2	0	1548.5	465.2	1083.3	0	200	265.2	0	0			
83	Chandragadh	34.8	100.1	631.1	310	321.1	0	0	310	0	0			
84	Khoja Beraja	0	0	1334.4	1060	274.4	0	1060	0	0	0			
85	Lonthiya	11.6	0	384.2	275	109.2	0	275	0	0	0			
86	Bavariya	2.6	0	266.8	132.4	134.4	0	80	52.4	0	0			

Census of India 2011- Village Directory Amenities and Land use (As in 2009)

Number of educational amenities available. (If not available within the village , the distance range code viz; a for < 5 Kms, b for 5-10 Kms and c for 10+ kms of nearest place where facility is available is given).

Sr.No.	Name village	Location code no.	Total area of the village (in hectares rounded up to one decimal place)	Total population (2011 census)	Number of households (2011 census)	Pre-Primary school (PP)	Primary school (P)	Middle school (M)	Secondary School (S)	Senior Secondary school (SS)	Degree college of arts science & commerce (ASC)	Engineering college(EC)	Medical college (MC)	Management institute (MI)
1	2	3	4	5	6	7	8	9	10	11	12	13	14	15
CD Block:-Jamnagar (0093)														
87	Lavadiya	513658	1140.7	1294	241	c	1		b	c	c	c	c	c
88	Naghuna	513659	969.9	1250	218	c	1		2	c	c	c	c	c
89	Nana	513660	802.1	819	184	c	1		1	c	c	c	c	c
90	Thavariya Hadmatiya	513661	1454.2	1243	273	c	1		a	c	c	c	c	c
91	Matva	513662	1061.3	1314	284	c	1		c	c	c	c	c	c
92	Moti Bhalsan	513663	1625.7	1769	336	c	1		c	c	c	c	c	c
93	Sumri (Bhalsan)	513664	402.4	369	75	c	2		b	c	c	c	c	c
94	Konza	513665	660.3	565	81	c	1		a	c	c	c	c	c
95	Makvana	513666	389.4	314	69	c	1		b	c	c	c	c	c
96	Dhandha	513667	799.5	377	72	c	1		b	c	c	c	c	c
97	Chandraga	513668	519	518	108	c	1		b	c	c	c	c	c
98	Vaniyagam	513669	528.9	399	96	c	1		c	c	c	c	c	c
99	Vagadiya	513670	956.5	1021	198	c	1		c	c	c	c	c	c
100	Pirotan (Bet)	513671	58.9	4	2	c	b		c	c	c	c	c	c
Block Total			111062	202767	38491	0	220	0	34	4	0	0	1	0

Census of India 2011- Village Directory Amenities and Land use (As in 2009)

Number of educational amenities available. (If not available within the village, the distance range code viz; a for < 5 Kms, b for 5-10 Kms and c for 10+ kms of nearest place where facility is available is given).

Number of Medical Amenities available. (If not available within the village, the distance range code viz; a for < 5 Kms, b for 5-10 Kms and c for 10+ kms of nearest place where facility is available is given).

16	17	18	19	20	21	22	23	24	25	26	27	28	29	30	31	2	1
Polytechnic (Pt)	Vocational training school /ITI	Non-formal training centre (NFTC)	Special school for disabled (SSD)	Others (specify)	Community health centre (CHC)	Primary health centre (PHC)	Primary health sub centre (PHS)	Maternity and child welfare centre (MCW)	T.B. clinic (TBC)	Hospital-allopathic (HA)	Hospital-alternative medicine (HO)	Dispensary (D)	Veterinary hospital (VH)	Mobile health clinic (MHC)	Family welfare centre (FWC)	Name village	Sr. No.
c	c	c	c		c	c	1	c	c	c	c	c	c	c	c	Lavadiya	87
c	c	c	c		c	c	b	c	c	c	c	c	c	c	c	Naghuna	88
c	c	c	c		c	c	b	c	c	c	c	c	c	c	c	Nana Thavariya	89
c	c	c	c		c	c	b	c	c	c	c	c	c	c	c	Hadmatiya	90
c	c	c	c		c	c	1	c	c	c	c	c	c	c	c	Matva	91
c	c	c	c		c	c	1	c	c	c	c	c	c	c	c	Moti Bhalsan	92
c	c	c	c		c	c	c	c	c	c	c	c	c	c	c	Sumri (Bhalsan)	93
c	c	c	c		c	c	b	c	c	c	c	c	c	c	c	Konza	94
c	c	c	c		c	c	b	c	c	c	c	c	c	c	c	Makvana	95
c	c	c	c		c	c	b	c	c	c	c	c	c	c	c	Dhandha	96
c	c	c	c		c	c	b	c	c	c	c	c	c	c	c	Chandraga	97
c	c	c	c		c	c	b	c	c	c	c	c	c	c	c	Vaniyagam	98
c	c	c	c		c	c	b	c	c	c	c	c	c	c	c	Vagadiya	99
c	c	c	c		c	c	c	c	c	c	c	c	c	c	c	Pirotan (Bet)	100
0	0	0	0	0	0	8	30	0	0	0	0	0	3	0	0		

Census of India 2011- Village Directory Amenities and Land use (As in 2009)

Number of Non-Government Medical Amenities
available.

Availability of drinking water - Yes / No

Sr. No.	Name village	Charitable non Govt. hospital/ Nursing home.	Medical practitioner with MBBS Degree	Medical practitioner with other degree	Medical practitioner with no degree	Traditional practitioner and faith healer	Medicine Shop	Others	Tap water (Treated/Untreated)	Well water (Covered / Uncovered well)	Hand Pump	Tube wells / Bore well	Spring	River / Canal	Tank / Pond / Lake	Others
1	2	32	33	34	35	36	37	38	39	40	41	42	43	44	45	46
87	Lavadiya	0	0	0	0	0	0	0	Yes	Yes	Yes	Yes	No	Yes	No	No
88	Naghuna	0	0	0	0	0	0	0	Yes	Yes	Yes	Yes	No	Yes	No	No
89	Nana	0	0	0	0	0	0	0	Yes	Yes	Yes	Yes	No	No	No	No
90	Thavariya Hadmatiya	0	0	0	0	0	0	0	Yes	Yes	Yes	Yes	No	Yes	No	No
91	Matva	0	0	0	0	0	0	0	Yes	Yes	Yes	No	No	Yes	No	No
92	Moti Bhalsan	0	0	0	0	0	0	0	Yes	Yes	Yes	Yes	No	Yes	No	No
93	Sumri (Bhalsan)	0	0	0	0	0	0	0	Yes	Yes	Yes	Yes	No	Yes	No	No
94	Konza	0	0	0	0	0	0	0	Yes	Yes	Yes	Yes	No	Yes	No	No
95	Makvana	0	0	0	0	0	0	0	Yes	Yes	Yes	Yes	No	Yes	No	No
96	Dhandha	0	0	0	0	0	0	0	Yes	Yes	Yes	Yes	No	Yes	No	No
97	Chandraga	0	0	0	0	0	0	0	Yes	Yes	Yes	Yes	No	Yes	No	No
98	Vaniyagam	0	0	0	0	0	0	0	Yes	Yes	Yes	No	No	Yes	No	No
99	Vagadiya	0	0	0	0	0	0	0	Yes	Yes	Yes	Yes	No	Yes	No	No
100	Pirotan (Bet)	0	0	0	0	0	0	0	No	No	No	No	No	No	No	Yes
Block Total		0	3	55	0	0	33	0	98	74	78	44	1	66	8	1

Census of India 2011- Village Directory Amenities and Land use (As in 2009)

Availability of toilet & others Yes / No

Communication and transport facilities (If amenities available code - Yes is given except for Village Pin Code ,If not available within the village , the distance range code viz; a for < 5 Kms, b for 5-10 Kms and c for 10+ kms of nearest place where facility is available is given)

47	48	49	50	51	52	53	54	55	56	57	58	59	60	2	1
Community toilet including Bath.	Community toilet excluding Bath.	Rural sanitary mart or sanitary hardware outlet available near the village.	Community bio- gas orrecycle of waste for productive use.	Post office(PO)	Sub post office (SPO)	Post & Telegraph office (P&TO)	Village Pin Code	Telephones (Land lines)	Public call office (PCO)	Mobile phone coverage	Internet cafes/ Common service centre (CSC)	Private courier facility	Bus service (Public & Private)	Name village	Sr. No.
No	No	No	No	c	Yes		361012	Yes	c	Yes	Yes	c	Yes	Lavadiya	87
No	No	No	No	c	c		361012	Yes	c	Yes	Yes	c	Yes	Naghuna	88
No	No	No	No	c	c		361130	Yes	c	Yes	Yes	c	Yes	Nana Thavariya	89
No	No	No	No	c	c		361013	Yes	c	Yes	Yes	c	Yes	Hadmatiya	90
No	No	No	No	c	Yes		361013	Yes	c	Yes	Yes	c	Yes	Matva	91
No	No	No	No	c	Yes		361012	Yes	c	Yes	Yes	c	Yes	Moti Bhalsan	92
No	No	No	No	c	c		361012	Yes	c	Yes	Yes	c	Yes	Sumri (Bhalsan)	93
No	No	No	No	c	c		361012	Yes	c	Yes	Yes	c	Yes	Konza	94
No	No	No	No	c	c		361012	Yes	c	Yes	Yes	c	Yes	Makvana	95
No	No	No	No	c	c		361012	Yes	c	Yes	Yes	c	Yes	Dhandha	96
No	No	No	No	c	c		361012	Yes	c	Yes	Yes	c	Yes	Chandraga	97
No	No	No	No	c	c		361012	Yes	c	Yes	Yes	c	Yes	Vaniyagam	98
No	No	No	No	c	c		361012	Yes	c	Yes	Yes	c	Yes	Vagadiya	99
No	No	No	No	c	c		362150	c	c	c	c	c	c	Pirotan (Bet)	100
0	6	3	1	3	43	0	99	98	0	98	97	4	98		

Census of India 2011- Village Directory Amenities and Land use (As in 2009)

Communication and transport facilities (If amenities available code -Yes is given except for Village Pin Code ,If not available within the village , the distance range code viz; a for < 5 Kms, b for 5-10 Kms and c for 10+ kms of nearest place where facility is available is given)

Village connected to highways,village roads, banks & credit societies (If amenities available code - Yes is given, If not available within the village , the distance range code viz; a for < 5 Kms, b for 5-10 Kms and c for 10+ kms of nearest place where facility is available is given)

Sr. No.	Name village	Railway stations	Auto/Modified Autos	Taxis and Vans	Tractors	Cycle-pulled rickshaws (Manual & Machine driven)	Carts driven by animals	Sea /River ferry service	Connected to national highway(NH)	Connected to state highway (SH)	Connected to major district road (MDR)	Connected to others district road	Pucca roads	Kutchcha roads	Water bounded macadam (WBM) roads
1	2	61	62	63	64	65	66	67	68	69	70	71	72	73	74
87	Lavadiya	c	c	c	c		c	c	c	Yes	Yes	Yes	Yes	c	c
88	Naghuna	c	c	c	c		c	c	c	c	Yes	Yes	Yes	c	c
89	Nana	c	c	c	c		c	c	c	c	Yes	Yes	Yes	c	c
90	Thavariya Hadmatiya	Yes	c	c	c		c	c	c	c	Yes	Yes	Yes	c	c
91	Matva	c	c	c	c		Yes	c	c	Yes	Yes	Yes	Yes	c	c
92	Moti Bhalsan	c	Yes	c	c		c	c	c	c	Yes	Yes	Yes	c	c
93	Sumri (Bhalsan)	c	c	c	c		c	c	c	c	Yes	Yes	Yes	c	c
94	Konza	c	c	c	c		c	c	c	c	Yes	Yes	Yes	c	c
95	Makvana	c	c	c	c		c	c	c	c	Yes	Yes	Yes	c	c
96	Dhandha	c	c	c	c		c	c	c	c	Yes	Yes	Yes	c	c
97	Chandraga	c	c	c	c		c	c	c	c	Yes	Yes	Yes	c	c
98	Vaniyagam	c	c	Yes	c		c	c	c	c	Yes	Yes	Yes	c	c
99	Vagadiya	c	Yes	Yes	c		c	c	c	c	Yes	Yes	Yes	c	c
100	Pirotan (Bet)	c	c	c	c		c	c	c	c	c	c	c	c	c
Block Total		7	16	13	8	3	14	0	0	36	92	98	96	14	0

Census of India 2011- Village Directory Amenities and Land use (As in 2009)

Village connected to highways,village roads, banks & credit societies (If amenities available code -Yes is given, If not available within the village , the distance range code viz; a for < 5 Kms, b for 5-10 Kms and c for 10+ kms of nearest place where facility is available is given)

Availability of miscellaneous facilities (If amenities available code -Yes is given, If not available within the village , the distance range code viz; a for < 5 Kms, b for 5-10 Kms and c for 10+ kms of nearest place where facility is available is given)

Navigable waterway (river/canal) (NW)	Footpaths (FP)	Commercial & Co-operative Banks	ATM	Agricultural Credit Societies	Self-Help Group (SHG)	Public distribution system (PDS) shop	Mandis / Regular market	Weekly Haat	Agricultural marketing society	Integrated Child Development Scheme (Nutritional Centres)	Anganwadi Centre (Nutritional Centres)	Others (Nutritional Centres)	ASHA (Accredited Social Health Activist)	Name village	Sr. No.
75	76	77	78	79	80	81	82	83	84	85	86	87	88	2	1
c	Yes	c	c	c	Yes	Yes	c	c	c	c	Yes	Yes	Yes	Lavadiya	87
c	Yes	Yes	c	c	Yes	a	c	c	c	c	Yes	Yes	Yes	Naghuna	88
c	Yes	c	c	c	Yes	a	c	c	c	c	Yes	Yes	Yes	Nana Thavariya	89
c	Yes	c	c	Yes	Yes	Yes	c	c	c	c	Yes	Yes	Yes	Hadmatiya	90
c	Yes	c	c	c	Yes	a	c	c	c	c	Yes	Yes	Yes	Matva	91
c	Yes	b	c	c	Yes	Yes	c	c	c	c	Yes	Yes	Yes	Moti Bhalsan	92
c	Yes	b	c	c	Yes	a	c	c	c	c	Yes	Yes	Yes	Sumri (Bhalsan)	93
c	Yes	c	c	c	Yes	b	c	c	c	c	Yes	Yes	Yes	Konza	94
c	Yes	b	c	c	Yes	a	c	c	c	c	Yes	Yes	Yes	Makvana	95
c	Yes	b	c	c	Yes	b	c	c	c	c	Yes	Yes	Yes	Dhandha	96
c	Yes	b	c	c	Yes	a	c	c	c	c	Yes	Yes	Yes	Chandraga	97
c	Yes	a	c	Yes	Yes	Yes	c	c	c	c	Yes	Yes	Yes	Vaniyagam	98
c	Yes	b	c	Yes	Yes	a	c	c	c	c	Yes	Yes	Yes	Vagadiya	99
c	Yes	c	c	c	c	c	c	c	c	c	c	Yes	c	Pirotan (Bet)	100
0	99	12	1	33	98	52	4	5	0	0	98	99	97		

Census of India 2011- Village Directory Amenities and Land use (As in 2009)

Availability of miscellaneous facilities (If amenities available code
-Yes is given, If not available within the village , the distance range
code viz; a for < 5 Kms, b for 5-10 Kms and c for 10+ kms of
nearest place where facility is available is given)

Availability of electricity (Yes/No)

Sr. No.	Name village	Community centre with/ without TV	Sports Field,	Sports Club / Recreation Centre	Cinema / Video Hall	Public Library	Public Reading Room	Newspaper Supply	Assembly Polling station	Birth & Death Registration Office	Power Supply for Domestic Use (ED)	Power Supply for Agricultural Use (EAG)	Power Supply for Commercial Use (EC)	Power Supply for All Uses (EA)
1	2	89	90	91	92	93	94	95	96	97	98	99	100	101
87	Lavadiya	Yes	c	c	c	c	c	Yes	Yes	Yes	Yes	Yes	Yes	Yes
88	Naghuna	Yes	c	c	c	c	c	Yes	Yes	Yes	Yes	Yes	Yes	Yes
89	Nana Thavariya	Yes	c	c	c	c	c	Yes	Yes	Yes	Yes	Yes	Yes	Yes
90	Hadmatiya	Yes	c	c	c	c	c	Yes	Yes	Yes	Yes	Yes	Yes	Yes
91	Matva	Yes	c	c	c	c	c	Yes	Yes	Yes	Yes	Yes	Yes	Yes
92	Moti Bhalsan	Yes	Yes	c	c	c	c	Yes	Yes	Yes	Yes	Yes	Yes	Yes
93	Sumri (Bhalsan)	c	c	c	c	c	c	Yes	Yes	Yes	Yes	Yes	Yes	Yes
94	Konza	Yes	c	c	c	c	c	Yes	Yes	Yes	Yes	Yes	Yes	Yes
95	Makvana	Yes	c	c	c	c	c	Yes	Yes	Yes	Yes	Yes	Yes	Yes
96	Dhandha	c	c	c	c	c	c	Yes	Yes	Yes	Yes	Yes	Yes	Yes
97	Chandraga	c	c	c	c	c	c	Yes	Yes	Yes	Yes	Yes	Yes	Yes
98	Vaniyagam	Yes	c	c	c	c	c	Yes	Yes	Yes	Yes	Yes	Yes	Yes
99	Vagadiya	Yes	c	c	c	c	c	Yes	Yes	Yes	Yes	Yes	Yes	Yes
100	Pirotan (Bet)	c	c	c	c	c	c	c	c	c	No	No	No	No
Block Total		62	14	1	1	0	1	98	98	97	98	98	98	98

Census of India 2011- Village Directory Amenities and Land use (As in 2009)

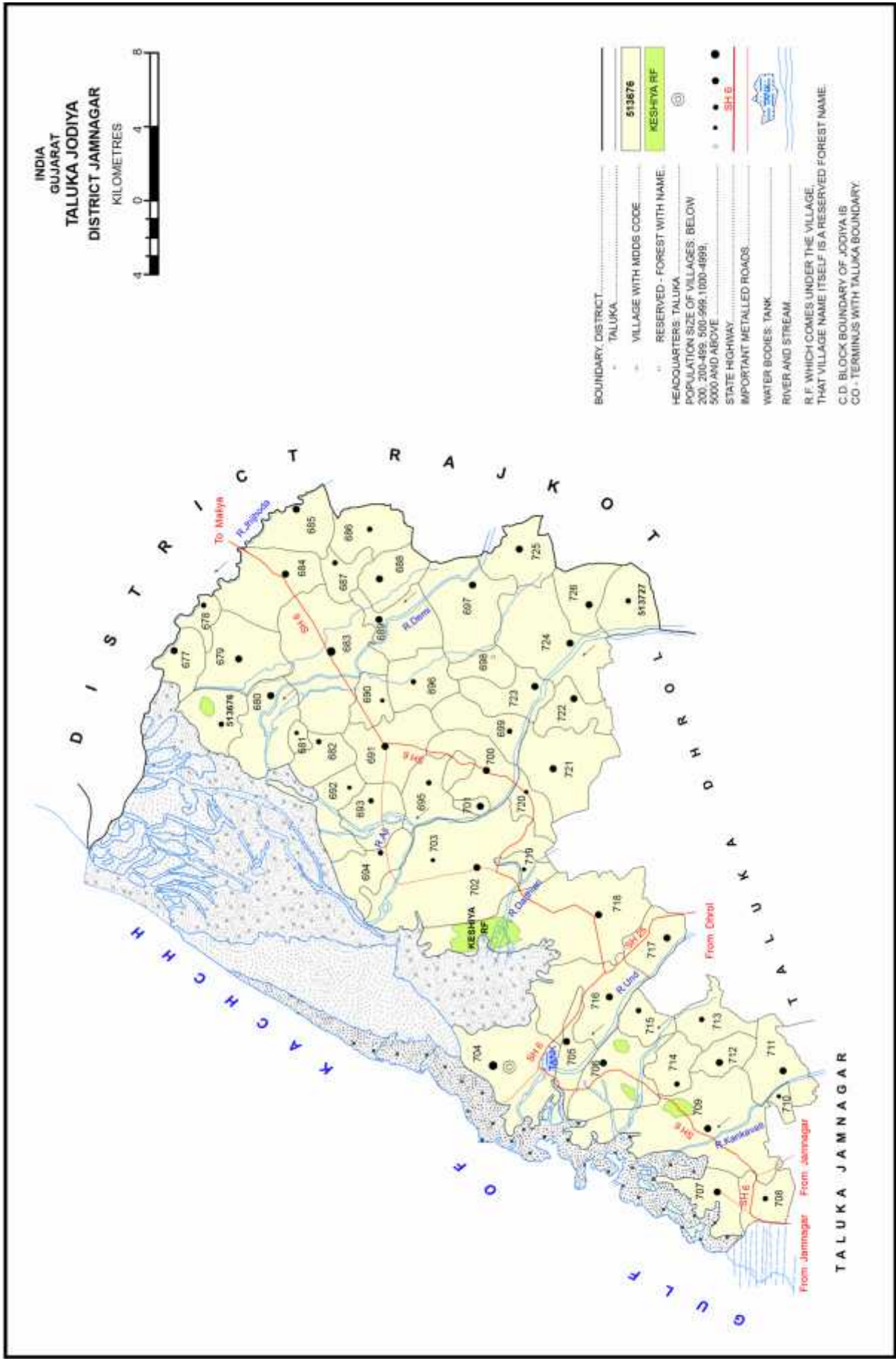
Land Use									
Nearest Town									
Area under different types of land use (in hectares rounded up to one decimal place)									
Name	Distance range code i.e. a for <5 Kms,b for 5-10 Kms & c for 10+ kms .	Forests	Area under Non-agricultural Uses	Barren and Un-cultivable land	Permanent Pastures and Other Grazing Lands	Land Under Miscellaneous Tree Crops etc.	Culturable Waste Land	Name village	Sr. No.
102	103	104	105	106	107	108	109	2	1
JAMNAGAR	c	0	9.8	35	87.1	0	4.8	Lavadiya	87
JAMNAGAR	c	0	3	272.7	0	0	6.1	Naghuna	88
JAMNAGAR	c	0	55.6	105.3	13.4	0	1.1	Nana Thavariya	89
JAMNAGAR	c	0	117.8	79.1	0	0	0	Hadmatiya	90
JAMNAGAR	c	0	0	131.1	107.2	0	0	Matva	91
JAMNAGAR	c	0	8.7	19.2	132.5	7.8	0	Moti Bhalsan	92
JAMNAGAR	c	3.9	4.3	63	36.1	22.4	11.4	Sumri (Bhalsan)	93
JAMNAGAR	c	15.8	6.9	97.7	120.2	0	0	Konza	94
JAMNAGAR	c	7.4	0	72.6	24.7	0	0	Makvana	95
JAMNAGAR	c	0	0	164.4	47	0	0	Dhandha	96
JAMNAGAR	c	19	3.6	19.5	29.7	0	34.3	Chandraga	97
JAMNAGAR	c	0	0	71.8	37.2	0	0	Vaniyagam	98
JAMNAGAR	c	0	0.8	354.8	16.1	0	0	Vagadiya	99
JAMNAGAR	c	0	0	58.9	0	0	0	Pirotan (Bet)	100
0	0	568.4	5191.1	11075.7	7291	497.7	2501.1		

Census of India 2011- Village Directory Amenities and Land use (As in 2009)

Land Use													Name of three most important commodities manufactured			
Area under different types of land use (in hectares rounded up to one decimal place)											Area irrigated by source (in hectare).					
Sr. No.	Name village	Fallow lands other than current fallows	Current Fallows	Net Area Sown	Total Irrigated Land Area	Total Un-irrigated Land Area	Canals (C)	Wells/Tube-wells(W/TW)	Tanks/Lakes(T/L)	Water Falls(WF)	Others(O)	First				Second
1	2	110	111	112	113	114	115	116	117	118	119	120	121	122		
87	Lavadiya	0	30.7	973.3	330	643.3	0	330	0	0	0					
88	Naghuna	0	0	688	279	409	0	0	279	0	0					
89	Nana Thavariya	1.1	0	625.5	301	324.5	0	0	301	0	0					
90	Hadmatiya	0	0	1257.3	485	772.3	0	0	485	0	0					
91	Matva	11.8	0	811.2	490	321.2	0	0	490	0	0					
92	Moti Bhalsan	0	201	1256.4	279.2	977.2	0	0	279.2	0	0					
93	Sumri (Bhalsan)	0	0	261.1	121	140.1	0	0	121	0	0					
94	Konza	25	1.8	393	160	233	0	160	0	0	0					
95	Makvana	0	5.6	279	168	111	0	0	168	0	0					
96	Dhandha	0	0	588	245	343	0	245	0	0	0					
97	Chandraga	0	0	412.8	240	172.8	0	240	0	0	0					
98	Vaniyagam	0	0	419.9	250.2	169.7	0	250.2	0	0	0					
99	Vagadiya	0	0	584.8	322.2	262.6	0	322.2	0	0	0					
100	Pirotan (Bet)	0	0	0	0	0	0	0	0	0	0					
Block Total		2314.6	1716.6	79905.2	37239	42665.7	792	23144	12843	460						

TALUKA/C.D.BLOCK

JODIYA



(C) Alphabetical List of Villages (Jodiya Taluka)

Sr. No	Name of Village	2011 Census Location Code Number	2001 Census Location Code Number	Sr. No	Name of Village	2011 Census Location Code Number	2001 Census Location Code Number
1	2	3	4	1	2	3	4
1	Ambala	513696	00734000	27	Kharachiya	513684	00732800
2	Amran	513683	00732700	28	Khiri	513708	00735200
3	Anada	513715	00735900	29	Kothariya	513682	00732600
4	Badanpar (Amran)	513688	00733200	30	Koyli	513697	00734100
5	Badanpar (Jodiya)	513705	00734800	31	Kunad	513706	00734900
6	Balachadi	513707	00735100	32	Lakhtar	513717	00736100
7	Balambha	513702	00734600	33	Limbuda	513714	00735800
8	Baradi	513710	00735400	34	Madhapar	513701	00734500
9	Bela	513680	00732400	35	Manamora	513692	00733600
10	Beraja	513711	00735500	36	Manpar	513719	00736300
11	Bhadra	513716	00736000	37	Mavnugam	513690	00733400
12	Bhimkata	513693	00733700	38	Meghpar	513721	00736500
13	Bodka	513723	00736700	39	Morana	513720	00736400
14	Dhudkot	513689	00733300	40	Nesda	513713	00735700
15	Dudhai	513691	00733500	41	Padana	513698	00734200
16	Fadsar	513679	00732300	42	Pithad	513724	00736800
17	Fatsar	513686	00733000	43	Rajpar	513678	00732200
18	Gajdi	513725	00736900	44	Rampar (Parabekar)	513681	00732500
19	Hadiyana	513709	00735300	45	Ranjitpar	513703	00734600
20	Jamsar	513694	00733800	46	Rasnal	513726	00737000
21	Jasapar	513722	00736600	47	Sampar	513695	00733900
22	Jiragadh	513699	00734300	48	Tarana	513700	00734400
23	Jivapar	513687	00733100	49	Timbdi	513727	00737100
24	Jodiya	513704	00734700	50	Untbet-Shampar	513676	00732000
25	Kerali	513685	00732900	51	Vavdi	513712	00735600
26	Keshiya	513718	00736200	52	Zinzuda	513677	00732100

Census of India 2011- Village Directory Amenities and Land use (As in 2009)

Number of educational amenities available. (If not available within the village, the distance range code viz; a for < 5 Kms, b for 5-10 Kms and c for 10+ kms of nearest place where facility is available is given).

Sr. No.	Name Village	Location Code No.	Total Area of The Village (In Hectares Rounded Up to One Decimal Place)	Total Population (2011 Census)	Number of Households (2011 Census)	Pre-Primary School (PP)	Primary School (P)	Middle School (M)	Secondary School (S)	Senior Secondary School (SS)	Degree College of Arts ,Science & Commerce (ASC)	Engineering College (EC)	Medical College (MC)	Management Institute (MI)
1	2	3	4	5	6	7	8	9	10	11	12	13	14	15
CD Block:-Jodiya (0094)														
1	Untbet-Shampar	513676	1189.9	750	189	c	1		b	c	c	c	c	c
2	Zinzuda	513677	1015.7	1524	267	c	1		c	c	c	c	c	c
3	Rajpar	513678	396.1	844	169	c	1		c	c	c	c	c	c
4	Fadsar	513679	2335.7	1338	272	c	1		b	c	c	c	c	c
5	Bela	513680	1480.6	1487	301	c	3		b	c	c	c	c	c
6	Rampar (Parabekar)	513681	767.3	370	53	c	1		b	c	c	c	c	c
7	Kothariya	513682	1366.7	804	156	c	1		b	b	c	c	c	c
8	Amran	513683	4271.3	6193	1204	1	5		2	c	c	c	c	c
9	Kharachiya	513684	2343	1576	310	b	2		b	c	c	c	c	c
10	Kerali	513685	1213.8	1072	246	b	1		b	c	c	c	c	c
11	Fatsar	513686	1222.9	629	158	c	1		c	c	c	c	c	c
12	Jivapar	513687	613.3	666	137	1	2		b	c	c	c	c	c
13	Badanpar (Amran)	513688	1044.9	1052	212	1	1		b	c	c	c	c	c
14	Dhudkot	513689	1773.7	1429	336	a	2		1	c	c	c	c	c
15	Mavnugam	513690	743	459	114	a	2		a	c	c	c	c	c
16	Dudhai	513691	1953.4	1844	453	b	2		1	b	c	c	c	c
17	Manamora	513692	1287.6	411	91	c	1		a	c	c	c	c	c
18	Bhimkata	513693	1212.8	990	196	b	1		a	c	c	c	c	c
19	Jamsar	513694	829	507	132	c	1		b	c	c	c	c	c
20	Sampar	513695	1356.3	704	209	c	1		c	c	c	c	c	c
21	Ambala	513696	1391.1	646	150	b	1		b	c	c	c	c	c
22	Koyli	513697	2323.7	2487	512	c	1		c	b	c	c	c	c
23	Padana	513698	853.5	165	45	c	1		b	b	c	c	c	c
24	Jiragadh	513699	1329.9	927	225	c	1		b	c	c	c	c	c
25	Tarana	513700	1640.7	1687	352	c	1		b	b	c	c	c	c
26	Madhapar	513701	623.8	1007	204	c	1		c	c	c	c	c	c
27	Balambha	513702	7582.5	3607	931	c	4		1	1	c	c	c	c
28	Ranjitpar	513703	0	251	59	c	1		b	b	c	c	c	c

Census of India 2011- Village Directory Amenities and Land use (As in 2009)

Number of educational amenities available. (If not available within the village, the distance range code viz; a for < 5 Kms, b for 5-10 Kms and c for 10+ kms of nearest place where facility is available is given).

Number of Medical Amenities available. (If not available within the village, the distance range code viz; a for < 5 Kms, b for 5-10 Kms and c for 10+ kms of nearest place where facility is available is given).

Polytechnic (Pt)	Vocational Training School /ITI	Non-Formal Training Centre (NFTC)	Special School for Disabled (SSD)	Others (Specify)	Community Health Centre (CHC)	Primary Health Centre (PHC)	Primary Health Sub Centre (PHS)	Maternity and Child Welfare Centre (MCW)	T.B. Clinic (TBC)	Hospital-Allopathic (HA)	Hospital-Alternative Medicine (HO)	Dispensary (D)	Veterinary Hospital (VH)	Mobile Health Clinic (MHC)	Family Welfare Centre (FWC)	Name Village	Sr. No.
c	c	c	c		c	b	b	c	c	c	c	b	b	b	b	Untbet-Shampar	1
c	c	c	c		c	c	b	c	c	c	c	c	c	c	c	Zinzuda	2
c	c	c	c		c	c	c	c	c	c	c	c	c	c	c	Rajpar	3
c	c	c	c		c	b	1	c	c	c	c	b	b	b	c	Fadsar	4
c	c	c	c		c	b	1	c	c	c	c	b	b	c	c	Bela	5
c	c	c	c		c	c	b	c	c	c	c	c	c	c	c	Rampar (Parabekar)	6
c	c	c	c		c	c	b	c	c	c	c	c	c	c	c	Kothariya	7
c	c	c	c		c	1	1	c	c	c	c	c	1	1	c	Amran	8
c	c	c	c		c	b	1	c	c	c	c	b	b	b	c	Kharachiya	9
c	c	c	c		c	b	c	c	c	c	c	c	c	c	c	Kerali	10
c	c	c	c		c	c	b	c	c	c	c	c	c	c	c	Fatsar	11
c	c	c	c		c	b	b	c	c	c	c	b	b	b	c	Jivapar	12
c	c	c	c		c	b	c	c	c	c	c	c	c	b	c	Badanpar (Amran)	13
c	c	c	c		c	a	1	c	c	c	c	c	c	a	c	Dhudkot	14
c	c	c	c		c	a	a	c	c	c	c	a	a	c	c	Mavnugam	15
c	c	c	c		c	b	1	c	c	c	c	c	b	b	b	Dudhai	16
c	c	c	c		c	c	1	c	c	c	c	c	c	c	c	Manamora	17
c	c	c	c		c	c	a	c	c	c	c	b	c	c	c	Bhinkata	18
c	c	c	c		c	c	1	c	c	c	c	c	c	c	c	Jamsar	19
c	c	c	c		c	c	c	c	c	c	c	c	c	c	c	Sampar	20
c	c	c	c		c	b	b	c	c	c	c	b	c	b	c	Ambala	21
c	c	c	c		c	c	1	c	c	c	c	1	c	c	c	Koyli	22
c	c	c	c		c	c	a	c	c	c	c	c	b	c	c	Padana	23
c	c	c	c		c	c	b	c	c	c	c	c	b	c	c	Jiragadh	24
c	c	c	c		c	b	b	c	c	c	c	b	c	c	c	Tarana	25
c	c	c	c		c	c	c	c	c	c	c	c	c	c	c	Madhapar	26
c	c	c	c		c	1	2	c	c	c	c	c	c	c	c	Balambha	27
c	c	c	c		c	b	1	c	c	c	c	c	b	c	c	Ranjitpar	28

Census of India 2011- Village Directory Amenities and Land use (As in 2009)

Sr. No.	Name Village	Number of Non-Government Medical Amenities available.							Availability of drinking water - Yes / No							
		Charitable Non Govt. Hospital/Nursing Home.	Medical Practitioner With MBBS Degree	Medical Practitioner With Other Degree	Medical Practitioner With No Degree	Traditional Practitioner and Faith Healer	Medicine Shop	Others	Tap Water (Treated/Untreated)	Well Water (Covered / Uncovered well)	Hand Pump	Tube wells / Bore well	Spring	River / Canal	Tank / Pond / Lake	Others
1	2	32	33	34	35	36	37	38	39	40	41	42	43	44	45	46
1	Untbet-Shampar	0	0	0	0	0	0	0	Yes	No	No	No	No	Yes	No	No
2	Zinzuda	0	0	0	0	0	0	0	Yes	No	No	No	No	No	No	No
3	Rajpar	0	0	0	0	0	0	0	Yes	Yes	Yes	Yes	No	No	Yes	No
4	Fadsar	0	0	0	0	0	0	0	Yes	Yes	Yes	Yes	No	No	Yes	No
5	Bela	0	0	0	0	0	0	0	Yes	No	No	No	No	Yes	No	No
6	Rampar (Parabekar)	0	0	0	0	0	0	0	Yes	No	No	No	No	No	Yes	No
7	Kothariya	0	0	0	0	0	0	0	Yes	No	No	No	No	No	Yes	No
8	Amran	0	0	4	0	0	3	0	Yes	No	No	No	No	Yes	Yes	No
9	Kharachiya	0	0	0	0	0	0	0	Yes	No	Yes	Yes	No	No	No	No
10	Kerali	0	0	0	0	0	0	0	Yes	Yes	Yes	No	No	No	No	No
11	Fatsar	0	0	0	0	0	0	0	Yes	Yes	Yes	No	No	No	Yes	No
12	Jivapar	0	0	0	0	0	0	0	Yes	No	No	No	No	No	No	No
13	Badanpar (Amran)	0	0	0	0	0	0	0	Yes	Yes	Yes	No	No	No	Yes	No
14	Dhudkot	0	0	1	0	0	0	0	Yes	No	Yes	No	No	Yes	No	No
15	Mavnugam	0	0	0	0	0	0	0	Yes	No	No	No	No	Yes	No	No
16	Dudhai	0	0	1	0	0	0	0	Yes	Yes	Yes	Yes	No	No	No	No
17	Manamora	0	0	0	0	0	0	0	Yes	Yes	No	No	No	No	No	No
18	Bhinkata	0	0	0	0	0	0	0	Yes	No	No	No	No	No	Yes	No
19	Jamsar	0	0	0	0	0	0	0	Yes	No	No	No	No	Yes	No	No
20	Sampar	0	0	0	0	0	0	0	Yes	No	Yes	Yes	No	Yes	No	No
21	Ambala	0	0	0	0	0	0	0	Yes	Yes	No	Yes	No	No	No	No
22	Koyli	0	0	1	0	0	0	0	Yes	No	Yes	No	No	Yes	No	No
23	Padana	0	0	0	0	0	0	0	Yes	Yes	Yes	No	No	No	No	No
24	Jiragadh	0	0	0	0	0	0	0	Yes	Yes	Yes	Yes	No	Yes	No	No
25	Tarana	0	0	1	0	0	0	0	Yes	Yes	Yes	No	No	Yes	No	No
26	Madhapar	0	0	0	0	0	0	0	Yes	No	Yes	No	No	Yes	No	No
27	Balambha	0	0	1	0	0	0	0	Yes	No	No	No	No	Yes	No	No
28	Ranjitpar	0	0	0	0	0	0	0	Yes	No	No	No	No	Yes	No	No

Census of India 2011- Village Directory

Amenities and Land use (As in 2009)

Availability of toilet & others Yes / No

Communication and transport facilities (If amenities available code -Yes is given except for Village Pin Code, If not available within the village, the distance range code viz; a for < 5 Kms, b for 5-10 Kms and c for 10+ kms of nearest place where facility is available is given)

47	48	49	50	51	52	53	54	55	56	57	58	59	60	2	1
Community Toilet Including Bath.	Community Toilet Excluding Bath.	Rural Sanitary Mart or Sanitary Hardware Outlet Available Near The Village.	Community Bio- gas or Recycle of Waste for Productive Use.	Post Office (PO)	Sub Post Office (SPO)	Post & Telegraph Office (P&TO)	Village Pin Code	Telephones (Land Lines)	Public Call Office (PCO)	Mobile Phone Coverage	Internet Cafes/Common Service Centre (CSC)	Private Courier Facility	Bus Service (Public & Private)	Name Village	Sr. No.
No	No	No	No	c	Yes		363655	Yes	c	Yes	Yes	c	Yes	Untbet-Shampar	1
No	No	No	No	c	Yes		363655	Yes	c	Yes	Yes	c	Yes	Zinzuda	2
No	No	No	No	c	Yes		363655	Yes	Yes	Yes	Yes	c	Yes	Rajpar	3
No	No	No	No	c	Yes		363655	Yes	Yes	Yes	Yes	c	Yes	Fadsar	4
No	No	No	No	c	Yes		363655	Yes	c	Yes	Yes	c	Yes	Bela	5
No	No	No	No	c	c		363655	Yes	c	Yes	Yes	c	Yes	Rampar (Parabekar)	6
No	No	No	No	c	Yes		363655	c	c	Yes	Yes	c	Yes	Kothariya	7
No	No	Yes	No	Yes	c		363655	Yes	Yes	Yes	Yes	c	Yes	Amran	8
No	No	Yes	No	c	Yes		363655	Yes	Yes	Yes	Yes	c	Yes	Kharachiya	9
No	No	Yes	No	c	Yes		363655	Yes	c	Yes	Yes	c	Yes	Kerali	10
No	No	No	No	c	Yes		363655	Yes	Yes	Yes	Yes	c	Yes	Fatsar	11
No	No	No	No	c	c		363655	Yes	c	Yes	Yes	c	Yes	Jivapar	12
No	No	No	No	c	Yes		363655	c	c	Yes	Yes	c	Yes	Badanpar (Amran)	13
No	No	No	No	c	Yes		363655	Yes	c	Yes	Yes	c	Yes	Dhudkot	14
No	No	No	No	c	Yes		363655	Yes	Yes	Yes	Yes	c	Yes	Mavnugam	15
No	No	No	No	c	Yes		363655	Yes	Yes	Yes	Yes	c	Yes	Dudhai	16
No	No	No	No	c	Yes		363655	Yes	Yes	Yes	Yes	c	Yes	Manamora	17
No	Yes	No	No	c	Yes		363655	Yes	Yes	Yes	Yes	c	Yes	Bhimkata	18
No	No	No	No	c	Yes		363655	Yes	Yes	Yes	Yes	c	Yes	Jamsar	19
No	No	Yes	No	c	c		361240	Yes	Yes	Yes	Yes	c	Yes	Sampar	20
No	No	Yes	No	c	Yes		363655	Yes	Yes	Yes	Yes	c	Yes	Ambala	21
No	No	No	No	c	Yes		361220	Yes	c	Yes	Yes	c	Yes	Koyli	22
No	No	No	No	c	c		361220	c	c	Yes	Yes	c	Yes	Padana	23
No	No	No	No	c	Yes		361220	Yes	Yes	Yes	Yes	c	Yes	Jiragadh	24
No	Yes	No	No	c	c		361240	Yes	Yes	Yes	Yes	c	Yes	Tarana	25
No	No	No	No	c	Yes		361240	Yes	c	Yes	Yes	c	Yes	Madhapar	26
No	Yes	No	No	Yes	c		361240	Yes	Yes	Yes	Yes	c	Yes	Balambha	27
No	No	Yes	No	c	c		361240	Yes	c	Yes	Yes	c	Yes	Ranjitpar	28

Census of India 2011- Village Directory Amenities and Land use (As in 2009)

Communication and transport facilities (If amenities available code -Yes is given except for Village Pin Code, If not available within the village, the distance range code viz; a for < 5 Kms, b for 5-10 Kms and c for 10+ kms of nearest place where facility is available is given)

Village connected to highways, village roads, banks & credit societies (If amenities available code -Yes is given, If not available within the village, the distance range code viz; a for < 5 Kms, b for 5-10 Kms and c for 10+ kms of nearest place where facility is available is given)

Sr. No.	Name Village	Communication and transport facilities (If amenities available code -Yes is given except for Village Pin Code, If not available within the village, the distance range code viz; a for < 5 Kms, b for 5-10 Kms and c for 10+ kms of nearest place where facility is available is given)										Village connected to highways, village roads, banks & credit societies (If amenities available code -Yes is given, If not available within the village, the distance range code viz; a for < 5 Kms, b for 5-10 Kms and c for 10+ kms of nearest place where facility is available is given)				
		Railway Stations	Auto/Modified Autos	Taxis and Vans	Tractors	Cycle-Pulled Rickshaws (Manual & Machine Driven)	Carts Driven by Animals	Sea /River Ferry Service	Connected to National Highway (NH)	Connected to State Highway (SH)	Connected to Major District Road (MDR)	Connected to Others District Road	Pucca Roads	Kutchcha Roads	Water Bounded Macadam (WBM) Roads	
1	2	61	62	63	64	65	66	67	68	69	70	71	72	73	74	
1	Untbet-Shampar	c	c	c	Yes	Yes	Yes	c	c	c	c	Yes	Yes	Yes	c	
2	Zinzuda	c	Yes	Yes	Yes	Yes	Yes	c	c	c	Yes	Yes	Yes	c	c	
3	Rajpar	c	c	c	Yes	Yes	Yes	c	c	c	c	Yes	Yes	c	c	
4	Fadsar	c	c	c	Yes	Yes	Yes	c	c	c	Yes	Yes	Yes	c	c	
5	Bela	c	c	c	c		c	b	c	c	Yes	Yes	Yes	c	c	
6	Rampar (Parabekar)	c	c	c	Yes	Yes	Yes	c	c	c	Yes	Yes	Yes	c	c	
7	Kothariya	c	c	c	Yes	Yes	Yes	c	c	c	Yes	Yes	Yes	Yes	c	
8	Amran	c	Yes	Yes	Yes	Yes	Yes	c	c	Yes	Yes	Yes	Yes	c	c	
9	Kharachiya	c	Yes	c	Yes	Yes	Yes	c	c	Yes	Yes	Yes	Yes	c	c	
10	Kerali	c	Yes	c	Yes	Yes	Yes	c	c	c	Yes	Yes	Yes	c	c	
11	Fatsar	c	c	c	Yes	Yes	Yes	c	c	c	Yes	Yes	Yes	Yes	c	
12	Jivapar	c	c	c	Yes	Yes	Yes	c	c	c	c	Yes	Yes	Yes	c	
13	Badanpar (Amran)	c	c	c	c	Yes	c	c	c	c	c	Yes	Yes	c	c	
14	Dhudkot	c	c	c	Yes	Yes	Yes	c	c	c	Yes	Yes	Yes	c	c	
15	Mavnugam	c	c	c	Yes	Yes	Yes	c	c	Yes	Yes	Yes	Yes	c	c	
16	Dudhai	c	Yes	Yes	Yes	Yes	Yes	c	c	c	Yes	Yes	Yes	c	c	
17	Manamora	c	c	c	c		c	c	c	c	c	Yes	Yes	c	c	
18	Bhimkata	c	Yes	c	c		c	c	c	c	Yes	Yes	Yes	c	c	
19	Jamsar	c	c	c	Yes	Yes	Yes	c	c	c	c	Yes	Yes	c	c	
20	Sampar	c	c	c	Yes	Yes	Yes	c	c	Yes	Yes	Yes	Yes	c	c	
21	Ambala	c	Yes	c	Yes	Yes	Yes	c	c	c	Yes	Yes	Yes	c	c	
22	Koyli	c	c	c	Yes	Yes	Yes	c	c	c	Yes	Yes	Yes	Yes	c	
23	Padana	c	c	c	c		c	c	c	c	Yes	Yes	Yes	Yes	Yes	
24	Jiragadh	c	c	c	Yes	Yes	Yes	c	c	c	Yes	Yes	Yes	c	c	
25	Tarana	c	c	c	Yes	Yes	Yes	c	c	Yes	Yes	Yes	Yes	c	c	
26	Madhapar	c	c	c	Yes	Yes	Yes	c	c	c	c	Yes	Yes	c	c	
27	Balambha	c	c	c	Yes	Yes	Yes	c	b	Yes	Yes	Yes	Yes	c	c	
28	Ranjitpar	c	c	c	Yes		Yes	c	c	c	c	Yes	Yes	c	c	

Census of India 2011- Village Directory Amenities and Land use (As in 2009)

Village connected to highways, village roads, banks & credit societies (If amenities available code -Yes is given, If not available within the village , the distance range code viz; a for < 5 Kms, b for 5-10 Kms and c for 10+ kms of nearest place where facility is available is given)

Availability of miscellaneous facilities (If amenities available code -Yes is given, If not available within the village, the distance range code viz; a for < 5 Kms, b for 5-10 Kms and c for 10+ kms of nearest place where facility is available is given)

Navigable Waterway (River/Canal) (NW)	Footpaths (FP)	Commercial & Co-operative Banks	ATM	Agricultural Credit Societies	Self-Help Group (SHG)	Public Distribution System (PDS) Shop	Mandis / Regular Market	Weekly Haat	Agricultural Marketing Society	Integrated Child Development Scheme (Nutritional Centres)	Anganwadi Centre (Nutritional Centres)	Others (Nutritional Centres)	ASHA (Accredited Social Health Activist)	Name Village	Sr. No.
75	76	77	78	79	80	81	82	83	84	85	86	87	88	2	1
c	Yes	b	c	Yes	Yes	b	c	b	c	c	Yes	Yes	Yes	Untbet-Shampar	1
c	Yes	c	c	c	Yes	b	c	c	c	c	Yes	Yes	Yes	Zinzuda	2
c	Yes	c	c	Yes	Yes	b	Yes	c	c	c	Yes	Yes	Yes	Rajpar	3
c	Yes	b	c	Yes	Yes	Yes	c	c	c	c	Yes	Yes	Yes	Fadsar	4
c	Yes	b	c	Yes	Yes	Yes	b	b	c	c	Yes	Yes	Yes	Bela	5
c	Yes	b	c	c	c	a	c	c	c	c	Yes	Yes	Yes	Rampar (Parabekar)	6
c	Yes	c	c	Yes	Yes	Yes	c	c	c	c	Yes	Yes	Yes	Kothariya	7
c	Yes	Yes	c	Yes	Yes	Yes	c	Yes	c	c	Yes	Yes	Yes	Amran	8
c	Yes	b	c	Yes	Yes	Yes	c	b	b	c	Yes	Yes	Yes	Kharachiya	9
c	Yes	b	c	Yes	Yes	b	b	b	c	c	Yes	Yes	b	Kerali	10
c	Yes	b	c	Yes	Yes	b	c	c	c	c	Yes	Yes	Yes	Fatsar	11
c	Yes	b	c	b	Yes	c	c	c	c	c	Yes	Yes	Yes	Jivapar	12
c	Yes	b	c	Yes	Yes	Yes	c	c	b	b	Yes	Yes	Yes	Badanpar (Amran)	13
c	Yes	Yes	c	Yes	Yes	Yes	c	a	a	a	Yes	Yes	Yes	Dhudkot	14
c	Yes	a	c	Yes	Yes	a	c	a	c	c	Yes	Yes	Yes	Mavnugam	15
c	Yes	b	c	Yes	Yes	Yes	c	c	c	c	Yes	Yes	Yes	Dudhai	16
c	Yes	a	c	Yes	Yes	a	c	c	c	c	Yes	Yes	Yes	Manamora	17
c	Yes	a	c	c	Yes	Yes	c	b	c	c	Yes	Yes	Yes	Bhimkata	18
c	Yes	b	c	Yes	Yes	c	c	c	c	c	Yes	Yes	Yes	Jamsar	19
c	Yes	c	c	Yes	Yes	Yes	c	c	c	c	Yes	Yes	Yes	Sampar	20
c	Yes	b	c	b	Yes	c	c	b	b	c	Yes	Yes	c	Ambala	21
c	Yes	b	c	Yes	Yes	Yes	c	c	c	c	Yes	Yes	Yes	Koyli	22
c	Yes	b	c	Yes	c	a	c	c	c	c	Yes	Yes	c	Padana	23
c	Yes	Yes	c	Yes	c	a	c	b	Yes	c	Yes	Yes	Yes	Jiragadh	24
c	Yes	a	c	Yes	Yes	a	c	c	c	c	Yes	Yes	Yes	Tarana	25
c	Yes	c	c	Yes	Yes	a	c	c	c	c	Yes	Yes	Yes	Madhapar	26
c	Yes	Yes	c	Yes	Yes	Yes	c	c	c	c	Yes	Yes	Yes	Balambha	27
c	Yes	b	c	b	Yes	a	c	b	a	c	Yes	Yes	c	Ranjitpar	28

Census of India 2011- Village Directory Amenities and Land use (As in 2009)

Availability of miscellaneous facilities (If amenities available code -Yes is given, If not available within the village, the distance range code viz; a for < 5 Kms, b for 5-10 Kms and c for 10+ kms of nearest place where facility is available is given)

Availability of electricity
(Yes/No)

Sr. No.	Name Village	Community Centre With/ Without TV	Sports Field	Sports Club / Recreation Centre	Cinema / Video Hall	Public Library	Public Reading Room	Newspaper Supply	Assembly Polling Station	Birth & Death Registration Office	Power Supply for Domestic Use (ED)	Power Supply for Agricultural Use (EAG)	Power Supply for Commercial Use (EC)	Power Supply for All Uses (EA)
1	2	89	90	91	92	93	94	95	96	97	98	99	100	101
1	Untbet-Shampar	Yes	c	c	c	c	c	Yes	Yes	Yes	Yes	Yes	Yes	Yes
2	Zinzuda	Yes	Yes	c	c	c	c	Yes	Yes	Yes	Yes	Yes	Yes	Yes
3	Rajpar	Yes	Yes	c	c	c	c	Yes	Yes	Yes	Yes	Yes	Yes	Yes
4	Fadsar	Yes	c	c	c	c	c	Yes	Yes	Yes	Yes	Yes	Yes	Yes
5	Bela	Yes	c	c	c	c	c	Yes	Yes	Yes	Yes	Yes	Yes	Yes
6	Rampar (Parabekar)	Yes	c	c	c	c	c	Yes	Yes	Yes	Yes	Yes	Yes	Yes
7	Kothariya	Yes	c	c	c	c	c	Yes	Yes	Yes	Yes	Yes	Yes	Yes
8	Amran	Yes	c	c	c	c	c	Yes	Yes	Yes	Yes	Yes	Yes	Yes
9	Kharachiya	Yes	Yes	c	c	c	c	Yes	Yes	Yes	Yes	Yes	Yes	Yes
10	Kerali	Yes	Yes	c	c	c	c	Yes	Yes	Yes	Yes	Yes	Yes	Yes
11	Fatsar	c	c	c	c	c	c	Yes	Yes	Yes	Yes	Yes	Yes	Yes
12	Jivapar	c	c	c	c	c	c	Yes	Yes	Yes	Yes	Yes	Yes	Yes
13	Badanpar (Amran)	b	Yes	c	c	c	c	Yes	Yes	Yes	Yes	Yes	Yes	Yes
14	Dhudkot	Yes	c	c	c	c	c	Yes	Yes	Yes	Yes	Yes	Yes	Yes
15	Mavnugam	a	Yes	c	c	c	c	Yes	Yes	Yes	Yes	Yes	Yes	Yes
16	Dudhai	Yes	c	c	c	c	c	Yes	Yes	Yes	Yes	Yes	Yes	Yes
17	Manamora	Yes	b	c	c	c	c	Yes	Yes	Yes	Yes	Yes	Yes	Yes
18	Bhimkata	Yes	c	c	c	c	c	Yes	Yes	Yes	Yes	Yes	Yes	Yes
19	Jamsar	Yes	c	c	c	c	c	Yes	Yes	Yes	Yes	Yes	Yes	Yes
20	Sampar	Yes	c	c	c	c	c	Yes	Yes	Yes	Yes	Yes	Yes	Yes
21	Ambala	Yes	c	c	c	c	c	Yes	Yes	Yes	Yes	Yes	Yes	Yes
22	Koyli	c	c	c	c	c	c	Yes	Yes	Yes	Yes	Yes	Yes	Yes
23	Padana	c	c	c	c	c	c	Yes	Yes	Yes	Yes	Yes	Yes	Yes
24	Jiragadh	c	c	c	c	c	c	Yes	Yes	Yes	Yes	Yes	Yes	Yes
25	Tarana	Yes	a	c	c	b	b	Yes	Yes	Yes	Yes	Yes	Yes	Yes
26	Madhpar	c	c	c	c	c	c	Yes	Yes	Yes	Yes	Yes	Yes	Yes
27	Balambha	Yes	c	c	c	c	c	Yes	Yes	Yes	Yes	Yes	Yes	Yes
28	Ranjitpar	c	c	c	c	c	c	Yes	Yes	Yes	Yes	Yes	Yes	Yes

Census of India 2011- Village Directory Amenities and Land use (As in 2009)

Land Use									
Nearest Town		Area under different types of land use (in hectares rounded up to one decimal place)							
102	103	104	105	106	107	108	109	2	1
Name	Distance Range Code i.e. a for <5 Kms, b for 5-10 Kms & c for 10+ kms.	Forests	Area Under Non-Agricultural Uses	Barren and Un-Cultivable Land	Permanent Pastures and Other Grazing Lands	Land Under Miscellaneous Tree Crops etc.	Culturable Waste Land	Name Village	Sr. No.
MORVI	c	0	0	365	161	0	229.9	Untbet-Shampar	1
MORVI	c	0	0	417	65	0	0	Zinzuda	2
MORVI	c	0	1	16	39	0	5.1	Rajpar	3
MORVI	c	0	0	211	133	0	31.7	Fadsar	4
MORVI	c	0	3	55	156	0	49.6	Bela	5
MORVI	c	0	0	228	29	0	24	Rampar (Parabekar)	6
MORVI	c	0	0	0	170	0	789	Kothariya	7
MORVI	c	0	0	616	269	0	15.3	Amran	8
MORVI	c	56	2	144	121	0	97	Kharachiya	9
MORVI	c	0	0	37	59	0	0	Kerali	10
MORVI	c	0	8	7	25	0	0	Fatsar	11
MORVI	c	0	0	36	50	0	1.3	Jivapar	12
MORVI	c	0	0	22	86	0	75	Badanpar (Amran)	13
MORVI	c	0	0	156	177	0	3	Dhudkot	14
MORVI	c	5	1	32	37	0	0	Mavnugam	15
MORVI	c	0	4	133	48	0	11	Dudhai	16
MORVI	c	0	1	372	81	0	0	Manamora	17
MORVI	c	0	0	30	148.8	0	0	Bhinkata	18
MORVI	c	232	4	71	51	0	0	Jamsar	19
DHROL	c	0	2	52	101.3	0	0	Sampar	20
MORVI	c	0	33	19	129	0	0	Ambala	21
MORVI	c	0	0	144	0	0	150	Koyli	22
DHROL	c	0	0	68	60	0	7.5	Padana	23
MORVI	c	0	2	58	80	0	22	Jiragadh	24
DHROL	c	0	70	401	57.7	0	0	Tarana	25
DHROL	c	80	0	32	83	0	0	Madhapar	26
DHROL	c	890	23	687	533	0	676	Balambha	27
JAMNAGAR	c	0	0	0	0	0	0	Ranjitpar	28

Census of India 2011- Village Directory Amenities and Land use (As in 2009)

		Land Use										Name of three most important commodities manufactured		
		Area under different types of land use (in hectares rounded up to one decimal place)					Area irrigated by source (in hectare).							
Sr. No.	Name Village	Fallow Lands Other Than Current Fallows	Current Fallows	Net Area Sown	Total Irrigated Land Area	Total Un-irrigated Land Area	Canals (C)	Wells/Tube-Wells (W/TW)	Tanks/Lakes (T/L)	Water Falls (WF)	Others (O)			
1	2	110	111	112	113	114	115	116	117	118	119	120	121	122
1	Untbet-Shampar	5	13	416	0	416	0	0	0	0	0			
2	Zinzuda	26.7	0	507	0	507	0	0	0	0	0			
3	Rajpar	0	8	327	0	327	0	0	0	0	0			
4	Fadsar	51	70	1839	0	1839	0	0	0	0	0			
5	Bela	242	0	975	110	865	0	50	0	0	60			
6	Rampar (Parabekar)	14.3	0	472	0	472	0	0	0	0	0			
7	Kothariya	25	142.7	240	0	240	0	0	0	0	0			
8	Amran	123	0	3248	162	3086	0	52	0	0	110			
9	Kharachiya	0	21	1902	0	1902	0	0	0	0	0			
10	Kerali	42	3.8	1072	0	1072	0	0	0	0	0			
11	Fatsar	62.9	0	1120	0	1120	0	0	0	0	0			
12	Jivapar	13	0	513	26	487	0	13	13	0	0			
13	Badanpar (Amran)	20.9	25	816	84	732	0	0	51	33	0			
14	Dhudkot	43.7	1	1393	690	703	0	323	55	0	312			
15	Mavnugam	29	0	639	0	639	0	0	0	0	0			
16	Dudhai	45	9.4	1703	170	1533	0	140	30	0	0			
17	Manamora	130.6	22	681	0	681	0	0	0	0	0			
18	Bhimkata	0	0	1034	0	1034	0	0	0	0	0			
19	Jamsar	141	72	258	0	258	0	0	0	0	0			
20	Sampar	0	0	1201	182	1019	168	14	0	0	0			
21	Ambala	5.1	0	1205	25	1180	0	13	12	0	0			
22	Koyli	44.7	0	1985	0	1985	0	0	0	0	0			
23	Padana	24	0	694	0	694	0	0	0	0	0			
24	Jiragadh	11.9	28	1128	6	1122	0	6	0	0	0			
25	Tarana	0	0	1112	0	1112	0	0	0	0	0			
26	Madhapar	25.8	0	403	135	268	0	90	0	0	45			
27	Balambha	167	1797.5	2809	67	2742	67	0	0	0	0			
28	Ranjitpar	0	0	0	0	0	0	0	0	0	0			

Census of India 2011- Village Directory Amenities and Land use (As in 2009)

Number of educational amenities available. (If not available within the village, the distance range code viz; a for < 5 Kms, b for 5-10 Kms and c for 10+ kms of nearest place where facility is available is given).

Sr. No.	Name Village	Location Code No.	Total Area of The Village (In Hectares Rounded Up to One Decimal Place)	Total Population (2011 Census)	Number of Households (2011 Census)	Pre-Primary School (PP)	Primary School (P)	Middle School (M)	Secondary School (S)	Senior Secondary School (SS)	Degree College of Arts -Science & Commerce (ASC)	Engineering College (EC)	Medical College (MC)	Management Institute (MI)
1	2	3	4	5	6	7	8	9	10	11	12	13	14	15
CD Block:-Jodiya (0094)														
29	Jodiya	513704	7759	13178	2546	2	7		4	2	c	c	c	c
30	Badanpar (Jodiya)	513705	908	1725	434	a	2		a	a	c	c	c	c
31	Kunad	513706	2213	2538	516	b	1		1	b	c	c	c	c
32	Balachadi	513707	1182.8	1707	253	c	2		1	c	c	c	c	c
33	Khiri	513708	911.8	638	138	c	1		c	c	c	c	c	c
34	Hadiyana	513709	4847.8	4995	1106	c	3		1	c	c	c	c	c
35	Baradi	513710	248	319	61	c	1		c	c	c	c	c	c
36	Beraja	513711	1543.2	1230	210	c	1		b	c	c	c	c	c
37	Vavdi	513712	993.7	1244	215	c	1		a	c	c	c	c	c
38	Nesda	513713	870.8	994	215	c	1		b	c	c	c	c	c
39	Limbuda	513714	933.2	908	190	c	1		a	c	c	c	c	c
40	Anada	513715	684.5	970	212	c	1		c	c	c	c	c	c
41	Bhadra	513716	1715.8	1998	391	b	1		1	b	c	c	c	c
42	Lakhtar	513717	926.2	1575	351	c	1		a	c	b	c	c	c
43	Keshiya	513718	4078	3713	751	b	3		1	b	c	c	c	c
44	Manpar	513719	439.8	226	50	c	1		a	a	c	c	c	c
45	Morana	513720	614.4	492	113	c	1		a	b	c	c	c	c
46	Meghpar	513721	2647.3	2470	573	c	2		1	c	c	c	c	c
47	Jasapar	513722	930.6	1373	326	c	1		a	c	c	c	c	c
48	Bodka	513723	1422.9	1063	220	c	1		a	a	c	c	c	c
49	Pithad	513724	3331.4	3940	776	c	4		2	1	c	c	c	c
50	Gajdi	513725	1175.9	1192	253	c	1		b	b	c	c	c	c
51	Rasnal	513726	1089.8	1208	247	c	1		a	a	c	c	c	c
52	Timbdi	513727	1236.3	836	156	c	1		b	b	c	c	c	c
Block Total			86866.4	85958	17986	5	82	0	17	4	0	0	0	0

Census of India 2011- Village Directory Amenities and Land use (As in 2009)

Number of educational amenities available. (If not available within the village, the distance range code viz; a for < 5 Kms, b for 5-10 Kms and c for 10+ kms of nearest place where facility is available is given).

Number of Medical Amenities available. (If not available within the village, the distance range code viz; a for < 5 Kms, b for 5-10 Kms and c for 10+ kms of nearest place where facility is available is given).

Polytechnic (Pt)	Vocational Training School /ITI	Non-Formal Training Centre (NFTC)	Special School for Disabled (SSD)	Others (Specify)	Community Health Centre (CHC)	Primary Health Centre (PHC)	Primary Health Sub Centre (PHS)	Maternity and Child Welfare Centre (MCW)	T.B. Clinic (TBC)	Hospital-Allopathic (HA)	Hospital-Alternative Medicine (HO)	Dispensary (D)	Veterinary Hospital (VH)	Mobile Health Clinic (MHC)	Family Welfare Centre (FWC)	Name Village	Sr. No.
16	17	18	19	20	21	22	23	24	25	26	27	28	29	30	31	2	1
c	2	c	c		1	b	2	a	a	c	1	a	1	a	c	Jodiya	29
c	a	c	c		a	b	1	a	a	c	c	c	a	a	a	Badanpar (Jodiya)	30
c	b	c	c		b	b	a	b	b	b	c	b	b	c	b	Kunad	31
c	c	c	c		c	b	b	c	c	c	c	c	b	c	c	Balachadi	32
c	c	c	c		c	b	b	c	c	c	c	c	b	c	c	Khiri	33
c	c	c	c		c	1	1	c	c	c	c	c	c	1	c	Hadiyana	34
c	c	c	c		c	c	a	c	c	c	c	c	c	c	c	Baradi	35
c	c	c	c		c	b	1	c	c	c	c	c	c	c	c	Beraja	36
c	c	c	c		c	a	b	c	c	c	c	c	c	c	c	Vavdi	37
c	c	c	c		c	b	b	c	c	c	c	c	c	b	c	Nesda	38
c	c	c	c		c	a	a	c	c	c	c	a	c	c	c	Limbuda	39
c	c	c	c		c	c	1	b	c	c	c	c	c	c	c	Anada	40
c	b	c	c		b	c	b	b	b	b	c	b	b	b	b	Bhadra	41
c	b	c	c		c	b	b	c	c	b	c	b	b	b	b	Lakhtar	42
c	b	c	c		b	b	1	c	b	c	c	1	b	b	b	Keshiya	43
c	c	c	c		c	a	c	c	c	c	c	c	c	c	c	Manpar	44
c	c	c	c		c	a	b	c	c	c	c	c	b	c	c	Morana	45
c	c	c	c		c	c	c	c	c	c	c	1	c	c	c	Meghpar	46
c	c	c	c		c	c	1	c	c	c	c	c	c	c	c	Jasapar	47
c	c	c	c		c	c	1	c	c	c	c	c	c	c	c	Bodka	48
c	c	c	c		c	c	1	c	c	c	c	1	b	c	c	Pithad	49
c	c	c	c		c	c	b	c	c	c	c	c	c	c	c	Gajdi	50
c	c	c	c		c	a	a	c	c	c	c	a	c	c	c	Rasnal	51
c	c	c	c		c	c	b	c	c	c	c	b	c	c	c	Timbdi	52
0	2	0	0	0	1	3	22	0	0	0	1	4	2	2	0		

Census of India 2011- Village Directory Amenities and Land use (As in 2009)

Sr. No.	Name Village	Number of Non-Government Medical Amenities available.								Availability of drinking water - Yes / No						
		Charitable Non Govt. Hospital/Nursing Home.	Medical Practitioner With MBBS Degree	Medical Practitioner With Other Degree	Medical Practitioner With No Degree	Traditional Practitioner and Faith Healer	Medicine Shop	Others	Tap Water (Treated/Untreated)	Well Water (Covered / Uncovered well)	Hand Pump	Tube wells / Bore well	Spring	River / Canal	Tank / Pond / Lake	Others
1	2	32	33	34	35	36	37	38	39	40	41	42	43	44	45	46
29	Jodiya	0	3	3	0	0	7	0	Yes	Yes	No	No	No	Yes	No	No
30	Badanpar (Jodiya)	0	0	1	0	0	0	0	Yes	Yes	Yes	No	No	Yes	No	No
31	Kunad	0	0	1	1	0	0	0	Yes	No	Yes	No	No	Yes	No	No
32	Balachadi	0	1	2	0	0	0	0	Yes	Yes	No	Yes	No	No	No	No
33	Khiri	0	0	0	0	0	0	0	Yes	No	No	No	No	No	No	No
34	Hadiyana	0	0	2	0	0	0	0	Yes	Yes	Yes	No	No	Yes	Yes	No
35	Baradi	0	0	0	0	0	0	0	Yes	No	No	No	No	Yes	No	No
36	Beraja	0	0	0	0	0	0	0	Yes	Yes	Yes	No	No	Yes	No	No
37	Vavdi	0	0	0	0	0	0	0	Yes	Yes	Yes	No	No	No	No	No
38	Nesda	0	0	0	0	0	0	0	Yes	No	Yes	No	No	No	No	No
39	Limbuda	0	0	0	0	0	0	0	Yes	Yes	No	No	No	No	No	No
40	Anada	0	0	0	0	0	0	0	Yes	No	No	No	No	Yes	No	No
41	Bhadra	0	0	1	0	0	0	0	Yes	No	No	No	No	Yes	No	No
42	Lakhtar	0	0	1	0	0	0	0	Yes	Yes	Yes	No	No	Yes	No	No
43	Keshiya	0	0	4	0	0	0	0	Yes	Yes	Yes	Yes	No	No	Yes	No
44	Manpar	0	0	0	0	0	0	0	Yes	Yes	No	Yes	No	No	Yes	No
45	Morana	0	0	0	0	0	0	0	Yes	Yes	No	Yes	No	Yes	Yes	No
46	Meghpar	0	0	2	0	0	0	0	Yes	Yes	Yes	Yes	No	No	No	No
47	Jasapar	0	0	0	2	0	0	0	Yes	Yes	Yes	No	No	No	Yes	No
48	Bodka	0	0	0	0	0	0	0	Yes	Yes	Yes	Yes	No	Yes	No	No
49	Pithad	0	0	3	0	0	0	0	Yes	Yes	Yes	No	No	Yes	No	No
50	Gajdi	0	0	0	0	0	0	0	Yes	Yes	Yes	No	No	Yes	No	No
51	Rasnal	0	0	0	0	0	0	0	Yes	Yes	Yes	No	No	No	No	No
52	Timbdi	0	0	0	0	0	0	0	Yes	No	No	No	No	Yes	No	No
Block Total		0	4	29	3	0	10	0	52	28	28	13	0	27	13	0

Census of India 2011- Village Directory Amenities and Land use (As in 2009)

Availability of toilet & others
Yes / No

Communication and transport facilities (If amenities available code -Yes
is given except for Village Pin Code, If not available within the village,
the distance range code viz; a for < 5 Kms, b for 5-10 Kms and c for 10+
kms of nearest place where facility is available is given)

47	48	49	50	51	52	53	54	55	56	57	58	59	60	2	1
Community Toilet Including Bath.	Community Toilet Excluding Bath.	Rural Sanitary Mart or Sanitary Hardware Outlet Available Near The Village.	Community Bio- gas or Recycle of Waste for Productive Use.	Post Office (PO)	Sub Post Office (SPO)	Post & Telegraph Office (P&TO)	Village Pin Code	Telephones (Land Lines)	Public Call Office (PCO)	Mobile Phone Coverage	Internet Cafes/Common Service Centre (CSC)	Private Courier Facility	Bus Service (Public & Private)	Name Village	Sr. No.
No	No	No	No	Yes	a		361250	Yes	Yes	Yes	Yes	Yes	Yes	Jodiya	29
No	No	No	No	a	Yes		361250	Yes	Yes	Yes	Yes	a	Yes	Badanpar (Jodiya)	30
No	Yes	No	No	b	Yes		361250	Yes	b	Yes	Yes	b	Yes	Kunad	31
No	No	Yes	No	Yes	c		361230	Yes	Yes	Yes	Yes	c	Yes	Balachadi	32
No	No	No	No	c	c		361250	Yes	Yes	Yes	Yes	c	Yes	Khiri	33
No	Yes	Yes	No	Yes	c		361011	Yes	Yes	Yes	Yes	c	Yes	Hadiyana	34
No	No	Yes	No	c	c		361250	Yes	c	Yes	Yes	c	Yes	Baradi	35
No	No	Yes	No	c	Yes		361011	Yes	Yes	Yes	Yes	c	Yes	Beraja	36
No	No	No	No	c	c		361250	c	c	Yes	Yes	c	Yes	Vavdi	37
No	No	No	No	c	c		361250	Yes	Yes	Yes	Yes	c	Yes	Nesda	38
No	No	No	Yes	c	Yes		361011	Yes	c	Yes	Yes	c	Yes	Limbuda	39
No	No	No	No	b	b		361210	Yes	b	Yes	Yes	b	Yes	Anada	40
No	No	No	No	b	b		361250	Yes	Yes	Yes	Yes	b	Yes	Bhadra	41
No	No	Yes	No	b	Yes		361250	Yes	Yes	Yes	Yes	b	Yes	Lakhtar	42
No	No	No	No	b	Yes		361250	Yes	Yes	Yes	Yes	b	Yes	Keshiya	43
No	No	No	No	c	c		361240	Yes	c	Yes	Yes	c	Yes	Manpar	44
No	No	No	No	c	c		361250	Yes	Yes	Yes	Yes	c	Yes	Morana	45
No	No	No	No	c	Yes		361220	Yes	Yes	Yes	Yes	c	Yes	Meghpar	46
No	No	No	No	c	Yes		361220	Yes	c	Yes	Yes	c	Yes	Jasapar	47
No	No	No	No	c	Yes		361220	Yes	c	Yes	Yes	c	Yes	Bodka	48
No	No	No	No	c	Yes		361220	Yes	Yes	Yes	Yes	c	Yes	Pithad	49
No	No	No	No	c	Yes		361220	Yes	c	Yes	Yes	c	a	Gajdi	50
No	No	Yes	No	c	c		361220	Yes	c	Yes	Yes	c	Yes	Rasnal	51
No	No	No	No	c	c		361220	Yes	c	Yes	Yes	c	Yes	Timbdi	52
0	5	12	1	5	31	0	52	48	28	52	52	1	51		

Census of India 2011- Village Directory Amenities and Land use (As in 2009)

Communication and transport facilities (If amenities available code -Yes is given except for Village Pin Code, If not available within the village, the distance range code viz; a for < 5 Kms, b for 5-10 Kms and c for 10+ kms of nearest place where facility is available is given)

Village connected to highways, village roads, banks & credit societies (If amenities available code -Yes is given, If not available within the village, the distance range code viz; a for < 5 Kms, b for 5-10 Kms and c for 10+ kms of nearest place where facility is available is given)

Sr. No.	Name Village	Communication and transport facilities (If amenities available code -Yes is given except for Village Pin Code, If not available within the village, the distance range code viz; a for < 5 Kms, b for 5-10 Kms and c for 10+ kms of nearest place where facility is available is given)										Village connected to highways, village roads, banks & credit societies (If amenities available code -Yes is given, If not available within the village, the distance range code viz; a for < 5 Kms, b for 5-10 Kms and c for 10+ kms of nearest place where facility is available is given)				
		Railway Stations	Auto/Modified Autos	Taxis and Vans	Tractors	Cycle-Pulled Rickshaws (Manual & Machine Driven)	Carts Driven by Animals	Sea /River Ferry Service	Connected to National Highway (NH)	Connected to State Highway (SH)	Connected to Major District Road (MDR)	Connected to Others District Road	Pucca Roads	Kutchcha Roads	Water Bounded Macadam (WBM) Roads	
1	2	61	62	63	64	65	66	67	68	69	70	71	72	73	74	
29	Jodiya	a	c	Yes	Yes	Yes	Yes	c	c	Yes	Yes	Yes	Yes	Yes	a	
30	Badanpar (Jodiya)	a	c	a	Yes	Yes	Yes	c	c	Yes	Yes	Yes	Yes	c	a	
31	Kunad	b	b	b	Yes	Yes	Yes	c	c	Yes	Yes	Yes	Yes	a	b	
32	Balachadi	c	c	c	Yes	Yes	Yes	c	c	c	Yes	Yes	Yes	b	c	
33	Khiri	c	c	c	Yes	Yes	Yes	c	c	Yes	Yes	Yes	Yes	c	c	
34	Hadiyana	c	Yes	Yes	Yes	Yes	Yes	c	c	Yes	Yes	Yes	Yes	c	c	
35	Baradi	c	c	c	Yes	Yes	Yes	c	c	c	Yes	Yes	Yes	c	c	
36	Beraja	c	c	c	Yes	Yes	Yes	c	c	c	Yes	Yes	Yes	c	c	
37	Vavdi	c	c	c	Yes	Yes	Yes	c	c	c	Yes	Yes	Yes	Yes	Yes	
38	Nesda	c	c	c	Yes	Yes	Yes	c	c	c	c	Yes	Yes	c	c	
39	Limbuda	c	c	c	Yes	Yes	Yes	c	c	c	c	Yes	Yes	c	c	
40	Anada	b	b	b	Yes	Yes	Yes	c	c	c	b	Yes	Yes	b	c	
41	Bhadra	b	c	b	Yes	Yes	Yes	c	c	Yes	Yes	Yes	Yes	c	b	
42	Lakhtar	b	b	b	Yes		Yes	c	c	Yes	Yes	Yes	Yes	b	c	
43	Keshiya	b	c	b	Yes	Yes	Yes	c	c	Yes	Yes	Yes	Yes	c	b	
44	Manpar	c	c	c	c		c	c	c	Yes	c	Yes	Yes	c	c	
45	Morana	c	c	c	Yes	Yes	Yes	c	c	Yes	Yes	Yes	Yes	Yes	c	
46	Meghpar	c	c	c	Yes	Yes	Yes	c	c	c	Yes	Yes	Yes	c	c	
47	Jasapar	c	Yes	c	c		c	c	c	c	c	Yes	Yes	c	c	
48	Bodka	c	c	c	Yes	Yes	Yes	c	c	c	Yes	Yes	Yes	Yes	c	
49	Pithad	c	c	c	c		c	c	c	c	c	Yes	Yes	c	c	
50	Gajdi	c	c	Yes	Yes	Yes	Yes	c	c	c	c	c	c	Yes	c	
51	Rasnal	c	c	c	c		Yes	c	c	c	Yes	Yes	Yes	c	c	
52	Timbdi	c	c	Yes	Yes	Yes	c	c	b	c	Yes	Yes	Yes	c	c	
Block Total		0	9	7	43	42	43	0	0	16	37	51	51	11	2	

Census of India 2011- Village Directory

Amenities and Land use (As in 2009)

Village connected to highways, village roads, banks & credit societies (If amenities available code -Yes is given, If not available within the village, the distance range code viz; a for < 5 Kms, b for 5-10 Kms and c for 10+ kms of nearest place where facility is available is given)

Availability of miscellaneous facilities (If amenities available code - Yes is given, If not available within the village, the distance range code viz; a for < 5 Kms, b for 5-10 Kms and c for 10+ kms of nearest place where facility is available is given)

Navigable Waterway (River/Canal) (NW)	Footpaths (FP)	Commercial & Co-operative Banks	ATM	Agricultural Credit Societies	Self-Help Group (SHG)	Public Distribution System (PDS) Shop	Mandis / Regular Market	Weekly Haat	Agricultural Marketing Society	Integrated Child Development Scheme (Nutritional Centres)	Anganwadi Centre (Nutritional Centres)	Others (Nutritional Centres)	ASHA (Accredited Social Health Activist)	Name Village	Sr. No.
75	76	77	78	79	80	81	82	83	84	85	86	87	88	2	1
a	Yes	Yes	Yes	Yes	Yes	Yes	c	a	Yes	Yes	Yes	Yes	Yes	Jodiya	29
a	Yes	a	a	Yes	Yes	Yes	a	a	a	a	Yes	Yes	Yes	Badanpar (Jodiya)	30
b	Yes	b	b	Yes	Yes	Yes	c	b	b	b	Yes	Yes	Yes	Kunad	31
c	Yes	Yes	Yes	b	c	Yes	c	c	b	c	Yes	Yes	Yes	Balachadi	32
c	Yes	c	c	b	Yes	a	c	b	c	c	Yes	Yes	b	Khiri	33
c	Yes	Yes	b	Yes	Yes	Yes	c	Yes	Yes	c	Yes	Yes	Yes	Hadiyana	34
c	Yes	c	c	b	Yes	b	c	b	b	c	Yes	Yes	Yes	Baradi	35
c	Yes	c	c	Yes	Yes	b	c	b	b	c	Yes	Yes	Yes	Beraja	36
c	Yes	a	c	Yes	Yes	Yes	c	c	a	b	Yes	Yes	Yes	Vavdi	37
c	Yes	b	b	Yes	Yes	a	c	c	c	c	Yes	Yes	c	Nesda	38
c	Yes	a	c	Yes	Yes	Yes	c	a	c	c	Yes	Yes	Yes	Limbuda	39
c	Yes	b	b	Yes	Yes	Yes	b	c	c	c	Yes	Yes	Yes	Anada	40
b	Yes	b	b	Yes	Yes	Yes	c	b	b	b	Yes	Yes	Yes	Bhadra	41
c	Yes	a	b	Yes	Yes	Yes	b	b	Yes	c	Yes	Yes	Yes	Lakhtar	42
b	Yes	b	b	Yes	Yes	Yes	c	b	b	b	Yes	Yes	Yes	Keshiya	43
c	Yes	a	c	a	Yes	a	c	c	c	c	Yes	Yes	c	Manpar	44
c	Yes	a	c	a	Yes	a	c	c	c	c	Yes	Yes	c	Morana	45
c	Yes	Yes	c	c	Yes	Yes	c	b	b	c	Yes	Yes	Yes	Meghpar	46
c	Yes	c	c	Yes	Yes	Yes	c	c	c	c	Yes	Yes	Yes	Jasapar	47
c	Yes	b	c	Yes	Yes	Yes	c	c	c	c	Yes	Yes	Yes	Bodka	48
c	Yes	c	c	Yes	Yes	Yes	c	Yes	c	c	Yes	Yes	Yes	Pithad	49
c	Yes	b	c	Yes	c	b	c	c	c	c	Yes	Yes	c	Gajdi	50
c	Yes	a	c	a	Yes	Yes	c	c	c	c	Yes	Yes	Yes	Rasnal	51
c	Yes	b	c	b	Yes	c	c	c	c	c	Yes	Yes	c	Timbdi	52
0	52	8	2	38	47	28	1	3	4	1	52	52	42		

Census of India 2011- Village Directory Amenities and Land use (As in 2009)

Availability of miscellaneous facilities (If amenities available code -Yes is given, If not available within the village, the distance range code viz; a for < 5 Kms, b for 5-10 Kms and c for 10+ kms of nearest place where facility is available is given)

Availability of electricity
(Yes/No)

Sr. No.	Name Village	Community Centre With/ Without TV	Sports Field	Sports Club / Recreation Centre	Cinema / Video Hall	Public Library	Public Reading Room	Newspaper Supply	Assembly Polling Station	Birth & Death Registration Office	Power Supply for Domestic Use (ED)	Power Supply for Agricultural Use (EAG)	Power Supply for Commercial Use (EC)	Power Supply for All Uses (EA)
1	2	89	90	91	92	93	94	95	96	97	98	99	100	101
29	Jodiya	c	c	c	a	a	Yes	Yes	Yes	Yes	Yes	Yes	Yes	Yes
30	Badanpar (Jodiya)	Yes	a	a	c	a	a	Yes	Yes	Yes	Yes	Yes	Yes	Yes
31	Kunad	Yes	b	b	c	b	b	Yes	Yes	Yes	Yes	Yes	Yes	Yes
32	Balachadi	Yes	Yes	c	c	c	c	Yes	Yes	Yes	Yes	Yes	Yes	Yes
33	Khiri	Yes	c	c	c	c	c	Yes	Yes	Yes	Yes	Yes	Yes	Yes
34	Hadiyana	Yes	c	c	c	c	c	Yes	Yes	Yes	Yes	Yes	Yes	Yes
35	Baradi	c	c	c	c	c	c	Yes	Yes	Yes	Yes	Yes	Yes	Yes
36	Beraja	Yes	c	c	c	c	c	Yes	Yes	Yes	Yes	Yes	Yes	Yes
37	Vavdi	c	c	c	c	c	c	Yes	Yes	Yes	Yes	Yes	Yes	Yes
38	Nesda	c	c	c	c	c	c	Yes	Yes	Yes	Yes	Yes	Yes	Yes
39	Limbuda	Yes	c	c	c	c	c	Yes	Yes	Yes	Yes	Yes	Yes	Yes
40	Anada	Yes	c	c	b	c	c	Yes	Yes	Yes	Yes	Yes	Yes	Yes
41	Bhadra	Yes	b	b	c	b	b	Yes	Yes	Yes	Yes	Yes	Yes	Yes
42	Lakhtar	Yes	b	b	b	b	b	Yes	Yes	Yes	Yes	Yes	Yes	Yes
43	Keshiya	b	b	b	c	b	b	Yes	Yes	Yes	Yes	Yes	Yes	Yes
44	Manpar	c	c	c	c	c	c	Yes	Yes	Yes	Yes	Yes	Yes	Yes
45	Morana	c	c	c	c	c	c	Yes	Yes	Yes	Yes	Yes	Yes	Yes
46	Meghpar	c	c	c	c	c	c	Yes	Yes	Yes	Yes	Yes	Yes	Yes
47	Jasapar	c	c	c	c	c	c	Yes	Yes	Yes	Yes	Yes	Yes	Yes
48	Bodka	Yes	c	c	c	c	c	Yes	Yes	Yes	Yes	Yes	Yes	Yes
49	Pithad	c	c	c	c	c	c	Yes	Yes	Yes	Yes	Yes	Yes	Yes
50	Gajdi	c	b	c	c	c	c	Yes	Yes	Yes	Yes	Yes	Yes	Yes
51	Rasnal	Yes	c	c	c	c	c	Yes	Yes	Yes	Yes	Yes	Yes	Yes
52	Timbdi	Yes	c	c	c	c	c	Yes	Yes	Yes	Yes	Yes	Yes	Yes
Block Total		32	7	0	0	0	1	52	52	52	52	52	52	52

Census of India 2011- Village Directory Amenities and Land use (As in 2009)

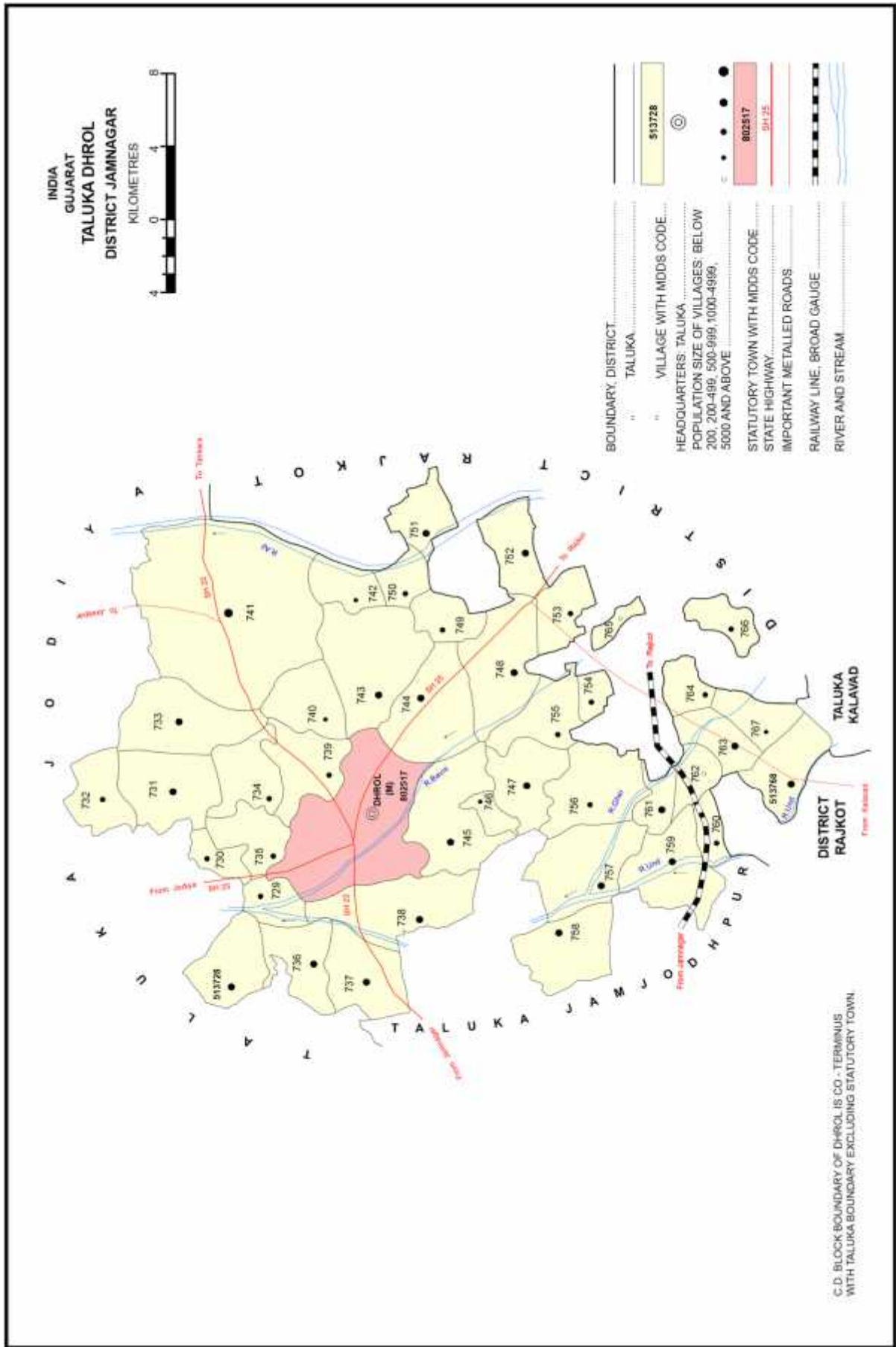
Land Use									
Nearest Town	Area under different types of land use (in hectares rounded up to one decimal place)								
Name	Distance Range Code i.e. a for < 5 Kms, b for 5-10 Kms & c for 10+ kms.	Forests	Area Under Non-Agricultural Uses	Barren and Un-Cultivable Land	Permanent Pastures and Other Grazing Lands	Land Under Miscellaneous Tree Crops etc.	Culturable Waste Land	Name Village	Sr. No.
102	103	104	105	106	107	108	109	2	1
DHROL	c	1215	6	711	512	0	41	Jodiya	29
DHROL	c	0	9	30	120	0	9	Badanpar (Jodiya)	30
JAMNAGAR	c	331	3	327	200	0	92	Kunad	31
JAMNAGAR	c	0	0	221	104	0	0	Balachadi	32
JAMNAGAR	c	0	2	250	36	0	0	Khiri	33
JAMNAGAR	c	405	5	1436	346	0	76	Hadiyana	34
DHROL	c	0	6	19	15	0	5	Baradi	35
DHROL	c	0	5	110	101	0	13.2	Beraja	36
DHROL	c	0	0	53	58.7	0	0	Vavdi	37
DHROL	c	0	0	130	18	0	0	Nesda	38
JODIYA	c	0	3	108	76	0	40.2	Limbuda	39
DHROL	b	0	3	64	70	0	10	Anada	40
DHROL	c	0	38	73	153	59	89.8	Bhadra	41
DHROL	b	0	3	76	13	0	31	Lakhtar	42
DHROL	c	0	7	1078	236	0	88	Keshiya	43
DHROL	c	0	3	157	39	0	11	Manpar	44
DHROL	c	0	0	67	95	0	19	Morana	45
MORVI	c	0	2	152	202	0	25	Meghpar	46
MORVI	c	0	3	20	125	0	4	Jasapar	47
MORVI	c	0	7	97	57	0	24.9	Bodka	48
MORVI	c	0	1	350	259.4	0	0	Pithad	49
MORVI	c	0	0	153	24	0	0	Gajdi	50
MORVI	c	117	0	151	91	0	0	Rasnal	51
DHROL	c	300	0	193	95	0	0	Timbdi	52
0	0	3631	260	10435	5995.9	59	2766.5		

Census of India 2011- Village Directory Amenities and Land use (As in 2009)

Land Use													Name of three most important commodities manufactured		
Area under different types of land use (in hectares rounded up to one decimal place)											Area irrigated by source (in hectare).				
Sr. No.	Name Village	Fallow Lands Other Than Current Fallows	Current Fallows	Net Area Sown	Total Irrigated Land Area	Total Un-irrigated Land Area	Canals (C)	Wells/Tube-Wells (W/TW)	Tanks/Lakes (T/L)	Water Falls (WF)	Others (O)	First			
1	2	110	111	112	113	114	115	116	117	118	119	120	121	122	
29	Jodiya	3887	55	1332	657	675	66	66	13	0	512				
30	Badanpar (Jodiya)	0	36	704	305	399	95	120	5	0	85				
31	Kunad	103	14	1143	1106	37	0	806	300	0	0				
32	Balachadi	7.8	91	759	121	638	0	23	98	0	0				
33	Khiri	12.8	0	611	200	411	0	150	50	0	0				
34	Hadiyana	169.8	0	2410	478	1932	400	78	0	0	0				
35	Baradi	0	3	200	50	150	25	25	0	0	0				
36	Beraja	0	64	1250	246	1004	10	210	26	0	0				
37	Vavdi	0	137	745	745	0	745	0	0	0	0				
38	Nesda	68.8	0	654	198	456	190	8	0	0	0				
39	Limbuda	0	0	706	706	0	0	706	0	0	0				
40	Anada	42.5	0	495	403	92	90	243	0	0	70				
41	Bhadra	0	158	1145	28	1117	14	14	0	0	0				
42	Lakhtar	69.2	216	518	389	129	0	55	245	0	89				
43	Keshiya	87	201	2381	714	1667	107	240	367	0	0				
44	Manpar	8.8	9	212	0	212	0	0	0	0	0				
45	Morana	0	45.4	388	125	263	0	29	0	0	96				
46	Meghpar	199.3	93	1974	997	977	0	613	325	0	59				
47	Jasapar	61.6	0	717	400	317	100	110	45	0	145				
48	Bodka	0	0	1237	307	930	0	307	0	0	0				
49	Pithad	64	0	2657	1461	1196	219	365	73	0	804				
50	Gajdi	17.9	30	951	324	627	0	0	119	0	205				
51	Rasnal	0	21.8	709	320	389	100	100	120	0	0				
52	Timbdi	22.3	0	626	283	343	200	40	0	0	43				
Block Total		6115.4	3387.6	54216	12220	41996	2596	5009	1947	33					

TALUKA/C.D.BLOCK

DHROL



(C) Alphabetical List of Villages (Dhrol Taluka)

Sr. No.	Name of Village	2011 Census Location Code Number	2001 Census Location Code Number	Sr. No.	Name of Village	2011 Census Location Code Number	2001 Census Location Code Number
1	2	3	4	1	2	3	4
1	Bhensdad	513733	00737700	22	Latipur	513741	00738500
2	Bijalka	513746	00739000	23	Majoth	513728	00737200
3	Chhalla	513765	00740900	24	Manekpar	513734	00737800
4	Dangra	513767	00741100	25	Mavapar	513729	00737300
5	Dedakdad	513752	00739600	26	Modpar	513751	00739500
6	Dharampur	513750	00739400	27	Mota Garediya	513735	00737900
7	Gadhada	513755	00739900	28	Mota Itala	513747	00739100
8	Golita	513766	00741000	29	Mota Vagudad	513743	00738700
9	Hadatoda	513731	00737500	30	Nana Garediya	513730	00737400
10	Hajamchora	513732	00737600	31	Nana Vagudad	513740	00738400
11	Hamapar	513757	00740100	32	Nathuvadla	513736	00738000
12	Haripar	513739	00738300	33	Pipartoda	513762	00740600
13	Jabida	513754	00739800	34	Rajpar	513756	00740000
14	Jaliya Mansar	513759	00740300	35	Roziya	513758	00740200
15	Jayva	513744	00738800	36	Sagaliya	513742	00738600
16	Katda	513764	00740800	37	Sanosara	513753	00739700
17	Khakhra	513768	00741200	38	Soyal	513737	00738100
18	Kharva	513745	00738900	39	Sudhadhuna	513749	00739300
19	Khengarka	513763	00740700	40	Sumra	513761	00740500
20	Khijadiya	513760	00740400	41	Vankiya	513738	00738200
21	Laiyala	513748	00739200				

Census of India 2011- Village Directory Amenities and Land use (As in 2009)

Number of educational amenities available. (If not available within the village, the distance range code viz; a for < 5 Kms, b for 5-10 Kms and c for 10+ kms of nearest place where facility is available is given).

Sr. No.	Name Village	Location Code No.	Total Area of The Village (In Hectares Rounded Up to One Decimal Place)	Total Population (2011 Census)	Number of Households (2011 Census)	Pre-Primary School (PP)	Primary School (P)	Middle School (M)	Secondary School (S)	Senior Secondary School (SS)	Degree College of Arts Science & Commerce (ASC)	Engineering College (EC)	Medical College (MC)	Management Institute (MI)
1	2	3	4	5	6	7	8	9	10	11	12	13	14	15
CD Block:-Dhrol (0095)														
1	Majoth	513728	1450.3	1407	283	c	1		b	c	c	c	c	c
2	Mavapar	513729	584.9	641	123	b	1		a	b	c	c	c	c
3	Nana Garediya	513730	513.1	629	120	b	1		a	b	b	c	c	c
4	Hadatoda	513731	1715.6	1282	252	c	1		c	c	c	c	c	c
5	Hajamchora	513732	1267.3	921	198	c	1		b	b	c	c	c	c
6	Bhensdad	513733	2027.2	1466	305	c	1		c	c	c	c	c	c
7	Manekpar	513734	1076.5	626	150	b	1		b	b	b	c	c	c
8	Mota Garediya	513735	745.4	748	156	b	1		1	b	b	c	c	c
9	Nathuvadla	513736	1480.2	1627	307	b	1		b	b	b	c	c	c
10	Soyal	513737	1386.7	2139	403	b	2		1	1	b	c	c	c
11	Vankiya	513738	1958.6	2316	447	a	1		1	1	c	c	c	c
12	Haripar	513739	1013.5	834	180	a	2		a	a	a	c	c	c
13	Nana Vagudad	513740	949	359	68	b	1		b	b	b	c	c	c
14	Latipur	513741	7251.3	9677	1987	c	11		1	1	c	c	c	c
15	Sagaliya	513742	887.3	326	64	c	1		c	c	c	c	c	c
16	Mota Vagudad	513743	2196.1	2034	374	b	3		b	b	b	c	c	c
17	Jayva	513744	1987.2	2001	425	b	2		b	b	b	c	c	c
18	Kharva	513745	1999.1	2385	451	a	2		1	1	a	c	c	c
19	Bijalka	513746	354.9	334	69	b	1		a	b	b	c	c	c
20	Mota Itala	513747	1202.7	1358	294	b	1		2	b	b	c	c	c
21	Laiyala	513748	1802.5	1442	263	b	2		b	b	b	c	c	c
22	Sudhadhuna	513749	740	578	125	c	1		c	c	c	c	c	c
23	Dharampur	513750	577.8	666	130	c	1		c	c	c	c	c	c
24	Modpar	513751	1007.2	1363	254	c	1		c	c	c	c	c	c
25	Dedakdad	513752	1085.7	1528	311	c	2		c	b	c	c	c	c
26	Sanosara	513753	1175.7	857	154	c	1		c	c	c	c	c	c
27	Jabida	513754	699.3	524	108	c	1		c	c	c	c	c	c
28	Gadhada	513755	1118.9	534	101	c	1		c	c	c	c	c	c
29	Rajpar	513756	1395.4	898	177	c	2		c	c	c	c	c	c
30	Hamapar	513757	1538.3	2006	354	c	2		c	c	c	c	c	c
31	Roziya	513758	1630.4	1440	235	c	1		c	c	c	c	c	c

Census of India 2011- Village Directory Amenities and Land use (As in 2009)

Number of educational amenities available. (If not available within the village, the distance range code viz; a for < 5 Kms, b for 5-10 Kms and c for 10+ kms of nearest place where facility is available is given).

Number of Medical Amenities available. (If not available within the village, the distance range code viz; a for < 5 Kms, b for 5-10 Kms and c for 10+ kms of nearest place where facility is available is given).

16	17	18	19	20	21	22	23	24	25	26	27	28	29	30	31	2	1
Polytechnic (Pt)	Vocational Training School /ITI	Non-Formal Training Centre (NFTC)	Special School for Disabled (SSD)	Others (Specify)	Community Health Centre (CHC)	Primary Health Centre (PHC)	Primary Health Sub Centre (PHS)	Maternity and Child Welfare Centre (MCW)	T.B. Clinic (TBC)	Hospital-Allopathic (HA)	Hospital-Alternative Medicine (HO)	Dispensary (D)	Veterinary Hospital (VH)	Mobile Health Clinic (MHC)	Family Welfare Centre (FWC)	Name Village	Sr. No.
c	c	c	c		c	c	1	c	c	c	c	c	c	c	b	Majoth	1
c	b	c	c		b	b	b	b	b	c	c	b	b	b	b	Mavapar	2
c	b	c	c		b	b	b	b	b	c	c	b	b	b	b	Nana Garediya	3
c	c	c	c		c	c	1	c	c	c	c	c	c	c	c	Hadatoda	4
c	c	c	c		c	b	b	c	c	c	c	c	c	c	c	Hajamchora	5
c	c	c	c		c	b	b	c	c	c	c	b	c	c	c	Bhensdad	6
c	b	c	c		b	b	b	b	b	c	c	b	b	b	b	Manekpar	7
c	b	c	c		b	b	b	b	b	c	c	b	b	b	b	Mota Garediya	8
c	b	c	c		b	c	1	b	b	c	c	b	b	b	b	Nathuvadla	9
c	b	c	c		b	b	b	b	b	c	c	b	b	b	b	Soyal	10
c	a	c	c		a	c	a	a	a	c	c	a	a	a	a	Vankiya	11
c	a	a	b		a	b	a	a	a	c	c	a	a	a	a	Haripar	12
c	b	b	b		b	b	b	b	b	c	c	b	b	c	b	Nana Vagudad	13
c	c	c	c		c	1	2	c	c	c	c	1	1	c	c	Latipur	14
c	c	c	c		c	b	b	c	c	c	c	c	c	c	c	Sagaliya	15
c	b	b	a		b	b	b	b	b	c	c	b	b	c	b	Mota Vagudad	16
c	b	c	1		b	c	1	b	b	c	c	b	b	b	b	Jayva	17
c	a	c	b		a	a	a	a	a	a	c	a	a	a	a	Kharva	18
c	b	b	c		b	c	a	b	b	c	c	b	a	c	b	Bijalka	19
c	b	b	c		b	c	1	b	b	c	c	b	b	b	b	Mota Itala	20
c	b	b	a		b	c	b	b	b	c	c	b	b	b	b	Laiyala	21
c	c	c	b		c	c	b	c	c	c	c	c	c	c	c	Sudhadhuna	22
c	c	c	b		c	c	b	c	c	c	c	c	c	c	c	Dharampur	23
c	c	c	c		c	a	a	c	c	c	c	c	c	c	c	Modpar	24
c	c	c	b		c	b	b	c	c	c	c	c	b	c	b	Dedakdad	25
c	c	c	b		c	c	1	c	c	c	c	c	c	c	c	Sanosara	26
c	c	c	b		c	c	c	c	c	c	c	c	c	c	c	Jabida	27
c	c	c	c		c	c	c	c	c	c	c	c	c	c	c	Gadhada	28
c	c	c	c		c	b	a	c	c	c	c	c	c	c	c	Rajpar	29
c	c	c	c		c	b	b	c	c	c	c	c	c	c	c	Hamapar	30
c	c	c	c		c	b	b	c	c	c	c	c	c	c	c	Roziya	31

Census of India 2011- Village Directory
Amenities and Land use (As in 2009)

Sr. No.	Name Village	Number of Non-Government Medical Amenities available.							Availability of drinking water - Yes / No							
		Charitable Non Govt. Hospital/Nursing Home.	Medical Practitioner With MBBS Degree	Medical Practitioner With Other Degree	Medical Practitioner With No Degree	Traditional Practitioner and Faith Healer	Medicine Shop	Others	Tap Water (Treated/Untreated)	Well Water (Covered / Uncovered well)	Hand Pump	Tube wells / Bore well	Spring	River / Canal	Tank / Pond / Lake	Others
1	2	32	33	34	35	36	37	38	39	40	41	42	43	44	45	46
1	Majoth	0	0	0	0	0	0	0	Yes	Yes	Yes	No	No	Yes	No	No
2	Mavapar	0	0	0	0	0	0	0	Yes	Yes	Yes	Yes	No	Yes	No	No
3	Nana Garediya	0	0	0	0	0	0	0	Yes	Yes	Yes	Yes	No	Yes	No	No
4	Hadatoda	0	0	0	0	0	0	0	Yes	Yes	No	No	No	No	No	No
5	Hajamchora	0	0	0	0	0	0	0	Yes	Yes	Yes	No	No	No	No	No
6	Bhensdad	0	0	0	0	0	0	0	Yes	Yes	No	No	No	No	No	No
7	Manekpar	0	0	0	0	0	0	0	Yes	Yes	No	No	No	No	No	No
8	Mota Garediya	0	0	0	0	0	0	0	Yes	Yes	Yes	No	No	No	No	No
9	Nathuvadla	0	0	0	0	0	0	0	Yes	Yes	Yes	No	No	Yes	Yes	No
10	Soyal	0	0	1	0	0	0	0	Yes	Yes	Yes	No	No	Yes	Yes	No
11	Vankiya	0	0	0	0	0	0	0	Yes	Yes	No	Yes	No	Yes	No	No
12	Haripar	0	0	0	0	0	0	0	Yes	Yes	Yes	Yes	Yes	Yes	No	No
13	Nana Vagudad	0	0	0	0	0	0	0	Yes	Yes	Yes	Yes	No	No	No	No
14	Latipur	0	0	2	2	0	2	0	Yes	Yes	Yes	Yes	No	Yes	Yes	No
15	Sagaliya	0	0	0	0	0	0	0	Yes	Yes	Yes	No	No	Yes	No	No
16	Mota Vagudad	0	0	0	0	0	0	0	Yes	Yes	Yes	No	No	No	No	No
17	Jayva	0	0	0	0	0	0	0	Yes	Yes	Yes	Yes	No	Yes	No	No
18	Kharva	0	0	0	0	1	0	0	Yes	Yes	Yes	Yes	No	Yes	No	No
19	Bijalka	0	0	0	0	0	0	0	Yes	Yes	Yes	Yes	No	Yes	No	No
20	Mota Itala	0	0	1	0	0	0	0	Yes	Yes	Yes	Yes	No	Yes	Yes	No
21	Laiyala	0	0	0	0	0	0	0	Yes	Yes	Yes	No	No	No	No	No
22	Sudhadhuna	0	0	1	0	0	0	0	Yes	Yes	Yes	No	No	Yes	Yes	No
23	Dharampur	0	0	0	0	0	0	0	Yes	Yes	Yes	No	No	Yes	No	No
24	Modpar	0	0	0	0	0	0	0	Yes	Yes	Yes	Yes	No	Yes	No	No
25	Dedakdad	0	0	0	0	0	0	0	Yes	Yes	Yes	Yes	No	Yes	No	No
26	Sanosara	0	0	0	0	0	0	0	Yes	Yes	Yes	No	No	No	No	No
27	Jabida	0	0	0	0	0	0	0	Yes	Yes	Yes	No	No	No	No	No
28	Gadhada	0	0	0	0	0	0	0	Yes	Yes	Yes	Yes	No	Yes	No	No
29	Rajpar	0	0	0	0	0	0	0	Yes	Yes	Yes	No	No	Yes	Yes	No
30	Hamapar	0	0	0	0	0	0	0	Yes	No	Yes	No	No	Yes	No	No
31	Roziya	0	0	0	0	0	0	0	Yes	Yes	Yes	No	No	Yes	No	No

Census of India 2011- Village Directory Amenities and Land use (As in 2009)

Availability of toilet & others Yes / No

Communication and transport facilities (If amenities available code -Yes is given except for Village Pin Code, If not available within the village, the distance range code viz; a for < 5 Kms, b for 5-10 Kms and c for 10+ kms of nearest place where facility is available is given)

47	48	49	50	51	52	53	54	55	56	57	58	59	60	2	1
Community Toilet Including Bath.	Community Toilet Excluding Bath.	Rural Sanitary Mart or Sanitary Hardware Outlet Available Near The Village.	Community Bio- gas or Recycle of Waste for Productive Use.	Post Office (PO)	Sub Post Office (SPO)	Post & Telegraph Office (P&TO)	Village Pin Code	Telephones (Land Lines)	Public Call Office (PCO)	Mobile Phone Coverage	Internet Cafes/Common Service Centre (CSC)	Private Courier Facility	Bus Service (Public & Private)	Name Village	Sr. No.
No	No	No	No	c	Yes		361210	Yes	Yes	Yes	Yes	c	Yes	Majoth	1
No	No	No	No	b	b		361210	Yes	b	Yes	Yes	b	Yes	Mavapar	2
No	No	No	No	b	b		361210	b	b	Yes	Yes	b	Yes	Nana Garediya	3
No	No	No	No	c	Yes		361210	Yes	Yes	Yes	Yes	c	Yes	Hadatoda	4
No	No	No	No	c	Yes		361240	Yes	c	Yes	Yes	c	Yes	Hajamchora	5
No	No	No	No	c	Yes		361220	Yes	Yes	Yes	Yes	c	Yes	Bhensdad	6
No	No	No	No	b	Yes		361210	Yes	Yes	Yes	Yes	b	Yes	Manekpar	7
No	No	No	No	b	b		361210	Yes	Yes	Yes	Yes	b	Yes	Mota Garediya	8
No	No	No	No	b	Yes		361210	Yes	Yes	Yes	Yes	b	Yes	Nathuvadla	9
No	No	No	No	b	Yes		361210	Yes	Yes	Yes	Yes	b	Yes	Soyal	10
No	No	No	No	a	Yes		361210	Yes	Yes	Yes	Yes	a	Yes	Vankiya	11
No	No	No	No	a	a		361210	Yes	Yes	Yes	Yes	a	Yes	Haripar	12
No	No	No	No	b	b		361210	Yes	Yes	Yes	Yes	b	Yes	Nana Vagudad	13
No	No	No	No	Yes	c		361220	Yes	Yes	Yes	Yes	c	Yes	Latipur	14
No	No	Yes	No	c	c		361210	Yes	c	Yes	Yes	c	Yes	Sagaliya	15
No	No	No	No	b	Yes		361210	b	b	Yes	Yes	b	Yes	Mota Vagudad	16
No	No	No	No	b	b		361210	Yes	b	Yes	Yes	b	Yes	Jayva	17
No	No	No	No	a	Yes		361210	Yes	Yes	Yes	Yes	a	Yes	Kharva	18
No	No	No	No	b	b		361210	Yes	Yes	Yes	Yes	b	Yes	Bijalka	19
No	No	No	No	b	Yes		361210	Yes	Yes	Yes	Yes	b	Yes	Mota Itala	20
No	No	No	No	b	Yes		361210	Yes	Yes	Yes	Yes	b	Yes	Laiyala	21
No	No	No	No	c	c		361210	c	c	Yes	Yes	c	Yes	Sudhadhuna	22
No	No	No	No	c	c		361210	c	c	Yes	Yes	c	Yes	Dharampur	23
No	No	No	No	c	c		360110	Yes	c	Yes	Yes	c	Yes	Modpar	24
No	No	No	No	c	c		360110	Yes	c	Yes	Yes	c	Yes	Dedakdad	25
No	No	No	No	c	c		361210	Yes	c	Yes	Yes	c	Yes	Sanosara	26
No	No	No	No	c	c		361210	Yes	c	Yes	Yes	c	Yes	Jabida	27
No	No	No	No	c	c		361210	c	c	Yes	Yes	c	Yes	Gadhada	28
No	No	No	No	c	Yes		361306	Yes	c	Yes	Yes	c	Yes	Rajpar	29
No	No	No	No	c	c		361130	c	c	Yes	Yes	c	Yes	Hamapar	30
No	No	No	No	c	c		361130	c	c	Yes	Yes	c	Yes	Roziya	31

Census of India 2011- Village Directory Amenities and Land use (As in 2009)

Communication and transport facilities (If amenities available code -Yes is given except for Village Pin Code, If not available within the village, the distance range code viz; a for < 5 Kms, b for 5-10 Kms and c for 10+ kms of nearest place where facility is available is given)

Village connected to highways, village roads, banks & credit societies (If amenities available code -Yes is given, If not available within the village, the distance range code viz; a for < 5 Kms, b for 5-10 Kms and c for 10+ kms of nearest place where facility is available is given)

Sr. No.	Name Village	Railway Stations	Auto/Modified Autos	Taxis and Vans	Tractors	Cycle-Pulled Rickshaws (Manual & Machine Driven)	Carts Driven by Animals	Sea /River Ferry Service	Connected to National Highway (NH)	Connected to State Highway (SH)	Connected to Major District Road (MDR)	Connected to Others District Road	Pucca Roads	Kutchcha Roads	Water Bounded Macadam (WBM) Roads
1	2	61	62	63	64	65	66	67	68	69	70	71	72	73	74
1	Majoth	c	c	c	c		c	c	c	c	Yes	Yes	c	c	
2	Mavapar	b	b	b	b		b	c	c	b	b	Yes	Yes	b	b
3	Nana Garediya	b	Yes	b	b		b	b	b	Yes	b	Yes	Yes	Yes	b
4	Hadatoda	c	c	Yes	c		c	c	c	c	Yes	Yes	Yes	Yes	c
5	Hajamchora	c	c	c	c		c	c	c	c	c	Yes	Yes	c	c
6	Bhensdad	c	c	Yes	c		Yes	c	c	Yes	Yes	Yes	Yes	Yes	c
7	Manekpar	b	Yes	b	b		b	c	c	Yes	b	Yes	Yes	Yes	b
8	Mota Garediya	b	Yes	b	b		b	c	c	Yes	b	Yes	Yes	Yes	Yes
9	Nathuvadla	b	b	Yes	b		b	c	c	b	b	Yes	Yes	Yes	b
10	Soyal	b	b	Yes	b		b	c	c	Yes	b	Yes	Yes	Yes	b
11	Vankiya	a	Yes	Yes	a		a	c	c	Yes	Yes	Yes	Yes	Yes	a
12	Haripar	a	a	Yes	a		a	c	a	Yes	a	Yes	Yes	Yes	a
13	Nana Vagudad	b	b	Yes	b		b	c	b	b	b	Yes	Yes	Yes	b
14	Latipur	c	c	c	c		c	c	c	Yes	c	Yes	Yes	Yes	c
15	Sagaliya	c	c	c	c		c	c	c	c	c	Yes	Yes	c	c
16	Mota Vagudad	b	b	b	b		b	c	c	b	b	Yes	Yes	Yes	b
17	Jayva	b	b	b	b		b	b	c	Yes	Yes	Yes	Yes	Yes	b
18	Kharva	a	Yes	Yes	a		a	c	c	a	Yes	Yes	Yes	Yes	a
19	Bijalka	b	b	b	b		Yes	c	c	b	b	Yes	Yes	Yes	b
20	Mota Itala	b	b	b	b		b	c	c	b	b	Yes	Yes	Yes	b
21	Laiyala	b	b	b	b		b	c	b	Yes	Yes	Yes	Yes	Yes	b
22	Sudhadhuna	c	c	c	c		c	c	c	c	c	Yes	Yes	c	c
23	Dharampur	c	c	c	c		c	c	c	c	c	Yes	Yes	c	c
24	Modpar	c	Yes	c	c		c	c	c	c	c	Yes	Yes	Yes	c
25	Dedakdad	c	Yes	Yes	c		c	c	c	Yes	Yes	Yes	Yes	Yes	c
26	Sanosara	c	Yes	Yes	Yes		Yes	c	a	c	c	Yes	Yes	c	c
27	Jabida	c	c	c	Yes		Yes	c	b	c	c	Yes	Yes	c	c
28	Gadhada	c	c	Yes	c		c	c	a	c	c	Yes	c	Yes	c
29	Rajpar	c	c	c	c		c	c	c	c	c	Yes	Yes	Yes	c
30	Hamapar	c	Yes	c	c		c	c	c	c	c	Yes	Yes	c	c
31	Roziya	c	c	c	c		c	c	c	c	c	Yes	Yes	c	c

Census of India 2011- Village Directory Amenities and Land use (As in 2009)

Village connected to highways, village roads, banks & credit societies (If amenities available code -Yes is given, If not available within the village, the distance range code viz; a for < 5 Kms, b for 5-10 Kms and c for 10+ kms of nearest place where facility is available is given)

Availability of miscellaneous facilities (If amenities available code -Yes is given, If not available within the village, the distance range code viz; a for < 5 Kms, b for 5-10 Kms and c for 10+ kms of nearest place where facility is available is given)

75	76	77	78	79	80	81	82	83	84	85	86	87	88	Name Village	Sr. No.
Navigable Waterway (River/Canal) (NW)	Footpaths (FP)	Commercial & Co-operative Banks	ATM	Agricultural Credit Societies	Self-Help Group (SHG)	Public Distribution System (PDS) / Shop	Mandis / Regular Market	Weekly Haat	Agricultural Marketing Society	Integrated Child Development Scheme (Nutritional Centres)	Anganwadi Centre (Nutritional Centres)	Others (Nutritional Centres)	ASHA (Accredited Social Health Activist)		
c	Yes	c	c	Yes	Yes	Yes	c	c	c	c	Yes	Yes	Yes	Majoth	1
c	Yes	b	b	b	Yes	b	b	b	b	b	Yes	Yes	Yes	Mavapar	2
b	Yes	b	b	b	Yes	a	b	b	b	b	Yes	Yes	Yes	Nana Garediya	3
c	Yes	b	c	Yes	Yes	Yes	c	c	c	c	Yes	Yes	c	Hadatoda	4
c	Yes	b	c	b	Yes	c	c	c	c	c	Yes	Yes	c	Hajamchora	5
c	Yes	Yes	c	Yes	Yes	Yes	c	c	c	c	Yes	Yes	c	Bhensdad	6
c	Yes	b	b	Yes	Yes	Yes	b	b	b	b	Yes	Yes	b	Manekpar	7
c	Yes	b	b	Yes	Yes	Yes	b	b	b	b	Yes	Yes	Yes	Mota Garediya	8
c	Yes	b	b	b	Yes	Yes	b	b	b	b	Yes	Yes	Yes	Nathuvadla	9
c	Yes	b	b	a	Yes	Yes	b	b	b	b	Yes	Yes	b	Soyal	10
c	Yes	a	a	Yes	Yes	Yes	a	a	a	a	Yes	Yes	Yes	Vankiya	11
c	Yes	a	a	Yes	Yes	Yes	a	a	a	a	Yes	Yes	a	Haripar	12
c	Yes	b	b	a	Yes	Yes	b	b	b	b	Yes	Yes	b	Nana Vagudad	13
c	Yes	Yes	c	Yes	Yes	Yes	c	c	c	c	Yes	Yes	Yes	Latipur	14
c	Yes	b	c	Yes	Yes	c	c	c	c	c	Yes	Yes	c	Sagaliya	15
c	Yes	b	b	Yes	Yes	a	b	b	b	b	Yes	Yes	Yes	Mota Vagudad	16
b	Yes	b	b	b	Yes	Yes	b	b	b	b	Yes	Yes	Yes	Jayva	17
c	Yes	a	a	Yes	Yes	Yes	a	a	a	a	Yes	Yes	Yes	Kharva	18
c	Yes	b	b	Yes	Yes	a	b	b	b	b	Yes	Yes	a	Bijalka	19
c	Yes	b	b	Yes	Yes	b	b	b	b	b	Yes	Yes	Yes	Mota Itala	20
c	Yes	b	b	Yes	Yes	Yes	b	b	b	b	Yes	Yes	b	Laiyala	21
b	Yes	b	c	c	Yes	c	c	c	c	c	Yes	Yes	Yes	Sudhadhuna	22
c	Yes	b	c	b	Yes	b	c	c	c	c	Yes	Yes	c	Dharampur	23
c	Yes	c	c	Yes	Yes	Yes	c	c	c	c	Yes	Yes	Yes	Modpar	24
c	Yes	b	b	Yes	Yes	c	b	b	b	b	Yes	Yes	Yes	Dedakdad	25
c	Yes	c	c	c	Yes	c	c	c	c	c	Yes	Yes	Yes	Sanosara	26
c	Yes	c	c	c	Yes	c	c	c	c	c	Yes	Yes	c	Jabida	27
c	Yes	c	c	b	Yes	c	c	c	c	c	Yes	Yes	c	Gadhada	28
c	Yes	b	c	b	Yes	c	c	c	c	c	Yes	Yes	Yes	Rajpar	29
c	Yes	c	c	Yes	Yes	c	c	c	c	c	Yes	Yes	c	Hamapar	30
c	Yes	c	c	Yes	Yes	c	c	c	c	c	Yes	Yes	Yes	Roziya	31

Census of India 2011- Village Directory Amenities and Land use (As in 2009)

Availability of miscellaneous facilities (If amenities available code -
Yes is given, If not available within the village, the distance range
code viz; a for < 5 Kms, b for 5-10 Kms and c for 10+ kms of
nearest place where facility is available is given)

Availability of electricity
(Yes/No)

Sr. No.	Name Village	Availability of miscellaneous facilities									Availability of electricity			
		Community Centre With/ Without TV	Sports Field	Sports Club / Recreation Centre	Cinema / Video Hall	Public Library	Public Reading Room	Newspaper Supply	Assembly Polling Station	Birth & Death Registration Office	Power Supply for Domestic Use (ED)	Power Supply for Agricultural Use (EAG)	Power Supply for Commercial Use (EC)	Power Supply for All Uses (EA)
1	2	89	90	91	92	93	94	95	96	97	98	99	100	101
1	Majoth	Yes	c	c	c	c	c	Yes	Yes	Yes	Yes	Yes	Yes	Yes
2	Mavapar	Yes	b	b	b	b	b	Yes	Yes	Yes	Yes	Yes	Yes	Yes
3	Nana Garediya	Yes	b	b	b	b	b	Yes	Yes	Yes	Yes	Yes	Yes	Yes
4	Hadatoda	Yes	c	c	c	c	c	Yes	Yes	Yes	Yes	Yes	Yes	Yes
5	Hajamchora	Yes	c	c	c	c	c	Yes	Yes	Yes	Yes	Yes	Yes	Yes
6	Bhensdad	Yes	c	c	c	c	c	Yes	Yes	Yes	Yes	Yes	Yes	Yes
7	Manekpar	Yes	b	b	b	b	b	Yes	Yes	Yes	Yes	Yes	Yes	Yes
8	Mota Garediya	Yes	b	b	b	b	b	Yes	Yes	Yes	Yes	Yes	Yes	Yes
9	Nathuvadla	Yes	b	b	b	b	b	Yes	Yes	Yes	Yes	Yes	Yes	Yes
10	Soyal	Yes	b	b	b	b	b	Yes	Yes	Yes	Yes	Yes	Yes	Yes
11	Vankiya	Yes	a	a	a	a	a	Yes	Yes	Yes	Yes	Yes	Yes	Yes
12	Haripar	Yes	a	a	a	a	a	Yes	Yes	Yes	Yes	Yes	Yes	Yes
13	Nana Vagudad	Yes	b	b	b	b	b	Yes	Yes	Yes	Yes	Yes	Yes	Yes
14	Latipur	Yes	c	c	c	c	c	Yes	Yes	Yes	Yes	Yes	Yes	Yes
15	Sagaliya	Yes	c	c	c	c	c	Yes	Yes	Yes	Yes	Yes	Yes	Yes
16	Mota Vagudad	Yes	b	b	b	b	b	Yes	Yes	Yes	Yes	Yes	Yes	Yes
17	Jayva	Yes	b	b	b	b	b	Yes	Yes	Yes	Yes	Yes	Yes	Yes
18	Kharva	Yes	a	a	a	a	a	Yes	Yes	Yes	Yes	Yes	Yes	Yes
19	Bijalka	Yes	b	b	b	a	a	Yes	Yes	Yes	Yes	Yes	Yes	Yes
20	Mota Itala	Yes	b	b	b	b	Yes	Yes	Yes	Yes	Yes	Yes	Yes	Yes
21	Laiyala	Yes	b	b	b	b	b	Yes	Yes	Yes	Yes	Yes	Yes	Yes
22	Sudhadhuna	Yes	c	c	c	c	c	Yes	Yes	Yes	Yes	Yes	Yes	Yes
23	Dharampur	Yes	c	c	c	c	c	Yes	Yes	Yes	Yes	Yes	Yes	Yes
24	Modpar	Yes	c	c	c	c	c	Yes	Yes	Yes	Yes	Yes	Yes	Yes
25	Dedakdad	Yes	b	c	c	b	b	Yes	Yes	Yes	Yes	Yes	Yes	Yes
26	Sanosara	Yes	c	c	c	c	c	Yes	Yes	Yes	Yes	Yes	Yes	Yes
27	Jabida	Yes	c	c	c	c	c	Yes	Yes	Yes	Yes	Yes	Yes	Yes
28	Gadhada	Yes	c	c	c	c	c	Yes	Yes	Yes	Yes	Yes	Yes	Yes
29	Rajpar	Yes	c	c	c	c	c	Yes	Yes	Yes	Yes	Yes	Yes	Yes
30	Hamapar	Yes	c	c	c	c	c	Yes	Yes	Yes	Yes	Yes	Yes	Yes
31	Roziya	Yes	c	c	c	c	c	Yes	Yes	Yes	Yes	Yes	Yes	Yes

Census of India 2011- Village Directory Amenities and Land use (As in 2009)

Land Use									
Nearest Town	Area under different types of land use (in hectares rounded up to one decimal place)								
Name	Distance Range Code i.e. a for < 5 Kms, b for 5-10 Kms & c for 10+ kms.	Forests	Area Under Non-Agricultural Uses	Barren and Un-Cultivable Land	Permanent Pastures and Other Grazing Lands	Land Under Miscellaneous Tree Crops etc.	Culturable Waste Land	Name Village	Sr. No.
102	103	104	105	106	107	108	109	2	1
DHROL	c	0	58.4	118.7	100.8	0	0	Majoth	1
DHROL	b	0	5.2	169.7	29.4	0	0	Mavapar	2
DHROL	b	0	13.2	113.9	66.1	0	0	Nana Garediya	3
DHROL	c	0	8	124.3	188	0	0	Hadatoda	4
DHROL	c	0	10.9	181.5	110	0	0	Hajamchora	5
DHROL	c	40	255.7	0	174.8	0	0	Bhensdad	6
DHROL	b	0	18.5	56.9	91.4	0	0	Manekpar	7
DHROL	b	0	8.3	99	76.9	0	0	Mota Garediya	8
DHROL	b	3.3	0	383	107	0	0	Nathuvadla	9
DHROL	b	0	3.6	48.5	124.7	0	189.2	Soyal	10
DHROL	a	0	12	1.5	126.5	207.8	6.6	Vankiya	11
DHROL	a	0	14.3	152.5	78.4	0	0	Haripar	12
DHROL	b	0	14.6	206.6	59.4	0	0	Nana Vagudad	13
DHROL	c	0	20	289	182.9	0	0	Latipur	14
DHROL	c	0	9	396.1	67.3	0	0	Sagaliya	15
DHROL	b	0	45.7	233.3	132.7	0	0	Mota Vagudad	16
DHROL	b	0	9	380.6	156.1	0	0	Jayva	17
DHROL	a	0	12	425.1	148.6	0	0	Kharva	18
DHROL	b	0	3.4	42.8	33.3	0	0	Bijalka	19
DHROL	b	0	26.8	44.4	145.3	0	0	Mota Itala	20
DHROL	b	0	18.6	676.7	74.8	0	0	Laiyala	21
DHROL	c	0	12.2	289.2	38.2	0	0	Sudhadhuna	22
DHROL	c	0	0.7	426.9	11.7	0	0	Dharampur	23
DHROL	c	0	9.8	257.4	102.8	0	0	Modpar	24
DHROL	c	0	21.7	478.2	0	0	0	Dedakdad	25
DHROL	c	0	28.3	294.8	118.6	0	0	Sanosara	26
DHROL	c	0	6.5	86.5	42.4	0	0	Jabida	27
DHROL	c	0	16.8	413.3	39.7	0	0	Gadhada	28
DHROL	c	0	29.6	259.1	94	0	0	Rajpar	29
DHROL	c	6.5	29.8	353.8	94.6	0	0	Hamapar	30
DHROL	c	0	27.2	323.6	91.4	0	0	Roziya	31

**Census of India 2011- Village Directory
Amenities and Land use (As in 2009)**

Land Use													Name of three most important commodities manufactured		
Sr. No.	Name Village	Area under different types of land use (in hectares rounded up to one decimal place)					Area irrigated by source (in hectare).					First		Second	Third
		Fallow Lands Other Than Current Fallows	Current Fallows	Net Area Sown	Total Irrigated Land Area	Total Un-irrigated Land Area	Canals (C)	Wells/Tube-Wells (W/TW)	Tanks/Lakes (T/L)	Water Falls (WF)	Others (O)				
1	2	110	111	112	113	114	115	116	117	118	119	120	121	122	
1	Majoth	0	0	1172.5	868.7	303.8	372.1	242.1	231.4	0	23.1				
2	Mavapar	0	0	380.6	160	220.6	0	100	0	0	60				
3	Nana Garediya	0	0	319.9	90	229.9	0	60	0	0	30				
4	Hadatoda	0	0	1395.4	0	1395.4	0	0	0	0	0				
5	Hajamchora	0	0	964.8	489.1	475.7	0	489.1	0	0	0				
6	Bhensdad	21.8	0	1535	134	1401	0	134	0	0	0				
7	Manekpar	0	0	909.7	659.7	250	0	427.7	130	0	102				
8	Mota Garediya	0	0	561.2	265.2	296	0	200	0	0	65.2				
9	Nathuvadla	0	0	986.9	93	893.9	48	25	20	0	0				
10	Soyal	1.4	0	1019.4	811.7	207.7	418.2	186.4	207.1	0	0				
11	Vankiya	80.4	161.8	1362	817.2	544.8	0	653.8	0	0	163.4				
12	Haripar	0	0	768.2	560.2	208	0	392	104	0	64.2				
13	Nana Vagudad	0	0	668.4	332.4	336	0	291.4	33	0	8				
14	Latipur	622.2	0	6137.2	4104	2033.2	1504	1993	607	0	0				
15	Sagaliya	0	0	414.9	235	179.9	0	195	0	0	40				
16	Mota Vagudad	0	0	1784.3	892	892.3	0	852	0	0	40				
17	Jayva	16.4	0	1425.2	560	865.2	0	424	136	0	0				
18	Kharva	0	0	1413.4	814	599.4	0	630	184	0	0				
19	Bijalka	0	0	275.4	175.4	100	0	141.4	34	0	0				
20	Mota Itala	0	0	986.2	637	349.2	0	500	105	0	32				
21	Laiyala	0	0	1032.6	789.4	243.2	0	336.3	432.6	0	20.5				
22	Sudhadhuna	0	0	400.4	265	135.4	0	200	0	0	65				
23	Dharampur	0	0	138.6	85	53.6	0	85	0	0	0				
24	Modpar	0	0	637.1	520	117.1	370	150	0	0	0				
25	Dedakdad	0	0	585.8	400	185.8	250	100	40	0	10				
26	Sanosara	18.4	0	715.5	410	305.5	0	200	200	0	10				
27	Jabida	2.3	0	561.6	260	301.6	0	260	0	0	0				
28	Gadhada	0	0	649.2	419	230.2	0	300	119	0	0				
29	Rajpar	0	0	1012.7	612	400.7	0	402	160	0	50				
30	Hamapar	0	0	1053.6	670	383.6	340	200	130	0	0				
31	Roziya	0	0	1188.3	800	388.3	500	250	0	0	50				

Census of India 2011- Village Directory
Amenities and Land use (As in 2009)

Number of educational amenities available. (If not available within the village, the distance range code viz; a for < 5 Kms, b for 5-10 Kms and c for 10+ kms of nearest place where facility is available is given).

Sr. No.	Name Village	Location Code No.	Total Area of The Village (In Hectares Rounded Up to One Decimal Place)	Total Population (2011 Census)	Number of Households (2011 Census)	Pre-Primary School (PP)	Primary School (P)	Middle School (M)	Secondary School (S)	Senior Secondary School (SS)	Degree College of Arts Science & Commerce (ASC)	Engineering College (EC)	Medical College (MC)	Management Institute (MI)
1	2	3	4	5	6	7	8	9	10	11	12	13	14	15
CD Block:-Dhrol (0095)														
32	Jaliya Mansar	513759	1441.3	2078	387	c	2		1	c	c	c	c	c
33	Khijadiya	513760	649.7	572	97	c	1		a	c	c	c	c	c
34	Sumra	513761	904.1	1143	226	c	1		c	c	c	c	c	c
35	Pipartoda	513762	261.2	167	37	c	1		c	c	c	c	c	c
36	Khengarka	513763	756.1	1238	235	c	2		c	c	c	c	c	c
37	Katda	513764	491.7	500	97	c	1		c	c	c	c	c	c
38	Chhalla	513765	218.1	174	27	c	1		c	c	c	c	c	c
39	Golita	513766	683.4	889	197	c	1		c	c	c	c	c	c
40	Dangra	513767	849.6	393	68	c	2		c	c	c	c	c	c
41	Khakhra	513768	2013.5	1332	228	c	2		c	c	c	c	c	c
Block Total			53086.8	53432	10467	0	65	0	8	4	0	0	0	0

Census of India 2011- Village Directory Amenities and Land use (As in 2009)

Number of educational amenities available. (If not available within the village, the distance range code viz; a for < 5 Kms, b for 5-10 Kms and c for 10+ kms of nearest place where facility is available is given).

Number of Medical Amenities available. (If not available within the village, the distance range code viz; a for < 5 Kms, b for 5-10 Kms and c for 10+ kms of nearest place where facility is available is given).

16	17	18	19	20	21	22	23	24	25	26	27	28	29	30	31	Name Village	Sr. No.
c	c	c	c		c	1	1	c	c	c	c	1	c	c	1	Jaliya Mansar	32
c	c	c	c		c	a	a	c	c	c	c	c	c	a	c	Khijadiya	33
c	c	c	c		c	b	1	c	c	c	c	c	c	c	c	Sumra	34
c	c	c	c		c	b	b	c	c	c	c	c	c	c	c	Pipartoda	35
c	c	c	c		c	b	1	c	c	c	c	c	c	c	c	Khengarka	36
c	c	c	b		c	b	a	c	c	c	c	c	c	c	c	Katda	37
c	c	c	b		c	c	b	c	c	c	c	c	c	c	c	Chhalla	38
c	c	c	c		c	b	1	c	c	c	c	c	c	c	c	Golita	39
c	c	c	c		c	b	b	c	c	c	c	c	c	c	c	Dangra	40
c	c	c	c		c	c	c	c	c	c	c	c	c	c	c	Khakhra	41
0	0	0	1	0	0	2	12	0	0	0	0	2	1	0	1		

Census of India 2011- Village Directory
Amenities and Land use (As in 2009)

Sr. No.	Name Village	Number of Non-Government Medical Amenities available.								Availability of drinking water - Yes / No						
		Charitable Non Govt. Hospital/Nursing Home.	Medical Practitioner With MBBS Degree	Medical Practitioner With Other Degree	Medical Practitioner With No Degree	Traditional Practitioner and Faith Healer	Medicine Shop	Others	Tap Water (Treated/Untreated)	Well Water (Covered / Uncovered well)	Hand Pump	Tube wells / Bore well	Spring	River / Canal	Tank / Pond / Lake	Others
1	2	32	33	34	35	36	37	38	39	40	41	42	43	44	45	46
32	Jaliya Mansar	0	0	0	0	0	0	0	Yes	Yes	No	No	No	Yes	Yes	No
33	Khijadiya	0	0	0	0	0	0	0	Yes	Yes	No	No	No	Yes	Yes	No
34	Sumra	0	0	0	0	0	0	0	Yes	Yes	Yes	No	No	Yes	Yes	No
35	Pipartoda	0	0	0	0	0	0	0	Yes	Yes	Yes	Yes	No	Yes	No	No
36	Khengarka	0	0	0	0	0	0	0	Yes	Yes	Yes	Yes	No	Yes	No	No
37	Katda	0	0	1	0	0	0	0	Yes	Yes	Yes	Yes	No	Yes	No	No
38	Chhalla	0	0	0	0	0	0	0	Yes	Yes	Yes	No	No	No	No	No
39	Golita	0	0	0	0	0	0	0	Yes	Yes	Yes	Yes	No	Yes	No	No
40	Dangra	0	0	0	0	0	0	0	Yes	Yes	Yes	Yes	No	Yes	No	No
41	Khakhra	0	0	0	0	0	0	0	Yes	Yes	Yes	Yes	No	Yes	No	No
Block Total		0	0	6	2	1	2	0	41	40	35	19	1	30	9	0

Census of India 2011- Village Directory Amenities and Land use (As in 2009)

Availability of toilet & others
Yes / No

Communication and transport facilities (If amenities available code -Yes is given except for Village Pin Code, If not available within the village, the distance range code viz; a for < 5 Kms, b for 5-10 Kms and c for 10+ kms of nearest place where facility is available is given)

47	48	49	50	51	52	53	54	55	56	57	58	59	60	2	1
Community Toilet Including Bath.	Community Toilet Excluding Bath.	Rural Sanitary Mart or Sanitary Hardware Outlet Available Near The Village.	Community Bio- gas or Recycle of Waste for Productive Use.	Post Office (PO)	Sub Post Office (SPO)	Post & Telegraph Office (P&TO)	Village Pin Code	Telephones (Land Lines)	Public Call Office (PCO)	Mobile Phone Coverage	Internet Cafes/Common Service Centre (CSC)	Private Courier Facility	Bus Service (Public & Private)	Name Village	Sr. No.
No	No	No	No	c	c		361130	Yes	Yes	Yes	Yes	c	Yes	Jaliya Mansar	32
No	No	No	No	c	c		361320	Yes	c	Yes	Yes	c	Yes	Khijadiya	33
No	No	No	No	c	c		361130	Yes	c	Yes	Yes	c	Yes	Sumra	34
No	No	No	No	c	c		360110	c	c	Yes	Yes	c	Yes	Pipartoda	35
No	No	No	No	c	c		360110	c	c	Yes	Yes	c	Yes	Khengarka	36
No	No	No	No	c	c		360110	Yes	c	Yes	Yes	c	Yes	Katda	37
No	No	No	No	c	c		361210	Yes	c	Yes	Yes	c	Yes	Chhalla	38
No	No	No	No	c	c		360110	Yes	c	Yes	Yes	c	Yes	Golita	39
No	No	No	No	c	c		360110	c	c	Yes	Yes	c	Yes	Dangra	40
No	No	No	No	c	c		360110	c	c	Yes	Yes	c	Yes	Khakhra	41
0	0	1	0	1	13	0	41	30	16	41	41	0	41		

**Census of India 2011- Village Directory
Amenities and Land use (As in 2009)**

Communication and transport facilities (If amenities available code -Yes is given except for Village Pin Code, If not available within the village, the distance range code viz; a for < 5 Kms, b for 5-10 Kms and c for 10+ kms of nearest place where facility is available is given)

Village connected to highways, village roads, banks & credit societies (If amenities available code -Yes is given, If not available within the village, the distance range code viz; a for < 5 Kms, b for 5-10 Kms and c for 10+ kms of nearest place where facility is available is given)

Sr. No.	Name Village	Railway Stations	Auto/Modified Autos	Taxis and Vans	Tractors	Cycle-Pulled Rickshaws (Manual & Machine Driven)	Carts Driven by Animals	Sea /River Ferry Service	Connected to National Highway (NH)	Connected to State Highway (SH)	Connected to Major District Road (MDR)	Connected to Others District Road	Pucca Roads	Kutchcha Roads	Water Bounded Macadam (WBM) Roads
1	2	61	62	63	64	65	66	67	68	69	70	71	72	73	74
32	Jaliya Mansar	Yes	Yes	c	c		c	c	c	c	c	Yes	Yes	Yes	c
33	Khijadiya	c	c	c	c		c	c	c	c	c	Yes	Yes	Yes	c
34	Sumra	c	c	c	c		Yes	c	c	c	c	Yes	Yes	c	c
35	Pipartoda	c	c	c	c		Yes	c	c	c	c	Yes	Yes	Yes	c
36	Khengarka	c	c	c	c		c	c	c	c	c	Yes	Yes	Yes	c
37	Katda	c	c	c	c		c	c	c	c	c	Yes	Yes	Yes	c
38	Chhalla	c	c	c	Yes		Yes	c	b	c	c	Yes	Yes	c	c
39	Golita	c	c	c	c		c	c	c	c	c	Yes	Yes	Yes	c
40	Dangra	c	c	c	c		c	c	c	c	c	Yes	Yes	Yes	c
41	Khakhra	c	Yes	c	c		c	c	c	c	c	Yes	Yes	Yes	c
Block Total		1	11	11	3	0	7	0	0	11	7	41	40	29	1

Census of India 2011- Village Directory Amenities and Land use (As in 2009)

Village connected to highways, village roads, banks & credit societies (If amenities available code -Yes is given, If not available within the village, the distance range code viz; a for < 5 Kms, b for 5-10 Kms and c for 10+ kms of nearest place where facility is available is given)

Availability of miscellaneous facilities (If amenities available code -Yes is given, If not available within the village, the distance range code viz; a for < 5 Kms, b for 5-10 Kms and c for 10+ kms of nearest place where facility is available is given)

Navigable Waterway (River/Canal) (NW)	Footpaths (FP)	Commercial & Co-operative Banks	ATM	Agricultural Credit Societies	Self-Help Group (SHG)	Public Distribution System (PDS) Shop	Mandis / Regular Market	Weekly Haat	Agricultural Marketing Society	Integrated Child Development Scheme (Nutritional Centres)	Anganwadi Centre (Nutritional Centres)	Others (Nutritional Centres)	ASHA (Accredited Social Health Activist)	Name Village	Sr. No.
75	76	77	78	79	80	81	82	83	84	85	86	87	88	2	1
c	Yes	c	c	Yes	Yes	Yes	c	c	c	c	Yes	Yes	Yes	Jaliya Mansar	32
c	Yes	c	c	a	Yes	b	c	c	c	c	Yes	Yes	c	Khijadiya	33
c	Yes	c	c	Yes	Yes	c	c	c	c	c	Yes	Yes	Yes	Sumra	34
c	Yes	c	c	a	Yes	a	c	c	c	c	Yes	Yes	Yes	Pipartoda	35
c	Yes	c	c	c	Yes	Yes	c	c	c	c	Yes	Yes	Yes	Khengarka	36
c	Yes	c	c	c	Yes	b	c	c	c	c	Yes	Yes	Yes	Katda	37
b	Yes	c	c	c	Yes	c	c	c	c	c	Yes	Yes	c	Chhalla	38
c	Yes	c	c	c	Yes	Yes	c	c	c	c	Yes	Yes	Yes	Golita	39
c	Yes	c	c	a	Yes	a	a	c	c	c	Yes	Yes	Yes	Dangra	40
c	Yes	c	c	Yes	Yes	Yes	c	c	c	c	Yes	Yes	Yes	Khakhra	41
0	41	2	0	21	41	19	0	0	0	0	41	41	25		

Census of India 2011- Village Directory
Amenities and Land use (As in 2009)

Sr. No.	Name Village	Availability of miscellaneous facilities (If amenities available code - Yes is given, If not available within the village, the distance range code viz; a for < 5 Kms, b for 5-10 Kms and c for 10+ kms of nearest place where facility is available is given)									Availability of electricity (Yes/No)			
		Community Centre With/ Without TV	Sports Field	Sports Club / Recreation Centre	Cinema / Video Hall	Public Library	Public Reading Room	Newspaper Supply	Assembly Polling Station	Birth & Death Registration Office	Power Supply for Domestic Use (ED)	Power Supply for Agricultural Use (EAG)	Power Supply for Commercial Use (EC)	Power Supply for All Uses (EA)
1	2	89	90	91	92	93	94	95	96	97	98	99	100	101
32	Jaliya Mansar	Yes	c	c	c	c	c	Yes	Yes	Yes	Yes	Yes	Yes	Yes
33	Khijadiya	Yes	c	c	c	c	c	Yes	Yes	Yes	Yes	Yes	Yes	Yes
34	Sumra	Yes	c	c	c	c	c	Yes	Yes	Yes	Yes	Yes	Yes	Yes
35	Pipartoda	Yes	c	c	c	c	c	Yes	Yes	Yes	Yes	Yes	Yes	Yes
36	Khengarka	Yes	c	c	c	c	c	Yes	Yes	Yes	Yes	Yes	Yes	Yes
37	Katda	Yes	c	c	c	c	c	Yes	Yes	Yes	Yes	Yes	Yes	Yes
38	Chhalla	Yes	c	c	c	c	c	Yes	Yes	Yes	Yes	Yes	Yes	Yes
39	Golita	Yes	c	c	c	c	c	Yes	Yes	Yes	Yes	Yes	Yes	Yes
40	Dangra	Yes	c	c	c	c	c	Yes	Yes	Yes	Yes	Yes	Yes	Yes
41	Khakhra	Yes	c	c	c	c	c	Yes	Yes	Yes	Yes	Yes	Yes	Yes
Block Total		41	0	0	0	0	1	41	41	41	41	41	41	41

Census of India 2011- Village Directory
Amenities and Land use (As in 2009)

Land Use

Nearest Town

Area under different types of land use
(in hectares rounded up to one decimal place)

Name	Distance Range Code i.e. a for < 5 Kms, b for 5- 10 Kms & c for 10+ kms.	Forests	Area Under Non-Agricultural Uses	Barren and Un-Cultivable Land	Permanent Pastures and Other Grazing Lands	Land Under Miscellaneous Tree Crops etc.	Culturable Waste Land	Name Village	Sr. No.
102	103	104	105	106	107	108	109	2	1
DHROL	c	0	74.6	243.2	133.3	0	0	Jaliya Mansar	32
DHROL	c	0	4.6	229.7	30.5	0	0	Khijadiya	33
DHROL	c	4.6	9.6	159.7	88.1	0	0	Sumra	34
DHROL	c	0	4.4	56.8	24.1	0	0	Pipartoda	35
DHROL	c	0	14.9	109.9	56	0	0	Khengarka	36
DHROL	c	0	7.1	81.1	40.6	0	0	Katda	37
DHROL	c	0	3.7	22.7	9.7	0	0	Chhalla	38
DHROL	c	0	7.9	90.6	58	0	0	Golita	39
DHROL	c	0	14.2	157.6	69.5	0	0	Dangra	40
DHROL	c	0	28.5	103.1	104.4	0	0	Khakhra	41
	0	54.4	919.3	8581.3	3522	207.8	195.8		

Census of India 2011- Village Directory
Amenities and Land use (As in 2009)

Land Use												Name of three most important commodities manufactured		
Area under different types of land use (in hectares rounded up to one decimal place)							Area irrigated by source (in hectare).							
Sr. No.	Name Village	Fallow Lands	Other Thann Current	Net Area Sown	Total Irrigated Land Area	Total Un-irrigated Land Area	Canals (C)	Wells/Tube- Wells (W/TW)	Tanks/Lakes (T/L)	Water Falls (WF)	Others (O)	First	Second	Third
		Fallows	Fallows											
1	2	110	111	112	113	114	115	116	117	118	119	120	121	122
32	Jaliya Mansar	0	0	990.1	891.1	99	691.1	200	0	0	0			
33	Khijadiya	0	0	384.9	322.1	62.8	222.1	100	0	0	0			
34	Sumra	0	0	642	395	247	0	230	130	0	35			
35	Pipartoda	0	0	175.9	81	94.9	0	81	0	0	0			
36	Khengarka	0	0	575.3	260	315.3	0	260	0	0	0			
37	Katda	0	0	362.9	185	177.9	0	185	0	0	0			
38	Chhalla	0	0	182	100	82	0	100	0	0	0			
39	Golita	0	0	527	224	303	0	224	0	0	0			
40	Dangra	0	0	608.3	254	354.3	0	254	0	0	0			
41	Khakhra	0	0	1777.5	684	1093.5	0	684	0	0	0			
Block Total		762.9	161.8	38681.9	21325.2	17356.7	4715.5	12738.2	3003.1	0				

TALUKA/C.D.BLOCK
KALAVAD

(C) Alphabetical List of Villages (Kalavad Taluka)

Sr. No.	Name of Village	2011 Census Location Code Number	2001 Census Location Code Number	Sr. No.	Name of Village	2011 Census Location Code Number	2001 Census Location Code Number
1	2	3	4	1	2	3	4
1	Anandpar	513831	00747500	39	Khan Kotda	513776	00742000
2	Arala	513821	00746500	40	Khandhera	513775	00741900
3	Balambhadi	513837	00748100	41	Kharedi	513855	00749900
4	Bamangam	513856	00750000	42	Khimani	513826	00747000
5	Banga	513782	00742600		Sanosara		
6	Bava Khakhariya	513806	00745000	43	Kotha Bhadukiya	513835	00747900
7	Bediya	513834	00747800	44	Labukiya	513848	00749200
8	Beraja	513778	00742200		Bhadukiya		
9	Bhagat Khijadiya	513849	00749300	45	Laloi	513796	00744000
10	Bhangda	513858	00750200	46	Machhalivad	513814	00745800
11	Bhavabhi	513862	00750600	47	Machharda	513845	00748900
	Khijadiya			48	Makaji Meghpar	513771	00741500
12	Bhayu	513807	00745100	49	Makha Karod	513864	00750800
	Khakhariya			50	Makrani	513840	00748400
13	Bhimanugam	513792	00743600		Sanosara		
14	Bodi	513817	00746100	51	Metiya	513853	00749700
15	Chapra	513828	00747200	52	Mevasa (Haripar)	513861	00750500
16	Chela Bedi	513800	00744400	53	Moridad	513866	00751000
17	Chhatar	513820	00746400	54	Morvadi	513816	00746000
18	Dangarvada	513852	00749600	55	Mota Bhadukiya	513836	00748000
19	Davli	513802	00744600	56	Mota Panchdevda	513819	00746300
20	Deri	513854	00749800	57	Mota Vadala	513791	00743500
21	Dhedh Khijadiya	513811	00745500	58	Moti Bhagedi	513795	00743900
22	Dhundhoraji	513843	00748700	59	Moti Matli	513769	00741300
23	Dudhala	513783	00742700	60	Moti Nagajar	513774	00741800
24	Dungrani	513780	00742400	61	Moti Vavdi	513841	00748500
	Devaliya			62	Mulila	513838	00748200
25	Fagas	513846	00749000	63	Nagpur	513784	00742800
26	Galpadar	513797	00744100	64	Nana Badanpar	513794	00743800
27	Golaniya	513785	00742900	65	Nana Panchdevda	513818	00746200
28	Gunda	513863	00750700	66	Nana Vadala	513851	00749500
29	Hansthal	513798	00744200	67	Nani Bhagedi	513803	00744700
30	Haripar	513786	00743000	68	Nani Bhalsan	513779	00742300
	(Khandhera)			69	Nani Nagajar	513773	00741700
31	Haripar (Mevasa)	513860	00750400	70	Nani Vavdi	513804	00744800
32	Jalansar	513823	00746700	71	Napaniya	513847	00749100
33	Jamvali	513822	00746600		Khijadiya		
34	Jashapar	513812	00745600	72	Navagam	513844	00748800
35	Jivapar	513805	00744900	73	Navania	513808	00745200
36	Juvanpar	513790	00743400		Khakhariya		
37	Kalmeghada	513865	00750900	74	Nikava	513830	00747400
38	Khad Dhoraji	513833	00747700	75	Pata Meghpar	513809	00745300

Sr. No.	Name of Village	2011 Census Location Code Number	2001 Census Location Code Number
1	2	3	4
76	Pipaliya (Dhandhaliya)	513832	00747600
77	Pipar	513850	00749400
78	Pithadiya	513770	00741400
79	Prabhuji Pipaliya	513824	00746800
80	Rajda	513829	00747300
81	Rajsthali	513827	00747100
82	Rampar	513799	00744300
83	Ravashiya	513781	00742500
84	Rinari	513839	00748300
85	Sanala	513813	00745700
86	Sarapadar	513777	00742100
87	Sarvaniya	513825	00746900

Sr. No.	Name of Village	2011 Census Location Code Number	2001 Census Location Code Number
1	2	3	4
88	Sarvaniya Hakumati	513842	00748600
89	Satiya	513788	00743200
90	Savli	513801	00744500
91	Shishang	513810	00745400
92	Sortha	513789	00743300
93	Toda	513857	00750100
94	Umrala	513859	00750300
95	Vazir Khakhariya	513815	00745900
96	Vibhaniya	513772	00741600
97	Virvav	513793	00743700
98	Vodisang	513787	00743100

Census of India 2011- Village Directory

Amenities and Land use (As in 2009)

Number of educational amenities available. (If not available within the village, the distance range code viz; a for < 5 Kms, b for 5-10 Kms and c for 10+ kms of nearest place where facility is available is given).

Sr. No.	Name Village	Location Code No.	Total Area of The Village (In Hectares Rounded Up to One Decimal Place)	Total Population (2011 Census)	Number of Households (2011 Census)	Pre-Primary School (PP)	Primary School (P)	Middle School (M)	Secondary School (S)	Senior Secondary School (SS)	Degree College of Arts Science & Commerce (ASC)	Engineering College (EC)	Medical College (MC)	Management Institute (MI)
1	2	3	4	5	6	7	8	9	10	11	12	13	14	15
CD Block:-Kalavad (0096)														
1	Moti Matli	513769	1752.6	1504	290	c	1		1	c	c	c	c	c
2	Pithadiya	513770	2047.1	2313	460	c	4		c	c	c	c	c	c
3	Makaji	513771	2023.8	1942	383	c	1		b	c	c	c	c	c
4	Meghpar Vibhaniya	513772	748.5	840	172	c	1		c	c	c	c	c	c
5	Nani Nagajar	513773	966.2	436	86	c	1		c	c	c	c	c	c
6	Moti Nagajar	513774	1444.9	1827	321	c	2		1	c	c	c	c	c
7	Khandhera	513775	3236.9	2370	482	c	1		1	c	c	c	c	c
8	Khan Kotda	513776	2249	1483	319	c	1		a	c	c	c	c	c
9	Sarapadar	513777	1023.4	578	135	c	1		b	c	c	c	c	c
10	Beraja	513778	1786.1	1609	361	c	2		1	c	c	c	c	c
11	Nani Bhalsan	513779	1058.1	906	206	c	1		a	c	c	c	c	c
12	Dungrani Devaliya	513780	910.4	583	134	c	1		b	c	c	c	c	c
13	Ravashiya	513781	869.6	399	96	c	1		b	c	c	c	c	c
14	Banga	513782	1826.9	1245	294	c	1		1	c	c	c	c	c
15	Dudhala	513783	1165.7	1369	299	c	2		b	c	c	c	c	c
16	Nagpur	513784	588.4	643	164	c	1		b	c	c	c	c	c
17	Golaniya	513785	371.8	403	105	c	1		b	c	c	c	c	c
18	Haripar (Khandhera)	513786	995.9	1161	266	b	2		b	b	b	c	c	c
19	Vodisang	513787	1481.2	1738	324	b	1		b	b	b	c	c	c
20	Satiya	513788	659.4	1123	209	c	1		c	c	c	c	c	c
21	Sortha	513789	1079.8	919	180	c	1		c	c	c	c	c	c
22	Juvanpar	513790	992.7	769	157	c	1		1	c	c	c	c	c
23	Mota Vadala	513791	3930	4129	902	c	3		1	c	c	c	c	c
24	Bhimanugam	513792	668.3	531	108	b	1		b	b	b	c	c	c
25	Virvav	513793	818.5	704	161	b	1		b	b	b	c	c	c
26	Nana Badanpar	513794	297	311	85	b	1		a	b	b	c	c	c
27	Moti Bhagedi	513795	1000.3	517	128	c	1		a	c	c	c	c	c
28	Laloi	513796	1075.5	744	189	c	1		b	c	c	c	c	c

Census of India 2011- Village Directory Amenities and Land use (As in 2009)

Number of educational amenities available. (If not available within the village, the distance range code viz; a for < 5 Kms, b for 5-10 Kms and c for 10+ kms of nearest place where facility is available is given).

Number of Medical Amenities available. (If not available within the village, the distance range code viz; a for < 5 Kms, b for 5-10 Kms and c for 10+ kms of nearest place where facility is available is given).

Polytechnic (Pt)	Vocational Training School /ITI	Non-Formal Training Centre (NFTC)	Special School for Disabled (SSD)	Others (Specify)	Community Health Centre (CHC)	Primary Health Centre (PHC)	Primary Health Sub Centre (PHS)	Maternity and Child Welfare Centre (MCW)	T.B. Clinic (TBC)	Hospital-Allopathic (HA)	Hospital-Alternative Medicine (HO)	Dispensary (D)	Veterinary Hospital (VH)	Mobile Health Clinic (MHC)	Family Welfare Centre (FWC)	Name Village	Sr. No.
16	17	18	19	20	21	22	23	24	25	26	27	28	29	30	31	2	1
c	c	c	c		c	c	1	c	c	c	c	c	1	c	c	Moti Matli	1
c	c	c	c		c	c	b	c	c	c	c	b	b	c	c	Pithadiya	2
c	c	c	c		c	c	1	c	c	c	c	b	b	b	b	Makaji Meghpar Vibhaniya	3
c	c	c	c		c	c	b	c	c	c	c	c	c	c	c	Nani Nagajar	4
c	c	c	c		c	c	c	c	c	c	c	c	c	c	c	Nani Nagajar	5
c	c	c	c		c	c	1	c	c	c	c	c	c	c	c	Moti Nagajar	6
c	c	c	c		c	b	1	c	c	c	c	c	c	c	c	Khandhera	7
c	c	c	c		c	b	a	c	c	c	c	c	c	c	c	Khan Kotda	8
c	c	c	c		c	b	b	c	c	c	c	c	c	c	c	Sarapadar	9
c	c	c	c		c	1	1	c	c	c	c	c	c	c	c	Beraja	10
c	c	c	c		c	c	c	c	c	c	c	c	c	c	c	Nani Bhalsan	11
c	c	c	c		c	b	b	c	c	c	c	c	c	c	c	Dungrani Devaliya Ravashiya	12
c	c	c	c		c	b	b	c	c	c	c	c	c	c	c	Banga	13
c	c	c	c		c	b	c	c	c	c	c	c	c	c	c	Dudhala	14
c	c	c	c		c	c	b	c	c	c	c	c	c	c	c	Dudhala	15
c	c	c	c		c	b	b	c	c	c	c	c	c	c	c	Nagpur	16
c	c	c	c		c	b	b	c	c	c	c	c	c	c	c	Golaniya	17
c	b	c	c		b	c	b	b	b	c	c	b	b	b	b	Haripar (Khandhera) Vodisang	18
c	b	c	c		b	b	b	b	b	c	c	b	b	b	b	Vodisang	19
c	c	c	c		c	c	c	c	c	c	c	c	c	c	c	Satiya	20
c	c	c	c		c	c	b	c	c	c	c	c	c	c	c	Sortha	21
c	c	c	c		c	c	b	c	c	c	c	c	c	c	c	Juvanpar	22
c	c	c	c		c	c	1	c	c	c	c	c	c	c	c	Mota Vadala	23
c	b	c	c		b	b	b	b	b	c	c	b	b	b	b	Bhimanugam	24
c	b	c	c		b	b	b	b	b	c	c	b	b	b	b	Virvav	25
c	b	c	c		b	c	a	b	b	c	c	a	b	b	b	Nana Badanpar	26
c	c	c	c		c	b	a	c	c	c	c	c	c	c	c	Moti Bhagedi	27
c	c	c	c		c	b	1	c	c	c	c	c	c	c	c	Laloi	28

Census of India 2011- Village Directory Amenities and Land use (As in 2009)

Sr. No.	Name Village	Number of Non-Government Medical Amenities available.							Availability of drinking water - Yes / No							
		Charitable Non Govt. Hospital/Nursing Home.	Medical Practitioner With MBBS Degree	Medical Practitioner With Other Degree	Medical Practitioner With No Degree	Traditional Practitioner and Faith Healer	Medicine Shop	Others	Tap Water (Treated/Untreated)	Well Water (Covered / Uncovered well)	Hand Pump	Tube wells / Bore well	Spring	River / Canal	Tank / Pond / Lake	Others
1	2	32	33	34	35	36	37	38	39	40	41	42	43	44	45	46
1	Moti Matli	0	0	0	0	0	0	0	Yes	No	Yes	Yes	No	Yes	No	No
2	Pithadiya	0	0	0	0	0	0	0	Yes	Yes	Yes	No	No	Yes	No	No
3	Makaji Meghpar	0	0	0	0	0	0	0	Yes	Yes	Yes	Yes	No	Yes	No	No
4	Vibhaniya	0	0	0	0	0	0	0	Yes	Yes	Yes	Yes	No	Yes	No	No
5	Nani Nagajar	0	0	0	0	0	0	0	Yes	No	Yes	Yes	No	Yes	No	No
6	Moti Nagajar	0	0	0	0	0	0	0	Yes	No	Yes	Yes	No	Yes	No	No
7	Khandhera	0	0	1	0	0	0	0	Yes	No	Yes	Yes	No	No	No	No
8	Khan Kotda	0	0	0	0	0	0	0	Yes	No	Yes	Yes	No	No	No	No
9	Sarapadar	0	0	0	0	0	0	0	Yes	No	Yes	Yes	No	Yes	No	No
10	Beraja	0	0	0	0	0	0	0	Yes	No	Yes	Yes	No	No	No	No
11	Nani Bhalsan	0	0	0	0	0	0	0	Yes	No	Yes	Yes	No	Yes	No	No
12	Dungrani Devaliya	0	0	0	0	0	0	0	Yes	No	Yes	Yes	No	Yes	No	No
13	Ravashiya	0	0	0	0	0	0	0	Yes	No	Yes	Yes	No	No	No	No
14	Banga	0	0	0	0	0	0	0	Yes	No	Yes	Yes	No	Yes	No	No
15	Dudhala	0	0	0	0	0	0	0	Yes	Yes	Yes	Yes	No	Yes	No	No
16	Nagpur	0	0	0	0	0	0	0	Yes	No	Yes	Yes	Yes	Yes	No	No
17	Golaniya	0	0	0	0	0	0	0	Yes	No	Yes	No	No	Yes	No	No
18	Haripar (Khandhera)	0	0	0	0	0	0	0	Yes	No	Yes	Yes	No	No	No	No
19	Vodisang	0	0	0	0	0	0	0	Yes	No	Yes	Yes	No	Yes	No	No
20	Satiya	0	0	0	0	0	0	0	Yes	No	Yes	Yes	No	Yes	No	No
21	Sortha	0	0	0	0	0	0	0	Yes	No	Yes	Yes	No	Yes	No	No
22	Juvanpar	0	0	0	0	0	0	0	Yes	Yes	Yes	Yes	No	No	No	No
23	Mota Vadala	0	0	2	0	0	2	0	Yes	Yes	Yes	Yes	No	Yes	No	No
24	Bhimanugam	0	0	0	0	0	0	0	Yes	No	Yes	Yes	No	Yes	No	No
25	Virvav	0	0	0	0	0	0	0	Yes	No	Yes	Yes	No	Yes	No	No
26	Nana Badanpar	0	0	0	0	0	0	0	Yes	No	Yes	Yes	No	Yes	No	No
27	Moti Bhagedi	0	0	0	0	0	0	0	Yes	No	Yes	Yes	No	Yes	No	No
28	Laloi	0	0	0	0	0	0	0	Yes	No	Yes	Yes	No	No	No	No

Census of India 2011- Village Directory

Amenities and Land use (As in 2009)

Availability of toilet & others
Yes / No

Communication and transport facilities (If amenities available code -
Yes is given except for Village Pin Code, If not available within the
village, the distance range code viz; a for < 5 Kms, b for 5-10 Kms
and c for 10+ kms of nearest place where facility is available is given)

Community Toilet Including Bath.	Community Toilet Excluding Bath.	Rural Sanitary Mart or Sanitary Hardware Outlet Available Near The Village.	Community Bio-gas or Recycle of Waste for Productive Use.	Post Office (PO)	Sub Post Office (SPO)	Post & Telegraph Office (P&TO)	Village Pin Code	Telephones (Land Lines)	Public Call Office (PCO)	Mobile Phone Coverage	Internet Cafes/Common Service Centre (CSC)	Private Courier Facility	Bus Service (Public & Private)	Name Village	Sr. No.
No	No	No	No	c	Yes		361013	Yes	Yes	Yes	Yes	c	Yes	Moti Matli	1
No	No	No	No	c	Yes		361162	Yes	Yes	Yes	Yes	c	Yes	Pithadiya	2
No	No	No	No	c	Yes		360110	Yes	Yes	Yes	Yes	c	Yes	Makaji	3
No	No	No	No	c	c		361162	Yes	Yes	Yes	Yes	c	Yes	Meghpar Vibhaniya	4
No	Yes	No	No	c	c		361162	Yes	Yes	Yes	Yes	c	Yes	Nani Nagajar	5
No	No	No	No	c	c		361162	Yes	Yes	Yes	Yes	c	Yes	Moti Nagajar	6
No	No	No	No	Yes	c		361013	Yes	Yes	Yes	Yes	c	Yes	Khandhera	7
No	No	No	No	c	Yes		361013	Yes	Yes	Yes	Yes	c	Yes	Khan Kotda	8
No	No	No	No	c	c		361160	Yes	Yes	Yes	Yes	c	Yes	Sarapadar	9
No	No	No	No	c	Yes		361013	Yes	Yes	Yes	Yes	c	Yes	Beraja	10
No	No	No	No	c	c		361013	Yes	Yes	Yes	Yes	c	Yes	Nani Bhalsan	11
No	No	No	No	c	c		361012	Yes	Yes	Yes	Yes	c	Yes	Dungrani Devaliya Ravashiya	12
No	No	No	No	c	c		361012	Yes	Yes	Yes	Yes	c	Yes		13
No	No	No	No	c	Yes		361013	Yes	Yes	Yes	Yes	c	Yes	Banga	14
No	No	No	No	c	c		361013	Yes	Yes	Yes	Yes	c	Yes	Dudhala	15
No	No	No	No	c	Yes		361013	Yes	Yes	Yes	Yes	c	Yes	Nagpur	16
No	No	No	No	c	c		361013	Yes	Yes	Yes	Yes	c	Yes	Golaniya	17
No	No	No	No	b	Yes		361160	Yes	Yes	Yes	Yes	b	Yes	Haripar (Khandhera)	18
No	No	No	No	b	b		361013	Yes	Yes	Yes	Yes	b	Yes	Vodisang	19
No	No	No	No	c	Yes		361162	Yes	Yes	Yes	Yes	c	Yes	Satiya	20
No	No	No	No	c	c		361162	Yes	Yes	Yes	Yes	c	Yes	Sortha	21
No	No	No	No	c	Yes		361162	Yes	Yes	Yes	Yes	c	Yes	Juvanpar	22
No	No	No	No	c	Yes		361162	Yes	Yes	Yes	Yes	c	Yes	Mota Vadala	23
No	No	No	No	b	b		361162	Yes	Yes	Yes	Yes	b	Yes	Bhimanugam	24
No	No	No	No	b	b		361162	Yes	Yes	Yes	Yes	b	Yes	Virvav	25
No	No	No	No	b	b		361160	Yes	Yes	Yes	Yes	b	b	Nana Badanpar	26
No	No	No	No	c	c		361160	Yes	Yes	Yes	Yes	c	Yes	Moti Bhagedi	27
No	No	No	No	c	Yes		361013	Yes	Yes	Yes	Yes	c	Yes	Laloi	28

Census of India 2011- Village Directory Amenities and Land use (As in 2009)

Communication and transport facilities (If amenities available code -Yes is given except for Village Pin Code, If not available within the village, the distance range code viz; a for < 5 Kms, b for 5-10 Kms and c for 10+ kms of nearest place where facility is available is given)

Village connected to highways, village roads, banks & credit societies (If amenities available code -Yes is given, If not available within the village, the distance range code viz; a for < 5 Kms, b for 5-10 Kms and c for 10+ kms of nearest place where facility is available is given)

Sr. No.	Name Village	Railway Stations	Auto/Modified Autos	Taxis and Vans	Tractors	Cycle-Pulled Rickshaws (Manual & Machine Driven)	Carts Driven by Animals	Sea /River Ferry Service	Connected to National Highway (NH)	Connected to State Highway (SH)	Connected to Major District Road (MDR)	Connected to Others District Road	Pucca Roads	Kutchcha Roads	Water Bounded Macadam (WBM) Roads
1	2	61	62	63	64	65	66	67	68	69	70	71	72	73	74
1	Moti Matli	c	c	c	c		c	c	c	Yes	c	Yes	Yes	c	c
2	Pithadiya	c	c	c	c		c	c	c	c	c	Yes	Yes	Yes	c
3	Makaji Meghpar	c	c	c	c		c	c	c	c	Yes	Yes	Yes	c	c
4	Vibhaniya	c	c	c	Yes		c	c	c	c	c	Yes	Yes	Yes	c
5	Nani Nagajar	c	c	c	c		c	c	c	c	c	Yes	Yes	c	c
6	Moti Nagajar	c	c	c	c		c	c	c	c	c	Yes	Yes	c	c
7	Khandhera	c	Yes	Yes	c		c	c	c	Yes	c	Yes	Yes	c	c
8	Khan Kotda	c	c	c	c		c	c	c	Yes	Yes	Yes	Yes	c	c
9	Sarapadar	c	c	c	c		c	c	c	c	c	Yes	Yes	c	c
10	Beraja	c	c	c	c		c	c	c	c	Yes	Yes	Yes	c	c
11	Nani Bhalsan	c	c	c	c		c	c	c	c	Yes	Yes	c	c	Yes
12	Dungrani Devaliya	c	c	c	c		c	c	c	c	c	Yes	Yes	c	c
13	Ravashiya	c	Yes	c	Yes		c	c	c	c	c	Yes	Yes	Yes	c
14	Banga	c	c	c	c		c	c	c	c	Yes	Yes	Yes	c	c
15	Dudhala	c	c	c	c		c	c	c	c	c	Yes	Yes	Yes	c
16	Nagpur	c	c	c	c		c	c	c	c	c	Yes	Yes	c	c
17	Golaniya	c	c	c	c		c	c	c	c	c	Yes	Yes	c	c
18	Haripar (Khandhera)	b	b	Yes	b		b	c	c	Yes	b	Yes	Yes	b	b
19	Vodisang	b	b	b	b		b	c	c	Yes	b	Yes	Yes	b	b
20	Satiya	c	c	c	c		c	c	c	c	c	Yes	Yes	c	c
21	Sortha	c	c	c	c		c	c	c	c	c	Yes	c	c	Yes
22	Juvanpar	c	Yes	Yes	Yes	Yes	Yes	c	c	c	c	Yes	Yes	c	c
23	Mota Vadala	c	c	c	c		c	c	c	c	c	Yes	Yes	c	c
24	Bhimanugam	b	b	b	b		b	c	b	b	b	Yes	Yes	b	b
25	Virvav	b	b	b	b		b	a	c	b	b	Yes	Yes	b	b
26	Nana Badanpar	b	b	b	b		b	c	c	Yes	b	b	Yes	b	b
27	Moti Bhagedi	c	c	c	c		c	c	c	c	c	Yes	Yes	Yes	c
28	Laloi	c	c	c	c		c	c	b	c	c	Yes	Yes	c	c

Census of India 2011- Village Directory Amenities and Land use (As in 2009)

Village connected to highways, village roads, banks & credit societies (If amenities available code -Yes is given, If not available within the village, the distance range code viz; a for < 5 Kms, b for 5-10 Kms and c for 10+ kms of nearest place where facility is available is given)														Availability of miscellaneous facilities (If amenities available code -Yes is given, If not available within the village, the distance range code viz; a for < 5 Kms, b for 5-10 Kms and c for 10+ kms of nearest place where facility is available is given)	
75	76	77	78	79	80	81	82	83	84	85	86	87	88	2	1
Navigable Waterway (River/Canal) (NW)	Footpaths (FP)	Commercial & Co-operative Banks	ATM	Agricultural Credit Societies	Self-Help Group (SHG)	Public Distribution System (PDS) Shop	Mandis /Regular Market	Weekly Haat	Agricultural Marketing Society	Integrated Child Development Scheme (Nutritional Centres)	Anganwadi Centre (Nutritional Centres)	Others (Nutritional Centres)	ASHA (Accredited Social Health Activist)	Name Village	Sr. No.
c	Yes	b	c	Yes	Yes	Yes	c	c	c	c	Yes	Yes	Yes	Moti Matli	1
c	Yes	b	c	Yes	Yes	Yes	c	c	c	c	Yes	Yes	Yes	Pithadiya	2
c	Yes	c	c	Yes	Yes	Yes	c	c	c	c	Yes	Yes	Yes	Makaji Meghpar	3
c	Yes	b	c	Yes	Yes	Yes	c	c	c	c	Yes	Yes	c	Vibhaniya	4
c	Yes	c	c	Yes	Yes	a	c	c	c	c	Yes	Yes	c	Nani Nagajar	5
c	Yes	c	c	Yes	Yes	Yes	c	c	c	c	Yes	Yes	Yes	Moti Nagajar	6
c	Yes	Yes	c	Yes	Yes	Yes	c	c	c	c	Yes	Yes	Yes	Khandhera	7
c	Yes	b	c	Yes	Yes	b	c	c	c	c	Yes	Yes	Yes	Khan Kotda	8
c	Yes	c	c	Yes	Yes	c	c	c	c	c	Yes	Yes	Yes	Sarapadar	9
c	Yes	Yes	c	Yes	Yes	Yes	c	c	c	c	Yes	Yes	Yes	Beraja	10
c	Yes	c	c	Yes	Yes	c	c	c	c	c	Yes	Yes	Yes	Nani Bhalsan	11
c	Yes	b	c	Yes	Yes	Yes	c	c	c	c	Yes	Yes	Yes	Dungrani Devaliya	12
c	Yes	c	c	Yes	Yes	a	c	c	c	c	Yes	Yes	Yes	Ravashiya	13
c	Yes	c	c	Yes	Yes	Yes	c	c	c	c	Yes	Yes	c	Banga	14
c	Yes	c	c	Yes	Yes	c	c	c	c	c	Yes	Yes	Yes	Dudhala	15
c	Yes	b	c	Yes	Yes	Yes	c	c	c	c	Yes	Yes	c	Nagpur	16
c	Yes	b	c	b	Yes	b	c	c	c	c	Yes	Yes	Yes	Golaniya	17
c	Yes	a	b	Yes	Yes	b	b	b	b	b	Yes	Yes	Yes	Haripar (Khandhera)	18
c	Yes	b	b	Yes	Yes	Yes	b	b	b	b	Yes	Yes	Yes	Vodisang	19
c	Yes	c	c	Yes	Yes	b	c	c	c	c	Yes	Yes	c	Satiya	20
c	Yes	c	c	Yes	Yes	a	c	c	c	c	Yes	Yes	Yes	Sortha	21
c	Yes	b	c	Yes	Yes	b	c	c	c	c	Yes	Yes	Yes	Juvanpar	22
c	Yes	Yes	c	Yes	Yes	Yes	c	c	c	c	Yes	Yes	Yes	Mota Vadala	23
c	Yes	b	b	Yes	Yes	Yes	b	b	b	b	Yes	Yes	b	Bhimanugam	24
c	Yes	b	b	Yes	Yes	b	b	b	b	b	Yes	Yes	Yes	Virvav	25
c	Yes	b	b	Yes	Yes	b	b	b	b	b	Yes	Yes	Yes	Nana Badanpar	26
c	Yes	c	c	Yes	Yes	a	c	c	c	c	Yes	Yes	c	Moti Bhagedi	27
c	Yes	b	c	c	Yes	Yes	c	c	c	c	Yes	Yes	Yes	Laloi	28

Census of India 2011- Village Directory Amenities and Land use (As in 2009)

		Availability of miscellaneous facilities (If amenities available code - Yes is given, If not available within the village, the distance range code viz; a for < 5 Kms, b for 5-10 Kms and c for 10+ kms of nearest place where facility is available is given)									Availability of electricity (Yes/No)			
Sr. No.	Name Village	Community Centre With/ Without TV	Sports Field	Sports Club / Recreation Centre	Cinema / Video Hall	Public Library	Public Reading Room	Newspaper Supply	Assembly Polling Station	Birth & Death Registration Office	Power Supply for Domestic Use (ED)	Power Supply for Agricultural Use (EAG)	Power Supply for Commercial Use (EC)	Power Supply for All Uses (EA)
1	2	89	90	91	92	93	94	95	96	97	98	99	100	101
1	Moti Matli	Yes	Yes	c	c	c	c	Yes	Yes	Yes	Yes	Yes	Yes	Yes
2	Pithadiya	Yes	c	c	c	c	c	Yes	Yes	Yes	Yes	Yes	Yes	Yes
3	Makaji Meghpar	Yes	c	c	c	c	c	Yes	Yes	Yes	Yes	Yes	Yes	Yes
4	Vibhaniya	c	c	c	c	c	c	Yes	Yes	Yes	Yes	Yes	Yes	Yes
5	Nani Nagajar	Yes	c	c	c	c	c	Yes	Yes	Yes	Yes	Yes	Yes	Yes
6	Moti Nagajar	Yes	c	c	c	c	c	Yes	Yes	Yes	Yes	Yes	Yes	Yes
7	Khandhera	Yes	c	c	c	c	c	Yes	Yes	Yes	Yes	Yes	Yes	Yes
8	Khan Kotda	c	c	c	c	c	c	Yes	Yes	Yes	Yes	Yes	Yes	Yes
9	Sarapadar	Yes	c	c	c	c	c	Yes	Yes	Yes	Yes	Yes	Yes	Yes
10	Beraja	Yes	c	c	c	c	c	Yes	Yes	Yes	Yes	Yes	Yes	Yes
11	Nani Bhalsan	Yes	c	c	c	c	c	Yes	Yes	Yes	Yes	Yes	Yes	Yes
12	Dungrani Devaliya	Yes	c	c	c	c	c	Yes	Yes	Yes	Yes	Yes	Yes	Yes
13	Ravashiya	Yes	c	c	c	c	c	Yes	Yes	Yes	Yes	Yes	Yes	Yes
14	Banga	Yes	Yes	c	c	c	c	Yes	Yes	Yes	Yes	Yes	Yes	Yes
15	Dudhala	Yes	c	c	c	c	c	Yes	Yes	Yes	Yes	Yes	Yes	Yes
16	Nagpur	Yes	c	c	c	c	c	Yes	Yes	Yes	Yes	Yes	Yes	Yes
17	Golaniya	Yes	c	c	c	c	c	Yes	Yes	Yes	Yes	Yes	Yes	Yes
18	Haripar (Khandhera)	Yes	b	b	b	b	b	Yes	Yes	Yes	Yes	Yes	Yes	Yes
19	Vodisang	Yes	b	b	b	b	b	Yes	Yes	Yes	Yes	Yes	Yes	Yes
20	Satiya	Yes	c	c	c	c	c	Yes	Yes	Yes	Yes	Yes	Yes	Yes
21	Sortha	Yes	c	c	c	c	c	Yes	Yes	Yes	Yes	Yes	Yes	Yes
22	Juvanpar	c	c	c	c	c	c	Yes	Yes	Yes	Yes	Yes	Yes	Yes
23	Mota Vadala	Yes	c	c	c	c	c	Yes	Yes	Yes	Yes	Yes	Yes	Yes
24	Bhimanugam	Yes	b	b	b	b	b	Yes	Yes	Yes	Yes	Yes	Yes	Yes
25	Virvav	Yes	b	b	b	b	b	Yes	Yes	Yes	Yes	Yes	Yes	Yes
26	Nana Badanpar	Yes	Yes	b	b	b	b	Yes	Yes	Yes	Yes	Yes	Yes	Yes
27	Moti Bhagedi	c	c	c	c	c	c	Yes	Yes	Yes	Yes	Yes	Yes	Yes
28	Laloi	Yes	Yes	c	c	c	c	Yes	Yes	Yes	Yes	Yes	Yes	Yes

Census of India 2011- Village Directory
Amenities and Land use (As in 2009)

Land Use									
Nearest Town		Area under different types of land use (in hectares rounded up to one decimal place)							
Name	Distance Range Code i.e. a for < 5 Kms, b for 5-10 Kms & c for 10+ kms.	Forests	Area Under Non-Agricultural Uses	Barren and Un-Cultivable Land	Permanent Pastures and Other Grazing Lands	Land Under Miscellaneous Tree Crops etc.	Culturable Waste Land	Name Village	Sr. No.
102	103	104	105	106	107	108	109	2	1
KALAVAD	c	0	2.6	160	0	0	480	Moti Matli	1
KALAVAD	c	0	4	161	50	0	424.2	Pithadiya	2
KALAVAD	c	0	4	479	193	0	365.8	Makaji	3
KALAVAD	c	0	1	90	93	0	0	Meghpar Vibhaniya	4
KALAVAD	c	0	0.2	64	0	0	261	Nani Nagajar	5
KALAVAD	c	0	0.9	130	0	0	150	Moti Nagajar	6
KALAVAD	c	0	10.9	212	0	5	624	Khandhera	7
KALAVAD	c	21	1	190.8	196.8	0	220	Khan Kotda	8
KALAVAD	c	0	3.4	0	91	0	174	Sarapadar	9
KALAVAD	c	0	0	242.8	219	0	205.3	Beraja	10
KALAVAD	c	0	0	98	0	0	252.6	Nani Bhalsan	11
JAMNAGAR	c	0	2.4	84	0	0	266	Dungrani Devaliya	12
KALAVAD	c	73.4	0	319.7	115.9	0	0	Ravashiya	13
KALAVAD	c	25	5.9	19	0	0	536	Banga	14
KALAVAD	c	1.6	1	483.9	0	0	115.9	Dudhala	15
KALAVAD	c	0	0.4	53	0	0	215	Nagpur	16
KALAVAD	c	0	0	30.6	0	0	162.5	Golaniya	17
KALAVAD	b	0	1	112.5	131.6	0	0	Haripar (Khandhera)	18
KALAVAD	b	0	1	119.4	17	0	338.4	Vodisang	19
KALAVAD	c	0	0.4	0	0	0	0	Satiya	20
KALAVAD	c	0	2.8	329.4	64	0	0	Sortha	21
KALAVAD	c	0	0.7	0	0	0	0	Juvanpar	22
KALAVAD	c	0	5	324	105.3	0	579.5	Mota Vadala	23
KALAVAD	b	0	0	39	21.7	0	162.4	Bhimanugam	24
KALAVAD	b	0	0.5	0	0	0	58	Virvav	25
KALAVAD	b	0	1	0	37	0	34.6	Nana Badanpar	26
KALAVAD	c	0	0.3	0	108	0	214	Moti Bhagedi	27
KALAVAD	c	0	0.8	371.9	108.6	0	0	Laloi	28

Census of India 2011- Village Directory Amenities and Land use (As in 2009)

		Land Use										Name of three most important commodities manufactured		
		Area under different types of land use (in hectares rounded up to one decimal place)					Area irrigated by source (in hectare).							
Sr. No.	Name Village	Fallow Lands Other Than Current Fallow	Current Fallow	Net Area Sown	Total Irrigated Land Area	Total Un-irrigated Land Area	Canals (C)	Wells/Tube-Wells (W/TW)	Tanks/Lakes (T/L)	Water Falls (WF)	Others (O)	First	Second	Third
		110	111	112	113	114	115	116	117	118	119	120	121	122
1	Moti Matli	0	0	1110	520	590	0	520	0	0	0	Brickkiln		
2	Pithadiya	0	0	1407.9	700.9	707	0	700.9	0	0	0			
3	Makaji Meghpar	0	0	982	500	482	0	500	0	0	0	Brickkiln		
4	Vibhaniya	0	121.3	443.3	200	243.3	200	0	0	0	0	Brickkiln		
5	Nani Nagajar	0	0	641	300	341	0	300	0	0	0			
6	Moti Nagajar	0	0	1164	600	564	0	600	0	0	0			
7	Khandhera	0	0	2385	1800	585	900	900	0	0	0			
8	Khan Kotda	0	0	1619.5	852	767.5	0	852	0	0	0			
9	Sarapadar	0	0	755	249	506	0	249	0	0	0			
10	Beraja	0	0	1118.9	409.6	709.4	0	409.6	0	0	0			
11	Nani Bhalsan	0	0	707.6	400	307.6	0	400	0	0	0			
12	Dungrani Devaliya	0	0	558	300	258	0	300	0	0	0			
13	Ravashiya	0	0	360.5	210	150.5	0	210	0	0	0			
14	Banga	0	0	1241	600	641	0	600	0	0	0			
15	Dudhala	0	0	563.2	437	126.2	0	437	0	0	0			
16	Nagpur	0	0	320	180	140	0	180	0	0	0			
17	Golaniya	0	0	178.7	140	38.7	0	140	0	0	0			
18	Haripar (Khandhera)	0	0	750.8	400.8	350	0	400.8	0	0	0			
19	Vodisang	0	0	1005.5	468	537.5	0	468	0	0	0	Brickkiln		
20	Satiya	93	123	443	200	243	0	200	0	0	0			
21	Sortha	0	0	683.6	436	247.6	0	436	0	0	0			
22	Juvanpar	0	289	703	306	397	0	306	0	0	0			
23	Mota Vadala	0	0	2916.3	1621.3	1295	0	1621.3	0	0	0	Brickkiln		
24	Bhimanugam	0	0	445.1	215.1	230	0	215.1	0	0	0			
25	Virvav	0	290	470	260	210	0	260	0	0	0			
26	Nana Badanpar	0	0	224.4	127	97.4	0	127	0	0	0			
27	Moti Bhagedi	0	0	678	312	366	0	312	0	0	0			
28	Laloi	0	0	594.2	300.2	294	0	300.2	0	0	0			

Census of India 2011- Village Directory Amenities and Land use (As in 2009)

Number of educational amenities available. (If not available within the village, the distance range code viz; a for < 5 Kms, b for 5-10 Kms and c for 10+ kms of nearest place where facility is available is given).

Sr. No.	Name Village	Location Code No.	Total Area of The Village (In Hectares Rounded Up to One Decimal Place)	Total Population (2011 Census)	Number of Households (2011 Census)	Pre-Primary School (PP)	Primary School (P)	Middle School (M)	Secondary School (S)	Senior Secondary School (SS)	Degree College of Arts, Science & Commerce (ASC)	Engineering College (EC)	Medical College (MC)	Management Institute (MI)
1	2	3	4	5	6	7	8	9	10	11	12	13	14	15
CD Block:-Kalavad (0096)														
29	Galpadar	513797	627.8	350	56	c	1		c	c	c	c	c	c
30	Hansthal	513798	1016.6	616	116	c	1		c	c	c	c	c	c
31	Rampar	513799	993.9	579	145	c	1		b	c	c	c	c	c
32	Chela Bedi	513800	779.7	539	117	c	1		c	c	c	c	c	c
33	Savli	513801	340.4	325	54	c	1		c	c	c	c	c	c
34	Davli	513802	651.7	406	91	c	1		c	c	c	c	c	c
35	Nani Bhagedi	513803	1696.7	1163	260	c	1		1	c	c	c	c	c
36	Nani Vavdi	513804	1034.4	1201	281	b	1		1	b	b	c	c	c
37	Jivapar	513805	886	756	184	a	1		a	a	a	c	c	c
38	Bava Khakhariya	513806	474	1322	255	b	1		b	b	b	c	c	c
39	Bhayu Khakhariya	513807	521.7	246	50	b	1		b	b	b	c	c	c
40	Navania Khakhariya	513808	297.1	116	23	b	a		a	b	b	c	c	c
41	Pata Meghpar	513809	1671.3	1730	337	c	1		c	c	c	c	c	c
42	Shishang	513810	1594.6	1245	262	c	1		c	c	c	c	c	c
43	Dhedh Khijadiya	513811	654.3	286	57	b	1		b	b	b	c	c	c
44	Jashapar	513812	1693.3	1927	385	a	2		a	a	a	c	c	c
45	Sanala	513813	824.5	897	211	b	1		b	b	b	c	c	c
46	Machhalivad	513814	1808.5	958	177	b	1		b	b	b	c	c	c
47	Vazir Khakhariya	513815	672	566	133	c	1		a	c	c	c	c	c
48	Morvadi	513816	413.3	342	85	c	1		a	c	c	c	c	c
49	Bodi	513817	1165.2	743	154	c	1		c	c	c	c	c	c
50	Nana Panchdevda	513818	1159.6	670	146	c	1		c	c	c	c	c	c
51	Mota Panchdevda	513819	1639	1386	331	c	1		1	c	c	c	c	c
52	Chhatar	513820	2667.7	1865	412	c	1		c	c	c	c	c	c

Census of India 2011- Village Directory Amenities and Land use (As in 2009)

Number of educational amenities available. (If not available within the village, the distance range code viz; a for < 5 Kms, b for 5-10 Kms and c for 10+ kms of nearest place where facility is available is given).

Number of Medical Amenities available. (If not available within the village, the distance range code viz; a for < 5 Kms, b for 5-10 Kms and c for 10+ kms of nearest place where facility is available is given).

16	17	18	19	20	21	22	23	24	25	26	27	28	29	30	31	2	1
Polytechnic (Pt)	Vocational Training School /ITI	Non-Formal Training Centre (NFTC)	Special School for Disabled (SSD)	Others (Specify)	Community Health Centre (CHC)	Primary Health Centre (PHC)	Primary Health Sub Centre (PHS)	Maternity and Child Welfare Centre (MCW)	T.B. Clinic (TBC)	Hospital-Allopathic (HA)	Hospital-Alternative Medicine (HO)	Dispensary (D)	Veterinary Hospital (VH)	Mobile Health Clinic (MHC)	Family Welfare Centre (FWC)	Name Village	Sr. No.
c	c	c	c		c	c	b	c	c	c	c	c	c	c	c	Galpadar	29
c	c	c	c		c	c	b	c	c	c	c	c	c	c	c	Hansthal	30
c	c	c	c		c	b	c	c	c	c	c	c	c	c	c	Rampar	31
c	c	c	c		c	c	l	c	c	c	c	c	c	c	c	Chela Bedi	32
c	c	c	c		c	c	a	c	c	c	c	c	c	c	c	Savli	33
c	c	c	c		c	c	c	c	c	c	c	a	c	c	c	Davli	34
c	c	c	c		c	c	l	c	c	c	c	c	c	c	c	Nani Bhagedi	35
c	b	c	c		b	c	l	b	b	c	c	b	b	b	b	Nani Vavdi	36
c	a	c	c		a	c	a	a	a	c	c	a	a	a	a	Jivapar	37
c	b	c	c		b	c	l	b	b	b	c	b	b	b	b	Bava Khakhariya	38
c	b	c	c		b	c	l	b	b	c	c	b	b	b	b	Bhayu Khakhariya	39
c	b	c	c		b	b	a	b	b	c	c	b	b	b	b	Navania Khakhariya	40
c	c	c	c		c	b	b	c	c	c	c	b	b	c	b	Pata Meghpar	41
c	c	c	c		c	b	c	c	c	c	c	b	c	c	c	Shishang	42
c	b	c	c		b	c	b	b	b	c	c	b	b	b	b	Dhedh Khijadiya	43
c	a	c	c		a	c	a	a	a	c	c	a	a	a	a	Jashapar	44
c	b	c	c		b	c	b	b	b	c	c	b	b	b	b	Sanala	45
c	b	c	c		b	c	b	b	b	c	c	b	b	b	b	Machhalivad	46
c	c	c	c		c	c	a	c	c	c	c	c	c	c	c	Vazir Khakhariya	47
c	c	c	c		c	c	l	c	c	c	c	c	l	c	c	Morvadi	48
c	c	c	c		c	c	a	c	c	c	c	c	c	c	c	Bodi	49
c	c	c	c		c	c	a	c	c	c	c	c	c	c	c	Nana Panchdevda	50
c	c	c	c		c	c	l	c	c	c	c	c	c	c	c	Mota Panchdevda	51
c	c	c	c		c	c	a	c	c	c	c	c	b	c	c	Chhatar	52

**Census of India 2011- Village Directory
Amenities and Land use (As in 2009)**

Sr. No.	Name Village	Number of Non-Government Medical Amenities available.							Availability of drinking water - Yes / No							
		Charitable Non Govt. Hospital/Nursing Home.	Medical Practitioner With MBBS Degree	Medical Practitioner With Other Degree	Medical Practitioner With No Degree	Traditional Practitioner and Faith Healer	Medicine Shop	Others	Tap Water (Treated/Untreated)	Well Water (Covered / Uncovered well)	Hand Pump	Tube wells / Bore well	Spring	River / Canal	Tank / Pond / Lake	Others
1	2	32	33	34	35	36	37	38	39	40	41	42	43	44	45	46
29	Galpadar	0	0	0	0	0	0	0	Yes	No	Yes	Yes	No	Yes	No	No
30	Hansthal	0	0	0	0	0	0	0	No	Yes	No	No	No	Yes	Yes	No
31	Rampar	0	0	0	0	0	0	0	Yes	No	Yes	Yes	No	Yes	No	No
32	Chela Bedi	0	0	0	0	0	0	0	No	Yes	Yes	No	No	Yes	No	No
33	Savli	0	0	0	0	0	0	0	Yes	No	Yes	Yes	No	Yes	No	No
34	Davli	0	0	0	0	0	0	0	Yes	No	Yes	Yes	No	Yes	No	No
35	Nani Bhagedi	0	0	0	0	0	0	0	Yes	No	Yes	Yes	No	Yes	No	No
36	Nani Vavdi	0	0	0	0	0	0	0	Yes	No	Yes	Yes	No	Yes	No	No
37	Jivapar	0	0	0	0	0	0	0	Yes	No	Yes	Yes	No	Yes	No	No
38	Bava Khakhariya	0	0	0	0	0	0	0	Yes	Yes	Yes	Yes	No	Yes	No	No
39	Bhayu Khakhariya	0	0	0	0	0	0	0	Yes	No	Yes	Yes	No	Yes	No	No
40	Navania Khakhariya	0	0	0	0	0	0	0	Yes	No	Yes	Yes	No	Yes	No	No
41	Pata Meghpar	0	0	0	0	0	0	0	Yes	Yes	Yes	Yes	No	Yes	No	No
42	Shishang	0	0	0	0	0	0	0	Yes	No	Yes	Yes	No	Yes	No	No
43	Dhedh Khijadiya	0	0	0	0	0	0	0	Yes	No	Yes	Yes	No	Yes	No	No
44	Jashapar	0	0	0	0	0	0	0	Yes	No	Yes	Yes	No	Yes	No	No
45	Sanala	0	0	0	0	0	0	0	Yes	No	Yes	Yes	No	No	No	No
46	Machhalivad	0	0	0	0	0	0	0	Yes	No	Yes	Yes	No	Yes	No	No
47	Vazir Khakhariya	0	0	0	0	0	0	0	Yes	No	Yes	Yes	No	Yes	No	No
48	Morvadi	0	0	0	0	0	0	0	Yes	No	Yes	Yes	No	Yes	No	No
49	Bodi	0	0	0	0	0	0	0	Yes	No	Yes	Yes	No	Yes	No	No
50	Nana Panchdevda	0	0	0	0	0	0	0	Yes	No	Yes	Yes	No	Yes	No	No
51	Mota Panchdevda	0	0	0	0	0	0	0	Yes	No	Yes	Yes	No	Yes	No	No
52	Chhatar	0	0	0	0	0	0	0	Yes	No	Yes	Yes	No	No	No	No

Census of India 2011- Village Directory

Amenities and Land use (As in 2009)

														Communication and transport facilities (If amenities available code -Yes is given except for Village Pin Code, If not available within the village, the distance range code viz; a for < 5 Kms, b for 5-10 Kms and c for 10+ kms of nearest place where facility is available is given)	
														Availability of toilet & others Yes / No	
Community Toilet Including Bath.	Community Toilet Excluding Bath.	Rural Sanitary Mart or Sanitary Hardware Outlet Available Near The Village.	Community Bio- gas or Recycle of Waste for Productive Use.	Post Office (PO)	Sub Post Office (SPO)	Post & Telegraph Office (P&TO)	Village Pin Code	Telephones (Land Lines)	Public Call Office (PCO)	Mobile Phone Coverage	Internet Cafes/Common Service Centre (CSC)	Private Courier Facility	Bus Service (Public & Private)	Name Village	Sr. No.
47	48	49	50	51	52	53	54	55	56	57	58	59	60	2	1
No	No	No	No	c	c		361160	Yes	Yes	Yes	Yes	c	Yes	Galpadar	29
No	No	No	No	c	c		361012	Yes	Yes	Yes	Yes	c	Yes	Hansthal	30
No	No	No	No	c	c		361012	Yes	Yes	Yes	Yes	c	Yes	Rampar	31
No	No	No	No	c	Yes		361160	Yes	Yes	Yes	Yes	c	Yes	Chela Bedi	32
No	No	No	No	c	c		361160	Yes	Yes	Yes	Yes	c	Yes	Savli	33
No	No	No	No	c	c		361160	Yes	Yes	Yes	c	c	Yes	Davli	34
No	No	No	No	c	Yes		361160	Yes	Yes	Yes	Yes	c	Yes	Nani Bhagedi	35
No	No	No	No	b	Yes		361160	Yes	Yes	Yes	Yes	b	Yes	Nani Vavdi	36
No	No	No	No	a	a		361162	Yes	Yes	Yes	Yes	a	Yes	Jivapar	37
No	No	No	No	b	Yes		361162	Yes	Yes	Yes	Yes	b	Yes	Bava	38
No	Yes	No	No	b	b		361162	Yes	Yes	Yes	Yes	b	b	Khakhariya Bhayu	39
No	No	No	No	b	b		361162	Yes	Yes	Yes	Yes	b	Yes	Navania Khakhariya	40
No	No	No	No	c	Yes		361162	Yes	Yes	Yes	Yes	c	Yes	Pata Meghpar	41
No	No	No	No	c	Yes		361162	Yes	Yes	Yes	Yes	c	Yes	Shishang	42
No	Yes	No	No	b	b		361162	Yes	Yes	Yes	Yes	b	Yes	Dhedh Khijadiya	43
No	No	No	No	a	Yes		361162	Yes	Yes	Yes	Yes	a	Yes	Jashapar	44
No	No	No	No	b	Yes		361160	Yes	Yes	Yes	Yes	b	Yes	Sanala	45
No	No	No	No	b	Yes		361160	Yes	Yes	Yes	Yes	b	Yes	Machhalivad	46
No	No	No	No	c	c		361160	Yes	Yes	Yes	Yes	c	Yes	Vazir Khakhariya	47
No	No	No	No	c	c		361160	Yes	Yes	Yes	Yes	c	Yes	Morvadi	48
No	No	No	No	c	Yes		361160	Yes	Yes	Yes	Yes	c	Yes	Bodi	49
No	No	No	No	c	c		361160	Yes	Yes	Yes	Yes	c	Yes	Nana Panchdevda	50
No	No	No	No	c	Yes		361160	Yes	Yes	Yes	Yes	c	Yes	Mota Panchdevda	51
No	No	No	No	c	Yes		361160	Yes	Yes	Yes	Yes	c	Yes	Chhatar	52

Census of India 2011- Village Directory Amenities and Land use (As in 2009)

		Communication and transport facilities (If amenities available code -Yes is given except for Village Pin Code, If not available within the village, the distance range code viz; a for < 5 Kms, b for 5-10 Kms and c for 10+ kms of nearest place where facility is available is given)							Village connected to highways, village roads, banks & credit societies (If amenities available code -Yes is given, If not available within the village, the distance range code viz; a for < 5 Kms, b for 5-10 Kms and c for 10+ kms of nearest place where facility is available is given)						
Sr. No.	Name Village	Railway Stations	Auto/Modified Autos	Taxis and Vans	Tractors	Cycle-Pulled Rickshaws (Manual & Machine Driven)	Carts Driven by Animals	Sea /River Ferry Service	Connected to National Highway (NH)	Connected to State Highway (SH)	Connected to Major District Road (MDR)	Connected to Others District Road	Pucca Roads	Kutchcha Roads	Water Bounded Macadam (WBM) Roads
1	2	61	62	63	64	65	66	67	68	69	70	71	72	73	74
29	Galpadar	c	c	c	c		c	c	c	c	c	Yes	Yes	c	c
30	Hansthal	c	c	c	c		Yes	c	c	c	c	Yes	Yes	c	c
31	Rampar	c	Yes	c	Yes		c	a	c	c	c	Yes	Yes	Yes	c
32	Chela Bedi	c	c	c	c		Yes	c	c	c	c	Yes	Yes	c	c
33	Savli	c	c	c	c		Yes	c	c	c	c	Yes	Yes	c	c
34	Davli	c	c	c	c		c	c	c	c	c	Yes	Yes	c	c
35	Nani Bhagedi	c	c	c	c		c	c	c	c	c	Yes	Yes	c	c
36	Nani Vavdi	b	b	b	b		b	c	c	b	b	Yes	Yes	b	b
37	Jivapar	a	a	a	a		a	c	c	Yes	a	Yes	Yes	a	a
38	Bava Khakhariya	b	b	b	b		b	c	c	b	b	Yes	Yes	b	b
39	Bhayu Khakhariya	b	b	Yes	b		b	c	c	b	b	b	b	Yes	b
40	Navania Khakhariya	b	b	b	b		b	c	c	b	b	Yes	Yes	b	b
41	Pata Meghpar	c	Yes	Yes	Yes	Yes	Yes	c	c	c	c	Yes	Yes	Yes	c
42	Shishang	c	c	Yes	c		c	c	c	Yes	c	Yes	Yes	c	c
43	Dhedh Khijadiya	b	b	b	b		b	c	c	Yes	b	Yes	Yes	b	b
44	Jashapar	a	Yes	Yes	a		a	c	c	Yes	a	Yes	Yes	a	a
45	Sanala	b	b	b	b		b	c	c	b	b	Yes	b	Yes	b
46	Machhalivad	b	b	b	b		b	c	c	b	b	Yes	b	Yes	b
47	Vazir Khakhariya	c	c	c	c		c	c	c	c	c	Yes	Yes	c	c
48	Morvadi	c	c	c	c		c	c	c	c	c	Yes	Yes	c	c
49	Bodi	c	c	c	c		Yes	c	c	c	c	Yes	Yes	Yes	c
50	Nana Panchdevda	c	c	c	c		c	c	c	c	c	Yes	Yes	c	c
51	Mota Panchdevda	c	c	c	c		c	c	c	Yes	c	Yes	Yes	c	c
52	Chhatar	c	Yes	c	c		c	c	c	Yes	c	Yes	Yes	c	c

Census of India 2011- Village Directory Amenities and Land use (As in 2009)

Village connected to highways, village roads, banks & credit societies (If amenities available code -Yes is given, If not available within the village, the distance range code viz; a for < 5 Kms, b for 5-10 Kms and c for 10+ kms of nearest place where facility is available is given)

Availability of miscellaneous facilities (If amenities available code -Yes is given, If not available within the village, the distance range code viz; a for < 5 Kms, b for 5-10 Kms and c for 10+ kms of nearest place where facility is available is given)

Navigable Waterway (River/Canal) (NW)	Footpaths (FP)	Commercial & Co-operative Banks	ATM	Agricultural Credit Societies	Self-Help Group (SHG)	Public Distribution System (PDS) Shop	Mandis /Regular Market	Weekly Haat	Agricultural Marketing Society	Integrated Child Development Scheme (Nutritional Centres)	Anganwadi Centre (Nutritional Centres)	Others (Nutritional Centres)	ASHA (Accredited Social Health Activist)	Name Village	Sr. No.
75	76	77	78	79	80	81	82	83	84	85	86	87	88	2	1
c	Yes	c	c	c	Yes	b	c	c	c	c	Yes	Yes	Yes	Galpadar	29
c	Yes	c	c	c	Yes	c	c	c	c	c	Yes	Yes	Yes	Hansthal	30
c	Yes	c	c	c	Yes	Yes	c	c	c	c	Yes	Yes	Yes	Rampar	31
c	Yes	c	c	c	Yes	c	c	c	c	c	Yes	Yes	Yes	Chela Bedi	32
c	Yes	c	c	b	Yes	b	c	c	c	c	Yes	Yes	c	Savli	33
c	Yes	c	c	Yes	Yes	b	c	c	c	c	Yes	Yes	c	Davli	34
c	Yes	c	c	Yes	Yes	Yes	c	c	c	c	Yes	Yes	Yes	Nani Bhagedi	35
c	Yes	b	b	Yes	Yes	Yes	b	b	b	b	Yes	Yes	Yes	Nani Vavdi	36
c	Yes	a	a	Yes	Yes	b	a	a	a	a	Yes	Yes	Yes	Jivapar	37
c	Yes	b	b	Yes	Yes	Yes	b	b	b	b	Yes	Yes	Yes	Bava Khakhariya	38
c	Yes	b	b	Yes	b	b	b	b	b	a	Yes	Yes	Yes	Bhayu Khakhariya	39
c	Yes	a	b	a	a	a	b	b	b	b	a	Yes	Yes	Navania Khakhariya	40
c	Yes	c	c	Yes	Yes	Yes	c	c	b	c	Yes	Yes	Yes	Pata Meghpar	41
c	Yes	b	c	Yes	Yes	Yes	c	c	c	c	Yes	Yes	Yes	Shishang	42
c	Yes	b	b	Yes	Yes	b	b	b	b	b	Yes	Yes	Yes	Dhedh Khijadiya	43
c	Yes	a	a	Yes	Yes	Yes	a	a	a	a	Yes	Yes	Yes	Jashapar	44
c	Yes	b	b	Yes	Yes	Yes	b	b	b	b	Yes	Yes	Yes	Sanala	45
c	Yes	b	b	Yes	Yes	b	b	b	b	b	Yes	Yes	Yes	Machhalivad	46
c	Yes	c	c	b	Yes	a	c	c	c	c	Yes	Yes	c	Vazir Khakhariya	47
c	Yes	c	c	a	Yes	a	c	c	c	c	Yes	Yes	Yes	Morvadi	48
c	Yes	c	c	b	Yes	Yes	c	c	c	c	Yes	Yes	Yes	Bodi	49
c	Yes	c	c	Yes	Yes	b	c	c	c	c	Yes	Yes	Yes	Nana Panchdevda	50
c	Yes	c	c	Yes	Yes	Yes	c	c	c	c	Yes	Yes	Yes	Mota Panchdevda	51
c	Yes	c	c	Yes	Yes	Yes	c	c	c	c	Yes	Yes	Yes	Chhatar	52

Census of India 2011- Village Directory Amenities and Land use (As in 2009)

Availability of miscellaneous facilities (If amenities available code -
Yes is given, If not available within the village, the distance range
code viz; a for < 5 Kms, b for 5-10 Kms and c for 10+ kms of nearest
place where facility is available is given)

Availability of electricity
(Yes/No)

Sr. No.	Name Village	Community Centre With/ Without TV	Sports Field	Sports Club / Recreation Centre	Cinema / Video Hall	Public Library	Public Reading Room	Newspaper Supply	Assembly Polling Station	Birth & Death Registration Office	Power Supply for Domestic Use (ED)	Power Supply for Agricultural Use (EAG)	Power Supply for Commercial Use (EC)	Power Supply for All Uses (EA)
1	2	89	90	91	92	93	94	95	96	97	98	99	100	101
29	Galpadar	Yes	Yes	c	c	c	c	Yes	Yes	Yes	Yes	Yes	Yes	Yes
30	Hansthal	c	c	c	c	c	c	Yes	Yes	Yes	Yes	Yes	Yes	Yes
31	Rampar	Yes	c	c	c	c	c	Yes	Yes	Yes	Yes	Yes	Yes	Yes
32	Chela Bedi	b	c	c	c	c	c	Yes	Yes	Yes	Yes	Yes	Yes	Yes
33	Savli	c	c	c	c	c	c	Yes	Yes	Yes	Yes	Yes	Yes	Yes
34	Davli	c	c	c	c	c	c	Yes	Yes	Yes	Yes	Yes	Yes	Yes
35	Nani Bhagedi	Yes	c	c	c	c	c	Yes	Yes	Yes	Yes	Yes	Yes	Yes
36	Nani Vavdi	Yes	Yes	b	b	b	b	Yes	Yes	Yes	Yes	Yes	Yes	Yes
37	Jivapar	Yes	Yes	a	a	a	a	Yes	Yes	Yes	Yes	Yes	Yes	Yes
38	Bava	Yes	b	b	b	b	b	Yes	Yes	Yes	Yes	Yes	Yes	Yes
39	Khakhariya Bhayu	Yes	b	b	b	b	b	Yes	Yes	Yes	Yes	Yes	Yes	Yes
40	Navania	Yes	Yes	b	b	b	b	Yes	a	Yes	Yes	Yes	Yes	Yes
41	Khakhariya Pata Meghpar	Yes	c	c	c	c	c	Yes	Yes	Yes	Yes	Yes	Yes	Yes
42	Shishang	Yes	Yes	c	c	c	c	Yes	Yes	Yes	Yes	Yes	Yes	Yes
43	Dhedh	Yes	Yes	b	b	b	b	Yes	Yes	Yes	Yes	Yes	Yes	Yes
44	Khijadiya Jashapar	Yes	Yes	a	a	a	a	Yes	Yes	Yes	Yes	Yes	Yes	Yes
45	Sanala	Yes	Yes	b	b	b	b	Yes	Yes	Yes	Yes	Yes	Yes	Yes
46	Machhalivad	Yes	Yes	b	b	b	b	Yes	Yes	Yes	Yes	Yes	Yes	Yes
47	Vazir	Yes	c	c	c	c	c	Yes	Yes	Yes	Yes	Yes	Yes	Yes
48	Khakhariya Morvadi	Yes	c	c	c	c	c	Yes	Yes	Yes	Yes	Yes	Yes	Yes
49	Bodi	c	c	c	c	c	c	Yes	Yes	Yes	Yes	Yes	Yes	Yes
50	Nana	Yes	c	c	c	c	c	Yes	Yes	Yes	Yes	Yes	Yes	Yes
51	Panchdevda Mota	Yes	c	c	c	c	c	Yes	Yes	Yes	Yes	Yes	Yes	Yes
52	Panchdevda Chhatar	Yes	Yes	c	c	c	c	Yes	Yes	Yes	Yes	Yes	Yes	Yes

Census of India 2011- Village Directory Amenities and Land use (As in 2009)

Land Use									
Nearest Town		Area under different types of land use (in hectares rounded up to one decimal place)							
Name	Distance Range Code i.e. a for < 5 Kms, b for 5-10 Kms & c for 10+ kms.	Forests	Area Under Non-Agricultural Uses	Barren and Un-Cultivable Land	Permanent Pastures and Other Grazing Lands	Land Under Miscellaneous Tree Crops etc.	Culturable Waste Land	Name Village	Sr. No.
102	103	104	105	106	107	108	109	2	1
KALAVAD	c	0	0	313.3	33.2	0	0	Galpadar	29
KALAVAD	c	0	0	90.2	80	0	365.7	Hansthal	30
KALAVAD	c	43.5	0	377.5	119.9	0	0	Rampar	31
KALAVAD	c	0	0	305.6	55	0	55.9	Chela Bedi	32
KALAVAD	c	0	0.4	162	15	0	0	Savli	33
KALAVAD	c	149.9	0	37.7	15	0	121.2	Davli	34
KALAVAD	c	0	1	211.8	0	0	433.5	Nani Bhagedi	35
KALAVAD	b	0	1	113	88	0	26	Nani Vavdi	36
KALAVAD	a	0	0	253	47	0	254.3	Jivapar	37
KALAVAD	b	0	0	39.8	46	0	35.4	Bava	38
KALAVAD	b	0	0.7	17	0	0	112	Khakhariya Bhayu	39
KALAVAD	b	0	0	23.4	0	0	0	Khakhariya Navania	40
KALAVAD	c	0	1	362.3	154.4	0	0	Khakhariya Pata Meghpar	41
KALAVAD	c	0	1.6	311	0	0	70	Shishang	42
KALAVAD	b	0	0.3	53	0	0	85	Dhedh	43
KALAVAD	a	0	0	166.9	42.9	0	212	Khijadiya Jashapar	44
KALAVAD	b	0	1	79.3	90.1	0	51	Sanala	45
KALAVAD	b	0	0	157.7	242	0	274.1	Machhalivad	46
KALAVAD	c	0	0	0	34.2	0	4.6	Vazir	47
KALAVAD	c	6.3	0	1.1	33	0	0	Khakhariya Morvadi	48
KALAVAD	c	238.1	1.2	301.6	88	0	90.9	Bodi	49
KALAVAD	c	321	1	146.7	109	0	0	Nana	50
KALAVAD	c	184	0	361.6	187	0	61.6	Panchdevda Mota	51
KALAVAD	c	356.8	1	252.6	139.7	0	484	Panchdevda Chhatar	52

Census of India 2011- Village Directory
Amenities and Land use (As in 2009)

Land Use														
Sr. No.	Name Village	Area under different types of land use (in hectares rounded up to one decimal place)					Area irrigated by source (in hectare).					Name of three most important commodities manufactured		
		Fallow Lands Other Than Current Fallows	Current Fallows	Net Area Sown	Total Irrigated Land Area	Total Unintegrated Land Area	Canals (C)	Wells/Tube- Wells (W/TW)	Tanks/Lakes (T/L)	Water Falls (WF)	Others (O)	First	Second	Third
1	2	110	111	112	113	114	115	116	117	118	119	120	121	122
29	Galpadar	0	0	281.2	165	116.2	0	165	0	0	0			
30	Hansthal	0	0	480.7	204.7	276	0	204.7	0	0	0			
31	Rampar	0	0	453	252	201	0	252	0	0	0	Belani Khan		
32	Chela Bedi	0	0	363.2	150	213.2	0	150	0	0	0			
33	Savli	0	0	163	63	100	0	63	0	0	0			
34	Davli	0	0	327.9	200.9	127	0	200.9	0	0	0			
35	Nani Bhagedi	0	0	1050.4	543	507.4	0	543	0	0	0			
36	Nani Vavdi	0	0	806.4	412	394.4	0	412	0	0	0			
37	Jivapar	0	0	331.7	206.7	125	0	206.7	0	0	0	Brickkiln		
38	Bava	0	0	352.7	215	137.7	0	215	0	0	0	Brickkiln		
39	Khakhariya Bhayu	0	0	392	165	227	0	165	0	0	0			
40	Khakhariya Navania	0	0	273.7	173.7	100	0	173.7	0	0	0			
41	Khakhariya Pata Meghpar	0	0	1153.6	571.6	582	0	571.6	0	0	0			
42	Shishang	0	0	1212	620	592	0	620	0	0	0			
43	Dhedh	0	0	516	136	380	0	136	0	0	0			
44	Khijadiya Jashapar	0	0	1271.6	956.6	315	0	956.6	0	0	0			
45	Sanala	0	0	603	353	250	0	353	0	0	0			
46	Machhalivad	0	0	1134.7	634	500.7	0	634	0	0	0	Brickkiln		
47	Vazir	0	0	633.1	340	293.1	0	340	0	0	0			
48	Khakhariya Morvadi	0	0	372.9	134	238.9	0	134	0	0	0			
49	Bodi	0	0	445.4	250	195.4	0	250	0	0	0			
50	Nana	0	0	581.8	250	331.8	0	250	0	0	0			
51	Panchdevda Mota	0	0	844.8	300	544.8	0	300	0	0	0			
52	Panchdevda Chhatar	0	0	1433.6	603.6	830	0	603.6	0	0	0			

Census of India 2011- Village Directory Amenities and Land use (As in 2009)

Number of educational amenities available. (If not available within the village, the distance range code viz; a for < 5 Kms, b for 5-10 Kms and c for 10+ kms of nearest place where facility is available is given).

Sr. No.	Name Village	Location Code No.	Total Area of The Village (In Hectares Rounded Up to One Decimal Place)	Total Population (2011 Census)	Number of Households (2011 Census)	Pre-Primary School (PP)	Primary School (P)	Middle School (M)	Secondary School (S)	Senior Secondary School (SS)	Degree College of Arts Science & Commerce (ASC)	Engineering College (EC)	Medical College (MC)	Management Institute (MI)
1	2	3	4	5	6	7	8	9	10	11	12	13	14	15
CD Block:-Kalavad (0096)														
53	Arala	513821	1120	1364	263	c	1		c	c	c	c	c	c
54	Jamvali	513822	1579.2	477	98	c	1		b	c	c	c	c	c
55	Jalansar	513823	876.1	559	130	b	1		b	b	b	c	c	c
56	Prabhujji Pipaliya	513824	633.4	433	90	b	1		b	b	b	c	c	c
57	Sarvaniya	513825	1293.4	1505	364	a	1		a	a	a	c	c	c
58	Khimani Sanosara	513826	872.4	622	129	b	2		b	b	b	c	c	c
59	Rajsthali	513827	664.8	803	166	b	1		b	b	b	c	c	c
60	Chapra	513828	360	570	111	b	1		b	b	b	c	c	c
61	Rajda	513829	767.8	1082	212	c	1		a	c	c	c	c	c
62	Nikava	513830	2503.9	4799	992	c	4		1	c	c	c	c	c
63	Anandpar	513831	2365.8	3001	575	c	2		a	c	c	c	c	c
64	Pipaliya (Dhandhaliya)	513832	468.9	377	89	c	1		c	c	c	c	c	c
65	Khad Dhoraji	513833	1053.8	895	188	c	1		a	c	c	c	c	c
66	Bediya	513834	785.1	507	109	c	1		c	c	c	c	c	c
67	Kotha Bhadukiya	513835	1046.6	978	208	c	1		c	c	c	c	c	c
68	Mota Bhadukiya	513836	1170.4	1259	295	c	1		c	c	c	b	b	b
69	Balambhadi	513837	1557	1337	292	b	1		b	b	b	c	c	c
70	Mulila	513838	2954.9	2069	426	c	1		c	c	c	c	c	c
71	Rinari	513839	703.8	756	193	c	1		c	c	c	c	c	c
72	Makrani Sanosara	513840	1447	1626	343	b	1		1	b	b	c	c	c
73	Moti Vavdi	513841	1829.9	1185	238	c	1		a	c	c	c	c	c
74	Sarvaniya Hakumati	513842	361.2	364	80	c	1		b	c	c	c	c	c
75	Dhundhoraji	513843	2471.5	1918	463	c	1		1	c	c	c	c	c
76	Navagam	513844	1474.7	2272	592	c	2		1	c	c	c	c	c

Census of India 2011- Village Directory Amenities and Land use (As in 2009)

Number of educational amenities available. (If not available within the village, the distance range code viz; a for < 5 Kms, b for 5-10 Kms and c for 10+ kms of nearest place where facility is available is given).

Number of Medical Amenities available. (If not available within the village, the distance range code viz; a for < 5 Kms, b for 5-10 Kms and c for 10+ kms of nearest place where facility is available is given).

Polytechnic (Pt)	Vocational Training School /ITI	Non-Formal Training Centre (NFTC)	Special School for Disabled (SSD)	Others (Specify)	Community Health Centre (CHC)	Primary Health Centre (PHC)	Primary Health Sub Centre (PHS)	Maternity and Child Welfare Centre (MCW)	T.B. Clinic (TBC)	Hospital-Allopathic (HA)	Hospital-Alternative Medicine (HO)	Dispensary (D)	Veterinary Hospital (VH)	Mobile Health Clinic (MHC)	Family Welfare Centre (FWC)	Name Village	Sr. No.
16	17	18	19	20	21	22	23	24	25	26	27	28	29	30	31	2	1
c	c	c	c		c	c	b	c	c	c	c	b	c	c	c	Arala	53
c	c	c	c		c	c	c	c	c	c	c	c	b	c	c	Jamvali	54
c	b	c	c		b	c	a	b	b	c	c	b	b	b	b	Jalansar	55
c	b	c	c		b	c	b	b	b	c	c	b	b	b	b	Prabhuji Pipaliya	56
c	a	c	c		a	c	a	a	a	c	c	a	a	a	a	Sarvaniya	57
c	b	c	c		b	b	a	b	b	c	c	b	b	b	b	Khimani Sanosara	58
c	b	c	c		b	b	l	b	b	c	c	b	b	b	b	Rajsthali	59
c	b	c	c		b	b	a	b	b	c	c	b	b	b	b	Chapra	60
c	c	c	c		c	a	a	c	c	c	c	c	c	c	c	Rajda	61
c	c	c	c		c	l	l	c	c	c	c	c	c	c	c	Nikava	62
c	c	c	c		c	a	l	c	c	c	c	a	c	c	c	Anandpar	63
c	c	c	c		c	b	b	c	c	c	c	b	c	c	c	Pipaliya (Dhandhaliya)	64
c	c	c	c		c	a	a	c	c	c	c	a	c	c	c	Khad Dhoraji	65
c	c	c	c		c	b	b	c	c	c	c	c	c	c	c	Bediya	66
c	c	c	c		c	c	a	c	c	c	c	c	c	c	c	Kotha Bhadukiya	67
b	c	b	b		c	c	l	c	c	c	c	c	c	c	c	Mota Bhadukiya	68
c	b	c	c		b	b	b	b	b	c	c	b	b	b	b	Balambhadi	69
c	c	c	c		c	c	l	c	c	c	c	c	c	c	c	Mulila	70
c	c	c	c		c	c	l	c	c	c	c	c	c	c	c	Rinari	71
c	b	c	c		b	b	l	b	b	c	c	b	b	b	b	Makrani Sanosara	72
c	c	c	c		c	a	a	c	c	c	c	c	c	c	c	Moti Vavdi	73
c	c	c	c		c	b	b	c	c	c	c	c	c	c	c	Sarvaniya Hakumati	74
c	c	c	c		c	a	l	c	c	c	c	c	a	c	c	Dhundhoraji	75
c	c	c	c		c	l	l	c	c	c	c	c	l	c	c	Navagam	76

Census of India 2011- Village Directory Amenities and Land use (As in 2009)

Sr. No.	Name Village	Number of Non-Government Medical Amenities available.								Availability of drinking water - Yes / No						
		Charitable Non Govt. Hospital/Nursing Home.	Medical Practitioner With MBBS Degree	Medical Practitioner With Other Degree	Medical Practitioner With No Degree	Traditional Practitioner and Faith Healer	Medicine Shop	Others	Tap Water (Treated/Untreated)	Well Water (Covered / Uncovered well)	Hand Pump	Tube wells / Bore well	Spring	River / Canal	Tank / Pond / Lake	Others
1	2	32	33	34	35	36	37	38	39	40	41	42	43	44	45	46
53	Arala	0	0	0	0	0	0	0	Yes	No	Yes	Yes	No	Yes	No	No
54	Jamvali	0	0	0	0	0	0	0	Yes	No	Yes	Yes	No	Yes	No	No
55	Jalansar	0	0	0	0	0	0	0	Yes	No	Yes	Yes	No	No	No	No
56	Prabhujji Pipaliya	0	0	0	0	0	0	0	Yes	No	Yes	Yes	No	Yes	No	No
57	Sarvaniya	0	0	0	0	0	0	0	Yes	No	Yes	Yes	No	Yes	No	No
58	Khimani Sanosara	0	0	0	0	0	0	0	Yes	No	Yes	Yes	No	Yes	No	No
59	Rajsthali	0	0	0	0	0	0	0	Yes	No	Yes	Yes	No	Yes	No	No
60	Chapra	0	0	0	0	0	0	0	Yes	No	Yes	Yes	No	Yes	No	No
61	Rajda	0	0	0	0	0	0	0	Yes	No	Yes	Yes	No	No	No	No
62	Nikava	0	0	2	0	0	6	0	Yes	No	Yes	Yes	No	Yes	No	No
63	Anandpar	0	0	0	0	0	0	0	Yes	No	Yes	Yes	No	Yes	No	No
64	Pipaliya (Dhandhaliya)	0	0	0	0	0	0	0	Yes	No	Yes	Yes	No	Yes	No	No
65	Khad Dhoraji	0	0	0	0	0	0	0	Yes	No	Yes	Yes	No	Yes	No	No
66	Bediya	0	0	0	0	0	0	0	Yes	No	Yes	Yes	No	No	No	No
67	Kotha Bhadukiya	0	0	0	0	0	0	0	Yes	No	Yes	Yes	No	Yes	No	No
68	Mota Bhadukiya	0	0	0	0	0	0	0	Yes	Yes	Yes	Yes	No	No	No	No
69	Balambhadi	0	0	0	0	0	0	0	Yes	Yes	Yes	Yes	No	No	No	No
70	Mulila	0	0	0	0	0	0	0	Yes	No	Yes	Yes	No	Yes	No	No
71	Rinari	0	0	0	0	0	0	0	Yes	No	Yes	Yes	No	No	No	No
72	Makrani Sanosara	0	0	0	0	0	0	0	Yes	No	Yes	Yes	No	Yes	No	No
73	Moti Vavdi	0	0	0	0	0	0	0	Yes	No	Yes	Yes	No	Yes	No	No
74	Sarvaniya Hakumati	0	0	0	0	0	0	0	Yes	No	Yes	Yes	No	No	No	No
75	Dhundhoraji	0	0	0	0	0	0	0	Yes	No	Yes	Yes	No	Yes	No	No
76	Navagam	0	0	2	0	0	3	0	Yes	No	Yes	Yes	No	Yes	No	No

Census of India 2011- Village Directory

Amenities and Land use (As in 2009)

Availability of toilet & others Yes / No

Communication and transport facilities (If amenities available code -Yes is given except for Village Pin Code. If not available within the village, the distance range code viz; a for < 5 Kms, b for 5-10 Kms and c for 10+ kms of nearest place where facility is available is given)

47	48	49	50	51	52	53	54	55	56	57	58	59	60	2	1
Community Toilet Including Bath.	Community Toilet Excluding Bath.	Rural Sanitary Mart or Sanitary Hardware Outlet Available Near The Village.	Community Bio- gas or Recycle of Waste for Productive Use.	Post Office (PO)	Sub Post Office (SPO)	Post & Telegraph Office (P&TO)	Village Pin Code	Telephones (Land Lines)	Public Call Office (PCO)	Mobile Phone Coverage	Internet Cafes/Common Service Centre (CSC)	Private Courier Facility	Bus Service (Public & Private)	Name Village	Sr. No.
No	No	No	No	c	Yes		361160	Yes	Yes	Yes	Yes	c	Yes	Arala	53
No	No	No	No	c	Yes		361160	Yes	Yes	Yes	Yes	c	Yes	Jamvali	54
No	No	No	No	b	b		361160	Yes	Yes	Yes	Yes	b	Yes	Jalansar	55
No	No	No	No	b	b		361160	Yes	Yes	Yes	Yes	b	Yes	Prabhuji Pipaliya	56
No	No	No	No	a	Yes		361160	Yes	Yes	Yes	Yes	a	Yes	Sarvaniya	57
No	No	No	No	b	b		361160	Yes	Yes	Yes	Yes	b	Yes	Khimani Sanosara	58
No	No	No	No	b	Yes		361160	Yes	Yes	Yes	Yes	b	Yes	Rajsthali	59
No	No	No	No	b	b		361162	Yes	Yes	Yes	Yes	b	Yes	Chapra	60
No	No	No	No	c	c		361162	Yes	Yes	Yes	Yes	c	Yes	Rajda	61
No	No	No	No	Yes	c		361162	Yes	Yes	Yes	Yes	c	Yes	Nikava	62
No	No	No	No	c	Yes		361162	Yes	Yes	Yes	Yes	c	Yes	Anandpar	63
No	No	No	No	c	c		361160	Yes	Yes	Yes	Yes	c	Yes	Pipaliya (Dhandhaliya)	64
No	No	No	No	c	c		361162	Yes	Yes	Yes	Yes	c	Yes	Khad Dhoraji	65
No	No	No	No	c	c		361160	Yes	Yes	Yes	Yes	c	Yes	Bediya	66
No	No	No	No	c	Yes		361162	Yes	Yes	Yes	Yes	c	Yes	Kotha Bhadukiya	67
No	No	No	No	b	Yes		361160	Yes	Yes	Yes	Yes	b	Yes	Mota Bhadukiya	68
No	No	No	No	b	Yes		361160	Yes	Yes	Yes	Yes	b	Yes	Balambhadi	69
No	No	No	No	c	Yes		361160	Yes	Yes	Yes	Yes	c	Yes	Mulila	70
No	No	No	No	c	c		361160	Yes	Yes	Yes	Yes	c	Yes	Rinari	71
No	No	No	No	b	Yes		361160	Yes	Yes	Yes	Yes	b	Yes	Makrani Sanosara	72
No	No	No	No	c	Yes		361160	Yes	Yes	Yes	Yes	c	Yes	Moti Vavdi	73
No	No	No	No	c	c		361160	Yes	Yes	Yes	Yes	c	Yes	Sarvaniya Hakumati	74
No	No	No	No	c	Yes		361160	Yes	Yes	Yes	Yes	c	Yes	Dhundhoraji	75
No	No	No	No	c	Yes		361160	Yes	Yes	Yes	Yes	c	Yes	Navagam	76

Census of India 2011- Village Directory

Amenities and Land use (As in 2009)

Communication and transport facilities (If amenities available code -Yes is given except for Village Pin Code, If not available within the village, the distance range code viz; a for < 5 Kms, b for 5-10 Kms and c for 10+ kms of nearest place where facility is available is given)

Village connected to highways, village roads, banks & credit societies (If amenities available code -Yes is given, If not available within the village, the distance range code viz; a for < 5 Kms, b for 5-10 Kms and c for 10+ kms of nearest place where facility is available is given)

Sr. No.	Name Village	Railway Stations	Auto/Modified Autos	Taxis and Vans	Tractors	Cycle-Pulled Rickshaws (Manual & Machine Driven)	Carts Driven by Animals	Sea /River Ferry Service	Connected to National Highway (NH)	Connected to State Highway (SH)	Connected to Major District Road (MDR)	Connected to Others District Road	Pucca Roads	Kutchcha Roads	Water Bounded Macadam (WBM) Roads
1	2	61	62	63	64	65	66	67	68	69	70	71	72	73	74
53	Arala	c	c	c	c		c	c	c	Yes	c	Yes	Yes	c	c
54	Jamvali	c	c	c	c		c	c	c	c	c	Yes	Yes	c	c
55	Jalansar	b	b	b	b		b	c	c	b	b	Yes	Yes	b	b
56	Prabhuji Pipaliya	b	Yes	b	b		b	b	b	Yes	b	Yes	Yes	b	b
57	Sarvaniya	a	Yes	a	a		a	c	a	a	a	Yes	Yes	a	a
58	Khimani Sanosara	b	b	b	b		b	c	c	b	b	Yes	Yes	b	b
59	Rajsthali	b	b	b	b		b	c	c	Yes	b	Yes	Yes	Yes	b
60	Chapra	b	b	b	b		b	c	c	b	b	Yes	Yes	b	b
61	Rajda	c	c	c	c		c	c	c	c	c	Yes	Yes	c	c
62	Nikava	c	c	c	c		c	c	c	Yes	c	Yes	Yes	c	c
63	Anandpar	c	c	Yes	c		c	c	c	Yes	c	Yes	Yes	c	c
64	Pipaliya (Dhandhaliya)	c	c	c	c		c	c	c	c	c	Yes	Yes	c	c
65	Khad Dhoraji	c	c	c	c		c	a	c	c	Yes	Yes	c	c	Yes
66	Bediya	c	c	c	c		c	c	c	c	c	Yes	Yes	c	c
67	Kotha Bhadukiya	c	c	c	c		c	c	c	c	c	Yes	Yes	c	c
68	Mota Bhadukiya	b	b	b	b		b	c	c	c	c	Yes	Yes	b	c
69	Balambhadi	b	b	b	b		b	c	c	b	Yes	Yes	Yes	b	b
70	Mulila	c	c	c	c		c	c	c	Yes	Yes	Yes	Yes	c	c
71	Rinari	c	c	c	c		c	c	a	Yes	c	Yes	Yes	c	c
72	Makrani Sanosara	b	b	b	b		b	c	c	Yes	b	Yes	Yes	b	b
73	Moti Vavdi	c	c	c	c		c	c	c	c	c	Yes	Yes	c	c
74	Sarvaniya Hakumati	c	c	c	c		c	c	c	c	c	Yes	Yes	c	c
75	Dhundhoraji	c	Yes	c	c		c	c	c	c	c	Yes	Yes	Yes	c
76	Navagam	c	c	c	c		c	c	c	c	c	Yes	Yes	c	c

Census of India 2011- Village Directory Amenities and Land use (As in 2009)

Village connected to highways,
village roads, banks & credit
societies (If amenities available code
-Yes is given, If not available within
the village, the distance range code
viz; a for < 5 Kms, b for 5-10 Kms
and c for 10+ kms of nearest place
where facility is available is given)

Availability of miscellaneous facilities (If amenities available code -
Yes is given, If not available within the village, the distance range
code viz; a for < 5 Kms, b for 5-10 Kms and c for 10+ kms of nearest
place where facility is available is given)

Navigable Waterway (River/Canal) (NW)	Footpaths (FP)	Commercial & Co-operative Banks	ATM	Agricultural Credit Societies	Self-Help Group (SHG)	Public Distribution System (PDS) Shop	Mandis / Regular Market	Weekly Haat	Agricultural Marketing Society	Integrated Child Development Scheme (Nutritional Centres)	Anganwadi Centre (Nutritional Centres)	Others (Nutritional Centres)	ASHA (Accredited Social Health Activist)	Name Village	Sr. No.
75	76	77	78	79	80	81	82	83	84	85	86	87	88	2	1
c	Yes	c	c	Yes	Yes	Yes	c	c	c	c	Yes	Yes	Yes	Arala	53
c	Yes	c	c	c	Yes	Yes	c	c	c	c	Yes	Yes	Yes	Jamvali	54
c	Yes	b	b	b	Yes	b	b	b	b	b	Yes	Yes	Yes	Jalansar	55
c	Yes	b	b	Yes	Yes	b	b	b	b	b	Yes	Yes	Yes	Prabhuji Pipaliya	56
c	Yes	a	a	Yes	Yes	Yes	a	a	a	a	Yes	Yes	Yes	Sarvaniya	57
c	Yes	b	b	Yes	Yes	a	b	b	b	b	Yes	Yes	Yes	Khimani Sanosara	58
c	Yes	b	b	Yes	Yes	Yes	b	b	b	b	Yes	Yes	Yes	Rajsthali	59
c	Yes	b	b	Yes	Yes	a	b	b	b	b	Yes	Yes	Yes	Chapra	60
c	Yes	a	c	c	Yes	Yes	c	c	c	c	Yes	Yes	Yes	Rajda	61
c	Yes	Yes	c	Yes	Yes	Yes	c	c	c	c	Yes	Yes	Yes	Nikava	62
c	Yes	a	c	Yes	Yes	Yes	c	c	c	c	Yes	Yes	Yes	Anandpar	63
c	Yes	b	c	b	Yes	b	c	c	c	c	Yes	Yes	Yes	Pipaliya (Dhandhaliya)	64
c	Yes	a	c	a	Yes	a	c	c	c	c	Yes	Yes	Yes	Khad Dhoraji	65
c	Yes	b	c	Yes	Yes	b	c	c	c	c	Yes	Yes	Yes	Bediya	66
c	Yes	c	c	Yes	Yes	Yes	c	c	c	c	Yes	Yes	Yes	Kotha Bhadukiya	67
c	Yes	b	b	Yes	Yes	Yes	b	c	c	c	Yes	Yes	Yes	Mota Bhadukiya	68
c	Yes	b	b	Yes	Yes	Yes	b	b	b	b	Yes	Yes	Yes	Balambhadi	69
c	Yes	a	c	Yes	Yes	Yes	c	c	c	c	Yes	Yes	Yes	Mulila	70
c	Yes	a	c	Yes	Yes	a	c	c	c	c	Yes	Yes	Yes	Rinari	71
c	Yes	b	b	b	Yes	Yes	b	b	b	b	Yes	Yes	Yes	Makrani Sanosara	72
c	Yes	a	c	a	Yes	a	c	c	c	c	Yes	Yes	Yes	Moti Vavdi	73
c	Yes	b	c	b	Yes	b	c	c	c	c	Yes	Yes	c	Sarvaniya Hakumati	74
c	Yes	a	c	Yes	Yes	Yes	c	c	c	c	Yes	Yes	Yes	Dhundhoraji	75
c	Yes	Yes	c	Yes	Yes	Yes	c	c	c	c	Yes	Yes	Yes	Navagam	76

Census of India 2011- Village Directory Amenities and Land use (As in 2009)

Availability of miscellaneous facilities (If amenities available code -
Yes is given, If not available within the village, the distance range
code viz; a for < 5 Kms, b for 5-10 Kms and c for 10+ kms of nearest
place where facility is available is given)

Availability of electricity
(Yes/No)

Sr. No.	Name Village	Community Centre With/ Without TV	Sports Field	Sports Club / Recreation Centre	Cinema / Video Hall	Public Library	Public Reading Room	Newspaper Supply	Assembly Polling Station	Birth & Death Registration Office	Power Supply for Domestic Use (ED)	Power Supply for Agricultural Use (EAG)	Power Supply for Commercial Use (EC)	Power Supply for All Uses (EA)
1	2	89	90	91	92	93	94	95	96	97	98	99	100	101
53	Arala	Yes	c	c	c	c	c	Yes	Yes	Yes	Yes	Yes	Yes	Yes
54	Jamvali	Yes	c	c	c	c	c	Yes	Yes	Yes	Yes	Yes	Yes	Yes
55	Jalansar	Yes	b	b	b	b	b	Yes	Yes	Yes	Yes	Yes	Yes	Yes
56	Prabhuji Pipaliya	Yes	b	b	b	b	b	Yes	Yes	Yes	Yes	Yes	Yes	Yes
57	Sarvaniya	Yes	Yes	a	a	a	a	Yes	Yes	Yes	Yes	Yes	Yes	Yes
58	Khimani Sanosara	Yes	Yes	b	b	b	b	Yes	Yes	Yes	Yes	Yes	Yes	Yes
59	Rajsthali	Yes	Yes	b	b	b	b	Yes	Yes	Yes	Yes	Yes	Yes	Yes
60	Chapra	Yes	Yes	b	b	b	b	Yes	Yes	Yes	Yes	Yes	Yes	Yes
61	Rajda	Yes	c	c	c	c	c	Yes	Yes	Yes	Yes	Yes	Yes	Yes
62	Nikava	Yes	c	c	c	c	c	Yes	Yes	Yes	Yes	Yes	Yes	Yes
63	Anandpar	Yes	c	c	c	c	c	Yes	Yes	Yes	Yes	Yes	Yes	Yes
64	Pipaliya (Dhandhaliya)	Yes	Yes	c	c	c	c	Yes	Yes	Yes	Yes	Yes	Yes	Yes
65	Khad Dhoraji	Yes	Yes	c	c	c	c	Yes	Yes	Yes	Yes	Yes	Yes	Yes
66	Bediya	Yes	c	c	c	c	c	Yes	Yes	Yes	Yes	Yes	Yes	Yes
67	Kotha Bhadukiya	Yes	Yes	c	c	c	c	Yes	Yes	Yes	Yes	Yes	Yes	Yes
68	Mota Bhadukiya	Yes	Yes	c	b	c	c	Yes	Yes	Yes	Yes	Yes	Yes	Yes
69	Balambhadi	Yes	Yes	b	b	b	Yes	Yes	Yes	Yes	Yes	Yes	Yes	Yes
70	Mulila	Yes	c	c	c	c	c	Yes	Yes	Yes	Yes	Yes	Yes	Yes
71	Rinari	Yes	c	c	c	c	c	Yes	Yes	Yes	Yes	Yes	Yes	Yes
72	Makrani Sanosara	Yes	b	b	b	b	b	Yes	Yes	Yes	Yes	Yes	Yes	Yes
73	Moti Vavdi	Yes	c	c	c	c	c	Yes	Yes	Yes	Yes	Yes	Yes	Yes
74	Sarvaniya Hakumati	Yes	c	c	c	c	c	Yes	Yes	Yes	Yes	Yes	Yes	Yes
75	Dhundhoraji	Yes	Yes	c	c	c	c	Yes	Yes	Yes	Yes	Yes	Yes	Yes
76	Navagam	Yes	c	c	c	c	c	Yes	Yes	Yes	Yes	Yes	Yes	Yes

Census of India 2011- Village Directory Amenities and Land use (As in 2009)

Land Use									
Nearest Town		Area under different types of land use (in hectares rounded up to one decimal place)							
Name	Distance Range Code i.e. a for < 5 Kms, b for 5-10 Kms & c for 10+ kms.	Forests	Area Under Non-Agricultural Uses	Barren and Un-Cultivable Land	Permanent Pastures and Other Grazing Lands	Land Under Miscellaneous Tree Crops etc.	Culturable Waste Land	Name Village	Sr. No.
102	103	104	105	106	107	108	109	2	1
KALAVAD	c	0	0	103	0	0	447	Arala	53
KALAVAD	c	486.6	0	50.2	46.4	0	649	Jamvali	54
KALAVAD	b	0	0	60.8	55.9	0	247.9	Jalansar	55
KALAVAD	b	0	3.4	44	0	2	202	Prabhuji Pipaliya	56
KALAVAD	a	0	5.4	20	0	2	426	Sarvaniya	57
KALAVAD	b	0	0	317.2	22.9	0	0	Khimani Sanosara	58
KALAVAD	b	0	5.8	134	7	0	58	Rajsthali	59
KALAVAD	b	0	0	32.4	0	0	98.3	Chapra	60
KALAVAD	c	1.8	5.8	18.2	61.9	0	35.8	Rajda	61
KALAVAD	c	0	7	229.5	0	0	519.1	Nikava	62
KALAVAD	c	38	5.8	211	0	0	543	Anandpar	63
KALAVAD	c	0	2.9	62	0	2	207	Pipaliya (Dhandhaliya)	64
KALAVAD	c	130.4	0	280.5	185.2	0	175.2	Khad Dhoraji	65
KALAVAD	c	0	2.1	52	0	0	98	Bediya	66
KALAVAD	c	0	2	108.6	63	0	132.2	Kotha Bhadukiya	67
RAJKOT	b	0	2	105.7	101.2	0	100.5	Mota Bhadukiya	68
KALAVAD	b	133	5	473	0	0	254	Balambhadi	69
KALAVAD	c	0	2.9	77	0	0	989	Mulila	70
KALAVAD	c	0	0.8	79	0	0	37	Rinari	71
KALAVAD	b	0	5	131	0	0	426	Makrani Sanosara	72
KALAVAD	c	144.4	0	120	191.5	0	479.7	Moti Vavdi	73
KALAVAD	c	0	0	0	29.6	0	87.9	Sarvaniya Hakumati	74
KALAVAD	c	208	2.5	216	0	3	800	Dhundhoraji	75
KALAVAD	c	0	5.7	203	160	0	0	Navagam	76

Census of India 2011- Village Directory
Amenities and Land use (As in 2009)

Land Use																
Sr. No.	Name Village	Area under different types of land use (in hectares rounded up to one decimal place)									Area irrigated by source (in hectare).			Name of three most important commodities manufactured		
		Fallow Lands Other Than Current Fallows	Current Fallows	Net Area Sown	Total Irrigated Land Area	Total Un-irrigated Land Area	Canals (C)	Wells/Tube-Wells (W/TW)	Tanks/Lakes (T/L)	Water Falls (WF)	Others (O)	First	Second	Third		
1	2	110	111	112	113	114	115	116	117	118	119	120	121	122		
53	Arala	0	0	570	261	309	0	261	0	0	0					
54	Jamvali	0	0	347.1	205.1	142	0	205.1	0	0	0					
55	Jalansar	0	0	511.5	295	216.5	0	295	0	0	0					
56	Prabhujji Pipaliya	0	0	382	170	212	0	170	0	0	0					
57	Sarvaniya	0	0	840	450	390	0	450	0	0	0					
58	Khimani Sanosara	0	0	532.2	232	300.2	0	232	0	0	0					
59	Rajsthali	0	0	460	260	200	0	260	0	0	0					
60	Chapra	0	0	229.3	124	105.3	0	124	0	0	0					
61	Rajda	0	7.3	637	275	362	0	275	0	0	0					
62	Nikava	0	0	1748.3	700.3	1048	0	700.3	0	0	0	Brickkiln				
63	Anandpar	0	0	1568	800	768	0	800	0	0	0	Brickkiln				
64	Pipaliya (Dhandhaliya)	0	0	195	100	95	0	100	0	0	0	Brickkiln				
65	Khad Dhoraji	0	0	282.6	168	114.6	0	168	0	0	0					
66	Bediya	0	0	633	241	392	0	241	0	0	0					
67	Kotha Bhadukiya	0	0	740.8	510	230.8	0	510	0	0	0	Brickkiln				
68	Mota Bhadukiya	0	0	861	420	441	0	420	0	0	0					
69	Balambhadi	0	0	692	395	297	0	395	0	0	0					
70	Mulila	0	0	1886	500	1386	0	500	0	0	0					
71	Rinari	0	0	587	200	387	0	200	0	0	0					
72	Makrani Sanosara	0	0	885	400	485	0	400	0	0	0					
73	Moti Vavdi	0	0	894.2	535	359.2	0	535	0	0	0					
74	Sarvaniya Hakumati	0	0	243.7	138	105.7	0	138	0	0	0					
75	Dhundhoraji	0	0	1242	600	642	0	600	0	0	0					
76	Navagam	0	0	1106	574	532	0	574	0	0	0					

Census of India 2011- Village Directory Amenities and Land use (As in 2009)

Number of educational amenities available. (If not available within the village, the distance range code viz; a for < 5 Kms, b for 5-10 Kms and c for 10+ kms of nearest place where facility is available is given).

Sr. No.	Name Village	Location Code No.	Total Area of The Village (In Hectares Rounded Up to One Decimal Place)	Total Population (2011 Census)	Number of Households (2011 Census)	Pre-Primary School (PP)	Primary School (P)	Middle School (M)	Secondary School (S)	Senior Secondary School (SS)	Degree College of Arts - Science & Commerce (ASC)	Engineering College (EC)	Medical College (MC)	Management Institute (MI)
1	2	3	4	5	6	7	8	9	10	11	12	13	14	15
CD Block:-Kalavad (0096)														
77	Machharda	513845	1353.5	590	112	c	1		a	c	c	c	c	c
78	Fagas	513846	1788.6	605	126	c	1		c	c	c	c	c	c
79	Napaniya	513847	1311.7	1704	368	b	1		l	b	b	b	b	b
80	Khijadiya	513848	360.7	225	59	c	1		c	c	c	c	c	c
81	Labukiya	513849	1009.2	815	173	c	1		c	c	c	c	c	c
82	Bhagat	513850	1852.7	2435	482	c	2		b	c	c	c	c	c
83	Khijadiya	513851	2223.9	2932	621	c	3		l	c	c	c	c	c
84	Pipar	513852	497.5	551	140	c	1		a	c	c	c	c	c
85	Nana Vadala	513853	390.5	224	44	c	1		a	c	c	c	c	c
86	Dangarvada	513854	1576.1	1014	189	c	2		a	c	c	c	c	c
87	Deri	513855	3551.3	6304	1339	c	4		l	c	c	c	c	c
88	Kharedi	513856	1061.6	1220	296	c	1		b	c	c	c	c	c
89	Bamangam	513857	2814.3	1456	275	c	1		c	c	c	c	c	c
90	Toda	513858	649.1	330	69	c	1		a	c	c	c	c	c
91	Bhangda	513859	1896	1233	296	c	2		b	c	c	c	c	c
92	Umrالا	513860	1063.5	770	139	c	1		b	c	c	c	c	c
93	Haripar (Mevasa)	513861	205.1	109	19	c	a		b	c	c	c	c	c
94	Mevasa (Haripar)	513862	1240	1123	229	c	1		b	c	c	c	c	c
95	Bhavabhi	513863	427.1	248	43	c	1		b	c	c	c	c	c
96	Khijadiya	513864	581.6	864	182	c	1		c	c	c	c	c	c
97	Gunda	513865	1689.9	1623	286	c	1		c	c	c	c	c	c
98	Makha Karod	513866	590.8	952	154	c	1		c	c	c	c	c	c
Block Total			120848	111415	23625	0	120	0	17	0	0	0	0	0

Census of India 2011- Village Directory Amenities and Land use (As in 2009)

Number of educational amenities available. (If not available within the village, the distance range code viz; a for < 5 Kms, b for 5-10 Kms and c for 10+ kms of nearest place where facility is available is given).

Number of Medical Amenities available. (If not available within the village, the distance range code viz; a for < 5 Kms, b for 5-10 Kms and c for 10+ kms of nearest place where facility is available is given).

Polytechnic (Pt)	Vocational Training School /ITI	Non-Formal Training Centre (NFTC)	Special School for Disabled (SSD)	Others (Specify)	Community Health Centre (CHC)	Primary Health Centre (PHC)	Primary Health Sub Centre (PHS)	Maternity and Child Welfare Centre (MCW)	T.B. Clinic (TBC)	Hospital-Allopathic (HA)	Hospital-Alternative Medicine (HO)	Dispensary (D)	Veterinary Hospital (VH)	Mobile Health Clinic (MHC)	Family Welfare Centre (FWC)	Name Village	Sr. No.
16	17	18	19	20	21	22	23	24	25	26	27	28	29	30	31	2	1
c	c	c	c		c	a	a	c	c	c	c	a	a	c	c	Machharda	77
c	c	c	c		c	c	a	c	c	c	c	c	c	c	c	Fagas	78
b	b	c	c		b	b	a	b	b	c	c	b	b	b	b	Napaniya Khijadiya	79
c	c	c	c		c	b	1	c	c	c	c	c	c	c	c	Labukiya Bhadukiya	80
c	c	c	c		c	b	b	c	c	c	c	b	b	c	b	Bhagat Khijadiya	81
c	c	c	c		c	a	1	c	c	c	c	b	c	c	c	Pipar	82
c	c	c	c		c	b	1	c	c	c	c	c	1	c	c	Nana Vadala	83
c	c	c	c		c	c	a	c	c	c	c	c	c	c	c	Dangarvada	84
c	c	c	c		c	b	b	c	c	c	c	b	b	c	c	Metiya	85
c	c	c	c		c	b	b	c	c	c	c	b	b	c	c	Deri	86
c	c	c	c		c	1	2	c	c	c	c	c	1	c	c	Kharedi	87
c	c	c	c		c	b	b	c	c	c	c	b	b	c	c	Bamangam	88
c	c	c	c		c	c	b	c	c	c	c	c	c	c	c	Toda	89
c	c	c	c		c	a	a	c	c	c	c	a	a	c	c	Bhangda	90
c	c	c	c		c	b	b	c	c	c	c	c	c	c	c	Umrالا	91
c	c	c	c		c	b	b	c	c	c	c	b	b	c	c	Haripar (Mevasa)	92
c	c	c	c		c	b	b	c	c	c	c	b	b	c	c	Mevasa (Haripar)	93
c	c	c	c		c	b	1	c	c	c	c	c	b	c	c	Bhavabhi Khijadiya	94
c	c	c	c		c	b	b	c	c	c	c	b	b	c	c	Gunda	95
c	c	c	c		c	c	a	c	c	c	c	c	c	c	c	Makha Karod	96
c	c	c	c		c	c	1	c	c	c	c	c	c	c	c	Kalmeghada	97
c	c	c	c		c	b	c	c	c	c	c	c	b	c	b	Moridad	98
0	0	0	0	0	0	4	30	0	0	0	0	0	5	0	0		

Census of India 2011- Village Directory Amenities and Land use (As in 2009)

Sr. No.	Name Village	Number of Non-Government Medical Amenities available.							Availability of drinking water - Yes / No							
		Charitable Non Govt. Hospital/Nursing Home.	Medical Practitioner With MBBS Degree	Medical Practitioner With Other Degree	Medical Practitioner With No Degree	Traditional Practitioner and Faith Healer	Medicine Shop	Others	Tap Water (Treated/Untreated)	Well Water (Covered / Uncovered well)	Hand Pump	Tube wells / Bore well	Spring	River / Canal	Tank / Pond / Lake	Others
1	2	32	33	34	35	36	37	38	39	40	41	42	43	44	45	46
77	Machharda	0	0	0	0	0	0	0	Yes	No	Yes	Yes	No	Yes	No	No
78	Fagas	0	0	0	0	0	0	0	Yes	No	Yes	Yes	No	No	No	No
79	Napaniya	0	0	0	0	0	0	0	Yes	Yes	Yes	Yes	No	No	No	No
80	Khijadiya	0	0	0	0	0	0	0	Yes	No	Yes	Yes	No	Yes	No	No
81	Labukiya	0	0	0	0	0	0	0	Yes	No	Yes	Yes	No	Yes	No	No
82	Bhadukiya	0	0	0	0	0	0	0	Yes	No	Yes	Yes	No	Yes	No	No
83	Bhagat	0	0	0	0	0	0	0	Yes	No	Yes	Yes	No	Yes	No	No
84	Khijadiya	0	0	0	0	0	0	0	Yes	No	Yes	Yes	No	Yes	No	No
85	Pipar	0	0	0	0	0	0	0	Yes	No	Yes	Yes	No	Yes	No	No
86	Nana Vadala	0	0	2	0	0	0	0	Yes	No	Yes	Yes	No	No	No	No
87	Dangarvada	0	0	0	0	0	0	0	Yes	No	Yes	Yes	No	Yes	No	No
88	Metiya	0	0	0	0	0	0	0	Yes	No	Yes	Yes	No	Yes	No	No
89	Deri	0	0	0	0	0	0	0	Yes	No	Yes	Yes	No	Yes	No	No
90	Kharedi	0	0	2	0	0	2	0	Yes	No	Yes	Yes	No	Yes	No	No
91	Bamangam	0	0	0	0	0	0	0	Yes	No	Yes	Yes	No	No	No	No
92	Toda	0	0	0	0	0	0	0	Yes	No	Yes	Yes	No	No	No	No
93	Bhangda	0	0	0	0	0	0	0	Yes	No	Yes	Yes	No	Yes	No	No
94	Umrالا	0	0	0	0	0	0	0	Yes	No	Yes	Yes	No	Yes	No	No
95	Hari-par	0	0	0	0	0	0	0	Yes	No	Yes	Yes	No	Yes	No	No
96	(Mevasa)	0	0	0	0	0	0	0	Yes	No	Yes	Yes	No	Yes	No	No
97	Mevasa	0	0	0	0	0	0	0	Yes	No	Yes	Yes	No	Yes	No	No
98	(Hari-par)	0	0	0	0	0	0	0	Yes	No	Yes	Yes	No	Yes	No	No
99	Bhavabhi	0	0	0	0	0	0	0	Yes	No	Yes	Yes	No	Yes	No	No
100	Khijadiya	0	0	0	0	0	0	0	Yes	No	Yes	Yes	No	Yes	No	No
101	Gunda	0	0	0	0	0	0	0	Yes	Yes	Yes	Yes	No	Yes	No	No
102	Makha Karod	0	0	0	0	0	0	0	Yes	Yes	No	No	No	Yes	No	No
103	Kalmeghada	0	0	0	0	0	0	0	Yes	No	Yes	Yes	No	Yes	No	No
104	Moridad	0	0	0	0	0	0	0	Yes	Yes	Yes	No	No	No	No	No
Block Total		0	0	11	0	0	13	0	96	16	96	92	1	76	1	0

Census of India 2011- Village Directory

Amenities and Land use (As in 2009)

Availability of toilet & others Yes / No Communication and transport facilities (If amenities available code -Yes is given except for Village Pin Code, If not available within the village, the distance range code viz; a for < 5 Kms, b for 5-10 Kms and c for 10+ kms of nearest place where facility is available is given)

47	48	49	50	51	52	53	54	55	56	57	58	59	60	2	1
Community Toilet Including Bath.	Community Toilet Excluding Bath.	Rural Sanitary Mart or Sanitary Hardware Outlet Available Near The Village.	Community Bio- gas or Recycle of Waste for Productive Use.	Post Office (PO)	Sub Post Office (SPO)	Post & Telegraph Office (P&TO)	Village Pin Code	Telephones (Land Lines)	Public Call Office (PCO)	Mobile Phone Coverage	Internet Cafes/Common Service Centre (CSC)	Private Courier Facility	Bus Service (Public & Private)	Name Village	St. No.
No	No	No	No	c	Yes		361160	Yes	Yes	Yes	Yes	c	Yes	Machharda	77
No	No	No	No	c	Yes		361160	Yes	Yes	Yes	Yes	c	Yes	Fagas	78
No	No	No	No	b	Yes		361160	Yes	Yes	Yes	Yes	b	Yes	Napaniya Khijadiya	79
No	No	No	No	c	c		361160	Yes	Yes	Yes	Yes	c	Yes	Labukiya Bhadukiya	80
No	No	No	No	c	Yes		360540	Yes	Yes	Yes	Yes	c	Yes	Bhagat Khijadiya	81
No	No	No	No	c	Yes		360540	Yes	Yes	Yes	Yes	c	Yes	Pipar	82
No	No	No	No	c	Yes		360540	Yes	Yes	Yes	Yes	c	Yes	Nana Vadala	83
No	No	No	Yes	c	c		361160	Yes	Yes	Yes	Yes	c	Yes	Dangarvada	84
No	No	No	No	c	c		361160	Yes	Yes	Yes	a	c	Yes	Metiya	85
No	No	No	No	c	Yes		360540	Yes	Yes	Yes	Yes	c	Yes	Deri	86
No	No	No	No	Yes	c		360540	Yes	Yes	Yes	Yes	c	Yes	Kharedi	87
No	No	No	No	c	Yes		360540	Yes	Yes	Yes	Yes	c	Yes	Bamangam	88
No	No	No	No	c	Yes		361160	Yes	Yes	Yes	Yes	c	Yes	Toda	89
No	No	No	No	c	c		361160	Yes	Yes	Yes	Yes	c	Yes	Bhangda	90
No	No	No	No	c	Yes		361160	Yes	Yes	Yes	Yes	c	Yes	Umralla	91
No	No	No	No	c	Yes		361170	Yes	Yes	Yes	Yes	c	Yes	Haripar (Mevasa)	92
No	Yes	No	No	c	c		361160	Yes	Yes	Yes	Yes	c	Yes	Mevasa (Haripar)	93
No	No	No	No	c	Yes		360540	Yes	Yes	Yes	Yes	c	Yes	Bhavabhi Khijadiya	94
No	No	No	No	c	c		360510	Yes	Yes	Yes	Yes	c	Yes	Gunda	95
No	Yes	No	No	c	Yes		360540	Yes	Yes	Yes	Yes	c	Yes	Makha Karod	96
No	No	No	No	c	Yes		360540	Yes	Yes	Yes	Yes	c	Yes	Kalmeghada	97
No	No	No	No	c	Yes		360540	Yes	Yes	Yes	Yes	c	Yes	Moridad	98
0	5	0	1	3	52	0	98	98	98	98	96	0	96		

Census of India 2011- Village Directory Amenities and Land use (As in 2009)

Communication and transport facilities (If amenities available code -Yes is given except for Village Pin Code, If not available within the village, the distance range code viz; a for < 5 Kms, b for 5-10 Kms and c for 10+ kms of nearest place where facility is available is given)

Village connected to highways, village roads, banks & credit societies (If amenities available code -Yes is given, If not available within the village, the distance range code viz; a for < 5 Kms, b for 5-10 Kms and c for 10+ kms of nearest place where facility is available is given)

Sr. No.	Name Village	Railway Stations	Auto/Modified Autos	Taxis and Vans	Tractors	Cycle-Pulled Rickshaws (Manual & Machine Driven)	Carts Driven by Animals	Sea /River Ferry Service	Connected to National Highway (NH)	Connected to State Highway (SH)	Connected to Major District Road (MDR)	Connected to Others District Road	Pucca Roads	Kutchcha Roads	Water Bounded Macadam (WBM) Roads
1	2	61	62	63	64	65	66	67	68	69	70	71	72	73	74
77	Machharda	c	c	c	c		c	c	c	c	c	Yes	Yes	c	c
78	Fagas	c	c	c	c		c	c	c	c	c	Yes	Yes	c	c
79	Napaniya	b	b	b	b		b	b	c	b	b	Yes	Yes	b	b
80	Khijadiya														
80	Labukiya	c	c	c	c		c	c	c	c	c	Yes	Yes	c	c
81	Bhadukiya														
81	Bhagat Khijadiya	c	Yes	Yes	Yes	Yes	Yes	c	c	c	c	Yes	Yes	Yes	c
82	Pipar	c	c	c	c		c	c	c	c	Yes	Yes	Yes	c	c
83	Nana Vadala	c	Yes	c	c		c	c	c	c	Yes	Yes	Yes	c	c
84	Dangarvada	c	c	c	c		c	c	c	c	c	Yes	Yes	c	c
85	Metiya	c	c	c	c		c	c	c	c	c	Yes	c	Yes	c
86	Deri	c	c	c	c		c	c	c	c	Yes	Yes	Yes	Yes	c
87	Kharedi	c	c	c	c		c	c	c	c	Yes	Yes	Yes	c	c
88	Bamangam	c	c	c	c		c	c	c	c	c	Yes	Yes	c	c
89	Toda	c	c	c	c		c	c	c	Yes	c	Yes	Yes	c	c
90	Bhangda	c	c	c	c		c	c	c	c	c	Yes	Yes	c	c
91	Umrالا	c	c	c	c		c	c	c	c	c	Yes	Yes	c	c
92	Haripar (Mevasa)	c	c	c	c		c	c	c	c	c	Yes	Yes	c	c
93	Mevasa (Haripar)	c	c	c	c		c	c	c	c	c	Yes	Yes	c	c
94	Bhavabhi Khijadiya	c	c	c	c		c	c	c	Yes	Yes	Yes	Yes	c	c
95	Gunda	c	c	c	c		c	c	c	c	c	Yes	Yes	c	c
96	Makha Karod	c	c	c	c		c	c	c	c	c	Yes	Yes	c	c
97	Kalmeghada	c	c	c	c		c	c	c	c	c	Yes	Yes	c	c
98	Moridad	c	c	c	c		Yes	c	c	c	c	Yes	Yes	c	c
Block Total		0	12	9	6	3	8	0	0	22	13	96	91	16	3

Census of India 2011- Village Directory Amenities and Land use (As in 2009)

Village connected to highways, village roads, banks & credit societies (If amenities available code -Yes is given, If not available within the village, the distance range code viz; a for < 5 Kms, b for 5-10 Kms and c for 10+ kms of nearest place where facility is available is given)

Availability of miscellaneous facilities (If amenities available code - Yes is given, If not available within the village, the distance range code viz; a for < 5 Kms, b for 5-10 Kms and c for 10+ kms of nearest place where facility is available is given)

Navigable Waterway (River/Canal) (NW)	Footpaths (FP)	Commercial & Co-operative Banks	ATM	Agricultural Credit Societies	Self-Help Group (SHG)	Public Distribution System (PDS) Shop	Mandis / Regular Market	Weekly Haat	Agricultural Marketing Society	Integrated Child Development Scheme (Nutritional Centres)	Anganwadi Centre (Nutritional Centres)	Others (Nutritional Centres)	ASHA (Accredited Social Health Activist)	Name Village	Sr. No.
75	76	77	78	79	80	81	82	83	84	85	86	87	88	2	1
c	Yes	a	c	Yes	Yes	a	c	c	c	c	Yes	Yes	Yes	Machharda	77
c	Yes	c	c	Yes	Yes	Yes	c	c	c	c	Yes	Yes	c	Fagas	78
c	Yes	b	b	Yes	Yes	Yes	b	b	b	b	Yes	Yes	Yes	Napaniya Khijadiya	79
c	Yes	c	c	c	a	a	c	c	c	c	a	Yes	Yes	Labukiya Bhadukiya	80
c	Yes	b	b	Yes	Yes	Yes	b	c	c	c	Yes	Yes	b	Bhagat Khijadiya	81
c	Yes	b	c	Yes	Yes	Yes	c	c	c	c	Yes	Yes	Yes	Pipar	82
c	Yes	b	b	Yes	Yes	Yes	c	c	c	c	Yes	Yes	Yes	Nana Vadala	83
c	Yes	c	c	a	Yes	a	c	c	c	c	Yes	Yes	Yes	Dangarvada	84
c	Yes	b	b	b	Yes	a	c	c	c	c	Yes	Yes	Yes	Metiya	85
c	Yes	b	c	b	Yes	Yes	c	c	c	c	Yes	Yes	Yes	Deri	86
c	Yes	Yes	c	Yes	Yes	Yes	c	c	c	c	Yes	Yes	Yes	Kharedi	87
c	Yes	b	c	Yes	Yes	Yes	c	c	c	c	Yes	Yes	Yes	Bamangam	88
c	Yes	c	c	Yes	Yes	Yes	c	c	c	c	Yes	Yes	Yes	Toda	89
c	Yes	a	c	a	Yes	b	c	c	c	c	Yes	Yes	Yes	Bhangda	90
c	Yes	b	c	Yes	Yes	Yes	c	c	c	c	Yes	Yes	Yes	Umrالا	91
c	Yes	b	c	b	b	b	c	c	c	c	Yes	Yes	Yes	Haripar (Mevasa)	92
c	Yes	b	c	b	b	b	c	c	a	c	c	Yes	a	Mevasa (Haripar)	93
c	Yes	b	c	Yes	Yes	Yes	c	c	c	c	Yes	Yes	Yes	Bhavabhi Khijadiya	94
c	Yes	b	c	b	b	b	c	c	c	c	Yes	Yes	Yes	Gunda	95
c	Yes	c	c	a	a	a	c	c	c	c	Yes	Yes	Yes	Makha Karod	96
c	Yes	c	c	Yes	Yes	Yes	c	c	c	c	Yes	Yes	Yes	Kalmeghada	97
c	Yes	b	c	b	Yes	b	c	c	c	c	Yes	Yes	Yes	Moridad	98
0	98	6	0	69	91	51	0	0	0	0	95	98	84		

Census of India 2011- Village Directory Amenities and Land use (As in 2009)

Availability of miscellaneous facilities (If amenities available code -
Yes is given, If not available within the village, the distance range
code viz; a for < 5 Kms, b for 5-10 Kms and c for 10+ kms of nearest
place where facility is available is given)

Availability of electricity
(Yes/No)

Sr. No.	Name Village	Community Centre With/ Without TV	Sports Field	Sports Club / Recreation Centre	Cinema / Video Hall	Public Library	Public Reading Room	Newspaper Supply	Assembly Polling Station	Birth & Death Registration Office	Power Supply for Domestic Use (ED)	Power Supply for Agricultural Use (EAG)	Power Supply for Commercial Use (EC)	Power Supply for All Uses (EA)
1	2	89	90	91	92	93	94	95	96	97	98	99	100	101
77	Machharda	Yes	Yes	c	c	c	c	Yes	Yes	Yes	Yes	Yes	Yes	Yes
78	Fagas	Yes	c	c	c	c	c	Yes	Yes	Yes	Yes	Yes	Yes	Yes
79	Napaniya	Yes	Yes	b	b	b	b	Yes	Yes	Yes	Yes	Yes	Yes	Yes
80	Khijadiya	Yes	Yes	c	c	c	c	Yes	Yes	Yes	Yes	Yes	Yes	Yes
81	Labukiya	Yes	Yes	c	c	c	c	Yes	Yes	Yes	Yes	Yes	Yes	Yes
82	Bhadukiya	b	b	c	c	b	b	Yes	Yes	Yes	Yes	Yes	Yes	Yes
83	Bhagat	Yes	c	c	c	c	c	Yes	Yes	Yes	Yes	Yes	Yes	Yes
84	Khijadiya	Yes	Yes	c	c	c	c	Yes	Yes	Yes	Yes	Yes	Yes	Yes
85	Pipar	Yes	Yes	c	c	c	c	Yes	Yes	Yes	Yes	Yes	Yes	Yes
86	Nana Vadala	Yes	c	c	c	c	c	Yes	Yes	Yes	Yes	Yes	Yes	Yes
87	Dangarvada	Yes	Yes	c	c	c	c	Yes	Yes	Yes	Yes	Yes	Yes	Yes
88	Metiya	a	c	c	c	c	c	Yes	Yes	Yes	Yes	Yes	Yes	Yes
89	Deri	Yes	Yes	c	c	c	c	Yes	Yes	Yes	Yes	Yes	Yes	Yes
90	Kharedi	Yes	c	c	c	c	c	Yes	Yes	Yes	Yes	Yes	Yes	Yes
91	Bamangam	Yes	c	c	c	c	c	Yes	Yes	Yes	Yes	Yes	Yes	Yes
92	Toda	Yes	c	c	c	c	c	Yes	Yes	Yes	Yes	Yes	Yes	Yes
93	Bhangda	Yes	Yes	c	c	c	c	Yes	Yes	Yes	Yes	Yes	Yes	Yes
94	Umrالا	Yes	Yes	c	c	c	c	Yes	Yes	Yes	Yes	Yes	Yes	Yes
95	Haripar	Yes	Yes	c	c	c	c	Yes	Yes	Yes	Yes	Yes	Yes	Yes
96	(Mevasa)	Yes	Yes	c	c	c	c	Yes	Yes	Yes	Yes	Yes	Yes	Yes
97	Mevasa	Yes	Yes	c	c	c	c	Yes	Yes	Yes	Yes	Yes	Yes	Yes
98	(Haripar)	Yes	Yes	c	c	c	c	Yes	Yes	Yes	Yes	Yes	Yes	Yes
99	Bhavabhi	Yes	c	c	c	c	c	Yes	Yes	Yes	Yes	Yes	Yes	Yes
100	Khijadiya	Yes	Yes	c	c	c	c	Yes	Yes	Yes	Yes	Yes	Yes	Yes
101	Gunda	c	Yes	c	c	c	c	Yes	Yes	Yes	Yes	Yes	Yes	Yes
102	Makha Karod	Yes	c	c	c	c	c	Yes	Yes	Yes	Yes	Yes	Yes	Yes
103	Kalmeghada	Yes	c	c	c	c	c	Yes	Yes	Yes	Yes	Yes	Yes	Yes
104	Moridad	c	c	c	c	c	c	Yes	Yes	Yes	Yes	Yes	Yes	Yes
Block Total		84	35	0	0	0	1	98	97	98	98	98	98	98

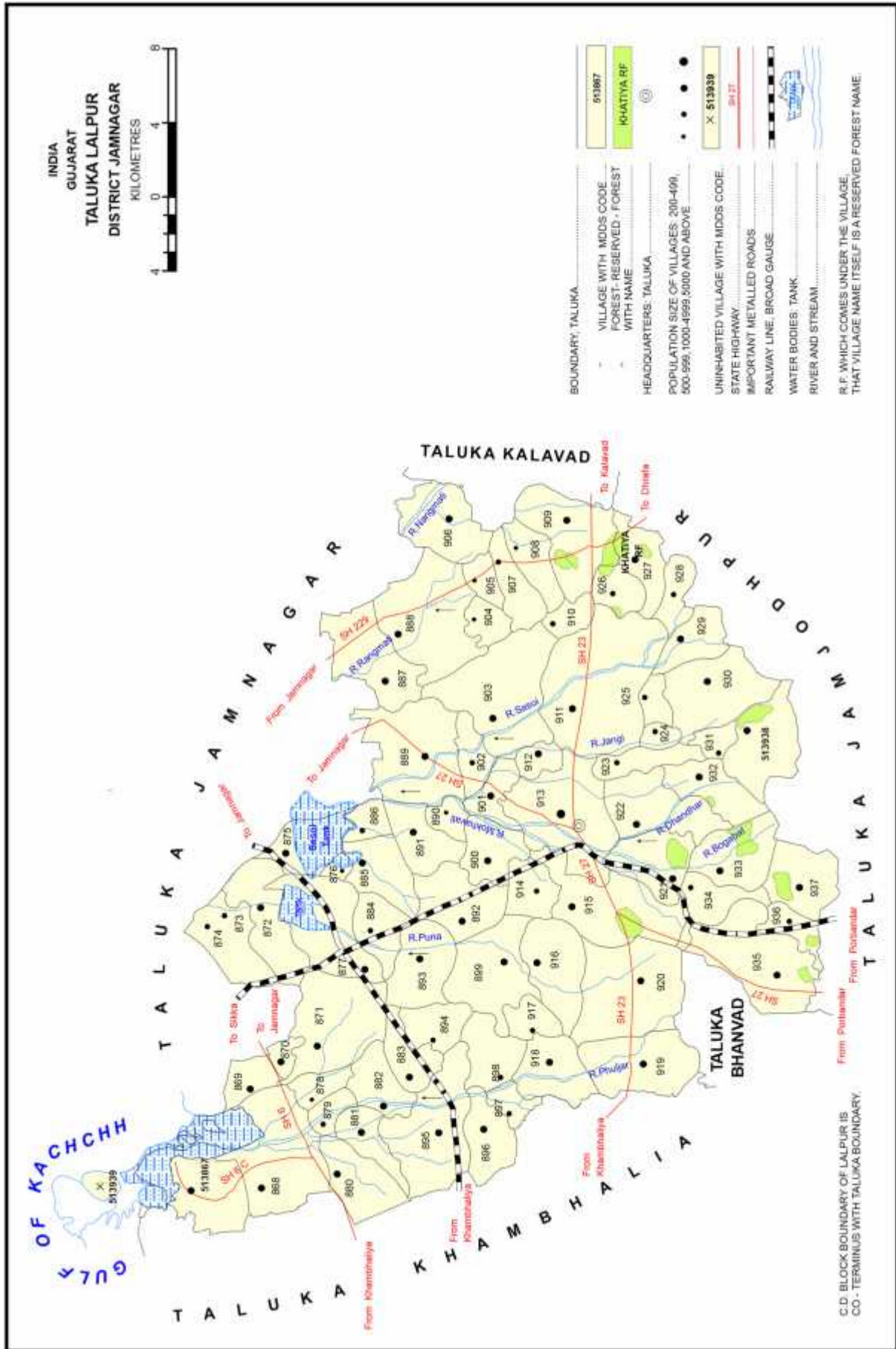
**Census of India 2011- Village Directory
Amenities and Land use (As in 2009)**

Land Use									
Name	Distance Range Code i.e. a for < 5 Kms, b for 5-10 Kms & c for 10+ kms.	Forests	Area Under Non-Agricultural Uses	Barren and Un-Cultivable Land	Permanent Pastures and Other Grazing Lands	Land Under Miscellaneous Tree Crops etc.	Culturable Waste Land	Name Village	Sr. No.
102	103	104	105	106	107	108	109	2	1
KALAVAD	c	0	0	90.6	87	0	365.9	Machharda	77
KALAVAD	c	0	0.6	174	0	0	539	Fagas	78
JAMNAGAR	b	0	0	174.4	70	0	0	Napaniya Khijadiya	79
KALAVAD	c	0	0	10.7	22.6	0	53.8	Labukiya Bhadukiya	80
KALAVAD	c	0	0.2	136	0	0	87	Bhagat Khijadiya	81
KALAVAD	c	0	5.7	146	0	0	113	Pipar	82
KALAVAD	c	0	4	199	55	0	310	Nana Vadala	83
GONDAL	c	0	1	80	72.4	0	1.1	Dangarvada	84
KALAVAD	c	0	0	50.5	52	0	5	Metiya	85
KALAVAD	c	0	5.1	128	0	5	240	Deri	86
KALAVAD	c	0	10	278.6	0	0	307.7	Kharedi	87
KALAVAD	c	0	1	29.8	8.7	0	66.1	Bamangam	88
KALAVAD	c	0	0.3	199	0	0	618	Toda	89
KALAVAD	c	0	0.1	61	0	0	71	Bhangda	90
KALAVAD	c	0	1	180	188	0	359.6	Umrالا	91
KALAVAD	c	404.7	0	73.9	48.7	0	166	Haripar (Mevasa)	92
KALAVAD	c	0	1.1	0	0	0	1	Mevasa (Haripar)	93
KALAVAD	c	0	0	0	99.5	0	114	Bhavabhi Khijadiya	94
KALAVAD	c	0	4.1	134	45	0	0	Gunda	95
KALAVAD	c	0	0	81.8	72.1	0	0	Makha Karod	96
GONDAL	c	0	0.9	200	0	0	380	Kalmeghada	97
GONDAL	c	0	0	9.3	74	0	194.2	Moridad	98
0	0	2967.5	160.6	13816.8	4990.9	19	19581		

Census of India 2011- Village Directory
Amenities and Land use (As in 2009)

Land Use													Name of three most important commodities manufactured		
Sr. No.	Name Village	Area under different types of land use (in hectares rounded up to one decimal place)					Area irrigated by source (in hectare).					First	Second	Third	
		Fallow Lands Other Than Current Fallows	Current Fallows	Net Area Sown	Total Irrigated Land Area	Total Un-irrigated Land Area	Canals (C)	Wells/Tube-Wells (W/TW)	Tanks/Lakes (T/L)	Water Falls (WF)	Others (O)				
1	2	110	111	112	113	114	115	116	117	118	119	120	121	122	
77	Machharda	0	0	810	250	560	0	250	0	0	0				
78	Fagas	0	0	1075	312	763	0	312	0	0	0				
79	Napaniya	0	0	1067.4	400.4	667	0	400.4	0	0	0				
80	Khijadiya	0	0	273.6	140.6	133	0	140.6	0	0	0				
81	Labukiya	0	0	786	302	484	0	302	0	0	0				
82	Bhadukiya	0	0	1588	400	1188	0	400	0	0	0	Brickkiln			
83	Pipar	0	0	1655.9	805.9	850	0	805.9	0	0	0	Brickkiln			
84	Nana Vadala	0	0	343	243	100	0	243	0	0	0				
85	Dangarvada	0	0	283	225	58	0	225	0	0	0				
86	Metiya	0	0	1198	702	496	0	702	0	0	0				
87	Deri	0	0	2955	1409	1546	0	1409	0	0	0	Brickkiln			
88	Kharedi	0	0	956	525.1	430.9	0	525.1	0	0	0				
89	Bamangam	0	0	1997	800	1197	0	800	0	0	0				
90	Toda	0	0	517	267	250	0	267	0	0	0				
91	Bhangda	0	0	1167.4	494.4	673	0	494.4	0	0	0				
92	Umrالا	0	0	370.2	133.2	237	0	133.2	0	0	0	Belani			
93	Hariapar (Mevasa)	0	0	203	100	103	0	100	0	0	0	Khan			
94	Mevasa (Hariapar)	0	0	1026.4	305	721.4	0	305	0	0	0	Belani			
95	Bhavabhi	0	0	244	100	144	0	100	0	0	0	Khan			
96	Khijadiya	0	0	427.6	287.6	140	0	287.6	0	0	0				
97	Gunda	0	0	1109	420	689	0	420	0	0	0				
98	Makha Karod	0	0	313.3	157.2	156.1	0	157.2	0	0	0				
99	Kalmeghada	0	0												
100	Moridad	0	0												
Block Total		93	830.6	78387.4	38277.5	40110	1100	37177.5	0	0					

TALUKA/C.D.BLOCK
LALPUR



(C) Alphabetical List of Villages (Lalpur Taluka)

Sr. No.	Name of Village	2011 Census Location Code Number	2001 Census Location Code Number	Sr. No.	Name of Village	2011 Census Location Code Number	2001 Census Location Code Number
1	2	3	4	1	2	3	4
1	Apia	513918	00756200	38	Machhu Beraja	513893	00753700
2	Arablus	513885	00752900	39	Meghavadar	513886	00753000
3	Arikhana	513902	00754600	40	Meghnugam	513876	00752000
4	Babariya	513931	00757500	41	Meghpar	513870	00751400
5	Babarzar	513919	00756300	42	Memana	513903	00754700
6	Badhla	513929	00757300	43	Mithoi	513880	00752400
7	Bharudiya Mota	513923	00756700	44	Modpar	513895	00753900
8	Charantungi	513897	00754100	45	Mulila	513901	00754500
9	Chorbedi	513938	00758200	46	Nanduri	513922	00756600
10	Dabasang	513892	00753600	47	Navagam	513872	00751600
11	Daltungi	513898	00754200	48	Padana	513871	00751500
12	Dantiyo (Kado)	513939	00758300	49	Panchsara Mota	513908	00755200
13	Dera Chhikari	513873	00751700	50	Pipar Navi	513915	00755900
14	Dharampur	513934	00757800	51	Pipartoda	513888	00753200
15	Dhuniya Nava	513910	00755400	52	Pipli	513875	00751900
16	Gajana	513900	00754400	53	Rafudad Moti	513899	00754300
17	Gala	513905	00754900	54	Rafudad Nani	513916	00756000
18	Godavari	513921	00756500	55	Rakka	513926	00757000
19	Govana	513920	00756400	56	Rangpar	513883	00752700
20	Haripar	513889	00753300	57	Rasangpar	513881	00752500
21	Jasapar	513896	00754000	58	Rinzpur	513932	00757600
22	Jogvad	513869	00751300	59	Sajadiyali	513928	00757200
23	Kana chhikari	513874	00751800	60	Sanosri	513935	00757900
24	Kanalus	513877	00752100	61	Sansara	513937	00758100
25	Kanvirdi	513917	00756100	62	Setalus	513884	00752800
26	Karana	513906	00755000	63	Sevak	513894	00753800
27	Kathitad	513936	00758000		Bharudiya		
28	Khad	513909	00755300	64	Sevak Bhatiya	513890	00753400
29	Khadba Mota	513911	00755500	65	Sevak Dhuniya	513891	00753500
30	Khadba Nana	513930	00757400	66	Singach	513867	00751100
31	Khatiya	513927	00757100	67	Tebhada	513933	00757700
32	Khatiya Beraja	513878	00752200	68	Vadpanchasara	513907	00755100
33	Khengarpar	513904	00754800	69	Vavdi	513925	00756900
34	Khirsara	513914	00755800	70	Veraval Moti	513887	00753100
35	Lakhiya Mota	513882	00752600	71	Veraval Navi	513912	00755600
36	Lakhiya Nana	513879	00752300	72	Vijaypur	513924	00756800
37	Lalpur	513913	00755700	73	Zankhar	513868	00751200

Census of India 2011- Village Directory Amenities and Land use (As in 2009)

Number of educational amenities available. (If not available within the village, the distance range code viz; a for < 5 Kms, b for 5-10 Kms and c for 10+ kms of nearest place where facility is available is given).

Sr. No.	Name Village	Location Code No.	Total Area of The Village (In Hectares Rounded Up to One Decimal Place)	Total Population (2011 Census)	Number of Households (2011 Census)	Pre-Primary School (PP)	Primary School (P)	Middle School (M)	Secondary School (S)	Senior Secondary School (SS)	Degree College of Arts Science & Commerce (ASC)	Engineering College (EC)	Medical College (MC)	Management Institute (MI)
1	2	3	4	5	6	7	8	9	10	11	12	13	14	15
CD Block:-Lalpur (0097)														
1	Singach	513867	1473.4	4681	815	c	2		1	c	c	c	c	c
2	Zankhar	513868	3099.3	3872	726	c	1		c	c	c	c	c	c
3	Jogvad	513869	1038.5	1706	309	c	3		b	c	c	c	c	c
4	Meghpar	513870	331.9	1170	221	c	2		c	c	c	c	c	c
5	Padana	513871	2105.6	4541	857	c	5		1	c	c	c	c	c
6	Navagam	513872	1999	1509	310	c	2		c	c	c	c	c	c
7	Dera Chhikari	513873	228.8	702	131	c	1		c	c	c	c	c	c
8	Kana chhikari	513874	1247.3	985	174	c	1		1	c	c	c	c	c
9	Pipli	513875	1212.4	1837	342	c	2		c	c	c	c	c	c
10	Meghnugam	513876	287.9	318	58	c	1		c	c	c	c	c	c
11	Kanalus	513877	2142.1	2342	469	c	3		a	c	c	c	c	c
12	Khathiya Beraja	513878	504.9	450	97	c	1		b	c	c	c	c	c
13	Lakhiya Nana	513879	437.6	656	119	c	1		b	c	c	c	c	c
14	Mithoi	513880	1281.2	1395	259	c	2		c	c	c	c	c	c
15	Rasangpar	513881	1363.7	1208	243	c	6		c	c	c	c	c	c
16	Lakhiya Mota	513882	1101.1	1215	226	c	2		c	c	c	c	c	c
17	Rangpar	513883	979.3	1034	199	c	2		a	a	c	c	c	c
18	Setalus	513884	1191.1	892	194	c	1		1	c	c	c	c	c
19	Arablus	513885	1550.8	1649	345	c	3		c	c	c	c	c	c
20	Meghavadar	513886	657.8	764	165	c	1		c	c	c	c	c	c
21	Veraval Moti	513887	1886.7	1557	328	c	1		b	c	c	c	c	c
22	Pipartoda	513888	2775	2815	569	c	1		1	1	c	c	c	c
23	Haripar	513889	2892.7	2501	525	c	2		1	c	c	c	c	c
24	Sevak Bhatiya	513890	483.2	379	93	c	1		a	c	c	c	c	c
25	Sevak Dhuniya	513891	1328	1020	190	b	1		b	b	c	c	c	c
26	Dabasang	513892	1805.9	1334	271	b	1		b	b	c	c	c	c
27	Machhu Beraja	513893	1799.7	1677	316	c	1		c	c	c	c	c	c
28	Sevak Bharudiya	513894	991.7	593	110	c	2		c	c	c	c	c	c
29	Modpar	513895	2559.9	3967	676	c	c		2	c	c	c	c	c
30	Jasapar	513896	1087.9	1534	282	c	2		a	c	c	c	c	c
31	Charantungi	513897	572	911	149	c	2		1	c	c	c	c	c

Census of India 2011- Village Directory Amenities and Land use (As in 2009)

Number of educational amenities available. (If not available within the village, the distance range code viz; a for < 5 Kms, b for 5-10 Kms and c for 10+ kms of nearest place where facility is available is given).

Number of Medical Amenities available. (If not available within the village, the distance range code viz; a for < 5 Kms, b for 5-10 Kms and c for 10+ kms of nearest place where facility is available is given).

16	17	18	19	20	21	22	23	24	25	26	27	28	29	30	31	Name Village	Sr. No.
c	c	c	c		c	c	1	c	c	c	c	c	c	c	c	Singach	1
c	c	c	c		c	c	a	c	c	c	c	c	c	c	a	Zankhar	2
c	c	c	c		c	b	c	c	c	c	c	c	c	c	c	Jogvad	3
c	c	c	c		c	a	a	c	c	c	c	c	c	c	c	Meghpar	4
c	c	c	c		c	1	1	c	c	c	c	c	c	c	c	Padana	5
c	c	c	c		c	b	1	c	c	c	c	b	b	c	b	Navagam	6
c	c	c	c		c	c	c	c	c	c	c	b	c	c	c	Dera Chhikari	7
c	c	c	c		c	c	c	c	c	c	c	b	c	c	c	Kana chhikari	8
c	c	c	c		c	c	b	c	c	c	c	c	c	c	c	Pipli	9
c	c	c	c		c	c	a	c	c	c	c	c	c	c	c	Meghnugam	10
c	c	c	c		c	b	1	c	c	c	c	b	c	c	c	Kanalus	11
c	c	c	c		c	b	b	c	c	c	c	b	b	b	c	Khatiya Beraja	12
c	c	c	c		c	b	b	c	c	c	c	c	b	b	b	Lakhiya Nana	13
c	c	c	c		c	b	b	c	c	c	c	c	b	b	b	Mithoi	14
c	c	c	c		c	b	1	c	c	c	c	c	c	c	b	Rasangpar	15
c	c	c	c		c	b	b	c	c	c	c	b	c	b	c	Lakhiya Mota	16
c	c	c	c		c	b	a	c	c	b	c	b	c	c	b	Rangpar	17
c	c	c	c		c	b	b	c	c	c	c	c	c	c	c	Setalus	18
c	c	c	c		c	b	1	c	c	c	c	c	c	c	c	Arablus	19
c	c	c	c		c	b	c	c	c	c	c	c	c	c	c	Meghavadar	20
c	c	c	c		c	b	b	c	c	c	c	b	c	c	b	Veraval Moti	21
c	c	c	c		c	1	1	c	c	c	c	c	c	c	c	Pipartoda	22
c	c	c	c		c	c	1	c	c	c	c	c	c	c	c	Haripar	23
c	c	c	c		c	c	c	c	c	c	c	c	c	c	c	Sevak Bhatiya	24
c	b	c	c		b	b	b	b	b	c	c	b	b	b	b	Sevak Dhuniya	25
c	b	c	c		b	1	1	b	b	c	c	b	b	b	b	Dabasang	26
c	c	c	c		c	a	c	c	c	c	c	c	c	c	c	Machhu Beraja	27
c	c	c	c		c	c	b	c	c	c	c	c	c	c	c	Sevak Bharudiya	28
c	c	c	c		c	c	1	c	c	c	c	c	1	c	c	Modpar	29
c	c	c	c		c	c	a	c	c	c	c	c	c	c	c	Jasapar	30
c	c	c	c		c	c	b	c	c	c	c	b	c	c	c	Charantungi	31

Census of India 2011- Village Directory
Amenities and Land use (As in 2009)

Sr. No.	Name Village	Number of Non-Government Medical Amenities available.								Availability of drinking water - Yes / No						
		Charitable Non Govt. Hospital/Nursing Home.	Medical Practitioner With MBBS Degree	Medical Practitioner With Other Degree	Medical Practitioner With No Degree	Traditional Practitioner and Faith Healer	Medicine Shop	Others	Tap Water (Treated/Untreated)	Well Water (Covered / Uncovered well)	Hand Pump	Tube wells / Bore well	Spring	River / Canal	Tank / Pond / Lake	Others
1	2	32	33	34	35	36	37	38	39	40	41	42	43	44	45	46
1	Singach	0	0	1	0	0	0	0	Yes	Yes	Yes	No	No	Yes	No	No
2	Zankhar	0	0	1	0	0	0	0	Yes	Yes	Yes	Yes	No	Yes	No	No
3	Jogvad	0	0	1	0	0	0	0	Yes	Yes	Yes	Yes	No	Yes	No	No
4	Meghpar	0	0	1	0	0	2	0	Yes	Yes	Yes	Yes	No	Yes	Yes	No
5	Padana	0	0	1	0	0	1	0	Yes	Yes	Yes	Yes	No	Yes	No	No
6	Navagam	0	0	1	0	0	0	0	Yes	Yes	Yes	Yes	No	Yes	No	No
7	Dera Chhikari	0	0	0	0	0	0	0	Yes	No	Yes	Yes	No	Yes	Yes	No
8	Kana chhikari	0	0	0	0	0	0	0	Yes	Yes	Yes	No	No	Yes	Yes	No
9	Pipli	0	0	1	0	0	0	0	Yes	No	Yes	Yes	No	No	No	No
10	Meghnugam	0	0	0	0	0	0	0	Yes	Yes	Yes	Yes	No	No	No	No
11	Kanalus	0	0	1	0	0	1	0	Yes	Yes	Yes	No	No	Yes	Yes	No
12	Khatiya Beraja	0	0	0	0	0	0	0	Yes	Yes	Yes	Yes	No	Yes	No	No
13	Lakhiya Nana	0	0	0	0	0	0	0	Yes	Yes	Yes	Yes	No	Yes	No	No
14	Mithoi	0	0	0	0	0	0	0	Yes	Yes	Yes	Yes	No	Yes	No	No
15	Rasangpar	0	0	0	0	0	0	0	Yes	Yes	Yes	Yes	No	Yes	No	No
16	Lakhiya Mota	0	0	0	0	0	0	0	Yes	Yes	Yes	Yes	No	Yes	No	No
17	Rangpar	0	0	0	0	0	0	0	Yes	Yes	Yes	Yes	No	Yes	No	No
18	Setalus	0	0	0	0	0	0	0	Yes	Yes	Yes	Yes	No	Yes	Yes	No
19	Arablus	0	0	1	0	0	0	0	Yes	Yes	Yes	Yes	No	Yes	No	No
20	Meghavadar	0	0	0	0	0	0	0	Yes	Yes	Yes	Yes	No	Yes	No	No
21	Veraval Moti	0	0	1	0	0	0	0	Yes	Yes	Yes	Yes	No	No	No	No
22	Pipartoda	0	0	1	0	0	0	0	Yes	No	Yes	Yes	No	Yes	No	No
23	Haripar	0	0	1	0	0	0	0	Yes	Yes	Yes	Yes	No	Yes	No	No
24	Sevak Bhatiya	0	0	0	0	0	0	0	Yes	Yes	Yes	No	No	Yes	No	No
25	Sevak Dhuniya	0	0	0	0	0	0	0	Yes	No	Yes	Yes	No	Yes	Yes	No
26	Dabasang	0	0	0	0	0	0	0	Yes	Yes	Yes	Yes	No	Yes	No	No
27	Machhu Beraja	0	0	0	1	0	0	0	Yes	No	Yes	Yes	No	Yes	Yes	No
28	Sevak Bharudiya	0	0	0	0	0	0	0	Yes	Yes	Yes	No	No	No	No	No
29	Modpar	0	0	1	0	0	1	0	Yes	Yes	Yes	Yes	No	Yes	No	No
30	Jasapar	0	0	0	0	0	0	0	Yes	Yes	Yes	Yes	No	Yes	No	No
31	Charantungi	0	0	0	0	0	0	0	Yes	Yes	Yes	Yes	No	Yes	No	No

Census of India 2011- Village Directory Amenities and Land use (As in 2009)

Availability of toilet & others Yes / No Communication and transport facilities (If amenities available code - Yes is given except for Village Pin Code, If not available within the village, the distance range code viz; a for < 5 Kms, b for 5-10 Kms and c for 10+ kms of nearest place where facility is available is given)

47	48	49	50	51	52	53	54	55	56	57	58	59	60	2	1
Community Toilet Including Bath.	Community Toilet Excluding Bath.	Rural Sanitary Mart or Sanitary Hardware Outlet Available Near The Village.	Community Bio- gas or Recycle of Waste for Productive Use.	Post Office (PO)	Sub Post Office (SPO)	Post & Telegraph Office (P&TO)	Village Pin Code	Telephones (Land Lines)	Public Call Office (PCO)	Mobile Phone Coverage	Internet Cafes/Common Service Centre (CSC)	Private Courier Facility	Bus Service (Public & Private)	Name Village	Sr. No.
No	No	No	No	c	Yes	361010	Yes	Yes	Yes	Yes	c	Yes	Singach	1	
No	No	No	No	c	Yes	361010	Yes	Yes	Yes	Yes	c	Yes	Zankhar	2	
No	No	No	No	c	c	361010	Yes	Yes	Yes	Yes	c	Yes	Jogvad	3	
No	No	Yes	No	c	c	361280	Yes	Yes	Yes	Yes	c	Yes	Meghpar	4	
No	No	No	No	c	Yes	361280	Yes	Yes	Yes	Yes	c	Yes	Padana	5	
No	No	No	No	c	Yes	361006	Yes	Yes	Yes	Yes	c	Yes	Navagam	6	
No	No	No	No	c	c	361006	Yes	c	Yes	Yes	c	Yes	Dera Chhikari	7	
No	No	No	No	c	c	361006	Yes	c	Yes	Yes	c	Yes	Kana chhikari	8	
No	No	No	No	c	Yes	361280	Yes	Yes	Yes	Yes	c	Yes	Pipli	9	
No	No	No	No	c	c	361280	Yes	Yes	Yes	Yes	c	Yes	Meghnugam	10	
No	No	No	No	Yes	c	361280	Yes	Yes	Yes	Yes	c	Yes	Kanalus	11	
No	No	No	No	c	c	361280	Yes	c	Yes	Yes	c	Yes	Khatiya Beraja	12	
No	No	No	No	c	c	361280	Yes	c	Yes	Yes	c	Yes	Lakhiya Nana	13	
No	No	No	No	c	c	361280	Yes	c	Yes	Yes	c	Yes	Mithoi	14	
No	No	No	No	c	Yes	361280	Yes	Yes	Yes	Yes	c	Yes	Rasangpar	15	
No	No	No	No	c	c	361280	Yes	c	Yes	Yes	c	Yes	Lakhiya Mota	16	
No	No	Yes	No	c	Yes	361280	Yes	Yes	Yes	Yes	c	Yes	Rangpar	17	
No	No	No	No	c	c	361280	Yes	Yes	Yes	Yes	c	Yes	Setalus	18	
No	Yes	No	No	c	Yes	361280	Yes	Yes	Yes	Yes	c	Yes	Arablus	19	
No	Yes	No	No	c	c	361280	Yes	c	Yes	Yes	c	Yes	Meghavadar	20	
No	Yes	No	No	c	Yes	361012	Yes	Yes	Yes	Yes	c	Yes	Veraval Moti	21	
No	No	No	No	c	Yes	361012	Yes	Yes	Yes	Yes	c	Yes	Pipartoda	22	
No	No	No	No	c	c	361280	Yes	Yes	Yes	Yes	c	Yes	Haripar	23	
No	No	No	No	c	c	361170	Yes	c	Yes	Yes	c	Yes	Sevak Bhatiya	24	
No	No	No	No	b	b	361170	Yes	b	Yes	Yes	b	Yes	Sevak Dhuniya	25	
No	No	No	No	b	Yes	361280	Yes	Yes	Yes	Yes	b	Yes	Dabasang	26	
No	No	Yes	No	c	c	361280	Yes	Yes	Yes	Yes	c	Yes	Machhu Beraja	27	
No	No	No	No	c	c	361280	Yes	c	Yes	Yes	c	Yes	Sevak Bharudiya	28	
No	No	No	No	c	Yes	361280	Yes	Yes	Yes	Yes	c	Yes	Modpar	29	
No	No	No	No	c	c	361280	Yes	Yes	Yes	Yes	c	Yes	Jasapar	30	
No	No	No	No	c	c	361280	Yes	c	Yes	Yes	c	Yes	Charantungi	31	

Census of India 2011- Village Directory Amenities and Land use (As in 2009)

Communication and transport facilities (If amenities available code -Yes is given except for Village Pin Code, If not available within the village, the distance range code viz; a for < 5 Kms, b for 5-10 Kms and c for 10+ kms of nearest place where facility is available is given)

Village connected to highways, village roads, banks & credit societies (If amenities available code -Yes is given, If not available within the village, the distance range code viz; a for < 5 Kms, b for 5-10 Kms and c for 10+ kms of nearest place where facility is available is given)

Sr. No.	Name Village	Railway Stations	Auto/Modified Autos	Taxis and Vans	Tractors	Cycle-Pulled Rickshaws (Manual & Machine Driven)	Carts Driven by Animals	Sea /River Ferry Service	Connected to National Highway (NH)	Connected to State Highway (SH)	Connected to Major District Road (MDR)	Connected to Others District Road	Pucca Roads	Kutchcha Roads	Water Bounded Macadam (WBM) Roads
1	2	61	62	63	64	65	66	67	68	69	70	71	72	73	74
1	Singach	c	c	c	Yes		Yes	b	b	Yes	Yes	Yes	Yes	c	c
2	Zankhar	c	Yes	c	Yes		Yes	c	a	Yes	Yes	Yes	Yes	Yes	c
3	Jogvad	c	Yes	c	Yes		Yes	c	a	Yes	c	Yes	Yes	Yes	c
4	Meghpar	c	Yes	Yes	Yes		Yes	c	c	Yes	c	Yes	Yes	c	Yes
5	Padana	c	Yes	c	Yes		c	c	a	c	Yes	Yes	Yes	c	Yes
6	Navagam	c	c	c	c		c	c	b	c	c	Yes	Yes	Yes	c
7	Dera Chhikari	c	c	c	Yes		Yes	c	b	c	Yes	Yes	Yes	c	c
8	Kana chhikari	c	c	c	Yes		Yes	c	c	c	Yes	Yes	Yes	c	c
9	Pipli	Yes	Yes	c	Yes		Yes	c	c	c	Yes	Yes	Yes	Yes	c
10	Meghnugam	c	Yes	c	Yes		Yes	c	c	c	c	Yes	Yes	c	c
11	Kanalus	Yes	c	c	Yes		Yes	c	c	c	Yes	Yes	Yes	c	c
12	Khatiya Beraja	c	c	c	Yes		Yes	c	a	c	c	Yes	Yes	c	c
13	Lakhiya Nana	c	c	c	Yes		Yes	c	b	c	c	Yes	Yes	c	c
14	Mithoi	c	c	c	Yes		Yes	c	a	Yes	c	Yes	Yes	c	c
15	Rasangpar	c	c	c	Yes		Yes	c	b	c	c	Yes	Yes	Yes	c
16	Lakhiya Mota	c	c	c	Yes		Yes	c	c	c	c	Yes	Yes	c	Yes
17	Rangpar	c	Yes	c	Yes		Yes	c	c	c	c	Yes	Yes	c	Yes
18	Setalus	c	c	c	Yes		Yes	c	c	c	c	Yes	Yes	c	c
19	Arablus	c	c	c	Yes		Yes	c	b	c	c	Yes	Yes	c	c
20	Meghavadar	c	c	c	Yes		Yes	c	c	c	c	Yes	Yes	c	Yes
21	Veraval Moti	c	c	c	Yes		Yes	c	c	Yes	Yes	Yes	Yes	c	c
22	Pipartoda	c	c	c	Yes		Yes	c	c	Yes	Yes	Yes	Yes	c	c
23	Haripar	c	c	c	Yes		Yes	c	c	Yes	Yes	Yes	Yes	c	Yes
24	Sevak Bhatiya	Yes	c	c	Yes		Yes	c	c	c	c	Yes	Yes	c	c
25	Sevak Dhuniya	b	c	b	Yes		Yes	c	c	b	c	Yes	Yes	c	Yes
26	Dabasang	Yes	c	b	Yes		Yes	c	c	b	c	Yes	Yes	c	Yes
27	Machhu Beraja	c	Yes	c	c		Yes	c	c	c	c	Yes	Yes	c	Yes
28	Sevak Bharudiya	c	Yes	c	Yes		Yes	c	b	c	c	Yes	Yes	c	Yes
29	Modpar	Yes	Yes	c	Yes		Yes	c	c	c	Yes	Yes	Yes	c	Yes
30	Jasapar	c	c	c	Yes		Yes	c	c	c	c	Yes	Yes	c	c
31	Charantungi	c	Yes	c	c		c	c	c	c	c	Yes	Yes	c	c

Census of India 2011- Village Directory Amenities and Land use (As in 2009)

Village connected to highways, village roads, banks & credit societies (If amenities available code -Yes is given, If not available within the village, the distance range code viz; a for < 5 Kms, b for 5-10 Kms and c for 10+ kms of nearest place where facility is available is given)

Availability of miscellaneous facilities (If amenities available code -Yes is given, If not available within the village, the distance range code viz; a for < 5 Kms, b for 5-10 Kms and c for 10+ kms of nearest place where facility is available is given)

75	76	77	78	79	80	81	82	83	84	85	86	87	88	2	1
Navigable Waterway (River/Canal) (NW)	Footpaths (FP)	Commercial & Co-operative Banks	ATM	Agricultural Credit Societies	Self-Help Group (SHG)	Public Distribution System (PDS) Shop	Mandis / Regular Market	Weekly Haat	Agricultural Marketing Society	Integrated Child Development Scheme (Nutritional Centres)	Anganwadi Centre (Nutritional Centres)	Others (Nutritional Centres)	ASHA (Accredited Social Health Activist)	Name Village	Sr. No.
b	Yes	c	c	Yes	Yes	Yes	b	c	c	c	Yes	Yes	Yes	Singach	1
c	Yes	c	c	Yes	Yes	a	c	c	c	c	Yes	Yes	Yes	Zankhar	2
a	Yes	c	c	Yes	Yes	Yes	c	a	c	c	Yes	Yes	Yes	Jogvad	3
c	Yes	b	b	Yes	Yes	a	a	Yes	a	c	Yes	Yes	Yes	Meghpar	4
c	Yes	c	c	Yes	Yes	Yes	c	c	c	c	Yes	Yes	Yes	Padana	5
c	Yes	b	c	Yes	Yes	Yes	c	c	c	c	Yes	Yes	Yes	Navagam	6
c	Yes	b	b	b	Yes	a	b	b	c	c	Yes	Yes	Yes	Dera Chhikari	7
c	Yes	b	b	b	Yes	a	b	b	c	c	Yes	Yes	c	Kana chhikari	8
c	Yes	c	c	Yes	Yes	Yes	c	c	c	c	Yes	Yes	Yes	Pipli	9
c	Yes	c	c	a	Yes	a	a	c	c	c	Yes	Yes	Yes	Meghnugam	10
c	Yes	Yes	c	Yes	Yes	Yes	Yes	Yes	Yes	c	Yes	Yes	Yes	Kanalus	11
c	Yes	b	b	b	Yes	b	c	c	c	c	Yes	Yes	Yes	Khatiya Beraja	12
c	Yes	c	c	b	Yes	b	c	c	c	c	Yes	Yes	Yes	Lakhiya Nana	13
c	Yes	c	c	b	Yes	Yes	c	c	c	c	Yes	Yes	Yes	Mithoi	14
c	Yes	c	c	b	Yes	Yes	c	c	c	c	Yes	Yes	Yes	Rasangpar	15
c	Yes	c	c	a	Yes	b	b	b	c	c	Yes	Yes	Yes	Lakhiya Mota	16
c	Yes	b	c	Yes	Yes	a	c	c	c	c	Yes	Yes	Yes	Rangpar	17
c	Yes	a	c	Yes	Yes	Yes	b	b	b	c	Yes	Yes	Yes	Setalus	18
c	Yes	c	c	Yes	Yes	Yes	c	c	Yes	c	Yes	Yes	Yes	Arablus	19
c	Yes	c	c	c	Yes	Yes	c	c	Yes	c	Yes	Yes	Yes	Meghavadar	20
c	Yes	c	c	Yes	Yes	Yes	c	c	c	c	Yes	Yes	Yes	Veraval Moti	21
c	Yes	c	c	Yes	Yes	Yes	c	c	c	c	Yes	Yes	Yes	Pipartoda	22
c	Yes	c	c	Yes	Yes	Yes	c	c	c	c	Yes	Yes	Yes	Haripar	23
c	Yes	b	c	b	Yes	b	c	c	c	c	Yes	Yes	Yes	Sevak Bhatiya	24
c	Yes	b	b	b	Yes	b	b	b	b	b	Yes	Yes	Yes	Sevak Dhuniya	25
c	Yes	b	b	b	Yes	Yes	b	b	b	b	Yes	Yes	Yes	Dabasang	26
c	Yes	c	c	Yes	Yes	Yes	c	c	c	c	Yes	Yes	Yes	Machhu Beraja	27
c	Yes	c	c	b	Yes	b	c	c	c	c	Yes	Yes	Yes	Sevak Bharudiya	28
c	Yes	b	c	Yes	Yes	Yes	c	c	c	c	Yes	Yes	Yes	Modpar	29
c	Yes	c	c	Yes	Yes	a	c	c	c	c	Yes	Yes	Yes	Jasapar	30
c	Yes	c	c	Yes	Yes	a	c	c	c	c	Yes	Yes	Yes	Charantungi	31

Census of India 2011- Village Directory Amenities and Land use (As in 2009)

Availability of miscellaneous facilities (If amenities available code -
Yes is given, If not available within the village, the distance range
code viz; a for < 5 Kms, b for 5-10 Kms and c for 10+ kms of
nearest place where facility is available is given)

Availability of electricity
(Yes/No)

Sr. No.	Name Village	Community Centre With/ Without TV	Sports Field	Sports Club / Recreation Centre	Cinema / Video Hall	Public Library	Public Reading Room	Newspaper Supply	Assembly Polling Station	Birth & Death Registration Office	Power Supply for Domestic Use (ED)	Power Supply for Agricultural Use (EAG)	Power Supply for Commercial Use (EC)	Power Supply for All Uses (EA)
1	2	89	90	91	92	93	94	95	96	97	98	99	100	101
1	Singach	Yes	c	c	c	c	c	Yes	Yes	Yes	Yes	Yes	Yes	Yes
2	Zankhar	Yes	c	c	c	c	c	Yes	Yes	Yes	Yes	Yes	Yes	Yes
3	Jogvad	Yes	c	c	c	c	c	Yes	Yes	Yes	Yes	Yes	Yes	Yes
4	Meghpar	Yes	a	a	a	a	a	Yes	Yes	Yes	Yes	Yes	Yes	Yes
5	Padana	Yes	c	c	c	c	c	Yes	Yes	Yes	Yes	Yes	Yes	Yes
6	Navagam	Yes	c	c	c	c	c	Yes	Yes	Yes	Yes	Yes	Yes	Yes
7	Dera Chhikari	b	c	b	b	c	c	Yes	Yes	Yes	Yes	Yes	Yes	Yes
8	Kana chhikari	Yes	b	b	b	c	c	Yes	Yes	Yes	Yes	Yes	Yes	Yes
9	Pipli	Yes	c	c	c	c	c	Yes	Yes	Yes	Yes	Yes	Yes	Yes
10	Meghnugam	Yes	c	c	c	c	c	Yes	a	Yes	Yes	Yes	Yes	Yes
11	Kanalus	Yes	c	c	c	c	c	Yes	Yes	Yes	Yes	Yes	Yes	Yes
12	Khatiya Beraja	Yes	c	c	c	c	c	Yes	Yes	Yes	Yes	Yes	Yes	Yes
13	Lakhiya Nana	Yes	c	c	c	c	c	Yes	Yes	Yes	Yes	Yes	Yes	Yes
14	Mithoi	Yes	c	c	c	c	c	Yes	Yes	Yes	Yes	Yes	Yes	Yes
15	Rasangpar	Yes	c	c	c	c	c	Yes	Yes	Yes	Yes	Yes	Yes	Yes
16	Lakhiya Mota	Yes	c	c	c	c	c	Yes	Yes	Yes	Yes	Yes	Yes	Yes
17	Rangpar	Yes	b	c	c	c	c	Yes	Yes	Yes	Yes	Yes	Yes	Yes
18	Setalus	Yes	c	c	c	c	c	Yes	Yes	Yes	Yes	Yes	Yes	Yes
19	Arablus	Yes	Yes	c	c	c	c	Yes	Yes	Yes	Yes	Yes	Yes	Yes
20	Meghavadar	Yes	c	c	c	c	c	Yes	Yes	Yes	Yes	Yes	Yes	Yes
21	Veraval Moti	Yes	c	c	c	c	c	Yes	Yes	Yes	Yes	Yes	Yes	Yes
22	Pipartoda	c	c	c	c	c	c	Yes	Yes	Yes	Yes	Yes	Yes	Yes
23	Haripar	Yes	c	c	c	c	c	Yes	Yes	Yes	Yes	Yes	Yes	Yes
24	Sevak Bhatiya	Yes	c	c	c	c	c	Yes	Yes	Yes	Yes	Yes	Yes	Yes
25	Sevak Dhuniya	b	b	b	b	b	b	Yes	Yes	Yes	Yes	Yes	Yes	Yes
26	Dabasang	b	b	b	c	b	b	Yes	Yes	Yes	Yes	Yes	Yes	Yes
27	Machhu Beraja	c	c	c	c	c	c	Yes	Yes	Yes	Yes	Yes	Yes	Yes
28	Sevak Bharudiya	Yes	c	c	c	c	c	Yes	Yes	Yes	Yes	Yes	Yes	Yes
29	Modpar	Yes	c	c	c	c	c	Yes	Yes	Yes	Yes	Yes	Yes	Yes
30	Jasapar	Yes	c	c	c	c	c	Yes	Yes	Yes	Yes	Yes	Yes	Yes
31	Charantungi	Yes	c	c	c	c	c	Yes	Yes	Yes	Yes	Yes	Yes	Yes

Census of India 2011- Village Directory Amenities and Land use (As in 2009)

Land Use									
Nearest Town	Area under different types of land use (in hectares rounded up to one decimal place)								
Name	Distance Range Code i.e. a for < 5 Kms, b for 5-10 Kms & c for 10+ kms.	Forests	Area Under Non-Agricultural Uses	Barren and Un-Cultivable Land	Permanent Pastures and Other Grazing Lands	Land Under Miscellaneous Tree Crops etc.	Culturable Waste Land	Name Village	Sr. No.
102	103	104	105	106	107	108	109	2	1
KHAMBHALIA	c	0	8.7	121.8	201.4	0	26.4	Singach	1
KHAMBHALIA	c	0	186.9	909.5	57.9	578.5	120	Zankhar	2
KHAMBHALIA	c	3.7	107.9	275.4	38	0	35.4	Jogvad	3
JAMNAGAR	c	0	0	13	56	0	0	Meghpar	4
KHAMBHALIA	c	0	15	134	218	0	0	Padana	5
JAMNAGAR	c	0	1339	87.1	20	0	260.4	Navagam	6
JAMNAGAR	c	0	89.9	21.1	16.4	0	0	Dera Chhikari	7
JAMNAGAR	c	0	760.7	187.4	0	0	3.8	Kana chhikari	8
JAMNAGAR	c	0	0	229.6	62.8	0	629.9	Pipli	9
JAMNAGAR	c	0	0	142.1	18.8	0	19.6	Meghnugam	10
JAMNAGAR	c	104.2	0	426.2	135.7	0	245.1	Kanalus	11
KHAMBHALIA	c	0	0	188.1	19.9	0	0	Khatiya Beraja	12
KHAMBHALIA	c	0	20	105	0	0	0	Lakhiya Nana	13
KHAMBHALIA	c	0	127	38	71	38	66	Mithoi	14
KHAMBHALIA	c	25	0	133	111	33	101	Rasangpar	15
KHAMBHALIA	c	0	4	140	63	2	0	Lakhiya Mota	16
KHAMBHALIA	c	0	0	177	89	2	0	Rangpar	17
KHAMBHALIA	c	0	3.4	23.2	37.5	0	0	Setalus	18
KHAMBHALIA	c	40	10.5	53.7	81.5	40.5	0	Arablus	19
KHAMBHALIA	c	0	21.8	6.6	42	0	265.5	Meghavadar	20
JAMNAGAR	c	0	8.2	157.8	146.5	0	56.3	Veraval Moti	21
JAMNAGAR	c	105.8	126	164	297.4	0	2.1	Pipartoda	22
JAMNAGAR	c	0	102.2	162.3	210.8	0	5.9	Haripar	23
JAMNAGAR	c	0	0	0	56.2	0	0	Sevak Bhatiya	24
JAMNAGAR	c	0	0	0	87.3	21.6	0	Sevak Dhuniya	25
JAMNAGAR	c	0	0	0	121	0	37	Dabasang	26
JAMNAGAR	c	0	0	526.4	84.9	0	0	Machhu Beraja	27
JAMNAGAR	c	146	0	0	238	0	0	Sevak Bharudiya	28
KHAMBHALIA	c	0	3.5	60.4	243.6	0	0	Modpar	29
KHAMBHALIA	c	0	188.5	252.5	51.3	22.8	19.3	Jasapar	30
KHAMBHALIA	c	0	2	55	37	0	13	Charantungi	31

Census of India 2011- Village Directory
Amenities and Land use (As in 2009)

Sr. No.	Name Village	Land Use											Name of three most important commodities manufactured		
		Area under different types of land use (in hectares rounded up to one decimal place)					Area irrigated by source (in hectare).								
		Fallow Lands Other Than Current Fallows	Current Fallows	Net Area Sown	Total Irrigated Land Area	Total Un-irrigated Land Area	Canals (C)	Wells/Tube-Wells (W/TW)	Tanks/Lakes (T/L)	Water Falls (WF)	Others (O)	First	Second	Third	
1	Singach	45.9	0	1069.3	680.3	389	0	680.3	0	0	0				
2	Zankhar	134	309.6	802.8	240.8	562	0	240.8	0	0	0				
3	Jogvad	4.3	23.3	550.4	165.1	385.3	0	165.1	0	0	0				
4	Meghpar	88	73	101.9	70	31.9	0	70	0	0	0	Gas			
5	Padana	317	0	1421.6	952.6	469	0	952.6	0	0	0	Utpadak			
6	Navagam	0	87.1	205.4	145.4	60	0	145.4	0	0	0				
7	Dera Chhikari	0	16.2	85.2	60	25.2	0	50	10	0	0				
8	Kana chhikari	0	5.3	290	90	200	50	20	0	0	20				
9	Pipli	0	0	290.1	232.1	58	0	232.1	0	0	0				
10	Meghnugam	0	0	107.4	64.4	43	0	64.4	0	0	0				
11	Kanalus	0	0	1230.8	494.2	736.6	0	494.2	0	0	0				
12	Khatiya Beraja	0	0	296.9	102	194.9	0	102	0	0	0				
13	Lakhiya Nana	21.1	0	291.6	91	200.6	0	91	0	0	0				
14	Mithoi	0	0	941.2	510	431.2	0	510	0	0	0				
15	Rasangpar	0	0	960.7	525	435.7	0	525	0	0	0				
16	Lakhiya Mota	18	0	874.1	375	499.1	0	375	0	0	0				
17	Rangpar	0	0	711.3	310	401.3	0	310	0	0	0				
18	Setalus	311.4	0	815.6	84.7	730.8	0	84.7	0	0	0				
19	Arablus	29.3	282.1	1013.3	614	399.3	0	614	0	0	0				
20	Meghavadar	0	6.6	315.4	252.5	62.9	0	252.5	0	0	0				
21	Veraval Moti	22.9	0	1495	817	678	0	817	0	0	0				
22	Pipartoda	0	0	2079.8	900	1179.8	900	0	0	0	0				
23	Haripar	48.7	500.8	1862	1052	810	0	1052	0	0	0				
24	Sevak Bhatiya	128	0	299	140	159	0	140	0	0	0				
25	Sevak Dhuniya	434.7	0	784.5	350	434.5	0	350	0	0	0				
26	Dabasang	292	0	1355.9	250	1105.9	0	250	0	0	0				
27	Machhu Beraja	79.5	0	1109	530	579	0	530	0	0	0				
28	Sevak Bharudiya	43.5	0	564.3	264	300.3	0	264	0	0	0				
29	Modpar	0	415.9	1836.5	920	916.5	0	920	0	0	0				
30	Jasapar	33.4	32.5	487.7	235.6	252.1	0	235.6	0	0	0				
31	Charantungi	55	0	410	142	268	0	142	0	0	0				

Census of India 2011- Village Directory Amenities and Land use (As in 2009)

Number of educational amenities available. (If not available within the village, the distance range code viz; a for < 5 Kms, b for 5-10 Kms and c for 10+ kms of nearest place where facility is available is given).

Sr. No.	Name Village	Location Code No.	Total Area of The Village (In Hectares Rounded Up to One Decimal Place)	Total Population (2011 Census)	Number of Households (2011 Census)	Pre-Primary School (PP)	Primary School (P)	Middle School (M)	Secondary School (S)	Senior Secondary School (SS)	Degree College of Arts Science & Commerce (ASC)	Engineering College (EC)	Medical College (MC)	Management Institute (MI)
1	2	3	4	5	6	7	8	9	10	11	12	13	14	15
CD Block:-Lalpur (0097)														
32	Daltungi	513898	1171.9	838	173	c	1		b	c	c	c	c	c
33	Rafudad Moti	513899	2410.3	1855	349	c	1		c	c	c	c	c	c
34	Gajana	513900	1247.7	1380	272	b	1		b	b	c	c	c	c
35	Mulila	513901	697.1	1460	246	b	1		b	b	c	c	c	c
36	Arikhana	513902	915.3	781	184	a	1		a	a	c	c	c	c
37	Memana	513903	3825.4	1762	311	b	3		1	b	c	c	c	c
38	Khengarpar	513904	731.1	218	52	c	1		c	c	c	c	c	c
39	Gala	513905	540.7	374	78	c	1		c	c	c	c	c	c
40	Karana	513906	1536.9	1064	255	c	1		b	c	c	c	c	c
41	Vadpanchasara	513907	1022.9	822	158	c	1		1	c	c	c	c	c
42	Panchsara Mota	513908	871	312	67	c	1		c	c	c	c	c	c
43	Khad Khambhaliya	513909	1999.1	1267	294	c	2		c	c	c	c	c	c
44	Dhuniya Nava	513910	580.6	605	105	c	1		b	c	c	c	c	c
45	Khadba Mota	513911	5273.7	2192	441	c	4		c	c	c	c	c	c
46	Veraval Navi	513912	597.6	1199	204	c	1		c	c	c	c	c	c
47	Lalpur	513913	3217	17109	3621	4	13		4	4	c	c	c	c
48	Khirsara	513914	1017	621	122	b	1		b	b	c	c	c	c
49	Pipar Navi	513915	2952.2	1589	301	b	1		b	b	c	c	c	c
50	Rafudad Nani	513916	1917.9	2057	380	b	2		1	b	c	c	c	c
51	Kanvirdi	513917	716.4	518	99	c	1		b	c	c	c	c	c
52	Apia	513918	1357.7	1549	257	c	1		a	c	c	c	c	c
53	Babarzar	513919	2176.1	1758	263	c	4		c	c	c	c	c	c
54	Govana	513920	3527.9	2185	377	b	3		b	b	c	c	c	c
55	Godavari	513921	1554.5	1382	250	b	2		b	b	c	c	c	c
56	Nanduri	513922	2092.2	2823	500	b	2		1	b	c	c	c	c
57	Bharudiya Mota	513923	808.2	794	108	b	1		c	b	c	c	c	c
58	Vijaypur	513924	285.9	601	107	c	1		c	c	c	c	c	c
59	Vavdi	513925	499.3	764	148	c	2		c	c	c	c	c	c
60	Rakka	513926	810.7	992	207	c	1		b	c	c	c	c	c
61	Khatiya	513927	1066.3	1060	220	c	1		b	c	c	c	c	c

Census of India 2011- Village Directory Amenities and Land use (As in 2009)

Number of educational amenities available. (If not available within the village, the distance range code viz; a for < 5 Kms, b for 5-10 Kms and c for 10+ kms of nearest place where facility is available is given).

Number of Medical Amenities available. (If not available within the village, the distance range code viz; a for < 5 Kms, b for 5-10 Kms and c for 10+ kms of nearest place where facility is available is given).

Polytechnic (Pt)	Vocational Training School /ITI	Non-Formal Training Centre (NFTC)	Special School for Disabled (SSD)	Others (Specify)	Community Health Centre (CHC)	Primary Health Centre (PHC)	Primary Health Sub Centre (PHS)	Maternity and Child Welfare Centre (MCW)	T.B. Clinic (TBC)	Hospital-Allopathic (HA)	Hospital-Alternative Medicine (HO)	Dispensary (D)	Veterinary Hospital (VH)	Mobile Health Clinic (MHC)	Family Welfare Centre (FWC)	Name Village	Sr. No.
16	17	18	19	20	21	22	23	24	25	26	27	28	29	30	31	2	1
c	c	c	c		c	b	1	c	c	c	c	c	c	c	c	Daltungi	32
c	c	c	c		c	b	c	c	c	c	c	c	c	c	c	Rafudad Moti	33
c	b	c	c		b	b	b	b	b	c	c	b	b	b	b	Gajana	34
c	b	c	c		b	b	b	b	b	c	c	b	b	b	b	Mulila	35
c	a	c	c		a	c	a	a	a	c	c	a	a	a	a	Arikhana	36
c	b	c	c		b	c	b	b	b	c	c	b	b	b	b	Memana	37
c	c	c	c		c	a	a	c	c	c	c	c	c	c	c	Khengarpar	38
c	c	c	c		c	b	b	c	c	c	c	c	c	c	c	Gala	39
c	c	c	c		c	b	b	c	c	c	c	b	c	c	c	Karana	40
c	c	c	c		c	b	1	c	c	c	c	c	b	c	c	Vadpanchasara	41
c	c	c	c		c	c	a	c	c	c	c	c	b	c	c	Panchsara Mota	42
c	c	c	c		c	c	1	c	c	1	c	c	1	c	c	Khad	43
c	c	c	c		c	c	c	c	c	c	c	c	b	b	c	Khambhaliya Dhuniya Nava	44
c	c	c	c		c	c	1	c	c	c	c	c	c	c	c	Khadba Mota	45
c	c	c	c		c	c	1	c	c	c	c	c	c	c	c	Veraval Navi	46
c	1	c	c		1	c	3	a	c	c	c	c	1	c	c	Lalpur	47
c	b	c	c		b	b	b	b	b	c	c	b	b	b	b	Khirsara	48
c	b	c	c		b	c	b	b	b	c	c	b	b	b	b	Pipar Navi	49
c	b	c	c		b	b	1	b	b	c	c	b	b	b	b	Rafudad Nani	50
c	c	c	c		c	c	c	c	c	c	c	c	c	c	c	Kanviridi	51
c	c	c	c		c	c	c	c	c	c	c	c	c	c	c	Apia	52
c	c	c	c		c	c	a	c	c	c	c	c	c	c	c	Babarzar	53
c	b	c	c		b	b	1	b	b	c	c	b	b	b	b	Govana	54
c	b	c	c		b	b	b	b	b	c	c	b	b	b	b	Godavari	55
c	b	c	c		b	b	1	b	b	c	c	b	b	b	b	Nanduri	56
c	b	c	c		b	b	b	b	b	c	c	b	b	b	b	Bharudiya Mota	57
c	c	c	c		c	c	c	c	c	c	c	c	c	c	c	Vijaypur	58
c	c	c	c		c	c	c	c	c	c	c	c	c	c	c	Vavdi	59
c	c	c	c		c	c	b	c	c	c	c	c	c	c	c	Rakka	60
c	c	c	c		c	c	b	c	c	c	c	c	c	c	c	Khatiya	61

Census of India 2011- Village Directory Amenities and Land use (As in 2009)

Sr. No.	Name Village	Number of Non-Government Medical Amenities available.							Availability of drinking water - Yes / No							
		Charitable Non Govt. Hospital/Nursing Home.	Medical Practitioner With MBBS Degree	Medical Practitioner With Other Degree	Medical Practitioner With No Degree	Traditional Practitioner and Faith Healer	Medicine Shop	Others	Tap Water (Treated/Untreated)	Well Water (Covered / Uncovered well)	Hand Pump	Tube wells / Bore well	Spring	River / Canal	Tank / Pond / Lake	Others
1	2	32	33	34	35	36	37	38	39	40	41	42	43	44	45	46
32	Daltungi	0	0	1	0	0	0	0	Yes	Yes	Yes	No	No	No	No	No
33	Rafudad Moti	0	0	1	0	0	0	0	Yes	Yes	Yes	Yes	No	Yes	No	No
34	Gajana	0	0	0	0	0	0	0	Yes	Yes	Yes	Yes	No	Yes	No	No
35	Mulila	0	0	1	0	0	0	0	Yes	Yes	Yes	No	No	Yes	No	No
36	Arikhana	0	0	1	0	0	0	0	Yes	Yes	Yes	Yes	No	Yes	No	No
37	Memana	0	0	0	0	0	0	0	Yes	No	Yes	No	No	Yes	No	No
38	Khengarpar	0	0	0	0	0	0	0	Yes	Yes	Yes	Yes	No	Yes	No	No
39	Gala	0	0	0	0	0	0	0	Yes	Yes	Yes	Yes	No	No	No	No
40	Karana	0	0	0	0	0	0	0	Yes	Yes	Yes	Yes	No	Yes	Yes	No
41	Vadpanchasara	0	0	0	0	0	0	0	Yes	Yes	Yes	Yes	No	Yes	No	No
42	Panchsara Mota	0	0	0	0	0	0	0	Yes	Yes	Yes	Yes	No	Yes	No	No
43	Khad Khambhaliya	0	0	1	0	0	0	0	Yes	Yes	Yes	Yes	No	No	No	No
44	Dhuniya Nava	0	0	0	0	0	0	0	Yes	No	Yes	Yes	No	Yes	Yes	No
45	Khadba Mota	0	0	0	0	0	0	0	Yes	Yes	Yes	Yes	No	Yes	Yes	No
46	Veraval Navi	0	0	0	0	0	0	0	Yes	Yes	Yes	Yes	No	Yes	No	No
47	Lalpur	0	2	8	0	1	10	0	Yes	Yes	Yes	Yes	No	Yes	No	No
48	Khirsara	0	0	0	0	0	0	0	Yes	Yes	Yes	Yes	No	Yes	No	No
49	Pipar Navi	0	0	0	0	0	0	0	Yes	Yes	Yes	Yes	No	Yes	Yes	No
50	Rafudad Nani	0	0	0	0	0	0	0	Yes	Yes	Yes	Yes	No	Yes	No	No
51	Kanvirdi	0	0	0	0	0	0	0	Yes	Yes	Yes	No	No	Yes	Yes	No
52	Apia	0	0	0	0	0	0	0	Yes	Yes	Yes	No	No	Yes	No	No
53	Babarzar	0	0	0	0	0	0	0	Yes	Yes	Yes	Yes	No	Yes	Yes	No
54	Govana	0	0	1	0	0	0	0	Yes	Yes	Yes	Yes	No	Yes	Yes	No
55	Godavari	0	0	0	0	0	0	0	Yes	No	Yes	Yes	No	No	No	No
56	Nanduri	0	0	1	0	0	0	0	Yes	Yes	Yes	Yes	No	Yes	Yes	No
57	Bharudiya Mota	0	0	0	0	0	0	0	Yes	Yes	Yes	Yes	No	Yes	No	No
58	Vijaypur	0	0	0	0	0	0	0	Yes	Yes	Yes	No	No	No	No	No
59	Vavdi	0	0	0	0	0	0	0	Yes	Yes	Yes	Yes	No	Yes	Yes	No
60	Rakka	0	0	0	0	0	0	0	Yes	Yes	Yes	Yes	No	Yes	Yes	No
61	Khatiya	0	0	1	0	0	0	0	Yes	Yes	Yes	Yes	No	Yes	Yes	No

Census of India 2011- Village Directory

Amenities and Land use (As in 2009)

Communication and transport facilities (If amenities available code -Yes is given except for Village Pin Code, If not available within the village, the distance range code viz; a for < 5 Kms, b for 5-10 Kms and c for 10+ kms of nearest place where facility is available is given)

47	48	49	50	51	52	53	54	55	56	57	58	59	60	2	1
Community Toilet Including Bath.	Community Toilet Excluding Bath.	Rural Sanitary Mart or Sanitary Hardware Outlet Available Near The Village.	Community Bio- gas or Recycle of Waste for Productive Use.	Post Office (PO)	Sub Post Office (SPO)	Post & Telegraph Office (P&TO)	Village Pin Code	Telephones (Land Lines)	Public Call Office (PCO)	Mobile Phone Coverage	Internet Cafes/Common Service Centre (CSC)	Private Courier Facility	Bus Service (Public & Private)	Name Village	Sr. No.
No	No	No	No	c	Yes		361280	Yes	Yes	Yes	Yes	c	Yes	Daltungi	32
No	No	No	No	c	c		361170	Yes	Yes	Yes	Yes	c	Yes	Rafudad Moti	33
No	No	No	No	b	Yes		361170	Yes	Yes	Yes	Yes	b	Yes	Gajana	34
No	No	No	No	b	b		361170	Yes	Yes	Yes	Yes	b	Yes	Mulila	35
No	No	No	No	a	Yes		361170	Yes	a	Yes	Yes	a	Yes	Arikhana	36
No	No	No	No	b	Yes		361170	Yes	Yes	Yes	Yes	b	Yes	Memana	37
No	No	No	No	c	c		361210	Yes	c	Yes	Yes	c	Yes	Khengarpar	38
No	No	No	No	c	c		361210	Yes	c	Yes	Yes	c	Yes	Gala	39
No	No	No	Yes	c	c		361210	Yes	Yes	Yes	Yes	c	Yes	Karana	40
No	No	No	No	c	Yes		361012	Yes	Yes	Yes	Yes	c	Yes	Vadpanchasara	41
No	No	No	No	c	c		361160	Yes	c	Yes	Yes	c	Yes	Panchsara Mota	42
No	Yes	No	No	c	c		361210	Yes	Yes	Yes	Yes	c	Yes	Khad Khambhaliya Dhuniya Nava	43
No	No	No	No	c	Yes		361280	Yes	Yes	Yes	Yes	c	Yes		44
No	No	No	No	c	Yes		361170	Yes	c	Yes	Yes	c	Yes	Khadba Mota	45
No	No	No	No	c	c		361170	Yes	c	Yes	Yes	c	Yes	Veraval Navi	46
Yes	Yes	Yes	No	Yes	a		361170	Yes	Yes	Yes	Yes	Yes	Yes	Lalpur	47
No	No	No	No	b	Yes		361170	Yes	b	Yes	Yes	b	b	Khirsara	48
No	No	Yes	No	b	b		361170	Yes	b	Yes	Yes	b	Yes	Pipar Navi	49
No	No	No	No	b	Yes		361170	Yes	Yes	Yes	Yes	b	Yes	Rafudad Nani	50
No	No	No	No	c	c		361280	Yes	c	Yes	Yes	c	Yes	Kanviridi	51
No	No	No	No	c	c		361280	Yes	c	Yes	Yes	c	Yes	Apia	52
No	No	No	No	c	c		360515	Yes	Yes	Yes	Yes	c	Yes	Babarzar	53
No	No	No	No	b	Yes		361170	Yes	Yes	Yes	Yes	b	Yes	Govana	54
No	No	No	No	b	b		361170	Yes	b	Yes	Yes	b	Yes	Godavari	55
No	No	No	No	b	Yes		361170	Yes	Yes	Yes	Yes	b	Yes	Nanduri	56
No	No	No	No	b	b		361170	Yes	b	Yes	Yes	b	a	Bharudiya Mota	57
No	No	No	No	c	c		361170	Yes	c	Yes	Yes	c	Yes	Vijaypur	58
No	No	No	No	c	c		361170	Yes	c	Yes	Yes	c	Yes	Vavdi	59
No	No	No	No	c	c		361210	Yes	Yes	Yes	Yes	c	Yes	Rakka	60
No	No	No	No	c	c		361210	Yes	Yes	Yes	Yes	c	Yes	Khatiya	61

Census of India 2011- Village Directory Amenities and Land use (As in 2009)

Communication and transport facilities (If amenities available code -Yes is given except for Village Pin Code, If not available within the village, the distance range code viz; a for < 5 Kms, b for 5-10 Kms and c for 10+ kms of nearest place where facility is available is given)

Village connected to highways, village roads, banks & credit societies (If amenities available code -Yes is given, If not available within the village, the distance range code viz; a for < 5 Kms, b for 5-10 Kms and c for 10+ kms of nearest place where facility is available is given)

Sr. No.	Name Village	Railway Stations	Auto/Modified Autos	Taxis and Vans	Tractors	Cycle-Pulled Rickshaws (Manual & Machine Driven)	Carts Driven by Animals	Sea /River Ferry Service	Connected to National Highway (NH)	Connected to State Highway (SH)	Connected to Major District Road (MDR)	Connected to Others District Road	Pucca Roads	Kutchcha Roads	Water Bounded Macadam (WBM) Roads
1	2	61	62	63	64	65	66	67	68	69	70	71	72	73	74
32	Daltungi	c	Yes	c	Yes		Yes	c	c	c	c	Yes	Yes	c	Yes
33	Rafudad Moti	c	c	c	Yes		Yes	c	c	c	c	Yes	Yes	c	c
34	Gajana	b	Yes	b	Yes		Yes	c	c	b	c	Yes	Yes	c	b
35	Mulila	b	c	b	Yes		Yes	c	c	Yes	Yes	Yes	Yes	c	b
36	Arikhana	a	c	a	Yes		Yes	c	c	Yes	Yes	Yes	Yes	a	a
37	Memana	b	b	b	Yes		Yes	c	c	b	Yes	Yes	Yes	Yes	b
38	Khengarpar	c	c	c	Yes		Yes	c	c	c	c	Yes	Yes	c	Yes
39	Gala	c	c	c	Yes		Yes	c	c	Yes	c	Yes	c	Yes	c
40	Karana	c	c	c	Yes		Yes	c	c	c	c	Yes	Yes	c	Yes
41	Vadpanchasara	c	Yes	Yes	Yes		Yes	c	c	Yes	Yes	Yes	Yes	c	Yes
42	Panchsara Mota	c	Yes	Yes	c		c	c	c	Yes	Yes	Yes	Yes	c	c
43	Khad	Yes	Yes	c	Yes		Yes	c	c	Yes	c	Yes	Yes	c	c
44	Khambhaliya Dhuniya Nava	c	c	c	Yes		Yes	c	c	Yes	c	Yes	Yes	Yes	c
45	Khadba Mota	c	c	c	Yes		Yes	c	c	Yes	c	Yes	Yes	c	c
46	Veraval Navi	c	Yes	c	Yes		Yes	c	c	c	Yes	Yes	Yes	c	c
47	Lalpur	Yes	Yes	Yes	Yes		Yes	c	c	Yes	Yes	Yes	Yes	a	a
48	Khirsara	b	Yes	b	Yes		Yes	c	c	b	c	b	Yes	b	b
49	Pipar Navi	b	c	b	Yes		Yes	c	c	Yes	c	Yes	Yes	b	b
50	Rafudad Nani	b	c	b	Yes		Yes	c	c	b	Yes	Yes	Yes	b	b
51	Kanviridi	c	c	c	Yes		Yes	c	c	c	c	Yes	Yes	c	Yes
52	Apia	c	c	c	Yes		Yes	c	c	c	c	Yes	Yes	c	Yes
53	Babarzar	c	c	c	Yes		Yes	c	c	Yes	Yes	Yes	Yes	c	Yes
54	Govana	b	b	b	Yes		Yes	c	b	Yes	Yes	Yes	Yes	b	Yes
55	Godavari	b	c	b	Yes		Yes	c	c	b	c	Yes	Yes	c	b
56	Nanduri	b	c	b	Yes		Yes	c	c	b	Yes	Yes	Yes	c	Yes
57	Bharudiya Mota	b	c	b	Yes		Yes	c	c	b	c	c	Yes	c	Yes
58	Vijaypur	c	c	c	Yes		Yes	c	c	c	c	Yes	c	c	Yes
59	Vavdi	c	c	c	Yes		c	c	c	Yes	c	Yes	Yes	c	c
60	Rakka	c	Yes	c	Yes		Yes	c	c	Yes	Yes	Yes	Yes	c	c
61	Khatiya	c	Yes	c	Yes		Yes	c	c	Yes	Yes	Yes	Yes	c	c

Census of India 2011- Village Directory Amenities and Land use (As in 2009)

Village connected to highways, village roads, banks & credit societies (If amenities available code -Yes is given, If not available within the village, the distance range code viz; a for < 5 Kms, b for 5-10 Kms and c for 10+ kms of nearest place where facility is available is given)

Availability of miscellaneous facilities (If amenities available code -Yes is given, If not available within the village, the distance range code viz; a for < 5 Kms, b for 5-10 Kms and c for 10+ kms of nearest place where facility is available is given)

75	76	77	78	79	80	81	82	83	84	85	86	87	88	2	1
Navigable Waterway (River/ Canal) (NW)	Footpaths (FP)	Commercial & Co-operative Banks	ATM	Agricultural Credit Societies	Self-Help Group (SHG)	Public Distribution System (PDS) Shop	Mandis / Regular Market	Weekly Haat	Agricultural Marketing Society	Integrated Child Development Scheme (Nutritional Centres)	Anganwadi Centre (Nutritional Centres)	Others (Nutritional Centres)	ASHA (Accredited Social Health Activist)	Name Village	Sr. No.
c	Yes	c	c	Yes	Yes	Yes	Yes	c	c	c	Yes	Yes	Yes	Daltungi	32
c	Yes	c	c	c	Yes	Yes	c	c	c	c	Yes	Yes	Yes	Rafudad Moti	33
c	Yes	b	b	Yes	Yes	b	b	b	b	b	Yes	Yes	Yes	Gajana	34
c	Yes	b	b	Yes	Yes	Yes	b	b	b	b	b	Yes	Yes	Mulila	35
c	Yes	a	c	Yes	Yes	Yes	c	a	a	a	Yes	Yes	Yes	Arikhana	36
c	Yes	b	b	Yes	Yes	Yes	b	b	b	b	Yes	Yes	Yes	Memana	37
c	Yes	c	c	a	Yes	a	c	c	c	c	Yes	Yes	Yes	Khengarpar	38
c	Yes	a	c	a	Yes	Yes	c	c	c	c	Yes	Yes	Yes	Gala	39
c	Yes	b	c	b	Yes	Yes	c	c	b	c	Yes	Yes	Yes	Karana	40
c	Yes	Yes	c	Yes	Yes	Yes	c	c	c	c	Yes	Yes	Yes	Vadpanchasara	41
c	Yes	a	c	a	Yes	Yes	c	c	c	c	Yes	Yes	Yes	Panchsara Mota	42
c	Yes	b	c	Yes	Yes	Yes	c	c	c	c	Yes	Yes	Yes	Khad	43
c	Yes	b	c	b	Yes	b	c	c	c	c	Yes	Yes	Yes	Khambhaliya Dhuniya Nava	44
c	Yes	c	c	Yes	Yes	Yes	c	c	c	c	Yes	Yes	Yes	Khadba Mota	45
c	Yes	c	c	c	Yes	c	c	c	c	c	Yes	Yes	Yes	Veraval Navi	46
c	Yes	Yes	Yes	Yes	Yes	Yes	Yes	Yes	Yes	a	Yes	Yes	Yes	Lalpur	47
c	Yes	b	b	b	Yes	b	b	b	b	b	Yes	Yes	Yes	Khirsara	48
c	Yes	b	b	Yes	Yes	b	b	b	Yes	b	Yes	Yes	Yes	Pipar Navi	49
c	Yes	b	b	Yes	Yes	Yes	c	b	b	b	Yes	Yes	Yes	Rafudad Nani	50
c	Yes	c	c	b	Yes	a	c	c	c	c	Yes	Yes	Yes	Kanviridi	51
c	Yes	c	c	b	Yes	Yes	c	c	c	c	Yes	Yes	Yes	Apia	52
c	Yes	c	c	Yes	Yes	Yes	c	c	c	c	Yes	Yes	Yes	Babarzar	53
c	Yes	b	b	Yes	Yes	Yes	b	b	b	b	Yes	Yes	Yes	Govana	54
c	Yes	b	b	a	Yes	Yes	b	b	b	b	Yes	Yes	Yes	Godavari	55
c	Yes	b	b	Yes	Yes	Yes	b	b	b	b	Yes	Yes	Yes	Nanduri	56
c	Yes	b	b	b	Yes	b	b	b	b	b	Yes	Yes	Yes	Bharudiya Mota	57
c	Yes	c	c	c	Yes	Yes	c	c	Yes	c	Yes	Yes	Yes	Vijaypur	58
c	Yes	c	c	c	Yes	b	Yes	c	c	c	Yes	Yes	Yes	Vavdi	59
c	Yes	c	c	c	Yes	Yes	c	c	c	c	Yes	Yes	Yes	Rakka	60
c	Yes	c	c	c	Yes	Yes	c	c	c	c	Yes	Yes	Yes	Khatiya	61

Census of India 2011- Village Directory Amenities and Land use (As in 2009)

Availability of miscellaneous facilities (If amenities available code -Yes is given, If not available within the village, the distance range code viz; a for < 5 Kms, b for 5-10 Kms and c for 10+ kms of nearest place where facility is available is given)

Availability of electricity
(Yes/No)

Sr. No.	Name Village	Community Centre With/ Without TV	Sports Field	Sports Club / Recreation Centre	Cinema / Video Hall	Public Library	Public Reading Room	Newspaper Supply	Assembly Polling Station	Birth & Death Registration Office	Power Supply for Domestic Use (ED)	Power Supply for Agricultural Use (EAG)	Power Supply for Commercial Use (EC)	Power Supply for All Uses (EA)
1	2	89	90	91	92	93	94	95	96	97	98	99	100	101
32	Daltungi	Yes	c	c	c	c	c	Yes	Yes	Yes	Yes	Yes	Yes	Yes
33	Rafudad Moti	Yes	c	c	c	c	c	Yes	Yes	Yes	Yes	Yes	Yes	Yes
34	Gajana	Yes	b	b	c	b	b	Yes	Yes	Yes	Yes	Yes	Yes	Yes
35	Mulila	Yes	b	b	c	b	b	Yes	Yes	Yes	Yes	Yes	Yes	Yes
36	Arikhana	Yes	a	a	c	a	a	Yes	Yes	Yes	Yes	Yes	Yes	Yes
37	Memana	b	b	b	c	b	b	Yes	Yes	Yes	Yes	Yes	Yes	Yes
38	Khengarpar	Yes	c	c	c	c	c	Yes	Yes	Yes	Yes	Yes	Yes	Yes
39	Gala	Yes	c	c	c	c	c	Yes	Yes	Yes	Yes	Yes	Yes	Yes
40	Karana	Yes	c	c	c	c	c	Yes	Yes	Yes	Yes	Yes	Yes	Yes
41	Vadpanchasara	Yes	c	c	c	c	c	Yes	Yes	Yes	Yes	Yes	Yes	Yes
42	Panchsara Mota	Yes	c	c	c	c	c	Yes	Yes	Yes	Yes	Yes	Yes	Yes
43	Khad	Yes	c	c	c	c	c	Yes	Yes	Yes	Yes	Yes	Yes	Yes
44	Khambhaliya Dhuniya Nava	Yes	b	c	c	c	c	Yes	Yes	Yes	Yes	Yes	Yes	Yes
45	Khadba Mota	Yes	c	c	c	c	c	Yes	Yes	Yes	Yes	Yes	Yes	Yes
46	Veraval Navi	Yes	c	c	c	c	c	Yes	Yes	Yes	Yes	Yes	Yes	Yes
47	Lalpur	Yes	c	c	c	Yes	Yes	Yes	Yes	Yes	Yes	Yes	Yes	Yes
48	Khirsara	Yes	b	b	c	b	b	Yes	Yes	Yes	Yes	Yes	Yes	Yes
49	Pipar Navi	Yes	Yes	b	c	b	b	Yes	Yes	Yes	Yes	Yes	Yes	Yes
50	Rafudad Nani	Yes	b	b	c	b	b	Yes	Yes	Yes	Yes	Yes	Yes	Yes
51	Kanvirdi	Yes	c	c	c	c	c	Yes	Yes	Yes	Yes	Yes	Yes	Yes
52	Apia	Yes	c	c	c	c	c	Yes	Yes	Yes	Yes	Yes	Yes	Yes
53	Babarzar	Yes	c	c	c	c	c	Yes	Yes	Yes	Yes	Yes	Yes	Yes
54	Govana	Yes	b	b	b	b	b	Yes	Yes	Yes	Yes	Yes	Yes	Yes
55	Godavari	Yes	b	b	c	b	b	Yes	Yes	Yes	Yes	Yes	Yes	Yes
56	Nanduri	Yes	b	b	c	b	b	Yes	Yes	Yes	Yes	Yes	Yes	Yes
57	Bharudiya Mota	Yes	b	b	c	b	b	Yes	Yes	Yes	Yes	Yes	Yes	Yes
58	Vijaypur	Yes	c	c	c	c	c	Yes	Yes	Yes	Yes	Yes	Yes	Yes
59	Vavdi	Yes	c	c	c	c	c	Yes	Yes	Yes	Yes	Yes	Yes	Yes
60	Rakka	Yes	Yes	c	c	c	c	Yes	Yes	Yes	Yes	Yes	Yes	Yes
61	Khatiya	Yes	c	c	c	c	c	Yes	Yes	Yes	Yes	Yes	Yes	Yes

Census of India 2011- Village Directory Amenities and Land use (As in 2009)

Land Use									
Nearest Town		Area under different types of land use (in hectares rounded up to one decimal place)							
Name	Distance Range Code i.e. a for < 5 Kms, b for 5-10 Kms & c for 10+ kms.	Forests	Area Under Non-Agricultural Uses	Barren and Un-Cultivable Land	Permanent Pastures and Other Grazing Lands	Land Under Miscellaneous Tree Crops etc.	Culturable Waste Land	Name Village	Sr. No.
102	103	104	105	106	107	108	109	2	1
JAMNAGAR	c	7	301.1	0	0	0	0	Daltungi	32
JAMNAGAR	c	2	586.6	0	159.3	0	214.5	Rafudad Moti	33
JAMNAGAR	c	0	9	74	79	0	2	Gajana	34
JAMNAGAR	c	0	0	160.1	47	0	8	Mulila	35
JAMNAGAR	c	0	0	98.3	157	0	8	Arikhana	36
JAMNAGAR	c	0	3.4	901	280	0	0	Memana	37
JAMNAGAR	c	0	377	0	0	0	98.2	Khengarpar	38
JAMNAGAR	c	0	3.9	102.6	0	51.5	86.7	Gala	39
JAMNAGAR	c	0	27	492	115	0	0	Karana	40
JAMNAGAR	c	2	0	154.8	135.4	0	12.8	Vadpanchasara	41
JAMNAGAR	c	0	2.7	193.2	62.8	0	18	Panchsara Mota	42
JAMNAGAR	c	60	28	126	198	0	0	Khad Khambhaliya	43
JAMNAGAR	c	0	25	136	71	0	1	Dhuniya Nava	44
JAMNAGAR	c	0	31.5	0	290.8	0	1849	Khadba Mota	45
JAMNAGAR	c	0	0	87.8	63	5.1	0	Veraval Navi	46
JAMNAGAR	c	0	66	730	180	0	14	Lalpur	47
JAMNAGAR	c	0	6	101	62	0	5	Khirsara	48
JAMNAGAR	c	4	306	1079	150	78	0	Pipar Navi	49
JAMNAGAR	c	0	575.6	0	111.3	0	61.8	Rafudad Nani	50
KHAMBHALIA	c	0	6.9	23.6	21.1	0	26.9	Kanvirdi	51
KHAMBHALIA	c	11.1	429.4	108.8	0	59.7	86.3	Apia	52
JAMNAGAR	c	30.8	6.3	962.3	108.8	0	0	Babarzar	53
JAMNAGAR	c	0	12.8	1698.6	201.4	0	427	Govana	54
JAMNAGAR	c	280	12	510	89	0	0	Godavari	55
JAMNAGAR	c	0	84.2	309	272.8	0	0	Nanduri	56
JAMNAGAR	c	0	0	58.3	74.5	0	0	Bharudiya Mota	57
JAMNAGAR	c	24	9	9	57	0	0	Vijaypur	58
JAMNAGAR	c	0	5	0	31	0	3.1	Vavdi	59
JAMNAGAR	c	0	3	406	89	0	0	Rakka	60
JAMNAGAR	c	0	2	710	72	0	0	Khatiya	61

Census of India 2011- Village Directory
Amenities and Land use (As in 2009)

Sr. No.	Name Village	Land Use										Name of three most important commodities manufactured		
		Area under different types of land use (in hectares rounded up to one decimal place)						Area irrigated by source (in hectare).						
		Fallow Lands Other Than Current Fallow	Current Fallow	Net Area Sown	Total Irrigated Land Area	Total Un-irrigated Land Area	Canals (C)	Wells/Tube-Wells (W/TW)	Tanks/Lakes (T/L)	Water Falls (WF)	Others (O)	First	Second	Third
1	2	110	111	112	113	114	115	116	117	118	119	120	121	122
32	Daltungi	103.4	0	760.4	300	460.4	0	300	0	0	0			
33	Rafudad Moti	0	0	1447.9	578	869.9	0	578	0	0	0			
34	Gajana	0	0	1083.7	326	757.7	0	326	0	0	0			
35	Mulila	10	9	463	154	309	0	154	0	0	0			
36	Arikhana	0	0	652	218	434	218	0	0	0	0			
37	Memana	38	70	2533	895	1638	895	0	0	0	0			
38	Khengarpar	3.1	7.1	245.8	120	125.8	0	120	0	0	0			
39	Gala	50	40	206	53	153	0	53	0	0	0			
40	Karana	0	0	902.9	472	430.9	0	472	0	0	0			
41	Vadpanchasara	0	0	718	289.8	428.1	0	289.8	0	0	0			
42	Panchsara Mota	0	0	594.4	273.2	321.2	0	273.2	0	0	0			
43	Khad	10	0	1577.1	625.6	951.5	0	625.6	0	0	0			
44	Khambhaliya Dhuniya Nava	0	0	347.6	142	205.6	0	142	0	0	0			
45	Khadba Mota	0	0	3102.4	1241.4	1861	0	1241.4	0	0	0			
46	Veraval Navi	26	0	415.7	75.6	340.1	0	75.6	0	0	0			
47	Lalpur	48	0	2179	458	1721	0	458	0	0	0			
48	Khirsara	0	0	843	232	611	0	232	0	0	0			
49	Pipar Navi	0	0	1335.2	270	1065.2	0	270	0	0	0			
50	Rafudad Nani	0	0	1169.2	467	702.2	0	467	0	0	0			
51	Kanviridi	284	0	353.9	145	208.9	0	145	0	0	0			
52	Apia	82.8	0	579.4	230	349.4	0	230	0	0	0			
53	Babarzar	0	0	1068	425.5	642.5	0	425.5	0	0	0			
54	Govana	0	0	1188.1	535	653.1	0	535	0	0	0			
55	Godavari	0	34	629.5	470	159.5	0	470	0	0	0			
56	Nanduri	0	0	1426.2	405	1021.2	0	405	0	0	0			
57	Bharudiya Mota	8	0	667.3	299	368.3	0	299	0	0	0			
58	Vijaypur	20	0	166.9	60.7	106.2	60.7	0	0	0	0			
59	Vavdi	0	0	460.3	189	271.3	0	189	0	0	0			
60	Rakka	0	0	312.7	244	68.7	0	244	0	0	0			
61	Khatiya	0	0	282.3	124	158.3	0	124	0	0	0			

Census of India 2011- Village Directory Amenities and Land use (As in 2009)

Number of educational amenities available. (If not available within the village, the distance range code viz; a for < 5 Kms, b for 5-10 Kms and c for 10+ kms of nearest place where facility is available is given).

Sr. No.	Name Village	Location Code No.	Total Area of The Village (In Hectares Rounded Up to One Decimal Place)	Total Population (2011 Census)	Number of Households (2011 Census)	Pre-Primary School (PP)	Primary School (P)	Middle School (M)	Secondary School (S)	Senior Secondary School (SS)	Degree College of Arts, Science & Commerce (ASC)	Engineering College (EC)	Medical College (MC)	Management Institute (MI)
1	2	3	4	5	6	7	8	9	10	11	12	13	14	15
CD Block:-Lalpur (0097)														
62	Sajadiyali	513928	717.6	706	110	c	1		c	c	c	c	c	c
63	Badhla	513929	866.3	1003	221	c	1		c	c	c	c	c	c
64	Khadba Nana	513930	2404.6	2045	385	c	3		1	c	c	c	c	c
65	Babariya	513931	486	524	75	c	1		c	c	c	c	c	c
66	Rinzpur	513932	1335.3	2443	422	b	3		b	b	c	c	c	c
67	Tebhada	513933	1741.1	1650	307	c	4		c	c	c	c	c	c
68	Dharampur	513934	1395	692	157	c	1		c	c	c	c	c	c
69	Sanosri	513935	2747.6	2383	486	c	2		c	c	c	c	c	c
70	Kathitad	513936	724.5	599	126	c	1		c	c	c	c	c	c
71	Sansara	513937	1779.8	1739	336	c	2		c	c	c	c	c	c
72	Chorbedi	513938	2679.6	1258	220	c	1		c	c	c	c	c	c
73	Dantiyo (Kado)	513939	0	0	0									
Block Total			106714	118187	22762	4	133	0	18	5	0	0	0	0

Census of India 2011- Village Directory Amenities and Land use (As in 2009)

Number of educational amenities available. (If not available within the village, the distance range code viz; a for < 5 Kms, b for 5-10 Kms and c for 10+ kms of nearest place where facility is available is given).

Number of Medical Amenities available. (If not available within the village, the distance range code viz; a for < 5 Kms, b for 5-10 Kms and c for 10+ kms of nearest place where facility is available is given).

16	17	18	19	20	21	22	23	24	25	26	27	28	29	30	31	Name Village	Sr. No.
lytechnic (Pt)	Vocational Training School /ITI	Non-Formal Training Centre (NFTC)	Special School for Disabled (SSD)	Others (Specify)	Community Health Centre (CHC)	Primary Health Centre (PHC)	Primary Health Sub Centre (PHS)	Maternity and Child Welfare Centre (MCW)	T.B. Clinic (TBC)	Hospital-Allopathic (HA)	Hospital-Alternative Medicine (HO)	Dispensary (D)	Veterinary Hospital (VH)	Mobile Health Clinic (MHC)	Family Welfare Centre (FWC)		
c	c	c	c		c	c	c	c	c	c	c	c	c	c	c	Sajadiyali	62
c	c	c	c		c	c	c	c	c	c	c	c	c	c	c	Badhla	63
c	c	c	c		c	c	1	c	c	c	c	c	c	c	c	Khadba Nana	64
c	c	c	c		c	c	a	c	c	c	c	c	c	c	c	Babariya	65
c	b	c	c		b	c	a	b	b	c	c	b	b	b	b	Rinzpur	66
c	c	c	c		c	c	c	c	c	c	c	c	c	c	c	Tebhada	67
c	c	c	c		c	c	1	c	c	c	c	c	c	c	c	Dharampur	68
c	c	c	c		c	c	1	c	c	c	c	c	c	c	c	Sanosri	69
c	c	c	c		c	c	a	c	c	c	c	b	c	b	c	Kathitad	70
c	c	c	c		c	c	b	c	c	c	c	c	c	c	c	Sansara	71
c	c	c	c		c	c	b	c	c	c	c	c	c	c	c	Chorbedi	72
																Dantiyo (Kado)	73
0	1	0	0	0	1	3	24	0	0	1	0	0	3	0	0		

Census of India 2011- Village Directory Amenities and Land use (As in 2009)

Sr. No.	Name Village	Number of Non-Government Medical Amenities available.							Availability of drinking water - Yes / No							
		Charitable Non Govt. Hospital/Nursing Home.	Medical Practitioner With MBBS Degree	Medical Practitioner With Other Degree	Medical Practitioner With No Degree	Traditional Practitioner and Faith Healer	Medicine Shop	Others	Tap Water (Treated/Untreated)	Well Water (Covered / Uncovered well)	Hand Pump	Tube wells / Bore well	Spring	River / Canal	Tank / Pond / Lake	Others
1	2	32	33	34	35	36	37	38	39	40	41	42	43	44	45	46
62	Sajadiyali	0	0	0	0	0	0	0	Yes	Yes	Yes	Yes	No	Yes	No	No
63	Badhla	0	0	0	0	0	0	0	Yes	Yes	Yes	Yes	No	Yes	No	No
64	Khadba Nana	0	0	0	0	0	0	0	Yes	Yes	Yes	Yes	No	Yes	No	No
65	Babariya	0	0	0	0	0	0	0	Yes	Yes	Yes	Yes	No	Yes	Yes	No
66	Rinzpur	0	0	1	0	0	0	0	Yes	Yes	Yes	Yes	No	No	No	No
67	Tebhada	0	0	0	0	0	0	0	Yes	Yes	Yes	Yes	No	No	No	No
68	Dharampur	0	0	0	1	0	0	0	Yes	Yes	No	Yes	No	Yes	No	No
69	Sanosri	0	0	0	0	0	0	0	Yes	Yes	Yes	Yes	No	Yes	No	No
70	Kathitad	0	0	0	0	0	0	0	Yes	Yes	Yes	Yes	No	No	Yes	No
71	Sansara	0	0	0	1	0	0	0	Yes	Yes	Yes	Yes	No	Yes	Yes	No
72	Chorbedi	0	0	0	0	0	0	0	Yes	Yes	Yes	Yes	No	Yes	Yes	No
73	Dantiyo (Kado)															
Block Total		0	2	30	3	1	15	0	72	64	71	61	0	60	22	0

Census of India 2011- Village Directory Amenities and Land use (As in 2009)

Availability of toilet & others Yes / No

Communication and transport facilities (If amenities available code -Yes is given except for Village Pin Code, If not available within the village, the distance range code viz; a for < 5 Kms, b for 5-10 Kms and c for 10+ kms of nearest place where facility is available is given)

47	48	49	50	51	52	53	54	55	56	57	58	59	60	2	1
Community Toilet Including Bath.	Community Toilet Excluding Bath.	Rural Sanitary Mart or Sanitary Hardware Outlet Available Near The Village.	Community Bio- gas or Recycle of Waste for Productive Use.	Post Office (PO)	Sub Post Office (SPO)	Post & Telegraph Office (P&TO)	Village Pin Code	Telephones (Land Lines)	Public Call Office (PCO)	Mobile Phone Coverage	Internet Cafes/Common Service Centre (CSC)	Private Courier Facility	Bus Service (Public & Private)	Name Village	Sr. No.
No	No	No	No	c	c		361170	Yes	c	Yes	Yes	c	Yes	Sajadiyali	62
No	No	No	No	c	c		361170	Yes	c	Yes	Yes	c	Yes	Badhla	63
No	No	No	No	c	Yes		361170	Yes	c	Yes	Yes	c	Yes	Khadba Nana	64
No	No	No	No	c	c		361170	Yes	c	Yes	Yes	c	Yes	Babariya	65
No	Yes	No	No	b	b		361170	Yes	Yes	Yes	Yes	b	Yes	Rinzpur	66
No	Yes	No	No	c	c		361170	Yes	c	Yes	Yes	c	Yes	Tebhada	67
No	No	Yes	No	c	Yes		361170	Yes	c	Yes	Yes	c	a	Dharampur	68
No	No	Yes	No	c	Yes		360515	Yes	Yes	Yes	Yes	c	Yes	Sanosri	69
No	No	No	No	c	c		360515	Yes	c	Yes	Yes	c	Yes	Kathitad	70
No	No	No	No	c	Yes		360515	Yes	Yes	Yes	Yes	c	Yes	Sansara	71
No	No	No	No	c	c		361170	Yes	c	Yes	Yes	c	Yes	Chorbedi	72
														Dantiyo (Kado)	73
1	7	7	1	2	27	0	72	72	39	72	72	1	69		

Census of India 2011- Village Directory Amenities and Land use (As in 2009)

Communication and transport facilities (If amenities available code -Yes is given except for Village Pin Code, If not available within the village, the distance range code viz; a for < 5 Kms, b for 5-10 Kms and c for 10+ kms of nearest place where facility is available is given)

Village connected to highways, village roads, banks & credit societies (If amenities available code -Yes is given, If not available within the village, the distance range code viz; a for < 5 Kms, b for 5-10 Kms and c for 10+ kms of nearest place where facility is available is given)

Sr. No.	Name Village	Railway Stations	Auto/Modified Autos	Taxis and Vans	Tractors	Cycle-Pulled Rickshaws (Manual & Machine Driven)	Carts Driven by Animals	Sea /River Ferry Service	Connected to National Highway (NH)	Connected to State Highway (SH)	Connected to Major District Road (MDR)	Connected to Others District Road	Pucca Roads	Kutchcha Roads	Water Bounded Macadam (WBM) Roads
1	2	61	62	63	64	65	66	67	68	69	70	71	72	73	74
62	Sajadiyali	c	Yes	c	Yes		Yes	c	c	c	Yes	Yes	Yes	c	c
63	Badhla	c	c	c	Yes		Yes	c	c	c	c	Yes	Yes	c	c
64	Khadba Nana	c	c	c	Yes		Yes	c	c	c	c	Yes	Yes	c	c
65	Babariya	c	c	c	Yes		Yes	c	c	c	c	Yes	Yes	c	Yes
66	Rinzpur	b	c	b	Yes		Yes	c	c	b	c	Yes	Yes	b	b
67	Tebhada	c	c	c	Yes		Yes	c	c	c	c	Yes	c	Yes	Yes
68	Dharampur	c	c	c	Yes		Yes	c	c	c	c	c	Yes	c	Yes
69	Sanosri	Yes	Yes	Yes	Yes		Yes	c	c	Yes	Yes	Yes	Yes	c	c
70	Kathitad	c	c	c	Yes		Yes	c	c	c	c	Yes	Yes	c	Yes
71	Sansara	c	c	c	Yes		Yes	c	c	c	c	Yes	Yes	c	Yes
72	Chorbedi	c	c	c	Yes		Yes	c	c	c	c	Yes	Yes	c	Yes
73	Dantiyo (Kado)														
Block Total		8	23	5	68	0	67	0	0	24	26	69	69	9	28

Census of India 2011- Village Directory Amenities and Land use (As in 2009)

Village connected to highways,
village roads, banks & credit
societies (If amenities available code
-Yes is given, If not available within
the village , the distance range code
viz; a for < 5 Kms, b for 5-10 Kms
and c for 10+ kms of nearest place
where facility is available is given)

Availability of miscellaneous facilities (If amenities available code -
Yes is given, If not available within the village, the distance range
code viz; a for < 5 Kms, b for 5-10 Kms and c for 10+ kms of nearest
place where facility is available is given)

Navigable Waterway (River/Canal) (NW)	Footpaths (FP)	Commercial & Co-operative Banks	ATM	Agricultural Credit Societies	Self-Help Group (SHG)	Public Distribution System (PDS) Shop	Mandis / Regular Market	Weekly Haat	Agricultural Marketing Society	Integrated Child Development Scheme (Nutritional Centres)	Anganwadi Centre (Nutritional Centres)	Others (Nutritional Centres)	ASHA (Accredited Social Health Activist)	Name Village	Sr. No.
75	76	77	78	79	80	81	82	83	84	85	86	87	88	2	1
c	Yes	c	c	b	Yes	Yes	c	c	c	c	Yes	Yes	Yes	Sajadiyali	62
c	Yes	c	c	a	Yes	Yes	c	c	c	c	Yes	Yes	Yes	Badhla	63
c	Yes	c	c	c	Yes	Yes	c	c	c	c	Yes	Yes	Yes	Khadba Nana	64
c	Yes	c	c	a	Yes	a	c	c	c	c	Yes	Yes	Yes	Babariya	65
c	Yes	b	b	Yes	Yes	Yes	b	b	b	b	Yes	Yes	Yes	Rinzpur	66
c	Yes	c	c	a	Yes	Yes	c	c	c	c	Yes	Yes	Yes	Tebhada	67
c	Yes	c	c	Yes	Yes	Yes	c	c	c	c	Yes	Yes	Yes	Dharampur	68
c	Yes	c	c	Yes	Yes	Yes	c	Yes	Yes	c	Yes	Yes	Yes	Sanosri	69
c	Yes	c	c	b	Yes	b	c	c	c	c	Yes	Yes	Yes	Kathitad	70
c	Yes	c	c	Yes	Yes	Yes	c	c	c	c	Yes	Yes	Yes	Sansara	71
c	Yes	c	c	b	Yes	Yes	c	c	c	c	Yes	Yes	Yes	Chorbedi	72
														Dantiyo (Kado)	73
0	72	3	1	36	72	47	4	4	7	0	71	72	71		

Census of India 2011- Village Directory Amenities and Land use (As in 2009)

Availability of miscellaneous facilities (If amenities available code -
Yes is given, If not available within the village, the distance range
code viz; a for < 5 Kms, b for 5-10 Kms and c for 10+ kms of nearest
place where facility is available is given)

Availability of electricity
(Yes/No)

Sr. No.	Name Village	Community Centre With/ Without TV	Sports Field	Sports Club / Recreation Centre	Cinema / Video Hall	Public Library	Public Reading Room	Newspaper Supply	Assembly Polling Station	Birth & Death Registration Office	Power Supply for Domestic Use (ED)	Power Supply for Agricultural Use (EAG)	Power Supply for Commercial Use (EC)	Power Supply for All Uses (EA)
1	2	89	90	91	92	93	94	95	96	97	98	99	100	101
62	Sajadiyali	Yes	c	c	c	c	c	Yes	Yes	Yes	Yes	Yes	Yes	Yes
63	Badhla	Yes	c	c	c	c	c	Yes	Yes	Yes	Yes	Yes	Yes	Yes
64	Khadba Nana	Yes	c	c	c	c	c	Yes	Yes	Yes	Yes	Yes	Yes	Yes
65	Babariya	a	c	c	c	c	c	Yes	Yes	Yes	Yes	Yes	Yes	Yes
66	Rinzpur	Yes	b	b	c	b	b	Yes	Yes	Yes	Yes	Yes	Yes	Yes
67	Tebhada	c	c	c	c	c	c	Yes	Yes	Yes	Yes	Yes	Yes	Yes
68	Dharampur	Yes	c	c	c	c	c	Yes	Yes	Yes	Yes	Yes	Yes	Yes
69	Sanosri	Yes	c	c	c	c	c	Yes	Yes	Yes	Yes	Yes	Yes	Yes
70	Kathitad	Yes	c	c	c	c	c	Yes	Yes	Yes	Yes	Yes	Yes	Yes
71	Sansara	Yes	c	c	c	c	c	Yes	Yes	Yes	Yes	Yes	Yes	Yes
72	Chorbedi	Yes	c	c	c	c	c	Yes	Yes	Yes	Yes	Yes	Yes	Yes
73	Dantiyo (Kado)													
Block Total		64	3	0	0	1	1	72	71	72	72	72	72	72

Census of India 2011- Village Directory Amenities and Land use (As in 2009)

Land Use

Nearest Town

Area under different types of land use
(in hectares rounded up to one decimal place)

Name	Distance Range Code i.e. a for < 5 Kms, b for 5-10 Kms & c for 10+ kms.	Forests	Area Under Non-Agricultural Uses	Barren and Un-Cultivable Land	Permanent Pastures and Other Grazing Lands	Land Under Miscellaneous Tree Crops etc.	Culturable Waste Land	Name Village	Sr. No.
102	103	104	105	106	107	108	109	2	1
JAMNAGAR	c	163	80	192	76	0	0	Sajadiyali	62
JAMNAGAR	c	0	0	866.3	0	0	0	Badhla	63
JAMNAGAR	c	0	12	909	0	0	0	Khadba Nana	64
JAMNAGAR	c	80	5.4	270.6	33.8	0	0	Babariya	65
JAMNAGAR	c	49.7	4.1	86.8	132.8	0	3.8	Rinzpur	66
JAMNAGAR	c	346.7	11.8	598.2	86	0	7.3	Tebhada	67
JAMNAGAR	c	0	33	613	82	0	0	Dharampur	68
JAMNAGAR	c	0	2.8	1300.6	0	0	0	Sanosri	69
JAMNAGAR	c	86	49	16	34	0	0	Kathitad	70
JAMNAGAR	c	14.2	0	104.7	0	15.2	187.7	Sansara	71
JAMNAGAR	c	384.4	2.4	117.1	82.4	0	121	Chorbedi	72
JAMNAGAR	c	0	0	0	0	0	0	Dantiyo (Kado)	73
0	0	1969.6	6245.1	19095.9	6619.1	947.9	5148.8		

**Census of India 2011- Village Directory
Amenities and Land use (As in 2009)**

Land Use													Name of three most important commodities manufactured	
Area under different types of land use (in hectares rounded up to one decimal place)											Area irrigated by source (in hectare).			
Sr. No.	Name Village	Fallow Lands Other Than Current Fallows	Current Fallows	Net Area Sown	Total Irrigated Land Area	Total Un-irrigated Land Area	Canals (C)	Wells/Tube-Wells (W/TW)	Tanks/Lakes (T/L)	Water Falls (WF)	Others (O)	First		Second
1	2	110	111	112	113	114	115	116	117	118	119	120	121	122
62	Sajadiyali	0	0	206.6	73.6	133	0	73.6	0	0	0			
63	Badhla	0	0	0	0	0	0	0	0	0	0			
64	Khadba Nana	357	0	1126.6	420	706.6	0	420	0	0	0			
65	Babariya	0	0	96.2	43	53.2	43	0	0	0	0			
66	Rinzpur	113.4	114.4	830.4	371.8	458.5	0	371.8	0	0	0			
67	Tebhada	44.3	42.7	604.3	277.7	326.6	0	277.7	0	0	0			
68	Dharampur	0	56	611	302	309	0	302	0	0	0			
69	Sanosri	0	0	1444.2	657	787.2	0	657	0	0	0			
70	Kathitad	218	0	321.5	118	203.5	0	118	0	0	0			
71	Sansara	0	0	1458	408	1050	0	408	0	0	0			
72	Chorbedi	0	1092	880.2	472	408.2	0	472	0	0	0			
73	Dantiyo (Kado)	0	0	0	0	0	0	0	0	0	0			
Block Total		3522.7	3217.6	59948.6	25120.6	34827.7	2166.7	22923.9	10	0				

TALUKA/C.D.BLOCK
KALYANPUR

(C) Alphabetical List of Villages (Kalyanpur Taluka)

Sr. No.	Name of Village	2011 Census Location Code Number	2001 Census Location Code Number	Sr. No.	Name of Village	2011 Census Location Code Number	2001 Census Location Code Number
1	2	3	4	1	2	3	4
1	Ashiyavadar	513987	00763100	33	Kalyanpur	513968	00761200
2	Asota Mota	513942	00758600	34	Kanakpar	513973	00761700
3	Bamanasa	513961	00760500	35	Kanpar Sherdi	513974	00761800
4	Bankodi	513967	00761100	36	Kenedi	513959	00760300
5	Bhatiya	513960	00760400	37	Keshavpura	513979	00762300
6	Bhatvadiya	513962	00760600	38	Khakharda	513958	00760200
7	Bhogat	513964	00760800	39	Khijadad	513969	00761300
8	Bhopalka	513951	00759500	40	Khirasara	513990	00763400
9	Chachlana	513997	00764100	41	Lamba	513998	00764200
10	Chandravada	514001	00764500	42	Mahadeviya	513946	00759000
11	Chapar	513972	00761600	43	Maleta	513980	00762400
12	Chur	513976	00762000	44	Mangariya	513977	00762100
13	Dangarvad	513992	00763600	45	Manpara	513954	00759800
14	Devaliya	513984	00762800	46	Meghpur Titodi	513955	00759900
15	Dhaturiya	513989	00763300	47	Mevasa	513945	00758900
16	Dhrumthal	513971	00761500	48	Nagadiya	513991	00763500
17	Dudhiya	513988	00763200	49	Nandana	513950	00759400
18	Gadhka	513956	00760000	50	Navadra	513982	00762600
19	Gaga	513949	00759300	51	Paneli	513985	00762900
20	Gandhvi	514000	00764400	52	Patelka	513957	00760100
21	Gangdi	513999	00764300	53	Pindara	513940	00758400
22	Goji Nes	513963	00760700	54	Premsar	514002	00764600
23	Gokalpar	513965	00760900	55	Rajpar	513975	00761900
24	Gorana	514003	00764800	56	Ran	513944	00758800
25	Gurgadh	513948	00759200	57	Ranjitpar	513947	00759100
26	Habardi Manipur	513943	00758700	58	Ranparda	513993	00763700
27	Hadmatiya	513966	00761000	59	Sanosari	513996	00764000
28	Haripar	513978	00762200	60	Satapar	513983	00762700
29	Jampar	513970	00761400	61	Sidsara	513953	00759700
30	Jepur	513986	00763000	62	Suryavadar	513994	00763800
31	Jodhpar	513981	00762500	63	Tankariya	513995	00763900
32	Juvanpar	513952	00759600	64	Virpur Lusari	513941	00758500

Census of India 2011- Village Directory Amenities and Land use (As in 2009)

Number of educational amenities available. (If not available within the village, the distance range code viz; a for < 5 Kms, b for 5-10 Kms and c for 10+ kms of nearest place where facility is available is given).

Sr. No.	Name Village	Location Code No.	Total Area of The Village (In Hectares Rounded Up to One Decimal Place)	Total Population (2011 Census)	Number of Households (2011 Census)	Pre-Primary School (PP)	Primary School (P)	Middle School (M)	Secondary School (S)	Senior Secondary School (SS)	Degree College of Arts Science & Commerce (ASC)	Engineering College (EC)	Medical College (MC)	Management Institute (MI)
1	2	3	4	5	6	7	8	9	10	11	12	13	14	15
CD Block:-Kalyanpur (0098)														
1	Pindara	513940	3216.1	2130	365	c	3		b	c	c	c	c	c
2	Virpur Lusari	513941	1557.6	927	176	c	1		c	c	c	c	c	c
3	Asota Mota	513942	3828.8	4004	721	c	8		1	c	c	c	c	c
4	Habardi Manipur	513943	1460	1826	346	c	5		b	c	c	c	c	c
5	Ran	513944	4683.4	8648	1541	c	5		1	c	c	c	c	c
6	Mevasa	513945	2933.6	2830	521	c	3		b	c	c	c	c	c
7	Mahadeviya	513946	1630.4	1691	288	c	1		b	c	c	c	c	c
8	Ranjitpar	513947	1011.7	1662	346	c	2		1	c	c	c	c	c
9	Gurgadh	513948	5454.4	1852	362	c	2		c	c	c	c	c	c
10	Gaga	513949	8203.2	3046	585	c	2		b	c	c	c	c	c
11	Nandana	513950	4083.4	7106	1294	c	8		2	2	c	c	c	c
12	Bhopalka	513951	1979.1	1710	308	c	3		c	c	c	c	c	c
13	Juvanpar	513952	1388.4	3426	636	c	3		c	c	c	c	c	c
14	Sidsara	513953	1404.4	1648	305	c	2		c	c	c	c	c	c
15	Manpara	513954	85.3	221	43	c	a		c	c	c	c	c	c
16	Meghpur Titodi	513955	1203.7	1994	366	c	3		1	c	c	c	c	c
17	Gadhka	513956	3275.4	6306	1132	c	9		1	c	c	c	c	c
18	Patelka	513957	2047	3961	740	c	6		c	c	c	c	c	c
19	Khakharda	513958	3297.6	2307	460	c	3		1	c	c	c	c	c
20	Kenedi	513959	2931.2	6450	1126	b	6		b	b	b	c	c	c
21	Bhatiya	513960	4985.1	17352	3442	c	19		4	3	c	c	c	c
22	Bamanasa	513961	2148.3	1198	237	c	2		c	c	c	c	c	c
23	Bhatvadiya	513962	2973	1937	362	c	2		b	b	c	c	c	c
24	Goji Nes	513963	837.5	512	109	c	1		b	c	c	c	c	c
25	Bhogat	513964	5079.9	6253	1147	c	6		2	c	c	c	c	c
26	Gokalpar	513965	785.3	1280	224	c	2		b	b	c	c	c	c
27	Hadmatiya	513966	1527.3	1243	236	c	2		c	c	c	c	c	c
28	Bankodi	513967	2461.1	3956	722	b	6		2	b	b	c	c	c
29	Kalyanpur	513968	3646.9	6273	1275	1	9		2	c	1	c	c	c

Census of India 2011- Village Directory Amenities and Land use (As in 2009)

Number of educational amenities available. (If not available within the village, the distance range code viz; a for < 5 Kms, b for 5-10 Kms and c for 10+ kms of nearest place where facility is available is given).

Number of Medical Amenities available. (If not available within the village, the distance range code viz; a for < 5 Kms, b for 5-10 Kms and c for 10+ kms of nearest place where facility is available is given).

16	17	18	19	20	21	22	23	24	25	26	27	28	29	30	31	Name Village	Sr. No.
Polytechnic (Pt)	Vocational Training School /ITI	Non-Formal Training Centre (NFTC)	Special School for Disabled (SSD)	Others (Specify)	Community Health Centre (CHC)	Primary Health Centre (PHC)	Primary Health Sub Centre (PHS)	Maternity and Child Welfare Centre (MCW)	T. B. Clinic (TBC)	Hospital-Allopathic (HA)	Hospital-Alternative Medicine (HO)	Dispensary (D)	Veterinary Hospital (VH)	Mobile Health Clinic (MHC)	Family Welfare Centre (FWC)		
c	c	c	c		c	c	1	c	c	c	c	c	c	c	c	Pindara	1
c	c	c	c		c	c	b	c	c	c	c	c	c	c	c	Virpur Lusari	2
c	c	c	c		c	c	1	c	c	c	c	c	c	c	c	Asota Mota	3
c	c	c	c		c	c	b	c	c	c	c	c	c	c	c	Habardi Manipur Ran	4
c	c	c	c		c	1	1	c	c	c	c	c	c	c	c	Mevasa	5
c	c	c	c		c	b	b	c	c	c	c	c	c	c	c	Mahadeviya	6
c	c	c	c		c	c	c	c	c	c	c	c	c	c	c	Ranjitpar	7
c	c	c	c		c	c	1	c	c	c	c	c	c	c	c	Gurgadh	8
c	c	c	c		c	c	b	c	c	c	c	c	c	c	c	Gaga	9
c	c	c	c		c	c	c	c	c	c	c	c	c	c	c	Nandana	10
c	c	c	c		c	c	1	c	c	c	c	c	c	c	c	Bhopalka	11
c	c	c	c		c	b	1	c	c	c	c	b	c	a	b	Juvanpar	12
c	c	c	c		c	c	1	c	c	c	c	c	c	c	c	Sidsara	13
c	c	c	c		c	c	c	c	c	c	c	c	c	c	c	Manpara	14
c	c	c	c		c	c	c	c	c	b	c	c	c	c	c	Meghpur Titodi	15
c	c	c	c		c	c	c	c	c	c	c	c	c	c	c	Gadhka	16
c	c	c	c		c	c	1	c	c	c	c	c	c	c	c	Patelka	17
c	c	c	c		c	c	1	c	c	c	c	c	c	c	c	Khakharda	18
c	c	c	c		c	c	c	c	c	c	c	c	c	c	c	Kenedi	19
c	b	c	c		b	a	1	b	b	b	c	b	b	b	b	Bhatiya	20
c	c	c	c		c	1	1	c	c	c	c	c	1	c	c	Bamanasa	21
c	c	c	c		c	b	b	c	c	b	c	b	b	b	b	Bhatvadiya	22
c	c	c	c		c	c	b	c	c	c	c	a	b	b	b	Goji Nes	23
c	c	c	c		c	c	b	c	c	c	c	c	b	b	b	Bhogat	24
c	c	c	c		c	c	1	c	c	c	c	c	c	c	c	Gokalpar	25
c	c	c	c		c	c	a	c	c	c	c	b	b	b	b	Hadmatiya	26
c	c	c	c		c	c	b	c	c	c	c	c	c	c	c	Bankodi	27
c	b	c	c		b	b	1	b	b	b	c	b	b	b	b	Kalyanpur	28
c	1	c	c		1	c	2	a	c	a	c	c	c	c	a		29

**Census of India 2011- Village Directory
Amenities and Land use (As in 2009)**

Sr. No.	Name Village	Number of Non-Government Medical Amenities available.							Availability of drinking water - Yes / No							
		Charitable Non Govt. Hospital/Nursing Home.	Medical Practitioner With MBBS Degree	Medical Practitioner With Other Degree	Medical Practitioner With No Degree	Traditional Practitioner and Faith Healer	Medicine Shop	Others	Tap Water (Treated/Untreated)	Well Water (Covered / Uncovered well)	Hand Pump	Tube wells / Bore well	Spring	River / Canal	Tank / Pond / Lake	Others
1	2	32	33	34	35	36	37	38	39	40	41	42	43	44	45	46
1	Pindara	0	0	0	0	0	0	0	Yes	Yes	Yes	No	No	No	Yes	No
2	Virpur Lusari	0	0	0	0	0	0	0	Yes	Yes	Yes	No	No	No	Yes	No
3	Asota Mota	0	0	0	0	0	0	0	Yes	Yes	No	No	No	No	Yes	No
4	Habardi Manipur	0	0	0	0	0	0	0	Yes	Yes	No	No	No	No	No	No
5	Ran	0	0	0	0	0	0	0	Yes	Yes	Yes	No	No	Yes	No	No
6	Mevasa	0	0	0	0	0	0	0	Yes	Yes	Yes	No	No	No	Yes	No
7	Mahadeviya	0	0	0	0	0	0	0	Yes	No	Yes	No	No	No	No	No
8	Ranjitpar	0	0	0	0	0	0	0	Yes	No	Yes	No	No	No	No	No
9	Gurgadh	0	0	0	0	0	0	0	Yes	Yes	Yes	No	No	No	No	No
10	Gaga	0	0	0	0	0	0	0	Yes	Yes	Yes	No	No	No	No	No
11	Nandana	0	0	0	0	0	0	0	Yes	No	Yes	No	No	No	No	No
12	Bhopalka	0	0	0	0	0	0	0	Yes	No	Yes	No	No	No	No	No
13	Juvanpar	0	0	0	0	0	0	0	Yes	No	Yes	Yes	No	No	No	No
14	Sidsara	0	0	0	0	0	0	0	Yes	Yes	Yes	No	No	No	No	No
15	Manpara	0	0	0	0	0	0	0	Yes	No	Yes	No	No	No	No	No
16	Meghpur Titodi	0	0	0	0	0	0	0	Yes	No	Yes	No	No	Yes	No	No
17	Gadhka	0	1	0	0	0	1	0	Yes	Yes	Yes	Yes	No	No	Yes	No
18	Patelka	0	0	0	0	0	0	0	Yes	Yes	Yes	No	No	No	Yes	No
19	Khakharda	0	0	0	0	0	0	0	Yes	Yes	Yes	No	No	No	Yes	No
20	Kenedi	0	0	0	0	0	0	0	Yes	No	Yes	No	No	No	No	No
21	Bhatiya	0	1	2	0	0	18	0	Yes	No	No	No	No	No	No	No
22	Bamanasa	0	0	0	0	0	0	0	Yes	Yes	Yes	No	No	No	No	No
23	Bhatvadiya	0	0	0	0	0	0	0	Yes	Yes	Yes	No	No	No	Yes	No
24	Goji Nes	0	0	0	0	0	0	0	Yes	No	Yes	No	No	No	No	No
25	Bhogat	0	0	1	0	0	1	0	Yes	No	No	No	No	No	No	No
26	Gokalpar	0	0	0	0	0	0	0	Yes	Yes	Yes	No	No	No	Yes	No
27	Hadmatiya	0	0	0	0	0	0	0	Yes	No	Yes	No	No	No	No	No
28	Bankodi	0	0	0	0	0	0	0	Yes	Yes	Yes	No	No	No	No	No
29	Kalyanpur	0	0	0	0	0	1	0	Yes	Yes	Yes	No	No	No	No	No

Census of India 2011- Village Directory

Amenities and Land use (As in 2009)

Availability of toilet & others Yes / No

Communication and transport facilities (If amenities available code -Yes is given except for Village Pin Code, If not available within the village, the distance range code viz; a for < 5 Kms, b for 5-10 Kms and c for 10+ kms of nearest place where facility is available is given)

47	48	49	50	51	52	53	54	55	56	57	58	59	60	2	Sr. No.
Community Toilet Including Bath.	Community Toilet Excluding Bath.	Rural Sanitary Mart or Sanitary Hardware Outlet Available Near The Village.	Community Bio- gas or Recycle of Waste for Productive Use.	Post Office (PO)	Sub Post Office (SPO)	Post & Telegraph Office (P&TO)	Village Pin Code	Telephones (Land Lines)	Public Call Office (PCO)	Mobile Phone Coverage	Internet Cafes/Common Service Centre (CSC)	Private Courier Facility	Bus Service (Public & Private)	Name Village	
No	No	No	No	c	Yes	361315	Yes	c	Yes	Yes	c	Yes	Pindara		1
No	No	No	No	c	c	361315	Yes	c	Yes	Yes	c	c	Virpur Lusari		2
No	No	No	No	c	Yes	361305	Yes	c	Yes	Yes	c	Yes	Asota Mota		3
No	No	No	No	c	Yes	361305	c	c	Yes	Yes	c	Yes	Habardi Manipur Ran		4
No	No	No	No	c	Yes	361315	Yes	Yes	Yes	Yes	c	Yes	Mevasa		5
No	No	No	No	c	Yes	361315	Yes	c	Yes	Yes	c	c	Mahadeviya		6
No	No	No	Yes	c	Yes	361315	c	c	Yes	Yes	c	Yes	Mahadeviya		7
No	No	No	No	c	Yes	361315	Yes	c	Yes	Yes	c	Yes	Ranjitpar		8
No	No	No	No	c	c	361315	Yes	c	Yes	Yes	c	Yes	Gurgadh		9
No	No	No	Yes	c	Yes	361315	Yes	c	Yes	Yes	c	Yes	Gaga		10
No	No	Yes	Yes	c	Yes	361315	Yes	c	Yes	Yes	c	Yes	Nandana		11
No	No	No	Yes	c	Yes	361315	Yes	c	Yes	Yes	c	Yes	Bhopalka		12
No	No	No	Yes	c	Yes	361315	Yes	c	Yes	Yes	c	Yes	Juvanpar		13
No	No	No	Yes	c	Yes	361315	c	c	Yes	Yes	c	Yes	Sidsara		14
No	No	No	No	c	Yes	360515	Yes	c	Yes	Yes	c	c	Manpara		15
No	No	No	No	c	Yes	361305	Yes	c	Yes	Yes	c	Yes	Meghpur Titodi		16
No	No	No	No	c	Yes	361320	Yes	Yes	Yes	Yes	c	Yes	Gadhka		17
No	No	No	Yes	c	Yes	361320	Yes	c	Yes	Yes	c	Yes	Patelka		18
No	No	Yes	No	c	c	361315	Yes	Yes	Yes	Yes	c	Yes	Khakharda		19
No	No	No	Yes	b	Yes	361315	Yes	b	Yes	Yes	b	Yes	Kenedi		20
Yes	No	Yes	No	Yes	c	361315	Yes	Yes	Yes	Yes	Yes	Yes	Bhatiya		21
No	No	No	Yes	c	c	361315	c	c	Yes	Yes	c	Yes	Bamanasa		22
No	No	Yes	Yes	c	Yes	361315	c	c	Yes	Yes	c	b	Bhatvadiya		23
No	No	No	Yes	c	c	361315	Yes	c	Yes	Yes	c	b	Goji Nes		24
No	No	Yes	No	c	Yes	361315	Yes	Yes	Yes	Yes	c	Yes	Bhogat		25
No	No	No	No	c	c	361315	c	c	Yes	Yes	c	Yes	Gokalpar		26
No	No	No	Yes	c	c	361315	Yes	c	Yes	Yes	c	Yes	Hadmatiya		27
No	No	No	Yes	b	Yes	361315	Yes	Yes	Yes	Yes	b	Yes	Bankodi		28
No	No	No	Yes	Yes	a	361320	Yes	Yes	Yes	Yes	Yes	Yes	Kalyanpur		29

Census of India 2011- Village Directory Amenities and Land use (As in 2009)

Communication and transport facilities (If amenities available code -Yes is given except for Village Pin Code, If not available within the village, the distance range code viz; a for < 5 Kms, b for 5-10 Kms and c for 10+ kms of nearest place where facility is available is given)

Village connected to highways, village roads, banks & credit societies (If amenities available code -Yes is given, If not available within the village, the distance range code viz; a for < 5 Kms, b for 5-10 Kms and c for 10+ kms of nearest place where facility is available is given)

Sr. No.	Name Village	Railway Stations	Auto/Modified Autos	Taxis and Vans	Tractors	Cycle-Pulled Rickshaws (Manual & Machine Driven)	Carts Driven by Animals	Sea /River Ferry Service	Connected to National Highway (NH)	Connected to State Highway (SH)	Connected to Major District Road (MDR)	Connected to Others District Road	Pucca Roads	Kutchcha Roads	Water Bounded Macadam (WBM) Roads
1	2	61	62	63	64	65	66	67	68	69	70	71	72	73	74
1	Pindara	c	c	c	Yes		Yes	a	c	c	Yes	Yes	Yes	c	c
2	Virpur Lusari	c	c	c	Yes		c	c	c	c	c	c	c	Yes	c
3	Asota Mota	c	c	c	Yes		Yes	c	b	c	Yes	Yes	Yes	Yes	c
4	Habardi Manipur Ran	c	Yes	Yes	Yes		c	c	b	c	c	Yes	Yes	c	c
5	Mevasa	c	c	c	Yes		Yes	c	b	c	Yes	c	Yes	Yes	c
6	Mahadeviya	c	c	c	c		c	c	b	Yes	Yes	Yes	Yes	Yes	c
7	Ranjitpar	c	c	Yes	Yes		c	c	c	Yes	Yes	Yes	Yes	Yes	Yes
8	Gurgadh	c	c	c	Yes		Yes	c	c	Yes	c	Yes	Yes	c	Yes
9	Gaga	c	c	c	Yes		c	c	c	c	Yes	Yes	Yes	Yes	c
10	Nandana	c	Yes	c	c		c	c	c	Yes	Yes	Yes	c	Yes	Yes
11	Bhopalka	Yes	Yes	c	c		c	c	b	Yes	c	Yes	Yes	Yes	c
12	Juvanpar	c	Yes	c	Yes		c	c	c	Yes	Yes	Yes	Yes	Yes	c
13	Sidsara	c	c	c	Yes		c	c	a	c	Yes	Yes	Yes	Yes	c
14	Manpara	c	c	c	Yes		c	c	c	c	c	Yes	Yes	c	c
15	Meghpur Titodi	Yes	Yes	c	Yes		c	c	b	c	Yes	Yes	Yes	Yes	c
16	Gadhka	c	Yes	c	Yes		c	c	c	c	Yes	Yes	Yes	c	c
17	Patelka	c	Yes	Yes	Yes		c	b	b	Yes	Yes	Yes	Yes	Yes	c
18	Khakharda	c	Yes	Yes	Yes		Yes	c	c	c	Yes	Yes	c	Yes	Yes
19	Kenedi	b	b	b	Yes		Yes	c	c	b	Yes	Yes	Yes	Yes	b
20	Bhatiya	Yes	c	Yes	Yes		c	c	c	Yes	Yes	Yes	Yes	Yes	Yes
21	Bamanasa	c	c	c	Yes		Yes	c	b	Yes	Yes	Yes	c	c	Yes
22	Bhatvadiya	c	Yes	c	Yes		Yes	c	c	Yes	c	c	Yes	Yes	c
23	Goji Nes	c	c	c	Yes		Yes	c	c	Yes	c	c	Yes	Yes	c
24	Bhogat	c	c	Yes	c		c	c	c	Yes	Yes	Yes	Yes	Yes	c
25	Gokalpar	c	Yes	c	c		c	c	b	c	c	Yes	Yes	Yes	c
26	Hadmatiya	c	Yes	c	Yes		Yes	c	c	c	c	Yes	Yes	Yes	c
27	Bankodi	b	Yes	b	Yes		Yes	b	c	b	b	Yes	Yes	Yes	b
28	Kalyanpur	a	Yes	Yes	Yes		Yes	c	c	Yes	Yes	Yes	Yes	Yes	Yes

Census of India 2011- Village Directory

Amenities and Land use (As in 2009)

Village connected to highways, village roads, banks & credit societies (If amenities available code -Yes is given, If not available within the village, the distance range code viz; a for < 5 Kms, b for 5-10 Kms and c for 10+ kms of nearest place where facility is available is given)

Availability of miscellaneous facilities (If amenities available code - Yes is given, If not available within the village, the distance range code viz; a for < 5 Kms, b for 5-10 Kms and c for 10+ kms of nearest place where facility is available is given)

75	76	77	78	79	80	81	82	83	84	85	86	87	88	2	1
Navigable Waterway (River/Canal) (NW)	Footpaths (FP)	Commercial & Co-operative Banks	ATM	Agricultural Credit Societies	Self-Help Group (SHG)	Public Distribution System (PDS) Shop	Mandis / Regular Market	Weekly Haat	Agricultural Marketing Society	Integrated Child Development Scheme (Nutritional Centres)	Anganwadi Centre (Nutritional Centres)	Others (Nutritional Centres)	ASHA (Accredited Social Health Activist)	Name Village	Sr. No.
a	Yes	c	c	Yes	Yes	b	c	c	c	c	Yes	Yes	c	Pindara	1
c	Yes	c	c	c	Yes	Yes	a	c	c	c	Yes	Yes	c	Virpur Lusari	2
c	Yes	c	c	Yes	Yes	Yes	c	c	c	c	Yes	Yes	Yes	Asota Mota	3
c	Yes	c	c	c	Yes	Yes	c	c	c	c	Yes	Yes	Yes	Habardi Manipur Ran	4
c	Yes	Yes	c	c	Yes	Yes	c	c	c	c	Yes	Yes	Yes	Ran	5
c	Yes	c	c	c	Yes	Yes	b	b	b	c	Yes	Yes	c	Mevasa	6
c	Yes	b	c	Yes	Yes	Yes	c	c	c	c	Yes	Yes	Yes	Mahadeviya	7
c	Yes	c	c	Yes	Yes	Yes	c	c	c	c	Yes	Yes	Yes	Ranjitpar	8
c	Yes	c	c	Yes	Yes	Yes	c	c	c	c	Yes	Yes	Yes	Gurgadh	9
c	Yes	c	c	Yes	Yes	Yes	c	c	c	c	Yes	Yes	c	Gaga	10
c	Yes	Yes	b	Yes	Yes	Yes	Yes	Yes	b	c	Yes	Yes	Yes	Nandana	11
c	Yes	c	c	b	Yes	Yes	a	c	a	c	Yes	Yes	c	Bhopalka	12
c	Yes	c	c	Yes	Yes	Yes	c	c	c	c	Yes	Yes	Yes	Juvanpar	13
c	Yes	c	c	a	Yes	Yes	c	c	c	c	Yes	Yes	c	Sidsara	14
c	Yes	c	c	c	Yes	c	c	c	c	c	Yes	Yes	c	Manpara	15
c	Yes	c	c	c	Yes	Yes	c	c	c	c	Yes	Yes	Yes	Meghpur Titodi	16
c	Yes	Yes	c	Yes	Yes	Yes	c	c	c	c	Yes	Yes	Yes	Gadhka	17
c	Yes	c	c	c	Yes	Yes	b	b	b	b	Yes	Yes	Yes	Patelka	18
c	Yes	b	c	Yes	Yes	Yes	Yes	c	c	c	Yes	Yes	Yes	Khakharda	19
c	Yes	a	a	Yes	Yes	Yes	b	b	b	b	Yes	Yes	b	Kenedi	20
c	Yes	Yes	Yes	Yes	Yes	Yes	Yes	Yes	c	c	Yes	Yes	Yes	Bhatiya	21
c	Yes	b	b	b	Yes	Yes	b	b	b	c	Yes	Yes	Yes	Bamanasa	22
c	Yes	b	b	c	Yes	Yes	b	b	b	c	Yes	Yes	Yes	Bhatvadiya	23
c	Yes	b	c	c	Yes	Yes	Yes	Yes	c	c	Yes	Yes	Yes	Goji Nes	24
c	Yes	c	c	Yes	Yes	Yes	c	c	c	c	Yes	Yes	Yes	Bhogat	25
c	Yes	b	b	a	Yes	Yes	b	b	b	c	Yes	Yes	Yes	Gokalpar	26
c	Yes	c	c	c	Yes	Yes	Yes	Yes	c	c	Yes	Yes	Yes	Hadmatiya	27
b	Yes	Yes	c	Yes	Yes	Yes	Yes	Yes	b	b	Yes	Yes	Yes	Bankodi	28
c	Yes	Yes	c	Yes	Yes	Yes	c	c	a	c	Yes	Yes	Yes	Kalyanpur	29

Census of India 2011- Village Directory Amenities and Land use (As in 2009)

Availability of miscellaneous facilities (If amenities available code -
Yes is given, If not available within the village, the distance range
code viz; a for < 5 Kms, b for 5-10 Kms and c for 10+ kms of nearest
place where facility is available is given)

Availability of electricity
(Yes/No)

Sr. No.	Name Village	Community Centre With/ Without TV	Sports Field	Sports Club / Recreation Centre	Cinema / Video Hall	Public Library	Public Reading Room	Newspaper Supply	Assembly Polling Station	Birth & Death Registration Office	Power Supply for Domestic Use (ED)	Power Supply for Agricultural Use (EAG)	Power Supply for Commercial Use (EC)	Power Supply for All Uses (EA)
1	2	89	90	91	92	93	94	95	96	97	98	99	100	101
1	Pindara	Yes	c	c	c	c	c	Yes	Yes	Yes	Yes	Yes	Yes	Yes
2	Virpur Lusari	c	c	c	c	c	c	Yes	Yes	Yes	Yes	Yes	Yes	Yes
3	Asota Mota	c	c	c	c	c	c	Yes	Yes	Yes	Yes	Yes	Yes	Yes
4	Habardi Manipur Ran	Yes	c	c	c	c	c	Yes	Yes	Yes	Yes	Yes	Yes	Yes
5	Mevasa	Yes	b	c	c	c	c	Yes	Yes	Yes	Yes	Yes	Yes	Yes
6	Mahadeviya	c	c	c	c	c	c	Yes	Yes	Yes	Yes	Yes	Yes	Yes
7	Ranjitpar	Yes	Yes	c	c	c	c	Yes	Yes	Yes	Yes	Yes	Yes	Yes
8	Gurgadh	b	b	c	c	c	c	Yes	Yes	Yes	Yes	Yes	Yes	Yes
9	Gaga	Yes	c	c	c	c	c	Yes	Yes	Yes	Yes	Yes	Yes	Yes
10	Nandana	c	c	c	c	c	c	Yes	Yes	Yes	Yes	Yes	Yes	Yes
11	Bhopalka	c	c	c	c	c	c	Yes	Yes	Yes	Yes	Yes	Yes	Yes
12	Juvanpar	c	b	c	c	c	c	Yes	Yes	Yes	Yes	Yes	Yes	Yes
13	Sidsara	c	c	c	c	c	c	Yes	Yes	Yes	Yes	Yes	Yes	Yes
14	Manpara	Yes	Yes	c	c	c	b	Yes	Yes	Yes	Yes	Yes	Yes	Yes
15	Meghpur Titodi	b	b	c	c	c	c	Yes	Yes	Yes	Yes	Yes	Yes	Yes
16	Gadhka	c	c	c	c	c	c	Yes	Yes	Yes	Yes	Yes	Yes	Yes
17	Patelka	c	c	c	c	c	c	Yes	Yes	Yes	Yes	Yes	Yes	Yes
18	Khakharda	c	b	c	c	c	c	Yes	Yes	Yes	Yes	Yes	Yes	Yes
19	Kenedi	b	a	b	b	b	b	Yes	Yes	Yes	Yes	Yes	Yes	Yes
20	Bhatiya	Yes	a	c	c	c	Yes	Yes	Yes	Yes	Yes	Yes	Yes	Yes
21	Bamanasa	b	b	b	c	c	c	c	Yes	Yes	Yes	Yes	Yes	Yes
22	Bhatvadiya	Yes	Yes	c	c	c	c	Yes	Yes	Yes	Yes	Yes	Yes	Yes
23	Goji Nes	Yes	Yes	c	c	c	c	Yes	Yes	Yes	Yes	Yes	Yes	Yes
24	Bhogat	Yes	Yes	c	c	c	c	Yes	Yes	Yes	Yes	Yes	Yes	Yes
25	Gokalpar	Yes	Yes	c	c	c	c	Yes	Yes	Yes	Yes	Yes	Yes	Yes
26	Hadmatiya	Yes	Yes	c	c	c	c	Yes	Yes	Yes	Yes	Yes	Yes	Yes
27	Bankodi	Yes	Yes	b	c	b	b	Yes	Yes	Yes	Yes	Yes	Yes	Yes
28	Kalyanpur	Yes	Yes	c	c	c	c	Yes	Yes	Yes	Yes	Yes	Yes	Yes

Census of India 2011- Village Directory Amenities and Land use (As in 2009)

Land Use									
Nearest Town	Area under different types of land use (in hectares rounded up to one decimal place)								
Name	Distance Range Code i.e. a for < 5 Kms, b for 5-10 Kms & c for 10+ kms.	Forests	Area Under Non-Agricultural Uses	Barren and Un-Cultivable Land	Permanent Pastures and Other Grazing Lands	Land Under Miscellaneous Tree Crops etc.	Culturable Waste Land	Name Village	Sr. No.
102	103	104	105	106	107	108	109	2	1
DWARKA	c	97	5	810	47	17	31	Pindara	1
DWARKA	c	223	91	300	86	0	300	Virpur Lusari	2
KHAMBHALIA	c	138.8	500	826.2	346	0	500	Asota Mota	3
KHAMBHALIA	c	0	8	316	51	1	12	Habardi Manipur Ran	4
KHAMBHALIA	c	0	267	0	1233	0	0	Mevasa	5
KHAMBHALIA	c	67.8	90	1109.1	236.1	0	0	Mahadeviya	6
DWARKA	c	0	2.8	335.2	139.9	0	0	Ranjitpar	7
DWARKA	c	0	2.8	80.5	134.8	0	0	Gurgadh	8
DWARKA	c	0	9.7	3101.8	161.9	0	0	Gaga	9
DWARKA	c	196.3	10.9	3250.3	323.8	0	0	Nandana	10
KHAMBHALIA	c	0	9	953.4	330.7	0	0	Bhopalka	11
KHAMBHALIA	c	8	4.1	80	550	0	0	Juvanpar	12
KHAMBHALIA	c	0	12.3	67.3	81.8	0	0	Sidsara	13
KHAMBHALIA	c	0	9.4	262.4	59.6	0	0	Manpara	14
KHAMBHALIA	c	0	0.6	1	0	0	0	Meghpur Titodi Gadhka	15
KHAMBHALIA	c	0	7.8	295.6	98	0	0	Patelka	16
KHAMBHALIA	c	0	20	598.8	0	0	0	Khakharda	17
RAVAL	c	0	33	213	100	0	0	Kenedi	18
KHAMBHALIA	c	0	16.3	623.2	103.6	0	0	Bhatiya	19
KHAMBHALIA	c	0	25.4	864.1	0	0	0	Bamanasa	20
KHAMBHALIA	c	0	81.9	1053	550.4	0	0	Bhatvadiya	21
DWARKA	c	0	17.8	393.2	134.4	0	0	Goji Nes	22
DWARKA	c	0	4.3	1157.9	275.2	0	0	Bhogat	23
DWARKA	c	0	6	398.2	80.9	0	0	Gokalpar	24
DWARKA	c	242.8	43.3	381.4	738.4	0	0	Hadmatiya	25
DWARKA	c	0	5.3	112.1	85	0	0	Bankodi	26
KHAMBHALIA	c	0	4.4	445.6	145.7	0	0	Kalyanpur	27
KHAMBHALIA	c	0	14.2	390.4	261	0	0		28
KHAMBHALIA	c	0	14.7	1212.1	289.7	0	0		29

Census of India 2011- Village Directory
Amenities and Land use (As in 2009)

		Land Use										Name of three most important commodities manufactured		
		Area under different types of land use (in hectares rounded up to one decimal place)					Area irrigated by source (in hectare).							
Sr. No.	Name Village	Fallow Lands Other Than Current Fallows	Current Fallows	Net Area Sown	Total Irrigated Land Area	Total Un-irrigated Land Area	Canals (C)	Wells/Tube-Wells (W/TW)	Tanks/Lakes (T/L)	Water Falls (WF)	Others (O)	First	Second	Third
1	Pindara	60	47	2102	466	1636	0	466	0	0	0			
2	Virpur Lusari	0	0	557.6	340	217.6	115.2	40.1	184.6	0	0			
3	Asota Mota	0	0	1517.8	337	1180.8	0	337	0	0	0			
4	Habardi Manipur	0	14	1058	256	802	0	256	0	0	0			
5	Ran	0	0	3183.4	1552	1631.4	0	1552	0	0	0			
6	Mevasa	0	0	1430.6	280	1150.6	0	280	0	0	0			
7	Mahadeviya	0	0	1152.4	210	942.4	0	210	0	0	0			
8	Ranjitpar	0	0	793.6	247.2	546.4	0	247.2	0	0	0			
9	Gurgadh	0	0	2180.9	235	1945.9	0	0	235	0	0			
10	Gaga	58.4	0	4363.6	378	3985.6	0	378	0	0	0			
11	Nandana	0	0	2790.3	1875	915.3	0	1875	0	0	0			
12	Bhopalka	0	0	1337	185	1152	0	185	0	0	0			
13	Juvanpar	0	0	1227.1	884	343.1	0	522.5	361.5	0	0			
14	Sidsara	0	0	1073	117	956	0	117	0	0	0			
15	Manpara	0	0	83.7	25	58.7	0	25	0	0	0			
16	Meghpur Titodi	0	0	802.4	116	686.4	50.8	51.2	14.1	0	0			
17	Gadhka	0	0	2656.6	1297	1359.6	1185	0	112	0	0			
18	Patelka	0	0	1701	618	1083	495.1	50.7	72.2	0	0			
19	Khakharda	0	0	2554.6	585	1969.6	115.3	322.7	147	0	0			
20	Kenedi	0	0	2041.7	453	1588.7	0	0	453	0	0			
21	Bhatiya	0	0	3299.9	813	2486.9	0	0	813	0	0			
22	Bamanasa	0	0	1602.9	443	1159.9	0	0	443	0	0			
23	Bhatvadiya	0	0	1535.6	600	935.6	0	300	300	0	0			
24	Goji Nes	0	0	352.5	69	283.5	0	69	0	0	0			
25	Bhogat	0	0	3674	1653	2021	853	800	0	0	0			
26	Gokalpar	0	0	583	200	383	0	200	0	0	0			
27	Hadmatiya	0	0	931.6	470	461.6	235	0	235	0	0			
28	Bankodi	0	0	1795.5	924	871.5	0	344	580	0	0			
29	Kalyanpur	0	0	2130.4	1165	965.4	500	500	165	0	0			

Census of India 2011- Village Directory Amenities and Land use (As in 2009)

Number of educational amenities available. (If not available within the village, the distance range code viz; a for < 5 Kms, b for 5-10 Kms and c for 10+ kms of nearest place where facility is available is given).

Sr. No.	Name Village	Location Code No.	Total Area of The Village (In Hectares Rounded Up to One Decimal Place)	Total Population (2011 Census)	Number of Households (2011 Census)	Pre-Primary School (PP)	Primary School (P)	Middle School (M)	Secondary School (S)	Senior Secondary School (SS)	Degree College of Arts Science & Commerce (ASC)	Engineering College (EC)	Medical College (MC)	Management Institute (MI)
1	2	3	4	5	6	7	8	9	10	11	12	13	14	15
CD Block:-Kalyanpur (0098)														
30	Khijadad	513969	2274.9	1720	329	b	1		b	b	b	c	c	c
31	Jampar	513970	757	1672	317	c	2		c	c	c	c	c	c
32	Dhrumthal	513971	755.1	770	128	c	1		c	c	c	c	c	c
33	Chapar	513972	1387	1661	279	c	10		1	c	c	c	c	c
34	Kanakpar	513973	1867.1	2293	349	c	2		c	c	c	c	c	c
35	Kanpar Sherdi	513974	1019.8	853	146	c	1		c	c	c	c	c	c
36	Rajpar	513975	1948.4	2286	420	c	b		1	c	c	c	c	c
37	Chur	513976	1715.3	1546	291	c	1		c	c	c	c	c	c
38	Mangariya	513977	578.3	347	66	b	1		b	b	b	c	c	c
39	Haripar	513978	1803	2814	504	b	3		1	b	b	c	c	c
40	Keshavpura	513979	527.8	695	127	b	1		b	b	b	c	c	c
41	Maleta	513980	1280.9	1318	242	c	1		c	c	c	c	c	c
42	Jodhpar	513981	1024.4	757	135	c	1		c	c	c	c	c	c
43	Navadra	513982	2793.3	3316	566	c	5		c	b	c	c	c	c
44	Satapar	513983	2850.4	2624	441	c	6		c	c	c	c	c	c
45	Devaliya	513984	3694.8	6664	1196	b	9		1	1	b	c	c	c
46	Paneli	513985	1742.7	1192	231	c	1		c	c	c	c	c	c
47	Jepur	513986	370.9	224	53	c	1		b	b	c	c	c	c
48	Ashiyavadar	513987	1174.3	742	154	c	1		c	c	c	c	c	c
49	Dudhiya	513988	774.9	1690	323	c	2		b	b	c	c	c	c
50	Dhaturiya	513989	2720.9	3195	561	c	4		c	c	c	c	c	c
51	Khirasara	513990	2077.2	3180	620	c	2		c	c	c	c	c	c
52	Nagadiya	513991	2820.1	1561	311	c	4		c	c	c	c	c	c
53	Dangarvad	513992	678.9	1353	286	c	3		a	a	c	c	c	c
54	Ranpada	513993	548.9	594	132	c	1		a	a	c	c	c	c
55	Suryavadar	513994	1187.9	2496	460	c	3		b	b	c	c	c	c
56	Tankariya	513995	991.1	2621	462	b	3		1	b	b	c	c	c
57	Sanosari	513996	1603.1	1554	281	c	2		a	c	c	c	c	c
58	Chachlana	513997	1512.5	2030	396	b	2		b	b	b	c	c	c
59	Lamba	513998	5193.3	8681	1621	c	15		2	1	c	c	c	c

**Census of India 2011- Village Directory
Amenities and Land use (As in 2009)**

Number of educational amenities available. (If not available within the village, the distance range code viz; a for < 5 Kms, b for 5-10 Kms and c for 10+ kms of nearest place where facility is available is given).																Number of Medical Amenities available. (If not available within the village, the distance range code viz; a for < 5 Kms, b for 5-10 Kms and c for 10+ kms of nearest place where facility is available is given).															
16	17	18	19	20	21	22	23	24	25	26	27	28	29	30	31	2	1														
Polytechnic (Pt)	Vocational Training School /ITI	Non-Formal Training Centre (NFTC)	Special School for Disabled (SSD)	Others (Specify)	Community Health Centre (CHC)	Primary Health Centre (PHC)	Primary Health Sub Centre (PHS)	Maternity and Child Welfare Centre (MCW)	T. B. Clinic (TBC)	Hospital-Allopathic (HA)	Hospital-Alternative Medicine (HO)	Dispensary (D)	Veterinary Hospital (VH)	Mobile Health Clinic (MHC)	Family Welfare Centre (FWC)	Name Village	Sr. No.														
c	b	c	c		b	b	1	b	b	c	c	b	b	b	b	Khijadad	30														
c	c	c	c		c	b	b	c	c	c	c	b	b	b	b	Jampar	31														
c	c	c	c		c	b	b	c	c	b	c	c	c	c	c	Dhurmthal	32														
c	c	c	c		c	b	1	c	c	b	c	b	b	b	b	Chapar	33														
c	c	c	c		c	c	c	c	c	c	c	c	c	c	c	Kanakpar	34														
c	c	c	c		c	c	c	c	c	c	c	c	c	c	c	Kanpar Sherdi	35														
c	c	c	c		c	1	1	c	c	c	c	c	c	c	c	Rajpar	36														
c	c	c	c		c	c	1	c	c	c	c	c	c	c	c	Chur	37														
c	b	c	c		b	c	b	b	b	c	c	b	b	b	b	Mangariya	38														
c	b	c	c		b	c	b	b	b	c	c	b	b	b	b	Haripar	39														
c	b	c	c		b	b	b	b	b	c	c	b	b	b	b	Keshavpura	40														
c	c	c	c		c	b	b	c	c	c	c	c	c	c	c	Maleta	41														
c	c	c	c		c	c	c	c	c	c	c	c	c	c	c	Jodhpar	42														
c	c	c	c		c	c	1	c	c	c	c	b	b	b	b	Navadra	43														
c	c	c	c		c	c	1	c	c	c	c	c	c	c	c	Satapar	44														
c	b	c	c		b	1	1	b	b	c	c	b	b	b	b	Devaliya	45														
c	c	c	c		c	b	c	c	c	c	c	b	b	b	b	Paneli	46														
c	c	c	c		c	c	c	c	c	b	c	c	c	c	c	Jepur	47														
c	c	c	c		c	c	c	c	c	c	c	b	b	c	b	Ashiyavadar	48														
c	c	c	c		c	c	1	c	c	c	c	c	c	c	c	Dudhiya	49														
c	c	c	c		c	a	b	c	c	c	c	b	c	c	c	Dhaturiya	50														
c	c	c	c		c	c	1	c	c	c	c	b	c	c	c	Khirasara	51														
c	c	c	c		c	c	c	c	c	c	c	c	c	c	c	Nagadiya	52														
c	c	c	c		c	b	b	c	c	c	c	b	b	b	b	Dangarvad	53														
c	c	c	c		c	a	a	c	c	a	c	a	a	a	a	Ranparda	54														
c	c	c	c		c	c	1	c	c	c	c	c	b	c	c	Suryavadar	55														
c	b	c	c		b	c	b	b	b	c	c	b	b	b	b	Tankariya	56														
c	c	c	c		c	c	c	c	c	c	c	c	c	c	c	Sanosari	57														
c	b	c	c		b	b	b	b	b	b	c	b	b	b	b	Chachlana	58														
c	c	c	c		c	1	1	c	c	c	c	c	1	c	c	Lamba	59														

Census of India 2011- Village Directory
Amenities and Land use (As in 2009)

Sr. No.	Name Village	Number of Non-Government Medical Amenities available.							Availability of drinking water - Yes / No							
		Charitable Non Govt. Hospital/Nursing Home.	Medical Practitioner With MBBS Degree	Medical Practitioner With Other Degree	Medical Practitioner With No Degree	Traditional Practitioner and Faith Healer	Medicine Shop	Others	Tap Water (Treated/Untreated)	Well Water (Covered / Uncovered well)	Hand Pump	Tube wells / Bore well	Spring	River / Canal	Tank / Pond / Lake	Others
1	2	32	33	34	35	36	37	38	39	40	41	42	43	44	45	46
30	Khijadad	0	0	0	0	0	0	0	Yes	Yes	Yes	No	No	Yes	Yes	No
31	Jampar	0	0	0	0	0	0	0	Yes	Yes	Yes	No	No	Yes	No	No
32	Dhrumthal	0	0	0	0	0	0	0	Yes	Yes	Yes	No	No	No	No	No
33	Chapar	0	0	0	0	0	0	0	Yes	No	Yes	No	No	No	No	No
34	Kanakpar	0	0	0	0	0	0	0	Yes	Yes	Yes	No	No	Yes	Yes	No
35	Kanpar Sherdi	0	0	0	0	0	0	0	Yes	Yes	Yes	No	No	Yes	Yes	No
36	Rajpar	0	0	0	0	0	0	0	Yes	Yes	Yes	No	No	Yes	Yes	No
37	Chur	0	0	0	0	0	0	0	Yes	Yes	Yes	No	No	Yes	Yes	No
38	Mangariya	0	0	0	0	0	0	0	Yes	Yes	Yes	No	No	Yes	Yes	No
39	Haripar	0	0	0	0	0	0	0	Yes	Yes	Yes	No	No	Yes	Yes	No
40	Keshavpura	0	0	0	0	0	0	0	Yes	No	Yes	No	No	No	No	No
41	Maleta	0	0	0	0	0	0	0	Yes	No	Yes	No	No	No	No	No
42	Jodhpar	0	0	0	0	0	0	0	Yes	No	Yes	No	No	No	No	No
43	Navadra	0	0	0	0	0	0	0	Yes	Yes	No	No	No	No	No	No
44	Satapar	0	0	0	0	0	0	0	Yes	No	Yes	No	No	No	No	No
45	Devaliya	0	0	0	0	0	0	0	Yes	No	Yes	No	No	No	No	No
46	Paneli	0	0	0	0	0	0	0	Yes	No	Yes	No	No	No	No	No
47	Jepur	0	0	0	0	0	0	0	Yes	No	Yes	No	No	No	No	No
48	Ashiyavadar	0	0	0	0	0	0	0	Yes	Yes	Yes	No	No	Yes	Yes	No
49	Dudhiya	0	0	0	0	0	0	0	Yes	Yes	Yes	No	No	Yes	Yes	No
50	Dhaturiya	0	1	0	0	0	0	0	Yes	Yes	Yes	No	No	No	No	No
51	Khirasara	0	0	0	0	0	0	0	Yes	Yes	Yes	No	No	No	No	No
52	Nagadiya	0	0	0	0	0	0	0	Yes	Yes	Yes	Yes	Yes	Yes	No	No
53	Dangarvad	0	0	0	0	0	0	0	Yes	Yes	Yes	No	Yes	Yes	Yes	No
54	Ranparda	0	0	0	0	0	0	0	Yes	Yes	Yes	No	Yes	Yes	Yes	No
55	Suryavadar	0	0	0	0	0	0	0	Yes	Yes	Yes	No	No	Yes	Yes	No
56	Tankariya	0	0	0	0	0	0	0	Yes	No	Yes	No	No	No	Yes	No
57	Sanosari	0	0	0	0	0	0	0	Yes	Yes	Yes	No	No	No	No	No
58	Chachlana	0	0	0	0	0	0	0	Yes	Yes	Yes	Yes	No	Yes	No	No
59	Lamba	0	1	1	0	0	4	0	Yes	Yes	Yes	Yes	No	No	Yes	No

Census of India 2011- Village Directory

Amenities and Land use (As in 2009)

Availability of toilet & others
Yes / No

Communication and transport facilities (If amenities available code
-Yes is given except for Village Pin Code, If not available within
the village, the distance range code viz; a for < 5 Kms, b for 5-10
Kms and c for 10+ kms of nearest place where facility is available
is given)

47	48	49	50	51	52	53	54	55	56	57	58	59	60	2	1
Community Toilet Including Bath.	Community Toilet Excluding Bath.	Rural Sanitary Mart or Sanitary Hardware Outlet Available Near The Village.	Community Bio- gas or Recycle of Waste for Productive Use.	Post Office (PO)	Sub Post Office (SPO)	Post & Telegraph Office (P&TO)	Village Pin Code	Telephones (Land Lines)	Public Call Office (PCO)	Mobile Phone Coverage	Internet Cafes/Common Service Centre (CSC)	Private Courier Facility	Bus Service (Public & Private)	Name Village	Sr. No.
No	No	No	Yes	b	Yes		361320	Yes	b	Yes	Yes	b	Yes	Khijadad	30
No	No	No	Yes	c	Yes		361320	c	c	Yes	Yes	c	Yes	Jampar	31
No	No	No	Yes	c	c		361320	c	c	Yes	Yes	c	Yes	Dhrumthal	32
No	No	No	No	c	Yes		361306	Yes	Yes	Yes	Yes	c	Yes	Chapar	33
No	No	No	No	c	Yes		361306	Yes	Yes	Yes	Yes	c	Yes	Kanakpar	34
No	No	No	No	c	c		361315	Yes	Yes	Yes	Yes	c	Yes	Kanpar Sherdi Rajpar	35
No	No	No	No	c	c		361320	Yes	Yes	Yes	Yes	c	Yes	Rajpar	36
No	No	No	No	c	Yes		361306	Yes	Yes	Yes	Yes	c	Yes	Chur	37
No	No	No	No	b	b		361320	Yes	Yes	Yes	Yes	b	Yes	Mangariya	38
No	No	No	No	b	Yes		361320	Yes	Yes	Yes	Yes	b	Yes	Haripar	39
No	No	No	No	b	b		361315	Yes	b	Yes	Yes	b	b	Keshavpura	40
No	No	No	No	c	Yes		361320	Yes	c	Yes	Yes	c	Yes	Maleta	41
No	No	No	No	c	c		361320	Yes	c	Yes	Yes	c	Yes	Jodhpar	42
No	Yes	No	No	c	Yes		361315	Yes	Yes	Yes	Yes	c	Yes	Navadra	43
No	No	No	No	c	Yes		361320	Yes	c	Yes	Yes	c	Yes	Satapar	44
No	No	No	No	b	Yes		361010	Yes	Yes	Yes	Yes	b	Yes	Devaliya	45
No	No	No	No	c	c		361320	Yes	c	Yes	Yes	c	Yes	Paneli	46
No	No	No	No	c	c		361320	c	c	Yes	Yes	c	Yes	Jepur	47
No	No	No	Yes	c	Yes		361325	c	c	Yes	Yes	c	Yes	Ashiyavadar	48
No	No	No	Yes	c	c		361320	Yes	Yes	Yes	Yes	c	Yes	Dudhiya	49
No	No	No	Yes	c	Yes		361320	Yes	Yes	Yes	Yes	c	Yes	Dhaturiya	50
No	No	Yes	Yes	c	Yes		361325	Yes	c	Yes	Yes	c	Yes	Khirasara	51
No	No	No	No	c	Yes		361325	Yes	c	Yes	Yes	c	Yes	Nagadiya	52
No	No	No	Yes	b	b		361325	b	b	Yes	Yes	b	Yes	Dangarvad	53
No	No	No	No	c	c		361320	c	c	Yes	Yes	c	Yes	Ranparda	54
No	No	No	Yes	c	Yes		361325	Yes	c	Yes	Yes	c	Yes	Suryavadar	55
No	No	No	No	b	Yes		361320	Yes	b	Yes	Yes	b	Yes	Tankariya	56
No	No	No	No	c	Yes		361320	c	c	Yes	Yes	c	c	Sanosari	57
No	No	No	Yes	b	Yes		361320	Yes	b	Yes	Yes	b	Yes	Chachlana	58
No	No	No	Yes	c	Yes		361315	Yes	Yes	Yes	Yes	c	Yes	Lamba	59

Census of India 2011- Village Directory Amenities and Land use (As in 2009)

Communication and transport facilities (If amenities available code -Yes is given except for Village Pin Code, If not available within the village, the distance range code viz; a for < 5 Kms, b for 5-10 Kms and c for 10+ kms of nearest place where facility is available is given)

Village connected to highways, village roads, banks & credit societies (If amenities available code -Yes is given, If not available within the village, the distance range code viz; a for < 5 Kms, b for 5-10 Kms and c for 10+ kms of nearest place where facility is available is given)

Sr. No.	Name Village	Railway Stations	Auto/Modified Autos	Taxis and Vans	Tractors	Cycle-Pulled Rickshaws (Manual & Machine Driven)	Carts Driven by Animals	Sea /River Ferry Service	Connected to National Highway (NH)	Connected to State Highway (SH)	Connected to Major District Road (MDR)	Connected to Others District Road	Pucca Roads	Kutchecha Roads	Water Bounded Macadam (WBM) Roads
1	2	61	62	63	64	65	66	67	68	69	70	71	72	73	74
30	Khijadad	b	b	b	Yes		Yes	c	c	Yes	Yes	Yes	Yes	b	b
31	Jampar	c	Yes	c	Yes		Yes	c	c	c	c	c	Yes	Yes	c
32	Dhrumthal	c	Yes	c	Yes		Yes	c	c	c	Yes	Yes	Yes	Yes	c
33	Chapar	c	Yes	Yes	Yes		Yes	c	c	c	Yes	Yes	Yes	Yes	c
34	Kanakpar	c	c	Yes	Yes		Yes	c	c	c	c	Yes	Yes	c	c
35	Kanpar Sherdi	c	c	Yes	c		c	c	c	Yes	Yes	Yes	Yes	Yes	c
36	Rajpar	c	c	Yes	Yes		Yes	c	c	Yes	Yes	Yes	Yes	Yes	c
37	Chur	c	c	Yes	Yes		Yes	c	c	Yes	c	Yes	Yes	Yes	c
38	Mangariya	b	b	Yes	Yes		Yes	c	c	b	b	Yes	Yes	Yes	b
39	Haripar	b	b	b	Yes		Yes	c	c	Yes	Yes	Yes	Yes	b	b
40	Keshavpura	b	b	b	Yes		Yes	c	c	b	c	b	Yes	b	b
41	Maleta	c	c	c	Yes		Yes	c	c	c	c	Yes	Yes	Yes	c
42	Jodhpar	c	c	c	Yes		Yes	c	c	c	c	Yes	Yes	Yes	c
43	Navadra	c	c	Yes	Yes		Yes	c	c	Yes	c	Yes	Yes	Yes	Yes
44	Satapar	c	c	c	Yes		Yes	c	c	c	c	Yes	Yes	Yes	c
45	Devaliya	b	b	b	Yes		b	c	c	b	Yes	Yes	Yes	b	b
46	Paneli	Yes	c	c	Yes		c	c	c	Yes	Yes	Yes	Yes	Yes	Yes
47	Jepur	c	c	c	Yes		Yes	c	c	c	c	Yes	Yes	Yes	c
48	Ashiyavadar	c	Yes	c	Yes		Yes	c	a	c	c	Yes	Yes	c	c
49	Dudhiya	c	c	c	Yes		Yes	c	c	c	c	Yes	Yes	c	c
50	Dhaturiya	c	c	c	Yes		Yes	c	c	Yes	Yes	Yes	Yes	c	c
51	Khirasara	c	c	Yes	Yes		Yes	c	c	Yes	c	Yes	Yes	Yes	c
52	Nagadiya	c	c	c	Yes		Yes	c	c	c	c	Yes	Yes	Yes	c
53	Dangarvad	b	b	b	Yes		b	c	c	c	Yes	Yes	Yes	Yes	c
54	Ranparda	c	c	c	Yes		Yes	c	c	c	c	Yes	Yes	Yes	c
55	Suryavadar	c	c	c	Yes		Yes	c	c	Yes	Yes	Yes	Yes	c	c
56	Tankariya	b	b	b	Yes		b	c	c	Yes	b	Yes	Yes	b	b
57	Sanosari	c	c	c	Yes		Yes	c	c	c	c	c	Yes	c	c
58	Chachlana	b	b	b	b		b	c	c	b	Yes	Yes	Yes	Yes	b
59	Lamba	c	c	c	Yes		Yes	c	c	Yes	Yes	Yes	Yes	Yes	Yes

Census of India 2011- Village Directory Amenities and Land use (As in 2009)

Village connected to highways, village roads, banks & credit societies (If amenities available code -Yes is given, If not available within the village , the distance range code viz; a for < 5 Kms, b for 5-10 Kms and c for 10+ kms of nearest place where facility is available is given)

Availability of miscellaneous facilities (If amenities available code -Yes is given, If not available within the village, the distance range code viz; a for < 5 Kms, b for 5-10 Kms and c for 10+ kms of nearest place where facility is available is given)

75	76	77	78	79	80	81	82	83	84	85	86	87	88	2	1
Navigable Waterway (River/Canal) (NW)	Footpaths (FP)	Commercial & Co-operative Banks	ATM	Agricultural Credit Societies	Self-Help Group (SHG)	Public Distribution System (PDS) Shop	Mandis / Regular Market	Weekly Haat	Agricultural Marketing Society	Integrated Child Development Scheme (Nutritional Centres)	Anganwadi Centre (Nutritional Centres)	Others (Nutritional Centres)	ASHA (Accredited Social Health Activist)	Name Village	Sr. No.
c	Yes	b	b	b	Yes	Yes	b	b	b	b	Yes	Yes	Yes	Khijadad	30
c	Yes	c	c	Yes	Yes	Yes	b	b	c	c	Yes	Yes	Yes	Jampar	31
c	Yes	c	c	Yes	c	Yes	c	c	c	c	Yes	Yes	Yes	Dhrumthal	32
c	Yes	c	c	Yes	Yes	Yes	Yes	Yes	c	c	Yes	Yes	Yes	Chapar	33
c	Yes	c	c	Yes	Yes	Yes	c	c	c	c	Yes	Yes	Yes	Kanakpar	34
c	Yes	c	c	c	Yes	Yes	c	c	c	c	Yes	Yes	c	Kanpar Sherdi Rajpar	35
c	Yes	c	c	Yes	Yes	Yes	c	c	c	c	Yes	Yes	Yes	Chur	36
c	Yes	Yes	c	Yes	Yes	Yes	c	c	c	c	Yes	Yes	Yes	Mangariya	37
c	Yes	b	c	b	Yes	b	c	b	b	b	Yes	Yes	b	Haripar	38
c	Yes	b	c	b	Yes	Yes	c	b	b	b	Yes	Yes	Yes	Keshavpura	39
c	Yes	b	c	Yes	Yes	c	b	b	b	c	Yes	Yes	Yes	Maleta	40
c	Yes	c	c	Yes	Yes	c	c	c	c	c	Yes	Yes	Yes	Jodhpar	41
c	Yes	b	c	Yes	Yes	Yes	c	c	c	c	Yes	Yes	Yes	Navadra	42
c	Yes	c	c	Yes	Yes	Yes	c	c	c	c	Yes	Yes	Yes	Satapar	43
c	Yes	Yes	c	Yes	Yes	Yes	b	b	b	b	Yes	Yes	Yes	Devaliya	44
c	Yes	c	c	Yes	Yes	Yes	Yes	Yes	Yes	c	Yes	Yes	Yes	Paneli	45
c	Yes	c	c	c	c	c	Yes	Yes	c	c	Yes	Yes	c	Jepur	46
c	Yes	c	c	c	Yes	c	Yes	c	c	c	Yes	Yes	c	Ashiyavadar	47
c	Yes	c	c	Yes	Yes	Yes	Yes	Yes	c	c	Yes	Yes	Yes	Dudhiya	48
c	Yes	b	c	Yes	Yes	Yes	c	c	c	c	Yes	Yes	c	Dhaturiya	49
c	Yes	c	c	Yes	Yes	Yes	b	c	b	c	Yes	Yes	c	Khirasara	50
c	Yes	c	c	Yes	Yes	Yes	c	c	c	c	Yes	Yes	Yes	Nagadiya	51
c	Yes	b	b	Yes	Yes	Yes	b	b	b	c	Yes	Yes	b	Dangarvad	52
c	Yes	a	c	Yes	Yes	c	a	a	a	c	Yes	Yes	Yes	Ranparda	53
c	Yes	b	b	Yes	Yes	Yes	b	b	c	c	Yes	Yes	Yes	Suryavadar	54
c	Yes	b	b	Yes	Yes	Yes	b	b	b	b	Yes	Yes	Yes	Tankariya	55
c	Yes	c	c	b	Yes	Yes	c	c	c	c	Yes	Yes	Yes	Sanosari	56
c	Yes	b	c	b	Yes	Yes	c	b	b	b	Yes	Yes	Yes	Chachlana	57
c	Yes	Yes	c	Yes	Yes	Yes	Yes	Yes	c	c	Yes	Yes	Yes	Lamba	58

Census of India 2011- Village Directory Amenities and Land use (As in 2009)

Availability of miscellaneous facilities (If amenities available code -Yes is given, If not available within the village, the distance range code viz; a for < 5 Kms, b for 5-10 Kms and c for 10+ kms of nearest place where facility is available is given)

Availability of electricity
(Yes/No)

Sr. No.	Name Village	Community Centre With/ Without TV	Sports Field	Sports Club / Recreation Centre	Cinema / Video Hall	Public Library	Public Reading Room	Newspaper Supply	Assembly Polling Station	Birth & Death Registration Office	Power Supply for Domestic Use (ED)	Power Supply for Agricultural Use (EAG)	Power Supply for Commercial Use (EC)	Power Supply for All Uses (EA)
1	2	89	90	91	92	93	94	95	96	97	98	99	100	101
30	Khijadad	Yes	Yes	b	c	b	b	Yes	Yes	Yes	Yes	Yes	Yes	Yes
31	Jampar	Yes	c	c	c	c	c	Yes	Yes	Yes	Yes	Yes	Yes	Yes
32	Dhurmthal	Yes	b	c	c	c	c	Yes	Yes	Yes	Yes	Yes	Yes	Yes
33	Chapar	Yes	Yes	c	c	c	c	Yes	Yes	Yes	Yes	Yes	Yes	Yes
34	Kanakpar	Yes	Yes	c	c	c	Yes	Yes	Yes	Yes	Yes	Yes	Yes	Yes
35	Kanpar Sherdi	b	Yes	b	c	c	c	Yes	Yes	Yes	Yes	Yes	Yes	Yes
36	Rajpar	Yes	Yes	c	c	c	c	Yes	Yes	Yes	Yes	Yes	Yes	Yes
37	Chur	Yes	Yes	c	c	c	c	Yes	Yes	Yes	Yes	Yes	Yes	Yes
38	Mangariya	Yes	Yes	b	b	b	b	Yes	Yes	Yes	Yes	Yes	Yes	Yes
39	Haripar	Yes	Yes	b	b	b	b	Yes	Yes	Yes	Yes	Yes	Yes	Yes
40	Keshavpura	Yes	Yes	b	b	b	b	Yes	Yes	Yes	Yes	Yes	Yes	Yes
41	Maleta	b	Yes	c	c	c	c	Yes	Yes	Yes	Yes	Yes	Yes	Yes
42	Jodhpar	Yes	c	c	c	c	c	Yes	Yes	Yes	Yes	Yes	Yes	Yes
43	Navadra	Yes	c	c	c	c	c	Yes	Yes	Yes	Yes	Yes	Yes	Yes
44	Satapar	b	a	c	c	c	c	Yes	Yes	Yes	Yes	Yes	Yes	Yes
45	Devaliya	a	a	b	b	b	b	Yes	Yes	Yes	Yes	Yes	Yes	Yes
46	Paneli	Yes	b	c	c	b	b	Yes	Yes	Yes	Yes	Yes	Yes	Yes
47	Jepur	Yes	b	c	c	c	c	Yes	Yes	c	Yes	Yes	Yes	Yes
48	Ashiyavadar	Yes	Yes	c	c	c	c	c	Yes	Yes	Yes	Yes	Yes	Yes
49	Dudhiya	Yes	Yes	c	c	c	c	Yes	Yes	Yes	Yes	Yes	Yes	Yes
50	Dhaturiya	Yes	Yes	c	c	c	c	Yes	Yes	Yes	Yes	Yes	Yes	Yes
51	Khirasara	c	c	c	c	c	c	Yes	Yes	Yes	Yes	Yes	Yes	Yes
52	Nagadiya	c	a	c	c	b	b	Yes	Yes	Yes	Yes	Yes	Yes	Yes
53	Dangarvad	b	b	c	b	c	c	Yes	Yes	Yes	Yes	Yes	Yes	Yes
54	Ranparda	c	c	c	c	c	c	Yes	Yes	Yes	Yes	Yes	Yes	Yes
55	Suryavadar	c	Yes	c	c	c	c	Yes	Yes	Yes	Yes	Yes	Yes	Yes
56	Tankariya	b	b	b	b	b	b	Yes	Yes	Yes	Yes	Yes	Yes	Yes
57	Sanosari	c	a	c	c	c	c	Yes	Yes	Yes	Yes	Yes	Yes	Yes
58	Chachlana	Yes	Yes	b	c	b	b	Yes	Yes	Yes	Yes	Yes	Yes	Yes
59	Lamba	Yes	b	c	c	c	c	Yes	Yes	Yes	Yes	Yes	Yes	Yes

Census of India 2011- Village Directory Amenities and Land use (As in 2009)

Land Use									
Nearest Town	Area under different types of land use (in hectares rounded up to one decimal place)								
Name	Distance Range Code i.e. a for < 5 Kms, b for 5-10 Kms & c for 10+ kms.	Forests	Area Under Non-Agricultural Uses	Barren and Un-Cultivable Land	Permanent Pastures and Other Grazing Lands	Land Under Miscellaneous Tree Crops etc.	Culturable Waste Land	Name Village	Sr. No.
102	103	104	105	106	107	108	109	2	1
KHAMBHALIA	c	0	6.4	496.9	157.8	0	0	Khijadad	30
KHAMBHALIA	c	0	12.4	81.6	98.3	0	0	Jampar	31
KHAMBHALIA	c	0	2.8	74.1	59.4	0	0	Dhrumthal	32
KHAMBHALIA	c	0	4.5	333.5	149.4	0	0	Chapar	33
KHAMBHALIA	c	0	9.1	396.2	192.2	0	0	Kanakpar	34
KHAMBHALIA	c	0	3.5	517.7	0	0	0	Kanpar Sherdi	35
KHAMBHALIA	c	70	10.1	105.2	0	754.6	146.2	Rajpar	36
KHAMBHALIA	c	0	4.6	933.6	137.4	0	0	Chur	37
KHAMBHALIA	c	0	3.9	201.6	37.5	0	0	Mangariya	38
KHAMBHALIA	c	95.2	13	518.3	187.8	0	0	Haripar	39
KHAMBHALIA	c	0	2.5	98.6	1.8	0	0	Keshavpura	40
DWARKA	c	0	5.4	115.1	38.2	0	0	Maleta	41
DWARKA	c	0	6.4	63.4	58.6	0	0	Jodhpar	42
DWARKA	c	0	10.6	981.8	343	0	0	Navadra	43
KHAMBHALIA	c	0	9.3	869.8	155.1	0	0	Satapar	44
PORBANDAR	c	0	34.8	432.4	71.4	2613.8	0	Devaliya	45
PORBANDAR	c	0	4.1	824.2	77.7	0	0	Paneli	46
KHAMBHALIA	c	0	3.2	190.6	15.1	0	0	Jepur	47
KHAMBHALIA	c	161.9	3.8	379.4	79.6	0	0	Ashiyavadar	48
KHAMBHALIA	c	0	9.8	102	81.1	0	0	Dudhiya	49
KHAMBHALIA	c	4.6	17.8	743.4	222.8	0	0	Dhaturiya	50
KHAMBHALIA	c	0	5	490.9	291.8	0	0	Khirasara	51
KHAMBHALIA	c	0	4.8	539.8	0	0	0	Nagadiya	52
RAVAL	b	0	5.3	59.4	110.7	0	0	Dangarvad	53
KHAMBHALIA	c	0	2	90.7	40.9	0	0	Ranparda	54
KHAMBHALIA	c	0	9.3	237.6	0	0	0	Suryavadar	55
RAVAL	b	0	20.6	137.5	128.4	0	0	Tankariya	56
KHAMBHALIA	c	5	3.9	208	2.2	0	264	Sanosari	57
KHAMBHALIA	c	0	6.1	559.8	92.9	0	0	Chachlana	58
PORBANDAR	c	0	28.8	1533.3	372.3	0	0	Lamba	59

Census of India 2011- Village Directory
Amenities and Land use (As in 2009)

Land Use													Name of three most important commodities manufactured			
Area under different types of land use (in hectares rounded up to one decimal place)											Area irrigated by source (in hectare).					
Sr. No.	Name Village	Fallow Lands Other Than Current Fallows	Current Fallows	Net Area Sown	Total Irrigated Land Area	Total Un-irrigated Land Area	Canals (C)	Wells/Tube-Wells (W/TW)	Tanks/Lakes (T/L)	Water Falls (WF)	Others (O)	First				Second
													110	111	112	
30	Khijadad	0	0	1613.8	860	753.8	0	860	0	0	0					
31	Jampar	0	0	564.7	320	244.7	0	0	320	0	0					
32	Dhrumthal	0	0	618.7	333	285.7	0	333	0	0	0					
33	Chapar	0	0	899.7	705	194.7	500	205	0	0	0					
34	Kanakpar	0	0	1269.5	598	671.4	252	346	0	0	0					
35	Kanpar Sherdi	0	0	498.6	320	178.6	99	99.9	121.1	0	0					
36	Rajpar	0	122.2	740	22	718	0	22	0	0	0					
37	Chur	0	0	639.7	477	162.7	0	300	177	0	0					
38	Mangariya	0	0	335.3	261	74.3	0	261	0	0	0					
39	Haripar	0	0	988.8	660	328.8	0	260	400	0	0					
40	Keshavpura	0	0	424.8	253	171.8	0	252	1	0	0					
41	Maleta	0	0	1122.2	520	602.2	0	520	0	0	0					
42	Jodhpar	0	0	896.1	503	393.1	0	503	0	0	0					
43	Navadra	0	0	1457.9	783	674.9	0	783	0	0	0					
44	Satapar	0	0	1816.2	1258	558.2	858	400	0	0	0					
45	Devaliya	0.1	0	542.3	200	342.3	0	200	0	0	0					
46	Paneli	0	0	836.7	583	253.7	300	283	0	0	0					
47	Jepur	0	0	161.9	107	54.9	57	50	0	0	0					
48	Ashiyavadar	0	0	549.6	320	229.6	200	120	0	0	0					
49	Dudhiya	0	0	582	332	250	100	232	0	0	0					
50	Dhaturiya	0	0	1732.2	889	843.2	0	889	0	0	0					
51	Khirasara	0	0	1289.5	803	486.5	400	403	0	0	0					
52	Nagadiya	0	0	2275.5	1208	1067.5	0	1208	0	0	0					
53	Dangarvad	0	0	503.5	256	247.5	100	156	0	0	0					
54	Ranpada	0	0	415.3	274	141.2	100	174	0	0	0					
55	Suryavadar	0	0	941	652	289	500	100	52	0	0					
56	Tankariya	0	0	704.5	462	242.5	0	462	0	0	0					
57	Sanosari	273	0	847	306	541	0	306	0	0	0					
58	Chachlana	0	0	853.7	438	415.7	0	438	0	0	0					
59	Lamba	0	0	3258.9	2181	1077.9	0	2181	0	0	0					

Census of India 2011- Village Directory Amenities and Land use (As in 2009)

Number of educational amenities available. (If not available within the village, the distance range code viz; a for < 5 Kms, b for 5-10 Kms and c for 10+ kms of nearest place where facility is available is given).

Sr. No.	Name Village	Location Code No.	Total Area of The Village (In Hectares Rounded Up to One Decimal Place)	Total Population (2011 Census)	Number of Households (2011 Census)	Pre-Primary School (PP)	Primary School (P)	Middle School (M)	Secondary School (S)	Senior Secondary School (SS)	Degree College of Arts Science & Commerce (ASC)	Engineering College (EC)	Medical College (MC)	Management Institute (MI)
1	2	3	4	5	6	7	8	9	10	11	12	13	14	15
CD Block:-Kalyanpur (0098)														
60	Gangdi	513999	1704.6	1718	270	c	3		b	b	c	c	c	c
61	Gandhvi	514000	1686.8	2595	462	c	3		b	b	c	c	c	c
62	Chandravada	514001	1640.4	2241	516	c	5		b	b	c	c	c	c
63	Premsar	514002	627.4	363	73	c	1		b	b	c	c	c	c
64	Gorana	514003	1601.3	3141	693	c	2		1	c	c	c	c	c
Block Total			137054	176256	32856	1	227	0	26	7	1	0	0	0

Census of India 2011- Village Directory Amenities and Land use (As in 2009)

Number of educational amenities available. (If not available within the village, the distance range code viz; a for < 5 Kms, b for 5-10 Kms and c for 10+ kms of nearest place where facility is available is given).

Number of Medical Amenities available. (If not available within the village, the distance range code viz; a for < 5 Kms, b for 5-10 Kms and c for 10+ kms of nearest place where facility is available is given).

Polytechnic (Pt)	Vocational Training School /ITI	Non-Formal Training Centre (NFTC)	Special School for Disabled (SSD)	Others (Specify)	Community Health Centre (CHC)	Primary Health Centre (PHC)	Primary Health Sub Centre (PHS)	Maternity and Child Welfare Centre (MCW)	T.B. Clinic (TBC)	Hospital-Allopathic (HA)	Hospital-Alternative Medicine (HO)	Dispensary (D)	Veterinary Hospital (VH)	Mobile Health Clinic (MHC)	Family Welfare Centre (FWC)	Name Village	Sr. No.
16	17	18	19	20	21	22	23	24	25	26	27	28	29	30	31	2	1
c	c	c	c		c	b	1	c	c	c	c	b	b	c	b	Gangdi	60
c	c	c	c		c	b	b	c	c	c	c	c	c	c	c	Gandhvi	61
c	c	c	c		c	b	1	c	c	c	c	c	c	c	c	Chandravada	62
c	c	c	c		c	c	c	c	c	c	c	c	c	c	c	Premsar	63
c	c	c	c		c	b	1	c	c	c	c	c	c	c	c	Gorana	64
0	1	0	0	0	1	5	29	0	0	0	0	0	2	0	0		

Census of India 2011- Village Directory Amenities and Land use (As in 2009)

Number of Non-Government Medical Amenities
available.

Availability of drinking water - Yes / No

Sr. No.	Name Village	Charitable Non Govt. Hospital/Nursing Home.	Medical Practitioner With MBBS Degree	Medical Practitioner With Other Degree	Medical Practitioner With No Degree	Traditional Practitioner and Faith Healer	Medicine Shop	Others	Tap Water (Treated/Untreated)	Well Water (Covered / Uncovered well)	Hand Pump	Tube wells / Bore well	Spring	River / Canal	Tank / Pond / Lake	Others
1	2	32	33	34	35	36	37	38	39	40	41	42	43	44	45	46
60	Gangdi	0	0	0	0	0	0	0	Yes	Yes	Yes	No	No	No	Yes	No
61	Gandhvi	0	0	0	0	0	0	0	Yes	Yes	Yes	Yes	No	No	Yes	No
62	Chandravada	0	0	0	0	0	0	0	Yes	Yes	Yes	No	No	No	No	No
63	Premsar	0	0	0	0	0	0	0	Yes	Yes	No	No	No	No	No	No
64	Gorana	0	0	0	0	0	0	0	Yes	No	Yes	No	No	No	No	No
Block Total		0	4	4	0	0	25	0	64	42	58	6	3	17	25	0

Census of India 2011- Village Directory

Amenities and Land use (As in 2009)

Availability of toilet & others Yes / No

Communication and transport facilities (If amenities available code -Yes is given except for Village Pin Code, If not available within the village, the distance range code viz; a for < 5 Kms, b for 5-10 Kms and c for 10+ kms of nearest place where facility is available is given)

47	48	49	50	51	52	53	54	55	56	57	58	59	60	2	1
Community Toilet Including Bath.	Community Toilet Excluding Bath.	Rural Sanitary Mart or Sanitary Hardware Outlet Available Near The Village.	Community Bio- gas or Recycle of Waste for Productive Use.	Post Office (PO)	Sub Post Office (SPO)	Post & Telegraph Office (P&TO)	Village Pin Code	Telephones (Land Lines)	Public Call Office (PCO)	Mobile Phone Coverage	Internet Cafes/Common Service Centre (CSC)	Private Courier Facility	Bus Service (Public & Private)	Name Village	Sr. No.
No	No	No	No	c	c		361315	Yes	c	Yes	Yes	c	Yes	Gangdi	60
No	Yes	No	No	c	Yes		361315	Yes	Yes	Yes	Yes	c	Yes	Gandhvi	61
No	No	No	No	c	Yes		361325	Yes	Yes	Yes	Yes	c	Yes	Chandravada	62
No	No	No	Yes	c	c		361325	c	c	Yes	Yes	c	Yes	Premisar	63
No	No	No	Yes	c	Yes		361325	Yes	c	Yes	Yes	c	Yes	Gorana	64
1	2	6	27	2	42	0	64	50	21	64	64	2	57		

Census of India 2011- Village Directory Amenities and Land use (As in 2009)

Communication and transport facilities (If amenities available code -Yes is given except for Village Pin Code, If not available within the village, the distance range code viz; a for < 5 Kms, b for 5-10 Kms and c for 10+ kms of nearest place where facility is available is given)

Village connected to highways, village roads, banks & credit societies (If amenities available code -Yes is given, If not available within the village, the distance range code viz; a for < 5 Kms, b for 5-10 Kms and c for 10+ kms of nearest place where facility is available is given)

Sr. No.	Name Village	Railway Stations	Auto/Modified Autos	Taxis and Vans	Tractors	Cycle-Pulled Rickshaws (Manual & Machine Driven)	Carts Driven by Animals	Sea /River Ferry Service	Connected to National Highway (NH)	Connected to State Highway (SH)	Connected to Major District Road (MDR)	Connected to Others District Road	Pucca Roads	Kutchcha Roads	Water Bounded Macadam (WBM) Roads
1	2	61	62	63	64	65	66	67	68	69	70	71	72	73	74
60	Gangdi	c	c	c	Yes		c	c	c	c	Yes	Yes	Yes	Yes	c
61	Gandhvi	c	Yes	c	Yes		Yes	b	b	Yes	Yes	Yes	Yes	c	c
62	Chandravada	c	c	c	Yes		Yes	c	c	c	Yes	Yes	b	Yes	Yes
63	Premsar	c	c	c	Yes		Yes	c	c	c	c	Yes	Yes	c	c
64	Gorana	c	c	c	Yes		Yes	c	b	Yes	Yes	Yes	Yes	Yes	c
Block Total		4	18	15	57	0	40	0	0	28	36	57	59	44	11

Census of India 2011- Village Directory Amenities and Land use (As in 2009)

Village connected to highways, village roads, banks & credit societies (If amenities available code -Yes is given, If not available within the village , the distance range code viz; a for < 5 Kms, b for 5-10 Kms and c for 10+ kms of nearest place where facility is available is given)

Availability of miscellaneous facilities (If amenities available code - Yes is given, If not available within the village, the distance range code viz; a for < 5 Kms, b for 5-10 Kms and c for 10+ kms of nearest place where facility is available is given)

75	76	77	78	79	80	81	82	83	84	85	86	87	88	2	1
Navigable Waterway (River/Canal) (NW)	Footpaths (FP)	Commercial & Co-operative Banks	ATM	Agricultural Credit Societies	Self-Help Group (SHG)	Public Distribution System (PDS) Shop	Mandis / Regular Market	Weekly Haat	Agricultural Marketing Society	Integrated Child Development Scheme (Nutritional Centres)	Anganwadi Centre (Nutritional Centres)	Others (Nutritional Centres)	ASHA (Accredited Social Health Activist)	Name Village	Sr. No.
c	Yes	c	c	c	Yes	Yes	c	c	c	c	Yes	Yes	Yes	Gangdi	60
c	Yes	b	c	c	Yes	Yes	c	c	c	c	Yes	Yes	Yes	Gandhvi	61
c	Yes	b	c	Yes	Yes	Yes	b	b	b	c	Yes	Yes	Yes	Chandravada	62
c	Yes	c	c	c	Yes	b	c	c	c	c	Yes	Yes	c	Premsar	63
c	Yes	c	c	Yes	Yes	Yes	b	b	b	c	Yes	Yes	Yes	Gorana	64
0	64	9	1	38	62	54	12	10	1	0	64	64	47		

Census of India 2011- Village Directory Amenities and Land use (As in 2009)

Availability of miscellaneous facilities (If amenities available code -
Yes is given, If not available within the village, the distance range
code viz; a for < 5 Kms, b for 5-10 Kms and c for 10+ kms of nearest
place where facility is available is given)

Availability of electricity
(Yes/No)

Sr. No.	Name Village	Community Centre With/ Without TV	Sports Field	Sports Club / Recreation Centre	Cinema / Video Hall	Public Library	Public Reading Room	Newspaper Supply	Assembly Polling Station	Birth & Death Registration Office	Power Supply for Domestic Use (ED)	Power Supply for Agricultural Use (EAG)	Power Supply for Commercial Use (EC)	Power Supply for All Uses (EA)
1	2	89	90	91	92	93	94	95	96	97	98	99	100	101
60	Gangdi	c	Yes	b	c	c	c	Yes	Yes	Yes	Yes	Yes	Yes	Yes
61	Gandhvi	b	b	c	c	b	b	Yes	Yes	Yes	Yes	Yes	Yes	Yes
62	Chandravada	b	b	c	c	c	c	Yes	Yes	Yes	Yes	Yes	Yes	Yes
63	Premsar	Yes	b	c	c	b	b	Yes	Yes	Yes	Yes	Yes	Yes	Yes
64	Gorana	Yes	Yes	c	c	b	b	Yes	Yes	Yes	Yes	Yes	Yes	Yes
Block Total		35	26	0	0	0	2	62	64	63	64	64	64	64

Census of India 2011- Village Directory
Amenities and Land use (As in 2009)

Land Use

Nearest Town

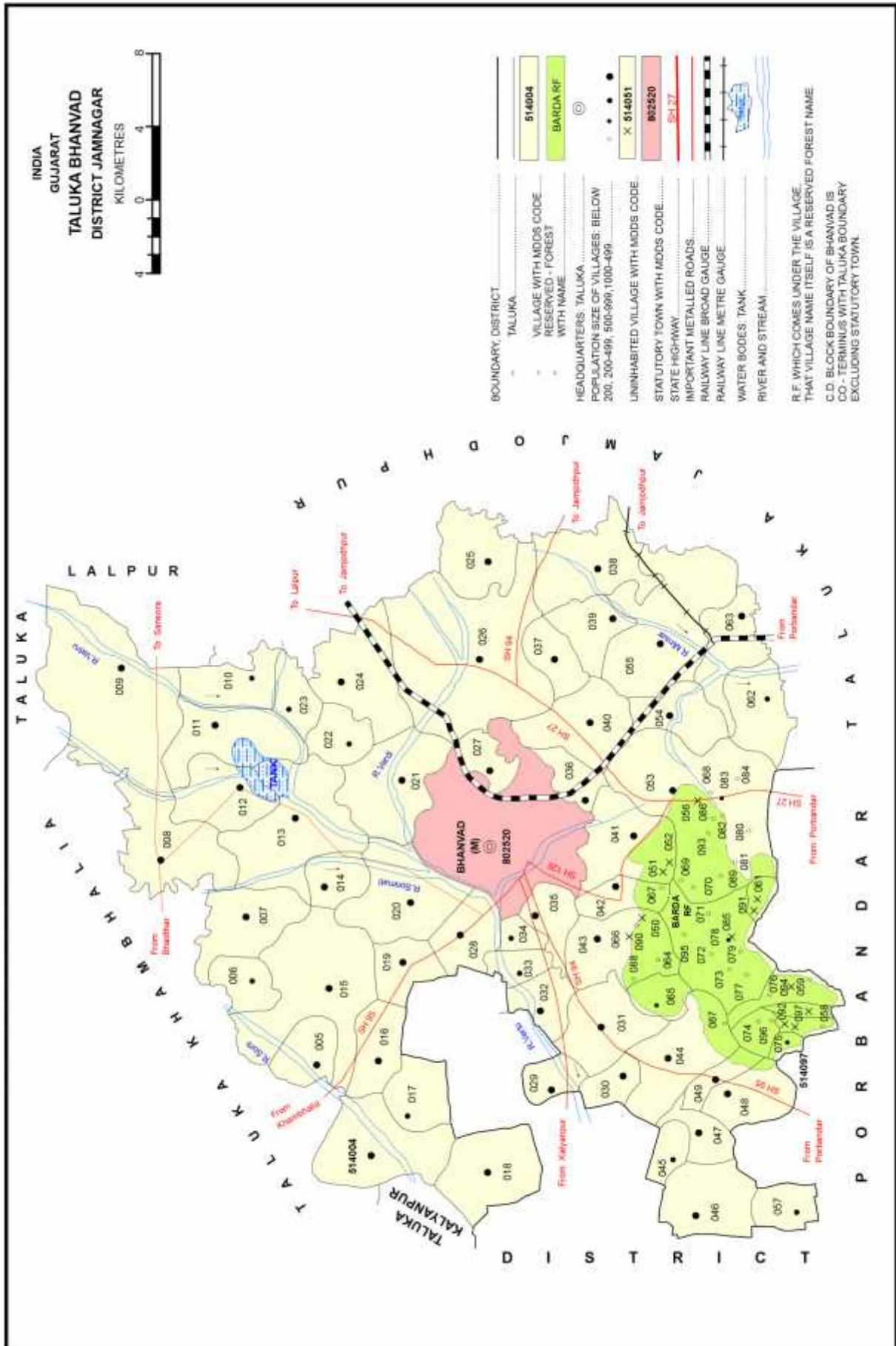
Area under different types of land use
(in hectares rounded up to one decimal place)

Name	Distance Range Code i.e. a for < 5 Kms, b for 5-10 Kms & c for 10+ kms.	Forests	Area Under Non-Agricultural Uses	Barren and Un-Cultivable Land	Permanent Pastures and Other Grazing Lands	Land Under Miscellaneous Tree Crops etc.	Culturable Waste Land	Name Village	Sr. No.
102	103	104	105	106	107	108	109	2	1
PORBANDAR	c	400	5.4	462.2	81.6	0	0	Gangdi	60
PORBANDAR	c	0	9.6	977.5	52.6	0	0	Gandhvi	61
PORBANDAR	c	0	11	341.8	152	0	0	Chandravada	62
KHAMBHALIA	c	0	1.6	271.4	72	0	0	Premsar	63
KHAMBHALIA	c	0	10.5	203.3	260.8	0	0	Gorana	64
0	0	1710.4	1618.9	34204.4	10466.3	3386.4	1253.2		

**Census of India 2011- Village Directory
Amenities and Land use (As in 2009)**

Land Use														
Sr. No.	Name Village	Area under different types of land use (in hectares rounded up to one decimal place)					Area irrigated by source (in hectare).					Name of three most important commodities manufactured		
		Fallow Lands Other Than Current Fallows	Current Fallows	Net Area Sown	Total Irrigated Land Area	Total Un-irrigated Land Area	Canals (C)	Wells/Tube-Wells (W/TW)	Tanks/Lakes (T/L)	Water Falls (WF)	Others (O)	First	Second	Third
1	2	110	111	112	113	114	115	116	117	118	119	120	121	122
60	Gangdi	0	0	755.5	383	372.5	0	383	0	0	0			
61	Gandhvi	0	0	647.1	278.1	369	0	278.1	0	0	0			
62	Chandravada	0	0	1135.6	324	811.6	198	126	0	0	0			
63	Premsar	0	0	282.2	169	113.2	0	169	0	0	0			
64	Gorana	0	0	1126.6	478.1	648.5	278.2	199.9	0	0	0			
Block Total		391.5	183.2	83839.3	35309.4	48529.7	7491.6	22631.3	5186.5	0				

TALUKA/C.D.BLOCK
BHANVAD



(C) Alphabetical List of Villages (Bhanvad Taluka)

Sr. No.	Name of Village	2011 Census Location Code Number	2001 Census Location Code Number	Sr. No.	Name of Village	2011 Census Location Code Number	2001 Census Location Code Number
1	2	3	4	1	2	3	4
1	Abhpara Nes	514069	00771100	40	Jampar	514007	00765600
2	Ambaliyara	514033	00768200	41	Jasapar	514063	00773300
3	Ambardi	514037	00768600	42	Jharera	514029	00767800
4	Amrachhella	514096		43	Kabarka	514011	00766000
5	Bado Nes	514082	00772900	44	Kalyanpar	514054	00770700
6	Baradi Nes	514051	00770400	45	Kansaliyo Nes	514050	00770200
7	Bari Nes	514094		46	Kantoliya	514017	00766600
8	Baritalav Nes	514089		47	Kapurdi Nes	514083	00773000
9	Bataliyo Nes	514091		48	Karanjvaro	514085	
10	Bhangor	514009	00765800	49	Kasvirido Nes	514061	00772600
11	Bharadi Nes	514086		50	Kathano Nes	514092	
12	Bharatpur	514035	00768400	51	Kathiyani Nes	514073	00771500
13	Bhavaneshvar	514030	00767900	52	Katkola	514055	00770800
14	Bhenakvad	514032	00768100	53	Khatariyo Nes	514081	00772800
15	Bhoriya	514010	00765900	54	Kheral	514095	
16	Bodki	514022	00767100	55	Khodiyar Nes	514058	00771900
17	Chandvad	514006	00765500	56	Khunano Nes	514090	
18	Chhapiyo Nes	514065	00770000	57	Killeshwar Nes	514078	00772200
19	Chokhanda	514008	00765700	58	Krushnagadh	514025	00767400
20	Danderi Nes	514093		59	Mevasa	514036	00768500
21	Dandra Nes	514052	00770500	60	Modpar	514053	00770600
22	Dharagar	514024	00767300	61	Mokhana	514043	00769200
23	Dhebar	514031	00768000	62	Moradiyo Nes	514067	00770300
24	Dhedhakhuna Nes	514071	00771300	63	Morjhar	514013	00766200
25	Dhedhio Nes	514079	00772300	64	Mota Kalavad	514040	00768900
26	Dhola Dhuna Nes	514072	00771400	65	Navagam	514020	00766900
27	Dhramni Nes	514075	00771800	66	Pachhatar	514044	00769300
28	Dudhala	514045	00769400	67	Pachhatardi	514049	00769800
29	Fatepur	514027	00767600	68	Ranasar Nes	514084	00773100
30	Fotdi	514023	00767200	69	Ranivav Nes	514066	00770100
31	Fuljhar Nes	514060	00772500	70	Ranpar	514048	00769700
32	Gadu	514047	00769600	71	Ranparda	514034	00768300
33	Gali Nes	514077	00772100	72	Ravno Nes	514064	00769900
34	Ghumli	514042	00769100	73	Renta Kalavad	514004	00765300
35	Gulabsagar Nes	514068	00770900	74	Rojhda	514057	00771700
36	Gunda	514015	00766400	75	Rojhivada	514019	00766800
37	Gundla	514005	00765400	76	Rupamora	514028	00767700
38	Hathla	514046	00769500	77	Sai Devaliya	514021	00767000
39	Jambusar	514062	00773200	78	Sajadiyali	514016	00766500

Sr. No.	Name of Village	2011 Census Location Code Number	2001 Census Location Code Number
1	2	3	4
79	Sakroja	514097	
80	Sanakhala	514018	00766700
81	Satsagar Nes	514056	00771000
82	Savarkundla	514087	
83	Sevak Devaliya	514014	00766300
84	Shedhakhai	514012	00766100
85	Shiva	514039	00768800
86	Son kansari Nes	514088	

Sr. No.	Name of Village	2011 Census Location Code Number	2001 Census Location Code Number
1	2	3	4
87	Suvarado Nes	514059	00772400
88	Tadi Nes	514080	00772700
89	Thar Nes	514070	00771200
90	Timbdi	514041	00769000
91	Vagadiyo Nes	514074	00771600
92	Vanavad	514038	00768700
93	Verad	514026	00767500
94	Vi Nes	514076	00772000

Census of India 2011- Village Directory Amenities and Land use (As in 2009)

Number of educational amenities available. (If not available within the village, the distance range code viz; a for < 5 Kms, b for 5-10 Kms and c for 10+ kms of nearest place where facility is available is given).

Sr. No.	Name Village	Location Code No.	Total Area of The Village (In Hectares Rounded Up to One Decimal Place)	Total Population (2011 Census)	Number of Households (2011 Census)	Pre-Primary School (PP)	Primary School (P)	Middle School (M)	Secondary School (S)	Senior Secondary School (SS)	Degree College of Arts Science & Commerce (ASC)	Engineering College (EC)	Medical College (MC)	Management Institute (MI)
1	2	3	4	5	6	7	8	9	10	11	12	13	14	15
CD Block:-Bhanvad (0099)														
1	Renta Kalavad	514004	1982.8	1919	405	c	3		b	c	c	c	c	c
2	Gundla	514005	690.5	1000	169	c	2		a	a	c	c	c	c
3	Chandvad	514006	737.9	584	105	c	1		b	b	c	c	c	c
4	Jampar	514007	1256.9	1909	408	c	3		b	b	c	c	c	c
5	Chokhanda	514008	2113.8	3372	597	c	8		b	b	c	c	c	c
6	Bhangor	514009	3868	4257	915	b	2		l	l	c	c	c	c
7	Bhoriya	514010	409.3	631	126	c	1		b	c	c	c	c	c
8	Kabarka	514011	1952.6	1443	255	c	1		b	c	c	c	c	c
9	Shedhakhai	514012	1186	1597	312	c	2		b	c	c	c	c	c
10	Morjhar	514013	2295.9	2434	519	c	1		l	c	c	c	c	c
11	Sevak Devaliya	514014	571.5	1359	246	b	2		b	b	b	c	c	c
12	Gunda	514015	3252	2321	570	c	3		l	l	c	c	c	c
13	Sajadiyali	514016	842.2	1114	217	c	2		a	a	c	c	c	c
14	Kantoliya	514017	734.8	918	168	c	1		c	c	c	c	c	c
15	Sanakhala	514018	1479.3	3326	634	c	4		c	c	c	c	c	c
16	Rojhivada	514019	828.7	2427	507	b	1		b	b	b	c	c	c
17	Navagam	514020	1758.2	2098	457	b	1		l	b	b	c	c	c
18	Sai Devaliya	514021	1705.1	1840	436	b	1		l	b	b	c	c	c
19	Bodki	514022	525.5	964	186	c	1		b	c	c	c	c	c
20	Fotdi	514023	521.8	749	135	c	1		b	c	c	c	c	c
21	Dharagar	514024	1541.2	1463	269	c	1		b	c	c	c	c	c
22	Krushnagadh	514025	967.4	1585	293	c	1		b	c	c	c	c	c
23	Verad	514026	4630.1	4300	1051	c	3		l	c	c	c	c	c
24	Fatepur	514027	653.7	1824	363	b	3		b	b	b	c	c	c
25	Rupamora	514028	1032.1	2919	555	a	1		a	a	a	c	c	c
26	Jharera	514029	640	1205	223	c	1		b	c	c	c	c	c
27	Bhavaneshvar	514030	500.1	1596	323	c	1		b	c	c	c	c	c
28	Dhebar	514031	1119.6	4394	798	b	5		b	b	b	c	c	c
29	Bhenakvad	514032	722.3	2806	546	b	4		b	b	b	c	c	c
30	Ambaliyara	514033	386	908	164	b	2		b	b	b	c	c	c
31	Ranparda	514034	179.9	541	102	a	1		a	a	a	c	c	c

Census of India 2011- Village Directory Amenities and Land use (As in 2009)

Number of educational amenities available. (If not available within the village, the distance range code viz; a for < 5 Kms, b for 5-10 Kms and c for 10+ kms of nearest place where facility is available is given).

Number of Medical Amenities available. (If not available within the village, the distance range code viz; a for < 5 Kms, b for 5-10 Kms and c for 10+ kms of nearest place where facility is available is given).

Polytechnic (Pt)	Vocational Training School /ITI	Non-Formal Training Centre (NFTC)	Special School for Disabled (SSD)	Others (Specify)	Community Health Centre (CHC)	Primary Health Centre (PHC)	Primary Health Sub Centre (PHS)	Maternity and Child Welfare Centre (MCW)	T.B. Clinic (TBC)	Hospital-Allopathic (HA)	Hospital-Alternative Medicine (HO)	Dispensary (D)	Veterinary Hospital (VH)	Mobile Health Clinic (MHC)	Family Welfare Centre (FWC)	Name Village	Sr. No.
c	c	c	c		c	a	1	c	c	c	c	c	b	c	c	Renta Kalavad	1
c	c	c	c		c	b	b	c	c	c	c	b	b	b	c	Gundla	2
c	c	c	c		c	c	b	c	c	c	c	b	c	c	c	Chandvad	3
c	c	c	c		c	b	1	c	c	c	c	c	c	c	c	Jampar	4
c	c	c	c		c	b	1	c	c	1	c	c	c	c	c	Chokhanda	5
c	c	c	c		c	c	1	c	c	c	c	1	c	c	c	Bhangor	6
c	c	c	c		c	c	c	c	c	c	c	c	c	c	c	Bhoriya	7
c	c	c	c		c	b	b	c	c	c	c	b	b	c	c	Kabarka	8
c	c	c	c		c	c	1	c	c	c	c	b	b	c	c	Shedhakhai	9
c	c	c	c		c	c	c	c	c	c	c	c	c	c	c	Morjhar	10
c	b	c	c		b	b	b	b	b	b	c	b	b	b	b	Sevak Devaliya	11
c	c	c	c		c	1	1	c	c	c	c	c	1	c	c	Gunda	12
c	c	c	c		c	a	1	c	c	c	c	c	c	c	c	Sajadiyali	13
c	c	c	c		c	b	b	c	c	c	c	c	b	c	c	Kantoliya	14
c	c	c	c		c	c	1	c	c	c	c	1	c	c	c	Sanakhala	15
c	b	c	c		b	a	1	b	b	b	c	a	a	b	b	Rojhivada	16
c	b	c	c		b	b	1	b	b	b	c	b	b	b	b	Navagam	17
c	b	c	c		b	c	1	b	b	b	c	1	b	c	b	Sai Devaliya	18
c	c	c	c		c	c	c	c	c	c	c	c	c	c	c	Bodki	19
c	c	c	c		c	c	c	c	c	c	c	c	c	c	c	Fotdi	20
c	c	c	c		c	b	b	c	c	c	c	c	c	c	c	Dharagar	21
c	c	c	c		c	b	b	c	c	c	c	b	b	c	c	Krushnagadh	22
c	c	c	c		c	1	1	c	c	c	c	c	c	c	c	Verad	23
c	b	c	c		b	a	a	b	b	b	c	b	b	b	b	Fatepur	24
c	a	c	c		a	b	a	a	a	a	c	a	a	a	a	Rupamora	25
c	c	c	c		c	b	c	c	c	c	c	c	c	c	c	Jharera	26
c	c	c	c		c	b	b	c	c	c	c	c	b	c	c	Bhavaneshvar	27
c	b	c	c		b	b	1	b	b	b	c	c	b	b	b	Dhebar	28
c	b	c	c		b	b	b	b	b	b	c	b	b	c	b	Bhenakvad	29
c	b	c	c		b	b	b	b	b	b	c	b	b	c	b	Ambaliyara	30
c	a	c	c		a	a	a	a	a	c	c	a	a	c	a	Ranpada	31

Census of India 2011- Village Directory
Amenities and Land use (As in 2009)

Sr. No.	Name Village	Number of Non-Government Medical Amenities available.							Availability of drinking water - Yes / No							
		Charitable Non Govt. Hospital/Nursing Home.	Medical Practitioner With MBBS Degree	Medical Practitioner With Other Degree	Medical Practitioner With No Degree	Traditional Practitioner and Faith Healer	Medicine Shop	Others	Tap Water (Treated/Untreated)	Well Water (Covered / Uncovered well)	Hand Pump	Tube wells / Bore well	Spring	River / Canal	Tank / Pond / Lake	Others
1	2	32	33	34	35	36	37	38	39	40	41	42	43	44	45	46
1	Renta Kalavad	0	0	0	0	0	0	0	Yes	Yes	Yes	No	No	Yes	No	No
2	Gundla	0	0	0	0	0	0	0	Yes	Yes	Yes	No	No	No	No	No
3	Chandvad	0	0	0	0	0	0	0	Yes	No	Yes	No	No	No	No	No
4	Jampar	0	0	0	0	0	0	0	Yes	Yes	Yes	No	No	Yes	No	No
5	Chokhanda	0	0	0	0	0	0	0	Yes	Yes	Yes	No	No	No	No	No
6	Bhangor	0	0	2	0	0	1	0	Yes	Yes	Yes	No	No	Yes	No	No
7	Bhoriya	0	0	0	0	0	0	0	Yes	Yes	Yes	No	No	No	No	No
8	Kabarka	0	0	0	0	0	0	0	Yes	Yes	Yes	No	No	Yes	No	No
9	Shedhakhai	0	0	0	0	0	0	0	Yes	Yes	Yes	No	No	Yes	No	No
10	Morjhar	0	0	2	0	0	0	0	Yes	Yes	Yes	No	No	Yes	No	No
11	Sevak Devaliya	0	0	0	0	0	0	0	Yes	Yes	Yes	No	No	Yes	No	No
12	Gunda	0	0	1	0	0	0	0	Yes	Yes	Yes	No	No	Yes	No	No
13	Sajadiyali	0	0	0	0	0	0	0	Yes	Yes	Yes	No	No	Yes	No	No
14	Kantoliya	0	0	0	0	0	0	0	Yes	Yes	Yes	No	No	No	No	No
15	Sanakhala	0	0	0	0	0	0	0	Yes	Yes	Yes	No	No	No	No	No
16	Rojhivada	0	0	0	0	0	0	0	Yes	Yes	Yes	No	No	Yes	No	No
17	Navagam	0	0	0	0	0	0	0	Yes	Yes	Yes	No	No	Yes	No	No
18	Sai Devaliya	0	0	0	0	0	0	0	Yes	Yes	Yes	No	No	Yes	Yes	No
19	Bodki	0	0	0	0	0	0	0	Yes	Yes	Yes	No	No	No	No	No
20	Fotdi	0	0	0	0	0	0	0	Yes	Yes	Yes	No	No	Yes	No	No
21	Dharagar	0	0	0	0	0	0	0	Yes	Yes	Yes	No	No	Yes	No	No
22	Krushnagadh	0	0	0	0	0	0	0	Yes	Yes	Yes	No	No	Yes	No	No
23	Verad	0	0	3	0	0	1	0	Yes	Yes	Yes	Yes	No	Yes	No	No
24	Fatepur	0	0	0	0	0	0	0	Yes	Yes	Yes	No	No	Yes	No	No
25	Rupamora	0	0	0	0	0	0	0	Yes	Yes	Yes	No	No	Yes	No	No
26	Jharera	0	0	0	0	0	0	0	Yes	Yes	Yes	No	No	Yes	No	No
27	Bhavaneshvar	0	0	0	0	0	0	0	Yes	No	Yes	Yes	No	Yes	No	No
28	Dhebar	0	0	0	0	0	0	0	Yes	Yes	Yes	No	No	No	Yes	No
29	Bhenakvad	0	0	0	0	0	0	0	Yes	Yes	Yes	No	No	Yes	Yes	No
30	Ambaliyara	0	0	0	0	0	0	0	Yes	Yes	Yes	No	No	Yes	No	No
31	Ranpada	0	0	0	0	0	0	0	Yes	No	Yes	No	No	Yes	No	No

Census of India 2011- Village Directory Amenities and Land use (As in 2009)

Availability of toilet & others Yes / No

Communication and transport facilities (If amenities available code -Yes is given except for Village Pin Code, If not available within the village, the distance range code viz; a for < 5 Kms, b for 5-10 Kms and c for 10+ kms of nearest place where facility is available is given)

47	48	49	50	51	52	53	54	55	56	57	58	59	60	2	1
Community Toilet Including Bath.	Community Toilet Excluding Bath.	Rural Sanitary Mart or Sanitary Hardware Outlet Available Near The Village.	Community Bio- gas or Recycle of Waste for Productive Use.	Post Office (PO)	Sub Post Office (SPO)	Post & Telegraph Office (P&TO)	Village Pin Code	Telephones (Land Lines)	Public Call Office (PCO)	Mobile Phone Coverage	Internet Cafes/Common Service Centre (CSC)	Private Courier Facility	Bus Service (Public & Private)	Name Village	Sr. No.
No	No	Yes	No	c	Yes	360515	Yes	c	Yes	Yes	c	Yes	Renta Kalavad	1	
No	No	Yes	No	c	c	360510	Yes	c	Yes	Yes	c	Yes	Gundla	2	
No	No	No	No	c	c	360510	Yes	c	Yes	Yes	c	Yes	Chandvad	3	
No	Yes	Yes	No	c	Yes	360510	Yes	c	Yes	Yes	c	Yes	Jampar	4	
No	Yes	Yes	No	c	Yes	360510	Yes	c	Yes	Yes	c	Yes	Chokhanda	5	
No	Yes	Yes	Yes	c	Yes	360515	Yes	Yes	Yes	Yes	c	Yes	Bhangor	6	
No	No	Yes	No	c	c	360510	Yes	c	Yes	Yes	c	Yes	Bhoriya	7	
No	Yes	Yes	No	c	Yes	360515	c	c	Yes	Yes	c	Yes	Kabarka	8	
No	Yes	Yes	Yes	c	c	360510	Yes	Yes	Yes	Yes	c	Yes	Shedhakhai	9	
No	Yes	Yes	No	c	Yes	360510	Yes	c	Yes	Yes	c	Yes	Morjhar	10	
No	No	Yes	No	b	b	360510	b	b	Yes	Yes	b	Yes	Sevak Devaliya	11	
No	Yes	Yes	Yes	c	Yes	360510	Yes	Yes	Yes	Yes	c	Yes	Gunda	12	
No	Yes	Yes	No	c	c	360510	Yes	c	Yes	Yes	c	Yes	Sajadiyali	13	
No	Yes	Yes	No	c	c	360510	Yes	c	Yes	Yes	c	Yes	Kantoliya	14	
No	Yes	Yes	No	c	c	360510	Yes	c	Yes	Yes	c	Yes	Sanakhala	15	
No	No	Yes	No	b	Yes	360510	Yes	b	Yes	Yes	b	Yes	Rojhivada	16	
No	No	Yes	No	b	Yes	360510	Yes	Yes	Yes	Yes	b	Yes	Navagam	17	
No	No	Yes	No	b	Yes	360510	Yes	Yes	Yes	Yes	b	Yes	Sai Devaliya	18	
No	Yes	Yes	No	c	c	360510	Yes	Yes	Yes	Yes	c	Yes	Bodki	19	
No	No	Yes	No	c	c	360510	Yes	c	Yes	Yes	c	Yes	Fotdi	20	
No	No	Yes	No	c	c	360510	Yes	c	Yes	Yes	c	Yes	Dharagar	21	
No	No	Yes	No	c	c	360510	Yes	c	Yes	Yes	c	Yes	Krushnagadh	22	
No	No	No	No	Yes	c	360515	Yes	Yes	Yes	Yes	c	Yes	Verad	23	
No	No	Yes	No	b	b	360510	Yes	b	Yes	Yes	b	Yes	Fatepur	24	
No	No	Yes	No	a	Yes	360510	Yes	a	Yes	Yes	a	Yes	Rupamora	25	
No	No	No	No	c	c	360510	Yes	c	Yes	Yes	c	Yes	Jharera	26	
No	Yes	No	No	c	c	360510	Yes	c	Yes	Yes	c	Yes	Bhavaneshvar	27	
No	No	Yes	No	b	Yes	360510	Yes	b	Yes	Yes	b	Yes	Dhebar	28	
No	No	Yes	No	b	Yes	360510	Yes	b	Yes	Yes	b	Yes	Bhenakvad	29	
No	No	Yes	No	b	b	360510	Yes	b	Yes	Yes	b	Yes	Ambaliyara	30	
No	No	Yes	No	a	a	360510	Yes	a	Yes	Yes	a	Yes	Ranparda	31	

Census of India 2011- Village Directory Amenities and Land use (As in 2009)

Communication and transport facilities (If amenities available code -Yes is given except for Village Pin Code, If not available within the village, the distance range code viz; a for < 5 Kms, b for 5-10 Kms and c for 10+ kms of nearest place where facility is available is given)

Village connected to highways, village roads, banks & credit societies (If amenities available code -Yes is given, If not available within the village, the distance range code viz; a for < 5 Kms, b for 5-10 Kms and c for 10+ kms of nearest place where facility is available is given)

Sr. No.	Name Village	Communication and transport facilities (If amenities available code -Yes is given except for Village Pin Code, If not available within the village, the distance range code viz; a for < 5 Kms, b for 5-10 Kms and c for 10+ kms of nearest place where facility is available is given)										Village connected to highways, village roads, banks & credit societies (If amenities available code -Yes is given, If not available within the village, the distance range code viz; a for < 5 Kms, b for 5-10 Kms and c for 10+ kms of nearest place where facility is available is given)			
		Railway Stations	Auto/Modified Autos	Taxis and Vans	Tractors	Cycle-Pulled Rickshaws (Manual & Machine Driven)	Carts Driven by Animals	Sea /River Ferry Service	Connected to National Highway (NH)	Connected to State Highway (SH)	Connected to Major District Road (MDR)	Connected to Others District Road	Pucca Roads	Kutchcha Roads	Water Bounded Macadam (WBM) Roads
1	2	61	62	63	64	65	66	67	68	69	70	71	72	73	74
1	Renta Kalavad	c	c	c	c		c	c	c	c	c	Yes	Yes	c	c
2	Gundla	c	c	c	c		c	c	c	c	c	Yes	Yes	Yes	c
3	Chandvad	c	c	c	c		c	c	c	c	c	Yes	Yes	c	c
4	Jampar	c	c	c	c		c	c	c	c	c	Yes	Yes	Yes	Yes
5	Chokhandra	c	c	c	c		Yes	c	c	c	Yes	Yes	Yes	Yes	c
6	Bhangor	c	c	c	c		c	c	c	c	c	Yes	Yes	Yes	c
7	Bhoriya	c	c	c	c		c	c	c	c	c	Yes	Yes	Yes	c
8	Kabarka	c	c	c	c		c	c	c	c	c	Yes	Yes	Yes	c
9	Shedhakhai	c	c	c	c		c	c	c	c	c	Yes	Yes	Yes	c
10	Morjhar	c	c	c	c		c	c	c	c	c	Yes	Yes	Yes	c
11	Sevak Devaliya	b	b	b	b		b	c	c	b	b	Yes	Yes	Yes	b
12	Gunda	c	c	c	c		c	c	c	Yes	c	Yes	Yes	Yes	c
13	Sajadiyali	c	c	c	c		c	c	c	Yes	c	Yes	Yes	c	c
14	Kantoliya	c	c	c	c		c	c	c	c	c	Yes	Yes	Yes	c
15	Sanakhala	c	c	c	c		c	c	c	c	c	Yes	Yes	Yes	c
16	Rojhivada	b	b	b	b		b	c	c	Yes	b	Yes	Yes	Yes	b
17	Navagam	b	b	b	b		b	c	c	b	b	Yes	Yes	Yes	b
18	Sai Devaliya	b	b	b	b		b	c	c	b	b	Yes	Yes	Yes	b
19	Bodki	c	c	c	c		c	c	c	c	c	Yes	Yes	c	c
20	Fotdi	c	Yes	c	c		c	c	c	c	c	Yes	Yes	c	c
21	Dharagar	c	c	c	c		c	c	c	Yes	c	Yes	Yes	Yes	c
22	Krushnagadh	c	c	c	c		c	c	c	c	c	Yes	Yes	c	c
23	Verad	Yes	c	c	c		c	c	c	Yes	Yes	Yes	Yes	Yes	Yes
24	Fatepur	b	b	b	b		b	c	c	b	Yes	Yes	Yes	Yes	b
25	Rupamora	a	a	a	a		a	c	c	Yes	Yes	Yes	Yes	Yes	a
26	Jharera	c	c	c	c		c	c	c	Yes	c	Yes	Yes	Yes	c
27	Bhavaneshvar	c	c	c	c		c	c	c	Yes	c	Yes	Yes	c	c
28	Dhebar	b	b	b	b		b	c	c	Yes	Yes	Yes	Yes	b	b
29	Bhenakvad	b	b	b	b		b	c	c	Yes	b	Yes	Yes	b	b
30	Ambaliyara	b	b	b	b		b	c	c	Yes	b	Yes	Yes	Yes	b
31	Ranparda	a	a	a	a		a	c	c	Yes	a	Yes	Yes	a	a

Census of India 2011- Village Directory

Amenities and Land use (As in 2009)

Village connected to highways, village roads, banks & credit societies (If amenities available code -Yes is given, If not available within the village, the distance range code viz; a for < 5 Kms, b for 5-10 Kms and c for 10+ kms of nearest place where facility is available is given)

Availability of miscellaneous facilities (If amenities available code -Yes is given, If not available within the village, the distance range code viz; a for < 5 Kms, b for 5-10 Kms and c for 10+ kms of nearest place where facility is available is given)

75	76	77	78	79	80	81	82	83	84	85	86	87	88	2	1
Navigable Waterway (River/Canal) (NW)	Footpaths (FP)	Commercial & Co-operative Banks	ATM	Agricultural Credit Societies	Self-Help Group (SHG)	Public Distribution System (PDS) Shop	Mandis / Regular Market	Weekly Haat	Agricultural Marketing Society	Integrated Child Development Scheme (Nutritional Centres)	Anganwadi Centre (Nutritional Centres)	Others (Nutritional Centres)	ASHA (Accredited Social Health Activist)	Name Village	Sr. No.
c	Yes	c	c	c	Yes	Yes	c	c	c	c	Yes	Yes	Yes	Renta Kalavad	1
c	Yes	c	c	c	c	Yes	c	c	c	c	Yes	Yes	Yes	Gundla	2
c	Yes	c	c	c	c	Yes	c	c	c	c	Yes	Yes	Yes	Chandvad	3
c	Yes	c	c	c	Yes	Yes	c	c	c	c	Yes	Yes	Yes	Jampar	4
c	Yes	c	c	Yes	Yes	Yes	b	b	b	c	Yes	Yes	Yes	Chokhanda	5
c	Yes	c	b	Yes	Yes	Yes	b	b	b	b	Yes	Yes	Yes	Bhangor	6
c	Yes	c	c	Yes	c	Yes	c	c	c	c	Yes	Yes	Yes	Bhoriya	7
c	Yes	c	c	Yes	Yes	Yes	c	c	c	c	Yes	Yes	Yes	Kabarka	8
c	Yes	c	c	c	Yes	Yes	c	c	c	c	Yes	Yes	Yes	Shedhakhai	9
c	Yes	c	c	c	Yes	Yes	c	c	c	c	Yes	Yes	Yes	Morjhar	10
c	Yes	b	b	b	b	Yes	b	b	b	b	Yes	Yes	Yes	Sevak Devaliya	11
c	Yes	c	c	Yes	Yes	Yes	c	c	c	c	Yes	Yes	Yes	Gunda	12
c	Yes	c	c	Yes	Yes	Yes	c	c	c	c	Yes	Yes	Yes	Sajadiyali	13
c	Yes	c	c	a	Yes	Yes	c	c	c	c	Yes	Yes	Yes	Kantoliya	14
c	Yes	c	c	Yes	Yes	Yes	c	c	c	c	Yes	Yes	Yes	Sanakhala	15
c	Yes	b	b	Yes	Yes	Yes	b	b	b	b	Yes	Yes	Yes	Rojhivada	16
c	Yes	b	b	Yes	Yes	Yes	b	b	b	b	Yes	Yes	Yes	Navagam	17
c	Yes	b	b	Yes	b	Yes	b	b	b	b	Yes	Yes	Yes	Sai Devaliya	18
c	Yes	c	c	b	Yes	Yes	c	c	c	c	Yes	Yes	Yes	Bodki	19
c	Yes	c	c	c	Yes	Yes	c	c	c	c	Yes	Yes	Yes	Fotdi	20
c	Yes	b	c	Yes	Yes	Yes	c	c	c	c	Yes	Yes	Yes	Dharagar	21
c	Yes	c	c	b	c	Yes	c	c	c	c	Yes	Yes	Yes	Krushnagadh	22
c	Yes	Yes	c	c	Yes	Yes	c	c	c	c	Yes	Yes	Yes	Verad	23
c	Yes	b	b	Yes	Yes	Yes	b	b	b	b	Yes	Yes	Yes	Fatepur	24
c	Yes	a	a	Yes	Yes	Yes	a	a	a	a	Yes	Yes	Yes	Rupamora	25
c	Yes	c	c	Yes	Yes	Yes	c	c	c	c	Yes	Yes	Yes	Jharera	26
c	Yes	c	c	b	Yes	Yes	c	c	c	c	Yes	Yes	Yes	Bhavaneshvar	27
c	Yes	b	b	b	Yes	Yes	b	b	b	b	Yes	Yes	Yes	Dhebar	28
c	Yes	b	b	b	Yes	Yes	b	b	b	b	Yes	Yes	Yes	Bhenakvad	29
c	Yes	b	b	b	Yes	Yes	b	b	b	b	Yes	Yes	Yes	Ambaliyara	30
c	Yes	a	a	a	Yes	a	a	a	a	a	Yes	Yes	Yes	Ranparda	31

Census of India 2011- Village Directory Amenities and Land use (As in 2009)

Availability of miscellaneous facilities (If amenities available code -Yes is given, If not available within the village, the distance range code viz; a for < 5 Kms, b for 5-10 Kms and c for 10+ kms of nearest place where facility is available is given)

Availability of electricity
(Yes/No)

Sr. No.	Name Village	Availability of miscellaneous facilities											Availability of electricity			
		Community Centre With/ Without TV	Sports Field	Sports Club / Recreation Centre	Cinema / Video Hall	Public Library	Public Reading Room	Newspaper Supply	Assembly Polling Station	Birth & Death Registration Office	Power Supply for Domestic Use (ED)	Power Supply for Agricultural Use (EAG)	Power Supply for Commercial Use (EC)	Power Supply for All Uses (EA)		
1		89	90	91	92	93	94	95	96	97	98	99	100	101		
1	Renta Kalavad	Yes	c	c	c	c	c	Yes	Yes	Yes	Yes	Yes	Yes	Yes		
2	Gundla	Yes	c	c	c	c	c	Yes	Yes	Yes	Yes	Yes	Yes	Yes		
3	Chandvad	c	c	c	c	c	c	Yes	Yes	Yes	Yes	Yes	Yes	Yes		
4	Jampar	Yes	c	c	c	c	c	Yes	Yes	Yes	Yes	Yes	Yes	Yes		
5	Chokhanda	Yes	b	c	c	c	c	Yes	Yes	Yes	Yes	Yes	Yes	Yes		
6	Bhangor	Yes	c	c	c	c	c	Yes	Yes	Yes	Yes	Yes	Yes	Yes		
7	Bhoriya	Yes	c	c	c	c	c	Yes	Yes	Yes	Yes	Yes	Yes	Yes		
8	Kabarka	Yes	c	c	c	c	c	Yes	Yes	Yes	Yes	Yes	Yes	Yes		
9	Shedhakhai	Yes	c	c	c	c	c	Yes	Yes	Yes	Yes	Yes	Yes	Yes		
10	Morjhar	Yes	c	c	c	c	c	Yes	Yes	Yes	Yes	Yes	Yes	Yes		
11	Sevak Devaliya	Yes	b	b	b	b	b	Yes	Yes	Yes	Yes	Yes	Yes	Yes		
12	Gunda	Yes	c	c	c	c	c	Yes	Yes	Yes	Yes	Yes	Yes	Yes		
13	Sajadiyali	Yes	c	c	c	c	c	Yes	Yes	Yes	Yes	Yes	Yes	Yes		
14	Kantoliya	Yes	c	c	c	c	c	Yes	Yes	Yes	Yes	Yes	Yes	Yes		
15	Sanakhala	Yes	c	c	c	c	c	Yes	Yes	Yes	Yes	Yes	Yes	Yes		
16	Rojhivada	Yes	b	b	b	b	b	Yes	Yes	Yes	Yes	Yes	Yes	Yes		
17	Navagam	Yes	b	b	b	b	b	Yes	Yes	Yes	Yes	Yes	Yes	Yes		
18	Sai Devaliya	Yes	b	b	b	b	b	Yes	Yes	Yes	Yes	Yes	Yes	Yes		
19	Bodki	Yes	c	c	c	c	c	Yes	Yes	Yes	Yes	Yes	Yes	Yes		
20	Fotdi	Yes	c	c	c	c	c	Yes	Yes	Yes	Yes	Yes	Yes	Yes		
21	Dharagar	Yes	c	c	c	c	c	Yes	Yes	Yes	Yes	Yes	Yes	Yes		
22	Krushnagadh	Yes	c	c	c	c	c	Yes	Yes	Yes	Yes	Yes	Yes	Yes		
23	Verad	Yes	c	c	c	c	c	Yes	Yes	Yes	Yes	Yes	Yes	Yes		
24	Fatepur	b	b	b	b	b	b	Yes	Yes	Yes	Yes	Yes	Yes	Yes		
25	Rupamora	Yes	a	a	a	a	a	Yes	Yes	Yes	Yes	Yes	Yes	Yes		
26	Jharera	Yes	c	c	c	c	c	Yes	Yes	Yes	Yes	Yes	Yes	Yes		
27	Bhavaneshvar	Yes	c	c	c	c	c	Yes	Yes	Yes	Yes	Yes	Yes	Yes		
28	Dhebar	Yes	b	b	b	b	b	Yes	Yes	Yes	Yes	Yes	Yes	Yes		
29	Bhenakvad	Yes	b	b	b	b	b	Yes	Yes	Yes	Yes	Yes	Yes	Yes		
30	Ambaliyara	Yes	b	b	b	b	b	Yes	Yes	Yes	Yes	Yes	Yes	Yes		
31	Ranparda	Yes	a	a	a	a	a	a	Yes	Yes	Yes	Yes	Yes	Yes		

Census of India 2011- Village Directory Amenities and Land use (As in 2009)

Land Use										
Area under different types of land use (in hectares rounded up to one decimal place)										
Nearest Town									Name Village	Sr. No.
Name	Distance Range Code i.e. a for < 5 Kms, b for 5-10 Kms & c for 10+ kms.	Forests	Area Under Non-Agricultural Uses	Barren and Un-Cultivable Land	Permanent Pastures and Other Grazing Lands	Land Under Miscellaneous Tree Crops etc.	Culturable Waste Land	Name Village	Sr. No.	
102	103	104	105	106	107	108	109	2	1	
BHANVAD	c	0	0	0	195.5	162.3	0	Renta Kalavad	1	
BHANVAD	c	0	23	100.5	93	0	15	Gundla	2	
BHANVAD	c	0	23	39.9	33	0	28	Chandvad	3	
BHANVAD	c	0	44	105	99.9	0	11	Jampar	4	
BHANVAD	c	0	340	266	233	0	63.8	Chokhanda	5	
BHANVAD	c	0	130	389	344	0	70	Bhangor	6	
BHANVAD	c	0	50.3	64	60	0	18	Bhoriya	7	
BHANVAD	c	0	346.6	244	122	0	23	Kabarka	8	
BHANVAD	c	0	471	243	112	0	3	Shedhakhai	9	
BHANVAD	c	0	176.9	200	132	0	26	Morjhar	10	
BHANVAD	b	0	142.5	54	105	0	16	Sevak Devaliya	11	
BHANVAD	c	0	779	347	240	0	167	Gunda	12	
BHANVAD	c	0	21.2	11	105	0	56	Sajadiyali	13	
BHANVAD	c	0	93.8	58	43	0	12	Kantoliya	14	
BHANVAD	c	0	75	155	119.3	0	15	Sanakhala	15	
BHANVAD	b	0	49.7	152	104	0	2	Rojhivada	16	
BHANVAD	b	0	144.2	158	111	0	99	Navagam	17	
BHANVAD	b	0	290	116	202.1	0	28	Sai Devaliya	18	
BHANVAD	c	0	140	75.2	52	0	2.3	Bodki	19	
BHANVAD	c	0	50	81	55	0	67.8	Fotdi	20	
BHANVAD	c	0	103.2	182	151	0	9	Dharagar	21	
BHANVAD	c	0	59	112	99.4	0	0	Krushnagadh	22	
BHANVAD	c	0	81.1	377	288	0	11	Verad	23	
BHANVAD	b	0	115.7	183	95	0	0	Fatepur	24	
BHANVAD	a	0	129	121	79	0	22.1	Rupamora	25	
BHANVAD	c	0	57	49	40	0	5	Jharera	26	
BHANVAD	c	0	59	108	59	0	7.1	Bhavaneshvar	27	
BHANVAD	b	0	49	199	123	0	49.6	Dhebar	28	
BHANVAD	b	0	78	33	17.3	0	25	Bhenakvad	29	
BHANVAD	b	0	17	45	40	0	0	Ambaliyara	30	
BHANVAD	a	0	15.1	34	25	0	3.8	Ranparda	31	

Census of India 2011- Village Directory
Amenities and Land use (As in 2009)

Sr. No.	Name Village	Land Use										Name of three most important commodities manufactured		
		Area under different types of land use (in hectares rounded up to one decimal place)						Area irrigated by source (in hectare).						
		Fallow Lands Other Than Current Fallows	Current Fallows	Net Area Sown	Total Irrigated Land Area	Total Un-irrigated Land Area	Canals (C)	Wells/Tube-Wells (W/TW)	Tanks/Lakes (T/L)	Water Falls (WF)	Others (O)	First	Second	Third
110	111	112	113	114	115	116	117	118	119	120	121	122		
1	Renta Kalavad	45	122	1458	488	970	0	488	0	0	0			
2	Gundla	295	0	164	64	100	0	64	0	0	0			
3	Chandvad	372	0	242	81	161	0	81	0	0	0			
4	Jampar	448	0	549	148	401	112	36	0	0	0			
5	Chokhanda	757	0	454	152	302	0	152	0	0	0			
6	Bhangor	1585	0	1350	450	900	0	450	0	0	0			
7	Bhoriya	139	0	78	26	52	0	26	0	0	0			
8	Kabarka	903	0	314	105	209	0	55	50	0	0			
9	Shedhakhai	203	0	154	54	100	19	35	0	0	0			
10	Morjhar	889	0	872	291	581	101	190	0	0	0			
11	Sevak Devaliya	171	0	83	28	55	0	28	0	0	0			
12	Gunda	712	0	1007	459	548	162	297	0	0	0			
13	Sajadiyali	315	0	334	112	222	45	67	0	0	0			
14	Kantoliya	157	0	371	135	236	0	135	0	0	0			
15	Sanakhala	99	316	700	254	446	0	41	213	0	0			
16	Rojhivada	19	0	502	189	313	92	97	0	0	0			
17	Navagam	288	24	934	334	600	158	176	0	0	0			
18	Sai Devaliya	498	0	571	171	400	0	100	71	0	0			
19	Bodki	216	0	40	13	27	0	13	0	0	0			
20	Fotdi	152	0	116	37	79	0	37	0	0	0			
21	Dharagar	495	0	601	200	401	0	200	0	0	0			
22	Krushnagadh	187	0	510	170	340	0	100	70	0	0			
23	Verad	1258	359	2256	839	1417	587	252	0	0	0			
24	Fatepur	147	0	113	38	75	15	23	0	0	0			
25	Rupamora	206	0	475	175	300	60	115	0	0	0			
26	Jharera	73	0	416	205	211	100	105	0	0	0			
27	Bhavaneshvar	163	0	104	49	55	29	20	0	0	0			
28	Dhebar	348	0	351	117	234	0	61	56	0	0			
29	Bhenakvad	113	0	456	152	304	0	90	62	0	0			
30	Ambaliyara	62	0	222	74	148	25	25	24	0	0			
31	Ranparda	20	0	82	20	62	20	0	0	0	0			

Census of India 2011- Village Directory Amenities and Land use (As in 2009)

Sr. No.	Name Village	Location Code No.	Total Area of The Village (In Hectares Rounded Up to One Decimal Place)	Total Population (2011 Census)	Number of Households (2011 Census)	Number of educational amenities available. (If not available within the village, the distance range code viz; a for < 5 Kms, b for 5-10 Kms and c for 10+ kms of nearest place where facility is available is given).								
						Pre-Primary School (PP)	Primary School (P)	Middle School (M)	Secondary School (S)	Senior Secondary School (SS)	Degree College of Arts Science & Commerce (ASC)	Engineering College (EC)	Medical College (MC)	Management Institute (MI)
1	2	3	4	5	6	7	8	9	10	11	12	13	14	15
CD Block:-Bhanvad (0099)														
32	Bharatpur	514035	967.3	1969	385	a	1		a	a	a	c	c	c
33	Mevasa	514036	854.4	1921	376	a	3		a	a	a	c	c	c
34	Ambardi	514037	683.2	1773	387	c	1		a	c	c	c	c	c
35	Vanavad	514038	1448.5	1747	366	c	1		a	c	c	c	c	c
36	Shiva	514039	1139.2	2313	468	c	2		1	c	c	c	c	c
37	Mota Kalavad	514040	1277.2	3602	692	b	5		b	b	b	c	c	c
38	Timbdi	514041	1344.8	1639	309	a	3		a	a	a	c	c	c
39	Ghumli	514042	776.3	1015	192	a	1		a	a	a	c	c	c
40	Mokhana	514043	1166.7	2254	348	a	2		a	a	a	c	c	c
41	Pachhatar	514044	1134	2763	544	c	3		1	c	c	c	c	c
42	Dudhala	514045	289.4	979	195	c	1		a	c	c	c	c	c
43	Hathla	514046	1385.7	1713	340	c	2		c	c	c	c	c	c
44	Gadu	514047	622.5	2079	422	c	3		b	c	c	c	c	c
45	Ranpar	514048	1307.5	2700	529	c	2		a	c	c	c	c	c
46	Pachhatardi	514049	584.7	1515	248	c	1		a	c	c	c	c	c
47	Kansaliyo Nes	514050	0	0	0									
48	Baradi Nes	514051	0	0	0									
49	Dandra Nes	514052	0	0	0									
50	Modpar	514053	3626	2824	549	c	2		1	c	c	c	c	c
51	Kalyanpar	514054	896.4	2049	397	c	2		a	c	c	c	c	c
52	Katkola	514055	2156.8	3216	560	c	1		b	c	c	c	c	c
53	Satsagar Nes	514056	0	0	0									
54	Rojhda	514057	556.5	972	186	c	1		c	c	c	c	c	c
55	Khodiyar Nes	514058	247.8	18	3	c	a		c	c	c	c	c	c
56	Suvarido Nes	514059	431.8	33	5	c	b		c	c	c	c	c	c
57	Fuljhar Nes	514060	315.2	0	0									
58	Kasvirido Nes	514061	190.7	0	0									
59	Jambusar	514062	1001.1	685	151	c	1		c	c	c	c	c	c
60	Jasapar	514063	1308.2	1799	350	c	2		1	c	c	c	c	c
61	Ravno Nes	514064	0	25	3	b	a		b	b	b	c	c	c
62	Chhapiyo Nes	514065	530.7	269	47	c	1		c	c	c	c	c	c

Census of India 2011- Village Directory Amenities and Land use (As in 2009)

Number of educational amenities available. (If not available within the village, the distance range code viz; a for < 5 Kms, b for 5-10 Kms and c for 10+ kms of nearest place where facility is available is given).

Number of Medical Amenities available. (If not available within the village, the distance range code viz; a for < 5 Kms, b for 5-10 Kms and c for 10+ kms of nearest place where facility is available is given).

16	17	18	19	20	21	22	23	24	25	26	27	28	29	30	31	2	1
Polytechnic (Pt)	Vocational Training School /ITI	Non-Formal Training Centre (NFTC)	Special School for Disabled (SSD)	Others (Specify)	Community Health Centre (CHC)	Primary Health Centre (PHC)	Primary Health Sub Centre (PHS)	Maternity and Child Welfare Centre (MCW)	T.B. Clinic (TBC)	Hospital-Allopathic (HA)	Hospital-Alternative Medicine (HO)	Dispensary (D)	Veterinary Hospital (VH)	Mobile Health Clinic (MHC)	Family Welfare Centre (FWC)	Name Village	Sr. No.
c	a	c	c		a	a	a	a	a	a	c	a	a	a	a	Bharatpur	32
c	a	c	c		a	a	a	a	a	a	c	a	a	a	a	Mevasa	33
c	c	c	c		c	a	1	c	c	c	c	a	c	c	c	Ambardi	34
c	c	c	c		c	b	b	c	c	c	c	c	c	c	c	Vanavad	35
c	c	c	c		c	b	1	c	c	c	c	c	c	c	c	Shiva	36
c	b	c	c		b	b	1	b	b	b	c	b	b	b	b	Mota Kalavad	37
c	a	c	c		a	a	a	a	a	a	c	a	a	c	a	Timbdi	38
c	a	c	c		a	a	a	a	a	a	c	a	a	a	a	Ghumli	39
c	a	c	c		a	a	a	a	a	a	c	a	a	a	a	Mokhana	40
c	c	c	c		c	1	1	c	c	c	c	c	c	c	c	Pachhatar	41
c	c	c	c		c	c	a	c	c	c	c	c	c	c	c	Dudhala	42
c	c	c	c		c	c	b	c	c	c	c	c	c	c	c	Hathla	43
c	c	c	c		c	c	1	c	c	c	c	a	c	c	c	Gadu	44
c	c	c	c		c	b	1	c	c	c	c	b	a	c	c	Ranpar	45
c	c	c	c		c	a	a	c	c	c	c	c	a	c	c	Pachhatardi	46
																Kansaliyo Nes	47
																Baradi Nes	48
																Dandra Nes	49
c	c	c	c		c	c	1	c	c	c	c	1	1	c	c	Modpar	50
c	c	c	c		c	c	c	c	c	c	c	c	c	c	c	Kalyanpar	51
c	c	c	c		c	b	1	c	c	c	c	b	c	c	c	Katkola	52
																Satsagar Nes	53
c	c	c	c		c	b	c	c	c	c	c	b	c	b	c	Rojhda	54
c	c	c	c		c	b	c	c	c	c	c	c	c	c	c	Khodiyar Nes	55
c	c	c	c		c	c	c	c	c	c	c	c	c	c	c	Suvarido Nes	56
																Fuljhar Nes	57
																Kasvirido Nes	58
c	c	c	c		c	c	c	c	c	c	c	b	c	c	c	Jambusar	59
c	c	c	c		c	c	c	c	c	c	c	c	c	c	c	Jasapar	60
c	b	c	c		b	c	b	b	b	c	c	b	b	b	b	Ravno Nes	61
c	c	c	c		c	b	b	c	c	c	c	c	c	c	c	Chhapiyo Nes	62

Census of India 2011- Village Directory

Amenities and Land use (As in 2009)

Sr. No.	Name Village	Number of Non-Government Medical Amenities available.							Availability of drinking water - Yes / No							
		Charitable Non Govt. Hospital/Nursing Home.	Medical Practitioner With MBBS Degree	Medical Practitioner With Other Degree	Medical Practitioner With No Degree	Traditional Practitioner and Faith Healer	Medicine Shop	Others	Tap Water (Treated/Untreated)	Well Water (Covered / Uncovered well)	Hand Pump	Tube wells / Bore well	Spring	River / Canal	Tank / Pond / Lake	Others
1	2	32	33	34	35	36	37	38	39	40	41	42	43	44	45	46
32	Bharatpur	0	0	0	0	0	0	0	Yes	Yes	Yes	No	No	Yes	No	No
33	Mevasa	0	0	0	0	0	0	0	Yes	Yes	Yes	No	No	No	No	No
34	Ambardi	0	0	0	0	0	0	0	Yes	Yes	Yes	No	No	Yes	No	No
35	Vanavad	0	0	0	0	0	0	0	Yes	No	Yes	No	No	Yes	Yes	No
36	Shiva	0	0	0	0	0	0	0	Yes	Yes	Yes	No	No	Yes	No	No
37	Mota Kalavad	0	0	0	0	0	0	0	Yes	Yes	Yes	No	No	No	No	No
38	Timbdi	0	0	0	0	0	0	0	Yes	No	Yes	No	No	Yes	No	No
39	Ghumli	0	0	0	0	0	0	0	Yes	Yes	Yes	No	No	No	No	No
40	Mokhana	0	0	0	0	0	0	0	Yes	Yes	Yes	No	No	No	No	No
41	Pachhatar	0	0	0	0	0	0	0	Yes	Yes	Yes	No	No	No	No	No
42	Dudhala	0	0	0	0	0	0	0	Yes	Yes	Yes	No	No	Yes	No	No
43	Hathla	0	0	2	0	0	0	0	Yes	Yes	Yes	No	No	No	No	No
44	Gadu	0	0	0	0	0	0	0	Yes	Yes	Yes	No	No	Yes	No	No
45	Ranpar	0	0	0	0	0	0	0	Yes	Yes	Yes	No	No	No	No	No
46	Pachhatardi	0	0	0	0	0	0	0	Yes	Yes	Yes	No	No	No	No	No
47	Kansaliyo Nes															
48	Baradi Nes															
49	Dandra Nes															
50	Modpar	0	0	2	0	0	0	0	Yes	Yes	Yes	No	No	Yes	No	No
51	Kalyanpar	0	0	0	0	0	0	0	Yes	Yes	Yes	No	No	Yes	No	No
52	Katkola	0	0	0	0	0	0	0	Yes	Yes	Yes	No	No	Yes	No	No
53	Satsagar Nes															
54	Rojhda	0	0	0	0	0	0	0	Yes	No	Yes	No	No	No	No	No
55	Khodiyar Nes	0	0	0	0	0	0	0	No	Yes	No	No	No	No	No	No
56	Suvarido Nes	0	0	0	0	0	0	0	No	Yes	No	No	No	No	No	No
57	Fuljhar Nes															
58	Kasvirido Nes															
59	Jambusar	0	0	0	0	0	0	0	Yes	Yes	Yes	No	No	No	No	No
60	Jasapar	0	0	0	0	0	0	0	Yes	Yes	Yes	No	No	Yes	No	No
61	Ravno Nes	0	0	0	0	0	0	0	No	Yes	No	No	Yes	No	No	No
62	Chhapiyo Nes	0	0	0	0	0	0	0	No	Yes	Yes	No	No	No	Yes	No

Census of India 2011- Village Directory Amenities and Land use (As in 2009)

Communication and transport facilities (If amenities available code -Yes is given except for Village Pin Code, If not available within the village, the distance range code viz; a for < 5 Kms, b for 5-10 Kms and c for 10+ kms of nearest place where facility is available is given)

Availability of toilet & others Yes / No		Communication and transport facilities (If amenities available code -Yes is given except for Village Pin Code, If not available within the village, the distance range code viz; a for < 5 Kms, b for 5-10 Kms and c for 10+ kms of nearest place where facility is available is given)													Name Village	Sr. No.
Community Toilet Including Bath.	Community Toilet Excluding Bath.	Rural Sanitary Mart or Sanitary Hardware Outlet Available Near The Village.	Community Bio- gas or Recycle of Waste for Productive Use.	Post Office (PO)	Sub Post Office (SPO)	Post & Telegraph Office (P&TO)	Village Pin Code	Telephones (Land Lines)	Public Call Office (PCO)	Mobile Phone Coverage	Internet Cafes/Common Service Centre (CSC)	Private Courier Facility	Bus Service (Public & Private)			
47	48	49	50	51	52	53	54	55	56	57	58	59	60	2	1	
No	No	Yes	No	a	Yes		360510	Yes	a	Yes	Yes	a	Yes	Bharatpur	32	
No	Yes	Yes	No	a	Yes		360510	Yes	a	Yes	Yes	a	Yes	Mevasa	33	
No	Yes	Yes	No	c	Yes		360515	Yes	c	Yes	Yes	c	Yes	Ambardi	34	
No	No	Yes	No	c	Yes		360530	Yes	c	Yes	Yes	c	Yes	Vanavad	35	
No	No	Yes	Yes	c	Yes		360510	Yes	c	Yes	Yes	c	Yes	Shiva	36	
No	Yes	Yes	Yes	b	Yes		360515	Yes	b	Yes	Yes	b	Yes	Mota Kalavad	37	
No	No	Yes	No	a	Yes		360510	Yes	a	Yes	Yes	a	Yes	Timbdi	38	
No	No	Yes	No	a	a		360510	a	a	Yes	Yes	a	Yes	Ghumli	39	
No	No	Yes	No	a	a		360510	Yes	a	Yes	Yes	a	Yes	Mokhana	40	
No	No	Yes	No	c	Yes		360510	Yes	Yes	Yes	Yes	c	Yes	Pachhatar	41	
No	No	Yes	No	c	c		360510	Yes	c	Yes	Yes	c	Yes	Dudhala	42	
No	No	Yes	No	c	Yes		360590	Yes	c	Yes	Yes	c	Yes	Hathla	43	
No	No	Yes	No	c	Yes		360590	Yes	c	Yes	Yes	c	Yes	Gadu	44	
No	No	Yes	No	c	c		360510	Yes	Yes	Yes	Yes	c	Yes	Ranpar	45	
No	No	No	No	c	c		360510	Yes	Yes	Yes	Yes	c	Yes	Pachhatardi	46	
														Kansaliyo Nes	47	
														Baradi Nes	48	
														Dandra Nes	49	
No	Yes	Yes	No	c	Yes		360531	Yes	Yes	Yes	Yes	c	Yes	Modpar	50	
No	Yes	Yes	No	c	c		360510	Yes	c	Yes	Yes	c	Yes	Kalyanpar	51	
No	No	Yes	No	c	Yes		360531	Yes	Yes	Yes	Yes	c	Yes	Katkola	52	
														Satsagar Nes	53	
No	Yes	Yes	No	c	Yes		360590	Yes	c	Yes	Yes	c	Yes	Rojhda	54	
No	No	No	No	c	c		360510	c	c	c	Yes	c	Yes	Khodiyar Nes	55	
No	No	No	No	c	c		360510	c	c	c	Yes	c	Yes	Suvarido Nes	56	
														Fuljhar Nes	57	
														Kasvirdo Nes	58	
No	Yes	Yes	No	c	c		360510	Yes	c	Yes	Yes	c	Yes	Jambusar	59	
No	Yes	Yes	No	c	Yes		360531	Yes	c	Yes	Yes	c	Yes	Jasapar	60	
No	No	No	No	b	b		360510	b	b	b	Yes	b	b	Ravno Nes	61	
No	No	No	No	c	c		360510	c	c	c	Yes	c	c	Chhapiyo Nes	62	

Census of India 2011- Village Directory Amenities and Land use (As in 2009)

Communication and transport facilities (If amenities available code -Yes is given except for Village Pin Code, If not available within the village, the distance range code viz; a for < 5 Kms, b for 5-10 Kms and c for 10+ kms of nearest place where facility is available is given)

Village connected to highways, village roads, banks & credit societies (If amenities available code -Yes is given, If not available within the village, the distance range code viz; a for < 5 Kms, b for 5-10 Kms and c for 10+ kms of nearest place where facility is available is given)

Sr. No.	Name Village	Railway Stations	Auto/Modified Autos	Taxis and Vans	Tractors	Cycle-Pulled Rickshaws (Manual & Machine Driven)	Carts Driven by Animals	Sea /River Ferry Service	Connected to National Highway (NH)	Connected to State Highway (SH)	Connected to Major District Road (MDR)	Connected to Others District Road	Pucca Roads	Kutchcha Roads	Water Bounded Macadam (WBM) Roads
1	2	61	62	63	64	65	66	67	68	69	70	71	72	73	74
32	Bharatpur	a	a	a	a		Yes	c	c	Yes	Yes	Yes	Yes	Yes	a
33	Mevasa	a	a	a	a		a	c	c	a	a	Yes	Yes	a	a
34	Ambardi	c	c	c	c		c	c	c	c	c	Yes	Yes	Yes	c
35	Vanavad	c	c	c	c		c	c	c	Yes	c	Yes	Yes	Yes	c
36	Shiva	c	c	c	c		c	c	c	c	c	Yes	Yes	Yes	c
37	Mota Kalavad	Yes	b	b	b		b	c	c	Yes	b	Yes	Yes	Yes	b
38	Timbdi	a	a	a	a		Yes	c	c	Yes	a	Yes	Yes	Yes	a
39	Ghumli	a	a	a	a		a	c	c	Yes	a	Yes	Yes	a	a
40	Mokhana	a	a	a	a		a	c	c	Yes	a	Yes	Yes	a	a
41	Pachhatar	c	c	c	c		Yes	c	c	Yes	Yes	Yes	Yes	c	c
42	Dudhala	c	c	c	c		Yes	c	c	c	c	Yes	Yes	Yes	c
43	Hathla	c	c	c	c		c	c	c	c	c	Yes	Yes	c	c
44	Gadu	c	c	c	c		Yes	c	c	c	c	Yes	Yes	c	c
45	Ranpar	c	c	c	c		c	c	c	Yes	c	Yes	Yes	Yes	c
46	Pachhatardi	c	c	c	c		c	c	c	Yes	Yes	Yes	Yes	Yes	c
47	Kansaliyo Nes														
48	Baradi Nes														
49	Dandra Nes														
50	Modpar	c	c	c	c		c	c	c	Yes	Yes	Yes	Yes	c	c
51	Kalyanpar	c	c	c	c		c	c	a	c	c	Yes	Yes	c	c
52	Katkola	Yes	c	c	c		Yes	c	b	c	c	Yes	Yes	c	c
53	Satsagar Nes														
54	Rojhda	c	c	c	c		Yes	c	c	c	c	Yes	Yes	c	c
55	Khodiyar Nes	c	c	c	c		c	c	c	c	c	Yes	c	c	c
56	Suvarido Nes	c	c	c	c		Yes	c	c	c	c	Yes	c	c	c
57	Fuljhar Nes														
58	Kasvirido Nes														
59	Jambusar	c	c	c	c		c	c	b	c	c	Yes	Yes	c	c
60	Jasapar	Yes	c	c	c		c	c	c	c	c	Yes	Yes	c	c
61	Ravno Nes	b	b	b	b		b	c	c	b	b	b	b	b	b
62	Chhapiyo Nes	c	c	c	c		c	c	c	c	c	c	c	c	c

Census of India 2011- Village Directory Amenities and Land use (As in 2009)

Village connected to highways, village roads, banks & credit societies (If amenities available code -Yes is given, If not available within the village, the distance range code viz; a for < 5 Kms, b for 5-10 Kms and c for 10+ kms of nearest place where facility is available is given)

Availability of miscellaneous facilities (If amenities available code -Yes is given, If not available within the village, the distance range code viz; a for < 5 Kms, b for 5-10 Kms and c for 10+ kms of nearest place where facility is available is given)

75	76	77	78	79	80	81	82	83	84	85	86	87	88	Name Village	Sr. No.
Navigable Waterway (River/Canal) (NW)	Footpaths (FP)	Commercial & Co-operative Banks	ATM	Agricultural Credit Societies	Self-Help Group (SHG)	Public Distribution System (PDS) Shop	Mandis / Regular Market	Weekly Haat	Agricultural Marketing Society	Integrated Child Development Scheme (Nutritional Centres)	Anganwadi Centre (Nutritional Centres)	Others (Nutritional Centres)	ASHA (Accredited Social Health Activist)		
c	Yes	a	a	Yes	Yes	Yes	a	a	a	a	Yes	Yes	Yes	Bharatpur	32
c	Yes	a	a	a	Yes	Yes	a	a	a	a	Yes	Yes	Yes	Mevasa	33
c	Yes	c	c	Yes	Yes	Yes	c	c	c	c	Yes	Yes	Yes	Ambardi	34
c	Yes	c	c	Yes	Yes	Yes	c	c	c	c	Yes	Yes	Yes	Vanavad	35
c	Yes	Yes	c	c	Yes	Yes	c	c	c	c	Yes	Yes	Yes	Shiva	36
c	Yes	b	b	b	Yes	Yes	b	b	b	b	Yes	Yes	Yes	Mota Kalavad	37
c	Yes	a	a	a	a	Yes	a	a	a	a	Yes	Yes	Yes	Timbdi	38
c	Yes	a	a	a	Yes	Yes	a	a	a	a	Yes	Yes	Yes	Ghumli	39
c	Yes	a	a	a	Yes	Yes	a	a	a	a	Yes	Yes	Yes	Mokhana	40
c	Yes	Yes	c	c	Yes	Yes	c	c	c	c	Yes	Yes	Yes	Pachhatar	41
c	Yes	a	c	a	Yes	c	a	c	c	c	Yes	Yes	Yes	Dudhala	42
c	Yes	c	c	Yes	Yes	Yes	c	c	c	c	Yes	Yes	Yes	Hathla	43
c	Yes	c	c	a	c	Yes	a	c	c	c	Yes	Yes	Yes	Gadu	44
c	Yes	c	c	Yes	Yes	Yes	c	c	c	c	Yes	Yes	Yes	Ranpar	45
c	Yes	c	c	c	a	Yes	c	c	c	c	Yes	Yes	Yes	Pachhatardi	46
														Kansaliyo Nes	47
														Baradi Nes	48
														Dandra Nes	49
c	Yes	c	c	c	Yes	Yes	Yes	c	c	c	Yes	Yes	Yes	Modpar	50
c	Yes	c	c	c	Yes	Yes	a	c	c	c	Yes	Yes	Yes	Kalyanpar	51
c	Yes	c	c	c	b	Yes	c	c	c	c	Yes	Yes	Yes	Katkola	52
														Satsagar Nes	53
c	Yes	c	c	c	Yes	Yes	c	c	c	c	Yes	Yes	Yes	Rojhda	54
c	Yes	c	c	c	c	c	c	c	c	c	c	Yes	c	Khodiyar Nes	55
c	Yes	c	c	c	c	c	c	c	c	c	c	Yes	c	Suvardo Nes	56
														Fuljhar Nes	57
														Kasvirdo Nes	58
c	Yes	c	c	b	c	Yes	c	c	c	c	Yes	Yes	Yes	Jambusar	59
c	Yes	c	c	c	c	Yes	c	c	c	c	Yes	Yes	Yes	Jasapar	60
c	Yes	b	b	b	b	c	b	b	b	b	b	Yes	b	Ravno Nes	61
c	Yes	c	c	c	b	b	b	b	b	b	Yes	Yes	b	Chhapiyo Nes	62

Census of India 2011- Village Directory Amenities and Land use (As in 2009)

Availability of miscellaneous facilities (If amenities available code -
Yes is given, If not available within the village, the distance range
code viz; a for < 5 Kms, b for 5-10 Kms and c for 10+ kms of
nearest place where facility is available is given)

Availability of electricity
(Yes/No)

Sr. No.	Name Village	Community Centre With/ Without TV	Sports Field	Sports Club / Recreation Centre	Cinema / Video Hall	Public Library	Public Reading Room	Newspaper Supply	Assembly Polling Station	Birth & Death Registration Office	Power Supply for Domestic Use (ED)	Power Supply for Agricultural Use (EAG)	Power Supply for Commercial Use (EC)	Power Supply for All Uses (EA)
1	2	89	90	91	92	93	94	95	96	97	98	99	100	101
32	Bharatpur	Yes	a	a	a	a	a	Yes	Yes	Yes	Yes	Yes	Yes	Yes
33	Mevasa	Yes	a	a	a	a	a	Yes	Yes	Yes	Yes	Yes	Yes	Yes
34	Ambardi	Yes	c	c	c	c	c	Yes	Yes	Yes	Yes	Yes	Yes	Yes
35	Vanavad	Yes	c	c	c	c	c	Yes	Yes	Yes	Yes	Yes	Yes	Yes
36	Shiva	Yes	c	c	c	c	c	Yes	Yes	Yes	Yes	Yes	Yes	Yes
37	Mota Kalavad	Yes	b	b	b	b	b	Yes	Yes	Yes	Yes	Yes	Yes	Yes
38	Timbdi	Yes	a	a	a	a	a	Yes	Yes	Yes	Yes	Yes	Yes	Yes
39	Ghumli	Yes	a	a	a	a	a	Yes	Yes	Yes	Yes	Yes	Yes	Yes
40	Mokhana	Yes	a	a	a	a	a	Yes	Yes	Yes	Yes	Yes	Yes	Yes
41	Pachhatar	Yes	c	c	c	c	c	Yes	Yes	Yes	Yes	Yes	Yes	Yes
42	Dudhala	Yes	a	c	c	c	c	Yes	Yes	Yes	Yes	Yes	Yes	Yes
43	Hathla	Yes	c	c	c	c	c	Yes	Yes	Yes	Yes	Yes	Yes	Yes
44	Gadu	a	a	c	c	c	c	Yes	Yes	Yes	Yes	Yes	Yes	Yes
45	Ranpar	Yes	c	c	c	c	c	Yes	Yes	Yes	Yes	Yes	Yes	Yes
46	Pachhatardi	c	c	c	c	c	c	Yes	Yes	Yes	Yes	Yes	Yes	Yes
47	Kansaliyo Nes													
48	Baradi Nes													
49	Dandra Nes													
50	Modpar	Yes	Yes	c	c	c	c	Yes	Yes	Yes	Yes	Yes	Yes	Yes
51	Kalyanpar	Yes	a	c	c	c	c	Yes	Yes	Yes	Yes	Yes	Yes	Yes
52	Katkola	c	c	c	c	c	c	Yes	Yes	Yes	Yes	Yes	Yes	Yes
53	Satsagar Nes													
54	Rojhda	Yes	c	c	c	c	c	Yes	Yes	Yes	Yes	Yes	Yes	Yes
55	Khodiyar Nes	c	c	c	c	c	c	c	c	c	Yes	No	No	Yes
56	Suvarido Nes	c	c	c	c	c	c	c	c	c	Yes	No	No	Yes
57	Fuljhar Nes													
58	Kasvirdo Nes													
59	Jambusar	Yes	c	c	c	c	c	Yes	Yes	Yes	Yes	Yes	Yes	Yes
60	Jasapar	c	c	c	c	c	c	Yes	Yes	Yes	Yes	Yes	Yes	Yes
61	Ravno Nes	b	b	b	b	b	b	b	b	b	Yes	No	No	Yes
62	Chhapiyo Nes	b	c	c	c	c	c	b	b	c	Yes	No	No	Yes

Census of India 2011- Village Directory Amenities and Land use (As in 2009)

Land Use									
Area under different types of land use (in hectares rounded up to one decimal place)									
Name	Distance Range Code i.e. a for < 5 Kms, b for 5-10 Kms & c for 10+ kms.	Forests	Area Under Non-Agricultural Uses	Barren and Un-Cultivable Land	Permanent Pastures and Other Grazing Lands	Land Under Miscellaneous Tree Crops etc.	Culturable Waste Land	Name Village	Sr. No.
102	103	104	105	106	107	108	109	2	1
BHANVAD	a	0	79.3	82	42	0	4	Bharatpur	32
BHANVAD	a	0	136.2	211	43	0	15.2	Mevasa	33
BHANVAD	c	0	73	117.1	105.1	0	5	Ambardi	34
BHANVAD	c	0	64	147	55.5	0	40	Vanavad	35
BHANVAD	c	0	89	58.2	32	10	10	Shiva	36
BHANVAD	b	0	80.2	62	31	0	1	Mota Kalavad	37
BHANVAD	a	0	37.2	76.2	65.2	0	3	Timbdi	38
BHANVAD	a	0	14.2	42	30.2	0	34	Ghumli	39
BHANVAD	a	0	13.5	70.2	63	0	153	Mokhana	40
BHANVAD	c	0	38	113	93	0	159	Pachhatar	41
BHANVAD	c	0	37.2	10.2	0	0	0	Dudhala	42
BHANVAD	c	0	67.2	34.4	0	0	0	Hathla	43
BHANVAD	c	0	32	13.2	0	0	50.3	Gadu	44
BHANVAD	c	0	32	340.5	322	0	114	Ranpar	45
BHANVAD	c	0	0	300.5	81.2	0	38	Pachhatardi	46
BHANVAD	b	0	0	0	0	0	0	Kansaliyo Nes	47
BHANVAD	b	0	0	0	0	0	0	Baradi Nes	48
BHANVAD	b	0	0	0	0	0	0	Dandra Nes	49
BHANVAD	c	0	1560	503.4	140.6	0	74	Modpar	50
BHANVAD	c	0	75.2	40.2	17	0	1	Kalyanpar	51
BHANVAD	c	0	127.3	384.5	322	0	0	Katkola	52
BHANVAD	c	0	0	0	0	0	0	Satsagar Nes	53
BHANVAD	c	0	29.5	45	30	0	0	Rojhda	54
BHANVAD	c	247.8	0	0	0	0	0	Khodiyar Nes	55
BHANVAD	c	431.8	0	0	0	0	0	Suvarido Nes	56
BHANVAD	c	315.2	0	0	0	0	0	Fuljhar Nes	57
BHANVAD	b	190.7	0	0	0	0	0	Kasvirido Nes	58
JAMJODHPUR	c	0	402.1	54	41	0	44	Jambusar	59
JAMJODHPUR	c	0	77.2	267	112	0	700	Jasapar	60
BHANVAD	b	0	0	0	0	0	0	Ravno Nes	61
BHANVAD	c	530.7	0	0	0	0	0	Chhapiyo Nes	62

**Census of India 2011- Village Directory
Amenities and Land use (As in 2009)**

Sr. No.	Name Village	Land Use										Name of three most important commodities manufactured		
		Area under different types of land use (in hectares rounded up to one decimal place)					Area irrigated by source (in hectare).							
		Fallow Lands Other Than Current Fallows	Current Fallows	Net Area Sown	Total Irrigated Land Area	Total Un-irrigated\ Land Area	Canals (C)	Wells/Tube-Wells (W/TW)	Tanks/Lakes (T/L)	Water Falls (WF)	Others (O)	First	Second	Third
1	2	110	111	112	113	114	115	116	117	118	119	120	121	122
32	Bharatpur	131	0	629	321	308	171	150	0	0	0			
33	Mevasa	200	0	249	83	166	50	33	0	0	0			
34	Ambardi	195	0	188	63	125	22	20	21	0	0			
35	Vanavad	300	200	642	202	440	102	0	0	100	0			
36	Shiva	137	200	603	201	402	111	90	0	0	0			
37	Mota Kalavad	139	0	964	320	644	0	320	0	0	0			
38	Timbdi	436	0	727	212	515	125	87	0	0	0			
39	Ghumli	575	0	81	30	51	15	15	0	0	0			
40	Mokhana	615	0	252	84	168	0	84	0	0	0			
41	Pachhatar	352	0	379	126	253	0	126	0	0	0			
42	Dudhala	32	0	210	70	140	0	70	0	0	0			
43	Hathla	108	300	876	276	600	0	184	92	0	0			
44	Gadu	62	0	465	155	310	100	55	0	0	0			
45	Ranpar	299	0	200	75	125	50	25	0	0	0			
46	Pachhatardi	0	4	161	63	98	0	63	0	0	0			
47	Kansaliyo Nes	0	0	0	0	0	0	0	0	0	0			
48	Baradi Nes	0	0	0	0	0	0	0	0	0	0			
49	Dandra Nes	0	0	0	0	0	0	0	0	0	0			
50	Modpar	880	0	468	168	300	90	78	0	0	0			
51	Kalyanpar	116	0	647	253	394	153	100	0	0	0			
52	Katkola	120	129	1074	358	716	0	358	0	0	0			
53	Satsagar Nes	0	0	0	0	0	0	0	0	0	0			
54	Rojhda	18	62	372	120	252	0	120	0	0	0			
55	Khodiyar Nes	0	0	0	0	0	0	0	0	0	0			
56	Suvarido Nes	0	0	0	0	0	0	0	0	0	0			
57	Fuljhar Nes	0	0	0	0	0	0	0	0	0	0			
58	Kasvirido Nes	0	0	0	0	0	0	0	0	0	0			
59	Jambusar	296	0	164	55	109	0	55	0	0	0			
60	Jasapar	5	0	147	49	98	0	29	20	0	0			
61	Ravno Nes	0	0	0	0	0	0	0	0	0	0			
62	Chhapiyo Nes	0	0	0	0	0	0	0	0	0	0			

Census of India 2011- Village Directory Amenities and Land use (As in 2009)

Number of educational amenities available. (If not available within the village, the distance range code viz; a for < 5 Kms, b for 5-10 Kms and c for 10+ kms of nearest place where facility is available is given).

Sr. No.	Name Village	Location Code No.	Total Area of The Village (In Hectares Rounded Up to One Decimal Place)	Total Population (2011 Census)	Number of Households (2011 Census)	Pre-Primary School (PP)	Primary School (P)	Middle School (M)	Secondary School (S)	Senior Secondary School (SS)	Degree College of Arts Science & Commerce (ASC)	Engineering College (EC)	Medical College (MC)	Management Institute (MI)
1	2	3	4	5	6	7	8	9	10	11	12	13	14	15
CD Block:-Bhanvad (0099)														
63	Ranivav Nes	514066	0	0	0									
64	Moradiyo Nes	514067	0	31	2	b	b		b	b	b	c	c	c
65	Gulabsagar Nes	514068	0	51	10	c	b		c	c	c	c	c	c
66	Abhpara Nes	514069	0	27	3	b	b		b	b	b	c	c	c
67	Thar Nes	514070	0	40	5	c	b		c	c	c	c	c	c
68	Dhedhakhuna Nes	514071	0	24	3	c	b		c	c	c	c	c	c
69	Dhola Dhuna Nes	514072	0	37	6	a	a		c	c	c	c	c	c
70	Kathiyani Nes	514073	0	45	8	c	b		b	c	c	c	c	c
71	Vagadiyo Nes	514074	512.2	25	4	c	b		c	c	c	c	c	c
72	Dhramni Nes	514075	179.6	242	41	c	b		c	c	c	c	c	c
73	Vi Nes	514076	0	53	10	c	b		c	c	c	c	c	c
74	Gali Nes	514077	0	34	8	c	b		c	c	c	c	c	c
75	Killeswar Nes	514078	1649.8	223	36	1	1		c	c	c	c	c	c
76	Dhedhio Nes	514079	0	55	8	c	a		c	c	c	c	c	c
77	Tadi Nes	514080	0	13	3	c	b		c	c	c	c	c	c
78	Khatariyo Nes	514081	0	52	8	a	b		c	c	c	c	c	c
79	Bado Nes	514082	0	140	22	c	c		c	c	c	c	c	c
80	Kapurdi Nes	514083	0	290	46	c	1		c	c	c	c	c	c
81	Ranasar Nes	514084	0	91	9	c	b		c	c	c	c	c	c
82	Karanjvaro	514085	0	0	0									
83	Bharadi Nes	514086	0	72	4	b	b		b	b	b	c	c	c
84	Savarkundla	514087	0	17	3	c	b		c	c	c	c	c	c
85	Son kansari Nes	514088	0	1	1	c	b		c	c	c	c	c	c
86	Baritalav Nes	514089	0	58	6	c	b		c	c	c	c	c	c
87	Khunano Nes	514090	0	5	2	c	b		c	c	c	c	c	c
88	Bataliyo Nes	514091	0	0	0									
89	Kathano Nes	514092	0	0	0									
90	Danderi Nes	514093	0	36	4	b	b		b	b	b	c	c	c

Census of India 2011- Village Directory Amenities and Land use (As in 2009)

Number of educational amenities available. (If not available within the village, the distance range code viz; a for < 5 Kms, b for 5-10 Kms and c for 10+ kms of nearest place where facility is available is given).

Number of Medical Amenities available. (If not available within the village, the distance range code viz; a for < 5 Kms, b for 5-10 Kms and c for 10+ kms of nearest place where facility is available is given).

16	17	18	19	20	21	22	23	24	25	26	27	28	29	30	31	2	1
Polytechnic (Pt)	Vocational Training School /ITI	Non-Formal Training Centre (NFTC)	Special School for Disabled (SSD)	Others (Specify)	Community Health Centre (CHC)	Primary Health Centre (PHC)	Primary Health Sub Centre (PHS)	Maternity and Child Welfare Centre (MCW)	T.B. Clinic (TBC)	Hospital-Allopathic (HA)	Hospital-Alternative Medicine (HO)	Dispensary (D)	Veterinary Hospital (VH)	Mobile Health Clinic (MHC)	Family Welfare Centre (FWC)	Name Village	Sr. No.
																Ranivav Nes	63
c	b	c	c		b	c	b	b	b	b	c	b	b	b	b	Moradiyo Nes	64
c	c	c	c		c	c	c	c	c	c	c	c	c	c	c	Gulabsagar Nes	65
c	b	c	c		b	b	b	b	b	c	c	b	b	b	b	Abhpara Nes	66
c	c	c	c		c	c	c	c	c	c	c	c	c	c	c	Thar Nes	67
c	c	c	c		c	c	c	c	c	c	c	c	c	c	c	Dhedhakhuna Nes	68
c	c	c	c		c	c	c	c	c	c	c	c	c	c	c	Dhola Dhuna Nes	69
c	c	c	c		c	c	c	c	c	c	c	c	c	c	c	Kathiyani Nes	70
c	c	c	c		c	c	c	c	c	c	c	c	c	c	c	Vagadiyo Nes	71
c	c	c	c		c	b	b	c	c	c	c	c	c	c	c	Dhramni Nes	72
c	c	c	c		c	b	b	c	c	c	c	c	c	c	c	Vi Nes	73
c	c	c	c		c	b	b	c	c	c	c	c	c	c	c	Gali Nes	74
c	c	c	c		c	c	c	c	c	c	c	c	c	c	c	Killeswar Nes	75
c	c	c	c		c	b	b	c	c	c	c	c	c	c	c	Dhedhio Nes	76
c	c	c	c		c	c	c	c	c	c	c	c	c	c	c	Tadi Nes	77
c	c	c	c		c	c	c	c	c	c	c	c	c	c	c	Khatariyo Nes	78
c	c	c	c		c	c	c	c	c	c	c	c	c	c	c	Bado Nes	79
c	c	c	c		c	c	c	c	c	c	c	c	c	c	c	Kapurdi Nes	80
c	c	c	c		c	c	c	c	c	c	c	c	c	c	c	Ranasar Nes	81
																Karanjvaro	82
c	b	c	c		b	c	b	b	b	b	c	b	b	b	b	Bharadi Nes	83
c	c	c	c		c	b	c	c	c	c	c	c	c	c	c	Savarkundla	84
c	c	c	c		c	c	c	c	c	c	c	c	c	c	c	Son kansari Nes	85
c	c	c	c		c	c	c	c	c	c	c	c	c	c	c	Baritalav Nes	86
c	c	c	c		c	c	c	c	c	c	c	c	c	c	c	Khunano Nes	87
																Bataliyo Nes	88
																Kathano Nes	89
c	b	c	c		b	c	b	b	b	b	c	b	b	b	b	Danderi Nes	90

Census of India 2011- Village Directory Amenities and Land use (As in 2009)

Sr. No.	Name Village	Number of Non-Government Medical Amenities available.							Availability of drinking water - Yes / No							
		Charitable Non Govt. Hospital/Nursing Home.	Medical Practitioner With MBBS Degree	Medical Practitioner With Other Degree	Medical Practitioner With No Degree	Traditional Practitioner and Faith Healer	Medicine Shop	Others	Tap Water (Treated/Untreated)	Well Water (Covered / Uncovered well)	Hand Pump	Tube wells / Bore well	Spring	River / Canal	Tank / Pond / Lake	Others
1	2	32	33	34	35	36	37	38	39	40	41	42	43	44	45	46
63	Ranivav Nes															
64	Moradiyo Nes	0	0	0	0	0	0	0	No	Yes	No	No	Yes	No	No	No
65	Gulabsagar Nes	0	0	0	0	0	0	0	No	No	Yes	No	No	No	Yes	No
66	Abhpara Nes	0	0	0	0	0	0	0	No	Yes	No	No	No	No	No	No
67	Thar Nes	0	0	0	0	0	0	0	No	Yes	No	No	No	No	No	No
68	Dhedhakhuna Nes	0	0	0	0	0	0	0	No	Yes	No	No	No	No	No	No
69	Dhola Dhuna Nes	0	0	0	0	0	0	0	No	Yes	Yes	No	No	Yes	Yes	No
70	Kathiyani Nes	0	0	0	0	0	0	0	No	Yes	No	No	No	No	No	No
71	Vagadiyo Nes	0	0	0	0	0	0	0	No	Yes	Yes	No	No	No	No	No
72	Dhramni Nes	0	0	0	0	0	0	0	No	Yes	Yes	No	No	No	No	No
73	Vi Nes	0	0	0	0	0	0	0	No	No	Yes	No	No	No	No	No
74	Gali Nes	0	0	0	0	0	0	0	No	Yes	No	No	No	No	No	No
75	Killeshwar Nes	0	0	0	0	0	0	0	No	Yes	No	No	No	Yes	Yes	No
76	Dhedhio Nes	0	0	0	0	0	0	0	No	Yes	No	No	No	No	No	No
77	Tadi Nes	0	0	0	0	0	0	0	No	No	Yes	No	No	No	No	No
78	Khatariyo Nes	0	0	0	0	0	0	0	No	Yes	No	No	No	No	No	No
79	Bado Nes	0	0	0	0	0	0	0	No	No	Yes	No	No	No	No	No
80	Kapurdi Nes	0	0	0	0	0	0	0	No	Yes	No	No	No	No	No	No
81	Ranasar Nes	0	0	0	0	0	0	0	No	No	Yes	No	No	No	Yes	No
82	Karanjvaro															
83	Bharadi Nes	0	0	0	0	0	0	0	No	Yes	No	No	No	Yes	No	No
84	Savarkundla	0	0	0	0	0	0	0	No	Yes	No	No	No	No	No	No
85	Son kansari Nes	0	0	0	0	0	0	0	No	Yes	No	No	No	No	Yes	No
86	Baritalav Nes	0	0	0	0	0	0	0	No	No	Yes	No	No	No	No	No
87	Khunano Nes	0	0	0	0	0	0	0	No	Yes	No	No	No	No	No	No
88	Bataliyo Nes															
89	Kathano Nes															
90	Danderi Nes	0	0	0	0	0	0	0	No	Yes	No	No	No	Yes	Yes	No

Census of India 2011- Village Directory Amenities and Land use (As in 2009)

Communication and transport facilities (If amenities available code -Yes is given except for Village Pin Code, If not available within the village, the distance range code viz; a for < 5 Kms, b for 5-10 Kms and c for 10+ kms of nearest place where facility is available is given)

47	48	49	50	51	52	53	54	55	56	57	58	59	60	2	1
Community Toilet Including Bath.	Community Toilet Excluding Bath.	Rural Sanitary Mart or Sanitary Hardware Outlet Available Near The Village.	Community Bio- gas or Recycle of Waste for Productive Use.	Post Office (PO)	Sub Post Office (SPO)	Post & Telegraph Office (P&TO)	Village Pin Code	Telephones (Land Lines)	Public Call Office (PCO)	Mobile Phone Coverage	Internet Cafes/Common Service Centre (CSC)	Private Courier Facility	Bus Service (Public & Private)	Name Village	Sr. No.
														Ranivav Nes	63
No	No	No	No	b	b		360510	b	b	Yes	Yes	b	b	Moradiyo Nes	64
No	No	No	No	c	c		360510	c	c	c	Yes	c	c	Gulabsagar Nes	65
No	No	No	No	b	b		360510	b	b	b	Yes	b	b	Abhpara Nes	66
No	No	No	No	c	c		360510	c	c	c	Yes	c	c	Thar Nes	67
No	No	No	No	c	c		360510	c	c	c	Yes	c	c	Dhedhakhuna Nes	68
No	No	No	No	c	c		360510	c	c	c	Yes	c	c	Dhola Dhuna Nes	69
No	No	No	No	c	c		360510	c	c	c	Yes	c	c	Kathiyani Nes	70
No	No	No	No	c	c		360510	c	c	c	Yes	c	c	Vagadiyo Nes	71
No	No	No	No	c	c		360510	c	c	Yes	Yes	c	c	Dhramni Nes	72
No	No	No	No	c	c		360510	c	c	c	Yes	c	c	Vi Nes	73
No	No	No	No	c	c		360510	c	c	c	Yes	c	c	Gali Nes	74
No	No	No	No	c	c		360510	c	c	Yes	Yes	c	c	Killeshwar Nes	75
No	No	No	No	c	c		360510	c	c	c	Yes	c	c	Dhedhio Nes	76
No	No	No	No	c	c		360510	c	c	c	Yes	c	Yes	Tadi Nes	77
No	No	No	No	c	c		360510	c	c	c	Yes	c	c	Khatariyo Nes	78
No	Yes	No	No	c	c		360510	c	c	c	Yes	c	c	Bado Nes	79
No	No	No	No	c	c		360510	c	c	Yes	Yes	c	Yes	Kapurdi Nes	80
No	No	No	No	c	c		360510	c	c	c	Yes	c	c	Ranasar Nes	81
														Karanjvaro	82
No	No	No	No	b	b		360510	b	b	b	Yes	b	b	Bharadi Nes	83
No	No	No	No	c	c		360510	c	c	c	Yes	c	Yes	Savarkundla	84
No	No	No	No	c	c		360510	c	c	c	Yes	c	c	Son kansari Nes	85
No	No	No	No	c	c		360510	c	c	c	Yes	c	Yes	Baritalav Nes	86
No	No	No	No	c	c		360510	c	c	Yes	Yes	c	c	Khunano Nes	87
														Bataliyo Nes	88
														Kathano Nes	89
No	No	No	No	b	b		360510	b	b	b	Yes	b	Yes	Danderi Nes	90

Census of India 2011- Village Directory Amenities and Land use (As in 2009)

Communication and transport facilities (If amenities available code -Yes is given except for Village Pin Code, If not available within the village, the distance range code viz; a for < 5 Kms, b for 5-10 Kms and c for 10+ kms of nearest place where facility is available is given)

Village connected to highways, village roads, banks & credit societies (If amenities available code -Yes is given, If not available within the village, the distance range code viz; a for < 5 Kms, b for 5-10 Kms and c for 10+ kms of nearest place where facility is available is given)

Sr. No.	Name Village	Railway Stations	Auto/Modified Autos	Taxis and Vans	Tractors	Cycle-Pulled Rickshaws (Manual & Machine Driven)	Carts Driven by Animals	Sea /River Ferry Service	Connected to National Highway (NH)	Connected to State Highway (SH)	Connected to Major District Road (MDR)	Connected to Others District Road	Pucca Roads	Kutchcha Roads	Water Bounded Macadam (WBM) Roads
1	2	61	62	63	64	65	66	67	68	69	70	71	72	73	74
63	Ranivav Nes														
64	Moradiyo Nes	b	b	b	b		b	c	c	b	b	b	b	b	b
65	Gulabsagar Nes	c	c	c	c		c	c	c	Yes	c	c	c	c	c
66	Abhpara Nes	b	b	b	b		b	c	c	b	b	b	Yes	b	b
67	Thar Nes	c	c	c	c		c	c	c	c	c	c	Yes	c	c
68	Dhedhakhuna Nes	c	c	c	c		c	c	c	c	c	c	Yes	c	c
69	Dhola Dhuna Nes	c	c	c	c		c	c	c	c	c	c	c	c	c
70	Kathiyani Nes	c	c	c	c		c	c	c	c	c	c	c	c	c
71	Vagadiyo Nes	c	c	c	c		c	c	c	c	c	c	c	c	c
72	Dhramni Nes	c	c	c	c		c	c	c	c	c	c	c	c	c
73	Vi Nes	c	c	c	c		c	c	c	c	c	c	Yes	c	c
74	Gali Nes	c	c	c	c		c	c	c	c	c	c	c	c	c
75	Killeshwar Nes	c	c	c	c		c	c	c	c	c	c	c	Yes	c
76	Dhedhio Nes	c	c	c	c		c	c	c	c	c	c	c	c	c
77	Tadi Nes	c	c	c	c		c	c	c	c	c	Yes	c	c	c
78	Khatariyo Nes	c	c	c	c		c	c	c	c	c	c	c	c	c
79	Bado Nes	c	c	c	c		c	c	c	c	c	c	c	c	c
80	Kapurdi Nes	c	c	c	c		c	c	c	Yes	Yes	Yes	c	c	c
81	Ranasar Nes	c	c	c	c		c	c	c	Yes	c	c	c	c	c
82	Karanjvaro														
83	Bharadi Nes	b	b	b	b		b	c	c	Yes	b	b	b	b	b
84	Savarkundla	c	c	c	c		c	c	c	c	c	Yes	c	c	c
85	Son kansari Nes	c	c	c	c		c	c	c	c	c	c	c	c	c
86	Baritalav Nes	c	c	c	c		c	c	c	c	c	Yes	c	c	c
87	Khunano Nes	c	c	c	c		c	c	c	c	c	c	c	c	c
88	Bataliyo Nes														
89	Kathano Nes														
90	Danderi Nes	b	b	b	b		b	c	c	b	b	Yes	b	b	b

Census of India 2011- Village Directory Amenities and Land use (As in 2009)

Village connected to highways, village roads, banks & credit societies (If amenities available code -Yes is given, If not available within the village, the distance range code viz; a for < 5 Kms, b for 5-10 Kms and c for 10+ kms of nearest place where facility is available is given)

Availability of miscellaneous facilities (If amenities available code - Yes is given, If not available within the village, the distance range code viz; a for < 5 Kms, b for 5-10 Kms and c for 10+ kms of nearest place where facility is available is given)

75	76	77	78	79	80	81	82	83	84	85	86	87	88	Name Village	Sr. No.
c	Yes	b	b	b	b	b	b	b	b	b	b	Yes	b	Ranivav Nes	63
c	Yes	c	c	c	a	a	a	a	a	a	a	Yes	c	Moradiyo Nes	64
c	Yes	c	c	c	a	a	a	a	a	a	a	Yes	c	Gulabsagar Nes	65
c	Yes	b	b	b	b	c	b	b	b	b	b	Yes	b	Abhpara Nes	66
c	Yes	c	c	c	c	c	c	c	c	c	c	Yes	c	Thar Nes	67
c	Yes	c	c	c	c	c	c	c	c	c	c	Yes	c	Dhedhakhuna Nes	68
c	Yes	c	c	c	c	c	c	c	c	c	c	Yes	c	Dhola Dhuna Nes	69
c	Yes	c	c	c	c	c	c	c	c	c	c	Yes	c	Kathiyani Nes	70
c	Yes	c	c	c	c	c	c	c	c	c	c	Yes	c	Vagadiyo Nes	71
c	Yes	c	c	c	b	b	b	b	b	b	b	Yes	b	Dhramni Nes	72
c	Yes	c	c	c	c	c	c	c	c	c	c	Yes	c	Vi Nes	73
c	Yes	c	c	c	c	c	c	c	c	c	c	Yes	c	Gali Nes	74
c	Yes	c	c	c	c	c	c	c	c	c	c	Yes	c	Killeswar Nes	75
c	Yes	c	c	c	b	b	b	b	b	b	b	Yes	b	Dhedhio Nes	76
c	Yes	c	c	c	c	c	c	c	c	c	c	Yes	c	Tadi Nes	77
c	Yes	c	c	c	c	c	c	c	c	c	c	Yes	c	Khatariyo Nes	78
c	Yes	b	b	b	c	c	c	c	c	c	c	Yes	c	Bado Nes	79
c	Yes	c	c	c	c	Yes	c	c	c	c	c	Yes	c	Kapurdi Nes	80
c	Yes	c	c	c	c	c	c	c	c	c	c	Yes	c	Ranasar Nes	81
														Karanjvaro	82
c	Yes	b	b	b	b	b	b	b	b	b	a	Yes	b	Bharadi Nes	83
c	Yes	c	c	c	c	c	c	c	c	c	c	Yes	c	Savarkundla	84
c	Yes	c	c	c	a	a	c	c	c	c	a	Yes	c	Son kansari Nes	85
c	Yes	c	c	c	c	c	c	c	c	c	c	Yes	c	Baritalav Nes	86
c	Yes	c	c	c	b	b	b	c	c	c	Yes	Yes	c	Khunano Nes	87
														Bataliyo Nes	88
														Kathano Nes	89
c	Yes	b	b	b	b	b	b	b	b	b	b	Yes	b	Danderi Nes	90

Census of India 2011- Village Directory Amenities and Land use (As in 2009)

Availability of miscellaneous facilities (If amenities available code -Yes is given, If not available within the village, the distance range code viz; a for < 5 Kms, b for 5-10 Kms and c for 10+ kms of nearest place where facility is available is given)

Availability of electricity
(Yes/No)

Sr. No.	Name Village	Community Centre With/ Without TV	Sports Field	Sports Club / Recreation Centre	Cinema / Video Hall	Public Library	Public Reading Room	Newspaper Supply	Assembly Polling Station	Birth & Death Registration Office	Power Supply for Domestic Use (ED)	Power Supply for Agricultural Use (EAG)	Power Supply for Commercial Use (EC)	Power Supply for All Uses (EA)
1	2	89	90	91	92	93	94	95	96	97	98	99	100	101
63	Ranivav Nes													
64	Moradiyo Nes	b	b	b	b	b	b	b	b	b	Yes	No	No	Yes
65	Gulabsagar Nes	c	c	c	c	c	c	c	c	c	Yes	No	No	Yes
66	Abhpara Nes	b	b	b	b	b	b	b	b	b	Yes	No	No	Yes
67	Thar Nes	c	c	c	c	c	c	c	b	c	Yes	No	No	Yes
68	Dhedhakhuna Nes	c	c	c	c	c	c	c	c	c	Yes	No	No	Yes
69	Dhola Dhuna Nes	c	c	c	c	c	c	c	c	c	Yes	No	No	Yes
70	Kathiyani Nes	c	c	c	c	c	c	c	c	c	Yes	Yes	Yes	Yes
71	Vagadiyo Nes	c	c	c	c	c	c	c	c	c	Yes	No	No	Yes
72	Dhramni Nes	c	c	c	c	c	c	b	b	b	Yes	No	No	Yes
73	Vi Nes	c	c	c	c	c	c	c	c	c	Yes	No	No	Yes
74	Gali Nes	c	c	c	c	c	c	c	c	c	Yes	No	No	Yes
75	Killeshwar Nes	c	c	c	c	c	c	c	Yes	c	Yes	No	No	Yes
76	Dhedhio Nes	b	c	c	c	c	c	b	b	b	Yes	No	No	Yes
77	Tadi Nes	c	c	c	c	c	c	c	c	c	Yes	No	No	Yes
78	Khatariyo Nes	c	c	c	c	c	c	c	c	c	Yes	No	No	Yes
79	Bado Nes	c	c	c	c	c	c	c	c	c	Yes	No	No	Yes
80	Kapurdi Nes	c	c	c	c	c	c	c	c	c	Yes	Yes	Yes	Yes
81	Ranasar Nes	c	c	c	c	c	c	c	b	c	Yes	No	No	Yes
82	Karanjvaro													
83	Bharadi Nes	b	b	b	b	b	b	a	a	a	Yes	Yes	Yes	Yes
84	Savarkundla	c	c	c	c	c	c	c	c	c	Yes	Yes	Yes	Yes
85	Son kansari Nes	c	c	c	c	c	c	a	a	a	Yes	Yes	Yes	Yes
86	Baritalav Nes	c	c	c	c	c	c	c	c	c	Yes	Yes	Yes	Yes
87	Khunano Nes	c	c	c	c	c	c	b	b	b	Yes	Yes	Yes	Yes
88	Bataliyo Nes													
89	Kathano Nes													
90	Danderi Nes	b	b	b	b	b	b	a	a	a	Yes	Yes	Yes	Yes

**Census of India 2011- Village Directory
Amenities and Land use (As in 2009)**

Land Use									
Nearest Town		Area under different types of land use (in hectares rounded up to one decimal place)							
Name	Distance Range Code i.e. a for < 5 Kms, b for 5-10 Kms & c for 10+ kms.	Forests	Area Under Non-Agricultural Uses	Barren and Un-Cultivable Land	Permanent Pastures and Other Grazing Lands	Land Under Miscellaneous Tree Crops etc.	Culturable Waste Land	Name Village	Sr. No.
102	103	104	105	106	107	108	109	2	1
BHANVAD	b	0	0	0	0	0	0	Ranivav Nes	63
BHANVAD	b	0	0	0	0	0	0	Moradiyo Nes	64
BHANVAD	c	0	0	0	0	0	0	Gulabsagar Nes	65
BHANVAD	b	0	0	0	0	0	0	Abhpara Nes	66
BHANVAD	c	0	0	0	0	0	0	Thar Nes	67
BHANVAD	c	0	0	0	0	0	0	Dhedhakhuna Nes	68
BHANVAD	c	0	0	0	0	0	0	Dhola Dhuna Nes	69
BHANVAD	c	0	0	0	0	0	0	Kathiyani Nes	70
BHANVAD	c	512.2	0	0	0	0	0	Vagadiyo Nes	71
BHANVAD	c	179.6	0	0	0	0	0	Dhramni Nes	72
BHANVAD	c	0	0	0	0	0	0	Vi Nes	73
BHANVAD	c	0	0	0	0	0	0	Gali Nes	74
BHANVAD	c	1649.8	0	0	0	0	0	Killeshwar Nes	75
BHANVAD	c	0	0	0	0	0	0	Dhedhio Nes	76
BHANVAD	c	0	0	0	0	0	0	Tadi Nes	77
BHANVAD	c	0	0	0	0	0	0	Khatariyo Nes	78
BHANVAD	c	0	0	0	0	0	0	Bado Nes	79
BHANVAD	c	0	0	0	0	0	0	Kapurdi Nes	80
BHANVAD	c	0	0	0	0	0	0	Ranasar Nes	81
BHANVAD	c	0	0	0	0	0	0	Karanjvaro	82
BHANVAD	b	0	0	0	0	0	0	Bharadi Nes	83
BHANVAD	c	0	0	0	0	0	0	Savarkundla	84
BHANVAD	c	0	0	0	0	0	0	Son kansari Nes	85
BHANVAD	c	0	0	0	0	0	0	Baritalav Nes	86
BHANVAD	c	0	0	0	0	0	0	Khunano Nes	87
BHANVAD	b	0	0	0	0	0	0	Bataliyo Nes	88
BHANVAD	b	0	0	0	0	0	0	Kathano Nes	89
BHANVAD	b	0	0	0	0	0	0	Danderi Nes	90

Census of India 2011- Village Directory
Amenities and Land use (As in 2009)

Land Use													Name of three most important commodities manufactured		
Area under different types of land use (in hectares rounded up to one decimal place)							Area irrigated by source (in hectare).								
Sr. No.	Name Village	Fallow Lands Other Than Current Fallows	Current Fallows	Net Area Sown	Total Irrigated Land Area	Total Un-irrigated Land Area	Canals (C)	Wells/Tube-Wells (W/TW)	Tanks/Lakes (T/L)	Water Falls (WF)	Others (O)	First	Second	Third	
1	2	110	111	112	113	114	115	116	117	118	119	120	121	122	
63	Ranivav Nes	0	0	0	0	0	0	0	0	0	0				
64	Moradiyo Nes	0	0	0	0	0	0	0	0	0	0				
65	Gulabsagar Nes	0	0	0	0	0	0	0	0	0	0				
66	Abhpara Nes	0	0	0	0	0	0	0	0	0	0				
67	Thar Nes	0	0	0	0	0	0	0	0	0	0				
68	Dhedhakhuna Nes	0	0	0	0	0	0	0	0	0	0				
69	Dhola Dhuna Nes	0	0	0	0	0	0	0	0	0	0				
70	Kathiyani Nes	0	0	0	0	0	0	0	0	0	0				
71	Vagadiyo Nes	0	0	0	0	0	0	0	0	0	0				
72	Dhramni Nes	0	0	0	0	0	0	0	0	0	0				
73	Vi Nes	0	0	0	0	0	0	0	0	0	0				
74	Gali Nes	0	0	0	0	0	0	0	0	0	0				
75	Killeswar Nes	0	0	0	0	0	0	0	0	0	0				
76	Dhedhio Nes	0	0	0	0	0	0	0	0	0	0				
77	Tadi Nes	0	0	0	0	0	0	0	0	0	0				
78	Khatariyo Nes	0	0	0	0	0	0	0	0	0	0				
79	Bado Nes	0	0	0	0	0	0	0	0	0	0				
80	Kapurdi Nes	0	0	0	0	0	0	0	0	0	0				
81	Ranasar Nes	0	0	0	0	0	0	0	0	0	0				
82	Karanjvaro	0	0	0	0	0	0	0	0	0	0				
83	Bharadi Nes	0	0	0	0	0	0	0	0	0	0				
84	Savarkundla	0	0	0	0	0	0	0	0	0	0				
85	Son kansari Nes	0	0	0	0	0	0	0	0	0	0				
86	Baritalav Nes	0	0	0	0	0	0	0	0	0	0				
87	Khunano Nes	0	0	0	0	0	0	0	0	0	0				
88	Bataliyo Nes	0	0	0	0	0	0	0	0	0	0				
89	Kathano Nes	0	0	0	0	0	0	0	0	0	0				
90	Danderi Nes	0	0	0	0	0	0	0	0	0	0				

Census of India 2011- Village Directory Amenities and Land use (As in 2009)

Number of educational amenities available. (If not available within the village, the distance range code viz; a for < 5 Kms, b for 5-10 Kms and c for 10+ kms of nearest place where facility is available is given).

Sr. No.	Name Village	Location Code No.	Total Area of The Village (In Hectares Rounded Up to One Decimal Place)	Total Population (2011 Census)	Number of Households (2011 Census)	Pre-Primary School (PP)	Primary School (P)	Middle School (M)	Secondary School (S)	Senior Secondary School (SS)	Degree College of Arts Science & Commerce (ASC)	Engineering College (EC)	Medical College (MC)	Management Institute (MI)
1	2	3	4	5	6	7	8	9	10	11	12	13	14	15
CD Block:-Bhanvad (0099)														
91	Bari Nes	514094	0	0	0									
92	Kheral	514095	0	23	3	c	c		c	c	c	c	c	c
93	Amrachhella	514096	0	59	10	c	c		c	c	c	c	c	c
94	Sakroja	514097	0	0	0									
Block Total			69669.4	103419	20371	1	107	0	10	2	0	0	0	0

Census of India 2011- Village Directory Amenities and Land use (As in 2009)

Number of educational amenities available. (If not available within the village, the distance range code viz; a for < 5 Kms, b for 5-10 Kms and c for 10+ kms of nearest place where facility is available is given).

Number of Medical Amenities available. (If not available within the village, the distance range code viz; a for < 5 Kms, b for 5-10 Kms and c for 10+ kms of nearest place where facility is available is given).

16	17	18	19	20	21	22	23	24	25	26	27	28	29	30	31	Name Village	Sr. No.
Polytechnic (Pt)	Vocational Training School /ITI	Non-Formal Training Centre (NFTC)	Special School for Disabled (SSD)	Others (Specify)	Community Health Centre (CHC)	Primary Health Centre (PHC)	Primary Health Sub Centre (PHS)	Maternity and Child Welfare Centre (MCW)	T.B. Clinic (TBC)	Hospital-Allopathic (HA)	Hospital-Alternative Medicine (HO)	Dispensary (D)	Veterinary Hospital (VH)	Mobile Health Clinic (MHC)	Family Welfare Centre (FWC)		
																	1
																Bari Nes	91
c	c	c	c		c	c	c	c	c	c	c	c	c	c	c	Kheral	92
c	c	c	c		c	b	b	c	c	c	c	b	b	b	b	Amrachhella	93
																Sakroja	94
0	0	0	0	0	0	3	21	0	0	1	0	4	2	0	0		

Census of India 2011- Village Directory Amenities and Land use (As in 2009)

Sr. No.	Name Village	Number of Non-Government Medical Amenities available.							Availability of drinking water - Yes / No							
		Charitable Non Govt. Hospital/Nursing Home.	Medical Practitioner With MBBS Degree	Medical Practitioner With Other Degree	Medical Practitioner With No Degree	Traditional Practitioner and Faith Healer	Medicine Shop	Others	Tap Water (Treated/Untreated)	Well Water (Covered / Uncovered well)	Hand Pump	Tube wells / Bore well	Spring	River / Canal	Tank / Pond / Lake	Others
1	2	32	33	34	35	36	37	38	39	40	41	42	43	44	45	46
91	Bari Nes															
92	Kheral	0	0	0	0	0	0	0	No	No	Yes	No	No	No	No	No
93	Amrachhella	0	0	0	0	0	0	0	No	No	Yes	No	No	No	No	No
94	Sakroja															
Block Total		0	0	12	0	0	2	0	52	68	64	2	2	38	11	0

Census of India 2011- Village Directory Amenities and Land use (As in 2009)

Availability of toilet & others Yes / No
 Communication and transport facilities (If amenities available code - Yes is given except for Village Pin Code, If not available within the village, the distance range code viz; a for < 5 Kms, b for 5-10 Kms and c for 10+ kms of nearest place where facility is available is given)

47	48	49	50	51	52	53	54	55	56	57	58	59	60	2	1
Community Toilet Including Bath.	Community Toilet Excluding Bath.	Rural Sanitary Mart or Sanitary Hardware Outlet Available Near The Village.	Community Bio- gas or Recycle of Waste for Productive Use.	Post Office (PO)	Sub Post Office (SPO)	Post & Telegraph Office (P&TO)	Village Pin Code	Telephones (Land Lines)	Public Call Office (PCO)	Mobile Phone Coverage	Internet Cafes/Common Service Centre (CSC)	Private Courier Facility	Bus Service (Public & Private)	Name Village	Sr. No.
														Bari Nes	91
No	No	No	No	c	c		360510	c	c	c	Yes	c	c	Kheral	92
No	No	No	No	c	c		360510	c	c	c	Yes	c	c	Amrachhella	93
														Sakroja	94
0	21	47	5	1	27	0	82	49	12	57	82	0	59		

Census of India 2011- Village Directory Amenities and Land use (As in 2009)

Communication and transport facilities (If amenities available code -Yes is given except for Village Pin Code, If not available within the village, the distance range code viz; a for < 5 Kms, b for 5-10 Kms and c for 10+ kms of nearest place where facility is available is given)

Village connected to highways, village roads, banks & credit societies (If amenities available code -Yes is given, If not available within the village, the distance range code viz; a for < 5 Kms, b for 5-10 Kms and c for 10+ kms of nearest place where facility is available is given)

Sr. No.	Name Village	Railway Stations	Auto/Modified Autos	Taxis and Vans	Tractors	Cycle-Pulled Rickshaws (Manual & Machine Driven)	Carts Driven by Animals	Sea /River Ferry Service	Connected to National Highway (NH)	Connected to State Highway (SH)	Connected to Major District Road (MDR)	Connected to Others District Road	Pucca Roads	Kutchha Roads	Water Bounded Macadam (WBM) Roads
1	2	61	62	63	64	65	66	67	68	69	70	71	72	73	74
91	Bari Nes														
92	Kheral	c	c	c	c		c	c	c	c	c	c	c	c	c
93	Amrachhella	c	c	c	c		c	c	c	c	c	c	c	c	c
94	Sakroja														
Block Total		4	1	0	0	0	9	0	0	26	10	59	56	31	2

Census of India 2011- Village Directory Amenities and Land use (As in 2009)

Village connected to highways, village roads, banks & credit societies (If amenities available code -Yes is given, If not available within the village , the distance range code viz; a for < 5 Kms, b for 5-10 Kms and c for 10+ kms of nearest place where facility is available is given)

Availability of miscellaneous facilities (If amenities available code - Yes is given, If not available within the village, the distance range code viz; a for < 5 Kms, b for 5-10 Kms and c for 10+ kms of nearest place where facility is available is given)

Navigable Waterway (River/Canal) (NW)	Footpaths (FP)	Commercial & Co-operative Banks	ATM	Agricultural Credit Societies	Self-Help Group (SHG)	Public Distribution System (PDS) Shop	Mandis / Regular Market	Weekly Haat	Agricultural Marketing Society	Integrated Child Development Scheme (Nutritional Centres)	Anganwadi Centre (Nutritional Centres)	Others (Nutritional Centres)	ASHA (Accredited Social Health Activist)	Name Village	Sr. No.
75	76	77	78	79	80	81	82	83	84	85	86	87	88	2	1
														Bari Nes	91
c	Yes	c	c	c	c	c	b	b	c	c	c	Yes	c	Kheral	92
c	Yes	c	c	c	c	c	b	b	c	c	c	Yes	c	Amrachhella	93
														Sakroja	94
0	82	3	0	19	40	51	1	0	0	0	54	82	52		

Census of India 2011- Village Directory Amenities and Land use (As in 2009)

Availability of miscellaneous facilities (If amenities available code
-Yes is given, If not available within the village, the distance range
code viz; a for < 5 Kms, b for 5-10 Kms and c for 10+ kms of
nearest place where facility is available is given)

Availability of electricity
(Yes/No)

Sr. No.	Name Village	Community Centre With/ Without TV	Sports Field	Sports Club / Recreation Centre	Cinema / Video Hall	Public Library	Public Reading Room	Newspaper Supply	Assembly Polling Station	Birth & Death Registration Office	Power Supply for Domestic Use (ED)	Power Supply for Agricultural Use (EAG)	Power Supply for Commercial Use (EC)	Power Supply for All Uses (EA)
1	2	89	90	91	92	93	94	95	96	97	98	99	100	101
91	Bari Nes													
92	Kheral	c	c	c	c	c	c	c	c	c	Yes	Yes	Yes	Yes
93	Amrachhella	c	c	c	c	c	c	c	b	c	Yes	Yes	Yes	Yes
94	Sakroja													
Block Total		46	1	0	0	0	0	51	53	52	82	62	62	82

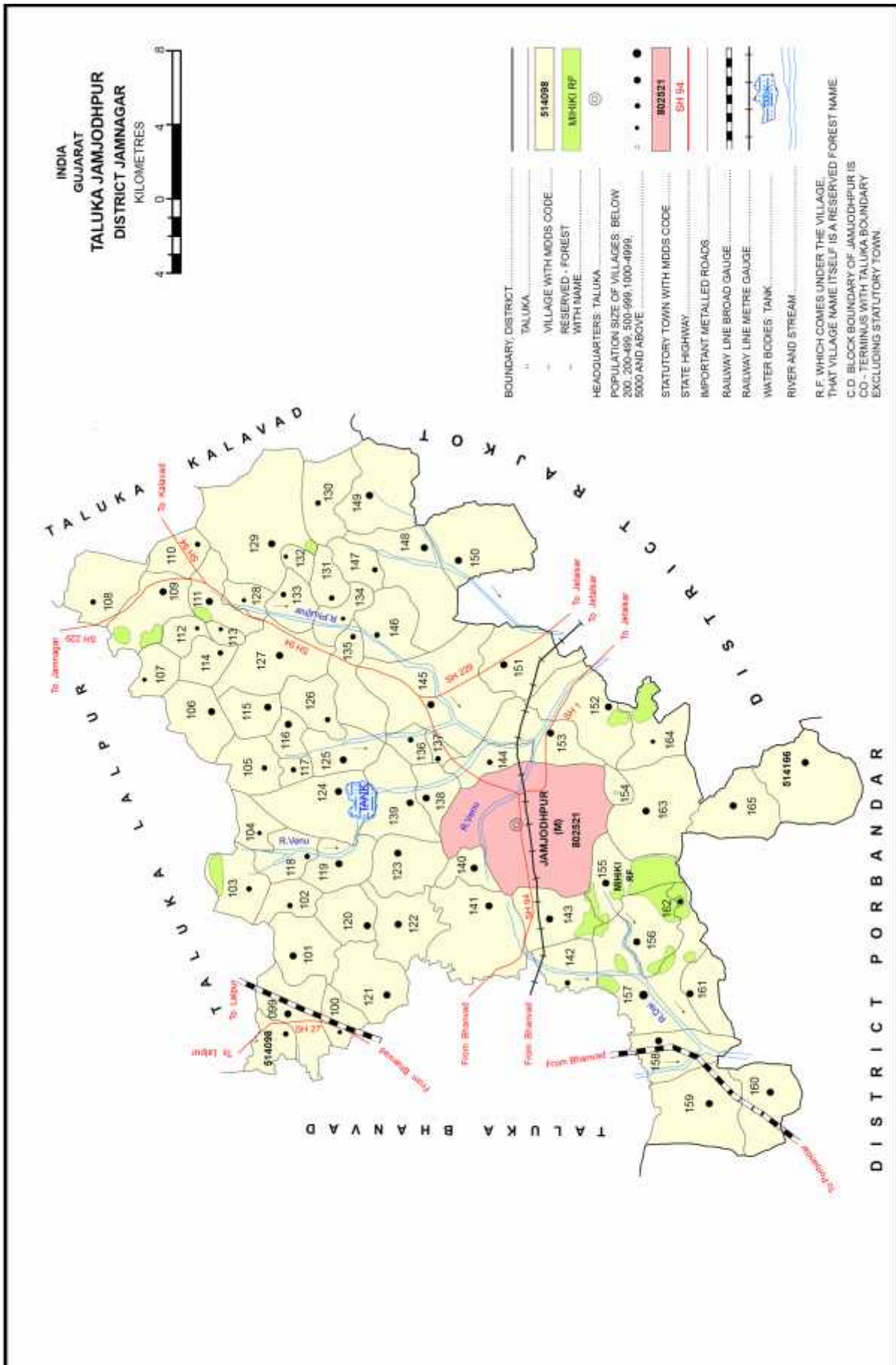
**Census of India 2011- Village Directory
Amenities and Land use (As in 2009)**

Land Use									
Nearest Town		Area under different types of land use (in hectares rounded up to one decimal place)							
Name	Distance Range Code i.e. a for < 5 Kms, b for 5-10 Kms & c for 10+ kms.	Forests	Area Under Non-Agricultural Uses	Barren and Un-Cultivable Land	Permanent Pastures and Other Grazing Lands	Land Under Miscellaneous Tree Crops etc.	Culturable Waste Land	Name Village	Sr. No.
102	103	104	105	106	107	108	109	2	1
BHANVAD	c	0	0	0	0	0	0	Bari Nes	91
BHANVAD	c	0	0	0	0	0	0	Kheral	92
BHANVAD	c	0	0	0	0	0	0	Amrachhella	93
BHANVAD	c	0	0	0	0	0	0	Sakroja	94
0	0	4057.8	7217.6	7273.2	5203.3	172.3	2301		

**Census of India 2011- Village Directory
Amenities and Land use (As in 2009)**

Land Use														
Sr. No.	Name Village	Area under different types of land use (in hectares rounded up to one decimal place)									Area irrigated by source (in hectare).			Name of three most important commodities manufactured
		Fallow Lands Other Than Current Fallows	Current Fallows	Net Area Sown	Total Irrigated Land Area	Total Un-irrigated Land Area	Canals (C)	Wells/Tube-Wells (W/TW)	Tanks/Lakes (T/L)	Water Falls (WF)	Others (O)	First	Second	
1	2	110	111	112	113	114	115	116	117	118	119	120	121	122
91	Bari Nes	0	0	0	0	0	0	0	0	0	0			
92	Kheral	0	0	0	0	0	0	0	0	0	0			
93	Amrachhella	0	0	0	0	0	0	0	0	0	0			
94	Sakroja	0	0	0	0	0	0	0	0	0	0			
Block Total		16351	1716	25377	8914	16463	2514	5621	679	100				

TALUKA/C.D.BLOCK
JAMJODHPUR



(C) Alphabetical List of Villages (Jamjodhpur Taluka)

Sr. No.	Name of Village	2011 Census Location Code Number	2001 Census Location Code Number	Sr. No.	Name of Village	2011 Census Location Code Number	2001 Census Location Code Number
1	2	3	4	1	2	3	4
1	Ambardi Bhupat	514116	00775200	35	Laloi	514114	00775000
2	Ambardi Deri	514126	00776200	36	Luvarsar	514112	00774800
3	Ambardi Jam	514115	00775100	37	Mahiki	514155	00779100
4	Ambardi Meghpar	514136	00777200	38	Malvada	514164	00780000
5	Ambardi Mevasa	514137	00777300	39	Mandasan	514150	00778600
6	Amrapar	514166	00780200	40	Meghpar	514100	00773600
7	Bagdhara	514149	00778500	41	Melan	514138	00777400
8	Balva	514143	00777900	42	Methan	514130	00776600
9	Bamthiya	514105	00774100	43	Mota Vadiya	514122	00775800
10	Bavdidad	514108	00774400	44	Moti Gop	514099	00773500
11	Bharad Moti	514131	00776700	45	Naliyero	514154	00779000
12	Bhardki	514132	00776800	46	Nandana	514125	00776100
13	Bhojabedi	514106	00774200	47	Narmana	514111	00774700
14	Butavadar	514148	00778400	48	Paradva	514165	00780100
15	Chiroda Muluji	514135	00777100	49	Patan	514163	00779900
16	Chiroda Sang	514147	00778300	50	Rabarika	514120	00775600
17	Chur	514142	00777800	51	Sadodar	514129	00776500
18	Dal Devaliya	514110	00774600	52	Samana	514109	00774500
19	Dhoriyo Nesh	514162	00779800	53	Satapar	514157	00779300
20	Dhrafa	514145	00778100	54	Sheth Vadala	514127	00776300
21	Gadhakda	514117	00775300	55	Sidsar	514152	00778800
22	Ghelda	514102	00773800	56	Sogthi	514128	00776400
23	Ghunda	514103	00773900	57	Son Vadiya	514121	00775700
24	Gingni	514153	00778900	58	Sukhpar Dhrafa	514113	00774900
25	Gorkhadi	514146	00778200	59	Sukhpar	514160	00779600
26	Hothiji Khadba	514123	00775900	60	Tarsai	514159	00779500
27	Ishvariya	514119	00775500	61	Udepur	514161	00779700
28	Jamvali	514141	00777700	62	Vadwala	514156	00779200
29	Jasapar	514134	00777000	63	Valasan	514151	00778700
30	Kadbal	514139	00777500	64	Vanana	514124	00776000
31	Kalyanpur	514133	00776900	65	Vansjaliya	514158	00779400
32	Karsanpar	514098	00773400	66	Vasantpur	514140	00777600
33	Kotda	514144	00778000	67	Veraval	514118	00775400
34	Kotha Viridi	514104	00774000	68	Virpur	514107	00774300
				69	Zinavari	514101	00773700

Census of India 2011- Village Directory
Amenities and Land use (As in 2009)

Sr. No.	Name Village	Location Code No.	Total Area of The Village (In Hectares Rounded Up to One Decimal Place)	Total Population (2011 Census)	Number of Households (2011 Census)	Number of educational amenities available. (If not available within the village, the distance range code viz; a for < 5 Kms, b for 5-10 Kms and c for 10+ kms of nearest place where facility is available is given).									
						Pre-Primary School (PP)	Primary School (P)	Middle School (M)	Secondary School (S)	Senior Secondary School (SS)	Degree College of Arts Science & Commerce (ASC)	Engineering College (EC)	Medical College (MC)	Management Institute (MI)	
1	2	3	4	5	6	7	8	9	10	11	12	13	14	15	
CD Block:-Jamjodhpur (0100)															
1	Karsanpar	514098	626.6	698	133	c	1		c	c	c	c	c	c	
2	Moti Gop	514099	1985.1	3441	687	c	2		1	c	c	c	c	c	
3	Meghpar	514100	642.5	376	87	c	1		c	c	c	c	c	c	
4	Zinavari	514101	1571.6	1761	360	c	1		a	c	c	c	c	c	
5	Ghelda	514102	929.3	866	165	c	1		a	c	c	c	c	c	
6	Ghunda	514103	1335.6	656	123	c	1		1	c	c	c	c	c	
7	Kotha Virdi	514104	779.2	357	61	c	2		a	c	c	c	c	c	
8	Bamthiya	514105	1201	642	100	c	1		c	c	c	c	c	c	
9	Bhojabedi	514106	1459.8	1244	235	c	1		c	c	c	c	c	c	
10	Virpur	514107	776.3	458	92	c	1		c	c	c	c	c	c	
11	Bavdidad	514108	1789.6	807	177	c	1		b	b	c	c	c	c	
12	Samana	514109	1871.8	2731	656	c	1		1	1	c	c	c	c	
13	Dal Devaliya	514110	896.2	978	232	c	1		a	c	c	c	c	c	
14	Narmana	514111	1863.8	1999	418	c	2		a	a	c	c	c	c	
15	Luvarsar	514112	545.5	399	94	c	1		b	b	c	c	c	c	
16	Sukhpar Dhrafa	514113	293.6	414	85	c	1		a	c	c	c	c	c	
17	Laloi	514114	923.5	763	140	c	1		b	b	c	c	c	c	
18	Ambardi Jam	514115	919.1	1034	190	c	1		b	c	c	c	c	c	
19	Ambardi Bhupat	514116	1558.9	1308	253	c	1		b	c	c	c	c	c	
20	Gadhakda	514117	440.7	595	103	c	1		b	c	c	c	c	c	
21	Veraval	514118	895.6	675	126	c	1		a	c	c	c	c	c	
22	Ishvariya	514119	1506.1	1974	353	c	1		c	c	c	c	c	c	
23	Rabarika	514120	908.7	1126	220	c	1		c	c	c	c	c	c	
24	Son Vadiya	514121	1623.5	1229	288	c	1		1	c	c	c	c	c	
25	Mota Vadiya	514122	1839.7	2482	437	c	4		1	c	c	c	c	c	
26	Hothiji Khadba	514123	1717.5	1185	222	c	1		c	c	c	c	c	c	
27	Vanana	514124	2096.9	1982	379	c	1		b	c	c	c	c	c	
28	Nandana	514125	1227.6	1380	288	c	1		1	c	c	c	c	c	
29	Ambardi Deri	514126	420.5	867	162	c	1		c	c	c	c	c	c	
30	Sheth Vadala	514127	2665.6	3332	727	c	3		1	c	c	c	c	c	
31	Sogthi	514128	345.7	364	67	c	1		b	b	c	c	c	c	

Census of India 2011- Village Directory Amenities and Land use (As in 2009)

Number of educational amenities available. (If not available within the village, the distance range code viz; a for < 5 Kms, b for 5-10 Kms and c for 10+ kms of nearest place where facility is available is given).

Number of Medical Amenities available. (If not available within the village, the distance range code viz; a for < 5 Kms, b for 5-10 Kms and c for 10+ kms of nearest place where facility is available is given).

Polytechnic (Pt)	Vocational Training School /ITI	Non-Formal Training Centre (NFTC)	Special School for Disabled (SSD)	Others (Specify)	Community Health Centre (CHC)	Primary Health Centre (PHC)	Primary Health Sub Centre (PHS)	Maternity and Child Welfare Centre (MCW)	T.B. Clinic (TBC)	Hospital-Allopathic (HA)	Hospital-Alternative Medicine (HO)	Dispensary (D)	Veterinary Hospital (VH)	Mobile Health Clinic (MHC)	Family Welfare Centre (FWC)	Name Village	Sr. No.
16	17	18	19	20	21	22	23	24	25	26	27	28	29	30	31	2	1
c	c	c	c		c	b	b	c	c	c	c	b	b	c	b	Karsanpar	1
c	c	c	c		c	b	1	c	c	c	c	c	b	c	b	Moti Gop	2
c	c	c	c		c	b	1	c	c	c	c	b	a	c	b	Meghpar	3
c	c	c	c		c	a	a	c	c	c	c	a	b	c	a	Zinavari	4
c	c	c	c		c	a	a	c	c	c	c	a	b	c	c	Ghelda	5
c	c	c	c		c	1	1	c	c	c	c	c	b	c	c	Ghunda	6
c	c	c	c		c	a	a	c	c	c	c	a	c	c	a	Kotha Virdi	7
c	c	c	c		c	c	b	c	c	c	c	b	b	c	c	Bamthiya	8
c	c	c	c		c	c	1	c	c	c	c	b	b	c	c	Bhojabedi	9
c	c	c	c		c	c	a	c	c	c	c	c	c	c	c	Virpur	10
c	c	c	c		c	b	b	c	c	c	c	b	c	c	b	Bavdidad	11
c	c	c	c		c	1	1	c	c	c	c	c	1	c	c	Samana	12
c	c	c	c		c	a	a	c	c	c	c	a	b	c	c	Dal Devaliya	13
c	c	c	c		c	a	c	c	c	c	c	a	b	c	a	Narmana	14
c	c	c	c		c	b	b	c	c	c	c	b	b	c	b	Luvarsar	15
c	c	c	c		c	b	b	c	c	c	c	c	a	c	b	Sukhpar Dhrafa	16
c	c	c	c		c	c	a	c	c	c	c	c	b	c	c	Laloi	17
c	c	c	c		c	c	b	c	c	c	c	c	b	c	c	Ambardi Jam	18
c	c	c	c		c	c	a	c	c	c	c	b	b	c	c	Ambardi Bhupat	19
c	c	c	c		c	c	c	c	c	c	c	c	c	c	c	Gadhakda	20
c	c	c	c		c	a	a	c	c	c	c	a	c	c	a	Veraval	21
c	c	c	c		c	c	b	c	c	c	c	c	b	c	c	Ishvariya	22
c	c	c	c		c	b	a	c	c	c	c	c	c	c	c	Rabarika	23
c	c	c	c		c	b	1	c	c	c	c	b	c	c	b	Son Vadiya	24
c	c	c	c		c	b	b	c	c	c	c	c	b	c	b	Mota Vadiya	25
c	c	c	c		c	b	b	c	c	c	c	b	c	c	b	Hothiji Khadba	26
c	c	c	c		c	c	1	c	c	c	c	c	c	c	c	Vanana	27
c	c	c	c		c	c	1	c	c	c	c	c	c	c	c	Nandana	28
c	c	c	c		c	c	a	c	c	c	c	b	b	c	c	Ambardi Deri	29
c	c	c	c		c	1	1	c	c	c	c	c	c	c	c	Sheth Vadala	30
c	c	c	c		c	b	b	c	c	c	c	b	b	c	c	Sogthi	31

Census of India 2011- Village Directory
Amenities and Land use (As in 2009)

Sr. No.	Name Village	Number of Non-Government Medical Amenities available.							Availability of drinking water - Yes / No							
		Charitable Non Govt. Hospital/Nursing Home.	Medical Practitioner With MBBS Degree	Medical Practitioner With Other Degree	Medical Practitioner With No Degree	Traditional Practitioner and Faith Healer	Medicine Shop	Others	Tap Water (Treated/Untreated)	Well Water (Covered / Uncovered well)	Hand Pump	Tube wells / Bore well	Spring	River / Canal	Tank / Pond / Lake	Others
1	2	32	33	34	35	36	37	38	39	40	41	42	43	44	45	46
1	Karsanpar	0	0	0	0	0	0	0	No	Yes	Yes	Yes	No	No	No	No
2	Moti Gop	0	0	1	0	0	0	0	Yes	Yes	Yes	Yes	No	Yes	No	No
3	Meghpar	0	0	0	0	0	0	0	No	Yes	Yes	Yes	No	No	No	No
4	Zinavari	0	0	0	0	0	0	0	Yes	Yes	Yes	Yes	No	No	No	No
5	Ghelda	0	0	0	0	0	0	0	Yes	Yes	Yes	Yes	No	No	No	No
6	Ghunda	0	0	0	0	0	0	0	Yes	Yes	Yes	Yes	No	No	No	No
7	Kotha Viridi	0	0	0	0	0	0	0	No	Yes	Yes	Yes	No	No	No	No
8	Bamthiya	0	0	0	0	0	0	0	Yes	Yes	Yes	Yes	No	No	No	No
9	Bhojabedi	0	0	0	0	0	0	0	Yes	Yes	Yes	No	No	No	No	No
10	Virpur	0	0	0	0	0	0	0	Yes	Yes	Yes	No	No	Yes	No	No
11	Bavdidad	0	0	0	0	0	0	0	Yes	Yes	Yes	Yes	No	Yes	No	No
12	Samana	0	0	1	0	0	1	0	Yes	Yes	Yes	Yes	No	No	No	No
13	Dal Devaliya	0	0	0	0	0	0	0	Yes	No	Yes	Yes	No	No	No	No
14	Narmana	0	0	0	0	0	0	0	Yes	Yes	Yes	Yes	No	No	No	No
15	Luvarsar	0	0	0	0	0	0	0	Yes	Yes	Yes	Yes	No	No	No	No
16	Sukhpar Dhrafa	0	0	0	0	0	0	0	No	Yes	Yes	Yes	No	Yes	No	No
17	Laloi	0	0	0	0	0	0	0	Yes	Yes	Yes	Yes	No	No	No	No
18	Ambardi Jam	0	0	0	0	0	0	0	Yes	Yes	Yes	Yes	No	No	No	No
19	Ambardi Bhupat	0	0	0	0	0	0	0	Yes	Yes	Yes	No	No	No	No	No
20	Gadhakda	0	0	0	0	0	0	0	Yes	Yes	Yes	Yes	No	Yes	No	No
21	Veraval	0	0	0	0	0	0	0	Yes	Yes	Yes	Yes	No	Yes	No	No
22	Ishvariya	0	0	0	0	0	0	0	Yes	Yes	Yes	Yes	No	Yes	No	No
23	Rabarika	0	0	0	0	0	0	0	Yes	Yes	Yes	Yes	No	No	No	No
24	Son Vadiya	0	0	0	0	0	0	0	Yes	Yes	Yes	Yes	No	Yes	No	No
25	Mota Vadiya	0	0	0	0	0	0	0	Yes	Yes	Yes	Yes	No	Yes	No	No
26	Hothiji Khadba	0	0	0	0	0	0	0	Yes	Yes	Yes	Yes	No	Yes	No	No
27	Vanana	0	0	0	0	0	0	0	Yes	Yes	Yes	Yes	No	Yes	No	No
28	Nandana	0	0	0	0	0	0	0	Yes	Yes	Yes	Yes	No	Yes	No	No
29	Ambardi Deri	0	0	0	0	0	0	0	Yes	Yes	Yes	Yes	No	No	No	No
30	Sheth Vadala	0	0	1	0	0	2	0	Yes	Yes	Yes	Yes	No	No	No	No
31	Sogthi	0	0	0	0	0	0	0	Yes	Yes	Yes	Yes	No	No	No	No

Census of India 2011- Village Directory Amenities and Land use (As in 2009)

Communication and transport facilities (If amenities available code -Yes is given except for Village Pin Code, If not available within the village, the distance range code viz; a for < 5 Kms, b for 5-10 Kms and c for 10+ kms of nearest place where facility is available is given)

Availability of toilet & others Yes / No		Communication and transport facilities (If amenities available code -Yes is given except for Village Pin Code, If not available within the village, the distance range code viz; a for < 5 Kms, b for 5-10 Kms and c for 10+ kms of nearest place where facility is available is given)													
47	48	49	50	51	52	53	54	55	56	57	58	59	60	2	1
Community Toilet Including Bath.	Community Toilet Excluding Bath.	Rural Sanitary Mart or Sanitary Hardware Outlet Available Near The Village.	Community Bio- gas or Recycle of Waste for Productive Use.	Post Office (PO)	Sub Post Office (SPO)	Post & Telegraph Office (P&TO)	Village Pin Code	Telephones (Land Lines)	Public Call Office (PCO)	Mobile Phone Coverage	Internet Cafes/Common Service Centre (CSC)	Private Courier Facility	Bus Service (Public & Private)	Name Village	Sr. No.
No	No	No	No	c	c		360515	Yes	c	Yes	Yes	c	Yes	Karsanpar	1
No	No	No	No	c	Yes		360515	Yes	Yes	Yes	Yes	c	Yes	Moti Gop	2
No	No	No	No	c	c		360515	Yes	Yes	Yes	Yes	c	Yes	Meghpar	3
No	No	No	No	c	Yes		360515	Yes	c	Yes	Yes	c	Yes	Zinavari	4
No	No	No	No	c	c		360515	Yes	Yes	Yes	Yes	c	Yes	Ghelda	5
No	Yes	No	No	c	c		360515	Yes	Yes	Yes	Yes	c	Yes	Ghunda	6
No	No	No	No	c	c		360515	Yes	c	Yes	a	c	Yes	Kotha Virdi	7
No	No	No	No	c	c		360520	Yes	Yes	Yes	Yes	c	Yes	Bamthiya	8
No	No	No	No	c	Yes		360520	Yes	c	Yes	Yes	c	Yes	Bhojabedi	9
No	No	No	No	c	c		361170	Yes	c	Yes	Yes	c	Yes	Virpur	10
No	No	No	No	c	c		360520	Yes	c	Yes	Yes	c	Yes	Bavdidad	11
No	No	No	No	c	Yes		360520	Yes	Yes	Yes	Yes	c	Yes	Samana	12
No	No	No	No	c	c		360520	Yes	Yes	Yes	Yes	c	Yes	Dal Devaliya	13
No	No	No	No	c	c		360520	Yes	c	Yes	Yes	c	Yes	Narmana	14
No	No	No	No	c	c		360520	Yes	Yes	Yes	Yes	c	Yes	Luvarsar	15
No	No	No	No	c	c		360520	Yes	c	Yes	Yes	c	Yes	Sukhpar Dhrafa	16
No	No	No	No	c	c		360520	Yes	c	Yes	Yes	c	Yes	Laloi	17
No	No	No	No	c	c		360520	Yes	Yes	Yes	Yes	c	Yes	Ambardi Jam	18
No	No	No	No	c	c		360520	Yes	Yes	Yes	Yes	c	Yes	Ambardi Bhupat	19
No	Yes	No	No	c	c		360520	Yes	Yes	Yes	Yes	c	Yes	Gadhakda	20
No	No	No	No	c	c		360520	Yes	c	Yes	Yes	c	Yes	Veraval	21
No	No	No	No	c	c		360530	Yes	Yes	Yes	Yes	c	Yes	Ishvariya	22
No	No	No	No	c	c		360530	Yes	c	Yes	Yes	c	Yes	Rabarika	23
No	No	No	No	c	Yes		360515	Yes	Yes	Yes	Yes	c	Yes	Son Vadiya	24
No	No	No	No	c	Yes		360515	Yes	Yes	Yes	Yes	c	Yes	Mota Vadiya	25
No	No	No	No	c	Yes		360530	Yes	c	Yes	Yes	c	Yes	Hothiji Khadba	26
No	No	No	No	c	c		360520	Yes	Yes	Yes	Yes	c	Yes	Vanana	27
No	No	No	No	c	Yes		360520	Yes	Yes	Yes	Yes	c	Yes	Nandana	28
No	No	No	No	c	c		360520	Yes	c	Yes	Yes	c	Yes	Ambardi Deri	29
No	No	No	No	c	Yes		360520	Yes	Yes	Yes	Yes	c	Yes	Sheth Vadala	30
No	No	No	No	c	c		360520	Yes	c	Yes	a	c	Yes	Sogthi	31

Census of India 2011- Village Directory
Amenities and Land use (As in 2009)

Communication and transport facilities (If amenities available code -Yes is given except for Village Pin Code, If not available within the village, the distance range code viz; a for < 5 Kms, b for 5-10 Kms and c for 10+ kms of nearest place where facility is available is given)

Village connected to highways, village roads, banks & credit societies (If amenities available code -Yes is given, If not available within the village, the distance range code viz; a for < 5 Kms, b for 5-10 Kms and c for 10+ kms of nearest place where facility is available is given)

Sr. No.	Name Village	Railway Stations	Auto/Modified Autos	Taxis and Vans	Tractors	Cycle-Pulled Rickshaws (Manual & Machine Driven)	Carts Driven by Animals	Sea /River Ferry Service	Connected to National Highway (NH)	Connected to State Highway (SH)	Connected to Major District Road (MDR)	Connected to Others District Road	Pucca Roads	Kutchcha Roads	Water-Bounded Macadam (WBM) Roads
1	2	61	62	63	64	65	66	67	68	69	70	71	72	73	74
1	Karsanpar	c	c	c	Yes		Yes	c	c	Yes	c	Yes	Yes	c	c
2	Moti Gop	Yes	c	c	Yes		Yes	c	c	Yes	Yes	Yes	Yes	c	c
3	Meghpar	c	c	c	Yes		Yes	c	c	Yes	c	Yes	Yes	c	c
4	Zinavari	c	c	c	Yes		Yes	c	c	c	c	Yes	Yes	c	c
5	Ghelda	c	c	c	Yes		Yes	c	c	c	c	Yes	Yes	c	c
6	Ghunda	c	c	c	Yes		Yes	c	c	c	c	Yes	Yes	c	c
7	Kotha Viridi	c	c	c	Yes		Yes	c	c	c	c	Yes	Yes	c	c
8	Bamthiya	c	c	c	Yes		Yes	c	c	c	c	Yes	Yes	c	c
9	Bhojabedi	c	c	c	Yes		Yes	c	c	c	c	Yes	Yes	c	c
10	Virpur	c	c	c	Yes		Yes	c	c	c	c	Yes	Yes	c	c
11	Bavdidad	c	c	c	Yes		Yes	c	c	Yes	c	Yes	Yes	c	c
12	Samana	c	c	c	Yes		Yes	c	c	Yes	Yes	Yes	Yes	c	c
13	Dal Devaliya	c	c	c	Yes		Yes	c	c	Yes	Yes	Yes	Yes	c	c
14	Narmana	c	c	c	Yes		Yes	c	c	Yes	Yes	Yes	Yes	c	c
15	Luvarsar	c	c	c	Yes		Yes	c	c	c	c	Yes	Yes	c	c
16	Sukhpar Dhrafa	c	c	c	Yes		Yes	c	c	c	c	Yes	Yes	c	c
17	Laloi	c	c	c	Yes		Yes	c	c	c	c	Yes	Yes	c	c
18	Ambardi Jam	c	c	c	Yes		Yes	c	c	c	c	Yes	Yes	c	c
19	Ambardi Bhupat	c	c	c	Yes		Yes	c	c	c	c	Yes	Yes	c	c
20	Gadhakda	c	c	c	Yes		Yes	c	c	c	c	Yes	Yes	c	c
21	Veraval	c	c	c	Yes		Yes	c	c	c	c	Yes	Yes	c	c
22	Ishvariya	c	c	c	Yes		Yes	c	c	c	c	Yes	Yes	c	c
23	Rabarika	c	c	c	Yes		Yes	c	c	c	c	Yes	Yes	c	c
24	Son Vadiya	c	c	c	Yes		Yes	c	c	c	c	Yes	Yes	c	c
25	Mota Vadiya	c	c	c	Yes		Yes	c	c	c	c	Yes	Yes	c	c
26	Hothiji Khadba	c	c	c	Yes		Yes	c	c	c	c	Yes	Yes	c	c
27	Vanana	c	c	c	Yes		Yes	c	c	c	Yes	Yes	Yes	c	c
28	Nandana	c	c	c	Yes		Yes	c	c	c	Yes	Yes	Yes	c	c
29	Ambardi Deri	c	c	c	Yes		Yes	c	c	c	c	Yes	Yes	c	c
30	Sheth Vadala	c	c	c	Yes		Yes	c	c	Yes	Yes	Yes	Yes	c	c
31	Sogthi	c	c	c	Yes		Yes	c	c	Yes	Yes	Yes	Yes	c	c

Census of India 2011- Village Directory Amenities and Land use (As in 2009)

Village connected to highways, village roads, banks & credit societies (If amenities available code -Yes is given, If not available within the village, the distance range code viz; a for < 5 Kms, b for 5-10 Kms and c for 10+ kms of nearest place where facility is available is given)

Availability of miscellaneous facilities (If amenities available code -Yes is given, If not available within the village, the distance range code viz; a for < 5 Kms, b for 5-10 Kms and c for 10+ kms of nearest place where facility is available is given)

75	76	77	78	79	80	81	82	83	84	85	86	87	88	Name Village	Sr. No.
Navigable Waterway (River/Canal) (NW)	Footpaths (FP)	Commercial & Co-operative Banks	ATM	Agricultural Credit Societies	Self-Help Group (SHG)	Public Distribution System (PDS) Shop	Mandis / Regular Market	Weekly Haat	Agricultural Marketing Society	Integrated Child Development Scheme (Nutritional Centres)	Anganwadi Centre (Nutritional Centres)	Others (Nutritional Centres)	ASHA (Accredited Social Health Activist)		
c	Yes	a	c	a	Yes	a	c	c	c	c	Yes	Yes	Yes	Karsanpar	1
c	Yes	c	c	Yes	Yes	Yes	c	c	c	c	Yes	Yes	Yes	Moti Gop	2
c	Yes	b	c	Yes	Yes	a	c	c	c	c	Yes	Yes	Yes	Meghpar	3
c	Yes	a	c	Yes	Yes	Yes	c	c	c	c	Yes	Yes	Yes	Zinavari	4
c	Yes	c	c	Yes	Yes	a	c	c	c	c	Yes	Yes	Yes	Ghelda	5
c	Yes	b	c	b	Yes	b	c	c	c	c	Yes	Yes	Yes	Ghunda	6
c	Yes	c	c	a	Yes	c	c	c	c	c	a	Yes	a	Kotha Virdi	7
c	Yes	b	c	b	Yes	b	c	c	c	c	Yes	Yes	Yes	Bamthiya	8
c	Yes	b	c	c	Yes	Yes	c	c	c	c	Yes	Yes	Yes	Bhojabedi	9
c	Yes	c	c	a	Yes	a	c	c	c	c	Yes	Yes	a	Virpur	10
c	Yes	b	c	c	Yes	b	c	c	c	c	Yes	Yes	b	Bavdidad	11
c	Yes	Yes	c	Yes	Yes	Yes	c	c	c	c	Yes	Yes	Yes	Samana	12
c	Yes	a	c	Yes	Yes	Yes	c	c	c	c	Yes	Yes	Yes	Dal Devaliya	13
c	Yes	a	c	Yes	Yes	Yes	c	c	c	c	Yes	Yes	Yes	Narmana	14
c	Yes	b	c	b	Yes	b	c	c	c	c	Yes	Yes	Yes	Luvarsar	15
c	Yes	a	c	a	Yes	a	c	c	c	c	Yes	Yes	Yes	Sukhpar Dhrafa	16
c	Yes	b	c	b	Yes	b	c	c	c	c	Yes	Yes	Yes	Laloi	17
c	Yes	b	c	b	Yes	Yes	c	c	c	c	Yes	Yes	Yes	Ambardi Jam	18
c	Yes	b	c	c	Yes	a	c	c	c	c	Yes	Yes	Yes	Ambardi Bhupat	19
c	Yes	c	c	a	Yes	a	c	c	c	c	Yes	Yes	Yes	Gadhakda	20
c	Yes	c	c	a	Yes	Yes	c	c	c	c	Yes	Yes	a	Veraval	21
c	Yes	c	c	Yes	Yes	Yes	c	c	c	c	Yes	Yes	Yes	Ishvariya	22
c	Yes	c	c	Yes	Yes	a	c	c	c	c	Yes	Yes	Yes	Rabarika	23
c	Yes	b	c	Yes	Yes	Yes	c	c	c	c	Yes	Yes	Yes	Son Vadiya	24
c	Yes	b	c	Yes	Yes	Yes	c	c	c	c	Yes	Yes	Yes	Mota Vadiya	25
c	Yes	c	c	Yes	Yes	b	c	c	c	c	Yes	Yes	Yes	Hothiji Khadba	26
c	Yes	c	c	Yes	Yes	Yes	c	c	c	c	Yes	Yes	Yes	Vanana	27
c	Yes	c	c	Yes	Yes	Yes	c	c	c	c	Yes	Yes	Yes	Nandana	28
c	Yes	b	c	a	Yes	a	c	c	c	c	Yes	Yes	Yes	Ambardi Deri	29
c	Yes	c	c	Yes	Yes	Yes	c	c	c	c	Yes	Yes	Yes	Sheth Vadala	30
c	Yes	b	c	a	Yes	b	c	c	c	c	Yes	Yes	b	Sogthi	31

Census of India 2011- Village Directory
Amenities and Land use (As in 2009)

Availability of miscellaneous facilities (If amenities available code -Yes is given, If not available within the village, the distance range code viz; a for < 5 Kms, b for 5-10 Kms and c for 10+ kms of nearest place where facility is available is given)

Availability of electricity
(Yes/No)

Sr. No.	Name Village	Community Centre With/ Without TV	Sports Field	Sports Club / Recreation Centre	Cinema / Video Hall	Public Library	Public Reading Room	Newspaper Supply	Assembly Polling Station	Birth & Death Registration Office	Power Supply for Domestic Use (ED)	Power Supply for Agricultural Use (EAG)	Power Supply for Commercial Use (EC)	Power Supply for All Uses (EA)
1	2	89	90	91	92	93	94	95	96	97	98	99	100	101
1	Karsanpar	a	c	c	c	c	c	Yes	Yes	Yes	Yes	Yes	Yes	Yes
2	Moti Gop	Yes	c	c	c	c	c	Yes	Yes	Yes	Yes	Yes	Yes	Yes
3	Meghpar	Yes	c	c	c	c	c	c	Yes	Yes	Yes	Yes	Yes	Yes
4	Zinavari	Yes	c	c	c	c	c	Yes	Yes	Yes	Yes	Yes	Yes	Yes
5	Ghelda	Yes	c	c	c	c	c	Yes	Yes	Yes	Yes	Yes	Yes	Yes
6	Ghunda	Yes	c	c	c	c	c	Yes	Yes	Yes	Yes	Yes	Yes	Yes
7	Kotha Virdi	a	c	c	c	c	c	a	Yes	Yes	Yes	Yes	Yes	Yes
8	Bamthiya	Yes	c	c	c	b	b	Yes	Yes	Yes	Yes	Yes	Yes	Yes
9	Bhojabedi	Yes	c	c	c	b	b	Yes	Yes	Yes	Yes	Yes	Yes	Yes
10	Virpur	Yes	c	c	c	c	c	Yes	Yes	Yes	Yes	Yes	Yes	Yes
11	Bavdidad	b	c	c	c	c	c	Yes	Yes	Yes	Yes	Yes	Yes	Yes
12	Samana	Yes	c	c	c	c	c	Yes	Yes	Yes	Yes	Yes	Yes	Yes
13	Dal Devaliya	Yes	a	c	c	a	a	Yes	Yes	Yes	Yes	Yes	Yes	Yes
14	Narmana	Yes	c	c	c	b	b	Yes	Yes	Yes	Yes	Yes	Yes	Yes
15	Luvarsar	b	c	c	c	c	c	Yes	Yes	Yes	Yes	Yes	Yes	Yes
16	Sukhpar Dhrafa	Yes	c	c	c	b	b	c	Yes	Yes	Yes	Yes	Yes	Yes
17	Laloi	Yes	c	c	c	b	b	Yes	Yes	Yes	Yes	Yes	Yes	Yes
18	Ambardi Jam	Yes	c	c	c	b	b	c	Yes	Yes	Yes	Yes	Yes	Yes
19	Ambardi Bhupat	Yes	c	c	c	b	b	c	Yes	Yes	Yes	Yes	Yes	Yes
20	Gadhakda	Yes	c	c	c	c	c	Yes	Yes	Yes	Yes	Yes	Yes	Yes
21	Veraval	b	c	c	c	c	c	c	Yes	Yes	Yes	Yes	Yes	Yes
22	Ishvariya	Yes	c	c	c	c	c	Yes	Yes	Yes	Yes	Yes	Yes	Yes
23	Rabarika	c	c	c	c	c	c	Yes	Yes	Yes	Yes	Yes	Yes	Yes
24	Son Vadiya	Yes	c	c	c	c	c	Yes	Yes	Yes	Yes	Yes	Yes	Yes
25	Mota Vadiya	Yes	c	c	c	c	c	Yes	Yes	Yes	Yes	Yes	Yes	Yes
26	Hothiji Khadba	b	c	c	c	c	c	Yes	Yes	Yes	Yes	Yes	Yes	Yes
27	Vanana	Yes	c	c	c	c	c	Yes	Yes	Yes	Yes	Yes	Yes	Yes
28	Nandana	c	c	c	c	c	c	Yes	Yes	Yes	Yes	Yes	Yes	Yes
29	Ambardi Deri	Yes	c	c	c	c	c	Yes	Yes	Yes	Yes	Yes	Yes	Yes
30	Sheth Vadala	Yes	Yes	c	c	Yes	Yes	Yes	Yes	Yes	Yes	Yes	Yes	Yes
31	Sogthi	Yes	b	c	c	b	b	Yes	Yes	Yes	Yes	Yes	Yes	Yes

Census of India 2011- Village Directory Amenities and Land use (As in 2009)

Land Use									
Nearest Town		Area under different types of land use (in hectares rounded up to one decimal place)							
Name	Distance Range Code i.e. a for < 5 Kms, b for 5-10 Kms & c for 10+ kms.	Forests	Area Under Non-Agricultural Uses	Barren and Un-Cultivable Land	Permanent Pastures and Other Grazing Lands	Land Under Miscellaneous Tree Crops etc.	Culturable Waste Land	Name Village	Sr. No.
102	103	104	105	106	107	108	109	2	1
BHANVAD	c	0	16	24.1	53	8.1	17	Karsanpar	1
BHANVAD	c	328	113	47.1	158	50	30	Moti Gop	2
JAMJODHPUR	c	0	8	53.1	16.2	0	32	Meghpar	3
JAMJODHPUR	c	68.6	7	45.1	162.1	121.2	14	Zinavari	4
JAMJODHPUR	c	0	2.8	15	65.6	0	7.1	Ghelda	5
JAMJODHPUR	c	393.1	113.1	3.6	53.1	0	4	Ghunda	6
JAMJODHPUR	c	0	3.3	0	38	0	3	Kotha Virdi	7
JAMJODHPUR	c	0	5.1	818.6	89.1	0	0	Bamthiya	8
JAMJODHPUR	c	0	14.4	70.2	83.4	0	3.2	Bhojabedi	9
JAMJODHPUR	c	0	3.1	28.7	70.2	0	133.3	Virpur	10
JAMJODHPUR	c	155.7	7.2	0	188.8	0	108.6	Bavdidad	11
JAMJODHPUR	c	106.6	8	49	283.5	0	112.4	Samana	12
JAMJODHPUR	c	0	13.2	30.9	65.8	0	5	Dal Devaliya	13
JAMJODHPUR	c	153.5	6	312.2	182.4	20.2	78.9	Narmana	14
JAMJODHPUR	c	0	6.1	65	0	55.8	8.1	Luvarsar	15
JAMJODHPUR	c	0	2.6	0	58.2	0	13.8	Sukhpar Dhrafa	16
JAMJODHPUR	c	0	5.2	6	37.2	2.8	2	Laloi	17
JAMJODHPUR	c	0	9.1	209.6	205	0	0	Ambardi Jam	18
JAMJODHPUR	c	0	30.1	127.9	95.8	23.2	403.6	Ambardi Bhupat	19
JAMJODHPUR	c	0	2.8	46.6	20.1	0	38.6	Gadhakda	20
JAMJODHPUR	c	71.1	3.2	25.8	67.7	0	8	Veraval	21
JAMJODHPUR	c	0	6.1	40.1	79.6	0	41.7	Ishvariya	22
JAMJODHPUR	c	0	1.1	0	105	32.1	0	Rabarika	23
BHANVAD	c	0	13.8	345.6	78.5	0	4.1	Son Vadiya	24
JAMJODHPUR	c	0	8.1	79.6	244.2	14.9	194.7	Mota Vadiya	25
JAMJODHPUR	c	0	10.2	45	124.1	0	23.6	Hothiji Khadba	26
JAMJODHPUR	c	0	5.5	235.9	146.2	0	5.8	Vanana	27
JAMJODHPUR	c	0	7.2	98.6	101.8	0	132.6	Nandana	28
JAMJODHPUR	c	0	2.8	97.2	44.1	0	11.4	Ambardi Deri	29
JAMJODHPUR	c	259	15.1	66.1	192.1	73.4	51	Sheth Vadala	30
JAMJODHPUR	c	0	3	12	54.6	112.4	8.5	Sogthi	31

**Census of India 2011- Village Directory
Amenities and Land use (As in 2009)**

Land Use														Name of three most important commodities manufactured		
Sr. No.	Name Village	Area under different types of land use (in hectares rounded up to one decimal place)					Area irrigated by source (in hectare).					First	Second	Third		
		Fallow Lands Other Than Current Fallows	Current Fallows	Net Area Sown	Total Irrigated Land Area	Total Un-irrigated Land Area	Canals (C)	Wells/Tube-Wells (W/TW)	Tanks/Lakes (T/L)	Water Falls (WF)	Others (O)					
1	2	110	111	112	113	114	115	116	117	118	119	120	121	122		
1	Karsanpar	39	63.1	406.2	198	208.2	0	198	0	0	0					
2	Moti Gop	32	37	1189.8	493.6	696.2	0	493.6	0	0	0					
3	Meghpar	0	105.1	428	197.9	230.1	0	197.9	0	0	0					
4	Zinavari	413.1	7	733.3	273.2	460.2	0	273.2	0	0	0					
5	Ghelda	336.7	106	396.1	186.2	209.9	0	186.2	0	0	0					
6	Ghunda	495.2	0	273.5	97.3	176.2	0	97.3	0	0	0					
7	Kotha Virdi	486	13.1	235.7	103.6	132.1	0	103.6	0	0	0					
8	Bamthiya	0	1.9	286.3	93.1	193.2	0	93.1	0	0	0					
9	Bhojabedi	405.6	251	632.1	289.1	343	0	289.1	0	0	0					
10	Virpur	103	104.6	333.4	178.3	155.2	0	178.3	0	0	0					
11	Bavdidad	501.1	205.2	623.1	365.7	257.4	0	365.7	0	0	0					
12	Samana	360	20.1	932.2	377.7	554.5	0	377.7	0	0	0					
13	Dal Devaliya	32	22	727.4	317.3	410.1	0	317.3	0	0	0					
14	Narmana	131.2	101.4	878.1	394.8	483.3	0	394.8	0	0	0					
15	Luvarsar	5.6	64.4	340.5	145	195.5	0	145	0	0	0					
16	Sukhpar Dhrafa	47.5	30.1	141.5	37.9	103.6	0	37.9	0	0	0					
17	Laloi	343.8	114.2	412.5	170.7	241.8	0	170.7	0	0	0					
18	Ambardi Jam	16	75.8	403.5	128.5	275	0	128.5	0	0	0					
19	Ambardi Bhupat	174.6	48.1	655.7	297.6	358.1	0	297.6	0	0	0					
20	Gadhakda	0	5.1	327.4	198.1	129.3	0	69.1	129	0	0					
21	Veraval	114.5	259.9	345.5	132.2	213.3	0	132.2	0	0	0					
22	Ishvariya	0	541.8	796.9	389.9	407	0	389.9	0	0	0					
23	Rabarika	23.8	235.7	511	194.9	316.1	0	194.9	0	0	0					
24	Son Vadiya	268.1	0	913.4	408	505.4	0	408	0	0	0					
25	Mota Vadiya	139.5	35.6	1123.1	515.1	608	0	515.1	0	0	0					
26	Hothiji Khadba	101.1	98.7	1314.8	583	731.7	0	583	0	0	0					
27	Vanana	404.1	118.7	1180.8	645.1	535.6	0	103.1	542	0	0					
28	Nandana	73.9	2.8	810.8	397.9	412.9	0	397.9	0	0	0					
29	Ambardi Deri	7.1	5.8	252.1	131.1	121	0	131.1	0	0	0					
30	Sheth Vadala	344.8	1	1663.1	597	1066.1	0	597	0	0	0					
31	Sogthi	5	12	138.1	54.1	84	0	25.1	29	0	0					

Census of India 2011- Village Directory Amenities and Land use (As in 2009)

Number of educational amenities available. (If not available within the village, the distance range code viz; a for < 5 Kms, b for 5-10 Kms and c for 10+ kms of nearest place where facility is available is given).

Sr. No.	Name Village	Location Code No.	Total Area of The Village (In Hectares Rounded Up to One Decimal Place)	Total Population (2011 Census)	Number of Households (2011 Census)	Pre-Primary School (PP)	Primary School (P)	Middle School (M)	Secondary School (S)	Senior Secondary School (SS)	Degree College of Arts Science & Commerce (ASC)	Engineering College (EC)	Medical College (MC)	Management Institute (MI)
1	2	3	4	5	6	7	8	9	10	11	12	13	14	15
CD Block:-Jamjodhpur (0100)														
32	Sadodar	514129	3967.3	3116	707	c	2		1	c	c	c	c	c
33	Methan	514130	1696	804	181	c	1		b	c	c	c	c	c
34	Bharad Moti	514131	804.6	540	114	c	1		b	c	c	c	c	c
35	Bhardki	514132	466.6	471	114	c	1		a	c	c	c	c	c
36	Kalyanpur	514133	866.3	654	168	c	1		a	c	c	c	c	c
37	Jasapar	514134	718.8	493	100	c	1		a	c	c	c	c	c
38	Chiroda Muluji	514135	990.9	588	108	c	1		c	c	c	c	c	c
39	Ambardi Meghpar	514136	502.3	555	94	b	1		b	b	b	c	c	c
40	Ambardi Mevasa	514137	211.4	834	171	a	2		a	a	a	c	c	c
41	Melan	514138	688.3	1497	264	b	1		b	b	b	c	c	c
42	Kadbal	514139	1241	1807	316	b	1		b	b	b	c	c	c
43	Vasantpur	514140	732.9	1021	241	b	1		1	b	b	c	c	c
44	Jamvali	514141	3300.7	3550	869	b	3		1	b	b	c	c	c
45	Chur	514142	1038.1	707	127	c	1		b	c	c	c	c	c
46	Balva	514143	1780.6	2104	483	b	2		1	b	b	c	c	c
47	Kotda	514144	868.8	927	199	b	1		b	b	b	c	c	c
48	Dhrafa	514145	6129.8	2618	534	b	5		1	b	b	c	c	c
49	Gorkhadi	514146	1273.3	586	130	c	1		a	c	c	c	c	c
50	Chiroda Sang	514147	830.2	805	147	c	1		b	c	c	c	c	c
51	Butavadar	514148	2578.5	3095	614	c	1		b	c	c	c	c	c
52	Bagdhara	514149	2119.8	1647	361	c	1		b	c	c	c	c	c
53	Mandasani	514150	2150	2712	521	c	2		1	c	c	c	c	c
54	Valasan	514151	1644	2423	541	c	2		1	c	c	c	c	c
55	Sidsar	514152	2077.8	3221	569	b	2		2	1	b	c	c	c
56	Gingni	514153	1858.9	4008	837	b	3		1	b	b	c	c	c
57	Naliyero	514154	111.5	119	16	b	1		b	b	b	c	c	c
58	Mahiki	514155	2103	1537	278	b	2		b	b	b	c	c	c
59	Vadwala	514156	954.5	1536	230	c	2		b	b	c	c	c	c
60	Satapar	514157	4354.6	5964	995	c	5		2	4	c	c	c	c

Census of India 2011- Village Directory Amenities and Land use (As in 2009)

Number of educational amenities available. (If not available within the village, the distance range code viz; a for < 5 Kms, b for 5-10 Kms and c for 10+ kms of nearest place where facility is available is given).

Number of Medical Amenities available. (If not available within the village, the distance range code viz; a for < 5 Kms, b for 5-10 Kms and c for 10+ kms of nearest place where facility is available is given).

Polytechnic (Pt)	Vocational Training School /ITI	Non-Formal Training Centre (NFTC)	Special School for Disabled (SSD)	Others (Specify)	Community Health Centre (CHC)	Primary Health Centre (PHC)	Primary Health Sub Centre (PHS)	Maternity and Child Welfare Centre (MCW)	T.B. Clinic (TBC)	Hospital-Allopathic (HA)	Hospital-Alternative Medicine (HO)	Dispensary (D)	Veterinary Hospital (VH)	Mobile Health Clinic (MHC)	Family Welfare Centre (FWC)	Name Village	Sr. No.
16	17	18	19	20	21	22	23	24	25	26	27	28	29	30	31	2	1
c	c	c	c		c	c	1	c	c	c	c	c	c	c	c	Sadodar	32
c	c	c	c		c	c	b	c	c	c	c	c	b	c	c	Methan	33
c	c	c	c		c	c	b	c	c	c	c	b	b	c	c	Bharad Moti	34
c	c	c	c		c	c	c	c	c	c	c	c	a	c	c	Bhardki	35
c	c	c	c		c	c	a	c	c	c	c	a	a	c	c	Kalyanpur	36
c	c	c	c		c	c	1	c	c	c	c	a	a	c	c	Jasapar	37
c	c	c	c		c	c	a	c	c	c	c	a	b	c	c	Chiroda Muluji	38
c	b	c	c		b	c	b	b	b	b	c	b	b	b	b	Ambardi Meghpar	39
c	a	c	c		a	c	a	a	a	a	c	a	a	a	a	Ambardi Mevasa	40
c	b	c	c		b	c	b	b	b	b	c	b	b	b	b	Melan	41
c	b	c	c		b	c	b	b	b	b	c	b	b	b	b	Kadbal	42
c	b	c	c		b	a	a	b	b	b	c	b	b	b	b	Vasantpur	43
c	b	c	c		b	1	1	b	b	b	c	1	b	b	b	Jamvali	44
c	c	c	c		c	b	b	c	c	c	c	b	c	c	b	Chur	45
c	b	c	c		b	a	1	b	b	b	c	c	b	b	b	Balva	46
c	b	b	c		b	c	b	b	b	b	c	b	b	b	b	Kotda	47
c	b	c	c		b	1	1	b	b	b	c	c	b	b	b	Dhrafa	48
c	c	c	c		c	c	a	c	c	c	c	a	b	c	c	Gorkhadi	49
c	c	c	c		c	c	b	c	c	c	c	b	b	c	c	Chiroda Sang	50
c	c	c	c		c	c	1	c	c	c	c	c	c	c	c	Butavadar	51
c	c	c	c		c	c	a	c	c	c	c	c	c	c	c	Bagdhara	52
c	c	c	c		c	c	c	c	c	c	c	1	1	c	c	Mandasan	53
c	c	c	c		c	b	1	c	c	c	c	b	b	c	b	Valasan	54
c	b	c	c		b	b	1	b	b	b	c	c	b	b	b	Sidsar	55
c	b	c	c		b	c	1	b	b	b	c	b	b	b	b	Gingni	56
c	b	c	c		b	c	b	b	b	b	c	b	b	b	b	Naliyero	57
c	b	c	c		b	c	b	b	b	b	c	b	b	b	b	Mahiki	58
c	c	c	c		c	c	b	c	c	c	c	b	c	c	c	Vadwala	59
c	c	c	c		c	b	1	c	c	c	c	1	b	c	c	Satapar	60

Census of India 2011- Village Directory
Amenities and Land use (As in 2009)

Sr. No.	Name Village	Number of Non-Government Medical Amenities available.							Availability of drinking water - Yes / No							
		Charitable Non Govt. Hospital/Nursing Home.	Medical Practitioner With MBBS Degree	Medical Practitioner With Other Degree	Medical Practitioner With No Degree	Traditional Practitioner and Faith Healer	Medicine Shop	Others	Tap Water (Treated/Untreated)	Well Water (Covered / Uncovered well)	Hand Pump	Tube wells / Bore well	Spring	River / Canal	Tank / Pond / Lake	Others
1	2	32	33	34	35	36	37	38	39	40	41	42	43	44	45	46
32	Sadodar	0	0	0	0	0	0	0	Yes	Yes	Yes	Yes	No	Yes	No	No
33	Methan	0	0	0	0	0	0	0	Yes	Yes	Yes	No	No	Yes	No	No
34	Bharad Moti	0	0	0	0	0	0	0	Yes	Yes	Yes	Yes	No	Yes	No	No
35	Bhardki	0	0	0	0	0	0	0	Yes	Yes	Yes	Yes	No	Yes	No	No
36	Kalyanpur	0	0	0	0	0	0	0	Yes	Yes	Yes	Yes	No	No	No	No
37	Jasapar	0	0	0	0	0	0	0	Yes	Yes	Yes	Yes	No	Yes	No	No
38	Chiroda Muluji	0	0	0	0	0	0	0	Yes	Yes	Yes	Yes	No	No	No	No
39	Ambardi Meghpar	0	0	0	0	0	0	0	Yes	Yes	Yes	Yes	No	No	No	No
40	Ambardi Mevasa	0	0	0	0	0	0	0	Yes	Yes	Yes	Yes	No	Yes	No	No
41	Melan	0	0	0	0	0	0	0	Yes	Yes	Yes	Yes	No	Yes	No	No
42	Kadbal	0	0	0	0	0	0	0	Yes	Yes	Yes	Yes	No	Yes	No	No
43	Vasantpur	0	0	0	0	0	0	0	Yes	Yes	Yes	Yes	No	No	No	No
44	Jamvali	0	0	1	0	0	0	0	Yes	Yes	Yes	Yes	No	Yes	No	No
45	Chur	0	0	0	0	0	0	0	Yes	Yes	Yes	Yes	No	Yes	No	No
46	Balva	0	0	1	0	0	0	0	Yes	Yes	Yes	Yes	No	No	No	No
47	Kotda	0	0	0	0	0	0	0	Yes	Yes	Yes	Yes	No	Yes	No	No
48	Dhrafa	0	0	0	0	0	0	0	Yes	Yes	Yes	Yes	No	Yes	No	No
49	Gorkhadi	0	0	0	0	0	0	0	Yes	Yes	Yes	Yes	No	Yes	No	No
50	Chiroda Sang	0	0	0	0	0	0	0	Yes	Yes	Yes	Yes	No	No	No	No
51	Butavadar	0	0	0	0	0	0	0	Yes	Yes	Yes	Yes	No	Yes	No	No
52	Bagdhara	0	0	0	0	0	0	0	Yes	Yes	Yes	Yes	No	Yes	No	No
53	Mandasan	0	0	0	0	0	0	0	Yes	Yes	Yes	Yes	No	Yes	No	No
54	Valasan	0	0	0	0	0	0	0	Yes	Yes	Yes	Yes	No	No	No	No
55	Sidsar	0	0	0	0	0	0	0	Yes	Yes	Yes	Yes	No	Yes	No	No
56	Gingni	0	0	0	0	0	0	0	Yes	Yes	Yes	Yes	No	Yes	No	No
57	Naliyero	0	0	0	0	0	0	0	No	Yes	Yes	No	No	No	No	No
58	Mahiki	0	0	0	0	0	0	0	Yes	Yes	Yes	Yes	No	Yes	No	No
59	Vadwala	0	0	0	0	0	0	0	Yes	Yes	Yes	Yes	No	Yes	No	No
60	Satapar	0	0	0	0	0	1	0	Yes	Yes	Yes	Yes	No	Yes	No	No

Census of India 2011- Village Directory

Amenities and Land use (As in 2009)

Availability of toilet & others
Yes / No

Communication and transport facilities (If amenities available code -
Yes is given except for Village Pin Code, If not available within the
village, the distance range code viz; a for < 5 Kms, b for 5-10 Kms
and c for 10+ kms of nearest place where facility is available is given)

Community Toilet Including Bath.	Community Toilet Excluding Bath.	Rural Sanitary Mart or Sanitary Hardware Outlet Available Near The Village.	Community Bio- gas or Recycle of Waste for Productive Use.	Post Office (PO)	Sub Post Office (SPO)	Post & Telegraph Office (P&TO)	Village Pin Code	Telephones (Land Lines)	Public Call Office (PCO)	Mobile Phone Coverage	Internet Cafes/Common Service Centre (CSC)	Private Courier Facility	Bus Service (Public & Private)	Name Village	Sr. No.
47	48	49	50	51	52	53	54	55	56	57	58	59	60	2	1
No	No	No	No	c	Yes		360520	Yes	Yes	Yes	Yes	c	Yes	Sadodar	32
No	No	No	No	c	c		360520	Yes	Yes	Yes	Yes	c	Yes	Methan	33
No	No	No	No	c	c		360520	Yes	c	Yes	Yes	c	Yes	Bharad Moti	34
No	No	No	No	c	c		360520	Yes	c	Yes	Yes	c	Yes	Bhardki	35
No	Yes	No	No	c	Yes		360531	Yes	c	Yes	Yes	c	Yes	Kalyanpur	36
No	No	No	No	c	Yes		360520	Yes	c	Yes	Yes	c	Yes	Jasapar	37
No	No	No	No	c	c		360520	Yes	c	Yes	Yes	c	Yes	Chiroda Muluji	38
No	No	No	No	b	b		360520	Yes	Yes	Yes	Yes	b	Yes	Ambardi	39
No	No	No	No	a	a		360530	Yes	a	Yes	Yes	a	Yes	Meghpar Ambardi	40
No	No	No	No	b	b		360530	Yes	b	Yes	Yes	b	Yes	Mevasa Melan	41
No	No	No	No	b	Yes		360530	Yes	b	Yes	Yes	b	Yes	Kadbal	42
No	No	No	No	b	Yes		360530	Yes	Yes	Yes	Yes	b	Yes	Vasantpur	43
No	No	No	No	b	Yes		360530	Yes	Yes	Yes	Yes	b	Yes	Jamvali	44
No	No	No	No	c	c		360530	Yes	c	Yes	Yes	c	Yes	Chur	45
No	No	No	No	b	Yes		360530	Yes	Yes	Yes	Yes	b	Yes	Balva	46
No	No	No	No	b	Yes		360530	Yes	b	Yes	Yes	b	Yes	Kotda	47
No	Yes	No	No	Yes	b		360520	Yes	Yes	Yes	Yes	b	Yes	Dhrafa	48
No	No	No	No	c	Yes		360520	Yes	c	Yes	Yes	c	Yes	Gorkhadi	49
No	No	No	No	c	Yes		360520	Yes	c	Yes	Yes	c	Yes	Chiroda Sang	50
No	No	No	No	c	Yes		360480	Yes	c	Yes	Yes	c	Yes	Butavadar	51
No	No	No	No	c	Yes		360480	Yes	Yes	Yes	Yes	c	Yes	Bagdhara	52
No	No	No	No	c	Yes		360480	Yes	Yes	Yes	Yes	c	Yes	Mandasan	53
No	No	No	No	c	Yes		360480	Yes	Yes	Yes	Yes	c	Yes	Valasan	54
No	Yes	No	No	b	Yes		360530	Yes	Yes	Yes	Yes	b	Yes	Sidsar	55
No	No	No	No	b	Yes		360530	Yes	Yes	Yes	Yes	b	Yes	Gingni	56
No	No	No	No	b	b		360530	b	b	Yes	Yes	b	Yes	Naliyero	57
No	No	No	No	b	Yes		360530	Yes	b	Yes	Yes	b	Yes	Mahiki	58
No	Yes	No	No	c	c		360531	Yes	c	Yes	Yes	c	Yes	Vadwala	59
No	No	No	No	c	Yes		360531	Yes	Yes	Yes	Yes	c	Yes	Satapar	60

Census of India 2011- Village Directory
Amenities and Land use (As in 2009)

Communication and transport facilities (If amenities available code -Yes is given except for Village Pin Code, If not available within the village, the distance range code viz; a for < 5 Kms, b for 5-10 Kms and c for 10+ kms of nearest place where facility is available is given)

Village connected to highways, village roads, banks & credit societies (If amenities available code -Yes is given, If not available within the village, the distance range code viz; a for < 5 Kms, b for 5-10 Kms and c for 10+ kms of nearest place where facility is available is given)

Sr. No.	Name Village	Railway Stations	Auto/Modified Autos	Taxis and Vans	Tractors	Cycle-Pulled Rickshaws (Manual & Machine Driven)	Carts Driven by Animals	Sea /River Ferry Service	Connected to National Highway (NH)	Connected to State Highway (SH)	Connected to Major District Road (MDR)	Connected to Others District Road	Pucca Roads	Kutchcha Roads	Water Bounded Macadam (WBM) Roads
1	2	61	62	63	64	65	66	67	68	69	70	71	72	73	74
32	Sadodar	c	c	c	Yes		Yes	c	c	c	Yes	Yes	Yes	c	c
33	Methan	c	c	c	Yes		Yes	c	c	c	Yes	Yes	Yes	c	c
34	Bharad Moti	c	c	c	Yes		Yes	c	c	c	c	Yes	Yes	c	c
35	Bhardki	c	c	c	Yes		Yes	c	c	c	c	Yes	Yes	c	c
36	Kalyanpur	c	c	c	Yes		Yes	c	c	c	c	Yes	Yes	c	c
37	Jasapar	c	c	c	Yes		Yes	c	c	c	c	Yes	Yes	c	c
38	Chiroda Muluji	c	c	c	Yes		Yes	c	c	Yes	c	Yes	Yes	c	c
39	Ambardi	b	b	b	Yes		Yes	c	c	b	b	Yes	b	Yes	b
40	Meghpar														
40	Ambardi	a	a	a	Yes		Yes	c	c	Yes	a	Yes	Yes	Yes	Yes
40	Mevasa														
41	Melan	b	b	b	Yes		Yes	c	c	b	b	Yes	Yes	b	b
42	Kadbal	b	b	b	Yes		Yes	c	c	b	b	Yes	Yes	b	b
43	Vasantpur	b	b	b	Yes		Yes	c	c	b	Yes	Yes	Yes	b	b
44	Jamvali	b	b	b	Yes		Yes	c	c	Yes	b	Yes	Yes	b	b
45	Chur	c	c	c	Yes		Yes	c	c	c	c	Yes	Yes	c	c
46	Balva	Yes	b	b	Yes		Yes	c	c	Yes	Yes	Yes	Yes	b	b
47	Kotda	Yes	b	b	Yes		Yes	c	c	Yes	b	Yes	Yes	b	b
48	Dhrafa	b	b	b	Yes		Yes	c	c	Yes	Yes	Yes	Yes	b	b
49	Gorkhadi	c	c	c	Yes		Yes	c	c	c	c	Yes	Yes	c	c
50	Chiroda Sang	c	c	c	Yes		Yes	c	c	c	b	Yes	Yes	c	c
51	Butavadar	c	c	c	Yes		Yes	c	c	c	Yes	Yes	Yes	c	c
52	Bagdhara	c	c	c	Yes		Yes	c	c	c	Yes	Yes	Yes	c	c
53	Mandasan	c	c	c	Yes		Yes	c	c	c	Yes	Yes	Yes	c	c
54	Valasan	c	c	c	Yes		Yes	c	c	Yes	Yes	Yes	Yes	c	c
55	Sidsar	b	b	b	Yes		Yes	c	c	Yes	Yes	Yes	Yes	Yes	Yes
56	Gingni	b	b	b	Yes		Yes	c	c	Yes	Yes	Yes	Yes	Yes	Yes
57	Naliyero	b	b	b	Yes		Yes	c	c	b	b	Yes	Yes	b	b
58	Mahiki	b	b	b	Yes		Yes	c	c	b	b	Yes	Yes	b	b
59	Vadwala	Yes	c	c	Yes		Yes	c	c	c	c	Yes	Yes	c	c
60	Satapar	c	c	c	Yes		Yes	c	c	c	c	Yes	Yes	Yes	Yes

Census of India 2011- Village Directory Amenities and Land use (As in 2009)

Village connected to highways, village roads, banks & credit societies (If amenities available code -Yes is given, If not available within the village , the distance range code viz; a for < 5 Kms, b for 5-10 Kms and c for 10+ kms of nearest place where facility is available is given)														Availability of miscellaneous facilities (If amenities available code - Yes is given, If not available within the village, the distance range code viz; a for < 5 Kms, b for 5-10 Kms and c for 10+ kms of nearest place where facility is available is given)	
75	76	77	78	79	80	81	82	83	84	85	86	87	88	Name Village	Sr. No.
c	Yes	c	c	Yes	Yes	Yes	c	c	c	c	Yes	Yes	Yes	Sadodar	32
c	Yes	c	c	Yes	Yes	Yes	c	c	c	c	Yes	Yes	Yes	Methan	33
c	Yes	b	c	a	Yes	a	c	c	c	c	Yes	Yes	Yes	Bharad Moti	34
c	Yes	a	c	a	Yes	Yes	c	c	c	c	Yes	Yes	a	Bhardki	35
c	Yes	a	c	c	Yes	Yes	c	c	c	c	Yes	Yes	Yes	Kalyanpur	36
c	Yes	a	c	c	Yes	a	c	c	c	c	Yes	Yes	Yes	Jasapar	37
c	Yes	a	c	a	Yes	a	c	c	c	c	Yes	Yes	Yes	Chiroda Muluji	38
c	Yes	b	b	b	Yes	b	b	b	b	b	Yes	Yes	Yes	Ambardi Meghpar	39
c	Yes	a	a	a	Yes	a	a	a	a	a	Yes	Yes	Yes	Ambardi Mevasa	40
c	Yes	b	b	Yes	Yes	a	b	b	b	b	Yes	Yes	Yes	Melan	41
c	Yes	b	b	Yes	Yes	Yes	b	b	b	b	Yes	Yes	Yes	Kadbal	42
c	Yes	b	b	b	Yes	Yes	b	b	b	b	Yes	Yes	Yes	Vasantpur	43
a	Yes	Yes	b	Yes	Yes	Yes	b	b	b	b	Yes	Yes	Yes	Jamvali	44
c	Yes	b	c	b	Yes	b	c	c	c	c	Yes	Yes	Yes	Chur	45
c	Yes	a	b	Yes	Yes	Yes	b	b	b	b	Yes	Yes	Yes	Balva	46
c	Yes	b	b	Yes	Yes	b	b	b	b	b	Yes	Yes	Yes	Kotda	47
c	Yes	Yes	b	Yes	Yes	Yes	b	b	b	b	Yes	Yes	Yes	Dhrafa	48
c	Yes	a	c	Yes	Yes	Yes	c	c	c	c	Yes	Yes	Yes	Gorkhadi	49
c	Yes	b	c	c	Yes	a	c	c	c	c	Yes	Yes	Yes	Chiroda Sang	50
c	Yes	c	c	Yes	Yes	Yes	c	c	c	c	Yes	Yes	Yes	Butavadar	51
c	Yes	c	c	Yes	Yes	Yes	c	c	c	c	Yes	Yes	Yes	Bagdhara	52
c	Yes	b	b	Yes	Yes	Yes	b	c	c	c	Yes	Yes	Yes	Mandasani	53
c	Yes	b	b	Yes	Yes	Yes	b	c	c	c	Yes	Yes	Yes	Valasan	54
b	Yes	Yes	b	Yes	Yes	Yes	b	b	b	b	Yes	Yes	Yes	Sidsar	55
c	Yes	b	b	Yes	Yes	Yes	b	b	b	b	Yes	Yes	Yes	Gingni	56
c	Yes	b	b	b	b	b	b	b	b	b	Yes	Yes	b	Naliyero	57
c	Yes	b	b	b	Yes	Yes	b	b	b	b	Yes	Yes	b	Mahiki	58
c	Yes	c	c	b	Yes	Yes	c	c	c	c	Yes	Yes	Yes	Vadwala	59
c	Yes	b	c	Yes	Yes	Yes	c	c	c	c	Yes	Yes	Yes	Satapar	60

Census of India 2011- Village Directory
Amenities and Land use (As in 2009)

Availability of miscellaneous facilities (If amenities available code -Yes is given, If not available within the village, the distance range code viz; a for < 5 Kms, b for 5-10 Kms and c for 10+ kms of nearest place where facility is available is given)

Availability of electricity (Yes/No)

Sr. No.	Name Village	Community Centre With/ Without TV	Sports Field	Sports Club / Recreation Centre	Cinema / Video Hall	Public Library	Public Reading Room	Newspaper Supply	Assembly Polling Station	Birth & Death Registration Office	Power Supply for Domestic Use (ED)	Power Supply for Agricultural Use (EAG)	Power Supply for Commercial Use (EC)	Power Supply for All Uses (EA)
1	2	89	90	91	92	93	94	95	96	97	98	99	100	101
32	Sadodar	Yes	c	c	c	c	c	Yes	Yes	Yes	Yes	Yes	Yes	Yes
33	Methan	Yes	c	c	c	c	c	Yes	Yes	Yes	Yes	Yes	Yes	Yes
34	Bharad Moti	Yes	c	c	c	b	b	Yes	Yes	Yes	Yes	Yes	Yes	Yes
35	Bhardki	a	c	c	c	c	c	Yes	Yes	Yes	Yes	Yes	Yes	Yes
36	Kalyanpur	Yes	c	c	c	a	a	Yes	Yes	Yes	Yes	Yes	Yes	Yes
37	Jasapar	Yes	c	c	c	a	a	Yes	Yes	Yes	Yes	Yes	Yes	Yes
38	Chiroda Muluji	a	c	c	c	b	b	Yes	Yes	Yes	Yes	Yes	Yes	Yes
39	Ambaridi	Yes	b	b	b	b	b	Yes	Yes	Yes	Yes	Yes	Yes	Yes
40	Meghpar	a	a	a	a	a	a	a	Yes	Yes	Yes	Yes	Yes	Yes
41	Mevasa	Yes	b	b	b	b	b	Yes	Yes	Yes	Yes	Yes	Yes	Yes
42	Melan	Yes	b	b	b	b	b	Yes	Yes	Yes	Yes	Yes	Yes	Yes
43	Kadbal	Yes	b	b	b	b	b	Yes	Yes	Yes	Yes	Yes	Yes	Yes
44	Vasantpur	Yes	b	b	b	b	b	Yes	Yes	Yes	Yes	Yes	Yes	Yes
45	Jamvali	b	Yes	b	b	b	b	Yes	Yes	Yes	Yes	Yes	Yes	Yes
46	Chur	Yes	c	c	c	c	c	Yes	Yes	Yes	Yes	Yes	Yes	Yes
47	Balva	Yes	b	b	b	b	b	Yes	Yes	Yes	Yes	Yes	Yes	Yes
48	Kotda	b	b	b	b	b	b	Yes	Yes	Yes	Yes	Yes	Yes	Yes
49	Dhrafa	Yes	Yes	b	b	b	b	Yes	Yes	Yes	Yes	Yes	Yes	Yes
50	Gorkhadi	Yes	c	c	c	c	c	Yes	Yes	Yes	Yes	Yes	Yes	Yes
51	Chiroda Sang	b	c	c	c	b	b	Yes	Yes	Yes	Yes	Yes	Yes	Yes
52	Butavadar	b	c	c	c	c	c	Yes	Yes	Yes	Yes	Yes	Yes	Yes
53	Bagdhara	Yes	c	c	c	c	c	Yes	Yes	Yes	Yes	Yes	Yes	Yes
54	Mandasan	Yes	Yes	c	b	b	b	Yes	Yes	Yes	Yes	Yes	Yes	Yes
55	Valasan	b	c	c	c	b	b	Yes	Yes	Yes	Yes	Yes	Yes	Yes
56	Sidsar	Yes	Yes	b	b	b	b	Yes	Yes	Yes	Yes	Yes	Yes	Yes
57	Gingni	b	Yes	b	b	b	b	Yes	Yes	Yes	Yes	Yes	Yes	Yes
58	Naliyero	b	b	b	b	b	b	b	b	Yes	Yes	Yes	Yes	Yes
59	Mahiki	Yes	b	b	b	b	b	Yes	Yes	Yes	Yes	Yes	Yes	Yes
60	Vadwala	Yes	c	c	c	c	c	Yes	Yes	Yes	Yes	Yes	Yes	Yes
60	Satapar	c	c	c	c	c	c	Yes	Yes	Yes	Yes	Yes	Yes	Yes

**Census of India 2011- Village Directory
Amenities and Land use (As in 2009)**

Land Use									
Nearest Town		Area under different types of land use (in hectares rounded up to one decimal place)							
Name	Distance Range Code i.e. a for < 5 Kms, b for 5-10 Kms & c for 10+ kms.	Forests	Area Under Non-Agricultural Uses	Barren and Un-Cultivable Land	Permanent Pastures and Other Grazing Lands	Land Under Miscellaneous Tree Crops etc.	Culturable Waste Land	Name Village	Sr. No.
102	103	104	105	106	107	108	109	2	1
JAMJODHPUR	c	437.2	22.2	354	306.8	101	235.6	Sadodar	32
JAMJODHPUR	c	0	4.1	0	92.2	0	119	Methan	33
JAMJODHPUR	c	0	3.1	32.1	52.8	104	4.1	Bharad Moti	34
JAMJODHPUR	c	18	2.1	0	66.8	0	22.9	Bhardki	35
JAMJODHPUR	c	0	9	32.6	81.9	101	7.2	Kalyanpur	36
JAMJODHPUR	c	0	5.1	23.8	54.9	11.5	12	Jasapar	37
JAMJODHPUR	c	0	3	40.6	61	0	1	Chiroda Muluji	38
JAMJODHPUR	b	0	6.1	8	51	0	4	Ambardi Meghpar	39
JAMJODHPUR	a	0	0	15	0	2	0	Ambardi Mevasa	40
JAMJODHPUR	b	0	6	9	56	34.8	16.2	Melan	41
JAMJODHPUR	b	0	8.1	53	101	4.8	90.9	Kadbal	42
JAMJODHPUR	b	0	9.1	7	92.1	0	22.8	Vasantpur	43
JAMJODHPUR	b	0	13.4	0	187.3	38	114.1	Jamvali	44
JAMJODHPUR	c	0	4.1	24.8	18	0	102.6	Chur	45
JAMJODHPUR	b	216	5.2	15	303.8	0	28.1	Balva	46
JAMJODHPUR	b	19.8	3.3	168.6	56.1	0	0	Kotda	47
JAMJODHPUR	b	0	33	104	914.6	557.2	31.8	Dhrafa	48
JAMJODHPUR	c	0	3.2	27.8	97.1	62.9	4.1	Gorkhadi	49
JAMJODHPUR	c	0	2.1	8.7	173.1	3	4.1	Chiroda Sang	50
JAMJODHPUR	c	0	8.1	0	215	8.6	118.9	Butavadar	51
JAMJODHPUR	c	0	12.7	280.6	99.7	0	0	Bagdhara	52
JAMJODHPUR	c	200	10.6	27.2	207.5	36.2	34.8	Mandasan	53
JAMJODHPUR	c	0	7.2	36.6	130.9	40.8	34.8	Valasan	54
JAMJODHPUR	b	350	141.2	235.4	254.1	0	0	Sidsar	55
JAMJODHPUR	b	19.2	18	3.8	397.2	3.2	1	Gingni	56
JAMJODHPUR	b	0	0	0	32	4.6	17.3	Naliyero	57
JAMJODHPUR	b	677.1	4	12.7	113.9	0	21.3	Mahiki	58
JAMJODHPUR	c	0	15.1	62.5	61.7	29.3	8.5	Vadwala	59
JAMJODHPUR	c	75.3	22.3	206.1	59.5	0	201.6	Satapar	60

Census of India 2011- Village Directory
Amenities and Land use (As in 2009)

Sr. No.	Name Village	Land Use										Name of three most important commodities manufactured		
		Area under different types of land use (in hectares rounded up to one decimal place)										Area irrigated by source (in hectare).		
		Fallow Lands Other Than Current Fallows	Current Fallows	Net Area Sown	Total Irrigated Land Area	Total Un-irrigated Land Area	Canals (C)	Wells/Tube-Wells (W/TW)	Tanks/Lakes (T/L)	Water Falls (WF)	Others (O)	First	Second	Third
1	2	110	111	112	113	114	115	116	117	118	119	120	121	122
32	Sadodar	128	302	2080.3	803.2	1277.1	0	803.2	0	0	0			
33	Methan	104.8	735	640.9	180.2	460.8	0	180.2	0	0	0			
34	Bharad Moti	37.8	36.5	534.3	209.1	325.2	0	209.1	0	0	0			
35	Bhardki	93	12	251.8	135	116.8	0	135	0	0	0			
36	Kalyanpur	92.7	6.4	535.5	205.1	330.4	0	205.1	0	0	0			
37	Jasapar	27.1	120.2	464.3	213	251.2	0	213	0	0	0			
38	Chiroda Muluji	220.6	122.9	541.8	238.1	303.8	0	238.1	0	0	0			
39	Ambardi	50.8	3.6	378.8	205	173.7	0	4	201.1	0	0			
40	Meghpar	0	4.8	189.6	90.4	99.3	0	31.8	58.6	0	0			
41	Ambardi													
41	Mevasa	122	7.2	437.1	205	232.1	0	101.6	103.4	0	0			
41	Melan													
42	Kadbal	96.7	100	786.4	394.6	391.9	0	215	179.5	0	0			
43	Vasantpur	0	33.7	568.2	248.9	319.3	0	248.9	0	0	0			
44	Jamvali	203.4	169.2	2575.2	1368.8	1206.4	0	1368.8	0	0	0			
45	Chur	0	204.2	684.4	297.3	387	0	297.3	0	0	0			
46	Balva	186	0	1026.5	391.8	634.7	0	391.8	0	0	0			
47	Kotda	20.9	8.1	591.9	387.6	204.4	0	196.5	191.1	0	0			
48	Dhrafa	87.9	14	4387.3	1936.5	2450.8	0	391.4	1545.1	0	0			
49	Gorkhadi	129.1	103.2	846	323.4	522.5	0	323.4	0	0	0			
50	Chiroda Sang	239.6	17.2	382.4	168.4	214.1	0	168.4	0	0	0			
51	Butavadar	686.2	205.8	1336	589.8	746.2	0	589.8	0	0	0			
52	Bagdhara	1253.5	0	473.3	165	308.3	0	165	0	0	0			
53	Mandasan	202.9	8.8	1422.2	437.6	984.6	0	437.6	0	0	0			
54	Valasan	37.2	13.1	1343.6	596.8	746.8	0	596.8	0	0	0			
55	Sidsar	0	0	1097.2	438.7	658.5	0	438.7	0	0	0			
56	Gingni	62.5	8.8	1345.4	517.7	827.6	198	129	190.7	0	0			
57	Naliyero	9.9	6.3	41.4	10	31.4	0	10	0	0	0			
58	Mahiki	716.6	113.2	444.2	196	248.2	0	196	0	0	0			
59	Vadwala	362.5	78.2	336.7	198.3	138.3	0	198.3	0	0	0			
60	Satapar	1927.9	61.7	1800.2	878.6	921.6	0	397.5	481	0	0			

Census of India 2011- Village Directory
Amenities and Land use (As in 2009)

Number of educational amenities available. (If not available within the village, the distance range code viz; a for < 5 Kms, b for 5-10 Kms and c for 10+ kms of nearest place where facility is available is given).

Sr. No.	Name Village	Location Code No.	Total Area of The Village (In Hectares Rounded Up to One Decimal Place)	Total Population (2011 Census)	Number of Households (2011 Census)	Pre-Primary School (PP)	Primary School (P)	Middle School (M)	Secondary School (S)	Senior Secondary School (SS)	Degree College of Arts Science & Commerce (ASC)	Engineering College (EC)	Medical College (MC)	Management Institute (MI)
1	2	3	4	5	6	7	8	9	10	11	12	13	14	15
CD Block:-Jamjodhpur (0100)														
61	Vansjaliya	514158	2418.4	3965	876	c	2		c	b	c	c	c	c
62	Tarsai	514159	2246.9	4644	1026	c	3		1	c	c	c	c	c
63	Sukhpur	514160	1460	1663	383	c	1		1	c	c	c	c	c
64	Udepur	514161	1023.1	1160	218	c	2		b	b	c	c	c	c
65	Dhoriyo Nesh	514162	45.8	532	69	c	1		b	b	c	c	c	c
66	Patan	514163	3212.8	2651	457	b	5		b	b	b	c	c	c
67	Malvada	514164	1280.9	251	43	c	1		b	c	c	c	c	c
68	Paradva	514165	1998.5	1578	348	c	1		c	c	c	c	c	c
69	Amrapar	514166	2779.4	2100	393	c	1		1	c	c	c	c	c
Block Total			102183.4	106606	21502	0	105	0	22	6	0	0	0	0
District Total			967472.9	1189054	230303	15	1329	0	176	34	1	0	1	0

Census of India 2011- Village Directory Amenities and Land use (As in 2009)

Number of educational amenities available. (If not available within the village, the distance range code viz; a for < 5 Kms, b for 5-10 Kms and c for 10+ kms of nearest place where facility is available is given).

Number of Medical Amenities available. (If not available within the village, the distance range code viz; a for < 5 Kms, b for 5-10 Kms and c for 10+ kms of nearest place where facility is available is given).

16	17	18	19	20	21	22	23	24	25	26	27	28	29	30	31	Name Village	Sr. No.
Polytechnic (Pt)	Vocational Training School /ITI	Non-Formal Training Centre (NFTC)	Special School for Disabled (SSD)	Others (Specify)	Community Health Centre (CHC)	Primary Health Centre (PHC)	Primary Health Sub Centre (PHS)	Maternity and Child Welfare Centre (MCW)	T.B. Clinic (TBC)	Hospital-Allopathic (HA)	Hospital-Alternative Medicine (HO)	Dispensary (D)	Veterinary Hospital (VH)	Mobile Health Clinic (MHC)	Family Welfare Centre (FWC)		
c	c	c	c		c	1	1	c	c	c	c	c	b	c	c	Vansjaliya	61
c	c	c	c		c	b	2	c	c	c	c	1	1	c	c	Tarsai	62
c	c	c	c		c	c	c	c	c	c	c	b	b	c	c	Sukhpur	63
c	c	c	c		c	c	b	c	c	c	c	b	c	c	c	Udepur	64
c	c	c	c		c	b	b	c	c	c	c	b	c	c	c	Dhoriyo Nesh	65
c	b	c	c		b	c	b	b	b	b	c	b	b	c	b	Patan	66
c	c	c	c		c	c	b	c	c	c	c	c	c	c	c	Malvada	67
c	c	c	c		c	c	b	c	c	c	c	c	c	c	c	Paradva	68
c	c	c	c		c	c	1	c	c	c	c	c	c	c	c	Amrapar	69
0	0	0	0	0	0	6	23	0	0	0	0	4	3	0	0		
0	5	0	1	0	3	38	232	0	0	3	2	14	24	3	3		

Census of India 2011- Village Directory
Amenities and Land use (As in 2009)

Sr. No.	Name Village	Number of Non-Government Medical Amenities available.							Availability of drinking water - Yes / No							
		Charitable Non Govt. Hospital/Nursing Home.	Medical Practitioner With MBBS Degree	Medical Practitioner With Other Degree	Medical Practitioner With No Degree	Traditional Practitioner and Faith Healer	Medicine Shop	Others	Tap Water (Treated/Untreated)	Well Water (Covered / Uncovered well)	Hand Pump	Tube wells / Bore well	Spring	River / Canal	Tank / Pond / Lake	Others
1	2	32	33	34	35	36	37	38	39	40	41	42	43	44	45	46
61	Vansjaliya	0	0	1	0	0	1	0	Yes	Yes	Yes	Yes	No	Yes	No	No
62	Tarsai	0	0	1	0	0	0	0	Yes	Yes	Yes	Yes	No	Yes	No	No
63	Sukhpur	0	0	0	0	0	0	0	Yes	Yes	Yes	Yes	No	No	No	No
64	Udepur	0	0	0	0	0	0	0	Yes	Yes	Yes	Yes	No	No	No	No
65	Dhoriyo Nesh	0	0	0	0	0	0	0	No	Yes	Yes	Yes	No	No	No	No
66	Patan	0	0	0	0	0	0	0	Yes	No	No	No	No	No	No	No
67	Malvada	0	0	0	0	0	0	0	No	Yes	Yes	No	No	No	No	No
68	Paradva	0	0	0	0	0	0	0	Yes	Yes	Yes	Yes	No	No	No	No
69	Amrapar	0	0	1	0	0	0	0	Yes	Yes	Yes	Yes	No	No	No	No
Block Total		0	0	8	0	0	5	0	62	67	68	62	0	35	0	0
District Total		0	13	156	8	2	114	0	657	498	592	337	8	387	138	1

Census of India 2011- Village Directory Amenities and Land use (As in 2009)

Availability of toilet & others Yes / No

Communication and transport facilities (If amenities available code -Yes is given except for Village Pin Code, If not available within the village, the distance range code viz; a for < 5 Kms, b for 5-10 Kms and c for 10+ kms of nearest place where facility is available is given)

47	48	49	50	51	52	53	54	55	56	57	58	59	60	2	1
Community Toilet Including Bath.	Community Toilet Excluding Bath.	Rural Sanitary Mart or Sanitary Hardware Outlet Available Near The Village.	Community Bio- gas or Recycle of Waste for Productive Use.	Post Office (PO)	Sub Post Office (SPO)	Post & Telegraph Office (P&TO)	Village Pin Code	Telephones (Land Lines)	Public Call Office (PCO)	Mobile Phone Coverage	Internet Cafes/Common Service Centre (CSC)	Private Courier Facility	Bus Service (Public & Private)	Name Village	Sr. No.
No	No	No	No	Yes	b		360531	Yes	Yes	Yes	Yes	c	Yes	Vansjaliya	61
No	No	No	No	c	Yes		360531	Yes	Yes	Yes	Yes	c	Yes	Tarsai	62
No	No	No	No	c	Yes		360531	Yes	Yes	Yes	Yes	c	Yes	Sukhpur	63
No	No	No	No	c	b		360531	Yes	c	Yes	Yes	c	Yes	Udepur	64
No	No	No	No	c	b		360531	c	c	Yes	Yes	c	Yes	Dhoriyo Nesh	65
No	No	No	No	b	Yes		360530	Yes	Yes	Yes	Yes	b	Yes	Patan	66
No	No	No	No	c	b		360530	c	c	Yes	Yes	c	Yes	Malvada	67
No	No	No	No	c	Yes		360490	Yes	Yes	Yes	Yes	c	Yes	Paradva	68
No	No	No	No	c	c		360490	Yes	Yes	Yes	Yes	c	Yes	Amrapar	69
0	6	0	0	2	31	0	69	66	36	69	67	0	69		
4	60	91	36	21	312	0	697	591	277	654	691	8	658		

Census of India 2011- Village Directory Amenities and Land use (As in 2009)

Communication and transport facilities (If amenities available code -Yes is given except for Village Pin Code, If not available within the village, the distance range code viz; a for < 5 Kms, b for 5-10 Kms and c for 10+ kms of nearest place where facility is available is given)

Village connected to highways, village roads, banks & credit societies (If amenities available code -Yes is given, If not available within the village, the distance range code viz; a for < 5 Kms, b for 5-10 Kms and c for 10+ kms of nearest place where facility is available is given)

Sr. No.	Name Village	Railway Stations	Auto/Modified Autos	Taxis and Vans	Tractors	Cycle-Pulled Rickshaws (Manual & Machine Driven)	Carts Driven by Animals	Sea /River Ferry Service	Connected to National Highway (NH)	Connected to State Highway (SH)	Connected to Major District Road (MDR)	Connected to Others District Road	Pucca Roads	Kutcha Roads	Water Bounded Macadam (WBM) Roads
1	2	61	62	63	64	65	66	67	68	69	70	71	72	73	74
61	Vansjaliya	Yes	c	c	Yes		Yes	c	c	c	Yes	Yes	Yes	Yes	Yes
62	Tarsai	Yes	c	c	Yes		Yes	c	c	c	Yes	Yes	Yes	c	c
63	Sukhpur	c	c	c	Yes		Yes	c	c	c	b	Yes	Yes	c	c
64	Udepur	c	c	c	Yes		Yes	c	c	c	b	Yes	Yes	c	c
65	Dhoriyo Nesh	c	c	c	Yes		Yes	c	c	c	c	Yes	Yes	c	c
66	Patan	b	b	b	Yes		Yes	c	c	b	b	Yes	Yes	b	b
67	Malvada	c	c	c	Yes		Yes	c	c	c	b	Yes	Yes	b	c
68	Paradva	c	c	c	Yes		Yes	c	c	c	c	Yes	Yes	b	c
69	Amrapar	c	c	c	Yes		Yes	c	c	c	b	Yes	Yes	a	c
Block Total		6	0	0	69	0	69	0	0	18	21	69	68	6	5
District Total		39	115	78	290	50	291	1	0	227	299	658	640	237	74

Census of India 2011- Village Directory Amenities and Land use (As in 2009)

Village connected to highways, village roads, banks & credit societies (If amenities available code -Yes is given, If not available within the village , the distance range code viz; a for < 5 Kms, b for 5-10 Kms and c for 10+ kms of nearest place where facility is available is given)														Availability of miscellaneous facilities (If amenities available code - Yes is given, If not available within the village, the distance range code viz; a for < 5 Kms, b for 5-10 Kms and c for 10+ kms of nearest place where facility is available is given)	
Navigable Waterway (River/Canal) (NW)	Footpaths (FP)	Commercial & Co-operative Banks	ATM	Agricultural Credit Societies	Self-Help Group (SHG)	Public Distribution System (PDS) Shop	Mandis / Regular Market	Weekly Haat	Agricultural Marketing Society	Integrated Child Development Scheme (Nutritional Centres)	Anganwadi Centre (Nutritional Centres)	Others (Nutritional Centres)	ASHA (Accredited Social Health Activist)	Name Village	Sr. No.
75	76	77	78	79	80	81	82	83	84	85	86	87	88	2	1
c	Yes	Yes	c	Yes	Yes	Yes	c	c	c	c	Yes	Yes	Yes	Vansjaliya	61
c	Yes	Yes	c	Yes	Yes	Yes	c	c	Yes	c	Yes	Yes	Yes	Tarsai	62
c	Yes	b	c	Yes	Yes	Yes	c	c	Yes	c	Yes	Yes	Yes	Sukhpur	63
c	Yes	c	c	b	Yes	b	c	c	c	c	Yes	Yes	Yes	Udepur	64
c	Yes	c	c	b	b	b	c	c	c	c	Yes	Yes	b	Dhoriyo Nesh	65
c	Yes	b	b	Yes	Yes	Yes	b	b	b	b	Yes	Yes	Yes	Patan	66
c	Yes	b	c	b	Yes	b	c	c	c	c	Yes	Yes	Yes	Malvada	67
c	Yes	b	c	c	Yes	Yes	c	c	c	c	Yes	Yes	Yes	Paradva	68
c	Yes	c	c	Yes	Yes	Yes	c	c	c	c	Yes	Yes	Yes	Amrapar	69
0	69	6	0	36	67	39	0	0	2	0	68	69	60		
1	697	54	5	371	633	412	25	23	14	1	658	697	565		

Census of India 2011- Village Directory
Amenities and Land use (As in 2009)

Availability of miscellaneous facilities (If amenities available code -
 Yes is given, If not available within the village, the distance range
 code viz; a for < 5 Kms, b for 5-10 Kms and c for 10+ kms of nearest
 place where facility is available is given)

Availability of electricity
 (Yes/No)

Sr. No.	Name Village	Community Centre With/ Without TV	Sports Field	Sports Club / Recreation Centre	Cinema / Video Hall	Public Library	Public Reading Room	Newspaper Supply	Assembly Polling Station	Birth & Death Registration Office	Power Supply for Domestic Use (ED)	Power Supply for Agricultural Use (EAG)	Power Supply for Commercial Use (EC)	Power Supply for All Uses (EA)
1	2	89	90	91	92	93	94	95	96	97	98	99	100	101
61	Vansjaliya	c	c	c	c	c	c	Yes	Yes	Yes	Yes	Yes	Yes	Yes
62	Tarsai	c	Yes	c	c	c	c	Yes	Yes	Yes	Yes	Yes	Yes	Yes
63	Sukhpur	Yes	Yes	c	c	c	c	Yes	Yes	Yes	Yes	Yes	Yes	Yes
64	Udepur	Yes	c	c	c	c	c	Yes	Yes	Yes	Yes	Yes	Yes	Yes
65	Dhoriyo Nesh	b	c	c	c	c	c	b	a	b	Yes	Yes	Yes	Yes
66	Patan	Yes	b	b	b	b	b	Yes	Yes	Yes	Yes	Yes	Yes	Yes
67	Malvada	Yes	c	c	c	c	c	b	Yes	Yes	Yes	Yes	Yes	Yes
68	Paradva	Yes	c	c	c	c	c	Yes	Yes	Yes	Yes	Yes	Yes	Yes
69	Amrapar	Yes	Yes	c	c	c	c	Yes	Yes	Yes	Yes	Yes	Yes	Yes
Block Total		47	9	0	0	1	1	59	67	68	69	69	69	69
District Total		442	98	1	1	2	8	648	660	661	696	675	675	696

Census of India 2011- Village Directory
Amenities and Land use (As in 2009)

Land Use									
Nearest Town			Area under different types of land use (in hectares rounded up to one decimal place)						
Name	Distance Range Code i.e. a for < 5 Kms, b for 5-10 Kms & c for 10+ kms.	Forests	Area Under Non-Agricultural Uses	Barren and Un-Cultivable Land	Permanent Pastures and Other Grazing Lands	Land Under Miscellaneous Tree Crops etc.	Culturable Waste Land	Name Village	Sr. No.
102	103	104	105	106	107	108	109	2	1
JAMJODHPUR	c	0	17.3	31.7	507.9	30.3	111.9	Vansjaliya	61
JAMJODHPUR	c	4.7	7.2	106.6	286.7	0	19.6	Tarsai	62
JAMJODHPUR	c	80.1	7.5	73.6	47.5	0	3.9	Sukhpur	63
JAMJODHPUR	c	34	13	150.5	56.1	0	71.8	Udepur	64
JAMJODHPUR	c	45.8	0	0	0	0	0	Dhoriyo Nesh	65
JAMJODHPUR	b	0	8.6	1710	0	0	134.3	Patan	66
JAMJODHPUR	c	677	3	244.1	181.2	0	0	Malvada	67
JAMJODHPUR	c	200	7.4	64.6	140.6	358.2	18.7	Paradva	68
JAMJODHPUR	c	0	10	0	226	63.1	367	Amrapar	69
0	0	4589.8	907.6	7168.6	8947.4	2108.6	3481.9		
0	0	22776.4	38969.1	139558.7	62764.9	8154.3	43645.2		

Census of India 2011- Village Directory
Amenities and Land use (As in 2009)

Land Use													Name of three most important commodities manufactured		
Area under different types of land use (in hectares rounded up to one decimal place)							Area irrigated by source (in hectare).								
Sr. No.	Name Village	Fallow Lands Other Than Current Fallows	Current Fallows	Net Area Sown	Total Irrigated Land Area	Total Un-irrigated Land Area	Canals (C)	Wells/Tube-Wells (W/TW)	Tanks/Lakes (T/L)	Water Falls (WF)	Others (O)	First			
1	2	110	111	112	113	114	115	116	117	118	119	120	121	122	
61	Vansjaliya	0	98	1621.4	619.2	1002.2	0	619.2	0	0	0				
62	Tarsai	31.5	362.9	1427.7	646.5	781.2	0	646.5	0	0	0				
63	Sukhpur	53.3	48.6	1145.5	498	647.4	0	498	0	0	0				
64	Udepur	101	31.1	565.6	234.1	331.6	0	234.1	0	0	0				
65	Dhoriyo Nesh	0	0	0	0	0	0	0	0	0	0				
66	Patan	74.2	211.1	1074.6	417.5	657.2	0	417.5	0	0	0				
67	Malvada	0	2.6	173	68.5	104.5	0	68.5	0	0	0				
68	Paradva	157	66.8	985.2	358.7	626.5	0	358.7	0	0	0				
69	Amrapar	615.1	115	1383.2	414	969.2	0	414	0	0	0				
Block Total		13536	6119.4	55325	23878.3	31446.8	198	20029.7	3650.5	0					
District Total		47614.8	20763.2	583227.4	239693.9	343532.8	26074.6	180739.6	28418.4	593					

(e) Appendices to Village Directory

APPENDIX I - VILLAGE DIRECTORY**SUMMARY SHOWING TOTAL NUMBER OF VILLAGES HAVING EDUCATIONAL, MEDICAL AND OTHER AMENITIES - C.D. BLOCK LEVEL**

Sr. No.	Name of C.D. Block	Total Number of Inhabited Villages In The C.D. Block	Total Population of C.D. Block	Villages Having Educational Institutions					
				Pre-Primary School	Primary School	Middle School	Secondary School	Senior Secondary School (SS)	Degree College of Arts Science & Commerce
1	2	3	4	5	6	7	8	9	10
1	0091-Okhamandal	39	51395	0	39	0	3	0	0
2	0092-Khambhalia	81	179619	1	78	0	17	2	0
3	0093-Jamnagar	99	202767	0	97	0	29	4	0
4	0094-Jodiya	52	85958	4	52	0	12	3	0
5	0095-Dhrol	41	53432	0	41	0	7	4	0
6	0096-Kalavad	98	111415	0	96	0	17	0	0
7	0097-Lalpur	72	118187	1	71	0	14	2	0
8	0098-Kalyanpur	64	176256	1	62	0	18	4	1
9	0099-Bhanvad	82	103419	1	55	0	10	2	0
10	0100-Jamjodhpur	69	106606	0	69	0	20	3	0
Total		697	1189054	8	660	0	147	24	1

Sr. No.	Name of C.D. Block	Villages Having Medical Institutions							
		Community Health Center	Primary Health Center	Primary Health Sub Center	Maternity and Child Welfare Center	T.B. Clinic	Hospital-Allopathic	Hospital-Alternative Medicine	Dispensary
1	2	20	21	22	23	24	25	26	27
1	0091-Okhamandal	0	1	11	0	0	0	0	0
2	0092-Khambhalia	0	3	27	0	0	1	1	0
3	0093-Jamnagar	0	8	30	0	0	0	0	0
4	0094-Jodiya	1	3	20	0	0	0	1	4
5	0095-Dhrol	0	2	11	0	0	0	0	2
6	0096-Kalavad	0	4	29	0	0	0	0	0
7	0097-Lalpur	1	3	22	0	0	1	0	0
8	0098-Kalyanpur	1	5	28	0	0	0	0	0
9	0099-Bhanvad	0	3	21	0	0	1	0	4
10	0100-Jamjodhpur	0	6	22	0	0	0	0	4
Total		3	38	221	0	0	3	2	14

APPENDIX I - VILLAGE DIRECTORY

SUMMARY SHOWING TOTAL NUMBER OF VILLAGES HAVING EDUCATIONAL, MEDICAL AND OTHER AMENITIES - C.D. BLOCK LEVEL

Villages Having Educational Institutions (Contd.)									
Degree College of Engineering	Medical College	Management Institute	Polytechnic	Vocational Training School /ITI	Non-Formal Training Center	Special School For Disabled	Others (Specify)	No Educational Facility	Sr. No.
11	12	13	14	15	16	17	18	19	1
0	0	0	0	1	0	0	0	0	1
0	0	0	0	0	0	0	0	2	2
0	1	0	0	0	0	0	0	2	3
0	0	0	0	1	0	0	0	0	4
0	0	0	0	0	0	1	0	0	5
0	0	0	0	0	0	0	0	2	6
0	0	0	0	1	0	0	0	0	7
0	0	0	0	1	0	0	0	1	8
0	0	0	0	0	0	0	0	27	9
0	0	0	0	0	0	0	0	0	10
0	1	0	0	4	0	1	0	34	

Villages Having Medical Institutions (Contd.) ...								
Veterinary Hospital	Mobile Health Clinic	Family Welfare Center	Medical Practioner (With MBBS Degree)	Medical Practioner (With Other Degree)	Medicine Shop	Others	No Medical Facility	Sr. No.
28	29	30	31	32	33	34	35	1
0	1	0	0	0	0	0	28	1
3	0	2	0	1	4	0	52	2
3	0	0	3	24	10	0	58	3
2	2	0	2	16	2	0	26	4
1	0	1	0	5	1	0	26	5
5	0	0	0	6	4	0	69	6
3	0	0	1	23	5	0	38	7
2	0	0	4	3	5	0	35	8
2	0	0	0	6	2	0	59	9
3	0	0	0	8	4	0	46	10
24	3	3	10	92	37	0	437	

APPENDIX I - VILLAGE DIRECTORY**SUMMARY SHOWING TOTAL NUMBER OF VILLAGES HAVING EDUCATIONAL, MEDICAL AND OTHER AMENITIES - C.D. BLOCK LEVEL**

Sr. No.	Name of C.D. Block	Villages Having Drinking Water								
		Tap Water (Treated/Untreated)	Well Water (Covered/Uncovered Well)	Hand Pump	Tube Well / Bore Well	Spring	River/ Canal	Tank/ Pond/ Lake	Others	No Drinking Water Facility
1	2	36	37	38	39	40	41	42	43	44
1	0091-Okhamandal	39	32	20	4	0	1	25	0	0
2	0092-Khambhalia	81	67	74	34	0	37	24	0	0
3	0093-Jamnagar	98	74	78	44	1	66	8	1	0
4	0094-Jodiya	52	28	28	13	0	27	13	0	0
5	0095-Dhrol	41	40	35	19	1	30	9	0	0
6	0096-Kalavad	96	16	96	92	1	76	1	0	0
7	0097-Lalpur	72	64	71	61	0	60	22	0	0
8	0098-Kalyanpur	64	42	58	6	3	17	25	0	0
9	0099-Bhanvad	52	68	64	2	2	38	11	0	0
10	0100-Jamjodhpur	62	67	68	62	0	35	0	0	0
	Total	657	498	592	337	8	387	138	1	0

Sr. No.	Name of C.D. Block	Villages Having Transport					Banks		Agricultural Credit Societies
		Railway Station	Auto/ Modified Autos	Taxi & Vans	Tractors	Navigable Water Ways (River/Canal/ Sea Ferry Service)	Commercial & Co-Operative	ATM	
1	2	54	55	56	57	58	59	60	61
1	0091-Okhamandal	6	8	3	32	0	0	0	10
2	0092-Khambhalia	3	17	15	4	1	5	0	71
3	0093-Jamnagar	7	16	13	8	0	12	1	33
4	0094-Jodiya	0	9	7	43	0	8	2	38
5	0095-Dhrol	1	11	11	3	0	2	0	21
6	0096-Kalavad	0	12	9	6	0	6	0	69
7	0097-Lalpur	8	23	5	68	0	3	1	36
8	0098-Kalyanpur	4	18	15	57	0	9	1	38
9	0099-Bhanvad	4	1	0	0	0	3	0	19
10	0100-Jamjodhpur	6	0	0	69	0	6	0	36
	Total	39	115	78	290	1	54	5	371

APPENDIX I - VILLAGE DIRECTORY

SUMMARY SHOWING TOTAL NUMBER OF VILLAGES HAVING EDUCATIONAL,
MEDICAL AND OTHER AMENITIES - C.D. BLOCK LEVEL

Villages Having Post & Telegraph									
Post Office	Sub Post Office	Post & Telegraph Office	Phone (Land Lines)	Public Call Office	Mobile Phone Coverage	Internet Cafes/ Common Service Center	Village Roads- Pucca Road	Bus Service (Public/ Private)	Sr. No.
45	46	47	48	49	50	51	52	53	1
0	17	0	9	3	22	39	37	39	1
2	29	0	71	24	81	81	73	79	2
3	43	0	98	0	98	97	96	98	3
5	31	0	48	28	52	52	51	51	4
1	13	0	30	16	41	41	40	41	5
3	52	0	98	98	98	96	91	96	6
2	27	0	72	39	72	72	69	69	7
2	42	0	50	21	64	64	59	57	8
1	27	0	49	12	57	82	56	59	9
2	31	0	66	36	69	67	68	69	10
21	312	0	591	277	654	691	640	658	

Villages Having Recreation Facility				Miscellaneous				Villages Having Power Supply		Sr. No.
Cinema /Video Halls	Public Library	Public Reading Rooms	Availability of News Paper	Public Distribution System (PDS) Shop	Weekly Haat	Assembly Polling Station	Birth & Death Registration Office	Available	Not Available	
62	63	64	65	66	67	68	69	70	71	1
0	0	0	38	20	0	37	38	39	0	1
0	0	0	77	51	1	80	80	81	0	2
1	0	1	98	52	5	98	97	98	1	3
0	0	1	52	28	3	52	52	52	0	4
0	0	1	41	19	0	41	41	41	0	5
0	0	1	98	51	0	97	98	98	0	6
0	1	1	72	47	4	71	72	72	0	7
0	0	2	62	54	10	64	63	64	0	8
0	0	0	51	51	0	53	52	82	0	9
0	1	1	59	39	0	67	68	69	0	10
1	2	8	648	412	23	660	661	696	1	

APPENDIX IA - VILLAGE DIRECTORY**VILLAGES BY NUMBER OF PRIMARY SCHOOLS**

Sr. No.	Name of C.D. Block	Total Number of Inhabited Villages	Number of Primary Schools				
			None	One	Two	Three	Four +
1	2	3	4	5	6	7	8
1	0091-Okhamandal	39	0	20	10	7	2
2	0092-Khambhalia	81	3	29	23	9	17
3	0093-Jamnagar	99	2	51	19	10	17
4	0094-Jodiya	52	0	37	8	3	4
5	0095-Dhrol	41	0	27	12	1	1
6	0096-Kalavad	98	2	80	11	2	3
7	0097-Lalpur	72	1	40	18	7	6
8	0098-Kalyanpur	64	2	16	15	12	19
9	0099-Bhanvad	82	27	28	13	9	5
10	0100-Jamjodhpur	69	0	48	13	4	4
	Total	697	37	376	142	64	78

APPENDIX IB - VILLAGE DIRECTORY**VILLAGES BY PRIMARY, MIDDLE AND SECONDARY SCHOOLS**

Sr. No.	Name of C.D. Block	Total Number of Inhabited Villages	Type of Educational Institutions Available			
			No School	At Least One Primary School and No Middle School	At Least One Primary School and One Middle School	At Least One Middle School and One Secondary School
1	2	3	4	5	6	7
1	0091-Okhamandal	39	0	39	0	0
2	0092-Khambhalia	81	2	78	0	0
3	0093-Jamnagar	99	2	97	0	0
4	0094-Jodiya	52	0	52	0	0
5	0095-Dhrol	41	0	41	0	0
6	0096-Kalavad	98	2	96	0	0
7	0097-Lalpur	72	0	71	0	0
8	0098-Kalyanpur	64	1	62	0	0
9	0099-Bhanvad	82	27	55	0	0
10	0100-Jamjodhpur	69	0	69	0	0
	Total	697	34	660	0	0

Note: There is no concept of Middle School in Gujarat.

APPENDIX IC - VILLAGE DIRECTORY**VILLAGES WITH DIFFERENT SOURCES OF DRINKING WATER FACILITIES AVAILABLE**

Sr. No.	Name of C.D. Block	Number of Villages With Different Sources of Drinking Water Facilities Available				
		Only Tap (Treated/Untreated)	Only Well (Covered / Uncovered)	Only Tube Well /Bore Well	Only Hand Pump	More Than One Source Only From Tap, Well, Tube Well, Hand Pump
1	2	3	4	5	6	7
1	0091-Okhamandal	1	0	0	0	38
2	0092-Khambhalia	1	0	0	0	80
3	0093-Jamnagar	8	0	0	0	90
4	0094-Jodiya	17	0	0	0	35
5	0095-Dhrol	0	0	0	0	41
6	0096-Kalavad	0	1	0	0	97
7	0097-Lalpur	0	0	0	0	72
8	0098-Kalyanpur	2	0	0	0	62
9	0099-Bhanvad	0	18	0	8	56
10	0100-Jamjodhpur	1	0	0	0	68
	Total	30	19	0	8	639

APPENDIX II- VILLAGE DIRECTORY

VILLAGES WITH 5000 AND ABOVE POPULATION WHICH DO NOT HAVE ONE OR MORE AMENITIES AVAILABLE

Sr. No.	Name of C.D. Block	Name of Village	Location Code Number	Population	Amenities Not Available (Indicate N.A. Where Amenity Not Available)	
					Senior Secondary School	College
1	2	3	4	5	6	7
1	0091-Okhamandal	Varavala	513470	11955	N.A.	N.A.
2	0092-Khambhalia	Vadinar	513497	8946	Available	N.A.
3	0092-Khambhalia	Bharana	513498	5287	N.A.	N.A.
4	0092-Khambhalia	Kathi Devaliya	513500	6347	N.A.	N.A.
5	0092-Khambhalia	Charbara	513509	5852	N.A.	N.A.
6	0092-Khambhalia	Vadtra	513514	5105	N.A.	N.A.
7	0092-Khambhalia	Harshadpur	513517	10288	Available	N.A.
8	0092-Khambhalia	Dharampur	513523	15344	N.A.	N.A.
9	0092-Khambhalia	Ramnagar	513524	5668	N.A.	N.A.
10	0093-Jamnagar	Dhunvav	513579	6249	Available	N.A.
11	0093-Jamnagar	Sachana	513582	5416	N.A.	N.A.
12	0093-Jamnagar	Khimrana	513594	5444	N.A.	N.A.
13	0093-Jamnagar	Bed	513597	8229	N.A.	N.A.
14	0093-Jamnagar	Moti Khavdi	513600	5928	N.A.	N.A.
15	0093-Jamnagar	Alia	513619	6535	N.A.	N.A.
16	0093-Jamnagar	Dared	513622	5666	N.A.	N.A.
17	0093-Jamnagar	Chela	513630	7035	N.A.	N.A.
18	0094-Jodiya	Amran	513683	6193	N.A.	N.A.
19	0094-Jodiya	Jodiya	513704	13178	Available	N.A.
20	0095-Dhrol	Latipur	513741	9677	Available	N.A.
21	0096-Kalavad	Kharedi	513855	6304	N.A.	N.A.
22	0097-Lalpur	Lalpur	513913	17109	Available	N.A.
23	0098-Kalyanpur	Ran	513944	8648	N.A.	N.A.
24	0098-Kalyanpur	Nandana	513950	7106	Available	N.A.
25	0098-Kalyanpur	Gadhka	513956	6306	N.A.	N.A.
26	0098-Kalyanpur	Kenedi	513959	6450	N.A.	N.A.
27	0098-Kalyanpur	Bhatiya	513960	17352	Available	N.A.
28	0098-Kalyanpur	Bhogat	513964	6253	N.A.	N.A.
29	0098-Kalyanpur	Kalyanpur	513968	6273	N.A.	Available
30	0098-Kalyanpur	Devaliya	513984	6664	Available	N.A.
31	0098-Kalyanpur	Lamba	513998	8681	Available	N.A.
32	0100-Jamjodhpur	Satapar	514157	5964	Available	N.A.

APPENDIX II- VILLAGE DIRECTORY

VILLAGES WITH 5000 AND ABOVE POPULATION WHICH DO NOT HAVE ONE OR MORE AMENITIES AVAILABLE

Sr. No.	Name of C.D. Block	Name of Village	Location Code Number	Amenities Not Available (Indicate N.A. Where Amenity Not Available)				
				Primary Health Sub Center	Tap Drinking Water	Bus Facility	Approach By Pucca Road	Banks
1	2	3	4	8	9	10	11	12
1	0091-Okhamandal	Varavala	513470	Available	Available	Available	Available	N.A.
2	0092-Khambhalia	Vadinar	513497	Available	Available	Available	Available	Available
3	0092-Khambhalia	Bharana	513498	Available	Available	Available	Available	N.A.
4	0092-Khambhalia	Kathi Devaliya	513500	N.A.	Available	Available	Available	N.A.
5	0092-Khambhalia	Charbara	513509	N.A.	Available	Available	Available	N.A.
6	0092-Khambhalia	Vadtra	513514	Available	Available	Available	Available	Available
7	0092-Khambhalia	Harshadpur	513517	N.A.	Available	Available	Available	N.A.
8	0092-Khambhalia	Dharampur	513523	Available	Available	Available	Available	N.A.
9	0092-Khambhalia	Ramnagar	513524	N.A.	Available	Available	Available	N.A.
10	0093-Jamnagar	Dhunvav	513579	Available	Available	Available	Available	N.A.
11	0093-Jamnagar	Sachana	513582	Available	Available	Available	Available	N.A.
12	0093-Jamnagar	Khimrana	513594	Available	Available	Available	Available	N.A.
13	0093-Jamnagar	Bed	513597	Available	Available	Available	Available	N.A.
14	0093-Jamnagar	Moti Khavdi	513600	Available	Available	Available	Available	Available
15	0093-Jamnagar	Alia	513619	Available	Available	Available	Available	Available
16	0093-Jamnagar	Dared	513622	Available	Available	Available	Available	Available
17	0093-Jamnagar	Chela	513630	Available	Available	Available	Available	Available
18	0094-Jodiya	Amran	513683	Available	Available	Available	Available	Available
19	0094-Jodiya	Jodiya	513704	Available	Available	Available	Available	Available
20	0095-Dhrol	Latipur	513741	Available	Available	Available	Available	Available
21	0096-Kalavad	Kharedi	513855	Available	Available	Available	Available	Available
22	0097-Lalpur	Lalpur	513913	Available	Available	Available	Available	Available
23	0098-Kalyanpur	Ran	513944	Available	Available	Available	Available	Available
24	0098-Kalyanpur	Nandana	513950	Available	Available	Available	N.A.	Available
25	0098-Kalyanpur	Gadhka	513956	Available	Available	Available	Available	Available
26	0098-Kalyanpur	Kenedi	513959	Available	Available	Available	Available	N.A.
27	0098-Kalyanpur	Bhatiya	513960	Available	Available	Available	Available	Available
28	0098-Kalyanpur	Bhogat	513964	Available	Available	Available	Available	N.A.
29	0098-Kalyanpur	Kalyanpur	513968	Available	Available	Available	Available	Available
30	0098-Kalyanpur	Devaliya	513984	Available	Available	Available	Available	Available
31	0098-Kalyanpur	Lamba	513998	Available	Available	Available	Available	Available
32	0100-Jamjodhpur	Satapar	514157	Available	Available	Available	Available	N.A.

APPENDIX III- VILLAGE DIRECTORY**LAND UTILIZATION DATA IN RESPECT OF CENSUS TOWNS**

Sr. No.	Name of Census Towns and C.D.Block Within Bracket	Total Area	Forests	Area Under Non-Agricultural Uses	Barren And Un-Cultivable Land	Permanent Pastures And Other Grazing Lands	Land Under Miscellaneous Tree Crops Etc.	Cultivable Waste Land	Fallow Lands Other Than Current Fallows	Current Fallows	Net Area Shown	Total Irrigated Land Area	Total Un-Irrigated Land Area
1	2	3	4	5	6	7	8	9	10	11	12	13	14
1	Mithapur (CT)	2210.13	0.00	1300.92	909.20	0.00	0.00	0.00	0.00	0.00	0.00	0.00	0.00
2	Shaktinagar (CT)	1760.00	0.00	533.90	0.00	108.99	0.00	197.11	0.00	0.00	920.00	165.40	754.60
3	Digvijaygram (CT)	123.00	0.00	123.00	0.00	0.00	0.00	0.00	0.00	0.00	0.00	0.00	0.00

APPENDIX-IV - VILLAGE DIRECTORY**C.D. BLOCK WISE LIST OF INHABITED VILLAGES WHERE NO AMENITY OTHER THAN DRINKING WATER FACILITY IS AVAILABLE**

Sr. No.	Name of CD Block	Location Code Number	Name of Village
1	2	3	4
----- NIL -----			

APPENDIX V- VILLAGE DIRECTORY**SUMMARY SHOWING NUMBER OF VILLAGES NOT HAVING SCHEDULED CASTES POPULATION**

Sr. No.	Name of C.D. Block	Total Villages	Uninhabited Villages	Inhabited Villages	Number of Inhabited Villages Having No Scheduled Castes Population
1	2	3	4	5	6
1	0091-Okhamandal	39	0	39	4
2	0092-Khambhalia	84	3	81	10
3	0093-Jamnagar	100	1	99	14
4	0094-Jodiya	52	0	52	5
5	0095-Dhrol	41	0	41	11
6	0096-Kalavad	98	0	98	11
7	0097-Lalpur	73	1	72	11
8	0098-Kalyanpur	64	0	64	1
9	0099-Bhanvad	94	12	82	37
10	0100-Jamjodhpur	69	0	69	8
Total		714	17	697	112

APPENDIX VI - VILLAGE DIRECTORY**SUMMARY SHOWING NUMBER OF VILLAGES NOT HAVING SCHEDULED TRIBES POPULATION**

Sr. No.	Name of C.D. Block	Total Villages	Uninhabited Villages	Inhabited Villages	Number of Inhabited Villages Having No Scheduled Tribes Population
1	2	3	4	5	6
1	0091-Okhamandal	39	0	39	32
2	0092-Khambhalia	84	3	81	58
3	0093-Jamnagar	100	1	99	80
4	0094-Jodiya	52	0	52	39
5	0095-Dhrol	41	0	41	33
6	0096-Kalavad	98	0	98	52
7	0097-Lalpur	73	1	72	51
8	0098-Kalyanpur	64	0	64	39
9	0099-Bhanvad	94	12	82	30
10	0100-Jamjodhpur	69	0	69	36
	Total	714	17	697	450

APPENDIX VII - VILLAGE DIRECTORY

LIST OF VILLAGES ACCORDING TO THE PROPORTION OF THE SCHEDULED CASTES TO THE TOTAL POPULATION BY RANGES

A - Scheduled Castes

Block: Okhamandal (0091)

Range of Scheduled Castes Population (Percentages)	Location Code Number	Name of Village	Range of Scheduled Castes Population (Percentages)	Location Code Number	Name of Village
1	2	3	1	2	3
Nil				513480	Gorinja
	513461	Rangasar	11 - 20		
	513462	Nageshvar		513447	Bhimrana
	513474	Charakla		513454	Gadhechi
	513482	Navi Dhrevad		513456	Mojap
Less than 5				513457	Makanpur
	513450	Shamlasar		513466	Mulvasar
	513459	Mevasa		513471	Nana Bhavda
	513465	Aniari		513475	Dhinaki
	513468	Tobar		513477	Baradia
	513469	Shivrajpur		513481	Juni Dhrevad
	513478	Vachhu		513485	Kuranga
	513484	Okhamadhi	21 - 30		
5 - 10				513448	Padli
	513451	Positra		513449	Hamusar
	513452	Rajpara		513463	Mulvel
	513453	Goriyali		513467	Dhrasan Vel
	513458	Vasai		513483	Maripur
	513464	Khatumba	31 - 40		
	513470	Varavala		513455	Batisa
	513472	Mota Bhavda		513460	Kalyanpur
	513473	Tupani		513479	Lovrali
	513476	Korada			

Block: Khambhalia (0092)

Range of Scheduled Castes Population (Percentages)	Location Code Number	Name of Village	Range of Scheduled Castes Population (Percentages)	Location Code Number	Name of Village
1	2	3	1	2	3
Nil				513547	Laliya
	513495	Nana Ambla		513549	Thakar Sherdi
	513502	Sumra Taradhari		513550	Golan Sherdi
	513505	Nagada		513552	Bhinda
	513529	Dhandhusar		513556	Ambardi
	513536	Madhupur		513557	Devaliya (A)
	513538	Manza		513562	Bhara Beraja
	513540	Kota		513564	Laluka
	513558	Sagariya		513565	Fot
	513560	Kotadiya	5 - 10		
	513567	Ajad Tapu		513488	Chudeshvar
Less than 5				513489	Goinj
	513487	Kalawad Simani		513492	Parodiya
	513490	Kotha Visotri		513493	Mota Mandha
	513496	Mota Ambla		513494	Nana Mandha
	513498	Bharana		513497	Vadinar
	513507	Kabar Visotri		513500	Kathi Devaliya
	513509	Charbara		513501	Kajurda
	513511	Nana Ashota		513503	Vadaliya Sinhan
	513512	Beraja		513504	Sakhpar
	513513	Zakasiya		513508	Samor
	513514	Vadtra		513510	Beh
	513516	Kuvadiya		513517	Harshadpur
	513518	Haripar		513521	Sinhan Aher
	513519	Kanchanpur		513522	Sodha Tardhari
	513523	Dharampur		513533	Movan
	513524	Ramnagar		513534	Pipliya
	513525	Viramdad		513539	Bhatgam
	513526	Khajuriya		513541	Lakhasar Hapa
	513527	Bhatel		513542	Mahadeviya
	513528	Sonaradi		513546	Kolava
	513530	Datrana		513551	Bhadthar
	513531	Hanjdapar		513554	Tathiya
	513532	Sidhpur		513555	Bhandariya
	513535	Juvangadh		513559	Sutariya
	513537	Vinzalpar		513561	Moti Khokhri
	513543	Pir Lakhasar		513563	Sheda Bhadthar
	513544	Bajana		513566	Lalparda
	513545	Kandorna			

Range of Scheduled Castes Population (Percentages)	Location Code Number	Name of Village
1	2	3
11 - 20		
	513491	Sodasala
	513499	Timbdi
	513506	Danta

Range of Scheduled Castes Population (Percentages)	Location Code Number	Name of Village
1	2	3
	513515	Hansthal
	513520	Sinhan Kakabhai
	513548	Keshod
	513553	Bhankhokhari

Block: Jamnagar (0093)

Range of Scheduled Castes Population (Percentages)	Location Code Number	Name of Village
1	2	3
Nil		
	513572	Sarmat
	513582	Sachana
	513588	Khijadiya Ravani
	513589	Ranjitpar
	513611	Suryapara
	513613	Lakhani Nanovas
	513618	Gangajala
	513623	Masitiya
	513624	Champa Beraja
	513626	Gaduka
	513627	Balambhdi
	513629	Vav Beraja
	513654	Chandragadh
	513671	Pirotan (Bet)
Less than 5		
	513573	Gordhanpar
	513577	Nava Nagna
	513579	Dhunvav
	513583	Rampar
	513585	Dhrangda
	513587	Khambhalida Motovas
	513593	Shekhat
	513594	Khimrana
	513597	Bed
	513600	Moti Khavdi
	513601	Nani Khavdi
	513603	Amra

Range of Scheduled Castes Population (Percentages)	Location Code Number	Name of Village
1	2	3
	513609	Hapa
	513612	Lakhani Motovas
	513617	Moda
	513622	Dared
	513625	Jivapar
	513633	Suwarda
	513635	Sapda
	513637	Jaga
	513638	Varna
	513639	Virpar
	513648	Modpar
	513649	Fachariya
	513650	Miyatra
	513656	Lonthiya
	513657	Bavariya
	513659	Naghuna
	513664	Sumri (Bhalsan)
5 - 10		
	513575	Dhinchda
	513580	Khijadiya
	513584	Fala
	513586	Khambhalida Nanovas
	513595	Naghedi
	513608	Theba
	513610	Bada
	513616	Chavda
	513636	Beraja
	513642	Sumri (Dhutarpar)

Range of Scheduled Castes Population (Percentages)	Location Code Number	Name of Village
1	2	3
11 - 20	513646	Nani Matli
	513651	Harshadpar
	513652	Naranpar
	513665	Konza
	513669	Vaniyagam
	513578	Juna Nagna
	513581	Jambuda
	513590	Khilos
	513592	Moti Banugar
	513596	Vasai
	513598	Mungani
	513599	Gagva
	513604	Ravalsar
	513606	Kansumara
	513607	Morkanda
	513614	Tamachan
	513615	Jamvanathali
	513619	Alia
	513620	Mota Thavariya
	513621	Khimaliya
513628	Dodhiya	
513630	Chela	
513632	Mokhana	
513634	Vijarkhi	

Range of Scheduled Castes Population (Percentages)	Location Code Number	Name of Village	
1	2	3	
	513640	Veratiya	
	513641	Khara Vedha	
	513643	Dhudasiya	
	513644	Dhutarpar	
	513645	Medi	
	513653	Changa	
	513655	Khoja Beraja	
	513658	Lavadiya	
	513661	Hadmatiya	
	513662	Matva	
21 - 30	513663	Moti Bhalsan	
	513667	Dhandha	
	513670	Vagadiya	
	513591	Nani Banugar	
	513602	Sapar	
	513605	Lakha Baval	
	513631	Dadiya	
	513647	Pasaya	
	513668	Chandraga	
	31 - 40	513660	Nana Thavariya
513666		Makvana	
41 - 50		513574	Khara Beraja

Block: Jodiya (0094)

Range of Scheduled Castes Population (Percentages)	Location Code Number	Name of Village
1	2	3
Nil	513681	Rampar (Parabekar)
	513703	Ranjitpar
	513705	Badanpar (Jodiya)
	513710	Baradi
	513713	Nesda

Range of Scheduled Castes Population (Percentages)	Location Code Number	Name of Village
1	2	3
Less than 5	513677	Zinzuda
	513680	Bela
	513684	Kharachiya
	513687	Jivapar
	513690	Mavnugam
513695	Sampar	

Range of Scheduled Castes Population (Percentages)	Location Code Number	Name of Village
1	2	3
5 - 10	513702	Balambha
	513704	Jodiya
	513707	Balachadi
	513709	Hadiyana
	513712	Vavdi
	513722	Jasapar
	513725	Gajdi
	513727	Timbdi
	513678	Rajpar
	513679	Fadsar
	513683	Amran
	513686	Fatsar
	513696	Ambala
	513697	Koyli
	513699	Jiragadh
	513700	Tarana
	513706	Kunad
	513708	Khiri
513714	Limbuda	
513715	Anada	
513717	Lakhtar	
513718	Keshiya	

Range of Scheduled Castes Population (Percentages)	Location Code Number	Name of Village
1	2	3
11 - 20	513676	Untbet-Shampar
	513685	Kerali
	513688	Badanpar (Amran)
	513689	Dhudkot
	513691	Dudhai
	513694	Jamsar
	513698	Padana
	513701	Madhapar
	513711	Beraja
	513716	Bhadra
	513719	Manpar
21 - 30	513720	Morana
	513721	Meghpar
	513723	Bodka
	513724	Pithad
31 - 40	513726	Rasnal
	513682	Kothariya
	513692	Manamora
	513693	Bhimkata

Block: Dhrol (0095)

Range of Scheduled Castes Population (Percentages)	Location Code Number	Name of Village
1	2	3
Nil	513730	Nana Garediya
	513740	Nana Vagudad
	513742	Sagaliya
	513746	Bijalka
	513750	Dharampur
	513754	Jabida
	513755	Gadhada
	513762	Pipartoda

Range of Scheduled Castes Population (Percentages)	Location Code Number	Name of Village
1	2	3
Less than 5	513765	Chhalla
	513767	Dangra
	513768	Khakhra
	513729	Mavapar
	513732	Hajamchora
	513737	Soyal
	513739	Haripar
	513741	Latipur

Range of Scheduled Castes Population (Percentages)	Location Code Number	Name of Village
1	2	3
5 - 10	513749	Sudhadhuna
	513759	Jaliya Mansar
	513760	Khijadiya
	513761	Sumra
	513764	Katda
	513728	Majoth
	513731	Hadatoda
	513733	Bhensdad
	513743	Mota Vagudad
	513747	Mota Itala
	513748	Laiyala
	513752	Dedakdad
	513753	Sanosara
	513756	Rajpar

Range of Scheduled Castes Population (Percentages)	Location Code Number	Name of Village
1	2	3
11 - 20	513757	Hamapar
	513758	Roziya
	513734	Manekpar
	513735	Mota Garediya
	513736	Nathuvadla
	513738	Vankiya
	513744	Jayva
	513745	Kharva
	513763	Khengarka
	31 - 40	513751
513766		Golita
51 - 75		

Block: Kalavad (0096)

Range of Scheduled Castes Population (Percentages)	Location Code Number	Name of Village	
1	2	3	
Nil	513790	Juvanpar	
	513797	Galpadar	
	513798	Hansthal	
	513801	Savli	
	513807	Bhayu Khakhariya	
	513808	Navania Khakhariya	
	513811	Dhedh Khijadiya	
	513834	Bediya	
	513853	Metiya	
	513858	Bhangda	
	513861	Mevasa (Haripar)	
	Less than 5	513776	Khan Kotda
		513791	Mota Vadala
513803		Nani Bhagedi	
513814		Machhalivad	
513821		Arala	

Range of Scheduled Castes Population (Percentages)	Location Code Number	Name of Village
1	2	3
5 - 10	513826	Khimani Sanosara
	513835	Kotha Bhadukiya
	513839	Rinari
	513841	Moti Vavdi
	513844	Navagam
	513846	Fagas
	513852	Dangarvada
	513857	Toda
	513860	Haripar (Mevasa)
	513865	Kalmeghada
5 - 10	513769	Moti Matli
	513772	Vibhaniya
	513774	Moti Nagajar
	513775	Khandhera
	513777	Sarapadar
513782	Banga	
513784	Nagpur	

Range of Scheduled Castes Population (Percentages)	Location Code Number	Name of Village	Range of Scheduled Castes Population (Percentages)	Location Code Number	Name of Village
1	2	3	1	2	3
	513787	Vodisang		513810	Shishang
	513789	Sortha		513813	Sanala
	513794	Nana Badanpar		513815	Vazir Khakhariya
	513796	Laloi		513819	Mota Panchdevda
	513805	Jivapar		513820	Chhatar
	513809	Pata Meghpar		513827	Rajsthali
	513812	Jashapar		513829	Rajda
	513822	Jamvali		513831	Anandpar
	513823	Jalansar		513837	Balambhadi
	513830	Nikava		513845	Machharda
	513832	Pipaliya (Dhandhaliya)		513854	Deri
	513836	Mota Bhadukiya		513856	Bamangam
	513847	Napaniya Khijadiya		513862	Bhavabhi Khijadiya
	513848	Labukiya Bhadukiya		513863	Gunda
	513849	Bhagat Khijadiya	21 - 30		
	513850	Pipar		513771	Makaji Meghpar
	513851	Nana Vadala		513779	Nani Bhalsan
	513855	Kharedi		513781	Ravashiya
	513859	Umralla		513786	Haripar (Khandhera)
	513864	Makha Karod		513806	Bava Khakhariya
11 - 20				513816	Morvadi
	513770	Pithadiya		513817	Bodi
	513773	Nani Nagajar		513824	Prabhuji Pipaliya
	513778	Beraja		513825	Sarvaniya
	513780	Dungrani Devaliya		513838	Mulila
	513783	Dudhala		513840	Makrani Sanosara
	513785	Golaniya		513843	Dhundhoraji
	513788	Satiya	31 - 40		
	513792	Bhimanugam		513818	Nana Panchdevda
	513793	Virvav		513828	Chapra
	513795	Moti Bhagedi		513833	Khad Dhoraji
	513799	Rampar		513842	Sarvaniya Hakumati
	513800	Chela Bedi	41 - 50		
	513802	Davli		513866	Moridad
	513804	Nani Vavdi			

Block: Lalpur (0097)

Range of Scheduled Castes Population (Percentages)	Location Code Number	Name of Village	Range of Scheduled Castes Population (Percentages)	Location Code Number	Name of Village
1	2	3	1	2	3
Nil				513892	Dabasang
	513870	Meghpar		513898	Daltungi
	513873	Dera Chhikari		513902	Arikhana
	513874	Kana chhikari		513904	Khengarpar
	513876	Meghnugam		513908	Panchsara Mota
	513878	Khatiya Beraja		513914	Khirsara
	513903	Memana		513916	Rafudad Nani
	513910	Dhuniya Nava		513921	Godavari
	513912	Veraval Navi		513937	Sansara
	513923	Bharudiya Mota		513938	Chorbedi
	513924	Vijaypur	11 - 20		
	513931	Babariya		513869	Jogvad
Less than 5				513871	Padana
	513867	Singach		513877	Kanalus
	513884	Setalus		513880	Mithoi
	513888	Pipartoda		513881	Rasangpar
	513890	Sevak Bhatiya		513883	Rangpar
	513893	Machhu Beraja		513889	Haripar
	513895	Modpar		513900	Gajana
	513896	Jasapar		513906	Karana
	513897	Charantungi		513907	Vadpanchasara
	513899	Rafudad Moti		513909	Khad Khambhaliya
	513901	Mulila		513911	Khadba Mota
	513915	Pipar Navi		513913	Lalpur
	513917	Kanvirdi		513926	Rakka
	513918	Apia		513928	Sajadiyali
	513919	Babarzar		513929	Badhla
	513920	Govana		513935	Sanosri
	513922	Nanduri	21 - 30		
	513925	Vavdi		513927	Khatiya
	513932	Rinzpur		513930	Khadba Nana
	513936	Kathitad		513933	Tebhada
5 - 10				513934	Dharampur
	513868	Zankhar	31 - 40		
	513872	Navagam		513875	Pipli
	513879	Lakhiya Nana		513885	Arablus
	513882	Lakhiya Mota	51 - 75		
	513886	Meghavadar		513894	Sevak Bharudiya
	513887	Veraval Moti		513905	Gala
	513891	Sevak Dhuniya			

Block: Kalyanpur (0098)

Range of Scheduled Castes Population (Percentages)	Location Code Number	Name of Village
1	2	3
Nil		
	513993	Ranparda
Less than 5		
	513940	Pindara
	513941	Virpur Lusari
	513944	Ran
	513946	Mahadeviya
	513947	Ranjitpar
	513948	Gurgadh
	513949	Gaga
	513951	Bhopalka
	513952	Juvanpar
	513953	Sidsara
	513954	Manpara
	513956	Gadhka
	513959	Kenedi
	513961	Bamanasa
	513962	Bhatvadiya
	513965	Gokalpar
	513967	Bankodi
	513970	Jampar
	513973	Kanakpar
	513977	Mangariya
	513978	Haripar
	513979	Keshavpura
	513981	Jodhpar
	513985	Paneli
	513986	Jepur
	513988	Dudhiya
	513989	Dhaturiya
	513992	Dangarvad
	513994	Suryavadar
	513997	Chachlana
	513998	Lamba

Range of Scheduled Castes Population (Percentages)	Location Code Number	Name of Village
1	2	3
	514000	Gandhvi
	514003	Gorana
5 - 10		
	513942	Asota Mota
	513943	Habardi Manipur
	513950	Nandana
	513955	Meghpur Titodi
	513958	Khakharda
	513960	Bhatiya
	513963	Goji Nes
	513964	Bhogat
	513966	Hadmatiya
	513968	Kalyanpur
	513969	Khijadad
	513971	Dhrumthal
	513972	Chapar
	513974	Kanpar Sherdi
	513975	Rajpar
	513976	Chur
	513982	Navadra
	513983	Satapar
	513984	Devaliya
	513990	Khirasara
	513991	Nagadiya
	513995	Tankariya
	514001	Chandravada
11 - 20		
	513945	Mevasa
	513957	Patelka
	513980	Maleta
	513987	Ashiyavadar
	513996	Sanosari
21 - 30		
	514002	Premsar

Block: Bhanvad (0099)

Range of Scheduled Castes Population (Percentages)	Location Code Number	Name of Village
1	2	3
Nil		
	514006	Chandvad
	514014	Sevak Devaliya
	514016	Sajadiyali
	514022	Bodki
	514034	Ranparda
	514045	Dudhala
	514049	Pachhatardi
	514058	Khodiyar Nes
	514059	Suvarado Nes
	514064	Ravno Nes
	514065	Chhapiyo Nes
	514067	Moradiyo Nes
	514068	Gulabsagar Nes
	514069	Abhpara Nes
	514070	Thar Nes
	514071	Dhedhakhuna Nes
	514072	Dhola Dhuna Nes
	514073	Kathiyani Nes
	514074	Vagadiyo Nes
	514075	Dhramni Nes
	514076	Vi Nes
	514077	Gali Nes
	514078	Killeshwar Nes
	514079	Dhedhio Nes
	514080	Tadi Nes
	514081	Khatariyo Nes
	514082	Bado Nes
	514083	Kapurdi Nes
	514084	Ranasar Nes
	514086	Bharadi Nes
	514087	Savarkundla
	514088	Son kansari Nes
	514089	Baritalav Nes
	514090	Khunano Nes
	514093	Danderi Nes
	514095	Kheral
	514096	Amrachhella

Range of Scheduled Castes Population (Percentages)	Location Code Number	Name of Village
1	2	3
Less than 5		
	514004	Renta Kalavad
	514007	Jampar
	514008	Chokhanda
	514009	Bhangor
	514010	Bhoriya
	514011	Kabarka
	514018	Sanakhala
	514019	Rojhivada
	514023	Fotdi
	514024	Dharagar
	514027	Fatepur
	514029	Jharera
	514030	Bhavaneshvar
	514031	Dhebar
	514032	Bhenakvad
	514033	Ambaliyara
	514040	Mota Kalavad
	514043	Mokhana
	514047	Gadu
	514053	Modpar
	514062	Jambusar
	514063	Jasapar
5 - 10		
	514005	Gundla
	514012	Shedhakhai
	514021	Sai Devaliya
	514025	Krushnagadh
	514028	Rupamora
	514035	Bharatpur
	514039	Shiva
	514054	Kalyanpar
	514055	Katkola
11 - 20		
	514015	Gunda
	514017	Kantoliya
	514020	Navagam
	514026	Verad
	514036	Mevasa

Range of Scheduled Castes Population (Percentages)	Location Code Number	Name of Village
1	2	3
	514038	Vanavad
	514041	Timbdi
	514042	Ghumli
	514044	Pachhatar
	514046	Hathla

Range of Scheduled Castes Population (Percentages)	Location Code Number	Name of Village
1	2	3
	514048	Ranpar
	514057	Rojhda
21 - 30		
	514013	Morjhar
	514037	Ambardi

Block: Jamjodhpur (0100)

Range of Scheduled Castes Population (Percentages)	Location Code Number	Name of Village
1	2	3
Nil		
	514102	Ghelda
	514103	Ghunda
	514104	Kotha Viridi
	514113	Sukhpar Dhrafa
	514118	Veraval
	514137	Ambardi Mevasa
	514154	Naliyero
	514162	Dhoriyo Nesh
Less than 5		
	514101	Zinavari
	514112	Luvarsar
	514117	Gadhakda
	514120	Rabarika
	514125	Nandana
	514131	Bharad Moti
	514136	Ambardi Meghpar
	514142	Chur
	514155	Mahiki
	514156	Vadwala
	514159	Tarsai
	514160	Sukhpar
	514161	Udepur
5 - 10		
	514100	Meghpar
	514105	Bamthiya

Range of Scheduled Castes Population (Percentages)	Location Code Number	Name of Village
1	2	3
	514108	Bavdidad
	514114	Laloi
	514124	Vanana
	514126	Ambardi Deri
	514134	Jasapar
	514135	Chiroda Muluji
	514138	Melan
	514145	Dhrafa
	514152	Sidsar
	514157	Satapar
	514158	Vansjaliya
	514163	Patan
	514164	Malvada
	514165	Paradva
	514166	Amrapar
11 - 20		
	514098	Karsanpar
	514099	Moti Gop
	514106	Bhojabedi
	514107	Virpur
	514110	Dal Devaliya
	514111	Narmana
	514115	Ambardi Jam
	514119	Ishvariya
	514122	Mota Vadiya
	514127	Sheth Vadala

Range of Scheduled Castes Population (Percentages)	Location Code Number	Name of Village
1	2	3
21 - 30	514132	Bhardki
	514133	Kalyanpur
	514139	Kadbal
	514140	Vasantpur
	514141	Jamvali
	514143	Balva
	514146	Gorkhadi
	514150	Mandasan
	514151	Valasan
	514153	Gingni
	514109	Samana
	514121	Son Vadiya

Range of Scheduled Castes Population (Percentages)	Location Code Number	Name of Village	
1	2	3	
31 - 40	514123	Hothiji Khadba	
	514129	Sadodar	
	514144	Kotda	
	514148	Butavadar	
	514149	Bagdhara	
	514116	Ambardi Bhupat	
	514147	Chiroda Sang	
	41 - 50	514130	Methan
		514128	Sogthi
	51 - 75		

APPENDIX VII - VILLAGE DIRECTORY

LIST OF VILLAGES ACCORDING TO THE PROPORTION OF THE SCHEDULED TRIBES TO THE TOTAL POPULATION BY RANGES

B - Scheduled Tribes

Block: Okhamandal (0091)

Range of Scheduled Tribes Population (Percentages)	Location Code Number	Name of Village	Range of Scheduled Tribes Population (Percentages)	Location Code Number	Name of Village
1	2	3	1	2	3
Nil					
	513449	Hamusar		513473	Tupani
	513451	Positra		513474	Charakla
	513452	Rajpara		513476	Korada
	513453	Goriyali		513477	Baradia
	513455	Batasa		513478	Vachhu
	513456	Mojap		513479	Lovrali
	513457	Makanpur		513480	Gorinja
	513458	Vasai		513481	Juni Dhrevad
	513459	Mevasa		513482	Navi Dhrevad
	513460	Kalyanpur		513483	Maripur
	513461	Rangasar		513484	Okhamadhi
	513462	Nageshvar		513485	Kuranga
	513463	Mulvel	Less than 5		
	513465	Aniari		513447	Bhimrana
	513466	Mulvasar		513448	Padli
	513467	Dhrasan Vel		513450	Shamlasar
	513468	Tobar		513454	Gadhechi
	513469	Shivrajpur		513464	Khatumba
	513471	Nana Bhavda		513470	Varavala
	513472	Mota Bhavda		513475	Dhinaki

Block: Khambhalia (0092)

Range of Scheduled Tribes Population (Percentages)	Location Code Number	Name of Village	Range of Scheduled Tribes Population (Percentages)	Location Code Number	Name of Village
1	2	3	1	2	3
Nil					
				513489	Goinj
	513487	Kalawad Simani		513490	Kotha Visotri
	513488	Chudeshvar		513492	Parodiya

Range of Scheduled Tribes Population (Percentages)	Location Code Number	Name of Village
1	2	3
	513493	Mota Mandha
	513494	Nana Mandha
	513495	Nana Ambla
	513496	Mota Ambla
	513498	Bharana
	513499	Timbdi
	513501	Kajurda
	513502	Sumra Taradhari
	513503	Vadaliya Sinhan
	513504	Sakhpar
	513505	Nagada
	513506	Danta
	513507	Kabar Visotri
	513508	Samor
	513509	Charbara
	513510	Beh
	513511	Nana Ashota
	513512	Beraja
	513513	Zakasiya
	513514	Vadtra
	513515	Hansthal
	513516	Kuvadiya
	513519	Kanchanpur
	513521	Sinhan Aher
	513522	Sodha Tardhari
	513527	Bhatel
	513528	Sonaradi
	513529	Dhandhusar
	513530	Datrana
	513531	Hanjdapar
	513534	Pipliya
	513536	Madhupur
	513538	Manza
	513539	Bhatgam
	513540	Kota
	513541	Lakhasar Hapa
	513542	Mahadeviya
	513544	Bajana
	513545	Kandorna

Range of Scheduled Tribes Population (Percentages)	Location Code Number	Name of Village
1	2	3
	513547	Laliya
	513548	Keshod
	513550	Golan Sherdi
	513553	Bhankhokhari
	513554	Tathiya
	513555	Bhandariya
	513556	Ambardi
	513558	Sagariya
	513559	Sutariya
	513560	Kotadiya
	513564	Laluka
	513565	Fot
	513566	Lalparda
	513567	Ajad Tapu
Less than 5		
	513491	Sodasala
	513497	Vadinar
	513500	Kathi Devaliya
	513517	Harshadpur
	513518	Haripar
	513520	Sinhan Kakabhai
	513523	Dharampur
	513524	Ramnagar
	513525	Viramdad
	513526	Khajuriya
	513532	Sidhpur
	513533	Movan
	513535	Juvangadh
	513537	Vinzalpar
	513543	Pir Lakhasar
	513546	Kolava
	513549	Thakar Sherdi
	513551	Bhadthar
	513552	Bhinda
	513557	Devaliya (A)
	513561	Moti Khokhri
	513562	Bhara Beraja
	513563	Sheda Bhadthar

Block: Jamnagar (0093)

Range of Scheduled Tribes Population (Percentages)	Location Code Number	Name of Village	Range of Scheduled Tribes Population (Percentages)	Location Code Number	Name of Village
1	2	3	1	2	3
Nil				513621	Khimaliya
	513572	Sarmat		513622	Dared
	513573	Gordhanpar		513623	Masitiya
	513575	Dhinchda		513624	Champa Beraja
	513578	Juna Nagna		513625	Jivapar
	513579	Dhunvav		513626	Gaduka
	513580	Khijadiya		513627	Balambhdi
	513582	Sachana		513628	Dodhiya
	513583	Rampar		513631	Dadiya
	513584	Fala		513632	Mokhana
	513585	Dhrangda		513633	Suvarada
	513586	Khambhalida Nanovas		513634	Vijarkhi
	513587	Khambhalida Motovas		513635	Sapda
	513588	Khijadiya Ravani		513636	Beraja
	513589	Ranjitpar		513637	Jaga
	513590	Khilos		513638	Varna
	513591	Nani Banugar		513639	Virpar
	513593	Shekhpat		513640	Veratiya
	513594	Khimrana		513641	Khara Vedha
	513595	Naghedi		513642	Sumri (Dhutarpar)
	513596	Vasai		513647	Pasaya
	513598	Mungani		513648	Modpar
	513599	Gagva		513651	Harshadpar
	513601	Nani Khavdi		513652	Naranpar
	513603	Amra		513653	Changa
	513604	Ravalsar		513654	Chandragadh
	513606	Kansumara		513655	Khoja Beraja
	513607	Morkanda		513656	Lonthiya
	513608	Theba		513657	Bavariya
	513609	Hapa		513658	Lavadiya
	513610	Bada		513659	Naghuna
	513611	Suryapara		513661	Hadmatiya
	513612	Lakhani Motovas		513662	Matva
	513613	Lakhani Nanovas		513663	Moti Bhalsan
	513614	Tamachan		513664	Sumri (Bhalsan)
	513615	Jamvanathali		513665	Konza
	513616	Chavda		513666	Makvana
	513618	Gangajala		513667	Dhandha
	513620	Mota Thavariya		513668	Chandraga

Range of Scheduled Tribes Population (Percentages)	Location Code Number	Name of Village
1	2	3
	513669	Vaniyagam
	513670	Vagadiya
	513671	Pirotan (Bet)
Less than 5		
	513574	Khara Beraja
	513577	Nava Nagna
	513581	Jambuda
	513592	Moti Banugar
	513597	Bed
	513600	Moti Khavdi
	513602	Sapar
	513605	Lakha Baval

Range of Scheduled Tribes Population (Percentages)	Location Code Number	Name of Village
1	2	3
	513617	Moda
	513619	Alia
	513630	Chela
	513643	Dhudasiya
	513644	Dhutarpar
	513645	Medi
	513646	Nani Matli
	513649	Fachariya
	513650	Miyatra
5 - 10		
	513629	Vav Beraja
	513660	Nana Thavariya

Block: Jodiya (0094)

Range of Scheduled Tribes Population (Percentages)	Location Code Number	Name of Village
1	2	3
Nil		
	513676	Untbet-Shampar
	513677	Zinzuda
	513678	Rajpar
	513679	Fadsar
	513681	Rampar (Parabekar)
	513682	Kothariya
	513684	Kharachiya
	513686	Fatsar
	513687	Jivapar
	513688	Badanpar (Amran)
	513689	Dhudkot
	513690	Mavnugam
	513692	Manamora
	513693	Bhimkata
	513694	Jamsar
	513695	Sampar
	513696	Ambala
	513698	Padana
	513699	Jiragadh

Range of Scheduled Tribes Population (Percentages)	Location Code Number	Name of Village
1	2	3
	513700	Tarana
	513702	Balambha
	513703	Ranjitpar
	513705	Badanpar (Jodiya)
	513706	Kunad
	513709	Hadiyana
	513710	Baradi
	513712	Vavdi
	513713	Nesda
	513714	Limbuda
	513716	Bhadra
	513718	Keshiya
	513719	Manpar
	513720	Morana
	513721	Meghpar
	513723	Bodka
	513724	Pithad
	513725	Gajdi
	513726	Rasnal
	513727	Timbdi

Range of Scheduled Tribes Population (Percentages)	Location Code Number	Name of Village
1	2	3
Less than 5		
	513680	Bela
	513683	Amran
	513685	Kerali
	513691	Dudhai
	513697	Koyli
	513701	Madhapar
	513704	Jodiya

Range of Scheduled Tribes Population (Percentages)	Location Code Number	Name of Village
1	2	3
	513707	Balachadi
	513711	Beraja
	513715	Anada
	513717	Lakhtar
5 - 10		
	513708	Khiri
	513722	Jasapar

Block: Dhrol (0095)

Range of Scheduled Tribes Population (Percentages)	Location Code Number	Name of Village
1	2	3
Nil		
	513730	Nana Gareidiya
	513731	Hadatoda
	513732	Hajamchora
	513733	Bhensdad
	513734	Manekpar
	513735	Mota Gareidiya
	513736	Nathuvadla
	513737	Soyal
	513738	Vankiya
	513739	Haripar
	513740	Nana Vagudad
	513742	Sagaliya
	513744	Jayva
	513745	Kharva
	513746	Bijalka
	513747	Mota Itala
	513749	Sudhadhuna
	513750	Dharampur
	513751	Modpar
	513752	Dedakdad
	513754	Jabida
	513755	Gadhada
	513756	Rajpar

Range of Scheduled Tribes Population (Percentages)	Location Code Number	Name of Village
1	2	3
	513757	Hamapar
	513759	Jaliya Mansar
	513760	Khijadiya
	513761	Sumra
	513762	Pipartoda
	513764	Katda
	513765	Chhalla
	513766	Golita
	513767	Dangra
	513768	Khakhra
Less than 5		
	513728	Majoth
	513729	Mavapar
	513741	Latipur
	513743	Mota Vagudad
	513748	Laiyala
	513753	Sanosara
	513758	Roziya
	513763	Khengarka

Block: Kalavad (0096)

Range of Scheduled Tribes Population (Percentages)	Location Code Number	Name of Village	Range of Scheduled Tribes Population (Percentages)	Location Code Number	Name of Village
1	2	3	1	2	3
Nil				513845	Machharda
	513770	Pithadiya		513850	Pipar
	513771	Makaji Meghpar		513852	Dangarvada
	513772	Vibhaniya		513853	Metiya
	513774	Moti Nagajar		513854	Deri
	513776	Khan Kotda		513858	Bhangda
	513778	Beraja		513860	Haripar (Mevasa)
	513780	Dungrani Devaliya		513861	Mevasa (Haripar)
	513782	Banga		513863	Gunda
	513788	Satiya		513864	Makha Karod
	513789	Sortha		513865	Kalmeghada
	513790	Juvanpar		513866	Moridad
	513796	Laloi	Less than 5		
	513797	Galpadar		513769	Moti Matli
	513798	Hansthal		513773	Nani Nagajar
	513799	Rampar		513775	Khandhera
	513800	Chela Bedi		513777	Sarapadar
	513801	Savli		513779	Nani Bhalsan
	513803	Nani Bhagedi		513781	Ravashiya
	513804	Nani Vavdi		513783	Dudhala
	513806	Bava Khakhariya		513784	Nagpur
	513808	Navania Khakhariya		513786	Haripar (Khandhera)
	513809	Pata Meghpar		513787	Vodisang
	513810	Shishang		513791	Mota Vadala
	513816	Morvadi		513792	Bhimanugam
	513819	Mota Panchdevda		513793	Virvav
	513821	Arala		513795	Moti Bhagedi
	513822	Jamvali		513805	Jivapar
	513824	Prabhuji Pipaliya		513812	Jashapar
	513826	Khimani Sanosara		513813	Sanala
	513827	Rajsthali		513814	Machhalivad
	513828	Chapra		513818	Nana Panchdevda
	513829	Rajda		513820	Chhatar
	513832	Pipaliya (Dhandhaliya)		513823	Jalansar
	513833	Khad Dhoraji		513825	Sarvaniya
	513834	Bediya		513830	Nikava
	513837	Balambhadi		513831	Anandpar
	513838	Mulila		513835	Kotha Bhadukiya
	513842	Sarvaniya Hakumati		513836	Mota Bhadukiya
	513843	Dhundhoraji		513840	Makrani Sanosara
	513844	Navagam		513841	Moti Vavdi

Range of Scheduled Tribes Population (Percentages)	Location Code Number	Name of Village
1	2	3
5 - 10	513847	Napaniya Khijadiya
	513849	Bhagat Khijadiya
	513851	Nana Vadala
	513855	Kharedi
	513856	Bamangam
	513859	Umrala
	513862	Bhavabhi Khijadiya
	513785	Golaniya
513802	Davli	

Range of Scheduled Tribes Population (Percentages)	Location Code Number	Name of Village
1	2	3
11 - 20	513817	Bodi
	513846	Fagas
	513857	Toda
	513794	Nana Badanpar
	513807	Bhayu Khakhariya
	513811	Dhedh Khijadiya
	513815	Vazir Khakhariya
	513839	Rinari
513848	Labukiya Bhadukiya	

Block: Lalpur (0097)

Range of Scheduled Tribes Population (Percentages)	Location Code Number	Name of Village
1	2	3
Nil		
	513869	Jogvad
	513870	Meghpar
	513872	Navagam
	513873	Dera Chhikari
	513874	Kana chhikari
	513876	Meghnugam
	513878	Khatiya Beraja
	513879	Lakhiya Nana
	513880	Mithoi
	513882	Lakhiya Mota
	513883	Rangpar
	513885	Arablus
	513891	Sevak Dhuniya
	513892	Dabasang
	513893	Machhu Beraja
	513894	Sevak Bharudiya
	513896	Jasapar
	513897	Charantungi
	513898	Daltungi
	513899	Rafudad Moti
	513900	Gajana
	513901	Mulila

Range of Scheduled Tribes Population (Percentages)	Location Code Number	Name of Village
1	2	3
	513903	Memana
	513904	Khengarpar
	513905	Gala
	513907	Vadpanchasara
	513908	Panchsara Mota
	513909	Khad Khambhaliya
	513910	Dhuniya Nava
	513912	Veraval Navi
	513914	Khirsara
	513915	Pipar Navi
	513916	Rafudad Nani
	513917	Kanviridi
	513918	Apia
	513919	Babarzar
	513920	Govana
	513921	Godavari
	513922	Nanduri
	513923	Bharudiya Mota
	513924	Vijaypur
	513926	Rakka
	513927	Khatiya
	513928	Sajadiyali
	513929	Badhla

Range of Scheduled Tribes Population (Percentages)	Location Code Number	Name of Village
1	2	3
	513931	Babariya
	513933	Tebhada
	513934	Dharampur
	513935	Sanosri
	513937	Sansara
	513938	Chorbedi
Less than 5		
	513867	Singach
	513868	Zankhar
	513871	Padana
	513875	Pipli
	513877	Kanalus
	513881	Rasangpar
	513884	Setalus
	513886	Meghavadar

Range of Scheduled Tribes Population (Percentages)	Location Code Number	Name of Village
1	2	3
	513887	Veraval Moti
	513888	Pipartoda
	513889	Haripar
	513895	Modpar
	513902	Arikhana
	513906	Karana
	513911	Khadba Mota
	513913	Lalpur
	513925	Vavdi
	513930	Khadba Nana
	513932	Rinzpur
	513936	Kathitad
5 - 10		
	513890	Sevak Bhatiya

Block: Kalyanpur (0098)

Range of Scheduled Tribes Population (Percentages)	Location Code Number	Name of Village
1	2	3
Nil		
	513940	Pindara
	513941	Virpur Lusari
	513946	Mahadeviya
	513948	Gurgadh
	513949	Gaga
	513952	Juvanpar
	513953	Sidsara
	513954	Manpara
	513955	Meghpur Titodi
	513958	Khakharda
	513959	Kenedi
	513961	Bamanasa
	513962	Bhatvadiya
	513963	Goji Nes
	513965	Gokalpar
	513966	Hadmatiya
	513970	Jampar

Range of Scheduled Tribes Population (Percentages)	Location Code Number	Name of Village
1	2	3
	513971	Dhurmthal
	513972	Chapar
	513973	Kanakpar
	513974	Kanpar Sherdi
	513977	Mangariya
	513978	Haripar
	513979	Keshavpura
	513981	Jodhpar
	513986	Jepur
	513987	Ashiyavadar
	513988	Dudhiya
	513989	Dhaturiya
	513990	Khirasara
	513992	Dangarvad
	513993	Ranparda
	513994	Suryavadar
	513996	Sanosari
	513997	Chachlana

Range of Scheduled Tribes Population (Percentages)	Location Code Number	Name of Village
1	2	3
	513999	Gangdi
	514000	Gandhvi
	514002	Premsar
	514003	Gorana
Less than 5		
	513942	Asota Mota
	513943	Habardi Manipur
	513944	Ran
	513945	Mevasa
	513947	Ranjitpar
	513950	Nandana
	513951	Bhopalka
	513956	Gadhka
	513957	Patelka
	513960	Bhatiya

Range of Scheduled Tribes Population (Percentages)	Location Code Number	Name of Village
1	2	3
	513964	Bhogat
	513967	Bankodi
	513968	Kalyanpur
	513969	Khijadad
	513975	Rajpar
	513976	Chur
	513980	Maleta
	513982	Navadra
	513983	Satapar
	513984	Devaliya
	513985	Paneli
	513991	Nagadiya
	513995	Tankariya
	513998	Lamba
	514001	Chandravada

Block: Bhanvad (0099)

Range of Scheduled Tribes Population (Percentages)	Location Code Number	Name of Village
1	2	3
Nil		
	514004	Renta Kalavad
	514005	Gundla
	514006	Chandvad
	514007	Jampar
	514008	Chokhanda
	514010	Bhoriya
	514011	Kabarka
	514012	Shedhakhai
	514014	Sevak Devaliya
	514016	Sajadiyali
	514017	Kantoliya
	514018	Sanakhala
	514021	Sai Devaliya
	514022	Bodki
	514023	Fotdi
	514024	Dharagar

Range of Scheduled Tribes Population (Percentages)	Location Code Number	Name of Village
1	2	3
	514025	Krushnagadh
	514027	Fatepur
	514028	Rupamora
	514029	Jharera
	514030	Bhavaneshvar
	514031	Dhebar
	514033	Ambaliyara
	514038	Vanavad
	514045	Dudhala
	514046	Hathla
	514055	Katkola
	514057	Rojhda
	514062	Jambusar
	514088	Son kansari Nes
Less than 5		
	514009	Bhangor
	514013	Morjhar

Range of Scheduled Tribes Population (Percentages)	Location Code Number	Name of Village	Range of Scheduled Tribes Population (Percentages)	Location Code Number	Name of Village
1	2	3	1	2	3
	514015	Gunda		514059	Suvarido Nes
	514019	Rojhivada		514064	Ravno Nes
	514020	Navagam		514065	Chhapiyo Nes
	514026	Verad		514067	Moradiyo Nes
	514032	Bhenakvad		514068	Gulabsagar Nes
	514034	Ranparda		514069	Abhpara Nes
	514035	Bharatpur		514070	Thar Nes
	514037	Ambardi		514072	Dhola Dhuna Nes
	514039	Shiva		514073	Kathiyani Nes
	514040	Mota Kalavad		514074	Vagadiyo Nes
	514047	Gadu		514075	Dhramni Nes
	514053	Modpar		514076	Vi Nes
	514054	Kalyanpar		514077	Gali Nes
	514063	Jasapar		514078	Killeshwar Nes
5 - 10				514079	Dhedhio Nes
	514036	Mevasa		514080	Tadi Nes
	514042	Ghumli		514081	Khatariyo Nes
11 - 20				514082	Bado Nes
	514041	Timbdi		514083	Kapurdi Nes
21 - 30				514084	Ranasar Nes
	514044	Pachhatar		514086	Bharadi Nes
	514048	Ranpar		514087	Savarkundla
51 - 75				514089	Baritalav Nes
	514043	Mokhana		514090	Khunano Nes
	514071	Dhedhakhuna Nes		514093	Danderi Nes
76 and above				514095	Kheral
	514049	Pachhatardi		514096	Amrachhella
	514058	Khodiyar Nes			

Block: Jamjodhpur (0100)

Range of Scheduled Tribes Population (Percentages)	Location Code Number	Name of Village
1	2	3
Nil		
	514098	Karsanpar
	514099	Moti Gop
	514100	Meghpar
	514101	Zinavari
	514102	Ghelda
	514104	Kotha Viridi
	514105	Bamthiya
	514111	Narmana
	514112	Luvarsar
	514113	Sukhpar Dhrafa
	514114	Laloi
	514117	Gadhakda
	514118	Veraval
	514119	Ishvariya
	514122	Mota Vadiya
	514123	Hothiji Khadba
	514124	Vanana
	514125	Nandana
	514126	Ambardi Deri
	514128	Sogthi
	514130	Methan
	514131	Bharad Moti
	514133	Kalyanpur
	514134	Jasapar
	514135	Chiroda Muluji
	514136	Ambardi Meghpar
	514137	Ambardi Mevasa
	514139	Kadbal
	514140	Vasantpur
	514142	Chur
	514144	Kotda
	514147	Chiroda Sang
	514149	Bagdhara
	514154	Naliyero
	514155	Mahiki
	514164	Malvada

Range of Scheduled Tribes Population (Percentages)	Location Code Number	Name of Village
1	2	3
Less than 5		
	514103	Ghunda
	514106	Bhojabedi
	514107	Virpur
	514108	Bavdidad
	514109	Samana
	514110	Dal Devaliya
	514115	Ambardi Jam
	514116	Ambardi Bhupat
	514120	Rabarika
	514127	Sheth Vadala
	514129	Sadodar
	514145	Dhrafa
	514146	Gorkhadi
	514148	Butavadar
	514150	Mandasan
	514151	Valasan
	514153	Gingni
	514159	Tarsai
	514160	Sukhpar
	514165	Paradva
	514166	Amrapar
5 - 10		
	514132	Bhardki
11 - 20		
	514121	Son Vadiya
	514141	Jamvali
	514143	Balva
	514152	Sidsar
	514157	Satapar
	514158	Vansjaliya
	514161	Udepur
	514163	Patan
21 - 30		
	514138	Melan
31 - 40		
	514156	Vadwala
	514162	Dhoriyo Nesh

Section-II Town Directory

STATEMENT - I
Status and Growth History

Sl. No.	Class, Name and Civic Status of Town	Location Code No.	Name of Taluk/ Tahsil/ Police Station/Islands etc.	Name of CD Block	Area (sq. Km.)	Number of Households Including Houseless Households (2011 Census)	Scheduled Castes Population (2011 Census)	Scheduled Tribes Population (2011 Census)	Population and Growth Rate (In Brackets) of the Town at the Censuses of	
									1901	1911
1	2	3	4	5	6	7	8	9	10	11
1	II, Okha (M)	2447703812802509	OKHAMANDAL	OKHAMANDAL	36.46	12492	8116	240	0 (0)	0 (0)
2	III, Dwaraka (M)	2447703812802510	OKHAMANDAL	OKHAMANDAL	42.07	8207	1936	343	7535 (0)	6548 (-13.1)
3	IV, Mithapur (CT)	2447703812513486	OKHAMANDAL	OKHAMANDAL	22.1	2293	2298	54	0 (0)	0 (0)
4	III, Salaya (M)	2447703813802511	KHAMBHALIA	KHAMBHALIA	9.56	4684	477	6	0 (0)	0 (0)
5	III, Khambhalia (M)	2447703813802512	KHAMBHALIA	KHAMBHALIA	3.24	8541	3449	122	9182 (0)	9387 (2.23)
6	IV, Shaktinagar (CT)	2447703813513571	KHAMBHALIA	KHAMBHALIA	17.6	2718	918	46	0 (0)	0 (0)
7	III, Sikka (M)	2447703814802513	JAMNAGAR	JAMNAGAR	4.28	5304	1518	94	0 (0)	0 (0)
8	VI, GSFC (Motikhavdi Sikka) (INA)	2447703814802514	JAMNAGAR	JAMNAGAR	2.64	144	6	0	0 (0)	0 (0)
9	IV, Reliance Complex (INA)	2447703814802515	JAMNAGAR	JAMNAGAR	23.88	4163	32	15	0 (0)	0 (0)
10	I, Jamnagar (M Corp. + OG)	2447703814802516	JAMNAGAR	JAMNAGAR	55.25	125538	43602	5114	53844 (0)	44887 (-16.6)
11	V, Dignijaygram (CT)	2447703814513672	JAMNAGAR	JAMNAGAR	1.23	1276	2274	5	0 (0)	0 (0)
12	III, Dhrol (M)	2447703816802517	DHROL	DHROL	39.02	5093	2544	432	5660 (0)	6481 (14.51)

STATEMENT - I
Status and Growth History

Sl. No.	Class, Name and Civic Status of Town	Location Code No.	Name of Taluk/ Tahsil/ Police Station/Islands etc.	Name of CD Block	Area (sq. Km.)	Number of Households Including Houseless (2011 Census)	Scheduled Castes Population (2011 Census)	Scheduled Tribes Population (2011 Census)	Population and Growth Rate (In Brackets) of the Town at the Censuses of	
									1901	1911
1									10	11
13	III, Kalavad (M)	2447703817802518	KALAVAD	KALAVAD	35.89	5959	2698	552	0 (0)	0 (0)
14	IV, Raval (M)	2447703819802519	KALYANPUR	KALYANPUR	41.69	3483	605	12	0 (0)	0 (0)
15	III, Bhanvad (M)	2447703820802520	BHANVAD	BHANVAD	35.26	4990	1950	297	0 (0)	0 (0)
16	III, Jamjodhpur (M)	2447703821802521	JAMJODHPUR	JAMJODHPUR	69.48	5753	2094	363	0 (0)	0 (0)

STATEMENT - I
Status and Growth History

Population and Growth Rate (In Brackets) of the Town at the Censuses of

Sr. No.	Density (2011 Census)													Sex Ratio		
	1921	1931	1941	1951	1961	1971	1981	1991	2001	2011	22	23	24	25		
1	0 (0)	0 (0)	4664 (0)	6176 (32.42)	9630 (55.93)	10687 (10.98)	11820 (10.6)	13778 (16.57)	18855 (-36.9)	62052 (229.1)	1702	903	112	939		
2	7977 (21.82)	7632 (-4.32)	10876 (42.51)	9765 (-10.2)	14314 (46.58)	17801 (24.36)	21375 (20.08)	27824 (-30.2)	33626 (20.85)	38873 (15.6)	924	924	900	914		
3	0 (0)	0 (0)	0 (0)	6904 (0)	11753 (70.23)	15572 (32.49)	19023 (22.16)	16326 (-14.2)	13559 (-16.9)	10508 (-22.5)	475	950	925	912		
4	0 (0)	0 (0)	6522 (0)	9993 (53.22)	8768 (-12.3)	13017 (48.46)	17398 (33.66)	19363 (11.29)	26875 (38.8)	33246 (23.71)	3478	980	1009	1017		
5	8911 (-5.07)	10913 (22.47)	12190 (11.7)	15194 (24.64)	20064 (32.05)	19973 (-0.45)	26368 (32.02)	31794 (20.58)	36479 (14.74)	41734 (14.41)	12881	947	923	946		
6	0 (0)	0 (0)	0 (0)	0 (0)	0 (0)	0 (0)	0 (0)	0 (0)	0 (0)	13463 (0)	765	0	0	914		
7	0 (0)	0 (0)	0 (0)	0 (0)	8778 (0)	13240 (50.83)	9650 (-27.1)	13594 (40.87)	17704 (30.23)	28814 (62.75)	6732	945	920	928		
8	0 (0)	0 (0)	0 (0)	0 (0)	0 (0)	0 (0)	0 (0)	0 (0)	0 (0)	467 (0)	177	0	0	831		
9	0 (0)	0 (0)	0 (0)	0 (0)	0 (0)	0 (0)	0 (0)	0 (0)	0 (0)	12796 (0)	536	0	0	751		
10	42495 (-5.33)	55056 (29.56)	71588 (30.03)	104419 (45.86)	148572 (42.28)	214816 (44.59)	294344 (37.02)	350544 (19.09)	498344 (42.16)	600943 (20.59)	10877	918	905	919		
11	0 (0)	0 (0)	0 (0)	0 (0)	0 (0)	0 (0)	7034 (0)	8195 (16.51)	9530 (16.29)	6161 (-35.35)	5009	914	900	912		
12	6283 (-3.06)	7507 (19.48)	9741 (29.76)	8234 (-15.5)	9783 (18.81)	11327 (15.78)	14758 (30.29)	17058 (-15.6)	23628 (38.52)	25883 (884.89)	663	974	1065	960		

STATEMENT - I
Status and Growth History

Sr. No.	Population and Growth Rate (In Brackets) of the Town at the Censuses of										Density (2011 Census)				Sex Ratio		
	1921	1931	1941	1951	1961	1971	1981	1991	2001	2011	2011	2001	1991	2001	2011		
1	0 (0)	0 (0)	5546 (0)	6776 (22.18)	9092 (34.18)	12594 (38.52)	16784 (33.27)	21026 (25.27)	24858 (18.22)	28314 (13.9)	789	958	958	986	925		
13	0 (0)	0 (0)	0 (0)	0 (0)	0 (0)	0 (0)	0 (0)	0 (0)	0 (0)	19777 (0)	474	0	0	0	988		
14	0 (0)	0 (0)	8378 (29.19)	8342 (-0.43)	11819 (41.68)	13509 (14.3)	15451 (14.38)	16715 (8.18)	19718 (17.97)	22142 (12.29)	628	968	968	947	955		
15	0 (0)	5899 (0)	7248 (22.87)	9727 (34.2)	13798 (41.85)	16858 (20.2)	19439 (17.21)	20615 (6.05)	22661 (9.92)	25892 (14.26)	373	944	944	965	961		

STATEMENT-II
Physical Aspects and Location of Towns, 2009

Sl. No.	Name of Town	Physical Aspects		Name of and Road Distance (in kms.) From		Name of and Road Distance (in kms.) From		Sub-Division/ Taluk/ Tahsil / Police Station/ Development Block/ Island HQ.	Nearest City with Population of One Lakh and More	Nearest City with Population of Five Lakh and More	Railway Station	Bus Route
		Rainfall (in mm)	Temperature (in Centigrade)	Name of and Road Distance (in kms.) From		Name of and Road Distance (in kms.) From						
				Maximum	Minimum	State HQ.	District HQ.					
1	Okha (M)	510.5	35	20	GANDHINAGAR	JAMNAGAR	DWARKA	JAMNAGAR	RAJKOT	OKHA	OKHA	OKHA
2	Dwarka (M)	484.1	32.7	17.7	GANDHINAGAR	JAMNAGAR	DWARKA	JAMNAGAR	RAJKOT	DWARKA	DWARKA	DWARKA
3	Mithapur (CT)	613.2	33	18	GANDHINAGAR	JAMNAGAR	DWARKA	JAMNAGAR	RAJKOT	MITHAPUR	MITHAPUR	MITHAPUR
4	Salaya (M)	50	39	11.5	GANDHINAGAR	JAMNAGAR	KHAMBHALIA	JAMNAGAR	RAJKOT	KHAMBHALIA	KHAMBHALIA	KHAMBHALIA
5	Khambhalia (M)	546	45	15	GANDHINAGAR	JAMNAGAR	KHAMBHALIA	JAMNAGAR	RAJKOT	KHAMBHALIA	KHAMBHALIA	KHAMBHALIA
6	Shaktinagar (CT)	650	37	20	GANDHINAGAR	JAMNAGAR	KHAMBHALIA	JAMNAGAR	RAJKOT	KHAMBHALIA	KHAMBHALIA	KHAMBHALIA
7	Sikka (M)	616	44	15	GANDHINAGAR	JAMNAGAR	JAMNAGAR	JAMNAGAR	RAJKOT	SIKKA	SIKKA	SIKKA
8	GSFC (Motikhavdi Sikka) (INA)	250	34	25	GANDHINAGAR	JAMNAGAR	JAMNAGAR	JAMNAGAR	RAJKOT	SIKKA	SIKKA	MOTIKHAVDI
9	Reliance Complex (INA)	562.9	32	10	GANDHINAGAR	JAMNAGAR	JAMNAGAR	JAMNAGAR	RAJKOT	JAMNAGAR	JAMNAGAR	RELIANCE COMPLEX
10	Jamnagar (M Corp. + OG)	753	38	11.6	GANDHINAGAR	JAMNAGAR	JAMNAGAR	KHAMBHALIA	RAJKOT	JAMNAGAR	JAMNAGAR	JAMNAGAR
11	Digvijaygram (CT)	254	34	25	GANDHINAGAR	JAMNAGAR	JAMNAGAR	JAMNAGAR	RAJKOT	SIKKA	SIKKA	DIGVIJAYGRAM
12	Dhrol (M)	480	39.9	11.1	GANDHINAGAR	JAMNAGAR	DHROL	JAMNAGAR	RAJKOT	HADMATIYA	HADMATIYA	DHROL
13	Kalavad (M)	623	40.1	10.9	GANDHINAGAR	JAMNAGAR	KALAVAD	JAMNAGAR	RAJKOT	VANTHALI	VANTHALI	KALAVAD
14	Raval (M)	750	33	15	GANDHINAGAR	JAMNAGAR	KALYANPUR	JAMNAGAR	RAJKOT	BHATIYA	BHATIYA	RAVAL
15	Bhanvad (M)	628	40	12	GANDHINAGAR	JAMNAGAR	BHANVAD	JAMNAGAR	JAMNAGAR	BHANVAD	BHANVAD	BHANVAD
16	Janjodhpur (M)	607	42	13	GANDHINAGAR	JAMNAGAR	JAMJODHPUR	JAMNAGAR	RAJKOT	JAMJODHPUR	JAMJODHPUR	JAMJODHPUR

STATEMENT - III
Civic and Other Amenities, 2009

Sr. No.	Name of Town	Road length (in kms.)	System of Drainage					Number of Latrines			Protected Water Supply
			Open (OD)	Closed (CD)	Both - Open & Closed (BD)	Nil	Pit System	Flush/Pour Flush (Water Borne)	Service	Others	Source of Supply (Codes) @
1	2	3	4	5	6	7	8	9	10	11	12
1	Okha (M)	54.79			BD		0	11000	0	0	TU,
2	Dwarka (M)	25.77			BD		0	6000	0	0	TT,
3	Mithapur (CT)	35		CD			0	2196	0	0	TT,
4	Salaya (M)	10			BD		0	4596	0	0	TT,TW/B
5	Khambhalia (M)	57	OD				0	6760	0	0	TT,TW/B
6	Shaktinagar (CT)	7			BD		0	1953	0	0	TT,TW/B
7	Sikka (M) 5 OD						0	5200	0	0	TT,PT
8	GSFC (Motikhavdi Sikka) (INA)	15		CD			0	125	0	0	TT,
9	Reliance Complex (INA)	40		CD			0	4086	0	0	TT,
10	Jamnagar (M Corp. + OG)	546			BD		0	96271	0	0	TT,CW
11	Digvijaygram (CT)	8		CD			0	999	0	0	OHT,HP
12	Dhrol (M)	28.1			BD		0	4932	0	0	TT,TW/B
13	Kalavad (M)	60.96	OD				0	5018	0	0	TT,
14	Raval (M)	52			BD		0	1556	0	0	TT,RW
15	Bhanvad (M)	47.4	OD				0	4644	0	0	TT,TK/P/L
16	Jamjodhpur (M)	27.47			BD		0	4382	0	0	TT,

*In case this service is not available in the town, the name of the nearest place and its distance from the town where facility is available has been given

@Two major source only

Abbreviation

TT: Tap water from treated source

TU: Tap water from un-treated source

CW: Covered well

UW: Un-covered well

HP: Hand pump

TW/B: Tubewell /Borehole

RW: Rainwater

S: Spring

TK/P/L: Tank/Pond/Lake

O: Others

OHT: Over head Tank

SR: Service Reservoir

RIG: River Infiltration Gallery

BWP: Bore Well Pumping system

PT: Pressure Tank

N\A,NA,N.A.: Not Available

STATEMENT - III
Civic and Other Amenities, 2009

Sr. No.	Protected Water Supply System of Storage with Capacity In Kilo Litres (Along With Codes) @	Fire Fighting Service*	Electrification (Number of Connections)				
			Domestic	Industrial	Commercial	Road lighting (points)	Others
1	13	14	15	16	17	18	19
1	OHT(1015)	Yes	13666	109	2285	1650	0
2	OHT(3300)	Yes	7486	58	1767	2060	5
3	OHT(5000)	Yes	2500	15	427	1002	0
4	SR(1560)	Yes	4400	15	925	570	18
5	OHT(20000)	Yes	9342	619	4492	3585	546
6	OHT(5000)	Yes	2350	0	125	200	0
7	OHT(1632)	Yes	5900	10	450	12	0
8	OHT(200)	Yes	190	1	10	950	0
9	SR(8000)	Yes	5365	0	0	1200	0
10	OHT(60000),SR()	Yes	94470	2484	20990	22121	18645
11	OHT(400)	Yes	1215	1	35	255	0
12	OHT(400)	No,JAMNAGAR(40)	5330	160	1726	1180	155
13	OHT(4600),SR()	Yes	6281	15	2140	43	296
14	OHT(3000)	No,PORBANDAR(45)	2500	0	200	697	0
15	OHT(400),SR(1800)	Yes	4876	300	1661	2199	0
16	OHT(3000)	Yes	5451	103	1715	1100	664

*In case this service is not available in the town, the name of the nearest place and its distance from the town where facility is available has been given

@Two major source only

Abbreviation

TT: Tap water from treated source

TU: Tap water from un-treated source

CW: Covered well

UW: Un-covered well

HP: Hand pump

TW/B: Tubewell /Borehole

RW: Rainwater

S: Spring

TK/P/L: Tank/Pond/Lake

O: Others

OHT: Over head Tank

SR: Service Reservoir

RIG: River Infiltration Gallery

BWP: Bore Well Pumping system

PT: Pressure Tank

N\A,NA,N.A.: Not Avialable

STATEMENT - IV
Medical Facilities, 2009

Sl. No.	Name of Town	No. of Medical Facilities* (With Number of Beds In Brackets)													
		Hospitals (Allopathic & Others)	Dispensaries / Health Center	Family Welfare Center	Maternity and Child Welfare Center	Maternity Homes	T.B. Hospital/Clinic	Nursing Homes	Veterinary Hospital	Mobile Health Clinic	Others etc.	Charitable Hospital/ Nursing Home (Numbers)	Medicine Shop (Numbers)		
1	2	3	4	5	6	7	8	9	10	11	12	13	14		
1	Okha (M)	30 Kms.	2(2)	30 Kms.	30 Kms.	1(2)	25 Kms.	165 Kms.	30 Kms.	N.A.	165 Kms.	0	7		
2	Dwarka (M)	1(30)	1(0)	1(0)	1(0)	1(8)	1(0)	144 Kms.	1(0)	N.A.	144 Kms.	2	10		
3	Mithapur (CT)	20 Kms.	20 Kms.	20 Kms.	20 Kms.	20 Kms.	20 Kms.	163 Kms.	20 Kms.	N.A.	163 Kms.	0	3		
4	Salaya (M)	13 Kms.	1(3)	13 Kms.	1(0)	1(12)	72 Kms.	13 Kms.	1(0)	N.A.	72 Kms.	0	4		
5	Khambhalia (M)	1(90)	3(18)	1(3)	1(5)	1(7)	56 Kms.	1(5)	1(0)	N.A.	56 Kms.	1	35		
6	Shaktinagar (CT)	5 Kms.	5 Kms.	5 Kms.	1(0)	5 Kms.	5 Kms.	5 Kms.	5 Kms.	N.A.	60 Kms.	0	2		
7	Sikka (M)	1(30)	1(1)	28 Kms.	28 Kms.	1(3)	28 Kms.	28 Kms.	10 Kms.	N.A.	27 Kms.	0	16		
8	GSFC (Motikhavdi Sikka) (INA)	27 Kms.	1(0)	27 Kms.	27 Kms.	27 Kms.	27 Kms.	27 Kms.	27 Kms.	N.A.	27 Kms.	0	0		
9	Reliance Complex (INA)	1(24)	1(0)	30 Kms.	30 Kms.	1(4)	30 Kms.	30 Kms.	30 Kms.	N.A.	30 Kms.	0	1		
10	Jamnagar (M Corp. + OG)	2(1553)	12(0)	3(0)	3(45)	2(12)	1(6)	2(20)	1(0)	N.A.	1(0)	4	200		
11	Digvijaygram (CT)	1(10)	1(10)	27 Kms.	1(0)	27 Kms.	27 Kms.	27 Kms.	27 Kms.	N.A.	27 Kms.	0	0		
12	Dhrol (M)	1(25)	1(15)	40 Kms.	40 Kms.	1(10)	40 Kms.	40 Kms.	1(0)	N.A.	40 Kms.	1	15		
13	Kalavad (M)	1(30)	1(3)	1(5)	1(5)	1(5)	50 Kms.	50 Kms.	1(0)	N.A.	50 Kms.	0	12		
14	Raval (M)	45 Kms.	1(10)	15 Kms.	15 Kms.	1(11)	15 Kms.	45 Kms.	45 Kms.	N.A.	105 Kms.	0	6		
15	Bhanvad (M)	50 Kms.	1(3)	1(0)	1(0)	1(0)	1(0)	50 Kms.	1(0)	N.A.	80 Kms.	0	14		
16	Jamjodhpur (M)	2(21)	1(3)	1(0)	2(5)	1(0)	1(0)	55 Kms.	1(0)	N.A.	1(0)	0	9		

*If a medical facility is not available in the town, nearest place distance from the town where facility is available has been given

*N.A.:Not Available

STATEMENT-V
Educational, Recreational and Cultural Facilities, 2009

Sr. No.	Name of Town	Number of Educational Facilities*											
		Primary School	Middle School	Secondary School	Senior Secondary School	Arts/ Science/ Commerce Colleges (of Degree level and Above)	Medical Colleges	Engineering Colleges	Management Institute/ Colleges	PolYTECHNICS	Recognised Short-hand Typewriting and Vocational Training Institutions		
1	2	3	4	5	6	7	8	9	10	11	12		
1	Okha (M)	3	(0)	3	3	JAMNAGAR (165)	JAMNAGAR (165)	JAMNAGAR (165)	JAMNAGAR (165)	JAMNAGAR (165)	11		
2	Dwaraka (M)	21	(0)	4	3	JAMNAGAR (144)	JAMNAGAR (144)	JAMNAGAR (144)	JAMNAGAR (144)	JAMNAGAR (144)	JAMNAGAR (144)		
3	Mithapur (CT)	4	(0)	1	1	DWARAKA (20)	JAMNAGAR (163)	JAMNAGAR (163)	JAMNAGAR (163)	JAMNAGAR (163)	JAMNAGAR (163)		
4	Salaya (M)	7	(0)	1	1	JAMNAGAR (72)	JAMNAGAR (72)	JAMNAGAR (72)	JAMNAGAR (72)	JAMNAGAR (72)	JAMNAGAR (72)		
5	Khambhalia (M)	35	(0)	7	4	JAMNAGAR (56)	JAMNAGAR (56)	JAMNAGAR (56)	RAJKOT (150)	JAMNAGAR (56)	2		
6	Shaktinagar (CT)	8	(0)	5	2	JAMNAGAR (60)	JAMNAGAR (60)	JAMNAGAR (60)	JAMNAGAR (60)	JAMNAGAR (60)	5		
7	Sikka (M)	7	(0)	2	1	DIGVIJAYGRAM (28)	JAMNAGAR (28)	JAMNAGAR (28)	JAMNAGAR (28)	JAMNAGAR (28)	5		
8	GSFC (Motikhavdi Sikka) (INA)	1	(0)	1	1	JAMNAGAR (27)	JAMNAGAR (27)	JAMNAGAR (27)	JAMNAGAR (27)	JAMNAGAR (27)	28		
9	Reliance Complex (INA)	1	(0)	1	1	JAMNAGAR (30)	JAMNAGAR (30)	JAMNAGAR (30)	JAMNAGAR (30)	JAMNAGAR (30)	27		
10	Jamnagar(M Corp. + OG)	107	(0)	41	33	4	3	1	5	1	6		
11	Digvijaygram (CT)	5	(0)	2	2	JAMNAGAR (27)	JAMNAGAR (27)	JAMNAGAR (27)	JAMNAGAR (27)	JAMNAGAR (27)	JAMNAGAR (27)		
12	Dhrol (M)	23	(0)	7	3	JAMNAGAR (40)	JAMNAGAR (40)	JAMNAGAR (40)	JAMNAGAR (40)	RAJKOT (50)	27		
13	Kalavad (M)	17	(0)	5	5	JAMNAGAR (50)	JAMNAGAR (50)	JAMNAGAR (50)	JAMNAGAR (50)	JAMNAGAR (50)	40		
14	Raval (M)	9	(0)	2	1	RAJKOT (200)	JAMNAGAR (55)	JAMNAGAR (55)	JAMNAGAR (55)	PORBANDAR (45)	50		
15	Bhanvad (M)	12	(0)	5	4	JAMNAGAR (80)	JAMNAGAR (80)	JAMNAGAR (80)	JAMNAGAR (80)	JAMNAGAR (80)	45		
16	Jamjodhpur (M)	14	(0)	7	4	JUNAGADH (90)	JAMNAGAR (55)	JAMNAGAR (55)	JAMNAGAR (55)	JAMNAGAR (55)	80		

*If an educational facility is not available in the town, the name of the nearest place and its distance from the town where facility is available has been given

STATEMENT-V
Educational, Recreational and Cultural Facilities, 2009
Number of Social, Recreational and Cultural Facilities

Sr. No.	Non-formal Education Center (Sarva Shiksha Abhyan Center)	Special School for Disabled	Others	No. of Home Orphanage	Working Women's Hostels (with No. of Seats in Bracket)	No. of Old Age Home	Stadium	Cinema Theatre	Auditorium/Community Halls	Public Libraries	Reading Rooms
1	13	14	15	16	17	18	19	20	21	22	23
1	JAMNAGAR (165)	JAMNAGAR (165)	DWARKA (30)	JAMNAGAR (165)	JAMNAGAR (165)	JAMNAGAR (165)	RAJKOT (260)	JAMNAGAR (165)	4	2	2
2	JAMNAGAR (144)	JAMNAGAR (144)	1	JAMNAGAR (144)	JAMNAGAR (144)	2	4	1	5	1	1
3	JAMNAGAR (163)	JAMNAGAR (163)	DWARKA (20)	JAMNAGAR (163)	JAMNAGAR (163)	JAMNAGAR (163)	JAMNAGAR (163)	1	1	1	1
4	JAMNAGAR (72)	JAMNAGAR (72)	JAMNAGAR (72)	JAMNAGAR (72)	JAMNAGAR (72)	JAMNAGAR (72)	JAMNAGAR (72)	1	JAMNAGAR (72)	KHAMBHALIA (13)	JAMNAGAR (72)
5	JAMNAGAR (56)	RAJKOT (142)	JAMNAGAR (56)	JAMNAGAR (56)	JAMNAGAR (56)	JAMNAGAR (56)	JAMNAGAR (56)	2	JAMNAGAR (56)	2	2
6	1	KHAMBHALIA (5)	JAMNAGAR (5)	KHAMBHALIA (5)	KHAMBHALIA (5)	JAMNAGAR (60)	JAMNAGAR (60)	2	JAMNAGAR (60)	KHAMBHALIA (5)	KHAMBHALIA (5)
7	JAMNAGAR (28)	JAMNAGAR (28)	JAMNAGAR (28)	JAMNAGAR (28)	JAMNAGAR (28)	JAMNAGAR (28)	JAMNAGAR (28)	1	1	JAMNAGAR (28)	JAMNAGAR (28)
8	JAMNAGAR (27)	JAMNAGAR (27)	JAMNAGAR (27)	JAMNAGAR (27)	JAMNAGAR (27)	JAMNAGAR (27)	JAMNAGAR (27)	4	1	JAMNAGAR (27)	JAMNAGAR (27)
9	JAMNAGAR (30)	JAMNAGAR (30)	JAMNAGAR (30)	JAMNAGAR (30)	JAMNAGAR (30)	JAMNAGAR (30)	JAMNAGAR (30)	MOTI BAVDI (0.5)	1	JAMNAGAR (30)	JAMNAGAR (30)
10	1	4	3	2	1	4	1	4	6	2	3
11	JAMNAGAR (27)	JAMNAGAR (27)	JAMNAGAR (27)	JAMNAGAR (27)	JAMNAGAR (27)	JAMNAGAR (27)	JAMNAGAR (27)	1	1	JAMNAGAR (27)	JAMNAGAR (27)
12	JAMNAGAR (40)	JAMNAGAR (40)	1	JAMNAGAR (40)	JAMNAGAR (40)	JAMNAGAR (40)	RAJKOT (50)	JAMNAGAR (40)	1	1	JAMNAGAR (40)
13	5	LAIYARA (60)	JAMNAGAR (50)	JAMNAGAR (50)	JAMNAGAR (50)	1	JAMNAGAR (50)	JAMNAGAR (50)	JAMNAGAR (50)	1	1
14	JAMNAGAR (55)	JAMNAGAR (55)	1	JAMNAGAR (55)	JAMNAGAR (55)	JAMNAGAR (55)	JAMNAGAR (55)	JAMNAGAR (55)	JAMNAGAR (55)	1	1
15	1	JAMNAGAR (80)	1	JAMNAGAR (80)	JAMNAGAR (80)	JAMNAGAR (80)	JAMNAGAR (80)	JAMNAGAR (80)	JAMNAGAR (80)	JAMNAGAR (80)	1
16	1	JAMNAGAR (55)	JAMNAGAR (55)	JAMNAGAR (55)	JAMNAGAR (55)	JAMNAGAR (55)	JAMNAGAR (55)	JAMNAGAR (55)	1	1	1

*If an educational facility is not available in the town, the name of the nearest place and its distance from the town where facility is available has been given

STATEMENT - VI
Industry and Banking, 2009

Sr. No.	Name of Town	Names of Three Most Important Commodities Manufactured									
		1st	2nd	3rd	Nationalised Bank	Private Commercial Bank	Co-operative Bank	Number of Agricultural Credit Societies	Number of Agricultural Credit Societies		
1	2	3	4	5	6	7	8	9	10		
1	Okha (M)	RAW BOXITE			3	1	0	0	2		
2	Dwaraka (M)	FISHERIES PRODUCTS	MILK		4	0	1	1	0		
3	Mithapur (CT)	SODA ASH	SALT	CEMENT	1	1	0	0	1		
4	Salaya (M)	FISHERIES PRODUCTS & SALT	FISHING BOAT AND SHIP	FISHING BOAT (MACHHWA)	1	0	1	0	1		
5	Khambhalia (M)	GROUNDNUT OIL	FURNITURE, WOOD	PARTS OF MACHINES	5	2	3	2	7		
6	Shaktinagar (CT)	COTTON			0	0	0	2	0		
7	Sikka (M)	CEMENT	ELECTRICITY	FISHING PRODUCTS	2	0	0	0	0		
8	GSFC (Motikhavdi Sikka) (INA)	CHEMICAL FERTILIZER			1	0	0	0	0		
9	Reliance Complex (INA)	PETROL	DIESEL	KEROSENE	1	1	0	0	0		
10	Jamnagar (M Corp. + OG)	BRASS MACHINE PARTS	GROUNDNUT OIL	SURMA, KAJAL, SENT	52	45	4	2	332		
11	Digvijaygram (CT)	CEMENT	FISHING PRODUCTS	ELECTRICITY	1	0	0	0	0		
12	Dhrol (M)	LEATHER	WOOLEN BLANKETS		4	4	4	2	3		
13	Kalavad (M)	COTTON			3	2	1	1	3		
14	Raval (M)	GHEE			2	0	1	1	1		
15	Bhanvad (M)	COTTON			3	2	0	1	0		
16	Jamjodhpur (M)	DIAMONDS	AGRICULTURAL IMPLEMENTS	COLD DRINKS	4	0	2	1	1		

STATEMENT - VII
Civic and Other Amenities in Slums, 2009

Sr. No.	Class and Name of Town	Name of the Slum	Is it Notified	No. of Households (Approximate)	Population of the Slum (Approximate)	Paved Roads (in kms.)	System of Drainage				Number of Iatlines				Community	No. of Tap Points/ Public Hydrants Installed For Supply of Protected Water	Electricity (Number of Connections)			
							Open	Closed	Both (Open & Closed)	Nil	Pit System	Private		Service			Others	Domestic	Road Lighting	Others
												Flush/ Pour Flush (Water Borne)	Others							
1	2	3	4	5	6	7	8	9	10	11	12	13	14	15	16	17	18	19	20	
1	II, Okha (M)	somabhai ni dukan	No	57	257	0				Nil	0	10	0	0	2	1	15	7	0	
2	II, Okha (M)	somabhai ni dukan	No	180	981	0			Nil	Nil	0	110	0	0	2	4	160	12	0	
3	II, Okha (M)	Surankara Mamra Talav and Devpara Cement plant	No	134	620	0			Nil	Nil	0	12	0	0	3	1	120	9	0	
4	II, Okha (M)		No	70	378	0			Nil	Nil	0	18	0	0	2	2	48	3	0	
5	III, Dwarka (M)	Rupan Bandar Vistar	No	65	255	0			Nil	Nil	0	40	0	0	2	1	50	4	0	
6	III, Dwarka (M)	Awad Paru	No	111	709	0			Nil	Nil	0	45	0	0	5	2	70	5	0	
7	III, Dwarka (M)	Narsang Tekri	No	98	851	0			Nil	Nil	0	30	0	0	2	1	92	4	0	
8	III, Sikka (M)	Indira Nagar	No	122	981	2	OD				0	57	0	0	1	1	114	2	0	
9	III, Sikka (M)	Nagani Sarman	No	92	503	1	OD				0	26	0	0	0	1	71	1	0	
10	III, Sikka (M)	Jyoti Bungalows Vistar	No	92	504	1			Nil	Nil	0	21	0	0	0	1	76	1	0	
11	III, Sikka (M)	Sarman Bhunga Vistar	No	169	966	3			Nil	Nil	0	72	0	0	1	2	160	3	0	
12	III, Sikka (M)	Vadinar Vistar	No	152	866	3			Nil	Nil	0	64	0	0	1	2	136	2	0	
13	III, Sikka (M)	Fisher's Colony	No	173	980	2			Nil	Nil	0	56	0	0	1	1	142	3	0	
14	I, Jamnagar (M Corp. + OG)	Ekde ek bapuni jagya ni pachad	No	150	869	2	OD				0	40	0	3	0	2	145	8	0	

STATEMENT - VII
Civic and Other Amenities in Slums, 2009

Sr. No.	Class and Name of Town	Name of the Slum	Is it Notified	No. of Households (Approximate)	Population of the Slum (Approximate)	Paved Roads (in kms.)	System of Drainage					Number of Iatrinnes					Community	No. of Tap Points/ Public Hydrants Installed For Supply of Protected Water	Electricity (Number of Connections)			
							Open	Closed	Both (Open & Closed)	Nil	Pit System	Flush/ Pour Flush (Water Borne)	Private	Service	Others	Domestic			Road Lighting	Others		
																					Open	Closed
1	2	3	4	5	6	7	8	9	10	11	12	13	14	15	16	17	18	19	20			
15	I.Jamnagar (M Corp. + OG)	Ekde ek bapu	No	179	845	4	OD				0	50	0	0	0	2	132	8	0			
16	I.Jamnagar (M Corp. + OG)	Diveilya ni chali	No	141	768	5	OD				0	30	0	2	0	2	112	4	0			
17	I.Jamnagar (M Corp. + OG)	Jodiya Bhunga	No	614	3349	4	OD				0	30	2	0	0	5	324	38	0			
18	I.Jamnagar (M Corp. + OG)	Garib nagar	No	458	2256	0.5	OD				0	50	0	0	0	4	406	15	0			
19	I.Jamnagar (M Corp. + OG)	Dharanagar I & II	No	2174	11360	4.5	OD				0	125	2	0	0	20	1107	21	0			
20	I.Jamnagar (M Corp. + OG)	Vaishalinagar	No	446	2130	1.5	OD				0	25	0	0	0	4	157	30	0			
21	I.Jamnagar (M Corp. + OG)	Kapd mill ni chali	No	105	479	1	OD				0	25	1	0	0	1	75	5	0			
22	I.Jamnagar (M Corp. + OG)	Garib nagar Panakhana	No	263	1283	2.5	OD				0	112	1	0	0	4	120	16	0			
23	I.Jamnagar (M Corp. + OG)	Salim bapu ni madressa	No	106	569	2	OD				0	45	1	0	0	2	98	6	0			
24	I.Jamnagar (M Corp. + OG)	Thari vistar	No	64	288	4	OD				0	41	0	0	0	2	54	4	0			
25	I.Jamnagar (M Corp. + OG)	Majethi nagar	No	190	831	0.5	OD				0	50	1	3	0	2	65	18	0			
26	I.Jamnagar (M Corp. + OG)	Hemant sinh in chali	No	101	542	2.5	OD				0	77	2	0	0	2	57	4	0			
27	I.Jamnagar (M Corp. + OG)	Rammagar	No	339	1620	1.2	OD				0	75	0	0	0	4	306	22	0			
28	I.Jamnagar (M Corp. + OG)	66 K V, near GEB	No	148	760	3	OD				0	46	1	0	0	2	108	6	0			

STATEMENT - VII
Civic and Other Amenities in Slums, 2009

Sr. No.	Class and Name of Town	Name of the Slum	Is it Notified	No. of Households (Approximate)	Population of the Slum (Approximate)	Paved Roads (in kms.)	System of Drainage					Number of Iatlines					Community	No. of Tap Points/ Public Hydrants Installed For Supply of Protected Water	Electricity (Number of Connections)			
							Open	Closed	Both (Open & Closed)	Nil	Pit System	Flush/ Pour Flush (Water Borne)	Service	Others	Domestic	Road Lighting			Others			
																				Open	Closed	Both (Open & Closed)
1	29	I.Jamnagar (M Corp. + OG)	No	112	551	2	OD	0	0	0	0	60	0	0	0	0	2	93	6	0		
30	I.Jamnagar (M Corp. + OG)	Yadavnagar	No	116	535	2	OD	0	0	0	0	80	0	0	0	0	2	109	6	0		
31	I.Jamnagar (M Corp. + OG)	Bhaktinagar	No	242	1132	3	OD	0	0	0	0	50	0	0	0	0	4	121	20	0		
32	I.Jamnagar (M Corp. + OG)	Zupadpatti and railway colony	No	286	1460	3	OD	0	0	0	0	102	2	0	0	0	4	115	24	0		
33	I.Jamnagar (M Corp. + OG)	Ganpatnagar	No	189	927	1	OD	0	0	0	4	25	0	0	0	0	2	110	12	0		
34	I.Jamnagar (M Corp. + OG)	Dalit nagar	No	180	837	2	OD	0	0	0	0	50	0	0	0	0	2	85	14	0		
35	I.Jamnagar (M Corp. + OG)	Hanuman tekri	No	369	1618	3.5	OD	0	0	0	0	35	1	0	0	0	4	132	30	0		
36	I.Jamnagar (M Corp. + OG)	Siddharth nagar, Vaghri vas and dev nagar	No	133	666	1	OD	0	0	0	2	10	0	0	0	0	2	111	6	0		
37	I.Jamnagar (M Corp. + OG)	Koli no dango	No	147	716	1	OD	0	0	0	0	25	0	0	0	0	2	95	8	0		
38	I.Jamnagar (M Corp. + OG)	Samrat ashok nagar, saksharta nagar	No	161	658	1	OD	0	0	0	4	105	1	4	0	0	2	135	15	0		
39	I.Jamnagar (M Corp. + OG)	Sakshar nagar, railway zupadpatti	No	150	742	1.5	OD	0	0	0	0	50	0	0	0	0	2	141	8	0		
40	I.Jamnagar (M Corp. + OG)	Bhimvas I & II	No	589	3071	4.5	OD	0	0	0	0	45	0	0	0	0	5	487	21	0		
41	I.Jamnagar (M Corp. + OG)	Razi park pachad na zupda	No	147	783	2	OD	0	0	0	1	15	0	1	0	0	2	94	8	0		
42	I.Jamnagar (M Corp. + OG)	Bombay dava bazar	No	95	463	1	OD	0	0	0	3	20	0	0	0	1	86	4	0			

STATEMENT - VII
Civic and Other Amenities in Slums, 2009

Sr. No.	Class and Name of Town	Name of the Slum	Is it Notified	No. of Households (Approximate)	Population of the Slum (Approximate)	Paved Roads (in kms.)	System of Drainage					Number of Iatrinnes				Community	No. of Tap Points/ Public Hydrants Installed For Supply of Protected Water	Electricity (Number of Connections)			
							Open	Closed	Both (Open & Closed)	Nil	Pit System	Flush/ Pour Flush (Water Borne)	Service	Others	Domestic			Road Lighting	Others		
																				Open	Closed
1				4	5	6	7	8	9	10	11	12	13	14	15	16	17	18	19	20	
43	I.Jamnagar (M Corp. + OG)	Hirasar vas	No	270	1234	2	OD					0	65	0	4	0	4	105	18	0	
44	I.Jamnagar (M Corp. + OG)	Lalkhan bai ni vadi	No	192	990	1	OD					0	65	1	0	0	2	135	19	0	
45	I.Jamnagar (M Corp. + OG)	Nano meghvar vas	No	154	706	1.5	OD					0	89	1	0	0	2	143	8	0	
46	I.Jamnagar (M Corp. + OG)	Ambedkar vas	No	126	717	1	OD					0	25	0	2	0	2	114	6	0	
47	I.Jamnagar (M Corp. + OG)	Lalkhan and hirasar vas	No	120	621	1	OD					0	25	1	3	0	2	88	6	0	
48	I.Jamnagar (M Corp. + OG)	Harshad mill ni chali	No	436	1826	3	OD					0	50	0	0	0	3	315	35	0	
49	I.Jamnagar (M Corp. + OG)	Marvada vas	No	404	1770	1.5	OD					0	25	0	3	0	3	385	32	0	
50	I.Jamnagar (M Corp. + OG)	Pankhan shivnagar	No	145	704	2	OD					0	15	0	0	0	2	115	8	0	
51	I.Jamnagar (M Corp. + OG)	49 D plot road	No	94	396	1	OD					0	25	0	0	0	2	76	3	0	
52	I.Jamnagar (M Corp. + OG)	Shankar tekri	No	821	4193	3	OD					0	116	2	0	0	8	589	36	0	
53	I.Jamnagar (M Corp. + OG)	Juno kumbhar vado	No	213	1017	1	OD					0	115	1	3	0	2	132	12	0	
54	I.Jamnagar (M Corp. + OG)	Fuliya Hanuman	No	128	691	1	OD					0	10	1	0	0	4	55	5	0	
55	I.Jamnagar (M Corp. + OG)	Godadiya vas	No	227	1274	3	OD					0	64	0	4	0	2	145	20	0	
56	I.Jamnagar (M Corp. + OG)	Ganesh vas	No	91	431	1.5	OD					0	15	2	0	0	2	51	4	0	

STATEMENT - VII
Civic and Other Amenities in Slums, 2009

Sr. No.	Class and Name of Town	Name of the Slum	Is it Notified	No. of Households (Approximate)	Population of the Slum (Approximate)	Paved Roads (in kms.)	System of Drainage				Number of Iatlines				Community	No. of Tap Points/ Public Hydrants Installed For Supply of Protected Water	Electricity (Number of Connections)			
							Open	Closed	Both (Open & Closed)	Nil	Pit System	Private					Road Lighting	Domestic	Others	
												Flush/ Pour Flush (Water Borne)	Service	Others						
1	2	3	4	5	6	7	8	9	10	11	12	13	14	15	16	17	18	19	20	
57	I,Jamnagar (M Corp. + OG)	Chamar vas	No	178	1274	5	OD				0	124	1	0	0	4	132	15	0	
58	I,Jamnagar (M Corp. + OG)	Bon mill	No	323	1632	4	OD				0	215	1	0	0	6	139	24	0	
59	I,Jamnagar (M Corp. + OG)	Harijan vas	No	319	1362	2	OD				0	120	1	0	0	6	145	18	0	
60	I,Jamnagar (M Corp. + OG)	Khadkhad nagar	No	796	3840	0.6	OD				0	415	2	3	0	6	139	38	0	
61	I,Jamnagar (M Corp. + OG)	Kabirnagar	No	246	1189	2	OD				0	113	1	3	0	4	169	15	0	
62	III,Dhrol (M)	Devipujak Vas Lalitpur Road	No	250	1000	2	OD				0	0	1	0	0	4	60	15	0	
63	III,Dhrol (M)	Devipujak Vas Gayatrinagar Mafatiya Plt.	No	300	1800	2	OD				0	0	0	0	0	0	145	18	0	
64	III,Dhrol (M)	Vanja Vas Kharwa Road	No	70	280	2	OD				0	0	0	0	0	0	10	3	0	
65	III,Dhrol (M)	Devipujak vas Jodia Rd. Chamunda Plt.	No	400	2000	2	OD				0	0	1	0	0	4	130	18	0	
66	III,Kalavad (M)	Devipujkavas	No	63	343	0				Nil	1	0	0	0	0	0	0	0	0	
67	III,Kalavad (M)	Ambekdkar nagar	No	126	495	0				Nil	4	0	0	0	0	34	57	12	0	
68	III,Kalavad (M)	Kumbhamath para	No	155	625	0				Nil	5	0	0	0	0	49	37	8	0	
69	III,Kalavad (M)	Panjetan nagar	No	64	288	0				Nil	2	0	0	0	0	0	0	0	0	
70	III,Kalavad (M)	Mith ividi	No	50	225	0				Nil	1	0	0	0	0	0	0	0	0	

STATEMENT - VII
Civic and Other Amenities in Slums, 2009

Sr. No.	Class and Name of Town	Name of the Slum	Is it Notified	No. of Households (Approximate)	Population of the Slum (Approximate)	Paved Roads (in kms.)	System of Drainage				Number of Iatrinnes			Community	No. of Tap Points/ Public Hydrants Installed For Supply of Protected Water	Electricity (Number of Connections)			
							Open	Closed	Both (Open & Closed)	Nil	Pit System	Flush/ Pour Flush (Water Borne)	Service			Others	Domestic	Road Lighting	Others
1	2	3	4	5	6	7	8	9	10	11	12	13	14	15	16	17	18	19	20
71	III, Kalavad (M)	Ampir Colony	No	59	266	0			Nil	1	0	0	0	0	0	0	0	0	0
72	III, Bhanvad (M)	Chunarvas	No	136	581	0	OD		0	0	15	0	0	0	1	2	77	0	0
73	III, Bhanvad (M)	Bhidbhanjan	No	114	513	0	OD		0	0	7	0	0	0	1	1	13	0	0

(h) Appendix to Town Directory

Towns Showing Their Outgrowths with Population

Sr. No	Name of the Town with Location Code	Population of Core Town	Outgrowth	Population of Outgrowths
1	2	3	4	5
1	Jamnagar (M Corp.) 802516	479,920	(i) Jamnagar (OG)	38,826
			(ii) Vibhapar (OG)	82,019
			(iii) Port Area (OG)	178



2011

Directorate of Census Operations, Gujarat
Census Bhawan, Sector - 10/A,
Gandhinagar-382010

Email: dco-guj.rgi@censusindia.gov.in
Website: <http://www.censusindia.gov.in>

