



**Census of India 2011**

**GUJARAT**

**SERIES-25**

**PART-XII-A**

**DISTRICT CENSUS HANDBOOK**  
**KHEDA**

**VILLAGE AND TOWN DIRECTORY**



**2011**

**DIRECTORATE OF CENSUS OPERATIONS**

**GUJARAT**





**CENSUS OF INDIA 2011**

**GUJARAT**

**SERIES-25**

**PART-XII-A**

**DISTRICT CENSUS HANDBOOK  
KHEDA**

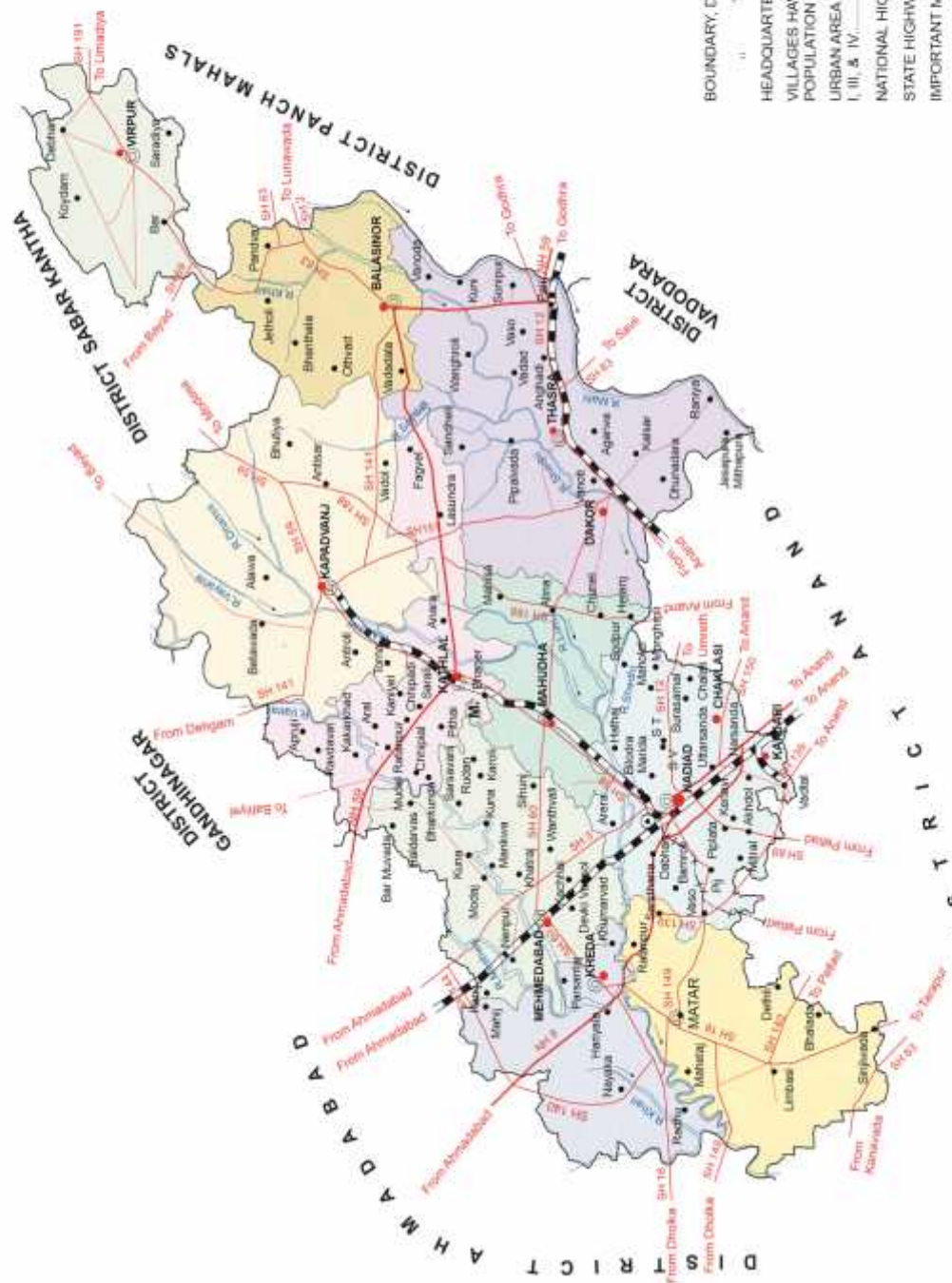
**VILLAGE AND TOWN DIRECTORY**



**Directorate of Census Operations, Gujarat**



INDIA  
GUJARAT  
DISTRICT KHEDA



- BOUNDARY, DISTRICT
- TALUKA
- HEADQUARTERS: DISTRICT / TALUKA
- VILLAGES HAVING 5000 AND ABOVE POPULATION WITH NAME
- URBAN AREA WITH POPULATION SIZE I, III, & IV.
- NATIONAL HIGHWAY
- STATE HIGHWAY
- IMPORTANT METALLED ROADS
- RAILWAY LINE, BROAD GAUGE
- RAILWAY LINE, NARROW GAUGE
- RIVER AND STREAM

M. PART OF TALUKA MAHUDHA  
(DISTRICT KHEDA)  
S.V. Salun Vento  
S.T. Sakun Talpaad



## Motif



### **Ranchhodrai Dakor Temple**

Dakor in Kheda District of Gujarat is prominent for its grand temple of Shree Krishna which has a historical significance. The main temple, enclosed by a fort wall, is situated near the bank of the holy lake Gomati in the midst of the main bazaar of Dakor. It is believed that Ranchhodji, a name for Lord Krishna meaning "he who left the battlefield", inspired Gopal Jagannath Ambekar, a shroff of a Peshwa's court in Poona, in a dream to build a vast and magnificent temple. The temple was built in 1772 A.D. The main Ranchhodrai idol is in black touchstone. 1m tall and 45 cm in breadth, richly adorned with gold, jewels and expensive clothes. Its throne, an ornate masterpiece of woodcarving plated in silver and gold, was presented by the Gaekwad of Baroda.

This place of pilgrimage is very old and ancient hence are stories tales as a number of folktales behind it. The folk-tale of Bhakta Bodana is widely known among the other stories associated with this between Umreth and Dakor for rest. The story further says that the Lord had picked up a branch of Neem tree and the bitter branch had turned sweet by his sheer touch. The devotees sing even today.





# CONTENTS

	<b>Pages</b>
Foreword	1
Preface	5
Acknowledgements	7
History and Scope of The District Census Handbook	11
Brief History of The District	13
<b>Analytical Note</b>	<b>15</b>
(i) Physical Features	17
(ii) Census Concept	41
(iii) Non Census Concept	49
(iv) 2011 Census Findings	62
(v) Brief Analysis of Primary Census Abstract Data	68
(vi) Brief Analysis of The Village Directory and Town Directory Data	96
(vii) Major Social and Cultural Events, Natural and Administrative Developments and Significant Activities During The Decade.	104
(viii) Brief Description of Places of Religious, Historical or Archaeological Importance in Villages and Places of Tourist Interest in The Towns of The District.	105
(ix) Major Characteristics of The District, Contribution of The District in The Form of any Historical Figure Associated With The District.	110
(x) Scope of Village and Town Directory - Column Heading Wise Explanation and Coverage of Data.	114
<b>Village and Town Directory</b>	<b>117</b>
Brief Note on Village and Town Directory	119
<b>Section-I Village Directory</b>	<b>129</b>
(a) List of Villages merged in Towns and Outgrowths at 2011 Census.	131
(b) C.D. Block Maps (showing Tehsil boundary as per instructions issued by Map Division)	133
(c) Alphabetical List of Villages along with Location code 2001 and 2011.	
(d) CD Block wise Village Directory in Prescribed Format	
(e) Appendices to Village Directory	427
Appendix-I Summary showing Total Number of Villages Having Educational, Medical and Other Amenities in Villages– C.D. Block level	428
Appendix-I A Villages by Number of Primary Schools	432
Appendix-I B Villages by Primary, Middle and Secondary Schools	432
Appendix-I C Villages with Different Sources of Drinking Water Facilities Available	433
Appendix-II Villages with 5,000 and Above Population which do not have One or More Amenities Available	434
Appendix-III Land Utilization Data in Respect of Census Towns	439

Appendix-IV	C.D. Block Wise List Of Inhabited Villages Where No Amenity Other Than Drinking Water Facility is Available	440
Appendix-V	Summary Showing Number of Villages Not Having Scheduled Castes Population	440
Appendix-VI	Summary Showing Number of Villages Not Having Scheduled Tribes Population	440
Appendix-VII A	List of Villages According to The Proportion of The Scheduled Castes to The Total Population by Ranges	441
Appendix-VII B	List of Villages According to The Proportion of The Scheduled Tribes to The Total Population by Ranges	451
 <b>Section II - Town Directory</b>		 461
(a)	Statement I - Status and Growth History	462
(b)	Statement II - Physical Aspects and Location of Towns, 2009	464
(c)	Statement III - Civic and Other Amenities, 2009	465
(d)	Statement IV –Medical Facilities, 2009	467
(e)	Statement V- Educational, Recreational and Cultural Facilities, 2009	468
(f)	Statement VI - Industry and Banking, 2009	470
(g)	Statement VII - Civic and Other Amenities in Slums, 2009	471
(h)	Appendix to Town Directory - Towns Showing Their Outgrowth With Population	475

## FOREWORD

1. The District Census Handbook (DCHB) is an important publication of the Census Organization since 1951. It contains both Census and non-Census data of urban and rural areas for each District. The Census data provide information on demographic and socio-economic characteristics of population at the lowest administrative unit i.e. of each Village, Town and Ward of the District. The Primary Census Abstract (PCA) part of this publication contains Census data including data on household amenities collected during 1<sup>st</sup> phase of the Census i.e. House Listing and Housing Census. The non-Census data presented in the DCHB is in the form of Village Directory and Town Directory contain information on various infrastructure facilities available in the village and town like; education, medical, drinking water, communication and transport, post and telegraph, electricity, banking and other miscellaneous facilities. Later on, the telegraph services were closed by the Government of India on 15<sup>th</sup> July, 2013. The data of DCHB are of considerable importance in the context of planning and development at the grass-root level.

2. In the 1961 Census, DCHB provided a descriptive account of the District, administrative statistics, Census tables and Village and Town Directory including Primary Census Abstract. This pattern was changed in 1971 Census and the DCHB was published in three parts: Part-A related to Village and Town Directory, Part-B to Village and Town PCA and Part-C comprised analytical report, administrative statistics, District Census tables and certain analytical tables based on PCA and amenity data in respect of Villages. The 1981 Census DCHB was published in two parts: Part-A contained Village and Town Directory and Part-B the PCA of Village and Town including the SCs and STs PCA up to Tehsil/Town levels. New features along with restructuring of the formats of Village and Town Directory were added. In Village Directory, all amenities except electricity were brought together and if any amenity was not available in the referent Village, the distance in broad ranges from the nearest place having such an amenity, was given.

3. The pattern of 1981 Census was followed by and large for the DCHB of 1991 Census except the format of PCA. It was restructured. Nine-fold industrial classification of main workers was given against the four-fold industrial classification presented in the 1981 Census. In addition, sex wise population in 0-6 age group was included in the PCA for the first time with a view to enable the data users to compile more realistic literacy rate as all children below 7 years of age had been treated as illiterate at the time of 1991 Census. One of the important innovations in the 1991 Census was the Community Development Block (CD Block) level presentation of Village Directory and PCA data instead of the traditional Tehsil/ PS level presentation.

4. As regards DCHB of 2001 Census, the scope of Village Directory was improved by including some other amenities like banking, recreational and cultural facilities, newspapers & magazines and most important commodity manufactured in a Village in addition to prescribed facilities of earlier Censuses. In Town Directory, the statement on Slums was modified and its coverage was enlarged by including details on all slums instead of 'notified slums'.

5. The scope and coverage of Village Directory of 2011 DCHB has been widened by including a number of new amenities in addition to those of 2001. These newly added amenities are: Pre-Primary School, Engineering College, Medical College, Management Institute, Polytechnic, Non-formal Training Centre, Special School for Disabled, Community Health Centre, Veterinary Hospital, Mobile Health Clinic, Medical Practitioner with MBBS Degree, Medical

Practitioner with no degree, Traditional Practitioner and faith Healer, Medicine Shop, Community Toilet, Rural Sanitary Mart or Sanitary Hardware Outlet in the Village, Community Bio-gas, Sub Post Office, Village Pin Code, Public Call Office, Mobile Phone Coverage, Internet Cafes/Common Service Centre, Private Courier Facility, Auto/Modified Autos, Taxis and Vans, Tractors, Cycle-pulled Rickshaws, Carts craven by Animals, Village connected to National Highway, State Highway, Major District Road and other District Road, Availability of Water Bounded Macadam Roads in Village, ATM, Self-Help Group, Public Distribution System (PDS) Shop, Mandis/Regular Market, Weekly Haat, Agricultural Marketing Society, Nutritional Centers (ICDS), Anganwadi Centre, ASHA (Accredited Social Health Activist), Sports Field, Public Library, Public Reading Room, Assembly Polling station, Birth & Death Registration Office. In the Town Directory, seven Statements containing the details and the data of each Town have been presented viz.; (i) Status and Growth History of Towns, (ii) Physical Aspects and Location of Towns, (iii) Civic and other Amenities (iv) Medical Facilities, (v) Educational, Recreational & Cultural Facilities, (vi) Industry & Banking and (vii) Civic & other amenities in slums respectively. CD Block wise data of Village Directory and Village PCA have been presented in DCHB of 2011 Census as presented in earlier Census.

6. The data of DCHB 2011 Census have been presented in two parts, Part-A contains Village and Town Directory and Part-B contains Village and Town wise Primary Census Abstract. Both the Parts have been published in separate volumes in 2011 Census.

7. The Village and Town level amenities data have been collected, compiled and computerized under the supervision of Shri Manish Bharadwaj, I.A.S., Directorate of Census Operations, Gujarat. The task of Planning, Designing and Co-ordination of this publication was carried out by Dr. Pratibha Kumari, Assistant Registrar General (SS) under the guidance & supervision of Dr. R.C. Sethi, Ex-Addl. RGI and Shri Deepak Rastogi present Addl. RGI, Shri A.P.Singh, Deputy Registrar General (Map) provided the technical guidance in the preparation of maps. Shri A.K.Arora, Joint Director of Data Processing Division under the overall supervision of Shri M.S.Thapa, Addl. Director (EDP) provided full cooperation in preparation of record structure for digitization and validity checking of Village and Town Directory data and the programme for the generation of Village Directory and Town Directory including various analytical inset tables as well as Primary Census Abstract (PCA). The work of preparation of DCHB 2011 Census has been monitored in the Social Studies Division. I am thankful to all of them and others who have contributed to bring out this publication in time.

New Delhi.  
Dated:- 16-06-2014

(Dr. C.Chandramouli)  
Registrar General & Census  
Commissioner, India

## **FOREWORD**

I acknowledge the efforts made by the Directorate of Census Operations as well as District Census Hand Book Unit of Gujarat State in bringing out the District Census Hand Book Part-A and Part-B for Gujarat State. The Hand Book presents detailed information of area, population, households and working population in various categories and will no doubt be useful to the administration at State, District and Taluka levels in planning, policy formulation and decision making. I also convey my congratulations to the Registrar General and Census Commissioner, Government of India for his guidance in bringing out this publication.

(S. Aparna)

Principal Secretary (Planning)  
General Administration Department

October, 2015  
Gandhinagar



## **P r e f a c e**

I am deeply indebted to all the officers of Gujarat Government for their unstained support and cooperation at all stages of Census 2011. I am grateful to Shri A.K.Joti, then Chief Secretary, Shri Aloriya, Chief Secretary of Gujarat State, Shri V.N.Maira, then Additional Chief Secretary, Ms. S.Aparna, Principal Secretary and Shri A.D.Patel, Joint Secretary of General Administration Department (Planning) for their prompt response, guidance and cooperation to Census Organization. They infused a sense of urgency and seriousness in the minds of officer of the district administration, which geared up the entire administrative machinery. Cooperation received from then Under Secretary Shri J.T.Malvi, then Section Officer Kum N.M.Muni, and Section Officer Shri H.C.Dave, General Administration Department (Planning). I would like to thanks Shri R.N.Pandya then Director and Shri S.K.Hudda, Director of Economics & Statistics for their great support.

District Census Handbook Unit of Gujarat is a joint exercise of the Government of Gujarat and the Census Organization of the Government of India. In the preparation of the DCHB, the role played by Census Organisation is that of Census data collection, scanning of collected information, validation, compilation and analysis of data. DCHB Unit of the State Government collected the basic non-census information relating to amenities and infrastructures available in the village of the district. Apart from bearing the cost of this publication, all the official of different departments of the State Government extended whole hearted co-operation for accomplishing the task. Most of the data supplied by the various departments were cross-checked and an attempt was made to reconcile the discrepancies as well in order to get the final figures.

The District Collector, the District Development Officer, District Statistical Officer, District Information Officer and their staff member extended their warm and whole hearted co-operation for carrying out field work of the census and collection of non-census data for the District Census Handbook.

I am deeply grateful to Dr. C.Chandramouli, I.A.S., the Registrar General and Census Commissioner, India for the benefit I have derived by the way of guidance and advice. I also express my thanks to Shri Deepak Rastogi present Addl. RGI, Shri P.K.Banerjee, Deputy Registrar General (C&T), Shri A.P.Singh, Deputy Registrar General (Map), Dr. Pratibha Kumari, Assistant Registrar General (SS), Shri M.S.Thapa, Addl. Director (EDP), Shri A.K.Arora, Joint Director (EDP) and Shri Mahipal Singh, Assistant Director (SS) for providing technical guidance in finalizing this publication.

Shri Manish Bharadwaj, I.A.S., who held the office of Director of Census Operations, Gujarat had guided the operations of the 2011 Census. The data presented in this handbook were collected and compiled under the direction and guidance of Shri Manish Bharadwaj. However, he was repatriated to the State Government before this volume could be made available for the press.

At state Office, Shri R.R.Pandya, Joint Director, Shri M.R.Raol, Deputy Director, Kum S.B.Parmar, Research officer, Shri J.B.Panchal, Research Officer, Shri P.C.Khandhadia, Section Officer, Smt. K.B.Panchal, Research Assistant of District Census Handbook Unit and their team of able assistant meticulously collected and scrutinized the non-census data from various sources and prepared draft to DCHB etc. with the help of Census section. The other

officials of DCHB Unit, who scrutinized, edited and supervised the work of DCHB, have been mentioned in the “Acknowledgement”.

Of this Directorate I would like to extend my sincere thanks to Shri R.S.Meena, DRG (C&T), who had played major role in Census 2011 of Gujarat. Dr. Bhaveshkumar P. Mehta, Joint Director (EDP) and his team of devoted workers deserve all praise for timely processing of Household Schedules through Intelligent Character Recognition technology. Smt.V.A.Warade, Deputy Director, Shri Ramsingh Meena, Deputy Director and Shri S.Lingasamy, Deputy Director who were assisted by Dr. Sanchita Sarkar, Assistant Director and her team of dedicated worker deserve all praise for their perseverance and dedication in preparing the publication. The maps provided in the DCHB are prepared by the Map Section of the Census Directorate under the supervision of Dr. R.K.Sharma, R.O. (Map). I am thankful to all of them.

I am also thankful to all the Census Staff who provided assistant directly or indirectly in finalizing data at every stage and for final scrutiny of this publication.

Date: 31-10-2014

(S. D. Bhaisare)  
Joint Director of Census Operations,  
Gujarat, Gandhinagar.



# Acknowledgements

## Drafting and Editing

Shri S.D.Bhaisare  
Smt.V.A.Warade  
Shri R.S.Meena  
Dr. Sanchita Sarkar  
Shri R.R.Pandya  
Shri M.R.Raol  
Shri T.J.Munia  
Kum S.B.Parmar  
Shri J.B.Panchal

Joint Director  
Deputy Director  
Deputy Director  
Assistant Director  
Joint Director (DES, Gujarat State)  
Deputy Director (State DCHB Unit)  
Statistical Investigator Grade-I  
Research Officer (State DCHB Unit)  
Research Officer (State DCHB Unit)

## Collection / Compilation / Drafting (DCHB Unit, Gandhinagar, Govt. of Gujarat)

Shri O.T.Vaghela  
Smt. K.B.Panchal  
Smt. S.S.Bijlani  
Smt. S.N.Rathwa  
Shri B.K.Chavda  
Shri K.R.Rathod  
Smt. M.D.Panchal

Research Assistant  
Research Assistant  
Research Assistant  
Research Assistant  
Statistical Assistant  
Statistical Assistant  
Statistical Assistant

## Computer Assistant

Shri A.K.Doshi  
Shri S.G.Dave  
Shri R.K.Joshi

Gujarati Typist  
Proof Reader  
Proof Reader

## Collection / Compilation / Drafting (Directorate of Census Operations, Gujarat)

Kum P.M.Naik  
Kum P.P.Patel  
Smt. K.J.Khambhata  
Shri Mangesh S. Kumbhare  
Shri R.M.Jhala  
Smt. Kinjal Darji  
Shri Deepak Choudhury  
Smt. Neelima Chourasiya  
Shri J.R.Pateria  
Smt. R.C.Patel  
Smt. A.P.Bhavsar  
Shri K.B.Hathi

Statistical Investigator Grade-I  
Statistical Investigator Grade-I  
Statistical Investigator Grade-I  
Statistical Investigator Grade-I  
Statistical Investigator Grade-I  
Statistical Investigator Grade-I  
Statistical Investigator Grade-I  
Statistical Investigator Grade-I  
Statistical Investigator Grade-I  
Statistical Investigator Grade-II  
Statistical Investigator Grade-II  
Statistical Investigator Grade-II  
Senior Compiler

## Mapping

Dr. R.K.Sharma	R.O. (Map)
Shri Ch.Rajeev	Sr. Geographer
Shri R.K.Joshi	Sr. Draftsman
Shri A.A.Saiyad	Sr. Draftsman
Shri J.K.Brahmbhatt	Sr. Draftsman

## Computer Assistant

Shri R.R.Parmar	Operator Gr.'B'
Shri C.D.Patel	Operator Gr.'B'
Shri Himadri Modak	Compiler

## Pre-Scanning

Shri B.R.Dagala	Statistical Investigator Grade-I
Shri R.N.Shah	Statistical Investigator Grade-II
Shri Pravin Bhagat	Statistical Investigator Grade-II
Shri K.S.Meena	Senior Compiler

## List of Nodal Officer for Phase I (House listing Operations and National Population Register)

<b>Name of Nodal Officer</b>	<b>District / M. Corp.</b>
Shri A.B.Datania, S.I.Gr.II	Kachchh
Shri R.G.Yadav, S.I.Gr.II	Kachchh
Shri V.B.Parmar, S.I.Gr.II	Banas Kantha
Shri Pravin Bhagat, S.I.Gr.II	Banas Kantha
Shri P.M.Vaghela, S.I.Gr.II	Patan
Shri K.B.Hathi, Sr.Compiler	Mahesana
Smt. B.D.Wadvala, S.I.Gr.II	Sabar Kantha
Shri R.N.Shah, S.I.Gr.II	Sabar Kantha
Smt. Neelima Chourasiya, S.I.Gr.I	Gandhinagar
Shri J.R.Pateria, S.I.Gr.II	Ahmadabad
Smt.R.C.Patel, S.I.Gr.II	Ahmadabad
Shri R.K.Joshi, Sr.Draftsman	Ahmadabad
Shri R.M.Jhala, S.I.Gr.I	Surendranagar
Shri G.L.Solanki, S.I.Gr.I	Rajkot
Shri K.L.Bhatt, S.I.Gr.II	Rajkot
Shri H.U.Rathod, Sr.Compiler	Jamnagar
Shri M.P.Gajera, Compiler	Jamnagar
Shri A.H.Momin, S.I.Gr.II	Porbandar
Shri D.J.Rajpal, S.I.Gr.I	Junagadh
Shri Deepak Kumar, Compiler	Junagadh
Shri K.R.Dabhi, S.I.Gr.I	Amreli
Shri L.K.Meena, Sr.Compiler	Amreli
Shri G.C.Panchal, S.I.Gr.I	Bhavnagar

Shri Rajeev Kumar Jha, Compiler	Bhavnagar
Shri L.V.Kanade, Sr.Supervisor	Anand
Smt.N.D.Mehta, Sr.Compiler	Anand
Smt. G.P.Babu, S.I.Gr.I	Kheda
Shri Deepak Choudhury, S.I.Gr.I	Kheda
Shri R.C.Joshi, S.I.Gr.II	Panch Mahals
Shri K.S.Meena, Sr.Compiler	Panch Mahals
Shri B.M.Vaghela, Sr.Compiler	Dohad
Shri B.R.Dagla, S.I.Gr.I	Vadodara
Kum N.B.Patel, S.I.Gr.II	Vadodara
Shri A.K.Parmar, S.I.Gr.II	Narmada
Kum P.M.Naik, S.I.Gr.I	Bharuch
Shri M.D.Bhagora, S.I.Gr.I	Bharuch
Shri M.K.Meena, Sr.Compiler	The Dangs
Shri R.U.Rathod, Sr.Supervisor	Navsari
Shri M.H.Bhatt, S.I.Gr.II	Valsad
Shri U.S.Shah, S.I.Gr.I	Surat
Shri Kapil Kumar Pandey, S.I.Gr.II	Surat
Shri R.D.Shrimali, S.I.Gr.II	Tapi

**List of Nodal Officer for Phase II  
(Population Enumeration)**

<b>Name of Nodal Officer</b>	<b>District / M. Corp.</b>
Shri K.B.Hathi, Sr.Compiler	Kachchh
Shri V.B.Parmar, S.I.Gr.II	Banas Kantha
Shri K.L.Bhatt, S.I.Gr.II	Patan
Smt. G.P.Babu, S.I.Gr.I	Mahesana
Shri A.B.Datania, S.I.Gr.II	Sabar Kantha
Shri P.M.Vaghela, S.I.Gr.I	Gandhinagar
Shri P.L.Solanki, S.I.Gr.I	Ahmadabad
Shri U.S.Shah, S.I.Gr.I	Ahmadabad M. Corp.
Shri R.K.Joshi, Sr.Draftsman	Surendranagar
Shri Kapil Kumar Pandey, S.I.Gr.II	Rajkot
Shri K.B.Bhavsar, S.I.Gr.II	Rajkot M. Corp.
Shri Deepak Kumar, Compiler	Jamnagar
Shri R.N.Shah, S.I.Gr.II	Jamnagar M. Corp.
Shri R.D.Shrimali, S.I.Gr.II	Porbandar
Shri R.C.Joshi, S.I.Gr.II	Junagadh
Shri A.K.Parmar, S.I.Gr.II	Junagadh M. Corp.
Shri A.H.Momin, S.I.Gr.II	Amreli
Shri K.R.Dabhi, S.I.Gr.I	Bhavnagar
Shri R.M.Jhala, S.I.Gr.I	Bhavnagar M. Corp.
Smt. B.D.Wadvala, S.I.Gr.II	Anand
Shri M.K.Meena, Sr.Compiler	Kheda
Shri Rajeev Kumar Jha, Compiler	Panch Mahals
Shri Pravin Bhagat, S.I.Gr.II	Dohad
Shri Deepak Choudhury, S.I.Gr.I	Vadodara
Shri J.R.Pateria, S.I.Gr.II	Vadodara M. Corp.

Shri Manoj Bhagora, S.I.Gr.I  
Shri H.U.Rathod, S.I.Gr.II  
Shri R.G.Yadav, S.I.Gr.II  
Shri Manoj Gajera, Compiler  
Shri G.P.Meena, Compiler  
Shri J.K.Brahmbhatt, Sr.Draftsman  
Shri Ch.Rajeev, Sr.Geographer  
Shri M.H.Bhatt, S.I.Gr.II


Narmada  
Bharuch  
The Dangs  
Navsari  
Valsad  
Surat  
Surat M. Corp.  
Tapi

## **ORGI-DATA PROCESSING DIVISION**

Shri Jaspal Singh Lamba  
Ms. Usha  
Shri Anurag Gupta  
Shri Mukesh Kumar Mahawar  
Ms. Shaghufra N.Bhat  
Ms. Shashi Seth  
Shri Khem Verma Jadon  
Ms. Archana Khare  
Shri Yashwant Singh  
Ms. Neha Tuli  
Shri Amit Kumar

Deputy Director  
Assistant Director  
DPA Grade 'A'  
DPA Grade 'A'  
DPA Grade 'A'  
Sr. Supervisor  
Sr. Consultant  
Jr. Consultant  
Jr. Consultant  
Software Developer  
Designer

## History and Scope of the District Census Handbook



The need of data at the grass root level for the administrative and planning purposes at sub micro level as well as academic studies prompted the innovation of District Census Handbook. District Census Handbook is a unique publication from the Census organization which provides most authentic details of census and non-census information from village and town level to district level. The District Census Handbook was firstly introduced during the 1951 Census. It contains both census and non-census data of urban as well as rural areas for each district. The census data contain several demographic and socio-economic characteristics of the lowest administrative unit i.e. of each village and town and ward of the district. The non-census data comprise of data on availability of various civic amenities and infrastructural facilities etc. at the town and village level which constitute Village Directory and Town Directory part of the DCHB. The data of DCHB are of considerable importance in the context of planning and development at grass-root level.

In 1961 census DCHB provided a descriptive account of the district, administrative statistics, census tables and village and town directory including Primary Census Abstract. This pattern was changed in 1971 Census and the DCHB was published in three parts: Part-A related to village and town directory, Part-B to village and town PCA and Part-C comprised analytical report, administrative statistics, district census tables and certain analytical tables based on PCA and amenity data in respect of villages. The 1981 census DCHB was published in two parts: Part-A contained village and town directory and Part-B the PCA of village and town including the SCs and STs PCA up to tehsil/ town levels. New features along with restructuring of the formats of village and town directory were added into it. In Village Directory, all amenities except electricity were brought together and if any amenity was not available in the referent village, the distance in broad ranges from the nearest place having such an amenity, was given.

The pattern 1981 census was followed by and large for the DCHB of 1991 Census except the format of PCA. It was restructured. Nine- fold industrial classification of main workers was given against the four-fold industrial classification presented in the 1981 census. In addition, sex wise population in 0-6 age group was included in the PCA for the first time with a view to enable the data users to compile realistic literacy rate as all children below 7 years of age had been treated as illiterate at the time of 1991 census. One of the important innovations in the 1991 census was the Community Development Block (CD Block) level presentation of village directory and PCA data instead of the traditional tahsil/ taluk/ PS level presentation.

As regards DCHB of 2001 Census, the scope of Village Directory was improved by including some other amenities like banking, recreational and cultural facilities, newspapers & magazines and most important commodity manufactured in a village in addition to prescribed facilities of earlier censuses. In Town Directory, the statement on Slums was modified and its coverage was enlarged by including details on all slums instead of 'notified slums'.

The scope and coverage of Village Directory of 2011 DCHB has been widened by including a number of new amenities in addition to those of 2001. In the Town Directory, seven

Statements containing the details and the data of each town have been presented viz.; (i) Status and Growth History of towns, (ii) Physical Aspects and Location of Towns, (iii) Civic and other Amenities, (iv) Medical Facilities, (v) Educational, Recreational & Cultural Facilities, (vi) Industry & Banking and (vii) Civic & other amenities in Slums respectively. CD Block wise data of Village Directory and Village PCA have been presented in DCHB of 2011 census as presented in earlier census. The data of DCHB 2011 Census have been presented in two parts, Part-A contains Village and Town Directory and Part-B contains Village and Town wise Primary Census Abstract. Both the Parts have been published in separate volumes in 2011 Census.

.....

## Brief History of the District



The district of Kheda takes its name from the town of Kheda which stands on a rising ground near the confluence of the Vatrak and the Shedhi River. English people called it Kaira. In Sanskrit literature, Kheda was called Khetak. Moreover, it was also a main town for a large administrative area called Khetak Ahar or Vishyaya or Mandal Akin to the present day inhabited historically 1.500 to 2.000 year.

It may also be observed that another name of the district in vogue, since time immemorial is Charotar. In the center of the district is the Charotar or goodly land. A tract of most fertile and well tilled soil. Even dialect spoken by the people inhabiting the region is called Charotri. The word Charotar is derived from the Sanskrit word Charu meaning beautiful. The land is fertile and green with vegetation and so it pleases the eye and is called Charotar.

The specific references of the Kheda district and other places therein were found in number of copper plate grants issued by Maitraka Kings of Valabhi, who ruled over a large part of mainland Gujarat for pretty long period of about three centuries (Circa 470-788 A.D.). After the fall of Valabhi in 788 A.D., the Rashtrakuta King Karaka II extended his kingdom of Lata northward and shifted his capital to Khetaka. The Rashtrakuta king of Deccan had led a victorious expedition up to the Mahi River. The credit of extending Rashtrakuta power (788-950 A.D.) goes to the King Karka II. The period from 950 to 1300 A. D. is considered as Chalukya period. From 1299 A.D. the Medieval period (1299-1758 A.D.) in the district commenced and it ended with the final defeat of the Mughal Viceroy Morin Khan II by the Marathas.

In 1583 A. D., three English merchants came to India with the intention to open a trade, with the letters from Queen Elizabeth to Akbar, king of Cambay. Their efforts to trade were at first successful. But the Portuguese seized them and they were imprisoned. However, in 1613 A.D. the English merchants got permission to start a factory and in 1616 A.D., the Portuguese dismissed from the Cambay town. The real connection of the British with Kheda district commenced from 1803 A. D. Part of Kheda district came into British possession in 1803 A.D. and the rest came in 1817 A.D.

From 1817 the district remained under the control of British rule and formed part of the Bombay province. After independence, the former Indian States of Cambay, Balasinor, Poniard, Khodal, Ghodasar, the non-jurisdictional states of Zar and Nirmali, Bhadran and Petlad talukas and 38 villages of Attarsuba (Attarsuba) taluka of the former Baroda State and six villages of Ahmedabad district, were put into the district of Kheda.

In 1830 Kapadwanj was included in Ahmedabad and Kheda became a sub collectorate under the collector of Ahmadabad in 1833, Ahmedabad and Kheda were again separated. On bifurcation of bilingual Bombay State, it now forms part of Gujarat state from 1<sup>st</sup> May, 1960. In 1997 by several notifications (s), Government of Gujarat reconstituted some districts and talukas of the State. The former Kheda district is bifurcated into two districts viz. Kheda and Anand. Government of Gujarat had reconstituted Kheda district vide the Government Notification No. GHM-97-80-M-PFR-1097-L dated 24<sup>th</sup> September, 1997. In the reorganization work of districts in 1997, this district was divided into two districts viz Kheda

and Anand, with the talukas as shown below: - Kheda District: (1) Kapadvanj (2) Balasinor (3) Mehmedabad (4) Matar (5) Nadiad and (6) Thasra and in Anand district: (1) Khambhat (2) Petlad (3) Anand and (4) Borsad.

Again, the six talukas of the Kheda district were restructured in the same year and now total 10 talukas are formed as listed below:- (1) Kapadvanj (2) Virpur (3) Balasinor (4) Kathlal (5) Mehmedabad (6) Kheda (7) Marat (8) Nadiad (9) Mahudha & Thasra.



---

---

# **ANALYTICAL NOTE**

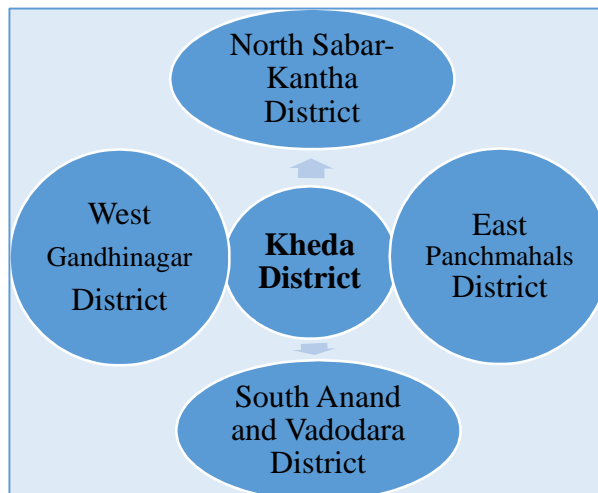
---

---



## (i) Physical Features

Kheda district of Gujarat is known as the land of “Golden Leaf”. The district is situated in the middle part of Gujarat state. The district lies between 22°30' N to 23°18' latitude and 72°30' to 73°37' E longitudes situated at 32 to 35 meters above sea level. It is located on the bank of river Vatrak, in the northern side Sabarkantha, eastern side Panchmahal, western side Ahmedabad and Gandhinagar in west and in the southern side Anand and Vadodara district are situated. The area covered by the district is 3,953 sq. km it covers 2.01% geographical area of State. The rank of the district is 17<sup>th</sup> by area among the districts of the State.



Geographically, the district has a small hilly area only in northern parts of Kapadvanj and Balasinor talukas. The remaining portion of the district is plain sloping gently from the North-East towards the South-West.

### Physiography

Kheda district is a part of Gujarat plain and is subdivided into five sub-micro regions viz. Sabarmati-Vatrak plain, Nadiad plain, Aravalli Forested Rock-outcrops, Mahi plain, Thasra plain and Charotar plain on the basis of topography, climate, geology, soils and natural vegetation.

#### (1) Sabarmati-Vatrak Plain

The plain covers some parts of Matar, Mehmedabad and Kapadvanj talukas occupying the western part of the district. It is surrounded by Sabarkantha district from north, by Ahmedabad district from west, by Khambhat silting plain from south and by Nadiad plain from east.

The plain is formed by Sabarmati and Vatrak rivers. Elevation of this region varies between 22 meters and 70 meters above M.S.L. Northern part of this region is relatively higher in elevation than southern portion. The geological structure of this region is formed of alluvium, blown sand etc.

#### (2) Nadiad Plain

The region extends over Nadiad, Thasra and parts of Matar and Kapadvanj talukas. It makes its limits with Sabarmati-Vatrak plains in the west; district Sabarkantha in the north, Mahi plain in the east and Khambhat silting plain in the south.

The general slope of this region is from north to south and elevation of this region ranges between meters and 100 meters above M.S.L. The geological structure of this region is mainly composed of alluvium, blown sand etc. and Deccan Trap formations.

### **(3) Aravalli Forested Rock-Outcrops**

The region covers part of Balasinor taluka, the extreme north eastern part of the district. It is enclosed by Sabarkantha district from west and north, by Panchmahals district from east, by Nadiad plain from south.

As regards the relief of the region, it is the highest part of the district and elevation varies between 100 meters and 212 meters above M.S.L. The geological structure of this region is mainly formed of Deccan Trap and Aravalli and associated rocks.

### **(4) Mahi Plain**

The region covers the eastern parts of Balasinor and Thasra. It makes its limits with Vadodara and Panchmahals plain in the west and Khambhat silting plain in the south-west. So far as relief of the region is concerned, it is having 60 meters height above M.S.L. in the northern portion and 35 meters in the southern part. The region has the geological structure of alluvium, blown sand, etc. The transportation and communication network in this region is fairly good. Two broad gauge railway lines pass through the middle of the region.

### **(5) The Charotar Plain**

It is the richest agricultural zone of Gujarat and the district, lying between the rivers the Shedhi and the Mahi. It extends for about 80 km, along the railway from Pelted to Nadiad, Although the Mahi River has eroded the region greatly, the waters and the rich alluvial deposits of the river make the region suited to the growing of a variety of cereals, tobacco, oilseeds and garden crops.

### **(6) The Thasra plain**

The Central Portion of Thasra taluka consists of a fine goradu plain presenting much the same appearance as other parts of the district. Towards the Mahi, the surface undulates and, as the river is approached. It is more and more cut up by nallas, so that cultivation becomes difficult if not impossible. The mal land is confined to the northern and western visages, where large stretches of uncultivated waste testify to difficulties of cultivation.

### **The Gulf of Cambay (Khambhat)**

The Gulf coast region has a geographical setting in which sandy belts and a greater rainfall than other parts of the plain is prominent. The level surface of the region has minor variations due to the prominent deposition of marine nature. Sandy stretches are influenced by marine deposition and by river action. The level bears an eroded and sandy appearance. Agricultural development is restricted owing to sandy and swampy soils. Along the coast, mangrove vegetation prevails to a greater degree. On less saline soils, loams containing an admixture of sand alluvium, the cultivation of wheat find scope.

It is difficult to give a hydrographical picture of the Gulf of Cambay (Khambhat). The coast of Gulf of Cambay (Khambhat) is very irregular in its outline. Projecting deeply inland it has offered sites as has been observed previously for the estuarine ports of Gujarat. The Gulf is enclosed on all sides by marshy coasts and dotted with bars and islands locally described as bets.

## Hills

Except for a small hilly area in the northern part of Kapadvanj and Balasinor talukas and along the lower reaches of the Mahi River where the bank is cut by ravines, the district is an unbroken plain sloping gently from the north-east towards the south-west.

## Drainage

There are nine rivers in Kheda district, of which Mahi and Sabarmati are principal perennial rivers. The river Mahi is known as Mahisagar. Total length of Mahi River in the district is about 180 km. It originates from Mehad tank situated on Vindhyachal Mountains and empties into Arabian Sea at the bay of Khambhat. The river is very useful for irrigation. Total length of Sabarmati River in the district is 88 km. It originates from Aravalli Mountains and enters into the boundary of the district at Khadiarapura village of Matar taluka and empties in to the Gulf of Khambhat. Unlike Mahi, which is most useful for irrigation the main purpose served by the river Sabarmati is that of drainage. Other rivers of the district viz. Shedhi, Vatrak, Meshwo and Khari meet Sabarmati River at its left bank. Moreover, there are Luni Varanasi and Mahora rivers, which are seasonal and very shallow. Water flows in these rivers for few months in the year.

## Tanks

The Gomti Lake at Dakor at the village reservoir of Belara in Matar sub division is of any great size. As most of them are dry or very low in the hot season, they are of little use for perennial crops, but in October and November, after the rains are over they are very serviceable for watering rice. Except in parts of Kapadvanj and Thasra sub divisions, where land is impregnated with soda, the district is well supplied with wells, ponds and rivers of sweet water.

### (1) The Vanghroli Tank

The Vanghroli tanks at a distance of 9 miles (14.48 km) from Thasra station at the village site of the village Vanghroli. The catchment area of this tank is 13 sq. miles (33.69 sq. km). A dam of 6.970 feet (2.124.45 meters) of special selected earth is built for this tank. One part is 350 feet (91.44 meters). The tank can contain at its full capacity 199.48 million cubic feet of water.

### (2) The Savli Tank

The Savli tank is situated on the borders of village Chikhlod, Savli and Vishwanathpura of Kapadvanj taluka. The construction of the tank was started in 1,902 as a measure of famine relief. Subsequently in 1,910 the work which was stopped was completed. The catchment area of the tanks is 11 sq. miles (28.49 sq. km) and flow of water is 167.58 million cubic feet. The dam of the tank is 755 feet (236.22 meters) long. For the discharge of additional water, a waste weir has been constructed.

### (3) The Tranja Nagara Tank

There tanks are situated within the borders of village bearing the same names and at a distance of 1.5 miles (2.40 km) from each other. The construction of their tanks was also started in 1,902 as a relief measure during the famine. The catchment area of Tranja tank is 185 acres and that of Nagara is 1.5 sq. miles. The dam of the tanks is zigzag in constructions. The length

of dam of Tranja tanks is 1,501 feet (457.50 meters) and that of Nagara is 7.500 feet (2.286 meters). Waste weir has been constructed on both the tanks.

#### (4) The Saiyant Tank

The Saiyant tank is situated within the borders of Saiyant and Bordi village. The catchment area of the tank is 12.5 sq. miles (32.36 sq. km). Its capacity to contain water is 135 million cubic feet. The dam of the tank which is built of a special earth is 80,600 feet (2.621.28 meters) long.

#### (5) The Rani Porda tank

The tank situated in Thasra taluka is within the boundaries of rani Porda and Ozarala village. A dam admeasuring 5.360 feet (1,633.72 meter) has been constructed on this tank.

### Climate



The climate of this district is characterized by a hot summer and general dryness except in the southwest monsoon season. The year may be divided into four seasons. The cold season from December to February is followed by the hot season from March to May. The period from June to September is the south-west monsoon season. October and November constitute the post-monsoon or retreating monsoon season.

#### (1) Temperature

The period from March to May is one of continuous increase in temperature. The weather is intensely hot in summer and particularly in the month of May the day temperature reaches to 34.3 C or over.

#### Year wise Maximum and Minimum Temperature

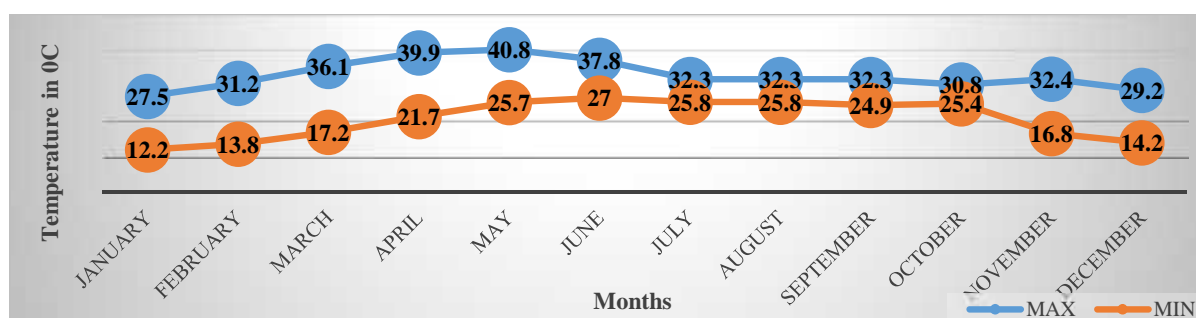
(In Centigrade)

Sr. No	Year	Temperature	
		Maximum	Minimum
1	2	3	4
1	2003	33.7	21.0
2	2004	34.3	21.2
3	2005	33.0	20.6
4	2006	33.0	21.0
5	2007	33.3	21.0
6	2008	32.7	20.2
7	2009	34.3	21.1
8	2010	34.1	21.1

Source: Comprehensive District Agriculture Plan of Kheda, Directorate of Agriculture.

The statement above gives data on year wise maximum and minimum temperature in the district for the years 2003 to 2010. During the years 2003 to 2010, the highest maximum temperature is recorded at 34.3<sup>0</sup> centigrade in the year 2004 & 2009 and lowest minimum temperature of 20.2<sup>0</sup> centigrade is recorded in the year 2008. Average minimum and maximum temperature of the district during the year 2003 to 2010 is 20.9<sup>0</sup> centigrade and 33.55<sup>0</sup> centigrade respectively.

### Monthly Maximum and Minimum Temperature of the District for the Year 2011



Source: Comprehensive District Agriculture Plan of Kheda, Directorate of Agriculture.

The statement above shows monthly maximum and minimum temperature in the district for the years 2011. Kheda District has normal Temperature. It can be seen that maximum temperature in the district reaches to 40.8 centigrade in May while minimum temperature in the district reaches to 12.2 centigrade in January.

### (2) Winds

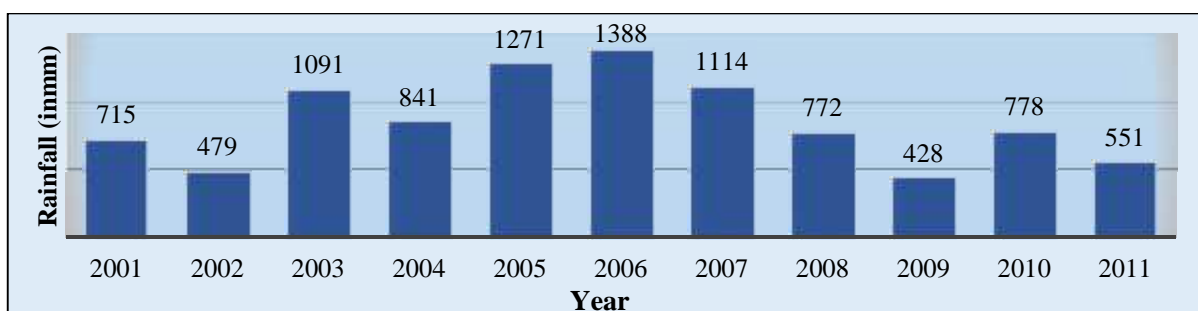
Winds are generally light with some strengthening in force during the summer and the south-west monsoon seasons. During the south-west monsoon season winds blow mostly from the west or south-west. Towards the end of the south-west monsoon season north-western lies appear and in the next four months winds are mostly from directions between north-west and east. In February and March winds in the mornings are from directions between north-west and north-east, while in the afternoons they are from directions between south-west and north-west. In April and May winds are mainly from directions between south-west and north-west.

### (3) Rainfall

In association with some of the cyclonic storms from the Arabian Sea which move towards the district or its neighbourhood during the post monsoon season and to a lesser extent in the latter part of summer, the district experiences gusty winds and widespread rain. Thunder storms occur in the latter half of summer and in the monsoon season.

The data is presented below is for annual rainfall in the district received during the all year. July mostly is the month with the highest rainfall. The annual rainfall of this district is 551 mm in the year 2011 and highest rainfall of this district is 1,388 mm in the year 2006. Year Wise rainfall of this district is given below.

#### Year wise Rainfall



Source: (1) Socio-Economic Review, Gujarat state 2011-12, Directorate of Economics and Statistics,  
(2) Comprehensive-District Agriculture Plan of Kheda, Directorate of Agriculture.

The above graph indicates rainfall for the year 2001 to 2011 and in the year 2006 there is maximum rainfall found, which is 1,388 mm. The average rainfall during the year 2001 to 2011 is 857 mm.

## Economic Resources

Economic resources are means of subsistence. The details about economic resources are given here under in brief.

### (1) Forestry



According to the figures available from the Forest Department for the year 2010-2011, out of the total area of the district, an area of about 95.84 sq. km is covered by forest. It accounts for 0.50 percent of the total forest area of the state. The forest area of the district constitutes 2.42 percent of total geographical area of the district. Among them 82.95 sq. km is reserved forest, 0.45 sq. km is protected forest and 12.44 sq. km is unclassified forest.

#### Classification of Forest Area

(In sq.km)

Sr. No.	Area	Year (2010-11)
1	2	3
1	Total Forest Area	95.84
2	Reserved Forest	82.95
3	Protected Forest	0.45
4	Unclassified Forest	12.44

Source: Gujarat Forest Statistics –2010-11, Forest Department.

The above table shows the classification of forest area of Kheda district, Kheda district is mainly classified into three types of forest area; one is reserved forest, second is unclassified forest and third is protected forest. Out of total forest area 86.55% area is used for reserved forest.

### (2) Minerals and Mining



The known mineral wealth of Kheda district is substantial though less diversified than in the few other districts of the State. Kheda district is deficient in major minerals such as iron, coal, gold, etc. The pattern of mineral production is, therefore, simple.

Major minerals found in the district are bauxite, limestone and quartz. Other minerals found in the district include bentonite, brick sand, road metal, sand, gravel and black trap.

Limestone occurs in Balasinor taluka of Kheda with 800 Million tonnes of reserves, processing having 7% share in total reserves of the State.

Bauxite reserves are found in Thasara and Kapadvanj talukas (approx. 89 Million tonnes) and quartz reserves exist in Balasinor and Thasara talukas of the district.



Some of the mineral-based industries in Kheda are: Bauxite calcination plant, Bentonite pulverizing unit, Cement plant, Crockery/Ceramic unit Glazed tiles, Marble cutting and polishing, Quartz crushing unit.

### Production of Minerals

(In Metric Tonnes)

Sr. No.	Minerals	Production During The Year					
		2005-06	2006-07	2007-08	2008-09	2009-10	2010-11
1	2	3	4	5	6	7	8
1	Bauxite	8445	11624	41120	58779	117454	21419
2	Quartz	178	154	1492	20638	56150	84679
3	Silica Sand	1	0	0	0	0	0
<b>Total</b>		<b>8624</b>	<b>11778</b>	<b>42612</b>	<b>79417</b>	<b>173604</b>	<b>106098</b>

Source: (1) Statistical Abstract-2010, Directorate of Economics,  
(2) Statistical Abstract-2012, Directorate of Economics.

Above statement shows production of minerals in the Kheda district for the years 2005-06 to 2010-11. It can be seen that Bauxite has been the major mineral products of the district in the years 2005-06 to 2010-11. The production of Bauxite and Quartz increased significantly during the years 2005-06 to 2010-11.

### (3) Soil and Cropping Pattern

#### (a) Soil



The soils of the district can be classified into six main types: the goradu (gravelly), black, medium black, black, sandy and rocky type. The goradu type is mainly to be found in the Charotar tract comprising Nadiad Taluka and parts of Thasra taluka. The black type of the Bhal tract is mainly to be found in Matar taluka while the medium black type is confined to the Mehmedabad taluka. The rich black type suitable for cotton is found in parts of Kapadvanj, Balasinor and Thasra talukas. The sandy type is concentrated in the Kapadvanj and Mehmedabad taluka. Finally, the rocky type is to be found in Balasinor and parts of Kapadvanj taluka.

Tobacco is the most valuable article of produce in the district. It is grown mostly in the Charotar tract in the district. Castor seed and sesame are the only oil seeds grown in the district. The cultivation of the cotton occupies large acres of land and is one of the most valuable crops of the district. Garden cultivation is also extensive.

#### (b) Cropping Pattern

Paddy, Wheat, Bajara, castor, cotton and Tobacco are the predominant crops of the District. The main crops of the district are Paddy and Bajra in Kharif and Wheat and Potato in Rabi. Active public interventions in the form of development of irrigation and input supply systems coupled with favorable output markets initially boosted the wheat and paddy yields and returns thereby shifting the crop pattern in favour of these crops. The oil seed crop like castor has gain area due to the introduction of high yielding varieties and higher net return. The Vegetable crops like Tomato and Chili area has been increased in recent years. The area under banana and papaya crops is increasing due to the introduction of new technologies like tissue culture, drip irrigation.

#### (4) Land and Land use Pattern

Kheda District ranks 17<sup>th</sup> in comparison to other districts of the state. The total area of the district is 3,953.00 sq. km of which 3739.64 sq. km is rural area.

##### Area, Production and Productivity of Different Crops of the District during the Year 2009-10

Sr. No.	Name of Crop	Area (Hectare)	Production (00' MT)	Productivity (kg/ha)
1	2	3	4	5
1	Rice	113435	344	303
2	Bajra	50400	690	1369
3	Pigeon pea	2500	12	480
4	Sorghum	700	7	1000
5	Maize	14100	126	894
6	Gram	700	6	857
7	Green gram	800	3	375
8	Wheat	65500	1605	2450
9	Groundnut	200	2330	1165000
10	Sesame	4700	14	298
11	Castor	8500	135	1588
12	Rapeseed & Mustard	2300	36	1565
13	Tobacco	35400	537	1517
14	Cotton	28500	1017	3568

Source: Comprehensive District Agriculture Plan of Kheda, Directorate of Agriculture.

The statement below gives data regarding land and land use pattern for rural areas of Kheda district.

##### Land Classification of Rural Areas

(In Hectares)			
Sr. No.	Classification	Area	% of Coverage
1	2	3	4
1	Forests	9778.96	2.61
2	Area Under Non Agriculture Uses	14291.88	3.82
3	Barren and Un-cultivable Land	15831.70	4.23
4	Permanent pastures and Other Grazing Lands	19680.65	5.26
5	Land Under Miscellaneous Tree Crops etc.	2776.16	0.74
6	Cultivable Waste Land	7404.68	1.98
7	Fallow Lands other than Current Fallows	7074.50	1.89
8	Current Fallows	6171.93	1.65
9	Net Area Shown	290953.18	77.80
	9.1 Total Irrigated Land Area	166638.20	44.56
	9.2 Total Un-Irrigated Land Area	124314.98	33.24
	<b>Total (1-9)</b>	<b>373963.64</b>	<b>100.00</b>

Source: Village Directory, 2011.

Above table shows the land classification of rural areas. Forest land in the district is 9778.96 hectares. We saw that in the district 2.61% area is covered under the forest area, 44.56% is covered under the irrigation and 33.24% area is un-irrigated.

#### (5) Tenancy

There was no separate Act on tenancy in the former Bombay State before 1939. There were provisions of Section 83 of Land Revenue Code and Mamlatdar Court law only. The

tenant was not secured of his tenancy rights in the Act. This tenancy lease was considered yearly and had to pay tenancy as per tradition or according to the agreement made with the land owner. In order to protect the tenants, the Bombay Tenancy Act, 1939 came into force in the erstwhile Bombay State.

After The Independence of the country, it was felt necessary that the country had to be self-sufficient in agricultural production. It could be done only when the tillers of the land should have some definite rights over the land. With a view to effect, control on efficient utilization of agricultural land and also to protect the tenants further and also to accept a definite policy and view for the country on agricultural land, The Bombay Tenancy and Agricultural Land Act, 1948 was enacted and it was brought into force since then.

The Act of 1948 was amended five times. An important provision of 'Farmers Day' was inserted in the Act on Dt.01-08-1956. According to this provision, if any person legally tilled the land of other person on Dt.01-04-1957, he was entitled to purchase the said land. Even though Gujarat State was carved out from Bombay State in 1960, the said act applied to it as well.

Tenant means the person who held land on lease viz.

- (1) Tenant as per Section 4;
- (2) Protected tenant
- (3) Permanent tenant
- (4) The person who continued to possess the land with or without the consent of the land owner after appointed date and up to specified date or it is considered that he continued the possession of the land.

In Gujarat state as on Dt.31-03-2011, in all 10,26,635.6 hectares of land have been released and distributed to total of 12,61,758 beneficiaries under the Bombay Tenancy and Agricultural Lands Act, 1948 in entire Gujarat State. Among the beneficiaries 1,74,366 were from Scheduled Castes, 2,79,672 from Scheduled Tribes and 8,07,720 were under 'Others' type of beneficiaries.

In case of Kheda district, in all 75724.8 hectares of land have been released and distributed to total 1,02,933 beneficiaries. Among the beneficiaries, 19,890 Scheduled Castes were allotted 7882.4 hectares of land and 83,043 beneficiaries under 'others' category were allotted 67842.4 hectares of land.

## (6) Agriculture



Livelihood of millions of people of India depends on agriculture which by and large, influenced by locally available natural resources. "Krishi Mahotsav" in Gujarat launched on the auspicious occasion of Akshay Tritiya every year. It brought about revolution of sorts in a predominantly agrarian country like India. The month-long Mahotsav covered all the villages of each district and creating awareness about the advantage of standard seeds, optimum use.

In Kheda as in other districts of Gujarat, agriculture happens to be the main Source of subsistence for the majority of people. According to the 2011 Census, 64.14 percent of the total working population of the district was engaged in agriculture, as against 61.91 percent in the

State as a whole. The table that follows gives the number of persons working as cultivators and agricultural labourers in 2011.

### Number of Persons Working as Cultivators and Agricultural Laborers

Sr. No.	Sector	Total	Male	Female
1	2	3	4	5
1	As Cultivators	456768	344154	112614
2	As Agricultural labourers	376038	149336	226702
<b>Total</b>		<b>832806</b>	<b>493490</b>	<b>339316</b>

Source: Primary Census Abstract-2011.

Agriculture is the main occupation of the people in this district. High quality of cotton and groundnut are the main crops grown in this district on commercial scale.

#### (a) Area under Major Crops

The Area under Major crops in the district during the year 2007-08 and 2010-11 is shown below.

Chart-6.1

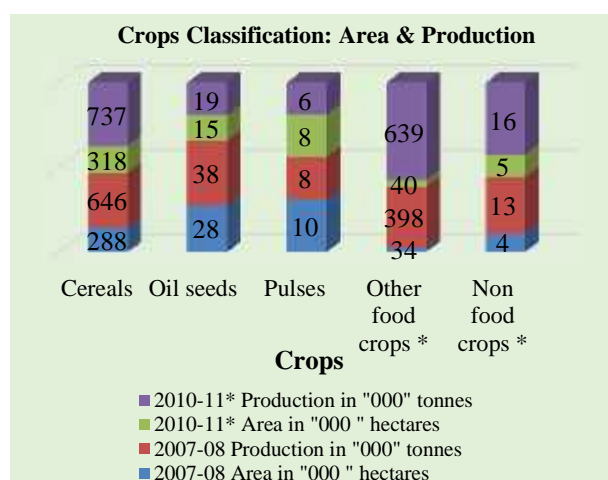
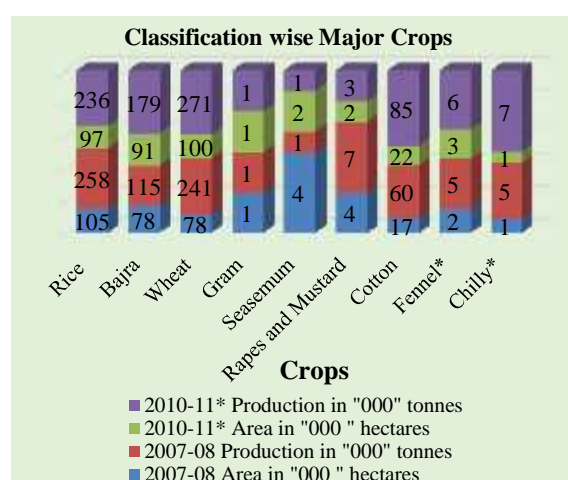


Chart-6.2



Source: (1) Statistical Abstract- 2012, Directorate of Economics and Statistics, (2) Horticultural Department.

Note:\* Forecast data

**From the above chart-6.1**, we can see that the area under production of cereals, other food crops and non-food crops are increased in the year 2010-11 as compared to the year 2007-08 and area under production of oil seeds and pulses crops are decreased in the year 2010-11 as compared to the year 2007-08.

**From the above chart-6.2** We can see that the area under production of bajra, wheat, cotton, fennel and chilly are increased in the year 2010-11 as compared to the year 2007-08 and area under production of rice and rapeseed and mustard decrease in the year 2010-11 as compared to the year 2007-08.

#### (b) Average Yield per Hectare

The average yield per hectare of the principal crops in the district during the year 2007-08 and 2010-11 is shown below.

## Average Yield per Hectare

(In kg)

Sr. No.	Name of Crop	Year	
		2007-2008	2010-11
1	2	3	4
1	Wheat	3090	2701
2	Rice	2457	2426
3	Cereals	2243	2316
4	Food grains	2195	2280
5	Groundnut	2000	1889
6	Rapes and Mustard	1750	1568
7	Bajara	1474	1967
8	Oil seeds	1357	1230
9	Maize	1231	1851
10	Jowar	1000	1061
11	Gram	1000	1380
12	pulses	800	779
13	Other pulses	778	691
14	Cotton	600	675
15	Sesame	250	278

Source: Statistical Abstract-2012, Directorate of Economics and Statistics.

Above table shows that, the average yield per hectare for cereals, food-grains, bajra, maize, jowar, gram, cotton and sesame are higher in the year 2010-11 as compared to year 2007-08. The average yield per hectare for wheat, rice, groundnut, rapes and mustard, oil Seeds, pulses and other pulses are decrease in the year 2010-11 as compared to year 2007-08.

**(c) Production & Productivity of Horticultural Crops 2005-2011**

Data for Production & Productivity of horticultural crops for the years 2005-06 to 2010-11 with respect to different crops in Kheda district is given in the table below.

**Production & Productivity of Horticultural Crops 2005-2011 (Estimated Area)**

(Area in Hectares, Production in M.T., Productivity M.T/Hec.)

Sr. No.	Year	Detail	Year				Average
			2005-06	2007-08	2009-10	2010-11	
1	2	3	4	5	6	7	8
1	Fruit Crops	Area	8000	9785	10268	10693	9687
		Prod	86887	142518	169107	176236	143687
		Pvty	10.86	14.56	16.47	16.48	14.59
2	Vegetable Crops	Area	22955	24416	26217	29296	25721
		Prod	399554	255734	408003	462997	381572
		Pvty	17.41	10.47	15.56	15.8	14.81
3	Spices Crops	Area	2946	4316	4918	4972	4288
		Prod	6907	12665	14401	16219	12548
		Pvty	2.34	2.93	2.93	3.26	2.87
4	Flower Crops	Area	740	959	1417	1525	1160
		Prod	6989	8493	8521	9468	8368
		Pvty	9.44	8.86	6.01	6.21	7.63

Source: Horticultural Department

From the above table we observe that in all horticultural crops production and area which use for that production are continuously increasing in last four years. Average production of vegetable crops in last four years is 3,81,572 M.T which is highest in all horticultural crops.

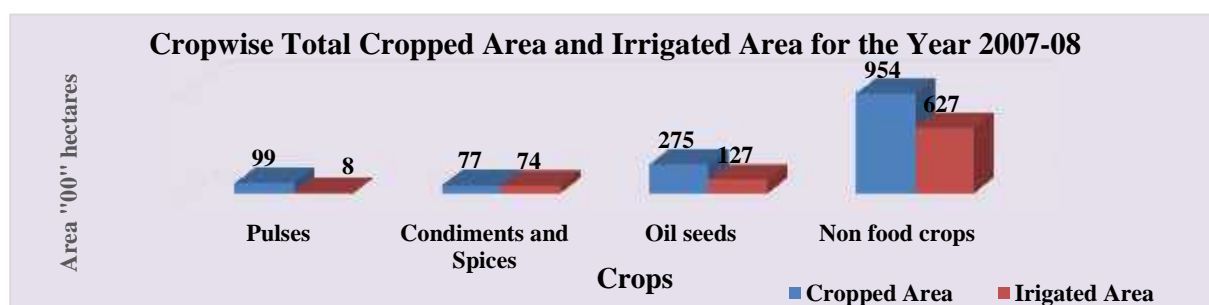
From the table we can see that vegetable crops average productivity is 14.81 M.T/Hec and spices crops average productivity is 2.87 M.T/Hec. which high and less in among all horticultural crops respectively. If we see the area used for production of different types of horticultural crops, vegetable crops used average area is 25,721 hectares which is highest and flower crops used average area is 1,160 hectares which is lowest among all crops.

## (7) Irrigation



The monsoon generally sets in during the latter part of June and lasts up to the end of September. Though the rainfall in the district is normally more than the State average, it is on whole inadequate and not evenly distributed. As a result, the agriculture has mostly to depend on Irrigation. The District has nine Rivers of which two, the Mahi, and the Sabarmati, are the main rivers out of these two; Mahi has proved more useful for Irrigation.

### (a) Area Irrigated by Crops



Source: Directorate of Economics and Statistics Irrigation in Gujarat 2011-12.

Above chart shows that for condiments and spices, out of total cropped area 96.10% area is irrigated, followed by 65.72% for non-food crops, 46.18% for oil seeds and only 8.08% is for pulses.

### (b) Area Irrigation by Source

The area irrigated by different sources in the district are presented in the below table for the year 2001-02 to 2009-10.

#### Area under Irrigation by Source

(In '00 Hectares)

Sr. No.	Source of Irrigation	Years				
		2001-02	2003-04	2005-06	2007-08	2009-10
1	2	3	4	5	6	7
1	Govt. canals	428	538	773	638	597
2	Wells	1041	1413	1245	1318	978
3	Tanks	44	55	68	62	78
4	Other	-	-	45	29	14
<b>Total</b>		<b>1513</b>	<b>2006</b>	<b>2131</b>	<b>2047</b>	<b>1667</b>

Source: (1) Directorate of Economics and Statistics, Statistical Abstract-2012,  
(2) Directorate of Economics and Statistics, Statistical Abstract-2010,

(3) Directorate of Economics and Statistics, Statistical Abstract-2007,

(4) Directorate of Economics and Statistics, Statistical Abstract-2005,

(5) Village Directory, 2011.

Above statement shows wells are the main source of irrigation in the district. Next in order is the Govt. Canals. Also, it is seen that total area under irrigation was increased in 2001-02 to 2005-06 but decreased in the year 2007-08 to 2009-10.

## (8) Animal Husbandry

### (a) Livestock

According to the livestock census of 2003- 2007, the livestock population in the district is indicated below.

Sr. No.	Livestock Population	Livestock		% Age(+)/(-) in 2007 over 2003
		2003	2007	
1	2	3	4	5
(A)	<b>Total Live Stock</b>	<b>892683</b>	<b>1013949</b>	<b>13.6</b>
1	Cattle Cross Breed	46037	80426	74.7
	a) Male over 2.5 years	6618	8972	35.6
	b) Female over 2.5 years	23364	41503	77.6
	c) Young stock	16055	29951	86.6
2	Cattle(Indigenous)	154874	146544	-5.4
	a) Male over 3.0 years	65224	53188	-18.5
	b) Female over 3.0 years	47654	45766	-4.0
	c) Young stock	41996	47590	13.3
3	Buffaloes	488435	627823	28.5
	a) Male over 3.0 years	3399	6513	91.6
	b) Female over 3.0 years	288104	333040	15.6
	c) Young stock	196932	288270	46.4
4	Sheep	38019	29405	-22.7
5	Goats	104524	118387	13.3
6	Horses and ponies	343	222	-35.3
7	Pigs	10459	413	-96.1
8	Camel	1131	793	-29.9
9	Other Live Stock	48861	9936	-79.7
(B)	<b>Total Poultry</b>	<b>468339</b>	<b>460173</b>	<b>-1.7</b>

Source: (1) Directorate of Economics and Statistics, Statistical Abstract- 2005,

(2) Directorate of Economics and Statistics, Statistical Abstract- 2010.

Statement shows that the livestock in the district increased from in 2003 to 2007 is 13.6%. In which significant rise in number of cattle (cross breed), buffaloes, goats, increased but the number of cattle(indigenous), sheep, horses and ponies, pigs, camels, poultry & other livestock decreased during the same period in the district.

### (b) Agricultural Implements

The statement provided below gives details agricultural implements used during the years 2003 and 2007 in the Kheda district.

### Agricultural Implements

Sr. No	Name of Agricultural Implements	Year	
		2003	2007
1	2	3	4
1	Ploughs		
	a) Wooden	42574	51042
	b) Iron	16365	19990
	c) Cultivator	-	17248
2	Sugar-cane Crushers	63	50
3	No. of Carts	8126	7720
4	Disk Carts	-	6846
5	Wet Land Puddler	-	3712
6	Land Leveler	-	21334
7	Seed & Fertilizer Drill	-	20112
8	Ghani	-	60
9	Water Lifting Device	-	34
10	Tractors	5611	-
11	Oil Engines With Pumping Sets	8559	-
12	Electrics Pump Set	9350	-
13	Sprink-Ler Set	40	-
14	Drip-Set	34	-

Source: (1) Statistical Abstract -2011, Directorate of Economics & Statistics.

(2) Statistical Abstract -2007, Directorate of Economics & Statistics.

The number of agricultural implements except no. of carts all agricultural implements has shown increasing trend during the year 2007 as compared to the year 2003.

#### (9) Fisheries

The fisheries sector has played an important role in the national economy through food supply, employment generation and income. The district mostly covers inland fisheries. Fisheries sector occupies a very important place in the socio-economic development of the country. It has been recognized as a powerful income and employment generator as it stimulates growth of a number of subsidiary industries and is a source of cheap and nutritious food besides being a foreign exchange earner. Most importantly, it is the source of livelihood for a large section of economically backward.

Fresh water fishery resources, though they are rich, have not been developed in the district due to religious sentiments. The rivers of the district, Mahi, Vatrak, Shedhi, Meshwo and Mohar are stocked with fish. The varieties of fish available in the district are Catla, Rohu, Mrigal, Mullet, Bombay duck and Prawn etc.

Cold water fish found in the district are as follows: (1) Fausta (2) The Zinga (3) The Zinga Chola (4) The Bamvlo (5) The Bui and (6) The Kantia. Some rainy season fish viz. The Palva, The Dodi and Magra have also been found in the district.

The important fisheries statistics for the district are given below for the year 2008-09. 4,041 is Fish production (In tonnes)



### Fisheries Activities

Sr. No.	Item	Year 2008-09
1	2	3
1	Total number of fishing nets	1885
2	Total number of fishing boats	16
3	Fish production (In tonnes)	4041
4	Number of active fishermen	560
5	Number of fishermen primary co-operative societies	11
6	Membership of fishermen's primary co-operative societies	515

District Statistical Outline of Kheda 2009-10, District Statistical Office.

### (10) Industry

#### Small Scale Industries (SSI)



There are number of small scale industries operating in Kheda district. Some of the main industries under SSI are chemicals, miscellaneous manufacturing industries, repairing services, food products and nonmetallic mineral products. Maximum numbers of SSI units (2,521 Units) are related to Repairing services followed by textile industry with 1,086 units. Most of the small scale industries are concentrated in Nadiad, Kapadvanj, Thasara and Mahemdabad.

#### Major Industries

Presently there are 20 medium and large scale industries in Kheda district. All these industrial units are concentrated in Nadiad, Mahemdabad, Kheda and Matar talukas of the district with an investments aggregating to INR 62,776.32 lakh (USD 149 million), generating 6,720 jobs. Some of the major medium and large scale players present in Kheda district are mentioned.

The total number of registered factories and average number of daily workers employed by major groups of industries for the year 2009-10 and 2010-11 are shown in the following statement:

#### Distribution of Important Industrial Establishments by Major Industry Group

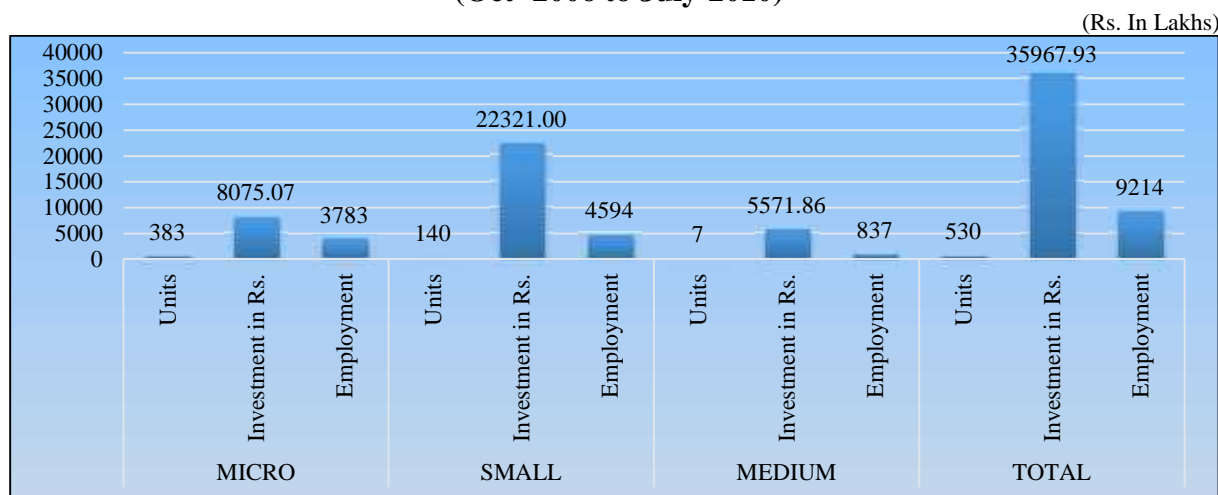
Sr. No.	Group Name	Year			
		2009-10		2010-11	
		Number of Establishment	Average Number of Persons Working Per Day	Number of Establishment	Average Number of Persons Working Per Day
1	2	3	4	5	6
1	Textiles	3	50	3	93
2	Machinery and parts except electrical	2	15	2	45
3	Mining and Quarrying	4	37	10	136
4	Food Products	32	425	22	268
5	Chemical & chemical Products	11	159	9	99
6	Wood Products	29	268	12	103
7	Rubber & Plastic Products	6	82	0	0
8	Non-metallic mineral Products	17	460	13	352

Sr. No.	Group Name	Year			
		2009-10		2010-11	
		Number of Establishment	Average Number of Persons Working Per Day	Number of Establishment	Average Number of Persons Working Per Day
1	2	3	4	5	6
9	Basic Metal Industries	11	148	11	92
10	Paper Product & Printing	3	57	3	54
11	Electrical Machinery and Apparatus	3	39	1	2
12	Transport equipment and parts	0	0	1	4
13	Leather Products	0	0	0	0
14	Beverages, Tobacco & Tobacco Products	2	17	1	7
15	Service Activities	6	33	7	101
16	Trading Activities	6	63	0	0
17	Other	12	373	7	71
<b>Total</b>		<b>147</b>	<b>2226</b>	<b>102</b>	<b>1427</b>

Source: Industry Commissionerate of Gujarat, 2011.

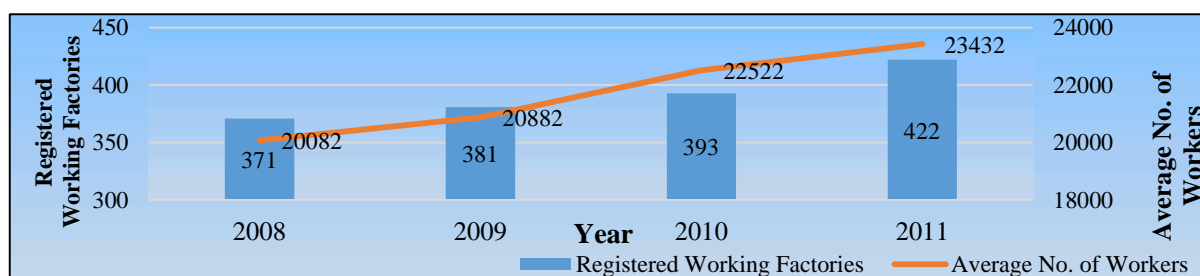
The data above shows that among registered establishments in the year 2009-10 the four most important establishments were (1) Food Products (2) Wood Products (3) Non-metallic mineral products and (4) Other industries. In the year 2010-11 out of above four, Non-metallic minerals & Wood Products replaced each other and Basic metal industries replaced by other industries, as the most important establishments. It can be observed that average number of persons employed per day has shown a decline in 2010-11 as compared to the year of 2009-10.

### Units, Investment & Employment of Micro, Small & Medium Industries (Oct- 2006 to July-2010)



Source: Industries in Gujarat Statistical information 2010.

### Number of Factories and Average Number of Workers from 2008 to 2011



Source: Industries in Gujarat Statistical information 2013.

#### (11) Trade and Commerce



Trade and Commerce includes wholesale and retail trade of all kinds and Commercial activities like financial, insurance, real estate and business services.

At present imports in the district consists fruits, dry fruits, different varieties in textiles, cotton, sarees, tea, coffee, hardware, metals, medicines, petroleum products, electronic items etc. All these items are imported from different parts of Gujarat as well as from other states of India also.

Kheda district is famous for its tobacco production, which is used in the manufacture of bidi and snuff. A large quantity of tobacco is exported out of the district. Besides tobacco, the items produced in the district as mentioned above are also exported out of the district. The important commodities produced and exported out of district from various towns are indicated.

#### (a) Retail Trade

Retail trade is carried on by a large number of establishments in the urban and rural areas and caters to the needs of local inhabitants. These traders usually obtain their goods on credit generally from local wholesalers and settle bills periodically. Their stock in trade is limited and generally depends upon their financial condition and local demand. Retailers quickly replenish items which are much in demand among the people.

#### Market Yard Committees in Kheda District

Sr. No.	State/District	Number of Market Committees		Number of Main Yards of Market Committees		Number of Sub - Market Yards	
		2010	2011	2010	2011	2010	2011
1	2	3	4	5	6	7	8
1	Kheda	10	10	10	10	12	12
2	Gujarat	205	205	199	199	201	201

Source: Socio-Economic Review 2011-2012, Directorate of Economics and Statistics.

#### (a) Banking

Statement below gives data on block wise availability of banking facilities of the district. It is observed that total 83 villages of the Kheda district have banking facilities available. There are 78 commercial banks, 28 co-operative banks and 176 agriculture credit society available in

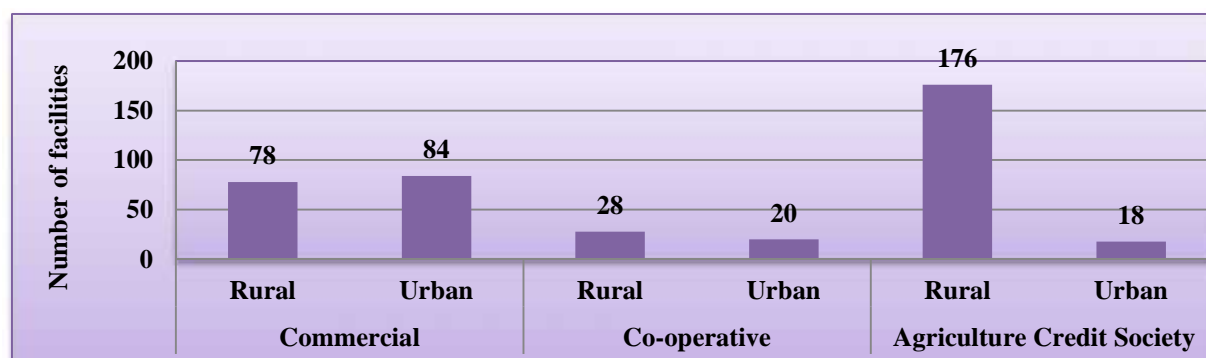
rural area, otherwise 84 commercial banks, 20 co-operative banks and 18 agriculture credit society available in urban area in the district.

### Banking Facility Availability

Sr. No.	Name of Tehsil	Number of Villages where Banking Facility is Available	Rural		Agriculture Credit Society
			Commercial	Co-operative	
1	2	3	4	5	6
1	Kapadvanj	13	12	3	25
2	Virpur	3	3	1	9
3	Balasinor	4	3	2	10
4	Kathlal	4	4	1	8
5	Mehmedabad	11	11	3	12
6	Kheda	8	7	3	15
7	Matar	8	8	4	18
8	Nadiad	22	21	7	32
9	Mahudha	3	3	2	-
10	Thasra	7	6	2	47
<b>Total</b>		<b>83</b>	<b>78</b>	<b>28</b>	<b>176</b>

Sr. No.	Name of Tehsil	Urban		Agriculture Credit Society
		Commercial	Co-operative	
1	2	7	8	9
1	Kapadvanj	7	1	3
2	Virpur	2	3	1
3	Balasinor	3	2	1
4	Kathlal	3	2	2
5	Mehmedabad	4	1	1
6	Kheda	4	1	2
7	Matar	-	-	-
8	Nadiad	43	5	4
9	Mahudha	4	2	1
10	Thasra	14	3	3
<b>Total</b>		<b>84</b>	<b>20</b>	<b>18</b>

### Banking Facility in Kheda District



Source: Village Directory and Town Directory – 2011.

Above chart shows availability of banking facilities and agriculture credit society in Kheda district. It is observed that total 162 commercial banks, 48 co-operative banks and 194 agriculture credit societies available in Kheda district.

### Occupation wise Classification of Outstanding Credit of Scheduled Commercial Banks

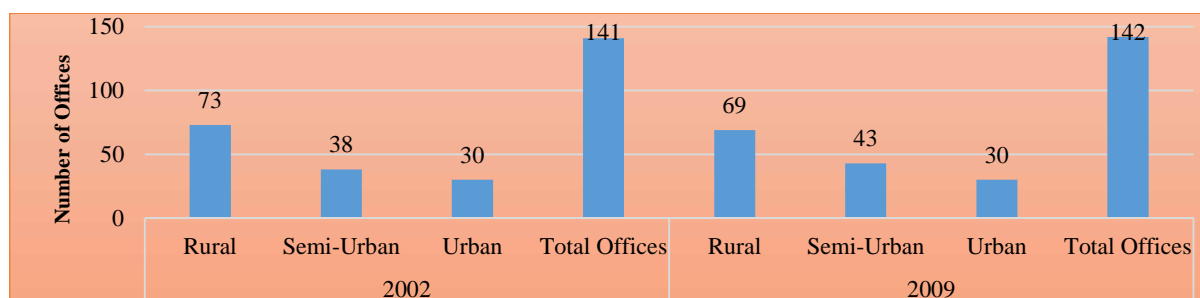
(Amount in '000 Rs)

Sr. No.	Occupation	Years			
		2009		2010	
		Number of Accounts	Amount Out-Standing	Number of Accounts	Amount Out-Standing
1	2	3	4	5	6
1	Agriculture	60,624	54,47,475	65,567	64,78,692
	1. Direct Finance	59,506	45,87,572	63,695	54,21,423
	2. Indirect Finance	1,118	8,59,903	1,872	10,57,269
2	Industry	1,491	12,11,549	1,129	15,98,772
	1. Mining & Quarrying	46	94,808	45	1,02,236
	2. Manufacturing &	1,187	8,50,089	1,006	13,20,695
	3. Electricity, Gas &	3	14,472	3	2,335
	4. Construction	255	2,52,180	75	1,73,506
3	Transport Operators	1,136	1,02,540	1,543	2,24,637
4	Professional And Other Services	3,954	3,28,344	4,224	5,69,827
5	Personal Loans	25,888	33,68,805	27,207	40,29,076
	1. Loans For Housing	4,582	14,07,796	5,094	17,03,027
	2. Loans For Purchase	501	19,977	400	15,073
	3. Rest Of The Personal Loans	20,805	19,41,032	21,713	23,10,976
6	Trade	8,218	8,77,690	8,679	10,75,622
	1. Wholesale Trade	208	1,58,581	171	2,11,622
	2. Retail Trade	8,010	7,19,109	8,508	8,64,000
7	Finance	50	97,703	92	93,502
8	All Others	1,749	2,72,817	2,766	16,515
<b>Total Bank Credit</b>		<b>1,03,110</b>	<b>1,17,06,923</b>	<b>1,11,207</b>	<b>1,41,96,643</b>

Source: (1) Basic Statistical Returns, Volume-39, March-2010, Banking Statistics,  
(2) Basic Statistical Returns, Volume-39, March-2009, Banking Statistics.

Above statement gives occupation wise classification of outstanding credit of scheduled commercial banks for Kheda district in the year 2009 and 2010. It can be seen that total outstanding credit for Kheda district was Rs. 11,70,69,23,000 total outstanding credits with number of accounts being 103110 in the year 2009. Otherwise in the year 2010 total outstanding credit was Rs. 14,19,66,43,000 with 111207 number of accounts. It can be seen that outstanding credit and number of accounts both of increasing in the year 2010 compare to 2009.

### Population Group wise Number of offices of Public Sector Banks in Kheda



Source: (1) Branch Statistics-volume-3: March-2002, Reserve Bank of India  
(2) Branch Statistics-volume-3: March-2009, Reserve Bank of India

\* **Population groups of the banked centres** presented in this Volume are based on the 2001 census. The population groups are defined as under:

- a) 'Rural' group includes all centers with population of less than 10,000.
- b) 'Semi-urban' group includes centers with population of 10,000 and above but less than 1 lakh.
- c) 'Urban' group includes centers with population of 1 lakh and above but less than 10 lakh.
- d) 'Metropolitan' group includes centers with population of 10 lakh and more.

\* **Branches of Banks** refer to those offices which are engaged in either; Banking business (i.e., either accepting deposit and/or offering credit to their customer); or

1. Banking and foreign exchange business; or
2. Administration, banking and foreign exchange; or
3. Administration and banking; or
4. Administration and foreign exchange; or
5. Only foreign exchange business; or
6. Non-scheduled banks doing banking business.

\* **Bank Offices** comprise of branches doing banking business (i.e., either accepting deposit and/or offering credit to their customers) as well as administrative offices.

\* **Public Sector Banks** a) SBI and its 6 Associates b) 19 Nationalised Banks  
c) Other Public Sector Banks

\* **Commercial Banks** refer to both scheduled and non-scheduled commercial banks which are regulated by Banking Regulation Act, 1949.

- **Lead bank:** Under Lead Bank Scheme formulated in 1969, every public sector bank and Jammu and Kashmir Bank Ltd. is allotted a district in which it functions as a lead bank of the district. In that role, the bank assists in the overall development of that particular area by collecting certain data and formulating district credit plan, etc.
- Bank of Baroda is the lead bank of Kheda District.

## (12) Transport and Communication



Transport and communication facilities are considered as administrative necessity as well as a public convenience. Moreover a well-knit transportation system is a pre-requisite for the social and economic development of any district.

As regards the means of transportation and communication, the district is well developed as national and state highways, railway lines pass through this district.

### (a) Road

The linking of one place with other by road is very essential to provide good transport system. The information regarding roads available in Kheda district for the year 2006 to 2009 is given in the statement below. This statement gives information of National highways, State highways, District roads and Village roads.

### Road Length of Different Categories

(In Kilometers)

Sr. No.	Years	National Highway	State Highway	District Roads	Village Approach Roads	Total Surfaced Roads	Total Unsurfaced Roads	Total Roads
1	2	3	4	5	6	7	8	9
1	2006	172	524	1164	652	2512	13	2525
2	2007	205	524	1164	652	2545	13	2558
3	2008	205	506	1157	644	2512	13	2525
4	2009	205	508	1157	644	2514	13	2527
5	2010	208	508	1158	880	2754	13	2767

Source: (1) Statistical Abstract-2010, Directorate of Economics & Statistics,  
 (2) Statistical Abstract-2011, Directorate of Economics & Statistics,  
 (3) Statistical Abstract- 2012, Directorate of Economics & Statistics.

### (b) Railway

Kheda district is well connected with other parts of the country by railway network. There is broad gauge rail route that connects the district to Mumbai and Ahmedabad.

#### Taluka wise Railway Station

Sr. No.	Name of Taluka	Broad Gauge Railway Length	No. of Railway Station
1	2	3	4
1	Kapadvanj	13	1
2	Virpur	NA	NA
3	Balasinor	NA	NA
4	Kathlal	16	1
5	Mehmedabad	24	4
6	Kheda	NA	NA
7	Matar	NA	NA
8	Nadiad	21	4
9	Mahudha	16	1
10	Thasra	23	4

Note: NA= NOT AVAILABLE

Source: Statistical Outline of Kheda-2009-10, District Statistical Office.

### (c) Ports

There is no port in Kheda district. The nearest ports of the district are at Hazira and Dahej.

### (d) Posts and Telegraph

The following table gives the number of villages in the district possessing post and phone facilities. As regards rural areas of the district the facilities of post and telephone is available in villages respectively.

The former Bombay Gazetteer supplies interesting information about the postal facilities in the Kheda district in the following terms: "For postal purposes, the Kaira district forms a part of the Gujarat postal division, and contains thirteen post offices located at the following stations: Kaira, Matar, Cambay, Anand, Borsad, Vasad, Nadiad, Mehmabad, Mahudha, Kapadvanj, Thasra, Umreth and Dakor. These offices are supervised by the Sub-Inspector of the Kaira district and the Rewa Kantha states."

### Communications Facilities

Sr. No.	Type of Communication Amenities	Number of Villages Having Facilities
1	2	3
1	Post Offices	32
2	Sub Post Offices	267
3	Telephone	593
4	PCO	425
5	Network of Mobile	608
6	Internet	578

Source: Village Directory, 2011.

Above table shows in the recent years the facility of telephone and mobile network are built up more rapidly.

#### (e) State Road Transport

As a consequence of bifurcation of the bilingual state Bombay, with effect from the 1<sup>st</sup> May, 1960, the Bombay State Road Transport Corporation closed its operations in Gujarat. at the same time the Saurashtra State Road Transport Corporation and the Kachchh State Road Transport Corporation operating in Saurashtra and Kachchh areas respectively were dissolved and a new corporation namely, the Gujarat State Road Transport Corporation was established on the 1<sup>st</sup> May, 1960.

Out of total 618 villages in the district. 615 villages are inhabited and among them all inhabited villages are connected by direct bus facilities.

#### ST Bus Services in District

Sr. No.	Details	Year 2009-10
		Villages
1	2	3
1	Total Villages	618
2	Total Inhabited Villages	615
2.1	Availability of Direct Bus Service	615

Source: Village Directory – 2011.

#### (13) Electricity



Electricity is one of the chief importance necessities for the economic development of the district. The main source for power supply in the district is Madhya Gujarat Vij Company Limited (MGVCL). All the inhabited villages are electrified under Jyoti Gram project.

Gujarat Electricity Board located at Nadiad is the supplier of power to the district. Kheda district has the largest thermal power station in the State of 1,470 MW located at Wanakbori in Balasinor taluka for industrial and residential electricity supply. There are also well-developed substations spread across the district – 1 substation of 220 K.V. at Kapadvanj, 2 substations of 132 K.V. at Mahemdabad & Nadiad, and 19 substations of 66 K.V.



## **(14) Gram Panchayats, Its Composition, Jurisdiction and Role in the Development of Village and Its Economy**

The system of Panchayati Raj was introduced in the year 1963 in Gujarat State. Under this set up, the 3 tier system was introduced namely, The District Panchayat, The Taluka Panchayat and The Gram Panchayat. Gram Panchayat is an important institution of self-government. The Gram Panchayat is formed for a village or a group of villages. The Gram Panchayat is constituted for a local area with the population of less than 15000. Such local area may be revenue village or a group of revenue villages or hamlets forming part of a revenue village or such other administrative unit or part of thereof. The number of members of Gram Panchayat varies from 7 to 15. The tenure of Gram Panchayat is of five years. The people of village elect Sarpanch and Vice-Sarpanch (Up-Sarpanch) and other members of the Panchayat.

Every village Panchayat is divided into wards, i.e. smaller areas. Each ward elects a representative who is known as the Ward Member (Panch). All the members of the Gram Sabha also elect a Sarpanch who is the Panchayat President. The Ward Panchs and the Sarpanch form the Gram Panchayat. The Gram Panchayat is elected for five years.

The Gram Panchayat has a Secretary who is also the Secretary of the gram sabha. This person is not an elected person but is appointed by the government. The Secretary is responsible for calling the meeting of the gram sabha and Gram Panchayat and also for keeping a record of the proceedings.

### **(a) Gram Sabha**

The gram sabha is a meeting of all adults who live in the area covered by a Panchayat. This could be only one village or a few villages. In some states, as in the example above, a village meeting is held for each village. Anyone who is 18 years old or more and who has the right to vote is a member of the Gram Sabha.

The gram sabha prevents the Panchayat from doing wrong things like misusing money or favouring certain people. It plays an important role in keeping an eye on the elected representatives and in making them responsible to the persons who elected them.

The main work of a Gram Panchayat includes.

1. The construction and maintenance of water sources, roads, drainage, school buildings and other common property resources.
2. Levying and collecting local taxes.
3. Executing government schemes related to generating employment in the village.

### **(b) Sources of Funds for the Panchayat**

1. Collection of taxes on houses, market places etc.
2. Government scheme funds received through various departments of the government through District Panchayats. Donations for community works etc.

Various committees like; Social Justice Committee and Standing Committee are formed. In the year 1993 Government of India enacted an 73<sup>rd</sup> Constitutional Amendment regarding provisions of Panchayati Raj and in light of that constitutional amendment Government of Gujarat enacted amended Panchayati Raj Act from 15<sup>th</sup> April, 1994. By this constitutional amendment, Panchayats are given constitutional status. Regular and timely election, participation of women and backward classes, formation of separate State Election

Commission and rotation system in electing the heads of the various committees are other significant amendments in the act. Decentralized planning process and active participation of people is the soul of the Panchayati Raj Act. The powers for decentralized planning, implementation and development are delegated to the Panchayats.

The primary functions of the District/ Taluka Panchayats are providing facilities for primary education, health, drinking water, electricity, constructions and maintenance of roads, bridges etc., maintenance of gauchars, organising relief work at the time of scarcity and drought situation, sanitation and social welfare. Arrangements for housing facilities for below poverty line people and rural development schemes are implemented by panchayats. Gram Panchayats also implement important programmes like, 'food for work' and other programmes beneficial for the local people. Thus, panchayats play an important role in the development of village and its economy.

## (ii) Census Concepts

### **Building**

A 'Building' is generally a single structure on the ground. Usually a structure will have four walls and a roof. Sometimes it is made up of more than one component unit which are used or likely to be used as dwellings (residences) or establishments such as shops, business houses, offices, factories, workshops, work sheds, Schools, places of entertainment, places of worship, godowns, stores etc. It is also possible that building which have component units may be used for a combination of purposes such as shop-cum-residence, workshop-cum-residence, office-cum-residence etc. But in some areas the very nature of construction of houses is such that there may not be any wall. Such is the case of conical structures where entrance is also provided but they may not have any walls. Therefore, such of the conical structures are also treated as separate buildings.

### **Pucca Houses**

Houses, the walls and roof of which are made of permanent materials. The material of walls can be any one from the following, namely, Stones (duly packed with lime or cement mortar), G.I/metal/ asbestos sheets, Burnt bricks, Cement bricks, Concrete. Roof may be made of from any one of the following materials, namely, Machine-made tiles, Cement tiles, Burnt bricks, Cement bricks, Stone, Slate, G.I/Metal/Asbestos sheets, Concrete. Such houses are treated as Pucca house.

### **Kuchcha Houses**

Houses in which both walls and roof are made of materials, which have to be replaced frequently. Walls may be made from any one of the following temporary materials, namely, grass, Unburnt bricks, bamboos, mud, grass, reeds, thatch, plastic /polythene, loosed packed stone, etc. Such houses are treated as Kuchcha house.

### **Dwelling Room**

A room is treated as a dwelling room if it has walls with a doorway and a roof and should be wide and long enough for a person to sleep in, i.e. it should have a length of not less than 2 meters and a breadth of at least 1.5 meters and a height of 2 meters. A dwelling room would include living room, bedroom, dining room, drawing room, study room, servant's room and other habitable rooms. Kitchen, bathroom, latrine, store room, passageway and veranda which are not normally usable for living are not considered as dwelling rooms. A room, used for multipurpose such as sleeping, sitting, dining, storing, cooking, etc., is regarded as a dwelling room. In a situation where a census house is used as a shop or office, etc., and the household also stays in it then the room is not considered as a dwelling room. But if a garage or servant quarter is used by a servant and if she/ he also lives in it as a separate household then this has been considered as a dwelling room available to the servant's household. Tent or conical shaped hut if used for living by any household is also considered as dwelling room. A dwelling room, which is shared by more than one household, has not been counted for any of them. If two households have a dwelling room each but in addition also share a common dwelling room, then the common room has not been counted for either of the households.

## Census House

A 'Census House' is a building or part of a building used or recognized as a separate unit because of having a separate main entrance from the road or common courtyard or staircase, etc. It may be occupied or vacant. It may be used for residential or non-residential purpose or both. If a building has a number of Flats or Blocks/Wings, which are independent of one another having separate entrances of their own from the road or a common staircase or a common courtyard leading to a main gate, these are considered as a separate 'Census House'.

## Village

The basic unit for rural areas is the revenue village, which has definite surveyed boundaries. The revenue village may comprise of one or more hamlets but the entire village is treated as one unit for presentation of data. In unsurveyed areas, like villages within forest areas, each habitation area with locally recognized boundaries is treated as one village.

## Town/ Urban area

The data in the census are presented separately for rural and urban areas. The unit of classification in this regard is 'town' for urban areas and 'village' for rural areas. The urban area comprises two types of towns viz. statutory towns and Census towns. In the Census of India 2011, the definition of urban area adopted is as follows

### (a) Statutory Towns

All places with a municipality, corporation, cantonment board or notified town area committee, etc. is known as statutory towns.

### (b) Census Towns

All other places satisfying the following three criteria simultaneously are treated as Census Towns.

- i) A minimum population of 5,000;
- ii) At least 75 percent of male working population engaged in non-agricultural pursuits; and
- iii) A density of population of at least 400 per sq. km. (1,000 per sq. mile)

For identification of places which would qualify to be classified as 'urban' all villages, which, as per the 2001 Census had a population of 4,000 and above, a population density of 400 persons per sq. km. and having at least 75 percent of male working population engaged in non-agricultural activity were considered. To work out the proportion of male working population referred to above against b) (ii), the data relating to main workers were taken into account. In addition the above stated towns, urban areas also constitutes of OGs which are the parts of UAs.

## Urban Agglomeration

An Urban Agglomeration is a continuous urban spread constituting a town and its adjoining urban outgrowths (OGs) or two or more physically contiguous towns together with or without urban outgrowths of such towns. In some cases, railway colonies, university campuses, port areas, military camps etc., may come up near a statutory town outside its statutory limits but within the revenue limits of a village or villages contiguous to the town. Each such individual area by itself may not satisfy the minimum population limit to qualify it

to be treated as an independent urban unit but may qualify to be clubbed with the exiting town as their continuous urban spread (i.e., an Out Growth). Each such town together with its outgrowth(s) is treated as an integrated urban area and is designated as an 'urban agglomeration'. For the purpose of delineation of Urban Agglomerations during Census of India 2011, following criteria has been adopted.

- (a) The core town or at least one of the constituent towns of an urban agglomeration should necessarily be a statutory town; and
- (b) The total population of an Urban Agglomeration (i.e. all the constituents put together) should not be less than 20,000 as per the 2001 Census. In varying local conditions, there were similar other combinations which have been treated as urban agglomerations satisfying the basic condition of contiguity.

### **Out Growth (OG)**

The outgrowth is a viable unit such as a village or a hamlet or an enumeration block and clearly identifiable in terms of its boundaries and location. While determining the outgrowth of a town, it has been ensured that it possesses the urban features in terms of infrastructure and amenities such as pucca roads, electricity, taps, drainage system for disposal of waste water etc., educational institutions, post offices, medical facilities, banks etc. and physically continuous with the core town of the U.A.

### **City**

Towns with population of 100,000 and above are called cities.

### **Household**

A 'household' is usually a group of persons who normally live together and take their meals from a common kitchen unless the exigencies of work prevent any of them from doing so. Persons in a household may be related or unrelated or a mix of both. However, if a group of unrelated persons live in a census house but do not take their meals from the common kitchen, then they are not constituent of a common household. Each such person was to be treated as a separate household. The important link in finding out whether it was a household or not was a common kitchen/common cooking. There may be one member households, two member households or multi-member households.

### **Institutional Household**

A group of unrelated persons who live in an institution and take their meals from a common kitchen is called an Institutional Household. Examples of Institutional Households are boarding houses, messes, hostels, hotels, rescue homes, observation homes, beggars' homes, jails, ashrams, old age homes, children homes, orphanages, etc. To make the definition more clearly perceptible to the enumerators at the Census 2011, it was specifically mentioned that this category of households would cover only those households where a group of unrelated persons live in an institution and share a common kitchen.

### **Houseless Household**

Households who do not live in buildings or census houses but live in the open or roadside, pavements, in home pipes, under flyovers and staircases, or in the open in places of worship, man daps, railway platforms, etc., are treated as Houseless Households.

## Scheduled Castes and Scheduled Tribes:-

The list of SCs and STs applicable in the State/UT is given here under:-

---

### List of Scheduled Castes:

- 1 Ager
- 2 Baakad, Baant
- 3 Bawa Dhed, Dhed Sadhu, Vankar-Sadhu, Harijan-Bava
- 4 Bhambi, Bhambhi, Asadaru, Asodi, Chamadiya, Chamar, Chamar-Ravidas, Chambhar, Chamgar, Haralayya, Harali, Khalapa, Machigar, Mochigar, Madar, Madig, Mochi, (in Dang district and Umergaon Taluka of Valsad district only), Nalia, Telugu Mochi, Kamti Mochi, Ranigar, Rohidas, Rohit, Samgar
- 5 Bhangi, Mehtar, Olgana, Rukhi, Malkana, Halalkhor, Lalbegi, Balmiki, Korar, Zadmalli, Barwashia, Barwasia, Jamphoda, Zampada, Zampda, Rushi, Valmiki.
- 6 Chalvadi, Channayya
- 7 Chenna-Dasar, Holaya Dasar
- 8 Dangshia
- 9 Dhor, Kakkavya, Kankayya
- 10 Garmatang
- 11 Garoda, Garo, Hindu Garoda Brahman, Garva
- 12 Haller
- 13 Halsar, Haslar, Hulasvar, Halaswar
- 14 Holar, Valhar
- 15 Holaya, Holer
- 16 Lingadar
- 17 Mahar, Taral, Dhegu Megu
- 18 Mahyavanshi, Dhed, Dhedh, Vankar, Maru Vankar, Antyaj
- 19 Mang, Matang, Minimading
- 20 Mang-Garudi
- 21 Meghval, Meghval, Meghvar, Jadeja Meghval, Maheshvari Meghval, Vankar Meghval, Charan Meghval, Gurjar Meghval.
- 22 Mukari
- 23 Nadia, Hadi
- 24 Pasi
- 25 Senva, Shenava, Chenava, Sedma, Rawat, Senma
- 26 Shemalia
- 27 Thori
- 28 Tirgar, Tirbanda
- 29 Turi
- 30 Turi Barot, Dhed Barot
- 31 Balahi, Balai
- 32 Bhangi, Mehtar

- 33 Chamar
- 34 Chikwa, Chikvi
- 35 Koli, Kori
- 36 Kotwal (In Bhind, Dhar, Dewas, Guna, Gwalior, Indore, Jhabua, Khargone, Mandsaur, Morena, Rajgarh, Ratlam, Shajapur, Shivpuri, Ujjain and Vidisha districts).

Sr. No. 31 to 36 are included vide The Constitution (Scheduled Castes and Scheduled Tribes) Orders (Amendment) Act, 2002 who have been displaced due to Sardar Sarovar Project on the Narmada River and are settled or may be settled in the State of Gujarat, in the lists of Scheduled Castes and Scheduled Tribes specified in relation to the State of Gujarat.

### List of Scheduled Tribes:

- 1 Barda
- 2 Bavacha, Bamcha
- 3 Bharwad (in the Nesses of the forests of Alech, Barada and Gir)<sup>a</sup>
- 4 Bhil, Bhil Garasia, Dholi Bhil, Dungri Bhil, Dungri Garasia, Mewasi Bhil, Rawal Bhil, Tadvi Bhil, Bhagalia, Bhilala, Pawra, Vasava, Vasave
- 5 Charan (in the Nesses of the forests of Alech, Barada and Gir)<sup>a</sup>
- 6 Chaudhri (in Surat, **Tapi\*\***, **Navsari\*\*** and Valsad districts)
- 7 Chodhara
- 8 Dhanka, Tadvi, Tetaria, Valvi
- 9 Dhodia, Dhodi
- 10 Dubla, Talavia, Halpati
- 11 Gamit, Gamta, Gavit, Mavchi, Padvi
- 12 Gond, Rajgond
- 13 Kathodi, Katkari, Dhor Kathodi, Dhor Katkari, Son Kathodi, Son Katkari
- 14 Kokna, Kokni, Kukna
- 15 Koli Dhor, Tokre Koli, Kolcha, Kolgha
- 16 Kunbi (in the Dangs district)
- 17 Naikda, Nayaka, Cholivala Nayaka, Kapadia Nayaka, Mota Nayaka, Nana Nayaka
- 18 Padhar
- 19 Pardhi, Advichincher, Phanse Pardhi (excluding Amreli, Bhavnagar, Jamnagar, Junagadh, **Porbandar\*\***, Kutch, Rajkot and Surendranagar districts)
- 20 Patelia
- 21 Pomla
- 22 Rabari (in the Nesses of the forests of Alech, Barada and Gir)<sup>a</sup>
- 23 Rathawa
- 24 Siddi, Siddi-Badshan (in Amreli, Bhavnagar, Jamnagar, Junagadh, Rajkot and Surendranagar districts)
- 25 Varli
- 26 Vitola, Kotwalia, Barodia
- 27\* Bhil, Bhilala, Barela, Patelia
- 28\* Tadvi Bhil, Bawra, Vasave
- 29\* Padvi

<sup>a</sup> The area comprised of Jamnagar, **Porbandar\*\***, and Junagadh districts.

\* Oustees of the States of Madhya Pradesh and Maharashtra, who have been displaced due to Sardar Sarovar Project on the Narmada River and are settled or may be settled in the State of Gujarat.

NOTE 1: (Porbandar district was created from Jamnagar district in the year 1997. Hence Bharwad, Charan, Rabari, Siddi-Badshan, coming under Porbandar district may please be treated as ST)

NOTE 2: \*\*Tapi district was newly created from Surat district in 2006 and Navsari district was created from Valsad district in 1997. Hence Choudhari Coming under these districts may please be treated as ST.

---

## **Language and Mother Tongue**

As per the census concept, each language is a group of mother tongues. The census questionnaire collects information on the mother tongue of each person. Mother tongue is the language spoken in childhood by the person's mother to the person. If the mother died in infancy, the language mainly spoken in the person's home in childhood will be the mother tongue. In the case of infants and deaf mutes, the language usually spoken by the mother is considered as mother tongue. It is not necessary that the language spoken as mother tongue should have a script. The mother tongues returned by the respondents in census are classified and grouped under appropriate languages according to their linguistic characteristics.

## **Literate**

A person aged 7 years and above who can both read and write with understanding in any language is taken as literate. A person who can only read but cannot write is not literate. It is not necessary that to be considered as literate, a person should have received any formal education or passed any minimum educational standard. Literacy could have been achieved through adult literacy classes or through any non-formal educational system. People who are blind and can read in Braille are treated as literates.

## **Literacy Rate**

Literacy rate of the population is defined as the percentage of literates in the age-group seven years and above. For different age-groups the percentage of literates in that age-group gives the literacy rate.

## **Educational Level**

The highest level of education a person has completed.

## **Work**

Work is defined as participation in any economically productive activity with or without compensation, wages or profit. Such participation may be physical and/or mental in nature. Work involves not only actual work but also includes effective supervision and direction of work. It even includes part time help or unpaid work on farm, family enterprise or in any other economic activity. All persons engaged in 'work' as defined above are workers. The main point to note is that the activity should be economically productive. Reference period for determining a person as worker and non-worker is one year preceding the date of enumeration.

## **Main Worker**

A person who has worked for major part of the reference period (i.e. six months or more during the last one year preceding the date of enumeration) in any economically productive activity is termed as 'Main worker'.



### **Marginal Worker**

A person who worked for 3 months or less but less than six months of the reference period (i.e. in the last one year preceding the date of enumeration) in any economic activity is termed as 'Marginal worker'.

### **Non-Worker**

A person who has not worked at all in any economically productive activity during the reference period (i.e. last one year preceding the date of enumeration) is termed as 'Non worker'.

### **Cultivator**

For purposes of the Census, a person is classified as cultivator if he or she is engaged in cultivation of land owned or from government or from private persons or institutions for payment in money, kind or share. Cultivation also includes effective supervision or direction in cultivation. Cultivation involves ploughing, sowing, harvesting and production of cereals and millet crops such as wheat, paddy, jowar, bajra, ragi, etc., and other crops such as sugarcane, tobacco, ground-nuts, tapioca, etc., and pulses, raw jute and kindred fiber crop, cotton, cinchona and other medicinal plants, fruit growing, vegetable growing or keeping orchards or groves, etc. Cultivation does not include the plantation crops like– tea, coffee, rubber, coconut and betel nuts (areca). The workers engaged in Plantation crops are recorded under "other workers".

### **Agricultural Labourer**

A person who works on another person's land for wages in cash or kind or share is regarded as an agricultural labourer. She/he has no risk in the cultivation, but merely works on another person's land for wages. An agricultural labourer has no right of lease or contract on land on which she/he works.

### **Household Industry Worker**

Household industry is defined as an industry conducted by one or more members of the household at home or within the village in rural areas and only within the precincts of the house where the household lives in urban areas. The larger proportion of workers in household industry should consist of members of the household. The industry should not be run on the scale of a registered factory which would qualify or has to be registered under the Indian Factories Act and should be engaged in manufacturing, processing, servicing and repairs of goods. The activity relate to production, processing, servicing, repairing or making and selling of goods. It does not include professions such as a pleader, Doctor, Musician, Dancer, Waterman, Astrologer, Dhobi, Barber, etc. or merely trade or business, even if such professions, trade or services are run at home by members of the household.

### **Other Worker**

A person, who has been engaged in some economic activities during the last year of reference period; but not as a cultivator or agricultural labourer or worker in Household Industry. The type of workers that come under this category include all government servants, municipal employees, teachers, factory workers, plantation workers, those engaged in trade, commerce, business, transport, banking, mining, construction, political or social work, priests, entertainment artists, etc. In fact, all those workers other than cultivators or agricultural labourers or household industry workers are 'Other Workers'.

**Work Participation Rate**

Percentage of Workers (Main + Marginal) to total population

**Population Density**

Population density is the number of persons inhabited per square kilometer of the area.

**Age**

Age is measured in terms of the completed number of years.

**Sex Ratio**

Number of females per 1,000 males in a population

### (iii) Non-Census Concepts

#### Civic Status of Urban Units

Civic Status of a town/city is determined on the basis of Civic Administrative Authority of the town e.g., Municipal Corporation / Corporation, Municipal Committee / Municipal council, Municipality etc.

#### Size Class of U.A./Town

Size-class of U.A./Town is based on the population size of the U.A./Town.

U.A.s/Towns with 100,000 and above population are classified as Class I U.A.s/ Towns. Towns with 50,000 to 99,999 population are classified as Class II towns, 20,000 to 49,999 population are Class III towns, population with 10,000 to 19,999 are Class IV towns, population with 5,000 to 9,999 are Class V towns and towns with less than 5,000 population are Class VI towns.

#### Slum Area

The Slum Areas (Improvement and Clearance) Act, 1956, which was enacted by the Central Government defined slums as (a) Areas where buildings are in any respect unfit for human habitation; or (b) are by reasons of dilapidation, overcrowding, faulty arrangement and design of such buildings, narrowness or faulty arrangement of streets, lack of ventilation, light or sanitation facilities, or any combination of these factors, are detrimental to safety, health or morals.

#### Mega City

The concept of 'Mega city' is a recent phenomenon in the Urban Sociology and is defined in term of metropolitan city in the form of large size, problem of management of civic amenities and capacity to absorb the relatively high growth of population. Indian Census in 1991 treated the population size of 5 million and above as the cut-off point to identify a place as the mega city. Whereas, for the purpose of inclusion in Centrally Sponsored Scheme for Infrastructure Development in Mega cities the Ministry of Urban Affairs and employment, Department of Urban Development adopted the criteria of 4 million and above population as per 1991 Census for Mega Cities. In 2001 Census, cities with 10 million and above population have been treated as Mega cities and the same criteria of population have been adopted in 2011 census.

### Concepts used in VD and TD of DCHB

#### 1. Educational Amenities

The type of different educational facilities available in the village is given in numbers. Government and private educational facilities / institutions both are considered for this-purpose. If there are composite schools like Middle schools with Primary classes, or Secondary schools with middle classes, these are included in the number of Primary and Middle schools respectively. For example, if in a village there are two Primary schools and one Middle school with primary classes, the number of Primary schools in the village are given as three and that of Middle school as one even though there may be only three educational institutions, So also

in case of Secondary schools. For better understanding, the distinctiveness of different types of schools is depicted here under.

### **1.1 Pre-Primary (PP)**

Now-a-days, the children are sent to schools at a very early stage. Lot of pre-primary schools, private schools in particular, have come up in villages and towns. These may or may not be recognized by the competent authorities. Even many Secondary schools have classes starting from pre-primary level. Pre-primary classes include Nursery, K.G., Pre-basic, Play school, etc.

### **1.2 Primary School (P)**

Schools providing education from Standard I and upward up to and inclusive of Standard V are classified as Primary Schools.

### **1.3 Middle School (M)**

Schools providing education from Standard VI and upward up to and inclusive of Standard VIII are classified as Middle Schools. A School with Class I to VIII is treated as two units, i.e. one Primary School and one Middle School.

### **1.4 Secondary School (S)**

Schools providing education from Standard IX and upwards up to and inclusive of Standard X are classified as Secondary Schools. A composite school with I to X standard is treated as three separate units and counted separately under the categories of Primary School, Middle School and Secondary School.

### **1.5 Senior Secondary School (SS)**

Schools and colleges that provide education for Standards XI and XII and first and second year of the Pre-University Course fall under this category. There are Senior Secondary Schools with Standard I and upwards up to Standard XII.

### **1.6 Degree College**

#### **(i) Arts/Science/Commerce**

These are all educational institutions that provide post-PUC level education leading to University degree/diploma in any subject or combination of subjects and also post-graduate levels of education. The college offering courses in Arts, Science or Commerce either separately or in combination are covered under this category.

#### **(ii) Engineering College (E)**

It is a graduate/post-graduate degree college providing Bachelor of Engineering (BE) or Bachelor of Technology (B. Tech.) or post-graduate engineering degrees like M. Tech.

#### **(iii) Medical Colleges**

These are graduate/post-graduate degree colleges providing MBBS or equivalent degree in alternative medicine like Ayurveda, Unani, Homeopathy etc. or post-graduate medical degrees like M.D or equivalent in the above branches of medicine.

### **1.7 Management College/ Institute (MI)**

It offers courses like Diploma in Management, Post-Graduate Diploma in Management, Masters of Business Administration (MBA) and specializations in different disciplines of Management like Marketing, Human Resources Development (HRD) etc.

### **1.8 Polytechnic (Pt)**

An Institution providing certificate/diploma (not equivalent to degree) in any technical subject like engineering, vocational courses like embroidery, fashion designing etc. It may be both Government and Private.

### **1.9 Vocational School/ITI**

It is a vocational training institute imparting trainings in specific fields acquiring necessary skill, which will make the trainees employable or create them opportunities of self-employment. Trainings offered by Industrial Training Institutes (ITI) fall under this category.

### **1.10 Non-formal Education/Training Centre (NFTC)**

Non-vocational education centers, established by the Central and State Governments provide educational facilities to the interested persons irrespective of educational qualification and age. These education centers are open to all.

### **1.11 Special School for Disabled**

There are Government and Government recognized institutions/organizations engaged for providing education to different groups of disabled persons.

## **2. Medical Facilities**

### **2.1 Hospital-Allopathic and Hospital-Alternative medicine**

A hospital is an Institution, where sick or injured are given medical or surgical care. Bed strength differs from hospital to hospital ranging from 31 to 500 depending upon whether these are sub-district, sub-divisional or district hospitals. If there are hospitals providing facilities under different systems of medicines such as, Allopathic, Ayurveda, Unani and Homeopathy etc., these details are given separately.

#### **(a) Allopathic**

The system of medical practice, which treats disease by the use of remedies which produces effects different from those produced by the disease under treatment.

#### **(b) Ayurveda**

Ayurveda means 'Science of life'. The philosophy of Ayurveda is based on the theory of Pancha Mahabhoot as (Five elements) of which all the objects and living bodies are composed of. The combination of these five elements is represented in the form of Tridosha: Vata, Pitta and Kapha. These three 'doshas' are physiological entities of living beings. Ayurveda developed into eight distinct specialties, i.e., Internal Medicine, Pediatrics, Psychiatry, Eye and ENT, Surgery, Toxicology, Geriatrics and Science of virility. Two types of treatments, Preventive and Curative, are given in Ayurveda.

**(c) Unani**

Treatment of Unani consists of three components, namely, preventive, primitive and curative. Unani system of medicine has been found to be efficacious in conditions like Rheumatic Arthritis. Jaundice, Filarisis, Eczema, Sinusitis and Bronchial Asthma. For the prevention of the disease and promotion of health, the Unani System emphasizes six essentials: pure air, food and water, physical movement and rest, psychic movement and rest, sleep and wakefulness and retention of useful materials and evacuation of waste materials from the body.

**(d) Homoeopathy**

Treatment in Homoeopathy, which is holistic in nature, focuses on an individual's response to a specific environment. Homoeopathic medicines are prepared mainly from natural substances such as plant products, minerals and animal sources. Homoeopathic medicines do not have any toxic, poisonous or side effects. Homoeopathic treatment is economical as well and has a very broad public acceptance.

**2.2 Community Health Centre (CHC)**

Community Health Centers are designed to provide referral health care for cases from PHC and those in need of specialist health care approaching the CHC directly. 4 PHCs are included under each CHC thus catering approximately 80,000 populations in tribal/hilly areas and 1, 20,000 populations for plain areas. CHC is a 30- bedded hospital providing specialist care in Medicine, Obstetrics and Gynecology, Surgery and Pediatrics.

**2.3 Primary Health Centre (PHC)**

A Primary Health Centre is the first contact point between a village community and the Government medical officer. A PHC covers a population of 20,000 in hilly, tribal or difficult areas and 30,000 populations in plain areas with 4-6 indoor/observation beds. It acts as a referral unit for 6 sub-centers. It has a medical officer and para medical staff.

**2.4 Primary Health Sub- Centre (PHS)**

A Primary Health Sub-centre is the first contact point between the primary health care system and the community. As per the population norms, one PHS is established for every 5,000 population in plain areas and 3,000 populations in hilly/ tribal/ desert areas. Each PHS has a sanctioned strength of one male and one female health worker.

**2.5 Maternity and Child Welfare Centre (MCW)**

It provides pre-natal and post-natal services for both mother and child. The services include regular check-up of pregnant women, giving folic tablets, counseling, delivery, immunization of children with check-up etc.

**2.6 TB Clinic (TBC)**

The diagnosis and treatment of TB are functions of the general health services and hence it is a part and parcel of Primary Health Care. Specialized units such as the District Tuberculosis Centre (DTC) act as referral centers. TB clinics are established by the Government of India under the National Tuberculosis Control Programme and implemented through a network of DTC. The DTC is the nodal point for TB control activities in the district and it also functions as a specialized referral centre. The functions of sub-district level Tuberculosis Unit (TU) are

implementation, monitoring and supervision of TB control activities in its designated geographical areas.

## **2.7 Health Centre**

Clinic where medicine and medical supplies are dispensed. It has no in-patient facility. A clinic (or an outpatient clinic) is a small private or public health facility that is devoted to the care of outpatients, often in a community, in contrast to larger hospitals, which also treat inpatients.

## **2.8 Dispensary**

Place where patients are treated and medicines provided but with no in-patient facility. Immunizations, MCH Services and sometimes pathological tests are carried out here. It may be of allopathic or any alternative medicine.

## **2.9 Veterinary Hospital**

Mostly run by the State Government or local body for treatment and preventive measures against diseases of domestic animals like cows, buffaloes etc. in rural areas.

## **2.10 Mobile Health Clinic**

These are Mobile vans well equipped with a range of health services to villages located far away from the CHCs, PHCs or any public health sources. The vans visit villages on designated days to deliver the health care services. The services generally offered are OPD, ante-natal and post-natal, B.P. examination, X-ray, ECG, Immunization, First Aid etc.

## **2.11 Family Welfare Centre**

Check-up and counseling is provided to the pregnant and married women regarding small family norm and devices for having a small family. Temporary and permanent contraceptive devices are provided here.

## **2.12 Nursing Home**

A nursing home is a long –term care facility licensed by the state that offers 24-hour room and board and health care services including basic and skilled nursing care, rehabilitation and a full range of other therapies, treatments and programs to old and sick people. The difference between a hospital and a nursing home is that a nursing home gives importance to convalescence from a disease while a hospital gives medical treatment for the disease.

## **2.13 Medicine Shop**

A shop which sells drugs and medicines of any system of medicine viz. allopathic, homeopathic, ayurvedic or unani medicines, is considered as a medicine shop. Sometimes some shops and Paan shops also keep ordinary medicines, like Crocin, Burnol etc. These shops are not taken as medicine shops.

## **3. Drinking Water**

The following are the main source of drinking water facility (i.e.) available in the village.

### **3.1 Tap Water Treated**

This source of drinking water refers to a source of drinking water which is provided to the villagers through pipes within their premises or to the villagers through common taps (public taps/community water points) by the Government departments, local bodies, panchayats, public or private estate agencies, etc. after treatment. Such a source is treated as 'Tap water from treated source'.

### **3.2 Tap Water Un-treated**

If the villagers are drawing drinking water through pipes either directly from a well or bore well or after pumping the well or tube well water, or the water is supplied through pipes to the households of the village or through public taps without treatment. Such a source is treated as 'Tap water from un-treated source'.

### **3.3 Covered Well (CW)**

A well that is (1) covered on sides from run-off water (i.e., excess water from rain, snowmelt or other sources flows over the land) through a wall lining or casting that is raised above ground level on a platform that diverts spilled water away from the well and (2) covered so that bird droppings and animals cannot fall down the hole. It is considered as covered well.

### **3.4 Un-covered Well (UW)**

A well which is (1) un-covered on sides from runoff water, (2) un-covered from bird droppings and animals; or (3) both

### **3.5 Hand Pump (HP)**

Hand pump means where ground water is taken out manually by operating a hand pump.

### **3.6 Tube Well / Borehole (TW)**

Tube well denotes the ground water source from where ground water is taken out through electrical or diesel pump. Spring, River/Canal, Tank/Pond/Lark are self-explanatory.

## **4. Community Toilet Complex**

Community Toilet may be constructed and maintained by Gram Panchayats or Private NGOs like Sulabh Sauchalaya or likes.

## **5. Rural Sanitary Mart or Sanitary Hardware Outlet (RSM)**

It is an outlet dealing with the materials, hardware and designs required for the construction of not only sanitary latrines but other sanitary facilities such as compost pit, washing platform and other sanitation and hygiene accessories required for individuals, households and the environment in the rural areas.

## **6. Community Bio-gas or Recycle of Waste for Productive Use**

Many of the solid wastes having economic values but put for disposal can be recycled for reuse. For example, food, cow dung, leaves, vegetable, paper, wood, plastics, old cloth etc. However, some of the wastes are not recyclable. These are carbon paper, thermo coal etc. When a recyclable solid waste is subjected to decomposition, bio-gas could be produced under



favorable conditions. These systems of recycling may be there at the village level organized by Gram Panchayats with technical support from Governments or non-government organizations.

## **7. Communication and Transport Facilities**

### **7.1 Post Office (PO)**

Self-explanatory

### **7.2 Sub-Post Office (SPO)**

Sub-post office includes Extra Departmental Post Offices and those providing franchise postal services and also part time services in lieu of some honorarium. The limited postal services include sale of stamps, receipt of letters and money orders and also distribution of letters.

### **7.3 Post & Telegraph Office (PTO)**

Telegraph office is set up by the Government to enable people to send or receive telegrams. If the phonogram facility is available (though the Telegraph office may not be equipped with Morse Code Transmitters), the village is considered to be having telegraph facility.

### **7.4 Telephones (Landlines)**

If the village is having the Public Call Office (PCO) either run by the Post Office or by individuals or by a private shop, then the village is considered to be having telephone facility.

### **7.5 Public Call Office (PCO)/Mobile PCO**

Self-explanatory

### **7.6 Mobile Phone Coverage**

Mobile phones are now very common particularly in urban areas. Some villages by virtue of being in close proximity to the urban areas also enjoy the benefits of the mobile phone services. Even if a few villagers avail the services of mobile phones, then the village is considered to be having access to mobile phone.

### **7.7 Internet Cafes/Common Service Centers (CSC)**

If the village is having the facility of Cyber Cafes or shops owned by private individuals providing the facility of surfing of the internet, then the village is considered to be having access to internet/cyber cafe facility. Government of India formulated the scheme of CSC with the vision of providing all government services in an integrated manner at the door step of the citizen at an affordable cost even in the remotest corners of the country through a combination of it based as well as non-IT based services.

### **7.8 National Highway (NH)**

These are main highways running through the length and breadth of the country. Each NH is numbered like NH-1, NH-2 for easy identification.

### **7.9 State Highway (SH)**

These are roads of a state linking district headquarters and important cities within a State and connecting them with NHs or Highways of the neighbouring States.

### **7.10 Major District Roads (MDR)**

These are important roads within a district, serving areas of production and markets and connecting these with each other or with the main highways.

### **7.11 Other District Roads (ODR)**

These are roads serving rural areas of production and providing them with outlet to market centers, taluka headquarters, block development headquarters or other main roads.

### **7.12 Village Road**

The approach to village refers to the state of road etc., leading to the village. This is to see whether the village is approachable both in fair and foul weather, and whether it is inaccessible only for some time in the year.

### **7.13. Black-Topped (Pucca) Road (BTR)**

A road provided with a bituminous surfacing.

### **7.14 Gravel (Kachcha) Road (GR)**

A road constructed using well compacted crushed rock or gravel material (coarse sand, small stones), which is fairly resilient and does not become slippery when wet.

### **7.15 Water Bound Macadam (WBM)**

This is the road layer made of crushed or broken mixture of sand and rock fragments mechanically interlocked by rolling and voids filled with screening and binding material with the assistance of water.

### **7.16 Foot Path (FP)**

A trodden path for the use by pedestrians and in some cases bicycles. The Foot Paths are not suitable for vehicular traffic except bicycles in some cases. Most of the interior/forest villages are connected by Foot Paths.

## **8. Banks and Credit Societies**

Banking facility means a place where a person can operate a bank account.

### **8.1 Commercial Bank (CB)**

These may be banks wholly owned by the Government of India by Indian or Foreign Companies.

### **8.2 Cooperative Banks (Coop. B)**

A co-operative bank is a financial entity which belongs to its members, who are at the same time the owners and the customers of their bank. Cooperative banks are often created by

persons belonging to the some local or professional community or sharing a common interest. These banks are registered under the Cooperative Societies Act. The cooperative banks are regulated by RBI and are covered by the Banking Regulations Act, 1949.

### **8.3 Agricultural Credit Society (ACS)**

Major objectives of the ACS are to supply agricultural credit to meet the requirements of funds for agricultural production, the distribution of essential consumer commodities, the provision of storage and marketing facilities and for light agricultural implements and machinery.

### **8.4 Non-Agricultural Credit Society (NCS)**

These societies include consumer cooperative societies and also credit cooperative societies of certain categories of persons like teachers, health workers, etc.

## **9. Miscellaneous Facilities**

### **9.1 Self-help Group (SHG)**

Self-Help Groups are groups of between 10-25 women created by either NGOs or under the SGSY (Swarn jayanti Gram Swarozgar Yojana) for the purposes of meeting local credit needs. They are sometimes called Mahila Mandals in villages.

### **9.2 Public Distribution System (PDS) Shop**

The shops through which some essential commodities are sold by the government at subsidized rates. They may also be known as ration shops and control shops.

### **9.3 Mandis/Regular Market**

These are those clusters of shops with or without fixed premises which are open on at least six days a week and opens at least from morning hours to dusk.

### **9.4 Weekly Haat**

These are those clusters of shops with or without fixed premises which are open once a week.

### **9.5 Agricultural Marketing Society**

It is a common platform to analyses the issues among all the individuals and institutions in the field of agricultural marketing.

### **9.6 Nutrition Centre: Integrated Child Development Services (ICDS)**

The Integrated Child Development Services (ICDS) Scheme set up by the Government of India with the objective of providing following package of services to the children under 6 years and pregnant and lactating mothers in villages such as; Immunization, Health Check-up, Referral Services, Pre-school Non-formal Education and Nutrition & Health Education.

### **9.7 Anganwadi Centre**

Each centre under the ICDS scheme is run by an Anganwadi Worker. One Anganwadi worker is appointed for specified population of the village. They are basically local women.

They are assisted by Anganwadi helper. They provide pre-school non-formal education at the Centre and provide food to the children.

### **9.8 Accredited Social Health Activist (ASHA)**

ASHA is a health activist in the community who will create awareness on health and its social determinants and mobilize the community towards local health planning and increased utilization and accountability of the existing health services. She would be a promoter of good health practices. She will also provide a minimum package of curative care as appropriate and feasible for that level and make timely referrals. She will act as a motivator of different types of health related activities. Unlike ANM, she will not be involved in any clinical activities like immunization.

### **9.9 Sports Club/Recreation Centre**

Indoor and out-door games are arranged by the Club and activities like wrestling, Judo Karate etc. are also done there.

### **9.10 Cinema/Video Hall (CV)**

If a regular cinema house licensed by Government is available, then the town/village is considered to be having the facility of Cinema Hall. Video hall owners screen films in their own or hired premises.

### **9.11 Public Library**

Books are kept their which can be accessed by the public on loan basis. These may be sponsored by Government or Local Body or Panchayat or any influential person. Free service or nominal charges are made for using the facility.

### **9.12 Public Reading Room**

Here the public may read newspapers and magazines. These may be sponsored by Government or Local Body or Panchayat or any influential person.

### **9.13 Newspaper Supply**

The availability of the Newspaper(s), both in English or vernacular, in the village is considered to having the said facility.

## **10. Availability of Electricity/Power.**

If power is actually available, whatever may be the form of its use, it is indicated affirmative. If the village is having electricity for domestic purposes and the residents are using the same for domestic use, then it is considered that domestic power supply is available. If the electricity authority has not given domestic supply to the households on their request and people are using unauthorized electricity either by stealthily or misuse the supply meant for agricultural or industrial purposes, then it is not considered as availability of electricity for domestic purposes. However, if the village goes out of power due to temporary technical problems such as, transformer failures, theft of electrical equipment, etc., it is considered that electricity is available. Supply of electricity is considered available even when there is a temporary ban on

new domestic connections. Connections to residential houses, bungalows, clubs, hostels and hospitals run on non-commercial basis, charitable, educational and religious institutions are included in the domestic category.

### **10.1 Power Supply for Domestic Use**

This category includes electricity used only for domestic consumption.

### **10.2 Power Supply for Agricultural Use**

This category includes all electricity connections given to the farmers for conducting various agricultural activities including irrigation.

### **10.3 Power Supply for Commercial Use**

This category includes electricity connections given for workshops, industries etc. or for any commercial purposes.

### **10.4 Power Supply for All Uses**

This category includes electricity connection is available for domestic use, agricultural use, and for any commercial purposes.

## **11. Land Use Pattern**

The land use area of the villages is given in hectares. The land use pattern in the Village Directory conforms to the pattern of classification of land use as recommended by the Ministry of Agriculture, Government of India. The Ministry has recommended the maintenance of records of land use pattern under the 9 categories as indicated in the Village Directory.

## **12. System of Drainage**

Generally, by drainage system, we mean the network of mains and branches of underground conduits for the conveyance of sewerage to the point of disposal. Sewers that carry only household and industrial wastage are called separate sewers; those that carry storm water from roofs, streets and other surfaces are known as storm water drains, while those carrying both sewage and storm water are called combined sewers. However, in towns, which are not provided with such underground sewerage system, it is mentioned whether it has open drainage system. There may be possibility of the town having both closed as well as open drainage systems.

## **13. Type of Latrines**

The data on various types of latrines both public and private together are collected. The three types of latrines considered here are, Pit Latrine, Flush/Pour Flush Latrine and Service Latrine.

### **(i) Pit System**

The latrines are attached to the pit that is dug into the ground for the reception of night soil, are reckoned as pit latrine.

**(ii) Flush/Pour Flush**

A flush latrine uses a cistern or holding tank for flushing water and has a water seal, which is a U-shaped pipe, below the seat or squatting pan that prevents the passage of flies and odours. A pour flush latrine uses a water seal, but unlike a flush latrine, a pour flush latrine uses water poured by hand for flushing (no cistern is used).

**(iii) Service**

Type of latrine from where night soil has been removed manually by scavengers. All other types of latrines are covered under “Others” category.

**14. Protected Water Supply- Source and Capacity of Storage System**

There are various sources of water supply and its storage system in the town.

**14.1 Service Reservoir**

A service reservoir is a water storage container that holds clean water after it has been treated in a water plant, and before it is piped to the end users. These containers are covered, and are designed to keep the water safe from contamination. Their main purpose is to provide a buffer within the water supply system so that water supplies can be maintained across periods of varying demand.

**14.2 River Infiltration Gallery**

Infiltration Galleries are capable of supplying large quantities of water, and are used where wells are unable to supply water needs, i.e. where an impermeable rock barrier affects well efficiency, or where surface water sources are too shallow for intake screens. Infiltration galleries are one or more horizontal screens placed adjacent to (on-shore), or directly underneath (bed-mounted), a surface water source.

**14.3 Bore Well Pumping System**

A bore well is a well of 6" to 12" in diameter drilled into the earth for retrieving water. The depth of a bore well can vary from 50 feet to 3000 feet. Water is pumped out to surface through electricity/generator.

**14.4 Pressure Tank**

Tank that is used to ensure consistent water pressure and for storage of water. Usually located in basement of house but sometimes (in older settings) located in well pit.

**15. Road Lighting (Points)**

Road lighting means the number of street lights that are maintained in the town.

**16. Home Orphanage**

Orphanage is the name to describe a residential institution devoted to the care of orphans—children whose parents are deceased or otherwise unable to care for them. Parents, and sometimes grandparents are legally responsible for supporting children, but in the absence of

these or other relatives willing to care for the children, they become a ward of the state and orphanages are a way of providing for their care and housing.

### **17. Working Women's Hostel**

These may be recognised or non-recognised by any public authority. The data on number of working women's hostels available in the town are collected with number of seats.

### **18. Old Age Home**

There are two types of Old Age Homes in India. One is the "Free" type which cares for the destitute old people who have no one else to care for them. They are given shelter, food, clothing and medical care. The second type is the "Paid" home where care is provided for a fee. Nowadays, such "Retirement" homes have become very popular in India and they are well worth considering.

### **19. Stadium**

A stadium is a place, or venue, for (mostly) outdoor sports, concerts or other events, consisting of a field or stage partly or completely surrounded by a structure designed to allow spectators to stand or sit and view the event.

### **20. Auditorium/Community Hall**

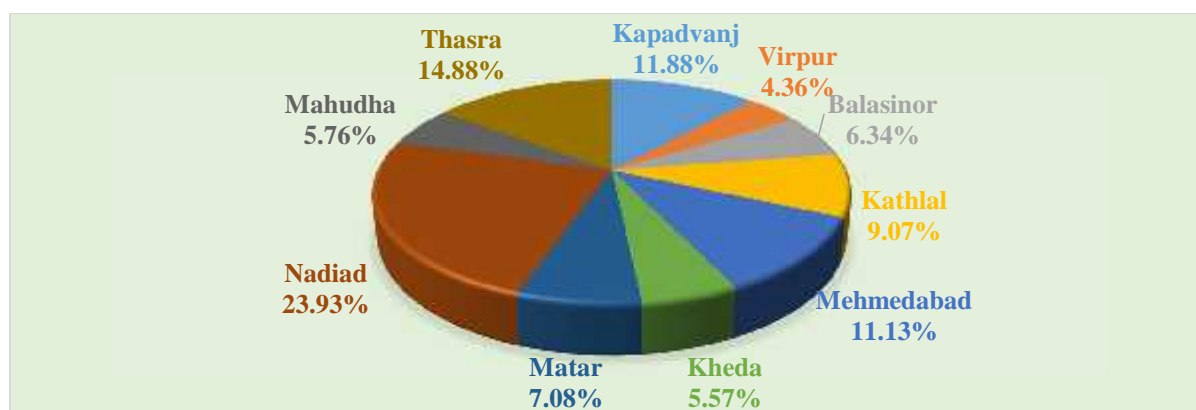
These are the places where meetings, social functions etc. are organised.

## (iv) 2011 Census Findings- Population and Its Distribution

### (a) Distribution of Population in Rural-Urban Areas

According to 2011 Census, the total population of Kheda district is 22,99,885 comprising 11,85,727 males and 11,14,158 females. This population of the district is 3.81 percent of total population of Gujarat State and the district ranks 10<sup>th</sup> among 26 districts of the state. Out of the total population of the district 77.2 percent lives in rural areas while 22.7 percent lives in urban areas. The rural population of the district is distributed in 615 inhabited villages among 10 talukas and the urban population is spread over in 12 towns. The total urban population of the district is 5,23,609 comprising 2,70,530 males and 2,53,079 females. The total rural population of the district is 17,76,276 comprising 9,15,197 males and 8,61,079 females. There are of 618 villages in the district, out of which 615 are inhabited and 3 villages are uninhabited.

#### Taluka wise Population (in %)



Source: Primary Census Abstract-2011.

The total population of Nadiad taluka is 23.93 % of the total population of the District, which is higher than other talukas of the District. The total population of Virpur taluka is 4.36 % of the total population of the District, which is lower than other talukas of the District.

### (b) Size Class and Status of Towns, Population Growth, Density, Sex Ratio, Work Participation Rate, Details of Literacy and Availability of University Education in the District

The statement given below shows the position and number of urban units by size class for 2011 Census.

Sr. No.	Name and Civic Status of Town	Size-Class States of Town	Population
1	2	3	4
1	Balasinor (M)	III	39330
2	Chaklasi (M)	III	39581
3	Dakor (M + OG)	III	25658
4	Kanjari (M)	IV	17881
5	Kapadvanj (M)	III	49308
6	Kathlal (M)	III	22071
7	Kheda (M)	III	25575
8	Mahudha (M)	IV	17722



Sr. No.	Name and Civic Status of Town	Size-Class States of Town	Population
1	2	3	4
9	Mehmedabad (M)	III	35368
10	Nadiad (M + OG)	I	225071
11	Thasra (M)	IV	15806
12	Virpur (CT)	IV	10238

Source: Primary Census Abstract-2011.

According to 2001 Census the total population of the district was 20,24,216 which increased to 22,99,885 in 2011 Census. There has been net addition of 2,75,669 persons in population during 2001-2011. The decadal growth rate of district comes to 13.6 percent. The decadal growth rates for the rural and urban areas of the district are 9.8 percent and 28.8 percent respectively.

As some towns of 2001 Census were declassified in 2011 Census, the urban growth rate is lower than that of rural areas. The highest urban growth of 64.5 percent is found in Thasra taluka and the lowest of 6.0 percent in Kheda taluka. The urban population was 20.1 percent of total population in 2001 Census and in 2011 Census the same is recorded at 22.8 percent.

The density of population in Kheda district is 582 persons per sq.km while the density of Gujarat State is 308 persons.

#### Taluka wise Sex Ratio and Population Density

Sr. No.	Name of Tehsil	Sex Ratio			Population Density
		Rural	Urban	Total	
1	2	3	4	5	6
1	Kapadvanj	949	939	947	415
2	Virpur	938	940	938	399
3	Balasinor	929	939	932	485
4	Kathlal	955	922	952	604
5	Mehmedabad	963	943	961	652
6	Kheda	931	922	929	426
7	Matar	929	-	929	422
8	Nadiad	933	939	936	1349
9	Mahudha	944	922	941	535
10	Thasra	930	918	929	516
<b>District</b>		<b>941</b>	<b>935</b>	<b>940</b>	<b>582</b>

Source: Primary Census Abstract-2011.

As regards sex ratio it is observed that there are 940 females for every 1,000 males in the district against the state sex ratio of 919 females. The sex ratio for rural and urban areas of the district is 941 and 935 respectively. Among the talukas the highest sex ratio of 961 females is recorded in Mehmedabad taluka and the lowest of 929 in Thasra, Kheda and Matar taluka. The sex ratio for children of 0-6 years of age is 903 in rural areas and 867 in urban areas.

#### Sex Ratio of Tehsils, Villages and Towns

Sex ratio	Number of Tehsils	Number of Villages	Number of Towns
1	2	3	4
less than 800	0	5	0
800-849	0	8	0
850-899	0	74	0

<b>Sex ratio</b>	<b>Number of Tehsils</b>	<b>Number of Villages</b>	<b>Number of Towns</b>
<b>1</b>	<b>2</b>	<b>3</b>	<b>4</b>
900-949	8	276	12
950-999	2	204	0
1000 or above	0	48	0
<b>Total</b>	<b>10</b>	<b>615</b>	<b>12</b>

Source: Primary Census Abstract-2011.

The work participation rate is defined as percentage of total workers to the population. As per 2011 Census the total workers (main + marginal) are 40.6 percent of total district population. In this proportion of main workers is 31.4 percent and that of marginal workers is 9.2 percent as high as 59.4 percent of population belongs to the category of non-workers.

As per 2011 Census among the main workers, male participation rate in the district is 50.1 percent and corresponding proportion for females is 11.5 percent. Male and female marginal workers account for 6.8 percent and 11.7 percent respectively. The proportion of female marginal workers is higher than that of males as the females are attending to one or more economic activities- in addition to their household duties to improve the family income. It is observed that in rural as well as in urban areas of the district the proportion of male main workers is higher than the female main workers.

A person who can read and write in any language with understanding is considered literate in the Census. All the children below 7 years of age are treated as illiterates.

As per 2011 Census literacy rate is 82.7 percent in Kheda district. The proportion of male and female literates in the district is 91.3 percent and 73.5 percent respectively. The literacy rate of males is higher than that of females. The gap in male and female literacy rate is 17.8 percentage points in the district.

The literacy rates of rural and urban areas are 81.4 percent and 86.7 percent respectively. The proportion of male and female literates in rural areas is 91.1 percent and 71.2 percent respectively. In urban areas male literacy rate is recorded at 92.1 percent and that of female at 81.1 percent. The gap in male-female literacy rate is 19.9 percent points in rural areas and 11 percentage points in urban areas. It is thus clear that female literacy rate is higher in urban areas.

## University Education

There are 20 colleges in Kheda district which includes 9 arts/commerce and science stream. Besides these there is 1 engineering colleges, 3 medical college, 4 management institute and 3 polytechnic in the district.

## Religion

Religion forms an integral part of Indian Social system. In the Pre-Independence census reports, the data on religion was being presented for 9 major religion viz. Hindu, Muslim, Christian, Sikhs, Jain, Buddhist, Parsi, Jew and others. However, since the 1951 census the data on religion has been presented for 6 major religion viz. Hindus, Muslims Christians, Sikhs, Jain and Buddhists. Besides, the minor religions have been classified under the category of 'other'. The data on religion collected and presented by the Indian Census is the basic data of intense use for the researchers, anthropologists, Sociologists, demographers, administrators, planners and even for a common man.

In 2011 the Indian Census collected the religion of the Households schedule and recorded the same under the six major religions, other religions were recorded in actual as returned by the respondent and classified under the category of 'others'. The 'Religion not stated' has been recorded for those persons who have not stated their religion.

### Percentage Distribution of Population by Major Religions in 2011 Census

Sr. No.	Religion	Gujarat State	Kheda District		
			Total	Rural	Urban
1	2	3	4	5	6
1	Hindu	53533988 (88.57)	2000884 (87.00)	1617374 (80.80)	383510 (19.20)
2	Muslim	5846761 (9.67)	264482 (11.50)	141620 (53.50)	122862 (46.50)
3	Christian	316178 (0.52)	26629 (1.20)	14036 (52.70)	12593 (47.30)
4	Sikh	58246 (0.10)	1403 (0.10)	481 (34.30)	922 (65.70)
5	Buddhist	30483 (0.05)	300 (0.0)	190 (63.30)	110 (36.70)
6	Jain	579654 (0.96)	3479 (0.20)	778 (22.40)	2701 (77.60)
7	Other	16480 (0.03)	82 (0.0)	59 (72.0)	23 (28.0)
8	Religion not Stated	57902 (0.10)	2626 (0.10)	1738 (66.20)	888 (33.80)

Source: Census of India, 2011.

Note: Percentage are given in bracket.

It is observed that at State level 88.57 percent of populations are followers of Hindu religion, whereas in Kheda district they constitute 87.0 percent of the population. In Gujarat State 9.67 percent of population follows Muslim religion whereas 11.5 percent of population follows Muslim religion in Kheda district. The population of Jains in the State is 0.96 percent, whereas in Kheda district it is 0.2 percent. The population of Christian in the State is 0.52 percent, whereas in Kheda district it is 1.2 percent. The population of Sikh in the State is 0.10 percent, whereas in Kheda district it is 0.1 percent.

In Kheda district, proportionately, the percentage of Hindu, Muslim, Christian, Buddhist population in urban areas is less than that in rural areas, while that of Sikh and Jain is more than in urban areas as compared to that in rural areas.

### (c) Mother Tongue

Mother tongue is the language spoken in the childhood by the person's mother to the person. If the mother died in infancy, the language mainly spoken in the person's home in the childhood will be the mother tongue. In the case of deaf and dumb infants the language usually spoken by the mother will be his/her mother tongue. The following statements present the data relating to mother tongues of the District of Kheda.

### Distribution of Mother Tongues Returned 2001 Census

Sr. No.	Mother Tongue	Number of Persons Who Returned The Mother Tongue		Percentage to Total Population
		1	2	
1	Assamese	1		0.00005
2	Bengali	228		0.0113
3	Gujarati	1970072		97.3252
4	Hindi	32700		1.6154
5	Kannada	84		0.0041
6	Konkani	13		0.0006
7	Malayalam	369		0.0182
8	Marathi	2432		0.1201
9	Nepali	95		0.0047
10	Oriya	80		0.0040
11	Punjabi	1223		0.0604
12	Sindhi	5299		0.2618
13	Tamil	199		0.0098
14	Telugu	385		0.0190
15	Urdu	9943		0.4912
16	Arabic/Arbi	50		0.0025
17	Bhili/Bhilodi	341		0.0168
18	English	50		0.0025
19	Khandeshi	10		0.0005
20	Lahnda	511		0.0252
21	Others	131		0.0065

Source: Primary Census Abstract, 2001.

Here, observing above table we show that in Kheda district ratio of people whom mother tongue is Gujarati is 97.32%, and rest of all languages speaking population is very less or minor.

### Scheduled Castes and Scheduled Tribes

The Statement below gives the decadal growth rate of Scheduled Castes population and Scheduled Tribes population during 2001-2011 which are 8.97 percent and 24.52 percent respectively. As per census 2011, Out of the total population of 1.15,631 Scheduled Castes in Kheda district as per 2011 Census, 86,794 live in rural area and the remaining 28,837 belong to urban area. Of the total Scheduled Tribes population, 27,275 live in rural area while 13061 live in urban area.

### Decadal Variation of Scheduled Castes and Scheduled Tribes Population

Sr. No.	Name of District	Total/ Rural/ Urban	Scheduled Castes Population		Percentage Decadal Variation	Scheduled Tribes Population		Percentage Decadal Variation
			2001	2011		2001	2011	
1	2	3	4	5	6	7	8	9
1	Kheda	Total	106111	115631	8.97	32394	40336	24.52
		Rural	84733	86794	2.43	24831	27275	9.84
		Urban	21378	28837	34.89	7563	13061	72.70

Source: Primary Census Abstract, 2001-2011.

### Percentage of Scheduled Castes Population in Total Population of Rural and Urban Areas 2011

District	Percentage of Scheduled Castes in								
	Total Population			Rural Population			Urban Population		
	Persons	Males	Females	Persons	Males	Females	Persons	Males	Females
1	2	3	4	5	6	7	8	9	10
Kheda	5.03	5.04	5.02	4.89	4.91	4.86	5.51	5.47	5.55

Source: Primary Census Abstract, 2011.

The population of Scheduled castes works out to 5.03 percent in total population, 4.89 in rural and 5.51 in urban population of the district. The percentage of female Scheduled Castes population is more than that of male Scheduled Castes population in urban area. While the percentage of male Scheduled Castes population is more than that of female Scheduled Castes population in total and rural areas.

### Percentage of Scheduled Tribes Population in Total Population of Rural and Urban Areas 2011

District	Percentage of Scheduled Tribes in								
	Total Population			Rural Population			Urban Population		
	Persons	Males	Females	Persons	Males	Females	Persons	Males	Females
1	2	3	4	5	6	7	8	9	10
Kheda	1.75	1.78	1.73	1.54	1.56	1.51	2.49	2.51	2.47

Source: Primary Census Abstract-2011.

The total Scheduled Tribes population of the district works out to 1.75 percent of the total population. The corresponding percentage for rural and urban areas are 1.54 percent and 2.49 percent respectively.

**(v) Brief Analysis of PCA Data Based on inset Tables 1 to 35**

**Table 1**  
**Decadal Change in Population of Tehsils by Residence, 2001- 2011**

Sr. No.	Tehsil	Population						Percentage Decadal Variation 2001-2011			Percentage Urban Population	
		2001*			2011			Total	Rural	Urban	2001	2011
		Total	Rural	Urban	Total	Rural	Urban					
1	2	3	4	5	6	7	8	9	10	11	12	13
1	Kapadvanj	243359	199409	43950	273168	223860	49308	12.25	12.26	12.19	18.06	18.05
2	Virpur	87091	87091	0	100293	90055	10238	15.16	3.40	0.00	0.00	10.21
3	Balasinor	130196	96491	33705	145823	106493	39330	12.00	10.37	16.69	25.89	26.97
4	Kathlal	181511	181511	0	208626	186555	22071	14.94	2.78	0.00	0.00	10.58
5	Mehmedabad	219882	189114	30768	255978	220610	35368	16.42	16.65	14.95	13.99	13.82
6	Kheda	118420	94284	24136	128162	102587	25575	8.23	8.81	5.96	20.38	19.96
7	Matar	147201	147201	0	162800	162800	0	10.60	10.60	0.00	0.00	0.00
8	Nadiad	488628	255734	232894	550330	267797	282533	12.63	4.72	21.31	47.66	51.34
9	Mahudha	114716	98924	15792	132560	114838	17722	15.55	16.09	12.22	13.77	13.37
10	Thasra	306890	281685	25205	342145	300681	41464	11.49	6.74	64.51	8.21	12.12
<b>District Total :</b>		<b>2037894</b>	<b>1631444</b>	<b>406450</b>	<b>2299885</b>	<b>1776276</b>	<b>523609</b>	<b>12.86</b>	<b>8.88</b>	<b>28.82</b>	<b>19.94</b>	<b>22.77</b>

\* Recasted Population

Table 1 represents the decadal growth rate and variation in urban percentage of population for all the tehsils of the district. Kheda district has observed decadal growth rate of 12.86%. Among all the tehsils, Mehmedabad has the highest growth rate of 16.42% followed by Mahudha (15.55%) and Virpur (15.16%). Lowest growth rate is observed in Kheda tehsil (8.23%). Percentage of urban population to total population of the district is 22.77 against 19.94 in Census 2001. Like 2001 urbanisation is maximum in Nadiad in 2011.

**Table 2**  
**Number and Percentage of Inhabited Villages in Specified Population Size Ranges with the Related Population, 2011 (Rural)**

Sr. No.	C.D. Block	Total Number of Inhabited Villages	Total Rural Population			Number and Percentage of Villages	Population Less Than 200	
			Persons	Males	Females		Males	Females
1	2	3	4	5	6	7	8	9
1	0148-Kapadvanj	106	223,860	114,852	109,008	4 (4%)	247	233
2	0149-Virpur	52	90,055	46,464	43,591	2 (4%)	55	55
3	0150-Balasinor	46	106,493	55,198	51,295	1 (2%)	46	44
4	0151-Kathlal	58	186,555	95,403	91,152	2 (3%)	75	66
5	0152-Mehmedabad	65	220,610	112,359	108,251	1 (2%)	77	61

Sr. No.	C.D. Block	Total Number of Inhabited Villages	Total Rural Population			Number and Percentage of Villages	Population Less Than 200	
			Persons	Males	Females		Males	Females
1	2	3	4	5	6	7	8	9
6	0153-Kheda	39	102,587	53,126	49,461	0 (0%)	0	0
7	0154-Matar	55	162,800	84,391	78,409	0 (0%)	0	0
8	0155-Nadiad	59	267,797	138,526	129,271	0 (0%)	0	0
9	0156-Mahudha	41	114,838	59,083	55,755	0 (0%)	0	0
10	0157-Thasra	94	300,681	155,795	144,886	0 (0%)	0	0
<b>Total</b>		<b>615</b>	<b>1,776,276</b>	<b>915,197</b>	<b>861,079</b>	<b>10 (2%)</b>	<b>500</b>	<b>459</b>

Sr. No.	C.D. Block	Number and Percentage of Villages	Population 200 - 499		Number and Percentage of Villages	Population 500 - 999	
			Males	Females		Males	Females
1	2	10	11	12	13	14	15
1	0148-Kapadvanj	8 (8%)	1,427	1,325	19 (18%)	7,814	7,345
2	0149-Virpur	7 (13%)	1,386	1,335	12 (23%)	4,661	4,300
3	0150-Balasinor	3 (7%)	523	510	10 (22%)	3,799	3,571
4	0151-Kathlhal	5 (9%)	935	914	11 (19%)	4,498	4,213
5	0152-Mehmedabad	5 (8%)	731	627	6 (9%)	2,408	2,264
6	0153-Kheda	1 (3%)	223	227	6 (15%)	2,396	2,306
7	0154-Matar	2 (4%)	370	382	6 (11%)	2,755	2,532
8	0155-Nadiad	0 (0%)	0	0	3 (5%)	1,207	1,105
9	0156-Mahudha	1 (2%)	232	227	5 (12%)	2,290	2,021
10	0157-Thasra	1 (1%)	257	227	7 (7%)	2,839	2,586
<b>Total</b>		<b>33 (5%)</b>	<b>6,084</b>	<b>5,774</b>	<b>85 (14%)</b>	<b>34,667</b>	<b>32,243</b>

Sr. No.	C.D. Block	Number and Percentage of Villages	Population 1000 - 1999		Number and Percentage of Villages	Population 2000 - 4999	
			Males	Females		Males	Females
1	2	16	17	18	19	20	21
1	0148-Kapadvanj	31 (29%)	21,884	20,784	37 (35%)	58,178	55,257
2	0149-Virpur	14 (27%)	9,861	9,405	13 (25%)	18,936	17,724
3	0150-Balasinor	10 (22%)	8,149	7,550	17 (37%)	24,809	22,991
4	0151-Kathlhal	8 (14%)	6,370	6,014	17 (29%)	28,097	26,688
5	0152-Mehmedabad	16 (25%)	12,011	11,629	22 (34%)	34,434	33,220
6	0153-Kheda	13 (33%)	9,899	9,174	13 (33%)	19,959	18,591
7	0154-Matar	15 (27%)	11,368	10,733	24 (44%)	38,086	35,510
8	0155-Nadiad	9 (15%)	6,967	6,588	25 (42%)	45,007	42,170
9	0156-Mahudha	12 (29%)	9,518	9,140	19 (46%)	30,144	28,832
10	0157-Thasra	37 (39%)	28,090	26,631	33 (35%)	55,607	51,758
<b>Total</b>		<b>165 (27%)</b>	<b>124,117</b>	<b>117,648</b>	<b>220 (36%)</b>	<b>353,257</b>	<b>332,741</b>

Sr. No.	C.D. Block	Number and Percentage of Villages	Population 5000 - 9999		Number and Percentage of Villages	Population 10000 and Above	
			Males	Females		Males	Females
1	2	22	23	24	25	26	27
1	0148-Kapadvanj	7 (7%)	25,302	24,064	0 (0%)	0	0
2	0149-Virpur	4 (8%)	11,565	10,772	0 (0%)	0	0
3	0150-Balasinor	5 (11%)	17,872	16,629	0 (0%)	0	0
4	0151-Kathlal	14 (24%)	47,571	45,609	1 (2%)	7,857	7,648
5	0152-Mehmedabad	12 (18%)	43,436	41,109	3 (5%)	19,262	19,341
6	0153-Kheda	5 (13%)	15,399	14,247	1 (3%)	5,250	4,916
7	0154-Matar	7 (13%)	23,939	21,841	1 (2%)	7,873	7,411
8	0155-Nadiad	19 (32%)	68,596	63,592	3 (5%)	16,749	15,816
9	0156-Mahudha	3 (7%)	9,963	8,980	1 (2%)	6,936	6,555
10	0157-Thasra	13 (14%)	47,533	44,007	3 (3%)	21,469	19,677
	<b>Total</b>	<b>89 (14%)</b>	<b>311,176</b>	<b>290,850</b>	<b>13 (2%)</b>	<b>85,396</b>	<b>81,364</b>

Table 2 gives the number and percentage of villages in different population ranges. From the table we can interpret that out of 615 inhabited villages of the district, maximum number of villages (220) having population in the range 2000-4999 followed by 165 villages having population range 1000-1999. Only 13 villages have population 10,000 and above and 10 villages have population less than 200.

**Table 3**  
**New Towns, De-Notified, Declassified and Merged Town in 2011 Census**

(a) New	
(i) Statutory town	3 - Kathlal(M), Kanjari(M), Thasra(M)
(ii) Census town	Virpur
(b) Denotified	
(i) Statutory towns of 2001 Census denotified and also did not satisfy the criteria to be treated as census towns	Nil
(ii) Statutory towns of 2001 Census denotified but identified as census towns based on demographic and economic criteria	Nil
(iii) Census towns of 2001 Census are notified as statutory town in 2011 Census	Nil
(c) Declassified	Nil
(d) Wholly merged with other town(s).	Nil

Table 3 listed number of towns de-notified, declassified, new towns created or merged with other towns. 3 new Statutory Towns namely Kathlal, Kanjari and Thasra, and one new Census town Virpur have been created in Census 2011 in Kheda district.



**Table 4**  
**Sex Ratio of State and District, 1901-2011**

Census Year	State			District		
	Total	Rural	Urban	Total	Rural	Urban
1	2	3	4	5	6	7
1901	954	951	965	897	883	970
1911	946	943	960	865	852	955
1921	944	947	931	872	865	913
1931	945	948	934	875	869	907
1941	941	954	898	896	893	912
1951	952	964	920	918	921	904
1961	940	956	896	913	917	897
1971	934	951	893	907	909	899
1981	942	959	905	924	924	925
1991	934	949	907	924	922	934
2001	920	945	880	923	922	923
2011	919	949	880	940	941	935

*Note: Sex Ratio has been defined here as the number of females per 1000 males*

Sex ratio is defined as the number of females over 1000 males. Above table shows the sex ratio for Gujarat and Kheda district since 1901. In Census 2011, sex ratio for the State is 919 and for the District it is 940. As compared to Census 2001 sex ratio of Kheda improved by 17 points. Rural and Urban sex ratio of the district improved by 19 and 12 points respectively.

**Table 5**  
**Sex Ratio by Sub-District, 2011**

Sr. No.	Name of Sub-District	Sex Ratio		
		Total	Rural	Urban
1	2	3	4	5
1	03869-Kapadvanj	947	949	939
2	03870-Virpur	938	938	940
3	03871-Balasinor	932	929	939
4	03872-Kathlal	952	955	922
5	03873-Mehmedabad	961	963	943
6	03874-Kheda	929	931	922
7	03875-Matar	929	929	0
8	03876-Nadiad	936	933	939
9	03877-Mahudha	941	944	922
10	03878-Thasra	929	930	918
	<b>District: 483-Kheda</b>	<b>940</b>	<b>941</b>	<b>935</b>

Table 5 depicts the sex ratio for the sub-districts. Among all sub-districts, Mehmedabad has the highest sex ratio of 961 and Kheda, Matar and Thasra have the lowest 929. Mehmedabad

sub district has the highest rural as well as urban sex ratio. Balasinor and Matar have the lowest rural sex ratio of 929. Thasra (918) has the lowest urban sex ratio.

**Table 6**  
**Sex Ratio by CD Blocks (Rural), 2011**

Sr. No.	Name of CD Block	Sex Ratio	Sr. No.	Name of CD Block	Sex Ratio
1	2	3	1	2	3
1	0148-Kapadvanj	949	7	0154-Matar	929
2	0149-Virpur	938	8	0155-Nadiad	933
3	0150-Balasinor	929	9	0156-Mahudha	944
4	0151-Kathlal	955	10	0157-Thasra	930
5	0152-Mehmedabad	963		<b>Total</b>	<b>941</b>
6	0153-Kheda	931			

Table 6 gives the sex ratio by CD Blocks (Rural). Mehmedabad CD Block has the highest sex ratio (963) whereas Balasinor and Matar CD Block has the lowest (929).

**Table 7**  
**Sex Ratio of Rural Population by Ranges, 2011**

Range of Sex Ratio For Villages	Number of Inhabited Villages	Percentage of Villages in Each Range	Population 2011	Percentage Distribution of Population
1	2	3	4	5
Less than 700	0	0.00	0	0.00
700 - 749	0	0.00	0	0.00
750 - 799	5	0.81	2116	0.12
800 - 849	8	1.30	9429	0.53
850 - 899	73	11.87	150830	8.49
900 - 949	276	44.88	963412	54.24
950 - 999	205	33.33	564430	31.78
1000 - 1099	46	7.48	85698	4.82
1100+	2	0.33	361	0.02
<b>District: Kheda (483)</b>	<b>615</b>	<b>100.00</b>	<b>1776276</b>	<b>100.00</b>

*Sex ratio District (Rural):941*

Table 7 represents distribution of villages under different sex ratio ranges. From the table it can be interpreted that 5 out of total 615 villages having sex ratio 750-799 which covers 0.12 % of total population. Maximum number of villages (276) lies in sex ratio range of 900-949 and it covers 54.24% of total population followed by 205 villages having sex ratio range 950-999 with 31.78% of total population.

**Table 8**  
**Sex Ratio of Towns, 2011**

Sr. No.	Name of Town	Status of Town	Sex Ratio
1	2	3	4
1	802571-Kapadvanj (M)	(M)	939
2	517318-Virpur (CT)	(CT)	940
3	802572-Balasinor (M)	(M)	939
4	802573-Kathlal (M)	(M)	922
5	802574-Mehmedabad (M)	(M)	943
6	802575-Kheda (M)	(M)	922
7	802576-Nadiad (M + OG)	(M + OG)	942
8	802577-Chaklasi (M)	(M)	932
9	802578-Kanjari (M)	(M)	921
10	802579-Mahudha (M)	(M)	922
11	802580-Thasra (M)	(M)	932
12	802581-Dakor (M + OG)	(M + OG)	910
<b>Sex ratio (Urban) district:</b>			<b>935</b>

Table 8 represents the status of sex ratio for towns. Kheda district has urban sex ratio of 935. Highest sex ratio (943) is observed in Mehmedabad (M) and lowest (910) is in Dakor (M+OG).

**Table 9**  
**Sex Ratio of Population in the Age Group 0-6 for Sub-District, 2011**

Sr. No.	Name of Sub-District	Total/ Rural/ Urban	Total Population in 0-6 Age Group			Sex Ratio for 0-6 Age Group
			Persons	Males	Females	
1	2	3	4	5	6	7
1	03869-Kapadvanj	Total	33882	17684	16198	916
		Rural	28376	14747	13629	924
		Urban	5506	2937	2569	875
2	03870-Virpur	Total	13875	7124	6751	948
		Rural	12609	6441	6168	958
		Urban	1266	683	583	854
3	03871-Balasinor	Total	19002	10023	8979	896
		Rural	14056	7326	6730	919
		Urban	4946	2697	2249	834
4	03872-Kathlal	Total	27572	14523	13049	899
		Rural	24811	13063	11748	899
		Urban	2761	1460	1301	891
5	03873-Mehmedabad	Total	34144	18066	16078	890
		Rural	29796	15741	14055	893
		Urban	4348	2325	2023	870
6	03874-Kheda	Total	16385	8820	7565	858

Sr. No.	Name of Sub-District	Total/ Rural/ Urban	Total Population in 0-6 Age Group			Sex Ratio for 0-6 Age Group
			Persons	Males	Females	
1	2	3	4	5	6	7
		Rural	13325	7122	6203	871
		Urban	3060	1698	1362	802
7	03875-Matar	Total	20874	11064	9810	887
		Rural	20874	11064	9810	887
		Urban	0	0	0	0
8	03876-Nadiad	Total	63877	33899	29978	884
		Rural	33654	17740	15914	897
		Urban	30223	16159	14064	870
9	03877-Mahudha	Total	17357	9147	8210	898
		Rural	15096	7953	7143	898
		Urban	2261	1194	1067	894
10	03878-Thasra	Total	44165	23241	20924	900
		Rural	39628	20834	18794	902
		Urban	4537	2407	2130	885
		<b>Total</b>	<b>291133</b>	<b>153591</b>	<b>137542</b>	<b>896</b>
	<b>District: 483-Kheda</b>	<b>Rural</b>	<b>232225</b>	<b>122031</b>	<b>110194</b>	<b>903</b>
		<b>Urban</b>	<b>58908</b>	<b>31560</b>	<b>27348</b>	<b>867</b>

Above table gives the sex ratio in the age group (0-6) for all the sub districts. Kheda district has child sex ratio as 896, 903 for rural and 867 for urban, clearly indicating comparatively poor status of child sex ratio. Virpur sub district has the highest child sex ratio of 948 and Kheda has the lowest (858).

**Table 10**  
**Sex Ratio of Population in the Age Group 0-6 for CD Blocks (Rural), 2011**

Sr. No.	Name of CD Block	Total Population in 0-6 Age Group			Sex Ratio for 0-6 Age Group
		Persons	Males	Females	
1	2	3	4	5	6
1	0148-Kapadvanj	28376	14747	13629	924
2	0149-Virpur	12609	6441	6168	958
3	0150-Balasinor	14056	7326	6730	919
4	0151-Kathlal	24811	13063	11748	899
5	0152-Mehmedabad	29796	15741	14055	893
6	0153-Kheda	13325	7122	6203	871
7	0154-Matar	20874	11064	9810	887
8	0155-Nadiad	33654	17740	15914	897
9	0156-Mahudha	15096	7953	7143	898
10	0157-Thasra	39628	20834	18794	902
	<b>Total</b>	<b>232225</b>	<b>122031</b>	<b>110194</b>	<b>903</b>

Table 10 shows the sex ratio in the age group (0-6) for all the CD Blocks (Rural) of Kheda. Virpur CD Block has the highest child sex ratio of 958 and Kheda has the lowest of 871.

**Table 11**  
**Sex Ratio of Rural Population in the Age Group 0-6 by Ranges, 2011**

Range of Sex Ratio For Villages	Number of Inhabited Villages	Percentage Distribution of Villages	Population 2011	Percentage Distribution of Population
1	2	3	4	5
Less than 700	24	3.90	3323	1.43
700 - 749	35	5.69	7087	3.05
750 - 799	39	6.34	11306	4.87
800 - 849	86	13.98	30233	13.02
850 - 899	113	18.37	59852	25.77
900 - 949	120	19.51	60529	26.06
950 - 999	64	10.41	29499	12.70
1000 - 1099	88	14.31	24134	10.39
1100+	46	7.48	6262	2.70
District: Kheda (483)	615	100	232225	100

*Sex ratio District (Rural):941*

Table 11 represents distribution of villages under different child sex ratio ranges. Out of total 615 villages 120 villages have child sex ratio in the range of 900-949 and cover 26.06% of total population. 113 villages have child sex ratio in the range of 850-899 and 46 villages have child sex ratio 1100 and above. 24 villages have child sex ratio less than 700 which accounts for 1.43 percent of total population.

**Table 12**  
**Sex Ratio of Population in the Age Group 0-6 of Towns, 2011**

Sr. No.	Name of Town	Urban Status of Town	Total Population in 0-6 Age Group			Sex Ratio for 0-6 Age Group
			Persons	Males	Females	
1	2	3	4	5	6	7
1	802571-Kapadvanj (M)	(M)	5506	2937	2569	875
2	517318-Virpur (CT)	(CT)	1266	683	583	854
3	802572-Balasinor (M)	(M)	4946	2697	2249	834
4	802573-Kathlal (M)	(M)	2761	1460	1301	891
5	802574-Mehmedabad (M)	(M)	4348	2325	2023	870
6	802575-Kheda (M)	(M)	3060	1698	1362	802
7	802576-Nadiad (M + OG)	(M + OG)	22836	12245	10591	865
8	802577-Chaklasi (M)	(M)	5108	2726	2382	874
9	802578-Kanjari (M)	(M)	2279	1188	1091	918
10	802579-Mahudha (M)	(M)	2261	1194	1067	894
11	802580-Thasra (M)	(M)	1900	1011	889	879
12	802581-Dakor (M + OG)	(M + OG)	2637	1396	1241	889
<b>District (Urban): 483-Kheda</b>			<b>58908</b>	<b>31560</b>	<b>27348</b>	<b>867</b>

Above table gives the status of child sex ratio for the towns. Kheda district has urban sex ratio (0-6) of 867. Kanjari (M) has the highest child sex ratio of 918 and Kheda (M) has the lowest of 802.

**Table 13**  
**Number and Percentage of Scheduled Castes and Scheduled Tribes Population**  
**in Sub-Districts, 2011**

Sr. No.	Name of Sub-District	Total/Rural/Urban	Total Population	Total Scheduled Castes Population	Total Scheduled Tribes Population	Percentage of Scheduled Castes Population to Total Population	Percentage of Scheduled Tribes Population to Total Population
1	2	3	4	5	6	7	8
1	03869-Kapadvanj	Total	273168	15087	4832	5.52	1.77
		Rural	223860	12392	2763	5.54	1.23
		Urban	49308	2695	2069	5.47	4.20
2	03870-Virpur	Total	100293	5950	336	5.93	0.34
		Rural	90055	5551	277	6.16	0.31
		Urban	10238	399	59	3.90	0.58
3	03871-Balasinor	Total	145823	10995	2690	7.54	1.84
		Rural	106493	7392	2359	6.94	2.22
		Urban	39330	3603	331	9.16	0.84
4	03872-Kathlal	Total	208626	6062	874	2.91	0.42
		Rural	186555	4864	754	2.61	0.40
		Urban	22071	1198	120	5.43	0.54
5	03873-Mehmedabad	Total	255978	9883	1920	3.86	0.75
		Rural	220610	7682	1142	3.48	0.52
		Urban	35368	2201	778	6.22	2.20
6	03874-Kheda	Total	128162	11991	6977	9.36	5.44
		Rural	102587	10085	6465	9.83	6.30
		Urban	25575	1906	512	7.45	2.00
7	03875-Matar	Total	162800	8098	1737	4.97	1.07
		Rural	162800	8098	1737	4.97	1.07
		Urban	0	0	0	0	0
8	03876-Nadiad	Total	550330	24378	8599	4.43	1.56
		Rural	267797	9827	2628	3.67	0.98
		Urban	282533	14551	5971	5.15	2.11
9	03877-Mahudha	Total	132560	4276	1348	3.23	1.02
		Rural	114838	3880	1305	3.38	1.14
		Urban	17722	396	43	2.23	0.24
10	03878-Thasra	Total	342145	18911	11023	5.53	3.22
		Rural	300681	17023	7845	5.66	2.61
		Urban	41464	1888	3178	4.55	7.66
		<b>Total</b>	<b>2299885</b>	<b>115631</b>	<b>40336</b>	<b>5.03</b>	<b>1.75</b>
	<b>483-Kheda</b>	<b>Rural</b>	<b>1776276</b>	<b>86794</b>	<b>27275</b>	<b>4.89</b>	<b>1.54</b>
		<b>Urban</b>	<b>523609</b>	<b>28837</b>	<b>13061</b>	<b>5.51</b>	<b>2.49</b>

Table 13 represents the percentage of scheduled caste and scheduled tribe population in different sub districts of Kheda. In this district percentage of scheduled castes (5.03) is more

than that of Scheduled tribes (1.75). Kheda sub district has the highest percentage of Scheduled castes (9.36) and Scheduled tribes (5.44). On the other hand lowest percentage of scheduled castes and tribes are found in Kathlal (2.91) and Virpur (0.34) respectively.

**Table 14**  
**Number and Percentage of Scheduled Castes and Scheduled Tribes Population in CD Blocks (Rural), 2011**

Sr. No.	Name of CD Block	Total Population	Total Scheduled Castes Population	Total Scheduled Tribes Population	Percentage of Scheduled Castes Population to Total Population	Percentage of Scheduled Tribes Population to Total Population
1	2	3	4	5	6	7
1	0148-Kapadvanj	223860	12392	2763	5.54	1.23
2	0149-Virpur	90055	5551	277	6.16	0.31
3	0150-Balasinor	106493	7392	2359	6.94	2.22
4	0151-Kathlal	186555	4864	754	2.61	0.40
5	0152-Mehmedabad	220610	7682	1142	3.48	0.52
6	0153-Kheda	102587	10085	6465	9.83	6.30
7	0154-Matar	162800	8098	1737	4.97	1.07
8	0155-Nadiad	267797	9827	2628	3.67	0.98
9	0156-Mahudha	114838	3880	1305	3.38	1.14
10	0157-Thasra	300681	17023	7845	5.66	2.61
	<b>Total</b>	<b>1776276</b>	<b>86794</b>	<b>27275</b>	<b>4.89</b>	<b>1.54</b>

Table 14 represents the distribution of scheduled castes and scheduled tribes in all the CD Blocks (Rural). Kheda CD Block has the highest percentage of scheduled castes and scheduled tribes whereas Kathlal CD Block has the lowest. Percentage of scheduled castes and Virpur CD Block has the lowest percentage of scheduled tribes.

**Table 15**  
**Proportion of Scheduled Castes Population to Total Population in Villages, 2011**

Percentage Range of Scheduled Castes Population to Total Population	Number of Villages	Percentage	Scheduled Castes Population	Percentage
1	2	3	4	5
NIL	104	16.91	0	0.00
Less than 5	281	45.69	25466	29.34
5 - 10	153	24.88	38462	44.31
11 - 20	63	10.24	18926	21.81
21 - 30	10	1.63	2850	3.28
31 - 40	2	0.33	352	0.41
41 - 50	2	0.33	738	0.85
51 - 75	0	0.00	0	0.00
76 and above	0	0.00	0	0.00
<b>District: Kheda (483)</b>	<b>615</b>	<b>100.00</b>	<b>86794</b>	<b>100.00</b>

Above table shows distribution of villages in different percentage ranges of scheduled castes population to total population. 16.91 percent of villages i.e. total 104 out of 615 villages do not have scheduled castes population. 281 villages have less than 5 % of scheduled castes to total population. 216 villages have percentage of scheduled castes to total population in the range of 5-20 and cover 66.12% scheduled castes population.

**Table 16**  
**Proportion of Scheduled Tribes Population to Total Population in Villages, 2011**

Percentage Range of Scheduled Tribes Population to Total Population	Number of Villages	Percentage	Scheduled Tribes Population	Percentage
1	2	3	4	5
NIL	333	54.15	0	0.00
Less than 5	229	37.24	9162	33.59
5 - 10	30	4.88	7973	29.23
11 - 20	13	2.11	5304	19.45
21 - 30	6	0.98	3130	11.48
31 - 40	3	0.49	1658	6.08
41 - 50	1	0.16	48	0.18
51 - 75	0	0.00	0	0.00
76 and above	0	0.00	0	0.00
<b>District: Kheda(483)</b>	<b>615</b>	<b>100.00</b>	<b>27275</b>	<b>100.00</b>

Table 16 gives the distribution of villages according to different percentage ranges of scheduled tribes to total population. 333 villages out of 615 do not have any scheduled tribes population. 229 villages have scheduled tribes percentage less than 5 and covers 33.59 percent of total scheduled tribes population. 30 villages covering 29.23% of scheduled tribes population have percentage range 5-10. Remaining 23 villages have percentage range of 11 and above.

**Table 17**  
**Number and Percentage of Scheduled Castes and Scheduled Tribes Population in Towns, 2011**

Sr. No.	Name of Town	Total Population	Total Scheduled Castes Population	Total Scheduled Tribes Population	Percentage of Scheduled Castes Population to Total Population	Percentage of Scheduled Tribes Population to Total Population
1	2	3	4	5	6	7
1	802571-Kapadvanj (M)	49308	2695	2069	5.47	4.20
2	517318-Virpur (CT)	10238	399	59	3.90	0.58
3	802572-Balasinor (M)	39330	3603	331	9.16	0.84
4	802573-Kathlal (M)	22071	1198	120	5.43	0.54
5	802574-Mehmedabad (M)	35368	2201	778	6.22	2.20
6	802575-Kheda (M)	25575	1906	512	7.45	2.00
7	802576-Nadiad (M + OG)	225071	13117	5709	5.83	2.54
8	802577-Chaklasi (M)	39581	845	89	2.13	0.22



Sr. No.	Name of Town	Total Population	Total Scheduled Castes Population	Total Scheduled Tribes Population	Percentage of Scheduled Castes Population to Total Population	Percentage of Scheduled Tribes Population to Total Population
1	2	3	4	5	6	7
9	802578-Kanjari (M)	17881	589	173	3.29	0.97
10	802579-Mahudha (M)	17722	396	43	2.23	0.24
11	802580-Thasra (M)	15806	863	1260	5.46	7.97
12	802581-Dakor (M + OG)	25658	1025	1918	3.99	7.48
<b>District (Urban) : 483-Kheda</b>		<b>523609</b>	<b>28837</b>	<b>13061</b>	<b>5.51</b>	<b>2.49</b>

Above table gives percentage of scheduled castes and scheduled tribes population in different towns. Balasinor (M) has the maximum percentage of scheduled castes and Chaklasi (M) has the lowest. In case of scheduled tribes maximum percentage is found in Thasra (M) and minimum in Chaklasi (M).

**Table 18**

**Sex Ratio among Scheduled Castes and Scheduled Tribes (Rural) in CD Blocks, 2011**

Sr. No.	Name of C.D. Block	Scheduled Castes Sex Ratio	Scheduled Tribes Sex Ratio
1	2	3	4
1	0148-Kapadvanj	939	979
2	0149-Virpur	999	834
3	0150-Balasinor	942	953
4	0151-Kathlal	936	766
5	0152-Mehmedabad	930	875
6	0153-Kheda	916	878
7	0154-Matar	932	884
8	0155-Nadiad	889	880
9	0156-Mahudha	953	998
10	0157-Thasra	929	938
<b>Total</b>		<b>932</b>	<b>913</b>

Table 18 gives the sex ratio of Scheduled castes and Scheduled tribes in all the CD Blocks (rural) of Kheda. Among all the CD Blocks, Virpur has the highest sex ratio (999) among scheduled castes and Nadiad has the lowest of 889. Among scheduled tribes, Mahudha CD Block has the highest sex ratio of 998 and Kathlal CD Block has the lowest sex ratio of 766 among scheduled tribes.

**Table 19**

**Sex Ratio among Scheduled Castes and Scheduled Tribes in Towns, 2011**

Sr. No.	Name of Town	Scheduled Castes Sex Ratio	Scheduled Tribes Sex Ratio
1	2	3	4
1	802571-Kapadvanj (M)	925	957
2	517318-Virpur (CT)	1005	967
3	802572-Balasinor (M)	962	1006
4	802573-Kathlal (M)	967	935

Sr. No.	Name of Town	Scheduled Castes Sex Ratio	Scheduled Tribes Sex Ratio
1	2	3	4
5	802574-Mehmedabad (M)	979	975
6	802575-Kheda (M)	965	869
7	802576-Nadiad (M + OG)	927	895
8	802577-Chaklasi (M)	1026	1023
9	802578-Kanjari (M)	990	1035
10	802579-Mahudha (M)	932	654
11	802580-Thasra (M)	984	984
12	802581-Dakor (M + OG)	1002	886
<b>District (Urban): 483-Kheda</b>		<b>949</b>	<b>920</b>

Table 19 gives the sex ratio of scheduled castes and scheduled tribes in all the towns of Kheda. Kheda (Urban) scheduled castes sex ratio is 949 and that of scheduled tribes is 920. Among all the towns, Chaklasi (M) has the highest scheduled castes sex ratio of 1026 and Kapadvanj (M) has the lowest of 925. Kanjari (M) has the highest scheduled tribe sex ratio of 1035 and Mahudha (M) having least Scheduled tribe's population has the lowest sex ratio of 654.

**Table 20**  
**Number of Literates and Illiterates, Percentage of Literates by Sex in Sub-Districts, 2011**

Sr. No.	Name of Sub-District	Total/ Rural/ Urban	Number of Literates And Illiterates						Literacy Rate			Gap In Male- Female Literacy Rate
			Number of Literates			Number of Illiterates			Persons	Males	Females	
			Persons	Males	Females	Persons	Males	Females				
1	2	3	4	5	6	7	8	9	10	11	12	13
1	03869- Kapadvanj	Total	196849	111757	85092	76319	28531	47788	82.27	91.15	72.93	18.22
		Rural	158482	91123	67359	65378	23729	41649	81.07	91.03	70.62	20.41
		Urban	38367	20634	17733	10941	4802	6139	87.59	91.71	83.24	8.47
2	03870-Virpur	Total	66621	39356	27265	33672	12386	21286	77.09	88.21	65.23	22.98
		Rural	59260	35200	24060	30795	11264	19531	76.52	87.95	64.29	23.66
		Urban	7361	4156	3205	2877	1122	1755	82.04	90.45	73.22	17.23
3	03871- Balasinor	Total	103686	60171	43515	42137	15309	26828	81.76	91.92	70.91	21.01
		Rural	73372	43673	29699	33121	11525	21596	79.38	91.23	66.64	24.59
		Urban	30314	16498	13816	9016	3784	5232	88.16	93.82	82.24	11.58
4	03872-Kathlal	Total	151662	86049	65613	56964	20837	36127	83.77	93.16	73.98	19.18
		Rural	135107	76878	58229	51448	18525	32923	83.53	93.37	73.33	20.04
		Urban	16555	9171	7384	5516	2312	3204	85.73	91.50	79.51	11.99
5	03873- Mehmedabad	Total	182115	102849	79266	73863	27717	46146	82.10	91.42	72.50	18.92
		Rural	155114	88185	66929	65496	24174	41322	81.29	91.27	71.05	20.22
		Urban	27001	14664	12337	8367	3543	4824	87.04	92.33	81.50	10.83
6	03874-Kheda	Total	92011	52182	39829	36151	14251	21900	82.32	90.57	73.53	17.04
		Rural	72260	41374	30886	30327	11752	18575	80.95	89.94	71.40	18.54
		Urban	19751	10808	8943	5824	2499	3325	87.72	93.10	82.00	11.10
7	03875-Matar	Total	113270	65456	47814	49530	18935	30595	79.81	89.27	69.70	19.57

Sr. No.	Name of Sub-District	Total/ Rural/ Urban	Number of Literates And Illiterates						Literacy Rate			Gap In Male- Female Literacy Rate
			Number of Literates			Number of Illiterates			Persons	Males	Females	
			Persons	Males	Females	Persons	Males	Females				
1	2	3	4	5	6	7	8	9	10	11	12	13
		Rural	113270	65456	47814	49530	18935	30595	79.81	89.27	69.70	19.57
		Urban	0	0	0	0	0	0	0	0	0	0
8	03876-Nadiad	Total	420126	231397	188729	130204	52829	77375	86.37	92.44	79.93	12.51
		Rural	201320	112468	88852	66477	26058	40419	85.98	93.11	78.38	14.73
		Urban	218806	118929	99877	63727	26771	36956	86.72	91.81	81.35	10.46
9	03877- Mahudha	Total	94632	53986	40646	37928	14318	23610	82.14	91.26	72.52	18.74
		Rural	81874	46652	35222	32964	12431	20533	82.09	91.24	72.46	18.78
		Urban	12758	7334	5424	4964	1887	3077	82.52	91.37	72.96	18.41
10	03878-Thasra	Total	239271	139277	99994	102874	38134	64740	80.3	90.34	69.53	20.81
		Rural	207182	121436	85746	93499	34359	59140	79.36	89.98	68.00	21.98
		Urban	32089	17841	14248	9375	3775	5600	86.90	92.88	80.42	12.46
		<b>Total</b>	<b>1660243</b>	<b>942480</b>	<b>717763</b>	<b>639642</b>	<b>243247</b>	<b>396395</b>	<b>82.65</b>	<b>91.31</b>	<b>73.49</b>	<b>17.82</b>
	<b>District: Kheda(483)</b>	<b>Rural</b>	<b>1257241</b>	<b>722445</b>	<b>534796</b>	<b>519035</b>	<b>192752</b>	<b>326283</b>	<b>81.42</b>	<b>91.08</b>	<b>71.22</b>	<b>19.86</b>
		<b>Urban</b>	<b>403002</b>	<b>220035</b>	<b>182967</b>	<b>120607</b>	<b>50495</b>	<b>70112</b>	<b>86.72</b>	<b>92.08</b>	<b>81.06</b>	<b>11.02</b>

Table 20 represents the number of literates, illiterates, literacy rate by sex and male female gap in literacy rates in all the sub districts of the district. From the table we can analyze that Kheda district has a literacy rate of 82.65 %. Gap in male and female literacy rates is 17.82%. Nadiad has the highest literacy rate of 86.37% and lowest male female literacy gap (12.51%). Virpur has the lowest literacy rate of 77.09% and highest male female literacy gap (22.98%).

**Table 21**  
**Number of Literates and Illiterates, Percentage of Literates by Sex in CD Blocks (Rural), 2011**

Sr. No.	Name of CD Block	Number of literates and illiterates						Literacy rate			Gap in male-female literacy rate
		Number of literates			Number of illiterates			Persons	Males	Females	
		Persons	Males	Females	Persons	Males	Females				
1	2	3	4	5	6	7	8	9	10	11	12
1	0148-Kapadvanj	158482	91123	67359	65378	23729	41649	81.07	91.03	70.62	20.41
2	0149-Virpur	59260	35200	24060	30795	11264	19531	76.52	87.95	64.29	23.66
3	0150-Balasinor	73372	43673	29699	33121	11525	21596	79.38	91.23	66.64	24.59
4	0151-Kathlal	135107	76878	58229	51448	18525	32923	83.53	93.37	73.33	20.04
5	0152-Mehmedabad	155114	88185	66929	65496	24174	41322	81.29	91.27	71.05	20.22
6	0153-Kheda	72260	41374	30886	30327	11752	18575	80.95	89.94	71.40	18.54
7	0154-Matar	113270	65456	47814	49530	18935	30595	79.81	89.27	69.70	19.57
8	0155-Nadiad	201320	112468	88852	66477	26058	40419	85.98	93.11	78.38	14.73
9	0156-Mahudha	81874	46652	35222	32964	12431	20533	82.09	91.24	72.46	18.78
10	0157-Thasra	207182	121436	85746	93499	34359	59140	79.36	89.98	68.00	21.98
	<b>Total</b>	<b>1257241</b>	<b>722445</b>	<b>534796</b>	<b>519035</b>	<b>192752</b>	<b>326283</b>	<b>81.42</b>	<b>91.08</b>	<b>71.22</b>	<b>19.86</b>

Table 21 gives the number of literates, illiterates, literacy rates and male female gap in literacy rates in the CD Blocks (Rural). Rural literacy rate for the district is 81.42%. For male it is 91.08% and for female it is 71.22%. Highest literacy rate is observed in Nadiad CD Block (85.98%) and lowest is in Virpur CD Block (76.52%). Male female literacy gap is widest for Balasinor (24.59%) and narrowest for Nadiad (14.73%).

**Table 22**  
**Distribution of villages by literacy rate range, 2011**

Range of Literacy Rate For Villages	Number of Inhabited Villages	Percentage Distribution of Villages	Population	Percentage Distribution of Population
1	2	3	4	5
0	0	0.00	0	0.00
1 - 10	0	0.00	0	0.00
11 - 20	0	0.00	0	0.00
21 - 30	0	0.00	0	0.00
31 - 40	0	0.00	0	0.00
41 - 50	1	0.16	100	0.01
51 - 60	3	0.49	3667	0.21
61 - 70	24	3.90	28560	1.61
71 - 80	266	43.25	774471	43.60
81 - 90	270	43.90	860343	48.44
91 - 99	49	7.97	108674	6.12
100	2	0.33	461	0.03
<b>District: Kheda(483)</b>	<b>615</b>	<b>100.00</b>	<b>1776276</b>	<b>100.00</b>

Literacy rate for District:81.42

Table 22 distributes all the villages of the district by range of literacy rate. 4 villages have literacy rate in the range 41-60 together they constitute 0.22% of total population. Maximum number of villages i.e. 270 lies in the literacy rate range of 81-90, it covers 48.44 percent of total population followed by 266 villages in the literacy rate range 71-80. 51 villages literacy rate range 91 and above out of which 2 villages have 100 percent literacy rate.

**Table 23**  
**Number of Literates and Illiterates, Percentage of Literates by Sex in Towns, 2011**

Sr. No	Name of Town	Number of Literates and Illiterates						Literacy Rate			Gap in Male-Female Literacy Rate
		Number of Literates			Number of Illiterates			Persons	Males	Females	
		Persons	Males	Females	Persons	Males	Females				
1	2	3	4	5	6	7	8	9	10	11	12
1	802571-Kapadvanj (M)	38367	20634	17733	10941	4802	6139	87.59	91.71	83.24	8.47
2	517318-Virpur (CT)	7361	4156	3205	2877	1122	1755	82.04	90.45	73.22	17.23
3	802572-Balasinor (M)	30314	16498	13816	9016	3784	5232	88.16	93.82	82.24	11.58
4	802573-Kathlal (M)	16555	9171	7384	5516	2312	3204	85.73	91.50	79.51	11.99
5	802574-Mehmedabad (M)	27001	14664	12337	8367	3543	4824	87.04	92.33	81.50	10.83

Sr. No	Name of Town	Number of Literates and Illiterates						Literacy Rate			Gap in Male-Female Literacy Rate
		Number of Literates			Number of Illiterates			Persons	Males	Females	
		Persons	Males	Females	Persons	Males	Females				
1	2	3	4	5	6	7	8	9	10	11	12
6	802575-Kheda (M)	19751	10808	8943	5824	2499	3325	87.72	93.10	82.00	11.10
7	802576-Nadiad (M + OG)	175930	94915	81015	49141	20988	28153	86.99	91.57	82.18	9.39
8	802577-Chaklasi (M)	29428	16533	12895	10153	3957	6196	85.37	93.07	77.17	15.90
09	802578-Kanjari (M)	13448	7481	5967	4433	1826	2607	86.19	92.14	79.74	12.40
10	802579-Mahudha (M)	12758	7334	5424	4964	1887	3077	82.52	91.37	72.96	18.41
11	802580-Thasra (M)	12034	6727	5307	3772	1455	2317	86.54	93.81	78.80	15.01
12	802581-Dakor (M + OG)	20055	11114	8941	5603	2320	3283	87.12	92.32	81.41	10.91
<b>District (Urban): Kheda(483)</b>		<b>403002</b>	<b>220035</b>	<b>182967</b>	<b>120607</b>	<b>50495</b>	<b>70112</b>	<b>86.72</b>	<b>92.08</b>	<b>81.06</b>	<b>11.02</b>

Table 23 shows the number of literates, illiterates and literacy rate in all the towns of the district. It can be analyzed from the table that all the towns of the district have literacy rate more than 80 percent. Among all the towns, Balasinor (M) has the highest literacy rate of 88.16 percent with male female literacy gap of 11.58 percent. On the other hand the Virpur (CT) has the lowest (82.04%) literacy rate with the male female literacy gap of 17.23 percent.

**Table 24**  
**Number of Scheduled Castes Literates and Illiterates, Percentage of Literates by Sex in CD Blocks (Rural), 2011**

Sr. No.	Name of CD Block	Number of Literates and Illiterates						Literacy Rate			Gap in Male-Female Literacy Rate
		Number of Literates			Number of Illiterates			Persons	Males	Females	
		Persons	Males	Females	Persons	Males	Females				
1	2	3	4	5	6	7	8	9	10	11	12
1	0148-Kapadvanj	9598	5374	4224	2794	1016	1778	85.42	92.91	77.48	15.43
2	0149-Virpur	3839	2180	1659	1712	597	1115	78.24	89.05	67.47	21.58
3	0150-Balasinor	5450	3225	2225	1942	581	1361	81.26	93.24	68.50	24.74
4	0151-Kathlhal	3546	2007	1539	1318	505	813	83.45	91.60	74.78	16.82
5	0152-Mehmedabad	5925	3299	2626	1757	681	1076	86.86	93.14	80.09	13.05
6	0153-Kheda	7677	4353	3324	2408	910	1498	85.68	93.13	77.55	15.58
7	0154-Matar	6010	3398	2612	2088	793	1295	83.57	91.32	75.25	16.07
8	0155-Nadiad	7938	4428	3510	1889	775	1114	89.91	94.90	84.31	10.59
9	0156-Mahudha	2924	1620	1304	956	367	589	84.80	92.15	77.16	14.99
10	0157-Thasra	12146	7041	5105	4877	1785	3092	80.55	90.14	70.25	19.89
<b>Total</b>		<b>65053</b>	<b>36925</b>	<b>28128</b>	<b>21741</b>	<b>8010</b>	<b>13731</b>	<b>84.02</b>	<b>92.19</b>	<b>75.26</b>	<b>16.93</b>

Table 24 gives CD Block (Rural) wise number of literates, illiterates and literacy rate for scheduled castes population. Scheduled castes literacy rate for the district is 84.02%. For male it is 92.19 % and for female it is 75.26%. Highest literacy rate is observed in Nadiad CD Block (89.91%) with the lowest male female literacy gap. Lowest literacy rate is found in Virpur CD

Block (78.24%) with quite high male female literacy gap. However, maximum male female literacy gap is observed in Balasinor CD Block.

**Table 25**  
**Distribution of Villages by Literacy Rate Range for Scheduled Castes Population (Rural), 2011**

Range of Literacy Rate for Villages	Number of Inhabited Villages Having Scheduled Castes	Percentage Distribution of Villages	Scheduled Castes Population	Percentage Distribution of Population
1	2	3	4	5
0	2	0.39	3	0.00
1 - 10	0	0.00	0	0.00
11 - 20	1	0.20	11	0.01
21 - 30	0	0.00	0	0.00
31 - 40	2	0.39	9	0.01
41 - 50	5	0.98	52	0.06
51 - 60	9	1.76	172	0.20
61 - 70	36	7.05	2638	3.04
71 - 80	137	26.81	22219	25.60
81 - 90	222	43.44	47195	54.38
91 - 99	82	16.05	14291	16.47
100	15	2.94	204	0.24
<b>Total</b>	<b>511</b>	<b>100.00</b>	<b>86794</b>	<b>100.00</b>

District Scheduled castes Literacy rate: 84.02

Table 25 distributes all the villages of the district by range of literacy rate for scheduled castes population. There are 2 villages having zero literacy rates as these villages have 3 scheduled caste population and all of them are illiterate. Maximum number of villages i.e. 222 lies in the range of 81-90; which covers 54.38 percent of scheduled caste population. 137 villages have literacy rates 71-80. There are total 97 villages having literacy rate more than 91% among which 15 villages have 100 percent literacy rate.

**Table 26**  
**Number of Scheduled Castes Literates and Illiterates, Percentage of Literates by Sex in Towns, 2011**

Sr. No.	Name of Town	Number of Literates and Illiterates						Literacy Rate			Gap in Male-Female Literacy Rate
		Number of Literates			Number of Illiterates			Persons	Males	Females	
		Persons	Males	Females	Persons	Males	Females				
1	2	3	4	5	6	7	8	9	10	11	12
1	802571-Kapadvanj (M)	2172	1175	997	523	225	298	90.16	94.15	85.87	8.28
2	517318-Virpur (CT)	324	171	153	75	28	47	90.50	96.07	85.00	11.07
3	802572-Balasinor (M)	2718	1510	1208	885	326	559	84.17	92.58	75.59	16.99
4	802573-Kathlal (M)	864	471	393	334	138	196	81.13	87.55	74.57	12.98
5	802574-Mehmedabad (M)	1807	964	843	394	148	246	92.19	97.18	87.09	10.09
6	802575-Kheda (M)	1585	837	748	321	133	188	92.37	97.10	87.59	9.51

Sr. No.	Name of Town	Number of Literates and Illiterates						Literacy Rate			Gap in Male-Female Literacy Rate
		Number of Literates			Number of Illiterates			Persons	Males	Females	
		Persons	Males	Females	Persons	Males	Females				
1	2	3	4	5	6	7	8	9	10	11	12
7	802576-Nadiad (M + OG)	10735	5844	4891	2382	964	1418	90.36	95.40	85.00	10.40
8	802577-Chaklasi (M)	609	338	271	236	79	157	80.88	91.11	70.94	20.17
9	802578-Kanjari (M)	419	232	187	170	64	106	80.27	90.27	70.57	19.70
10	802579-Mahudha (M)	288	165	123	108	40	68	81.82	91.16	71.93	19.23
11	802580-Thasra (M)	665	359	306	198	76	122	86.36	93.01	79.69	13.32
12	802581-Dakor (M + OG)	736	409	327	289	103	186	81.42	90.69	72.19	18.50
<b>District: Kheda (483)</b>		<b>22922</b>	<b>12475</b>	<b>10447</b>	<b>5915</b>	<b>2324</b>	<b>3591</b>	<b>88.44</b>	<b>94.36</b>	<b>82.28</b>	<b>12.08</b>

Table 26 shows the number of literates, illiterates and literacy rate in all the towns of the district for scheduled castes population. It can be analyzed from the table that Kheda (M) has the highest (92.37%) and Kanjari (M) has the lowest (80.27%) literacy rate among scheduled castes. Male female literacy gap is the least for Kapadvanj (M) and highest for Chaklasi (M).

**Table 27**  
**Number and Percentage of Scheduled Tribes Literates and Illiterates by Sex in CD Blocks (Rural), 2011**

Sr. No.	Name of CD Block	Number of Literates and Illiterates						Literacy Rate			Gap in Male-Female Literacy Rate
		Number of Literates			Number of Illiterates			Persons	Males	Females	
		Persons	Males	Females	Persons	Males	Females				
1	2	3	4	5	6	7	8	9	10	11	12
1	0148-Kapadvanj	1497	851	646	1266	545	721	64.86	72.61	56.87	15.74
2	0149-Virpur	153	94	59	124	57	67	67.11	75.20	57.28	17.92
3	0150-Balasinor	1215	743	472	1144	465	679	65.18	77.72	51.98	25.74
4	0151-Kathlal	381	263	118	373	164	209	58.71	72.25	41.40	30.85
5	0152-Mehmedabad	746	442	304	396	167	229	75.05	82.93	65.94	16.99
6	0153-Kheda	3734	2316	1418	2731	1127	1604	67.09	78.32	54.35	23.97
7	0154-Matar	840	511	329	897	411	486	58.05	66.19	48.74	17.45
8	0155-Nadiad	1761	1029	732	867	369	498	75.97	83.32	67.59	15.73
9	0156-Mahudha	569	334	235	736	319	417	53.48	63.14	43.93	19.21
10	0157-Thasra	3945	2414	1531	3900	1634	2266	59.77	70.50	48.21	22.29
<b>Total</b>		<b>14841</b>	<b>8997</b>	<b>5844</b>	<b>12434</b>	<b>5258</b>	<b>7176</b>	<b>64.42</b>	<b>74.56</b>	<b>53.27</b>	<b>21.29</b>

Table 27 gives the number of literates, illiterates and literacy rate for scheduled tribes in all the CD Blocks (Rural) of the district. Scheduled tribes literacy rate for the district is 64.42 percent and 74.56 and 53.27 percent are male and female literacy rate respectively. Nadiad CD Block has highest literacy rate of 75.97 percent and lowest is for Mahudha (53.48%) among scheduled tribes. Male female literacy gap is the highest in Kathlal (30.85%) and lowest for Nadiad (15.73%).

**Table 28**  
**Distribution of Villages by Literacy Rate Range for Scheduled Tribes Population**  
**(Rural), 2011**

Range of Literacy Rate For Villages	Number of Inhabited Villages Having Scheduled Tribes	Percentage Distribution of Villages	Scheduled Tribes Population	Percentage Distribution of Population
1	2	3	4	5
0	8	2.84	30	0.11
1 - 10	1	0.35	29	0.11
11 - 20	4	1.42	26	0.10
21 - 30	4	1.42	165	0.60
31 - 40	20	7.09	3341	12.25
41 - 50	30	10.64	3479	12.76
51 - 60	37	13.12	5441	19.95
61 - 70	41	14.54	5376	19.71
71 - 80	47	16.67	4480	16.43
81 - 90	31	10.99	2457	9.01
91 - 99	12	4.26	1993	7.31
100	47	16.67	458	1.68
<b>District: Kheda(483)</b>	<b>282</b>	<b>100</b>	<b>27275</b>	<b>100</b>

*Literacy rate for District: 81.42*

Table 28 distributes all the villages having scheduled tribe population, by range of literacy rate. There are total 8 villages having zero literacy rate, these villages contributes only 0.11 percent of the total scheduled tribe population. There are 47 villages whose literacy rate is 100 percent, which contributes 1.68 percent of total scheduled tribe population. 47 villages covering 16.43% of scheduled tribe population have literacy rate in the range of 71-80.

**Table 29**  
**Number and Percentage of Scheduled Tribes Literates and Illiterates by Sex in Towns, 2011**

Sr. No	Name of Town	Number of Literates And Illiterates						Literacy Rate			Gap in Male-Female Literacy Rate
		Number of Literates			Number of Illiterates			Persons	Males	Females	
		Persons	Males	Females	Persons	Males	Females				
1	2	3	4	5	6	7	8	9	10	11	12
1	802571-Kapadvanj (M)	823	506	317	1246	551	695	46.63	56.92	36.19	20.73
2	517318-Virpur (CT)	46	23	23	13	7	6	85.19	85.19	85.19	0
3	802572-Balasinor (M)	242	130	112	89	35	54	82.03	90.28	74.17	16.11
4	802573-Kathlal (M)	66	35	31	54	27	27	66.00	70.00	62.00	8.00
5	802574-Mehmedabad (M)	453	259	194	325	135	190	70.56	79.20	61.59	17.61
6	802575-Kheda (M)	330	199	131	182	75	107	74.66	83.26	64.53	18.73
7	802576-Nadiad (M + OG)	3116	1835	1281	2593	1178	1415	63.22	70.74	54.86	15.88
8	802577-Chaklasi (M)	44	26	18	45	18	27	64.71	70.27	58.06	12.21
9	802578-Kanjari (M)	98	56	42	75	29	46	68.06	82.35	55.26	27.09



Sr. No	Name of Town	Number of Literates And Illiterates						Literacy Rate			Gap in Male-Female Literacy Rate
		Number of Literates			Number of Illiterates			Persons	Males	Females	
		Persons	Males	Females	Persons	Males	Females				
1	2	3	4	5	6	7	8	9	10	11	12
10	802579-Mahudha (M)	30	22	8	13	4	9	78.95	91.67	57.14	34.53
11	802580-Thasra (M)	770	447	323	490	188	302	71.96	83.71	60.26	23.45
12	802581-Dakor (M + OG)	1016	629	387	902	388	514	59.59	70.36	47.72	22.64
<b>District (Urban): Kheda(483)</b>		<b>7034</b>	<b>4167</b>	<b>2867</b>	<b>6027</b>	<b>2635</b>	<b>3392</b>	<b>62.51</b>	<b>71.51</b>	<b>52.85</b>	<b>18.66</b>

Table 29 gives number of literates, illiterates and literacy rate for scheduled tribes in all the towns of the district. In Kheda district (Urban) scheduled tribes literacy rate is 62.51% with male female literacy gap 18.66%. Among all the towns Virpur (CT) and Kapadvanj (M) has the highest and lowest literacy rates respectively.

**Table 30**  
**Number and Percentage of Main Workers, Marginal Workers, and Non-Workers by Sex in Tehsils, 2011**

Sr. No.	Name of Tehsil	Persons/ Males/ Females	Total Population	Main Workers		Marginal Workers		Total Workers (Main And Marginal Workers)		Non Workers	
				Number	%	Number	%	Number	%	Number	%
				3	4	5	6	7	8	9	10
1	03869-Kapadvanj	Persons	273168	92081	33.71	26712	9.78	118793	43.49	154375	56.51
		Males	140288	72145	51.43	8619	6.14	80764	57.57	59524	42.43
		Females	132880	19936	15.00	18093	13.62	38029	28.62	94851	71.38
2	03870-Virpur	Persons	100293	31052	30.96	14599	14.56	45651	45.52	54642	54.48
		Males	51742	23271	44.98	5137	9.93	28408	54.90	23334	45.10
		Females	48551	7781	16.03	9462	19.49	17243	35.52	31308	64.48
3	03871-Balasinor	Persons	145823	42726	29.30	14155	9.71	56881	39.01	88942	60.99
		Males	75480	35751	47.36	5482	7.26	41233	54.63	34247	45.37
		Females	70343	6975	9.92	8673	12.33	15648	22.25	54695	77.75
4	03872-Kathlal	Persons	208626	70545	33.81	20205	9.68	90750	43.50	117876	56.50
		Males	106886	53987	50.51	6889	6.45	60876	56.95	46010	43.05
		Females	101740	16558	16.27	13316	13.09	29874	29.36	71866	70.64
5	03873-Mehmedabad	Persons	255978	79867	31.20	30383	11.87	110250	43.07	145728	56.93
		Males	130566	64891	49.70	10130	7.76	75021	57.46	55545	42.54
		Females	125412	14976	11.94	20253	16.15	35229	28.09	90183	71.91
6	03874-Kheda	Persons	128162	40899	31.91	7149	5.58	48048	37.49	80114	62.51
		Males	66433	35599	53.59	2765	4.16	38364	57.75	28069	42.25
		Females	61729	5300	8.59	4384	7.10	9684	15.69	52045	84.31
7	03875-Matar	Persons	162800	48551	29.82	11791	7.24	60342	37.07	102458	62.93
		Males	84391	43222	51.22	5359	6.35	48581	57.57	35810	42.43

Sr. No.	Name of Tehsil	Persons/ Males/ Females	Total Population	Main Workers		Marginal Workers		Total Workers (Main And Marginal Workers)		Non Workers	
				Number	%	Number	%	Number	%	Number	%
				1	2	3	4	5	6	7	8
		Females	78409	5329	6.80	6432	8.20	11761	15.00	66648	85.00
8	03876-Nadiad	Persons	550330	163981	29.80	38993	7.09	202974	36.88	347356	63.12
		Males	284226	139706	49.15	19945	7.02	159651	56.17	124575	43.83
		Females	266104	24275	9.12	19048	7.16	43323	16.28	222781	83.72
9	03877-Mahudha	Persons	132560	42857	32.33	11920	8.99	54777	41.32	77783	58.68
		Males	68304	35386	51.81	4339	6.35	39725	58.16	28579	41.84
		Females	64256	7471	11.63	7581	11.80	15052	23.43	49204	76.57
10	03878-Thasra	Persons	342145	109575	32.03	35942	10.50	145517	42.53	196628	57.47
		Males	177411	89610	50.51	12353	6.96	101963	57.47	75448	42.53
		Females	164734	19965	12.12	23589	14.32	43554	26.44	121180	73.56
		<b>Persons</b>	<b>2299885</b>	<b>722134</b>	<b>31.40</b>	<b>211849</b>	<b>9.21</b>	<b>933983</b>	<b>40.61</b>	<b>1365902</b>	<b>59.39</b>
<b>District: Kheda (483)</b>		<b>Males</b>	<b>1185727</b>	<b>593568</b>	<b>50.06</b>	<b>81018</b>	<b>6.83</b>	<b>674586</b>	<b>56.89</b>	<b>511141</b>	<b>43.11</b>
		<b>Females</b>	<b>1114158</b>	<b>128566</b>	<b>11.54</b>	<b>130831</b>	<b>11.74</b>	<b>259397</b>	<b>23.28</b>	<b>854761</b>	<b>76.72</b>

Table 30 represents the number and percentage of main, marginal and non-workers by sex in different sub districts of Kheda. Total workers (main + marginal) in the district are 40.61 percent. Percentage of male workers and female workers are 56.89 and 23.28 percent respectively. Percentage of male workers is the highest in Mahudha sub district and female percentage is the highest in Virpur sub district. Percent of non-worker is the highest in Nadiad sub district and lowest in Virpur. In case of main worker male percentage is higher whereas for marginal worker female percentage is more.

**Table 31**  
**Number and Percentage of Main Workers, Marginal Workers and Non-Workers by Sex in CD Blocks, 2011**

Sr. No.	Name of CD Block	Persons/ Males/ Females	Total population	Main workers		Marginal workers		Total workers (main and marginal workers)		Non workers	
				Number	%	Number	%	Number	%	Number	%
				1	2	3	4	5	6	7	8
1	0148-Kapadvanj	Persons	223860	77414	34.58	26151	11.68	103565	46.26	120295	53.74
		Males	114852	58950	51.33	8247	7.18	67197	58.51	47655	41.49
		Females	109008	18464	16.94	17904	16.42	36368	33.36	72640	66.64
2	0149-Virpur	Persons	90055	28448	31.59	13681	15.19	42129	46.78	47926	53.22
		Males	46464	21088	45.39	4578	9.85	25666	55.24	20798	44.76
		Females	43591	7360	16.88	9103	20.88	16463	37.77	27128	62.23

Sr. No	Name of CD Block	Persons/ Males/ Females	Total population	Main workers		Marginal workers		Total workers (main and marginal workers)		Non workers	
				Number	%	Number	%	Number	%	Number	%
				1	2	3	4	5	6	7	8
3	0150-Balasinor	Persons	106493	32290	30.32	12396	11.64	44686	41.96	61807	58.04
		Males	55198	26572	48.14	3963	7.18	30535	55.32	24663	44.68
		Females	51295	5718	11.15	8433	16.44	14151	27.59	37144	72.41
4	0151-Kathlal	Persons	186555	63764	34.18	19389	10.39	83153	44.57	103402	55.43
		Males	95403	48473	50.81	6259	6.56	54732	57.37	40671	42.63
		Females	91152	15291	16.78	13130	14.40	28421	31.18	62731	68.82
5	0152-Mehmedabad	Persons	220610	69661	31.58	28607	12.97	98268	44.54	122342	55.46
		Males	112359	56020	49.86	9168	8.16	65188	58.02	47171	41.98
		Females	108251	13641	12.60	19439	17.96	33080	30.56	75171	69.44
6	0153-Kheda	Persons	102587	33593	32.75	5975	5.82	39568	38.57	63019	61.43
		Males	53126	28986	54.56	2095	3.94	31081	58.50	22045	41.50
		Females	49461	4607	9.31	3880	7.84	8487	17.16	40974	82.84
7	0154-Matar	Persons	162800	48551	29.82	11791	7.24	60342	37.07	102458	62.93
		Males	84391	43222	51.22	5359	6.35	48581	57.57	35810	42.43
		Females	78409	5329	6.80	6432	8.20	11761	15.00	66648	85.00
8	0155-Nadiad	Persons	267797	80061	29.90	25562	9.55	105623	39.44	162174	60.56
		Males	138526	68256	49.27	12223	8.82	80479	58.10	58047	41.90
		Females	129271	11805	9.13	13339	10.32	25144	19.45	104127	80.55
9	0156-Mahudha	Persons	114838	37745	32.87	11386	9.91	49131	42.78	65707	57.22
		Males	59083	30833	52.19	3975	6.73	34808	58.91	24275	41.09
		Females	55755	6912	12.40	7411	13.29	14323	25.69	41432	74.31
10	0157-Thasra	Persons	300681	97199	32.33	34416	11.45	131615	43.77	169066	56.23
		Males	155795	78877	50.63	11391	7.31	90268	57.94	65527	42.06
		Females	144886	18322	12.65	23025	15.89	41347	28.54	103539	71.46
<b>Total</b>		<b>Persons</b>	<b>1776276</b>	<b>568726</b>	<b>32.02</b>	<b>189354</b>	<b>10.66</b>	<b>758080</b>	<b>42.68</b>	<b>1018196</b>	<b>57.32</b>
		<b>Males</b>	<b>915197</b>	<b>461277</b>	<b>50.40</b>	<b>67258</b>	<b>7.35</b>	<b>528535</b>	<b>57.75</b>	<b>386662</b>	<b>42.25</b>
		<b>Females</b>	<b>861079</b>	<b>107449</b>	<b>12.48</b>	<b>122096</b>	<b>14.18</b>	<b>229545</b>	<b>26.66</b>	<b>631534</b>	<b>73.34</b>

Table 31 gives the same details as that of table 30 but for CD Blocks (Rural). Virpur CD Block has the highest (46.78%) percentage of total workers and Matar CD Block has the lowest (37.07%).

**Table 32**  
**Number and Percentage of Main Workers, Marginal Workers, and Non-Workers by**  
**Sex in Towns, 2011**

Sr. No.	Name of town	Persons/ Males/ Females	Total population	Main workers		Marginal workers		Total workers (main and marginal workers)		Non workers	
				Number	%	Number	%	Number	%	Number	%
				1	2	3	4	5	6	7	8
1	802571-Kapadvanj (M)	Persons	49308	14667	29.75	561	1.14	15228	30.88	34080	69.12
		Males	25436	13195	51.88	372	1.46	13567	53.34	11869	46.66
		Females	23872	1472	6.17	189	0.79	1661	6.96	22211	93.04
2	517318-Virpur (CT)	Persons	10238	2604	25.43	918	8.97	3522	34.40	6716	65.60
		Males	5278	2183	41.36	559	10.59	2742	51.95	2536	48.05
		Females	4960	421	8.49	359	7.24	780	15.73	4180	84.27
3	802572-Balasinor (M)	Persons	39330	10436	26.53	1759	4.47	12195	31.01	27135	68.99
		Males	20282	9179	45.26	1519	7.49	10698	52.75	9584	47.25
		Females	19048	1257	6.60	240	1.26	1497	7.86	17551	92.14
4	802573-Kathlal (M)	Persons	22071	6781	30.72	816	3.70	7597	34.42	14474	65.58
		Males	11483	5514	48.02	630	5.49	6144	53.51	5339	46.49
		Females	10588	1267	11.97	186	1.76	1453	13.72	9135	86.28
5	802574-Mehmedabad (M)	Persons	35368	10206	28.86	1776	5.02	11982	33.88	23386	66.12
		Males	18207	8871	48.72	962	5.28	9833	54.01	8374	45.99
		Females	17161	1335	7.78	814	4.74	2149	12.52	15012	87.48
6	802575-Kheda (M)	Persons	25575	7306	28.57	1174	4.59	8480	33.16	17095	66.84
		Males	13307	6613	49.70	670	5.03	7283	54.73	6024	45.27
		Females	12268	693	5.65	504	4.11	1197	9.76	11071	90.24
7	802576-Nadiad (M + OG)	Persons	225071	66546	29.57	8928	3.97	75474	33.53	149597	66.47
		Males	115903	56365	48.63	5882	5.07	62247	53.71	53656	46.29
		Females	109168	10181	9.33	3046	2.79	13227	12.12	95941	87.88
8	802577-Chaklasi (M)	Persons	39581	11941	30.17	3126	7.90	15067	38.07	24514	61.93
		Males	20490	10476	51.13	1157	5.65	11633	56.77	8857	43.23
		Females	19091	1465	7.67	1969	10.31	3434	17.99	15657	82.01
9	802578-Kanjari (M)	Persons	17881	5433	30.38	1377	7.70	6810	38.09	11071	61.91
		Males	9307	4609	49.52	683	7.34	5292	56.86	4015	43.14
		Females	8574	824	9.61	694	8.09	1518	17.70	7056	82.30
10	802579-Mahudha (M)	Persons	17722	5112	28.85	534	3.01	5646	31.86	12076	68.14
		Males	9221	4553	49.38	364	3.95	4917	53.32	4304	46.68
		Females	8501	559	6.58	170	2.00	729	8.58	7772	91.42
11	802580-Thasra (M)	Persons	15806	4433	28.05	559	3.54	4992	31.58	10814	68.42
		Males	8182	4030	49.25	311	3.80	4341	53.06	3841	46.94
		Females	7624	403	5.29	248	3.25	651	8.54	6973	91.46
12	802581-Dakor (M + OG)	Persons	25658	7943	30.96	967	3.77	8910	34.73	16748	65.27

Sr. No.	Name of town	Persons/ Males/ Females	Total population	Main workers		Marginal workers		Total workers (main and marginal workers)		Non workers	
				Number	%	Number	%	Number	%	Number	%
				1	2	3	4	5	6	7	8
		Males	13434	6703	49.90	651	4.85	7354	54.74	6080	45.26
		Females	12224	1240	10.14	316	2.59	1556	12.73	10668	87.27
		Persons	523609	153408	29.30	22495	4.30	175903	33.59	347706	66.41
District(Urban): Kheda(483)		Males	270530	132291	48.90	13760	5.09	146051	53.99	124479	46.01
		Females	253079	21117	8.34	8735	3.45	29852	11.80	223227	88.20

Table 32 shows the percentage of main, marginal and other workers in all the towns of the district. Percentage of total workers is highest in Kanjari (M) (38.09%) and least for Kapadvanj (M) (30.88%).

**Table 33**  
**Distribution of Workers by Sex in Four Categories of Economic Activity**  
**in Sub-District, 2011**

Sr. No	Name of Sub-District	Persons/ Males/ Females	Total Population	Total Workers (Main + Marginal Workers)	Category of Workers							
					Cultivators		Agricultural Labourers		Household Industry Workers		Other Workers	
					Number	%	Number	%	Number	%	Number	%
1	2	3	4	5	6	7	8	9	10	11	12	13
1	03869-Kapadvanj	Persons	273168	118793	36783	30.96	42665	35.92	1384	1.17	37961	31.96
		Males	140288	80764	32873	40.70	25437	31.50	509	0.63	21945	27.17
		Females	132880	38029	3910	10.28	17228	45.30	875	2.30	16016	42.12
2	03870-Virpur	Persons	100293	45651	14487	31.73	15710	34.41	843	1.85	14611	32.01
		Males	51742	28408	13003	45.77	8374	29.48	392	1.38	6639	23.37
		Females	48551	17243	1484	8.61	7336	42.54	451	2.62	7972	46.23
3	03871-Balasinor	Persons	145823	56881	20092	35.32	15342	26.97	764	1.34	20683	36.36
		Males	75480	41233	18183	44.10	8842	21.44	593	1.44	13615	33.02
		Females	70343	15648	1909	12.20	6500	41.54	171	1.09	7068	45.17
4	03872-Kathlal	Persons	208626	90750	23276	25.65	40439	44.56	674	0.74	26361	29.05
		Males	106886	60876	21568	35.43	25707	42.23	409	0.67	13192	21.67
		Females	101740	29874	1708	5.72	14732	49.31	265	0.89	13169	44.08
5	03873-Mehmedabad	Persons	255978	110250	28698	26.03	40080	36.35	1130	1.02	40342	36.59
		Males	130566	75021	26461	35.27	25569	34.08	714	0.95	22277	29.69
		Females	125412	35229	2237	6.35	14511	41.19	416	1.18	18065	51.28
6	03874-Kheda	Persons	128162	48048	9581	19.94	20901	43.50	610	1.27	16956	35.29
		Males	66433	38364	9069	23.64	14851	38.71	444	1.16	14000	36.49
		Females	61729	9684	512	5.29	6050	62.47	166	1.71	2956	30.52
7	03875-Matar	Persons	162800	60342	18153	30.08	29018	48.09	692	1.15	12479	20.68
		Males	84391	48581	16964	34.92	22141	45.58	510	1.05	8966	18.46

Sr. No	Name of Sub-District	Persons/ Males/ Females	Total Population	Total Workers (Main + Marginal Workers)	Category of Workers							
					Cultivators		Agricultural Labourers		Household Industry Workers		Other Workers	
					Number	%	Number	%	Number	%	Number	%
1	2	3	4	5	6	7	8	9	10	11	12	13
8	03876-Nadiad	Females	78409	11761	1189	10.11	6877	58.47	182	1.55	3513	29.87
		Persons	550330	202974	25414	12.52	65738	32.39	4000	1.97	107822	53.12
		Males	284226	159651	23280	14.58	45633	28.58	2516	1.58	88222	55.26
9	03877-Mahudha	Females	266104	43323	2134	4.93	20105	46.41	1484	3.43	19600	45.24
		Persons	132560	54777	18418	33.62	24365	44.48	709	1.29	11285	20.60
		Males	68304	39725	16777	42.23	14893	37.49	374	0.94	7681	19.34
10	03878-Thasra	Females	64256	15052	1641	10.90	9472	62.93	335	2.23	3604	23.94
		Persons	342145	145517	44339	30.47	65584	45.07	1649	1.13	33945	23.33
		Males	177411	101963	37892	37.16	38614	37.87	968	0.95	24489	24.02
<b>District: Kheda (483)</b>		Females	164734	43554	6447	14.80	26970	61.92	681	1.56	9456	21.71
		Persons	<b>2299885</b>	<b>933983</b>	<b>239241</b>	<b>25.62</b>	<b>359842</b>	<b>38.53</b>	<b>12455</b>	<b>1.33</b>	<b>322445</b>	<b>34.52</b>
		Males	<b>1185727</b>	<b>674586</b>	<b>216070</b>	<b>32.03</b>	<b>230061</b>	<b>34.10</b>	<b>7429</b>	<b>1.10</b>	<b>221026</b>	<b>32.76</b>
		Females	<b>1114158</b>	<b>259397</b>	<b>23171</b>	<b>8.93</b>	<b>129781</b>	<b>50.03</b>	<b>5026</b>	<b>1.94</b>	<b>101419</b>	<b>39.10</b>

Table 33 represents distribution of workers by sex in four categories of economic activity (cultivators, agricultural labourers, household industry workers and other workers) in all the sub districts of Kheda. Percentage of cultivators and agricultural laborers are maximum in Balasinor and Matar sub district respectively. For cultivator male percentage is more whereas for agriculture laborer female percentage is greater. As a whole percentage of household industry workers is quite less as compared to other three categories, however in comparison to males, female percentage is more. Percentage of other workers is highest for Nadiad (53.12%) and lowest for Mahudha (20.60%).

**Table 34****Distribution of Workers by Sex in Four Categories of Economic Activity in CD Blocks, 2011**

Sr. No	Name of CD Block	Persons/ Males/ Females	Total Population	Total Workers (Main + Marginal Workers)	Category of Workers							
					Cultivators		Agricultural Labourers		Household Industry Workers		Other Workers	
					Number	%	Number	%	Number	%	Number	%
1	2	3	4	5	6	7	8	9	10	11	12	13
1	0148-Kapadvanj	Persons	223860	103565	36414	35.16	42324	40.87	1252	1.21	23575	22.76
		Males	114852	67197	32525	48.40	25162	37.45	402	0.60	9108	13.55
		Females	109008	36368	3889	10.69	17162	47.19	850	2.34	14467	39.78
2	0149-Virpur	Persons	90055	42129	14283	33.90	15112	35.87	775	1.84	11959	28.39
		Males	46464	25666	12816	49.93	8029	31.28	336	1.31	4485	17.47
		Females	43591	16463	1467	8.91	7083	43.02	439	2.67	7474	45.40
3	0150-Balasinor	Persons	106493	44686	19512	43.66	14757	33.02	481	1.08	9936	22.24
		Males	55198	30535	17613	57.68	8443	27.65	350	1.15	4129	13.52

Sr. No	Name of CD Block	Persons/ Males/ Females	Total Population	Total Workers (Main + Marginal Workers)	Category of Workers							
					Cultivators		Agricultural Labourers		Household Industry Workers		Other Workers	
					Number	%	Number	%	Number	%	Number	%
1	2	3	4	5	6	7	8	9	10	11	12	13
		Females	51295	14151	1899	13.42	6314	44.62	131	0.93	5807	41.04
4	0151-Kathlal	Persons	186555	83153	22721	27.32	38811	46.67	487	0.59	21134	25.42
		Males	95403	54732	21041	38.44	24803	45.32	236	0.43	8652	15.81
		Females	91152	28421	1680	5.91	14008	49.29	251	0.88	12482	43.92
5	0152-Mehmedabad	Persons	220610	98268	28258	28.76	39030	39.72	901	0.92	30079	30.61
		Males	112359	65188	26048	39.96	24799	38.04	541	0.83	13800	21.17
		Females	108251	33080	2210	6.68	14231	43.02	360	1.09	16279	49.21
6	0153-Kheda	Persons	102587	39568	8887	22.46	19490	49.26	442	1.12	10749	27.17
		Males	53126	31081	8395	27.01	13736	44.19	345	1.11	8605	27.69
		Females	49461	8487	492	5.80	5754	67.80	97	1.14	2144	25.26
7	0154-Matar	Persons	162800	60342	18153	30.08	29018	48.09	692	1.15	12479	20.68
		Males	84391	48581	16964	34.92	22141	45.58	510	1.05	8966	18.46
		Females	78409	11761	1189	10.11	6877	58.47	182	1.55	3513	29.87
8	0155-Nadiad	Persons	267797	105623	21838	20.68	53208	50.38	2454	2.32	28123	26.63
		Males	138526	80479	20075	24.94	36410	45.24	1467	1.82	22527	27.99
		Females	129271	25144	1763	7.01	16798	66.81	987	3.93	5596	22.26
9	0156-Mahudha	Persons	114838	49131	17928	36.49	22478	45.75	501	1.02	8224	16.74
		Males	59083	34808	16302	46.83	13171	37.84	316	0.91	5019	14.42
		Females	55755	14323	1626	11.35	9307	64.98	185	1.29	3205	22.38
10	0157-Thasra	Persons	300681	131615	43331	32.92	63015	47.88	1211	0.92	24058	18.28
		Males	155795	90268	36936	40.92	36842	40.81	603	0.67	15887	17.60
		Females	144886	41347	6395	15.47	26173	63.30	608	1.47	8171	19.76
		<b>Persons</b>	<b>1776276</b>	<b>758080</b>	<b>231325</b>	<b>30.51</b>	<b>337243</b>	<b>44.49</b>	<b>9196</b>	<b>1.21</b>	<b>180316</b>	<b>23.79</b>
	<b>Total</b>	<b>Males</b>	<b>915197</b>	<b>528535</b>	<b>208715</b>	<b>39.49</b>	<b>213536</b>	<b>40.40</b>	<b>5106</b>	<b>0.97</b>	<b>101178</b>	<b>19.14</b>
		<b>Females</b>	<b>861079</b>	<b>229545</b>	<b>22610</b>	<b>9.85</b>	<b>123707</b>	<b>53.89</b>	<b>4090</b>	<b>1.78</b>	<b>79138</b>	<b>34.48</b>

Table 34 gives distribution of workers by sex in four categories of economic activity in different CD Blocks (Rural). Percentage of cultivators is less as compared to agricultural laborers except for Balasinor. Rural percentage of cultivators for the district is 30.51 percent and 44.49 percent for agricultural laborers, 1.21 percent is household industry workers and 23.79 percent are other workers. Percentage of male workers as cultivators dominates the females and reverse is the situation for agricultural laborers. At the CD Block level highest percentage of cultivators and agricultural laborer are observed in Balasinor and Nadiad CD Block respectively. Prevalence of household industry worker is less in all the CD Blocks, however among all comparatively higher percentage is found in Nadiad CD Block. As regard the other workers highest percentage is observed for Mehmedabad CD Block.

**Table 35**  
**Distribution of Workers by Sex in Four Categories of Economic Activity in Towns, 2011**

Sr. No.	Name of Town	Persons/ Males/ Females	Total Population	Total Workers (Main + Marginal Workers)	Category of Workers							
					Cultivators		Agricultural Labourers		Household Industry Workers		Other Workers	
					Number	%	Number	%	Number	%	Number	%
1	2	3	4	5	6	7	8	9	10	11	12	13
1	802571-Kapadvanj (M)	Persons	49308	15228	369	2.42	341	2.24	132	0.87	14386	94.47
		Males	25436	13567	348	2.57	275	2.03	107	0.79	12837	94.62
		Females	23872	1661	21	1.26	66	3.97	25	1.51	1549	93.26
2	517318-Virpur (CT)	Persons	10238	3522	204	5.79	598	16.98	68	1.93	2652	75.30
		Males	5278	2742	187	6.82	345	12.58	56	2.04	2154	78.56
		Females	4960	780	17	2.18	253	32.44	12	1.54	498	63.85
3	802572-Balasinor (M)	Persons	39330	12195	580	4.76	585	4.80	283	2.32	10747	88.13
		Males	20282	10698	570	5.33	399	3.73	243	2.27	9486	88.67
		Females	19048	1497	10	0.67	186	12.42	40	2.67	1261	84.24
4	802573-Kathlal (M)	Persons	22071	7597	555	7.31	1628	21.43	187	2.46	5227	68.80
		Males	11483	6144	527	8.58	904	14.71	173	2.82	4540	73.89
		Females	10588	1453	28	1.93	724	49.83	14	0.96	687	47.28
5	802574-Mehmedabad (M)	Persons	35368	11982	440	3.67	1050	8.76	229	1.91	10263	85.65
		Males	18207	9833	413	4.20	770	7.83	173	1.76	8477	86.21
		Females	17161	2149	27	1.26	280	13.03	56	2.61	1786	83.11
6	802575-Kheda (M)	Persons	25575	8480	694	8.18	1411	16.64	168	1.98	6207	73.20
		Males	13307	7283	674	9.25	1115	15.31	99	1.36	5395	74.08
		Females	12268	1197	20	1.67	296	24.73	69	5.76	812	67.84
7	802576-Nadiad (M + OG)	Persons	225071	75474	1276	1.69	1368	1.81	1195	1.58	71635	94.91
		Males	115903	62247	1136	1.82	1085	1.74	788	1.27	59238	95.17
		Females	109168	13227	140	1.06	283	2.14	407	3.08	12397	93.72
8	802577-Chaklasi (M)	Persons	39581	15067	1853	12.30	9065	60.16	183	1.21	3966	26.32
		Males	20490	11633	1643	14.12	6801	58.46	129	1.11	3060	26.30
		Females	19091	3434	210	6.12	2264	65.93	54	1.57	906	26.38
9	802578-Kanjari (M)	Persons	17881	6810	447	6.56	2097	30.79	168	2.47	4098	60.18
		Males	9307	5292	426	8.05	1337	25.26	132	2.49	3397	64.19
		Females	8574	1518	21	1.38	760	50.07	36	2.37	701	46.18
10	802579-Mahudha (M)	Persons	17722	5646	490	8.68	1887	33.42	208	3.68	3061	54.22
		Males	9221	4917	475	9.66	1722	35.02	58	1.18	2662	54.14
		Females	8501	729	15	2.06	165	22.63	150	20.58	399	54.73
11	802580-Thasra (M)	Persons	15806	4992	631	12.64	994	19.91	189	3.79	3178	63.66
		Males	8182	4341	591	13.61	727	16.75	174	4.01	2849	65.63
		Females	7624	651	40	6.14	267	41.01	15	2.30	329	50.54
12	802581-Dakor (M + OG)	Persons	25658	8910	377	4.23	1575	17.68	249	2.79	6709	75.30



Sr. No.	Name of Town	Persons/ Males/ Females	Total Population	Total Workers (Main + Marginal Workers)	Category of Workers							
					Cultivators		Agricultural Labourers		Household Industry Workers		Other Workers	
					Number	%	Number	%	Number	%	Number	%
1	2	3	4	5	6	7	8	9	10	11	12	13
		Males	13434	7354	365	4.96	1045	14.21	191	2.60	5753	78.23
		Females	12224	1556	12	0.77	530	34.06	58	3.73	956	61.44
	<b>District (Urban): Kheda(483)</b>	<b>Persons</b>	<b>523609</b>	<b>175903</b>	<b>7916</b>	<b>4.50</b>	<b>22599</b>	<b>12.85</b>	<b>3259</b>	<b>1.85</b>	<b>142129</b>	<b>80.80</b>
		<b>Males</b>	<b>270530</b>	<b>146051</b>	<b>7355</b>	<b>5.04</b>	<b>16525</b>	<b>11.31</b>	<b>2323</b>	<b>1.59</b>	<b>119848</b>	<b>82.06</b>
		<b>Females</b>	<b>253079</b>	<b>29852</b>	<b>561</b>	<b>1.88</b>	<b>6074</b>	<b>20.35</b>	<b>936</b>	<b>3.14</b>	<b>22281</b>	<b>74.64</b>

Table 35 gives the distribution of workers by sex in four categories of economic activity in all the towns of the district. In most of the towns, percentage of other workers for both male and female are more as compared to other three economic activities. Nadiad (M+OG) has the highest percentage (94.91) of other workers where male and female percentage are 95.17 and 93.72 respectively and Chaklasi (M) has the lowest (26.32%).

## (vi) Brief Analysis of the Village Directory and Town Directory Data Based on Inset Tables 36 to 45

**Table 36: Distribution of Villages According to Availability of Different Amenities, 2011**

Sr. No.	Name of CD Block	Number of Inhabited Villages	Type of Amenity Available				
			Education*	Medical <sup>^</sup>	Drinking Water	Post Office <sup>#</sup>	Telephone*
1	2	3	4	5	6	7	8
1	0148-Kapadvanj	106	101 (95.28)	41 (38.68)	106 (100)	40 (37.74)	106 (100)
2	0149-Virpur	52	51 (98.08)	19 (36.54)	52 (100)	20 (38.46)	52 (100)
3	0150-Balasinor	46	45 (97.83)	20 (43.48)	46 (100)	20 (43.48)	46 (100)
4	0151-Kathlal	58	58 (100)	28 (48.28)	58 (100)	24 (41.38)	58 (100)
5	0152-Mehmedabad	65	63 (96.92)	35 (53.85)	65 (100)	29 (44.62)	65 (100)
6	0153-Kheda	39	39 (100)	19 (48.72)	39 (100)	23 (58.97)	39 (100)
7	0154-Matar	55	55 (100)	44 (80.00)	55 (100)	29 (52.73)	55 (100)
8	0155-Nadiad	59	59 (100)	47 (79.66)	59 (100)	36 (61.02)	59 (100)
9	0156-Mahudha	41	41 (100)	22 (53.66)	41 (100)	20 (48.78)	41 (100)
10	0157-Thasra	94	94 (100)	44 (46.81)	94 (100)	53 (56.38)	94 (100)
<b>Total</b>		<b>615</b>	<b>606 (98.54)</b>	<b>319 (51.87)</b>	<b>615 (100)</b>	<b>294 (47.8)</b>	<b>615 (100)</b>

Sr. No.	Name of CD Block	Type of Amenity Available				
		Transport Communications <sup>\$</sup>	Banks <sup>@</sup>	Agricultural Credit Societies	Approach by Pucca Road	Power Supply
1	2	9	10	11	12	13
1	0148-Kapadvanj	106 (100)	13 (2.26)	25 (23.58)	105 (99.06)	106 (100)
2	0149-Virpur	52 (100)	3 (5.77)	9 (17.31)	51 (98.08)	52 (100)
3	0150-Balasinor	46 (100)	4 (8.7)	10 (21.74)	46 (100)	46 (100)
4	0151-Kathlal	58 (100)	4 (6.9)	8 (13.79)	58 (100)	58 (100)
5	0152-Mehmedabad	65 (100)	11 (16.92)	12 (18.46)	63 (96.92)	65 (100)
6	0153-Kheda	39 (100)	8 (20.51)	15 (38.46)	39 (100)	39 (100)
7	0154-Matar	55 (100)	8 (14.55)	18 (32.73)	55 (100)	55 (100)
8	0155-Nadiad	59 (100)	22 (7.29)	32 (54.24)	59 (100)	59 (100)
9	0156-Mahudha	41 (100)	3 (7.32)	0 (0)	41 (100)	41 (100)
10	0157-Thasra	94 (100)	7 (7.45)	47 (50)	93 (98.94)	94 (100)
<b>Total</b>		<b>615 (100)</b>	<b>83 (13.50)</b>	<b>176 (28.62)</b>	<b>610 (99.19)</b>	<b>615 (100)</b>

Note: \* Education includes all Education Facilities.

<sup>^</sup> Medical includes all Medical Facilities.

<sup>#</sup> Post office includes Post Office, Telegraph Office and Post and Telegraph Office.

<sup>\$</sup> Transport Communication includes Bus Service, Rail Facility and Navigable Waterways.

<sup>@</sup> Bank includes Commercial Bank and Co-operative Bank.

\*\* Telephone includes Telephone, PCO and Mobile.

Percentage are given in brackets.

Table 36 given above shows the CD Block (Rural) wise distribution of villages according to the availability of different amenities such as education, medical, improved drinking water, post office, telephone, transport communication, banks, agricultural credit societies, pucca road connectivity and power supply. Out of 615 inhabited villages in the district, 606 (98.54%) villages have educational facility. Medical facilities are available in 319

(51.87) villages of the total inhabited villages. All 691 (100%) inhabited villages of the district have any kind of drinking water facility like tap, well, a hand pump, a tube well, etc. 294(47.8%) villages have post office. Telephone and Transport facility has reached to all the villages .Agricultural credit societies are available in 176 (28.62%) villages. Only 83 (13.50%) villages have banking facility, 610 (99.19%) villages are linked by pucca roads and all villages of the district have power supply.

**Table 37: Number and Percentage of Rural Population Served by Different Amenities, 2011**

Sr. No.	Name of CD Block	Total Population of Inhabited Villages	Type of Amenity Available				
			Education*	Medical^	Drinking Water	Post Office#	Telephone*
1	2	3	4	5	6	7	8
1	0148-Kapadvanj	223860	221019 (98.73)	143230 (63.98)	223860 (100)	140008 (62.54)	223860 (100)
2	0149-Virpur	90055	90044 (99.99)	58987 (65.5)	90055 (100)	58489 (64.95)	90055 (100)
3	0150-Balasinor	106493	106403 (99.92)	71060 (66.73)	106493 (100)	72867 (68.42)	106493 (100)
4	0151-Kathlal	186555	186555 (100)	151324 (81.11)	186555 (100)	129954 (69.66)	186555 (100)
5	0152-Mehmedabad	220610	220115 (99.78)	182867 (82.89)	220610 (100)	150810 (68.36)	220610 (100)
6	0153-Kheda	102587	102587 (100)	74853 (72.97)	102587 (100)	82373 (80.3)	102587 (100)
7	0154-Matar	162800	162800 (100)	143712 (88.28)	162800 (100)	118755 (72.95)	162800 (100)
8	0155-Nadiad	267797	267797 (100)	248101 (92.65)	267797 (100)	195019 (72.82)	267797 (100)
9	0156-Mahudha	114838	114838 (100)	84131 (73.26)	114838 (100)	76853 (66.92)	114838 (100)
10	0157-Thasra	300681	300681 (100)	200075 (66.54)	300681 (100)	216340 (71.95)	300681 (100)
<b>Total</b>		<b>1776276</b>	<b>1772839 (99.81)</b>	<b>1358340 (76.47)</b>	<b>1776276 (100)</b>	<b>1241468 (69.89)</b>	<b>1776276 (100)</b>

Sr. No.	Name of CD Block	Type of Amenity Available				
		Transport Communications \$	Banks@	Agricultural Credit Societies	Approach by Pucca Road	Power Supply
1	2	9	10	11	12	13
1	0148-Kapadvanj	223860 (100)	52402 (23.41)	74852 (33.44)	221240 (98.83)	223860 (100)
2	0149-Virpur	90055 (100)	11100 (12.33)	25809 (28.66)	89397 (99.27)	90055 (100)
3	0150-Balasinor	106493 (100)	18579 (17.45)	30743 (28.87)	106493 (100)	106493 (100)
4	0151-Kathlal	186555 (100)	34360 (18.42)	27955 (14.98)	186555 (100)	186555 (100)
5	0152-Mehmedabad	220610 (100)	80851 (36.65)	72670 (32.94)	219440 (99.47)	220610 (100)
6	0153-Kheda	102587 (100)	39382 (38.39)	53806 (52.45)	102587 (100)	102587 (100)
7	0154-Matar	162800 (100)	44984 (27.63)	81030 (49.77)	162800 (100)	162800 (100)
8	0155-Nadiad	267797 (100)	145231 (54.23)	174165 (65.04)	267797 (100)	267797 (100)
9	0156-Mahudha	114838 (100)	24859 (21.65)	0 (0)	114838 (100)	114838 (100)
10	0157-Thasra	300681 (100)	68056 (22.63)	194444 (64.67)	298992 (99.44)	300681 (100)
<b>Total</b>		<b>1776276 (100)</b>	<b>519804 (29.26)</b>	<b>735474 (41.41)</b>	<b>1770139 (99.65)</b>	<b>1776276 (100)</b>

Note: \* Education includes all Education Facilities.

^ Medical includes all Medical Facilities.

# Post office includes Post Office, Telegraph Office and Post and Telegraph Office.

\$ Transport Communication includes Bus Service, Rail Facility and Navigable Waterways.

@ Bank includes Commercial Bank and Co-operative Bank.

\*\* Telephone includes Telephone, PCO and Mobile.

Percentage are given in brackets.

Table 37 gives the details about the number and percentage of rural population served by different amenities. Out of total population of 17,76,276 persons in the district, 17,72,839 (99.81%) persons have educational facility. 13,58,340 (76.47%) population has medical facilities and all the persons have the facilities of drinking water. Post office facilities are available to 12,41,468 (68.89%) population. Telephone facility has reached to all the population

and 17,76,276 (100%) population of the district have transport communication facility. Banking facilities are available to 5,19,804 (29.26%) population of the district. 7,35,474 (41.41%) of the population have the facility of agricultural credit societies, 17,70,139 (99.65%) population have been provided pucca roads facility. Power supply is available to all rural population in the district.

**Table 38: Distribution of Villages Not Having Certain Amenities, Arranged by Distance Ranges from The Places Where these are Available, 2011**

Village Not Having The Amenity of	Distance Range of Place from The Villages Where The Amenity is Available			Total (Col. 2-4)
	Less than 5 Kilometers	5-10 Kilometers	10+ Kilometers	
1	2	3	4	5
1. Education:-				
(a) Primary School	1	6	2	9
(b) Middle School	0	0	0	0
(c) Degree College	47	210	355	612
2. Medical:-				
(a) Hospital	47	177	384	608
(b) PHC	166	303	97	566
3. Post Office-	321	0	0	321
4. Telephone	0	0	0	0
5. Bus Service	0	0	0	0
6. Bank:-				
(a) Commercial Bank	138	251	148	537
(b) Co-operative Bank	134	269	184	587
7. Agricultural Credit Societies	108	163	168	439

**Degree College** includes Art, Engineering and Medicine

**Hospital** includes Allopathic & Alternative Medicine

**Post Office** includes Post Office, Telegraph Office and Post & Telegraph Office

**Telephone** includes Telephone, PCO and Mobiles

**Bus** includes private and public

There is no Concept of **Middle School** in Gujarat

Table 38 shows that different types of amenity not available to the villages, here we observe 9 villages do not have primary school facility in which 1 village have this facility within 5 km. radius and 6 villages have this facility within 5 to 10 km. radius. Out of 612 villages, 355 villages have Degree College in radius of more than 10 km., 210 villages have this facility within 5 to 10 km. radius and 47 villages have this facility within less than 5 km. area.

Medical facility is one of the most important facility for people. Here we can see the most of the villages are far away from the hospital located. Out of 608 villages, 384 villages is in the range of more than 10 km. radius, Only 47 villages having hospital within 5 km. radius and 177 villages are in 5 to 10 km. range for using medical facility. In other hand public health center is present for 166 villages which have PHC facility within 5 km. radius, 303 villages are in 5 to 10 km. radius and 97 villages are in more than 10 km. radius. So here we can say that PHC working good in this district.

Post office is available in all villages, there are 321 villages are having this facility within 5 km. Bus and telephone service are available to all villages, so we can say that transport and telephone services are very sufficient in this district.

Commercial Banking facility is not available to 537 villages in which 138 villages have banking facility within 5 km. radius, 251 villages have banking facility within 5 to 10 km. radius and 148 villages have banking facility available to more than 10 km. radius. As many as Co-operative Banking facility is not available to 587 villages in which 134 villages have banking facility within 5 km. radius, 269 villages have banking facility within 5 to 10 km. radius and 184 villages have banking facility available to more than 10 km. radius.

Agriculture credit societies are not available to 439 villages in which 108 villages have that facility within 5 km. radius, also 163 and 168 villages have that facility within 5 to 10 km. and more than 10 km. radius respectively.

**Table 39: Distribution of Villages According to the Distance from the Nearest Statutory Town and Availability of Different Amenities, 2011**

Distance Range From The Nearest Statutory Town (In Kilometers)	Number\ Percentage	Number of Inhabited Villages in Each Range	Type of Amenity Available			
			Education*	Medical <sup>^</sup>	Post Office <sup>#</sup>	Telephone**
1	2	3	4	5	6	7
Less than 5	Number	64	64	33	32	64
	Percentage		100	51.56	50.00	100
5 - 15	Number	427	423	235	219	427
	Percentage		99.06	55.04	51.29	100
16- 50	Number	124	119	51	43	124
	Percentage		95.97	41.13	34.68	100
51+	Number	0	0	0	0	0
	Percentage		0	0	0	0
Unspecified	Number	0	0	0	0	0
	Percentage		0	0	0	0
<b>Total</b>	<b>Number</b>	<b>615</b>	<b>606</b>	<b>319</b>	<b>294</b>	<b>615</b>
	<b>Percentage</b>		<b>98.54</b>	<b>51.87</b>	<b>47.80</b>	<b>100</b>

Distance Range From The Nearest Statutory Town (In Kilometers)	Number\ Percentage	Type of Amenity Available			
		Transport Communications <sup>\$</sup>	Banks <sup>@</sup>	Agricultural Credit Societies	Approach By Pucca Road
1	2	8	9	10	11
Less than 5	Number	64	3	11	64
	Percentage	100	4.69	17.19	100
5 - 15	Number	427	67	133	424
	Percentage	100	15.69	31.15	99.30
16- 50	Number	124	13	32	122
	Percentage	100	10.48	25.81	98.39
51+	Number	0	0	0	0
	Percentage	0	0	0	0
Unspecified	Number	0	0	0	0
	Percentage	0	0	0	0
<b>Total</b>	<b>Number</b>	<b>615</b>	<b>83</b>	<b>176</b>	<b>610</b>
	<b>Percentage</b>		<b>100</b>	<b>13.50</b>	<b>28.62</b>

Note: \* Education includes all Education Facilities.

<sup>^</sup> Medical includes all Medical Facilities.

<sup>#</sup> Post office includes Post Office, Telegraph Office and Post and Telegraph Office.

<sup>\$</sup> Transport Communication includes Bus Service, Rail Facility and Navigable Waterways.

<sup>@</sup> Bank includes Commercial Bank and Co-operative Bank.

\*\* Telephone includes Telephone, PCO and Mobile.

Table 39 shows the distribution of villages according to four ranges of the distance from the nearest statutory town along with number of villages and availability of different amenities. Out of 615 inhabited villages, 64 villages that are at a distance of less than 5 km. from the

nearest town in which all villages have educational facility, 33 villages have medical facility, 32 villages have post office, all villages have telephone, all the villages have transport communications, only 3 village in this range have Banking facility and all villages have pucca road facilities. Out of total of 615 villages, 427 villages are situated at the distance of 5 km. to 15 km. from the statutory towns. Of these 427 villages, 423 villages having educational facilities, 235 villages are having medical facility, 219 villages are having post office, all villages are have telephone, all villages have transport and communication, 67 villages have bank, 133 villages have facility of agricultural credit society and 424 villages linked by pucca road. Out of total village, 124 villages are located at a distance of 16-50 km from the statutory town. Of these 124 villages, 119 villages have education, 51 villages have Medical, 43 villages have post office, all village have Telephone, all villages have Transport Communications, Only 13 village in this range have Bank, 32 villages have facility of Agricultural Credit Societies and 122 villages linked by Pucca roads and none of villages are located at a distance of more than 51 km from the nearest town.

**Table 40: Distribution of Villages According to Population Range and Amenities Available, 2011**

Population Range	Number\ Percentage	Number of Inhabited Villages in Each Range	Type of Amenity Available				
			Education*	Medical^	Drinking Water	Post Office#	Telephone**
1	2	3	4	5	6	7	8
1-499	Number	43	37	2	43	0	43
	Percentage		86.05	4.65	100	0	100
500-999	Number	85	82	10	85	4	85
	Percentage		96.47	11.76	100	4.71	100
1000 - 1999	Number	165	165	45	165	48	165
	Percentage		100	27.27	100	29.09	100
2000 - 4999	Number	220	220	161	220	152	220
	Percentage		100	73.18	100	69.09	100
5000 - 9999	Number	89	89	89	89	79	89
	Percentage		100	100	100	88.76	100
10000 +	Number	13	13	12	13	11	13
	Percentage		100	92.31	100	84.62	100
<b>Total</b>	<b>Number</b>	<b>615</b>	<b>606</b>	<b>319</b>	<b>615</b>	<b>294</b>	<b>615</b>
	<b>Percentage</b>		<b>98.54</b>	<b>51.87</b>	<b>100</b>	<b>47.8</b>	<b>100</b>

Population Range	Number\ Percentage	Type of Amenity Available				
		Transport communications\$	Banks@	Agricultural Credit Societies	Approach By Pucca Road	Power Supply
1	2	9	10	11	12	13
1-499	Number	43	1	3	42	43
	Percentage	100	2.33	6.98	97.67	100
500-999	Number	85	1	5	83	85
	Percentage	100	1.18	5.88	97.65	100
1000 - 1999	Number	165	4	34	164	165
	Percentage	100	2.42	20.61	99.39	100
2000 - 4999	Number	220	32	80	219	220
	Percentage	100	14.55	36.36	99.55	100
5000 - 9999	Number	89	34	44	89	89
	Percentage	100	38.20	49.44	100	100
10000 +	Number	13	11	10	13	13
	Percentage	100	84.62	76.92	100	100

Population Range	Number\ Percentage	Type of Amenity Available				
		Transport communications <sup>\$</sup>	Banks <sup>@</sup>	Agricultural Credit Societies	Approach By Pucca Road	Power Supply
1	2	9	10	11	12	13
<b>Total</b>	<b>Number Percentage</b>	<b>615</b>	<b>83</b>	<b>176</b>	<b>610</b>	<b>615</b>
		<b>100</b>	<b>13.50</b>	<b>28.62</b>	<b>99.19</b>	<b>100</b>

Note: \* Education includes all Education Facilities.

^ Medical includes all Medical Facilities.

# Post office includes Post Office, Telegraph Office and Post and Telegraph Office.

\$ Transport Communication includes Bus Service, Rail Facility and Navigable Waterways.

@ Bank includes Commercial Bank and Co-operative Bank.

\*\* Telephone includes Telephone, PCO and Mobile

Table 40 gives the distribution of villages according to different population ranges and amenities available. Out of 615 villages, 13 villages having population of 10,000 and more, here 13 villages have Education, Drinking Water, Telephone, Transport Communication, pucca road connectivity and Power Supply facilities which are essential. 12 Villages have Medical facilities. 11 Villages have Post offices facilities. 11 Villages have Banking facilities. 10 Villages have Agricultural Credit Societies facilities. There are 89 villages in the population range of 5,000 to 9,999, 89 Villages have all of the above facilities in which 79 villages have post Offices, banking facility is 38.2 percent and Agricultural credit societies is 49.44 percent available in that population range, rest of facilities are acceptable. There are 220 villages in the population range of 2,000 to 4,999, all of which have all of the above facilities except that 26.82 percent and 30.91 percent villages do not have amenities of medical and post-office respectively, also banking and agriculture society facility are 14.55 and 36.36 percent respectively. There are 43 villages in the population range of 1-499 persons. In that range amenities like medical, post-office, bank and agriculture credit societies not available to all villages of this population range, rest of facilities are satisfactory.

**Table 41: Distribution of Villages According to Land Use, 2011**

Sr. No.	Name of CD Block	Number of Inhabited Villages	Total Area (In Hectares)	Percentage of Cultivable Area To Total Area	Percentage of Irrigated Area to Total Cultivable Area
1	2	3	4	5	6
1	0148-Kapadvanj	106	63835.63	80.59	36.01
2	0149-Virpur	52	23786.81	62.07	32.96
3	0150-Balasinor	46	27918.74	70.94	34.18
4	0151-Kathlal	58	32874.18	81.93	31.09
5	0152-Mehmedabad	65	37932.68	82.60	68.58
6	0153-Kheda	39	27931.75	75.15	64.81
7	0154-Matar	55	38600.80	82.11	74.41
8	0155-Nadiad	59	34281.16	83.35	86.55
9	0156-Mahudha	41	23417.18	76.36	89.19
10	0157-Thasra	94	63152.85	75.11	60.57
<b>Total</b>		<b>615</b>	<b>373731.78</b>	<b>77.82</b>	<b>57.29</b>

Note: Cultivable Area= Irrigated Area + Unirrigated Area

Table 41 gives the details about taluka wise distribution of villages according to it also gives details of total area cultivable area available from the total area and area irrigated from the cultivable area available in the inhabited villages in the district. Cultivated area includes

irrigated as well as unirrigated area. There are 615 inhabited villages in the district having a total area of 373731.78 hectares. Of this, 77.82 percent area is cultivable and 57.29 percent of total cultivable area has irrigation facilities. Among the talukas, it is observable from the table Mahudha taluka irrigated area is 89.19 percent which is highest in all talukas. Kathlal taluka irrigated area is 31.09 percent which is lowest in all talukas. Nadiad has 86.55 percent irrigated area to total cultivable area which is second highest.

**Table 42: Schools/ Colleges per 10,000 Population in Towns, 2011**

Sr. No.	Name of The Town	Type of Educational Institution (Approx. Numbers)				
		Primary	Middle	Secondary / Matriculation	Senior Secondary	College*
1	2	3	4	5	6	7
1	802571-Kapadvanj (M)	4	0	1	1	0
2	517318-Virpur (CT)	7	0	3	1	0
3	802572-Balasinor (M)	5	0	2	2	0
4	802573-Kathlal (M)	4	0	2	1	0
5	802574-Mehmedabad (M)	3	0	2	1	0
6	802575-Kheda (M)	3	0	2	0	0
7	802576-Nadiad (M + OG)	4	0	0	1	0
8	802577-Chaklasi (M)	7	0	1	1	0
9	802578-Kanjari (M)	6	0	1	1	0
10	802579-Mahudha (M)	3	0	3	1	0
11	802580-Thasra (M)	5	0	1	1	0
12	802581-Dakor (M + OG)	5	0	1	1	0
<b>District: Kheda (483)</b>		<b>56 (5)</b>	<b>0</b>	<b>19 (1)</b>	<b>12 (1)</b>	<b>0</b>

Note: \* College includes Arts/ Science/ Commerce College (Degree Level and above)

There is no concept of **Middle School** in Gujarat.

Average data given into bracket.

Table 42 shows the availability of schools/colleges according to per 10,000 population in urban areas of Kheda district. There are 56 primary schools, 19 secondary schools and 12 senior secondary schools per 10,000 of population in the district. In term of average there are 5 primary school, 1 secondary and 1 senior secondary school available per 10,000 population in district. Overall all facilities are highest in Virpur (CT) and lowest in Kheda (M) and Nadiad (M + OG).

**Table 43: Number of Beds in Medical Institutions in Towns, 2011**

Sr. No.	Name of The Town	Number of Beds on Medical Institutions per 10,000 Population (Approx. Numbers)
		3
1	2	3
1	802571-Kapadvanj (M)	31
2	517318-Virpur (CT)	8
3	802572-Balasinor (M)	18
4	802573-Kathlal (M)	18
5	802574-Mehmedabad (M)	30
6	802575-Kheda (M)	30
7	802576-Nadiad (M + OG)	9
8	802577-Chaklasi (M)	5
9	802578-Kanjari (M)	7
10	802579-Mahudha (M)	7
11	802580-Thasra (M)	30
12	802581-Dakor (M + OG)	19
<b>District: Kheda (483)</b>		<b>212 (18)</b>

Note: Average data given into bracket.



Table 43 gives the details about the number of beds in Medical Institutions per 10,000 population in each town of Kheda district. On an average there are 18 beds and total 212 per 10,000 population in urban areas of the district. The highest number of beds i.e. 31 are in Kapadvanj (M) followed by Mehmedabad (M) and Kheda (M) and Thasra (M) with 30 beds. The lowest number of beds i.e. 5 are in Chaklasi (M).

**Table 44: Proportion of Slum Population in Towns, 2011**

Sr. No.	Name of The Town Having Slum	Total Population	Slum Population	Percentage of Slum Population to Total Population
1	2	3	4	5
1	802571-Kapadvanj (M)	49308	6574	13.33
2	802575-Kheda (M)	25575	2785	10.89
3	802576-Nadiad (M + OG)	225071	32199	14.31
	<b>Total</b>	<b>299954</b>	<b>41558</b>	<b>13.85</b>

Table 44 shows the slum population of the district. Overall 13.85 percent slum population in the urban area of the district. The highest proportion of slum population is 14.31 percent which in Nadiad (M + OG) town and lowest slum population is 10.89 percent which in Kheda (M).

**Table 45: Most Important Commodity Manufactured in Towns, 2011**

Sr. No.	Name of The Town	Name of Three Most Important Commodities Manufactured
1	2	3
1	802571-Kapadvanj (M)	Washing Soaps, Furniture, Agricultural Implements
2	517318-Virpur (CT)	Pulses
3	802572-Balasinor (M)	Lime Products, Stone
4	802573-Kathlall (M)	Timber, Milk
5	802574-Mehmedabad (M)	Tiles, Bricks, Electric Motor
6	802575-Kheda (M)	Agriculture & Animal Husbandary Implements, Medicines
7	802576-Nadiad (M + OG)	Clothes, Food Industries, Utensils (copper/brass)
8	802577-Chaklasi (M)	Plastic Paper
9	802578-Kanjari (M)	
10	802579-Mahudha (M)	Tobacco
11	802580-Thasra (M)	Home Industries(tejana), Papad, Tobacco
12	802581-Dakor (M + OG)	Tobacco

Table 45 indicates the most important commodities manufactured and exported out of each town of the district. The most important commodities manufactured in the towns are Washing Soaps, Furniture, Agricultural Implements, Pulses, Lime Products, Stone, Timber, Milk, Tiles, Bricks, Electric Motor, Animal Husbandary Implements, Medicines, Clothes, Food Industries, Utensils (copper/brass), Plastic Paper, Tobacco, Home Industries (tejana) and Papad.

## **(vii) Major Social and Cultural Events, Natural & Administrative Developments and Significant Activities during Decade**

During the decade of 1991-2001 no major social cultural event worth mentioned took place. The former Kheda district was bifurcated and new Anand district was formed separating Anand, Petlad, Khambhat and Borsad talukas. Further some talukas of new Kheda district were reconstituted and new talukas namely Kathlal, Mahudha, Virpur and Kheda were created.

### (viii) Brief Description of Places of Religious, Historical or Archaeological Importance in Villages and Places of Tourist Interest in the District

Kheda stands on a rising ground near the confluence of Vatrak and Shedhi rivers, 12 km. from Mehmedabad, the nearest railway station and about 20 km from Nadiad, situated on the Bombay- Ahmadabad National Highway 8.

Kheda is an ancient town said to be in existence at the time of Mahabharat when it was known as Chakravati Nagari. Its other names are Rastrakuta Nagar and Khetakpur from which its present name is derived. Brahmins from different parts of India had come and settled here making it a place of great educational and religious importance. Kheda was the gateway of Kathiawar by land routes. There is a Jain temple which once had very beautiful dark wood carving now replaced by marbles. The Khedia Hanuman temple is the oldest, said to have been in existence since Samvat 713 (A.D. 657). A Church built about 1825 A.D. at a cost of about Rs. 80,000/- is one of the places among the oldest religious places. The other places of religious importance are the Jumma Masjid, the Somnath Mahadev temple, and the Swaminarayan temple, all of them believed to be more than a hundred years old. There is one Christian mission and one Ashramshala. A well-known fair is held on *Ashwin Vad 14 and Bhaibij* at Khedia Hanuman temple. A well-known fair on the Vatrak river bank on the Sharad Purnima attracts about one lakh visitors from nearby places including Ahmadabad.

**Name of Taluka: Kapadvanj**

**Name of Town: Kapadvanj**

**Location Code: 802571**

Kapadvanj is situated on the river Mahor; it is the headquarters of taluka and the terminus of the Nadiad-Kapadvanj broad gauge railway line about 40 kms from Nadiad. According to local history, its original name was Kapatpura.

Three historical battles were fought at Kapadvanj. In 1054, Kutub- Ud- Din, the king of Gujarat, defeated King Mahmud Khilji of Malva after a hard battle. In 1725 the Marathas under Kantaji and Pilaji-Gaekwad were defeated by the Mughal Commander (Toran) Khanahzad Khan. In 1736, the Marathas and the Kolis recovered the town in a joint attack.

Kapadvanj had actively participated in the national struggle for freedom. The town is surrounded by a fort wall with gateways on four sides which are gradually disappearing. A Toran or victory arch in Chalukaya style, a kund and the Balris Kotha Vav, a step-well with 32 apartments, built by Siddharaj Jaysinh are fine specimens of architecture. The toran and the kund are protected monuments. There are temples of Mahalaxmi, Nilkanth Mahadev and Jain temple. There are beautiful mosques in the Vohra locality. Fair is held at Moti Ratnakar Mataji on Bhadrapad Sud 12-15.



**Name of Taluka: Kathlal**  
**Name of Village: Lasundra**  
**Location Code: 517406**

Lasundra is situated on the river Luni, about 17 km. south-east of Kapadvanj. It is known for its hot and cold springs said to have medicinal properties curing skin diseases. A legend attributes their origin to Shri Rama, the place being called Ram kshetra.

There is an old step-well and a Swaminarayan temple. The Mahashivaratri fair is held in February at the Somnath Mahadev temple near the spring is attended by many.

Lasundra is situated on the river Luni about 17 km. south east of Kapadvanj. It is known for its hot and cold spring said to have medicinal properties curing skin diseases. A legend attributes their origin to Shri Rama the place being called Rama kshetra. There is an old step well and a Swaminarayan temple. The Mahashivaratri fair held in February at the Somnath Mahadev temple near the spring is attended by about 4,000 persons. Lasundra has its water works, a milk producer's society.

### Hot and Cold Springs



**Name of Taluka: Kathlal**  
**Name of Village: Fagvel**  
**Location Code: 517403**

Fagvel situated on the bank of the river Shaidak is 15 km. from Thasra railway station and 45 km. from Kapadvanj. It has the shrine of Bhathiji, a local deity widely worshipped and held in great sanctity especially for the cure of poisonous snake bites. It is said that about 150 year ago, Bhathiji immediately returning from his own marriage gave his life fighting for the protection of cows that were being driven away by the Muslim outlaws. According to a legend his body went on fighting for some time after his head was severed. The fair held in his honour on kartika sud 1-2 is attended by over 10.000 person.

### Bhathiji Temple



**Name of Taluka: Nadiad**

**Name of Town: Nadiad**

**Location Code: 802576**

Nadiad is the largest town in Kheda district and taluka and district headquarters. It is junction station on the Bombay-Ahmadabad broad gauge line of the Western Railway from where narrow gauge railway lines run to Bhadrachal. Nadiad is well-known for many things. The seat of Santaram Maharaj and the Santaram Temple earned fame not only for its religious importance, but for the public service activities also. The author of the epic like Gujarati novel 'Saraswati Chandra' Govardhanram Tripathi, Manilal Nanubhai, Balashankar, the poet painter Phool Chand Master and Rasakavi Raghunath Brahmabhatt were a few of the many literary personalities.



**Santaram Temple**

Nadiad has developed into a trade centre. There are many hospitals and educational institutions. The Kidney Hospital, Dharmasingh Desai Institute of Technology and the Ayurvedic College are well-known throughout.

**Name of Taluka: Thasra**

**Name of Town: Sarnal**

**Location Code: 517737**

The village Sarnal is 8 km from Thasra, the taluka headquarter it contains the remains believed to be of Chandrabas Nagari of ancient times. Sarnal is 1.5 km. away it is situated on the confluence of the rivers Mahi and Galti, 3 km. from the Anghadi station on the Anand Godhara broad gauge railway line. Galteshwar is an ancient shiv temple and also a place where Galav muni and his Ashram in early times, the temple is a protected monument and belongs to the Chalukyan period.



**The Galteshwar temple**

There is a perennial flow of underground water round the shiv ling in the temple. It is believed that the water of the river Galti flows here through a perennial stream. Fairs are held here on the Janamashtami and Shivaratri festival and on every Monday of the month of Shravan.

**Name of Taluka: Kapadvanj**

**Name of Town: Kapadvanj**

**Location Code: 802571**

### Utkantheswar Mahadev

There are many small carved niches in Kundvav in Kapadvanj. The steps are also beautifully carved. The recently built maharishi Arvind centre is also one of the attractions. Utkantheswar is another nice place about 18 km, from kapadvanj. It is a tourist attraction beside its importance as a religious place. The temple is at a height. There are 108 steps from the river Vatrak bank. There is the seat of Devi Jagadamba right of stairs. A big fair is organized on Shivaratri every year. The place is popularly called Untadiya Mahadev.



There is a home for the old and the aged people. Many retired men are passing their later years of life at the vriddhashram. Yogashram is the very place where ancient's rishi and a Jain monk penanced. The silent temple (Maun mandir), other temple and library are the main features of Yogashram.

A little ahead of Utkantheswar, another beautiful place is Dhareshwar, also on the banks of Vatrak. Accommodation facility is also available to the tourists at Dhareshwar. It is really a beautiful, calm and quiet place.

**Name of Taluka: Balasinor**

**Name of Town: Wanakbori**

**Location Code: 517358**

### Wanakbori Thermal Power Station

Wanakbori Thermal Power Station is a coal-fired power station in Gujarat, India. It is located on the bank of Mahi River in Kheda district. There are seven units of each 210 MW capacity.

The Company was promoted by erstwhile Gujarat Electricity Board (GEB) as it's wholly owned subsidiary in the context of liberalization and as a part of efforts towards restructuring of the Power Sector.

GSECL has initiated its activities in the field of Generation of Power. The Government of Gujarat has also given to the GSECL the status of Independent Power Producer (IPP) with approval to undertake new power projects.



**Name of Taluka: Matar**  
**Name of Town: Pariej**  
**Location Code: 517580**

### Pariej Lake

Pariej lake is our most favorite birding site since the last 5 years, more birds for a couple of kilometers are observed on the dunes, ditches and farms on both sides of the road leading to Matar. The resident birds are Black Ibis, Blyth's Reed Warbler, Comb Ducks, Common Pochard, Common Greenshank, Common Redshank, Common Teals, Coot, Cormorates, Egrates, Green Bee Eater, Indian Roller, Lapwings, Little Grebe, Open Bill Stork, Oriental White Ibis, Painted Stork, Purple

Heron, Purple Moorhen, Purple Sun Bird, Sand Piper, Sarus Crane, Terns, White Cheeked Bulbul, White Throated King Fisher, etc. Last year we observed some new birds like Black Necked Grebe, Black Shouldered Kite, Bronze Winged Jacana, Collared Pratincole, Great Crested Grebe, Kestrel, Plover, Red Crested Pochard, Red Necked Grebe, Spoon Bill Stork, Woolly Necked Stork, etc.



## (ix) Major Characteristics of the District, Contribution of the District in the Form of any Historical Figure Associated with the District

Kheda district is progressive in agriculture. Its area under tobacco, one of the most important cash crops, is the highest in Gujarat. Bajri is the principal crop and the staple grain food. Jowar is grown to a much extent but is important as fodder. Rice is comparatively much grown crop. Kheda district has large number of small and medium tanks connected with the Mahi Canal system, which offer a good scope to develop fresh water fisheries. Kheda district is famous for its tobacco production which is used in the district in the manufacture of bidi and snuff, but a large quantity is exported outside the district.


The food taken by the people in the rural areas is very simple consisting of two or three items per meal. It is mostly confined to rotla or loaf of Bajri with milk or curd or Chhas. Onion and chillies are popular and common supporting items of food. Kheda is an ancient town and was known as Khetakpur in the past. Charotar area of the Kheda district is rich with agriculture, industry and education. The main crop of Charotar is tobacco. The people of Charotar are mainly Patidars. They are a hardworking and prosperous class. Patidars who are Patels have spread too many African countries and European States. Nadiad is the main town of Charotar.

Pujya Mota dedicated himself to the service of the nation and to activities for the upliftment of Harijans. He established 'Maun Mandir' at Kumbhkonom on the bank of Kaveri, at Surat on the banks of Tapi and at Nadiad on the banks of river Shedhi. Spiritual devotees can take advantage of these temples for performing 'Sadhana'. Mota was a great saint and a social worker in the true sense of the word.

Another great name associated with the district is that of Ravishankar Vyas, better known as Ravishankar Maharaj. Kheda Satyagrah is one of the many important episodes of the Indian Freedom Movement. The same episode brought Ravishankar Maharaj in close contact with Gandhiji. Ravishankar Maharaj was nick named as silent public worker of Gujarat.

### (1) Ravishankar Maharaj (1884-1984)

'The Silent Servant' of the people, Ravishankar Vyas spent his whole life in the service of the society. He was born in Radhu village of Matar Taluka in Kheda district. Sarsavani village in Mahemdabad Taluka was his native place. He had studied up to only seventh standard. The seeds of adventure, service and fighting every kind of injustice were already there in his personality right from his childhood. The seeds grew into a great banyan tree with the passage of time.



Mohanlal Pandya of Kathlal inspired patriotic feelings in him. He trained Maharaj like a soldier in the freedom movement. Mohanlal Pandya took Ravishankar Maharaj to Gandhiji for the first time in 1919. The first meeting resulted in full dedication to Gandhiji in the heart of Ravishankar Maharaj. He joined the freedom movement in 1922 and was imprisoned for several times. Maharaj was always there at the time of any kind of natural calamity like floods, drought or an epidemic. He could move around boldly at the time of communal disturbances and persuaded people to establish peace. He joined Vinobaji in his



Bhudan Yagna in 1953. The state of Gujarat was inaugurated by him at the time of its separate formation in 1960.

## **(2) Govardhanram Tripathi (1855-1907)**

It is an unusual fact that a youth of only 21 years thought about his whole life, planned it and followed it sincerely. Govardhanram had planned to obtain the degree of L.L.B. and practice in Bombay High Court, retire at the age of 40 and then serve the literature. He started his legal practice after obtaining L.L.B. against many odds. His friends and family members persuaded him not to leave the paying profession at the age of 40. But Govardhanram acted according to the map of his life.

Govardhanram was born in religious Nagar family of Nadiad. His 'Saraswatichandra' Part-I and 'Snehmudra' the volume of poetry had already been published even before he retired from the legal practice. Then he completed the other three parts of 'Saraswatichandra' besides 'Life of Navalram', Classical poets of Gujarat. 'Lilavati Jeevankala' 'Dayaramno Akshar Deh' and many other independent articles. 'Saraswatichandra' was among his best. Almost all the critics have studied 'Saraswatichandra' in depth and have accepted Govardhanram's genius as a novelist.

It is an unusual fact that a youth only 21 years thought about his whole life planned it and followed it sincerely. Govardhanram had planned to obtain the degree of LLB and practice in Bombay High court not to serve anybody, retire at the age of 40 to serve the literature. He stated his legal practice after obtaining LL.B. against many odds. His friends and family members persuaded him not leave the flourishing practice at the young age of 40. But Govardhanram acted according to the chart of his life.

Govardhanram was born in religious nagar family of Nadiad. His Saraswatichandra part-I and Snehmudra the volume of poetry had already been published even before he retired from the legal practice. Then he completed the other 3 parts of Saraswatichandra beside life of Navalram Classical poets of Gujarat Lilavati Jeevankala, Dayaramno Akshar Deh and many other independent articles. Saraswatichandra was among his best which begged many laurels for him. Almost all the critics Govardhanram's genius as a novelist.

## **(3) Vitthalbhai Patel (1873- 1933)**

Vitthalbhai Patel the first Indian to head the Assembly under the British rule, was born in Karamsad in Kheda district. He was bright in his career, but the carefree attitude prevented him from obtaining higher education. He passed the examination for district pleader and then migrated to Bombay. He went to England in 1905 and became a barrister. He came in contact with Dadabhai Navroji there and his political career took off. He started his legal practice in Bombay after returning from England. His wife died in 1910. He came back to his native place to live a peaceful life. But his own health got deteriorated during his stay in Karamsad he witnessed the plight of the farmers in his own native area. The seeds of service to the nation and the society were sown. He contested the election to Bombay legislative Assembly. He was elected to the assembly consecutively for the third time in 1925 and became its president. He resigned his coveted post in 1930 in the wake of the widespread atrocities by the British government at the time of historic Dandi march. He earned great honor and prestige during his president ship. He went to Vienna for the treatment of his ill health and died there only.

#### **(4) Indulal Yagnik (1892 1972)**

Indulal Yagnik was the other word for any movement against injustice. His instinct to fight any injustice was strong. He was seen active during the movements against the division of Bengal boycott of foreign goods, Home Rule and the latest for even Maha Gujarat in 1956. He was one of the main revolutionaries behind the Bomb case. He studied Gandkism socialism and communism in a Nagar family of Nadiad. He lost his reformist and progressive minded father at the age of 11 year. He is very bright in studies. He obtained his B.A and LL.B in 1912. He was amply benefited by learned friends and the books from petit library. He was a staunch critic of Gandhiji's ideology. But he never hesitated in accepting whatever he felt worthy of. He organized second Academic convention in Bharuch in 1917 and political conference in Godhara. The seeds of Gujarat Vidyapith were sown by his idea of National Education committee.

He gave away journals like young India and Navjivan to Gandhiji in 1919 which he himself had started in the year 1915. He founded Janta Parishad in 1956 in the wake of Maha Gujarat movement. Three parts of his autobiography were published in 1960.

#### **(5) Motibhai Amin (1873 1939)**

Motibhai Amin born in Charotar area of Kheda district was a crusader of library activity in Gujarat. He spread it all throughout and encouraged the new generation through the habit of reading. Sayajirao Gaekwad, the rule of Vadodara had invited Mr. Bordon from America and entrusted him the task of library activity in Gujarat. Motibhai Amin was appointed in 1911 with a view to assisting the American expert. Motibhai accomplished the task of establishing about 400 libraries in the then Vadodara state only within two year. Gujarat Pustakalay Sahayak Sahasari Mandali Ltd. A co-operative publishing house is largely due to his sincere efforts. He contributed to the spread of knowledge into the deep village through small and mobile libraries as well as the giant Central library in Vadodara. He established the first ever kinder garden of Gujarat at Vaso in 1915 with active support from Darbar Gopaldas of Vaso Gijubhai Badheka was so much impressed with the project that he left his legal practice and dedicated his life to the cause of child -education. Gijubhai ultimately became the manly mother of Gujarat. Gandhiji described Motibhai as the pearl of Gujarat.

#### **(6) Udayram Dave (1873)**

Ranchhodbhai the father of modern drama and theatre was born in Baj khedival community of Mahudha in Kheda district. He lost his father when he was merely six year of age. He was educated in Mahudha, Nadiad and Ahmedabad. His love for literature was nourished in- the company of Mansukhram Suryaram and Hariram Damodar during his school days. He was inspired by learned personalities like Forbes, Hoppe and Curtis while he was in Ahmedabad. He was associated with Gujarat vernacular society along with Dalpatram right from its inception. He also assisted in editing Buddhiprakash and Kavyadohan-1.

He was much perturbed when he saw the unruly performance of Bhavai and the stated working on a new style of drama which he derived from Shakespeare and Sanskrit drama patterns. He established his theatrical centre at Bombay. He worked with some of the Parsi dramatists and later on established Mumbai Gujarat Natak Mandali. His drama Lalita Dukhdarshak is a milestone. He served as agent in Gondal and Palanpur state and then became the Deewan of Kutch. Ranapingal was the book by him which provided a proof of his poetic excellence. He published some 63 book. He presided over the 12<sup>th</sup> Gujarat Sahitya Parishad.

**(7) Manilal Nabhubhai (1858-1998)**

The poetic genius who wrote every cloud has a silver lining, the pandit in his own right, the scholar of the Vedas, Sanskrit and English, Manilal lived a life of only 40 years and remained a commendable poet and a great thinker of Gujarat. He was a respectable place in the history of Gujarati literature. The main with originality and personality Manilal was unhappy in his personal life and had deviated from the accepted norms of character. He fell prey to many diseases in his young age and many sufferings surrounded him. He was hard pressed between intellect and instincts. He uncovered every aspect of his life in his autobiography.

Manilal was born in Sathodara Nagar, a caste of Nadiad. He commanded great respect for women. His book 'Nari Pratishta' bears testimony to it. 'Uttar Ramcharit' and 'Malti Madhav' are two of his translations of a very high quality. 'Siddhantsar', 'Nrusinhavtar' and 'Kanta' are his worth mentioning plays. His poetry in Atmanimajjan reflected his poetic genius. Sudarshan Granthvali gives a picture of his ability in prose and clarity of thoughts.

**(8) Bakul Tripathi (1928)**

Bakul Manishankar Tripathi was born in Nadiad, the land of literary personalities and became famous as a humorist in Ahmadabad. He was a professor in H.L. collage of commerce at Ahmedabad. He was preserved the heritage of Jyotindra Dave in his own style. He started writing small essays in Kumar in 1951 and the very next year he was awarded Kumar Chandrak. The collection of his satirical articles was published in 1955 titled Sacharacharma, which was once again awarded the best book of humour by the Government of Gujarat. He was continued to write regular columns in newspapers too.

Bakul Tripathi utilized the mediums of newspapers, All India Radio Doordarshan and theatre for his experiments with humour projecting sober subjects in lighter vein. Bakul Tripathi has also contributed to the world of theatre. His play 'Leela' has been a superb effort based on Bhavai. His literary essays 'Vaikunth Nathi Javun' show another aspect of his creativity. He was awarded 'Ranjitram Gold medal' in 1988.

## (x) Scope of Village Directory and Town Directory

As mentioned earlier, the District Census Handbook is brought out in two parts-Part A and Part B separately. Part-B covers Village and Town wise Primary Census Abstract (PCA) data of 2011 Census along with Housing Amenities data whereas Part-A covers Village and Town Directory data. The scope of Village Directory and Town Directory is discussed below.

### Scope of Village Directory

For the census work, the villages in the district have been arranged taluka wise (C.D. block wise) and within the taluka (C.D. block), they are shown location code wise. Each village is assigned a location code number for the purpose of identification. In 2011 Census, all the villages have been given unique 6 digits code number, which will remain constant across the census, and shall make it easy to do comparative study. The village code of 6 digits has been used continuous code within India. Range of 000001-799999 has been kept for villages. The Village Directory information, a map and alphabetical list of village for each taluka (C.D. block) is given in Part-A. Village Directory contains the non-census data of each village. It gives the village wise basic information relating to infrastructure and amenities available in the sphere of education, medical, drinking water, power supply, post and telegraph, communications, approach road to village and distribution of land use area. In addition it contains information about total area of each village, total population and number of households and the nearest town and its distance from the village. The information on number of households and total population has been included with a view to examine the correlation of amenities with the number of households and population they serve. If an amenity is not in existence in the refer rant village, the distance in broad ranges from the nearest place along with name, where the amenity is available is given. The broad range with code **a.** for (<5 kms), **b.** for (5-10 kms) and **c.** for (10+ kms). Some additional information has been added viz. (1) Pre. Primary School (2) Management Institute (3) Polytechnic (4) Special School for Disable (5) Veterinary Hospital (6) Mobile Health Clinic (7) Traditional Practitioners and Faith Healers (8) Medicine Shop (9) Type of drainage connectivity for waste water outlet (10) Total Sanitation Campaign (TSC) (11) Rural Sanitary Mart/Rural Hardware outlet (12) Rural Production Centers (13) Solid and Liquid Waste Management (14) Village PIN Code (15) Public Call Office/Mobile (16) Mobile Phone Coverage (17) Internet Cafes/Common Service Center (18) Private Courier Facility (19) Auto/Modified Autos (20) Taxis (21) Vans (22) Tractors used for Transport (23) Cycle Pulled Rickshaws (Manual Driven) (24) Cycle Pulled Rickshaws (Machine Driven) (25) Carts Driven by Animals (26) National Highway (27) State Highway (28) Major District Roads (29) Other District Roads (30) Water Bound Macadam (31) ATM facility (32) Self Help Group (33) Public Distribution System (34) Mandis/Regular Market (35) Weekly Haat (36) Agricultural Marketing Society (37) Nutrition Centre (38) Accredited Social Health Activist (ASHA) (39) Community Centre with/without TV (40) Public Library (41) Public Reading Room (42) Polling Station (43) Birth and Death Registration office (44) Agricultural Product and (45) Handicrafts Products. Seven information has not been collected this time, i.e., (1) Community Health Worker (2) Telegraph Office (3) Non Agricultural Credit Societies (4) Other Credit Societies (5) Navigable water way other than river or canal (6) Income and Expenditure of the village and (7) Import, Export most important commodities.

<b>Appendix-I</b>	Summary showing total number of villages having educational, medical and other amenities in villages – C.D. Block level.
<b>Appendix-I A</b>	Villages by number of primary schools.
<b>Appendix-I B</b>	Villages by primary, middle and secondary schools.
<b>Appendix-I C</b>	Villages with different sources of drinking water facilities available.
<b>Appendix-II</b>	Villages with 5,000 and above population which do not have one or more amenities available.
<b>Appendix-III</b>	Land utilization data in respect of Census Towns.
<b>Appendix-IV</b>	C.D. Block wise list of inhabited villages where no amenity other than drinking water facility is available.
<b>Appendix-V</b>	Summary showing number of villages not having scheduled castes population.
<b>Appendix-VI</b>	Summary showing number of villages not having scheduled tribes population.
<b>Appendix-VII A</b>	List of villages according to the proportion of the scheduled castes to the total population by ranges.
<b>Appendix-VII B</b>	List of villages according to the proportion of the scheduled tribes to the total population by ranges.

## Scope of Town Directory

Town Directory covers the non-census data for each town. It presents important and useful information like civic and other amenities available in all the towns of the district. The information in Town Directory is covered in following seven statements, viz., statement I to VII. The statement used in the current 2011 Census at most identical to the preceding 2001 Census. The details of Town Directory statement are given below in brief.

- (I) Statement I - Status and Growth history
- (II) Statement II - Physical aspects and location of towns, 2009
- (III) Statement III - Civic and other amenities, 2009
- (IV) Statement IV –Medical facilities, 2009
- (V) Statement V- Educational, recreational and cultural facilities, 2009
- (VI) Statement VI - Industry and banking, 2009
- (VII) Statement VII - Civic and other amenities in slums, 2009
- (Appendix) Towns showing their outgrowth with population

In all the statements the towns are arranged in the alphabetical order within the district. The details of these statements are given in the analytical portion of the Town Directory. One statement-III Municipal Finance deleted and statement-V Medical, Educational, Recreation and Cultural Facilities divide in above two statement-IV and statement-V.



---

---

# Village and Town Directory

---

---





## Brief Note on Village and Town Directory

### Village Directory 2011 Census

The “Village Directory” is one of the traditional compilations of the Census. It gives the list of villages, their location numbers, their area, population, number of households, amenities such as educational, medical, drinking water, post and telegraph, commercial and co-operative banks, agricultural non-agricultural and other credit societies, recreational and cultural facilities, communication, approach to village, nearest town with a distance, power supply availability of newspaper and magazines, most important commodity manufactured and land use of each village.

The Village Directory is being compiled for both inhabited and un-inhabited villages. In the village directory both private and government facilities/institutions have been given. In case of un-inhabited /depopulated villages, the location code number, name and area of the village is being given universally in Village Directory and Village PCA. The columns relating to the amenities and land use pattern, etc. being left blank and it will be noted against the name of the village that it is un-inhabited/depopulated. The Appendices to Village Directory and Inset Tables based on village Directory data are also prepared for inhabited villages.

In the Village Directory format for 2011 Census there are 122 columns and the details thereon are as follows:

#### **Columns 1: Serial Number**

Self-explanatory. All the villages within the CD block are presented serially in the ascending order of their location code number.

#### **Columns 2: Name of village**

Self-explanatory. The name of the villages is shown against this column. This also includes the forest and uninhabited villages.

#### **Columns 3: Location Code Number of village**

The location code number of the villages is shown against this column.

#### **Columns 4: Area of the Village**

The area of the villages has been given in hectares.

#### **Column 5: Total Population**

The total population of the village as per 2011 Census has been given against this column.

#### **Column 6: Number of Households**

The number of households as per 2011 Census has been given in this column.

#### **Amenities**

The availability of different infrastructural amenities such as education, medical, drinking water, post, telegraph, banks, credit societies, recreation and cultural facilities, communication, power, etc. in each village have been given in the Village Directory. Wherever

the amenities are not available in the village, the distance range code viz; 'a' for <5 kms, 'b' for 5-10 kms and 'c' for 10+ kms of the nearest where facility is available is given. Column wise details are given below.

### **Columns No. 7 – 20 Educational Facilities**

All the different educational facilities available in the village have been given under these columns. Nursery/LKG/UKG classes are included in Pre-Primary Schools, Classes up to class V included in Primary School; Classes from VI to VIII are included in the Middle School. However in Gujarat, there is no concept of Middle School. Classes up to VIII are treated as Primary School. Classes from IX and X included in Secondary School. Classes from XI and XII are included in Senior Secondary School. In case of composite schools like Middle School with Primary School or Secondary School with Middle School, these are also included in the number of Primary and Middle Schools, respectively. The information on the entire educational institutes is given under these columns.

### **Columns No. 21 to 38 - Medical Facilities**

All the different medical facilities available in the village have been given under these columns.

### **Columns No. 39 to 46 -Drinking Water**

The information on availability of various types of the Drinking water facility within the village has been given under these columns.

### **Columns No. 47 to 50 – Availability of Toilet and Others**

The information on availability of Toilet and Bio-Gas etc. available in the village has been given under these columns.

### **Columns No. 51 to 67- Communication (Post & Telegraph and Transport)**

The information on Communication and Post Office, Sub-Post Office and Telegraph Office, Village PIN Code number, Phone-Landlines, Mobile Phone, Private Courier Facility, Internet Café, etc.; available in the village has been given under these columns. The information on all various transport facilities whether public/private transport like Bus, Railway Station, or Navigable waterways, Taxi, Van, Tractors etc. available in the village has also been given under these columns.

### **Columns No. 68 to 79 – Village Connected to Highways, Village Roads, Banks and Credit Societies**

The information on all roads connected to village has been given under these columns. These include National Highway, State Highway, District Roads and Other District Roads connected to the village, pucca roads, kuchcha Roads, Water Bounded Macadam Roads, Navigable Water Ways and Foot Paths has been given under these columns. Further, the information on availability of Banks, ATM and Agricultural Credit Societies in the village has been given under these columns.

### **Column No. 80 to 97- Miscellaneous Facilities**

The information on various miscellaneous facilities available in the village has been given under these columns. These includes Self -Help Group, Public Distribution Shop (PDS),

Mandi/Regular Market, Weekly Haat, Agricultural Marketing Society, Nutrition Centre (ICDS), Anganwadi Centre, ASHA, Community Centre, Sports Fields, Sports Club/Recreation Centre, Cinema/Video Halls, Public Library, Public Reading Room, News Paper Supply, Assembly Polling Station, Birth and Death Registration Office.

### **Columns No. 98 to 101 – Electricity**

Availability of Power Supply in the village, whatever may be the form of its use has been given in these columns. These include Electricity for Domestic Use, Electricity for Agriculture Use, Electricity for Commercial Use, and Electricity for all purpose Domestic Uses.

### **Column No. 102 and 103 -Nearest Town**

The name of the nearest town along with the distance range code has been in these columns.

### **Land Use and Irrigation**

The land use pattern in the Village Directory conforms to the pattern of classification of land use as recommended by the Ministry of Agriculture, Government of India. The Ministry has recommended the maintenance of records of land use pattern under the following 9 categories.

### **Column No. 104 –Forests**

This includes all lands classed as forest under any legal enactment dealing with forests or administered as forests, whether state-owned or private, and whether wooded or maintained as potential forest land. The area of crops raised in the forest and grazing lands or areas open for grazing within the forests remain included under the forest area.

### **Column No. 105- Area under Non-Agricultural Use**

This includes all lands occupied by buildings, roads and railways or under water, e.g. rivers and canals and other lands put to uses other than agriculture.

### **Columns No. 106- Barren and Un-cultivable Land**

This includes all barren and uncultivable land like mountains, deserts, etc. Land which cannot be brought under cultivation except at an exorbitant cost should be classed as uncultivable whether such land is in isolated blocks or within cultivated holdings.

### **Column No. 107- Permanent Pastures and Other Grazing Lands**

This includes all grazing lands whether they are permanent pastures and meadows or not. Village common grazing land is included under this head.

### **Column No. 108- Land under Miscellaneous Tree Crops, etc.**

This includes all cultivable land which is not included in 'Net area sown' but is put to some agricultural uses. Lands under causing trees, thatching grasses, bamboo bushes and other groves for fuel, etc. which are not included under 'Orchards' are classed under this category.

### **Column No. 109- Cultivable Waste Land**

This includes lands available for cultivation, whether not taken up for cultivation or taken up for cultivation once but not cultivated during the current year and the last five years

or more in succession for one reason or other. Such lands may be either fallow or covered with shrubs and jungles which are not put to any use. They may be assessed or unassessed and may lie in isolated blocks or within cultivate holdings. Land once cultivated but not cultivated for five years in succession is also included in this category at the end of the five years.

**Column No. 110- Fallow Lands Other than Current Fallows**

This includes all lands which were taken up for cultivation but are temporarily out of cultivation for a period of not less than one year and not more than five years.

**Column No. 111- Current Fallows**

This represents cropped area, which is kept fallow during the current year. For example, if any seeding area is not cropped against the same year it may be treated as current fallow.

**Column No. 112- Net Area Sown**

This represents the total area sown with crops and orchards. Area sown more than once; in the same year is counted only once.

**Column No. 113- Total Irrigated Land Area**

It includes all land which is cultivable and irrigated by any source of irrigation. The total irrigated area of the village has been given under this column.

**Column No. 114- Total Un-Irrigated land Area**

Un-Irrigated area includes all land which is cultivable but not irrigated by any source of irrigation. The total un-irrigated land area of the village has been given under this column.

**Column No. 115 to 119 Area Irrigated by Source**

The areas irrigated by various source of irrigation in the village have been given under these columns. The different source of irrigation facilities available in the village are as follows

- (i) Canals (C)-Govt. or Pvt.
- (ii) Wells/Tube-wells (W/TW)
- (iii) Tanks/Lake (T/L)
- (iv) Waterfall (WF)
- (v) Others (O)

**Columns No.120 to 122-Three Most Important Commodities Manufactured**

The names of three most important commodities manufactured in the village are indicated in this column.

**C.D. Block Level Totals of the Village Directory**

At the end of entries for the Village Directory of each C.D. Block, the totals of different columns are being given wherever possible. However, in case of some of the columns, it may not be possible to work out the CD Block level totals, in such cases the particular of relevant columns are being left blank against C.D. Block level.

## Appendices to Village Directory

The Village Directory also includes the following appendices:

- Appendix –I: Summary showing total number of villages having educational, medical and other amenities in villages – C.D. Block level.
- Appendix I A: Villages by number of primary schools.
- Appendix I B: Villages by primary, middle and secondary schools.
- Appendix I C: Villages with different sources of drinking water facilities available.
- Appendix II: Villages with 5,000 and above population which do not have one or more amenities available.
- Appendix –III: Land utilization data in respect of Census Towns.
- Appendix –IV: C.D. Block wise list of inhabited villages where no amenity other than drinking water facility is available.
- Appendix –V: Summary showing number of villages not having scheduled castes population.
- Appendix –VI: Summary showing number of villages not having scheduled tribes population.
- Appendix -VII A: List of villages according to the proportion of the scheduled castes to the total population by ranges.
- Appendix- VII B: List of villages according to the proportion of the scheduled tribes to the total population by ranges.

## Town Directory 2011 Census

Village is a statutory recognized unit having a definite boundary and separate revenue land records. In case, a complete village is treated as an outgrowth of urban agglomeration, data on amenities for that village have not been given in the Village Directory but shown along with the urban component. The villages which are consider as a Census Town, the amenities data are shown in the Town Directory. For those villages which have partly merged in an outgrowth of U.A., the amenities data are shown in the Village Directory for that particular village.

### Note Explaining the Abbreviations used in Town Directory 2011 Census

#### Statement I- Status and Growth History

##### Column 1- Serial Number

Self-explanatory

##### Column 2- Class, Name and Civic Status of Town

The Class is presented according to population of the towns in 2011 Census as follows:

Population	Class	Population	Class
100,000 and above	I	10,000 – 19,999	IV
50,000 – 99,999	II	5,000 – 9,999	V
20,000 – 49,999	III	Below - 5,000	VI

The following abbreviations are used to denote the Civic Status of the town.

Civic Status	Codes	Civic Status	Codes
i-Municipal Corporation	M.Corp.	xii – Notified Town Area	NTA
ii-Municipal Committee	MC	xiii – Industrial Notified Area	INA
iii-Municipal Council	M CI	xiv – Industrial Township	ITS
iv-City Municipal Council	CMC	xv – Township	TS
v-Town Municipal Council	TMC	xvi – Town Panchayat	TP
vi- Municipal Board	MB	xvii – Nagar Panchayat	NP
vii –Municipality	M	xviii – Town Committee/ Town Area Committee	TC
viii- Cantonment Board/ Cantonment	CB	xix – Small Town Committee	ST
ix- Notified Area	NA	xx – Estate Office	EO
x –Notified Town	NT	xxi –Gram Panchayat	GP
xi - Notified Area Committee/ Notified Area Council	NAC	xxii – Census Town	CT

### Column 3 – 25

These columns are self-explanatory

### Statement II

Physical Aspects and Location of Town, 2009

#### Column 1 - 2 Serial number and Name of Town

Self-explanatory

#### Columns 3 to 5 - Physical Aspects

In these columns the rainfall and maximum and minimum temperature of the town is recorded.

#### Columns 6 to 12

Name and road distance of the town (in kms.) from the state headquarters, district headquarters, sub-divisional/taluka/tehsil/police station/development block/island HQ., nearest city with population of one lakh and more, nearest city with population of five lakh and more, railway station and bus route is recorded in these columns respectively. If the names mentioned in these columns are the same as the referent town itself, the distance is recorded as (0) zero.

### Statement III – Civic and Other Amenities, 2009

#### Column 1 - 2 Serial Number and Name of Town

Self-explanatory

#### Column 3 – Road Length (in km.)

The information about the road length (in km.) within the limit of the town is recorded in this column.

**Columns 4 to 7- System of Drainage**

The system of drainage available in the town is indicated in these columns by the following codes

<b>System of Drainage</b>	<b>Codes</b>
Open drains	OD
Closed drains	CD
Both drains	BD

**Columns 8 to 11-Number of Latrines**

The number of various types of latrines available in the town is indicated in these columns.

**Columns No. 12 & 13 – Protected Water Supply**

The information on source of water supply and system of water storage with capacity available in the town are given in these columns in the following codes

**Column 12 (Source of Water Supply)**

(i) Tap Water	T
(ii) Tube-well Water	TW
(iii) Tank Water	TK
(iv) Well Water	W

**Column 13 (System of Water Storage)**

(i) Over Head Tank	OHT
(ii) Service Reservoir	SR
(iii) River Infiltration Gallery	RIG
(iv) Bore Well Pumping System	BWP
(v) Pressure Tank	PT

The information on 2 major source of water supply is given in column 12 and the system of water storage with capacity against each in kilo-liters (in bracket) is presented in column 13.

**Columns 14 Fire Fighting Service**

In case the firefighting service is available in the referent town, 'yes' is recorded. If the facility is not available within the town, the name of the nearest place having this facility with its distance from the referent town has been recorded.

**Columns 15 to 19 Electrification (Number of Connections)**

Different types of electric connections have been shown in these columns, i.e., Domestic, Industrial, Commercial, Road lighting (points) & others.

**Statement IV**

Medical Facilities, 2009

**Columns 1 - 2 Serial Number and Name of Town**

Self-explanatory

**Columns 3 to 9 and 11 to 13**

The number of various medical institutions such as Hospitals, Dispensaries, Health Center, Family Welfare Center, Maternity and Child Welfare Center, Maternity Homes, T.B. Hospital/clinic, Nursing Homes, Charitable Hospital/Nursing Home, Mobile Health Clinic and Others as available in the town, are indicated in these columns (along with number of beds in brackets)

If a medical facility is not available in the town, the name of the nearest place and its distance in kilometers from the town where the facility is available is mentioned.

**Column 10- Veterinary Hospital**

The Number of Veterinary Hospitals available in the town is given in this column.

**Column 14- Medicine Shop**

The number of Medicine shops available in the town is given in this column.

**Statement V**

Educational, Recreational and Cultural Facilities, 2009

**Columns 1 - 2 Serial number and Name of town**

Self-explanatory

**Columns 3 to 15 Educational Facilities**

The information on number of Primary school, Middle school, Secondary school, Senior Secondary school, Arts/Science/ Commerce colleges (of degree level and above), Medical colleges, Engineering colleges, Management Institute/Colleges, Polytechnics, Recognized Shorthand, Typewriting and vocational training Institutions, Non-formal Education Center (Sarva Shiksha Abhiyan Center), Special School for disabled and others available in the town, are indicated in these columns.

If an educational facility is not available in the town, the name of the nearest place and its distance in kilometers from the town where the facility is available is mentioned.

**Columns 16 to 23**

Number of Social, Recreational and Culture Facilities:- The information on No. of Home Orphanage, Working Women's Hostels (with No. of seats in bracket), No. of Old Age Home, Stadium, Cinema Theatre, Auditorium/Community Halls, Public Libraries and Reading Rooms available in the town are given under these column.

**Statement VI: Industry and Banking 2009****Columns 1 - 2 Serial Number and Name of Town**

Self-explanatory

**Columns 3 to 5 Names of Three Most Important Commodities Manufactured**

The names of three most important commodities manufactured in the town are given under these columns.



**Columns 6 to 8 - Number of Banks**

The number of banks available in the referent town both Commercial and Co-operative Banks are recorded against these columns.

**Columns 9 & 10 – Number of Agricultural and Non Agricultural Credit Societies**

The number of Agricultural and Non Agricultural Credit Societies available in the referent town are given in these columns.

**Statement VII: Civic and other Amenities in Slums, 2009**

This statement VII provides information on civic and other amenities in all slums whether notified or not and for all towns having statutory bodies, like Municipality, Municipal Corporation, Town area committee etc.



---

---

# **Section-I Village Directory**

---

---



**(a) List of Villages Merged in Towns and Outgrowths at 2011 Census**

Sr. No.	Name of Taluka	Village		Merged in Which Town or Name of UA
		Name	L. C. No.	
1	2	3	4	5
		-----	<b>NIL</b>	-----

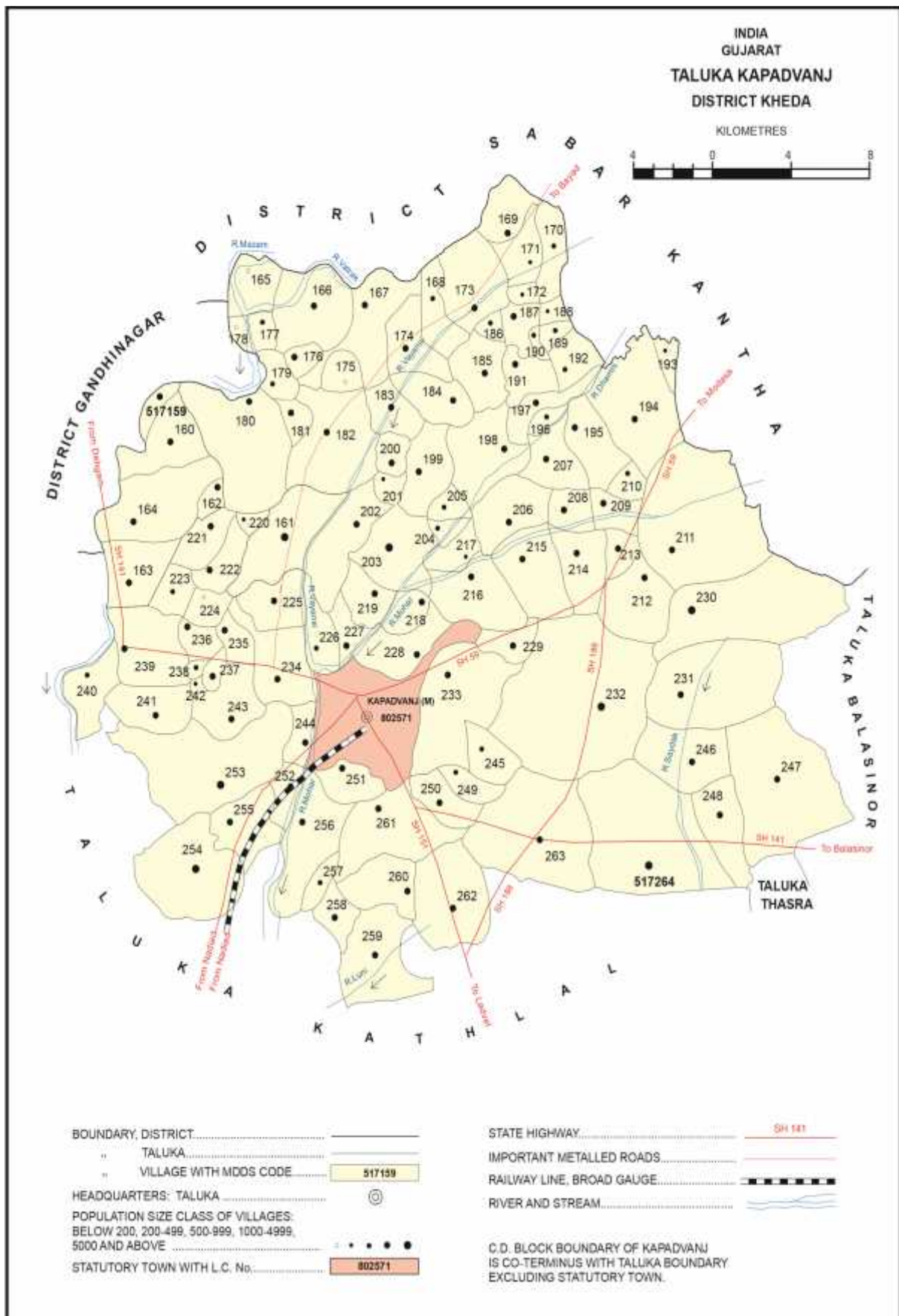


**TALUKA/C.D.BLOCK**

**KAPADVANJ**









## (C) Alphabetical list of Villages (Kapadvanj Taluka)

Sr. No.	Name of Village	2011 Census Location Code Number	2001 Census Location Code Number	Sr. No.	Name of Village	2011 Census Location Code Number	2001 Census Location Code Number
1	2	3	4	1	2	3	4
1	Aboch	517185	01080800	29	Fuljina Muvada	517160	00497800
2	Abvel	517174	01079700	30	Garod	517233	01085600
3	Aghatna Muvada	517224	01084700	31	Ghadiya	517191	01081400
4	Alampur	517229	01085200	32	Ghauva	517211	01083400
5	Alawa	517203	01082600	33	Gocharna Muvada	517189	01081200
6	Ambaliyara	517256	01087900	34	Hamirpura	517223	01084600
7	Antisar	517232	01085500	35	Jagdupur	517218	01084100
8	Antroli	517253	01087600	36	Jaloya	517235	01085800
9	Atarsumba	517239	01086200	37	Jambudi	517170	01079300
10	Bavano Math	517175	01079800	38	Kabhaina Muvada	517238	01086100
11	Betawada	517161	00497900	39	Kalaji	517219	01084200
12	Bhailakui	517222	01084500	40	Kamboya	517190	01081300
13	Bhoja Na Muvada	517176	01079900	41	Karkariya	517236	01085900
14	Bhungaliya	517202	01082500	42	Kashipura	517195	01081800
15	Bhutiya	517230	01085300	43	Kavath	517194	01081700
16	Bobha	517159	00497700	44	Kevadiya	517221	01084400
17	Chikhlod	517263	01088600	45	Khadol	517246	01086900
18	Dadana Muvada	517186	01080900	46	Khanpur	517227	01085000
19	Dahiyap	517259	01088200	47	Kosam	517241	01086400
20	Dana	517258	01088100	48	Kotwalna Muvada	517201	01082400
21	Danadra	517231	01085400	49	Ladujina Muvada	517204	01082700
22	Dandiyapur	517200	01082300	50	Lal Mandva	517166	01078900
23	Dantali	517206	01082900	51	Lalpur	517217	01084000
24	Dasalvada	517255	01087800	52	Lalpur (Nirmali)	517183	01080600
25	Deradi Pavathi	517178	01080100	53	Letar	517215	01083800
26	Dhuliya Vasna	517168	01079100	54	Mahamadpura	517244	01086700
27	Dudhathal	517214	01083700	55	Mal Itadi Baraiya Bhag	517248	01087100
28	Fatiyabad	517252	01087500				

Sr. No.	Name of Village	2011 Census Location Code Number	2001 Census Location Code Number
1	2	3	4
56	Mal Itadi Pagi Bhag	517247	01087000
57	Malana Muvada	517192	01081500
58	Mirapur	517251	01087400
59	Moti Zer	517173	01079600
60	Nani Zer	517187	01081000
61	Narshipur	517169	01079200
62	Nathana Muvada	517172	01079500
63	Navagam	517234	01085700
64	Nikol	517163	00498100
65	Nirmali	517182	01080500
66	Palaiya	517179	01080200
67	Pathoda	517197	01082000
68	Pirojpur	517205	01082800
69	Punadra	517164	00498200
70	Ramosadi	517245	01086800
71	Rampura	517165	01078800
72	Rampura (Sundarvadi)	517250	01087300
73	Reliya	517213	01083600
74	Rozavada	517220	01084300
75	Salod	517260	01088300
76	Savali	517262	01088500
77	Shihora	517167	01079000
78	Singali	517243	01086600
79	Singpur	517171	01079400
80	Sorna	517261	01088400
81	Suki	517196	01081900
82	Sultanpur (Taiyabpur)	517226	01084900
83	Sultanpur (Vadadhara)	517208	01083100
84	Sunda	517212	01083500

Sr. No.	Name of Village	2011 Census Location Code Number	2001 Census Location Code Number
1	2	3	4
85	Taiyabpur	517228	01085100
86	Talpoda	517177	01080000
87	Telnar	517180	01080300
88	Thavad	517207	01083000
89	Thunchal	517225	01084800
90	Torna	517254	01087700
91	Ukardina Muvada	517237	01086000
92	Vadadhara	517209	01083200
93	Vadali	517216	01083900
94	Vadol	517264	01088700
95	Vaghajipur	517162	00498000
96	Vaghana Muvada	517188	01081100
97	Vaghas	517198	01082100
98	Vaghavat	517240	01086300
99	Valva Mahuda	517193	01081600
100	Vanta	517210	01083300
101	Vasna	517257	01088000
102	Vavna Muvada	517242	01086500
103	Vejalpur	517249	01087200
104	Vyas Vasna	517199	01082200
105	Vyasjina Muvada	517181	01080400
106	Zanda	517184	01080700



## Census of India 2011- Village Directory Amenities and Land use ( As in 2009 )

Number of educational amenities available. (If not available within the village, the distance range code viz; a for < 5 Kms, b for 5-10 Kms and c for 10+ kms of nearest place where facility is available is given).

Sr. No.	Name Village	Location Code No.	Total Area of The Village (In Hectares Rounded Up to One Decimal Place)	Total Population (2011 Census)	Number of Households (2011 Census)	Pre-Primary School (PP)	Primary School (P)	Middle School (M)	Secondary School (S)	Senior Secondary School (SS)	Degree College of Arts Science & Commerce (ASC)	Engineering College (EC)	Medical College (MC)	Management Institute (MI)
1	2	3	4	5	6	7	8	9	10	11	12	13	14	15
<b>CD Block:-Kapadvanj(0148)</b>														
1	Bobha	517159	308.1	1220	236	c	2		c	c	c	c	c	c
2	Fuljina Muvada	517160	416.2	1216	228	c	1		c	c	c	c	c	c
3	Betawada	517161	1200	7261	1455	b	8		1	b	b	b	b	c
4	Vaghajipur	517162	396.3	1381	288	c	1		c	c	c	c	c	c
5	Nikol	517163	428.7	1748	374	c	3		a	c	c	c	c	c
6	Punadra	517164	676.2	2670	553	c	3		c	c	c	c	c	c
7	Rampura	517165	359.2	100	20	c	2		b	c	c	c	c	c
8	Lal Mandva	517166	871.8	2469	466	c	2		c	c	c	c	c	c
9	Shihora	517167	560.8	1592	319	c	1		c	c	c	c	c	c
10	Dhuliya Vasna	517168	333.7	959	168	c	1		a	a	c	c	c	c
11	Narshipur	517169	486.5	2954	624	c	2		a	a	c	c	c	c
12	Jambudi	517170	188.6	704	146	c	1		c	b	c	c	c	c
13	Singpur	517171	188.6	265	54	c	1		a	a	c	c	c	c
14	Nathana Muvada	517172	45.6	255	50	c	1		a	c	c	c	c	c
15	Moti Zer	517173	639.8	4177	875	c	3		1	1	c	c	c	c
16	Abvel	517174	512.6	2226	463	c	2		b	c	c	c	c	c
17	Bavano Math	517175	19.5	130	27	c	1		a	c	c	c	c	c
18	Bhoja Na Muvada	517176	236.4	1048	211	c	1		1	c	c	c	c	c
19	Talpoda	517177	161.4	650	140	c	1		b	c	c	c	c	c
20	Deradi Pavathi	517178	106.6	156	29	c	b		b	c	c	c	c	c
21	Palaiya	517179	128.6	659	131	b	1		a	b	b	b	c	c
22	Telnar	517180	1139.4	3019	606	c	1		1	c	c	c	c	c
23	Vyasjina Muvada	517181	130.8	1389	278	c	1		a	c	c	c	c	c
24	Nirmali	517182	918.2	4702	928	c	4		1	1	c	c	c	c
25	Lalpur (Nirmali)	517183	304.4	1298	280	c	1		a	c	c	c	c	c
26	Zanda	517184	585.1	2396	495	c	2		1	c	c	c	c	c
27	Aboch	517185	541	2151	441	c	2		c	c	c	c	c	c
28	Dadana Muvada	517186	80.7	739	141	c	c		a	a	c	c	c	c
29	Nani Zer	517187	311.2	1457	283	c	3		a	a	c	c	c	c
30	Vaghana Muvada	517188	103.7	375	71	c	1		a	a	c	c	c	c
31	Gocharna Muvada	517189	92.8	983	187	c	1		a	c	c	c	c	c

## Census of India 2011- Village Directory Amenities and Land use ( As in 2009 )

Number of educational amenities available. (If not available within the village, the distance range code viz; a for < 5 Kms, b for 5-10 Kms and c for 10+ kms of nearest place where facility is available is given).

Number of Medical Amenities available. (If not available within the village, the distance range code viz; a for < 5 Kms, b for 5-10 Kms and c for 10+ kms of nearest place where facility is available is given).

16	17	18	19	20	21	22	23	24	25	26	27	28	29	30	31	2	1
Polytechnic (Pt)	Vocational Training School /ITI	Non-Formal Training Centre (NFTC)	Special School for Disabled (SSD)	Others (Specify)	Community Health Centre (CHC)	Primary Health Centre (PHC)	Primary Health Sub Centre (PHS)	Maternity and Child Welfare Centre (MCW)	T. B. Clinic (TBC)	Hospital-Allopathic (HA)	Hospital-Alternative Medicine (HO)	Dispensary (D)	Veterinary Hospital (VH)	Mobile Health Clinic (MHC)	Family Welfare Centre (FWC)	Name Village	Sr. No.
c	c	c	c		c	b	b	c	c	c	c	b	b	c	b	Bobha	1
c	c	c	c		c	b	b	b	c	b	c	b	b	c	b	Fuljina Muvada	2
c	b	b	c		b	a	l	a	b	a	c	a	a	b	a	Betawada	3
c	c	c	c		c	b	b	b	c	b	c	a	b	c	b	Vaghajipur	4
c	c	c	c		c	c	c	a	c	a	c	a	a	c	a	Nikol	5
c	c	c	c		c	a	l	a	c	a	c	a	a	c	a	Punadra	6
c	c	c	c		c	b	b	b	c	c	c	b	b	c	b	Rampura	7
c	c	c	c		c	b	b	c	c	c	c	a	a	c	b	Lal Mandva	8
c	c	c	c		c	b	c	c	c	c	c	a	a	c	b	Shihora	9
c	c	c	c		c	a	a	a	c	c	c	a	c	c	c	Dhuliya Vasna	10
c	c	c	c		c	c	l	c	c	c	c	l	a	c	a	Narshipur	11
c	c	c	c		c	b	c	c	c	c	c	c	c	c	b	Jambudi	12
c	c	c	c		c	a	a	a	c	c	c	b	a	c	c	Singpur	13
c	c	c	c		c	b	b	c	c	c	c	b	b	c	b	Nathana Muvada	14
c	c	c	c		c	l	l	c	c	c	c	b	b	c	c	Moti Zer	15
c	c	c	c		c	b	l	b	c	c	c	b	b	c	b	Abvel	16
c	c	c	c		c	a	a	a	c	c	c	a	a	c	a	Bavano Math	17
c	c	c	c		c	b	l	b	c	c	c	c	c	c	c	Bhoja Na Muvada	18
c	c	c	c		c	b	b	b	c	c	c	c	b	c	c	Talpoda	19
c	c	c	c		c	b	b	b	c	c	c	c	b	c	b	Deradi Pavathi	20
c	b	c	c		b	b	a	b	b	c	c	a	a	b	b	Palaiya	21
c	c	c	c		c	b	l	c	c	c	c	b	b	c	b	Telnar	22
c	c	c	c		c	a	a	a	c	c	c	a	a	c	a	Vyasjina Muvada	23
c	l	c	c		c	l	l	c	c	c	c	c	c	c	c	Nirmali	24
c	c	c	c		c	a	a	c	c	c	c	c	c	c	c	Lalpur (Nirmali)	25
c	c	c	c		c	a	a	c	c	c	c	a	a	c	b	Zanda	26
c	c	c	c		c	b	b	c	c	c	c	b	b	c	c	Aboch	27
c	c	c	c		c	a	a	a	c	c	c	a	c	c	a	Dadana Muvada	28
c	c	c	c		c	a	l	a	c	c	c	c	c	c	c	Nani Zer	29
c	c	c	c		c	a	a	c	c	c	c	a	a	c	c	Vaghana Muvada	30
c	c	c	c		c	b	b	c	c	c	c	c	a	c	c	Gocharna Muvada	31

## Census of India 2011- Village Directory Amenities and Land use ( As in 2009 )

Sr. No.	Name Village	Number of Non-Government Medical Amenities available.								Availability of drinking water - Yes / No						
		Charitable Non Govt. Hospital/Nursing Home.	Medical Practitioner With MBBS Degree	Medical Practitioner With Other Degree	Medical Practitioner With No Degree	Traditional Practitioner and Faith Healer	Medicine Shop	Others	Tap Water (Treated/Untreated)	Well Water (Covered / Uncovered well)	Hand Pump	Tube wells / Bore well	Spring	River / Canal	Tank / Pond / Lake	Others
1	2	32	33	34	35	36	37	38	39	40	41	42	43	44	45	46
1	Bobha	0	0	0	0	0	0	0	Yes	Yes	Yes	No	No	Yes	No	No
2	Fuljina Muvada	0	0	0	0	0	0	0	Yes	No	Yes	No	No	Yes	No	No
3	Betawada	0	0	0	0	0	0	0	Yes	Yes	Yes	No	No	Yes	No	No
4	Vaghajipur	0	0	0	0	0	0	0	Yes	No	No	No	No	Yes	No	No
5	Nikol	0	0	0	0	0	0	0	Yes	Yes	Yes	No	No	No	No	No
6	Punadra	0	0	0	0	0	0	0	Yes	No	Yes	No	No	Yes	No	No
7	Rampura	0	0	0	0	0	0	0	Yes	No	Yes	No	No	Yes	No	No
8	Lal Mandva	0	0	0	0	0	0	0	Yes	No	Yes	No	No	Yes	No	No
9	Shihora	0	0	0	0	0	0	0	Yes	No	No	No	No	Yes	No	No
10	Dhuliya Vasna	0	0	0	0	0	0	0	Yes	No	Yes	No	No	No	No	No
11	Narshipur	0	0	0	0	0	0	0	Yes	Yes	Yes	Yes	No	No	No	No
12	Jambudi	0	0	0	0	0	0	0	Yes	No	Yes	No	No	No	No	No
13	Singpur	0	0	0	0	0	0	0	Yes	No	Yes	No	No	No	No	No
14	Nathana Muvada	0	0	0	0	0	0	0	Yes	No	Yes	No	No	Yes	No	No
15	Moti Zer	0	0	0	0	0	4	0	Yes	Yes	Yes	Yes	No	Yes	No	No
16	Abvel	0	0	0	0	0	0	0	Yes	No	No	Yes	No	No	Yes	No
17	Bavano Math	0	0	0	0	0	0	0	Yes	No	No	No	No	No	No	No
18	Bhoja Na Muvada	0	0	0	0	0	0	0	Yes	No	No	No	No	No	No	No
19	Talpoda	0	0	0	0	0	0	0	Yes	No	Yes	No	No	Yes	No	No
20	Deradi Pavathi	0	0	0	0	0	0	0	Yes	No	Yes	No	No	Yes	No	No
21	Palaiya	0	0	0	0	0	0	0	Yes	No	Yes	Yes	No	Yes	No	No
22	Telnar	0	0	0	0	0	1	0	Yes	No	Yes	Yes	No	Yes	No	No
23	Vyasjina Muvada	0	0	0	0	0	0	0	Yes	Yes	Yes	No	No	No	No	No
24	Nirmali	0	0	0	0	0	1	0	Yes	No	No	No	No	No	No	No
25	Lalpur (Nirmali)	0	0	0	0	0	0	0	Yes	No	No	Yes	No	Yes	No	No
26	Zanda	0	0	0	0	0	0	0	Yes	Yes	Yes	Yes	No	No	No	No
27	Aboch	0	0	0	0	0	0	0	Yes	Yes	Yes	Yes	No	No	No	No
28	Dadana Muvada	0	0	0	0	0	0	0	Yes	No	Yes	Yes	No	Yes	No	No
29	Nani Zer	0	0	0	0	0	0	0	Yes	No	Yes	No	No	No	No	No
30	Vaghana Muvada	0	0	0	0	0	0	0	Yes	No	Yes	No	No	Yes	No	No
31	Gocharna Muvada	0	0	0	0	0	0	0	Yes	No	Yes	No	No	No	No	No



## Census of India 2011- Village Directory Amenities and Land use ( As in 2009 )

Availability of toilet & others  
Yes / No

Communication and transport facilities (If amenities available code -Yes is given except for Village Pin Code, If not available within the village, the distance range code viz; a for < 5 Kms, b for 5-10 Kms and c for 10+ kms of nearest place where facility is available is given)

47	48	49	50	51	52	53	54	55	56	57	58	59	60	2	1
Community Toilet Including Bath.	Community Toilet Excluding Bath.	Rural Sanitary Mart or Sanitary Hardware Outlet Available Near The Village.	Community Bio- gas or Recycle of Waste for Productive Use.	Post Office (PO)	Sub Post Office (SPO)	Post & Telegraph Office (P&TO)	Village Pin Code	Telephones (Land Lines)	Public Call Office (PCO)	Mobile Phone Coverage	Internet Cafes/Common Service Centre (CSC)	Private Courier Facility	Bus Service (Public & Private)	Name Village	Sr. No.
No	No	No	No	b	a		387620	Yes	a	Yes	c	c	Yes	Bobha	1
No	No	No	No	a	a		387620	Yes	Yes	Yes	a	a	Yes	Fuljina Muvada	2
No	No	No	Yes	b	Yes		387650	Yes	Yes	Yes	Yes	b	Yes	Betawada	3
No	No	No	No	b	Yes		387610	Yes	a	Yes	Yes	c	Yes	Vaghajipur	4
No	No	No	No	a	a		387620	Yes	a	Yes	Yes	c	Yes	Nikol	5
No	No	No	No	a	Yes		387610	Yes	Yes	Yes	Yes	a	Yes	Punadra	6
No	No	No	No	b	b		387620	b	b	Yes	Yes	c	Yes	Rampura	7
No	No	No	No	b	a		387620	Yes	b	Yes	Yes	c	Yes	Lal Mandva	8
No	No	No	No	b	a		387650	Yes	a	Yes	Yes	c	Yes	Shihora	9
No	No	No	No	a	a		387620	Yes	a	Yes	a	c	Yes	Dhuliya Vasna	10
No	No	No	No	c	a		387620	Yes	Yes	Yes	Yes	c	Yes	Narshipur	11
No	No	No	No	c	b		387620	Yes	b	Yes	b	b	Yes	Jambudi	12
No	No	No	No	a	a		387620	c	c	Yes	c	c	Yes	Singpur	13
No	No	No	No	a	a		387620	Yes	a	Yes	c	c	Yes	Nathana Muvada	14
No	No	Yes	No	c	c		387620	Yes	Yes	Yes	Yes	c	Yes	Moti Zer	15
No	No	No	No	c	Yes		387650	Yes	c	Yes	Yes	c	Yes	Abvel	16
No	No	No	No	c	a		387650	Yes	a	Yes	c	c	Yes	Bavano Math	17
No	No	No	No	c	Yes		387650	Yes	c	Yes	Yes	c	Yes	Bhoja Na Muvada	18
No	No	No	No	b	b		387620	Yes	Yes	Yes	Yes	c	Yes	Talpada	19
No	Yes	No	No	b	b		387620	b	b	Yes	c	c	Yes	Deradi Pavathi	20
No	No	No	No	c	a		387330	Yes	a	Yes	c	c	Yes	Palaiya	21
No	No	No	No	c	Yes		387650	Yes	Yes	Yes	Yes	c	Yes	Telnar	22
No	No	No	No	c	a		387650	Yes	Yes	Yes	Yes	c	Yes	Vyasjina Muvada	23
No	No	No	No	Yes	c		387650	Yes	Yes	Yes	Yes	c	Yes	Nirmali	24
No	No	No	No	a	a		387650	Yes	c	Yes	Yes	c	Yes	Lalpur (Nirmali)	25
No	No	Yes	No	c	c		387620	Yes	c	Yes	Yes	c	Yes	Zanda	26
No	No	No	No	c	b		387620	Yes	c	Yes	Yes	c	Yes	Aboch	27
No	No	No	No	c	a		387620	Yes	a	Yes	a	c	Yes	Dadana Muvada	28
No	No	Yes	No	c	a		387620	Yes	a	Yes	Yes	c	Yes	Nani Zer	29
No	No	Yes	No	a	c		387620	Yes	Yes	Yes	c	c	Yes	Vaghana Muvada	30
No	No	No	No	c	a		387620	Yes	Yes	Yes	Yes	c	Yes	Gocharna Muvada	31

## Census of India 2011- Village Directory Amenities and Land use ( As in 2009 )

Communication and transport facilities (If amenities available code -Yes is given except for Village Pin Code, If not available within the village, the distance range code viz; a for < 5 Kms, b for 5-10 Kms and c for 10+ kms of nearest place where facility is available is given)

Village connected to highways, village roads, banks & credit societies (If amenities available code -Yes is given, If not available within the village, the distance range code viz; a for < 5 Kms, b for 5-10 Kms and c for 10+ kms of nearest place where facility is available is given)

Sr. No.	Name Village	Railway Stations	Auto/Modified Autos	Taxis and Vans	Tractors	Cycle-Pulled Rickshaws (Manual & Machine Driven)	Carts Driven by Animals	Sea /River Ferry Service	Connected to National Highway (NH)	Connected to State Highway (SH)	Connected to Major District Road (MDR)	Connected to Others District Road	Pucca Roads	Kutcheha Roads	Water Bounded Macadam (WBM) Roads
1	2	61	62	63	64	65	66	67	68	69	70	71	72	73	74
1	Bobha	c	Yes	c	c		Yes	c	c	c	Yes	a	Yes	Yes	Yes
2	Fuljina Muvada	c	Yes	c	Yes		Yes	c	c	c	Yes	Yes	Yes	Yes	Yes
3	Betawada	b	Yes	b	b		Yes	c	c	c	Yes	Yes	Yes	Yes	Yes
4	Vaghajipur	c	c	c	c		b	c	c	c	Yes	Yes	Yes	Yes	Yes
5	Nikol	c	Yes	c	a		b	c	c	Yes	a	a	Yes	Yes	Yes
6	Punadra	c	a	c	Yes		Yes	c	c	Yes	Yes	Yes	Yes	Yes	Yes
7	Rampura	c	c	c	b		Yes	c	c	c	Yes	b	Yes	Yes	b
8	Lal Mandva	c	c	c	Yes		Yes	c	c	c	c	Yes	Yes	Yes	Yes
9	Shihora	c	c	c	b		Yes	c	c	c	b	Yes	Yes	Yes	Yes
10	Dhuliya Vasna	c	Yes	a	a		Yes	c	c	c	Yes	Yes	Yes	Yes	Yes
11	Narshipur	c	Yes	Yes	a		Yes	c	c	c	Yes	Yes	Yes	Yes	Yes
12	Jambudi	c	Yes	b	b		Yes	c	c	c	Yes	Yes	Yes	Yes	Yes
13	Singpur	c	a	c	a		Yes	c	c	c	a	Yes	Yes	Yes	Yes
14	Nathana Muvada	c	a	c	a		Yes	c	c	c	a	Yes	Yes	Yes	Yes
15	Moti Zer	c	Yes	Yes	b		Yes	c	c	c	Yes	Yes	Yes	Yes	Yes
16	Abvel	c	Yes	b	a		Yes	c	c	a	Yes	Yes	Yes	Yes	Yes
17	Bavano Math	c	c	c	a		Yes	c	c	a	a	Yes	Yes	Yes	Yes
18	Bhoja Na Muvada	c	c	c	c		Yes	c	c	a	a	Yes	Yes	Yes	Yes
19	Talpoda	c	c	c	a		Yes	c	c	b	Yes	b	Yes	Yes	Yes
20	Deradi Pavathi	c	c	c	c		Yes	c	c	b	b	Yes	Yes	Yes	Yes
21	Palaiya	c	a	a	b		Yes	c	c	b	Yes	Yes	Yes	Yes	Yes
22	Telnar	c	Yes	c	a		Yes	c	c	b	a	Yes	Yes	Yes	Yes
23	Vyasjina Muvada	c	Yes	c	b		Yes	c	c	c	a	Yes	Yes	Yes	Yes
24	Nirmali	c	Yes	c	a		Yes	c	c	c	Yes	Yes	Yes	Yes	Yes
25	Lalpur (Nirmali)	c	c	c	b		Yes	b	c	a	Yes	Yes	Yes	Yes	Yes
26	Zanda	c	c	Yes	a		Yes	c	c	a	a	Yes	Yes	Yes	Yes
27	Aboch	c	Yes	c	a		Yes	c	c	b	Yes	b	Yes	Yes	Yes
28	Dadana Muvada	c	a	a	a		a	c	a	c	Yes	Yes	Yes	Yes	Yes
29	Nani Zer	c	a	c	b		Yes	c	c	a	a	Yes	Yes	Yes	Yes
30	Vaghana Muvada	c	a	a	a		Yes	c	c	a	a	Yes	Yes	Yes	Yes
31	Gocharna Muvada	c	c	c	a		Yes	c	c	c	b	Yes	Yes	Yes	Yes

## Census of India 2011- Village Directory Amenities and Land use ( As in 2009 )

Village connected to highways, village roads, banks & credit societies (If amenities available code -Yes is given, If not available within the village , the distance range code viz; a for < 5 Kms, b for 5-10 Kms and c for 10+ kms of nearest place where facility is available is given)

Availability of miscellaneous facilities (If amenities available code - Yes is given, If not available within the village, the distance range code viz; a for < 5 Kms, b for 5-10 Kms and c for 10+ kms of nearest place where facility is available is given)

Navigable Waterway (River/Canal) (NW)	Footpaths (FP)	Commercial & Co-operative Banks	ATM	Agricultural Credit Societies	Self-Help Group (SHG)	Public Distribution System (PDS) Shop	Mandis / Regular Market	Weekly Haat	Agricultural Marketing Society	Integrated Child Development Scheme	Anganwadi Centre (Nutritional Centres)	Others (Nutritional Centres)	ASHA (Accredited Social Health Activist)	Name Village	Sr. No.
75	76	77	78	79	80	81	82	83	84	85	86	87	88	2	1
c	Yes	b	c	c	Yes	c	b	c	c	c	Yes	Yes	a	Bobha	1
c	Yes	b	c	a	Yes	a	c	c	c	c	Yes	Yes	a	Fuljina Muvada	2
c	Yes	b	b	b	Yes	Yes	b	b	b	b	Yes	Yes	Yes	Betawada	3
b	Yes	b	c	Yes	Yes	Yes	b	c	c	c	c	Yes	Yes	Vaghajipur	4
c	Yes	a	c	a	Yes	Yes	c	Yes	c	c	Yes	Yes	Yes	Nikol	5
c	Yes	a	c	a	Yes	Yes	c	Yes	c	c	Yes	Yes	Yes	Punadra	6
c	Yes	c	c	Yes	Yes	a	c	c	c	c	c	Yes	c	Rampura	7
c	Yes	c	c	c	Yes	Yes	c	c	c	c	Yes	Yes	Yes	Lal Mandva	8
c	Yes	c	c	c	Yes	Yes	c	c	c	c	Yes	Yes	Yes	Shihora	9
c	Yes	a	c	c	Yes	c	c	c	a	c	Yes	Yes	Yes	Dhuliya Vasna	10
c	Yes	a	c	c	Yes	Yes	a	a	c	c	Yes	Yes	Yes	Narshipur	11
c	Yes	b	c	c	Yes	b	b	b	b	c	Yes	Yes	b	Jambudi	12
c	Yes	a	c	c	Yes	a	c	c	a	c	c	Yes	Yes	Singpur	13
c	Yes	a	c	c	Yes	a	c	c	c	c	Yes	Yes	a	Nathana Muvada	14
c	Yes	Yes	c	Yes	Yes	Yes	Yes	c	c	c	Yes	Yes	Yes	Moti Zer	15
c	Yes	b	c	Yes	Yes	Yes	c	c	c	c	Yes	Yes	Yes	Abvel	16
c	Yes	a	a	a	Yes	a	c	c	c	c	c	Yes	a	Bavano Math	17
c	Yes	b	b	c	Yes	Yes	c	c	c	c	Yes	Yes	Yes	Bhoja Na Muvada	18
c	Yes	b	b	c	Yes	c	c	c	c	c	Yes	Yes	Yes	Talpoda	19
c	Yes	b	b	c	Yes	a	c	c	c	c	c	Yes	Yes	Deradi Pavathi	20
c	Yes	a	b	a	Yes	a	b	b	b	b	Yes	Yes	Yes	Palaiya	21
c	Yes	Yes	c	Yes	Yes	Yes	c	c	c	c	Yes	Yes	Yes	Telnar	22
c	Yes	a	a	a	Yes	a	c	c	c	c	Yes	Yes	Yes	Vyasjina Muvada	23
c	Yes	Yes	Yes	Yes	Yes	Yes	c	c	c	c	Yes	Yes	Yes	Nirmali	24
c	Yes	a	a	c	Yes	Yes	c	c	c	c	Yes	Yes	Yes	Lalpur (Nirmali)	25
c	Yes	b	c	c	Yes	Yes	b	b	b	c	Yes	Yes	Yes	Zanda	26
c	Yes	b	c	c	Yes	Yes	c	c	c	c	Yes	Yes	Yes	Aboch	27
c	Yes	a	c	a	Yes	a	a	a	a	c	Yes	Yes	Yes	Dadana Muvada	28
c	Yes	a	c	a	Yes	Yes	a	a	a	c	Yes	Yes	Yes	Nani Zer	29
c	Yes	a	c	a	Yes	c	c	c	c	c	c	Yes	a	Vaghana Muvada	30
c	Yes	b	c	c	Yes	a	c	c	c	c	Yes	Yes	a	Gocharna Muvada	31

## Census of India 2011- Village Directory Amenities and Land use ( As in 2009 )

Availability of miscellaneous facilities (If amenities available code -  
Yes is given, If not available within the village, the distance range  
code viz; a for < 5 Kms, b for 5-10 Kms and c for 10+ kms of nearest  
place where facility is available is given)

Availability of electricity  
(Yes/No)

Sr. No.	Name Village	Community Centre With/ Without TV	Sports Field	Sports Club / Recreation Centre	Cinema / Video Hall	Public Library	Public Reading Room	Newspaper Supply	Assembly Polling Station	Birth & Death Registration Office	Power Supply for Domestic Use (ED)	Power Supply for Agricultural Use (EAG)	Power Supply for Commercial Use (EC)	Power Supply for All Uses (EA)
1	2	89	90	91	92	93	94	95	96	97	98	99	100	101
1	Bobha	a	Yes	c	c	c	a	Yes	Yes	Yes	Yes	Yes	Yes	Yes
2	Fuljina Muvada	a	Yes	c	c	a	a	Yes	Yes	a	Yes	Yes	Yes	Yes
3	Betawada	Yes	Yes	b	b	b	b	Yes	Yes	Yes	Yes	Yes	Yes	Yes
4	Vaghajipur	Yes	Yes	c	c	Yes	Yes	Yes	Yes	Yes	Yes	Yes	Yes	Yes
5	Nikol	Yes	Yes	c	c	Yes	a	Yes	Yes	Yes	Yes	Yes	Yes	Yes
6	Punadra	Yes	Yes	c	c	c	a	Yes	Yes	Yes	Yes	Yes	Yes	Yes
7	Rampura	c	c	b	c	c	c	c	a	a	Yes	Yes	Yes	Yes
8	Lal Mandva	c	Yes	c	c	c	c	Yes	Yes	Yes	Yes	Yes	Yes	Yes
9	Shihora	Yes	Yes	c	c	c	c	Yes	Yes	Yes	Yes	Yes	Yes	Yes
10	Dhuliya Vasna	c	c	b	c	a	c	Yes	Yes	Yes	Yes	Yes	Yes	Yes
11	Narshipur	Yes	Yes	c	c	Yes	Yes	Yes	Yes	Yes	Yes	Yes	Yes	Yes
12	Jambudi	b	Yes	c	c	b	b	Yes	Yes	b	Yes	Yes	Yes	Yes
13	Singpur	c	a	c	c	a	c	Yes	a	a	Yes	Yes	Yes	Yes
14	Nathana Muvada	a	a	c	c	c	c	Yes	a	Yes	Yes	Yes	Yes	Yes
15	Moti Zer	Yes	Yes	c	c	Yes	Yes	Yes	Yes	Yes	Yes	Yes	Yes	Yes
16	Abvel	c	Yes	b	c	Yes	c	Yes	Yes	Yes	Yes	Yes	Yes	Yes
17	Bavano Math	c	c	b	c	a	c	Yes	a	c	Yes	Yes	Yes	Yes
18	Bhoja Na Muvada	c	c	c	c	c	c	Yes	Yes	Yes	Yes	Yes	Yes	Yes
19	Talpoda	c	Yes	b	c	c	c	Yes	Yes	Yes	Yes	Yes	Yes	Yes
20	Deradi Pavathi	c	c	b	c	c	c	a	a	a	Yes	Yes	Yes	Yes
21	Palaiya	Yes	Yes	b	b	b	Yes	Yes	Yes	Yes	Yes	Yes	Yes	Yes
22	Telnar	c	Yes	b	c	Yes	c	Yes	Yes	Yes	Yes	Yes	Yes	Yes
23	Vyasjina Muvada	c	c	c	c	c	c	Yes	Yes	Yes	Yes	Yes	Yes	Yes
24	Nirmali	c	Yes	b	c	Yes	c	Yes	Yes	Yes	Yes	Yes	Yes	Yes
25	Lalpur (Nirmali)	c	c	c	c	c	c	Yes	Yes	Yes	Yes	Yes	Yes	Yes
26	Zanda	c	Yes	c	c	Yes	c	Yes	Yes	Yes	Yes	Yes	Yes	Yes
27	Aboch	c	Yes	b	c	Yes	c	Yes	Yes	Yes	Yes	Yes	Yes	Yes
28	Dadana Muvada	a	a	c	c	a	a	Yes	a	a	Yes	Yes	Yes	Yes
29	Nani Zer	c	a	b	c	a	c	Yes	Yes	Yes	Yes	Yes	Yes	Yes
30	Vaghana Muvada	c	a	c	c	a	c	Yes	a	a	Yes	Yes	Yes	Yes
31	Gocharna Muvada	c	a	b	c	a	c	Yes	Yes	Yes	Yes	Yes	Yes	Yes

## Census of India 2011- Village Directory Amenities and Land use ( As in 2009 )

Land Use									
Nearest Town	Area under different types of land use ( in hectares rounded up to one decimal place)								
Name	Distance Range Code i.e. a for < 5 Kms, b for 5-10 Kms & c for 10+ kms.	Forests	Area Under Non-Agricultural Uses	Barren and Un-Cultivable Land	Permanent Pastures and Other Grazing Lands	Land Under Miscellaneous Tree Crops etc.	Culturable Waste Land	Name Village	Sr. No.
102	103	104	105	106	107	108	109	2	1
KAPADVANJ	c	0	2	76	114	0	0	Bobha	1
KAPADVANJ	c	40	5	45	60	0	30	Fuljina Muvada	2
KAPADVANJ	b	89	10	0	10	0	50	Betawada	3
KAPADVANJ	c	67	2	0	15	0	0	Vaghajipur	4
KAPADVANJ	c	20	5	0	0	0	47.7	Nikol	5
KAPADVANJ	c	0	10	0	23	74.2	150	Punadra	6
KAPADVANJ	c	70	10	59	0	0	0	Rampura	7
KAPADVANJ	c	147	40	171.8	33	0	0	Lal Mandva	8
KAPADVANJ	c	30	30	40	38	0	15.4	Shihora	9
KAPADVANJ	c	7	4	6.8	67.8	0	4	Dhuliya Vasna	10
KAPADVANJ	c	0	10	6.6	41.9	0	0	Narshipur	11
KAPADVANJ	c	0	1.5	0.1	2.3	0	0	Jambudi	12
KAPADVANJ	c	0	4	0	6.2	0	0	Singpur	13
KAPADVANJ	c	0	1	0	0	0.5	0	Nathana Muvada	14
BAYAD	c	20	0.7	27	18.9	6	2.8	Moti Zer	15
KAPADVANJ	c	0	7	10.6	14	0	0	Abvel	16
KAPADVANJ	c	0	0	0	0	0	0	Bavano Math	17
KAPADVANJ	c	0	2	0	0	0	13	Bhoja Na Muvada	18
KAPADVANJ	c	48	3	0	2	0	0	Talpoda	19
KAPADVANJ	c	1	2.6	0	0	0	0	Deradi Pavathi	20
KAPADVANJ	b	10	2	0	4	0	0	Palaiya	21
KAPADVANJ	c	190	0	0	79.4	0	0	Telnar	22
KAPADVANJ	c	6.2	0	0	0	0.4	0	Vyasjina Muvada	23
KAPADVANJ	c	1	6	0	20	0	0	Nirmali	24
KAPADVANJ	c	16.1	0	28	0	0	0.5	Lalpur (Nirmali)	25
KAPADVANJ	c	8	0	0	10	0	15.1	Zanda	26
KAPADVANJ	c	12	0	17	0	0	23	Aboch	27
KAPADVANJ	c	3.2	0	0	1.9	0	0	Dadana Muvada	28
KAPADVANJ	c	0	0	0	18.2	0	7	Nani Zer	29
KAPADVANJ	c	12	0	0	3.7	0	0	Vaghana Muvada	30
KAPADVANJ	c	0	0	0	0	0	0	Gocharna Muvada	31

## Census of India 2011- Village Directory Amenities and Land use ( As in 2009 )

Sr. No.	Name Village	Land Use										Name of three most important commodities manufactured		
		Area under different types of land use (in hectares rounded up to one decimal place)						Area irrigated by source (in hectare).						
		Fallow Lands Other Than Current Fallows	Current Fallows	Net Area Sown	Total Irrigated Land Area	Total Un-irrigated Land Area	Canals (C)	Wells/Tube-Wells (W/TW)	Tanks/Lakes (T/L)	Water Falls (WF)	Others (O)	First	Second	Third
110	111	112	113	114	115	116	117	118	119	120	121	122		
1	Bobha	30	25	61.1	30	31.1	0	30	0	0	0			
2	Fuljina Muvada	65.3	80	91	43	48	0	43	0	0	0			
3	Betawada	8	27	1006	150	856	0	150	0	0	0			
4	Vaghajipur	23	23.3	266	105	161	0	105	0	0	0			
5	Nikol	0	0	356	50	306	0	50	0	0	0			
6	Punadra	70	100	249	130	119	0	119	11	0	0			
7	Rampura	0	0	220.2	28	192.2	0	28	0	0	0			
8	Lal Mandva	0	23	457	300	157	0	300	0	0	0			
9	Shihora	28	23.4	356	167	189	0	167	0	0	0			
10	Dhuliya Vasna	0	0	244	144	100	0	144	0	0	0			
11	Narshipur	0	23.2	404.7	320	84.7	0	320	0	0	0			
12	Jambudi	0	0	184.8	110	74.8	0	110	0	0	0			
13	Singpur	0	4	174.4	82	92.4	0	82	0	0	0			
14	Nathana Muvada	0	0	44.1	18	26.1	18	0	0	0	0			
15	Moti Zer	1.4	30	533	200	333	0	200	0	0	0			
16	Abvel	0	7.1	474	210	264	0	210	0	0	0			
17	Bavano Math	0	2.5	17	13	4	0	13	0	0	0			
18	Bhoja Na Muvada	0	3	218.4	190	28.4	0	190	0	0	0			
19	Talpoda	0	24.4	84	68	16	0	68	0	0	0			
20	Deradi Pavathi	4	12	87	18	69	0	18	0	0	0			
21	Palaiya	0	7.6	105	75	30	0	75	0	0	0			
22	Telnar	0	27	843	401	442	0	401	0	0	0			
23	Vyasjina Muvada	0	0.4	123.7	66	57.7	0	66	0	0	0			
24	Nirmali	0	88	803.2	640	163.2	0	640	0	0	0			
25	Lalpur (Nirmali)	0	0	259.8	210	49.8	0	210	0	0	0			
26	Zanda	0	6	546	273	273	0	273	0	0	0			
27	Aboch	0	17.4	471.6	195	276.6	0	195	0	0	0			
28	Dadana Muvada	0	0	75.6	35	40.6	0	10	0	0	25			
29	Nani Zer	0	3	283	205	78	0	205	0	0	0			
30	Vaghana Muvada	0	1	87	23	64	0	23	0	0	0			
31	Gocharna Muvada	0	2.8	90	70	20	0	70	0	0	0			



## Census of India 2011- Village Directory Amenities and Land use ( As in 2009 )

Sr. No.	Name Village	Location Code No.	Total Area of The Village (In Hectares Rounded Up to One Decimal Place)	Total Population (2011 Census)	Number of Households (2011 Census)	Number of educational amenities available. (If not available within the village, the distance range code viz; a for < 5 Kms, b for 5-10 Kms and c for 10+ kms of nearest place where facility is available is given).									
						Pre-Primary School (PP)	Primary School (P)	Middle School (M)	Secondary School (S)	Senior Secondary School (SS)	Degree College of Arts Science & Commerce (ASC)	Engineering College (EC)	Medical College (MC)	Management Institute (MI)	
1	2	3	4	5	6	7	8	9	10	11	12	13	14	15	
<b>CD Block:-Kapadvanj(0148)</b>															
32	Kamboya	517190	66.7	630	126	c	1	a	c	c	c	c	c	c	
33	Ghadiya	517191	498.1	2254	485	c	1	1	a	c	c	c	c	c	
34	Malana Muvada	517192	161.3	988	189	c	1	a	b	c	c	c	c	c	
35	Valva Mahuda	517193	65.8	412	75	c	1	c	c	c	c	c	c	c	
36	Kavath	517194	736.1	1789	375	c	2	1	c	c	c	c	c	c	
37	Kashipura	517195	483.8	1510	336	c	3	c	a	c	c	c	c	c	
38	Suki	517196	122.4	710	148	c	2	a	a	c	c	c	c	c	
39	Pathoda	517197	486.1	1308	258	c	1	b	b	c	c	c	c	c	
40	Vaghas	517198	913.6	2690	506	c	3	c	c	c	c	c	c	c	
41	Vyas Vasna	517199	588.1	1578	327	c	2	1	c	c	c	c	c	c	
42	Dandiyapur	517200	186.7	1036	184	c	1	a	c	c	c	c	c	c	
43	Kotwalna Muvada	517201	79	468	86	c	1	c	c	c	c	c	c	c	
44	Bhungaliya	517202	775.2	3466	680	b	4	b	b	b	b	b	b	c	
45	Alawa	517203	919.4	5741	1109	b	10	b	b	c	b	c	c	c	
46	Ladujina Muvada	517204	185.2	881	182	b	1	b	b	b	b	c	c	c	
47	Pirojpur	517205	189.2	911	185	b	b	b	b	b	b	c	c	c	
48	Dantali	517206	646.3	2519	504	c	3	c	c	c	c	c	c	c	
49	Thavad	517207	519.9	2125	467	c	2	1	1	c	c	c	c	c	
50	Sultanpur (Vadadhara)	517208	300.1	1238	245	c	1	a	a	c	c	c	c	c	
51	Vadadhara	517209	484.2	1690	313	c	3	b	c	c	c	c	c	c	
52	Vanta	517210	75.9	941	195	c	c	c	c	c	c	c	c	c	
53	Ghauva	517211	1462	3653	739	c	6	c	c	c	c	c	c	c	
54	Sunda	517212	814	2550	523	c	4	1	1	c	c	c	c	c	
55	Reliya	517213	202.7	1149	224	c	2	a	c	c	c	c	c	c	
56	Dudhathal	517214	675.6	2167	438	c	5	b	c	c	c	c	c	c	
57	Letar	517215	941.8	4927	911	c	5	a	c	c	c	c	c	c	
58	Vadali	517216	858.7	2725	578	b	3	1	b	b	b	c	c	c	
59	Lalpur	517217	223.9	294	56	c	1	c	c	c	c	c	c	c	
60	Jagdupur	517218	232	1364	291	b	3	b	b	b	b	c	c	c	
61	Kalaji	517219	368.7	1919	365	b	1	b	b	b	b	c	c	c	



## Census of India 2011- Village Directory Amenities and Land use ( As in 2009 )

Number of educational amenities available. (If not available within the village, the distance range code viz; a for < 5 Kms, b for 5-10 Kms and c for 10+ kms of nearest place where facility is available is given).

Number of Medical Amenities available. (If not available within the village, the distance range code viz; a for < 5 Kms, b for 5-10 Kms and c for 10+ kms of nearest place where facility is available is given).

16	17	18	19	20	21	22	23	24	25	26	27	28	29	30	31	2	1
Polytechnic (Pt)	Vocational Training School /ITI	Non-Formal Training Centre (NFTC)	Special School for Disabled (SSD)	Others (Specify)	Community Health Centre (CHC)	Primary Health Centre (PHC)	Primary Health Sub Centre (PHS)	Maternity and Child Welfare Centre (MCW)	T.B. Clinic (TBC)	Hospital-Allopathic (HA)	Hospital-Alternative Medicine (HO)	Dispensary (D)	Veterinary Hospital (VH)	Mobile Health Clinic (MHC)	Family Welfare Centre (FWC)	Name Village	Sr. No.
c	c	c	c		c	a	a	c	c	c	c	a	a	c	c	Kamboya	32
c	c	c	c		c	a	l	c	c	c	c	l	a	c	c	Ghadiya	33
c	c	c	c		c	b	b	c	c	c	c	c	a	c	c	MalanaMuvada	34
c	c	c	c		c	b	a	c	c	c	c	c	c	c	c	Valva Mahuda	35
c	c	c	c		c	b	a	c	c	c	c	c	c	c	b	Kavath	36
c	c	c	c		c	b	l	c	c	c	c	c	c	c	c	Kashipura	37
c	c	c	c		c	c	a	a	c	c	c	c	c	c	c	Suki	38
c	c	c	c		c	a	a	a	c	c	c	c	c	c	c	Pathoda	39
c	c	c	c		c	l	l	c	c	c	c	b	b	c	c	Vaghas	40
c	c	c	c		c	b	l	b	c	c	c	c	c	c	c	Vyas Vasna	41
c	c	c	c		c	b	b	b	c	c	c	c	c	c	c	Dandiyapur	42
c	c	c	c		c	c	c	c	c	c	c	c	c	c	c	Kotwalna Muvada	43
c	b	c	c		b	b	l	c	b	b	c	c	c	b	b	Bhungaliya	44
c	b	c	c		b	b	l	b	b	b	c	b	b	b	b	Alawa	45
c	b	c	c		b	c	b	c	b	c	c	c	c	b	c	Ladujina Muvada	46
c	b	b	c		b	a	a	b	b	b	c	b	b	b	b	Pirojpur	47
c	c	c	c		c	c	c	c	c	b	c	c	c	c	c	Dantali	48
c	c	c	c		c	c	l	a	c	c	c	c	c	c	c	Thavad	49
c	c	c	c		c	c	a	a	c	c	c	c	c	c	c	Sultanpur (Vadadhara)	50
c	c	c	c		c	b	a	a	c	c	c	c	c	c	c	Vadadhara	51
c	c	c	c		c	b	a	c	c	c	c	c	c	c	c	Vanta	52
c	c	c	c		c	c	l	c	c	c	c	c	c	c	c	Ghauva	53
c	c	c	c		c	c	l	c	c	c	c	c	c	c	c	Sunda	54
c	c	c	c		c	c	c	c	c	c	c	c	c	c	c	Reliya	55
c	c	c	c		c	b	b	c	c	c	c	c	b	c	c	Dudhathal	56
c	c	c	c		c	c	l	c	c	c	c	c	c	c	c	Letar	57
c	b	c	c		b	c	l	c	b	c	c	c	c	b	c	Vadali	58
c	c	c	c		c	b	b	b	c	b	c	c	c	c	c	Lalpur	59
c	b	c	c		b	b	b	b	b	b	c	b	b	b	b	Jagdupur	60
c	b	c	c		b	b	l	b	b	b	c	b	b	b	b	Kalaji	61

## Census of India 2011- Village Directory Amenities and Land use ( As in 2009 )

Sr. No.	Name Village	Number of Non-Government Medical Amenities available.								Availability of drinking water - Yes / No						
		Charitable Non Govt. Hospital/Nursing Home.	Medical Practitioner With MBBS Degree	Medical Practitioner With Other Degree	Medical Practitioner With No Degree	Traditional Practitioner and Faith Healer	Medicine Shop	Others	Tap Water (Treated/Untreated)	Well Water (Covered / Uncovered well)	Hand Pump	Tube wells / Bore well	Spring	River / Canal	Tank / Pond / Lake	Others
1	2	32	33	34	35	36	37	38	39	40	41	42	43	44	45	46
32	Kamboya	0	0	0	0	0	0	0	Yes	Yes	Yes	Yes	No	No	No	No
33	Ghadiya	0	0	0	0	0	0	0	Yes	No	Yes	No	No	No	No	No
34	Malana Muvada	0	0	0	0	0	0	0	Yes	No	Yes	No	No	No	No	No
35	Valva Mahuda	0	0	0	0	0	0	0	Yes	No	Yes	Yes	No	No	No	No
36	Kavath	0	0	0	0	0	0	0	Yes	Yes	Yes	Yes	No	Yes	Yes	No
37	Kashipura	0	0	0	0	0	0	0	Yes	Yes	Yes	No	No	No	No	No
38	Suki	0	0	0	0	0	0	0	Yes	No	Yes	Yes	No	Yes	No	No
39	Pathoda	0	0	0	0	0	0	0	Yes	Yes	Yes	Yes	No	Yes	No	No
40	Vaghas	0	0	0	0	0	0	0	Yes	Yes	Yes	Yes	No	No	Yes	No
41	Vyas Vasna	0	0	0	0	0	0	0	Yes	No	Yes	Yes	No	No	No	No
42	Dandiyapur	0	0	0	0	0	0	0	Yes	No	No	No	No	Yes	No	No
43	Kotwalna Muvada	0	0	0	0	0	0	0	Yes	No	No	No	No	No	No	No
44	Bhungaliya	0	0	0	0	0	0	0	Yes	No	Yes	Yes	No	Yes	No	No
45	Alawa	0	0	0	0	0	0	0	Yes	No	Yes	Yes	No	No	No	No
46	Ladujina Muvada	0	0	0	0	0	0	0	Yes	Yes	Yes	Yes	No	Yes	No	No
47	Pirojpur	0	0	0	0	0	0	0	Yes	No	No	No	No	Yes	Yes	No
48	Dantali	0	0	0	0	0	0	0	Yes	Yes	No	No	No	No	No	No
49	Thavad	0	0	0	0	0	0	0	Yes	No	Yes	Yes	No	Yes	No	No
50	Sultanpur (Vadadhara)	0	0	0	0	0	0	0	Yes	No	Yes	No	No	Yes	No	No
51	Vadadhara	0	0	0	0	0	0	0	Yes	No	Yes	No	No	No	No	No
52	Vanta	0	0	0	0	0	0	0	Yes	Yes	Yes	No	No	No	Yes	No
53	Ghauva	0	0	0	0	0	0	0	Yes	No	Yes	No	No	Yes	No	No
54	Sunda	0	0	0	0	0	0	0	Yes	No	Yes	Yes	No	No	No	No
55	Reliya	0	0	0	0	0	0	0	Yes	No	Yes	No	No	No	No	No
56	Dudhathal	0	0	0	0	0	0	0	Yes	No	Yes	No	No	No	No	No
57	Letar	0	0	0	0	0	0	0	Yes	Yes	Yes	No	No	Yes	No	No
58	Vadali	0	0	0	0	0	0	0	Yes	Yes	Yes	No	No	Yes	No	No
59	Lalpur	0	0	0	0	0	0	0	Yes	Yes	Yes	No	No	No	No	No
60	Jagdupur	0	0	0	0	0	0	0	Yes	Yes	Yes	Yes	No	No	No	No
61	Kalaji	0	0	0	0	0	0	0	Yes	No	Yes	Yes	No	No	No	No

## Census of India 2011- Village Directory Amenities and Land use ( As in 2009 )

Availability of toilet & others  
Yes / No

Communication and transport facilities (If amenities available code -Yes is given except for Village Pin Code, If not available within the village, the distance range code viz; a for < 5 Kms, b for 5-10 Kms and c for 10+ kms of nearest place where facility is available is given)

47	48	49	50	51	52	53	54	55	56	57	58	59	60	2	1
Community Toilet Including Bath.	Community Toilet Excluding Bath.	Rural Sanitary Mart or Sanitary Hardware Outlet Available Near The Village.	Community Bio- gas or Recycle of Waste for Productive Use.	Post Office (PO)	Sub Post Office (SPO)	Post & Telegraph Office (P&TO)	Village Pin Code	Telephones (Land Lines)	Public Call Office (PCO)	Mobile Phone Coverage	Internet Cafes/Common Service Centre (CSC)	Private Courier Facility	Bus Service (Public & Private)	Name Village	Sr. No.
No	No	No	No	c	a		387620	Yes	c	Yes	c	c	Yes	Kamboya	32
No	No	No	No	c	Yes		387620	Yes	c	Yes	Yes	c	Yes	Ghadiya	33
No	No	No	No	c	a		387620	Yes	a	Yes	Yes	c	Yes	Malana Muvada	34
No	No	No	No	c	a		387620	Yes	a	Yes	Yes	c	Yes	Valva Mahuda	35
No	No	No	No	c	Yes		387620	Yes	Yes	Yes	Yes	c	Yes	Kavath	36
No	No	No	No	c	c		387620	Yes	Yes	Yes	Yes	c	Yes	Kashipura	37
No	No	No	No	c	a		387620	Yes	a	Yes	Yes	c	Yes	Suki	38
No	No	Yes	No	c	a		387620	Yes	Yes	Yes	Yes	c	Yes	Pathoda	39
No	No	Yes	No	c	Yes		387620	Yes	Yes	Yes	Yes	c	Yes	Vaghas	40
No	No	No	Yes	c	Yes		387650	Yes	Yes	Yes	Yes	c	Yes	Vyas Vasna	41
No	No	No	No	a	a		387650	a	a	Yes	Yes	c	Yes	Dandiyapur	42
No	No	No	No	c	a		387620	Yes	a	Yes	c	c	Yes	Kotwalna Muvada	43
No	No	No	No	b	Yes		387620	Yes	b	Yes	Yes	b	Yes	Bhungaliya	44
No	No	Yes	No	b	Yes		387620	Yes	b	Yes	Yes	b	Yes	Alawa	45
No	No	No	Yes	a	b		387620	Yes	Yes	Yes	Yes	c	Yes	Ladujina Muvada	46
No	No	Yes	No	b	a		387620	Yes	a	Yes	Yes	b	Yes	Pirojpur	47
No	No	No	No	c	c		387620	Yes	c	Yes	Yes	c	Yes	Dantali	48
No	No	No	No	c	Yes		387620	Yes	Yes	Yes	Yes	c	Yes	Thavad	49
No	No	No	No	c	c		387620	Yes	b	Yes	Yes	c	Yes	Sultanpur (Vadadhara)	50
No	No	No	Yes	c	a		387620	Yes	Yes	Yes	c	c	Yes	Vadadhara	51
No	No	Yes	No	c	a		387620	Yes	Yes	Yes	Yes	c	Yes	Vanta	52
No	No	Yes	No	c	a		387620	Yes	Yes	Yes	Yes	c	Yes	Ghauva	53
No	No	No	No	c	Yes		387620	Yes	Yes	Yes	Yes	c	Yes	Sunda	54
No	No	No	No	c	c		387620	Yes	c	Yes	Yes	c	Yes	Reliya	55
No	No	No	No	c	Yes		387620	Yes	a	Yes	Yes	c	Yes	Dudhathal	56
No	No	No	No	c	Yes		387620	Yes	c	Yes	Yes	c	Yes	Letar	57
No	No	No	No	a	Yes		387620	Yes	c	Yes	Yes	c	Yes	Vadali	58
No	No	No	No	b	b		387620	Yes	c	Yes	Yes	c	Yes	Lalpur	59
No	No	No	No	b	b		387620	Yes	Yes	Yes	Yes	b	Yes	Jagdupur	60
No	No	No	No	b	Yes		387620	Yes	Yes	Yes	Yes	b	Yes	Kalaji	61

## Census of India 2011- Village Directory Amenities and Land use ( As in 2009 )

Communication and transport facilities (If amenities available code -Yes is given except for Village Pin Code, If not available within the village, the distance range code viz; a for < 5 Kms, b for 5-10 Kms and c for 10+ kms of nearest place where facility is available is given)

Village connected to highways, village roads, banks & credit societies (If amenities available code -Yes is given, If not available within the village, the distance range code viz; a for < 5 Kms, b for 5-10 Kms and c for 10+ kms of nearest place where facility is available is given)

Sr. No.	Name Village	Railway Stations	Auto/Modified Autos	Taxis and Vans	Tractors	Cycle-Pulled Rickshaws (Manual & Machine Driven)	Carts Driven by Animals	Sea/River Ferry Service	Connected to National Highway (NH)	Connected to State Highway (SH)	Connected to Major District Road (MDR)	Connected to Others District Road	Pucca Roads	Kutcha Roads	Water Bounded Macadam (WBM) Roads
1	2	61	62	63	64	65	66	67	68	69	70	71	72	73	74
32	Kamboya	c	a	c	b		Yes	c	c	a	a	Yes	Yes	Yes	Yes
33	Ghadiya	c	Yes	Yes	a		Yes	c	c	b	b	Yes	Yes	Yes	Yes
34	Malana Muvada	c	Yes	Yes	a		Yes	c	c	b	b	Yes	Yes	Yes	Yes
35	Valva Mahuda	a	Yes	Yes	a		Yes	c	c	a	a	Yes	Yes	Yes	Yes
36	Kavath	a	Yes	Yes	b		Yes	c	c	Yes	Yes	Yes	Yes	Yes	Yes
37	Kashipura	c	Yes	Yes	a		Yes	c	c	b	b	Yes	Yes	Yes	Yes
38	Suki	a	c	a	b		Yes	c	c	b	Yes	b	Yes	Yes	Yes
39	Pathoda	c	Yes	c	Yes		Yes	c	c	b	b	Yes	Yes	Yes	Yes
40	Vaghas	c	Yes	c	a		Yes	c	c	b	b	Yes	Yes	Yes	Yes
41	Vyas Vasna	c	c	c	a		Yes	c	c	c	Yes	c	Yes	Yes	Yes
42	Dandiyapur	c	c	c	c		Yes	c	c	c	c	Yes	Yes	Yes	Yes
43	Kotwalna Muvada	c	c	c	b		c	c	c	c	c	Yes	Yes	Yes	Yes
44	Bhungaliya	b	b	b	b		Yes	c	c	b	b	Yes	Yes	Yes	Yes
45	Alawa	b	Yes	b	b		Yes	c	c	b	Yes	Yes	Yes	Yes	Yes
46	Ladujina Muvada	c	c	c	Yes		Yes	c	c	c	Yes	c	Yes	Yes	Yes
47	Pirojpur	b	b	b	b		Yes	c	b	c	b	Yes	Yes	b	b
48	Dantali	c	Yes	c	c		Yes	a	b	b	Yes	Yes	Yes	Yes	Yes
49	Thavad	a	Yes	Yes	b		Yes	c	c	b	Yes	Yes	Yes	Yes	Yes
50	Sultanpur (Vadadhara)	c	c	c	a		Yes	c	c	a	Yes	Yes	Yes	Yes	Yes
51	Vadadhara	c	c	c	a		Yes	c	c	Yes	Yes	Yes	Yes	Yes	Yes
52	Vanta	a	Yes	Yes	b		Yes	c	c	c	Yes	c	Yes	Yes	Yes
53	Ghauva	c	Yes	Yes	a		Yes	c	c	Yes	Yes	Yes	Yes	Yes	Yes
54	Sunda	c	Yes	Yes	a		Yes	c	c	Yes	Yes	Yes	Yes	Yes	Yes
55	Reliya	c	c	c	a		Yes	c	c	Yes	Yes	Yes	Yes	Yes	Yes
56	Dudhathal	c	c	Yes	b		Yes	c	c	Yes	Yes	Yes	Yes	Yes	Yes
57	Letar	c	Yes	c	a		Yes	c	c	Yes	Yes	Yes	Yes	Yes	Yes
58	Vadali	Yes	Yes	a	b		Yes	c	b	Yes	Yes	Yes	Yes	Yes	Yes
59	Lalpur	c	Yes	c	b		Yes	c	c	b	Yes	Yes	Yes	Yes	Yes
60	Jagdupur	b	b	b	a		Yes	c	c	b	b	Yes	Yes	Yes	Yes
61	Kalaji	b	Yes	b	a		Yes	c	c	b	Yes	Yes	Yes	Yes	Yes

## Census of India 2011- Village Directory Amenities and Land use ( As in 2009 )

Village connected to highways, village roads, banks & credit societies (If amenities available code -Yes is given, If not available within the village , the distance range code viz; a for < 5 Kms, b for 5-10 Kms and c for 10+ kms of nearest place where facility is available is given)

Availability of miscellaneous facilities (If amenities available code - Yes is given, If not available within the village, the distance range code viz; a for < 5 Kms, b for 5-10 Kms and c for 10+ kms of nearest place where facility is available is given)

75	76	77	78	79	80	81	82	83	84	85	86	87	88	2	1
Navigable Waterway (River/Canal) (NW)	Footpaths (FP)	Commercial & Co-operative Banks	ATM	Agricultural Credit Societies	Self-Help Group (SHG)	Public Distribution System (PDS) /Shop	Mandis / Regular Market	Weekly Haat	Agricultural Marketing Society	Integrated Child Development Scheme (Nutritional Centres)	Anganwadi Centre (Nutritional Centres)	Others (Nutritional Centres)	ASHA (Accredited Social Health Activist)	Name Village	Sr. No.
c	Yes	a	c	c	Yes	a	a	a	Yes	c	Yes	Yes	Yes	Kamboya	32
c	Yes	a	c	Yes	Yes	Yes	a	a	c	c	Yes	Yes	Yes	Ghadiya	33
c	Yes	b	c	b	Yes	a	b	b	b	c	Yes	Yes	a	Malana Muvada	34
c	Yes	a	a	c	Yes	a	c	c	c	c	Yes	Yes	Yes	Valva Mahuda	35
c	Yes	c	c	Yes	Yes	Yes	c	c	c	c	Yes	Yes	Yes	Kavath	36
c	Yes	b	b	c	Yes	Yes	c	Yes	c	c	Yes	Yes	Yes	Kashipura	37
c	Yes	a	c	a	Yes	Yes	b	c	c	c	Yes	Yes	Yes	Suki	38
c	Yes	c	c	c	Yes	a	c	c	c	c	Yes	Yes	Yes	Pathoda	39
c	Yes	c	c	Yes	Yes	Yes	c	c	c	c	Yes	Yes	Yes	Vaghas	40
c	Yes	Yes	c	c	Yes	Yes	c	c	c	c	Yes	Yes	Yes	Vyas Vasna	41
c	Yes	c	c	c	Yes	a	c	c	a	c	Yes	Yes	a	Dandiyapur	42
c	Yes	c	c	c	c	c	c	c	c	c	c	Yes	a	Kotwalna Muvada	43
c	Yes	b	b	Yes	Yes	Yes	b	b	b	b	Yes	Yes	Yes	Bhungaliya	44
c	Yes	b	b	Yes	Yes	Yes	b	b	b	b	Yes	Yes	Yes	Alawa	45
c	Yes	b	b	Yes	Yes	Yes	b	b	b	b	Yes	Yes	b	Ladujina Muvada	46
b	Yes	b	b	b	Yes	Yes	b	b	b	b	Yes	Yes	Yes	Pirojpur	47
c	Yes	c	c	c	Yes	Yes	c	c	c	c	Yes	Yes	Yes	Dantali	48
c	Yes	Yes	c	a	Yes	Yes	b	b	b	c	Yes	Yes	Yes	Thavad	49
c	Yes	c	c	a	Yes	Yes	c	c	c	c	c	Yes	Yes	Sultanpur (Vadadhara)	50
c	Yes	c	c	c	Yes	Yes	c	c	c	c	Yes	Yes	a	Vadadhara	51
c	Yes	c	c	c	Yes	a	c	c	c	c	c	Yes	Yes	Vanta	52
c	Yes	c	c	c	Yes	Yes	c	c	c	c	Yes	Yes	Yes	Ghauva	53
c	Yes	b	c	Yes	Yes	Yes	c	c	c	c	Yes	Yes	Yes	Sunda	54
c	Yes	c	c	c	Yes	c	c	c	c	c	Yes	Yes	Yes	Reliya	55
c	Yes	c	c	Yes	Yes	Yes	c	c	c	c	Yes	Yes	Yes	Dudhathal	56
c	Yes	c	c	Yes	Yes	Yes	c	c	c	c	Yes	Yes	Yes	Letar	57
c	Yes	b	b	b	Yes	Yes	b	b	b	b	Yes	Yes	Yes	Vadali	58
c	Yes	c	c	c	Yes	a	c	c	c	c	c	Yes	Yes	Lalpur	59
c	Yes	b	b	b	Yes	Yes	b	b	b	b	Yes	Yes	Yes	Jagdupur	60
c	Yes	b	b	b	Yes	Yes	b	b	b	b	Yes	Yes	Yes	Kalaji	61

## Census of India 2011- Village Directory Amenities and Land use ( As in 2009 )

Availability of miscellaneous facilities (If amenities available code -  
Yes is given, If not available within the village, the distance range  
code viz; a for < 5 Kms, b for 5-10 Kms and c for 10+ kms of nearest  
place where facility is available is given)

Availability of electricity  
(Yes/No)

Sr. No.	Name Village	Community Centre With/ Without TV	Sports Field	Sports Club / Recreation Centre	Cinema / Video Hall	Public Library	Public Reading Room	Newspaper Supply	Assembly Polling Station	Birth & Death Registration Office	Power Supply for Domestic Use (ED)	Power Supply for Agricultural Use (EAG)	Power Supply for Commercial Use (EC)	Power Supply for All Uses (EA)
1	2	89	90	91	92	93	94	95	96	97	98	99	100	101
32	Kamboya	c	c	b	c	c	c	Yes	Yes	Yes	Yes	Yes	Yes	Yes
33	Ghadiya	Yes	Yes	b	c	Yes	c	Yes	Yes	Yes	Yes	Yes	Yes	Yes
34	Malana Muvada	b	c	c	c	b	c	Yes	Yes	Yes	Yes	Yes	Yes	Yes
35	Valva Mahuda	c	Yes	b	c	c	c	Yes	c	Yes	Yes	Yes	Yes	Yes
36	Kavath	c	c	a	c	c	c	Yes	Yes	Yes	Yes	Yes	Yes	Yes
37	Kashipura	c	Yes	c	c	c	c	Yes	Yes	Yes	Yes	Yes	Yes	Yes
38	Suki	a	c	b	c	c	c	Yes	Yes	Yes	Yes	Yes	Yes	Yes
39	Pathoda	c	c	b	c	Yes	c	Yes	Yes	Yes	Yes	Yes	Yes	Yes
40	Vaghas	c	c	c	c	c	c	Yes	Yes	Yes	Yes	Yes	Yes	Yes
41	Vyas Vasna	Yes	Yes	c	c	Yes	c	Yes	Yes	Yes	Yes	Yes	Yes	Yes
42	Dandiyapur	c	c	a	a	c	c	Yes	Yes	Yes	Yes	Yes	Yes	Yes
43	Kotwalna Muvada	c	c	c	c	c	c	Yes	a	a	Yes	Yes	Yes	Yes
44	Bhungaliya	b	Yes	b	b	Yes	b	Yes	Yes	Yes	Yes	Yes	Yes	Yes
45	Alawa	Yes	b	b	b	b	b	Yes	Yes	Yes	Yes	Yes	Yes	Yes
46	Ladujina Muvada	b	b	c	b	Yes	Yes	Yes	Yes	Yes	Yes	Yes	Yes	Yes
47	Pirojpur	b	b	b	b	b	b	Yes	Yes	Yes	Yes	Yes	Yes	Yes
48	Dantali	c	Yes	c	c	Yes	c	Yes	Yes	Yes	Yes	Yes	Yes	Yes
49	Thavad	Yes	c	b	c	Yes	c	Yes	Yes	Yes	Yes	Yes	Yes	Yes
50	Sultanpur (Vadadhara)	c	c	b	c	c	c	Yes	Yes	Yes	Yes	Yes	Yes	Yes
51	Vadadhara	c	c	c	c	c	c	Yes	Yes	Yes	Yes	Yes	Yes	Yes
52	Vanta	c	c	b	c	c	c	Yes	Yes	Yes	Yes	Yes	Yes	Yes
53	Ghauva	Yes	Yes	c	c	c	c	Yes	Yes	Yes	Yes	Yes	Yes	Yes
54	Sunda	Yes	Yes	a	c	c	c	Yes	Yes	Yes	Yes	Yes	Yes	Yes
55	Reliya	Yes	Yes	b	c	c	c	Yes	Yes	Yes	Yes	Yes	Yes	Yes
56	Dudhathal	c	c	b	c	Yes	c	Yes	Yes	Yes	Yes	Yes	Yes	Yes
57	Letar	Yes	Yes	c	c	Yes	c	Yes	Yes	Yes	Yes	Yes	Yes	Yes
58	Vadali	b	Yes	c	b	Yes	b	Yes	Yes	Yes	Yes	Yes	Yes	Yes
59	Lalpur	c	Yes	c	c	c	c	Yes	c	Yes	Yes	Yes	Yes	Yes
60	Jagdupur	b	Yes	a	b	b	b	Yes	Yes	Yes	Yes	Yes	Yes	Yes
61	Kalaji	Yes	Yes	b	b	b	b	Yes	Yes	Yes	Yes	Yes	Yes	Yes

## Census of India 2011- Village Directory Amenities and Land use ( As in 2009 )

Land Use									
Nearest Town	Area under different types of land use ( in hectares rounded up to one decimal place)								Sr. No.
Name	Distance Range Code i.e. a for < 5 Kms, b for 5-10 Kms & c for 10+ kms.	Forests	Area Under Non- Agricultural Uses	Barren and Un-Cultivable Land	Permanent Pastures and Other Grazing Lands	Land Under Miscellaneous Tree Crops etc.	Culturable Waste Land	Name Village	1
102	103	104	105	106	107	108	109	2	1
KAPADVANJ	c	0	0	0	0	0	1	Kamboya	32
KAPADVANJ	c	0	2.6	23.6	22.8	1.6	0	Ghadiya	33
KAPADVANJ	c	0	0.4	0	15.4	7.4	0	Malana Muvada	34
BAYAD	c	0	0	0	0	0	1	Valva Mahuda	35
KAPADVANJ	c	10	2	20	54.1	0	10	Kavath	36
KAPADVANJ	c	0	4	167.3	20	0	22.2	Kashipura	37
KAPADVANJ	c	0	2.4	0	10	0	5	Suki	38
KAPADVANJ	c	0	0	0	109.1	0	0	Pathoda	39
KAPADVANJ	c	69	5	10	23	5.6	20	Vaghas	40
KAPADVANJ	c	0	2	0.6	46.5	0	0	Vyas Vasna	41
KAPADVANJ	c	11	0	0	0	0	1	Dandiyapur	42
KAPADVANJ	c	4.7	1.1	0	0	0	0	Kotwalna Muvada	43
KAPADVANJ	b	9	0	0	0	0	0	Bhungaliya	44
KAPADVANJ	b	0	0	94.9	13.2	0	0	Alawa	45
KAPADVANJ	b	0	5.3	5.3	15.3	0	2	Ladujina Muvada	46
KAPADVANJ	b	0	10.2	9.1	13.1	0	12.5	Pirojpur	47
KAPADVANJ	c	12.1	0	8.3	13.9	0	0	Dantali	48
KAPADVANJ	c	0	0	10	15.2	14.5	15	Thavad	49
KAPADVANJ	c	0	0.3	0	12	0	19.2	Sultanpur (Vadadhara)	50
KAPADVANJ	c	1	0	14	25	1.8	0	Vadadhara	51
KAPADVANJ	c	0	0	0	0	0	0	Vanta	52
KAPADVANJ	c	0	0	30	85	0	40	Ghauva	53
KAPADVANJ	c	1	0	0	99	0	0	Sunda	54
KAPADVANJ	c	1	0	2	0	20.6	0	Reliya	55
KAPADVANJ	c	14	0	22	15	0	18	Dudhathal	56
KAPADVANJ	c	140	0	0	10	0	0	Letar	57
KAPADVANJ	b	83.3	0	8.5	10.2	0	0	Vadali	58
KAPADVANJ	c	38	0	0	0	0	0.6	Lalpur	59
KAPADVANJ	b	1	0	19.3	23.3	0	0	Jagdupur	60
KAPADVANJ	b	0	0	18.5	16.8	0	0	Kalaji	61

### Census of India 2011- Village Directory Amenities and Land use ( As in 2009 )

Sr. No.	Name Village	Land Use											Name of three most important commodities manufactured		
		Area under different types of land use (in hectares rounded up to one decimal place)						Area irrigated by source (in hectare).							
		Fallow Lands Other Than Current Fallows	Current Fallows	Net Area Sown	Total Irrigated Land Area	Total Un-irrigated Land Area	Canals (C)	Wells/Tube-Wells (W/TW)	Tanks/Lakes (T/L)	Water Falls (WF)	Others (O)	First	Second	Third	
110	111	112	113	114	115	116	117	118	119	120	121	122			
32	Kamboya	0	12.7	53	21	32	0	21	0	0	0				
33	Ghadiya	1.4	0	446.1	100	346.1	0	100	0	0	0				
34	Malana Muvada	0	0	138.1	20	118.1	0	20	0	0	0				
35	Valva Mahuda	8.2	0.4	56.2	12	44.2	0	12	0	0	0				
36	Kavath	0	36	604	110	494	0	110	0	0	0				
37	Kashipura	8	10	252.3	205	47.3	0	205	0	0	0				
38	Suki	0	5	100	40	60	0	40	0	0	0				
39	Pathoda	0	0	377	150	227	0	150	0	0	0				
40	Vaghas	0	42	739	220	519	0	70	150	0	0				
41	Vyas Vasna	30.4	0	508.7	200	308.7	0	200	0	0	0				
42	Dandiyapur	0	3.7	171	68	103	0	68	0	0	0				
43	Kotwalna Muvada	0	0	73.2	66.2	7	0	66.2	0	0	0				
44	Bhungaliya	0	9	757.2	368.4	388.8	0	368.4	0	0	0				
45	Alawa	0	0	811.3	300	511.3	0	300	0	0	0				
46	Ladujina Muvada	0	0	157.3	60	97.3	0	60	0	0	0				
47	Pirojpur	0	0	144.3	44.3	100	0	44.3	0	0	0				
48	Dantali	10	0	602	40	562	0	40	0	0	0				
49	Thavad	9	0	456.2	120	336.2	0	120	0	0	0				
50	Sultanpur (Vadadhara)	2.1	0	266.5	50	216.5	0	50	0	0	0				
51	Vadadhara	0	7.2	435.2	74	361.2	0	74	0	0	0				
52	Vanta	11.3	0.2	64.3	45	19.3	0	45	0	0	0				
53	Ghauva	44	15	1248	43	1205	0	43	0	0	0				
54	Sunda	0	4.1	709.8	48	661.8	0	48	0	0	0				
55	Reliya	0	5	174	30	144	0	30	0	0	0				
56	Dudhathal	0	5.5	601.1	50	551.1	0	50	0	0	0				
57	Letar	0	1.8	790	120	670	0	120	0	0	0				
58	Vadali	26.1	0	730.6	60	670.6	0	60	0	0	0				
59	Lalpur	0	2.1	183.2	72	111.2	0	72	0	0	0				
60	Jagdupur	0	14.3	174.1	68	106.1	0	68	0	0	0				
61	Kalaji	0	19	314.3	100	214.3	0	100	0	0	0				





## Census of India 2011- Village Directory Amenities and Land use ( As in 2009 )

Sr. No.	Name Village	Location Code No.	Total Area of The Village (In Hectares Rounded Up to One Decimal Place)	Total Population (2011 Census)	Number of Households (2011 Census)	Number of educational amenities available. (If not available within the village, the distance range code viz; a for < 5 Kms, b for 5-10 Kms and c for 10+ kms of nearest place where facility is available is given).								
						Pre-Primary School (PP)	Primary School (P)	Middle School (M)	Secondary School (S)	Senior Secondary School (SS)	Degree College of Arts Science & Commerce (ASC)	Engineering College (EC)	Medical College (MC)	Management Institute (MI)
1	2	3	4	5	6	7	8	9	10	11	12	13	14	15
<b>CD Block:-Kapadvanj(0148)</b>														
62	Rozavada	517220	90.2	276	59	b	1		b	b	b	b	c	b
63	Kevadiya	517221	892	1860	369	c	2		c	c	c	c	c	c
64	Bhailakui	517222	264.3	1059	194	c	1		c	c	c	c	c	c
65	Hamirpura	517223	224	701	130	b	1		b	b	b	b	c	c
66	Aghatna Muvada	517224	149.3	94	20	c	b		c	c	c	c	c	c
67	Thunchal	517225	568.4	1979	404	b	1		b	b	b	b	c	c
68	Sultanpur (Taiyabpur)	517226	298.3	612	119	a	1		a	a	a	a	c	c
69	Khanpur	517227	362.3	1023	193	b	2		b	b	b	b	c	c
70	Taiyabpur	517228	955.9	3834	780	a	4		1	a	a	a	c	c
71	Alampur	517229	268.6	1145	213	b	1		b	b	b	b	c	b
72	Bhutiya	517230	1658.1	5790	1215	c	9		1	c	c	c	c	c
73	Danadra	517231	1359.6	2743	540	c	5		1	c	c	c	c	c
74	Antisar	517232	3653.5	8611	1746	c	10		1	c	c	c	c	c
75	Garod	517233	1359.1	4401	852	a	6		1	a	c	a	c	a
76	Navagam	517234	1102.8	3159	617	a	2		a	a	a	a	c	c
77	Jaloya	517235	262.8	1134	208	b	2		a	b	b	b	c	c
78	Karkariya	517236	219.2	1117	212	b	1		a	b	c	b	b	b
79	Ukardina Muvada	517237	293.8	1189	234	b	1		1	b	c	b	b	b
80	Kabhaina Muvada	517238	159	656	136	b	1		a	b	b	b	c	c
81	Atarsumba	517239	744.2	3091	667	c	4		1	1	c	c	c	c
82	Vaghavat	517240	420.7	901	184	c	1		a	c	c	c	c	c
83	Kosam	517241	975.3	3476	706	c	6		c	c	c	c	c	c
84	Vavna Muvada	517242	101.1	407	90	b	1		b	b	b	b	c	c
85	Singali	517243	600.8	2274	439	b	3		1	b	b	b	c	c
86	Mahamadpura	517244	451.7	1158	203	a	1		a	a	a	a	a	a
87	Ramosadi	517245	416.4	876	171	b	1		b	b	b	b	c	c
88	Khadol	517246	788.4	2620	549	c	5		1	c	c	c	c	c
89	Mal Itadi Pagi Bhag	517247	1824.3	4453	893	c	9		c	c	c	c	c	c
90	Mal Itadi Baraiya Bhag	517248	439.4	3289	685	c	8		c	c	c	c	c	c

## Census of India 2011- Village Directory Amenities and Land use ( As in 2009 )

Number of educational amenities available. (If not available within the village, the distance range code viz; a for < 5 Kms, b for 5-10 Kms and c for 10+ kms of nearest place where facility is available is given).

Number of Medical Amenities available. (If not available within the village, the distance range code viz; a for < 5 Kms, b for 5-10 Kms and c for 10+ kms of nearest place where facility is available is given).

16	17	18	19	20	21	22	23	24	25	26	27	28	29	30	31	2	1
Polytechnic (Pt)	Vocational Training School /ITI	Non-Formal Training Centre (NFTC)	Special School for Disabled (SSD)	Others (Specify)	Community Health Centre (CHC)	Primary Health Centre (PHC)	Primary Health Sub Centre (PHS)	Maternity and Child Welfare Centre (MCW)	T. B. Clinic (TBC)	Hospital-Allopathic (HA)	Hospital-Alternative Medicine (HO)	Dispensary (D)	Veterinary Hospital (VH)	Mobile Health Clinic (MHC)	Family Welfare Centre (FWC)	Name Village	Sr. No.
c	b	c	c		b	b	a	b	b	b	c	b	b	b	b	Rozavada	62
c	c	c	c		c	c	1	c	c	c	c	b	b	c	c	Kevadiya	63
c	c	c	c		c	b	a	b	c	b	c	b	b	c	b	Bhailakui	64
c	b	c	c		b	b	b	b	b	b	c	b	b	b	b	Hamirpura	65
c	c	c	c		c	b	a	b	c	b	c	b	b	c	c	Aghatna Muvada	66
c	b	c	c		b	b	b	b	b	b	c	b	b	b	b	Thunchal	67
c	a	c	c		a	c	a	a	a	a	c	a	a	a	a	Sultanpur (Taiyabpur)	68
c	b	c	c		b	b	b	b	b	b	c	b	b	b	b	Khanpur	69
c	a	c	c		a	a	a	a	a	a	c	a	a	a	a	Taiyabpur	70
c	b	c	b		b	b	b	b	b	b	c	b	b	b	b	Alampur	71
c	c	c	c		c	b	1	c	c	c	c	c	c	c	c	Bhutiya	72
c	c	c	c		c	b	1	c	c	c	c	c	b	c	b	Danadra	73
c	c	c	c		c	1	1	c	c	c	c	c	c	c	c	Antisar	74
c	a	c	c		a	b	a	a	a	a	c	a	a	a	a	Garod	75
c	a	c	c		a	b	1	a	a	a	c	a	a	a	a	Navagam	76
c	b	c	c		b	a	a	b	b	b	c	b	b	b	b	Jaloya	77
c	b	c	c		b	c	a	a	b	c	c	a	a	b	a	Karkariya	78
c	b	c	c		b	b	b	b	b	b	c	1	a	b	b	Ukardina Muvada	79
c	b	c	c		b	a	a	a	b	a	c	a	a	b	a	Kabhaina Muvada	80
c	1	c	c		1	b	1	c	c	b	c	b	1	c	b	Atarsumba	81
c	c	c	c		c	b	c	a	c	c	c	a	a	c	a	Vaghavat	82
c	c	c	c		c	b	1	a	c	c	c	a	a	c	c	Kosam	83
c	b	c	c		b	b	b	b	b	c	c	b	b	b	b	Vavna Muvada	84
c	b	c	c		b	a	a	b	b	b	c	b	b	b	b	Singali	85
c	a	c	c		a	b	1	a	a	a	c	a	a	a	a	Mahamadpura	86
c	b	c	c		b	b	b	b	b	b	c	b	b	b	b	Ramosadi	87
c	c	c	c		c	b	b	b	c	c	c	b	b	c	b	Khadol	88
c	c	c	c		c	b	1	b	c	c	c	b	b	c	b	Mal Itadi Pagi Bhag	89
c	c	c	c		c	b	b	b	c	c	c	b	b	c	b	Mal Itadi Baraiya Bhag	90

## Census of India 2011- Village Directory

### Amenities and Land use ( As in 2009 )

Sr. No.	Name Village	Number of Non-Government Medical Amenities available.								Availability of drinking water - Yes / No						
		Charitable Non Govt. Hospital/Nursing Home.	Medical Practitioner With MBBS Degree	Medical Practitioner With Other Degree	Medical Practitioner With No Degree	Traditional Practitioner and Faith Healer	Medicine Shop	Others	Tap Water (Treated/Untreated)	Well Water (Covered / Uncovered well)	Hand Pump	Tube wells / Bore well	Spring	River / Canal	Tank / Pond / Lake	Others
1	2	32	33	34	35	36	37	38	39	40	41	42	43	44	45	46
62	Rozavada	0	0	0	0	0	0	0	Yes	No	Yes	No	No	No	No	No
63	Kevadiya	0	0	0	0	0	0	0	Yes	Yes	Yes	No	No	No	No	No
64	Bhailakui	0	0	0	0	0	0	0	Yes	Yes	Yes	Yes	No	No	No	No
65	Hamirpura	0	0	0	0	0	0	0	Yes	Yes	Yes	No	No	No	No	No
66	Aghatna Muvada	0	0	0	0	0	0	0	Yes	Yes	Yes	No	No	No	No	No
67	Thunchal	0	0	0	0	0	0	0	Yes	No	Yes	No	No	No	No	No
68	Sultanpur (Taiyabpur)	0	0	0	0	0	0	0	Yes	Yes	Yes	Yes	No	Yes	Yes	No
69	Khanpur	0	0	0	0	0	0	0	Yes	Yes	Yes	Yes	No	No	No	No
70	Taiyabpur	0	0	0	0	0	0	0	Yes	Yes	Yes	Yes	No	No	Yes	No
71	Alampur	0	0	0	0	0	0	0	Yes	Yes	Yes	No	No	No	No	No
72	Bhutiya	0	0	0	0	0	0	0	Yes	Yes	Yes	Yes	No	Yes	No	No
73	Danadra	0	0	0	0	0	0	0	Yes	No	No	No	No	No	No	No
74	Antisar	0	0	0	0	0	0	0	Yes	No	Yes	Yes	No	No	No	No
75	Garod	0	0	0	0	0	0	0	Yes	Yes	Yes	No	No	No	No	No
76	Navagam	0	0	0	0	0	0	0	Yes	No	Yes	No	No	No	Yes	No
77	Jaloya	0	0	0	0	0	0	0	Yes	No	Yes	Yes	No	No	No	No
78	Karkariya	0	0	0	0	0	0	0	Yes	Yes	Yes	No	No	No	No	No
79	Ukardina Muvada	0	0	0	0	0	0	0	Yes	Yes	Yes	No	No	No	No	No
80	Kabhaina Muvada	0	0	0	0	0	0	0	Yes	No	No	Yes	No	No	No	No
81	Atarsumba	0	0	0	0	0	0	0	Yes	No	Yes	No	No	Yes	No	No
82	Vaghavat	0	0	0	0	0	0	0	Yes	Yes	Yes	No	No	Yes	Yes	No
83	Kosam	0	0	0	0	0	0	0	Yes	Yes	Yes	No	No	Yes	No	No
84	Vavna Muvada	0	0	0	0	0	0	0	Yes	Yes	Yes	Yes	No	No	No	No
85	Singali	0	0	0	0	0	0	0	Yes	No	Yes	Yes	No	No	No	No
86	Mahamadpura	0	0	0	0	0	0	0	Yes	Yes	No	Yes	No	No	No	No
87	Ramosadi	0	0	0	0	0	0	0	Yes	Yes	Yes	No	No	No	No	No
88	Khadol	0	0	0	0	0	0	0	Yes	No	No	No	No	No	No	No
89	Mal Itadi Pagi Bhag	0	0	0	0	0	0	0	Yes	Yes	Yes	Yes	No	Yes	Yes	No
90	Mal Itadi Baraiya Bhag	0	0	0	0	0	0	0	Yes	Yes	Yes	Yes	No	Yes	No	No

## Census of India 2011- Village Directory Amenities and Land use ( As in 2009 )

Availability of toilet & others  
Yes / No

Communication and transport facilities (If amenities available code -Yes  
is given except for Village Pin Code, If not available within the village,  
the distance range code viz; a for < 5 Kms, b for 5-10 Kms and c for  
10+ kms of nearest place where facility is available is given)

47	48	49	50	51	52	53	54	55	56	57	58	59	60	2	1
Community Toilet Including Bath.	Community Toilet Excluding Bath.	Rural Sanitary Mart or Sanitary Hardware Outlet Available Near The Village.	Community Bio- gas or Recycle of Waste for Productive Use.	Post Office (PO)	Sub Post Office (SPO)	Post & Telegraph Office (P&TO)	Village Pin Code	Telephones (Land Lines)	Public Call Office (PCO)	Mobile Phone Coverage	Internet Cafes/Common Service Centre (CSC)	Private Courier Facility	Bus Service (Public & Private)	Name Village	Sr. No.
No	No	No	No	b	b		387620	Yes	Yes	Yes	Yes	b	Yes	Rozavada	62
No	No	No	No	b	b		387620	Yes	b	Yes	Yes	c	Yes	Kevadiya	63
No	No	No	No	b	Yes		387610	Yes	b	Yes	Yes	b	Yes	Bhailakui	64
No	No	No	No	b	b		387620	Yes	b	Yes	Yes	b	Yes	Hamirpura	65
No	No	No	No	c	c		387620	Yes	c	Yes	Yes	c	Yes	Aghatna Muvada	66
No	No	No	No	b	b		387620	Yes	b	Yes	Yes	b	Yes	Thunchal	67
No	No	No	No	a	a		387620	a	a	Yes	Yes	a	Yes	Sultanpur (Taiyabpur)	68
No	No	No	No	b	b		387620	Yes	b	Yes	Yes	b	Yes	Khanpur	69
No	No	No	No	a	a		387620	Yes	Yes	Yes	Yes	a	Yes	Taiyabpur	70
No	No	No	No	b	b		387620	Yes	b	Yes	Yes	b	Yes	Alampur	71
No	Yes	No	No	c	Yes		387620	Yes	Yes	Yes	Yes	c	Yes	Bhutiya	72
No	No	No	No	c	Yes		387620	Yes	c	Yes	Yes	c	Yes	Danadra	73
No	No	No	No	Yes	Yes		387620	Yes	Yes	Yes	Yes	c	Yes	Antisar	74
No	No	No	No	a	Yes		387620	Yes	a	Yes	Yes	a	Yes	Garod	75
No	No	No	No	a	a		387620	Yes	a	Yes	Yes	a	Yes	Navagam	76
No	Yes	No	No	a	a		387620	Yes	Yes	Yes	Yes	b	Yes	Jaloya	77
No	No	No	No	a	a		387620	Yes	a	Yes	Yes	a	Yes	Karkariya	78
No	No	No	No	a	Yes		387620	Yes	Yes	Yes	Yes	b	Yes	Ukardina Muvada	79
No	No	Yes	No	a	a		387620	Yes	a	Yes	Yes	b	Yes	Kabhaina Muvada	80
No	No	No	No	Yes	c		387610	Yes	Yes	Yes	Yes	c	Yes	Atarsumba	81
No	No	No	No	a	a		387620	Yes	a	Yes	Yes	c	Yes	Vaghavat	82
No	No	No	No	a	Yes		387610	Yes	a	Yes	Yes	c	Yes	Kosam	83
No	No	No	No	b	b		387620	Yes	b	Yes	c	c	Yes	Vavna Muvada	84
No	No	No	No	a	a		387620	Yes	Yes	Yes	Yes	b	Yes	Singali	85
No	No	No	No	a	a		387620	Yes	a	Yes	Yes	a	Yes	Mahamadpura	86
No	No	Yes	No	b	b		387620	Yes	b	Yes	Yes	b	Yes	Ramosadi	87
No	No	No	No	c	Yes		387365	Yes	c	Yes	Yes	c	Yes	Khadol	88
No	No	No	No	c	Yes		387640	Yes	c	Yes	Yes	c	Yes	Mal Itadi Pagi Bhag	89
No	No	No	No	c	Yes		387640	Yes	c	Yes	Yes	c	Yes	Mal Itadi Baraiya Bhag	90

## Census of India 2011- Village Directory Amenities and Land use ( As in 2009 )

Communication and transport facilities (If amenities available code -Yes is given except for Village Pin Code, If not available within the village, the distance range code viz; a for < 5 Kms, b for 5-10 Kms and c for 10+ kms of nearest place where facility is available is given)

Village connected to highways, village roads, banks & credit societies (If amenities available code -Yes is given, If not available within the village, the distance range code viz; a for < 5 Kms, b for 5-10 Kms and c for 10+ kms of nearest place where facility is available is given)

Sr. No.	Name Village	Railway Stations	Auto/Modified Autos	Taxis and Vans	Tractors	Cycle-Pulled Rickshaws (Manual & Machine Driven)	Carts Driven by Animals	Sea /River Ferry Service	Connected to National Highway (NH)	Connected to State Highway (SH)	Connected to Major District Road (MDR)	Connected to Others District Road	Pucca Roads	Kutchcha Roads	Water Bounded Macadam (WBM) Roads
1	2	61	62	63	64	65	66	67	68	69	70	71	72	73	74
62	Rozavada	b	Yes	b	a		Yes	c	b	a	a	Yes	Yes	Yes	Yes
63	Kevadiya	c	Yes	c	Yes		Yes	c	c	a	Yes	b	Yes	Yes	Yes
64	Bhailakui	b	Yes	b	a		Yes	c	c	b	Yes	b	Yes	Yes	Yes
65	Hamirpura	b	Yes	b	b		Yes	c	c	a	a	Yes	Yes	Yes	Yes
66	Aghatna Muvada	c	Yes	c	a		Yes	c	c	c	c	Yes	Yes	Yes	Yes
67	Thunchal	b	b	b	b		Yes	c	c	b	b	Yes	Yes	Yes	Yes
68	Sultanpur (Taiyabpur)	a	Yes	a	a		Yes	c	c	a	Yes	Yes	Yes	Yes	Yes
69	Khanpur	b	Yes	b	b		Yes	c	c	b	b	Yes	Yes	Yes	Yes
70	Taiyabpur	a	Yes	Yes	a		a	c	c	a	a	Yes	Yes	Yes	Yes
71	Alampur	b	Yes	b	Yes		Yes	c	c	Yes	Yes	Yes	Yes	Yes	Yes
72	Bhutiya	c	c	c	Yes		Yes	c	c	c	c	Yes	Yes	Yes	Yes
73	Danadra	c	c	c	a		a	c	c	c	b	Yes	Yes	Yes	Yes
74	Antisar	c	Yes	Yes	c		Yes	c	c	Yes	Yes	Yes	Yes	Yes	Yes
75	Garod	a	Yes	a	a		Yes	c	a	Yes	a	a	Yes	Yes	Yes
76	Navagam	a	Yes	Yes	b		Yes	c	c	Yes	Yes	Yes	Yes	Yes	Yes
77	Jaloya	b	Yes	Yes	a		Yes	c	c	Yes	Yes	Yes	Yes	Yes	Yes
78	Karkariya	b	Yes	c	Yes		Yes	c	c	Yes	Yes	Yes	Yes	Yes	Yes
79	Ukardina Muvada	b	Yes	b	Yes		Yes	c	c	Yes	Yes	Yes	Yes	Yes	Yes
80	Kabhaina Muvada	b	a	a	a		Yes	c	c	Yes	Yes	Yes	Yes	Yes	Yes
81	Atarsumba	c	Yes	c	b		Yes	c	c	Yes	Yes	Yes	Yes	Yes	Yes
82	Vaghavat	c	Yes	c	a		a	c	c	c	Yes	a	Yes	Yes	Yes
83	Kosam	c	Yes	c	b		b	c	c	c	a	Yes	Yes	Yes	Yes
84	Vavna Muvada	c	c	c	a		Yes	c	c	b	b	Yes	Yes	Yes	Yes
85	Singali	b	Yes	b	b		Yes	c	c	Yes	Yes	Yes	Yes	Yes	Yes
86	Mahamadpura	a	Yes	a	a		Yes	c	c	Yes	Yes	Yes	Yes	Yes	Yes
87	Ramosadi	b	Yes	b	b		Yes	c	c	b	Yes	a	Yes	Yes	Yes
88	Khadol	c	c	c	a		Yes	c	c	c	b	Yes	c	Yes	Yes
89	Mal Itadi Pagi Bhag	c	Yes	c	b		Yes	c	c	Yes	c	c	Yes	Yes	Yes
90	Mal Itadi Baraiya Bhag	c	Yes	c	c		Yes	c	c	Yes	b	b	Yes	Yes	Yes

## Census of India 2011- Village Directory Amenities and Land use ( As in 2009 )

Village connected to highways, village roads, banks & credit societies (If amenities available code -Yes is given, If not available within the village , the distance range code viz; a for < 5 Kms, b for 5-10 Kms and c for 10+ kms of nearest place where facility is available is given)

Availability of miscellaneous facilities (If amenities available code - Yes is given, If not available within the village, the distance range code viz; a for < 5 Kms, b for 5-10 Kms and c for 10+ kms of nearest place where facility is available is given)

Navigable Waterway (River/Canal) (NW)	Footpaths (FP)	Commercial & Co-operative Banks	ATM	Agricultural Credit Societies	Self-Help Group (SHG)	Public Distribution System(PDS) Shop	Mandis / Regular Market	Weekly Haat	Agricultural Marketing Society	Integrated Child Development Scheme	Anganwadi Centre (Nutritional Centres)	Others (Nutritional Centres)	ASHA (Accredited Social Health Activist)	Name Village	Sr. No.
75	76	77	78	79	80	81	82	83	84	85	86	87	88	2	1
a	Yes	a	a	b	Yes	b	b	b	b	b	b	Yes	b	Rozavada	62
c	Yes	Yes	c	c	Yes	Yes	c	c	c	c	Yes	Yes	Yes	Kevadiya	63
c	Yes	a	b	c	Yes	Yes	b	b	b	b	Yes	Yes	Yes	Bhailakui	64
c	Yes	b	b	b	Yes	Yes	b	b	b	b	Yes	Yes	Yes	Hamirpura	65
c	Yes	a	c	c	Yes	a	c	c	c	c	c	Yes	a	Aghatna Muvada	66
c	Yes	b	b	b	Yes	Yes	b	b	b	b	Yes	Yes	b	Thunchal	67
c	Yes	a	a	a	Yes	a	a	a	a	a	Yes	Yes	Yes	Sultanpur (Taiyabpur)	68
c	Yes	b	b	b	Yes	b	b	b	b	b	Yes	Yes	b	Khanpur	69
c	Yes	a	a	a	Yes	Yes	a	a	a	a	Yes	Yes	Yes	Taiyabpur	70
c	Yes	b	b	b	Yes	b	b	b	b	b	Yes	Yes	Yes	Alampur	71
c	Yes	c	c	c	Yes	Yes	c	c	c	c	Yes	Yes	Yes	Bhutiya	72
c	Yes	c	c	c	Yes	Yes	c	c	c	c	Yes	Yes	Yes	Danadra	73
c	Yes	Yes	c	c	Yes	Yes	c	c	c	c	Yes	Yes	Yes	Antisar	74
c	Yes	a	a	a	Yes	a	a	a	a	a	Yes	Yes	Yes	Garod	75
c	Yes	a	a	Yes	Yes	Yes	a	a	a	a	Yes	Yes	Yes	Navagam	76
c	Yes	b	b	b	Yes	Yes	b	b	b	b	Yes	Yes	Yes	Jaloya	77
c	Yes	a	b	a	Yes	b	b	b	b	b	Yes	Yes	Yes	Karkariya	78
c	Yes	Yes	b	a	Yes	Yes	b	b	b	b	Yes	Yes	Yes	Ukardina Muvada	79
c	Yes	a	b	b	Yes	b	b	b	b	b	Yes	Yes	Yes	Kabhaina Muvada	80
c	Yes	Yes	c	Yes	Yes	Yes	c	c	c	c	Yes	Yes	Yes	Atarsumba	81
c	Yes	a	c	c	Yes	a	c	c	c	c	Yes	Yes	Yes	Vaghavat	82
c	Yes	a	c	c	Yes	Yes	c	c	c	c	Yes	Yes	Yes	Kosam	83
c	Yes	b	b	b	Yes	a	b	b	b	b	b	Yes	a	Vavna Muvada	84
c	Yes	b	b	b	Yes	a	b	b	b	b	Yes	Yes	Yes	Singali	85
c	Yes	a	a	a	Yes	a	a	a	a	a	Yes	Yes	Yes	Mahamadpura	86
c	Yes	b	b	b	Yes	Yes	b	b	b	b	Yes	Yes	Yes	Ramosadi	87
c	Yes	b	c	c	Yes	Yes	c	c	c	c	c	Yes	Yes	Khadol	88
c	Yes	c	c	c	Yes	Yes	c	c	c	c	Yes	Yes	Yes	Mal Itadi Pagi Bhag	89
c	Yes	c	c	Yes	Yes	Yes	c	c	c	c	Yes	Yes	Yes	Mal Itadi Baraiya Bhag	90

## Census of India 2011- Village Directory Amenities and Land use ( As in 2009 )

Availability of miscellaneous facilities (If amenities available code -  
Yes is given, If not available within the village, the distance range  
code viz; a for < 5 Kms, b for 5-10 Kms and c for 10+ kms of  
nearest place where facility is available is given)

Availability of electricity  
(Yes/No)

Sr. No.	Name Village	Community Centre With/ Without TV	Sports Field	Sports Club / Recreation Centre	Cinema / Video Hall	Public Library	Public Reading Room	Newspaper Supply	Assembly Polling Station	Birth & Death Registration Office	Power Supply for Domestic Use (ED)	Power Supply for Agricultural Use (EAG)	Power Supply for Commercial Use (EC)	Power Supply for All Uses (EA)
1	2	89	90	91	92	93	94	95	96	97	98	99	100	101
62	Rozavada	b	a	b	b	b	b	b	b	a	Yes	Yes	Yes	Yes
63	Kevadiya	c	c	c	c	c	c	Yes	Yes	Yes	Yes	Yes	Yes	Yes
64	Bhailakui	Yes	Yes	b	b	b	b	Yes	Yes	Yes	Yes	Yes	Yes	Yes
65	Hamirpura	Yes	b	b	b	b	b	Yes	Yes	Yes	Yes	Yes	Yes	Yes
66	Aghatna Muvada	a	c	b	c	c	c	Yes	a	a	Yes	Yes	Yes	Yes
67	Thunchal	b	b	b	b	b	b	Yes	Yes	Yes	Yes	Yes	Yes	Yes
68	Sultanpur (Taiyabpur)	a	a	a	a	a	a	Yes	a	Yes	Yes	Yes	Yes	Yes
69	Khanpur	b	b	b	b	b	b	Yes	Yes	Yes	Yes	Yes	Yes	Yes
70	Taiyabpur	a	a	a	a	a	a	Yes	Yes	Yes	Yes	Yes	Yes	Yes
71	Alampur	Yes	b	b	b	b	b	Yes	Yes	Yes	Yes	Yes	Yes	Yes
72	Bhutiya	Yes	Yes	a	c	c	c	Yes	Yes	Yes	Yes	Yes	Yes	Yes
73	Danadra	c	c	c	c	c	c	Yes	Yes	Yes	Yes	Yes	Yes	Yes
74	Antisar	c	Yes	c	c	Yes	c	Yes	Yes	Yes	Yes	Yes	Yes	Yes
75	Garod	Yes	a	a	a	a	a	Yes	Yes	Yes	Yes	Yes	Yes	Yes
76	Navagam	a	a	a	a	Yes	a	Yes	Yes	Yes	Yes	Yes	Yes	Yes
77	Jaloya	b	b	a	b	b	b	Yes	Yes	Yes	Yes	Yes	Yes	Yes
78	Karkariya	Yes	b	c	b	b	a	Yes	Yes	Yes	Yes	Yes	Yes	Yes
79	Ukardina Muvada	Yes	b	b	b	b	a	Yes	Yes	Yes	Yes	Yes	Yes	Yes
80	Kabhaina Muvada	Yes	Yes	b	b	Yes	b	Yes	Yes	Yes	Yes	Yes	Yes	Yes
81	Atarumba	Yes	Yes	c	c	Yes	c	Yes	Yes	Yes	Yes	Yes	Yes	Yes
82	Vaghavat	a	a	b	c	c	c	Yes	Yes	Yes	Yes	Yes	Yes	Yes
83	Kosam	c	c	c	c	Yes	c	Yes	Yes	Yes	Yes	Yes	Yes	Yes
84	Vavna Muvada	b	b	b	b	b	b	Yes	b	b	Yes	Yes	Yes	Yes
85	Singali	Yes	b	b	b	b	b	Yes	Yes	Yes	Yes	Yes	Yes	Yes
86	Mahamadpura	a	a	a	a	a	a	Yes	Yes	Yes	Yes	Yes	Yes	Yes
87	Ramosadi	Yes	b	b	b	b	b	Yes	Yes	Yes	Yes	Yes	Yes	Yes
88	Khadol	c	c	c	c	Yes	c	Yes	Yes	Yes	Yes	Yes	Yes	Yes
89	Mal Itadi Pagi Bhag	Yes	Yes	c	c	c	c	Yes	Yes	Yes	Yes	Yes	Yes	Yes
90	Mal Itadi Baraiya Bhag	Yes	Yes	c	c	c	c	Yes	Yes	Yes	Yes	Yes	Yes	Yes



## Census of India 2011- Village Directory Amenities and Land use ( As in 2009 )

Land Use									
Nearest Town	Area under different types of land use ( in hectares rounded up to one decimal place)								
Name	Distance Range Code i.e. a for < 5 Kms, b for 5-10 Kms & c for 10+ kms.	Forests	Area Under Non- Agricultural Uses	Barren and Un-Cultivable Land	Permanent Pastures and Other Grazing Lands	Land Under Miscellaneous Tree Crops etc.	Culturable Waste Land	Name Village	Sr. No.
102	103	104	105	106	107	108	109	2	1
KAPADVANJ	b	1	0	0	0	0	0	Rozavada	62
KAPADVANJ	c	11	0	0	0	0	0	Kevadiya	63
KAPADVANJ	c	0	0	0	0	0	3	Bhailakui	64
KAPADVANJ	b	2	0	0	0	0	0	Hamirpura	65
KAPADVANJ	c	0	0	0	0	2	0	Aghatna Muvada	66
KAPADVANJ	b	33	0	5	22	0	8	Thunchal	67
KAPADVANJ	a	0	20	0	28	0	29	Sultanpur (Taiyabpur)	68
KAPADVANJ	b	15	0	17	10.3	0	4	Khanpur	69
KAPADVANJ	a	0	23	36	98.9	0	20	Taiyabpur	70
KAPADVANJ	b	16	0	0	0	0	12	Alampur	71
KAPADVANJ	c	94.9	0	10	39.6	0	25	Bhutiya	72
KAPADVANJ	c	201	0	91.6	0	0	9	Danadra	73
KAPADVANJ	c	7	17	21.6	53.9	15.2	20.4	Antisar	74
KAPADVANJ	a	100	0	15	53	0	10	Garod	75
KAPADVANJ	a	29.6	13.7	66.4	139	2	6	Navagam	76
KAPADVANJ	b	0	19.6	0.6	10.7	0	0	Jaloya	77
KAPADVANJ	b	0	0	0	26.6	0	0	Karkariya	78
KAPADVANJ	b	0	0	0	21.4	0	7	Ukardina Muvada	79
KAPADVANJ	b	0	1	0	9	0	0	Kabhaina Muvada	80
KAPADVANJ	c	45	12	64	15.2	0	35	Atarumba	81
KAPADVANJ	c	70	0	40.7	11	10	0	Vaghavat	82
KAPADVANJ	c	140	0	116	63	15	35	Kosam	83
KAPADVANJ	b	2	0	0	0	10	9.1	Vavna Muvada	84
KAPADVANJ	b	0	4.2	26.6	43.8	0	0	Singali	85
KAPADVANJ	a	20	11	24.7	0	0	35	Mahamadpura	86
KAPADVANJ	b	5.8	0	53.8	8.6	1.5	11.7	Ramosadi	87
KAPADVANJ	c	111	0	0	20	0	0	Khadol	88
KAPADVANJ	c	66	0	0	88.3	0	160	Mal Itadi Pagi Bhag	89
KAPADVANJ	c	35	0	0	24	0	22	Mal Itadi Baraiya Bhag	90

## Census of India 2011- Village Directory Amenities and Land use ( As in 2009 )

Sr. No.	Name Village	Land Use										Name of three most important commodities manufactured		
		Area under different types of land use (in hectares rounded up to one decimal place)					Area irrigated by source (in hectare).							
		Fallow Lands Other Than Current Fallows	Current Fallows	Net Area Sown	Total Irrigated Land Area	Total Un-irrigated Land Area	Canals (C)	Wells/Tube-Wells (W/TW)	Tanks/Lakes (T/L)	Water Falls (WF)	Others (O)	First	Second	Third
1	2	110	111	112	113	114	115	116	117	118	119	120	121	122
62	Rozavada	0	0	89.2	67	22.2	0	67	0	0	0			
63	Kevadiya	0	49.7	831.3	721	110.3	0	721	0	0	0			
64	Bhailakui	0	27.4	233.9	190	43.9	0	190	0	0	0			
65	Hamirpura	0	32.6	189.5	140	49.5	0	140	0	0	0			
66	Aghatna Muvada	0	47.1	100.2	68	32.2	0	68	0	0	0			
67	Thunchal	2	17	481.4	276	205.4	0	276	0	0	0			
68	Sultanpur (Taiyabpur)	0	0	221.3	30.2	191.1	0	30.2	0	0	0			
69	Khanpur	15	30	271	87	184	0	87	0	0	0			
70	Taiyabpur	0	0	778	105	673	0	105	0	0	0			
71	Alampur	0	0	240.6	35	205.6	0	35	0	0	0			
72	Bhutiya	25	11	1452.6	23	1429.6	0	23	0	0	0			
73	Danadra	20	30	1008	40	968	0	0	40	0	0			
74	Antisar	57.1	7	3454.2	995	2459.2	0	995	0	0	0			
75	Garod	0	10	1171.1	100	1071.1	0	100	0	0	0			
76	Navagam	0	4.7	841.4	760	81.4	0	760	0	0	0			
77	Jaloya	0	0	232	180	52	0	180	0	0	0			
78	Karkariya	0	0	192.6	153.4	39.2	0	153.4	0	0	0			
79	Ukardina Muvada	0	0	265.4	200.2	65.2	0	200.2	0	0	0			
80	Kabhaina Muvada	0	10	139	104	35	0	104	0	0	0			
81	Atarsumba	25	0	548	190	358	0	190	0	0	0			
82	Vaghavat	0	19	270	185	85	0	185	0	0	0			
83	Kosam	43	4.3	559	270	289	0	270	0	0	0			
84	Vavna Muvada	0	0	80	43	37	0	43	0	0	0			
85	Singali	0	23	503.2	325.2	178	0	325.2	0	0	0			
86	Mahamadpura	0	10	351	300	51	0	300	0	0	0			
87	Ramosadi	2.4	0	332.5	70	262.5	0	70	0	0	0			
88	Khadol	0	8	649.4	30	619.4	0	30	0	0	0			
89	Mal Itadi Pagi Bhag	0	0	1510	110	1400	0	110	0	0	0			
90	Mal Itadi Baraiya Bhag	0	8	350.4	130	220.4	0	130	0	0	0			



## Census of India 2011- Village Directory Amenities and Land use ( As in 2009 )

Number of educational amenities available. (If not available within the village, the distance range code viz; a for < 5 Kms, b for 5-10 Kms and c for 10+ kms of nearest place where facility is available is given).

Sr. No.	Name Village	Location Code No.	Total Area of The Village (In Hectares Rounded Up to One Decimal Place)	Total Population (2011 Census)	Number of Households (2011 Census)	Pre-Primary School (PP)	Primary School (P)	Middle School (M)	Secondary School (S)	Senior Secondary School (SS)	Degree College of Arts Science & Commerce (ASC)	Engineering College (EC)	Medical College (MC)	Management Institute (MI)
1	2	3	4	5	6	7	8	9	10	11	12	13	14	15
<b>CD Block:-Kapadvanj(0148)</b>														
91	Vejalpur	517249	295.5	830	164	b	1		b	b	b	b	b	b
92	Rampura (Sundarvadi)	517250	363.4	2291	437	a	1		a	a	a	a	c	a
93	Mirapur	517251	335.2	1066	207	b	1		b	b	b	b	b	b
94	Fatiyabad	517252	477.6	2162	422	b	3		b	b	b	b	c	c
95	Antroli	517253	2083.5	8922	1901	b	10		1	b	b	b	c	c
96	Torna	517254	1473.6	7325	1505	b	5		1	2	b	b	c	c
97	Dasalvada	517255	821.5	3052	603	b	4		b	b	b	b	b	b
98	Ambaliyara	517256	1073.1	4668	957	b	5		b	b	b	b	c	c
99	Vasna	517257	199.1	828	153	b	1		a	b	b	b	c	c
100	Dana	517258	287.1	1283	269	b	1		1	b	b	b	c	b
101	Dahiyap	517259	1440.9	3674	737	c	4		1	c	c	c	c	c
102	Salod	517260	628.8	1725	328	b	1		b	b	b	b	c	c
103	Sorna	517261	1229.7	2605	511	b	5		b	b	b	b	c	c
104	Savali	517262	1143.2	2661	518	b	2		b	b	b	b	c	c
105	Chikhlod	517263	2024.9	3142	663	c	3		1	c	c	c	c	c
106	Vadol	517264	2320.1	5716	1159	c	8		1	c	c	c	c	c
<b>Block Total</b>			<b>63835.7</b>	<b>223860</b>	<b>45029</b>	<b>0</b>	<b>272</b>	<b>0</b>	<b>27</b>	<b>7</b>	<b>0</b>	<b>0</b>	<b>0</b>	<b>0</b>

## Census of India 2011- Village Directory Amenities and Land use ( As in 2009 )

Number of educational amenities available. (If not available within the village, the distance range code viz; a for < 5 Kms, b for 5-10 Kms and c for 10+ kms of nearest place where facility is available is given).

Number of Medical Amenities available. (If not available within the village, the distance range code viz; a for < 5 Kms, b for 5-10 Kms and c for 10+ kms of nearest place where facility is available is given).

Polytechnic (Pt)	Vocational Training School /ITI	Non-Formal Training Centre (NFTC)	Special School for Disabled (SSD)	Others (Specify)	Community Health Centre (CHC)	Primary Health Centre (PHC)	Primary Health Sub Centre (PHS)	Maternity and Child Welfare Centre (MCW)	T.B. Clinic (TBC)	Hospital-Allopathic (HA)	Hospital-Alternative Medicine (HO)	Dispensary (D)	Veterinary Hospital (VH)	Mobile Health Clinic (MHC)	Family Welfare Centre (FWC)	Name Village	Sr. No.
16	17	18	19	20	21	22	23	24	25	26	27	28	29	30	31	2	1
c	b	c	c		b	c	b	b	b	b	c	b	b	b	b	Vejalpur	91
c	a	c	c		a	a	a	a	a	a	c	a	a	a	a	Rampura (Sundarvadi)	92
c	b	b	c		b	c	b	b	b	b	c	b	b	b	b	Mirapur	93
c	b	c	c		b	b	b	b	b	b	c	b	b	b	b	Fatiyabad	94
c	b	c	c		b	1	2	b	b	b	c	b	b	b	b	Antroli	95
c	b	c	c		b	1	1	b	b	b	c	b	1	b	b	Torna	96
c	b	c	c		b	a	1	b	b	b	c	b	b	b	b	Dasalvada	97
c	b	c	c		b	b	1	b	b	b	c	b	b	b	b	Ambaliyara	98
c	b	c	c		b	b	b	b	b	b	c	b	b	b	b	Vasna	99
c	b	c	c		b	b	1	b	b	b	c	b	b	b	b	Dana	100
c	c	c	c		c	c	1	c	c	c	c	c	c	c	c	Dahiyap	101
c	b	c	c		b	c	b	b	b	b	c	b	b	b	b	Salod	102
c	b	c	c		b	b	1	b	b	b	c	b	b	b	b	Sorna	103
c	b	c	c		b	c	1	b	b	b	c	b	b	b	b	Savali	104
c	c	c	c		c	b	1	b	c	c	c	c	b	c	c	Chikhlod	105
c	c	c	c		c	b	1	b	c	c	c	b	b	c	b	Vadol	106
<b>0</b>	<b>2</b>	<b>0</b>	<b>0</b>	<b>0</b>	<b>1</b>	<b>6</b>	<b>41</b>	<b>0</b>	<b>0</b>	<b>0</b>	<b>0</b>	<b>3</b>	<b>2</b>	<b>0</b>	<b>0</b>		

### Census of India 2011- Village Directory Amenities and Land use ( As in 2009 )

Sr. No.	Name Village	Number of Non-Government Medical Amenities available.							Availability of drinking water - Yes / No							
		Charitable Non Govt. Hospital/Nursing Home.	Medical Practitioner With MBBS Degree	Medical Practitioner With Other Degree	Medical Practitioner With No Degree	Traditional Practitioner and Faith Healer	Medicine Shop	Others	Tap Water (Treated/Untreated)	Well Water (Covered / Uncovered well)	Hand Pump	Tube wells / Bore well	Spring	River / Canal	Tank / Pond / Lake	Others
1	2	32	33	34	35	36	37	38	39	40	41	42	43	44	45	46
91	Vejalpur	0	0	0	0	0	0	0	Yes	Yes	Yes	Yes	No	No	Yes	No
92	Rampura (Sundarvadi)	0	0	0	0	0	0	0	Yes	No	Yes	No	No	No	No	No
93	Mirapur	0	0	0	0	0	0	0	Yes	No	No	No	No	No	No	No
94	Fatiyabad	0	0	0	0	0	0	0	Yes	No	Yes	No	No	Yes	No	No
95	Antroli	0	0	0	0	0	0	0	Yes	No	Yes	Yes	No	Yes	Yes	No
96	Torna	0	0	0	0	0	5	0	Yes	Yes	Yes	Yes	No	No	Yes	No
97	Dasalvada	0	0	0	0	0	0	0	Yes	No	No	No	No	No	No	No
98	Ambaliyara	0	0	0	0	0	0	0	Yes	No	Yes	No	No	Yes	Yes	No
99	Vasna	0	0	0	0	0	0	0	Yes	Yes	Yes	No	No	Yes	No	No
100	Dana	0	0	0	0	0	0	0	Yes	Yes	Yes	No	No	Yes	No	No
101	Dahiyap	0	0	0	0	0	0	0	Yes	Yes	Yes	No	No	No	Yes	No
102	Salod	0	0	0	0	0	0	0	Yes	Yes	No	No	No	Yes	Yes	No
103	Sorna	0	0	0	0	0	0	0	Yes	No	No	No	No	No	No	No
104	Savali	0	0	0	0	0	0	0	Yes	Yes	Yes	Yes	No	No	Yes	No
105	Chikhlod	0	0	0	0	0	0	0	Yes	Yes	Yes	Yes	No	No	Yes	No
106	Vadol	0	0	0	0	0	0	0	Yes	Yes	Yes	No	No	No	No	No
<b>Block Total</b>		<b>0</b>	<b>0</b>	<b>0</b>	<b>0</b>	<b>0</b>	<b>11</b>	<b>0</b>	<b>106</b>	<b>48</b>	<b>87</b>	<b>41</b>	<b>0</b>	<b>42</b>	<b>18</b>	<b>0</b>

## Census of India 2011- Village Directory Amenities and Land use ( As in 2009 )

Availability of toilet & others Yes / No

Communication and transport facilities (If amenities available code -Yes is given except for Village Pin Code, If not available within the village, the distance range code viz; a for < 5 Kms, b for 5-10 Kms and c for 10+ kms of nearest place where facility is available is given)

Community Toilet Including Bath.	Community Toilet Excluding Bath.	Rural Sanitary Mart or Sanitary Hardware Outlet Available Near The Village.	Community Bio- gas or Recycle of Waste for Productive Use.	Post Office (PO)	Sub Post Office (SPO)	Post & Telegraph Office (P&TO)	Village Pin Code	Telephones (Land Lines)	Public Call Office (PCO)	Mobile Phone Coverage	Internet Cafes/Common Service Centre (CSC)	Private Courier Facility	Bus Service (Public & Private)	Name Village	Sr. No.
47	48	49	50	51	52	53	54	55	56	57	58	59	60	2	1
No	No	No	No	b	b		387620	Yes	b	Yes	Yes	b	Yes	Vejalpur	91
No	No	Yes	No	b	b		387620	Yes	a	Yes	Yes	a	Yes	Rampura (Sundarvadi)	92
No	No	No	No	b	b		387620	b	b	Yes	Yes	b	Yes	Mirapur	93
No	No	No	No	b	b		387620	Yes	b	Yes	Yes	b	Yes	Fatiyabad	94
No	No	No	No	b	Yes		387365	Yes	Yes	Yes	Yes	b	Yes	Antroli	95
No	No	No	No	Yes	b		387365	Yes	Yes	Yes	Yes	b	Yes	Torna	96
No	No	No	No	b	Yes		387365	Yes	Yes	Yes	Yes	b	Yes	Dasalvada	97
No	No	No	No	b	Yes		387620	Yes	b	Yes	Yes	b	Yes	Ambaliyara	98
No	No	No	No	b	a		387620	Yes	Yes	Yes	b	b	Yes	Vasna	99
No	No	No	No	b	Yes		387630	Yes	Yes	Yes	Yes	b	Yes	Dana	100
No	No	No	No	c	Yes		387620	Yes	c	Yes	Yes	c	Yes	Dahiyap	101
No	No	No	No	a	a		387620	Yes	b	Yes	Yes	b	Yes	Salod	102
No	No	No	No	b	Yes		387620	Yes	b	Yes	Yes	b	Yes	Sorna	103
No	No	No	No	b	Yes		387620	Yes	b	Yes	Yes	b	Yes	Savali	104
No	No	No	No	c	Yes		387640	Yes	c	Yes	Yes	c	Yes	Chikhlod	105
No	No	No	No	c	Yes		387640	Yes	c	Yes	Yes	c	Yes	Vadol	106
<b>0</b>	<b>3</b>	<b>13</b>	<b>4</b>	<b>4</b>	<b>37</b>	<b>0</b>	<b>106</b>	<b>100</b>	<b>37</b>	<b>106</b>	<b>90</b>	<b>0</b>	<b>106</b>		

## Census of India 2011- Village Directory Amenities and Land use ( As in 2009 )

Communication and transport facilities (If amenities available code -Yes is given except for Village Pin Code, If not available within the village, the distance range code viz; a for < 5 Kms, b for 5-10 Kms and c for 10+ kms of nearest place where facility is available is given)

Village connected to highways, village roads, banks & credit societies (If amenities available code -Yes is given, If not available within the village, the distance range code viz; a for < 5 Kms, b for 5-10 Kms and c for 10+ kms of nearest place where facility is available is given)

Sr. No.	Name Village	Railway Stations	Auto/Modified Autos	Taxis and Vans	Tractors	Cycle-Pulled Rickshaws (Manual & Machine Driven)	Carts Driven by Animals	Sea /River Ferry Service	Connected to National Highway (NH)	Connected to State Highway (SH)	Connected to Major District Road (MDR)	Connected to Others District Road	Pucca Roads	Kutchcha Roads	Water Bounded Macadam (WBM) Roads
1	2	61	62	63	64	65	66	67	68	69	70	71	72	73	74
91	Vejalpur	b	Yes	b	a		Yes	c	c	b	b	Yes	Yes	Yes	Yes
92	Rampura (Sundarvadi)	a	Yes	a	a		Yes	c	c	Yes	Yes	Yes	Yes	Yes	Yes
93	Mirapur	b	b	b	b		b	c	c	b	b	Yes	Yes	Yes	Yes
94	Fatiyabad	b	a	a	b		Yes	c	c	Yes	a	Yes	Yes	Yes	Yes
95	Antroli	b	b	b	a		Yes	c	c	a	Yes	Yes	Yes	Yes	Yes
96	Torna	b	Yes	Yes	Yes		Yes	c	c	Yes	b	b	Yes	Yes	Yes
97	Dasalvada	b	Yes	b	a		Yes	c	c	Yes	Yes	Yes	Yes	Yes	Yes
98	Ambaliyara	b	b	b	Yes		Yes	c	c	b	b	Yes	Yes	Yes	Yes
99	Vasna	a	b	b	b		Yes	c	c	b	b	Yes	Yes	Yes	Yes
100	Dana	b	Yes	b	b		Yes	c	c	b	b	Yes	Yes	Yes	Yes
101	Dahiyap	c	Yes	c	b		Yes	c	c	c	Yes	c	Yes	Yes	Yes
102	Salod	a	b	a	b		Yes	c	c	a	a	Yes	Yes	Yes	Yes
103	Sorna	b	Yes	b	a		a	c	c	Yes	a	a	Yes	Yes	Yes
104	Savali	b	Yes	Yes	b		Yes	c	c	Yes	Yes	a	Yes	Yes	Yes
105	Chikhlod	c	c	c	c		Yes	c	c	Yes	Yes	c	Yes	Yes	Yes
106	Vadol	c	Yes	c	c		Yes	c	c	Yes	Yes	Yes	Yes	Yes	Yes
<b>Block Total</b>		<b>1</b>	<b>62</b>	<b>19</b>	<b>12</b>	<b>0</b>	<b>96</b>	<b>0</b>	<b>0</b>	<b>31</b>	<b>57</b>	<b>85</b>	<b>105</b>	<b>105</b>	<b>104</b>



## Census of India 2011- Village Directory Amenities and Land use ( As in 2009 )

Village connected to highways, village roads, banks & credit societies (If amenities available code -Yes is given, If not available within the village, the distance range code viz; a for < 5 Kms, b for 5-10 Kms and c for 10+ kms of nearest place where facility is available is given)

Availability of miscellaneous facilities (If amenities available code - Yes is given, If not available within the village, the distance range code viz; a for < 5 Kms, b for 5-10 Kms and c for 10+ kms of nearest place where facility is available is given)

75	76	77	78	79	80	81	82	83	84	85	86	87	88	2	1
Navigable Waterway (River/Canal) (NW)	Footpaths (FP)	Commercial & Co-operative Banks	ATM	Agricultural Credit Societies	Self-Help Group (SHG)	Public Distribution System (PDS) / Shop	Mandis / Regular Market	Weekly Haat	Agricultural Marketing Society	Integrated Child Development Scheme (Nutritional Centres)	Anganwadi Centre (Nutritional Centres)	Others (Nutritional Centres)	ASHA (Accerited Social Health Activist)	Name Village	Sr. No.
c	Yes	b	b	b	Yes	Yes	b	b	b	b	Yes	Yes	Yes	Vejalpur	91
c	Yes	a	a	a	Yes	Yes	a	a	a	a	Yes	Yes	Yes	Rampura (Sundarvadi)	92
c	Yes	b	b	b	Yes	b	b	b	b	b	Yes	Yes	Yes	Mirapur	93
b	Yes	b	b	Yes	Yes	Yes	b	b	b	b	Yes	Yes	Yes	Fatiyabad	94
c	Yes	Yes	b	b	Yes	Yes	b	b	b	b	Yes	Yes	Yes	Antroli	95
c	Yes	Yes	b	Yes	Yes	Yes	b	b	b	b	Yes	Yes	Yes	Torna	96
c	Yes	b	b	Yes	Yes	b	b	Yes	b	b	Yes	Yes	Yes	Dasalvada	97
c	Yes	b	b	b	Yes	Yes	b	b	b	b	Yes	Yes	Yes	Ambaliyara	98
b	Yes	b	b	b	Yes	b	b	b	b	b	Yes	Yes	Yes	Vasna	99
c	Yes	b	b	Yes	Yes	Yes	b	b	b	b	Yes	Yes	Yes	Dana	100
c	Yes	c	c	Yes	Yes	Yes	c	c	c	c	Yes	Yes	Yes	Dahiyap	101
c	Yes	b	b	b	Yes	Yes	b	b	b	b	Yes	Yes	Yes	Salod	102
c	Yes	b	b	Yes	Yes	Yes	b	b	b	b	Yes	Yes	Yes	Sorna	103
c	Yes	Yes	b	b	Yes	Yes	b	b	b	b	Yes	Yes	Yes	Savali	104
c	Yes	Yes	c	Yes	Yes	Yes	c	c	c	c	Yes	Yes	Yes	Chikhlod	105
c	Yes	c	c	c	Yes	Yes	c	c	c	c	Yes	Yes	Yes	Vadol	106
<b>0</b>	<b>106</b>	<b>13</b>	<b>1</b>	<b>25</b>	<b>105</b>	<b>67</b>	<b>1</b>	<b>4</b>	<b>1</b>	<b>0</b>	<b>92</b>	<b>106</b>	<b>88</b>		

## Census of India 2011- Village Directory

### Amenities and Land use ( As in 2009 )

Availability of miscellaneous facilities (If amenities available code -  
Yes is given, If not available within the village, the distance range code  
viz; a for < 5 Kms, b for 5-10 Kms and c for 10+ kms of nearest place  
where facility is available is given)

Availability of electricity  
(Yes/No)

Sr. No.	Name Village	Community Centre With/ Without TV	Sports Field	Sports Club / Recreation Centre	Cinema / Video Hall	Public Library	Public Reading Room	Newspaper Supply	Assembly Polling Station	Birth & Death Registration Office	Power Supply for Domestic Use (ED)	Power Supply for Agricultural Use (EAG)	Power Supply for Commercial Use (EC)	Power Supply for All Uses (EA)
1	2	89	90	91	92	93	94	95	96	97	98	99	100	101
91	Vejalpur	b	b	b	b	b	b	Yes	Yes	Yes	Yes	Yes	Yes	Yes
92	Rampura (Sundarvadi)	a	Yes	a	a	a	a	Yes	Yes	Yes	Yes	Yes	Yes	Yes
93	Mirapur	b	b	b	b	b	b	Yes	Yes	Yes	Yes	Yes	Yes	Yes
94	Fatiyabad	b	Yes	b	b	b	b	Yes	Yes	Yes	Yes	Yes	Yes	Yes
95	Antroli	Yes	Yes	b	b	Yes	Yes	Yes	Yes	Yes	Yes	Yes	Yes	Yes
96	Torna	Yes	Yes	b	b	Yes	b	Yes	Yes	Yes	Yes	Yes	Yes	Yes
97	Dasalvada	Yes	b	b	b	b	b	Yes	Yes	Yes	Yes	Yes	Yes	Yes
98	Ambaliyara	Yes	Yes	b	b	Yes	b	Yes	Yes	Yes	Yes	Yes	Yes	Yes
99	Vasna	b	b	b	b	b	b	Yes	Yes	Yes	Yes	Yes	Yes	Yes
100	Dana	b	Yes	b	b	Yes	Yes	Yes	Yes	Yes	Yes	Yes	Yes	Yes
101	Dahiyap	c	Yes	c	c	Yes	c	Yes	Yes	Yes	Yes	Yes	Yes	Yes
102	Salod	b	Yes	b	b	Yes	b	Yes	Yes	Yes	Yes	Yes	Yes	Yes
103	Sorna	b	b	b	b	Yes	b	Yes	Yes	Yes	Yes	Yes	Yes	Yes
104	Savali	b	Yes	b	b	b	b	Yes	Yes	Yes	Yes	Yes	Yes	Yes
105	Chikhlod	Yes	c	c	c	Yes	c	Yes	Yes	Yes	Yes	Yes	Yes	Yes
106	Vadol	Yes	Yes	c	c	Yes	Yes	Yes	Yes	Yes	Yes	Yes	Yes	Yes
<b>Block Total</b>		<b>36</b>	<b>49</b>	<b>0</b>	<b>0</b>	<b>34</b>	<b>8</b>	<b>103</b>	<b>92</b>	<b>94</b>	<b>106</b>	<b>106</b>	<b>106</b>	<b>106</b>

## Census of India 2011- Village Directory Amenities and Land use ( As in 2009 )

### Land Use

Nearest Town		Area under different types of land use ( in hectares rounded up to one decimal place)							
Name	Distance Range Code i.e. a for < 5 Kms, b for 5-10 Kms & c for 10+ kms.	Forests	Area Under Non-Agricultural Uses	Barren and Un-Cultivable Land	Permanent Pastures and Other Grazing Lands	Land Under Miscellaneous Tree Crops etc.	Culturable Waste Land	Name Village	Sr. No.
102	103	104	105	106	107	108	109	2	1
KAPADVANJ	b	18	0	6	20	0	30	Vejalpur	91
KAPADVANJ	a	1.6	0.4	38.9	21	2.6	22.4	Rampura (Sundarvadi)	92
KAPADVANJ	b	2.7	0	22.4	23.4	10	10	Mirapur	93
KAPADVANJ	b	0	0	13	0	3	10	Fatiyabad	94
KAPADVANJ	b	29	0	3	47.2	25.3	144	Antroli	95
KAPADVANJ	b	0	0	0	0	0	0	Torna	96
KAPADVANJ	b	0	11	0	16.5	0	0	Dasalvada	97
KAPADVANJ	b	0	0	0	0	0	0	Ambaliyara	98
KAPADVANJ	b	0	0	14	0	14	1.1	Vasna	99
KAPADVANJ	b	0	0	0	28.1	23	0	Dana	100
KAPADVANJ	c	66	98	0	66	0	0	Dahiyap	101
KAPADVANJ	b	30	0	66	24.4	40	28	Salod	102
KAPADVANJ	b	111	0	40	40	0	14	Sorna	103
KAPADVANJ	b	28	1	110	230	86	40	Savali	104
KAPADVANJ	c	0	0	80	100	0	21	Chikhlod	105
KAPADVANJ	c	195	11	38	35.1	0	47	Vadol	106
<b>0</b>	<b>0</b>	<b>2679.2</b>	<b>436</b>	<b>1971.6</b>	<b>2689.2</b>	<b>392.2</b>	<b>1354.7</b>		

### Census of India 2011- Village Directory Amenities and Land use ( As in 2009 )

Land Use															
Sr. No.	Name Village	Area under different types of land use (in hectares rounded up to one decimal place)										Area irrigated by source (in hectare).			Name of three most important commodities manufactured
		Fallow Lands Other Than Current Fallows	Current Fallows	Net Area Sown	Total Irrigated Land Area	Total Un-irrigated Land Area	Canals (C)	Wells/Tube-Wells (W/TW)	Tanks/Lakes (T/L)	Water Falls (WF)	Others (O)	First	Second	Third	
1	2	110	111	112	113	114	115	116	117	118	119	120	121	122	
91	Vejalpur	5	8	208.5	10	198.5	0	10	0	0	0				
92	Rampura (Sundarvadi)	0.2	1.2	275.2	14.5	260.7	0	14.5	0	0	0				
93	Mirapur	0	5.6	261.1	78	183.1	0	78	0	0	0				
94	Fatiyabad	81	10.6	360	210	150	110	100	0	0	0				
95	Antroli	25	153	1657	1245	412	0	125	1120	0	0				
96	Torna	0	139.6	1334	1010	324	0	1010	0	0	0				
97	Dasalvada	100	0	694	500	194	0	500	0	0	0				
98	Ambaliyara	0	304.1	769	343	426	200	143	0	0	0				
99	Vasna	0	0	170	110	60	0	110	0	0	0				
100	Dana	0	12	224	107	117	0	107	0	0	0				
101	Dahiyap	0	0	1210.9	510	700.9	510	0	0	0	0				
102	Salod	0	33	407.4	132	275.4	0	84	48	0	0				
103	Sorna	15	40	969.6	63	906.6	0	63	0	0	0				
104	Savali	20.2	84	544	370	174	370	0	0	0	0				
105	Chikhlod	0	100.5	1723.3	210	1513.3	0	210	0	0	0				
106	Vadol	34	22	1938	210	1728	0	210	0	0	0				
<b>Block Total</b>		<b>850.1</b>	<b>2016.5</b>	<b>51445.8</b>	<b>18524.4</b>	<b>32921.4</b>	<b>1208</b>	<b>15922.4</b>	<b>1369</b>	<b>0</b>					

**TALUKA/C.D.BLOCK**

**VIRPUR**









## (C) Alphabetical list of Villages (Virpur Taluka)

Sr. No.	Name of Village	2011 Census Location Code Number	2001 Census Location Code Number	Sr. No.	Name of Village	2011 Census Location Code Number	2001 Census Location Code Number
1	2	3	4	1	2	3	4
1	Alampura	517276	01089900	28	Kasudi	517288	01091100
2	Aspur	517306	01093000	29	Kharod	517283	01090600
3	Asundariya	517312	01093600	30	Khata	517269	01089200
4	Badharpura	517275	01089800	31	Kheroli	517293	01091600
5	Balvakhant Na Muvada	517303	01092700	32	Khetavada	517267	01089000
6	Bar	517310	01093400	33	Koydam	517280	01090300
7	Baroda	517289	01091200	34	Koyla	517271	01089400
8	Bhanjini Vav	517314	01093800	35	Kumbharvadi	517290	01091300
9	Bharodi	517278	01090100	36	Limbarvada	517300	01092400
10	Bhatpur	517265	01088800	37	Nasroli	517291	01091400
11	Butiya	517266	01088900	38	Pansroda	517304	01092800
12	Chharvangi	517272	01089500	39	Panta	517315	01093900
13	Chikhli Jhojha	517268	01089100	40	Rajena	517299	01092300
14	Chorasa	517282	01090500	41	Rajpur (Virpur)	517286	01090900
15	Debhari	517277	01090000	42	Raliyata (Virpur)	517287	01091000
16	Dholavada	517298	01092200	43	Rampura	517273	01089600
17	Gadheli	517316	01094000	44	Rasulpur	517295	01091800
18	Gandhari	517274	01089700	45	Ratankuva	517313	01093700
19	Ghatda	517270	01089300	46	Rojhav	517284	01090700
20	Gomvadi	517297	01092100	47	Salaiya	517285	01090800
21	Gopalpura	517294	01091700	48	Saradiya	517317	01094100
22	Handiya (Virpur)	517301	01092500	49	Sariya	517302	01092600
23	Jamalpur	517296	01092000	50	Tajpur	517307	01093100
24	Jambudi	517305	01092900	51	Umariya	517279	01090200
25	Javrakhant Na Muvada	517309	01093300	52	Vaghas	517281	01090400
26	Jodhpur	517308	01093200	53	Varadhara	517311	01093500
27	Kaslavati	517292	01091500				

### Census of India 2011- Village Directory Amenities and Land use ( As in 2009 )

Sr. No.	Name Village	Location Code No.	Total Area of The Village (In Hectares Rounded Up to One Decimal Place)	Total Population (2011 Census)	Number of Households (2011 Census)	Number of educational amenities available. (If not available within the village, the distance range code viz; a for < 5 Kms, b for 5-10 Kms and c for 10+ kms of nearest place where facility is available is given).									
						Pre-Primary School (PP)	Primary School (P)	Middle School (M)	Secondary School (S)	Senior Secondary School (SS)	Degree College of Arts Science & Commerce (ASC)	Engineering College (EC)	Medical College (MC)	Management Institute (MI)	
1	2	3	4	5	6	7	8	9	10	11	12	13	14	15	
<b>CD Block:-Virpur(0149)</b>															
1	Bhatpur	517265	1023.5	3403	624	c	2	c	c	c	c	c	c	c	
2	Butiya	517266	80.4	11	3	b	b	b	b	b	b	c	c	c	
3	Khetavada	517267	98.8	0	0										
4	Chikhli Jhojha	517268	1054.2	930	185	c	2	c	c	c	c	c	c	c	
5	Khata	517269	888.8	2961	571	b	4	1	b	b	c	c	c	c	
6	Ghatda	517270	620.4	2643	496	c	2	c	c	c	c	c	c	c	
7	Koyla	517271	635.1	3301	652	c	4	1	1	c	c	c	c	c	
8	Chharvangi	517272	180	471	89	c	1	c	c	c	c	c	c	c	
9	Rampura	517273	290.6	1249	225	c	2	c	c	c	c	c	c	c	
10	Gandhari	517274	624.9	1236	267	c	3	c	b	c	c	c	c	c	
11	Badharpura	517275	45.8	340	68	c	1	c	c	c	c	c	c	c	
12	Alampura	517276	58.4	536	103	c	1	c	c	c	c	c	c	c	
13	Debhari	517277	805.8	5131	1056	b	6	1	1	c	c	c	c	c	
14	Bharodi	517278	508.1	1523	322	b	3	1	b	b	c	c	c	c	
15	Umariya	517279	87.3	658	108	b	1	b	b	b	c	c	c	c	
16	Koydam	517280	1496.9	5108	1013	b	8	1	1	b	c	c	c	c	
17	Vaghas	517281	948.1	2607	528	b	7	1	b	b	c	c	c	c	
18	Chorasa	517282	556.6	1351	272	c	3	c	c	c	c	c	c	c	
19	Kharod	517283	1406.9	3510	674	c	7	c	c	c	c	c	c	c	
20	Rojhav	517284	703.2	1579	306	c	3	c	c	c	c	c	c	c	
21	Salaiya	517285	729	2292	474	b	5	1	b	b	c	c	c	c	
22	Rajpur (Virpur)	517286	219	861	195	b	3	1	b	b	c	c	c	c	
23	Raliyata (Virpur)	517287	71.3	631	138	b	1	b	b	b	c	c	c	c	
24	Kasudi	517288	275.5	1022	203	b	1	b	b	b	c	c	c	c	
25	Baroda	517289	625.1	1787	334	b	3	b	b	b	c	c	c	c	
26	Kumbharvadi	517290	558.6	2822	599	b	3	1	1	b	c	c	c	c	
27	Nasroli	517291	378.8	589	117	b	2	b	b	b	c	c	c	c	
28	Kaslavati	517292	173	439	97	b	1	b	b	b	c	c	c	c	
29	Kheroli	517293	500.1	2257	481	b	4	b	1	b	c	c	c	c	
30	Gopalpura	517294	160.6	396	74	b	1	b	b	b	c	c	c	c	
31	Rasulpur	517295	318.7	1521	301	a	2	a	a	a	c	c	c	c	

### Census of India 2011- Village Directory Amenities and Land use ( As in 2009 )

Number of educational amenities available. (If not available within the village, the distance range code viz; a for < 5 Kms, b for 5-10 Kms and c for 10+ kms of nearest place where facility is available is given).					Number of Medical Amenities available. (If not available within the village, the distance range code viz; a for < 5 Kms, b for 5-10 Kms and c for 10+ kms of nearest place where facility is available is given).											Name Village	Sr. No.
16	17	18	19	20	21	22	23	24	25	26	27	28	29	30	31		
Polytechnic (Pt)	Vocational Training School /ITI	Non-Formal Training Centre (NFTC)	Special School for Disabled (SSD)	Others (Specify)	Community Health Centre (CHC)	Primary Health Centre (PHC)	Primary Health Sub Centre (PHS)	Maternity and Child Welfare Centre (MCW)	T.B. Clinic (TBC)	Hospital-Allopathic (HA)	Hospital-Alternative Medicine (HO)	Dispensary (D)	Veterinary Hospital (VH)	Mobile Health Clinic (MHC)	Family Welfare Centre (FWC)		
c	c	c	c		c	c	1	c	c	c	c	c	c	c	c	Bhatpur	1
c	b	c	c		b	c	b	c	b	c	c	b	b	b	b	Butiya	2
																Khetavada	3
c	c	c	c		c	c	c	c	c	c	c	c	b	c	c	Chikhli Jhojha	4
c	b	c	c		b	b	1	b	b	b	c	b	a	b	b	Khata	5
c	c	c	c		c	a	c	c	c	c	c	a	c	c	c	Ghatda	6
c	c	c	c		c	b	1	b	c	b	c	c	c	c	c	Koyla	7
c	c	c	c		c	b	b	c	c	c	c	c	c	c	c	Chharvangi	8
c	c	c	c		c	b	b	b	c	c	c	a	b	c	b	Rampura	9
c	c	c	c		c	b	b	c	c	b	c	b	b	c	b	Gandhari	10
c	c	c	c		c	a	c	c	c	c	c	b	b	c	b	Badharpura	11
c	c	c	c		c	a	b	c	c	b	c	a	b	c	b	Alampura	12
c	b	c	c		b	1	1	b	b	b	c	b	b	b	b	Debhari	13
c	b	c	c		b	b	b	b	b	c	c	b	b	b	b	Bharodi	14
c	b	c	c		b	b	b	b	b	b	c	b	b	b	b	Umariya	15
c	b	c	c		b	b	1	b	b	b	c	b	b	b	b	Koydam	16
c	b	c	c		b	b	b	b	b	b	c	b	b	b	b	Vaghas	17
c	c	c	c		c	c	c	c	c	c	c	c	c	c	c	Chorasa	18
c	c	c	c		c	c	1	c	c	c	c	c	c	c	c	Kharod	19
c	c	c	c		c	b	b	b	c	c	c	c	c	c	b	Rojhav	20
c	b	c	c		b	1	1	b	b	b	c	b	b	b	b	Salaiya	21
c	b	c	c		b	a	b	b	b	b	c	b	b	b	b	Rajpur (Virpur)	22
c	b	c	c		b	b	b	b	b	b	c	b	b	b	b	Raliyata (Virpur)	23
c	b	c	c		b	b	1	b	b	b	c	b	b	b	b	Kasudi	24
c	b	c	c		b	b	1	b	b	b	c	b	b	b	b	Baroda	25
c	b	c	c		b	c	1	c	b	b	c	c	b	b	a	Kumbharvadi	26
c	b	c	c		b	c	b	b	b	b	c	b	b	b	b	Nasroli	27
c	b	c	c		b	c	b	c	b	b	c	c	b	b	b	Kaslavati	28
c	b	c	c		b	c	b	b	b	b	c	b	b	b	b	Kheroli	29
c	b	c	c		b	b	b	b	b	b	c	b	b	b	b	Gopalpura	30
c	a	c	c		a	b	a	a	a	c	c	c	a	a	a	Rasulpur	31

**Census of India 2011- Village Directory  
Amenities and Land use ( As in 2009 )**

Sr. No.	Name Village	Number of Non-Government Medical Amenities available.							Availability of drinking water - Yes / No							
		Charitable Non Govt. Hospital/Nursing Home.	Medical Practitioner With MBBS Degree	Medical Practitioner With Other Degree	Medical Practitioner With No Degree	Traditional Practitioner and Faith Healer	Medicine Shop	Others	Tap Water (Treated/Untreated)	Well Water (Covered / Uncovered well)	Hand Pump	Tube wells / Bore well	Spring	River / Canal	Tank / Pond / Lake	Others
1	2	32	33	34	35	36	37	38	39	40	41	42	43	44	45	46
1	Bhatpur	0	0	0	0	0	0	0	Yes	Yes	Yes	Yes	No	No	No	No
2	Butiya	0	0	0	0	0	0	0	Yes	Yes	Yes	Yes	No	No	Yes	No
3	Khetavada															
4	Chikhli Jhojha	0	0	0	0	0	0	0	Yes	Yes	Yes	Yes	No	No	No	No
5	Khata	0	0	0	0	0	0	0	Yes	Yes	Yes	Yes	No	No	No	No
6	Ghatda	0	0	0	0	0	0	0	Yes	Yes	Yes	Yes	No	Yes	No	No
7	Koyla	0	0	0	0	0	0	0	Yes	Yes	Yes	No	No	No	No	No
8	Chharvangi	0	0	0	0	0	0	0	No	Yes	Yes	No	No	No	Yes	No
9	Rampura	0	0	0	0	0	0	0	No	Yes	Yes	Yes	No	No	Yes	No
10	Gandhari	0	0	1	0	0	0	0	Yes	Yes	Yes	Yes	No	No	No	No
11	Badharpura	0	0	0	0	0	0	0	Yes	Yes	Yes	Yes	No	No	No	No
12	Alampura	0	0	0	0	0	0	0	No	Yes	Yes	Yes	No	No	Yes	No
13	Debhari	0	1	1	0	0	0	0	Yes	Yes	Yes	No	No	No	No	No
14	Bharodi	0	0	0	0	0	0	0	Yes	Yes	Yes	Yes	No	No	No	No
15	Umariya	0	0	0	0	0	0	0	Yes	Yes	Yes	Yes	No	No	No	No
16	Koydam	0	1	1	0	0	0	0	Yes	Yes	Yes	Yes	No	No	No	No
17	Vaghas	0	0	1	0	0	0	0	Yes	Yes	Yes	Yes	No	No	Yes	No
18	Chorasa	0	0	0	0	0	0	0	No	Yes	Yes	No	No	No	Yes	No
19	Kharod	0	0	2	0	0	0	0	Yes	Yes	Yes	No	No	No	Yes	No
20	Rojhav	0	0	0	0	0	0	0	Yes	Yes	Yes	No	No	No	Yes	No
21	Salaiya	0	0	0	0	0	0	0	Yes	No	Yes	No	No	No	No	No
22	Rajpur (Virpur)	0	0	0	0	0	0	0	Yes	No	Yes	No	No	No	No	No
23	Raliyata (Virpur)	0	0	0	0	0	0	0	Yes	No	Yes	Yes	No	No	No	No
24	Kasudi	0	0	0	0	0	0	0	Yes	No	Yes	Yes	No	No	No	No
25	Baroda	0	0	0	0	0	0	0	Yes	Yes	Yes	Yes	No	No	No	No
26	Kumbharvadi	0	0	1	0	0	0	0	Yes	No	Yes	Yes	No	Yes	Yes	No
27	Nasroli	0	0	0	0	0	0	0	Yes	Yes	Yes	No	No	Yes	No	No
28	Kaslavati	0	0	0	0	0	0	0	Yes	No	Yes	Yes	No	Yes	Yes	No
29	Kheroli	0	0	0	0	0	0	0	Yes	Yes	Yes	No	No	Yes	No	No
30	Gopalpura	0	0	0	0	0	0	0	Yes	Yes	Yes	No	No	Yes	Yes	No
31	Rasulpur	0	0	0	0	0	0	0	Yes	Yes	Yes	Yes	No	Yes	No	No

### Census of India 2011- Village Directory Amenities and Land use ( As in 2009 )

Availability of toilet & others Yes / No				Communication and transport facilities (If amenities available code -Yes is given except for Village Pin Code, If not available within the village, the distance range code viz; a for < 5 Kms, b for 5-10 Kms and c for 10+ kms of nearest place where facility is available is given)												Name Village	Sr. No.
47	48	49	50	51	52	53	54	55	56	57	58	59	60				
Community Toilet Including Bath.	Community Toilet Excluding Bath.	Rural Sanitary Mart or Sanitary Hardware Outlet Available Near The Village.	Community Bio- gas or Recycle of Waste for Productive Use.	Post Office (PO)	Sub Post Office (SPO)	Post & Telegraph Office (P&TO)	Village Pin Code	Telephones (Land Lines)	Public Call Office (PCO)	Mobile Phone Coverage	Internet Cafes/Common Service Centre (CSC)	Private Courier Facility	Bus Service (Public & Private)				
No	No	No	No	c	c		388260	c	Yes	Yes	Yes	c	Yes	Bhatpur	1		
No	No	No	No	c	c		388260	Yes	c	Yes	Yes	a	Yes	Butiya	2		
														Khetavada	3		
No	No	No	No	b	b		388260	c	c	Yes	Yes	c	Yes	Chikhli Jhojha	4		
No	No	No	No	b	Yes		388260	Yes	Yes	Yes	Yes	b	Yes	Khata	5		
No	No	No	No	a	a		388260	Yes	Yes	Yes	Yes	c	Yes	Ghatda	6		
No	No	No	No	c	Yes		388260	Yes	c	Yes	Yes	c	Yes	Koyla	7		
No	No	No	No	c	a		388260	Yes	c	Yes	Yes	c	Yes	Chharvangi	8		
No	No	No	No	b	Yes		388260	Yes	a	Yes	Yes	b	Yes	Rampura	9		
No	No	Yes	No	c	Yes		388260	Yes	c	Yes	Yes	c	Yes	Gandhari	10		
No	No	No	No	a	a		388260	Yes	c	Yes	Yes	c	Yes	Badharpura	11		
No	No	No	No	a	a		388260	Yes	b	Yes	Yes	b	Yes	Alampura	12		
No	No	No	No	b	Yes		388260	Yes	b	Yes	Yes	b	Yes	Debhari	13		
No	No	No	No	b	Yes		388260	Yes	b	Yes	Yes	b	Yes	Bharodi	14		
No	No	No	No	b	a		387001	Yes	b	Yes	Yes	b	Yes	Umariya	15		
No	No	No	No	b	Yes		388260	Yes	c	Yes	Yes	c	Yes	Koydam	16		
No	No	No	No	b	Yes		388260	Yes	b	Yes	Yes	b	Yes	Vaghas	17		
No	No	No	No	a	c		388260	Yes	Yes	Yes	Yes	c	Yes	Chorasa	18		
No	No	No	No	c	Yes		388265	Yes	Yes	Yes	Yes	c	Yes	Kharod	19		
No	No	No	No	a	a		388260	Yes	c	Yes	Yes	c	Yes	Rojhav	20		
No	No	No	No	b	Yes		388260	Yes	Yes	Yes	Yes	b	Yes	Salaiya	21		
No	No	Yes	No	b	a		388260	Yes	Yes	Yes	Yes	b	Yes	Rajpur (Virpur)	22		
No	No	No	No	b	b		387001	Yes	b	Yes	Yes	b	Yes	Raliyata (Virpur)	23		
No	No	Yes	No	b	Yes		388260	Yes	b	Yes	Yes	b	Yes	Kasudi	24		
No	No	Yes	No	b	b		387001	Yes	b	Yes	Yes	b	Yes	Baroda	25		
No	No	No	No	b	Yes		388260	Yes	Yes	Yes	Yes	b	Yes	Kumbharvadi	26		
No	No	Yes	Yes	a	a		388260	Yes	b	Yes	Yes	b	Yes	Nasroli	27		
No	No	Yes	No	b	b		388260	Yes	Yes	Yes	Yes	b	Yes	Kaslavati	28		
No	Yes	Yes	Yes	b	Yes		388260	Yes	b	Yes	Yes	b	Yes	Kheroli	29		
No	No	Yes	No	b	a		388260	Yes	b	Yes	Yes	b	Yes	Gopalpura	30		
No	No	Yes	No	a	Yes		388260	Yes	a	Yes	Yes	a	Yes	Rasulpur	31		

**Census of India 2011- Village Directory**  
**Amenities and Land use ( As in 2009 )**

Communication and transport facilities (If amenities available code -Yes is given except for Village Pin Code, If not available within the village, the distance range code viz; a for < 5 Kms, b for 5-10 Kms and c for 10+ kms of nearest place where facility is available is given)

Village connected to highways, village roads, banks & credit societies (If amenities available code -Yes is given, If not available within the village, the distance range code viz; a for < 5 Kms, b for 5-10 Kms and c for 10+ kms of nearest place where facility is available is given)

Sr. No.	Name Village	Railway Stations	Auto/Modified Autos	Taxis and Vans	Tractors	Cycle-Pulled Rickshaws (Manual & Machine Driven)	Carts Driven by Animals	Sea /River Ferry Service	Connected to National Highway (NH)	Connected to State Highway (SH)	Connected to Major District Road (MDR)	Connected to Others District Road	Pucca Roads	Kutchcha Roads	Water Bounded Macadam (WBM) Roads
1	2	61	62	63	64	65	66	67	68	69	70	71	72	73	74
1	Bhatpur	c	b	a	b		Yes	c	c	c	Yes	Yes	Yes	Yes	Yes
2	Butiya	c	c	c	c		c	c	c	c	c	Yes	Yes	Yes	Yes
3	Khetavada														
4	Chikhli Jhohja	c	c	c	a		Yes	c	c	c	c	Yes	Yes	Yes	Yes
5	Khata	c	b	b	Yes		Yes	c	b	b	Yes	Yes	Yes	Yes	Yes
6	Ghatda	b	b	b	Yes		Yes	c	c	c	Yes	Yes	Yes	Yes	c
7	Koyla	c	b	c	Yes		Yes	c	b	c	c	Yes	Yes	Yes	Yes
8	Chharvangi	c	b	c	a		c	a	b	b	b	Yes	Yes	b	b
9	Rampura	c	b	b	Yes		Yes	c	c	c	Yes	Yes	Yes	Yes	b
10	Gandhari	c	c	c	Yes		Yes	b	b	Yes	Yes	Yes	Yes	Yes	Yes
11	Badharpura	c	c	c	a		Yes	c	b	b	b	Yes	Yes	Yes	Yes
12	Alampura	c	b	b	Yes		Yes	c	b	b	b	Yes	Yes	Yes	Yes
13	Debhari	c	c	b	Yes		Yes	c	c	b	b	Yes	Yes	Yes	Yes
14	Bharodi	c	b	b	b		Yes	c	c	Yes	c	Yes	Yes	Yes	Yes
15	Umariya	b	b	b	b		Yes	c	b	a	a	Yes	a	Yes	a
16	Koydam	c	b	b	b		Yes	c	c	c	Yes	b	Yes	Yes	Yes
17	Vaghas	c	b	b	b		Yes	c	a	b	Yes	a	Yes	Yes	Yes
18	Chorasa	c	c	c	c		c	c	c	c	c	Yes	Yes	Yes	Yes
19	Kharod	c	c	c	c		b	b	c	b	Yes	Yes	Yes	Yes	Yes
20	Rojhav	c	c	c	b		a	c	c	c	c	Yes	Yes	Yes	Yes
21	Salaiya	b	b	b	Yes		Yes	c	b	b	b	Yes	Yes	Yes	b
22	Rajpur (Virpur)	b	b	b	b		Yes	c	c	b	b	Yes	Yes	Yes	Yes
23	Raliyata (Virpur)	c	b	b	b		Yes	b	b	a	a	Yes	Yes	Yes	b
24	Kasudi	c	b	b	b		Yes	b	b	b	b	Yes	Yes	Yes	b
25	Baroda	c	b	b	b		Yes	c	b	Yes	b	Yes	Yes	Yes	b
26	Kumbharvadi	c	b	b	Yes		Yes	c	c	Yes	b	Yes	Yes	Yes	b
27	Nasroli	b	b	b	Yes		Yes	c	b	b	Yes	b	Yes	Yes	b
28	Kaslavati	b	b	b	Yes		b	c	c	b	Yes	Yes	Yes	Yes	b
29	Kheroli	c	b	b	Yes		Yes	c	b	b	Yes	Yes	Yes	Yes	b
30	Gopalpura	c	b	b	Yes		Yes	b	b	Yes	Yes	Yes	Yes	Yes	b
31	Rasulpur	b	a	a	Yes		Yes	c	b	Yes	Yes	Yes	Yes	Yes	a

## Census of India 2011- Village Directory

### Amenities and Land use ( As in 2009 )

Village connected to highways, village roads, banks & credit societies (If amenities available code -Yes is given, If not available within the village , the distance range code viz; a for < 5 Kms, b for 5-10 Kms and c for 10+ kms of nearest place where facility is available is given)

Availability of miscellaneous facilities (If amenities available code -Yes is given, If not available within the village, the distance range code viz; a for < 5 Kms, b for 5-10 Kms and c for 10+ kms of nearest place where facility is available is given)

75	76	77	78	79	80	81	82	83	84	85	86	87	88	Name Village	Sr. No.
Navigable Waterway (River/Canal) (NW)	Footpaths (FP)	Commercial & Co-operative Banks	ATM	Agricultural Credit Societies	Self-Help Group (SHG)	Public Distribution System (PDS) Shop	Mandis / Regular Market	Weekly Haat	Agricultural Marketing Society	Integrated Child Development Scheme (Nutritional Centres)	Anganwadi Centre (Nutritional Centres)	Others (Nutritional Centres)	ASHA (Accredited Social Health Activist)		
c	Yes	c	c	c	Yes	Yes	c	c	c	c	Yes	Yes	Yes	Bhatpur	1
c	Yes	b	b	b	b	b	b	b	b	b	b	Yes	b	Butiya	2
														Khetavada	3
c	Yes	c	c	c	Yes	Yes	c	c	c	c	Yes	Yes	Yes	Chikhli Jhojha	4
c	Yes	b	b	b	Yes	Yes	b	b	b	b	Yes	Yes	Yes	Khata	5
c	Yes	c	c	c	Yes	Yes	c	c	c	c	Yes	Yes	Yes	Ghatda	6
c	Yes	c	c	c	Yes	Yes	c	c	c	c	Yes	Yes	Yes	Koyla	7
c	Yes	c	c	c	Yes	Yes	c	c	c	c	Yes	Yes	Yes	Chharvangi	8
c	Yes	b	b	b	Yes	Yes	b	b	b	b	Yes	Yes	Yes	Rampura	9
c	Yes	b	b	b	Yes	Yes	b	b	b	b	Yes	Yes	Yes	Gandhari	10
c	Yes	b	b	b	Yes	c	c	c	c	c	Yes	Yes	Yes	Badharpura	11
c	Yes	b	b	b	Yes	c	c	c	c	c	Yes	Yes	Yes	Alampura	12
c	Yes	Yes	b	Yes	Yes	Yes	Yes	b	b	b	Yes	Yes	Yes	Debhari	13
c	Yes	b	b	b	Yes	b	b	b	b	b	Yes	Yes	Yes	Bharodi	14
a	Yes	b	b	b	Yes	b	b	b	b	b	Yes	Yes	Yes	Umariya	15
c	Yes	Yes	b	Yes	Yes	Yes	b	b	b	b	Yes	Yes	Yes	Koydam	16
c	Yes	b	b	b	Yes	Yes	b	b	b	b	Yes	Yes	Yes	Vaghas	17
c	Yes	c	c	c	Yes	c	c	c	c	c	Yes	Yes	Yes	Chorasa	18
c	Yes	c	c	c	Yes	Yes	c	c	c	c	Yes	Yes	Yes	Kharod	19
c	Yes	c	c	Yes	c	Yes	c	c	c	c	Yes	Yes	Yes	Rojhav	20
b	Yes	b	b	Yes	Yes	Yes	b	b	b	b	Yes	Yes	b	Salaiya	21
c	Yes	Yes	b	b	Yes	a	b	b	b	b	Yes	Yes	b	Rajpur (Virpur)	22
b	Yes	b	b	b	Yes	Yes	b	b	b	b	Yes	Yes	Yes	Raliyata (Virpur)	23
b	Yes	b	b	Yes	Yes	b	b	b	b	b	Yes	Yes	Yes	Kasudi	24
c	Yes	b	b	b	Yes	Yes	b	b	b	b	Yes	Yes	Yes	Baroda	25
b	Yes	b	b	Yes	Yes	Yes	b	b	b	b	Yes	Yes	Yes	Kumbharvadi	26
b	Yes	b	b	b	Yes	a	b	b	b	b	Yes	Yes	b	Nasroli	27
b	Yes	b	b	b	Yes	b	b	b	b	b	Yes	Yes	Yes	Kaslavati	28
b	Yes	b	b	b	Yes	Yes	b	b	b	b	Yes	Yes	b	Kheroli	29
c	Yes	b	b	b	Yes	b	b	b	b	b	Yes	Yes	Yes	Gopalpura	30
c	Yes	a	a	a	Yes	Yes	a	a	a	a	Yes	Yes	a	Rasulpur	31

### Census of India 2011- Village Directory Amenities and Land use ( As in 2009 )

Availability of miscellaneous facilities (If amenities available code -  
Yes is given, If not available within the village, the distance range  
code viz; a for < 5 Kms, b for 5-10 Kms and c for 10+ kms of nearest  
place where facility is available is given)

Availability of electricity  
(Yes/No)

Sr. No.	Name Village	Community Centre With/ Without TV	Sports Field	Sports Club / Recreation Centre	Cinema / Video Hall	Public Library	Public Reading Room	Newspaper Supply	Assembly Polling Station	Birth & Death Registration Office	Power Supply for Domestic Use (ED)	Power Supply for Agricultural Use (EAG)	Power Supply for Commercial Use (EC)	Power Supply for All Uses (EA)
1	2	89	90	91	92	93	94	95	96	97	98	99	100	101
1	Bhatpur	Yes	Yes	a	c	c	c	Yes	Yes	Yes	Yes	Yes	Yes	Yes
2	Butiya	b	b	c	b	b	b	Yes	b	c	Yes	Yes	Yes	Yes
3	Khetavada													
4	Chikhli Jhojha	c	c	c	c	c	c	Yes	Yes	Yes	Yes	Yes	Yes	Yes
5	Khata	Yes	Yes	b	b	Yes	b	Yes	Yes	Yes	Yes	Yes	Yes	Yes
6	Ghatda	Yes	c	c	c	Yes	c	Yes	Yes	Yes	Yes	Yes	Yes	Yes
7	Koyla	c	c	c	c	c	c	Yes	Yes	Yes	Yes	Yes	Yes	Yes
8	Chharvangi	b	b	b	c	c	c	Yes	Yes	a	Yes	Yes	Yes	Yes
9	Rampura	c	c	c	c	c	c	Yes	Yes	Yes	Yes	Yes	Yes	Yes
10	Gandhari	b	b	b	b	c	b	Yes	Yes	Yes	Yes	Yes	Yes	Yes
11	Badharpura	Yes	c	c	c	c	c	Yes	c	Yes	Yes	Yes	Yes	Yes
12	Alampura	Yes	c	c	c	c	Yes	Yes	Yes	Yes	Yes	Yes	Yes	Yes
13	Debhari	b	b	b	b	b	b	Yes	Yes	Yes	Yes	Yes	Yes	Yes
14	Bharodi	b	b	b	b	Yes	b	Yes	Yes	Yes	Yes	Yes	Yes	Yes
15	Umariya	b	b	b	b	b	b	Yes	Yes	Yes	Yes	Yes	Yes	Yes
16	Koydam	b	b	a	b	b	b	Yes	Yes	Yes	Yes	Yes	Yes	Yes
17	Vaghas	b	b	b	b	b	b	Yes	Yes	Yes	Yes	Yes	Yes	Yes
18	Chorasa	c	c	b	c	c	c	Yes	Yes	Yes	Yes	Yes	Yes	Yes
19	Kharod	c	a	b	c	Yes	c	Yes	Yes	Yes	Yes	Yes	Yes	Yes
20	Rojhav	c	c	b	c	Yes	c	Yes	Yes	Yes	Yes	Yes	Yes	Yes
21	Salaiya	b	b	b	b	b	b	Yes	Yes	Yes	Yes	Yes	Yes	Yes
22	Rajpur (Virpur)	b	b	b	b	b	b	Yes	Yes	Yes	Yes	Yes	Yes	Yes
23	Raliyata (Virpur)	b	b	b	b	b	b	Yes	Yes	Yes	Yes	Yes	Yes	Yes
24	Kasudi	b	b	b	b	b	b	Yes	Yes	Yes	Yes	Yes	Yes	Yes
25	Baroda	b	b	b	b	b	b	Yes	Yes	Yes	Yes	Yes	Yes	Yes
26	Kumbharvadi	Yes	Yes	b	b	b	b	Yes	Yes	Yes	Yes	Yes	Yes	Yes
27	Nasroli	b	a	a	b	b	b	Yes	Yes	Yes	Yes	Yes	Yes	Yes
28	Kaslavati	Yes	Yes	b	b	b	b	Yes	Yes	Yes	Yes	Yes	Yes	Yes
29	Kheroli	b	Yes	b	b	b	Yes	Yes	Yes	Yes	Yes	Yes	Yes	Yes
30	Gopalpura	b	b	b	b	b	b	Yes	b	Yes	Yes	Yes	Yes	Yes
31	Rasulpur	a	a	a	a	a	a	Yes	Yes	Yes	Yes	Yes	Yes	Yes



## Census of India 2011- Village Directory Amenities and Land use ( As in 2009 )

Land Use										
Nearest Town		Area under different types of land use ( in hectares rounded up to one decimal place)								
Name	Distance Range Code i.e. a for < 5 Kms, b for 5-10 Kms & c for 10+ kms.	Forests	Area Under Non- Agricultural Uses	Barren and Un-Cultivable Land	Permanent Pastures and Other Grazing Lands	Land Under Miscellaneous Tree Crops etc.	Culturable Waste Land	Name Village	Sr. No.	
102	103	104	105	106	107	108	109	2	1	
VIRPUR	c	240.2	0	0	105.2	0	0	Bhatpur	1	
VIRPUR	b	0	20.3	0	0	0	0	Butiya	2	
VIRPUR	c	0	0	0	0	0	0	Khetavada	3	
VIRPUR	c	698	47.9	52.7	0.2	0	0	Chikhli Jhojha	4	
VIRPUR	b	320	28.2	72.4	7	0	0	Khata	5	
VIRPUR	c	275	21.1	19.8	0	0	0	Ghatda	6	
VIRPUR	c	148.3	21.9	0	14.4	0	0	Koyla	7	
VIRPUR	c	79.6	16.8	0	7	0	0	Chharvangi	8	
VIRPUR	c	0	68	32.9	0.2	0	0	Rampura	9	
VIRPUR	c	25	39.9	98.3	4.3	0	0	Gandhari	10	
VIRPUR	c	0	5.9	0	1.3	0	0	Badharpura	11	
VIRPUR	c	0	30	0	0	0	0	Alampura	12	
VIRPUR	b	59.8	47.9	45.5	0	0	0	Debhari	13	
VIRPUR	b	0	42.2	84.4	73.4	0	0	Bharodi	14	
VIRPUR	b	0	7.3	6.2	2.3	0	0	Umariya	15	
VIRPUR	b	0	348.6	449.1	18.4	0	0	Koydam	16	
VIRPUR	b	420.9	1	171.7	31.8	0	0	Vaghas	17	
VIRPUR	c	142.1	3	0	1	0	0	Chorasa	18	
VIRPUR	c	0	168.8	230.5	56.7	0	0	Kharod	19	
VIRPUR	c	134.4	18.3	38.5	8.9	0	0	Rojhav	20	
VIRPUR	b	201.1	69.2	18.2	52.2	0	0	Salaiya	21	
VIRPUR	b	0	18.1	14.8	0.4	0	0	Rajpur (Virpur)	22	
VIRPUR	b	0	4.6	1.6	0.5	0	0	Raliyata (Virpur)	23	
VIRPUR	b	0	15	18.2	4.1	0	0	Kasudi	24	
VIRPUR	b	134.6	11.7	23.8	62.2	0	0	Baroda	25	
VIRPUR	b	0	48	0	34	0	0	Kumbharvadi	26	
VIRPUR	b	0	0	70.4	28	0	0	Nasroli	27	
VIRPUR	b	0	0	26.2	18.5	0	0	Kaslavati	28	
VIRPUR	b	0	0	39.2	17.1	0	0	Kheroli	29	
VIRPUR	b	0	1.2	53	0	0	0	Gopalpura	30	
VIRPUR	a	90.2	0	82.9	60	0	0	Rasulpur	31	

**Census of India 2011- Village Directory**  
**Amenities and Land use ( As in 2009 )**

Sr. No.	Name Village	Land Use										Name of three most important commodities manufactured		
		Area under different types of land use (in hectares rounded up to one decimal place)					Area irrigated by source (in hectare).							
		Fallow Lands Other Than Current Fallows	Current Fallows	Net Area Sown	Total Irrigated Land Area	Total Un-irrigated Land Area	Canals (C)	Wells/Tube-Wells (W/TW)	Tanks/Lakes (T/L)	Water Falls (WF)	Others (O)	First	Second	Third
1	2	110	111	112	113	114	115	116	117	118	119	120	121	122
1	Bhatpur	0	0	678.1	72.2	605.9	0	72.2	0	0	0			
2	Butiya	0	0	60.1	50	10.1	0	50	0	0	0			
3	Khetavada	0	98.8	0	0	0	0	0	0	0	0			
4	Chikhli Jhojha	0	0	255.4	9.5	245.8	0	9.5	0	0	0			
5	Khata	0	0	461.1	59	402.2	0	59	0	0	0			
6	Ghatda	0	0	304.5	56.7	247.8	0	56.7	0	0	0			
7	Koyla	0	0	450.5	8.5	442	0	8.5	0	0	0			
8	Chharvangi	0	0	76.6	7.2	69.4	0	7.2	0	0	0			
9	Rampura	0	0	189.5	18.9	170.6	0	18.9	0	0	0			
10	Gandhari	0	0	457.5	39.9	417.6	0	39.9	0	0	0			
11	Badharpura	0	0	38.6	17.5	21.1	0	17.5	0	0	0			
12	Alampura	0	0	28.4	14	14.4	0	14	0	0	0			
13	Debhari	0	0	652.6	370.4	282.2	0	370.4	0	0	0			
14	Bharodi	0	0	308.1	158.2	149.8	0	158.2	0	0	0			
15	Umariya	0	0	71.5	28.4	43.1	0	28.4	0	0	0			
16	Koydam	0	0	680.9	168.2	512.7	0	168.2	0	0	0			
17	Vaghas	0	0	322.7	58.4	264.3	0	58.4	0	0	0			
18	Chorasa	0	0	410.5	47.1	363.4	0	47.1	0	0	0			
19	Kharod	0	0	950.9	284.7	666.2	0	284.7	0	0	0			
20	Rojhav	0	0	503.1	68.5	434.6	0	68.5	0	0	0			
21	Salaiya	0	0	388.2	149.1	239	0	149.1	0	0	0			
22	Rajpur (Virpur)	0	0	185.7	167.2	18.5	0	167.2	0	0	0			
23	Raliyata (Virpur)	0	0	64.6	49.1	15.5	0	49.1	0	0	0			
24	Kasudi	0	0	238.1	196.4	41.7	0	196.4	0	0	0			
25	Baroda	0	0	392.8	139.3	253.5	0	139.3	0	0	0			
26	Kumbharvadi	0	0	476.6	344.6	132	0	320.5	24.1	0	0			
27	Nasroli	0	0	280.4	140.4	140	40	100.4	0	0	0			
28	Kaslavati	0	0	128.3	80	48.3	0	80	0	0	0			
29	Kheroli	0	0	443.8	114.9	328.9	68.8	46.1	0	0	0			
30	Gopalpura	0	0	106.4	74.8	31.6	0	74.8	0	0	0			
31	Rasulpur	0	0	85.6	36.5	49.1	0	36.5	0	0	0			



### Census of India 2011- Village Directory Amenities and Land use ( As in 2009 )

Number of educational amenities available. (If not available within the village, the distance range code viz; a for < 5 Kms, b for 5-10 Kms and c for 10+ kms of nearest place where facility is available is given).

Sr. No.	Name Village	Location Code No.	Total Area of The Village (In Hectares Rounded Up to One Decimal Place)	Total Population (2011 Census)	Number of Households (2011 Census)	Pre-Primary School (PP)	Primary School (P)	Middle School (M)	Secondary School (S)	Senior Secondary School (SS)	Degree College of Arts Science & Commerce (ASC)	Engineering College (EC)	Medical College (MC)	Management Institute (MI)
1	2	3	4	5	6	7	8	9	10	11	12	13	14	15
<b>CD Block:-Virpur(0149)</b>														
32	Jamalpur	517296	104.4	585	113	b	1		b	b	b	c	c	c
33	Gomvadi	517297	58.7	268	59	b	1		b	b	b	c	c	c
34	Dholavada	517298	45.7	331	72	a	1		1	1	a	c	c	c
35	Rajena	517299	93	701	152	b	1		b	b	b	c	c	c
36	Limbarvada	517300	562.7	4087	817	a	7		a	a	a	c	c	c
37	Handiya (Virpur)	517301	339.4	854	183	b	1		1	b	b	c	c	c
38	Sariya	517302	270.5	2276	476	b	3		a	b	b	c	c	c
39	Balvakhant Na Muvada	517303	135.2	476	105	c	1		c	c	c	c	c	c
40	Pansroda	517304	394.6	2104	433	b	2		1	b	b	c	c	c
41	Jambudi	517305	198.5	974	199	c	2		c	c	c	c	c	c
42	Aspur	517306	629.3	1524	311	b	1		b	c	b	c	c	c
43	Tajpur	517307	280.6	99	19	b	1		b	c	b	c	c	c
44	Jodhpur	517308	734.6	2397	476	b	1		1	c	b	c	c	c
45	Javrakhant Na Muvada	517309	104.3	688	140	c	1		c	c	c	c	c	c
46	Bar	517310	1057.5	6000	1199	b	9		1	b	b	c	c	c
47	Varadhara	517311	571.1	1858	435	b	4		b	b	b	c	c	c
48	Asundariya	517312	261.8	1058	217	b	2		b	a	b	c	c	c
49	Ratankuva	517313	458.4	1263	259	b	3		1	a	b	c	c	c
50	Bhanjini Vav	517314	265.4	954	179	a	1		a	a	a	c	c	c
51	Panta	517315	177.1	1128	205	b	2		b	b	b	c	c	c
52	Gadheli	517316	313.8	1167	243	b	2		b	b	b	c	c	c
53	Saradiya	517317	705.6	6098	1168	b	9		1	b	b	c	c	c
<b>Block Total :</b>			<b>23885.7</b>	<b>90055</b>	<b>18035</b>	<b>0</b>	<b>142</b>	<b>0</b>	<b>16</b>	<b>6</b>	<b>0</b>	<b>0</b>	<b>0</b>	<b>0</b>

## Census of India 2011- Village Directory Amenities and Land use ( As in 2009 )

Number of educational amenities available. (If not available within the village, the distance range code viz; a for < 5 Kms, b for 5-10 Kms and c for 10+ kms of nearest place where facility is available is given).

Number of Medical Amenities available. (If not available within the village, the distance range code viz; a for < 5 Kms, b for 5-10 Kms and c for 10+ kms of nearest place where facility is available is given).

16	17	18	19	20	21	22	23	24	25	26	27	28	29	30	31	Name Village	Sr. No.
Polytechnic (Pt)	Vocational Training School /ITI	Non-Formal Training Centre (NFTC)	Special School for Disabled (SSD)	Others (Specify)	Community Health Centre (CHC)	Primary Health Centre (PHC)	Primary Health Sub Centre (PHS)	Maternity and Child Welfare Centre (MCW)	T.B. Clinic (TBC)	Hospital-Allopathic (HA)	Hospital-Alternative Medicine (HO)	Dispensary (D)	Veterinary Hospital (VH)	Mobile Health Clinic (MHC)	Family Welfare Centre (FWC)		
c	b	c	c		b	a	a	b	b	b	c	b	b	b	b	Jamalpur	32
c	b	c	c		b	a	a	a	b	a	c	b	b	b	b	Gomvadi	33
c	a	c	c		a	a	a	a	a	a	c	a	a	a	a	Dholavada	34
c	b	c	c		b	a	a	b	b	b	c	b	b	b	b	Rajena	35
c	a	c	c		a	a	1	a	a	a	c	a	a	a	a	Limbarvada	36
c	b	c	c		b	b	b	b	b	b	c	b	b	b	b	Handiya (Virpur)	37
c	b	c	c		b	b	b	b	b	b	c	b	b	b	b	Sariya	38
c	c	c	c		c	b	b	b	c	c	c	c	c	c	c	Balvakhant Na Muvada	39
c	b	c	c		b	c	b	b	b	b	c	b	b	b	b	Pansroda	40
c	c	c	c		c	b	b	b	c	c	c	c	c	c	c	Jambudi	41
c	b	c	c		b	c	b	c	b	c	c	c	c	b	c	Aspur	42
c	b	c	c		b	c	b	c	b	c	c	c	c	b	c	Tajpur	43
c	b	c	c		b	c	1	c	b	c	c	c	c	b	b	Jodhpur	44
c	c	c	c		c	c	c	c	c	c	c	c	c	c	c	Javrakhant Na Muvada	45
c	b	c	c		b	b	1	b	b	b	c	b	b	b	b	Bar	46
c	b	c	c		b	a	1	a	b	a	c	a	a	b	b	Varadhara	47
c	b	c	c		b	a	a	a	b	a	c	a	a	b	a	Asundariya	48
c	b	c	c		b	a	a	a	b	a	c	a	a	b	a	Ratankuva	49
c	a	c	c		a	b	a	a	a	a	c	c	a	a	a	Bhanjini Vav	50
c	b	c	c		b	b	b	c	b	b	c	b	b	b	b	Panta	51
c	b	c	c		b	b	b	b	b	c	c	c	b	b	b	Gadheli	52
c	b	c	c		b	b	1	b	b	b	c	b	b	b	b	Saradiya	53
<b>0</b>	<b>0</b>	<b>0</b>	<b>0</b>	<b>0</b>	<b>0</b>	<b>2</b>	<b>15</b>	<b>0</b>	<b>0</b>	<b>0</b>	<b>0</b>	<b>0</b>	<b>0</b>	<b>0</b>	<b>0</b>		

**Census of India 2011- Village Directory**  
**Amenities and Land use ( As in 2009 )**

Sr. No.	Name Village	Number of Non-Government Medical Amenities available.								Availability of drinking water - Yes / No						
		Charitable Non Govt. Hospital/Nursing Home.	Medical Practitioner With MBBS Degree	Medical Practitioner With Other Degree	Medical Practitioner With No Degree	Traditional Practitioner and Faith Healer	Medicine Shop	Others	Tap Water (Treated/Untreated)	Well Water (Covered / Uncovered well)	Hand Pump	Tube wells / Bore well	Spring	River / Canal	Tank / Pond / Lake	Others
1	2	32	33	34	35	36	37	38	39	40	41	42	43	44	45	46
32	Jamalpur	0	0	0	0	0	0	0	Yes	No	Yes	No	No	No	No	No
33	Gomvadi	0	0	0	0	0	0	0	No	No	Yes	No	No	No	Yes	No
34	Dholavada	0	0	0	0	0	0	0	Yes	No	Yes	No	No	No	No	No
35	Rajena	0	0	0	0	0	0	0	No	No	Yes	No	No	No	Yes	No
36	Limbarvada	0	1	1	0	0	0	0	Yes	Yes	Yes	Yes	No	Yes	Yes	No
37	Handiya (Virpur)	0	0	0	0	0	0	0	Yes	Yes	No	Yes	No	No	Yes	No
38	Sariya	0	0	0	0	0	0	0	Yes	Yes	Yes	No	No	No	Yes	No
39	Balvakhant Na Muvada	0	0	0	0	0	0	0	No	Yes	Yes	No	No	No	Yes	No
40	Pansroda	0	0	1	0	0	0	0	Yes	Yes	Yes	No	No	No	Yes	No
41	Jambudi	0	0	0	0	0	0	0	Yes	Yes	Yes	No	No	No	Yes	No
42	Aspur	0	0	0	0	0	0	0	No	Yes	Yes	No	No	Yes	Yes	No
43	Tajpur	0	0	0	0	0	0	0	No	Yes	Yes	No	No	No	Yes	No
44	Jodhpur	0	0	1	0	0	0	0	Yes	Yes	Yes	No	No	No	Yes	No
45	Javrakhant Na Muvada	0	0	0	0	0	0	0	No	Yes	Yes	No	No	No	Yes	No
46	Bar	0	0	1	0	1	0	0	Yes	Yes	Yes	No	No	No	Yes	No
47	Varadhara	0	0	1	0	0	0	0	Yes	Yes	Yes	Yes	No	Yes	Yes	No
48	Asundariya	0	0	0	0	0	0	0	Yes	Yes	Yes	Yes	No	Yes	No	No
49	Ratankuva	0	0	1	0	0	0	0	Yes	Yes	Yes	Yes	No	No	No	No
50	Bhanjini Vav	0	0	0	0	0	0	0	No	Yes	Yes	Yes	No	Yes	Yes	No
51	Panta	0	0	0	0	0	0	0	Yes	Yes	Yes	No	No	Yes	No	No
52	Gadheli	0	0	0	0	0	0	0	Yes	Yes	Yes	Yes	No	Yes	Yes	No
53	Saradiya	0	0	0	0	0	0	0	Yes	Yes	Yes	No	No	No	Yes	No
<b>Block Total :</b>		<b>0</b>	<b>3</b>	<b>13</b>	<b>0</b>	<b>1</b>	<b>0</b>	<b>0</b>	<b>41</b>	<b>42</b>	<b>51</b>	<b>26</b>	<b>0</b>	<b>14</b>	<b>28</b>	<b>0</b>

### Census of India 2011- Village Directory Amenities and Land use ( As in 2009 )

Availability of toilet & others Yes / No

Communication and transport facilities (If amenities available code -Yes is given except for Village Pin Code, If not available within the village, the distance range code viz; a for < 5 Kms, b for 5-10 Kms and c for 10+ kms of nearest place where facility is available is given)

47	48	49	50	51	52	53	54	55	56	57	58	59	60	2	1
Community Toilet Including Bath.	Community Toilet Excluding Bath.	Rural Sanitary Mart or Sanitary Hardware Outlet Available Near The Village.	Community Bio- gas or Recycle of Waste for Productive Use.	Post Office (PO)	Sub Post Office (SPO)	Post & Telegraph Office (P&TO)	Village Pin Code	Telephones (Land Lines)	Public Call Office (PCO)	Mobile Phone Coverage	Internet Cafes/Common Service Centre (CSC)	Private Courier Facility	Bus Service (Public & Private)	Name Village	Sr. No.
No	No	Yes	No	b	b		388260	Yes	b	Yes	Yes	b	Yes	Jamalpur	32
No	No	Yes	No	b	a		388260	Yes	b	Yes	Yes	b	Yes	Gomvadi	33
No	No	Yes	No	a	a		388260	Yes	Yes	Yes	Yes	a	Yes	Dholavada	34
No	No	Yes	No	b	b		388260	Yes	Yes	Yes	Yes	b	Yes	Rajena	35
No	No	No	No	a	Yes		388260	Yes	Yes	Yes	Yes	a	Yes	Limbarvada	36
No	No	No	No	b	b		388260	Yes	Yes	Yes	Yes	b	Yes	Handiya (Virpur)	37
No	No	Yes	No	a	a		388260	Yes	Yes	Yes	Yes	b	Yes	Sariya	38
No	No	No	No	a	a		388260	Yes	a	Yes	Yes	a	Yes	Balvakhant Na Muvada	39
No	No	No	No	b	Yes		388265	Yes	b	Yes	Yes	b	Yes	Pansroda	40
No	No	No	No	a	a		388260	Yes	a	Yes	Yes	c	Yes	Jambudi	41
No	No	No	No	b	c		388265	Yes	Yes	Yes	Yes	c	Yes	Aspur	42
No	No	No	No	b	c		388265	Yes	Yes	Yes	Yes	c	Yes	Tajpur	43
No	No	No	No	c	Yes		388265	Yes	c	Yes	Yes	c	Yes	Jodhpur	44
No	No	No	No	c	a		388260	Yes	c	Yes	Yes	c	Yes	Javrakhant Na Muvada	45
No	No	Yes	No	b	Yes		388265	Yes	Yes	Yes	Yes	b	Yes	Bar	46
No	No	No	No	a	a		388265	Yes	a	Yes	Yes	c	Yes	Varadhara	47
No	No	No	No	b	a		388260	Yes	a	Yes	Yes	a	Yes	Asundariya	48
No	No	No	No	a	Yes		388260	Yes	a	Yes	Yes	a	Yes	Ratankuva	49
No	No	Yes	No	a	a		388260	Yes	Yes	Yes	Yes	a	Yes	Bhanjini Vav	50
No	No	Yes	Yes	a	a		388260	Yes	b	Yes	Yes	b	Yes	Panta	51
No	No	Yes	No	a	a		387001	Yes	b	Yes	Yes	b	Yes	Gadheli	52
No	No	No	No	b	Yes		388260	Yes	b	Yes	Yes	b	Yes	Saradiya	53
<b>0</b>	<b>1</b>	<b>18</b>	<b>3</b>	<b>0</b>	<b>20</b>	<b>0</b>	<b>52</b>	<b>50</b>	<b>18</b>	<b>52</b>	<b>52</b>	<b>0</b>	<b>52</b>		

### Census of India 2011- Village Directory Amenities and Land use ( As in 2009 )

Communication and transport facilities (If amenities available code -Yes is given except for Village Pin Code, If not available within the village, the distance range code viz; a for < 5 Kms, b for 5-10 Kms and c for 10+ kms of nearest place where facility is available is given)

Village connected to highways, village roads, banks & credit societies (If amenities available code -Yes is given, If not available within the village, the distance range code viz; a for < 5 Kms, b for 5-10 Kms and c for 10+ kms of nearest place where facility is available is given)

Sr. No.	Name Village	Railway Stations	Auto/Modified Autos	Taxis and Vans	Tractors	Cycle-Pulled Rickshaws (Manual & Machine Driven)	Carts Driven by Animals	Sea /River Ferry Service	Connected to National Highway (NH)	Connected to State Highway (SH)	Connected to Major District Road (MDR)	Connected to Others District Road	Pucca Roads	Kutchcha Roads	Water Bounded Macadam (WBM) Roads
1	2	61	62	63	64	65	66	67	68	69	70	71	72	73	74
32	Jamalpur	b	b	b	Yes		Yes	c	b	b	b	Yes	Yes	b	b
33	Gomvadi	b	b	b	Yes		b	c	b	b	b	Yes	Yes	Yes	Yes
34	Dholavada	a	a	a	Yes		Yes	c	c	a	a	Yes	Yes	Yes	a
35	Rajena	b	b	b	Yes		Yes	c	b	b	b	Yes	Yes	Yes	b
36	Limbarvada	c	a	a	Yes		a	c	a	a	Yes	Yes	Yes	Yes	a
37	Handiya (Virpur)	c	b	b	Yes		b	c	b	b	Yes	Yes	Yes	Yes	b
38	Sariya	c	b	Yes	Yes		Yes	c	c	c	Yes	Yes	Yes	Yes	Yes
39	Balvakhant Na Muvada	a	a	a	a		a	c	a	a	Yes	a	Yes	Yes	c
40	Pansroda	c	b	b	Yes		Yes	c	c	c	b	Yes	Yes	Yes	Yes
41	Jambudi	c	b	b	b		b	c	b	b	Yes	b	Yes	Yes	Yes
42	Aspur	c	c	c	c		a	c	c	Yes	Yes	Yes	Yes	Yes	c
43	Tajpur	c	c	b	c		c	c	c	Yes	Yes	Yes	Yes	Yes	c
44	Jodhpur	a	a	b	Yes		Yes	c	c	Yes	Yes	Yes	Yes	Yes	Yes
45	Javvakhant Na Muvada	c	c	c	Yes		Yes	c	c	c	Yes	Yes	Yes	Yes	Yes
46	Bar	c	b	b	c		Yes	c	c	Yes	Yes	Yes	Yes	Yes	Yes
47	Varadhara	c	b	b	Yes		Yes	c	c	Yes	Yes	Yes	Yes	Yes	Yes
48	Asundariya	c	b	b	Yes		Yes	c	c	Yes	Yes	Yes	Yes	Yes	Yes
49	Ratankuva	c	b	b	Yes		Yes	c	c	c	Yes	Yes	Yes	Yes	Yes
50	Bhanjini Vav	a	a	a	Yes		Yes	a	c	a	Yes	a	Yes	Yes	a
51	Panta	c	b	b	Yes		Yes	c	c	a	Yes	a	Yes	Yes	Yes
52	Gadheli	c	b	b	Yes		Yes	c	b	a	Yes	Yes	Yes	Yes	Yes
53	Saradiya	c	b	b	Yes		Yes	c	c	c	Yes	b	Yes	Yes	b
<b>Block Total :</b>		<b>0</b>	<b>0</b>	<b>1</b>	<b>31</b>	<b>0</b>	<b>39</b>	<b>0</b>	<b>0</b>	<b>12</b>	<b>30</b>	<b>44</b>	<b>51</b>	<b>50</b>	<b>28</b>



### Census of India 2011- Village Directory Amenities and Land use ( As in 2009 )

Village connected to highways, village roads, banks & credit societies (If amenities available code -Yes is given, If not available within the village , the distance range code viz; a for < 5 Kms, b for 5-10 Kms and c for 10+ kms of nearest place where facility is available is given)

Availability of miscellaneous facilities (If amenities available code - Yes is given, If not available within the village, the distance range code viz; a for < 5 Kms, b for 5-10 Kms and c for 10+ kms of nearest place where facility is available is given)

Navigable Waterway (River/Canal) (NW)	Footpaths (FP)	Commercial & Co-operative Banks	ATM	Agricultural Credit Societies	Self-Help Group (SHG)	Public Distribution System (PDS) Shop	Mandis / Regular Market	Weekly Haat	Agricultural Marketing Society	Integrated Child Development Scheme (Nutritional Centres)	Anganwadi Centre (Nutritional Centres)	Others (Nutritional Centres)	ASHA (Accredited Social Health Activist)	Name Village	Sr. No.
75	76	77	78	79	80	81	82	83	84	85	86	87	88	2	1
c	Yes	b	b	a	Yes	b	b	b	b	a	Yes	Yes	b	Jamalpur	32
c	Yes	b	b	a	Yes	b	b	b	b	b	Yes	Yes	Yes	Gomvadi	33
c	Yes	a	a	Yes	Yes	Yes	a	a	a	a	Yes	Yes	Yes	Dholavada	34
c	Yes	b	b	b	Yes	a	b	b	b	a	Yes	Yes	b	Rajena	35
c	Yes	a	a	a	Yes	Yes	a	a	a	a	Yes	Yes	Yes	Limbarvada	36
b	Yes	b	b	b	Yes	Yes	b	b	b	b	Yes	Yes	Yes	Handiya (Virpur)	37
c	Yes	b	b	b	Yes	Yes	b	b	b	b	Yes	Yes	Yes	Sariya	38
c	Yes	a	a	a	Yes	a	a	a	a	a	Yes	Yes	Yes	Balvakhant Na Muvada	39
c	Yes	b	b	b	Yes	Yes	b	b	b	b	Yes	Yes	Yes	Pansroda	40
c	Yes	c	c	c	Yes	Yes	Yes	b	b	b	Yes	Yes	Yes	Jambudi	41
c	Yes	b	b	Yes	Yes	Yes	b	b	b	b	Yes	Yes	b	Aspur	42
c	Yes	b	b	b	b	b	b	b	b	b	b	Yes	b	Tajpur	43
c	Yes	b	b	b	Yes	Yes	b	b	b	b	Yes	Yes	Yes	Jodhpur	44
c	Yes	c	c	c	Yes	a	Yes	Yes	c	b	Yes	Yes	Yes	Javrakhant Na Muvada	45
c	Yes	b	b	Yes	Yes	Yes	b	b	b	b	Yes	Yes	Yes	Bar	46
c	Yes	b	b	b	Yes	Yes	b	b	a	a	Yes	Yes	Yes	Varadhara	47
c	Yes	a	a	a	Yes	Yes	Yes	b	a	a	Yes	Yes	Yes	Asundariya	48
c	Yes	a	a	a	Yes	Yes	b	b	a	a	Yes	Yes	Yes	Ratankuva	49
a	Yes	a	a	a	Yes	a	a	a	a	a	Yes	Yes	a	Bhanjini Vav	50
c	Yes	b	b	b	b	a	b	b	b	b	Yes	Yes	b	Panta	51
c	Yes	b	b	b	Yes	a	a	b	b	b	Yes	Yes	b	Gadheli	52
c	Yes	b	b	b	Yes	Yes	b	b	b	b	Yes	Yes	Yes	Saradiya	53
<b>0</b>	<b>52</b>	<b>3</b>	<b>0</b>	<b>9</b>	<b>48</b>	<b>32</b>	<b>4</b>	<b>1</b>	<b>0</b>	<b>0</b>	<b>50</b>	<b>52</b>	<b>39</b>		

### Census of India 2011- Village Directory Amenities and Land use ( As in 2009 )

Availability of miscellaneous facilities (If amenities available code -  
Yes is given, If not available within the village, the distance range  
code viz; a for < 5 Kms, b for 5-10 Kms and c for 10+ kms of nearest  
place where facility is available is given)

Availability of electricity  
(Yes/No)

Sr. No.	Name Village	Community Centre With/ Without TV	Sports Field	Sports Club / Recreation Centre	Cinema / Video Hall	Public Library	Public Reading Room	Newspaper Supply	Assembly Polling Station	Birth & Death Registration Office	Power Supply for Domestic Use (ED)	Power Supply for Agricultural Use (EAG)	Power Supply for Commercial Use (EC)	Power Supply for All Uses (EA)
1	2	89	90	91	92	93	94	95	96	97	98	99	100	101
32	Jamalpur	b	b	b	b	b	b	Yes	Yes	Yes	Yes	Yes	Yes	Yes
33	Gomvadi	Yes	Yes	b	b	b	b	b	b	Yes	Yes	Yes	Yes	Yes
34	Dholavada	a	a	a	a	a	a	Yes	a	Yes	Yes	Yes	Yes	Yes
35	Rajena	b	b	b	b	b	b	Yes	Yes	Yes	Yes	Yes	Yes	Yes
36	Limbarvada	Yes	Yes	a	a	Yes	Yes	Yes	Yes	Yes	Yes	Yes	Yes	Yes
37	Handiya (Virpur)	Yes	Yes	b	b	Yes	b	Yes	Yes	Yes	Yes	Yes	Yes	Yes
38	Sariya	Yes	Yes	b	b	b	b	Yes	Yes	Yes	Yes	Yes	Yes	Yes
39	Balvakhant Na Muvada	Yes	Yes	c	c	c	Yes	Yes	c	Yes	Yes	Yes	Yes	Yes
40	Pansroda	b	b	b	b	b	b	Yes	Yes	Yes	Yes	Yes	Yes	Yes
41	Jambudi	b	b	b	b	b	b	Yes	Yes	Yes	Yes	Yes	Yes	Yes
42	Aspur	b	b	b	b	Yes	b	Yes	Yes	Yes	Yes	Yes	Yes	Yes
43	Tajpur	b	b	b	b	b	b	Yes	b	Yes	Yes	Yes	Yes	Yes
44	Jodhpur	b	b	b	b	b	b	Yes	Yes	Yes	Yes	Yes	Yes	Yes
45	Javrakhant Na Muvada	Yes	c	c	c	c	c	Yes	Yes	Yes	Yes	Yes	Yes	Yes
46	Bar	Yes	Yes	b	b	b	b	Yes	Yes	Yes	Yes	Yes	Yes	Yes
47	Varadhara	b	a	b	a	b	a	Yes	Yes	Yes	Yes	Yes	Yes	Yes
48	Asundariya	Yes	a	a	a	Yes	a	Yes	Yes	Yes	Yes	Yes	Yes	Yes
49	Ratankuva	Yes	a	a	a	b	a	Yes	Yes	Yes	Yes	Yes	Yes	Yes
50	Bhanjini Vav	a	a	a	a	a	a	Yes	Yes	Yes	Yes	Yes	Yes	Yes
51	Panta	b	b	b	b	b	b	Yes	Yes	Yes	Yes	Yes	Yes	Yes
52	Gadheli	b	b	b	b	b	b	Yes	Yes	Yes	Yes	Yes	Yes	Yes
53	Saradiya	b	b	b	b	b	b	Yes	Yes	Yes	Yes	Yes	Yes	Yes
<b>Block Total</b>		<b>16</b>	<b>11</b>	<b>0</b>	<b>0</b>	<b>9</b>	<b>4</b>	<b>51</b>	<b>45</b>	<b>50</b>	<b>52</b>	<b>52</b>	<b>52</b>	<b>52</b>

**Census of India 2011- Village Directory  
Amenities and Land use ( As in 2009 )**

Land Use

Nearest Town

Area under different types of land use  
( in hectares rounded up to one decimal place)

Name	Distance Range Code i.e. a for < 5 Kms, b for 5-10 Kms & c for 10+ kms.	Forests	Area Under Non-Agricultural Uses	Barren and Un-Cultivable Land	Permanent Pastures and Other Grazing Lands	Land Under Miscellaneous Tree Crops etc.	Culturable Waste Land	Name Village	Sr. No.
102	103	104	105	106	107	108	109	2	1
VIRPUR	b	0	40.4	0	4.6	0	0	Jamalpur	32
VIRPUR	b	0	4.3	0	3.3	0	0	Gomvadi	33
VIRPUR	a	0	1	7.2	0	0	0	Dholavada	34
VIRPUR	b	1.3	26.6	0	1.7	0	0	Rajena	35
VIRPUR	a	188	2.4	0	2.3	0	0	Limbarvada	36
VIRPUR	b	0	59.1	0	0	0	0	Handiya (Virpur)	37
VIRPUR	b	82	0	0	59.5	0	0	Sariya	38
VIRPUR	c	56.9	0	2.2	14.3	0	0	Balvakhant Na Muvada	39
VIRPUR	b	104.4	0	14.7	25.6	0	0	Pansroda	40
VIRPUR	c	1	9.2	0	15	0	0	Jambudi	41
VIRPUR	b	207.6	7.2	30.7	46.2	0	0	Aspur	42
VIRPUR	b	124.8	0.3	0	0	0	0	Tajpur	43
VIRPUR	b	211.5	0	0	75	25	50	Jodhpur	44
VIRPUR	c	0	5.2	21.3	17.5	0	0	Javrakhant Na Muvada	45
VIRPUR	b	278	0.6	128.5	4.1	0	0	Bar	46
VIRPUR	b	0	18.4	78.2	73.4	0	0	Varadhara	47
VIRPUR	b	11.2	0	16.6	1.7	0	0	Asundariya	48
VIRPUR	b	38.2	18.5	16.9	83.2	0	0	Ratankuva	49
VIRPUR	a	0	7.5	27.4	22.6	0	0	Bhanjini Vav	50
VIRPUR	b	0	6.8	46.1	15.3	0	0	Panta	51
VIRPUR	b	0	28.6	30.9	68.4	0	0	Gadheli	52
VIRPUR	b	55.4	14.8	42.2	5.6	0	0	Saradiya	53
<b>0</b>	<b>0</b>	<b>4329.5</b>	<b>1355.8</b>	<b>2113.2</b>	<b>1148.4</b>	<b>25</b>	<b>50</b>		

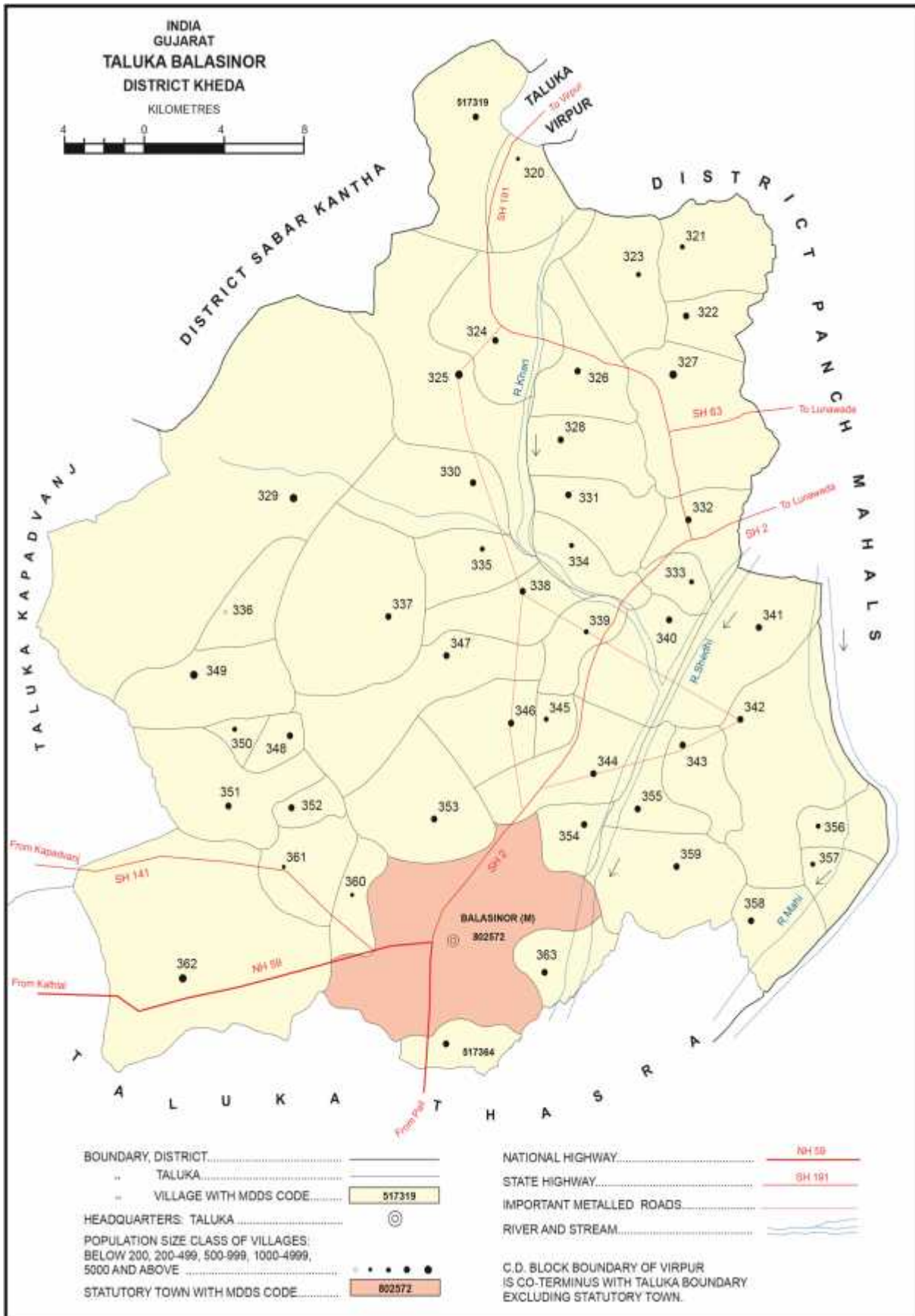
**Census of India 2011- Village Directory**  
**Amenities and Land use ( As in 2009 )**

Land Use														
Sr. No.	Name Village	Area under different types of land use (in hectares rounded up to one decimal place)					Area irrigated by source (in hectare).					Name of three most important commodities manufactured		
		Fallow Lands Other Than Current Fallows	Current Fallows	Net Area Sown	Total Irrigated Land Area	Total Un-irrigated Land Area	Canals (C)	Wells/Tube-Wells (W/TW)	Tanks/Lakes (T/L)	Water Falls (WF)	Others (O)	First	Second	Third
1	2	110	111	112	113	114	115	116	117	118	119	120	121	122
32	Jamalpur	0	0	59.4	33.1	26.3	0	33.1	0	0	0			
33	Gomvadi	0	0	51.1	19.7	31.4	0	19.7	0	0	0			
34	Dholavada	0	0	37.5	30.1	7.4	0	30.1	0	0	0			
35	Rajena	0	0	63.4	49.7	13.7	0	49.7	0	0	0			
36	Limbarvada	0	0	370.1	210	160.1	0	210	0	0	0			
37	Handiya (Virpur)	0	0	280.3	78.2	202.2	0	78.2	0	0	0			
38	Sariya	0	0	129	40	89	0	40	0	0	0			
39	Balvakhant Na Muvada	0	0	61.8	16	45.8	0	16	0	0	0			
40	Pansroda	0	0	249.9	86.7	163.2	0	86.7	0	0	0			
41	Jambudi	0	0	173.3	51.8	121.5	0	51.8	0	0	0			
42	Aspur	0	0	337.6	171.4	166.2	0	171.4	0	0	0			
43	Tajpur	0	0	155.5	82.2	73.3	0	82.2	0	0	0			
44	Jodhpur	0	0	373.1	373.1	0	0	373.1	0	0	0			
45	Javrakhant Na Muvada	0	0	60.3	29.1	31.2	0	29.1	0	0	0			
46	Bar	0	0	646.3	43.4	602.9	0	43.4	0	0	0			
47	Varadhara	0	0	401.1	89.2	312	0	89.2	0	0	0			
48	Asundariya	0	0	232.2	74.1	158.1	0	74.1	0	0	0			
49	Ratankuva	0	0	301.6	72.4	229.2	0	59.8	7.6	0	4.9			
50	Bhanjini Vav	0	0	208	87.2	120.8	0	49.4	37.8	0	0			
51	Panta	0	0	108.9	47.1	61.7	0	47.1	0	0	0			
52	Gadheli	0	0	185.9	49.7	136.3	0	49.7	0	0	0			
53	Saradiya	0	0	587.6	103	484.5	0	103	0	0	0			
<b>Block Total</b>		<b>0</b>	<b>98.8</b>	<b>14765</b>	<b>4866.8</b>	<b>9898.1</b>	<b>108.8</b>	<b>4683.5</b>	<b>69.5</b>	<b>0</b>				

**TALUKA/C.D.BLOCK**

**BALASINOR**









**(C) Alphabetical list of Villages (Balasinor Taluka)**

Sr. No.	Name of Village	2011 Census Location Code Number	2001 Census Location Code Number	Sr. No.	Name of Village	2011 Census Location Code Number	2001 Census Location Code Number
1	2	3	4	1	2	3	4
1	Alela	517319	01094200	24	Karanpur	517353	01097600
2	Baliyadev	517348	01097100	25	Khandivav	517331	01095400
3	Bhantala	517329	01095200	26	Kotarbor	517356	01097900
4	Bodeli	517352	01097500	27	Kunjara	517361	01098400
5	Dakhariya	517345	01096800	28	Limbdi	517334	01095700
6	Dev	517332	01095500	29	Manvarpura	517336	01095900
7	Dhanela	517321	01094400	30	Meghaliya	517340	01096300
8	Dhathi	517333	01095600	31	Navagama	517351	01097400
9	Dhundhaliya	517335	01095800	32	Othvad	517349	01097200
10	Dolat Poyda	517323	01094600	33	Pandva	517327	01095000
11	Felsani	517337	01096000	34	parabiya	517324	01094700
12	Gadhavada	517344	01096700	35	Parpadiya	517350	01097300
13	Gadhna Muvada	517357	01098000	36	Pilodra	517343	01096600
14	Gaja Pagina Muvada	517347	01097000	37	Raiyoli	517330	01095300
15	Gundela	517320	01094300	38	Rajpur (Balasinor)	517363	01098600
16	Gunthli	517338	01096100	39	Raliyata (Balasinor)	517355	01097800
17	Handiya (Balasinor)	517364	01098700	40	Sakariya	517359	01098200
18	Jamiyatpura	517360	01098300	41	Saliyavadi	517354	01097700
19	Janod	517342	01096500	42	Saroda	517346	01096900
20	Jetholi	517325	01094800	43	Sutariya	517328	01095100
21	Jorapura	517339	01096200	44	Vadadala	517362	01098500
22	Kadaia	517341	01096400	45	Vanakbori	517358	01098100
23	Kambopa	517322	01094500	46	Vasadra	517326	01094900

### Census of India 2011- Village Directory Amenities and Land use ( As in 2009 )

Sr. No.	Name Village	Location Code No.	Total Area of The Village (In Hectares Rounded Up to One Decimal Place)	Total Population (2011 Census)	Number of Households (2011 Census)	Number of educational amenities available. (If not available within the village, the distance range code viz; a for < 5 Kms, b for 5-10 Kms and c for 10+ kms of nearest place where facility is available is given).								
						Pre-Primary School (PP)	Primary School (P)	Middle School (M)	Secondary School (S)	Senior Secondary School (SS)	Degree College of Arts Science & Commerce (ASC)	Engineering College (EC)	Medical College (MC)	Management Institute (MI)
1	2	3	4	5	6	7	8	9	10	11	12	13	14	15
<b>CD Block:-Balasinor(0150)</b>														
1	Alela	517319	804.8	1208	250	c	3		c	c	c	c	c	c
2	Gundela	517320	543	376	76	c	1		c	c	c	c	c	c
3	Dhanela	517321	80.9	765	165	c	1		c	c	c	c	c	c
4	Kambopa	517322	425.4	3023	646	c	4		1	c	c	c	c	c
5	Dolat Poyda	517323	298.4	957	214	c	1		1	c	c	c	c	c
6	parabiya	517324	110.5	1754	366	c	1		1	b	c	c	c	c
7	Jetholi	517325	1595.4	5165	996	c	7		1	1	c	c	c	c
8	Vasadra	517326	980.6	1823	384	c	4		c	b	c	c	c	c
9	Pandva	517327	1294.9	8098	1582	c	15		2	2	c	c	c	c
10	Sutariya	517328	285.5	2990	577	c	2		1	b	c	c	c	c
11	Bhanthala	517329	2180	5128	960	c	6		1	c	c	c	c	c
12	Raiyoli	517330	585.4	3105	637	c	4		1	c	c	c	c	c
13	Khandivav	517331	442.8	1824	363	b	2		1	b	b	b	c	c
14	Dev	517332	632.8	3383	665	c	4		1	c	c	c	c	c
15	Dhathi	517333	175.8	515	103	c	1		c	c	c	c	c	c
16	Limbdi	517334	201.2	912	180	b	1		b	b	b	b	c	c
17	Dhundhaliya	517335	167	524	106	c	1		c	c	c	c	c	c
18	Manvarpura	517336	286.1	90	21	b	a		b	b	b	b	c	c
19	Felsani	517337	1017.2	2501	482	b	6		b	b	b	b	c	c
20	Gunthli	517338	725	3107	585	c	2		1	c	c	c	c	c
21	Jorapura	517339	202.8	662	133	b	1		1	1	b	b	c	c
22	Meghaliya	517340	468.2	2950	573	b	4		b	b	b	b	c	c
23	Kadaia	517341	785.6	2219	465	c	2		c	c	c	c	c	c
24	Janod	517342	844.3	2550	558	c	2		1	c	c	c	c	c
25	Pilodra	517343	544.1	1706	345	b	1		1	b	b	b	c	c
26	Gadhavada	517344	571.4	2886	559	b	3		b	b	b	b	c	c
27	Dakhariya	517345	131.4	734	154	b	1		a	b	b	b	c	c
28	Saroda	517346	646.3	3529	667	b	3		1	b	b	b	c	c
29	Gaja Pagina Muvada	517347	800.1	1577	332	b	1		b	b	b	b	c	c
30	Baliyadev	517348	160.9	1092	209	b	2		b	b	b	b	c	c
31	Othvad	517349	2115.7	6841	1403	b	7		1	b	b	b	c	c

### Census of India 2011- Village Directory Amenities and Land use ( As in 2009 )

Number of educational amenities available. (If not available within the village, the distance range code viz; a for < 5 Kms, b for 5-10 Kms and c for 10+ kms of nearest place where facility is available is given).

Number of Medical Amenities available. (If not available within the village, the distance range code viz; a for < 5 Kms, b for 5-10 Kms and c for 10+ kms of nearest place where facility is available is given).

Polytechnic (Pt)	Vocational Training School /ITI	Non-Formal Training Centre (NFTC)	Special School for Disabled (SSD)	Others (Specify)	Community Health Centre (CHC)	Primary Health Centre (PHC)	Primary Health Sub Centre (PHS)	Maternity and Child Welfare Centre (MCW)	T.B. Clinic (TBC)	Hospital-Allopathic (HA)	Hospital-Alternative Medicine (HO)	Dispensary (D)	Veterinary Hospital (VH)	Mobile Health Clinic (MHC)	Family Welfare Centre (FWC)	Name Village	Sr. No.
16	17	18	19	20	21	22	23	24	25	26	27	28	29	30	31	2	1
c	c	c	c		c	c	c	c	c	b	c	b	b	c	b	Alela	1
c	c	c	c		c	b	b	b	c	c	c	c	c	c	c	Gundela	2
c	c	c	c		c	b	b	b	c	c	c	c	c	c	c	Dhanela	3
c	c	c	c		c	c	c	c	c	c	c	c	c	c	c	Kambopa	4
c	c	c	c		c	a	a	c	c	c	c	c	c	c	c	Dolat Poyda	5
c	c	c	c		c	b	1	c	c	c	c	b	b	c	b	parabiya	6
c	c	c	c		c	b	1	b	c	b	c	c	c	c	c	Jetholi	7
c	c	c	c		c	a	a	a	c	c	c	a	b	c	a	Vasadra	8
c	c	c	c		c	1	2	c	c	c	c	c	c	c	c	Pandva	9
c	c	c	c		c	c	1	c	c	c	c	c	c	c	c	Sutariya	10
c	c	c	c		c	b	1	b	c	c	c	c	c	c	c	Bhanthala	11
c	c	c	c		c	b	1	c	c	b	c	c	b	c	c	Raiyoli	12
c	c	c	c		b	b	a	c	b	c	c	c	a	b	a	Khandivav	13
c	c	c	c		c	a	1	c	c	c	c	c	c	c	c	Dev	14
c	c	c	c		c	b	a	b	c	c	c	c	c	c	c	Dhathi	15
c	c	c	c		b	b	b	b	b	b	c	b	b	b	b	Limbdi	16
c	c	c	c		c	b	a	c	c	c	c	b	b	c	c	Dhundhaliya	17
c	b	c	c		b	a	b	c	b	b	c	b	b	b	b	Manvarpura	18
c	b	c	c		b	b	b	b	b	b	c	b	b	b	b	Felsani	19
c	c	c	c		c	c	c	b	c	c	c	c	c	c	c	Gunthli	20
c	c	c	c		b	c	1	c	b	c	c	c	c	b	c	Jorapura	21
c	c	c	c		b	b	b	b	b	c	c	a	a	b	c	Meghaliya	22
c	c	c	c		c	b	a	c	c	c	c	c	c	c	c	Kadaia	23
c	c	c	c		c	1	1	c	c	c	c	c	c	c	c	Janod	24
c	b	c	c		b	a	1	b	b	b	c	b	b	b	b	Pilodra	25
c	b	c	c		b	b	a	b	b	b	c	b	b	b	b	Gadhavada	26
c	b	c	c		b	c	b	b	b	b	c	b	b	b	b	Dakhariya	27
c	b	c	c		b	c	1	b	b	b	c	b	b	b	b	Saroda	28
c	b	c	c		b	b	b	b	b	b	c	b	b	b	b	Gaja Pagina Muvada	29
c	b	c	c		b	c	b	b	b	b	c	b	b	b	b	Baliyadev	30
c	c	c	c		b	1	1	c	b	c	c	c	c	b	c	Othvad	31

### Census of India 2011- Village Directory Amenities and Land use ( As in 2009 )

Sr. No.	Name Village	Number of Non-Government Medical Amenities available.							Availability of drinking water - Yes / No							
		Charitable Non Govt. Hospital/Nursing Home.	Medical Practitioner With MBBS Degree	Medical Practitioner With Other Degree	Medical Practitioner With No Degree	Traditional Practitioner and Faith Healer	Medicine Shop	Others	Tap Water (Treated/Untreated)	Well Water (Covered / Uncovered well)	Hand Pump	Tube wells / Bore well	Spring	River / Canal	Tank / Pond / Lake	Others
1	2	32	33	34	35	36	37	38	39	40	41	42	43	44	45	46
1	Alela	0	0	0	0	0	0	0	Yes	No	Yes	Yes	No	No	No	No
2	Gundela	0	0	0	0	0	0	0	Yes	Yes	Yes	No	No	No	Yes	No
3	Dhanela	0	0	0	0	0	0	0	Yes	Yes	Yes	No	No	No	Yes	No
4	Kambopa	0	0	0	0	0	0	0	Yes	Yes	Yes	No	No	No	Yes	No
5	Dolat Poyda	0	0	0	0	0	0	0	Yes	Yes	Yes	No	No	No	Yes	No
6	parabiya	0	0	0	0	0	0	0	Yes	Yes	Yes	Yes	No	No	No	No
7	Jetholi	0	1	1	0	0	0	0	Yes	No	Yes	Yes	No	No	Yes	No
8	Vasadra	0	0	0	0	0	0	0	Yes	No	Yes	Yes	No	No	No	No
9	Pandva	0	1	2	0	0	0	0	Yes	Yes	Yes	Yes	No	No	Yes	No
10	Sutariya	0	0	0	0	0	0	0	Yes	Yes	Yes	No	No	No	Yes	No
11	Bhantala	0	0	0	0	0	0	0	Yes	Yes	Yes	Yes	No	No	No	No
12	Raiyoli	0	0	0	0	0	0	0	Yes	Yes	Yes	Yes	No	No	No	No
13	Khandivav	0	0	0	0	0	0	0	Yes	Yes	Yes	Yes	No	No	No	No
14	Dev	0	0	1	0	0	0	0	Yes	Yes	Yes	Yes	No	No	No	No
15	Dhathi	0	0	0	0	0	0	0	Yes	Yes	Yes	No	No	No	Yes	No
16	Limbdi	0	0	0	0	0	0	0	Yes	Yes	Yes	No	No	No	No	No
17	Dhundhaliya	0	0	0	0	0	0	0	Yes	Yes	Yes	No	No	No	Yes	No
18	Manvarpura	0	0	0	0	0	0	0	Yes	No	No	No	No	No	No	No
19	Felsani	0	0	0	1	2	0	0	Yes	No	Yes	Yes	No	No	No	No
20	Gunthli	0	0	0	0	0	0	0	Yes	Yes	Yes	No	No	No	Yes	No
21	Jorapura	0	0	0	0	0	0	0	Yes	Yes	Yes	Yes	No	No	Yes	No
22	Meghaliya	0	0	0	0	0	0	0	Yes	Yes	Yes	Yes	No	No	No	No
23	Kadaia	0	0	0	0	0	0	0	Yes	Yes	Yes	Yes	No	No	No	No
24	Janod	0	0	0	0	0	0	0	Yes	Yes	Yes	Yes	No	Yes	Yes	No
25	Pilodra	0	0	0	0	0	0	0	Yes	Yes	Yes	Yes	No	No	No	No
26	Gadhavada	0	0	0	0	0	0	0	Yes	Yes	Yes	Yes	No	No	No	No
27	Dakhariya	0	0	0	0	0	0	0	Yes	Yes	Yes	Yes	No	No	No	No
28	Saroda	0	0	1	0	0	0	0	Yes	Yes	Yes	No	No	No	No	No
29	Gaja Pagina Muvada	0	0	0	0	2	0	0	Yes	Yes	Yes	Yes	No	No	No	No
30	Baliyadev	0	0	0	0	0	0	0	Yes	Yes	Yes	No	No	No	Yes	No
31	Othvad	0	0	0	0	0	0	0	Yes	Yes	Yes	No	No	No	No	No

### Census of India 2011- Village Directory Amenities and Land use ( As in 2009 )

Communication and transport facilities (If amenities available code -Yes is given except for Village Pin Code, If not available within the village, the distance range code viz; a for < 5 Kms, b for 5-10 Kms and c for 10+ kms of nearest place where facility is available is given)

Availability of toilet & others Yes / No		Communication and transport facilities (If amenities available code -Yes is given except for Village Pin Code, If not available within the village, the distance range code viz; a for < 5 Kms, b for 5-10 Kms and c for 10+ kms of nearest place where facility is available is given)													
47	48	49	50	51	52	53	54	55	56	57	58	59	60	Name Village	Sr. No.
No	No	Yes	No	b	Yes		388265	Yes	c	Yes	Yes	c	Yes	Alela	1
No	No	Yes	No	b	b		387001	Yes	b	Yes	b	b	Yes	Gundela	2
No	No	Yes	No	a	a		387001	Yes	a	Yes	a	c	Yes	Dhanela	3
No	No	Yes	No	b	Yes		388265	Yes	b	Yes	Yes	b	Yes	Kambopa	4
No	No	Yes	No	a	a		388265	Yes	a	Yes	Yes	a	Yes	Dolat Poyda	5
No	No	Yes	Yes	a	b		388265	Yes	Yes	Yes	Yes	c	Yes	parabiya	6
No	Yes	No	No	c	Yes		388265	Yes	c	Yes	Yes	c	Yes	Jetholi	7
No	No	Yes	No	a	a		388265	Yes	Yes	Yes	Yes	c	Yes	Vasadra	8
No	No	Yes	No	Yes	c		388265	Yes	Yes	Yes	Yes	c	Yes	Pandva	9
No	No	Yes	No	a	Yes		388265	Yes	c	Yes	Yes	c	Yes	Sutariya	10
No	Yes	No	No	c	Yes		388255	Yes	Yes	Yes	Yes	c	Yes	Bhantala	11
No	No	Yes	No	a	a		388265	Yes	Yes	Yes	Yes	c	Yes	Raiyoli	12
No	Yes	No	No	a	a		388255	Yes	Yes	Yes	Yes	b	Yes	Khandivav	13
No	No	Yes	No	c	Yes		388265	Yes	c	Yes	Yes	c	Yes	Dev	14
No	No	Yes	No	a	a		388255	Yes	b	Yes	c	c	Yes	Dhathi	15
No	No	Yes	No	a	a		388255	Yes	Yes	Yes	Yes	b	Yes	Limbd	16
No	No	Yes	No	c	c		388265	Yes	c	Yes	Yes	c	Yes	Dhundhaliya	17
No	No	Yes	No	b	b		388265	Yes	b	Yes	a	b	Yes	Manvarpura	18
No	Yes	No	No	b	Yes		388255	Yes	b	Yes	Yes	b	Yes	Felsani	19
No	No	Yes	No	c	Yes		388255	Yes	c	Yes	Yes	a	Yes	Gunthli	20
No	No	Yes	No	c	Yes		388255	Yes	c	Yes	Yes	c	Yes	Jorapura	21
No	Yes	No	No	a	a		388265	Yes	c	Yes	Yes	b	Yes	Meghaliya	22
No	No	Yes	No	c	c		388255	Yes	c	Yes	Yes	c	Yes	Kadaia	23
No	Yes	No	No	c	Yes		388255	Yes	Yes	Yes	Yes	c	Yes	Janod	24
No	No	Yes	No	a	a		388255	Yes	b	Yes	Yes	b	Yes	Pilodra	25
No	Yes	No	No	b	Yes		388255	Yes	b	Yes	Yes	b	Yes	Gadhavada	26
No	Yes	Yes	Yes	b	b		388255	Yes	b	Yes	Yes	b	Yes	Dakhariya	27
No	No	Yes	No	b	Yes		388255	Yes	Yes	Yes	Yes	b	Yes	Saroda	28
No	No	Yes	No	a	b		388255	Yes	b	Yes	Yes	b	Yes	Gaja Pagina Muvada	29
No	No	Yes	No	b	b		388255	Yes	Yes	Yes	Yes	b	Yes	Baliyadev	30
No	No	Yes	No	b	Yes		388255	Yes	a	Yes	Yes	c	Yes	Othvad	31

## Census of India 2011- Village Directory Amenities and Land use ( As in 2009 )

Communication and transport facilities (If amenities available code -Yes is given except for Village Pin Code, If not available within the village, the distance range code viz; a for < 5 Kms, b for 5-10 Kms and c for 10+ kms of nearest place where facility is available is given)

Village connected to highways, village roads, banks & credit societies (If amenities available code -Yes is given, If not available within the village, the distance range code viz; a for < 5 Kms, b for 5-10 Kms and c for 10+ kms of nearest place where facility is available is given)

Sr. No.	Name Village	Railway Stations	Auto/Modified Autos	Taxis and Vans	Tractors	Cycle-Pulled Rickshaws (Manual & Machine Driven)	Carts Driven by Animals	Sea /River Ferry Service	Connected to National Highway (NH)	Connected to State Highway (SH)	Connected to Major District Road (MDR)	Connected to Others District Road	Pucca Roads	Kutchcha Roads	Water Bounded Macadam (WBM) Roads
1	2	61	62	63	64	65	66	67	68	69	70	71	72	73	74
1	Alela	c	c	c	Yes		c	c	b	Yes	b	Yes	Yes	Yes	Yes
2	Gundela	c	c	c	c		c	c	c	Yes	c	Yes	Yes	Yes	c
3	Dhanela	c	c	c	Yes		Yes	c	b	b	b	Yes	Yes	c	c
4	Kambopa	b	b	b	Yes		Yes	c	b	b	b	Yes	Yes	Yes	c
5	Dolat Poyda	a	c	b	Yes		Yes	c	c	c	c	Yes	Yes	Yes	c
6	parabiya	c	Yes	Yes	Yes		Yes	c	c	Yes	Yes	Yes	Yes	Yes	Yes
7	Jetholi	c	c	c	Yes		Yes	c	c	c	Yes	Yes	Yes	Yes	a
8	Vasadra	c	c	c	Yes		Yes	c	c	Yes	Yes	Yes	Yes	Yes	c
9	Pandva	c	c	c	Yes		Yes	c	c	Yes	c	c	Yes	Yes	c
10	Sutariya	c	Yes	c	Yes		Yes	c	c	c	c	Yes	Yes	Yes	a
11	Bhantala	c	c	c	Yes		Yes	c	c	c	Yes	Yes	Yes	Yes	Yes
12	Raiyoli	c	c	c	Yes		Yes	c	c	b	Yes	Yes	Yes	Yes	c
13	Khandivav	b	b	b	Yes		Yes	c	b	b	b	Yes	Yes	Yes	Yes
14	Dev	c	c	c	b		b	c	c	Yes	c	Yes	Yes	Yes	c
15	Dhathi	c	b	b	b		Yes	c	c	Yes	b	Yes	Yes	Yes	Yes
16	Limbdi	c	b	b	Yes		Yes	c	b	Yes	Yes	Yes	Yes	Yes	Yes
17	Dhundhaliya	c	c	c	b		b	c	b	b	b	Yes	Yes	Yes	Yes
18	Manvarpura	c	c	c	Yes		b	c	c	b	b	Yes	Yes	Yes	Yes
19	Felsani	c	b	b	b		b	c	b	b	Yes	Yes	Yes	Yes	Yes
20	Gunthli	c	a	a	Yes		Yes	c	a	c	c	Yes	Yes	Yes	Yes
21	Jorapura	c	Yes	Yes	Yes		Yes	c	c	Yes	Yes	Yes	Yes	Yes	Yes
22	Meghaliya	c	c	Yes	Yes		Yes	c	c	Yes	Yes	Yes	Yes	Yes	Yes
23	Kadaia	c	c	c	Yes		Yes	c	c	c	c	Yes	Yes	Yes	Yes
24	Janod	c	Yes	Yes	Yes		Yes	c	c	c	Yes	Yes	Yes	Yes	Yes
25	Pilodra	c	Yes	Yes	b		Yes	c	c	c	c	Yes	Yes	Yes	b
26	Gadhavada	c	Yes	Yes	b		Yes	c	c	Yes	Yes	Yes	Yes	Yes	b
27	Dakhariya	c	Yes	Yes	Yes		Yes	c	c	b	b	Yes	Yes	Yes	Yes
28	Saroda	c	Yes	Yes	Yes		Yes	c	c	b	b	Yes	Yes	Yes	Yes
29	Gaja Pagina Muvada	c	b	b	Yes		Yes	b	b	b	Yes	Yes	Yes	Yes	b
30	Baliyadev	c	Yes	Yes	Yes		Yes	c	c	b	b	Yes	Yes	Yes	Yes
31	Othvad	c	c	c	Yes		c	c	b	b	b	Yes	Yes	Yes	Yes

### Census of India 2011- Village Directory Amenities and Land use ( As in 2009 )

Village connected to highways, village roads, banks & credit societies (If amenities available code -Yes is given, If not available within the village , the distance range code viz; a for < 5 Kms, b for 5-10 Kms and c for 10+ kms of nearest place where facility is available is given)

Availability of miscellaneous facilities (If amenities available code -Yes is given, If not available within the village, the distance range code viz; a for < 5 Kms, b for 5-10 Kms and c for 10+ kms of nearest place where facility is available is given)

75	76	77	78	79	80	81	82	83	84	85	86	87	88	2	1
Navigable Waterway (River/Canal) (NW)	Footpaths (FP)	Commercial & Co-operative Banks	ATM	Agricultural Credit Societies	Self-Help Group (SHG)	Public Distribution System (PDS) Shop	Mandis / Regular Market	Weekly Haat	Agricultural Marketing Society	Integrated Child Development Scheme (Nutritional Centres)	Anganwadi Centre (Nutritional Centres)	Others (Nutritional Centres)	ASHA (Accredited Social Health Activist)	Name Village	Sr. No.
c	Yes	c	c	c	Yes	Yes	c	c	c	c	Yes	Yes	Yes	Alela	1
c	Yes	c	c	c	Yes	Yes	c	c	c	c	Yes	Yes	Yes	Gundela	2
c	Yes	b	c	c	Yes	a	c	c	c	c	Yes	Yes	Yes	Dhanela	3
c	Yes	c	c	Yes	Yes	Yes	c	c	c	c	Yes	Yes	Yes	Kambopa	4
c	Yes	c	c	c	Yes	Yes	c	c	c	c	Yes	Yes	Yes	Dolat Poyda	5
c	Yes	c	c	Yes	Yes	Yes	c	c	c	c	Yes	Yes	Yes	parabiya	6
c	Yes	Yes	c	Yes	Yes	Yes	c	c	c	c	Yes	Yes	Yes	Jetholi	7
c	Yes	a	c	a	Yes	Yes	c	c	c	c	Yes	Yes	Yes	Vasadra	8
c	Yes	b	c	Yes	Yes	Yes	c	c	c	c	Yes	Yes	Yes	Pandva	9
c	Yes	c	c	Yes	Yes	Yes	c	c	c	c	Yes	Yes	Yes	Sutariya	10
c	Yes	c	c	c	Yes	Yes	c	c	c	c	Yes	Yes	c	Bhantala	11
c	Yes	a	c	c	Yes	Yes	c	c	c	c	Yes	Yes	Yes	Raiyoli	12
c	Yes	b	b	b	Yes	Yes	b	b	b	b	Yes	Yes	Yes	Khandivav	13
c	Yes	b	c	b	Yes	Yes	c	c	c	c	Yes	Yes	Yes	Dev	14
c	Yes	c	c	c	Yes	c	c	c	c	c	Yes	Yes	Yes	Dhathi	15
c	Yes	b	b	b	Yes	a	b	b	b	b	Yes	Yes	Yes	Limbdi	16
c	Yes	a	c	c	Yes	a	c	c	c	c	Yes	Yes	c	Dhundhaliya	17
c	Yes	b	b	b	Yes	a	b	b	b	b	b	Yes	b	Manvarpura	18
c	Yes	b	b	b	Yes	Yes	b	b	b	b	Yes	Yes	Yes	Felsani	19
c	Yes	c	c	c	Yes	Yes	c	c	c	c	Yes	Yes	Yes	Gunthli	20
c	Yes	b	b	b	Yes	Yes	b	b	b	b	Yes	Yes	Yes	Jorapura	21
c	Yes	b	b	b	Yes	Yes	Yes	Yes	b	b	Yes	Yes	Yes	Meghaliya	22
c	Yes	c	c	c	Yes	c	c	c	c	c	c	Yes	Yes	Kadaia	23
c	Yes	Yes	b	Yes	Yes	Yes	c	c	c	c	Yes	Yes	Yes	Janod	24
c	Yes	a	b	Yes	Yes	b	Yes	Yes	b	b	Yes	Yes	Yes	Pilodra	25
b	Yes	b	b	b	Yes	Yes	b	b	b	b	Yes	Yes	Yes	Gadhavada	26
c	Yes	b	b	b	Yes	Yes	b	b	b	b	Yes	Yes	Yes	Dakhariya	27
c	Yes	b	b	Yes	Yes	Yes	Yes	Yes	b	b	Yes	Yes	Yes	Saroda	28
c	Yes	b	b	b	Yes	Yes	b	b	b	b	Yes	Yes	b	Gaja Pagina Muvada	29
b	Yes	b	b	Yes	Yes	Yes	b	b	b	b	Yes	Yes	Yes	Baliyadev	30
c	Yes	b	b	b	Yes	Yes	b	b	b	b	Yes	Yes	Yes	Othvad	31

### Census of India 2011- Village Directory Amenities and Land use ( As in 2009 )

Availability of miscellaneous facilities (If amenities available code -  
Yes is given, If not available within the village, the distance range code  
viz; a for < 5 Kms, b for 5-10 Kms and c for 10+ kms of nearest place  
where facility is available is given)

Availability of electricity  
(Yes/No)

Sr. No.	Name Village	Community Centre With/ Without TV	Sports Field	Sports Club / Recreation Centre	Cinema / Video Hall	Public Library	Public Reading Room	Newspaper Supply	Assembly Polling Station	Birth & Death Registration Office	Power Supply for Domestic Use (ED)	Power Supply for Agricultural Use (EAG)	Power Supply for Commercial Use (EC)	Power Supply for All Uses (EA)
1	2	89	90	91	92	93	94	95	96	97	98	99	100	101
1	Alela	b	b	b	b	b	b	Yes	Yes	Yes	Yes	Yes	Yes	Yes
2	Gundela	c	c	b	c	c	c	Yes	Yes	Yes	Yes	Yes	Yes	Yes
3	Dhanela	c	a	b	c	c	c	Yes	Yes	Yes	Yes	Yes	Yes	Yes
4	Kambopa	c	c	c	c	c	c	Yes	Yes	Yes	Yes	Yes	Yes	Yes
5	Dolat Poyda	c	c	c	c	c	c	Yes	Yes	Yes	Yes	Yes	Yes	Yes
6	parabiya	Yes	c	b	c	Yes	c	Yes	Yes	Yes	Yes	Yes	Yes	Yes
7	Jetholi	c	c	c	c	Yes	c	Yes	Yes	Yes	Yes	Yes	Yes	Yes
8	Vasadra	Yes	c	c	c	c	c	Yes	Yes	Yes	Yes	Yes	Yes	Yes
9	Pandva	Yes	c	b	c	Yes	c	Yes	Yes	Yes	Yes	Yes	Yes	Yes
10	Sutariya	Yes	c	c	c	c	c	Yes	Yes	Yes	Yes	Yes	Yes	Yes
11	Bhantala	c	c	b	c	Yes	c	Yes	Yes	Yes	Yes	Yes	Yes	Yes
12	Raiyoli	c	c	a	c	c	c	Yes	Yes	Yes	Yes	Yes	Yes	Yes
13	Khandivav	b	b	b	b	b	b	Yes	Yes	Yes	Yes	Yes	Yes	Yes
14	Dev	b	b	b	b	Yes	b	Yes	Yes	Yes	Yes	Yes	Yes	Yes
15	Dhathi	c	c	c	c	c	c	Yes	Yes	Yes	Yes	Yes	Yes	Yes
16	Limbd	Yes	b	b	b	b	b	Yes	Yes	Yes	Yes	Yes	Yes	Yes
17	Dhundhaliya	c	c	c	c	Yes	c	Yes	Yes	Yes	Yes	Yes	Yes	Yes
18	Manvarpura	b	b	c	b	b	b	Yes	b	Yes	Yes	Yes	Yes	Yes
19	Felsani	b	b	b	b	Yes	b	b	Yes	Yes	Yes	Yes	Yes	Yes
20	Gunthli	c	Yes	c	c	Yes	c	Yes	Yes	Yes	Yes	Yes	Yes	Yes
21	Jorapura	Yes	Yes	b	b	b	Yes	Yes	Yes	Yes	Yes	Yes	Yes	Yes
22	Meghaliya	b	b	c	b	Yes	b	Yes	Yes	Yes	Yes	Yes	Yes	Yes
23	Kadaia	Yes	Yes	a	c	Yes	c	Yes	Yes	Yes	Yes	Yes	Yes	Yes
24	Janod	c	c	b	c	Yes	c	Yes	Yes	Yes	Yes	Yes	Yes	Yes
25	Pilodra	Yes	Yes	b	b	Yes	b	Yes	Yes	Yes	Yes	Yes	Yes	Yes
26	Gadhavada	b	b	b	b	b	b	Yes	Yes	Yes	Yes	Yes	Yes	Yes
27	Dakhariya	b	b	b	b	Yes	b	Yes	Yes	Yes	Yes	Yes	Yes	Yes
28	Saroda	b	b	b	b	Yes	b	Yes	Yes	Yes	Yes	Yes	Yes	Yes
29	Gaja Pagina Muvada	b	b	b	b	Yes	b	Yes	Yes	Yes	Yes	Yes	Yes	Yes
30	Baliyadev	b	b	b	b	Yes	b	Yes	Yes	Yes	Yes	Yes	Yes	Yes
31	Othvad	b	b	c	b	b	b	Yes	Yes	Yes	Yes	Yes	Yes	Yes



**Census of India 2011- Village Directory**  
**Amenities and Land use ( As in 2009 )**

Land Use									
Nearest Town		Area under different types of land use ( in hectares rounded up to one decimal place)							
Name	Distance Range Code i.e. a for < 5 Kms, b for 5-10 Kms & c for 10+ kms.	Forests	Area Under Non- Agricultural Uses	Barren and Un-Cultivable Land	Permanent Pastures and Other Grazing Lands	Land Under Miscellaneous Tree Crops etc.	Culturable Waste Land	Name Village	Sr. No.
102	103	104	105	106	107	108	109	2	1
BALASINOR	c	228.3	6.4	1.4	1.5	0	0	Alela	1
BALASINOR	c	420.4	3.7	2.4	7.5	0	0	Gundela	2
BALASINOR	c	0	0	17.6	21.1	0	0	Dhanela	3
BALASINOR	c	0	0	32.2	33.3	4.3	0	Kambopa	4
BALASINOR	c	79.7	33.6	53.6	1.5	0	0	Dolat Poyda	5
BALASINOR	c	0	2.4	0	0	0	0	parabiya	6
BALASINOR	c	0	45.6	708.8	0	0	0	Jetholi	7
BALASINOR	c	121	48.6	129.3	50.8	0	80.6	Vasadra	8
BALASINOR	c	80	125	2	21.7	0	0	Pandva	9
BALASINOR	c	0	15.6	4.1	23.2	0	0	Sutariya	10
BALASINOR	c	125	53.5	100.7	1.1	0	0	Bhanthala	11
BALASINOR	c	239.9	0.3	4.3	0	0	0	Raiyoli	12
BALASINOR	b	0	13.2	80.5	80.2	0	0	Khandivav	13
BALASINOR	c	0	52.1	8.3	46.8	0	0	Dev	14
BALASINOR	c	0	6.1	6.3	0.4	0	0	Dhathi	15
BALASINOR	b	0	3.8	3	22	0	0	Limbdi	16
BALASINOR	c	0	4.1	8.5	13.3	0	0	Dhundhaliya	17
BALASINOR	b	0	3.7	15.8	0	0	0	Manvarpura	18
BALASINOR	b	111.9	43.6	180	43.6	0	0	Felsani	19
BALASINOR	c	14.9	83.5	48.3	9.8	0	0	Gunthli	20
BALASINOR	b	0	29.6	7.3	2.8	0	0	Jorapura	21
BALASINOR	b	0	14.9	6.9	2.2	0	0	Meghaliya	22
BALASINOR	c	0	3	238	0.2	0	0	Kadaia	23
BALASINOR	c	0	13.1	285.4	5.6	0	0	Janod	24
BALASINOR	b	0	14.2	0.9	0	0	0	Pilodra	25
BALASINOR	b	0	0.2	70.6	4.4	0	1.4	Gadhavada	26
BALASINOR	b	19.2	5.6	2.5	2.5	0	0	Dakhariya	27
BALASINOR	b	184	76.4	23	24.1	0	0	Saroda	28
BALASINOR	b	0	12.4	418.6	5.6	0	0	Gaja Pagina Muvada	29
BALASINOR	b	0	0.5	0	16.4	0	0	Baliyadev	30
BALASINOR	b	0	13.1	772	0	0	0	Othvad	31

**Census of India 2011- Village Directory**  
**Amenities and Land use ( As in 2009 )**

Sr. No.	Name Village	Land Use											Name of three most important commodities manufactured		
		Area under different types of land use (in hectares rounded up to one decimal place)											Area irrigated by source (in hectare).		
		Fallow Lands Other Than Current Fallows	Current Fallows	Net Area Sown	Total Irrigated Land Area	Total Un-irrigated Land Area	Canals (C)	Wells/Tube-Wells (W/TW)	Tanks/Lakes (T/L)	Water Falls (WF)	Others (O)	First	Second	Third	
1	2	110	111	112	113	114	115	116	117	118	119	120	121	122	
1	Alela	0	0	567.2	20.1	547	0	20.1	0	0	0				
2	Gundela	0	0	109	6.9	102.1	0	6.9	0	0	0				
3	Dhanela	0	0	42.2	22.1	20.1	0	20.1	2	0	0				
4	Kambopa	0	0	355.7	130.1	225.6	0	130.1	0	0	0				
5	Dolat Poyda	0	0	130	86.1	43.9	0	86.1	0	0	0				
6	parabiya	0	0	108.1	104	4.1	50	24	30	0	0				
7	Jetholi	0	0	841.1	496.1	345	115	150	202	0	29				
8	Vasadra	0	0	550.4	234.1	316.3	0	64.1	170	0	0				
9	Pandva	0	0	1066.2	235	831.2	0	235	0	0	0				
10	Sutariya	0	0	242.6	235.9	6.7	110.9	125	0	0	0				
11	Bhanthala	0	0	1899.7	265	1634.7	0	265	0	0	0				
12	Raiyoli	0	0	340.9	260.4	80.5	0	196.4	64	0	0				
13	Khandivav	0	0	268.9	198.4	70.5	100.1	98.3	0	0	0				
14	Dev	0	0	525.6	90.1	435.5	0	90.1	0	0	0				
15	Dhathi	0	0	163	43.2	119.7	0	43.2	0	0	0				
16	Limbdi	0	0	172.5	124.1	48.4	42.5	81.6	0	0	0				
17	Dhundhaliya	0	0	141.1	96	45	86	10	0	0	0				
18	Manvarpura	0	0	266.6	244.1	22.5	0	244.1	0	0	0				
19	Felsani	0	0	638.1	168.3	469.8	50	118.3	0	0	0				
20	Gunthli	0	0	568.5	550.2	18.2	425	125.2	0	0	0				
21	Jorapura	0	0	163.1	88.6	74.5	50	38.6	0	0	0				
22	Meghaliya	0	0	444.3	46.1	398.2	14	32.1	0	0	0				
23	Kadaia	0	0	544.3	210.3	334	0	210.3	0	0	0				
24	Janod	0	0	540.3	128.3	412	0	128.3	0	0	0				
25	Pilodra	0	0	529	168.2	360.8	0	168.2	0	0	0				
26	Gadhavada	0	4.4	490.4	35	455.4	0	35	0	0	0				
27	Dakhariya	0	0	101.6	32.4	69.2	0	32.4	0	0	0				
28	Saroda	0	0	338.7	172.1	166.6	0	172.1	0	0	0				
29	Gaja Pagina Muvada	3	0	360.6	46.2	314.4	0	46.2	0	0	0				
30	Baliyadev	0	0	144	39.3	104.7	0	39.3	0	0	0				
31	Othvad	0	0	1330.6	830.5	500.1	0	830.5	0	0	0				



**Census of India 2011- Village Directory  
Amenities and Land use ( As in 2009 )**

Number of educational amenities available. (If not available within the village, the distance range code viz; a for < 5 Kms, b for 5-10 Kms and c for 10+ kms of nearest place where facility is available is given).

Sr. No.	Name Village	Location Code No.	Total Area of The Village (In Hectares Rounded Up to One Decimal Place)	Total Population (2011 Census)	Number of Households (2011 Census)	Pre-Primary School (PP)	Primary School (P)	Middle School (M)	Secondary School (S)	Senior Secondary School (SS)	Degree College of Arts, Science & Commerce (ASC)	Engineering College (EC)	Medical College (MC)	Management Institute (MI)
1	2	3	4	5	6	7	8	9	10	11	12	13	14	15
<b>CD Block:-Balasinor(0150)</b>														
32	Parpadiya	517350	122.4	684	121	b	1		b	b	b	b	c	c
33	Navagama	517351	501.6	1595	331	b	2		b	b	b	b	c	c
34	Bodeli	517352	403.3	1240	248	b	3		1	b	b	b	c	c
35	Karanpur	517353	907.9	2454	486	a	3		1	a	a	a	c	c
36	Saliyavadi	517354	415.8	4527	868	a	3		1	a	a	a	c	c
37	Raliyata (Balasinor)	517355	234.3	1880	371	b	4		b	b	b	b	c	c
38	Kotarbor	517356	288.4	836	176	c	1		c	c	c	c	c	c
39	Gadhna Muvada	517357	216.2	781	157	c	1		c	c	c	c	c	c
40	Vanakbori	517358	527.9	2106	431	c	1		c	c	c	c	c	c
41	Sakariya	517359	622.4	2171	427	b	1		b	b	b	b	c	c
42	Jamiyatpura	517360	462.3	347	63	a	1		a	a	a	a	c	c
43	Kunjara	517361	123.4	310	62	a	1		a	a	a	a	c	c
44	Vadadala	517362	2125.9	9269	1906	b	13		1	b	b	b	c	c
45	Rajpur (Balasinor)	517363	558.7	2120	395	a	1		1	a	a	a	c	c
46	Handiya (Balasinor)	517364	304.8	2179	432	a	1		a	a	a	a	c	c
<b>Block Total</b>			<b>27918.8</b>	<b>106493</b>	<b>21230</b>	<b>0</b>	<b>130</b>	<b>0</b>	<b>22</b>	<b>4</b>	<b>0</b>	<b>0</b>	<b>0</b>	<b>0</b>

### Census of India 2011- Village Directory Amenities and Land use ( As in 2009 )

Number of educational amenities available. (If not available within the village, the distance range code viz; a for < 5 Kms, b for 5-10 Kms and c for 10+ kms of nearest place where facility is available is given).

Number of Medical Amenities available. (If not available within the village, the distance range code viz; a for < 5 Kms, b for 5-10 Kms and c for 10+ kms of nearest place where facility is available is given).

Polytechnic (Pt)	Vocational Training School /ITI	Non-Formal Training Centre (NFTC)	Special School for Disabled (SSD)	Others (Specify)	Community Health Centre (CHC)	Primary Health Centre (PHC)	Primary Health Sub Centre (PHS)	Maternity and Child Welfare Centre (MCW)	T.B. Clinic (TBC)	Hospital-Allopathic (HA)	Hospital-Alternative Medicine (HO)	Dispensary (D)	Veterinary Hospital (VH)	Mobile Health Clinic (MHC)	Family Welfare Centre (FWC)	Name Village	Sr. No.
16	17	18	19	20	21	22	23	24	25	26	27	28	29	30	31	2	1
c	b	c	c		b	b	a	b	b	b	c	b	b	b	b	Parpadiya	32
c	b	c	c		b	b	1	b	b	a	c	b	b	b	b	Navagama	33
c	b	c	c		b	b	b	b	b	b	c	b	b	b	b	Bodeli	34
c	b	c	c		a	b	1	b	a	b	c	b	b	a	b	Karanpur	35
c	a	c	c		a	b	1	a	a	a	c	a	a	a	a	Saliyavadi	36
c	b	c	c		b	b	b	b	b	b	c	b	b	b	b	Raliyata (Balasinor)	37
c	c	c	c		c	c	c	c	c	c	c	c	c	c	c	Kotarbor	38
c	c	c	c		c	c	c	c	c	c	c	c	c	c	c	Gadhna Muvada	39
c	c	c	c		c	c	1	c	c	c	c	c	c	c	c	Vanakbori	40
c	b	c	c		b	b	a	b	b	b	c	b	b	b	b	Sakariya	41
c	a	c	c		a	b	a	a	a	a	c	a	a	a	a	Jamiyatpura	42
c	b	c	c		a	b	a	b	a	b	c	b	b	a	b	Kunjara	43
c	b	c	c		b	b	2	b	b	b	c	b	b	b	b	Vadadala	44
c	a	c	c		a	a	1	a	a	a	c	a	a	a	a	Rajpur (Balasinor)	45
c	a	c	c		a	b	a	a	a	a	c	a	a	a	a	Handiya (Balasinor)	46
<b>0</b>	<b>0</b>	<b>0</b>	<b>0</b>	<b>0</b>	<b>0</b>	<b>3</b>	<b>20</b>	<b>0</b>	<b>0</b>	<b>0</b>	<b>0</b>	<b>0</b>	<b>0</b>	<b>0</b>	<b>0</b>		

**Census of India 2011- Village Directory  
Amenities and Land use ( As in 2009 )**

Sr. No.	Name Village	Number of Non-Government Medical Amenities available.							Availability of drinking water - Yes / No							
		Charitable Non Govt. Hospital/Nursing Home.	Medical Practitioner With MBBS Degree	Medical Practitioner With Other Degree	Medical Practitioner With No Degree	Traditional Practitioner and Faith Healer	Medicine Shop	Others	Tap Water (Treated/Untreated)	Well Water (Covered / Uncovered well)	Hand Pump	Tube wells / Bore well	Spring	River / Canal	Tank / Pond / Lake	Others
1	2	32	33	34	35	36	37	38	39	40	41	42	43	44	45	46
32	Parpadiya	0	0	0	0	0	0	0	Yes	Yes	Yes	No	No	No	Yes	No
33	Navagama	0	0	0	0	0	0	0	Yes	Yes	Yes	No	No	No	No	No
34	Bodeli	0	0	0	0	0	0	0	Yes	Yes	Yes	No	No	No	No	No
35	Karanpur	0	0	0	0	0	0	0	Yes	Yes	Yes	No	No	No	No	No
36	Saliyavadi	0	0	0	0	0	0	0	Yes	Yes	Yes	Yes	No	No	No	No
37	Raliyata (Balasinor)	0	0	0	0	0	0	0	Yes	Yes	Yes	Yes	No	No	No	No
38	Kotarbor	0	0	0	0	0	0	0	Yes	Yes	Yes	Yes	No	No	No	No
39	Gadhna Muvada	0	0	0	0	0	0	0	Yes	Yes	Yes	Yes	No	No	No	No
40	Vanakbori	0	0	0	0	0	0	0	Yes	Yes	Yes	Yes	No	No	No	No
41	Sakariya	0	0	0	0	0	0	0	Yes	Yes	Yes	Yes	No	No	Yes	No
42	Jamiyatpura	0	0	0	0	0	0	0	Yes	Yes	Yes	Yes	No	No	No	No
43	Kunjara	0	0	0	0	0	0	0	Yes	No	Yes	Yes	No	No	No	No
44	Vadadala	0	0	0	0	0	0	0	Yes	Yes	Yes	Yes	No	No	No	No
45	Rajpur (Balasinor)	0	0	0	0	0	0	0	Yes	Yes	Yes	Yes	No	No	No	No
46	Handiya (Balasinor)	0	0	0	0	0	0	0	Yes	Yes	Yes	Yes	No	No	No	No
<b>Block Total</b>		<b>0</b>	<b>2</b>	<b>5</b>	<b>1</b>	<b>4</b>	<b>0</b>	<b>0</b>	<b>46</b>	<b>40</b>	<b>45</b>	<b>29</b>	<b>0</b>	<b>1</b>	<b>15</b>	<b>0</b>

### Census of India 2011- Village Directory Amenities and Land use ( As in 2009 )

Availability of toilet & others Yes / No

Communication and transport facilities (If amenities available code -Yes is given except for Village Pin Code, If not available within the village, the distance range code viz; a for < 5 Kms, b for 5-10 Kms and c for 10+ kms of nearest place where facility is available is given)

Community Toilet Including Bath.	Community Toilet Excluding Bath.	Rural Sanitary Mart or Sanitary Hardware Outlet Available Near The Village.	Community Bio- gas or Recycle of Waste for Productive Use.	Post Office (PO)	Sub Post Office (SPO)	Post & Telegraph Office (P&TO)	Village Pin Code	Telephones (Land Lines)	Public Call Office (PCO)	Mobile Phone Coverage	Internet Cafes/Common Service Centre (CSC)	Private Courier Facility	Bus Service (Public & Private)	Name Village	Sr. No.
47	48	49	50	51	52	53	54	55	56	57	58	59	60	2	1
No	No	Yes	No	a	a		388265	Yes	Yes	Yes	Yes	b	Yes	Parpadiya	32
No	No	Yes	No	a	Yes		388255	Yes	Yes	Yes	Yes	b	Yes	Navagama	33
No	No	Yes	No	b	b		388255	Yes	Yes	Yes	Yes	b	Yes	Bodeli	34
No	No	Yes	Yes	b	b		388255	Yes	b	Yes	Yes	b	Yes	Karanpur	35
No	No	Yes	No	a	Yes		388255	Yes	a	Yes	Yes	a	Yes	Saliyavadi	36
No	Yes	Yes	No	a	a		388255	Yes	b	Yes	Yes	b	Yes	Raliyata (Balasinor)	37
No	No	Yes	No	c	c		388255	Yes	Yes	Yes	Yes	c	Yes	Kotarbor	38
No	No	Yes	No	a	a		388255	Yes	Yes	Yes	Yes	c	Yes	Gadhna Muvada	39
No	No	Yes	No	c	Yes		388235	Yes	Yes	Yes	Yes	c	Yes	Vanakbori	40
No	Yes	No	No	a	b		388255	Yes	Yes	Yes	Yes	b	Yes	Sakariya	41
No	No	Yes	No	a	a		388265	Yes	a	Yes	Yes	a	Yes	Jamiyatpura	42
No	No	Yes	No	a	a		388265	Yes	Yes	Yes	b	b	Yes	Kunjara	43
No	No	Yes	Yes	b	Yes		387130	Yes	Yes	Yes	Yes	b	Yes	Vadadala	44
No	Yes	No	No	a	Yes		388255	Yes	Yes	Yes	Yes	a	Yes	Rajpur (Balasinor)	45
No	No	No	No	a	Yes		388265	Yes	a	Yes	Yes	a	Yes	Handiya (Balasinor)	46
<b>0</b>	<b>11</b>	<b>36</b>	<b>4</b>	<b>1</b>	<b>19</b>	<b>0</b>	<b>46</b>	<b>46</b>	<b>20</b>	<b>46</b>	<b>41</b>	<b>0</b>	<b>46</b>		

### Census of India 2011- Village Directory Amenities and Land use ( As in 2009 )

Communication and transport facilities (If amenities available code -Yes is given except for Village Pin Code, If not available within the village, the distance range code viz; a for < 5 Kms, b for 5-10 Kms and c for 10+ kms of nearest place where facility is available is given)

Village connected to highways, village roads, banks & credit societies (If amenities available code -Yes is given, If not available within the village, the distance range code viz; a for < 5 Kms, b for 5-10 Kms and c for 10+ kms of nearest place where facility is available is given)

Sr. No.	Name Village	Railway Stations	Auto/Modified Autos	Taxis and Vans	Tractors	Cycle-Pulled Rickshaws (Manual & Machine Driven)	Carts Driven by Animals	Sea /River Ferry Service	Connected to National Highway (NH)	Connected to State Highway (SH)	Connected to Major District Road (MDR)	Connected to Others District Road	Pucca Roads	Kutchcha Roads	Water Bounded Macadam (WBM) Roads
1	2	61	62	63	64	65	66	67	68	69	70	71	72	73	74
32	Parpadiya	c	a	a	Yes		Yes	c	c	c	b	Yes	Yes	Yes	Yes
33	Navagama	c	c	Yes	b		b	c	c	c	Yes	Yes	Yes	Yes	Yes
34	Bodeli	c	Yes	Yes	Yes		Yes	c	b	b	b	Yes	Yes	Yes	Yes
35	Karanpur	c	b	b	Yes		Yes	c	c	c	b	Yes	Yes	a	c
36	Saliyavadi	c	Yes	Yes	a		Yes	c	c	c	Yes	Yes	Yes	Yes	Yes
37	Raliyata (Balasinor)	c	Yes	Yes	b		Yes	c	c	c	Yes	Yes	Yes	Yes	Yes
38	Kotarbor	c	c	c	Yes		Yes	c	c	c	c	Yes	Yes	Yes	Yes
39	Gadhna Muvada	c	c	c	Yes		Yes	c	c	c	c	Yes	Yes	Yes	Yes
40	Vanakbori	c	c	c	Yes		Yes	c	c	b	Yes	Yes	Yes	Yes	c
41	Sakariya	c	Yes	b	Yes		Yes	c	c	c	c	Yes	Yes	Yes	b
42	Jamiyatpura	c	Yes	Yes	Yes		Yes	c	Yes	Yes	a	Yes	Yes	Yes	a
43	Kunjara	c	Yes	a	Yes		Yes	c	c	Yes	b	Yes	Yes	Yes	a
44	Vadadala	c	b	b	Yes		Yes	c	Yes	Yes	Yes	Yes	Yes	Yes	b
45	Rajpur (Balasinor)	c	a	a	Yes		Yes	c	c	c	Yes	Yes	Yes	Yes	a
46	Handiya (Balasinor)	a	a	a	a		Yes	c	Yes	a	Yes	Yes	Yes	Yes	a
<b>Block Total</b>		<b>0</b>	<b>15</b>	<b>14</b>	<b>35</b>	<b>0</b>	<b>38</b>	<b>0</b>	<b>3</b>	<b>14</b>	<b>19</b>	<b>45</b>	<b>46</b>	<b>44</b>	<b>25</b>



### Census of India 2011- Village Directory Amenities and Land use ( As in 2009 )

Village connected to highways, village roads, banks & credit societies (If amenities available code - Yes is given, If not available within the village , the distance range code viz; a for < 5 Kms, b for 5-10 Kms and c for 10+ kms of nearest place where facility is available is given)

Availability of miscellaneous facilities (If amenities available code - Yes is given, If not available within the village, the distance range code viz; a for < 5 Kms, b for 5-10 Kms and c for 10+ kms of nearest place where facility is available is given)

Navigable Waterway (River/Canal) (NW)	Footpaths (FP)	Commercial & Co-operative Banks	ATM	Agricultural Credit Societies	Self-Help Group (SHG)	Public Distribution System (PDS) Shop	Mandis / Regular Market	Weekly Haat	Agricultural Marketing Society	Integrated Child Development Scheme (Nutritional Centres)	Anganwadi Centre (Nutritional Centres)	Others (Nutritional Centres)	ASHA (Accredited Social Health Activist)	Name Village	Sr. No.
75	76	77	78	79	80	81	82	83	84	85	86	87	88	2	1
c	Yes	b	b	b	Yes	Yes	Yes	b	b	b	Yes	Yes	b	Parpadiya	32
c	Yes	Yes	b	b	Yes	Yes	b	b	b	b	Yes	Yes	Yes	Navagama	33
c	Yes	b	b	b	Yes	b	b	b	b	b	Yes	Yes	Yes	Bodeli	34
c	Yes	a	a	a	Yes	Yes	Yes	Yes	a	a	Yes	Yes	Yes	Karanpur	35
c	Yes	a	a	a	Yes	Yes	a	a	a	a	Yes	Yes	Yes	Saliyavadi	36
c	Yes	b	b	b	Yes	b	a	a	a	b	Yes	Yes	Yes	Raliyata (Balasinor)	37
c	Yes	a	c	Yes	Yes	Yes	c	c	c	c	Yes	Yes	c	Kotarbor	38
c	Yes	a	c	c	Yes	Yes	c	c	c	c	Yes	Yes	Yes	Gadhna Muvada	39
c	Yes	a	c	c	Yes	Yes	c	c	c	c	Yes	Yes	Yes	Vanakbori	40
c	Yes	b	b	b	Yes	Yes	Yes	Yes	b	b	Yes	Yes	Yes	Sakariya	41
c	Yes	a	a	a	Yes	a	a	a	a	a	a	Yes	Yes	Jamiyatpura	42
c	Yes	a	a	a	Yes	Yes	a	a	a	a	Yes	Yes	a	Kunjara	43
c	Yes	Yes	b	b	Yes	Yes	b	b	b	b	Yes	Yes	Yes	Vadadala	44
a	Yes	a	a	a	Yes	Yes	a	a	a	a	Yes	Yes	Yes	Rajpur (Balasinor)	45
c	Yes	a	a	a	Yes	Yes	a	a	a	a	Yes	Yes	Yes	Handiya (Balasinor)	46
<b>0</b>	<b>46</b>	<b>4</b>	<b>0</b>	<b>10</b>	<b>46</b>	<b>36</b>	<b>6</b>	<b>5</b>	<b>0</b>	<b>0</b>	<b>43</b>	<b>46</b>	<b>39</b>		

**Census of India 2011- Village Directory**  
**Amenities and Land use ( As in 2009 )**

Availability of miscellaneous facilities (If amenities available code -  
 Yes is given, If not available within the village, the distance range  
 code viz; a for < 5 Kms, b for 5-10 Kms and c for 10+ kms of nearest  
 place where facility is available is given)

Availability of electricity  
 (Yes/No)

Sr. No.	Name Village	Availability of miscellaneous facilities										Availability of electricity		
		Community Centre With/ Without TV	Sports Field	Sports Club / Recreation Centre	Cinema / Video Hall	Public Library	Public Reading Room	Newspaper Supply	Assembly Polling Station	Birth & Death Registration Office	Power Supply for Domestic Use (ED)	Power Supply for Agricultural Use (EAG)	Power Supply for Commercial Use (EC)	Power Supply for All Uses (EA)
1	2	89	90	91	92	93	94	95	96	97	98	99	100	101
32	Parpadiya	b	b	b	b	Yes	b	Yes	Yes	Yes	Yes	Yes	Yes	Yes
33	Navagama	b	b	b	b	Yes	b	Yes	Yes	Yes	Yes	Yes	Yes	Yes
34	Bodeli	b	b	b	b	b	b	Yes	Yes	Yes	Yes	Yes	Yes	Yes
35	Karanpur	Yes	a	b	a	Yes	a	Yes	Yes	Yes	Yes	Yes	Yes	Yes
36	Saliyavadi	a	Yes	a	a	Yes	a	Yes	Yes	Yes	Yes	Yes	Yes	Yes
37	Raliyata (Balasinor)	b	b	b	b	Yes	b	Yes	Yes	Yes	Yes	Yes	Yes	Yes
38	Kotarbor	c	c	c	c	c	c	Yes	Yes	Yes	Yes	Yes	Yes	Yes
39	Gadhna Muvada	Yes	c	c	c	a	c	Yes	Yes	Yes	Yes	Yes	Yes	Yes
40	Vanakbori	Yes	Yes	c	c	c	c	Yes	Yes	Yes	Yes	Yes	Yes	Yes
41	Sakariya	Yes	Yes	b	b	b	b	Yes	Yes	Yes	Yes	Yes	Yes	Yes
42	Jamiyatpura	a	a	a	a	a	a	Yes	a	Yes	Yes	Yes	Yes	Yes
43	Kunjara	a	a	a	a	a	a	b	a	Yes	Yes	Yes	Yes	Yes
44	Vadadala	Yes	b	b	b	b	b	Yes	Yes	Yes	Yes	Yes	Yes	Yes
45	Rajpur (Balasinor)	Yes	Yes	a	a	Yes	a	b	Yes	Yes	Yes	Yes	Yes	Yes
46	Handiya (Balasinor)	Yes	Yes	a	a	a	a	Yes	Yes	Yes	Yes	Yes	Yes	Yes
<b>Block Total</b>		<b>15</b>	<b>9</b>	<b>0</b>	<b>0</b>	<b>22</b>	<b>1</b>	<b>43</b>	<b>43</b>	<b>46</b>	<b>46</b>	<b>46</b>	<b>46</b>	<b>46</b>

**Census of India 2011- Village Directory  
Amenities and Land use ( As in 2009 )**

Land Use									
Nearest Town			Area under different types of land use ( in hectares rounded up to one decimal place)						
Name	Distance Range Code i.e. a for < 5 Kms, b for 5-10 Kms & c for 10+ kms.	Forests	Area Under Non-Agricultural Uses	Barren and Un-Cultivable Land	Permanent Pastures and Other Grazing Lands	Land Under Miscellaneous Tree Crops etc.	Culturable Waste Land	Name Village	Sr. No.
102	103	104	105	106	107	108	109	2	1
BALASINOR	b	0	9.4	4.1	1.5	0	0	Parpadiya	32
BALASINOR	b	0	33.3	27.4	2.3	0	0	Navagama	33
BALASINOR	b	0	222	11.4	0.6	0	0	Bodeli	34
BALASINOR	a	492	38	91.9	4.5	0	0	Karanpur	35
BALASINOR	a	0	18.4	9.4	19.7	0	0	Saliyavadi	36
BALASINOR	b	0	3.8	6.5	0.5	0	0	Raliyata (Balasinor)	37
BALASINOR	c	0	3	100.7	117.1	0	0	Kotarbor	38
BALASINOR	c	0	0.8	19.8	35.4	0	0	Gadhna Muvada	39
BALASINOR	c	0	32.9	278.1	45.8	0	0	Vanakbori	40
BALASINOR	b	0	16.9	0	0.4	0	0	Sakariya	41
BALASINOR	a	0	4.5	71.1	5.2	0	0	Jamiyatpura	42
BALASINOR	a	3.8	0	13.2	0	1	0	Kunjara	43
BALASINOR	b	0	39.4	0	135.4	0	0	Vadadala	44
BALASINOR	a	0	3.4	12.8	5.4	0	0	Rajpur (Balasinor)	45
BALASINOR	a	0	44	5.1	0	0	0	Handiya (Balasinor)	46
<b>0</b>	<b>0</b>	<b>2120.1</b>	<b>1197.6</b>	<b>3883.8</b>	<b>815.4</b>	<b>5.3</b>	<b>82</b>		

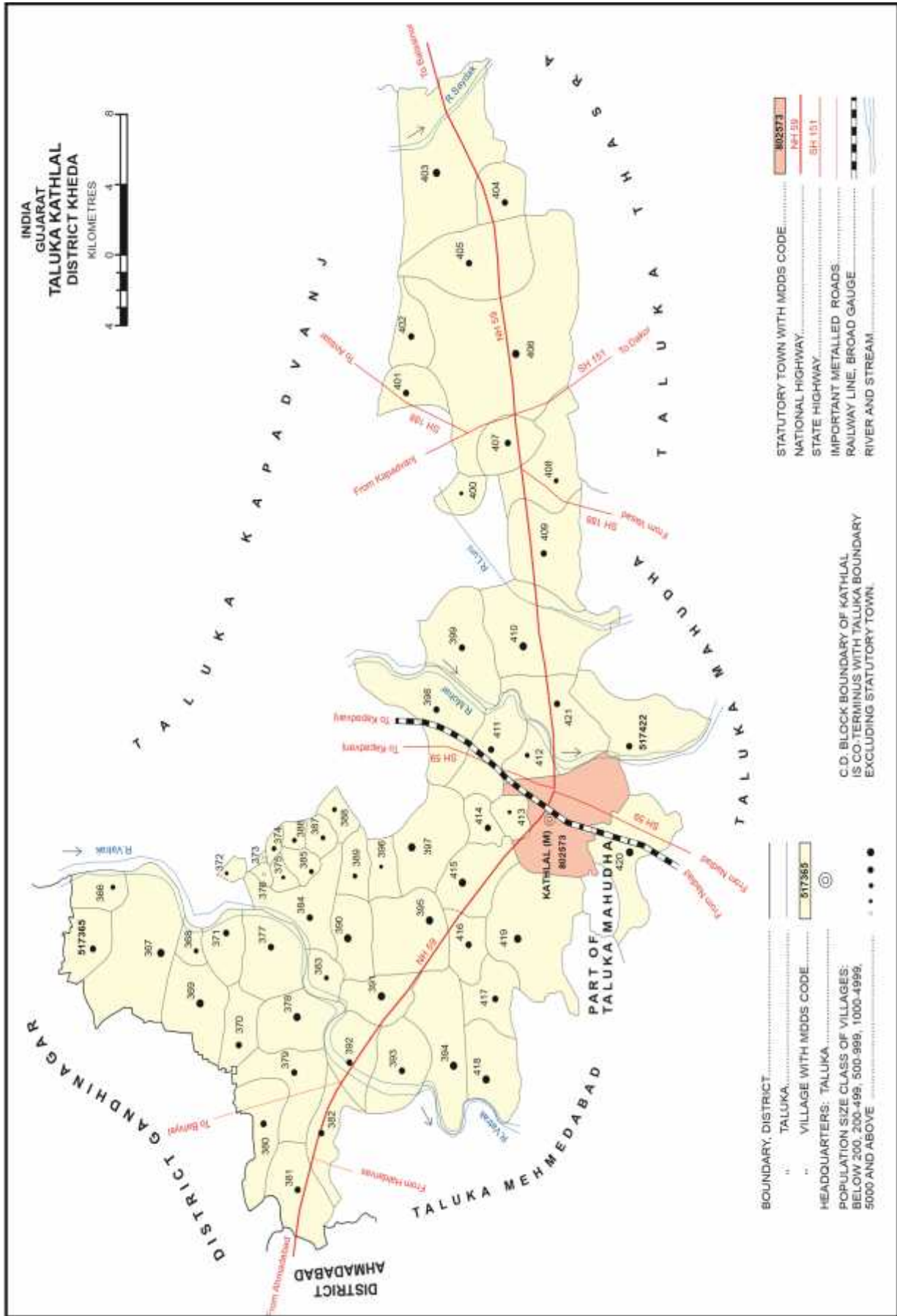
**Census of India 2011- Village Directory**  
**Amenities and Land use ( As in 2009 )**

Land Use														
Sr. No.	Name Village	Area under different types of land use (in hectares rounded up to one decimal place)					Area irrigated by source (in hectare).					Name of three most important commodities manufactured		
		Fallow Lands Other Than Current Fallows	Current Fallows	Net Area Sown	Total Irrigated Land Area	Total Un-irrigated Land Area	Canals (C)	Wells/Tube-Wells (W/TW)	Tanks/Lakes (T/L)	Water Falls (WF)	Others (O)	First	Second	Third
1	2	110	111	112	113	114	115	116	117	118	119	120	121	122
32	Parpadiya	0	0	107.3	26.1	81.2	0	26.1	0	0	0			
33	Navagama	0	0	438.6	74.1	364.4	0	74.1	0	0	0			
34	Bodeli	0	0	169.3	42.3	127	0	42.3	0	0	0			
35	Karanpur	0	0	281.5	90.4	191.1	0	90.4	0	0	0			
36	Saliyavadi	0	0	368.3	98.3	270	0	98.3	0	0	0			
37	Raliyata (Balasinor)	0	3.2	220.2	92	128.2	0	92	0	0	0			
38	Kotarbor	0	0	67.6	49	18.6	0	49	0	0	0			
39	Gadhna Muvada	0	0	160.2	23	137.2	0	23	0	0	0			
40	Vanakbori	0	0	171.1	98.2	72.9	20	58.2	0	0	20			
41	Sakariya	0	0	605.2	278.4	326.7	0	278.4	0	0	0			
42	Jamiyatpura	0	0	381.5	46.5	335	0	46.5	0	0	0			
43	Kunjara	0	0	105.4	26.7	78.7	0	26.7	0	0	0			
44	Vadadala	0	0	1951.1	278.3	1672.9	0	238.3	40	0	0			
45	Rajpur (Balasinor)	0	0	537.1	79.2	457.8	0	79.2	0	0	0			
46	Handiya (Balasinor)	0	0	255.7	58.4	197.4	0	58.4	0	0	0			
<b>Block Total</b>		<b>3</b>	<b>7.6</b>	<b>19804.4</b>	<b>6768.1</b>	<b>13035.8</b>	<b>1063.5</b>	<b>5147.5</b>	<b>508</b>	<b>0</b>				

**TALUKA/C.D.BLOCK**

**KATHLAL**









**(C) Alphabetical list of Villages (Kathlal Taluka)**

Sr. No.	Name of Village	2011 Census Location Code Number	2001 Census Location Code Number	Sr. No.	Name of Village	2011 Census Location Code Number	2001 Census Location Code Number
1	2	3	4	1	2	3	4
1	Abhripur	517417	01104000	30	Kathana	517409	01103200
2	Anara	517410	01103300	31	Khadal	517384	01100700
3	Apruji	517367	01099000	32	Khalal	517382	01100500
4	Aral	517390	01101300	33	Ladvel	517407	01103000
5	Badarpur	517380	01100300	34	Lakha Miyani Muvadi	517372	01099500
6	Bagdol	517416	01103900	35	Lasundra	517406	01102900
7	Bhagatna Muvada	517385	01100800	36	Laxmanpura	517408	01103100
8	Bhaner	517420	01104400	37	Madadra	517366	01098900
9	Bharkunda	517418	01104100	38	Manorni Muvadi	517375	01099800
10	Bhatera	517398	01102100	39	Mirjapur	517381	01100400
11	Charan Nikol	517402	01102500	40	Moti Bhanavat	517374	01099700
12	Chared	517370	01099300	41	Mudel Ratanpur	517391	01101400
13	Chelavat	517371	01099400	42	Nani Bhanavat	517373	01099600
14	Chhipadi	517395	01101800	43	Narpura Alias Narmiyani Muvadi	517365	01098800
15	Chhipial	517394	01101700	44	Pahad	517412	01103500
16	Dampat	517399	01102200	45	Pato	517383	01100600
17	Fagvel	517403	01102600	46	Pithai	517419	01104200
18	Fulchhatrapura	517405	01102800	47	Porda Bhatera	517411	01103400
19	Gadvel	517392	01101500	48	Porda Fagvel	517404	01102700
20	Gangadasni Muvadi	517389	01101200	49	Ravdavat	517369	01099200
21	Gangiyal	517393	01101600	50	Sandesar	517377	01100000
22	Ghoghawada	517422	01104600	51	Sarali	517415	01103800
23	Gugaliya	517386	01100900	52	Sarkhej	517379	01100200
24	Hathiyani Muvadi	517376	01099900	53	Shahpur	517421	01104500
25	Jamni	517414	01103700	54	Sikandar Porda	517400	01102300
26	Jitpura	517413	01103600	55	Sipaini Muvadi	517387	01101000
27	Kakarkhad	517378	01100100	56	Suravat	517368	01099100
28	Kaletar	517388	01101100	57	Vantda	517396	01101900
29	Kaniyel	517397	01102000	58	Vishvnathpura	517401	01102400

## Census of India 2011- Village Directory Amenities and Land use ( As in 2009 )

Number of educational amenities available. (If not available within the village, the distance range code viz; a for < 5 Kms, b for 5-10 Kms and c for 10+ kms of nearest place where facility is available is given).

Sr. No.	Name Village	Location Code No.	Total Area of The Village (In Hectares Rounded Up to One Decimal Place)	Total Population (2011 Census)	Number of Households (2011 Census)	Pre-Primary School (PP)	Primary School (P)	Middle School (M)	Secondary School (S)	Senior Secondary School (SS)	Degree College of Arts Science & Commerce (ASC)	Engineering College (EC)	Medical College (MC)	Management Institute (MI)
1	2	3	4	5	6	7	8	9	10	11	12	13	14	15
<b>CD Block:-Kathlal(0151)</b>														
1	Narpura Alias Narmiyani Muvadi	517365	263.9	1030	206	c	2		c	c	c	b	b	b
2	Madadra	517366	257.9	916	185	c	1		c	c	b	b	b	b
3	Apruji	517367	1153.8	5503	1105	c	7		c	c	c	c	c	c
4	Suravat	517368	118.7	665	142	c	1		c	c	c	c	c	c
5	Ravdat	517369	656.6	6003	1180	c	5		1	c	c	c	c	c
6	Chared	517370	291.7	3275	716	c	2		1	c	c	c	c	c
7	Chelavat	517371	299.5	1403	277	c	2		c	c	c	c	c	c
8	Lakha Miyani Muvadi	517372	55.8	323	68	c	1		c	c	c	c	c	c
9	Nani Bhanavat	517373	29.1	58	12	c	2		c	c	c	c	c	c
10	Moti Bhanavat	517374	85.8	741	148	c	1		c	c	c	c	c	c
11	Manorni Muvadi	517375	61.4	342	71	c	1		c	c	c	c	c	c
12	Hathiyani Muvadi	517376	68	83	16	c	1		c	c	c	c	c	c
13	Sandesar	517377	711.2	2423	507	c	2		c	c	c	c	c	c
14	Kakarkhad	517378	619.6	5055	975	c	5		c	c	c	c	c	c
15	Sarkhej	517379	561.8	2765	509	c	1		1	c	c	c	c	c
16	Badarpur	517380	452.9	1968	388	c	1		1	c	c	c	c	c
17	Mirjapur	517381	470.5	1937	393	c	3		c	c	c	c	c	c
18	Khalal	517382	539.1	2073	398	c	2		c	c	c	c	c	c
19	Pato	517383	246.6	897	203	c	2		c	c	c	c	c	c
20	Khadal	517384	550.7	2067	429	c	2		1	c	c	c	c	c
21	Bhagatna Muvada	517385	95.8	549	99	c	1		b	b	c	c	c	c
22	Gugaliya	517386	204.7	778	160	c	2		c	a	c	c	c	c
23	Sipaini Muvadi	517387	133.9	563	93	c	1		a	a	c	b	b	b
24	Kaletar	517388	161.8	981	194	c	1		a	c	c	c	c	c
25	Gangadasni Muvadi	517389	192.6	869	175	b	1		b	b	c	c	c	c
26	Aral	517390	519.7	5012	967	c	1		1	1	c	c	c	c
27	Mudel Ratanpur	517391	475.5	6352	1346	c	6		c	c	c	c	c	c
28	Gadvel	517392	445	3984	790	c	2		c	c	c	c	c	c
29	Gangiyal	517393	421.4	2028	415	c	1		c	c	c	c	c	c

## Census of India 2011- Village Directory Amenities and Land use ( As in 2009 )

Number of educational amenities available. (If not available within the village, the distance range code viz; a for < 5 Kms, b for 5-10 Kms and c for 10+ kms of nearest place where facility is available is given).

Number of Medical Amenities available. (If not available within the village, the distance range code viz; a for < 5 Kms, b for 5-10 Kms and c for 10+ kms of nearest place where facility is available is given).

16	17	18	19	20	21	22	23	24	25	26	27	28	29	30	31	2	1
Polytechnic (Pt)	Vocational Training School /ITI	Non-Formal Training Centre (NFTC)	Special School for Disabled (SSD)	Others (Specify)	Community Health Centre (CHC)	Primary Health Centre (PHC)	Primary Health Sub Centre (PHS)	Maternity and Child Welfare Centre (MCWC)	T.B. Clinic (TBC)	Hospital-Allopathic (HA)	Hospital-Alternative Medicine (HO)	Dispensary (D)	Veterinary Hospital (VH)	Mobile Health Clinic (MHC)	Family Welfare Centre (FWC)	Name Village	Sr. No.
c	c	c	c		b	b	b	b	b	b	c	b	b	b	c	Narpura Alias Narmiyani Muvadi	1
c	c	c	c		c	c	a	c	c	c	c	b	c	c	c	Madadra	2
c	c	c	c		c	b	1	b	c	c	c	b	c	c	b	Apruji	3
c	c	c	c		c	a	a	a	c	c	c	c	c	c	c	Suravat	4
c	c	c	c		c	a	1	a	c	c	c	a	c	c	a	Ravdavat	5
c	c	c	c		c	c	1	c	c	c	c	c	c	c	c	Chared	6
c	c	c	c		c	a	b	a	c	c	c	a	c	c	a	Chelavat	7
c	c	c	c		c	b	b	b	c	c	c	b	c	c	b	Lakha	8
c	c	c	c		c	c	b	c	c	c	c	b	b	c	b	MiyaniMuvadi Nani Bhanavat	9
c	c	c	c		c	c	b	b	c	c	c	b	b	c	b	Moti Bhanavat	10
c	c	c	c		c	c	b	b	c	c	c	b	b	c	b	Manorni Muvadi	11
c	c	c	c		c	b	b	b	c	c	c	b	b	c	b	Hathiyani Muvadi	12
c	c	c	c		c	a	1	b	c	c	c	a	b	c	a	Sandesar	13
c	c	c	c		c	a	1	c	c	c	c	c	b	c	c	Kakarkhad	14
c	c	c	c		c	1	1	c	c	c	c	b	c	c	b	Sarkhej	15
c	c	c	c		c	b	1	c	c	c	c	c	c	c	c	Badarpur	16
c	c	c	c		c	b	c	c	c	c	c	b	c	c	b	Mirjapur	17
c	c	c	c		c	c	b	c	c	c	c	b	c	c	b	Khalal	18
c	c	c	c		c	b	c	c	c	c	c	c	b	c	b	Pato	19
c	c	c	c		c	b	1	c	c	c	c	c	b	c	b	Khadal	20
c	c	c	c		c	c	c	c	c	c	c	c	c	c	c	Bhagatna Muvada	21
c	c	c	c		c	b	b	c	c	c	c	c	c	c	c	Gugaliya	22
c	c	c	c		c	c	b	c	c	c	c	b	c	c	c	Sipaini Muvadi	23
c	c	c	c		c	b	b	c	c	c	c	c	c	c	c	Kaletar	24
c	b	c	c		b	b	b	b	b	c	c	b	b	b	b	Gangadasni Muvadi	25
c	c	c	c		c	c	1	c	c	c	c	c	c	c	c	Aral	26
c	c	c	c		c	a	1	c	c	c	c	a	c	c	a	Mudel Ratanpur	27
c	c	c	c		c	a	a	c	c	c	c	a	c	c	a	Gadvel	28
c	c	c	c		c	a	b	c	c	c	c	c	c	c	c	Gangiyal	29

## Census of India 2011- Village Directory

### Amenities and Land use ( As in 2009 )

Sr. No.	Name Village	Number of Non-Government Medical Amenities available.							Availability of drinking water - Yes / No							
		Charitable Non Govt. Hospital/Nursing Home.	Medical Practitioner With MBBS Degree	Medical Practitioner With Other Degree	Medical Practitioner With No Degree	Traditional Practitioner and Faith Healer	Medicine Shop	Others	Tap Water (Treated/Untreated)	Well Water (Covered / Uncovered well)	Hand Pump	Tube wells / Bore well	Spring	River / Canal	Tank / Pond / Lake	Others
1	2	32	33	34	35	36	37	38	39	40	41	42	43	44	45	46
1	Narpura Alias Narmiyan Muvadi	0	0	0	0	0	0	0	Yes	No	No	Yes	No	Yes	No	No
2	Madadra	0	0	0	0	0	0	0	Yes	Yes	No	Yes	No	Yes	Yes	No
3	Apruji	0	0	0	0	0	0	0	Yes	No	No	Yes	No	Yes	Yes	No
4	Suravat	0	0	0	0	0	0	0	Yes	No	No	Yes	No	Yes	No	No
5	Ravdavatt	0	0	0	0	0	0	0	Yes	No	Yes	Yes	No	No	No	No
6	Chared	0	0	0	0	0	0	0	Yes	Yes	Yes	Yes	No	No	No	No
7	Chelavat	0	0	0	0	0	0	0	Yes	No	Yes	Yes	No	Yes	No	No
8	Lakha Miyani Muvadi	0	0	0	0	0	0	0	Yes	No	No	Yes	No	No	No	No
9	Nani Bhanavat	0	0	0	0	0	0	0	Yes	No	No	Yes	No	No	No	No
10	Moti Bhanavat	0	0	0	0	0	0	0	Yes	No	Yes	Yes	No	No	No	No
11	Manorni Muvadi	0	0	0	0	0	0	0	Yes	No	Yes	Yes	No	No	No	No
12	Hathiyani Muvadi	0	0	0	0	0	0	0	Yes	No	Yes	Yes	No	No	No	No
13	Sandesar	0	0	0	0	0	0	0	Yes	Yes	Yes	Yes	No	No	No	No
14	Kakarkhad	0	0	0	0	0	0	0	Yes	Yes	Yes	No	No	Yes	No	No
15	Sarkhej	0	0	0	0	0	0	0	Yes	No	No	Yes	No	Yes	No	No
16	Badarpur	0	0	0	0	0	0	0	Yes	No	No	Yes	No	No	No	No
17	Mirjapur	0	0	0	0	0	0	0	Yes	No	No	Yes	No	Yes	Yes	No
18	Khalal	0	0	0	0	0	0	0	Yes	No	No	Yes	No	No	No	No
19	Pato	0	0	0	0	0	0	0	Yes	Yes	No	Yes	No	Yes	No	No
20	Khadal	0	0	0	0	0	0	0	Yes	Yes	No	Yes	No	Yes	Yes	No
21	Bhagatna Muvada	0	0	0	0	0	0	0	Yes	Yes	No	Yes	No	No	No	No
22	Gugaliya	0	0	0	0	0	0	0	Yes	No	Yes	Yes	No	No	No	No
23	Sipaini Muvadi	0	0	0	0	0	0	0	Yes	Yes	Yes	Yes	No	No	No	No
24	Kaletar	0	0	0	0	0	0	0	Yes	No	Yes	Yes	No	No	No	No
25	GangadasniMuvadi	0	0	0	0	0	0	0	Yes	Yes	Yes	Yes	No	No	No	No
26	Aral	0	0	0	0	0	0	0	Yes	No	Yes	Yes	No	No	No	No
27	Mudel Ratanpur	0	0	0	0	0	0	0	Yes	Yes	Yes	Yes	No	No	No	No
28	Gadvel	0	0	0	0	0	0	0	Yes	Yes	Yes	Yes	No	No	No	No
29	Gangiyal	0	0	0	0	0	0	0	Yes	No	No	Yes	No	No	No	No

## Census of India 2011- Village Directory Amenities and Land use ( As in 2009 )

Communication and transport facilities (If amenities available code -  
Yes is given except for Village Pin Code, If not available within the  
village, the distance range code viz; a for < 5 Kms, b for 5-10 Kms  
and c for 10+ kms of nearest place where facility is available is  
given)

Availability of toilet & others Yes / No		Communication and transport facilities (If amenities available code - Yes is given except for Village Pin Code, If not available within the village, the distance range code viz; a for < 5 Kms, b for 5-10 Kms and c for 10+ kms of nearest place where facility is available is given)													
Community Toilet Including Bath.	Community Toilet Excluding Bath.	Rural Sanitary Mart or Sanitary Hardware Outlet Available Near The Village.	Community Bio- gas or Recycle of Waste for Productive Use.	Post Office (PO)	Sub Post Office (SPO)	Post & Telegraph Office (P&TO)	Village Pin Code	Telephones (Land Lines)	Public Call Office (PCO)	Mobile Phone Coverage	Internet Cafes/Common Service Centre (CSC)	Private Courier Facility	Bus Service (Public & Private)	Name Village	St. No.
47	48	49	50	51	52	53	54	55	56	57	58	59	60	2	1
No	No	No	No	c	a		387610	Yes	Yes	Yes	Yes	c	Yes	Narpura Alias Narmiyani Muvadi	1
No	No	No	No	c	c		387610	Yes	Yes	Yes	c	c	Yes	Madadra	2
No	No	No	No	a	Yes		387610	Yes	Yes	Yes	Yes	c	Yes	Apruji	3
No	No	No	No	c	c		387610	Yes	Yes	Yes	Yes	c	Yes	Suravat	4
No	No	No	No	c	Yes		387610	Yes	Yes	Yes	Yes	c	Yes	Ravdavav	5
No	No	No	No	a	b		387635	Yes	Yes	Yes	Yes	a	Yes	Chared	6
No	No	No	No	b	b		387610	Yes	Yes	Yes	Yes	c	Yes	Chelavat	7
No	No	No	No	c	c		387630	Yes	Yes	Yes	c	c	Yes	Lakha Miyani Muvadi	8
No	No	No	No	c	a		387630	Yes	Yes	Yes	Yes	c	Yes	Nani Bhanavat	9
No	No	No	No	b	a		387630	Yes	Yes	Yes	c	c	Yes	Moti Bhanavat	10
No	No	No	No	c	b		387630	Yes	Yes	Yes	c	c	Yes	Manorni Muvadi	11
No	No	No	No	c	c		387630	Yes	Yes	Yes	Yes	c	Yes	Hathiyani Muvadi	12
No	No	No	No	c	Yes		387610	Yes	Yes	Yes	Yes	c	Yes	Sandesar	13
No	No	No	No	c	Yes		387635	Yes	Yes	Yes	Yes	c	Yes	Kakarkhad	14
No	No	No	No	c	Yes		387635	Yes	Yes	Yes	Yes	c	Yes	Sarkhej	15
No	No	No	No	c	Yes		387635	Yes	Yes	Yes	Yes	c	Yes	Badarpur	16
No	No	No	No	c	c		387635	Yes	Yes	Yes	Yes	c	Yes	Mirjapur	17
No	No	No	No	c	c		387635	Yes	Yes	Yes	Yes	c	Yes	Khalal	18
No	No	No	No	c	c		387630	Yes	Yes	Yes	Yes	c	Yes	Pato	19
No	No	No	No	c	c		387365	Yes	Yes	Yes	Yes	c	Yes	Khadal	20
No	No	No	No	c	a		387630	Yes	a	Yes	Yes	c	Yes	Bhagatna Muvada	21
No	No	No	No	c	c		387610	Yes	Yes	Yes	Yes	c	Yes	Gugaliya	22
No	No	No	No	c	c		387630	Yes	Yes	Yes	b	b	Yes	Sipaini Muvadi	23
No	No	No	No	c	b		387630	Yes	Yes	Yes	Yes	c	Yes	Kaletar	24
No	No	No	No	c	b		387630	Yes	b	Yes	Yes	c	Yes	Gangadasni Muvadi	25
No	No	No	No	c	c		387635	Yes	Yes	Yes	Yes	c	Yes	Aral	26
No	No	No	No	c	c		387635	Yes	Yes	Yes	Yes	c	Yes	Mudel Ratanpur	27
No	No	No	No	c	c		387635	Yes	Yes	Yes	Yes	c	Yes	Gadvel	28
No	No	No	No	c	c		387635	Yes	Yes	Yes	Yes	c	Yes	Gangiyal	29

## Census of India 2011- Village Directory Amenities and Land use ( As in 2009 )

Communication and transport facilities (If amenities available code -Yes is given except for Village Pin Code, If not available within the village, the distance range code viz; a for < 5 Kms, b for 5-10 Kms and c for 10+ kms of nearest place where facility is available is given)

Village connected to highways, village roads, banks & credit societies (If amenities available code -Yes is given, If not available within the village, the distance range code viz; a for < 5 Kms, b for 5-10 Kms and c for 10+ kms of nearest place where facility is available is given)

Sr. No.	Name Village	Railway Stations	Auto/Modified Autos	Taxis and Vans	Tractors	Cycle-Pulled Rickshaws (Manual & Machine Driven)	Carts Driven by Animals	Sea/River Ferry Service	Connected to National Highway (NH)	Connected to State Highway (SH)	Connected to Major District Road (MDR)	Connected to Others District Road	Pucca Roads	Kutchcha Roads	Water Bounded Macadam (WBM) Roads
1	2	61	62	63	64	65	66	67	68	69	70	71	72	73	74
1	Narpura Alias Narmiyan Muvadi	c	c	c	Yes		Yes	c	c	b	Yes	Yes	Yes	Yes	Yes
2	Madadra	c	Yes	b	Yes		Yes	c	c	c	Yes	Yes	Yes	Yes	Yes
3	Apruji	c	Yes	Yes	Yes		Yes	c	c	c	Yes	Yes	Yes	Yes	Yes
4	Suravat	c	Yes	a	Yes		Yes	c	c	b	a	Yes	Yes	Yes	Yes
5	Ravdat	c	Yes	c	Yes		Yes	c	c	c	Yes	Yes	Yes	Yes	Yes
6	Chared	c	Yes	c	a		a	c	b	c	Yes	Yes	Yes	Yes	Yes
7	Chelavat	a	c	Yes	a		a	c	c	b	c	Yes	Yes	Yes	Yes
8	Lakha Miyani Muvadi	c	Yes	c	Yes		Yes	c	c	b	Yes	Yes	Yes	Yes	Yes
9	Nani Bhanavat	c	Yes	c	Yes		Yes	c	c	b	Yes	Yes	Yes	Yes	Yes
10	Moti Bhanavat	c	Yes	Yes	Yes		Yes	c	c	b	Yes	Yes	Yes	Yes	Yes
11	Manorni Muvadi	c	c	c	Yes		Yes	c	c	b	Yes	Yes	Yes	Yes	Yes
12	Hathiyani Muvadi	c	c	c	Yes		Yes	c	c	b	Yes	Yes	Yes	Yes	Yes
13	Sandesar	c	c	c	Yes		Yes	c	c	c	Yes	c	Yes	Yes	Yes
14	Kakarkhad	c	Yes	Yes	a		a	c	a	c	Yes	Yes	Yes	Yes	Yes
15	Sarkhej	c	c	c	Yes		Yes	c	c	c	Yes	Yes	Yes	Yes	Yes
16	Badarpur	c	c	c	a		a	c	a	c	Yes	Yes	Yes	Yes	Yes
17	Mirjapur	c	Yes	c	b		b	c	Yes	c	Yes	Yes	Yes	Yes	Yes
18	Khalal	c	c	c	b		b	c	Yes	c	Yes	b	Yes	Yes	Yes
19	Pato	c	c	c	Yes		c	a	c	c	Yes	Yes	Yes	Yes	Yes
20	Khadal	c	c	c	b		b	c	a	a	Yes	Yes	Yes	Yes	Yes
21	Bhagatna Muvada	c	Yes	Yes	Yes		Yes	c	c	c	Yes	Yes	Yes	Yes	Yes
22	Gugaliya	c	Yes	c	a		a	c	c	c	Yes	Yes	Yes	Yes	Yes
23	Sipaini Muvadi	c	Yes	Yes	a		a	c	c	b	Yes	Yes	Yes	Yes	Yes
24	Kaletar	c	Yes	c	b		b	c	b	b	Yes	c	Yes	Yes	Yes
25	Gangadasni Muvadi	c	Yes	Yes	a		a	c	c	b	Yes	Yes	Yes	Yes	Yes
26	Aral	c	Yes	c	b		b	c	b	c	Yes	Yes	Yes	Yes	Yes
27	Mudel Ratanpur	c	Yes	Yes	b		b	c	Yes	c	Yes	c	Yes	Yes	Yes
28	Gadvel	c	Yes	c	b		b	c	Yes	c	c	c	Yes	Yes	Yes
29	Gangiyal	c	Yes	a	b		b	c	Yes	c	Yes	Yes	Yes	Yes	Yes

## Census of India 2011- Village Directory Amenities and Land use ( As in 2009 )

Village connected to highways, village roads, banks & credit societies (If amenities available code -Yes is given, If not available within the village , the distance range code viz; a for < 5 Kms, b for 5-10 Kms and c for 10+ kms of nearest place where facility is available is given)

Availability of miscellaneous facilities (If amenities available code - Yes is given, If not available within the village, the distance range code viz; a for < 5 Kms, b for 5-10 Kms and c for 10+ kms of nearest place where facility is available is given)

Navigable Waterway (River/Canal) (NW)	Footpaths (FP)	Commercial & Co-operative Banks	ATM	Agricultural Credit Societies	Self-Help Group (SHG)	Public Distribution System (PDS) Shop	Mandis / Regular Market	Weekly Haat	Agricultural Marketing Society	Integrated Child Development Scheme (Nutritional Centres)	Anganwadi Centre (Nutritional Centres)	Others (Nutritional Centres)	ASHA (Accredited Social Health Activist)	Name Village	Sr. No.
75	76	77	78	79	80	81	82	83	84	85	86	87	88	2	1
c	Yes	b	b	c	Yes	Yes	c	c	c	c	b	Yes	Yes	Narpura Alias Narmiyani Muvadi	1
c	Yes	b	b	c	Yes	Yes	c	c	c	c	Yes	Yes	Yes	Madadra	2
c	Yes	c	c	Yes	Yes	Yes	c	c	c	c	Yes	Yes	Yes	Apruji	3
c	Yes	c	c	c	Yes	Yes	c	c	c	c	Yes	Yes	Yes	Suravat	4
c	Yes	c	c	c	Yes	Yes	c	c	c	c	Yes	Yes	Yes	Ravdavav	5
c	Yes	c	c	c	Yes	Yes	c	c	c	c	Yes	Yes	Yes	Chared	6
c	Yes	c	c	Yes	Yes	c	c	c	c	c	Yes	Yes	Yes	Chelavat	7
c	Yes	c	c	c	c	Yes	c	c	c	c	c	Yes	Yes	Lakha Miyani Muvadi	8
c	Yes	c	c	c	c	c	c	c	c	c	c	Yes	Yes	Nani Bhanavat	9
c	Yes	c	c	Yes	Yes	Yes	c	c	c	c	Yes	Yes	Yes	Moti Bhanavat	10
c	Yes	c	c	c	c	Yes	c	c	c	c	c	Yes	Yes	Manorni Muvadi	11
c	Yes	c	c	c	c	Yes	c	c	c	c	c	Yes	Yes	Hathiyani Muvadi	12
c	Yes	c	c	Yes	Yes	Yes	c	c	c	c	Yes	Yes	Yes	Sandesar	13
c	Yes	c	c	Yes	Yes	Yes	c	c	c	c	Yes	Yes	Yes	Kakarkhad	14
c	Yes	c	c	c	Yes	Yes	c	c	c	c	Yes	Yes	Yes	Sarkhej	15
c	Yes	c	c	c	Yes	Yes	c	c	c	c	Yes	Yes	Yes	Badarpur	16
c	Yes	c	c	c	Yes	Yes	c	c	c	c	Yes	Yes	Yes	Mirjapur	17
c	Yes	Yes	c	c	Yes	Yes	c	c	c	c	Yes	Yes	Yes	Khalal	18
c	Yes	c	c	c	Yes	Yes	c	c	c	c	Yes	Yes	Yes	Pato	19
c	Yes	c	c	c	c	b	c	c	c	c	Yes	Yes	Yes	Khadal	20
c	Yes	c	c	c	Yes	b	c	c	c	c	Yes	Yes	Yes	Bhagatna Muvada	21
c	Yes	c	c	c	Yes	c	c	c	c	c	c	Yes	Yes	Gugaliya	22
c	Yes	b	b	c	c	Yes	c	c	c	c	Yes	Yes	Yes	Sipaini Muvadi	23
c	Yes	a	c	c	Yes	Yes	c	c	c	c	Yes	Yes	Yes	Kaletar	24
c	Yes	b	b	b	b	Yes	b	b	b	b	Yes	Yes	Yes	GangadasniMuvadi	25
c	Yes	a	a	c	Yes	Yes	c	c	c	c	Yes	Yes	Yes	Aral	26
c	Yes	c	c	c	Yes	Yes	c	c	c	c	Yes	Yes	Yes	Mudel Ratanpur	27
c	Yes	c	c	c	Yes	Yes	c	c	c	c	Yes	Yes	Yes	Gadvel	28
c	Yes	c	c	c	Yes	Yes	c	c	c	c	Yes	Yes	Yes	Gangiyal	29

## Census of India 2011- Village Directory Amenities and Land use ( As in 2009 )

Availability of miscellaneous facilities (If amenities available code -  
Yes is given, If not available within the village, the distance range  
code viz; a for < 5 Kms, b for 5-10 Kms and c for 10+ kms of nearest  
place where facility is available is given)

Availability of electricity  
(Yes/No)

Sr. No.	Name Village	Community Centre With/ Without TV	Sports Field	Sports Club / Recreation Centre	Cinema / Video Hall	Public Library	Public Reading Room	Newspaper Supply	Assembly Polling Station	Birth & Death Registration Office	Power Supply for Domestic Use (ED)	Power Supply for Agricultural Use (EAG)	Power Supply for Commercial Use (EC)	Power Supply for All Uses (EA)
1	2	89	90	91	92	93	94	95	96	97	98	99	100	101
1	Narpura Alias Narmiyani Muvadi	Yes	Yes	b	c	c	Yes	Yes	Yes	Yes	Yes	Yes	Yes	Yes
2	Madadra	b	c	a	c	c	c	Yes	Yes	Yes	Yes	Yes	Yes	Yes
3	Apruji	Yes	Yes	b	c	c	c	Yes	Yes	Yes	Yes	Yes	Yes	Yes
4	Suravat	c	c	b	c	c	c	Yes	Yes	Yes	Yes	Yes	Yes	Yes
5	Ravdat	Yes	Yes	b	c	c	c	Yes	Yes	Yes	Yes	Yes	Yes	Yes
6	Chared	Yes	c	c	c	c	c	Yes	Yes	Yes	Yes	Yes	Yes	Yes
7	Chelavat	Yes	Yes	c	c	c	c	Yes	Yes	Yes	Yes	Yes	Yes	Yes
8	Lakha Miyani Muvadi	a	Yes	c	c	c	c	Yes	Yes	Yes	Yes	Yes	Yes	Yes
9	Nani Bhanavat	a	c	c	c	c	c	Yes	Yes	Yes	Yes	Yes	Yes	Yes
10	Moti Bhanavat	a	Yes	c	c	c	c	Yes	Yes	Yes	Yes	Yes	Yes	Yes
11	Manorni Muvadi	a	Yes	c	c	c	c	c	Yes	Yes	Yes	Yes	Yes	Yes
12	Hathiyani Muvadi	a	Yes	c	c	c	c	Yes	Yes	Yes	Yes	Yes	Yes	Yes
13	Sandesar	a	Yes	c	c	c	c	Yes	Yes	Yes	Yes	Yes	Yes	Yes
14	Kakarkhad	Yes	c	b	c	c	c	Yes	Yes	Yes	Yes	Yes	Yes	Yes
15	Sarkhej	a	c	c	c	c	c	Yes	Yes	Yes	Yes	Yes	Yes	Yes
16	Badarpur	a	Yes	b	c	c	c	Yes	Yes	Yes	Yes	Yes	Yes	Yes
17	Mirjapur	b	Yes	c	c	c	c	Yes	Yes	Yes	Yes	Yes	Yes	Yes
18	Khalal	a	Yes	a	c	c	c	Yes	Yes	Yes	Yes	Yes	Yes	Yes
19	Pato	b	Yes	b	c	c	c	Yes	Yes	Yes	Yes	Yes	Yes	Yes
20	Khadal	a	Yes	a	c	c	c	Yes	Yes	Yes	Yes	Yes	Yes	Yes
21	Bhagatna Muvada	b	Yes	b	c	c	c	Yes	Yes	Yes	Yes	Yes	Yes	Yes
22	Gugaliya	b	Yes	b	c	c	c	Yes	Yes	Yes	Yes	Yes	Yes	Yes
23	Sipaini Muvadi	c	c	b	c	c	c	Yes	Yes	Yes	Yes	Yes	Yes	Yes
24	Kaletar	Yes	Yes	a	c	c	c	Yes	Yes	a	Yes	Yes	Yes	Yes
25	Gangadasni Muvadi	Yes	b	a	b	b	b	Yes	Yes	Yes	Yes	Yes	Yes	Yes
26	Aral	c	c	c	c	c	c	Yes	Yes	Yes	Yes	Yes	Yes	Yes
27	Mudel Ratanpur	b	Yes	b	c	c	c	Yes	Yes	Yes	Yes	Yes	Yes	Yes
28	Gadvel	c	Yes	b	c	c	c	Yes	Yes	Yes	Yes	Yes	Yes	Yes
29	Gangiyal	c	Yes	b	c	c	c	Yes	Yes	Yes	Yes	Yes	Yes	Yes



## Census of India 2011- Village Directory Amenities and Land use ( As in 2009 )

Land Use									
Nearest Town		Area under different types of land use ( in hectares rounded up to one decimal place)							
Name	Distance Range Code i.e. a for < 5 Kms, b for 5-10 Kms & c for 10+ kms.	Forests	Area Under Non- Agricultural Uses	Barren and Un-Cultivable Land	Permanent Pastures and Other Grazing Lands	Land Under Miscellaneous Tree Crops etc.	Culturable Waste Land	Name Village	Sr. No.
102	103	104	105	106	107	108	109	2	1
KAPADVANJ	b	0	4.7	0.8	14.5	0	0.8	Narpura Alias Narmiyani Muvadi	1
KAPADVANJ	b	0	5	15.4	57.2	0	2.9	Madadra	2
KATHLAL	c	0	3.4	42.2	402.9	0	10	Apruji	3
KAPADVANJ	c	0	5.3	0	15	0	1.6	Suravat	4
KAPADVANJ	c	0	4.8	0	65.1	0	2.9	Ravdavatt	5
KATHLAL	c	0	0.3	7.8	42.5	0	0	Chared	6
KAPADVANJ	c	0	28	0	47.9	0	1.1	Chelavat	7
KAPADVANJ	c	0	1	0	1.7	0	0	Lakha Miyani Muvadi	8
KATHLAL	c	0	6.2	3.4	0	0	0	Nani Bhanavat	9
KATHLAL	c	0	0.2	1.6	14.1	0	0	Moti Bhanavat	10
KATHLAL	c	0	0.2	0	1	0	0	Manorni Muvadi	11
KATHLAL	c	0	2.3	2.7	0	0	0	Hathiyani Muvadi	12
KATHLAL	c	0	3.8	35	200.2	0	9	Sandesar	13
KATHLAL	c	0	0.2	0	33.6	0	7	Kakarkhad	14
KATHLAL	c	0	1.9	15.1	192.3	0	0.3	Sarkhej	15
KATHLAL	c	0	3.9	1.5	0	0	0	Badarpur	16
KATHLAL	c	0	4.7	0	4.3	0	0	Mirjapur	17
KATHLAL	c	0	4.5	2.8	35	0	0	Khalal	18
KATHLAL	c	0	0.1	0	36.1	0	0	Pato	19
KATHLAL	c	0	1.3	94.3	0	1.5	124.7	Khadal	20
KAPADVANJ	c	0	0.2	0	3.9	0	0	Bhagatna Muvada	21
KAPADVANJ	c	0	2.2	0.3	7	0	0	Gugaliya	22
KAPADVANJ	b	0	0.5	0	9.3	0	0	Sipaini Muvadi	23
KATHLAL	c	0	0	0.6	6.8	0	0	Kaletar	24
KATHLAL	b	0	0.3	0	14	0	0	Gangadasni Muvadi	25
KATHLAL	c	0	0.1	8.2	0	0	2.7	Aral	26
KATHLAL	c	0	0.6	0.6	121.4	0	3.1	Mudel Ratanpur	27
KATHLAL	c	0	0.3	40.9	110.5	0	0	Gadvel	28
KATHLAL	c	0	1	0	145.5	0	2	Gangiyal	29

## Census of India 2011- Village Directory Amenities and Land use ( As in 2009 )

Land Use														
Sr. No.	Name Village	Area under different types of land use (in hectares rounded up to one decimal place)					Area irrigated by source (in hectare).					Name of three most important commodities manufactured		
		Fallow Lands Other Than Current Fallows	Current Fallows	Net Area Sown	Total Irrigated Land Area	Total Un-irrigated Land Area	Canals (C)	Wells/Tube-Wells (W/TW)	Tanks/Lakes (T/L)	Water Falls (WF)	Others (O)	First	Second	Third
1	2	110	111	112	113	114	115	116	117	118	119	120	121	122
1	Narpura Alias Narmiyani Muvadi	0	30	213.1	74	139.1	0	74	0	0	0			
2	Madadra	0	0	177.4	70.8	106.5	0	70.8	0	0	0			
3	Apruji	0	0	695.4	135	560.4	0	135	0	0	0			
4	Suravat	0	0.8	96.1	40.4	55.7	0	40.4	0	0	0			
5	Ravdavav	7	0	576.8	114.9	461.9	0	114.9	0	0	0			
6	Chared	0	0	241.1	40.2	200.9	0	40.2	0	0	0			
7	Chelavat	0	0	222.5	180	42.5	0	180	0	0	0			
8	Lakha Miyani Muvadi	0	0	53.1	30.1	23	0	30.1	0	0	0			
9	Nani Bhanavat	0	0	19.5	9.5	10	0	9.5	0	0	0			
10	Moti Bhanavat	0	0	69.9	40.9	29	0	40.9	0	0	0			
11	Manorni Muvadi	0	0	60.2	40	20.2	0	40	0	0	0			
12	Hathiyani Muvadi	0	0	63	45	18	0	45	0	0	0			
13	Sandesar	0	0	463.2	52.6	410.6	0	52.6	0	0	0			
14	Kakarkhad	186	0	392.8	65	327.8	0	65	0	0	0			
15	Sarkhej	0	0	352.3	125	227.3	0	125	0	0	0			
16	Badarpur	45	0	402.4	145	257.4	0	145	0	0	0			
17	Mirjapur	0	0	461.5	150	311.5	0	150	0	0	0			
18	Khalal	97.5	0	399.3	135	264.3	0	75	60	0	0			
19	Pato	30.8	0	179.6	79.6	100	0	79.6	0	0	0			
20	Khadal	0	0	329	143	186	0	143	0	0	0			
21	Bhagatna Muvada	0.3	0	91.4	16.9	74.4	0	16.9	0	0	0			
22	Gugaliya	0	0	195.2	93.2	102	0	93.2	0	0	0			
23	Sipaini Muvadi	0.2	0	123.9	75.2	48.6	0	75.2	0	0	0			
24	Kaletar	0	0	154.4	74	80.4	0	74	0	0	0			
25	Gangadasni Muvadi	0.2	0	178	66	112	0	66	0	0	0			
26	Aral	115.4	0	393.4	56	337.4	0	56	0	0	0			
27	Mudel Ratanpur	0	0	349.9	209	140.9	0	209	0	0	0			
28	Gadvel	0	0	293.4	178	115.4	0	178	0	0	0			
29	Gangiyal	0	0	273	73	200	0	73	0	0	0			



## Census of India 2011- Village Directory Amenities and Land use ( As in 2009 )

Sr. No.	Name Village	Location Code No.	Total Area of The Village (In Hectares Rounded Up to One Decimal Place)	Total Population (2011 Census)	Number of Households (2011 Census)	Number of educational amenities available. (If not available within the village, the distance range code viz; a for < 5 Kms, b for 5-10 Kms and c for 10+ kms of nearest place where facility is available is given).								
						Pre-Primary School (PP)	Primary School (P)	Middle School (M)	Secondary School (S)	Senior Secondary School (SS)	Degree College of Arts Science & Commerce (ASC)	Engineering College (EC)	Medical College (MC)	Management Institute (MI)
1	2	3	4	5	6	7	8	9	10	11	12	13	14	15
<b>CD Block:-Kathlal(0151)</b>														
30	Chhipial	517394	804.9	8112	1824	c	5	c	c	c	c	c	c	c
31	Chhipadi	517395	984.9	15505	3186	c	16	2	c	c	c	c	c	c
32	Vantda	517396	90.6	340	75	c	1	c	c	c	c	c	c	c
33	Kaniyel	517397	1101.7	6824	1376	c	1	1	c	c	c	c	c	c
34	Bhatera	517398	1163.6	4223	828	a	4	1	a	c	c	c	c	c
35	Dampat	517399	874.2	4570	919	b	6	b	b	c	c	c	c	c
36	Sikandar Porda	517400	260.4	493	103	c	1	c	c	c	c	c	c	c
37	Vishvnathpura	517401	441.1	1975	388	c	1	c	c	c	c	c	c	c
38	Charan Nikol	517402	369.1	1419	302	c	2	c	c	c	c	c	c	c
39	Fagvel	517403	1776.3	7986	1564	c	8	1	c	c	c	c	c	c
40	Porda Fagvel	517404	420.1	2599	574	c	1	c	c	c	c	c	c	c
41	Fulchhatrapura	517405	716.5	1340	256	c	1	c	c	c	c	c	c	c
42	Lasundra	517406	2943.2	8379	1703	c	9	2	c	c	c	c	c	c
43	Ladvel	517407	225.9	2990	581	c	1	c	c	c	c	c	c	c
44	Laxmanpura	517408	841.1	816	182	c	1	c	c	c	c	c	c	c
45	Kathana	517409	877.2	2932	565	c	1	1	c	c	c	c	c	c
46	Anara	517410	1624.3	8403	1755	b	1	1	b	c	c	c	c	b
47	Porda Bhatera	517411	653.8	3690	724	b	4	b	b	c	c	c	c	c
48	Pahad	517412	256.9	936	182	a	1	a	a	c	c	c	c	c
49	Jitpura	517413	145.6	351	74	a	1	a	a	c	c	c	c	c
50	Jamni	517414	221.8	1312	276	a	1	a	a	c	c	c	c	c
51	Sarali	517415	707.1	6037	1288	b	7	b	b	c	c	c	c	c
52	Bagdol	517416	454.3	3609	712	b	3	1	b	c	c	c	c	c
53	Abhripur	517417	414.2	3039	621	c	3	1	c	c	c	c	c	c
54	Bharkunda	517418	540.4	5141	1125	c	1	c	c	c	c	c	c	c
55	Pithai	517419	1304.5	8142	1679	b	9	1	b	c	c	c	c	c
56	Bhaner	517420	801.8	6231	1209	a	1	1	a	c	c	c	c	c
57	Shahpur	517421	785.8	3526	717	a	4	a	a	c	c	c	c	c
58	Ghoghawada	517422	928.2	4992	1010	b	4	2	b	c	c	c	c	b
<b>Block Total</b>			<b>32874.5</b>	<b>186555</b>	<b>37965</b>	<b>0</b>	<b>159</b>	<b>0</b>	<b>21</b>	<b>1</b>	<b>0</b>	<b>0</b>	<b>0</b>	<b>0</b>

## Census of India 2011- Village Directory Amenities and Land use ( As in 2009 )

Number of educational amenities available. (If not available within the village, the distance range code viz; a for < 5 Kms, b for 5-10 Kms and c for 10+ kms of nearest place where facility is available is given).

Number of Medical Amenities available. (If not available within the village, the distance range code viz; a for < 5 Kms, b for 5-10 Kms and c for 10+ kms of nearest place where facility is available is given).

16	17	18	19	20	21	22	23	24	25	26	27	28	29	30	31	2	1
Polytechnic (Pt)	Vocational Training School /ITI	Non-Formal Training Centre (NFTC)	Special School for Disabled (SSD)	Others (Specify)	Community Health Centre (CHC)	Primary Health Centre (PHC)	Primary Health Sub Centre (PHS)	Maternity and Child Welfare Centre (MCW)	T.B. Clinic (TBC)	Hospital-Allopathic (HA)	Hospital-Alternative Medicine (HO)	Dispensary (D)	Veterinary Hospital (VH)	Mobile Health Clinic (MHC)	Family Welfare Centre (FWC)	Name Village	St. No.
c	c	c	c		c	a	1	c	c	c	c	c	a	c	c	Chhipial	30
c	c	c	c		c	1	2	c	c	c	c	c	c	c	c	Chhipadi	31
c	c	c	c		c	b	c	c	c	c	c	c	b	c	b	Vantda	32
c	c	c	c		c	b	1	b	c	c	c	c	c	c	c	Kaniyel	33
c	a	c	c		a	a	1	a	a	c	c	b	a	a	b	Bhatera	34
c	b	c	c		b	a	1	b	b	c	c	a	b	b	b	Dampat	35
c	c	c	c		c	a	c	c	c	c	c	a	a	c	a	Sikandar Porda	36
c	c	c	c		c	a	a	c	c	c	c	c	c	c	c	Vishvnathpura	37
c	c	c	c		c	a	a	c	c	c	c	c	a	c	a	Charan Nikol	38
c	1	c	c		c	b	1	c	c	c	c	b	b	c	b	Fagvel	39
c	c	c	c		c	b	1	c	c	c	c	c	c	c	c	Porda Fagvel	40
c	c	c	c		c	a	a	a	c	c	c	c	a	c	c	Fulchhatrapura	41
c	c	c	c		c	1	1	c	c	c	c	c	1	c	c	Lasundra	42
c	c	c	c		c	a	a	c	c	c	c	a	a	c	a	Ladvel	43
c	c	c	c		c	b	c	c	c	c	c	c	c	c	c	Laxmanpura	44
c	c	c	c		c	b	1	c	c	c	c	c	c	c	c	Kathana	45
c	b	c	c		b	1	1	b	b	c	c	b	b	b	b	Anara	46
c	b	c	c		b	b	1	b	b	c	c	b	b	b	c	Porda Bhatera	47
c	a	c	c		a	b	a	a	a	c	c	c	a	a	a	Pahad	48
c	a	c	c		a	b	a	a	a	c	c	a	a	a	a	Jitpura	49
c	a	c	c		a	b	a	a	a	c	c	a	a	a	a	Jamni	50
c	b	c	c		b	b	1	b	b	c	c	b	b	b	b	Sarali	51
c	b	c	c		b	a	1	a	b	c	c	a	a	b	a	Bagdol	52
c	c	c	c		c	a	a	c	c	c	c	c	c	c	c	Abhripur	53
c	c	c	c		c	1	1	c	c	c	c	c	c	c	c	Bharkunda	54
c	b	c	c		b	a	1	b	b	c	c	b	b	b	b	Pithai	55
c	a	c	c		a	c	1	a	a	c	c	a	a	a	a	Bhaner	56
c	a	c	c		a	a	1	a	a	c	c	a	a	a	a	Shahpur	57
c	b	c	c		b	b	1	b	b	c	c	b	b	b	b	Ghoghawada	58
<b>0</b>	<b>1</b>	<b>0</b>	<b>0</b>	<b>0</b>	<b>0</b>	<b>5</b>	<b>29</b>	<b>0</b>	<b>0</b>	<b>0</b>	<b>0</b>	<b>0</b>	<b>1</b>	<b>0</b>	<b>0</b>		

## Census of India 2011- Village Directory

### Amenities and Land use ( As in 2009 )

Sr. No.	Name Village	Number of Non-Government Medical Amenities available.							Availability of drinking water - Yes / No							
		Charitable Non Govt. Hospital/Nursing Home.	Medical Practitioner With MBBS Degree	Medical Practitioner With Other Degree	Medical Practitioner With No Degree	Traditional Practitioner and Faith Healer	Medicine Shop	Others	Tap Water (Treated/Untreated)	Well Water (Covered / Uncovered well)	Hand Pump	Tube wells / Bore well	Spring	River / Canal	Tank / Pond / Lake	Others
1	2	32	33	34	35	36	37	38	39	40	41	42	43	44	45	46
30	Chhipial	0	0	0	0	0	0	0	Yes	No	Yes	Yes	No	Yes	Yes	No
31	Chhipadi	0	0	0	0	0	2	0	Yes	No	Yes	Yes	No	No	No	No
32	Vantda	0	0	0	0	0	0	0	Yes	Yes	No	Yes	No	Yes	No	No
33	Kaniyel	0	0	0	0	0	0	0	Yes	No	No	No	No	No	No	No
34	Bhatera	0	0	0	0	0	0	0	Yes	Yes	Yes	Yes	No	No	No	No
35	Dampat	0	0	0	0	0	0	0	Yes	Yes	Yes	Yes	No	Yes	No	No
36	Sikandar Porda	0	0	0	0	0	0	0	Yes	No	Yes	No	No	Yes	Yes	No
37	Vishvnathpura	0	0	0	0	0	0	0	Yes	No	Yes	Yes	No	No	No	No
38	Charan Nikol	0	0	0	0	0	0	0	Yes	No	Yes	Yes	No	No	No	No
39	Fagvel	0	0	0	0	0	0	0	Yes	Yes	Yes	Yes	No	Yes	Yes	No
40	Porda Fagvel	0	0	0	0	0	0	0	Yes	Yes	No	No	No	No	No	No
41	Fulchhatrapura	0	0	0	0	0	0	0	Yes	No	Yes	Yes	No	No	No	No
42	Lasundra	0	0	0	0	0	1	0	Yes	No	Yes	No	No	No	Yes	No
43	Ladvel	0	0	0	0	0	0	0	Yes	No	Yes	No	No	Yes	Yes	No
44	Laxmanpura	0	0	0	0	0	0	0	Yes	No	Yes	No	No	Yes	Yes	No
45	Kathana	0	0	0	0	0	0	0	Yes	No	No	No	No	Yes	Yes	No
46	Anara	0	0	0	0	0	0	0	Yes	Yes	Yes	Yes	No	Yes	Yes	No
47	Porda Bhatera	0	0	0	0	0	0	0	Yes	No	Yes	No	No	Yes	No	No
48	Pahad	0	0	0	0	0	0	0	Yes	No	Yes	Yes	No	Yes	Yes	No
49	Jitpura	0	0	0	0	0	0	0	Yes	Yes	No	Yes	No	No	Yes	No
50	Jamni	0	0	0	0	0	0	0	Yes	Yes	Yes	Yes	No	No	No	No
51	Sarali	0	0	0	0	0	0	0	Yes	No	Yes	Yes	No	No	No	No
52	Bagdol	0	0	0	0	0	0	0	Yes	No	Yes	Yes	No	No	No	No
53	Abhripur	0	0	0	0	0	0	0	Yes	No	No	Yes	No	No	No	No
54	Bharkunda	0	0	0	0	0	0	0	Yes	No	No	Yes	No	Yes	No	No
55	Pithai	0	0	0	0	0	0	0	Yes	Yes	Yes	Yes	No	No	Yes	No
56	Bhaner	0	0	0	0	0	0	0	Yes	No	Yes	Yes	No	Yes	Yes	No
57	Shahpur	0	0	0	0	0	0	0	Yes	Yes	Yes	No	No	Yes	No	No
58	Ghoghawada	0	0	0	0	0	0	0	Yes	No	Yes	Yes	No	Yes	Yes	No
<b>Block Total</b>		<b>0</b>	<b>0</b>	<b>0</b>	<b>0</b>	<b>0</b>	<b>3</b>	<b>0</b>	<b>58</b>	<b>21</b>	<b>37</b>	<b>48</b>	<b>0</b>	<b>25</b>	<b>17</b>	<b>0</b>

## Census of India 2011- Village Directory

### Amenities and Land use ( As in 2009 )

Availability of toilet & others  
Yes / No

Communication and transport facilities (If amenities available code -Yes is given except for Village Pin Code, If not available within the village, the distance range code viz; a for < 5 Kms, b for 5-10 Kms and c for 10+ kms of nearest place where facility is available is given)

47	48	49	50	51	52	53	54	55	56	57	58	59	60	2	1
Community Toilet Including Bath.	Community Toilet Excluding Bath.	Rural Sanitary Mart or Sanitary Hardware Outlet Available Near The Village.	Community Bio- gas or Recycle of Waste for Productive Use.	Post Office (PO)	Sub Post Office (SPO)	Post & Telegraph Office (P&TO)	Village Pin Code	Telephones (Land Lines)	Public Call Office (PCO)	Mobile Phone Coverage	Internet Cafes/Common Service Centre (CSC)	Private Courier Facility	Bus Service (Public & Private)	Name Village	Sl. No.
No	No	No	No	c	Yes		387635	Yes	Yes	Yes	Yes	c	Yes	Chhipial	30
No	No	No	No	Yes	c		387635	Yes	Yes	Yes	Yes	c	Yes	Chhipadi	31
No	No	No	No	c	c		387630	Yes	Yes	Yes	c	c	Yes	Vantda	32
No	No	No	No	c	Yes		387365	Yes	Yes	Yes	Yes	c	Yes	Kaniyel	33
No	No	No	No	a	Yes		387630	Yes	Yes	Yes	Yes	a	Yes	Bhatera	34
No	No	No	No	b	Yes		387630	Yes	Yes	Yes	Yes	b	Yes	Dampat	35
No	No	No	No	c	b		387640	Yes	Yes	Yes	Yes	c	Yes	Sikandar Porda	36
No	No	No	No	c	b		387640	Yes	Yes	Yes	Yes	c	Yes	Vishvnathpura	37
No	No	No	No	c	Yes		387640	Yes	Yes	Yes	Yes	c	Yes	Charan Nikol	38
No	No	No	No	b	Yes		387640	Yes	Yes	Yes	Yes	c	Yes	Fagvel	39
No	No	No	No	c	c		387640	Yes	Yes	Yes	Yes	c	Yes	Porda Fagvel	40
No	No	No	No	c	a		387640	Yes	Yes	Yes	Yes	c	Yes	Fulchhatrapura	41
No	No	No	No	Yes	c		387640	Yes	Yes	Yes	Yes	c	Yes	Lasundra	42
No	No	No	No	c	Yes		387640	Yes	Yes	Yes	Yes	c	Yes	Ladvel	43
No	No	No	No	c	c		387640	Yes	Yes	Yes	Yes	c	Yes	Laxmanpura	44
No	No	No	No	c	Yes		387640	Yes	Yes	Yes	Yes	c	Yes	Kathana	45
No	No	No	No	b	Yes		387630	Yes	Yes	Yes	Yes	b	Yes	Anara	46
No	No	No	No	b	b		387630	Yes	Yes	Yes	Yes	b	Yes	Porda Bhatera	47
No	No	No	No	a	a		387630	Yes	Yes	Yes	Yes	a	Yes	Pahad	48
No	No	No	No	a	b		387630	Yes	Yes	Yes	a	a	Yes	Jitpura	49
No	No	No	No	a	Yes		387630	Yes	Yes	Yes	Yes	a	Yes	Jamni	50
No	No	No	No	b	Yes		387630	Yes	Yes	Yes	Yes	b	Yes	Sarali	51
No	No	No	No	b	b		387630	Yes	Yes	Yes	Yes	b	Yes	Bagdol	52
No	No	No	No	c	Yes		387335	Yes	Yes	Yes	Yes	c	Yes	Abhripur	53
No	No	No	No	c	Yes		387430	Yes	Yes	Yes	Yes	c	Yes	Bharkunda	54
No	No	No	No	b	Yes		387630	Yes	Yes	Yes	Yes	b	Yes	Pithai	55
No	No	No	No	a	Yes		387630	Yes	Yes	Yes	Yes	a	Yes	Bhaner	56
No	No	No	No	a	c		387630	Yes	Yes	Yes	Yes	a	Yes	Shahpur	57
No	No	No	No	b	Yes		387630	Yes	Yes	Yes	Yes	b	Yes	Ghoghawada	58
<b>0</b>	<b>0</b>	<b>0</b>	<b>0</b>	<b>2</b>	<b>22</b>	<b>0</b>	<b>58</b>	<b>58</b>	<b>56</b>	<b>58</b>	<b>51</b>	<b>0</b>	<b>58</b>		

## Census of India 2011- Village Directory Amenities and Land use ( As in 2009 )

Communication and transport facilities (If amenities available code -Yes is given except for Village Pin Code, If not available within the village, the distance range code viz; a for < 5 Kms, b for 5-10 Kms and c for 10+ kms of nearest place where facility is available is given)

Village connected to highways, village roads, banks & credit societies (If amenities available code -Yes is given, If not available within the village, the distance range code viz; a for < 5 Kms, b for 5-10 Kms and c for 10+ kms of nearest place where facility is available is given)

Sr. No.	Name Village	Railway Stations	Auto/Modified Autos	Taxis and Vans	Tractors	Cycle-Pulled Rickshaws (Manual & Machine Driven)	Carts Driven by Animals	Sea /River Ferry Service	Connected to National Highway (NH)	Connected to State Highway (SH)	Connected to Major District Road (MDR)	Connected to Others District Road	Pucca Roads	Kutchcha Roads	Water Bounded Macadam (WBM) Roads
1	2	61	62	63	64	65	66	67	68	69	70	71	72	73	74
30	Chhipial	c	Yes	c	Yes		Yes	c	Yes	c	Yes	Yes	Yes	Yes	Yes
31	Chhipadi	c	c	Yes	a		a	c	Yes	c	Yes	Yes	Yes	Yes	Yes
32	Vantda	c	Yes	Yes	b		b	c	c	b	Yes	Yes	Yes	Yes	Yes
33	Kaniyel	c	Yes	c	a		a	c	a	a	Yes	Yes	Yes	Yes	Yes
34	Bhatera	a	Yes	a	b		b	c	c	Yes	b	c	Yes	b	Yes
35	Dampat	b	b	b	b		b	c	b	b	b	Yes	Yes	Yes	Yes
36	Sikandar Porda	c	c	c	b		b	c	c	c	b	Yes	Yes	Yes	Yes
37	Vishvnathpura	c	c	c	a		a	c	a	Yes	b	Yes	Yes	Yes	Yes
38	Charan Nikol	c	Yes	c	b		b	c	b	b	Yes	Yes	Yes	Yes	Yes
39	Fagvel	c	Yes	Yes	b		b	c	Yes	b	b	Yes	Yes	Yes	Yes
40	Porda Fagvel	c	Yes	c	b		b	c	Yes	a	Yes	c	Yes	Yes	Yes
41	Fulchhatrapura	c	Yes	a	b		b	c	Yes	b	Yes	c	Yes	Yes	Yes
42	Lasundra	c	Yes	c	a		a	c	Yes	Yes	c	c	Yes	Yes	Yes
43	Ladvel	c	Yes	c	Yes		Yes	c	Yes	Yes	Yes	c	Yes	Yes	Yes
44	Laxmanpura	c	c	c	a		a	c	Yes	Yes	Yes	c	Yes	Yes	Yes
45	Kathana	c	Yes	c	Yes		Yes	c	Yes	Yes	Yes	c	Yes	Yes	Yes
46	Anara	b	Yes	Yes	b		b	c	Yes	a	Yes	Yes	Yes	Yes	Yes
47	Porda Bhatera	b	Yes	b	b		b	c	b	Yes	Yes	Yes	Yes	Yes	Yes
48	Pahad	a	a	a	a		a	c	Yes	Yes	Yes	a	Yes	Yes	Yes
49	Jitpura	a	a	a	a		a	c	Yes	a	Yes	Yes	Yes	Yes	Yes
50	Jamni	a	a	a	Yes		Yes	c	a	a	Yes	Yes	Yes	Yes	Yes
51	Sarali	b	Yes	b	b		b	c	Yes	b	Yes	Yes	Yes	Yes	Yes
52	Bagdol	b	Yes	Yes	a		a	c	Yes	b	Yes	Yes	Yes	Yes	Yes
53	Abhripur	c	c	c	b		b	c	a	c	Yes	Yes	Yes	Yes	Yes
54	Bharkunda	c	c	c	a		a	c	c	c	Yes	Yes	Yes	Yes	Yes
55	Pithai	b	Yes	Yes	a		a	c	c	b	Yes	Yes	Yes	Yes	Yes
56	Bhaner	a	Yes	a	a		a	c	c	Yes	c	c	Yes	Yes	Yes
57	Shahpur	a	Yes	a	Yes		a	c	Yes	a	Yes	c	Yes	Yes	Yes
58	Ghoghawada	b	Yes	b	b		b	c	b	b	Yes	c	Yes	Yes	Yes
<b>Block Total</b>		<b>0</b>	<b>38</b>	<b>14</b>	<b>19</b>	<b>0</b>	<b>17</b>	<b>0</b>	<b>20</b>	<b>9</b>	<b>48</b>	<b>42</b>	<b>58</b>	<b>57</b>	<b>58</b>



## Census of India 2011- Village Directory Amenities and Land use ( As in 2009 )

Village connected to highways, village roads, banks & credit societies (If amenities available code -Yes is given, If not available within the village , the distance range code viz; a for < 5 Kms, b for 5-10 Kms and c for 10+ kms of nearest place where facility is available is given)														Availability of miscellaneous facilities (If amenities available code - Yes is given, If not available within the village, the distance range code viz; a for < 5 Kms, b for 5-10 Kms and c for 10+ kms of nearest place where facility is available is given)	
Navigable Waterway (River/Canal) (NW)	Footpaths (FP)	Commercial & Co-operative Banks	ATM	Agricultural Credit Societies	Self-Help Group (SHG)	Public Distribution System (PDS) Shop	Mandis / Regular Market	Weekly Haat	Agricultural Marketing Society	Integrated Child Development Scheme (Nutritional Centres)	Anganwadi Centre (Nutritional Centres)	Others (Nutritional Centres)	ASHA (Accredited Social Health Activist)	Name Village	Sr. No.
75	76	77	78	79	80	81	82	83	84	85	86	87	88	2	1
c	Yes	c	c	c	Yes	Yes	c	c	c	c	Yes	Yes	Yes	Chhipial	30
c	Yes	Yes	c	c	Yes	Yes	c	c	c	c	Yes	Yes	Yes	Chhipadi	31
c	Yes	c	c	c	c	a	c	c	c	c	c	Yes	Yes	Vantda	32
c	Yes	b	c	c	Yes	Yes	c	c	c	c	Yes	Yes	Yes	Kaniyel	33
c	Yes	a	a	a	Yes	Yes	a	a	a	a	Yes	Yes	Yes	Bhatera	34
c	Yes	b	b	b	Yes	Yes	b	b	b	b	Yes	Yes	Yes	Dampat	35
c	Yes	c	c	a	Yes	Yes	c	c	c	c	Yes	Yes	Yes	Sikandar Porda	36
c	Yes	c	c	c	c	Yes	c	c	c	c	Yes	Yes	Yes	Vishvnathpura	37
c	Yes	a	c	c	Yes	Yes	c	c	c	c	Yes	Yes	Yes	Charan Nikol	38
c	Yes	b	b	c	Yes	Yes	c	c	c	c	Yes	Yes	Yes	Fagvel	39
c	Yes	c	c	b	a	Yes	c	c	c	c	Yes	Yes	Yes	Porda Fagvel	40
c	Yes	a	c	a	Yes	Yes	c	c	c	c	Yes	Yes	Yes	Fulchhatrapura	41
c	Yes	Yes	c	c	Yes	Yes	c	c	c	c	Yes	Yes	Yes	Lasundra	42
c	Yes	c	c	Yes	Yes	Yes	c	c	c	c	Yes	Yes	Yes	Ladvel	43
c	Yes	c	c	c	Yes	Yes	c	c	c	c	Yes	Yes	Yes	Laxmanpura	44
c	Yes	c	c	c	Yes	Yes	c	c	c	c	Yes	Yes	Yes	Kathana	45
c	Yes	Yes	b	b	Yes	Yes	b	b	b	b	Yes	Yes	Yes	Anara	46
c	Yes	b	b	b	Yes	Yes	b	b	b	b	Yes	Yes	Yes	Porda Bhatera	47
c	Yes	a	a	a	Yes	Yes	a	a	a	a	Yes	Yes	Yes	Pahad	48
c	Yes	a	a	a	Yes	a	a	a	a	a	Yes	Yes	Yes	Jitpura	49
c	Yes	a	a	a	Yes	Yes	a	a	a	a	Yes	Yes	Yes	Jamni	50
c	Yes	b	b	b	Yes	Yes	b	b	b	b	Yes	Yes	Yes	Sarali	51
c	Yes	a	b	Yes	Yes	Yes	b	b	b	b	Yes	Yes	Yes	Bagdol	52
c	Yes	c	c	c	Yes	Yes	c	c	c	c	Yes	Yes	Yes	Abhripur	53
c	Yes	c	c	c	Yes	Yes	c	c	c	c	Yes	Yes	Yes	Bharkunda	54
c	Yes	b	b	b	Yes	Yes	b	b	b	b	Yes	Yes	Yes	Pithai	55
c	Yes	a	a	Yes	Yes	Yes	a	a	a	a	Yes	Yes	Yes	Bhaner	56
c	Yes	a	a	a	Yes	Yes	a	a	a	a	Yes	Yes	Yes	Shahpur	57
c	Yes	b	b	b	Yes	Yes	b	b	b	b	Yes	Yes	Yes	Ghoghawada	58
<b>0</b>	<b>58</b>	<b>4</b>	<b>0</b>	<b>8</b>	<b>48</b>	<b>51</b>	<b>0</b>	<b>0</b>	<b>0</b>	<b>0</b>	<b>51</b>	<b>58</b>	<b>58</b>		

## Census of India 2011- Village Directory

### Amenities and Land use ( As in 2009 )

Availability of miscellaneous facilities (If amenities available code -  
Yes is given, If not available within the village, the distance range  
code viz; a for < 5 Kms, b for 5-10 Kms and c for 10+ kms of nearest  
place where facility is available is given)

Availability of electricity  
(Yes/No)

Sr. No.	Name Village	Community Centre With/ Without TV	Sports Field	Sports Club / Recreation Centre	Cinema / Video Hall	Public Library	Public Reading Room	Newspaper Supply	Assembly Polling Station	Birth & Death Registration Office	Power Supply for Domestic Use (ED)	Power Supply for Agricultural Use (EAG)	Power Supply for Commercial Use (EC)	Power Supply for All Uses (EA)
1	2	89	90	91	92	93	94	95	96	97	98	99	100	101
30	Chhipial	b	Yes	b	c	c	c	Yes	Yes	Yes	Yes	Yes	Yes	Yes
31	Chhipadi	c	c	b	c	c	c	Yes	Yes	Yes	Yes	Yes	Yes	Yes
32	Vantda	a	Yes	a	c	c	c	Yes	Yes	Yes	Yes	Yes	Yes	Yes
33	Kaniyel	a	Yes	c	c	c	c	Yes	Yes	Yes	Yes	Yes	Yes	Yes
34	Bhatera	a	a	a	a	a	a	Yes	Yes	Yes	Yes	Yes	Yes	Yes
35	Dampat	b	b	c	b	b	b	Yes	Yes	Yes	Yes	Yes	Yes	Yes
36	Sikandar Porda	Yes	c	c	c	c	c	Yes	Yes	Yes	Yes	Yes	Yes	Yes
37	Vishvnathpura	Yes	c	c	c	c	c	Yes	Yes	Yes	Yes	Yes	Yes	Yes
38	Charan Nikol	Yes	c	a	c	c	c	Yes	Yes	Yes	Yes	Yes	Yes	Yes
39	Fagvel	c	c	c	c	c	c	Yes	Yes	Yes	Yes	Yes	Yes	Yes
40	Porda Fagvel	a	Yes	c	c	c	c	Yes	Yes	Yes	Yes	Yes	Yes	Yes
41	Fulchhatrapura	a	Yes	a	c	c	c	Yes	Yes	Yes	Yes	Yes	Yes	Yes
42	Lasundra	b	Yes	c	c	c	c	Yes	Yes	Yes	Yes	Yes	Yes	Yes
43	Ladvel	Yes	c	c	c	c	c	Yes	Yes	Yes	Yes	Yes	Yes	Yes
44	Laxmanpura	Yes	Yes	c	c	c	c	Yes	Yes	Yes	Yes	Yes	Yes	Yes
45	Kathana	Yes	Yes	c	c	c	c	Yes	Yes	Yes	Yes	Yes	Yes	Yes
46	Anara	Yes	Yes	b	b	b	b	Yes	Yes	Yes	Yes	Yes	Yes	Yes
47	Porda Bhatera	b	Yes	a	b	b	b	Yes	Yes	Yes	Yes	Yes	Yes	Yes
48	Pahad	Yes	Yes	a	a	a	a	Yes	Yes	Yes	Yes	Yes	Yes	Yes
49	Jitpura	a	a	a	a	a	a	Yes	Yes	Yes	Yes	Yes	Yes	Yes
50	Jamni	a	a	a	a	a	a	Yes	Yes	Yes	Yes	Yes	Yes	Yes
51	Sarali	Yes	Yes	b	b	b	b	Yes	Yes	Yes	Yes	Yes	Yes	Yes
52	Bagdol	Yes	Yes	b	b	b	b	Yes	Yes	Yes	Yes	Yes	Yes	Yes
53	Abhripur	a	Yes	a	c	c	c	Yes	Yes	Yes	Yes	Yes	Yes	Yes
54	Bharkunda	Yes	c	c	c	c	c	Yes	Yes	Yes	Yes	Yes	Yes	Yes
55	Pithai	Yes	b	b	b	b	b	Yes	Yes	Yes	Yes	Yes	Yes	Yes
56	Bhaner	a	Yes	a	a	a	a	Yes	Yes	Yes	Yes	Yes	Yes	Yes
57	Shahpur	a	a	a	a	a	a	Yes	Yes	Yes	Yes	Yes	Yes	Yes
58	Ghoghawada	Yes	Yes	b	b	b	b	Yes	Yes	Yes	Yes	Yes	Yes	Yes
<b>Block Total</b>		<b>21</b>	<b>36</b>	<b>0</b>	<b>0</b>	<b>0</b>	<b>1</b>	<b>57</b>	<b>58</b>	<b>57</b>	<b>58</b>	<b>58</b>	<b>58</b>	<b>58</b>

## Census of India 2011- Village Directory Amenities and Land use ( As in 2009 )

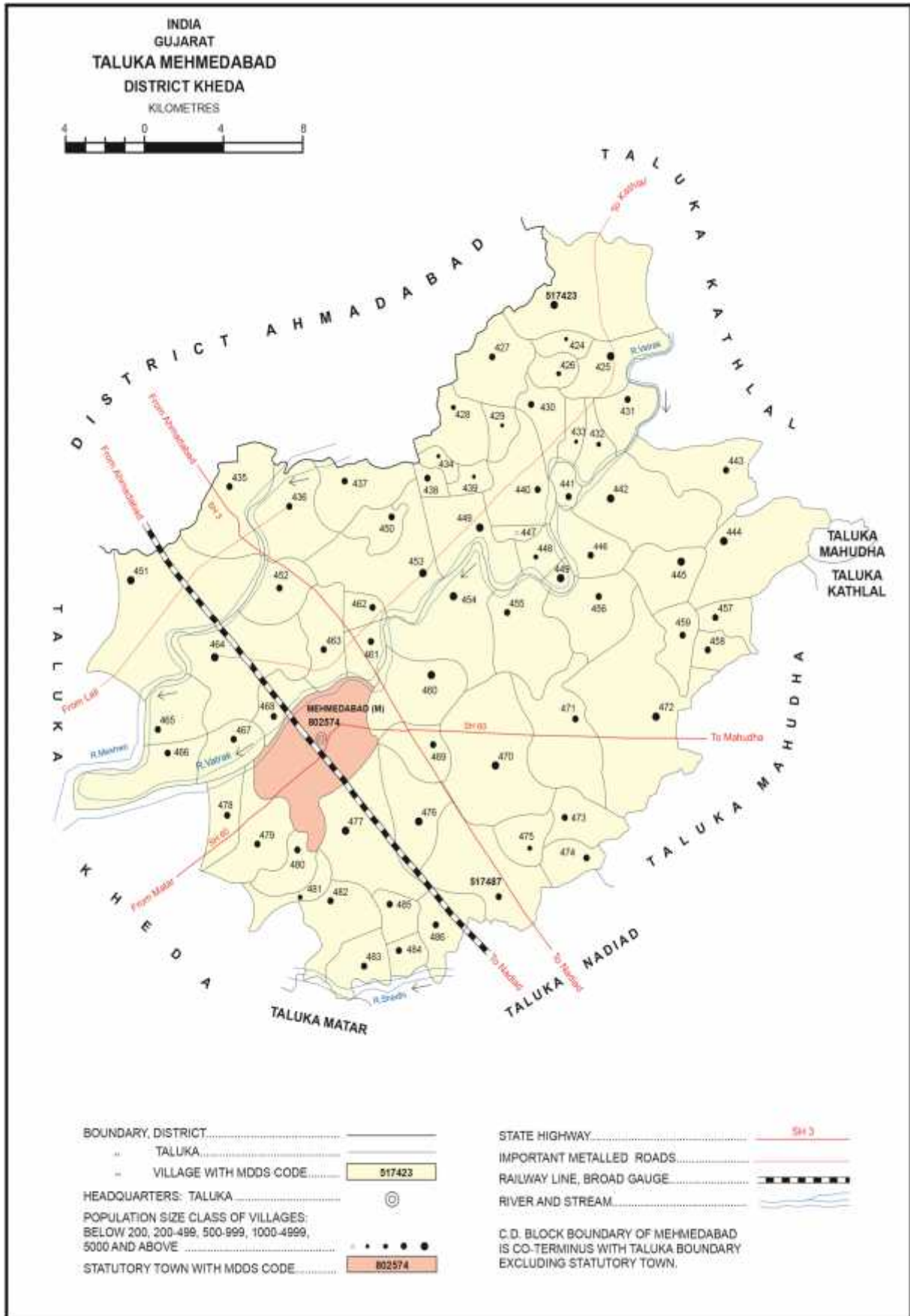
Land Use										
Nearest Town	Area under different types of land use ( in hectares rounded up to one decimal place)								Name Village	Sr. No.
Name	Distance Range Code i.e. a for < 5 Kms, b for 5-10 Kms & c for 10+ kms.	Forests	Area Under Non-Agricultural Uses	Barren and Un-Cultivable Land	Permanent Pastures and Other Grazing Lands	Land Under Miscellaneous Tree Crops etc.	Culturable Waste Land	2	1	
102	103	104	105	106	107	108	109	2	1	
KATHLAL	c	0	2	0	52.1	0	0	Chhipial	30	
KATHLAL	c	0	0.8	13.8	0	0	0.4	Chhipadi	31	
KATHLAL	c	0	1	0	4	0	0	Vantda	32	
KATHLAL	c	0	0.7	0	134.1	0	0	Kaniyel	33	
KATHLAL	a	0	38.9	119.5	20.5	0	0	Bhatera	34	
KATHLAL	b	0	1.2	0	84.2	0	1.8	Dampat	35	
KAPADVANJ	c	0	0.3	41.2	0	0	15.8	Sikandar Porda	36	
KATHLAL	c	0	1.5	18	56.5	0	29.5	Vishvnathpura	37	
KAPADVANJ	c	0	0.3	8.6	28.3	0	2.4	Charan Nikol	38	
BALASINOR	b	0	0.2	0	200.8	0	2.1	Fagvel	39	
BALASINOR	c	0	0.9	5.3	48.6	0	3.2	Porda Fagvel	40	
KAPADVANJ	c	0	1.6	10	68.4	0	0	Fulchhatrapura	41	
KAPADVANJ	c	0	1.5	0	498	0	5.9	Lasundra	42	
KATHLAL	c	0	15	0	0	0	0	Ladvel	43	
KATHLAL	c	0	2	18.5	0	0	9.3	Laxmanpura	44	
KATHLAL	c	0	0.9	13.8	120.6	0	5.1	Kathana	45	
KATHLAL	b	0	1.7	42.4	206.6	0	3.5	Anara	46	
KATHLAL	b	0	0.4	33.1	87.2	0	2.7	Porda Bhatera	47	
KATHLAL	a	0	0.8	0	27.6	0	0	Pahad	48	
KATHLAL	a	0	0.4	0	16	0	0	Jitpura	49	
KATHLAL	a	0	0.1	0	0	0	0	Jamni	50	
KATHLAL	b	0	0.2	26.7	0	0	0.6	Sarali	51	
KATHLAL	b	0	0.4	8.4	27.1	0	0	Bagdol	52	
KATHLAL	c	0	0.4	1.2	43	0	0.8	Abhripur	53	
KATHLAL	c	0	0.3	40.2	30.2	0	1	Bharkunda	54	
KATHLAL	b	0	2.7	0	117.4	0	0	Pithai	55	
KATHLAL	a	0	1.2	0	94.8	0	0	Bhaner	56	
KATHLAL	a	0	1.5	0	117.6	0	0	Shahpur	57	
KATHLAL	b	0	1.9	49	113.1	0	15.6	Ghoghawada	58	
<b>0</b>	<b>0</b>	<b>0</b>	<b>167.8</b>	<b>722.9</b>	<b>3778.5</b>	<b>1.5</b>	<b>267.8</b>			

## Census of India 2011- Village Directory Amenities and Land use ( As in 2009 )

Land Use													Name of three most important commodities manufactured			
Area under different types of land use (in hectares rounded up to one decimal place)											Area irrigated by source (in hectare).					
Sr. No.	Name Village	Fallow Lands Other Than Current Fallows	Current Fallows	Net Area Sown	Total Irrigated Land Area	Total Un-irrigated Land Area	Canals (C)	Wells/Tube-Wells (W/TW)	Tanks/Lakes (T/L)	Water Falls (WF)	Others (O)	First				Second
1	2	110	111	112	113	114	115	116	117	118	119	120	121	122		
30	Chhipial	114	0	636.8	204	432.8	0	204	0	0	0					
31	Chhipadi	68.6	0	901.3	225	676.3	0	225	0	0	0					
32	Vantda	0.6	0	84.9	30.1	54.8	0	30.1	0	0	0					
33	Kaniyel	0.4	0	966.5	440	526.5	0	440	0	0	0					
34	Bhatera	0	0	984.7	495.2	489.5	0	495.2	0	0	0					
35	Dampat	40.3	0	746.7	649.3	97.3	0	649.3	0	0	0					
36	Sikandar Porda	0	0	203	60.7	142.3	0	60.7	0	0	0					
37	Vishvnathpura	0	0	335.6	125.4	210.1	0	125.4	0	0	0					
38	Charan Nikol	0	2	327.3	70	257.3	0	70	0	0	0					
39	Fagvel	0.8	0	1572.4	201	1371.4	0	201	0	0	0					
40	Porda Fagvel	0	0	362.1	110	252.1	0	110	0	0	0					
41	Fulchhatrapura	0	0	636.5	74	562.5	0	74	0	0	0					
42	Lasundra	0	0	2437.9	1000.3	1437.6	0	1000.3	0	0	0					
43	Ladvel	14.5	0	196.4	130.6	65.8	105.2	0	25.4	0	0					
44	Laxmanpura	89.3	0	722	235.7	486.3	0	235.7	0	0	0					
45	Kathana	0	0	736.8	246.1	490.7	0	246.1	0	0	0					
46	Anara	0	0	1370.1	271.4	1098.6	0	271.4	0	0	0					
47	Porda Bhatera	0	0	530.4	44.5	485.9	0	44.5	0	0	0					
48	Pahad	13.4	0	215.1	137.7	77.3	0	137.7	0	0	0					
49	Jitpura	0.3	0	128.9	28	100.9	0	28	0	0	0					
50	Jamni	5	0	216.7	75	141.7	0	75	0	0	0					
51	Sarali	28.9	0	650.6	105	545.6	0	105	0	0	0					
52	Bagdol	0	0	418.4	110.3	308	0	110.3	0	0	0					
53	Abhripur	0	0	369	50	319	0	50	0	0	0					
54	Bharkunda	0	0	468.7	50	418.7	0	50	0	0	0					
55	Pithai	51.8	0	1132.5	32.4	1100.1	0	32.4	0	0	0					
56	Bhaner	3.9	0	701.9	301.9	400	0	301.9	0	0	0					
57	Shahpur	54.9	0	611.7	55.4	556.3	0	55.4	0	0	0					
58	Ghoghawada	0	0	748.6	258.4	490.2	0	258.4	0	0	0					
<b>Block Total</b>		<b>969.1</b>	<b>32.8</b>	<b>26934.3</b>	<b>8374.7</b>	<b>18558.8</b>	<b>105.2</b>	<b>8184.1</b>	<b>85.4</b>	<b>0</b>						

**TALUKA/C.D.BLOCK**  
**MEHMEDABAD**









## (C) Alphabetical list of Villages (Mehmedabad Taluka)

Sr. No.	Name of Village	2011 Census Location Code Number	2001 Census Location Code Number	Sr. No.	Name of Village	2011 Census Location Code Number	2001 Census Location Code Number
1	2	3	4	1	2	3	4
1	Ajabpura	517439	01106300	38	Nani Timbali	517429	01105300
2	Aklacha	517456	01108000	39	Navagam (Dolpura)	517459	01108300
3	Amsaran	517452	01107600	40	Navchetan	517458	01108200
4	Areri	517469	01109300	41	Nenpur	517464	01108800
5	Bar Muvada	517423	01104700	42	Pahad	517468	01109200
6	Bavra	517482	01110600	43	Pahadiya	517433	01105700
7	Charan Na Muvada	517447	01107100	44	Raska	517435	01105900
8	Charan Na Muvada (Inami)	517448	01107200	45	Ratanpura	517441	01106500
9	Chhapra	517479	01110300	46	Rinchhol	517455	01107900
10	Dajipura	517450	01107400	47	Rohisa	517436	01106000
11	Devki Vansol	517476	01110000	48	Rudan	517444	01106800
12	Gadva	517484	01110800	49	Sadra	517466	01109000
13	Ghodali	517462	01108600	50	Samaspur	517485	01110900
14	Ghodasar	517440	01106400	51	Sansoli	517463	01108700
15	Gokalpura	517426	01105000	52	Sarsavani	517442	01106600
16	Gothaj	517483	01110700	53	Shatrunda	517446	01107000
17	Haldarvas	517425	01104900	54	Sihunj	517472	01109600
18	Hathnoli	517427	01105100	55	Sojali	517461	01108500
19	Iawa	517481	01110500	56	Sundha	517474	01109800
20	Jalampura	517438	01106200	57	Surajpura	517434	01105800
21	Jaliya	517443	01106700	58	Umedpura	517424	01104800
22	Jinjar	517437	01106100	59	Vadadla	517467	01109100
23	Kachhai	517477	01110100	60	Vamali	517475	01109900
24	Kanij	517451	01107500	61	Vansol Sundha	517473	01109700
25	Karoli	517445	01106900	62	Vansoli	517457	01108100
26	Katakpura	517480	01110400	63	Varsola	517487	01111100
27	Kesra	517471	01109500	64	Viol	517478	01110200
28	Khambhali	517486	01111000	65	Wanthvali	517470	01109400
29	Khatraj	517460	01108400				
30	Kothipura	517431	01105500				
31	Kuna	517449	01107300				
32	Malutaj	517465	01108900				
33	Mankwa	517454	01107800				
34	Modaj	517453	01107700				
35	Moti Adboli	517432	01105600				
36	Moti Timbli	517428	01105200				
37	Nani Adboli	517430	01105400				

## Census of India 2011- Village Directory Amenities and Land use ( As in 2009 )

Sr. No.	Name Village	Location Code No.	Total Area of The Village (In Hectares Rounded Up to One Decimal Place)	Total Population (2011 Census)	Number of Households (2011 Census)	Number of educational amenities available. (If not available within the village, the distance range code viz; a for < 5 Kms, b for 5-10 Kms and c for 10+ kms of nearest place where facility is available is given).									
						Pre-Primary School (PP)	Primary School (P)	Middle School (M)	Secondary School (S)	Senior Secondary School (SS)	Degree College of Arts Science & Commerce	Engineering College (EC)	Medical College (MC)	Management Institute (MI)	
1	2	3	4	5	6	7	8	9	10	11	12	13	14	15	
<b>CD Block:-Mehmedabad(0152)</b>															
1	Bar Muvada	517423	1120.4	12593	2540	c	6	c	c	c	c	c	c	c	
2	Umedpura	517424	122.7	357	78	c	b	c	c	c	c	c	c	c	
3	Haldarvas	517425	912.3	7320	1536	c	7	1	1	c	c	c	c	c	
4	Gokalpura	517426	236.4	533	113	c	1	c	c	c	c	c	c	c	
5	Hathnoli	517427	632.6	2435	439	c	1	1	c	c	c	c	c	c	
6	Moti Timbli	517428	186.4	725	145	c	1	c	c	c	c	c	c	c	
7	Nani Timbali	517429	53.9	262	52	c	1	c	c	c	c	c	c	c	
8	Nani Adboli	517430	282.6	1161	225	c	1	c	c	c	c	c	c	c	
9	Kothipura	517431	505	1827	389	c	1	c	c	c	c	c	c	c	
10	Moti Adboli	517432	288.4	931	172	c	1	c	c	c	c	c	c	c	
11	Pahadiya	517433	121.2	260	65	c	1	c	c	c	c	c	c	c	
12	Surajpura	517434	57.8	240	35	c	1	c	c	c	c	c	c	c	
13	Raska	517435	956.3	3370	648	b	1	b	b	b	b	c	b		
14	Rohisa	517436	644.9	2094	454	c	1	a	c	c	c	c	c	c	
15	Jinjar	517437	521.1	1841	322	b	1	b	b	b	b	c	b		
16	Jalampura	517438	154.2	1398	294	c	1	a	b	c	c	c	c	c	
17	Ajabpura	517439	71.7	239	55	c	1	c	c	c	c	c	c	c	
18	Ghodasar	517440	784	3860	840	c	4	1	c	c	c	c	c	c	
19	Ratanpura	517441	114.1	1137	253	c	1	c	b	c	c	c	c	c	
20	Sarsavani	517442	1137.7	5795	1225	c	1	1	c	c	c	c	c	c	
21	Jaliya	517443	710.6	2418	548	b	2	b	b	c	c	c	c	c	
22	Rudan	517444	1097.8	9497	1917	b	9	1	1	b	c	c	c	c	
23	Karoli	517445	628	5491	1144	c	2	c	c	c	c	c	c	c	
24	Shatrunda	517446	492.2	3746	739	c	3	a	a	c	c	c	c	c	
25	Charan Na Muvada	517447	44.4	138	32	c	b	c	c	c	c	c	c	c	
26	Charan Na Muvada (Inami)	517448	199.1	657	148	c	1	a	c	c	c	c	c	c	
27	Kuna	517449	1198.8	5124	1055	c	3	1	a	c	c	c	c	c	
28	Dajipura	517450	327.6	1046	182	c	1	b	b	c	c	c	c	c	
29	Kanij	517451	2046.5	7888	1639	b	5	b	b	c	b	c	b		

## Census of India 2011- Village Directory Amenities and Land use ( As in 2009 )

Number of educational amenities available. (If not available within the village, the distance range code viz; a for < 5 Kms, b for 5-10 Kms and c for 10+ kms of nearest place where facility is available is given).

Number of Medical Amenities available. (If not available within the village, the distance range code viz; a for < 5 Kms, b for 5-10 Kms and c for 10+ kms of nearest place where facility is available is given).

Polytechnic (Pt)	Vocational Training School /ITI	Non-Formal Training Centre (NFTC)	Special School for Disabled (SSD)	Others (Specify)	Community Health Centre (CHC)	Primary Health Centre (PHC)	Primary Health Sub Centre (PHS)	Maternity and Child Welfare Centre (MCW)	T.B. Clinic (TBC)	Hospital-Allopathic (HA)	Hospital-Alternative Medicine (HO)	Dispensary (D)	Veterinary Hospital (VH)	Mobile Health Clinic (MHC)	Family Welfare Centre (FWC)	Name Village	St. No.
16	17	18	19	20	21	22	23	24	25	26	27	28	29	30	31	2	1
c	c	c	c		c	c	2	c	c	c	c	b	b	c	b	Bar Muvada	1
c	c	c	c		c	b	b	a	c	c	c	a	a	c	a	Umedpura	2
c	c	c	c		1	b	2	c	c	c	c	c	c	1	c	Haldarvas	3
c	c	c	c		c	a	a	a	c	c	c	a	a	c	a	Gokalpura	4
c	c	c	c		c	b	1	c	c	c	c	b	b	c	b	Hathnoli	5
c	c	c	c		c	b	a	c	c	c	c	a	a	c	a	Moti Timbli	6
c	c	c	c		c	b	a	c	c	c	c	a	a	c	a	Nani Timbali	7
c	c	c	c		c	a	a	c	c	c	c	b	b	c	b	Nani Adboli	8
c	c	c	c		c	b	a	a	c	c	c	a	a	c	a	Kothipura	9
c	c	c	c		c	a	a	a	c	c	c	b	b	c	a	Moti Adboli	10
c	c	c	c		c	a	a	c	c	c	c	b	b	c	a	Pahadiya	11
c	c	c	c		c	b	b	c	c	c	c	b	b	c	b	Surajpura	12
c	b	c	c		b	a	1	c	b	c	c	c	c	b	c	Raska	13
c	c	c	c		c	b	b	b	c	c	c	c	c	c	c	Rohisa	14
c	b	c	c		b	b	b	b	b	c	c	c	c	b	c	Jinjar	15
c	c	c	c		c	a	a	c	c	c	c	a	a	c	a	Jalampura	16
c	c	c	c		c	a	a	a	c	c	c	b	b	c	b	Ajabpura	17
c	c	c	c		c	1	1	c	c	c	c	b	b	c	c	Ghodasar	18
c	c	c	c		c	b	a	b	c	c	c	a	b	c	b	Ratanpura	19
c	c	c	c		c	b	1	b	c	c	c	a	a	c	b	Sarsavani	20
c	c	c	c		c	a	1	c	c	c	c	b	b	c	a	Jaliya	21
c	c	c	c		c	1	1	c	c	c	c	b	b	c	c	Rudan	22
c	c	c	c		c	a	1	c	c	c	c	a	c	c	a	Karoli	23
c	c	c	b		c	b	1	c	c	c	c	b	b	c	b	Shatrunda	24
c	c	c	c		c	a	a	a	c	c	c	b	b	c	b	Charan Na Muvada	25
c	c	c	c		c	a	a	a	c	c	c	b	b	c	b	Charan Na Muvada(Inami)	26
c	c	c	c		c	a	1	c	c	c	c	a	a	c	a	Kuna	27
c	c	c	c		c	b	b	b	c	b	c	b	b	c	b	Dajipura	28
c	b	c	c		b	1	1	c	b	c	c	b	b	b	c	Kanij	29

## Census of India 2011- Village Directory Amenities and Land use ( As in 2009 )

Sr. No.	Name Village	Number of Non-Government Medical Amenities available.							Availability of drinking water - Yes / No							
		Charitable Non Govt. Hospital/Nursing Home.	Medical Practitioner With MBBS Degree	Medical Practitioner With Other Degree	Medical Practitioner With No Degree	Traditional Practitioner and Faith Healer	Medicine Shop	Others	Tap Water (Treated/Untreated)	Well Water (Covered / Uncovered well)	Hand Pump	Tube wells / Bore well	Spring	River / Canal	Tank / Pond / Lake	Others
1	2	32	33	34	35	36	37	38	39	40	41	42	43	44	45	46
1	Bar Muvada	0	0	0	0	0	0	0	Yes	No	Yes	Yes	No	Yes	No	No
2	Umedpura	0	0	0	0	0	0	0	Yes	No	Yes	Yes	No	No	No	No
3	Haldarvas	0	0	0	0	0	4	0	Yes	No	Yes	Yes	No	No	No	No
4	Gokalpura	0	0	0	0	0	0	0	Yes	No	Yes	Yes	No	No	No	No
5	Hathnoli	0	0	0	0	0	0	0	Yes	No	Yes	Yes	No	No	No	No
6	Moti Timbli	0	0	0	0	0	0	0	Yes	No	No	Yes	No	No	No	No
7	Nani Timbali	0	0	0	0	0	0	0	Yes	No	No	Yes	No	No	No	No
8	Nani Adboli	0	0	0	0	0	0	0	Yes	No	No	Yes	No	Yes	No	No
9	Kothipura	0	0	0	0	0	0	0	Yes	No	Yes	Yes	No	No	No	No
10	Moti Adboli	0	0	0	0	0	0	0	Yes	No	Yes	Yes	No	Yes	No	No
11	Pahadiya	0	0	0	0	0	0	0	Yes	No	Yes	Yes	No	Yes	No	No
12	Surajpura	0	0	0	0	0	0	0	Yes	No	No	Yes	No	No	No	No
13	Raska	0	0	1	0	0	0	0	Yes	No	Yes	Yes	No	No	No	No
14	Rohisa	0	0	0	0	0	0	0	Yes	No	Yes	No	No	No	No	No
15	Jinjar	0	0	1	0	0	0	0	Yes	No	Yes	Yes	No	No	No	No
16	Jalampura	0	0	0	0	0	0	0	Yes	No	Yes	Yes	No	No	No	No
17	Ajabpura	0	0	0	0	0	0	0	Yes	No	No	Yes	No	No	No	No
18	Ghodasar	0	0	2	0	0	0	0	Yes	No	Yes	Yes	No	Yes	No	No
19	Ratanpura	0	0	0	0	0	0	0	Yes	No	Yes	Yes	No	Yes	No	No
20	Sarsavani	0	0	2	0	0	0	0	Yes	No	Yes	Yes	No	Yes	No	No
21	Jaliya	0	0	0	0	0	0	0	Yes	No	Yes	Yes	No	Yes	Yes	No
22	Rudan	0	1	2	0	0	1	0	Yes	No	Yes	Yes	No	No	No	No
23	Karoli	0	0	1	0	4	0	0	Yes	No	Yes	Yes	No	No	No	No
24	Shatrunda	0	0	0	0	0	0	0	Yes	No	Yes	Yes	No	No	No	No
25	Charan Na Muvada	0	0	0	0	0	0	0	Yes	No	Yes	Yes	No	No	No	No
26	Charan Na Muvada (Inami)	0	0	0	0	0	0	0	Yes	No	Yes	Yes	No	Yes	No	No
27	Kuna	0	0	1	0	0	0	0	Yes	No	Yes	Yes	No	No	Yes	No
28	Dajipura	0	0	0	0	0	0	0	Yes	No	Yes	Yes	No	No	No	No
29	Kanij	0	0	2	0	0	0	0	Yes	No	Yes	Yes	No	No	No	No

## Census of India 2011- Village Directory

### Amenities and Land use ( As in 2009 )

Communication and transport facilities (If amenities available code -Yes is given except for Village Pin Code, If not available within the village, the distance range code viz; a for < 5 Kms, b for 5-10 Kms and c for 10+ kms of nearest place where facility is available is given)

47	48	49	50	51	52	53	54	55	56	57	58	59	60	2	1
Community Toilet Including Bath.	Community Toilet Excluding Bath.	Rural Sanitary Mart or Sanitary Hardware Outlet Available Near The Village.	Community Bio- gas or Recycle of Waste for Productive Use.	Post Office (PO)	Sub Post Office (SPO)	Post & Telegraph Office (P&TO)	Village Pin Code	Telephones (Land Lines)	Public Call Office (PCO)	Mobile Phone Coverage	Internet Cafes/Common Service Centre (CSC)	Private Courier Facility	Bus Service (Public & Private)	Name Village	St. No.
No	No	Yes	No	b	b		387130	Yes	b	Yes	Yes	b	Yes	Bar Muvada	1
No	No	Yes	No	b	a		387110	a	a	Yes	a	a	Yes	Umedpura	2
No	No	Yes	No	b	Yes		387110	Yes	Yes	Yes	Yes	c	Yes	Haldarvas	3
No	No	No	No	b	a		387110	a	a	Yes	Yes	c	Yes	Gokalpura	4
No	No	Yes	No	b	Yes		387110	Yes	b	Yes	Yes	b	Yes	Hathnoli	5
No	No	No	No	a	a		387130	a	a	Yes	a	a	Yes	Moti Timbli	6
No	No	No	No	a	a		387130	a	a	Yes	a	a	Yes	Nani Timbali	7
No	No	No	Yes	a	a		387110	Yes	Yes	Yes	Yes	c	Yes	Nani Adboli	8
No	No	No	No	b	a		387110	Yes	a	Yes	Yes	a	Yes	Kothipura	9
No	No	No	No	b	a		387110	Yes	b	Yes	Yes	b	Yes	Moti Adboli	10
No	No	No	No	a	a		387110	Yes	Yes	Yes	a	a	Yes	Pahadiya	11
No	No	No	No	a	b		387110	a	a	Yes	b	c	Yes	Surajpura	12
No	No	No	No	a	Yes		387120	Yes	a	Yes	Yes	c	Yes	Raska	13
No	No	Yes	No	c	c		387130	Yes	Yes	Yes	Yes	c	Yes	Rohisa	14
No	No	No	No	c	c		387130	Yes	Yes	Yes	Yes	c	Yes	Jinjar	15
No	No	No	Yes	b	b		387130	Yes	b	Yes	Yes	c	Yes	Jalampura	16
No	No	No	No	a	a		387130	Yes	a	Yes	Yes	c	Yes	Ajabpura	17
No	No	No	No	Yes	c		387110	Yes	Yes	Yes	Yes	c	Yes	Ghodasar	18
No	No	No	No	b	a		387430	Yes	a	Yes	Yes	c	Yes	Ratanpura	19
No	No	No	No	b	Yes		387430	Yes	c	Yes	Yes	c	Yes	Sarsavani	20
No	No	No	No	a	Yes		387335	Yes	Yes	Yes	Yes	b	Yes	Jaliya	21
No	No	No	No	b	Yes		387335	Yes	Yes	Yes	Yes	c	Yes	Rudan	22
No	No	No	No	c	Yes		387710	Yes	Yes	Yes	Yes	c	Yes	Karoli	23
No	No	No	No	b	Yes		387430	Yes	b	Yes	Yes	b	Yes	Shatrunda	24
No	No	No	No	a	a		387130	Yes	a	Yes	Yes	c	Yes	Charan Na Muvada	25
No	No	No	No	a	a		387130	Yes	Yes	Yes	Yes	c	Yes	Charan Na Muvada (Inami)	26
No	No	No	No	a	Yes		387110	Yes	a	Yes	Yes	c	Yes	Kuna	27
No	No	No	No	b	b		387130	b	b	Yes	Yes	b	Yes	Dajipura	28
No	No	No	No	Yes	b		387120	Yes	Yes	Yes	Yes	b	Yes	Kanij	29

## Census of India 2011- Village Directory Amenities and Land use ( As in 2009 )

Communication and transport facilities (If amenities available code -Yes is given except for Village Pin Code, If not available within the village, the distance range code viz; a for < 5 Kms, b for 5-10 Kms and c for 10+ kms of nearest place where facility is available is given)

Village connected to highways, village roads, banks & credit societies (If amenities available code -Yes is given, If not available within the village, the distance range code viz; a for < 5 Kms, b for 5-10 Kms and c for 10+ kms of nearest place where facility is available is given)

St. No.	Name Village	Railway Stations	Auto/Modified Autos	Taxis and Vans	Tractors	Cycle-Pulled Rickshaws (Manual & Machine Driven)	Carts Driven by Animals	Sea /River Ferry Service	Connected to National Highway (NH)	Connected to State Highway (SH)	Connected to Major District Road (MDR)	Connected to Others District Road	Pucca Roads	Kutchcha Roads	Water Bounded Macadam (WBM) Roads
1	2	61	62	63	64	65	66	67	68	69	70	71	72	73	74
1	Bar Muvada	c	b	b	c		c	c	c	b	Yes	Yes	Yes	Yes	Yes
2	Umedpura	a	a	a	c		c	c	c	c	a	Yes	Yes	Yes	a
3	Haldarvas	c	Yes	Yes	c		c	c	c	b	Yes	Yes	Yes	Yes	Yes
4	Gokalpura	c	a	a	c		c	c	c	c	a	Yes	Yes	Yes	Yes
5	Hathnoli	c	b	b	c		c	c	c	c	b	Yes	Yes	Yes	Yes
6	Moti Timbli	c	a	a	c		c	c	c	a	a	Yes	Yes	Yes	Yes
7	Nani Timbali	c	a	a	c		c	c	c	c	a	Yes	Yes	c	Yes
8	Nani Adboli	c	Yes	b	c		c	c	c	a	Yes	Yes	Yes	Yes	Yes
9	Kothipura	c	Yes	a	c		c	c	b	b	Yes	Yes	Yes	Yes	Yes
10	Moti Adboli	c	b	Yes	c		c	c	c	b	a	Yes	a	Yes	Yes
11	Pahadiya	c	Yes	a	c		c	c	c	b	Yes	Yes	Yes	Yes	Yes
12	Surajpura	c	Yes	c	c		c	c	c	c	Yes	Yes	Yes	Yes	Yes
13	Raska	a	a	c	c		c	c	c	Yes	Yes	Yes	Yes	Yes	Yes
14	Rohisa	c	c	c	c		c	c	c	Yes	Yes	Yes	Yes	c	Yes
15	Jinjar	c	c	c	c		c	c	c	b	Yes	Yes	Yes	c	Yes
16	Jalampura	c	c	c	c		c	c	c	b	Yes	Yes	Yes	Yes	Yes
17	Ajabpura	a	c	c	c		c	c	c	c	a	Yes	c	Yes	Yes
18	Ghodasar	c	Yes	c	c		c	c	c	b	Yes	Yes	Yes	Yes	Yes
19	Ratanpura	c	c	c	c		c	c	c	b	a	Yes	Yes	Yes	Yes
20	Sarsavani	a	a	a	c		c	c	c	c	Yes	Yes	Yes	Yes	Yes
21	Jaliya	b	Yes	a	c		c	c	c	b	Yes	Yes	Yes	Yes	Yes
22	Rudan	b	b	b	c		c	c	c	b	Yes	Yes	Yes	Yes	Yes
23	Karoli	b	c	c	c		c	c	c	c	Yes	Yes	Yes	Yes	Yes
24	Shatrunda	c	c	c	c		c	c	c	c	Yes	Yes	Yes	Yes	Yes
25	Charan Na Muvada	c	c	c	c		c	c	c	c	Yes	Yes	Yes	Yes	Yes
26	Charan Na Muvada (Inami)	c	Yes	c	c		c	c	c	c	Yes	Yes	Yes	Yes	Yes
27	Kuna	c	Yes	c	c		c	c	c	c	Yes	Yes	Yes	a	Yes
28	Dajipura	b	Yes	b	c		c	c	c	a	Yes	Yes	Yes	Yes	Yes
29	Kanij	c	Yes	Yes	c		c	c	c	Yes	Yes	Yes	Yes	Yes	Yes

## Census of India 2011- Village Directory

### Amenities and Land use ( As in 2009 )

Village connected to highways, village roads, banks & credit societies (If amenities available code -Yes is given, If not available within the village , the distance range code viz; a for < 5 Kms, b for 5-10 Kms and c for 10+ kms of nearest place where facility is available is given)

Availability of miscellaneous facilities (If amenities available code -Yes is given, If not available within the village, the distance range code viz; a for < 5 Kms, b for 5-10 Kms and c for 10+ kms of nearest place where facility is available is given)

Navigable Waterway (River/Canal) (NW)	Footpaths (FP)	Commercial & Co-operative Banks	ATM	Agricultural Credit Societies	Self-Help Group (SHG)	Public Distribution System (PDS) Shop	Mandis / Regular Market	Weekly Haat	Agricultural Marketing Society	Integrated Child Development Scheme (Nutritional Centres)	Anganwadi Centre (Nutritional Centres)	Others (Nutritional Centres)	ASHA (Accredited Social Health Activist)	Name Village	St. No.
75	76	77	78	79	80	81	82	83	84	85	86	87	88	2	1
c	Yes	b	a	c	Yes	Yes	c	c	c	c	c	Yes	Yes	Bar Muvada	1
c	Yes	a	c	c	c	a	c	c	c	c	c	Yes	c	Umedpura	2
c	Yes	Yes	c	Yes	Yes	Yes	c	c	c	c	Yes	Yes	Yes	Haldarvas	3
c	Yes	a	c	c	c	c	a	a	a	c	Yes	Yes	a	Gokalpura	4
c	Yes	b	c	b	Yes	Yes	c	c	c	c	Yes	Yes	Yes	Hathnoli	5
c	Yes	a	c	a	c	a	c	c	c	c	Yes	Yes	a	Moti Timbli	6
c	Yes	a	c	c	a	a	c	c	a	c	c	Yes	Yes	Nani Timbali	7
c	Yes	b	c	c	Yes	a	c	c	c	c	Yes	Yes	a	Nani Adboli	8
c	Yes	a	c	a	c	a	a	c	a	c	Yes	Yes	Yes	Kothipura	9
c	Yes	c	c	c	Yes	b	b	b	b	c	Yes	Yes	Yes	Moti Adboli	10
c	Yes	c	c	c	Yes	a	c	c	c	c	Yes	Yes	a	Pahadiya	11
c	Yes	b	c	c	a	a	c	c	c	a	c	Yes	a	Surajpura	12
c	Yes	Yes	b	b	Yes	Yes	b	b	b	b	Yes	Yes	Yes	Raska	13
c	Yes	c	c	c	Yes	Yes	c	c	c	c	Yes	Yes	Yes	Rohisa	14
c	Yes	b	b	Yes	Yes	Yes	b	b	b	b	Yes	Yes	Yes	Jinjar	15
c	Yes	b	c	b	Yes	Yes	c	c	c	c	Yes	Yes	Yes	Jalampura	16
c	Yes	b	c	c	c	c	c	c	c	c	Yes	Yes	a	Ajabpura	17
c	Yes	Yes	c	c	Yes	Yes	Yes	c	c	c	Yes	Yes	Yes	Ghodasar	18
c	Yes	c	c	c	Yes	Yes	c	c	c	c	Yes	Yes	Yes	Ratanpura	19
c	Yes	b	c	c	Yes	Yes	c	c	c	c	Yes	Yes	Yes	Sarsavani	20
c	Yes	a	b	a	Yes	Yes	b	b	c	c	Yes	Yes	Yes	Jaliya	21
c	Yes	Yes	b	b	Yes	Yes	b	b	b	b	Yes	Yes	Yes	Rudan	22
c	Yes	c	c	Yes	Yes	Yes	c	c	c	c	Yes	Yes	Yes	Karoli	23
c	Yes	a	c	c	Yes	Yes	c	c	c	c	Yes	Yes	Yes	Shatrunda	24
c	Yes	b	c	c	Yes	c	a	c	c	c	Yes	Yes	a	Charan Na Muvada	25
c	Yes	b	c	c	a	c	c	c	c	c	Yes	Yes	a	Charan Na Muvada (Inami)	26
c	Yes	a	a	Yes	Yes	Yes	c	c	c	c	Yes	Yes	Yes	Kuna	27
c	Yes	b	b	b	Yes	c	b	b	b	c	Yes	Yes	Yes	Dajipura	28
c	Yes	Yes	b	Yes	Yes	Yes	b	b	b	b	Yes	Yes	Yes	Kanij	29

## Census of India 2011- Village Directory Amenities and Land use ( As in 2009 )

Availability of miscellaneous facilities (If amenities available code -  
Yes is given, If not available within the village, the distance range code  
viz; a for < 5 Kms, b for 5-10 Kms and c for 10+ kms of nearest place  
where facility is available is given)

Availability of electricity  
(Yes/No)

Sr. No.	Name Village	Community Centre With/ Without TV	Sports Field	Sports Club / Recreation Centre	Cinema / Video Hall	Public Library	Public Reading Room	Newspaper Supply	Assembly Polling Station	Birth & Death Registration Office	Power Supply for Domestic Use (ED)	Power Supply for Agricultural Use (EAG)	Power Supply for Commercial Use (EC)	Power Supply for All Uses (EA)
1	2	89	90	91	92	93	94	95	96	97	98	99	100	101
1	Bar Muvada	b	b	b	c	b	b	Yes	Yes	Yes	Yes	Yes	Yes	Yes
2	Umedpura	c	c	c	c	c	c	Yes	a	Yes	Yes	Yes	Yes	Yes
3	Haldarvas	Yes	Yes	c	c	Yes	Yes	Yes	Yes	Yes	Yes	Yes	Yes	Yes
4	Gokalpura	c	c	a	c	c	c	Yes	c	Yes	Yes	Yes	Yes	Yes
5	Hathnoli	Yes	b	b	c	Yes	b	Yes	Yes	Yes	Yes	Yes	Yes	Yes
6	Moti Timbli	a	a	a	c	Yes	a	Yes	Yes	Yes	Yes	Yes	Yes	Yes
7	Nani Timbali	a	a	a	c	a	a	Yes	a	Yes	Yes	Yes	Yes	Yes
8	Nani Adboli	c	c	c	c	c	c	Yes	Yes	Yes	Yes	Yes	Yes	Yes
9	Kothipura	Yes	a	b	a	a	a	Yes	Yes	Yes	Yes	Yes	Yes	Yes
10	Moti Adboli	b	b	a	c	b	b	Yes	Yes	Yes	Yes	Yes	Yes	Yes
11	Pahadiya	b	b	c	c	b	b	Yes	a	Yes	Yes	Yes	Yes	Yes
12	Surajpura	a	a	b	c	c	c	Yes	a	Yes	Yes	Yes	Yes	Yes
13	Raska	b	b	c	b	b	b	Yes	Yes	Yes	Yes	Yes	Yes	Yes
14	Rohisa	c	c	c	c	c	c	Yes	Yes	Yes	Yes	Yes	Yes	Yes
15	Jinjar	b	b	c	b	b	b	Yes	Yes	Yes	Yes	Yes	Yes	Yes
16	Jalampura	a	a	b	c	c	c	Yes	Yes	Yes	Yes	Yes	Yes	Yes
17	Ajabpura	a	a	b	c	c	c	Yes	a	Yes	Yes	Yes	Yes	Yes
18	Ghodasar	Yes	Yes	c	c	c	c	Yes	Yes	Yes	Yes	Yes	Yes	Yes
19	Ratanpura	a	b	b	c	c	b	Yes	Yes	Yes	Yes	Yes	Yes	Yes
20	Sarsavani	c	b	b	c	c	a	Yes	Yes	Yes	Yes	Yes	Yes	Yes
21	Jaliya	Yes	b	b	b	Yes	a	Yes	Yes	Yes	Yes	Yes	Yes	Yes
22	Rudan	Yes	Yes	b	b	Yes	Yes	Yes	Yes	Yes	Yes	Yes	Yes	Yes
23	Karoli	c	c	b	c	c	Yes	Yes	Yes	Yes	Yes	Yes	Yes	Yes
24	Shatrunda	Yes	c	c	c	c	c	Yes	Yes	Yes	Yes	Yes	Yes	Yes
25	Charan Na Muvada	a	a	b	c	c	c	Yes	a	Yes	Yes	Yes	Yes	Yes
26	Charan Na Muvada (Inami)	a	c	c	c	c	c	Yes	Yes	Yes	Yes	Yes	Yes	Yes
27	Kuna	a	a	a	c	Yes	c	Yes	Yes	Yes	Yes	Yes	Yes	Yes
28	Dajipura	b	b	b	b	c	b	Yes	Yes	Yes	Yes	Yes	Yes	Yes
29	Kanij	Yes	b	b	b	Yes	Yes	Yes	Yes	a	Yes	Yes	Yes	Yes



## Census of India 2011- Village Directory Amenities and Land use ( As in 2009 )

Land Use									
Nearest Town	Area under different types of land use ( in hectares rounded up to one decimal place)								
Name	Distance Range Code i.e. a for < 5 Kms, b for 5-10 Kms & c for 10+ kms.	Forests	Area Under Non-Agricultural Uses	Barren and Un-Cultivable Land	Permanent Pastures and Other Grazing Lands	Land Under Miscellaneous Tree Crops etc.	Culturable Waste Land	Name Village	Sr. No.
102	103	104	105	106	107	108	109	2	1
KATHLAL	c	0	121.2	10.2	3.4	0	0	Bar Muvada	1
MEHMEDABAD	c	0	0.7	0.2	4.2	0	0.4	Umedpura	2
MEHMEDABAD	c	0	23.7	143.2	76.4	0	0	Haldarvas	3
MEHMEDABAD	c	0	18.5	0	3.7	0	0	Gokalpura	4
MEHMEDABAD	c	0	16	13.9	23.7	0	10.2	Hathnoli	5
MEHMEDABAD	c	0	12.6	11	8.2	0	0	Moti Timbli	6
MEHMEDABAD	c	0	0.9	0.7	12.6	0	0	Nani Timbali	7
MEHMEDABAD	c	0	0	0	40.6	0	9.8	Nani Adboli	8
MEHMEDABAD	c	0	82.4	14.4	10	0	24.4	Kothipura	9
MEHMEDABAD	c	0	11.4	33.1	48.4	0	0	Moti Adboli	10
MEHMEDABAD	c	0	9.7	19.6	0	0	1.2	Pahadiya	11
MEHMEDABAD	c	0	0.1	0	8.6	0	0	Surajpura	12
MEHMEDABAD	b	0	87.5	0	137.9	0	33.7	Raska	13
NADIAD	c	0	59	0	78	0	0.7	Rohisa	14
MEHMEDABAD	b	0	33.8	34.6	52.6	0	4.4	Jinjar	15
MEHMEDABAD	c	0	17.6	3	11.7	0	0	Jalampura	16
MEHMEDABAD	c	0	0	0.9	7.5	0	0	Ajabpura	17
MEHMEDABAD	c	0	11.2	29.3	32	0	5.4	Ghodasar	18
MEHMEDABAD	c	0	2.4	44.1	15.2	0	0.1	Ratanpura	19
KATHLAL	c	0	99.5	24.2	100.2	0	0	Sarsavani	20
KATHLAL	b	0	6.5	46.4	6.5	0	3.5	Jaliya	21
MAHUDHA	b	0	2.5	93.1	16.3	0	0	Rudan	22
MAHUDHA	c	0	13.8	10.5	9.3	0	0	Karoli	23
MEHMEDABAD	c	0	23.1	47	85	0	0.2	Shatrunda	24
MEHMEDABAD	c	0	0	0	0	0	0	Charan Na Muvada	25
MEHMEDABAD	c	0	0	18.5	17.7	0	0	Charan Na Muvada (Inami)	26
MEHMEDABAD	c	0	61.1	127.9	30.1	0	0	Kuna	27
MEHMEDABAD	c	0	9.6	0.5	15.3	0	0.6	Dajipura	28
MEHMEDABAD	b	0	6.6	75.3	68.2	0	0	Kanij	29

## Census of India 2011- Village Directory Amenities and Land use ( As in 2009 )

		Land Use										Name of three most important commodities manufactured		
		Area under different types of land use (in hectares rounded up to one decimal place)							Area irrigated by source (in hectare).					
Sr. No.	Name Village	Fallow Lands Other Than Current Fallows	Current Fallows	Net Area Sown	Total Irrigated Land Area	Total Un-irrigated Land Area	Canals (C)	Wells/Tube-Wells (W/TW)	Tanks/Lakes (T/L)	Water Falls (WF)	Others (O)			
1	2	110	111	112	113	114	115	116	117	118	119	120	121	122
1	Bar Muvada	0	0	985.7	800.7	185	40	760.7	0	0	0			
2	Umedpura	0	1.5	115.6	75	40.6	15	60	0	0	0			
3	Haldarvas	0	0	669	425	244	0	425	0	0	0			
4	Gokalpura	0	0	214.2	150	64.2	5	145	0	0	0			
5	Hathnoli	0	0	568.8	220	348.8	0	220	0	0	0			
6	Moti Timbli	0	0	154.6	50	104.6	0	50	0	0	0			
7	Nani Timbali	0	0	39.7	20	19.7	0	20	0	0	0			
8	Nani Adboli	0	18.6	213.6	150	63.6	60	90	0	0	0			
9	Kothipura	0	0	373.8	200.8	173	20	175.8	5	0	0			
10	Moti Adboli	0	0	195.5	70	125.5	0	70	0	0	0			
11	Pahadiya	1	0	89.7	70	19.7	2	68	0	0	0			
12	Surajpura	3.7	0	45.5	25	20.5	5	20	0	0	0			
13	Raska	0	0	697.2	540.2	157	340.2	200	0	0	0			
14	Rohisa	10	0	497.2	372.2	125	40	332.2	0	0	0			
15	Jinjar	0	0	395.8	250	145.8	0	245	5	0	0			
16	Jalampura	0	0	121.9	60	61.9	20	40	0	0	0			
17	Ajabpura	9	0	54.3	40	14.3	5	35	0	0	0			
18	Ghodasar	67.1	14.1	624.7	460	164.7	150	310	0	0	0			
19	Ratanpura	0.7	0	51.6	25	26.6	15	10	0	0	0			
20	Sarsavani	0	0	913.8	500	413.8	300	200	0	0	0			
21	Jaliya	0	48.1	599.5	430	169.5	125	290	15	0	0			
22	Rudan	0	0	985.9	480.3	505.6	130.2	350.2	0	0	0			
23	Karoli	24.6	0	569.8	529	40.8	100	424	5	0	0			
24	Shatrunda	0	0	336.8	310.8	26	225.8	85	0	0	0			
25	Charan Na Muvada	1.9	0	42.5	25	17.5	0	25	0	0	0			
26	Charan Na Muvada (Inami)	10.6	0	152.2	125	27.2	0	125	0	0	0			
27	Kuna	0	0	979.7	400	579.7	100	300	0	0	0			
28	Dajipura	0	0	301.7	250	51.7	76	174	0	0	0			
29	Kanij	210.9	0	1685.5	810	875.5	404	406	0	0	0			



## Census of India 2011- Village Directory Amenities and Land use ( As in 2009 )

Number of educational amenities available. (If not available within the village, the distance range code viz: a for < 5 Kms, b for 5-10 Kms and c for 10+ kms of nearest place where facility is available is given).

Sr. No.	Name Village	Location Code No.	Total Area of The Village (In Hectares Rounded Up to One Decimal Place)	Total Population (2011 Census)	Number of Households (2011 Census)	Pre-Primary School (PP)	Primary School (P)	Middle School (M)	Secondary School (S)	Senior Secondary School (SS)	Degree College of Arts Science & Commerce (ASC)	Engineering College (EC)	Medical College (MC)	Management Institute (MI)
1	2	3	4	5	6	7	8	9	10	11	12	13	14	15
CD Block:-Mehmedabad(0152)														
30	Amsaran	517452	459	3451	643	b	2		b	b	c	b	c	b
31	Modaj	517453	1274.8	15745	3043	b	12		1	1	b	b	c	b
32	Mankwa	517454	1057.6	10265	2045	b	7		1	2	b	b	c	b
33	Rinchhol	517455	840	3636	774	b	2		a	a	b	b	c	b
34	Aklacha	517456	666	2190	457	c	7		1	1	c	c	c	c
35	Vansoli	517457	262.1	1291	283	b	1		1	b	c	c	c	c
36	Navchetan	517458	240.6	1532	314	b	1		a	b	c	c	c	c
37	Navagam (Dolpura)	517459	529	2917	607	c	2		b	b	b	c	c	c
38	Khatraj	517460	878.3	6071	1316	a	5		a	a	a	a	c	a
39	Sojali	517461	345.1	2585	495	b	1		1	b	b	b	c	b
40	Ghodali	517462	262.9	3281	606	a	3		1	a	a	a	c	a
41	Sansoli	517463	548.2	4913	963	b	3		b	b	b	b	c	b
42	Nenpur	517464	1246.9	6893	1392	b	7		1	b	b	b	c	b
43	Malutaj	517465	439.8	1327	272	b	1		a	b	b	b	c	b
44	Sadra	517466	620.4	2422	476	c	1		b	c	c	c	c	c
45	Vadadla	517467	324	1560	311	c	1		a	c	c	c	c	c
46	Pahad	517468	245.9	1284	259	c	1		a	c	c	c	c	c
47	Areri	517469	382.6	2953	598	a	1		a	a	c	a	c	a
48	Wanthvali	517470	1479	9469	1955	1	7		1	1	b	b	c	b
49	Kesra	517471	1009	3817	743	b	4		1	b	b	b	c	b
50	Sihunj	517472	1697.7	8548	1871	b	5		1	b	c	c	c	c
51	Vansol Sundha	517473	451.9	3072	639	c	1		1	c	c	c	c	c
52	Sundha	517474	309.7	1198	226	c	1		a	c	c	c	c	c
53	Vamali	517475	243.7	845	170	c	2		a	c	c	c	c	c
54	Devki Vansol	517476	905.2	6232	1311	b	4		1	b	b	b	c	b
55	Kachhai	517477	1124.3	6217	1279	a	4		1	a	a	a	c	a
56	Viol	517478	439.5	1906	384	b	1		a	b	b	b	c	b
57	Chhapra	517479	620.5	4264	843	a	3		b	a	a	a	c	a
58	Katakpura	517480	366.4	1639	343	a	2		b	a	a	a	c	a
59	Iawa	517481	232.7	981	198	b	1		b	b	b	b	c	b

## Census of India 2011- Village Directory Amenities and Land use ( As in 2009 )

Number of educational amenities available. (If not available within the village, the distance range code viz; a for < 5 Kms, b for 5-10 Kms and c for 10+ kms of nearest place where facility is available is given).

Number of Medical Amenities available. (If not available within the village, the distance range code viz; a for < 5 Kms, b for 5-10 Kms and c for 10+ kms of nearest place where facility is available is given).

16	17	18	19	20	21	22	23	24	25	26	27	28	29	30	31	2	1
Polytechnic (Pt)	Vocational Training School /ITI	Non-Formal Training Centre (NFTC)	Special School for Disabled (SSD)	Others (Specify)	Community Health Centre (CHC)	Primary Health Centre (PHC)	Primary Health Sub Centre (PHS)	Maternity and Child Welfare Centre (MCWC)	T.B. Clinic (TBC)	Hospital-Allopathic (HA)	Hospital-Alternative Medicine (HO)	Dispensary (D)	Veterinary Hospital (VH)	Mobile Health Clinic (MHC)	Family Welfare Centre (FWC)	Name Village	Sr. No.
c	b	c	c		b	a	1	b	b	c	c	b	b	b	b	Amsaran	30
c	b	c	c		b	1	2	b	b	c	c	c	1	b	c	Modaj	31
c	b	c	c		b	b	1	b	b	c	c	1	b	b	b	Mankwa	32
c	b	c	c		b	b	1	b	b	c	c	b	b	b	b	Rinchhol	33
c	c	c	c		c	a	1	c	c	c	c	a	a	c	a	Aklacha	34
c	c	c	c		c	a	b	b	c	b	c	b	b	c	b	Vansoli	35
c	c	c	c		c	a	1	c	c	c	c	b	b	c	b	Navchetan	36
c	c	c	c		c	a	a	b	c	b	c	b	b	c	a	Navagam (Dolpura)	37
c	a	c	c		a	b	1	a	a	c	c	a	a	a	a	Khatraj	38
c	b	c	c		b	b	a	c	b	c	c	b	b	b	b	Sojali	39
c	a	c	c		a	a	1	c	a	c	c	a	a	a	a	Ghodali	40
c	b	c	c		b	b	1	b	b	c	c	b	b	b	b	Sansoli	41
c	b	c	c		b	b	1	b	b	c	c	b	b	b	b	Nenpur	42
c	b	c	c		b	b	a	b	b	c	c	b	b	b	b	Malutaj	43
c	c	c	c		c	c	1	c	c	c	c	c	c	c	c	Sadra	44
c	c	c	c		c	b	a	c	c	c	c	a	c	c	c	Vadadla	45
c	c	c	c		c	b	b	c	c	c	c	b	b	c	b	Pahad	46
c	a	c	c		a	b	1	c	a	c	c	a	a	a	a	Areri	47
c	b	c	c		b	b	b	b	b	c	c	b	b	b	b	Wanthvali	48
c	b	c	c		b	a	1	c	b	c	c	a	a	b	a	Kesra	49
c	c	c	c		c	1	1	c	c	c	c	b	c	c	b	Sihunj	50
c	c	c	c		c	b	1	c	c	c	c	c	b	c	b	Vansol Sundha	51
c	c	c	c		c	b	a	c	c	c	c	b	b	c	b	Sundha	52
c	c	c	c		c	b	a	c	c	c	c	b	b	c	b	Vamali	53
c	b	c	c		b	a	b	c	b	c	c	b	b	b	c	Devki Vansol	54
c	a	c	c		a	b	1	a	a	c	c	a	a	a	a	Kachhai	55
c	b	c	c		b	c	a	a	b	c	c	a	a	b	a	Virol	56
c	a	c	c		a	c	1	b	a	c	c	b	b	a	b	Chhapra	57
c	a	c	c		a	c	a	b	a	c	c	b	b	a	b	Katakpura	58
c	b	c	c		b	c	b	b	b	c	c	b	b	b	b	Iawa	59

## Census of India 2011- Village Directory Amenities and Land use ( As in 2009 )

Sr. No.	Name Village	Number of Non-Government Medical Amenities available.								Availability of drinking water - Yes / No						
		Charitable Non Govt. Hospital/Nursing Home.	Medical Practitioner With MBBS Degree	Medical Practitioner With Other Degree	Medical Practitioner With No Degree	Traditional Practitioner and Faith Healer	Medicine Shop	Others	Tap Water (Treated/Untreated)	Well Water (Covered / Uncovered well)	Hand Pump	Tube wells / Bore well	Spring	River / Canal	Tank / Pond / Lake	Others
1	2	32	33	34	35	36	37	38	39	40	41	42	43	44	45	46
30	Amsaran	0	0	2	0	0	0	0	Yes	No	Yes	Yes	No	No	No	No
31	Modaj	0	0	3	0	0	1	0	Yes	No	Yes	Yes	No	No	Yes	No
32	Mankwa	0	0	3	0	0	0	0	Yes	No	No	No	No	No	No	No
33	Rinchhol	0	0	0	0	0	0	0	Yes	No	Yes	Yes	No	No	No	No
34	Aklacha	0	0	1	0	0	0	0	Yes	No	Yes	Yes	No	Yes	Yes	No
35	Vansoli	0	0	1	0	2	0	0	Yes	No	Yes	Yes	No	No	No	No
36	Navchetan	0	0	0	0	0	0	0	Yes	No	Yes	Yes	No	No	No	No
37	Navagam (Dolpura)	0	0	0	0	0	0	0	Yes	No	Yes	Yes	No	Yes	No	No
38	Khatraj	0	1	3	1	1	0	0	Yes	No	Yes	Yes	No	Yes	No	No
39	Sojali	0	0	0	0	0	0	0	Yes	No	Yes	Yes	No	Yes	No	No
40	Ghodali	0	0	0	0	0	0	0	Yes	No	Yes	Yes	No	No	No	No
41	Sansoli	0	1	1	0	0	3	0	Yes	No	Yes	Yes	No	Yes	No	No
42	Nenpur	0	0	1	0	0	0	0	Yes	No	Yes	Yes	No	No	No	No
43	Malutaj	0	0	0	0	0	0	0	Yes	No	Yes	Yes	No	Yes	No	No
44	Sadra	0	0	0	0	0	0	0	Yes	No	Yes	Yes	No	Yes	No	No
45	Vadadla	0	0	0	0	0	0	0	Yes	No	Yes	Yes	No	Yes	No	No
46	Pahad	0	0	0	0	0	0	0	Yes	No	Yes	Yes	No	Yes	No	No
47	Areri	0	0	0	0	0	0	0	Yes	No	Yes	Yes	No	No	No	No
48	Wanthvali	0	0	2	0	0	0	0	Yes	Yes	Yes	Yes	No	No	Yes	No
49	Kesra	0	0	0	0	0	0	0	Yes	No	Yes	Yes	No	No	Yes	No
50	Sihunj	0	0	2	0	0	0	0	Yes	No	Yes	Yes	No	Yes	No	No
51	Vansol	0	0	0	0	0	0	0	Yes	No	Yes	Yes	No	No	Yes	No
52	Sundha	0	0	0	0	0	0	0	Yes	No	No	Yes	No	No	Yes	No
53	Vamali	0	0	0	0	0	0	0	Yes	No	No	Yes	No	No	Yes	No
54	Devki	0	0	0	1	1	0	0	Yes	No	Yes	Yes	No	No	Yes	No
55	Vansol	0	0	1	0	0	1	0	Yes	No	Yes	Yes	No	Yes	No	No
56	Kachhai	0	0	1	0	0	1	0	Yes	No	Yes	Yes	No	Yes	No	No
57	Virol	0	0	0	0	0	0	0	Yes	No	No	Yes	No	No	No	No
58	Chhapra	0	0	0	0	0	0	0	Yes	No	Yes	Yes	No	Yes	No	No
59	Katakpura	0	0	0	0	0	0	0	Yes	No	Yes	Yes	No	Yes	No	No
59	Iawa	0	0	0	0	0	0	0	Yes	No	Yes	Yes	No	No	No	No

## Census of India 2011- Village Directory Amenities and Land use ( As in 2009 )

Availability of toilet & others  
Yes / No

Communication and transport facilities (If amenities available code -Yes is given except for Village Pin Code, If not available within the village, the distance range code viz; a for < 5 Kms, b for 5-10 Kms and c for 10+ kms of nearest place where facility is available is given)

47	48	49	50	51	52	53	54	55	56	57	58	59	60	2	1
Community Toilet Including Bath.	Community Toilet Excluding Bath.	Rural Sanitary Mart or Sanitary Hardware Outlet Available Near The Village.	Community Bio- gas or Recycle of Waste for Productive Use.	Post Office (PO)	Sub Post Office (SPO)	Post & Telegraph Office (P&TO)	Village Pin Code	Telephones (Land Lines)	Public Call Office (PCO)	Mobile Phone Coverage	Internet Cafes/Common Service Centre (CSC)	Private Courier Facility	Bus Service (Public & Private)	Name Village	Sr. No.
No	No	No	No	a	a		387120	Yes	Yes	Yes	Yes	b	Yes	Amsaran	30
No	No	No	No	b	Yes		387110	Yes	Yes	Yes	Yes	b	Yes	Modaj	31
No	No	No	No	b	Yes		387130	Yes	Yes	Yes	Yes	b	Yes	Mankwa	32
No	No	No	No	b	Yes		387430	Yes	Yes	Yes	Yes	b	Yes	Rinchhol	33
No	No	Yes	No	a	Yes		387430	Yes	a	Yes	Yes	c	Yes	Aklacha	34
No	Yes	No	No	b	b		387335	Yes	Yes	Yes	Yes	b	Yes	Vansoli	35
No	No	No	No	a	a		387335	Yes	Yes	Yes	Yes	b	Yes	Navchetan	36
No	No	Yes	No	a	a		387430	Yes	Yes	Yes	Yes	b	Yes	Navagam (Dolpura)	37
No	No	No	No	a	Yes		387130	Yes	Yes	Yes	Yes	a	Yes	Khatraj	38
No	No	No	No	b	b		387130	Yes	Yes	Yes	Yes	b	Yes	Sojali	39
No	No	No	No	a	Yes		387130	Yes	a	Yes	Yes	a	Yes	Ghodali	40
No	No	No	Yes	b	Yes		387130	Yes	b	Yes	Yes	b	Yes	Sansoli	41
No	No	No	No	b	Yes		387130	Yes	Yes	Yes	Yes	b	Yes	Nenpur	42
No	No	No	No	b	b		387130	Yes	b	Yes	Yes	b	Yes	Malutaj	43
No	No	No	No	b	b		387130	Yes	c	Yes	Yes	c	Yes	Sadra	44
No	No	No	No	b	Yes		387130	a	Yes	Yes	Yes	c	Yes	Vadadla	45
No	No	No	No	b	b		387130	Yes	a	Yes	Yes	b	Yes	Pahad	46
No	No	No	No	a	a		387130	Yes	Yes	Yes	Yes	a	Yes	Areri	47
No	Yes	No	No	b	b		387430	Yes	Yes	Yes	Yes	b	Yes	Wanthvali	48
No	No	No	No	a	Yes		387430	Yes	c	Yes	Yes	c	Yes	Kesra	49
No	No	No	No	Yes	b		387430	Yes	Yes	Yes	Yes	c	Yes	Sihunj	50
No	No	No	No	c	Yes		387430	Yes	c	Yes	Yes	c	Yes	Vansol Sundha Sundha	51
No	No	No	No	c	a		387430	Yes	Yes	Yes	Yes	c	Yes	Sundha	52
No	No	No	No	b	a		387430	Yes	b	Yes	Yes	c	Yes	Vamali	53
No	No	No	No	b	Yes		387130	Yes	b	Yes	Yes	b	Yes	Devki Vansol	54
No	No	No	No	a	Yes		387130	Yes	Yes	Yes	Yes	a	Yes	Kachhai	55
No	No	No	No	a	a		387130	Yes	a	Yes	Yes	a	Yes	Virol	56
No	No	No	No	b	Yes		387130	Yes	b	Yes	Yes	b	Yes	Chhapra	57
No	No	No	No	b	b		387130	Yes	b	Yes	Yes	b	Yes	Katakpura	58
No	No	No	No	b	a		387130	Yes	a	Yes	Yes	b	Yes	Iawa	59

## Census of India 2011- Village Directory Amenities and Land use ( As in 2009 )

Communication and transport facilities (If amenities available code -Yes is given except for Village Pin Code, If not available within the village, the distance range code viz; a for < 5 Kms, b for 5-10 Kms and c for 10+ kms of nearest place where facility is available is given)

Village connected to highways, village roads, banks & credit societies (If amenities available code -Yes is given, If not available within the village, the distance range code viz; a for < 5 Kms, b for 5-10 Kms and c for 10+ kms of nearest place where facility is available is given)

Sr. No.	Name Village	Railway Stations	Auto/Modified Autos	Taxis and Vans	Tractors	Cycle-Pulled Rickshaws (Manual & Machine Driven)	Carts Driven by Animals	Sea /River Ferry Service	Connected to National Highway (NH)	Connected to State Highway (SH)	Connected to Major District Road (MDR)	Connected to Others District Road	Pucca Roads	Kutchcha Roads	Water Bounded Macadam (WBM) Roads
1	2	61	62	63	64	65	66	67	68	69	70	71	72	73	74
30	Amsaran	a	b	b	c		c	c	c	Yes	Yes	Yes	Yes	Yes	Yes
31	Modaj	b	Yes	Yes	c		c	c	c	b	Yes	Yes	Yes	Yes	Yes
32	Mankwa	b	b	b	c		c	c	c	b	Yes	Yes	Yes	Yes	Yes
33	Rinchhol	b	b	b	c		c	c	c	b	Yes	Yes	Yes	Yes	Yes
34	Aklacha	c	Yes	c	c		c	c	c	c	Yes	Yes	Yes	Yes	Yes
35	Vansoli	b	b	b	c		c	c	a	b	Yes	Yes	Yes	Yes	Yes
36	Navchetan	b	Yes	b	c		c	c	c	c	Yes	Yes	Yes	Yes	Yes
37	Navagam (Dolpura)	b	Yes	b	c		c	c	c	a	Yes	Yes	Yes	Yes	b
38	Khatraj	a	Yes	Yes	c		c	c	c	Yes	Yes	Yes	Yes	a	Yes
39	Sojali	b	Yes	b	c		c	c	c	Yes	Yes	Yes	Yes	b	Yes
40	Ghodali	a	Yes	a	c		c	c	c	Yes	Yes	Yes	Yes	a	Yes
41	Sansoli	b	Yes	b	c		c	c	c	Yes	Yes	Yes	Yes	b	Yes
42	Nenpur	Yes	Yes	Yes	c		c	c	c	b	Yes	Yes	Yes	b	Yes
43	Malutaj	a	b	b	c		c	c	c	b	Yes	Yes	Yes	Yes	b
44	Sadra	b	c	c	c		c	c	c	b	Yes	Yes	Yes	Yes	Yes
45	Vadadla	a	a	c	c		c	c	c	b	Yes	Yes	Yes	Yes	Yes
46	Pahad	a	b	b	c		c	c	c	b	b	Yes	Yes	Yes	Yes
47	Areri	a	a	Yes	c		c	c	c	Yes	a	Yes	Yes	Yes	Yes
48	Wanthvali	b	Yes	Yes	c		c	c	c	Yes	Yes	Yes	Yes	Yes	Yes
49	Kesra	c	Yes	c	c		c	c	c	Yes	Yes	Yes	Yes	c	Yes
50	Sihunj	b	Yes	b	c		c	c	c	Yes	Yes	Yes	Yes	b	Yes
51	Vansol Sundha	c	Yes	c	c		c	c	c	b	b	Yes	Yes	Yes	b
52	Sundha	c	c	c	c		c	c	c	b	b	Yes	Yes	c	c
53	Vamali	c	c	c	c		c	c	c	b	b	Yes	Yes	b	Yes
54	Devki Vansol	b	Yes	b	c		c	c	c	Yes	Yes	Yes	Yes	c	Yes
55	Kachhai	a	Yes	a	c		c	c	c	b	a	Yes	Yes	a	a
56	Virol	a	a	a	c		c	c	c	Yes	Yes	Yes	Yes	Yes	a
57	Chhapra	b	b	b	c		c	c	b	Yes	Yes	Yes	Yes	b	Yes
58	Katakpura	b	b	b	c		c	c	c	b	b	Yes	Yes	Yes	Yes
59	Iawa	b	b	b	c		c	c	c	b	b	Yes	Yes	b	Yes



## Census of India 2011- Village Directory

### Amenities and Land use ( As in 2009 )

Village connected to highways, village roads, banks & credit societies (If amenities available code -Yes is given, If not available within the village , the distance range code viz; a for < 5 Kms, b for 5-10 Kms and c for 10+ kms of nearest place where facility is available is given)

Availability of miscellaneous facilities (If amenities available code -Yes is given, If not available within the village, the distance range code viz; a for < 5 Kms, b for 5-10 Kms and c for 10+ kms of nearest place where facility is available is given)

75	76	77	78	79	80	81	82	83	84	85	86	87	88	2	1
Navigable Waterway (River/Canal) (NW)	Footpaths (FP)	Commercial & Co-operative Banks	ATM	Agricultural Credit Societies	Self-Help Group (SHG)	Public Distribution System (PDS) Shop	Mandis / Regular Market	Weekly Haat	Agricultural Marketing Society	Integrated Child Development Scheme (Nutritional Centres)	Anganwadi Centre (Nutritional Centres)	Others (Nutritional Centres)	ASHA (Accredited Social Health Activist)	Name Village	Sr. No.
c	Yes	b	b	b	Yes	Yes	b	b	b	b	Yes	Yes	Yes	Amsaran	30
c	Yes	Yes	b	Yes	Yes	Yes	b	b	b	b	Yes	Yes	Yes	Modaj	31
c	Yes	b	b	Yes	Yes	Yes	b	b	b	b	Yes	Yes	Yes	Mankwa	32
c	Yes	b	b	b	Yes	Yes	b	b	b	b	Yes	Yes	Yes	Rinchhol	33
c	Yes	Yes	c	c	Yes	Yes	c	c	c	c	Yes	Yes	Yes	Aklacha	34
c	Yes	b	b	Yes	Yes	Yes	b	b	b	b	Yes	Yes	Yes	Vansoli	35
c	Yes	b	b	b	c	Yes	c	c	c	b	Yes	Yes	Yes	Navchetan	36
c	Yes	b	b	b	Yes	Yes	c	c	c	c	Yes	Yes	Yes	Navagam (Dolpura)	37
c	Yes	Yes	Yes	a	Yes	Yes	a	a	a	a	Yes	Yes	Yes	Khatraj	38
c	Yes	a	a	a	b	Yes	a	a	a	a	Yes	Yes	Yes	Sojali	39
c	Yes	a	a	a	Yes	Yes	a	a	a	a	Yes	Yes	Yes	Ghodali	40
c	Yes	a	a	a	Yes	Yes	a	a	a	a	Yes	Yes	Yes	Sansoli	41
c	Yes	Yes	b	Yes	Yes	Yes	b	b	b	b	Yes	Yes	Yes	Nenpur	42
c	Yes	b	b	b	b	Yes	b	b	b	b	Yes	Yes	Yes	Malutaj	43
c	Yes	c	c	c	Yes	Yes	c	c	c	c	Yes	Yes	Yes	Sadra	44
c	Yes	c	c	c	Yes	Yes	c	c	c	c	Yes	Yes	Yes	Vadadla	45
c	Yes	b	b	b	Yes	c	b	b	b	b	Yes	Yes	Yes	Pahad	46
c	Yes	a	a	a	Yes	Yes	a	a	a	a	Yes	Yes	Yes	Areri	47
c	Yes	Yes	b	b	Yes	Yes	b	b	b	b	Yes	Yes	Yes	Wanthvali	48
c	Yes	b	b	b	Yes	Yes	b	b	b	b	Yes	Yes	Yes	Kesra	49
c	Yes	Yes	b	b	Yes	Yes	b	b	b	b	Yes	Yes	Yes	Sihunj	50
c	Yes	c	c	c	Yes	Yes	c	c	c	c	Yes	Yes	Yes	Vansol Sundha	51
c	Yes	c	c	b	Yes	Yes	c	c	c	c	Yes	Yes	Yes	Sundha	52
c	Yes	c	c	b	Yes	Yes	c	c	c	c	Yes	Yes	Yes	Vamali	53
c	Yes	b	b	Yes	Yes	Yes	b	b	b	b	Yes	Yes	Yes	Devki Vansol	54
c	Yes	a	a	a	Yes	Yes	a	a	a	a	Yes	Yes	Yes	Kachhai	55
c	Yes	a	a	a	Yes	Yes	a	b	a	a	Yes	Yes	Yes	Viol	56
c	Yes	a	a	a	Yes	Yes	a	a	a	a	Yes	Yes	Yes	Chhapra	57
c	Yes	a	a	a	Yes	Yes	a	a	a	a	Yes	Yes	Yes	Katakpura	58
c	Yes	b	b	b	a	a	b	b	b	b	Yes	Yes	a	Iawa	59

## Census of India 2011- Village Directory Amenities and Land use ( As in 2009 )

Availability of miscellaneous facilities (If amenities available code -  
Yes is given, If not available within the village, the distance range code  
viz; a for < 5 Kms, b for 5-10 Kms and c for 10+ kms of nearest place  
where facility is available is given)

Availability of electricity  
(Yes/No)

Sr. No.	Name Village	Community Centre With/ Without TV	Sports Field	Sports Club / Recreation Centre	Cinema / Video Hall	Public Library	Public Reading Room	Newspaper Supply	Assembly Polling Station	Birth & Death Registration Office	Power Supply for Domestic Use (ED)	Power Supply for Agricultural Use (EAG)	Power Supply for Commercial Use (EC)	Power Supply for All Uses (EA)
1	2	89	90	91	92	93	94	95	96	97	98	99	100	101
30	Amsaran	Yes	b	b	b	Yes	Yes	Yes	Yes	Yes	Yes	Yes	Yes	Yes
31	Modaj	Yes	Yes	b	b	Yes	Yes	Yes	Yes	c	Yes	Yes	Yes	Yes
32	Mankwa	b	Yes	b	b	Yes	b	Yes	Yes	Yes	Yes	Yes	Yes	Yes
33	Rinchhol	a	a	b	b	b	Yes	Yes	Yes	Yes	Yes	Yes	Yes	Yes
34	Aklacha	Yes	c	b	c	c	c	Yes	Yes	Yes	Yes	Yes	Yes	Yes
35	Vansoli	b	Yes	b	b	c	Yes	Yes	Yes	Yes	Yes	Yes	Yes	Yes
36	Navchetan	b	Yes	b	b	Yes	c	Yes	Yes	Yes	Yes	Yes	Yes	Yes
37	Navagam (Dolpura)	Yes	a	b	b	b	b	Yes	Yes	Yes	Yes	Yes	Yes	Yes
38	Khatraj	Yes	Yes	a	a	a	a	Yes	Yes	Yes	Yes	Yes	Yes	Yes
39	Sojali	a	a	b	a	Yes	a	Yes	Yes	Yes	Yes	Yes	Yes	Yes
40	Ghodali	a	Yes	a	a	a	a	Yes	Yes	Yes	Yes	Yes	Yes	Yes
41	Sansoli	a	Yes	b	a	Yes	a	Yes	Yes	Yes	Yes	Yes	Yes	Yes
42	Nenpur	Yes	b	b	b	b	Yes	Yes	Yes	Yes	Yes	Yes	Yes	Yes
43	Malutaj	b	b	b	b	b	b	Yes	Yes	Yes	Yes	Yes	Yes	Yes
44	Sadra	Yes	Yes	c	c	c	c	Yes	Yes	Yes	Yes	Yes	Yes	Yes
45	Vadadla	c	a	c	c	c	c	Yes	Yes	Yes	Yes	Yes	Yes	Yes
46	Pahad	b	b	b	b	c	b	Yes	Yes	Yes	Yes	Yes	Yes	Yes
47	Areri	a	Yes	a	a	a	a	Yes	Yes	Yes	Yes	Yes	Yes	Yes
48	Wanthvali	Yes	Yes	b	b	Yes	Yes	Yes	Yes	Yes	Yes	Yes	Yes	Yes
49	Kesra	Yes	b	c	b	b	b	Yes	Yes	Yes	Yes	Yes	Yes	Yes
50	Sihunj	Yes	b	b	c	Yes	Yes	Yes	Yes	Yes	Yes	Yes	Yes	Yes
51	Vansol Sundha	c	c	b	c	Yes	c	Yes	Yes	Yes	Yes	Yes	Yes	Yes
52	Sundha	c	c	a	c	c	c	Yes	Yes	Yes	Yes	Yes	Yes	Yes
53	Vamali	c	c	c	c	c	c	Yes	Yes	Yes	Yes	Yes	Yes	Yes
54	Devki Vansol	Yes	Yes	b	b	b	b	Yes	Yes	Yes	Yes	Yes	Yes	Yes
55	Kachhai	Yes	a	a	a	a	a	Yes	Yes	Yes	Yes	Yes	Yes	Yes
56	Virol	Yes	a	a	a	a	a	Yes	Yes	Yes	Yes	Yes	Yes	Yes
57	Chhapra	Yes	a	b	a	a	a	Yes	Yes	Yes	Yes	Yes	Yes	Yes
58	Katakpura	a	a	b	a	a	a	Yes	Yes	Yes	Yes	Yes	Yes	Yes
59	Iawa	b	b	b	b	b	b	Yes	Yes	Yes	Yes	Yes	Yes	Yes

## Census of India 2011- Village Directory Amenities and Land use ( As in 2009 )

Land Use									
Nearest Town	Area under different types of land use ( in hectares rounded up to one decimal place)								
Name	Distance Range Code i.e. a for < 5 Kms, b for 5-10 Kms & c for 10+ kms.	Forests	Area Under Non-Agricultural Uses	Barren and Un-Cultivable Land	Permanent Pastures and Other Grazing Lands	Land Under Miscellaneous Tree Crops etc.	Culturable Waste Land	Name Village	Sr. No.
102	103	104	105	106	107	108	109	2	1
MEHMEDABAD	b	0	3	31	28.7	0	7.9	Amsaran	30
MEHMEDABAD	b	0	86.2	37.8	83.5	3.2	0	Modaj	31
MEHMEDABAD	b	0	1.7	6.3	0	0	0.8	Mankwa	32
MEHMEDABAD	b	0	1.5	25.1	76.6	0	0	Rinchhol	33
MEHMEDABAD	c	0	56.6	29.7	42.5	0	0	Aklacha	34
MAHUDHA	b	0	5.7	0.6	8.4	0	1.6	Vansoli	35
MAHUDHA	b	0	3.6	11.9	8.1	0	0	Navchetan	36
MAHUDHA	b	0	2	31.5	4.1	0	0	Navagam (Dolpura)	37
MEHMEDABAD	a	0	51.2	52.2	20.2	2.4	12.4	Khatraj	38
MEHMEDABAD	b	0	15.2	48.9	28.4	0	0	Sojali	39
MEHMEDABAD	a	0	29.5	15.9	10.8	0	0	Ghodali	40
MEHMEDABAD	b	0	33.4	29.4	41.6	0	0	Sansoli	41
MEHMEDABAD	b	0	77	144.7	76.8	0	0	Nenpur	42
MEHMEDABAD	b	0	4.9	44	25.6	0	10.4	Malutaj	43
MEHMEDABAD	c	0	25.6	82.5	37.6	0	0	Sadra	44
MEHMEDABAD	c	0	10.9	58.7	13	0	0	Vadadla	45
MEHMEDABAD	c	0	13.2	41.4	12.5	0	8.2	Pahad	46
MEHMEDABAD	a	0	31.7	3.8	3.8	0	0	Areri	47
MEHMEDABAD	b	0	100.3	6.3	42.8	0	0	Wanthvali	48
MEHMEDABAD	b	0	87.5	2	12.7	0	0	Kesra	49
MAHUDHA	b	0	173.8	8.5	25.4	0.1	0	Sihunj	50
MEHMEDABAD	c	0	37.8	18.4	17	0	0	Vansol Sundha	51
MEHMEDABAD	c	0	33.4	3.3	8.9	0	0	Sundha	52
MEHMEDABAD	c	0	27.6	2.3	2.1	0	0	Vamali	53
MEHMEDABAD	b	0	7.5	68.2	35.5	0	4.5	Devki Vansol	54
MEHMEDABAD	a	0	1.4	15.9	20.3	0	0.8	Kachhai	55
MEHMEDABAD	b	0	10.2	27.7	7.4	0	0.7	Virol	56
MEHMEDABAD	a	0	48.6	5.2	2.6	0	0	Chhapra	57
MEHMEDABAD	a	0	0.7	1.2	12.7	0	0	Katakpura	58
MEHMEDABAD	b	0	26	16.1	23.5	0	0	Iawa	59

## Census of India 2011- Village Directory Amenities and Land use ( As in 2009 )

Land Use													Name of three most important commodities manufactured			
Area under different types of land use (in hectares rounded up to one decimal place)											Area irrigated by source (in hectare).					
Sr. No.	Name Village	Fallow Lands Other Than Current Fallows	Current Fallows	Net Area Sown	Total Irrigated Land Area	Total Un-irrigated Land Area	Canals (C)	Wells/Tube-Wells (W/TW)	Tanks/Lakes (T/L)	Water Falls (WF)	Others (O)	First				Second
1	2	110	111	112	113	114	115	116	117	118	119	120	121	122		
30	Amsaran	0	0	388.4	301	87.4	0	301	0	0	0					
31	Modaj	0	0	1064	1025	39	525	500	0	0	0					
32	Mankwa	189.5	0	859.3	559	300.3	289	270	0	0	0					
33	Rinchhol	36.7	0	700.1	500	200.1	250	250	0	0	0					
34	Aklacha	0	0	537.2	500	37.2	400	100	0	0	0					
35	Vansoli	23.7	0	222.2	200.1	22	0	200.1	0	0	0					
36	Navchetan	0.3	0	216.6	110	106.6	40	70	0	0	0					
37	Navagam (Dolpura)	0	0	491.4	250.2	241.2	50.2	200	0	0	0					
38	Khatraj	0	0	739.8	714.8	25	112.6	588.7	13.6	0	0					
39	Sojali	0	0	252.6	200.6	52	0	200.6	0	0	0					
40	Ghodali	0	1.4	205.2	130.2	75	0	130.2	0	0	0					
41	Sansoli	0	0	443.8	368.8	75	0	368.8	0	0	0					
42	Nenpur	0	0	948.4	730	218.4	0	730	0	0	0					
43	Malutaj	7	0	348	200	148	0	200	0	0	0					
44	Sadra	0	0	474.7	374	100.7	94	280	0	0	0					
45	Vadadla	0	0	241.4	175	66.4	0	175	0	0	0					
46	Pahad	0	0	170.7	135	35.7	0	135	0	0	0					
47	Areri	0	0	343.3	300.3	43	100	200.3	0	0	0					
48	Wanthvali	5.1	1	1323.5	860	463.5	310	475	75	0	0					
49	Kesra	0	0	906.7	680	226.7	200	394	39	0	47					
50	Sihunj	0	0	1489.9	1256.9	233	200	865.4	63.4	0	128.1					
51	Vansol Sundha	0	0	378.7	110	268.7	50	50	10	0	0					
52	Sundha	0	0	264.2	85	179.2	0	15	70	0	0					
53	Vamali	0	0	211.8	50	161.8	20	10	20	0	0					
54	Devki Vansol	70.8	0	718.7	650	68.7	225	425	0	0	0					
55	Kachhai	70.2	15.9	999.9	750.6	249.3	50.4	700.2	0	0	0					
56	Virol	28.8	0	364.7	283	81.7	171.6	97.6	13.8	0	0					
57	Chhapra	64.1	0	500	63.7	436.3	0	63.7	0	0	0					
58	Katakpura	24.9	0	327	281	46	0	281	0	0	0					
59	Iawa	0	0	167.2	100	67.2	0	100	0	0	0					



## Census of India 2011- Village Directory Amenities and Land use ( As in 2009 )

Number of educational amenities available. (If not available within the village, the distance range code viz; a for < 5 Kms, b for 5-10 Kms and c for 10+ kms of nearest place where facility is available is given).

Sr. No.	Name Village	Location Code No.	Total Area of The Village (In Hectares Rounded Up to One Decimal Place)	Total Population (2011 Census)	Number of Households (2011 Census)	Pre-Primary School (PP)	Primary School (P)	Middle School (M)	Secondary School (S)	Senior Secondary School (SS)	Degree College of Arts Science & Commerce (ASC)	Engineering College (EC)	Medical College (MC)	Management Institute (MI)
1	2	3	4	5	6	7	8	9	10	11	12	13	14	15
<b>CD Block:-Mehmedabad(0152)</b>														
60	Bavra	517482	484	1935	390	b	1		b	b	b	b	c	b
61	Gothaj	517483	441.6	2251	397	b	2		b	b	b	b	c	b
62	Gadva	517484	261.2	1558	328	b	2		b	b	b	b	c	b
63	Samaspur	517485	207.6	2329	436	b	2		b	b	b	b	b	b
64	Khambhali	517486	390.5	2674	528	b	2		1	b	b	b	c	b
65	Varsola	517487	996.2	2976	633	b	1		1	b	b	b	b	b
<b>Block Total</b>			<b>37932.6</b>	<b>220610</b>	<b>44812</b>	<b>1</b>	<b>162</b>	<b>0</b>	<b>21</b>	<b>7</b>	<b>0</b>	<b>0</b>	<b>0</b>	<b>0</b>

## Census of India 2011- Village Directory Amenities and Land use ( As in 2009 )

Number of educational amenities available. (If not available within the village, the distance range code viz; a for < 5 Kms, b for 5-10 Kms and c for 10+ kms of nearest place where facility is available is given).

Number of Medical Amenities available. (If not available within the village, the distance range code viz; a for < 5 Kms, b for 5-10 Kms and c for 10+ kms of nearest place where facility is available is given).

Polytechnic (Pt)	Vocational Training School /ITI	Non-Formal Training Centre (NFTC)	Special School for Disabled (SSD)	Others (Specify)	Community Health Centre (CHC)	Primary Health Centre (PHC)	Primary Health Sub Centre (PHS)	Maternity and Child Welfare Centre (MCW)	T.B. Clinic (TBC)	Hospital-Allopathic (HA)	Hospital-Alternative Medicine (HO)	Dispensary (D)	Veterinary Hospital (VH)	Mobile Health Clinic (MHC)	Family Welfare Centre (FWC)	Name Village	Sr. No.
16	17	18	19	20	21	22	23	24	25	26	27	28	29	30	31	2	1
c	b	c	c		b	b	a	b	b	c	c	b	b	b	b	Bavra	60
c	b	c	c		b	b	1	c	b	c	c	b	b	b	b	Gothaj	61
c	b	c	c		b	b	b	c	b	c	c	b	b	b	b	Gadva	62
b	b	b	b		b	a	a	b	b	b	b	b	b	b	b	Samaspur	63
c	b	c	c		b	a	a	b	b	c	c	b	b	b	b	Khambhali	64
b	b	b	b		b	1	1	b	b	b	b	1	b	b	b	Varsola	65
<b>0</b>	<b>0</b>	<b>0</b>	<b>0</b>	<b>0</b>	<b>1</b>	<b>6</b>	<b>34</b>	<b>0</b>	<b>0</b>	<b>0</b>	<b>0</b>	<b>2</b>	<b>1</b>	<b>1</b>	<b>0</b>		

## Census of India 2011- Village Directory Amenities and Land use ( As in 2009 )

Sr. No.	Name Village	Number of Non-Government Medical Amenities available.							Availability of drinking water - Yes / No							
		Charitable Non Govt. Hospital/Nursing Home.	Medical Practitioner With MBBS Degree	Medical Practitioner With Other Degree	Medical Practitioner With No Degree	Traditional Practitioner and Faith Healer	Medicine Shop	Others	Tap Water (Treated/Untreated)	Well Water (Covered / Uncovered well)	Hand Pump	Tube wells / Bore well	Spring	River / Canal	Tank / Pond / Lake	Others
1	2	32	33	34	35	36	37	38	39	40	41	42	43	44	45	46
60	Bavra	0	0	0	0	0	0	0	Yes	No	Yes	Yes	No	No	Yes	No
61	Gothaj	0	0	1	0	1	0	0	Yes	No	Yes	Yes	No	No	Yes	No
62	Gadva	0	0	0	0	0	0	0	Yes	No	Yes	Yes	No	Yes	No	No
63	Samaspur	0	0	0	0	0	0	0	Yes	No	Yes	Yes	No	No	Yes	No
64	Khambhali	0	0	0	0	0	0	0	Yes	No	Yes	Yes	No	No	Yes	No
65	Varsola	0	0	1	0	0	0	0	Yes	No	Yes	Yes	No	No	No	No
<b>Block Total</b>		<b>0</b>	<b>3</b>	<b>34</b>	<b>2</b>	<b>9</b>	<b>10</b>	<b>0</b>	<b>65</b>	<b>1</b>	<b>56</b>	<b>63</b>	<b>0</b>	<b>23</b>	<b>14</b>	<b>0</b>



## Census of India 2011- Village Directory Amenities and Land use ( As in 2009 )

Availability of toilet & others Yes / No

Communication and transport facilities (If amenities available code -Yes is given except for Village Pin Code, If not available within the village, the distance range code viz; a for < 5 Kms, b for 5-10 Kms and c for 10+ kms of nearest place where facility is available is given)

Community Toilet Including Bath.	Community Toilet Excluding Bath.	Rural Sanitary Mart or Sanitary Hardware Outlet Available Near The Village.	Community Bio- gas or Recycle of Waste for Productive Use.	Post Office (PO)	Sub Post Office (SPO)	Post & Telegraph Office (P&TO)	Village Pin Code	Telephones (Land Lines)	Public Call Office (PCO)	Mobile Phone Coverage	Internet Cafes/Common Service Centre (CSC)	Private Courier Facility	Bus Service (Public & Private)	Name Village	Sr. No.
47	48	49	50	51	52	53	54	55	56	57	58	59	60	2	1
No	No	Yes	No	b	Yes		387130	Yes	b	Yes	Yes	b	Yes	Bavra	60
No	No	No	No	b	Yes		387130	Yes	b	Yes	Yes	b	Yes	Gothaj	61
No	No	No	No	b	b		387130	Yes	Yes	Yes	Yes	b	Yes	Gadva	62
No	No	No	No	b	b		387130	Yes	b	Yes	Yes	b	Yes	Samaspur	63
No	No	No	No	b	b		387130	Yes	Yes	Yes	Yes	b	Yes	Khambhali	64
No	No	No	No	b	Yes		387130	Yes	Yes	Yes	Yes	b	Yes	Varsola	65
<b>0</b>	<b>2</b>	<b>8</b>	<b>3</b>	<b>3</b>	<b>26</b>	<b>0</b>	<b>65</b>	<b>58</b>	<b>30</b>	<b>65</b>	<b>60</b>	<b>0</b>	<b>65</b>		

## Census of India 2011- Village Directory Amenities and Land use ( As in 2009 )

Communication and transport facilities (If amenities available code -Yes is given except for Village Pin Code, If not available within the village, the distance range code viz; a for < 5 Kms, b for 5-10 Kms and c for 10+ kms of nearest place where facility is available is given)

Village connected to highways, village roads, banks & credit societies (If amenities available code -Yes is given, If not available within the village, the distance range code viz; a for < 5 Kms, b for 5-10 Kms and c for 10+ kms of nearest place where facility is available is given)

Sr. No.	Name Village	Railway Stations	Auto/Modified Autos	Taxis and Vans	Tractors	Cycle-Pulled Rickshaws (Manual & Machine Driven)	Carts Driven by Animals	Sea /River Ferry Service	Connected to National Highway (NH)	Connected to State Highway (SH)	Connected to Major District Road (MDR)	Connected to Others District Road	Pucca Roads	Kutchcha Roads	Water Bounded Macadam (WBM) Roads
1	2	61	62	63	64	65	66	67	68	69	70	71	72	73	74
60	Bavra	b	b	b	c		c	c	c	b	Yes	Yes	Yes	b	Yes
61	Gothaj	Yes	b	b	c		c	c	c	c	Yes	Yes	Yes	b	b
62	Gadva	b	Yes	b	c		c	c	b	b	Yes	Yes	Yes	Yes	Yes
63	Samaspur	b	b	b	b		b	c	b	b	Yes	Yes	Yes	b	Yes
64	Khambhali	b	b	b	c		c	c	c	b	Yes	Yes	Yes	b	Yes
65	Varsola	a	b	b	c		b	c	b	Yes	Yes	Yes	Yes	Yes	Yes
<b>Block Total</b>		<b>2</b>	<b>27</b>	<b>8</b>	<b>0</b>	<b>0</b>	<b>0</b>	<b>0</b>	<b>0</b>	<b>16</b>	<b>49</b>	<b>65</b>	<b>63</b>	<b>44</b>	<b>57</b>

## Census of India 2011- Village Directory Amenities and Land use ( As in 2009 )

Village connected to highways, village roads, banks & credit societies (If amenities available code -Yes is given, If not available within the village, the distance range code viz; a for < 5 Kms, b for 5-10 Kms and c for 10+ kms of nearest place where facility is available is given)

Availability of miscellaneous facilities (If amenities available code - Yes is given, If not available within the village, the distance range code viz; a for < 5 Kms, b for 5-10 Kms and c for 10+ kms of nearest place where facility is available is given)

75	76	77	78	79	80	81	82	83	84	85	86	87	88	Name Village	Sr. No.
c	Yes	b	b	b	Yes	Yes	b	b	b	b	Yes	Yes	Yes	Bavra	60
c	Yes	b	b	Yes	Yes	Yes	b	b	b	b	Yes	Yes	Yes	Gothaj	61
c	Yes	b	b	b	Yes	Yes	b	b	b	b	Yes	Yes	Yes	Gadva	62
c	Yes	b	b	Yes	Yes	Yes	b	b	b	b	Yes	Yes	Yes	Samaspur	63
c	Yes	b	b	b	Yes	Yes	b	b	b	b	Yes	Yes	Yes	Khambhali	64
c	Yes	b	b	b	Yes	Yes	b	b	b	b	Yes	Yes	Yes	Varsola	65
<b>0</b>	<b>65</b>	<b>11</b>	<b>1</b>	<b>12</b>	<b>53</b>	<b>50</b>	<b>1</b>	<b>0</b>	<b>0</b>	<b>0</b>	<b>61</b>	<b>65</b>	<b>55</b>		

**Census of India 2011- Village Directory**  
**Amenities and Land use ( As in 2009 )**

Sr. No.	Name Village	Availability of miscellaneous facilities (If amenities available code - Yes is given, If not available within the village, the distance range code viz; a for < 5 Kms, b for 5-10 Kms and c for 10+ kms of nearest place where facility is available is given)									Availability of electricity (Yes/No)			
		Community Centre With/ Without TV	Sports Field	Sports Club / Recreation Centre	Cinema / Video Hall	Public Library	Public Reading Room	Newspaper Supply	Assembly Polling Station	Birth & Death Registration Office	Power Supply for Domestic Use (ED)	Power Supply for Agricultural Use (EAG)	Power Supply for Commercial Use (EC)	Power Supply for All Uses (EA)
1	2	89	90	91	92	93	94	95	96	97	98	99	100	101
60	Bavra	b	b	b	b	b	b	Yes	Yes	Yes	Yes	Yes	Yes	Yes
61	Gothaj	b	b	b	b	b	b	Yes	Yes	Yes	Yes	Yes	Yes	Yes
62	Gadva	b	b	a	b	b	b	Yes	Yes	Yes	Yes	Yes	Yes	Yes
63	Samaspur	b	b	b	b	b	b	Yes	Yes	Yes	Yes	Yes	Yes	Yes
64	Khambhali	b	Yes	b	b	b	b	Yes	Yes	Yes	Yes	Yes	Yes	Yes
65	Varsola	b	b	b	b	b	Yes	Yes	Yes	Yes	Yes	Yes	Yes	Yes
<b>Block Total</b>		<b>22</b>	<b>15</b>	<b>0</b>	<b>0</b>	<b>16</b>	<b>12</b>	<b>65</b>	<b>58</b>	<b>63</b>	<b>65</b>	<b>65</b>	<b>65</b>	<b>65</b>

### Census of India 2011- Village Directory Amenities and Land use ( As in 2009 )

Land Use									
Nearest Town		Area under different types of land use ( in hectares rounded up to one decimal place)							
Name	Distance Range Code i.e. a for < 5 Kms, b for 5-10 Kms & c for 10+ kms.	Forests	Area Under Non-Agricultural Uses	Barren and Un-Cultivable Land	Permanent Pastures and Other Grazing Lands	Land Under Miscellaneous Tree Crops etc.	Culturable Waste Land	Name Village	Sr. No.
102	103	104	105	106	107	108	109	2	1
MEHMEDABAD	b	0	36.8	15.3	17.2	0	0	Bavra	60
MEHMEDABAD	b	0	2.3	28.4	16.8	0	2.1	Gothaj	61
MEHMEDABAD	b	0	2.2	23.5	14.7	0	0.8	Gadva	62
MEHMEDABAD	b	0	0.9	0.4	3.4	0	0	Samaspur	63
MEHMEDABAD	b	0	9.3	6.5	0.5	0	0.6	Khambhali	64
MEHMEDABAD	b	0	5.5	34.4	17.5	0	1.6	Varsola	65
	<b>0</b>	<b>0</b>	<b>1796.1</b>	<b>1780.6</b>	<b>1726.5</b>	<b>5.7</b>	<b>147</b>		

### Census of India 2011- Village Directory Amenities and Land use ( As in 2009 )

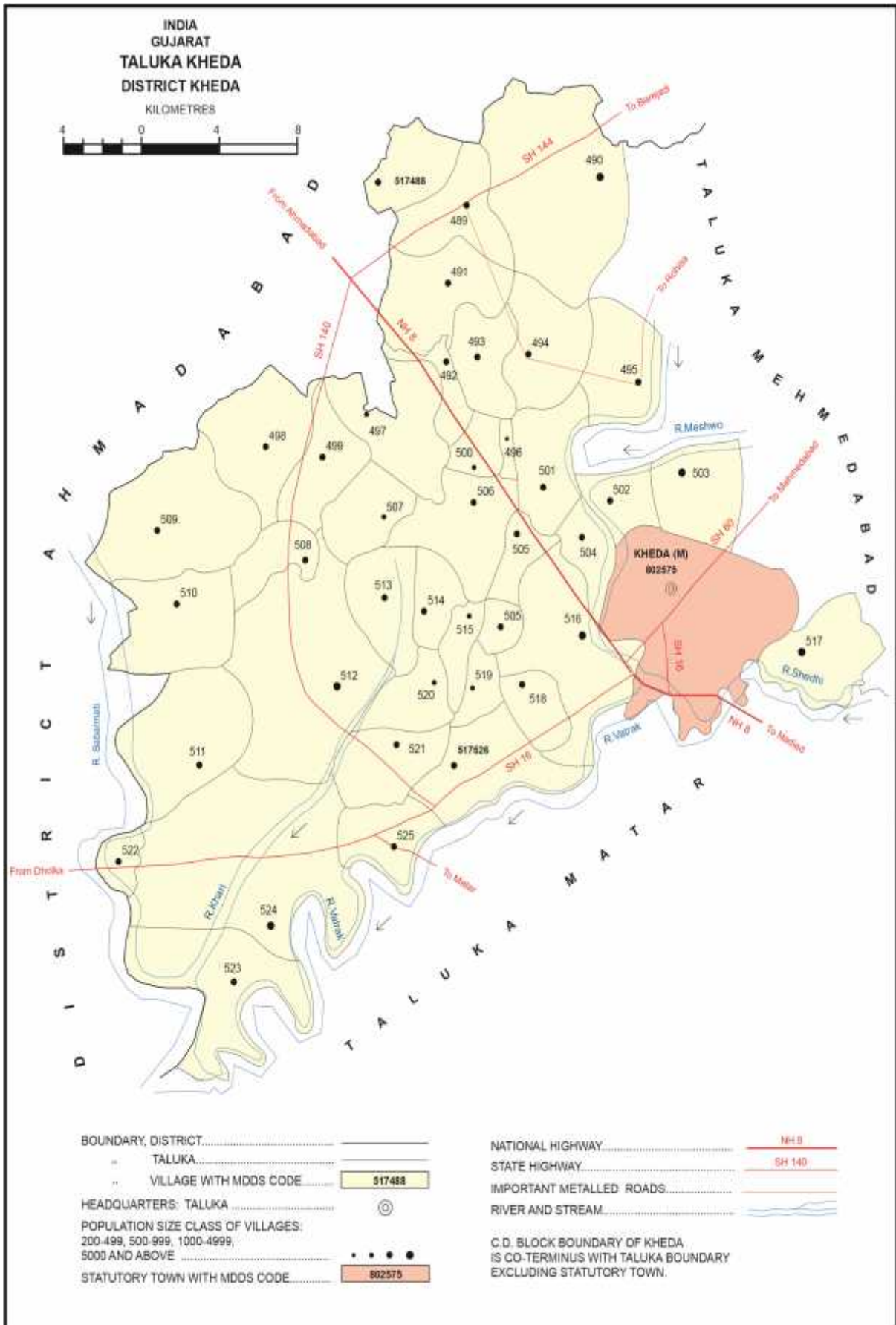
Land Use														
Sr. No.	Name Village	Area under different types of land use (in hectares rounded up to one decimal place)					Area irrigated by source (in hectare).					Name of three most important commodities manufactured		
		Fallow Lands Other Than Current Fallows	Current Fallows	Net Area Sown	Total Irrigated Land Area	Total Un-irrigated Land Area	Canals (C)	Wells/Tube-Wells (W/TW)	Tanks/Lakes (T/L)	Water Falls (WF)	Others (O)	First	Second	Third
1	2	110	111	112	113	114	115	116	117	118	119	120	121	122
60	Bavra	0	0	414.6	285	129.6	0	285	0	0	0			
61	Gothaj	19.8	0	372.1	272.1	100	0	272.1	0	0	0			
62	Gadva	0	6.2	213.8	113	100.8	0	113	0	0	0			
63	Samaspur	18.4	0	184.6	125	59.6	35	90	0	0	0			
64	Khambhali	0	60.6	313	238	75	80	154	4	0	0			
65	Varsola	35	44.4	857.7	645	212.7	140	500	5	0	0			
<b>Block Total</b>		<b>933.8</b>	<b>211.8</b>	<b>31331</b>	<b>21486.3</b>	<b>9844.6</b>	<b>5521</b>	<b>15446.6</b>	<b>343.8</b>	<b>0</b>				

**TALUKA/C.D.BLOCK**

**KHEDA**









## (C) Alphabetical list of Villages (Kheda Taluka)

Sr. No.	Name of Village	2011 Census Location Code Number	2001 Census Location Code Number
1	2	3	4
1	Bherai	517513	01113700
2	Bidaj	517491	01111500
3	Chalindra	517508	01113200
4	Chandna	517525	01114900
5	Chitrasar	517510	01113400
6	Damri	517519	01114300
7	Dedarda	517502	01112600
8	Dharoda	517509	01113300
9	Dhathal	517514	01113800
10	Goblaj	517506	01113000
11	Govindpura	517520	01114400
12	Hariyala	517516	01114000
13	Kajipura	517505	01112900
14	Kaloli	517511	01113500
15	Kanera	517492	01111600
16	Kathwada	517498	01112200
17	Khumarvad	517517	01114100
18	Lali	517489	01111300
19	Mahij	517490	01111400
20	Malarpura	517500	01112400
21	Navagam	517499	01112300
22	Nayaka	517512	01113600
23	Pansoli	517507	01113100
24	Parsantaj	517503	01112700
25	Pinglaj	517497	01112100
26	Radhu	517524	01114800
27	Rasikpura	517522	01114600
28	Samadara	517501	01112500
29	Sankhej	517495	01111900
30	Sarsa	517493	01111700
31	Shetra	517521	01114500
32	Umiyapura	517488	01111200
33	Vadala	517515	01113900
34	Vaikunthpura	517496	01112000
35	Varsang	517523	01114700
36	Vasna Bujarg	517526	01115000
37	Vasna Margiya	517494	01111800
38	Vasna-Khurd	517504	01112800
39	Vavdi	517518	01114200

## Census of India 2011- Village Directory Amenities and Land use ( As in 2009 )

Sr. No.	Name Village	Location Code No.	Total Area of The Village (In Hectares Rounded Up to One Decimal Place)	Total Population (2011 Census)	Number of Households (2011 Census)	Number of educational amenities available. (If not available within the village, the distance range code viz; a for < 5 Kms, b for 5-10 Kms and c for 10+ kms of nearest place where facility is available is given).									
						Pre-Primary School (PP)	Primary School (P)	Middle School (M)	Secondary School (S)	Senior Secondary School (SS)	Degree College of Arts Science & Commerce	Engineering College (EC)	Medical College (MC)	Management Institute (MI)	
1	2	3	4	5	6	7	8	9	10	11	12	13	14	15	
<b>CD Block:-Kheda(0153)</b>															
1	Umiyapura	517488	0	1297	263	c	1	c	b	c	c	c	c	c	
2	Lali	517489	925.1	2454	536	c	1	1	b	c	c	c	c	c	
3	Mahij	517490	1891.2	5936	1291	c	6	c	b	c	c	c	c	c	
4	Bidaj	517491	1035.4	3207	678	c	3	1	b	c	c	c	c	c	
5	Kanera	517492	488.9	1836	390	c	1	c	c	c	b	b	b	b	
6	Sarsa	517493	566	2294	477	c	1	c	b	c	c	c	c	c	
7	Vasna Margiya	517494	582.2	1904	374	c	2	1	c	c	c	c	c	c	
8	Sankhej	517495	857.4	3940	817	c	3	1	c	c	c	c	c	c	
9	Vaikunthpura	517496	72.2	450	100	c	1	c	c	c	b	b	b	b	
10	Pinglaj	517497	325.2	751	151	c	1	c	a	c	c	c	c	c	
11	Kathwada	517498	836.3	2562	488	c	3	c	c	c	c	c	c	c	
12	Navagam	517499	648.7	4356	914	c	4	1	1	c	c	c	c	c	
13	Malarpura	517500	302.7	772	167	c	3	c	c	c	c	c	c	c	
14	Samadara	517501	795.4	1914	383	b	2	b	b	b	b	b	b	b	
15	Dedarda	517502	347	1033	221	b	2	b	b	b	b	b	b	b	
16	Parsantaj	517503	702.8	5742	1197	b	3	1	b	b	b	b	b	b	
17	Vasna-Khurd	517504	391.7	1840	352	c	1	c	c	c	b	b	b	b	
18	Kajipura	517505	172.4	1549	325	b	2	b	b	b	b	b	b	b	
19	Goblaj	517506	950.9	3000	593	c	1	c	c	c	c	c	c	c	
20	Pansoli	517507	266.7	869	169	c	1	c	c	c	c	c	c	c	
21	Chalindra	517508	596.7	1021	198	c	1	c	c	c	c	c	c	c	
22	Dharoda	517509	1187.3	2726	566	c	1	c	c	c	c	c	c	c	
23	Chitrasar	517510	818.1	1696	361	c	1	c	c	c	c	c	c	c	
24	Kaloli	517511	1070.1	3488	683	c	2	c	a	c	c	c	c	c	
25	Nayaka	517512	2073.6	6323	1269	c	7	1	b	c	c	c	c	c	
26	Bherai	517513	403.7	1347	259	c	1	a	b	c	b	b	b	b	
27	Dhathal	517514	330.1	1112	228	b	1	1	b	b	b	b	b	b	
28	Vadala	517515	256.1	889	184	b	1	a	b	b	b	b	b	b	
29	Hariyala	517516	1523.5	6054	1202	a	8	1	a	a	a	a	a	a	
30	Khumarvad	517517	736.7	5591	1249	b	5	1	b	b	a	a	a	a	
31	Vavdi	517518	430.2	1312	249	b	2	b	b	b	b	b	b	b	

## Census of India 2011- Village Directory Amenities and Land use ( As in 2009 )

Number of educational amenities available. (If not available within the village, the distance range code viz; a for < 5 Kms, b for 5-10 Kms and c for 10+ kms of nearest place where facility is available is given).

Number of Medical Amenities available. (If not available within the village, the distance range code viz; a for < 5 Kms, b for 5-10 Kms and c for 10+ kms of nearest place where facility is available is given).

16	17	18	19	20	21	22	23	24	25	26	27	28	29	30	31	2	1
Polytechnic (Pt)	Vocational Training School /ITI	Non-Formal Training Centre (NFTC)	Special School for Disabled (SSD)	Others (Specify)	Community Health Centre (CHC)	Primary Health Centre (PHC)	Primary Health Sub Centre (PHS)	Maternity and Child Welfare Centre (MCWC)	T.B. Clinic (TBC)	Hospital-Allopathic (HA)	Hospital-Alternative Medicine (HO)	Dispensary (D)	Veterinary Hospital (VH)	Mobile Health Clinic (MHC)	Family Welfare Centre (FWC)	Name Village	Sr. No.
c	c	c	c		c	b	a	b	c	c	c	b	b	c	b	Umiyapura	1
c	c	c	c		c	b	1	c	c	b	c	b	b	c	c	Lali	2
c	c	c	c		c	b	1	b	c	b	c	b	b	c	b	Mahij	3
c	c	c	c		c	a	1	a	c	c	c	a	b	c	a	Bidaj	4
b	c	c	c		b	b	1	c	b	c	c	c	c	1	c	Kanera	5
c	c	c	c		c	a	a	a	c	b	c	b	c	c	a	Sarsa	6
c	c	c	c		c	1	1	c	c	c	c	1	b	c	b	Vasna Margiya	7
c	c	c	c		c	c	1	c	c	c	c	b	c	c	b	Sankhej	8
b	c	c	b		b	c	b	c	b	c	c	c	c	b	c	Vaikunthpura	9
c	c	c	c		c	a	a	a	c	c	c	a	a	c	a	Pinglaj	10
c	c	c	c		c	a	a	a	c	c	c	a	a	c	a	Kathwada	11
c	c	c	c		1	c	1	c	c	c	c	b	b	c	b	Navagam	12
c	c	c	c		c	b	a	b	c	c	c	c	c	c	c	Malarpura	13
b	b	c	b		b	b	b	b	b	b	c	b	c	b	b	Samadara	14
b	b	c	c		b	b	b	b	b	b	c	b	b	b	b	Dedarda	15
b	b	c	c		b	b	1	b	b	b	c	b	c	b	b	Parsantaj	16
b	c	c	c		b	b	b	c	b	c	c	c	c	b	c	Vasna-Khurd	17
b	b	c	c		b	b	b	b	b	b	c	b	c	b	b	Kajipura	18
c	c	c	c		c	b	1	b	c	c	c	c	c	c	b	Goblaj	19
c	c	c	c		c	b	b	b	c	c	c	b	b	c	b	Pansoli	20
c	c	c	c		c	a	a	a	c	a	c	a	a	c	a	Chalindra	21
c	c	c	c		c	b	1	b	c	c	c	b	b	c	b	Dharoda	22
c	c	c	c		c	b	b	b	c	c	c	c	c	c	c	Chitrasar	23
c	c	c	c		c	a	1	c	c	c	c	c	b	c	c	Kaloli	24
c	c	c	c		c	1	2	c	c	c	c	b	b	c	b	Nayaka	25
b	c	c	c		b	a	a	b	b	c	c	c	a	b	c	Bherai	26
b	b	c	c		b	a	a	b	b	b	c	b	b	b	a	Dhathal	27
b	b	c	c		b	b	1	b	b	b	c	b	b	b	b	Vadala	28
a	a	c	c		a	b	1	a	a	a	c	1	b	a	a	Hariyala	29
c	b	c	c		a	b	1	b	a	c	c	b	b	a	b	Khumarvad	30
b	b	c	c		b	c	b	b	b	b	c	b	c	b	b	Vavdi	31

## Census of India 2011- Village Directory Amenities and Land use ( As in 2009 )

Sr. No.	Name Village	Number of Non-Government Medical Amenities available.							Availability of drinking water - Yes / No							
		Charitable Non Govt. Hospital/Nursing Home.	Medical Practitioner With MBBS Degree	Medical Practitioner With Other Degree	Medical Practitioner With No Degree	Traditional Practitioner and Faith Healer	Medicine Shop	Others	Tap Water (Treated/Untreated)	Well Water (Covered / Uncovered well)	Hand Pump	Tube wells / Bore well	Spring	River / Canal	Tank / Pond / Lake	Others
1	2	32	33	34	35	36	37	38	39	40	41	42	43	44	45	46
1	Umiyapura	0	0	0	0	0	0	0	Yes	Yes	No	Yes	No	No	No	No
2	Lali	0	0	0	0	0	0	0	Yes	Yes	Yes	Yes	No	No	No	No
3	Mahij	0	0	0	0	0	0	0	Yes	Yes	Yes	Yes	No	No	Yes	No
4	Bidaj	0	0	0	0	0	0	0	Yes	Yes	Yes	Yes	No	Yes	Yes	No
5	Kanera	0	0	0	0	0	0	0	Yes	Yes	No	Yes	No	Yes	No	No
6	Sarsa	0	0	0	0	0	0	0	Yes	Yes	Yes	Yes	No	No	No	No
7	Vasna Margiya	0	0	0	0	0	0	0	Yes	Yes	Yes	Yes	No	No	Yes	No
8	Sankhej	0	0	0	0	0	0	0	Yes	Yes	No	Yes	No	Yes	No	No
9	Vaikunthpura	0	0	0	0	0	0	0	Yes	Yes	No	Yes	No	No	No	No
10	Pinglaj	0	0	0	0	0	0	0	Yes	Yes	No	Yes	No	Yes	No	No
11	Kathwada	0	0	0	0	0	0	0	Yes	Yes	Yes	Yes	No	Yes	No	No
12	Navagam	0	0	0	0	0	0	1	Yes	Yes	Yes	Yes	No	No	No	No
13	Malarpura	0	0	0	0	0	0	0	Yes	No	Yes	Yes	No	Yes	No	No
14	Samadara	0	0	0	0	0	0	0	Yes	Yes	Yes	Yes	No	No	No	No
15	Dedarda	0	0	0	0	0	0	0	Yes	No	Yes	Yes	No	No	No	No
16	Parsantaj	0	0	0	0	0	0	0	Yes	No	Yes	Yes	No	No	No	No
17	Vasna-Khurd	0	0	0	0	0	0	0	Yes	Yes	Yes	Yes	No	Yes	No	No
18	Kajipura	0	0	0	0	0	0	1	Yes	Yes	No	Yes	No	Yes	No	No
19	Goblaj	0	0	0	0	0	0	0	Yes	Yes	No	Yes	No	No	Yes	No
20	Pansoli	0	0	0	0	0	0	0	Yes	Yes	No	Yes	No	No	Yes	No
21	Chalindra	0	0	0	0	0	0	0	Yes	Yes	No	Yes	No	No	No	No
22	Dharoda	0	0	0	0	0	0	0	Yes	Yes	No	Yes	No	Yes	No	No
23	Chitrasar	0	0	0	0	0	0	0	Yes	No	No	Yes	No	No	No	No
24	Kaloli	0	0	0	0	0	0	0	Yes	Yes	Yes	Yes	No	No	No	No
25	Nayaka	0	0	0	0	0	0	1	Yes	Yes	Yes	Yes	No	No	No	No
26	Bherai	0	0	0	0	0	0	0	Yes	Yes	No	Yes	No	No	No	No
27	Dhathal	0	0	0	0	0	0	0	Yes	Yes	Yes	Yes	No	No	No	No
28	Vadala	0	0	0	0	0	0	0	Yes	Yes	No	Yes	No	No	No	No
29	Hariyala	0	0	0	0	0	0	0	Yes	Yes	No	Yes	No	Yes	No	No
30	Khumarvad	0	0	0	0	0	0	0	Yes	No	Yes	Yes	No	Yes	No	No
31	Vavdi	0	0	0	0	0	0	0	Yes	Yes	No	Yes	No	No	No	No

## Census of India 2011- Village Directory Amenities and Land use ( As in 2009 )

Availability of toilet & others  
Yes / No

Communication and transport facilities (If amenities available code -Yes is given except for Village Pin Code, If not available within the village, the distance range code viz; a for < 5 Kms, b for 5-10 Kms and c for 10+ kms of nearest place where facility is available is given)

47	48	49	50	51	52	53	54	55	56	57	58	59	60	2	1
Community Toilet Including Bath.	Community Toilet Excluding Bath.	Rural Sanitary Mart or Sanitary Hardware Outlet Available Near The Village.	Community Bio- gas or Recycle of Waste for Productive Use.	Post Office (PO)	Sub Post Office (SPO)	Post & Telegraph Office (P&TO)	Village Pin Code	Telephones (Land Lines)	Public Call Office (PCO)	Mobile Phone Coverage	Internet Cafes/Common Service Centre (CSC)	Private Courier Facility	Bus Service (Public & Private)	Name Village	Sr. No.
No	No	Yes	No	a	a		387120	Yes	Yes	Yes	Yes	b	Yes	Umiyapura	1
No	No	Yes	No	b	Yes		387120	Yes	Yes	Yes	Yes	b	Yes	Lali	2
No	No	Yes	No	c	Yes		387120	Yes	Yes	Yes	Yes	b	Yes	Mahij	3
No	No	Yes	Yes	b	Yes		387120	Yes	Yes	Yes	Yes	b	Yes	Bidaj	4
No	No	Yes	Yes	c	Yes		387540	b	b	Yes	Yes	c	Yes	Kanera	5
No	No	Yes	No	a	a		387120	Yes	a	Yes	Yes	c	Yes	Sarsa	6
No	No	Yes	No	b	Yes		387120	Yes	Yes	Yes	Yes	c	Yes	Vasna Margiya	7
No	No	Yes	No	c	Yes		387120	Yes	Yes	Yes	Yes	c	Yes	Sankhej	8
No	No	Yes	No	c	b		387001	Yes	Yes	Yes	Yes	c	Yes	Vaikunthpura	9
No	No	Yes	Yes	a	a		387560	Yes	Yes	Yes	Yes	a	Yes	Pinglaj	10
No	No	Yes	No	a	a		387560	Yes	a	Yes	Yes	c	Yes	Kathwada	11
No	No	Yes	Yes	Yes	Yes		387540	Yes	Yes	Yes	Yes	c	Yes	Navagam	12
No	No	Yes	No	c	a		387540	Yes	Yes	Yes	Yes	c	Yes	Malarpura	13
No	No	Yes	No	b	Yes		387120	Yes	b	Yes	Yes	b	Yes	Samadara	14
No	No	Yes	No	b	b		387130	Yes	Yes	b	Yes	b	Yes	Dedarda	15
No	No	Yes	No	b	Yes		387130	Yes	Yes	b	Yes	b	Yes	Parsantaj	16
No	No	Yes	No	a	a		387120	c	c	Yes	Yes	c	Yes	Vasna-Khurd	17
No	No	Yes	No	a	a		387120	b	b	Yes	Yes	b	Yes	Kajipura	18
No	No	Yes	No	b	Yes		387540	Yes	Yes	Yes	Yes	c	Yes	Goblaj	19
No	No	Yes	No	a	a		387540	c	c	Yes	Yes	c	Yes	Pansoli	20
No	Yes	Yes	No	a	a		387540	a	a	Yes	Yes	c	Yes	Chalindra	21
No	No	Yes	No	b	Yes		387540	Yes	Yes	Yes	Yes	c	Yes	Dharoda	22
No	Yes	Yes	No	b	a		387540	Yes	Yes	Yes	Yes	c	Yes	Chitrasar	23
No	No	Yes	No	c	Yes		387550	Yes	Yes	Yes	Yes	c	Yes	Kaloli	24
No	No	Yes	No	Yes	a		387550	Yes	Yes	Yes	Yes	c	Yes	Nayaka	25
No	No	Yes	No	a	a		387550	Yes	b	Yes	Yes	c	Yes	Bherai	26
No	No	Yes	No	b	Yes		387550	Yes	Yes	Yes	Yes	b	Yes	Dhathal	27
No	No	Yes	No	b	Yes		387550	Yes	Yes	Yes	Yes	b	Yes	Vadala	28
No	No	Yes	No	a	Yes		387570	Yes	Yes	Yes	Yes	a	Yes	Hariyala	29
No	No	Yes	No	b	Yes		387570	Yes	Yes	Yes	Yes	b	Yes	Khumarvad	30
No	No	Yes	No	b	b		387560	Yes	Yes	Yes	Yes	b	Yes	Vavdi	31

## Census of India 2011- Village Directory Amenities and Land use ( As in 2009 )

Communication and transport facilities (If amenities available code -Yes is given except for Village Pin Code, If not available within the village, the distance range code viz; a for < 5 Kms, b for 5-10 Kms and c for 10+ kms of nearest place where facility is available is given)

Village connected to highways, village roads, banks & credit societies (If amenities available code -Yes is given, If not available within the village, the distance range code viz; a for < 5 Kms, b for 5-10 Kms and c for 10+ kms of nearest place where facility is available is given)

Sr. No.	Name Village	Railway Stations	Auto/Modified Autos	Taxis and Vans	Tractors	Cycle-Pulled Rickshaws (Manual & Machine Driven)	Carts Driven by Animals	Sea /River Ferry Service	Connected to National Highway (NH)	Connected to State Highway (SH)	Connected to Major District Road (MDR)	Connected to Others District Road	Pucca Roads	Kutchcha Roads	Water Bounded Macadam (WBM) Roads
1	2	61	62	63	64	65	66	67	68	69	70	71	72	73	74
1	Umiiyapura	c	Yes	b	a		a	c	c	c	Yes	Yes	Yes	Yes	Yes
2	Lali	b	Yes	b	a		a	c	c	Yes	Yes	b	Yes	Yes	Yes
3	Mahij	a	Yes	Yes	Yes		Yes	c	c	Yes	Yes	Yes	Yes	Yes	Yes
4	Bidaj	b	Yes	b	b		b	c	Yes	Yes	Yes	Yes	Yes	Yes	Yes
5	Kanera	c	c	c	Yes		Yes	c	Yes	b	a	Yes	Yes	Yes	Yes
6	Sarsa	c	Yes	c	a		a	c	c	c	Yes	Yes	Yes	Yes	Yes
7	Vasna Margiya	c	Yes	c	b		b	c	c	c	Yes	Yes	Yes	Yes	Yes
8	Sankhej	c	b	c	c		c	c	c	c	Yes	Yes	Yes	Yes	Yes
9	Vaikunthpura	c	c	c	b		b	c	b	b	Yes	Yes	Yes	Yes	Yes
10	Pinglaj	c	c	c	b		b	c	Yes	Yes	Yes	Yes	Yes	Yes	Yes
11	Kathwada	c	a	Yes	b		b	c	c	Yes	a	Yes	Yes	Yes	Yes
12	Navagam	c	Yes	c	b		b	c	c	Yes	Yes	Yes	Yes	Yes	Yes
13	Malarpura	c	c	c	c		c	c	Yes	c	Yes	b	Yes	Yes	Yes
14	Samadara	c	b	b	b		b	c	Yes	b	Yes	Yes	Yes	Yes	Yes
15	Dedarda	c	Yes	b	Yes		b	c	b	b	Yes	b	Yes	Yes	Yes
16	Parsantaj	c	Yes	b	Yes	Yes	b	c	b	Yes	Yes	b	Yes	a	Yes
17	Vasna-Khurd	c	c	c	c		c	c	Yes	b	Yes	Yes	Yes	Yes	Yes
18	Kajipura	c	b	b	b		b	c	Yes	b	Yes	a	Yes	Yes	Yes
19	Goblaj	c	Yes	c	c		c	c	Yes	c	Yes	a	Yes	Yes	Yes
20	Pansoli	c	c	c	b		b	c	c	c	Yes	Yes	Yes	a	Yes
21	Chalindra	c	a	a	b		b	c	c	Yes	Yes	Yes	Yes	Yes	Yes
22	Dharoda	c	c	c	a		a	c	c	c	Yes	Yes	Yes	Yes	Yes
23	Chitrasar	c	Yes	c	b		b	c	c	c	b	Yes	Yes	Yes	Yes
24	Kaloli	c	Yes	c	c		c	c	c	c	Yes	Yes	Yes	Yes	Yes
25	Nayaka	c	Yes	b	b		b	c	c	Yes	Yes	Yes	Yes	Yes	Yes
26	Bherai	c	c	c	b		b	c	b	b	Yes	Yes	Yes	Yes	Yes
27	Dhathal	c	b	b	b		b	c	b	b	Yes	Yes	Yes	Yes	Yes
28	Vadala	c	Yes	b	b		b	c	b	b	Yes	Yes	Yes	Yes	Yes
29	Hariyala	a	a	a	b		b	c	Yes	Yes	Yes	Yes	Yes	Yes	Yes
30	Khumarvad	c	Yes	b	Yes	Yes	b	b	a	a	Yes	b	Yes	a	Yes
31	Vavdi	b	b	b	a		a	c	b	Yes	Yes	Yes	Yes	Yes	a



## Census of India 2011- Village Directory Amenities and Land use ( As in 2009 )

Village connected to highways, village roads, banks & credit societies (If amenities available code -Yes is given, If not available within the village , the distance range code viz; a for < 5 Kms, b for 5-10 Kms and c for 10+ kms of nearest place where facility is available is given)

Availability of miscellaneous facilities (If amenities available code - Yes is given, If not available within the village, the distance range code viz; a for < 5 Kms, b for 5-10 Kms and c for 10+ kms of nearest place where facility is available is given)

Navigable Waterway (River/Canal) (NW)	Footpaths (FP)	Commercial & Co- operative Banks	ATM	Agricultural Credit Societies	Self-Help Group (SHG)	Public Distribution System (PDS) Shop	Mandis / Regular Market	Weekly Haat	Agricultural Marketing Society	Integrated Child Development Scheme (Nutritional Centres)	Anganwadi Centre (Nutritional Centres)	Others (Nutritional Centres)	ASHA (Accredited Social Health Activist)	Name Village	Sr. No.
75	76	77	78	79	80	81	82	83	84	85	86	87	88	2	1
c	Yes	a	b	Yes	Yes	Yes	b	c	c	c	Yes	Yes	Yes	Umiyapura	1
c	Yes	Yes	b	Yes	Yes	Yes	b	b	b	c	Yes	Yes	Yes	Lali	2
c	Yes	Yes	b	Yes	Yes	Yes	b	b	b	c	Yes	Yes	Yes	Mahij	3
c	Yes	Yes	b	b	Yes	Yes	b	b	b	c	Yes	Yes	Yes	Bidaj	4
c	Yes	b	c	Yes	b	Yes	b	b	b	b	Yes	Yes	Yes	Kanera	5
c	Yes	a	c	Yes	Yes	Yes	c	c	c	c	Yes	Yes	c	Sarsa	6
c	Yes	c	c	Yes	Yes	Yes	c	c	c	c	Yes	Yes	Yes	Vasna Margiya	7
Yes	Yes	Yes	c	Yes	Yes	Yes	c	c	c	c	Yes	Yes	Yes	Sankhej	8
c	Yes	c	c	b	Yes	Yes	b	b	b	b	Yes	Yes	Yes	Vaikunthpura	9
c	Yes	c	c	c	c	c	c	c	c	c	Yes	Yes	Yes	Pinglaj	10
c	Yes	a	c	a	Yes	c	c	c	a	c	Yes	Yes	Yes	Kathwada	11
c	Yes	Yes	Yes	Yes	Yes	Yes	c	c	c	c	Yes	Yes	Yes	Navagam	12
c	Yes	c	c	c	c	Yes	c	b	c	c	Yes	Yes	Yes	Malarpura	13
c	Yes	b	b	Yes	Yes	Yes	b	b	b	b	Yes	Yes	Yes	Samadara	14
c	Yes	b	b	b	Yes	Yes	b	b	b	b	Yes	Yes	Yes	Dedarda	15
c	Yes	b	b	Yes	Yes	Yes	b	b	b	b	Yes	Yes	Yes	Parsantaj	16
c	Yes	c	c	Yes	Yes	b	b	b	b	b	Yes	Yes	Yes	Vasna-Khurd	17
c	Yes	b	b	b	Yes	Yes	b	b	b	b	Yes	Yes	Yes	Kajipura	18
c	Yes	Yes	c	c	Yes	Yes	c	c	c	c	Yes	Yes	Yes	Goblaj	19
c	Yes	b	c	c	Yes	Yes	c	c	c	c	Yes	Yes	Yes	Pansoli	20
c	Yes	a	c	a	Yes	Yes	c	c	c	c	Yes	Yes	Yes	Chalindra	21
c	Yes	b	c	Yes	Yes	Yes	c	c	c	c	Yes	Yes	Yes	Dharoda	22
c	Yes	c	c	c	Yes	Yes	c	c	c	c	Yes	Yes	Yes	Chitrasar	23
c	Yes	a	c	c	Yes	Yes	c	c	c	c	Yes	Yes	Yes	Kaloli	24
c	Yes	Yes	c	b	Yes	Yes	c	c	Yes	c	Yes	Yes	Yes	Nayaka	25
c	Yes	a	c	Yes	b	Yes	b	b	b	b	Yes	Yes	Yes	Bherai	26
c	Yes	b	b	b	Yes	Yes	b	b	b	b	Yes	Yes	Yes	Dhathal	27
c	Yes	b	b	b	Yes	Yes	b	b	b	b	Yes	Yes	Yes	Vadala	28
c	Yes	a	a	Yes	Yes	Yes	a	a	a	a	Yes	Yes	Yes	Hariyala	29
c	Yes	b	b	a	Yes	Yes	a	a	a	a	Yes	Yes	Yes	Khumarvad	30
c	Yes	b	b	b	Yes	Yes	b	b	b	b	Yes	Yes	Yes	Vavdi	31

## Census of India 2011- Village Directory

### Amenities and Land use ( As in 2009 )

Availability of miscellaneous facilities (If amenities available code - Yes is given, If not available within the village, the distance range code viz; a for < 5 Kms, b for 5-10 Kms and c for 10+ kms of nearest place where facility is available is given)

Availability of electricity (Yes/No)

Sr. No.	Name Village	Community Centre With/ Without TV	Sports Field	Sports Club / Recreation Centre	Cinema / Video Hall	Public Library	Public Reading Room	Newspaper Supply	Assembly Polling Station	Birth & Death Registration Office	Power Supply for Domestic Use (ED)	Power Supply for Agricultural Use (EAG)	Power Supply for Commercial Use (EC)	Power Supply for All Uses (EA)
1	2	89	90	91	92	93	94	95	96	97	98	99	100	101
1	Umiyapura	c	Yes	b	c	c	b	Yes	Yes	Yes	Yes	Yes	Yes	Yes
2	Lali	b	Yes	c	c	c	c	Yes	Yes	Yes	Yes	Yes	Yes	Yes
3	Mahij	Yes	Yes	c	b	b	Yes	Yes	Yes	Yes	Yes	Yes	Yes	Yes
4	Bidaj	b	Yes	b	b	c	b	Yes	Yes	Yes	Yes	Yes	Yes	Yes
5	Kanera	Yes	Yes	c	b	b	b	Yes	Yes	Yes	Yes	Yes	Yes	Yes
6	Sarsa	a	c	b	c	c	c	Yes	Yes	Yes	Yes	Yes	Yes	Yes
7	Vasna Margiya	b	Yes	a	c	b	b	Yes	Yes	Yes	Yes	Yes	Yes	Yes
8	Sankhej	Yes	c	c	c	c	c	Yes	Yes	Yes	Yes	Yes	Yes	Yes
9	Vaikunthpura	b	b	c	b	b	b	Yes	Yes	Yes	Yes	Yes	Yes	Yes
10	Pinglaj	Yes	Yes	a	c	c	c	Yes	Yes	Yes	Yes	Yes	Yes	Yes
11	Kathwada	Yes	Yes	b	c	c	a	Yes	Yes	Yes	Yes	Yes	Yes	Yes
12	Navagam	Yes	Yes	b	c	Yes	Yes	Yes	Yes	Yes	Yes	Yes	Yes	Yes
13	Malarpura	c	Yes	a	c	c	c	Yes	Yes	Yes	Yes	Yes	Yes	Yes
14	Samadara	b	Yes	b	b	b	b	Yes	Yes	Yes	Yes	Yes	Yes	Yes
15	Dedarda	Yes	Yes	a	b	b	b	Yes	Yes	Yes	Yes	Yes	Yes	Yes
16	Parsantaj	Yes	Yes	b	b	b	b	Yes	Yes	Yes	Yes	Yes	Yes	Yes
17	Vasna-Khurd	b	Yes	c	b	b	b	Yes	Yes	Yes	Yes	Yes	Yes	Yes
18	Kajipura	Yes	Yes	b	b	b	Yes	Yes	Yes	Yes	Yes	Yes	Yes	Yes
19	Goblaj	c	Yes	a	c	Yes	c	Yes	Yes	Yes	Yes	Yes	Yes	Yes
20	Pansoli	c	c	b	c	c	c	Yes	Yes	Yes	Yes	Yes	Yes	Yes
21	Chalindra	a	Yes	c	c	c	a	Yes	Yes	Yes	Yes	Yes	Yes	Yes
22	Dharoda	Yes	Yes	a	b	c	b	Yes	Yes	Yes	Yes	Yes	Yes	Yes
23	Chitrasar	b	Yes	b	c	b	b	Yes	Yes	Yes	Yes	Yes	Yes	Yes
24	Kaloli	Yes	Yes	c	c	c	a	Yes	Yes	Yes	Yes	Yes	Yes	Yes
25	Nayaka	Yes	Yes	c	c	b	Yes	Yes	Yes	Yes	Yes	Yes	Yes	Yes
26	Bherai	b	Yes	c	b	b	b	Yes	Yes	Yes	Yes	Yes	Yes	Yes
27	Dhathal	Yes	Yes	b	b	b	b	Yes	Yes	Yes	Yes	Yes	Yes	Yes
28	Vadala	Yes	Yes	b	b	b	b	Yes	Yes	Yes	Yes	Yes	Yes	Yes
29	Hariyala	Yes	Yes	a	a	a	a	Yes	Yes	Yes	Yes	Yes	Yes	Yes
30	Khumarvad	Yes	Yes	b	a	a	a	Yes	Yes	Yes	Yes	Yes	Yes	Yes
31	Vavdi	b	Yes	b	b	b	b	Yes	Yes	Yes	Yes	Yes	Yes	Yes

## Census of India 2011- Village Directory Amenities and Land use ( As in 2009 )

Nearest Town		Land Use							Area under different types of land use ( in hectares rounded up to one decimal place)	
Name	Distance Range Code i.e. a for < 5 Kms, b for 5-10 Kms & c for 10+ kms.	Forests	Area Under Non-Agricultural Uses	Barren and Un-Cultivable Land	Permanent Pastures and Other Grazing Lands	Land Under Miscellaneous Tree Crops etc.	Culturable Waste Land	Name Village	Sr. No.	
102	103	104	105	106	107	108	109	2	1	
NADIAD	c	0	0	0	0	0	0	Umiyapura	1	
NADIAD	c	0	0	0	26.5	37.9	26	Lali	2	
MEHMEDABAD	c	0	0	0	83.7	83.7	28.8	Mahij	3	
NADIAD	c	0	60	0	0	0	141.4	Bidaj	4	
NADIAD	b	0	25	0	25	50	0	Kanera	5	
NADIAD	c	0	0	0	0	19	19	Sarsa	6	
NADIAD	c	0	0	0	0	40.8	40	Vasna Margiya	7	
NADIAD	c	0	8	0	24	117.2	30	Sankhej	8	
NADIAD	b	0	0	0	6.2	6	0	Vaikunthpura	9	
NADIAD	c	0	0	0	35	40	23.4	Pinglaj	10	
NADIAD	c	0	0	0	69.3	0	56.5	Kathwada	11	
NADIAD	c	0	0	0	131	61.7	0	Navagam	12	
NADIAD	c	0	0	0	29.7	24	0	Malarpura	13	
NADIAD	b	0	0	0	93.5	100	73.6	Samadara	14	
NADIAD	b	0	0	0	106.1	5.8	0	Dedarda	15	
NADIAD	b	0	0	0	50.7	94	58	Parsantaj	16	
NADIAD	b	0	0	52.6	66.8	0	0	Vasna-Khurd	17	
NADIAD	b	0	28	0	3.4	20	0	Kajipura	18	
NADIAD	c	0	73.9	0	137	0	100	Goblaj	19	
NADIAD	c	0	0	0	20.7	7	13	Pansoli	20	
NADIAD	c	0	0	0	43.7	0	70	Chalindra	21	
NADIAD	c	0	0	0	39	30.3	0	Dharoda	22	
NADIAD	c	0	0	0	80	50	67.1	Chitrasar	23	
NADIAD	c	0	0	0	72.1	78	100	Kaloli	24	
NADIAD	c	0	100	0	0	51	174.6	Nayaka	25	
NADIAD	b	0	0	0	30.7	25	25	Bherai	26	
NADIAD	b	0	0	1.1	26	0	0	Dhathal	27	
NADIAD	b	0	0	3	6	16	50	Vadala	28	
NADIAD	a	0	191	0	0	0	83.5	Hariyala	29	
NADIAD	a	0	0	0	35	39.7	40	Khumarvad	30	
NADIAD	b	0	0	0	20.2	0	95	Vavdi	31	

## Census of India 2011- Village Directory Amenities and Land use ( As in 2009 )

Land Use												Name of three most important commodities manufactured		
Area under different types of land use (in hectares rounded up to one decimal place)							Area irrigated by source (in hectare).							
Sr. No.	Name Village	Fallow Lands Other Than Current Fallows	Current Fallows	Net Area Sown	Total Irrigated Land Area	Total Un-irrigated Land Area	Canals (C)	Wells/Tube-Wells (W/TW)	Tanks/Lakes (T/L)	Water Falls (WF)	Others (O)	First	Second	Third
1	2	110	111	112	113	114	115	116	117	118	119	120	121	122
1	Umiyapura	0	0	0	0	0	0	0	0	0	0			
2	Lali	0	37.9	796.9	796.9	0	96	694.9	6	0	0			
3	Mahij	50	50	1595	1300	295	415	715	170	0	0			
4	Bidaj	60	0	774	774	0	100	550	124	0	0			
5	Kanera	0	0	388.9	300	88.9	150	150	0	0	0			
6	Sarsa	0	0	528	417	111	200	217	0	0	0			
7	Vasna Margiya	20	20	461.4	415	46.4	415	0	0	0	0			
8	Sankhej	20.6	58.6	599	403	196	0	390	13	0	0			
9	Vaikunthpura	0	0	60	40	20	40	0	0	0	0			
10	Pinglaj	0	0	226.8	221.6	5.2	165.3	56.4	0	0	0			
11	Kathwada	0	56.5	654	347	307	347	0	0	0	0			
12	Navagam	0	0	456	110	346	0	110	0	0	0			
13	Malarpura	0	0	249	200	49	100	100	0	0	0			
14	Samadara	0	0	528.3	300	228.3	15	285	0	0	0			
15	Dedarda	0	0	235	37	198	0	37	0	0	0			
16	Parsantaj	0	0	500	97	403	0	97	0	0	0			
17	Vasna-Khurd	0	0	272.4	159	113.4	0	159	0	0	0			
18	Kajipura	0	0	121	99	22	93	6	0	0	0			
19	Goblaj	100	0	540	500	40	430	70	0	0	0			
20	Pansoli	10	10	206	188	18	0	100	88	0	0			
21	Chalindra	70	0	413	222	191	0	222	0	0	0			
22	Dharoda	101	0	1017	800	217	0	800	0	0	0			
23	Chitrasar	40	40	541	321	220	0	250	0	0	71			
24	Kaloli	50	50	720	560	160	0	560	0	0	0			
25	Nayaka	200	0	1548	900	648	600	300	0	0	0			
26	Bherai	7	0	316	290	26	130	150	10	0	0			
27	Dhathal	22	0	281	281	0	125	156	0	0	0			
28	Vadala	50	3.1	128	95	33	80	15	0	0	0			
29	Hariyala	0	0	1249	267	982	267	0	0	0	0			
30	Khumarvad	30	5	587	115	472	0	115	0	0	0			
31	Vavdi	20	23	272	103	169	103	0	0	0	0			



## Census of India 2011- Village Directory Amenities and Land use ( As in 2009 )

Number of educational amenities available. (If not available within the village, the distance range code viz; a for < 5 Kms, b for 5-10 Kms and c for 10+ kms of nearest place where facility is available is given).

Sr. No.	Name Village	Location Code No.	Total Area of The Village (In Hectares Rounded Up to One Decimal Place)	Total Population (2011 Census)	Number of Households (2011 Census)	Pre-Primary School (PP)	Primary School (P)	Middle School (M)	Secondary School (S)	Senior Secondary School (SS)	Degree College of Arts Science & Commerce (ASC)	Engineering College (EC)	Medical College (MC)	Management Institute (MI)
1	2	3	4	5	6	7	8	9	10	11	12	13	14	15
<b>CD Block:-Kheda(0153)</b>														
32	Damri	517519	316.2	654	143	b	1		b	b	b	b	b	b
33	Govindpura	517520	343.2	767	166	b	1		b	b	b	a	a	a
34	Shetra	517521	449.5	1212	259	b	1		b	b	b	b	b	b
35	Rasikpura	517522	331.6	2421	484	c	2		1	c	c	c	c	c
36	Varsang	517523	825.1	2185	442	c	1		a	a	c	c	c	c
37	Radhu	517524	2576.1	10166	2072	c	6		1	1	c	b	b	b
38	Chandna	517525	501.7	2410	481	b	2		a	a	b	b	b	b
39	Vasna Bujarg	517526	1004.3	3507	722	b	1		1	b	b	b	b	b
<b>Block Total</b>			<b>27932</b>	<b>102587</b>	<b>21103</b>	<b>0</b>	<b>87</b>	<b>0</b>	<b>13</b>	<b>2</b>	<b>0</b>	<b>0</b>	<b>0</b>	<b>0</b>

## Census of India 2011- Village Directory Amenities and Land use ( As in 2009 )

Number of educational amenities available. (If not available within the village, the distance range code viz; a for < 5 Kms, b for 5-10 Kms and c for 10+ kms of nearest place where facility is available is given).

Number of Medical Amenities available. (If not available within the village, the distance range code viz; a for < 5 Kms, b for 5-10 Kms and c for 10+ kms of nearest place where facility is available is given).

Polytechnic (Pt)	Vocational Training School /ITI	Non-Formal Training Centre (NFTC)	Special School for Disabled (SSD)	Others (Specify)	Community Health Centre (CHC)	Primary Health Centre (PHC)	Primary Health Sub Centre (PHS)	Maternity and Child Welfare Centre (MCW)	T.B. Clinic (TBC)	Hospital-Allopathic (HA)	Hospital-Alternative Medicine (HO)	Dispensary (D)	Veterinary Hospital (VH)	Mobile Health Clinic (MHC)	Family Welfare Centre (FWC)	Name Village	Sr. No.
16	17	18	19	20	21	22	23	24	25	26	27	28	29	30	31	2	1
b	b	c	c		b	c	b	b	b	b	c	b	c	b	b	Damri	32
a	b	c	c		a	b	a	b	a	b	c	b	b	a	b	Govindpura	33
b	b	c	c		b	b	b	b	b	b	c	b	b	b	b	Shetra	34
c	c	c	c		c	b	b	b	c	c	c	c	b	c	b	Rasikpura	35
c	c	c	c		c	a	1	a	c	c	c	c	a	c	a	Varsang	36
b	c	c	c		b	1	1	c	b	c	c	c	b	b	c	Radhu	37
b	b	c	c		b	a	a	a	b	b	c	b	b	b	a	Chandna	38
b	b	c	c		b	b	1	b	b	b	c	b	b	b	b	Vasna Bujarg	39
<b>0</b>	<b>0</b>	<b>0</b>	<b>0</b>	<b>0</b>	<b>1</b>	<b>3</b>	<b>19</b>	<b>0</b>	<b>0</b>	<b>0</b>	<b>0</b>	<b>2</b>	<b>0</b>	<b>1</b>	<b>0</b>		

## Census of India 2011- Village Directory Amenities and Land use ( As in 2009 )

Sr. No.	Name Village	Number of Non-Government Medical Amenities available.								Availability of drinking water - Yes / No						
		Charitable Non Govt. Hospital/Nursing Home.	Medical Practitioner With MBBS Degree	Medical Practitioner With Other Degree	Medical Practitioner With No Degree	Traditional Practitioner and Faith Healer	Medicine Shop	Others	Tap Water (Treated/Untreated)	Well Water (Covered / Uncovered well)	Hand Pump	Tube wells / Bore well	Spring	River / Canal	Tank / Pond / Lake	Others
1	2	32	33	34	35	36	37	38	39	40	41	42	43	44	45	46
32	Damri	0	0	0	0	0	0	0	Yes	Yes	Yes	Yes	No	No	No	No
33	Govindpura	0	0	0	0	0	0	0	Yes	Yes	Yes	Yes	No	No	No	No
34	Shetra	0	0	0	0	0	0	0	Yes	Yes	No	Yes	No	Yes	Yes	No
35	Rasikpura	0	0	0	0	0	0	0	Yes	Yes	Yes	Yes	No	Yes	No	No
36	Varsang	0	0	0	0	0	0	0	Yes	Yes	Yes	Yes	No	No	No	No
37	Radhu	0	0	0	0	0	1	0	Yes	Yes	No	Yes	No	Yes	No	No
38	Chandna	0	0	0	0	0	0	0	Yes	Yes	Yes	Yes	No	Yes	No	No
39	Vasna Bujarg	0	0	0	0	0	0	0	Yes	Yes	No	Yes	No	No	No	No
<b>Block Total</b>		<b>0</b>	<b>0</b>	<b>0</b>	<b>0</b>	<b>0</b>	<b>4</b>	<b>0</b>	<b>39</b>	<b>34</b>	<b>21</b>	<b>39</b>	<b>0</b>	<b>15</b>	<b>6</b>	<b>0</b>



## Census of India 2011- Village Directory Amenities and Land use ( As in 2009 )

Availability of toilet & others  
Yes / No

Communication and transport facilities (If amenities available code -Yes is given except for Village Pin Code, If not available within the village, the distance range code viz; a for < 5 Kms, b for 5-10 Kms and c for 10+ kms of nearest place where facility is available is given)

Community Toilet Including Bath.	Community Toilet Excluding Bath.	Rural Sanitary Mart or Sanitary Hardware Outlet Available Near The Village.	Community Bio- gas or Recycle of Waste for Productive Use.	Post Office (PO)	Sub Post Office (SPO)	Post & Telegraph Office (P&TO)	Village Pin Code	Telephones (Land Lines)	Public Call Office (PCO)	Mobile Phone Coverage	Internet Cafes/Common Service Centre (CSC)	Private Courier Facility	Bus Service (Public & Private)	Name Village	Sr. No.
47	48	49	50	51	52	53	54	55	56	57	58	59	60	2	1
No	No	Yes	No	b	b		387560	Yes	Yes	Yes	Yes	b	Yes	Damri	32
No	No	Yes	No	b	b		387560	Yes	Yes	Yes	Yes	b	Yes	Govindpura	33
No	No	Yes	No	b	Yes		387560	Yes	b	Yes	Yes	b	Yes	Shetra	34
No	No	Yes	No	b	Yes		387560	Yes	Yes	Yes	Yes	c	Yes	Rasikpura	35
No	No	Yes	No	a	Yes		387560	Yes	Yes	Yes	Yes	c	Yes	Varsang	36
No	Yes	Yes	No	Yes	c		387560	Yes	Yes	Yes	Yes	c	Yes	Radhu	37
No	No	Yes	No	Yes	Yes		387560	Yes	Yes	Yes	Yes	b	Yes	Chandna	38
No	No	Yes	No	b	Yes		387560	Yes	Yes	Yes	Yes	b	Yes	Vasna Bujarg	39
<b>0</b>	<b>3</b>	<b>39</b>	<b>4</b>	<b>4</b>	<b>21</b>	<b>0</b>	<b>39</b>	<b>34</b>	<b>29</b>	<b>37</b>	<b>39</b>	<b>0</b>	<b>39</b>		

## Census of India 2011- Village Directory Amenities and Land use ( As in 2009 )

Communication and transport facilities (If amenities available code -Yes is given except for Village Pin Code, If not available within the village, the distance range code viz; a for < 5 Kms, b for 5-10 Kms and c for 10+ kms of nearest place where facility is available is given)

Village connected to highways, village roads, banks & credit societies (If amenities available code -Yes is given, If not available within the village, the distance range code viz; a for < 5 Kms, b for 5-10 Kms and c for 10+ kms of nearest place where facility is available is given)

Sr. No.	Name Village	Railway Stations	Auto/Modified Autos	Taxis and Vans	Tractors	Cycle-Pulled Rickshaws (Manual & Machine Driven)	Carts Driven by Animals	Sea /River Ferry Service	Connected to National Highway (NH)	Connected to State Highway (SH)	Connected to Major District Road (MDR)	Connected to Others District Road	Pucca Roads	Kutchcha Roads	Water Bounded Macadam (WBM) Roads
1	2	61	62	63	64	65	66	67	68	69	70	71	72	73	74
32	Damri	b	b	b	b		b	c	b	b	Yes	Yes	Yes	Yes	Yes
33	Govindpura	c	Yes	b	b		b	c	a	a	Yes	Yes	Yes	Yes	a
34	Shetra	b	Yes	b	b		b	c	b	Yes	Yes	Yes	Yes	Yes	a
35	Rasikpura	c	b	c	b		b	c	c	Yes	Yes	Yes	Yes	Yes	a
36	Varsang	c	a	c	c		c	c	c	c	Yes	Yes	Yes	Yes	Yes
37	Radhu	c	Yes	c	b		b	c	b	Yes	Yes	Yes	Yes	Yes	a
38	Chandna	c	Yes	b	b		b	c	b	Yes	Yes	Yes	Yes	Yes	Yes
39	Vasna Bujarg	c	a	b	a		a	c	b	Yes	Yes	Yes	Yes	Yes	Yes
<b>Block Total</b>		<b>0</b>	<b>19</b>	<b>2</b>	<b>5</b>	<b>2</b>	<b>2</b>	<b>0</b>	<b>9</b>	<b>16</b>	<b>36</b>	<b>32</b>	<b>39</b>	<b>36</b>	<b>34</b>

## Census of India 2011- Village Directory Amenities and Land use ( As in 2009 )

Village connected to highways, village roads, banks & credit societies (If amenities available code -Yes is given, If not available within the village , the distance range code viz; a for < 5 Kms, b for 5-10 Kms and c for 10+ kms of nearest place where facility is available is given)														Availability of miscellaneous facilities (If amenities available code - Yes is given, If not available within the village, the distance range code viz; a for < 5 Kms, b for 5-10 Kms and c for 10+ kms of nearest place where facility is available is given)	
Navigable Waterway (River/Canal) (NW)	Footpaths (FP)	Commercial & Co-operative Banks	ATM	Agricultural Credit Societies	Self-Help Group (SHG)	Public Distribution System (PDS) Shop	Mandis / Regular Market	Weekly Haat	Agricultural Marketing Society	Integrated Child Development Scheme (Nutritional Centres)	Anganwadi Centre (Nutritional Centres)	Others (Nutritional Centres)	ASHA (Accredited Social Health Activist)	Name Village	Sr. No.
75	76	77	78	79	80	81	82	83	84	85	86	87	88	2	1
c	Yes	b	b	b	Yes	Yes	b	b	b	b	Yes	Yes	Yes	Damri	32
c	Yes	b	b	a	Yes	Yes	a	a	a	a	Yes	Yes	Yes	Govindpura	33
c	Yes	b	b	b	Yes	Yes	b	b	b	b	Yes	Yes	Yes	Shetra	34
c	Yes	b	b	c	Yes	Yes	c	c	c	c	Yes	Yes	Yes	Rasikpura	35
c	Yes	a	c	a	Yes	Yes	c	c	c	c	Yes	Yes	Yes	Varsang	36
c	Yes	Yes	c	Yes	Yes	Yes	b	b	b	b	Yes	Yes	Yes	Radhu	37
c	Yes	b	b	b	Yes	Yes	b	b	b	b	Yes	Yes	Yes	Chandna	38
c	Yes	b	b	b	Yes	Yes	b	b	b	b	Yes	Yes	Yes	Vasna Bujarg	39
<b>1</b>	<b>39</b>	<b>8</b>	<b>1</b>	<b>15</b>	<b>35</b>	<b>36</b>	<b>0</b>	<b>0</b>	<b>1</b>	<b>0</b>	<b>39</b>	<b>39</b>	<b>38</b>		

## Census of India 2011- Village Directory Amenities and Land use ( As in 2009 )

Availability of miscellaneous facilities (If amenities available code -  
Yes is given, If not available within the village, the distance range code  
viz; a for < 5 Kms, b for 5-10 Kms and c for 10+ kms of nearest place  
where facility is available is given)

Availability of electricity  
(Yes/No)

Sr. No.	Name Village	Community Centre With/ Without TV	Sports Field	Sports Club / Recreation Centre	Cinema / Video Hall	Public Library	Public Reading Room	Newspaper Supply	Assembly Polling Station	Birth & Death Registration Office	Power Supply for Domestic Use (ED)	Power Supply for Agricultural Use (EAG)	Power Supply for Commercial Use (EC)	Power Supply for All Uses (EA)
1	2	89	90	91	92	93	94	95	96	97	98	99	100	101
32	Damri	b	Yes	b	b	b	b	Yes	Yes	Yes	Yes	Yes	Yes	Yes
33	Govindpura	a	Yes	b	a	a	a	Yes	Yes	Yes	Yes	Yes	Yes	Yes
34	Shetra	b	Yes	b	b	b	b	Yes	Yes	Yes	Yes	Yes	Yes	Yes
35	Rasikpura	Yes	Yes	b	c	c	c	Yes	Yes	Yes	Yes	Yes	Yes	Yes
36	Varsang	b	Yes	b	c	c	c	Yes	Yes	Yes	Yes	Yes	Yes	Yes
37	Radhu	Yes	Yes	c	b	Yes	Yes	Yes	Yes	Yes	Yes	Yes	Yes	Yes
38	Chandna	Yes	Yes	b	b	b	b	Yes	Yes	Yes	Yes	Yes	Yes	Yes
39	Vasna Bujarg	b	b	b	b	b	b	Yes	Yes	Yes	Yes	Yes	Yes	Yes
<b>Block Total</b>		<b>19</b>	<b>34</b>	<b>0</b>	<b>0</b>	<b>3</b>	<b>5</b>	<b>39</b>	<b>39</b>	<b>39</b>	<b>39</b>	<b>39</b>	<b>39</b>	<b>39</b>

**Census of India 2011- Village Directory  
Amenities and Land use ( As in 2009 )**

Land Use									
Nearest Town			Area under different types of land use ( in hectares rounded up to one decimal place)						
Name	Distance Range Code i.e. a for < 5 Kms, b for 5-10 Kms & c for 10+ kms.	Forests	Area Under Non-Agricultural Uses	Barren and Un-Cultivable Land	Permanent Pastures and Other Grazing Lands	Land Under Miscellaneous Tree Crops etc.	Culturable Waste Land	Name Village	Sr. No.
102	103	104	105	106	107	108	109	2	1
NADIAD	b	0	22.2	0	0	0	80	Damri	32
NADIAD	a	0	0	0	0	0	4	Govindpura	33
NADIAD	b	0	20.5	0	0	0	58	Shetra	34
DHOLKA	b	0	88.6	0	0	0	49	Rasikpura	35
NADIAD	c	0	170	0	0	0	54.3	Varsang	36
NADIAD	b	0	0	389.8	0	0	388.3	Radhu	37
NADIAD	b	0	9.7	0	0	10	45	Chandna	38
NADIAD	b	0	20	0	40	0	66.3	Vasna Bujarg	39
	<b>0</b>	<b>0</b>	<b>816.9</b>	<b>446.5</b>	<b>1301.3</b>	<b>1007.1</b>	<b>2059.8</b>		

### Census of India 2011- Village Directory Amenities and Land use ( As in 2009 )

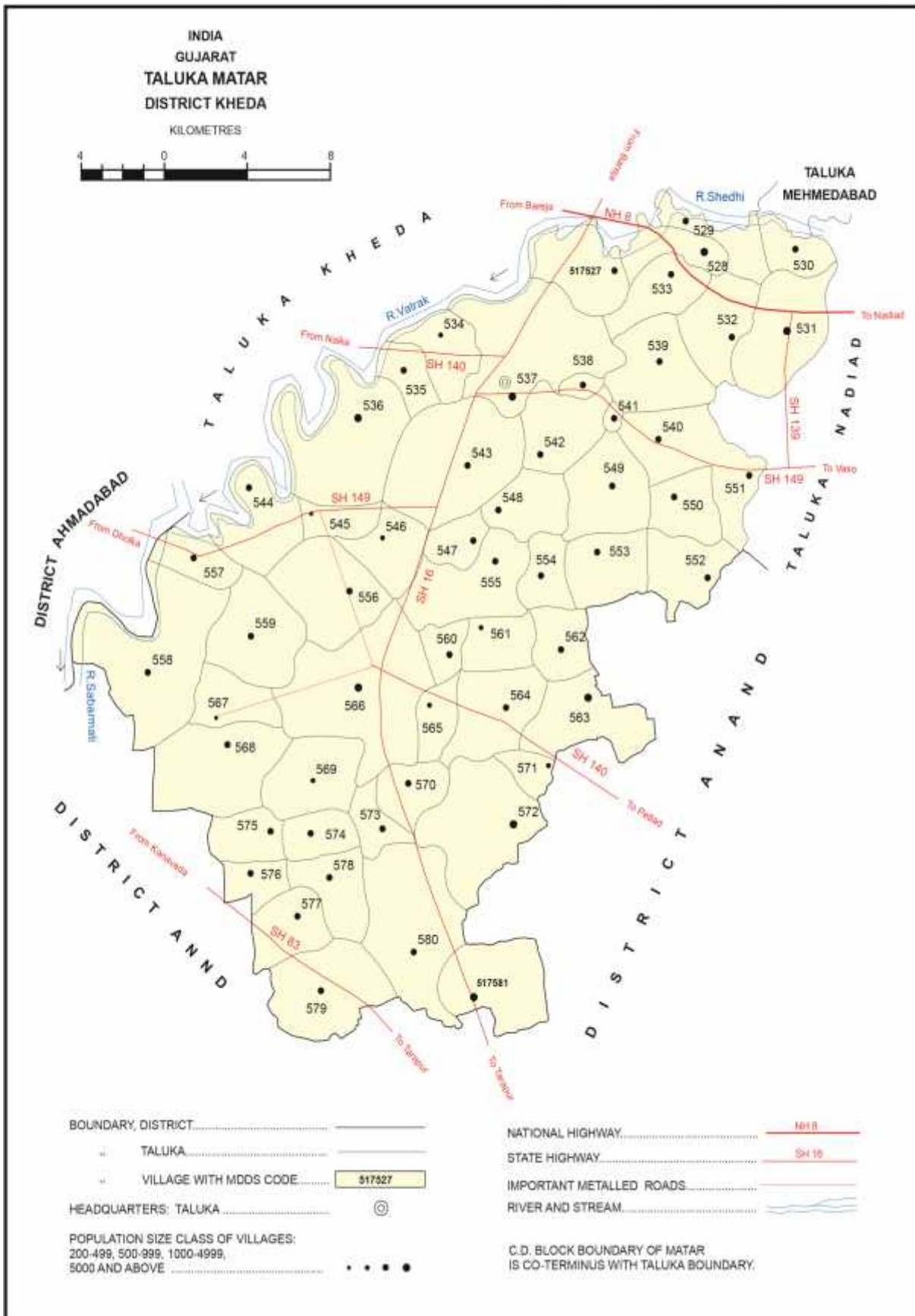
Land Use														
Sr. No.	Name Village	Area under different types of land use (in hectares rounded up to one decimal place)					Area irrigated by source (in hectare).					Name of three most important commodities manufactured		
		Fallow Lands Other Than Current Fallows	Current Fallows	Net Area Sown	Total Irrigated Land Area	Total Un-irrigated Land Area	Canals (C)	Wells/Tube-Wells (W/TW)	Tanks/Lakes (TL)	Water Falls (WF)	Others (O)	First	Second	Third
1	2	110	111	112	113	114	115	116	117	118	119	120	121	122
32	Damri	0	0	214	200	14	200	0	0	0	0			
33	Govindpura	0	0	339.2	301	38.2	267	34	0	0	0			
34	Shetra	0	0	371	248	123	106	140	2	0	0			
35	Rasikpura	0	0	194	122	72	0	122	0	0	0			
36	Varsang	0	0	600.9	325	275.9	0	205	120	0	0			
37	Radhu	0	0	1798	1063	735	325	738	0	0	0			
38	Chandna	45	35	357	216.1	140.9	56	160.1	0	0	0			
39	Vasna Bujarg	20	5	853	471	382	222	249	0	0	0			
<b>Block Total</b>		<b>915.6</b>	<b>394.1</b>	<b>20990.8</b>	<b>13604.6</b>	<b>7386.2</b>	<b>5047.3</b>	<b>7953.4</b>	<b>533</b>	<b>0</b>				

**TALUKA/C.D.BLOCK**

**MATAR**









**(C) Alphabetical list of Villages (Matar Taluka)**

Sr. No.	Name of Village	2011 Census Location Code Number	2001 Census Location Code Number	Sr. No.	Name of Village	2011 Census Location Code Number	2001 Census Location Code Number
1	2	3	4	1	2	3	4
1	Alindra	517540	01116400	30	Mehmedabad	517567	01119100
2	Antroli	517529	01115300	31	Nadhanpur	517559	01118300
3	Asamali	517558	01118200	32	Nagrama	517561	01118500
4	Aslali	517547	01117100	33	Nandoli	517562	01118600
5	Bamangam	517579	01120300	34	Palla	517557	01118100
6	Baroda	517544	01116800	35	Pariyej	517580	01120400
7	Bhalada	517572	01119600	36	Pipariya	517534	01115800
8	Chanor	517569	01119300	37	Punaj	517546	01117000
9	Daloli	517577	01120100	38	Radhvanaj	517532	01115600
10	Dethli	517563	01118700	39	Ranasar	517565	01118900
11	Garmala	517542	01116600	40	Ratanpur	517528	01115200
12	Hadeva	517575	01119900	41	Sandhana	517531	01115500
13	Haijarabad	517530	01115400	42	Sayla	517573	01119700
14	Heranj	517549	01117300	43	Shekhupur	517570	01119400
15	Indarvarna	517574	01119800	44	Siholdi	517551	01117500
16	Kathoda	517554	01117800	45	Sinjiwada	517581	01120500
17	Khadiyarpura	517538	01116200	46	Sokhda	517527	01115100
18	Khandhli	517553	01117700	47	Traj	517543	01116700
19	Kharenti	517556	01118000	48	Tranja	517555	01117900
20	Koshiyal	517535	01115900	49	Undhela	517539	01116300
21	Kunjara	517545	01116900	50	Untai	517541	01116500
22	Laval	517552	01117600	51	Valotri	517576	01120000
23	Limbasi	517566	01119000	52	Vansar	517533	01115700
24	Machhiel	517548	01117200	53	Vasai	517571	01119500
25	Mahelaj	517536	01116000	54	Vastana	517568	01119200
26	Malavada	517564	01118800	55	Viroja	517578	01120200
27	Maliyataj	517550	01117400				
28	Marala	517560	01118400				
29	Matar	517537	01116100				

## Census of India 2011- Village Directory Amenities and Land use ( As in 2009 )

Sr. No.	Name Village	Location Code No.	Total Area of The Village (In Hectares Rounded Up to One Decimal Place)	Total Population (2011 Census)	Number of Households (2011 Census)	Number of educational amenities available. (If not available within the village, the distance range code viz; a for < 5 Kms, b for 5-10 Kms and c for 10+ kms of nearest place where facility is available is given).								
						Pre-Primary School (PP)	Primary School (P)	Middle School (M)	Secondary School (S)	Senior Secondary School (SS)	Degree College of Arts Science & Commerce Engineering College (EC)	Medical College (MC)	Management Institute (MI)	
1	2	3	4	5	6	7	8	9	10	11	12	13	14	15
CD Block:-Matar(0154)														
1	Sokhda	517527	821.1	4392	887	a	4		a	a	a	a	c	c
2	Ratanpur	517528	605.6	5651	1120	b	2		1	1	a	b	c	c
3	Antroli	517529	566	3350	691	b	3		b	b	b	b	c	c
4	Haijarabad	517530	507.8	2535	469	c	1		1	b	b	c	c	c
5	Sandhana	517531	1122.6	6683	1230	b	3		b	1	b	b	b	b
6	Radhvanaj	517532	561.8	3236	655	b	2		1	a	b	b	c	c
7	Vansar	517533	454.1	2332	465	b	1		a	a	b	b	c	c
8	Pipariya	517534	477.1	888	187	a	1		a	a	b	a	c	c
9	Koshiyal	517535	376.7	2788	580	b	3		b	b	b	b	c	c
10	Mahelaj	517536	1430.1	6004	1009	b	4		1	b	c	b	c	c
11	Matar	517537	1566	15284	3136	1	10		1	1	b	a	c	c
12	Khadiyarpura	517538	144.5	1551	324	a	1		a	a	b	a	c	c
13	Undhela	517539	743.4	4169	821	b	1		1	b	b	b	c	c
14	Alindra	517540	700.4	3690	826	b	2		1	b	b	b	c	c
15	Untai	517541	219.6	1071	198	b	1		b	b	b	b	c	c
16	Garmala	517542	563.8	2185	407	a	1		a	a	b	a	c	c
17	Traj	517543	1519.1	4432	916	b	3		1	b	b	b	c	c
18	Baroda	517544	800.4	2107	439	b	1		b	b	c	c	c	c
19	Kunjara	517545	341.8	402	77	b	1		b	b	c	b	c	c
20	Punaj	517546	500	929	192	b	2		b	b	c	b	c	c
21	Aslali	517547	294.9	1503	296	b	1		a	b	c	1	c	c
22	Machhiel	517548	508.8	3136	669	b	1		b	b	c	b	c	c
23	Heranj	517549	786.2	2160	446	b	1		a	c	c	b	c	c
24	Maliyataj	517550	448.1	3900	843	c	3		1	c	c	c	c	c
25	Siholdi	517551	384.6	3200	718	b	3		c	b	c	b	c	c
26	Laval	517552	571.9	1461	336	b	1		c	c	c	b	c	c
27	Khandhli	517553	594.5	2942	639	c	2		1	c	c	c	c	c
28	Kathoda	517554	331.4	1111	239	c	1		b	c	c	c	c	c
29	Tranja	517555	948.7	1483	307	b	1		1	b	c	b	c	c
30	Kharenti	517556	929.8	1988	375	c	1		a	a	c	c	c	c
31	Palla	517557	349.4	2075	420	c	1		c	c	c	c	c	c

## Census of India 2011- Village Directory Amenities and Land use ( As in 2009 )

Number of educational amenities available. (If not available within the village, the distance range code viz; a for < 5 Kms, b for 5-10 Kms and c for 10+ kms of nearest place where facility is available is given).

Number of Medical Amenities available. (If not available within the village, the distance range code viz; a for < 5 Kms, b for 5-10 Kms and c for 10+ kms of nearest place where facility is available is given).

Polytechnic (Pt)	Vocational Training School /ITI	Non-Formal Training Centre (NFTC)	Special School for Disabled (SSD)	Others (Specify)	Community Health Centre (CHC)	Primary Health Centre (PHC)	Primary Health Sub Centre (PHS)	Maternity and Child Welfare Centre (MCW)	T.B. Clinic (TBC)	Hospital-Allopathic (HA)	Hospital-Alternative Medicine (HO)	Dispensary (D)	Veterinary Hospital (VH)	Mobile Health Clinic (MHC)	Family Welfare Centre (FWC)	Name Village	Sl. No.
16	17	18	19	20	21	22	23	24	25	26	27	28	29	30	31	2	1
a	a	c	c		a	b	1	a	a	a	c	a	a	a	a	Sokhda	1
a	b	c	c		b	b	1	a	b	a	c	a	a	b	1	Ratanpur	2
b	b	c	c		b	a	a	a	b	b	c	1	a	b	a	Antroli	3
b	c	c	c		c	b	1	b	c	b	c	b	b	c	b	Haijarabad	4
b	b	b	b		b	b	1	b	b	b	b	b	a	b	b	Sandhana	5
c	b	c	c		b	a	1	b	b	b	c	a	a	b	1	Radhvanaj	6
a	b	c	c		b	a	a	a	b	b	c	b	b	b	a	Vansar	7
b	a	c	c		a	c	a	c	a	c	c	c	c	a	c	Pipariya	8
b	b	c	c		b	c	1	c	b	c	c	b	b	b	1	Koshiyal	9
b	b	c	c		b	a	1	a	b	c	c	c	b	b	1	Mahelaj	10
b	a	c	c		1	b	2	b	a	c	1	b	1	1	1	Matar	11
a	a	c	c		a	a	1	a	a	a	c	a	a	a	1	Khadiyarpura	12
b	b	c	c		b	a	1	a	b	b	c	b	b	b	1	Undhela	13
b	b	c	c		b	1	1	b	b	b	1	b	b	b	b	Alindra	14
b	b	c	c		b	a	a	a	b	b	c	b	b	b	a	Untai	15
c	a	c	c		a	a	a	a	a	b	c	b	a	a	a	Garmala	16
c	b	c	c		b	1	1	b	b	b	1	b	b	b	b	Traj	17
c	c	c	c		c	b	1	b	c	c	c	b	b	c	1	Baroda	18
c	b	c	c		b	b	b	b	b	c	c	c	b	b	b	Kunjara	19
c	b	c	c		b	b	b	b	b	c	c	c	b	b	b	Punaj	20
c	b	c	c		b	b	b	b	b	c	c	b	b	b	b	Aslali	21
c	b	c	c		b	b	1	b	b	c	c	b	b	b	b	Machhiel	22
c	b	c	c		b	a	1	a	b	c	c	c	c	b	1	Heranj	23
c	c	c	c		c	b	1	b	c	c	c	c	c	c	b	Maliyataj	24
c	b	c	c		b	b	b	b	b	c	c	a	a	b	b	Siholdi	25
c	b	c	c		b	b	b	b	b	c	c	b	b	b	b	Laval	26
c	c	c	c		c	1	1	c	c	c	1	c	c	c	c	Khandhli	27
c	c	c	c		c	b	b	b	c	c	c	b	b	c	b	Kathoda	28
c	b	c	c		b	b	b	b	b	c	c	b	b	b	b	Tranja	29
c	c	c	c		c	a	a	a	c	c	c	a	a	c	a	Kharenti	30
c	c	c	c		c	c	c	c	c	c	c	c	c	c	c	Palla	31

## Census of India 2011- Village Directory Amenities and Land use ( As in 2009 )

Sr. No.	Name Village	Number of Non-Government Medical Amenities available.							Availability of drinking water - Yes / No							
		Charitable Non Govt. Hospital/Nursing Home.	Medical Practitioner With MBBS Degree	Medical Practitioner With Other Degree	Medical Practitioner With No Degree	Traditional Practitioner and Faith Healer	Medicine Shop	Others	Tap Water (Treated// Untreated)	Well Water (Covered / Uncovered well)	Hand Pump	Tube wells / Bore well	Spring	River / Canal	Tank / Pond / Lake	Others
1	2	32	33	34	35	36	37	38	39	40	41	42	43	44	45	46
1	Sokhda	1	0	0	0	2	1	0	Yes	Yes	Yes	Yes	No	Yes	Yes	No
2	Ratanpur	0	0	1	0	3	0	0	Yes	Yes	Yes	Yes	No	Yes	Yes	No
3	Antroli	0	0	0	0	0	0	0	Yes	No	Yes	Yes	No	Yes	Yes	No
4	Haijarabad	0	0	0	0	0	0	0	Yes	Yes	Yes	Yes	No	Yes	No	No
5	Sandhana	0	0	1	0	1	1	0	Yes	Yes	Yes	Yes	No	Yes	Yes	No
6	Radhvanaj	0	0	0	0	1	0	0	Yes	Yes	No	Yes	No	Yes	Yes	No
7	Vansar	0	0	0	0	0	0	0	Yes	Yes	Yes	Yes	No	Yes	Yes	No
8	Pipariya	0	0	0	0	2	0	0	Yes	Yes	Yes	Yes	No	Yes	Yes	No
9	Koshiyal	0	0	0	0	0	0	0	Yes	No	Yes	Yes	No	Yes	No	No
10	Mahelaj	0	0	1	0	0	0	0	Yes	Yes	Yes	Yes	No	Yes	Yes	No
11	Matar	0	2	5	0	3	3	0	Yes	Yes	Yes	Yes	No	Yes	Yes	No
12	Khadiyarpura	0	0	0	0	0	0	0	Yes	Yes	Yes	Yes	No	Yes	Yes	No
13	Undhela	0	0	1	0	1	1	0	Yes	Yes	No	Yes	No	Yes	Yes	No
14	Alindra	0	0	2	0	1	1	0	Yes	Yes	Yes	Yes	No	No	Yes	No
15	Untai	0	0	0	0	1	0	0	Yes	Yes	No	Yes	No	Yes	Yes	No
16	Garmala	0	0	0	0	0	0	0	Yes	Yes	No	Yes	No	Yes	Yes	No
17	Traj	0	0	1	0	1	1	0	Yes	Yes	Yes	Yes	No	Yes	Yes	No
18	Baroda	0	0	1	0	0	0	0	Yes	Yes	Yes	Yes	No	Yes	No	No
19	Kunjara	0	0	1	0	1	0	0	Yes	Yes	No	Yes	No	Yes	Yes	No
20	Punaj	0	0	1	0	0	0	0	Yes	Yes	No	Yes	No	Yes	Yes	No
21	Aslali	0	0	0	0	0	0	0	Yes	Yes	Yes	Yes	No	Yes	Yes	No
22	Machhiel	0	0	0	0	0	0	0	Yes	Yes	Yes	Yes	No	Yes	Yes	No
23	Heranj	0	0	0	0	1	0	0	Yes	Yes	Yes	Yes	No	Yes	Yes	No
24	Maliyataj	0	0	0	0	2	0	0	Yes	Yes	Yes	Yes	No	Yes	Yes	No
25	Siholdi	0	0	0	0	1	0	0	Yes	No	Yes	Yes	No	Yes	No	No
26	Laval	0	0	1	0	1	0	0	Yes	Yes	Yes	Yes	No	Yes	Yes	No
27	Khandhli	0	0	0	0	1	0	0	Yes	No	Yes	Yes	No	Yes	Yes	No
28	Kathoda	0	0	0	0	0	0	0	Yes	Yes	Yes	Yes	No	Yes	Yes	No
29	Tranja	0	0	1	0	1	0	0	Yes	Yes	Yes	Yes	No	Yes	Yes	No
30	Kharenti	0	0	0	0	0	0	0	Yes	No	No	Yes	No	Yes	Yes	No
31	Palla	0	0	1	0	1	0	0	Yes	Yes	Yes	Yes	No	Yes	Yes	No

## Census of India 2011- Village Directory Amenities and Land use ( As in 2009 )

Communication and transport facilities (If amenities available code -Yes is given except for Village Pin Code, If not available within the village, the distance range code viz; a for < 5 Kms, b for 5-10 Kms and c for 10+ kms of nearest place where facility is available is given)

47	48	49	50	51	52	53	54	55	56	57	58	59	60	2	1
Community Toilet Including Bath.	Community Toilet Excluding Bath.	Rural Sanitary Mart or Sanitary Hardware Outlet Available Near The Village.	Community Bio- gas or Recycle of Waste for Productive Use.	Post Office (PO)	Sub Post Office (SPO)	Post & Telegraph Office (P&TO)	Village Pin Code	Telephones (Land Lines)	Public Call Office (PCO)	Mobile Phone Coverage	Internet Cafes/Common Service Centre (CSC)	Private Courier Facility	Bus Service (Public & Private)	Name Village	Sr. No.
No	No	Yes	No	a	Yes		387570	Yes	Yes	Yes	Yes	c	Yes	Sokhda	1
No	No	Yes	No	Yes	b		387570	Yes	Yes	Yes	Yes	c	Yes	Ratanpur	2
No	No	Yes	No	a	Yes		387570	Yes	Yes	Yes	Yes	c	Yes	Antroli	3
No	No	Yes	No	a	a		387350	Yes	Yes	Yes	Yes	c	Yes	Haijarabad	4
No	No	Yes	No	b	Yes		387350	Yes	Yes	Yes	Yes	b	Yes	Sandhana	5
No	No	Yes	No	b	Yes		387570	Yes	Yes	Yes	Yes	c	Yes	Radhvanaj	6
No	No	Yes	No	a	a		387570	Yes	Yes	Yes	Yes	c	Yes	Vansar	7
No	No	No	No	a	a		387530	Yes	Yes	Yes	Yes	a	Yes	Pipariya	8
No	No	Yes	No	b	Yes		387530	Yes	Yes	Yes	Yes	c	Yes	Koshiyal	9
No	No	Yes	No	b	Yes		387530	Yes	Yes	Yes	Yes	c	Yes	Mahelaj	10
No	Yes	Yes	No	Yes	a		387530	Yes	Yes	Yes	Yes	Yes	Yes	Matar	11
No	No	Yes	No	a	a		387510	Yes	Yes	Yes	Yes	b	Yes	Khadiyarpura	12
No	No	Yes	No	a	Yes		387510	Yes	Yes	Yes	Yes	c	Yes	Undhela	13
No	No	No	No	Yes	b		387510	Yes	Yes	Yes	Yes	c	Yes	Alindra	14
No	No	Yes	No	a	a		387510	Yes	Yes	Yes	Yes	b	Yes	Untai	15
No	No	No	No	b	Yes		387510	Yes	Yes	Yes	Yes	c	Yes	Garmala	16
No	No	Yes	No	c	Yes		387530	Yes	Yes	Yes	Yes	c	Yes	Traj	17
No	No	Yes	No	a	a		387530	Yes	Yes	Yes	Yes	c	Yes	Baroda	18
No	No	Yes	No	a	a		387520	Yes	Yes	Yes	Yes	a	Yes	Kunjara	19
No	No	Yes	No	a	a		387520	Yes	Yes	Yes	Yes	c	Yes	Punaj	20
No	No	Yes	No	a	a		387530	Yes	Yes	Yes	Yes	c	Yes	Aslali	21
No	Yes	Yes	No	b	Yes		387530	Yes	Yes	Yes	Yes	c	Yes	Machhiel	22
No	No	No	No	a	Yes		387510	Yes	Yes	Yes	Yes	c	Yes	Heranj	23
No	Yes	Yes	No	c	Yes		387380	Yes	Yes	Yes	Yes	c	Yes	Maliyataj	24
No	No	Yes	No	a	a		387380	Yes	Yes	Yes	Yes	c	Yes	Siholdi	25
No	No	No	No	b	Yes		387380	Yes	Yes	Yes	Yes	c	Yes	Laval	26
No	No	Yes	No	c	Yes		387510	Yes	Yes	Yes	Yes	c	Yes	Khandhli	27
No	No	Yes	No	a	a		387530	Yes	Yes	Yes	Yes	c	Yes	Kathoda	28
No	No	Yes	No	b	Yes		387530	Yes	Yes	Yes	Yes	c	Yes	Tranja	29
No	No	Yes	No	a	Yes		387520	Yes	Yes	Yes	Yes	c	Yes	Kharenti	30
No	No	Yes	No	c	Yes		387530	Yes	Yes	Yes	Yes	c	Yes	Palla	31

## Census of India 2011- Village Directory Amenities and Land use ( As in 2009 )

Communication and transport facilities (If amenities available code -Yes is given except for Village Pin Code, If not available within the village, the distance range code viz; a for < 5 Kms, b for 5-10 Kms and c for 10+ kms of nearest place where facility is available is given)

Village connected to highways, village roads, banks & credit societies (If amenities available code -Yes is given, If not available within the village, the distance range code viz; a for < 5 Kms, b for 5-10 Kms and c for 10+ kms of nearest place where facility is available is given)

Sr. No.	Name Village	Railway Stations	Auto/Modified Autos	Taxis and Vans	Tractors	Cycle-Pulled Rickshaws (Manual & Machine Driven)	Carts Driven by Animals	Sea /River Ferry Service	Connected to National Highway (NH)	Connected to State Highway (SH)	Connected to Major District Road (MDR)	Connected to Others District Road	Pucca Roads	Kutchcha Roads	Water Bounded Macadam (WBM) Roads
1	2	61	62	63	64	65	66	67	68	69	70	71	72	73	74
1	Sokhda	a	Yes	a	a		Yes	c	Yes	Yes	a	a	Yes	Yes	a
2	Ratanpur	c	Yes	a	a		a	b	Yes	b	Yes	Yes	Yes	b	b
3	Antroli	c	Yes	c	a		a	c	b	a	a	Yes	Yes	b	b
4	Haijarabad	b	Yes	b	b		b	c	c	b	a	Yes	Yes	c	c
5	Sandhana	b	Yes	b	b		Yes	c	Yes	Yes	a	a	Yes	Yes	b
6	Radhvanaj	b	Yes	c	a		Yes	c	Yes	a	a	a	Yes	b	b
7	Vansar	c	Yes	c	Yes		Yes	c	Yes	a	a	a	Yes	Yes	b
8	Pipariya	c	a	a	Yes		Yes	b	a	Yes	Yes	a	Yes	Yes	a
9	Koshiyal	c	Yes	b	Yes		a	c	b	Yes	Yes	a	Yes	Yes	b
10	Mahelaj	b	Yes	Yes	Yes		Yes	c	b	c	Yes	a	Yes	Yes	b
11	Matar	c	Yes	Yes	Yes		Yes	c	a	Yes	b	b	Yes	a	a
12	Khadiyarpura	b	Yes	b	Yes		Yes	c	a	Yes	a	a	Yes	Yes	a
13	Undhela	b	Yes	b	Yes		Yes	c	b	a	Yes	Yes	Yes	Yes	b
14	Alindra	b	Yes	b	Yes		Yes	c	b	Yes	b	Yes	Yes	Yes	b
15	Untai	b	Yes	b	Yes		b	c	b	Yes	b	Yes	Yes	Yes	b
16	Garmala	b	Yes	b	Yes		Yes	c	a	Yes	Yes	Yes	Yes	a	a
17	Traj	c	Yes	b	Yes		Yes	c	b	Yes	a	a	Yes	b	b
18	Baroda	c	Yes	c	Yes		Yes	c	c	Yes	c	Yes	Yes	Yes	c
19	Kunjara	c	Yes	b	Yes		Yes	c	b	Yes	Yes	a	Yes	b	b
20	Punaj	c	Yes	b	Yes		Yes	c	b	Yes	Yes	a	Yes	b	b
21	Aslali	c	Yes	c	Yes		Yes	c	b	Yes	Yes	a	Yes	Yes	b
22	Machhiel	c	Yes	b	Yes		Yes	b	b	b	b	Yes	Yes	Yes	b
23	Heranj	c	Yes	b	Yes		Yes	c	b	c	Yes	c	Yes	Yes	b
24	Maliyataj	c	Yes	Yes	Yes		Yes	c	c	Yes	c	Yes	Yes	Yes	c
25	Siholdi	a	Yes	a	Yes		Yes	c	b	Yes	Yes	Yes	Yes	Yes	b
26	Laval	b	Yes	c	Yes		Yes	c	b	c	Yes	c	Yes	Yes	b
27	Khandhli	c	Yes	c	Yes		Yes	c	c	b	Yes	b	Yes	Yes	c
28	Kathoda	c	Yes	c	Yes		Yes	c	c	c	Yes	Yes	Yes	Yes	c
29	Tranja	c	Yes	c	Yes		Yes	c	b	Yes	Yes	a	Yes	Yes	b
30	Kharenti	c	Yes	c	Yes		Yes	c	c	a	Yes	a	Yes	c	c
31	Palla	c	Yes	c	Yes		Yes	c	c	Yes	Yes	a	Yes	Yes	c



## Census of India 2011- Village Directory Amenities and Land use ( As in 2009 )

Village connected to highways, village roads, banks & credit societies (If amenities available code -Yes is given, If not available within the village , the distance range code viz; a for < 5 Kms, b for 5-10 Kms and c for 10+ kms of nearest place where facility is available is given)

Availability of miscellaneous facilities (If amenities available code -Yes is given, If not available within the village, the distance range code viz; a for < 5 Kms, b for 5-10 Kms and c for 10+ kms of nearest place where facility is available is given)

Navigable Waterway (River/Canal) (NW)	Footpaths (FP)	Commercial & Co-operative Banks	ATM	Agricultural Credit Societies	Self-Help Group (SHG)	Public Distribution System (PDS) Shop	Mandis / Regular Market	Weekly Haat	Agricultural Marketing Society	Integrated Child Development Scheme (Nutritional Centres)	Anganwadi Centre (Nutritional Centres)	Others (Nutritional Centres)	ASHA (Accredited Social Health Activist)	Name Village	Sr. No.
75	76	77	78	79	80	81	82	83	84	85	86	87	88	2	1
a	Yes	a	a	a	Yes	Yes	a	a	a	a	Yes	Yes	Yes	Sokhda	1
a	Yes	a	a	Yes	Yes	Yes	a	a	a	b	Yes	Yes	Yes	Ratanpur	2
b	Yes	b	b	Yes	Yes	Yes	b	b	b	b	Yes	Yes	Yes	Antroli	3
b	Yes	a	b	Yes	Yes	Yes	b	c	b	c	Yes	Yes	Yes	Haijarabad	4
b	Yes	Yes	b	b	Yes	Yes	b	b	b	b	Yes	Yes	Yes	Sandhana	5
a	Yes	a	a	Yes	Yes	Yes	b	b	b	b	Yes	Yes	Yes	Radhvanaj	6
a	Yes	a	a	b	Yes	Yes	b	b	b	b	Yes	Yes	Yes	Vansar	7
b	Yes	a	a	a	Yes	Yes	a	a	a	a	Yes	Yes	Yes	Pipariya	8
b	Yes	b	b	b	Yes	Yes	Yes	b	b	b	Yes	Yes	Yes	Koshiyal	9
b	Yes	a	b	b	Yes	Yes	b	b	b	b	Yes	Yes	Yes	Mahelaj	10
b	Yes	Yes	Yes	Yes	Yes	Yes	Yes	a	a	Yes	Yes	Yes	Yes	Matar	11
b	Yes	a	a	a	Yes	Yes	a	a	a	a	Yes	Yes	Yes	Khadiyarpura	12
b	Yes	a	a	Yes	Yes	Yes	b	b	b	b	Yes	Yes	Yes	Undhela	13
b	Yes	Yes	b	Yes	Yes	Yes	b	b	b	b	Yes	Yes	Yes	Alindra	14
b	Yes	a	b	a	Yes	b	b	b	b	b	Yes	Yes	Yes	Untai	15
b	Yes	a	a	a	Yes	Yes	a	a	a	a	Yes	Yes	a	Garmala	16
b	Yes	Yes	b	Yes	Yes	Yes	b	b	b	b	Yes	Yes	Yes	Traj	17
c	Yes	b	b	c	Yes	Yes	b	b	c	c	Yes	Yes	Yes	Baroda	18
c	Yes	b	b	b	Yes	Yes	b	b	b	b	Yes	Yes	Yes	Kunjara	19
c	Yes	b	b	b	Yes	Yes	b	b	b	b	Yes	Yes	Yes	Punaj	20
c	Yes	a	a	a	Yes	a	b	b	b	b	Yes	Yes	Yes	Aslali	21
c	Yes	b	b	b	Yes	Yes	b	b	b	b	Yes	Yes	Yes	Machhiel	22
c	Yes	b	b	Yes	Yes	Yes	b	b	b	b	Yes	Yes	Yes	Heranj	23
c	Yes	b	b	b	Yes	Yes	c	c	c	c	Yes	Yes	Yes	Mahiyataj	24
c	Yes	a	a	a	Yes	Yes	a	b	a	b	Yes	Yes	Yes	Siholdi	25
c	Yes	b	b	Yes	Yes	Yes	b	b	b	b	Yes	Yes	Yes	Laval	26
Yes	Yes	Yes	c	Yes	Yes	Yes	c	c	c	c	Yes	Yes	Yes	Khandhli	27
c	Yes	b	a	b	Yes	Yes	b	c	b	c	Yes	Yes	Yes	Kathoda	28
c	Yes	b	a	a	Yes	Yes	b	b	b	b	Yes	Yes	Yes	Tranja	29
c	Yes	a	a	a	Yes	Yes	a	a	a	c	Yes	Yes	Yes	Kharenti	30
c	Yes	b	c	c	Yes	Yes	c	c	c	c	Yes	Yes	Yes	Palla	31

## Census of India 2011- Village Directory

### Amenities and Land use ( As in 2009 )

Availability of miscellaneous facilities (If amenities available code -  
Yes is given, If not available within the village, the distance range code  
viz; a for < 5 Kms, b for 5-10 Kms and c for 10+ kms of nearest place  
where facility is available is given)

Availability of electricity  
(Yes/No)

Sr. No.	Name Village	Community Centre With/ Without TV	Sports Field	Sports Club / Recreation Centre	Cinema / Video Hall	Public Library	Public Reading Room	Newspaper Supply	Assembly Polling Station	Birth & Death Registration Office	Power Supply for Domestic Use (ED)	Power Supply for Agricultural Use (EAG)	Power Supply for Commercial Use (EC)	Power Supply for All Uses (EA)
1	2	89	90	91	92	93	94	95	96	97	98	99	100	101
1	Sokhda	Yes	Yes	a	a	Yes	Yes	Yes	Yes	Yes	Yes	Yes	Yes	Yes
2	Ratanpur	Yes	Yes	a	a	Yes	a	Yes	Yes	Yes	Yes	Yes	Yes	Yes
3	Antroli	Yes	Yes	b	b	Yes	b	Yes	Yes	Yes	Yes	Yes	Yes	Yes
4	Haijarabad	a	Yes	b	b	Yes	b	Yes	Yes	Yes	Yes	Yes	Yes	Yes
5	Sandhana	Yes	b	a	b	Yes	b	Yes	Yes	Yes	Yes	Yes	Yes	Yes
6	Radhvanaj	b	Yes	b	b	Yes	Yes	Yes	Yes	Yes	Yes	Yes	Yes	Yes
7	Vansar	Yes	b	b	b	Yes	b	Yes	Yes	Yes	Yes	Yes	Yes	Yes
8	Pipariya	Yes	a	b	a	a	a	Yes	Yes	Yes	Yes	Yes	Yes	Yes
9	Koshiyal	Yes	b	b	b	Yes	b	Yes	Yes	Yes	Yes	Yes	Yes	Yes
10	Mahelaj	b	Yes	c	b	Yes	b	Yes	Yes	Yes	Yes	Yes	Yes	Yes
11	Matar	Yes	Yes	b	a	Yes	Yes	Yes	Yes	Yes	Yes	Yes	Yes	Yes
12	Khadiyarpura	Yes	a	b	a	Yes	Yes	Yes	Yes	Yes	Yes	Yes	Yes	Yes
13	Undhela	Yes	Yes	b	b	Yes	b	Yes	Yes	Yes	Yes	Yes	Yes	Yes
14	Alindra	Yes	Yes	b	b	b	b	Yes	Yes	Yes	Yes	Yes	Yes	Yes
15	Untai	Yes	b	b	b	b	b	Yes	Yes	Yes	Yes	Yes	Yes	Yes
16	Garmala	b	Yes	a	a	Yes	a	Yes	Yes	Yes	Yes	Yes	Yes	Yes
17	Traj	Yes	Yes	b	b	Yes	b	Yes	Yes	Yes	Yes	Yes	Yes	Yes
18	Baroda	b	Yes	c	c	Yes	c	Yes	Yes	Yes	Yes	Yes	Yes	Yes
19	Kunjara	Yes	Yes	b	b	b	b	Yes	a	Yes	Yes	Yes	Yes	Yes
20	Punaj	Yes	b	b	b	Yes	b	Yes	Yes	Yes	Yes	Yes	Yes	Yes
21	Aslali	Yes	b	b	b	Yes	c	Yes	Yes	Yes	Yes	Yes	Yes	Yes
22	Machhiel	Yes	Yes	c	b	Yes	Yes	Yes	Yes	Yes	Yes	Yes	Yes	Yes
23	Heranj	Yes	Yes	c	b	Yes	c	Yes	Yes	Yes	Yes	Yes	Yes	Yes
24	Maliyataj	Yes	c	b	c	c	c	Yes	Yes	Yes	Yes	Yes	Yes	Yes
25	Siholdi	Yes	a	a	b	Yes	a	Yes	Yes	Yes	Yes	Yes	Yes	Yes
26	Laval	Yes	Yes	c	b	Yes	b	Yes	Yes	Yes	Yes	Yes	Yes	Yes
27	Khandhli	Yes	Yes	c	c	Yes	Yes	Yes	Yes	Yes	Yes	Yes	Yes	Yes
28	Kathoda	Yes	Yes	c	c	Yes	c	Yes	Yes	Yes	Yes	Yes	Yes	Yes
29	Tranja	Yes	Yes	b	b	Yes	b	Yes	Yes	Yes	Yes	Yes	Yes	Yes
30	Kharenti	Yes	Yes	c	c	Yes	a	Yes	Yes	Yes	Yes	Yes	Yes	Yes
31	Palla	Yes	Yes	b	c	Yes	c	Yes	Yes	Yes	Yes	Yes	Yes	Yes

## Census of India 2011- Village Directory Amenities and Land use ( As in 2009 )

Land Use									
Nearest Town	Area under different types of land use ( in hectares rounded up to one decimal place)								Sr. No.
Name	Distance Range Code i.e. a for < 5 Kms, b for 5-10 Kms & c for 10+ kms.	Forests	Area Under Non-Agricultural Uses	Barren and Un-Cultivable Land	Permanent Pastures and Other Grazing Lands	Land Under Miscellaneous Tree Crops etc.	Culturable Waste Land	Name Village	1
102	103	104	105	106	107	108	109	2	1
NADIAD	a	0	121.3	0	46.1	0	0	Sokhda	1
NADIAD	a	0	81.2	0	33.4	0	0	Ratanpur	2
NADIAD	b	0	61	0	15.4	0	0	Antroli	3
NADIAD	b	0	70.6	0	66.1	0	0	Haijarabad	4
NADIAD	b	0	115.2	10	35.3	0	0	Sandhana	5
NADIAD	a	0	55.2	0	15.5	0	0	Radhvanaj	6
NADIAD	a	0	43.2	0	14.9	0	0	Vansar	7
NADIAD	b	0	74	0	19.6	0	0	Pipariya	8
NADIAD	b	0	47.1	0	27.3	0	0	Koshiyal	9
NADIAD	b	0	206.4	0	118.6	0	0	Mahelaj	10
NADIAD	b	0	228.2	38.8	38	0	0	Matar	11
NADIAD	b	0	18.3	0	1.2	0	0	Khadiyarpura	12
NADIAD	b	0	72.8	0	7.7	0	0	Undhela	13
NADIAD	b	0	60.9	0	2.7	0	0	Alindra	14
NADIAD	b	0	0	0	6.6	0	0	Untai	15
NADIAD	b	0	56	0	19.3	0	0	Garmala	16
NADIAD	b	0	168	0	56.6	0	0	Traj	17
DHOLKA	c	0	67.8	0	15.6	0	0	Baroda	18
NADIAD	c	0	15.6	0	13	0	0	Kunjara	19
NADIAD	c	0	39.8	0	27.3	0	0	Punaj	20
NADIAD	c	0	30.5	0	15	0	0	Aslali	21
NADIAD	c	0	50.8	0	2.8	0	0	Machhiel	22
NADIAD	c	0	156.7	0	9.6	0	0	Heranj	23
NADIAD	c	0	38.3	0	1.3	0	0	Maliyataj	24
NADIAD	c	0	36.3	0.9	3	0	0	Siholdi	25
NADIAD	c	0	45.3	0	9.1	0	0	Laval	26
NADIAD	c	0	73.5	0	1.7	0	0	Khandhli	27
NADIAD	c	0	20.6	0	5.6	0	0	Kathoda	28
NADIAD	c	0	158.4	0	34.9	0	0	Tranja	29
NADIAD	c	0	75.6	0	10	0	0	Kharenti	30
NADIAD	c	0	60.4	0	20.4	0	0	Palla	31

## Census of India 2011- Village Directory Amenities and Land use ( As in 2009 )

Sr. No.	Name Village	Land Use										Name of three most important commodities manufactured		
		Area under different types of land use (in hectares rounded up to one decimal place)					Area irrigated by source (in hectare).							
		Fallow Lands Other Than Current Fallows	Current Fallows	Net Area Sown	Total Irrigated Land Area	Total Un-irrigated Land Area	Canals (C)	Wells/Tube-Wells (W/TW)	Tanks/Lakes (T/L)	Water Falls (WF)	Others (O)	First	Second	Third
1	2	110	111	112	113	114	115	116	117	118	119	120	121	122
1	Sokhda	0	0	653.7	136	517.7	0	70	12	0	54			
2	Ratanpur	0	0	491.1	257	234.1	0	98	84	0	75			
3	Antroli	0	0	489.5	205	284.5	80	125	0	0	0			
4	Haijarabad	0	0	371	265	106	0	250	0	0	15			
5	Sandhana	0	0	962	721.1	240.9	372.2	348.9	0	0	0			
6	Radhvanaj	0	0	491.1	395	96.1	240	145	10	0	0			
7	Vansar	0	0	396	315.5	80.5	160.5	130	25	0	0			
8	Pipariya	0	0	383.5	155	228.5	125	30	0	0	0			
9	Koshiyal	0	0	302.3	150	152.3	100	50	0	0	0			
10	Mahelaj	0	0	1105.1	770	335.1	0	728	17	0	25			
11	Matar	0	25.3	1235.6	1170	65.6	948	117	40	0	65			
12	Khadiyarpura	0	0	124.9	124.9	0	95	10	19.9	0	0			
13	Undhela	0	0	662.9	615	47.9	500	100	15	0	0			
14	Alindra	0	0	636.8	425	211.8	130	295	0	0	0			
15	Untai	0	15.8	197.3	181	16.3	170	11	0	0	0			
16	Garmala	0	0	488.5	476	12.5	413	28	35	0	0			
17	Traj	0	0	1294.5	1170	124.5	906	150	60	0	54			
18	Baroda	0	0	717	375	342	0	25	0	0	350			
19	Kunjara	0	0	313.2	227	86.2	214	0	13	0	0			
20	Punaj	0	0	432.9	357	75.9	335	12	10	0	0			
21	Aslali	0	0	249.5	124	125.5	6	118	0	0	0			
22	Machhiel	0	0	455.2	360	95.2	127.2	232.8	0	0	0			
23	Heranj	0	0	619.9	540	79.9	275	65	200	0	0			
24	Maliyataj	0	0	408.4	280	128.4	155	105	0	0	20			
25	Siholdi	0	0	344.5	155	189.5	50	105	0	0	0			
26	Laval	0	0	517.5	419.2	98.2	235.4	183.9	0	0	0			
27	Khandhli	0	0	519.2	350	169.2	250	50	50	0	0			
28	Kathoda	0	0	305.1	290	15.1	225	40	25	0	0			
29	Tranja	0	0	755.4	610	145.4	58	110	442	0	0			
30	Kharenti	0	0	844.3	558	286.3	540	6	0	0	12			
31	Palla	0	0	268.6	253	15.6	160	20	0	0	73			



## Census of India 2011- Village Directory Amenities and Land use ( As in 2009 )

Number of educational amenities available. (If not available within the village, the distance range code viz; a for < 5 Kms, b for 5-10 Kms and c for 10+ kms of nearest place where facility is available is given).

Sr. No.	Name Village	Location Code No.	Total Area of The Village (In Hectares Rounded Up to One Decimal Place)	Total Population (2011 Census)	Number of Households (2011 Census)	Pre-Primary School (PP)	Primary School (P)	Middle School (M)	Secondary School (S)	Senior Secondary School (SS)	Degree College of Arts Science & Commerce (ASC)	Engineering College (EC)	Medical College (MC)	Management Institute (MI)
1	2	3	4	5	6	7	8	9	10	11	12	13	14	15
<b>CD Block:-Matar(0154)</b>														
32	Asamali	517558	1874.6	3553	730	c	1		c	c	c	c	c	c
33	Nadhanpur	517559	958.1	2132	423	b	3		b	b	c	c	c	c
34	Marala	517560	205.7	1345	287	a	1		a	a	b	c	c	c
35	Nagrama	517561	379.7	874	169	a	1		a	a	c	c	c	c
36	Nandoli	517562	427.8	2156	424	c	1		b	c	c	c	c	c
37	Dethli	517563	826.4	5361	1100	c	6		1	b	c	c	c	c
38	Malavada	517564	855.3	3883	788	c	3		1	b	c	c	c	c
39	Ranasar	517565	328.8	848	191	c	1		c	c	c	c	c	c
40	Limbasi	517566	2146.9	7835	1637	1	3		1	2	c	c	c	c
41	Mehmedabad	517567	360.6	350	65	c	1		a	b	c	c	c	c
42	Vastana	517568	1255	2473	478	c	3		1	b	c	c	c	c
43	Chanor	517569	722.6	884	166	c	1		a	a	c	c	c	c
44	Shekhupur	517570	311	1390	268	c	1		b	b	c	c	c	c
45	Vasai	517571	210.4	864	189	c	1		b	b	c	c	c	c
46	Bhalada	517572	1287.8	6640	1376	c	6		1	b	c	c	c	c
47	Sayla	517573	231.4	1901	356	c	1		b	b	c	c	c	c
48	Indarvarna	517574	336.2	1142	232	c	1		c	c	c	c	c	c
49	Hadeva	517575	457.7	1464	270	c	1		c	c	c	c	c	c
50	Valotri	517576	317.3	1102	207	c	1		c	c	c	c	c	c
51	Daloli	517577	541.2	1671	340	c	1		c	b	c	c	c	c
52	Viroja	517578	539.1	1918	392	c	2		c	b	c	c	c	c
53	Bamangam	517579	1136.9	3002	553	c	3		c	c	c	c	c	c
54	Pariyej	517580	1806.9	3768	762	c	2		1	b	c	c	c	c
55	Sinjiwada	517581	913.4	7606	1582	c	6		1	a	c	c	c	c
<b>Block Total</b>			<b>38601</b>	<b>162800</b>	<b>32902</b>	<b>2</b>	<b>114</b>	<b>0</b>	<b>18</b>	<b>5</b>	<b>0</b>	<b>1</b>	<b>0</b>	<b>0</b>

## Census of India 2011- Village Directory Amenities and Land use ( As in 2009 )

Number of educational amenities available. (If not available within the village, the distance range code viz; a for < 5 Kms, b for 5-10 Kms and c for 10+ kms of nearest place where facility is available is given).

Number of Medical Amenities available. (If not available within the village, the distance range code viz; a for < 5 Kms, b for 5-10 Kms and c for 10+ kms of nearest place where facility is available is given).

Polytechnic (Pt)	Vocational Training School /ITI	Non-Formal Training Centre (NFTC)	Special School for Disabled (SSD)	Others (Specify)	Community Health Centre (CHC)	Primary Health Centre (PHC)	Primary Health Sub Centre (PHS)	Maternity and Child Welfare Centre (MCW)	T.B. Clinic (TBC)	Hospital-Allopathic (HA)	Hospital-Alternative Medicine (HO)	Dispensary (D)	Veterinary Hospital (VH)	Mobile Health Clinic (MHC)	Family Welfare Centre (FWC)	Name Village	Sr. No.
16	17	18	19	20	21	22	23	24	25	26	27	28	29	30	31	2	1
c	c	c	c		c	c	1	c	c	c	c	c	1	c	1	Asamali	32
c	c	c	c		c	b	b	b	c	c	c	b	b	c	b	Nadhanpur	33
c	c	c	c		c	a	a	a	c	c	c	a	a	c	a	Marala	34
c	c	c	c		c	a	a	a	c	c	c	a	a	c	a	Nagrama	35
c	c	c	c		c	b	b	b	c	c	c	b	b	c	b	Nandoli	36
c	c	c	c		c	b	1	c	c	c	c	b	b	c	b	Dethli	37
c	c	c	c		c	b	1	b	c	c	c	b	b	c	1	Malavada	38
c	c	c	c		c	a	a	a	c	c	c	a	a	c	a	Ranasar	39
c	c	c	c		c	1	1	c	c	c	1	c	c	c	c	Limbasi	40
c	c	c	c		c	b	b	b	c	c	c	b	b	c	b	Mehmedabad	41
c	c	c	c		c	b	1	b	c	b	c	b	b	c	1	Vastana	42
c	c	c	c		c	b	b	b	c	c	c	a	a	c	b	Chanor	43
c	c	c	c		c	b	b	b	c	c	c	b	b	c	b	Shekhupur	44
c	c	c	c		c	b	b	b	c	c	c	b	b	c	b	Vasai	45
c	c	c	c		c	b	1	b	c	c	c	b	b	c	1	Bhalada	46
c	c	c	c		c	b	b	b	c	c	c	b	b	c	b	Sayla	47
c	c	c	c		c	b	b	b	c	c	c	b	b	c	b	Indarvarna	48
c	c	c	c		c	a	a	a	c	c	c	b	b	c	a	Hadeva	49
c	c	c	c		c	a	a	a	c	c	c	b	b	c	a	Valotri	50
c	c	c	c		c	1	1	c	c	c	1	c	c	c	c	Daloli	51
c	c	c	c		c	a	a	a	c	c	c	b	b	c	a	Viroja	52
c	c	c	c		c	a	a	b	c	b	c	b	b	c	b	Bamangam	53
c	c	c	c		c	b	1	b	c	b	c	b	b	c	1	Pariyej	54
c	c	c	c		c	b	1	b	c	a	c	a	a	c	1	Sinjiwada	55
<b>0</b>	<b>0</b>	<b>0</b>	<b>0</b>	<b>0</b>	<b>1</b>	<b>5</b>	<b>27</b>	<b>0</b>	<b>0</b>	<b>0</b>	<b>6</b>	<b>1</b>	<b>2</b>	<b>1</b>	<b>15</b>		

## Census of India 2011- Village Directory Amenities and Land use ( As in 2009 )

Sr. No.	Name Village	Number of Non-Government Medical Amenities available.								Availability of drinking water - Yes / No						
		Charitable Non Govt. Hospital/Nursing Home.	Medical Practitioner With MBBS Degree	Medical Practitioner With Other Degree	Medical Practitioner With No Degree	Traditional Practitioner and Faith Healer	Medicine Shop	Others	Tap Water (Treated/Untreated)	Well Water (Covered / Uncovered well)	Hand Pump	Tube wells / Bore well	Spring	River / Canal	Tank / Pond / Lake	Others
1	2	32	33	34	35	36	37	38	39	40	41	42	43	44	45	46
32	Asamali	0	0	0	0	0	0	0	Yes	Yes	Yes	Yes	No	Yes	Yes	No
33	Nadhanpur	0	0	0	0	0	0	0	Yes	Yes	Yes	Yes	No	Yes	Yes	No
34	Marala	0	0	0	0	0	0	0	Yes	Yes	Yes	Yes	No	Yes	Yes	No
35	Nagrama	0	0	0	0	1	0	0	Yes	Yes	Yes	Yes	No	Yes	Yes	No
36	Nandoli	0	0	0	0	1	0	0	Yes	Yes	Yes	Yes	No	Yes	Yes	No
37	Dethli	0	0	0	0	0	0	0	Yes	Yes	Yes	No	No	Yes	Yes	No
38	Malavada	0	0	1	0	0	0	0	Yes	Yes	Yes	Yes	No	Yes	No	No
39	Ranasar	0	0	0	0	2	0	0	Yes	Yes	No	No	No	Yes	Yes	No
40	Limbasi	0	1	4	0	0	2	0	Yes	No	Yes	Yes	No	Yes	Yes	No
41	Mehmedabad	0	0	0	0	1	0	0	Yes	No	No	Yes	No	No	Yes	No
42	Vastana	0	0	0	0	1	0	0	Yes	Yes	No	Yes	No	No	Yes	No
43	Chanor	0	0	0	0	0	0	0	Yes	Yes	No	No	No	Yes	Yes	No
44	Shekhupur	0	0	0	0	1	0	0	Yes	Yes	No	Yes	No	Yes	Yes	No
45	Vasai	0	0	0	0	1	0	0	Yes	Yes	Yes	Yes	No	Yes	Yes	No
46	Bhalada	0	0	1	0	0	0	0	Yes	Yes	Yes	No	No	Yes	No	No
47	Sayla	0	0	0	0	1	0	0	Yes	Yes	No	Yes	No	Yes	Yes	No
48	Indarvarna	0	0	0	0	0	0	0	Yes	Yes	No	No	No	Yes	Yes	No
49	Hadeva	0	0	0	0	0	0	0	Yes	Yes	No	Yes	No	Yes	Yes	No
50	Valotri	0	0	0	0	1	0	0	Yes	Yes	No	No	No	Yes	Yes	No
51	Daloli	0	0	0	0	0	0	0	Yes	Yes	No	Yes	No	Yes	Yes	No
52	Viroja	0	0	0	0	1	0	0	Yes	Yes	Yes	No	No	Yes	Yes	No
53	Bamangam	0	0	0	0	0	0	0	Yes	Yes	No	No	No	Yes	Yes	No
54	Pariyej	0	0	1	0	1	0	0	Yes	Yes	No	No	No	Yes	Yes	No
55	Sinjiwada	0	0	2	0	2	0	0	Yes	Yes	Yes	No	No	No	Yes	No
<b>Block Total</b>		<b>1</b>	<b>3</b>	<b>27</b>	<b>0</b>	<b>39</b>	<b>10</b>	<b>0</b>	<b>55</b>	<b>48</b>	<b>36</b>	<b>45</b>	<b>0</b>	<b>51</b>	<b>49</b>	<b>0</b>



## Census of India 2011- Village Directory

### Amenities and Land use ( As in 2009 )

Availability of toilet & others Yes / No

Communication and transport facilities (If amenities available code -Yes is given except for Village Pin Code, If not available within the village, the distance range code viz; a for < 5 Kms, b for 5-10 Kms and c for 10+ kms of nearest place where facility is available is given)

47	48	49	50	51	52	53	54	55	56	57	58	59	60	2	1
Community Toilet Including Bath.	Community Toilet Excluding Bath.	Rural Sanitary Mart or Sanitary Hardware Outlet Available Near The Village.	Community Bio- gas or Recycle of Waste for Productive Use.	Post Office (PO)	Sub Post Office (SPO)	Post & Telegraph Office (P&TO)	Village Pin Code	Telephones (Land Lines)	Public Call Office (PCO)	Mobile Phone Coverage	Internet Cafes/Common Service Centre (CSC)	Private Courier Facility	Bus Service (Public & Private)	Name Village	Sr. No.
No	No	Yes	No	c	Yes		387530	Yes	Yes	Yes	Yes	c	Yes	Asamali	32
No	No	Yes	No	b	Yes		387530	Yes	Yes	Yes	Yes	c	Yes	Nadhanpur	33
No	No	Yes	No	a	a		387520	Yes	Yes	Yes	Yes	c	Yes	Marala	34
No	No	Yes	No	a	a		387520	Yes	Yes	Yes	Yes	c	Yes	Nagrama	35
No	No	Yes	No	a	a		387210	Yes	Yes	Yes	Yes	c	Yes	Nandoli	36
No	No	Yes	No	b	Yes		387210	Yes	Yes	Yes	Yes	c	Yes	Dethli	37
No	No	Yes	No	b	Yes		387335	Yes	Yes	Yes	Yes	c	Yes	Malavada	38
No	Yes	Yes	No	a	a		387520	Yes	Yes	Yes	Yes	c	Yes	Ranasar	39
No	No	Yes	Yes	Yes	b		387520	Yes	Yes	Yes	Yes	c	Yes	Limbasi	40
No	No	Yes	No	a	a		388180	Yes	Yes	Yes	Yes	c	Yes	Mehmedabad	41
No	No	Yes	No	b	Yes		388180	Yes	Yes	Yes	Yes	c	Yes	Vastana	42
No	No	Yes	No	a	a		387530	Yes	Yes	Yes	Yes	c	Yes	Chanor	43
No	No	Yes	No	b	b		387530	Yes	Yes	Yes	Yes	c	Yes	Shekhupur	44
No	No	Yes	No	a	a		387530	Yes	Yes	Yes	Yes	c	Yes	Vasai	45
No	No	Yes	No	a	a		387530	Yes	Yes	Yes	Yes	c	Yes	Bhalada	46
No	No	Yes	No	b	Yes		387530	Yes	Yes	Yes	Yes	c	Yes	Sayla	47
No	No	Yes	No	a	a		387530	Yes	Yes	Yes	Yes	c	Yes	Indarvarna	48
No	No	Yes	No	c	c		388180	Yes	Yes	Yes	Yes	c	Yes	Hadeva	49
No	No	No	No	a	a		388180	Yes	Yes	Yes	Yes	c	Yes	Valotri	50
No	No	Yes	No	a	a		388180	Yes	Yes	Yes	Yes	b	Yes	Daloli	51
No	No	Yes	No	a	a		388180	Yes	Yes	Yes	Yes	b	Yes	Viroja	52
No	No	No	No	b	Yes		388180	Yes	Yes	Yes	Yes	b	Yes	Bamangam	53
No	No	No	No	b	c		388180	Yes	Yes	b	Yes	b	Yes	Pariyej	54
No	No	Yes	No	a	Yes		388180	Yes	Yes	Yes	Yes	Yes	Yes	Sinjiwada	55
<b>0</b>	<b>4</b>	<b>47</b>	<b>1</b>	<b>4</b>	<b>25</b>	<b>0</b>	<b>55</b>	<b>55</b>	<b>55</b>	<b>54</b>	<b>55</b>	<b>2</b>	<b>55</b>		

## Census of India 2011- Village Directory Amenities and Land use ( As in 2009 )

Communication and transport facilities (If amenities available code -Yes is given except for Village Pin Code, If not available within the village, the distance range code viz; a for < 5 Kms, b for 5-10 Kms and c for 10+ kms of nearest place where facility is available is given)

Village connected to highways, village roads, banks & credit societies (If amenities available code -Yes is given, If not available within the village, the distance range code viz; a for < 5 Kms, b for 5-10 Kms and c for 10+ kms of nearest place where facility is available is given)

Sr. No.	Name Village	Railway Stations	Auto/Modified Autos	Taxis and Vans	Tractors	Cycle-Pulled Rickshaws (Manual & Machine Driven)	Carts Driven by Animals	Sea /River Ferry Service	Connected to National Highway (NH)	Connected to State Highway (SH)	Connected to Major District Road (MDR)	Connected to Others District Road	Pucca Roads	Kutchcha Roads	Water Bounded Macadam (WBM) Roads
1	2	61	62	63	64	65	66	67	68	69	70	71	72	73	74
32	Asamali	c	Yes	c	Yes		Yes	c	c	c	Yes	c	Yes	Yes	c
33	Nadhanpur	c	Yes	b	Yes		Yes	c	c	a	Yes	b	Yes	c	c
34	Marala	c	Yes	c	Yes		Yes	c	c	a	Yes	a	Yes	Yes	c
35	Nagrama	c	a	c	Yes		Yes	c	c	a	Yes	a	Yes	Yes	c
36	Nandoli	c	c	c	a		Yes	c	c	c	Yes	c	Yes	c	c
37	Dethli	c	b	c	Yes		Yes	c	c	Yes	Yes	Yes	Yes	c	c
38	Malavada	c	Yes	Yes	a		a	c	c	Yes	b	Yes	Yes	Yes	c
39	Ranasar	c	Yes	c	Yes		Yes	c	c	Yes	a	a	Yes	Yes	c
40	Limbasi	c	Yes	c	b		b	c	c	Yes	Yes	Yes	Yes	Yes	c
41	Mehmedabad	b	a	b	b		b	c	c	b	Yes	a	Yes	c	c
42	Vastana	b	Yes	b	Yes		Yes	c	c	b	b	Yes	Yes	c	c
43	Chanor	c	Yes	c	Yes		Yes	c	c	a	a	Yes	Yes	Yes	c
44	Shekhupur	c	Yes	c	b		Yes	c	c	Yes	b	b	Yes	c	c
45	Vasai	c	b	c	Yes		Yes	c	c	b	Yes	Yes	Yes	Yes	c
46	Bhalada	c	Yes	c	a		a	c	c	Yes	Yes	a	Yes	c	c
47	Sayla	c	Yes	c	a		c	c	c	Yes	Yes	c	Yes	c	c
48	Indarvarna	c	c	c	Yes		Yes	c	c	a	Yes	a	Yes	Yes	c
49	Hadeva	c	Yes	c	Yes		Yes	c	c	b	b	Yes	Yes	c	c
50	Valotri	c	Yes	c	Yes		c	c	c	Yes	Yes	b	Yes	c	c
51	Daloli	b	Yes	b	c		Yes	b	c	Yes	b	Yes	Yes	Yes	c
52	Viroja	b	b	b	Yes		Yes	c	c	a	Yes	a	Yes	c	c
53	Bamangam	b	b	b	Yes		Yes	b	c	Yes	b	b	Yes	Yes	Yes
54	Pariyej	b	Yes	b	Yes		Yes	c	c	Yes	b	b	Yes	Yes	Yes
55	Sinjiwada	a	Yes	a	Yes		b	c	c	Yes	a	a	Yes	Yes	Yes
<b>Block Total</b>		<b>0</b>	<b>46</b>	<b>4</b>	<b>41</b>	<b>0</b>	<b>43</b>	<b>0</b>	<b>5</b>	<b>30</b>	<b>31</b>	<b>20</b>	<b>55</b>	<b>34</b>	<b>3</b>

## Census of India 2011- Village Directory Amenities and Land use ( As in 2009 )

Village connected to highways, village roads, banks & credit societies (If amenities available code -Yes is given, If not available within the village , the distance range code viz; a for < 5 Kms, b for 5-10 Kms and c for 10+ kms of nearest place where facility is available is given)														Availability of miscellaneous facilities (If amenities available code - Yes is given, If not available within the village, the distance range code viz; a for < 5 Kms, b for 5-10 Kms and c for 10+ kms of nearest place where facility is available is given)	
Navigable Waterway (River/Canal) (NW)	Footpaths (FP)	Commercial & Co-operative Banks	ATM	Agricultural Credit Societies	Self-Help Group (SHG)	Public Distribution System (PDS) Shop	Mandis / Regular Market	Weekly Haat	Agricultural Marketing Society	Integrated Child Development Scheme (Nutritional Centres)	Anganwadi Centre (Nutritional Centres)	Others (Nutritional Centres)	ASHA (Accereditd Social Health Activist)	Name Village	Sr. No.
75	76	77	78	79	80	81	82	83	84	85	86	87	88	2	1
c	Yes	c	c	Yes	Yes	Yes	c	c	c	c	Yes	Yes	Yes	Asamali	32
c	Yes	b	b	c	Yes	Yes	b	c	b	c	Yes	Yes	c	Nadhanpur	33
c	Yes	a	a	a	Yes	Yes	a	c	a	c	Yes	Yes	Yes	Marala	34
c	Yes	a	a	a	Yes	Yes	a	a	a	c	Yes	Yes	Yes	Nagrama	35
c	Yes	b	b	c	Yes	Yes	c	b	b	c	Yes	Yes	c	Nandoli	36
c	Yes	b	b	c	Yes	Yes	b	b	b	c	Yes	Yes	Yes	Dethli	37
c	Yes	b	b	Yes	Yes	Yes	Yes	c	c	c	Yes	Yes	Yes	Malavada	38
c	Yes	a	a	a	Yes	Yes	a	a	a	c	Yes	Yes	Yes	Ranasar	39
c	Yes	Yes	Yes	Yes	Yes	Yes	Yes	c	c	c	Yes	Yes	Yes	Limbasi	40
c	Yes	Yes	b	a	Yes	a	b	b	b	c	Yes	Yes	Yes	Mehmedabad	41
c	Yes	b	b	Yes	Yes	Yes	b	b	b	c	Yes	Yes	Yes	Vastana	42
c	Yes	a	a	a	Yes	Yes	a	c	a	c	Yes	Yes	Yes	Chanor	43
c	Yes	b	b	c	Yes	Yes	b	b	b	c	Yes	Yes	Yes	Shekhupur	44
c	Yes	b	b	c	Yes	Yes	b	b	b	c	Yes	Yes	Yes	Vasai	45
c	Yes	a	a	a	Yes	Yes	b	c	b	c	Yes	Yes	Yes	Bhalada	46
c	Yes	b	b	b	Yes	Yes	b	b	c	c	Yes	Yes	Yes	Sayla	47
c	Yes	b	b	a	Yes	Yes	b	b	b	c	Yes	Yes	Yes	Indarvarna	48
c	Yes	b	b	a	Yes	a	b	b	b	c	Yes	Yes	Yes	Hadeva	49
c	Yes	b	b	b	Yes	Yes	b	c	b	c	Yes	Yes	Yes	Valotri	50
c	Yes	b	b	b	Yes	Yes	b	b	b	c	Yes	Yes	Yes	Daloli	51
c	Yes	b	b	c	Yes	Yes	b	b	b	c	Yes	Yes	Yes	Viroja	52
c	Yes	b	b	Yes	Yes	Yes	b	b	c	c	Yes	Yes	Yes	Bamangam	53
c	Yes	Yes	b	Yes	Yes	Yes	b	b	b	c	Yes	Yes	Yes	Pariyej	54
c	Yes	a	a	Yes	Yes	Yes	a	a	a	a	Yes	Yes	Yes	Sinjiwada	55
<b>1</b>	<b>55</b>	<b>8</b>	<b>2</b>	<b>18</b>	<b>55</b>	<b>51</b>	<b>4</b>	<b>0</b>	<b>0</b>	<b>1</b>	<b>55</b>	<b>55</b>	<b>52</b>		

## Census of India 2011- Village Directory Amenities and Land use ( As in 2009 )

Availability of miscellaneous facilities (If amenities available code -  
Yes is given, If not available within the village, the distance range code  
viz; a for < 5 Kms, b for 5-10 Kms and c for 10+ kms of nearest place  
where facility is available is given)

Availability of electricity  
(Yes/No)

Sr. No.	Name Village	Community Centre With/ Without TV	Sports Field	Sports Club / Recreation Centre	Cinema / Video Hall	Public Library	Public Reading Room	Newspaper Supply	Assembly Polling Station	Birth & Death Registration Office	Power Supply for Domestic Use (ED)	Power Supply for Agricultural Use (EAG)	Power Supply for Commercial Use (EC)	Power Supply for All Uses (EA)
1	2	89	90	91	92	93	94	95	96	97	98	99	100	101
32	Asamali	Yes	Yes	b	c	Yes	c	Yes	Yes	Yes	Yes	Yes	Yes	Yes
33	Nadhanpur	b	Yes	b	c	c	b	Yes	Yes	Yes	Yes	Yes	Yes	Yes
34	Marala	Yes	Yes	c	c	Yes	a	Yes	Yes	Yes	Yes	Yes	Yes	Yes
35	Nagrama	Yes	Yes	c	c	Yes	a	Yes	Yes	Yes	Yes	Yes	Yes	Yes
36	Nandoli	c	Yes	Yes	c	c	Yes	Yes	Yes	Yes	Yes	Yes	Yes	Yes
37	Dethli	Yes	Yes	c	c	Yes	b	Yes	Yes	Yes	Yes	Yes	Yes	Yes
38	Malavada	Yes	Yes	c	c	c	c	Yes	Yes	Yes	Yes	Yes	Yes	Yes
39	Ranasar	Yes	Yes	c	c	c	a	Yes	Yes	Yes	Yes	Yes	Yes	Yes
40	Limbasi	Yes	Yes	b	c	Yes	Yes	Yes	Yes	Yes	Yes	Yes	Yes	Yes
41	Mehmedabad	Yes	Yes	b	b	c	c	Yes	Yes	Yes	Yes	Yes	Yes	Yes
42	Vastana	Yes	Yes	b	b	Yes	b	Yes	Yes	Yes	Yes	Yes	Yes	Yes
43	Chanor	Yes	Yes	a	c	Yes	a	Yes	Yes	Yes	Yes	Yes	Yes	Yes
44	Shekhupur	Yes	Yes	c	c	Yes	b	Yes	Yes	Yes	Yes	Yes	Yes	Yes
45	Vasai	Yes	Yes	b	b	c	b	Yes	Yes	Yes	Yes	Yes	Yes	Yes
46	Bhalada	c	c	c	c	c	b	Yes	Yes	Yes	Yes	Yes	Yes	Yes
47	Sayla	Yes	Yes	c	c	Yes	b	Yes	Yes	Yes	Yes	Yes	Yes	Yes
48	Indarvarna	Yes	Yes	b	c	c	a	Yes	Yes	Yes	Yes	Yes	Yes	Yes
49	Hadeva	Yes	Yes	a	c	Yes	c	Yes	Yes	Yes	Yes	Yes	Yes	Yes
50	Valotri	Yes	Yes	c	c	Yes	b	Yes	Yes	Yes	Yes	Yes	Yes	Yes
51	Daloli	Yes	Yes	b	b	Yes	b	Yes	Yes	Yes	Yes	Yes	Yes	Yes
52	Viroja	Yes	Yes	b	b	c	b	Yes	Yes	Yes	Yes	Yes	Yes	Yes
53	Bamangam	Yes	Yes	Yes	b	c	c	Yes	Yes	Yes	Yes	Yes	Yes	Yes
54	Pariyej	Yes	Yes	b	b	Yes	c	Yes	Yes	a	Yes	Yes	Yes	Yes
55	Sinjiwada	Yes	Yes	a	a	c	c	Yes	Yes	Yes	Yes	Yes	Yes	Yes
<b>Block Total</b>		<b>47</b>	<b>44</b>	<b>2</b>	<b>0</b>	<b>39</b>	<b>8</b>	<b>55</b>	<b>54</b>	<b>54</b>	<b>55</b>	<b>55</b>	<b>55</b>	<b>55</b>

## Census of India 2011- Village Directory Amenities and Land use ( As in 2009 )

Land Use									
Nearest Town	Area under different types of land use ( in hectares rounded up to one decimal place)								
Name	Distance Range Code i.e. a for < 5 Kms, b for 5-10 Kms & c for 10+ kms.	Forests	Area Under Non-Agricultural Uses	Barren and Un-Cultivable Land	Permanent Pastures and Other Grazing Lands	Land Under Miscellaneous Tree Crops etc.	Culturable Waste Land	Name Village	Sr. No.
102	103	104	105	106	107	108	109	2	1
DHOLKA	c	0	56	0	95.5	0	0	Asamali	32
DHOLKA	c	0	48.8	0	57.2	4.7	0	Nadhanpur	33
NADIAD	c	0	18.1	0	8.8	0	0	Marala	34
NADIAD	c	0	130	0	15.4	0	0	Nagrama	35
SOJITRA	c	0	53	0	11.5	0	0	Nandoli	36
SOJITRA	b	0	4.7	0	67.4	0	0	Dethli	37
NADIAD	c	0	0	4	32.2	0	0	Malavada	38
NADIAD	c	0	63.2	0	35.2	0	0	Ranasar	39
NADIAD	c	0	543.9	0	57.4	0	0	Limbasi	40
NADIAD	c	0	152.6	0	7.2	0	0	Mehmedabad	41
NADIAD	c	0	105.9	0	76.2	0	0	Vastana	42
MEHMEDABAD	b	0	47.8	0	56.6	0	0	Chanor	43
SOJITRA	c	0	40.3	0	11.9	0	0	Shekhupur	44
SOJITRA	b	0	38.5	0	11.8	0	0	Vasai	45
SOJITRA	b	0	116.4	0	63.2	0	0	Bhalada	46
NADIAD	c	0	27.7	0	13.7	0	0	Sayla	47
NADIAD	c	0	38.3	0	19.4	0	0	Indarvarna	48
NADIAD	c	0	48.5	0	46	0	0	Hadeva	49
DHOLKA	c	0	31	0	49.2	0	0	Valotri	50
DHOLKA	c	0	93.2	0	25.7	0	0	Daloli	51
SOJITRA	c	0	87.5	0	67	0	0	Viroja	52
SOJITRA	c	0	77.3	0	68.1	0	0	Bamangam	53
PETLAD	c	0	746	0	148.7	0	0	Pariyej	54
PETLAD	c	0	97.2	0	0.2	0	0	Sinjiwada	55
<b>0</b>	<b>0</b>	<b>0</b>	<b>5014.9</b>	<b>53.7</b>	<b>1739.1</b>	<b>4.7</b>	<b>0</b>		

## Census of India 2011- Village Directory

### Amenities and Land use ( As in 2009 )

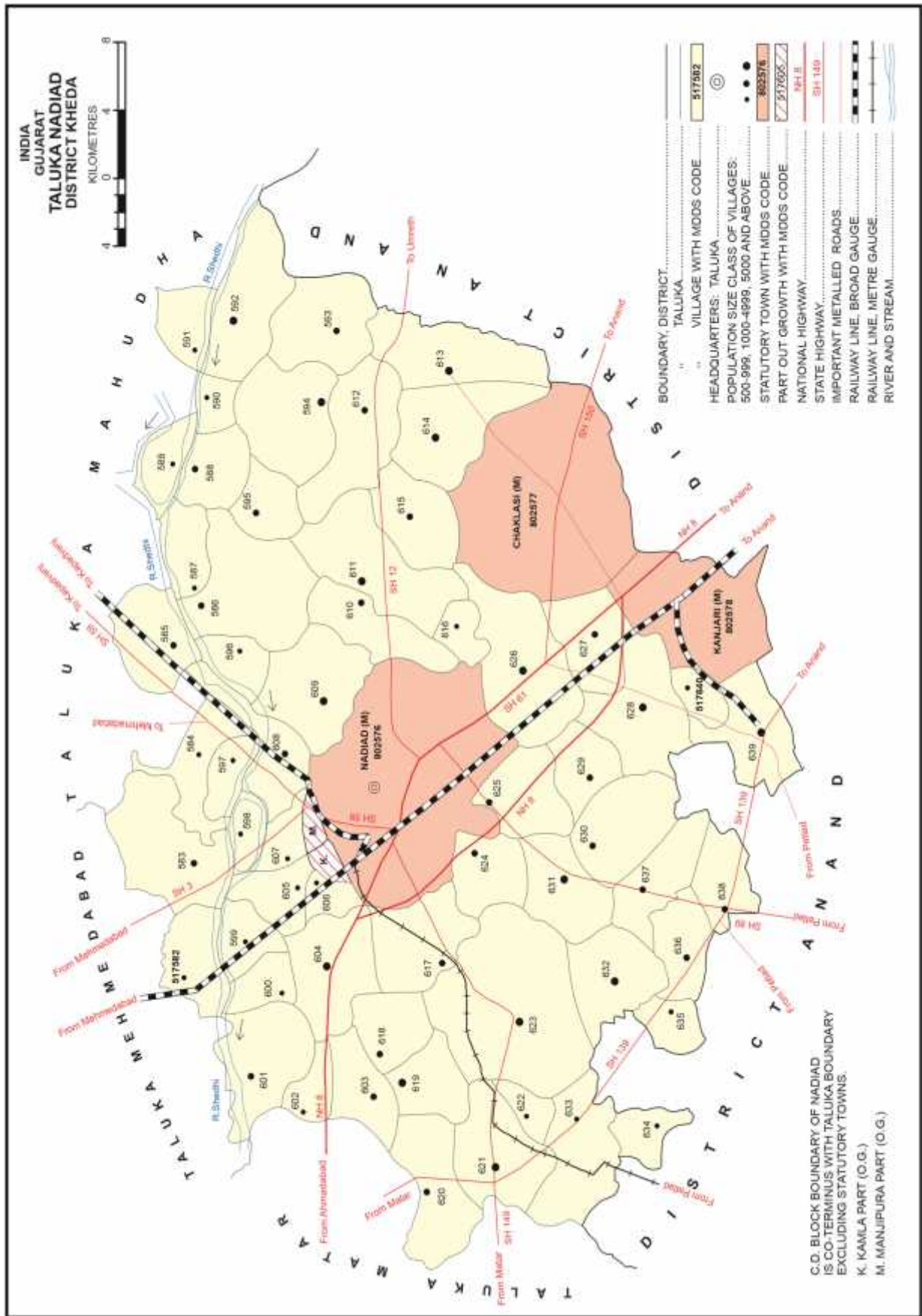
Land Use														
Sr. No.	Name Village	Area under different types of land use (in hectares rounded up to one decimal place)					Area irrigated by source (in hectare).					Name of three most important commodities manufactured		
		Fallow Lands Other Than Current Fallows	Current Fallows	Net Area Sown	Total Irrigated Land Area	Total Un-irrigated Land Area	Canals (C)	Wells/Tube-Wells (W/TW)	Tanks/Lakes (T/L)	Water Falls (WF)	Others (O)	First	Second	Third
1	2	110	111	112	113	114	115	116	117	118	119	120	121	122
32	Asamali	0	0	1723.1	1688	35.1	1547	53	13	0	75			
33	Nadhanpur	0	0	847.4	510	337.4	335	110	65	0	0			
34	Marala	0	0	178.8	100	78.8	68	25	7	0	0			
35	Nagrama	0	0	234.4	160	74.4	100	10	50	0	0			
36	Nandoli	0	0	363.3	345	18.3	230	110	5	0	0			
37	Dethli	0	0	754.3	550	204.3	325	175	50	0	0			
38	Malavada	0	52.4	766.6	490	276.6	250	150	90	0	0			
39	Ranasar	0	0	230.4	230.4	0	125	35	70.4	0	0			
40	Limbasi	0	0	1545.5	1125	420.5	1125	0	0	0	0			
41	Mehmedabad	0	0	200.8	120	80.8	85	20	15	0	0			
42	Vastana	0	0	1072.9	625	447.9	540	75	10	0	0			
43	Chanor	0	0	618.1	600	18.1	600	0	0	0	0			
44	Shekhupur	0	0	258.8	258	0.8	258	0	0	0	0			
45	Vasai	0	0	160.2	100	60.2	79	12	9	0	0			
46	Bhalada	0	0	1108.3	1058	50.3	1058	0	0	0	0			
47	Sayla	0	0	190	189	1	189	0	0	0	0			
48	Indarvarna	0	0	278.4	183.4	95	183.4	0	0	0	0			
49	Hadeva	0	0	363.2	251.2	112	251.2	0	0	0	0			
50	Valotri	0	0	237	172	65	172	0	0	0	0			
51	Daloli	0	0	422.3	298.3	124	298.3	0	0	0	0			
52	Viroja	0	0	384.6	300	84.6	250	40	10	0	0			
53	Bamangam	0	0	991.4	700	291.4	620	30	50	0	0			
54	Pariyej	0	0	912.2	540	372.2	501	12	27	0	0			
55	Sinjiwada	0	0	816.1	561	255.1	522	28	11	0	0			
<b>Block Total</b>		<b>0</b>	<b>93.5</b>	<b>31694.6</b>	<b>23584</b>	<b>8110.5</b>	<b>16582.2</b>	<b>4643.6</b>	<b>1540.3</b>	<b>0</b>				

**TALUKA/C.D.BLOCK**

**NADIAD**









## (C) Alphabetical list of Villages (Nadiad Taluka)

Sr. No.	Name of Village	2011 Census Location Code Number	2001 Census Location Code Number	Sr. No.	Name of Village	2011 Census Location Code Number	2001 Census Location Code Number
1	2	3	4	1	2	3	4
1	Akhdol	517637	01126000	31	Mitral	517632	01125500
2	Alindra	517612	01123500	32	Monghroli	517593	01121700
3	Aljada	517598	01122200	33	Nana Vaga	517590	01121400
4	Andhaj	517582	01120600	34	Narsanda	517628	01125100
5	Arajanpur Kot	517589	01121300	35	Navagam	517587	01121100
6	Arera	517583	01120700	36	Navagam	517634	01125700
7	Bamroli	517619	01124200	37	Palaiya	517595	01121900
8	Bhumel	517627	01125000	38	Palana	517620	01124300
9	Bilodra	517608	01123100	39	Paldi	517591	01121500
10	Chalali	517613	01123600	40	Pij	517623	01124600
11	Dabhan	517604	01122800	41	Piplag	517625	01124800
12	Dantali	517603	01122700	42	Piplata	517631	01125400
13	Davda	517618	01124100	43	Rajnagar	517640	01126300
14	Dawapura	517584	01120800	44	Rampura	517622	01124500
15	Degam	517601	01122500	45	Salun Talpad	517611	01123400
16	Dumral	517624	01124700	46	Salun Vanto	517610	01123300
17	Erandiyapura	517597	01122100	47	Silod	517599	01122300
18	Fatepur	517616	01123900	48	Sodpur	517592	01121600
19	Gangapur	517633	01125600	49	Surasamal	517614	01123700
20	Gutal	517629	01125200	50	Thaledi	517635	01125800
21	Hathaj	517586	01121000	51	Tundel	517617	01124000
22	Hathnoli	517600	01122400	52	Uttarsanda	517626	01124900
23	Javol	517588	01121200	53	Vadtal	517639	01126200
24	Kaloli	517636	01125900	54	Valetva	517638	01126100
25	Kamla (Part)	517605	01122900	55	Valla	517596	01122000
26	Kanjoda	517615	01123800	56	Vaso	517621	01124400
27	Keriavi	517630	01125300	57	Vina	517585	01120900
28	Maholel	517594	01121800	58	Yoginagar	517606	01122900
29	Manjipura (Part)	517607	01123000	59	Zarol	517602	01122600
30	Marida	517609	01123200				

## Census of India 2011- Village Directory Amenities and Land use ( As in 2009 )

Sr. No.	Name Village	Location Code No.	Total Area of The Village (In Hectares Rounded Up to One Decimal Place)	Total Population (2011 Census)	Number of Households (2011 Census)	Number of educational amenities available. (If not available within the village, the distance range code viz; a for < 5 Kms, b for 5-10 Kms and c for 10+ kms of nearest place where facility is available is given).								
						Pre-Primary School (PP)	Primary School (P)	Middle School (M)	Secondary School (S)	Senior Secondary School (SS)	Degree College of Arts Science & Commerce (ASC)	Engineering College (EC)	Medical College (MC)	Management Institute (MI)
1	2	3	4	5	6	7	8	9	10	11	12	13	14	15
CD Block:-Nadiad(0155)														
1	Andhaj	517582	531.4	2669	549	b	2		a	b	b	b	b	b
2	Arera	517583	1035.6	5268	1042	b	5		1	b	b	b	b	b
3	Dawapura	517584	536.7	1494	302	b	2		b	b	b	b	b	b
4	Vina	517585	898.1	4238	829	c	2		1	1	b	b	c	c
5	Hathaj	517586	1177.3	6306	1224	b	8		1	b	b	b	b	b
6	Navagam	517587	321.1	2615	535	b	1		b	b	b	b	b	b
7	Javol	517588	436.8	3262	740	c	4		1	c	c	c	c	c
8	Arajanpur Kot	517589	210	1144	244	c	1		c	c	c	c	c	c
9	Nana Vaga	517590	163.9	1869	420	c	4		c	a	c	c	c	c
10	Paldi	517591	189.7	2957	617	c	5		c	b	c	c	c	c
11	Sodpur	517592	1265.6	10435	2167	c	5		1	c	c	c	c	c
12	Monghroli	517593	755.5	5936	1311	c	3		1	1	c	c	c	c
13	Maholel	517594	1128.3	8575	1746	c	9		1	1	c	c	c	c
14	Palaiya	517595	339.7	3375	719	c	3		1	a	b	b	c	c
15	Valla	517596	361.6	964	185	b	1		b	b	b	b	b	b
16	Erandiyapura	517597	143.8	535	101	b	1		b	b	b	b	b	b
17	Aljada	517598	232.5	1292	267	b	1		a	a	a	a	b	b
18	Silod	517599	380.4	2961	620	b	3		b	b	b	b	b	b
19	Hathnoli	517600	293	1579	301	b	1		b	b	b	b	b	b
20	Degam	517601	837.8	3807	806	c	3		c	b	c	c	c	c
21	Zarol	517602	251	1379	293	c	1		b	b	c	c	c	c
22	Dantali	517603	603.1	4293	858	b	4		b	b	b	b	b	b
23	Dabhan	517604	869.3	7317	1545	a	7		2	2	a	a	a	a
24	Kamla (Part)	517605	332.9	2052	396	a	2		a	a	a	a	a	a
25	Yoginagar	517606	211.2	3071	711	a	2		a	a	a	a	a	a
26	Manjipura (Part)	517607	260.7	1281	264	a	4		1	a	a	a	a	a
27	Bilodra	517608	630.9	5804	1178	b	5		2	b	b	b	b	b
28	Marida	517609	902.9	6536	1371	b	3		1	b	b	b	b	b
29	Salun Vanto	517610	592.1	5200	1124	b	8		1	1	b	b	b	b
30	Salun Talpad	517611	1071.2	9053	1842	b	7		1	b	b	b	b	b
31	Alindra	517612	620.4	4111	908	b	5		1	1	b	b	b	b

## Census of India 2011- Village Directory Amenities and Land use ( As in 2009 )

Number of educational amenities available. (If not available within the village, the distance range code viz; a for < 5 Kms, b for 5-10 Kms and c for 10+ kms of nearest place where facility is available is given).

Number of Medical Amenities available. (If not available within the village, the distance range code viz; a for < 5 Kms, b for 5-10 Kms and c for 10+ kms of nearest place where facility is available is given).

16	17	18	19	20	21	22	23	24	25	26	27	28	29	30	31	Name Village	Sr. No.
Polytechnic (Pt)	Vocational Training School /ITI	Non-Formal Training Centre (NFTC)	Special School for Disabled (SSD)	Others (Specify)	Community Health Centre (CHC)	Primary Health Centre (PHC)	Primary Health Sub Centre (PHS)	Maternity and Child Welfare Centre (MCW)	T.B. Clinic (TBC)	Hospital-Allopathic (HA)	Hospital-Alternative Medicine (HO)	Dispensary (D)	Veterinary Hospital (VH)	Mobile Health Clinic (MHC)	Family Welfare Centre (FWC)		
b	b	b	b		b	b	1	b	b	b	b	b	b	b	b	Andhaj	1
b	c	b	b		b	b	1	b	b	b	b	b	b	b	b	Arera	2
b	c	b	b		b	b	b	b	b	b	b	b	b	b	b	Dawapura	3
c	c	c	c		b	c	1	c	b	c	c	c	b	b	c	Vina	4
b	b	b	b		b	b	1	b	b	b	b	b	b	b	b	Hathaj	5
b	c	b	b		b	b	b	b	b	b	b	b	b	b	b	Navagam	6
c	c	c	c		c	a	1	c	c	c	c	c	c	c	c	Javol	7
c	c	c	c		c	b	c	b	c	c	c	b	b	c	b	Arajanpur Kot	8
c	c	c	c		c	a	c	a	c	c	c	a	c	c	c	Nana Vaga	9
c	c	c	c		c	a	1	b	c	c	c	c	c	c	b	Paldi	10
c	c	c	c		c	b	1	c	c	c	c	1	c	c	c	Sodpur	11
c	c	c	c		c	b	1	b	c	c	c	c	c	c	c	Monghroli	12
c	c	c	c		c	1	2	c	c	c	c	c	c	c	c	Maholel	13
c	c	c	c		b	a	a	a	b	c	c	c	c	b	c	Palaiya	14
b	b	b	b		b	b	b	b	b	b	b	b	b	b	b	Valla	15
b	c	b	b		b	b	b	b	b	b	b	b	b	b	b	Erandiyapura	16
b	b	b	b		a	b	a	a	a	b	b	b	b	a	b	Aljada	17
b	b	b	b		b	b	a	a	b	a	b	b	b	b	b	Silod	18
b	c	b	b		b	b	b	b	b	a	b	b	b	b	b	Hathnoli	19
c	c	c	c		c	b	1	b	c	b	c	c	c	c	b	Degam	20
c	c	c	c		c	a	a	a	c	c	c	c	c	c	c	Zarol	21
b	b	b	b		b	a	1	b	b	b	b	1	b	b	b	Dantali	22
a	a	a	a		a	a	1	a	a	a	a	1	a	a	a	Dabhan	23
a	b	a	a		a	a	1	a	a	a	a	a	a	a	a	Kamla (Part)	24
a	a	a	a		a	1	1	a	a	a	a	a	a	a	a	Yoginagar	25
a	a	a	a		a	a	a	a	a	a	a	a	a	a	a	Manjipura (Part)	26
b	b	b	b		b	b	1	b	b	b	b	b	b	b	b	Bilodra	27
b	b	b	b		b	a	1	a	b	a	b	a	a	b	a	Marida	28
b	b	b	b		b	b	1	b	b	b	b	b	b	b	b	Salun Vanto	29
b	c	b	b		b	1	1	b	b	b	b	b	b	b	b	Salun Talpad	30
b	c	b	b		1	b	1	b	b	b	b	b	b	b	1	Alindra	31

## Census of India 2011- Village Directory

### Amenities and Land use ( As in 2009 )

Sr. No.	Name Village	Number of Non-Government Medical Amenities available.							Availability of drinking water - Yes / No							
		Charitable Non Govt. Hospital/Nursing Home.	Medical Practitioner With MBBS Degree	Medical Practitioner With Other Degree	Medical Practitioner With No Degree	Traditional Practitioner and Faith Healer	Medicine Shop	Others	Tap Water (Treated/Untreated)	Well Water (Covered / Uncovered well)	Hand Pump	Tube wells / Bore well	Spring	River / Canal	Tank / Pond / Lake	Others
1	2	32	33	34	35	36	37	38	39	40	41	42	43	44	45	46
1	Andhaj	0	0	0	0	0	0	0	Yes	Yes	Yes	No	No	No	No	No
2	Arera	0	0	1	0	3	0	0	Yes	Yes	Yes	Yes	No	Yes	Yes	No
3	Dawapura	0	0	0	0	0	0	0	Yes	No	Yes	Yes	No	No	Yes	No
4	Vina	0	0	1	0	1	0	0	Yes	Yes	Yes	Yes	No	Yes	No	No
5	Hathaj	0	1	5	0	2	0	0	Yes	Yes	Yes	Yes	No	Yes	No	No
6	Navagam	0	0	0	0	0	0	0	Yes	No	Yes	Yes	No	Yes	No	No
7	Javol	0	0	0	0	0	0	0	Yes	Yes	Yes	Yes	No	Yes	Yes	No
8	Arajanpur Kot	0	0	0	0	0	0	0	Yes	No	Yes	No	No	No	No	No
9	Nana Vaga	0	0	0	0	0	0	0	Yes	No	Yes	Yes	No	Yes	Yes	No
10	Paldi	0	0	0	0	0	0	0	Yes	Yes	Yes	Yes	No	Yes	No	No
11	Sodpur	0	1	2	0	4	0	0	Yes	No	Yes	Yes	No	No	No	No
12	Monghroli	0	0	3	0	4	0	0	Yes	No	Yes	Yes	No	Yes	No	No
13	Maholel	0	1	3	0	0	1	0	Yes	Yes	Yes	Yes	No	Yes	No	No
14	Palaiya	0	0	1	0	0	0	0	Yes	No	Yes	Yes	No	Yes	Yes	No
15	Valla	0	0	0	0	0	0	0	Yes	Yes	No	Yes	No	No	Yes	No
16	Erandiyapura	0	0	0	0	0	0	0	Yes	No	Yes	Yes	No	Yes	No	No
17	Aljada	0	0	0	0	0	0	0	Yes	Yes	Yes	Yes	No	Yes	No	No
18	Silod	0	0	0	0	2	0	0	Yes	No	No	No	No	Yes	No	No
19	Hathnoli	0	0	0	0	0	0	0	Yes	No	Yes	Yes	No	Yes	No	No
20	Degam	0	0	0	0	0	0	0	Yes	Yes	Yes	Yes	No	No	No	No
21	Zarol	0	0	0	0	0	0	0	Yes	No	No	No	No	No	No	No
22	Dantali	0	0	0	0	0	0	0	Yes	No	Yes	No	No	No	No	No
23	Dabhan	0	0	4	0	0	1	0	Yes	No	Yes	Yes	No	Yes	Yes	No
24	Kamla (Part)	0	0	0	0	0	0	0	Yes	No	No	No	No	No	No	No
25	Yoginagar	0	0	0	0	0	0	0	Yes	No	No	No	No	No	No	No
26	Manjipura (Part)	0	0	1	0	0	0	0	Yes	Yes	Yes	Yes	No	Yes	No	No
27	Bilodra	0	0	0	0	0	0	0	Yes	Yes	Yes	Yes	No	Yes	No	No
28	Marida	0	0	0	0	0	0	0	Yes	No	Yes	Yes	No	No	No	No
29	Salun Vanto	0	0	1	0	2	0	0	Yes	Yes	Yes	Yes	No	Yes	No	No
30	Salun Talpad	0	0	3	0	0	0	0	Yes	Yes	Yes	Yes	No	Yes	Yes	No
31	Alindra	0	1	1	0	2	1	0	Yes	Yes	Yes	Yes	No	No	No	No

## Census of India 2011- Village Directory Amenities and Land use ( As in 2009 )

Availability of toilet & others  
Yes / No

Communication and transport facilities (If amenities available code -Yes is given except for Village Pin Code, If not available within the village, the distance range code viz; a for < 5 Kms, b for 5-10 Kms and c for 10+ kms of nearest place where facility is available is given)

47	48	49	50	51	52	53	54	55	56	57	58	59	60	2	1
Community Toilet Including Bath.	Community Toilet Excluding Bath.	Rural Sanitary Mart or Sanitary Hardware Outlet Available Near The Village.	Community Bio- gas or Recycle of Waste for Productive Use.	Post Office (PO)	Sub Post Office (SPO)	Post & Telegraph Office (P&TO)	Village Pin Code	Telephones (Land Lines)	Public Call Office (PCO)	Mobile Phone Coverage	Internet Cafes/Common Service Centre (CSC)	Private Counter Facility	Bus Service (Public & Private)	Name Village	Sr. No.
No	No	Yes	No	b	a		388180	Yes	Yes	Yes	Yes	b	Yes	Andhaj	1
No	No	Yes	Yes	b	Yes		387320	Yes	Yes	Yes	Yes	b	Yes	Arera	2
No	No	Yes	No	a	a		387320	Yes	Yes	Yes	Yes	b	Yes	Dawapura	3
No	No	Yes	Yes	c	Yes		387430	Yes	Yes	Yes	Yes	c	Yes	Vina	4
No	No	Yes	Yes	b	Yes		387360	Yes	Yes	Yes	Yes	b	Yes	Hathaj	5
No	No	Yes	Yes	b	b		387330	Yes	Yes	Yes	Yes	b	Yes	Navagam	6
No	No	Yes	Yes	a	a		387330	Yes	a	Yes	Yes	a	Yes	Javol	7
No	No	Yes	No	b	b		387330	Yes	a	Yes	Yes	c	Yes	Arajanpur Kot	8
No	No	Yes	No	a	a		387330	Yes	Yes	Yes	Yes	c	Yes	Nana Vaga	9
No	No	Yes	No	a	a		387330	Yes	c	Yes	Yes	c	Yes	Paldi	10
No	No	Yes	Yes	a	Yes		387330	Yes	Yes	Yes	Yes	c	Yes	Sodpur	11
No	No	Yes	Yes	a	a		387115	Yes	Yes	Yes	Yes	c	Yes	Monghroli	12
No	No	Yes	Yes	b	b		387320	Yes	Yes	Yes	Yes	c	Yes	Maholel	13
No	No	Yes	Yes	a	Yes		387330	Yes	Yes	Yes	Yes	c	Yes	Palaiya	14
No	No	Yes	Yes	b	b		387330	Yes	Yes	Yes	Yes	b	Yes	Valla	15
No	No	Yes	Yes	a	a		387320	Yes	Yes	Yes	Yes	b	Yes	Erandiyapura	16
No	No	Yes	No	b	b		387320	Yes	b	Yes	Yes	b	Yes	Aljada	17
No	No	Yes	No	b	Yes		387320	Yes	Yes	Yes	Yes	b	Yes	Silod	18
No	No	Yes	Yes	a	a		387320	Yes	Yes	Yes	Yes	a	Yes	Hathnoli	19
No	No	Yes	No	c	Yes		387320	Yes	Yes	Yes	Yes	c	Yes	Degam	20
No	No	Yes	Yes	c	c		387320	Yes	Yes	Yes	Yes	c	Yes	Zarol	21
No	No	Yes	Yes	b	a		387350	b	Yes	Yes	Yes	b	Yes	Dantali	22
No	Yes	Yes	Yes	Yes	a		387320	Yes	Yes	Yes	Yes	a	Yes	Dabhan	23
No	Yes	No	No	a	a		387001	Yes	Yes	Yes	Yes	a	Yes	Kamla (Part)	24
No	No	Yes	No	a	a		387001	Yes	Yes	Yes	Yes	a	Yes	Yoginagar	25
No	Yes	No	No	a	Yes		387320	Yes	Yes	Yes	Yes	a	Yes	Manjipura (Part)	26
No	No	Yes	No	b	Yes		387002	Yes	Yes	Yes	Yes	b	Yes	Bilodra	27
No	No	Yes	No	a	Yes		387360	Yes	Yes	Yes	Yes	a	Yes	Marida	28
No	No	Yes	Yes	b	b		387360	Yes	Yes	Yes	Yes	b	Yes	Salun Vanto	29
No	No	Yes	Yes	b	b		387360	Yes	Yes	Yes	Yes	b	Yes	Salun Talpad	30
No	No	Yes	No	Yes	b		387115	Yes	Yes	Yes	Yes	b	Yes	Alindra	31

## Census of India 2011- Village Directory Amenities and Land use ( As in 2009 )

Communication and transport facilities (If amenities available code -Yes is given except for Village Pin Code, If not available within the village, the distance range code viz; a for < 5 Kms, b for 5-10 Kms and c for 10+ kms of nearest place where facility is available is given)

Village connected to highways, village roads, banks & credit societies (If amenities available code -Yes is given, If not available within the village, the distance range code viz; a for < 5 Kms, b for 5-10 Kms and c for 10+ kms of nearest place where facility is available is given)

Sr. No.	Name Village	Railway Stations	Auto/Modified Autos	Taxis and Vans	Tractors	Cycle-Pulled Rickshaws (Manual & Machine Driven)	Carts Driven by Animals	Sea /River Ferry Service	Connected to National Highway (NH)	Connected to State Highway (SH)	Connected to Major District Road (MDR)	Connected to Others District Road	Pucca Roads	Kutchcha Roads	Water Bounded Macadam (WBM) Roads
1	2	61	62	63	64	65	66	67	68	69	70	71	72	73	74
1	Andhaj	b	b	b	b		b	b	b	b	b	Yes	Yes	b	b
2	Arera	b	Yes	b	b		b	c	b	Yes	Yes	Yes	Yes	b	b
3	Dawapura	b	b	b	b		b	b	b	Yes	a	Yes	Yes	b	b
4	Vina	c	Yes	Yes	Yes		Yes	c	b	Yes	Yes	c	Yes	c	c
5	Hathaj	b	Yes	Yes	b		Yes	c	b	b	Yes	Yes	Yes	b	b
6	Navagam	b	Yes	b	b		b	b	b	b	b	Yes	Yes	Yes	b
7	Javol	c	Yes	Yes	Yes	Yes	Yes	c	c	c	Yes	Yes	Yes	Yes	a
8	Arajanpur Kot	b	b	b	b		b	c	c	c	b	Yes	Yes	Yes	c
9	Nana Vaga	c	a	a	Yes		c	c	c	c	c	Yes	Yes	Yes	c
10	Paldi	c	Yes	Yes	c		a	c	c	b	Yes	b	Yes	Yes	Yes
11	Sodpur	c	Yes	c	c	Yes	c	c	c	c	Yes	c	Yes	Yes	b
12	Monghroli	c	c	c	Yes		Yes	c	c	c	c	Yes	Yes	Yes	c
13	Maholel	c	Yes	c	Yes		Yes	b	c	b	Yes	b	Yes	Yes	b
14	Palaiya	c	Yes	c	c		c	c	b	c	b	Yes	Yes	Yes	b
15	Valla	b	Yes	b	b		b	c	b	b	b	Yes	Yes	Yes	b
16	Erandiyapura	b	b	b	b		b	c	b	Yes	a	Yes	Yes	a	a
17	Aljada	b	Yes	b	Yes		b	c	a	Yes	a	Yes	Yes	Yes	b
18	Silod	b	Yes	Yes	Yes		b	c	b	b	Yes	Yes	Yes	Yes	b
19	Hathnoli	b	Yes	a	a		a	c	b	a	a	Yes	Yes	Yes	b
20	Degam	c	Yes	c	Yes		Yes	c	c	c	Yes	Yes	Yes	Yes	c
21	Zarol	c	c	c	Yes		Yes	c	Yes	a	a	Yes	Yes	c	c
22	Dantali	b	Yes	a	b		b	c	Yes	a	Yes	a	Yes	Yes	a
23	Dabhan	a	a	Yes	Yes		Yes	a	Yes	b	Yes	Yes	Yes	Yes	a
24	Kamla (Part)	a	Yes	Yes	Yes		a	a	a	a	a	Yes	Yes	a	a
25	Yoginagar	a	Yes	Yes	Yes		Yes	a	Yes	a	Yes	Yes	Yes	a	a
26	Manjipura (Part)	a	Yes	Yes	Yes	Yes	Yes	c	a	Yes	Yes	Yes	Yes	Yes	a
27	Bilodra	b	Yes	b	Yes		Yes	c	b	Yes	Yes	a	Yes	Yes	b
28	Marida	a	Yes	a	b		b	c	b	b	Yes	Yes	Yes	Yes	b
29	Salun Vanto	b	Yes	b	Yes		Yes	c	b	Yes	Yes	Yes	Yes	b	b
30	Salun Talpad	b	Yes	Yes	Yes		Yes	c	b	Yes	b	Yes	Yes	Yes	Yes
31	Alindra	b	Yes	Yes	b		b	c	b	Yes	Yes	Yes	Yes	b	b



## Census of India 2011- Village Directory Amenities and Land use ( As in 2009 )

Village connected to highways, village roads, banks & credit societies (If amenities available code -Yes is given, If not available within the village , the distance range code viz; a for < 5 Kms, b for 5-10 Kms and c for 10+ kms of nearest place where facility is available is given)

Availability of miscellaneous facilities (If amenities available code - Yes is given, If not available within the village, the distance range code viz; a for < 5 Kms, b for 5-10 Kms and c for 10+ kms of nearest place where facility is available is given)

75	76	77	78	79	80	81	82	83	84	85	86	87	88	2	1
Navigable Waterway (River/Canal) (NW)	Footpaths (FP)	Commercial & Co-operative Banks	ATM	Agricultural Credit Societies	Self-Help Group (SHG)	Public Distribution System (PDS) Shop	Mandis / Regular Market	Weekly Haat	Agricultural Marketing Society	Integrated Child Development Scheme (Nutritional Centres)	Anganwadi Centre (Nutritional Centres)	Others (Nutritional Centres)	ASHA (Accredited Social Health Activist)	Name Village	Sr. No.
b	Yes	b	b	Yes	Yes	Yes	b	b	b	b	b	Yes	Yes	Andhaj	1
b	Yes	b	b	Yes	Yes	Yes	b	b	b	b	b	Yes	Yes	Arera	2
b	Yes	b	b	a	Yes	Yes	b	b	b	b	Yes	Yes	Yes	Dawapura	3
c	Yes	Yes	b	b	Yes	Yes	b	b	b	b	Yes	Yes	Yes	Vina	4
b	Yes	b	b	b	Yes	Yes	b	b	b	b	Yes	Yes	Yes	Hathaj	5
b	Yes	b	b	b	Yes	Yes	b	b	b	b	Yes	Yes	Yes	Navagam	6
c	Yes	a	c	a	Yes	Yes	c	c	c	c	Yes	Yes	Yes	Javol	7
c	Yes	c	b	c	Yes	c	b	b	b	b	Yes	Yes	Yes	Arajanpur Kot	8
c	Yes	a	c	a	Yes	Yes	c	c	c	c	Yes	Yes	Yes	Nana Vaga	9
c	Yes	b	c	c	Yes	Yes	c	c	c	c	Yes	Yes	Yes	Paldi	10
c	Yes	Yes	c	Yes	Yes	Yes	c	c	c	c	Yes	Yes	Yes	Sodpur	11
c	Yes	a	c	a	Yes	Yes	c	c	c	c	Yes	Yes	Yes	Monghroli	12
b	Yes	Yes	c	c	Yes	Yes	c	c	c	c	Yes	Yes	Yes	Maholel	13
c	Yes	b	b	Yes	b	Yes	b	b	b	b	Yes	Yes	Yes	Palaiya	14
b	Yes	b	b	Yes	b	Yes	b	b	b	b	Yes	Yes	Yes	Valla	15
b	Yes	b	b	b	b	a	b	b	b	b	Yes	Yes	b	Erandyapura	16
a	Yes	a	a	a	Yes	Yes	a	a	a	a	a	Yes	Yes	Aljada	17
b	Yes	b	b	b	Yes	Yes	b	b	b	b	b	Yes	Yes	Silod	18
b	Yes	b	b	Yes	Yes	Yes	b	b	b	b	Yes	Yes	Yes	Hathnoli	19
c	Yes	c	c	Yes	Yes	Yes	c	c	c	c	Yes	Yes	Yes	Degam	20
c	Yes	c	c	c	c	a	c	c	c	c	Yes	Yes	Yes	Zarol	21
a	Yes	b	b	Yes	Yes	Yes	b	b	b	b	Yes	Yes	Yes	Dantali	22
a	Yes	Yes	a	a	Yes	Yes	a	a	a	a	Yes	Yes	Yes	Dabhan	23
a	Yes	a	a	Yes	Yes	Yes	a	a	a	a	Yes	Yes	Yes	Kamla (Part)	24
a	Yes	a	a	a	Yes	Yes	a	a	a	a	Yes	Yes	Yes	Yoginagar	25
a	Yes	a	a	a	Yes	Yes	a	a	a	a	Yes	Yes	Yes	Manjipura (Part)	26
b	Yes	b	b	Yes	Yes	Yes	b	b	b	b	b	Yes	Yes	Bilodra	27
b	Yes	a	b	Yes	Yes	Yes	b	b	b	b	Yes	Yes	Yes	Marida	28
b	Yes	b	b	b	Yes	Yes	b	b	b	b	Yes	Yes	Yes	Salun Vanto	29
b	Yes	Yes	b	Yes	Yes	Yes	b	b	b	b	Yes	Yes	Yes	Salun Talpad	30
b	Yes	Yes	b	Yes	Yes	Yes	b	b	b	b	Yes	Yes	Yes	Alindra	31

## Census of India 2011- Village Directory Amenities and Land use ( As in 2009 )

Availability of miscellaneous facilities (If amenities available code -Yes is given, If not available within the village, the distance range code viz; a for < 5 Kms, b for 5-10 Kms and c for 10+ kms of nearest place where facility is available is given)

Availability of electricity  
(Yes/No)

Sr. No.	Name Village	Community Centre With/ Without TV	Sports Field	Sports Club / Recreation Centre	Cinema / Video Hall	Public Library	Public Reading Room	Newspaper Supply	Assembly Polling Station	Birth & Death Registration Office	Power Supply for Domestic Use (ED)	Power Supply for Agricultural Use (EAG)	Power Supply for Commercial Use (EC)	Power Supply for All Uses (EA)
1	2	89	90	91	92	93	94	95	96	97	98	99	100	101
1	Andhaj	b	b	a	b	b	b	Yes	Yes	Yes	Yes	Yes	Yes	Yes
2	Arera	Yes	Yes	b	b	b	b	Yes	Yes	Yes	Yes	Yes	Yes	Yes
3	Dawapura	Yes	b	b	b	b	b	Yes	Yes	Yes	Yes	Yes	Yes	Yes
4	Vina	b	b	c	b	b	b	Yes	Yes	Yes	Yes	Yes	Yes	Yes
5	Hathaj	b	b	a	b	b	b	Yes	Yes	Yes	Yes	Yes	Yes	Yes
6	Navagam	b	b	b	b	b	b	Yes	Yes	Yes	Yes	Yes	Yes	Yes
7	Javol	a	c	c	c	c	a	Yes	Yes	Yes	Yes	Yes	Yes	Yes
8	Arajanpur Kot	c	c	b	c	c	c	Yes	Yes	Yes	Yes	Yes	Yes	Yes
9	Nana Vaga	a	a	b	c	c	c	Yes	Yes	Yes	Yes	Yes	Yes	Yes
10	Paldi	c	c	b	c	c	c	Yes	Yes	Yes	Yes	Yes	Yes	Yes
11	Sodpur	c	c	c	c	c	c	Yes	Yes	Yes	Yes	Yes	Yes	Yes
12	Monghroli	c	c	c	c	c	c	Yes	Yes	Yes	Yes	Yes	Yes	Yes
13	Maholel	c	c	b	c	c	c	Yes	Yes	Yes	Yes	Yes	Yes	Yes
14	Palaiya	b	b	b	b	b	b	Yes	Yes	Yes	Yes	Yes	Yes	Yes
15	Valla	b	b	b	b	b	b	Yes	Yes	Yes	Yes	Yes	Yes	Yes
16	Erandiyapura	b	b	b	b	b	b	Yes	Yes	Yes	Yes	Yes	Yes	Yes
17	Aljada	a	a	b	a	a	a	Yes	Yes	Yes	Yes	Yes	Yes	Yes
18	Silod	Yes	b	b	b	b	b	Yes	Yes	Yes	Yes	Yes	Yes	Yes
19	Hathnoli	Yes	a	a	a	b	a	Yes	Yes	Yes	Yes	Yes	Yes	Yes
20	Degam	Yes	c	b	c	c	c	Yes	Yes	Yes	Yes	Yes	Yes	Yes
21	Zarol	Yes	c	c	c	c	c	Yes	Yes	Yes	Yes	Yes	Yes	Yes
22	Dantali	Yes	b	b	b	b	b	Yes	Yes	Yes	Yes	Yes	Yes	Yes
23	Dabhan	Yes	Yes	a	a	Yes	a	Yes	Yes	Yes	Yes	Yes	Yes	Yes
24	Kamla (Part)	Yes	a	a	a	a	a	Yes	Yes	Yes	Yes	Yes	Yes	Yes
25	Yoginagar	Yes	a	a	a	a	a	Yes	Yes	Yes	Yes	Yes	Yes	Yes
26	Manjipura (Part)	Yes	a	a	a	Yes	Yes	Yes	Yes	Yes	Yes	Yes	Yes	Yes
27	Bilodra	Yes	b	b	b	b	b	Yes	Yes	Yes	Yes	Yes	Yes	Yes
28	Marida	Yes	Yes	b	b	b	b	Yes	Yes	Yes	Yes	Yes	Yes	Yes
29	Salun Vanto	Yes	b	b	b	b	b	Yes	Yes	Yes	Yes	Yes	Yes	Yes
30	Salun Talpad	Yes	Yes	b	b	b	Yes	Yes	Yes	Yes	Yes	Yes	Yes	Yes
31	Alindra	Yes	Yes	b	b	b	b	Yes	Yes	Yes	Yes	Yes	Yes	Yes

## Census of India 2011- Village Directory Amenities and Land use ( As in 2009 )

Land Use										
Nearest Town	Area under different types of land use ( in hectares rounded up to one decimal place)								Name Village	Sr. No.
102	103	104	105	106	107	108	109	2	1	
Name	Distance Range Code i.e. a for < 5 Kms, b for 5-10 Kms & c for 10+ kms.	Forests	Area Under Non-Agricultural Uses	Barren and Un-Cultivable Land	Permanent Pastures and Other Grazing Lands	Land Under Miscellaneous Tree Crops etc.	Culturable Waste Land	Name Village	Sr. No.	
NADIAD	b	0	73.8	24.4	4.2	0	0	Andhaj	1	
NADIAD	b	0	26.1	76.6	11.8	0	0	Arera	2	
NADIAD	b	0	20.1	22.7	0	0	0	Dawapura	3	
NADIAD	b	0	27	86.7	13.1	0	0	Vina	4	
NADIAD	b	0	76.9	17.3	21.1	0	0	Hathaj	5	
NADIAD	b	0	29.2	16.6	11	1.9	0	Navagam	6	
NADIAD	c	0	4.9	41.5	17.6	28.2	0	Javol	7	
NADIAD	c	0	12.5	7.4	21.3	0	0	Arajanpur Kot	8	
NADIAD	c	0	0	23.7	18.8	0	0	Nana Vaga	9	
NADIAD	c	0	11.4	12.6	47	0	0	Paldi	10	
NADIAD	c	0	119.7	71.1	91.7	0	4.5	Sodpur	11	
NADIAD	c	0	59.8	2.5	18	0.5	0.8	Monghroli	12	
NADIAD	c	0	0	3.2	20.9	0	0	Maholel	13	
NADIAD	b	0	19.6	5.5	8.8	0	0	Palaiya	14	
NADIAD	b	0	52.9	21.5	9.2	0	0	Valla	15	
NADIAD	b	0	6.1	17.9	8.2	0	0	Erandiyapura	16	
NADIAD	a	0	0	36.1	8.9	0	0	Aljada	17	
NADIAD	b	0	27.6	48	2.8	0	0	Silod	18	
NADIAD	b	0	0	11.5	13.1	0	0	Hathnoli	19	
NADIAD	c	0	29	14.6	34	0	0	Degam	20	
NADIAD	c	0	20.9	1.2	9.4	0	0	Zarol	21	
NADIAD	b	0	0.2	55.4	7.3	0	0	Dantali	22	
NADIAD	a	0	141.3	1.9	5.3	0	650.7	Dabhan	23	
NADIAD	a	0	4.5	0	23.2	0	0	Kamla (Part)	24	
NADIAD	a	0	12.5	0.3	0.8	0	8.4	Yoginagar	25	
NADIAD	a	0	0	12.2	0	0	0	Manjipura (Part)	26	
NADIAD	b	0	86.5	61.6	22.1	0	0	Bilodra	27	
NADIAD	b	0	27.3	95	34.8	0	0	Marida	28	
NADIAD	b	0	16	144.4	4.2	0	0	Salun Vanto	29	
NADIAD	b	0	1.2	99.2	9	0	0	Salun Talpad	30	
NADIAD	b	0	8.1	64.5	5.8	0	0	Alindra	31	

**Census of India 2011- Village Directory  
Amenities and Land use ( As in 2009 )**

Land Use												Name of three most important commodities manufactured			
Area under different types of land use (in hectares rounded up to one decimal place)							Area irrigated by source (in hectare).								
Sr. No.	Name Village	Fallow Lands Other Than	Current Fallow	Current Fallow	Net Area Sown	Total Irrigated Land Area	Total Un-irrigated Land Area	Canals (C)	Wells/Tube-Wells (W/TW)	Tanks/Lakes (T/L)	Water Falls (WF)	Others (O)	First	Second	Third
		Current Fallow	110	111	112	113	114	115	116	117	118	119	120	121	122
1	Andhaj	0	0	429.1	311.8	117.3	201.3	110.4	0	0	0				
2	Arera	0.1	0	921	921	0	421	500	0	0	0				
3	Dawapura	2.6	0	491.3	291.3	200	0	291.3	0	0	0				
4	Vina	0	0	771.4	150	621.4	150	0	0	0	0				
5	Hathaj	0	0	1062	562	500	202	360	0	0	0				
6	Navagam	0	0	262.4	200	62.4	50	150	0	0	0				
7	Javol	0	0	344.6	344.6	0	169.2	125.4	50	0	0				
8	Arajanpur Kot	0	10.4	158.4	100	58.4	50	50	0	0	0				
9	Nana Vaga	0	9.7	111.7	58.7	53	30.7	28	0	0	0				
10	Paldi	3	0	115.7	90	25.7	20	70	0	0	0				
11	Sodpur	7.7	0	970.8	923.8	47	270	653.8	0	0	0				
12	Monghroli	1.3	2.8	669.8	669.8	0	360.4	309.4	0	0	0				
13	Maholel	89.5	0	1014.8	510.3	504.5	200	310.3	0	0	0				
14	Palaiya	0	0	305.8	300	5.8	100	200	0	0	0				
15	Valla	0	0	278	278	0	61	207	10	0	0				
16	Erandiyapura	0	0	111.6	111.6	0	111.6	0	0	0	0				
17	Aljada	8.6	0	178.8	152	26.8	0	152	0	0	0				
18	Silod	0	2.5	299.5	299.5	0	0	99	0	0	200.5				
19	Hathnoli	12.9	0	255.5	190.2	65.2	0	190.2	0	0	0				
20	Degam	0	40.7	719.4	719.4	0	719.4	0	0	0	0				
21	Zarol	0	1.8	217.6	202.4	15.2	13.3	189.1	0	0	0				
22	Dantali	0	0	540.3	540.3	0	380.2	160.2	0	0	0				
23	Dabhan	0	0	70	70	0	58	12	0	0	0				
24	Kamla (Part)	0	0	305.2	183	122.2	104	79	0	0	0				
25	Yoginagar	0	0	189.1	189.1	0	110.1	79	0	0	0				
26	Manjipura (Part)	0	0	248.5	237.5	11	0	237.5	0	0	0				
27	Bilodra	0	0	460.7	460.7	0	460.7	0	0	0	0				
28	Marida	0	0.7	745.1	705	40.1	145	370	190	0	0				
29	Salun Vanto	85.5	0	342	342	0	342	0	0	0	0				
30	Salun Talpad	0	0.2	961.7	960	1.7	500	460	0	0	0				
31	Alindra	0	0	542	542	0	201	341	0	0	0				



## Census of India 2011- Village Directory Amenities and Land use ( As in 2009 )

Number of educational amenities available. (If not available within the village, the distance range code viz; a for < 5 Kms, b for 5-10 Kms and c for 10+ kms of nearest place where facility is available is given).

Sr. No.	Name Village	Location Code No.	Total Area of The Village (In Hectares Rounded Up to One Decimal Place)	Total Population (2011 Census)	Number of Households (2011 Census)	Pre-Primary School (PP)	Primary School (P)	Middle School (M)	Secondary School (S)	Senior Secondary School (SS)	Degree College of Arts Science & Commerce (ASC)	Engineering College (EC)	Medical College (MC)	Management Institute (MI)
1	2	3	4	5	6	7	8	9	10	11	12	13	14	15
<b>CD Block:-Nadiad(0155)</b>														
32	Chalali	517613	685.6	7726	1580	c	6		1	b	c	c	c	c
33	Surasamal	517614	849.4	6883	1415	c	5		1	c	c	c	c	c
34	Kanjoda	517615	527.3	4493	890	b	4		1	b	b	b	b	b
35	Fatepur	517616	203.1	2300	478	b	5		1	1	b	b	b	b
36	Tundel	517617	603.5	4743	1045	b	4		a	a	a	a	b	b
37	Davda	517618	462.9	4005	869	b	3		1	b	b	b	b	b
38	Bamroli	517619	476	7026	1412	b	4		1	b	b	b	b	b
39	Palana	517620	897.5	4944	1056	c	4		1	c	c	c	c	c
40	Vaso	517621	1155	11514	2531	c	9		2	1	3	c	c	c
41	Rampura	517622	381.6	2298	509	c	1		1	c	c	c	c	c
42	Pij	517623	1716	6956	1592	b	5		1	1	b	b	b	b
43	Dumral	517624	417.9	3581	761	a	1		a	a	a	a	a	a
44	Piplag	517625	487.2	3937	867	b	3		1	b	b	b	b	b
45	Uttarsanda	517626	1027.4	10616	2433	b	9		2	1	b	b	b	b
46	Bhumel	517627	511.6	4143	833	b	6		2	a	b	b	b	b
47	Narsanda	517628	909.5	7136	1481	b	8		1	1	b	b	b	b
48	Gutal	517629	385.7	3878	734	b	1		b	a	b	b	b	b
49	Keriavi	517630	638.6	5427	1156	b	4		b	b	b	b	b	b
50	Piplata	517631	603.6	8479	1766	b	8		1	b	b	b	b	b
51	Mitral	517632	665.6	6815	1416	c	6		1	c	c	c	c	c
52	Gangapur	517633	268.7	813	173	c	1		c	c	c	c	c	c
53	Navagam	517634	420.5	1825	365	c	2		c	c	c	c	c	c
54	Thaledi	517635	223.8	1692	340	c	1		c	c	c	c	c	c
55	Kaloli	517636	434.6	3308	711	c	1		c	c	c	c	c	c
56	Akhdol	517637	516.4	5978	1253	b	6		1	1	b	b	b	b
57	Valetva	517638	351.3	3431	693	c	2		1	c	c	c	c	c
58	Vadtal	517639	549.8	9767	2111	c	9		1	1	c	c	c	c
59	Rajnagar	517640	326.5	2705	572	b	1		b	b	b	b	b	b
<b>Block Total</b>			<b>34281.1</b>	<b>267797</b>	<b>56257</b>	<b>0</b>	<b>231</b>	<b>0</b>	<b>39</b>	<b>14</b>	<b>3</b>	<b>0</b>	<b>0</b>	<b>0</b>

## Census of India 2011- Village Directory Amenities and Land use ( As in 2009 )

Number of educational amenities available. (If not available within the village, the distance range code viz; a for < 5 Kms, b for 5-10 Kms and c for 10+ kms of nearest place where facility is available is given).

Number of Medical Amenities available. (If not available within the village, the distance range code viz; a for < 5 Kms, b for 5-10 Kms and c for 10+ kms of nearest place where facility is available is given).

16	17	18	19	20	21	22	23	24	25	26	27	28	29	30	31	Name Village	Sr. No.
Polytechnic (Pt)	Vocational Training School /ITI	Non-Formal Training Centre (NFTC)	Special School for Disabled (SSD)	Others (Specify)	Community Health Centre (CHC)	Primary Health Centre (PHC)	Primary Health Sub Centre (PHS)	Maternity and Child Welfare Centre (MCW)	T.B. Clinic (TBC)	Hospital-Allopathic (HA)	Hospital-Alternative Medicine (HO)	Dispensary (D)	Veterinary Hospital (VH)	Mobile Health Clinic (MHC)	Family Welfare Centre (FWC)		
c	c	b	c		c	b	1	b	c	c	c	c	c	c	c	Chalali	32
c	c	c	c		c	1	1	b	c	c	c	c	b	c	c	Surasamal	33
b	c	b	b		b	a	1	b	b	b	b	b	b	b	a	Kanjoda	34
b	a	b	b		b	a	1	b	b	b	b	b	b	b	b	Fatepur	35
b	b	b	b		a	a	1	a	a	b	b	a	a	a	b	Tundel	36
b	b	b	b		b	b	1	b	b	b	b	b	b	b	b	Dayda	37
b	b	b	b		b	b	1	a	b	b	b	b	b	b	b	Bamroli	38
c	c	c	c		c	1	1	c	c	c	c	c	c	c	c	Palana	39
c	c	c	c		c	a	2	c	c	c	c	c	1	c	c	Vaso	40
c	c	c	c		c	a	1	a	c	c	c	c	c	c	c	Rampura	41
b	b	b	b		b	1	1	b	b	b	b	b	b	b	b	Pij	42
a	a	a	a		a	a	1	a	a	a	a	a	a	a	a	Dumral	43
b	a	b	b		b	b	1	b	b	b	b	b	b	b	b	Piplag	44
b	1	b	b		b	a	2	b	b	b	b	b	b	b	b	Uttarsanda	45
b	a	b	b		b	b	1	a	b	b	b	a	b	b	b	Bhumel	46
b	a	b	b		b	1	1	b	b	b	b	b	b	b	b	Narsanda	47
b	a	b	b		b	a	1	a	b	b	b	b	b	b	b	Gutal	48
b	b	b	b		b	a	1	a	b	b	b	a	b	b	a	Keriavi	49
b	b	b	b		b	b	1	b	b	b	b	1	b	b	b	Piplata	50
c	c	c	c		c	a	1	a	c	b	c	c	c	c	c	Mitral	51
c	c	c	c		c	b	a	a	c	c	c	a	c	c	c	Gangapur	52
c	c	c	c		c	b	b	b	c	c	c	c	b	c	c	Navagam	53
c	c	c	c		c	b	b	c	c	c	c	c	c	c	c	Thaledi	54
c	c	c	c		c	b	b	c	c	c	c	c	c	c	c	Kaloli	55
b	b	b	b		b	1	1	b	b	b	b	b	b	b	b	Akhdol	56
c	c	c	c		c	a	1	a	c	c	c	1	a	c	c	Valetva	57
c	b	c	c		c	b	1	c	c	c	c	c	1	c	c	Vadtal	58
b	b	b	b		b	a	1	a	b	b	b	a	b	b	a	Rajnagar	59
<b>0</b>	<b>1</b>	<b>0</b>	<b>0</b>	<b>0</b>	<b>1</b>	<b>8</b>	<b>46</b>	<b>0</b>	<b>0</b>	<b>0</b>	<b>0</b>	<b>5</b>	<b>2</b>	<b>0</b>	<b>1</b>		

### Census of India 2011- Village Directory Amenities and Land use ( As in 2009 )

Sr. No.	Name Village	Number of Non-Government Medical Amenities available.							Availability of drinking water - Yes / No							
		Charitable Non Govt. Hospital/Nursing Home.	Medical Practitioner With MBBS Degree	Medical Practitioner With Other Degree	Medical Practitioner With No Degree	Traditional Practitioner and Faith Healer	Medicine Shop	Others	Tap Water (Treated/Untreated)	Well Water (Covered / Uncovered well)	Hand Pump	Tube wells / Bore well	Spring	River / Canal	Tank / Pond / Lake	Others
1	2	32	33	34	35	36	37	38	39	40	41	42	43	44	45	46
32	Chalali	0	0	0	0	2	0	0	Yes	Yes	Yes	Yes	No	Yes	Yes	No
33	Surasamal	0	0	1	0	4	0	0	Yes	Yes	Yes	Yes	No	Yes	Yes	No
34	Kanjoda	0	0	0	0	0	0	0	Yes	Yes	Yes	Yes	No	Yes	Yes	No
35	Fatepur	0	1	0	0	0	0	0	Yes	No	No	No	No	No	No	No
36	Tundel	0	0	0	0	1	0	0	Yes	Yes	Yes	No	No	Yes	Yes	No
37	Davda	0	0	1	0	0	0	0	Yes	No	Yes	Yes	No	Yes	No	No
38	Bamroli	0	0	1	0	0	0	0	Yes	Yes	No	No	No	Yes	Yes	No
39	Palana	0	0	2	0	2	1	0	Yes	Yes	Yes	Yes	No	Yes	Yes	No
40	Vaso	1	2	1	4	3	3	0	Yes	Yes	Yes	Yes	No	Yes	Yes	No
41	Rampura	0	0	0	0	0	0	0	Yes	No	Yes	No	No	No	No	No
42	Pij	1	0	5	0	0	2	0	Yes	No	Yes	No	No	No	No	No
43	Dumral	0	0	1	0	0	1	0	Yes	No	Yes	Yes	No	No	Yes	No
44	Piplag	0	0	1	0	0	0	0	Yes	No	Yes	No	No	No	No	No
45	Uttarsanda	0	7	1	4	3	2	0	Yes	No	Yes	No	No	No	No	No
46	Bhumel	0	0	0	0	0	0	0	Yes	No	Yes	Yes	No	No	No	No
47	Narsanda	0	3	0	0	2	1	0	Yes	No	Yes	Yes	No	No	No	No
48	Gutal	0	0	1	0	0	1	0	Yes	No	Yes	No	No	No	No	No
49	Keriavi	0	0	0	0	1	0	0	Yes	No	Yes	Yes	No	Yes	No	No
50	Piplata	0	0	2	0	7	1	0	Yes	No	Yes	No	No	No	Yes	No
51	Mitral	0	0	3	0	2	1	0	Yes	No	Yes	Yes	No	No	Yes	No
52	Gangapur	0	0	1	0	0	0	0	Yes	No	Yes	Yes	No	Yes	No	No
53	Navagam	0	0	0	0	0	0	0	Yes	No	No	No	No	No	No	No
54	Thaledi	0	0	0	0	0	0	0	Yes	No	Yes	Yes	No	No	No	No
55	Kaloli	0	0	0	0	0	0	0	Yes	Yes	Yes	Yes	No	Yes	Yes	No
56	Akhdol	0	0	2	0	0	0	0	Yes	Yes	Yes	Yes	No	No	No	No
57	Valetva	0	0	2	0	0	1	0	Yes	Yes	Yes	Yes	No	No	Yes	No
58	Vadtal	0	1	3	0	0	2	0	Yes	No	Yes	Yes	No	No	Yes	No
59	Rajnagar	0	0	0	0	0	0	0	Yes	No	Yes	Yes	No	No	No	No
<b>Block Total</b>		<b>2</b>	<b>18</b>	<b>54</b>	<b>8</b>	<b>47</b>	<b>19</b>	<b>0</b>	<b>59</b>	<b>25</b>	<b>51</b>	<b>42</b>	<b>0</b>	<b>30</b>	<b>21</b>	<b>0</b>



## Census of India 2011- Village Directory Amenities and Land use ( As in 2009 )

Communication and transport facilities (If amenities available code -Yes is given except for Village Pin Code, If not available within the village, the distance range code viz; a for < 5 Kms, b for 5-10 Kms and c for 10+ kms of nearest place where facility is available is given)

47	48	49	50	51	52	53	54	55	56	57	58	59	60	2	1
Community Toilet Including Bath.	Community Toilet Excluding Bath.	Rural Sanitary Mart or Sanitary Hardware Outlet Available Near The Village.	Community Bio- gas or Recycle of Waste for Productive Use.	Post Office (PO)	Sub Post Office (SPO)	Post & Telegraph Office (P&TO)	Village Pin Code	Telephones (Land Lines)	Public Call Office (PCO)	Mobile Phone Coverage	Internet Cafes/Common Service Centre (CSC)	Private Courier Facility	Bus Service (Public & Private)	Name Village	Sr. No.
No	No	Yes	Yes	b	Yes		387115	Yes	Yes	Yes	Yes	b	Yes	Chalali	32
No	No	Yes	No	a	Yes		387115	Yes	Yes	Yes	Yes	c	Yes	Surasamal	33
No	No	Yes	No	a	Yes		387115	Yes	Yes	Yes	Yes	b	Yes	Kanjoda	34
No	No	No	No	b	Yes		387370	Yes	b	Yes	Yes	b	Yes	Fatepur	35
No	No	No	No	b	Yes		387230	Yes	Yes	Yes	Yes	b	Yes	Tundel	36
No	No	No	No	b	Yes		387350	Yes	Yes	Yes	Yes	b	Yes	Davda	37
No	No	No	No	a	a		387350	Yes	Yes	Yes	Yes	a	Yes	Bamroli	38
No	No	No	Yes	Yes	a		387350	Yes	Yes	Yes	Yes	c	Yes	Palana	39
No	No	No	No	Yes	a		387380	Yes	Yes	Yes	Yes	c	Yes	Vaso	40
No	No	No	No	c	Yes		388260	Yes	Yes	Yes	Yes	c	Yes	Rampura	41
No	Yes	No	No	Yes	b		387230	Yes	Yes	Yes	Yes	b	Yes	Pij	42
No	No	No	No	Yes	Yes		387355	Yes	Yes	Yes	Yes	a	Yes	Dumral	43
No	Yes	No	No	Yes	b		387355	Yes	Yes	Yes	Yes	b	Yes	Piplag	44
No	No	Yes	No	Yes	b		387370	Yes	Yes	Yes	Yes	b	Yes	Uttarsanda	45
No	No	No	No	a	Yes		387370	Yes	Yes	Yes	Yes	b	Yes	Bhumel	46
No	Yes	Yes	Yes	Yes	a		387345	Yes	Yes	Yes	Yes	b	Yes	Narsanda	47
No	No	Yes	No	a	Yes		387370	Yes	Yes	Yes	Yes	a	Yes	Gutal	48
No	Yes	No	No	b	Yes		387355	Yes	Yes	Yes	Yes	b	Yes	Keriavi	49
No	Yes	No	No	b	Yes		387355	Yes	Yes	Yes	Yes	b	Yes	Piplata	50
No	Yes	No	No	c	Yes		387710	Yes	Yes	Yes	Yes	c	Yes	Mitral	51
No	No	No	No	c	a		387710	Yes	Yes	Yes	Yes	c	Yes	Gangapur	52
No	No	Yes	No	a	Yes		387710	Yes	Yes	Yes	Yes	b	Yes	Navagam	53
No	Yes	No	No	c	a		387710	Yes	Yes	Yes	Yes	c	Yes	Thaledi	54
No	Yes	No	No	b	b		387710	c	Yes	Yes	Yes	c	Yes	Kaloli	55
No	Yes	No	No	b	Yes		387355	Yes	Yes	Yes	Yes	b	Yes	Akhdol	56
No	No	Yes	No	a	Yes		388440	Yes	Yes	Yes	Yes	a	Yes	Valetva	57
No	Yes	No	No	Yes	a		387375	Yes	Yes	Yes	Yes	c	Yes	Vadtal	58
No	Yes	No	No	a	Yes		387345	Yes	Yes	Yes	Yes	b	Yes	Rajnagar	59
<b>0</b>	<b>14</b>	<b>37</b>	<b>20</b>	<b>10</b>	<b>27</b>	<b>0</b>	<b>59</b>	<b>57</b>	<b>54</b>	<b>59</b>	<b>59</b>	<b>0</b>	<b>59</b>		

## Census of India 2011- Village Directory Amenities and Land use ( As in 2009 )

Communication and transport facilities (If amenities available code -Yes is given except for Village Pin Code, If not available within the village, the distance range code viz; a for < 5 Kms, b for 5-10 Kms and c for 10+ kms of nearest place where facility is available is given)

Village connected to highways, village roads, banks & credit societies (If amenities available code -Yes is given, If not available within the village, the distance range code viz; a for < 5 Kms, b for 5-10 Kms and c for 10+ kms of nearest place where facility is available is given)

Sr. No.	Name Village	Railway Stations	Auto/Modified Autos	Taxis and Vans	Tractors	Cycle-Pulled Rickshaws (Manual & Machine Driven)	Carts Driven by Animals	Sea/River Ferry Service	Connected to National Highway (NH)	Connected to State Highway (SH)	Connected to Major District Road (MDR)	Connected to Others District Road	Pucca Roads	Kutchcha Roads	Water Bounded Macadam (WBM) Roads
1	2	61	62	63	64	65	66	67	68	69	70	71	72	73	74
32	Chalali	b	Yes	b	Yes		b	c	c	Yes	b	b	Yes	Yes	b
33	Surasamal	c	Yes	Yes	c		c	c	c	a	Yes	Yes	Yes	c	Yes
34	Kanjoda	b	Yes	b	Yes		Yes	c	b	Yes	Yes	Yes	Yes	Yes	b
35	Fatepur	b	b	b	b		b	c	b	a	a	Yes	Yes	Yes	b
36	Tundel	b	Yes	b	b		Yes	c	Yes	Yes	a	Yes	Yes	Yes	b
37	Davda	b	Yes	Yes	b		b	c	b	a	Yes	Yes	Yes	b	b
38	Bamroli	b	Yes	Yes	Yes	Yes	Yes	c	b	a	a	Yes	Yes	Yes	b
39	Palana	a	Yes	Yes	Yes		Yes	c	c	Yes	a	Yes	Yes	Yes	c
40	Vaso	Yes	Yes	Yes	Yes		Yes	c	c	Yes	Yes	Yes	Yes	Yes	Yes
41	Rampura	a	Yes	c	c		c	c	c	Yes	Yes	a	Yes	c	c
42	Pij	Yes	Yes	Yes	Yes	Yes	Yes	c	b	Yes	Yes	Yes	Yes	Yes	b
43	Dumral	a	Yes	a	a		a	c	Yes	a	Yes	Yes	Yes	Yes	a
44	Piplag	b	Yes	Yes	Yes		Yes	c	Yes	Yes	b	b	Yes	Yes	b
45	Uttarsanda	Yes	Yes	Yes	Yes		b	c	Yes	Yes	Yes	Yes	Yes	Yes	b
46	Bhumel	a	Yes	Yes	Yes		Yes	c	Yes	Yes	b	b	Yes	Yes	b
47	Narsanda	b	Yes	Yes	Yes		Yes	c	Yes	a	Yes	Yes	Yes	Yes	b
48	Gutal	a	Yes	a	a		Yes	c	Yes	a	a	Yes	Yes	b	b
49	Keriavi	b	Yes	Yes	Yes		Yes	c	b	Yes	Yes	Yes	Yes	b	b
50	Piplata	b	b	b	b		Yes	c	b	Yes	Yes	Yes	Yes	Yes	b
51	Mitral	c	Yes	Yes	c		Yes	c	c	a	b	Yes	Yes	Yes	c
52	Gangapur	a	Yes	a	c		Yes	c	c	Yes	a	Yes	Yes	Yes	c
53	Navagam	c	Yes	c	Yes		c	c	c	b	Yes	Yes	Yes	c	a
54	Thaledi	b	Yes	c	c		c	c	c	Yes	c	Yes	Yes	Yes	c
55	Kaloli	b	Yes	c	c		c	c	c	Yes	c	Yes	Yes	Yes	c
56	Akhdol	b	Yes	b	b		b	c	b	Yes	Yes	Yes	Yes	b	b
57	Valetva	a	Yes	Yes	Yes		Yes	c	c	Yes	Yes	Yes	Yes	Yes	c
58	Vadtal	Yes	Yes	a	Yes		Yes	c	c	Yes	Yes	Yes	Yes	Yes	c
59	Rajnagar	a	Yes	a	Yes		b	c	b	a	a	Yes	Yes	Yes	b
<b>Block Total</b>		<b>4</b>	<b>49</b>	<b>24</b>	<b>31</b>	<b>5</b>	<b>29</b>	<b>0</b>	<b>11</b>	<b>28</b>	<b>32</b>	<b>49</b>	<b>59</b>	<b>41</b>	<b>4</b>

## Census of India 2011- Village Directory Amenities and Land use ( As in 2009 )

Village connected to highways, village roads, banks & credit societies (If amenities available code -Yes is given, If not available within the village, the distance range code viz; a for < 5 Kms, b for 5-10 Kms and c for 10+ kms of nearest place where facility is available is given)

Availability of miscellaneous facilities (If amenities available code -Yes is given, If not available within the village, the distance range code viz; a for < 5 Kms, b for 5-10 Kms and c for 10+ kms of nearest place where facility is available is given)

75	76	77	78	79	80	81	82	83	84	85	86	87	88	Name Village	Sr. No.
b	Yes	c	b	c	Yes	Yes	c	c	c	c	Yes	Yes	Yes	Chalali	32
c	Yes	Yes	c	Yes	Yes	Yes	c	c	c	c	Yes	Yes	Yes	Surasamal	33
b	Yes	Yes	b	Yes	Yes	Yes	b	b	b	b	Yes	Yes	Yes	Kanjoda	34
b	Yes	a	a	a	Yes	Yes	b	b	b	b	Yes	Yes	Yes	Fatepur	35
b	Yes	a	a	a	Yes	Yes	a	a	a	a	Yes	Yes	Yes	Tundel	36
b	Yes	Yes	b	Yes	Yes	Yes	b	b	b	b	Yes	Yes	Yes	Davda	37
b	Yes	Yes	a	Yes	Yes	Yes	a	a	a	b	Yes	Yes	Yes	Bamroli	38
a	Yes	Yes	c	Yes	Yes	Yes	c	c	c	c	Yes	Yes	c	Palana	39
b	Yes	Yes	c	Yes	Yes	Yes	Yes	c	Yes	c	Yes	Yes	Yes	Vaso	40
c	Yes	Yes	a	Yes	c	Yes	a	c	c	c	Yes	Yes	Yes	Rampura	41
b	Yes	Yes	Yes	Yes	Yes	Yes	b	b	b	b	Yes	Yes	Yes	Pij	42
a	Yes	a	a	a	Yes	Yes	a	a	a	a	Yes	Yes	Yes	Dumral	43
b	Yes	Yes	b	Yes	Yes	Yes	b	b	b	b	Yes	Yes	Yes	Piplag	44
b	Yes	Yes	Yes	Yes	Yes	Yes	b	b	b	b	Yes	Yes	Yes	Uttarsanda	45
b	Yes	Yes	a	Yes	Yes	Yes	b	b	b	b	Yes	Yes	Yes	Bhumel	46
b	Yes	Yes	b	Yes	Yes	Yes	b	b	b	b	Yes	Yes	Yes	Narsanda	47
b	Yes	Yes	a	Yes	Yes	Yes	a	a	a	b	Yes	Yes	Yes	Gutal	48
b	Yes	Yes	b	Yes	Yes	Yes	b	b	b	b	Yes	Yes	Yes	Keriavi	49
b	Yes	Yes	b	Yes	Yes	b	b	b	Yes	b	Yes	Yes	Yes	Piplata	50
c	Yes	a	c	c	Yes	Yes	c	c	c	c	Yes	Yes	Yes	Mitral	51
c	Yes	c	c	c	Yes	Yes	c	c	c	c	Yes	Yes	Yes	Gangapur	52
c	Yes	c	c	c	Yes	Yes	c	c	c	c	c	Yes	Yes	Navagam	53
c	Yes	c	c	c	Yes	Yes	c	c	c	c	Yes	Yes	Yes	Thaledi	54
c	Yes	c	c	Yes	c	Yes	c	c	c	c	Yes	Yes	Yes	Kaloli	55
b	Yes	b	b	Yes	Yes	Yes	b	b	b	b	b	Yes	Yes	Akhdol	56
a	Yes	c	c	Yes	Yes	Yes	a	a	Yes	c	Yes	Yes	Yes	Valetva	57
c	Yes	Yes	c	Yes	Yes	Yes	c	c	c	c	Yes	Yes	Yes	Vadtal	58
b	Yes	a	a	b	Yes	Yes	b	b	b	b	Yes	Yes	Yes	Rajnagar	59
<b>0</b>	<b>59</b>	<b>22</b>	<b>2</b>	<b>32</b>	<b>53</b>	<b>55</b>	<b>1</b>	<b>0</b>	<b>3</b>	<b>0</b>	<b>52</b>	<b>59</b>	<b>57</b>		

## Census of India 2011- Village Directory

### Amenities and Land use ( As in 2009 )

Availability of miscellaneous facilities (If amenities available code -Yes is given, If not available within the village, the distance range code viz; a for < 5 Kms, b for 5-10 Kms and c for 10+ kms of nearest place where facility is available is given)

Availability of electricity (Yes/No)

Sr. No.	Name Village	Community Centre With/ Without TV	Sports Field	Sports Club / Recreation Centre	Cinema / Video Hall	Public Library	Public Reading Room	Newspaper Supply	Assembly Polling Station	Birth & Death Registration Office	Power Supply for Domestic Use (ED)	Power Supply for Agricultural Use (EAG)	Power Supply for Commercial Use (EC)	Power Supply for All Uses (EA)
1	2	89	90	91	92	93	94	95	96	97	98	99	100	101
32	Chalali	Yes	b	b	b	c	b	Yes	Yes	Yes	Yes	Yes	Yes	Yes
33	Surasamal	c	c	b	c	c	c	Yes	Yes	Yes	Yes	Yes	Yes	Yes
34	Kanjoda	Yes	b	a	b	b	b	Yes	Yes	Yes	Yes	Yes	Yes	Yes
35	Fatepur	Yes	b	a	b	b	b	Yes	Yes	Yes	Yes	Yes	Yes	Yes
36	Tundel	a	a	b	a	a	a	Yes	Yes	Yes	Yes	Yes	Yes	Yes
37	Davda	Yes	Yes	b	b	Yes	Yes	Yes	Yes	Yes	Yes	Yes	Yes	Yes
38	Bamroli	Yes	b	a	b	Yes	Yes	Yes	Yes	Yes	Yes	Yes	Yes	Yes
39	Palana	c	Yes	c	c	Yes	Yes	Yes	Yes	Yes	Yes	Yes	Yes	Yes
40	Vaso	Yes	Yes	Yes	c	Yes	c	Yes	Yes	Yes	Yes	Yes	Yes	Yes
41	Rampura	c	c	c	c	c	c	Yes	Yes	Yes	Yes	Yes	Yes	Yes
42	Pij	Yes	Yes	Yes	b	Yes	Yes	Yes	Yes	Yes	Yes	Yes	Yes	Yes
43	Dumral	a	a	a	a	a	a	Yes	Yes	Yes	Yes	Yes	Yes	Yes
44	Piplag	b	b	b	b	Yes	Yes	Yes	Yes	Yes	Yes	Yes	Yes	Yes
45	Uttarsanda	Yes	Yes	Yes	b	Yes	b	Yes	Yes	Yes	Yes	Yes	Yes	Yes
46	Bhumel	b	b	b	b	b	b	Yes	Yes	Yes	Yes	Yes	Yes	Yes
47	Narsanda	Yes	Yes	Yes	b	Yes	Yes	Yes	Yes	Yes	Yes	Yes	Yes	Yes
48	Gutal	Yes	Yes	a	a	b	Yes	Yes	Yes	Yes	Yes	Yes	Yes	Yes
49	Keriavi	Yes	b	b	b	b	b	Yes	Yes	Yes	Yes	Yes	Yes	Yes
50	Piplata	b	Yes	b	b	b	b	Yes	Yes	Yes	Yes	Yes	Yes	Yes
51	Mitral	c	c	c	c	c	c	Yes	Yes	Yes	Yes	Yes	Yes	Yes
52	Gangapur	c	c	c	c	c	c	Yes	Yes	Yes	Yes	Yes	Yes	Yes
53	Navagam	Yes	Yes	c	c	c	c	Yes	Yes	Yes	Yes	Yes	Yes	Yes
54	Thaledi	a	a	a	a	a	a	Yes	Yes	Yes	Yes	Yes	Yes	Yes
55	Kaloli	Yes	a	a	a	c	a	Yes	Yes	Yes	Yes	Yes	Yes	Yes
56	Akhdol	Yes	b	b	b	b	b	Yes	Yes	Yes	Yes	Yes	Yes	Yes
57	Valetva	Yes	Yes	c	c	c	c	Yes	Yes	Yes	Yes	Yes	Yes	Yes
58	Vadtal	c	Yes	b	c	c	c	Yes	Yes	Yes	Yes	Yes	Yes	Yes
59	Rajnagar	Yes	b	b	b	Yes	Yes	Yes	Yes	Yes	Yes	Yes	Yes	Yes
<b>Block Total</b>		<b>32</b>	<b>16</b>	<b>4</b>	<b>0</b>	<b>11</b>	<b>10</b>	<b>59</b>	<b>59</b>	<b>59</b>	<b>59</b>	<b>59</b>	<b>59</b>	<b>59</b>

## Census of India 2011- Village Directory Amenities and Land use ( As in 2009 )

Land Use									
Nearest Town	Area under different types of land use ( in hectares rounded up to one decimal place)								
Name	Distance Range Code i.e. a for < 5 Kms, b for 5-10 Kms & c for 10+ kms.	Forests	Area Under Non-Agricultural Uses	Barren and Un-Cultivable Land	Permanent Pastures and Other Grazing Lands	Land Under Miscellaneous Tree Crops etc.	Culturable Waste Land	Name Village	Sr. No.
102	103	104	105	106	107	108	109	2	1
NADIAD	c	0	0.4	2.7	19.9	0	0	Chalali	32
NADIAD	c	0	113.6	2.6	17.7	0	16.6	Surasamal	33
NADIAD	b	0	0.4	72.2	7.2	0	0	Kanjoda	34
NADIAD	b	0	1.9	0.3	8	0	4	Fatepur	35
NADIAD	a	0	33.5	6.1	2.5	0	0	Tundel	36
NADIAD	b	0	5.7	0	50	0	0	Davda	37
NADIAD	b	0	47.5	3.5	1	0	0	Bamroli	38
NADIAD	c	0	0.7	0.2	13.3	0	0	Palana	39
NADIAD	c	0	2.8	31	17.5	0	0	Vaso	40
NADIAD	c	0	3	20.7	3.2	0	0	Rampura	41
NADIAD	b	0	10.9	0	67.4	2.3	0	Pij	42
NADIAD	a	0	35.7	3.8	2.1	0	0	Dumral	43
NADIAD	b	0	34.8	0	8.7	0	74.1	Piplag	44
NADIAD	b	0	52.4	0	123	9.6	0	Uttarsanda	45
NADIAD	b	0	50.2	0.5	0	0	0	Bhumel	46
NADIAD	b	0	4	78	11.9	0	0	Narsanda	47
NADIAD	b	0	2.5	30.4	4.9	0	0	Gutal	48
NADIAD	b	0	83.6	0	4.3	0	1.3	Keriavi	49
NADIAD	b	0	2.2	35.9	10.4	3	0	Piplata	50
NADIAD	c	0	3	34	7.2	0	1.2	Mitral	51
NADIAD	c	0	21.6	0.2	0	0	0.1	Gangapur	52
NADIAD	c	0	46.3	0.1	3.7	0	0	Navagam	53
NADIAD	c	0	0.4	30.4	1	0	0	Thaledi	54
NADIAD	c	0	1	49.6	9	0	0	Kaloli	55
NADIAD	b	0	3	0	8.1	5	0	Akhdol	56
NADIAD	c	0	29.2	0.6	3.8	0	0	Valetva	57
NADIAD	c	0	22.2	1.7	12.7	0	0	Vadtal	58
NADIAD	b	0	0.8	26.4	4.1	0	0	Rajnagar	59
	<b>0</b>	<b>0</b>	<b>1528.4</b>	<b>1528</b>	<b>926</b>	<b>50.5</b>	<b>761.7</b>		

## Census of India 2011- Village Directory Amenities and Land use ( As in 2009 )

Land Use													Name of three most important commodities manufactured		
Area under different types of land use (in hectares rounded up to one decimal place)							Area irrigated by source (in hectare).								
Sr. No.	Name Village	Fallow Lands Other Than Current Fallows	Current Fallows	Net Area Sown	Total Irrigated Land Area	Total Un-irrigated Land Area	Canals (C)	Wells/Tube-Wells (W/TW)	Tanks/Lakes (T/L)	Water Falls (WF)	Others (O)	First			
1	2	110	111	112	113	114	115	116	117	118	119	120	121	122	
32	Chalali	65.5	0	597.1	597.1	0	447.1	150	0	0	0				
33	Surasamal	4	0	695	695	0	499	196	0	0	0				
34	Kanjoda	0	0.7	446.8	446	0.8	100	346	0	0	0				
35	Fatepur	0	5.2	183.8	150.8	33	100	50.8	0	0	0				
36	Tundel	0	0	561.4	561.4	0	536.4	25	0	0	0				
37	Davda	0	0	407.1	375.1	32	210.1	165	0	0	0				
38	Bamroli	0	0	424.1	424.1	0	200	224.1	0	0	0				
39	Palana	0	98.8	784.4	463	321.4	248	215	0	0	0				
40	Vaso	152.9	3.7	947.1	900.1	47	65	835.1	0	0	0				
41	Rampura	0	0	354.7	354.7	0	76.2	278.4	0	0	0				
42	Pij	90.4	0	1545	946.8	598.2	900	46.8	0	0	0				
43	Dumral	0	0	376.3	350	26.3	50	300	0	0	0				
44	Piplag	0	0	369.6	300	69.6	200	100	0	0	0				
45	Uttarsanda	0	2.9	839.4	790.4	49	300.4	490	0	0	0				
46	Bhumel	21.5	0	439.4	439.4	0	55	384.4	0	0	0				
47	Narsanda	0	1.1	814.5	814.5	0	405.3	409.2	0	0	0				
48	Gutal	0	15.4	332.4	330	2.4	0	330	0	0	0				
49	Keriavi	0.4	0	548.8	459.1	89.8	233.9	225.2	0	0	0				
50	Piplata	0	0	552	500	52	500	0	0	0	0				
51	Mitral	20.2	3	597.1	597.1	0	597.1	0	0	0	0				
52	Gangapur	0	0	246.8	206	40.8	65	141	0	0	0				
53	Navagam	0	0	370.4	370.4	0	300	70.4	0	0	0				
54	Thaledi	0	0	192	190	2	25	165	0	0	0				
55	Kaloli	0	0	375	375	0	50	325	0	0	0				
56	Akhdol	0	73.6	426.7	426	0.7	145	281	0	0	0				
57	Valetva	0	0	317.7	317.7	0	50.7	267	0	0	0				
58	Vadtal	0	72.5	440.6	440.6	0	240.6	200	0	0	0				
59	Rajnagar	0	0	295.2	295.2	0	0	295.2	0	0	0				
<b>Block Total</b>		<b>566.1</b>	<b>345.7</b>	<b>28574.2</b>	<b>24731.5</b>	<b>3842.7</b>	<b>12030.7</b>	<b>12250.2</b>	<b>250</b>	<b>0</b>					

**TALUKA/C.D.BLOCK**

**MAHUDHA**









**(C) Alphabetical list of Villages (Mahudha Taluka)**

Sr. No.	Name of Village	2011 Census Location Code Number	2001 Census Location Code Number	Sr. No.	Name of Village	2011 Census Location Code Number	2001 Census Location Code Number
1	2	3	4	1	2	3	4
1	Alina	517664	01128800	22	Mehmedabad Muvada	517652	01127600
2	Bagdu	517674	01129800	23	Minawada	517649	01127300
3	Baladi	517678	01130200	24	Mirjapur	517663	01128700
4	Balol	517661	01128500	25	Moti Khadol	517660	01128400
5	Bhumas	517656	01128000	26	Mulaj	517675	01129900
6	Chunel	517680	01130400	27	Nadgam	517670	01129400
7	Dadusar	517651	01127500	28	Nagval	517665	01128900
8	Dhandhodi	517654	01127800	29	Nani Khadol	517659	01128300
9	Faloli	517642	01126600	30	Nizampura	517644	01126800
10	Finav	517655	01127900	31	Porda	517646	01127000
11	Hajatiya	517657	01128100	32	Ruppura	517650	01127400
12	Heranj	517681	01130500	33	Sanali	517676	01130000
13	Kadi	517667	01129100	34	Sapla	517673	01129700
14	Kaiyaj	517662	01128600	35	Sastapur	517666	01129000
15	Kaprupur	517647	01127100	36	Sheri	517679	01130300
16	Khaladi	517677	01130100	37	Singhali	517658	01128200
17	Khandivav	517641	01126500	38	Toraniya	517669	01129300
18	Khuntaj	517672	01129600	39	Undra	517668	01129200
19	Khurdabad	517648	01127200	40	Vadthal	517653	01127700
20	Mahisa	517645	01126900	41	Vasna	517643	01126700
21	Mangalpur	517671	01129500				

## Census of India 2011- Village Directory Amenities and Land use ( As in 2009 )

Number of educational amenities available. (If not available within the village, the distance range code viz; a for < 5 Kms, b for 5-10 Kms and c for 10+ kms of nearest place where facility is available is given).

Sr. No.	Name Village	Location Code No.	Total Area of The Village (In Hectares Rounded Up to One Decimal Place)	Total Population (2011 Census)	Number of Households (2011 Census)	Number of educational amenities available								
						Pre-Primary School (PP)	Primary School (P)	Middle School (M)	Secondary School (S)	Senior Secondary School (SS)	Degree College of Arts Science & Commerce (ASC)	Engineering College (EC)	Medical College (MC)	Management Institute (MI)
1	2	3	4	5	6	7	8	9	10	11	12	13	14	15
<b>CD Block:-Mahudha(0156)</b>														
1	Khandivav	517641	181.5	1664	335	b	1		b	b	c	c	c	c
2	Faloli	517642	288.1	2751	538	b	2		b	b	c	c	c	c
3	Vasna	517643	667.6	3060	669	c	1		c	b	c	c	c	c
4	Nizampura	517644	437.8	2432	435	c	1		c	c	c	c	c	c
5	Mahisa	517645	2593.1	6591	1380	c	4		1	1	c	c	c	c
6	Porda	517646	227.8	780	157	c	1		b	c	c	c	c	c
7	Kapurpur	517647	613.1	4343	919	c	4		1	c	c	c	c	c
8	Khurdabad	517648	80.7	459	94	c	1		c	c	c	c	c	c
9	Minawada	517649	410.2	3006	586	b	1		b	b	b	b	b	b
10	Ruppura	517650	447.4	2930	611	b	3		b	b	c	c	c	c
11	Dadusar	517651	670.6	2670	536	a	1		a	a	a	c	c	c
12	Mehmedabad	517652	440.8	1052	215	a	1		a	a	a	c	c	c
13	Muvada Vadthal	517653	1086.1	4596	886	b	1		1	b	c	c	c	c
14	Dhandhodi	517654	339	1705	343	b	1		b	b	c	c	c	c
15	Finav	517655	684.4	2361	469	a	3		a	a	c	c	c	c
16	Bhumas	517656	967.8	3097	608	b	2		b	b	c	c	c	c
17	Hajatiya	517657	270.9	822	189	b	1		b	b	c	c	c	c
18	Singhali	517658	350.1	2708	547	b	1		1	b	c	c	c	c
19	Nani Khadol	517659	474.2	2727	521	a	1		1	a	c	c	c	c
20	Moti Khadol	517660	278.7	965	221	b	1		b	b	c	c	c	c
21	Balol	517661	470.1	1937	367	b	3		b	b	c	c	c	c
22	Kaiyaj	517662	185.4	1181	243	b	2		b	b	c	c	c	c
23	Mirjapur	517663	158.8	830	162	b	1		b	b	c	c	c	c
24	Alina	517664	2486	13491	2439	c	6		1	1	c	c	c	c
25	Nagval	517665	271.2	1246	271	c	1		c	c	c	c	c	c
26	Sastapur	517666	281	1363	282	b	1		b	b	c	c	c	c
27	Kadi	517667	639.1	2938	606	c	3		c	c	c	c	c	c
28	Undra	517668	708.8	4633	986	b	6		b	b	b	c	c	c
29	Toraniya	517669	386.2	1117	247	a	1		a	a	a	c	c	c
30	Nadgam	517670	632.7	3700	759	b	2		b	b	b	c	c	c

## Census of India 2011- Village Directory

### Amenities and Land use ( As in 2009 )

Number of educational amenities available. (If not available within the village, the distance range code viz; a for < 5 Kms, b for 5-10 Kms and c for 10+ kms of nearest place where facility is available is given).

Number of Medical Amenities available. (If not available within the village, the distance range code viz; a for < 5 Kms, b for 5-10 Kms and c for 10+ kms of nearest place where facility is available is given).

16	17	18	19	20	21	22	23	24	25	26	27	28	29	30	31	2	1
Polytechnic (Pt)	Vocational Training School /ITI	Non-Formal Training Centre (NFTC)	Special School for Disabled (SSD)	Others (Specify)	Community Health Centre (CHC)	Primary Health Centre (PHC)	Primary Health Sub Centre (PHS)	Maternity and Child Welfare Centre (MCW)	T.B. Clinic (TBC)	Hospital-Allopathic (HA)	Hospital-Alternative Medicine (HO)	Dispensary (D)	Veterinary Hospital (VH)	Mobile Health Clinic (MHC)	Family Welfare Centre (FWC)	Name Village	Sr. No.
c	c	c	c		b	c	b	c	b	c	c	c	c	b	c	Khandivav	1
c	c	c	c		c	b	b	b	c	c	c	b	b	c	b	Faloli	2
c	c	c	c		c	b	1	b	c	c	c	b	b	c	b	Vasna	3
c	c	c	c		c	b	b	b	c	b	c	c	b	c	b	Nizampura	4
c	c	c	c		c	c	1	c	c	c	1	1	b	c	b	Mahisa	5
c	c	c	c		c	c	b	c	c	c	c	c	c	c	c	Porda	6
c	c	c	c		c	c	1	c	c	c	c	c	c	c	b	Kapurpur	7
c	c	c	c		c	b	b	b	c	c	c	a	b	c	b	Khurdabad	8
b	b	b	b		b	a	a	c	b	c	b	a	a	b	b	Minawada	9
c	b	c	c		b	b	b	c	b	c	c	c	c	b	c	Ruppura	10
c	a	c	c		a	a	1	a	a	a	c	a	c	a	a	Dadusar	11
c	a	c	c		a	b	a	a	a	a	c	a	a	a	a	Mehmedabad	12
c	c	c	c		b	b	1	b	b	b	c	b	b	b	b	Muvada	13
c	c	c	c		b	b	b	c	b	c	c	b	b	b	c	Vadthal	14
c	c	c	c		a	a	1	c	a	c	c	b	b	a	a	Dhandhodi	15
c	c	c	c		b	a	1	a	b	c	c	c	c	b	c	Finav	16
c	c	c	b		b	b	b	b	b	b	c	b	b	b	b	Bhumas	17
c	c	c	a		b	1	1	c	b	c	c	b	c	b	c	Hajatiya	18
c	c	c	c		a	1	1	a	a	c	c	b	b	a	b	Singhali	19
c	c	c	c		b	a	a	a	b	c	c	c	c	b	c	Nani Khadol	20
c	c	c	c		b	c	b	b	b	c	c	c	b	b	b	Moti Khadol	21
c	c	c	c		b	c	b	b	b	b	c	b	b	b	b	Balol	22
c	c	c	c		b	c	b	b	b	b	c	b	b	b	b	Kaiyaj	23
c	c	c	c		b	c	b	b	b	c	c	b	b	b	b	Mirjapur	24
c	1	c	c		c	1	2	c	c	c	c	c	c	c	c	Alina	25
c	c	c	c		c	a	a	a	c	c	c	a	a	c	a	Nagval	26
c	c	c	c		b	b	1	b	b	c	c	b	b	b	b	Sastapur	27
c	c	c	c		c	b	b	b	c	c	c	b	b	c	b	Kadi	28
c	c	c	c		b	a	1	b	b	c	c	b	b	b	b	Undra	29
c	a	c	c		a	a	a	b	a	b	c	b	b	a	b	Toraniya	30
c	c	c	c		b	b	1	b	b	c	c	b	c	b	b	Nadgam	

## Census of India 2011- Village Directory Amenities and Land use ( As in 2009 )

Sr. No.	Name Village	Number of Non-Government Medical Amenities available.								Availability of drinking water - Yes / No						
		Charitable Non Govt. Hospital/Nursing Home.	Medical Practitioner With MBBS Degree	Medical Practitioner With Other Degree	Medical Practitioner With No Degree	Traditional Practitioner and Faith Healer	Medicine Shop	Others	Tap Water (Treated/Untreated)	Well Water (Covered / Uncovered well)	Hand Pump	Tube wells / Bore well	Spring	River / Canal	Tank / Pond / Lake	Others
1	2	32	33	34	35	36	37	38	39	40	41	42	43	44	45	46
1	Khandivav	0	0	0	0	0	0	0	Yes	Yes	Yes	Yes	No	Yes	No	No
2	Faloli	0	0	0	0	0	0	0	Yes	No	Yes	Yes	No	Yes	No	No
3	Vasna	0	0	1	0	0	0	0	Yes	Yes	Yes	Yes	No	Yes	Yes	No
4	Nizampura	0	0	0	0	0	0	0	Yes	Yes	Yes	Yes	No	No	No	No
5	Mahisa	0	0	4	0	0	0	0	Yes	No	No	No	No	No	No	No
6	Porda	0	0	0	0	0	0	0	Yes	No	Yes	Yes	No	Yes	No	No
7	Kapurpur	0	0	0	0	0	0	0	Yes	No	Yes	Yes	No	Yes	No	No
8	Khurdabad	0	0	0	0	0	0	0	Yes	No	Yes	Yes	No	Yes	No	No
9	Minawada	0	0	0	0	0	0	0	Yes	Yes	Yes	Yes	No	Yes	No	No
10	Ruppura	0	0	1	0	0	0	0	Yes	Yes	Yes	Yes	No	No	Yes	No
11	Dadusar	0	0	0	0	0	0	0	Yes	No	Yes	Yes	No	No	No	No
12	Mehmedabad Muvada	0	0	0	0	0	0	0	Yes	No	Yes	Yes	No	No	Yes	No
13	Vadthal	0	0	2	0	0	0	0	Yes	Yes	Yes	Yes	No	Yes	No	No
14	Dhandhodi	0	0	0	0	0	0	0	Yes	Yes	Yes	Yes	No	Yes	No	No
15	Finav	0	0	0	0	0	0	0	Yes	Yes	Yes	Yes	No	Yes	No	No
16	Bhumas	0	0	0	0	0	0	0	Yes	Yes	Yes	Yes	No	Yes	No	No
17	Hajatiya	0	0	0	0	0	0	0	Yes	Yes	Yes	Yes	No	Yes	No	No
18	Singhali	0	0	0	0	0	0	0	Yes	Yes	Yes	Yes	No	Yes	No	No
19	Nani Khadol	0	0	1	0	0	0	0	Yes	Yes	Yes	Yes	No	Yes	No	No
20	Moti Khadol	0	0	1	0	0	0	0	Yes	Yes	Yes	Yes	No	No	No	No
21	Balol	0	0	0	0	0	0	0	Yes	No	Yes	No	No	Yes	No	No
22	Kaiyaj	0	0	0	0	0	0	0	Yes	No	Yes	Yes	No	Yes	No	Yes
23	Mirjapur	0	0	0	0	0	0	0	Yes	Yes	No	Yes	No	Yes	No	No
24	Alina	0	0	3	0	0	1	0	Yes	Yes	Yes	Yes	No	Yes	Yes	No
25	Nagval	0	0	0	0	0	0	0	Yes	Yes	Yes	Yes	No	No	No	No
26	Sastapur	0	0	1	0	0	0	0	Yes	No	No	Yes	No	Yes	No	No
27	Kadi	0	0	0	0	0	0	0	Yes	No	No	Yes	No	Yes	No	No
28	Undra	0	0	1	0	0	0	0	Yes	No	Yes	Yes	No	Yes	No	No
29	Toraniya	0	0	0	0	0	0	0	Yes	No	Yes	Yes	No	Yes	Yes	No
30	Nadgam	0	0	0	0	0	0	0	Yes	No	Yes	Yes	No	Yes	Yes	No

## Census of India 2011- Village Directory Amenities and Land use ( As in 2009 )

Availability of toilet & others  
Yes / No

Communication and transport facilities (If amenities available code -Yes is given except for Village Pin Code, If not available within the village, the distance range code viz; a for < 5 Kms, b for 5-10 Kms and c for 10+ kms of nearest place where facility is available is given)

47	48	49	50	51	52	53	54	55	56	57	58	59	60	2	1
Community Toilet Including Bath.	Community Toilet Excluding Bath.	Rural Sanitary Mart or Sanitary Hardware Outlet Available Near The Village.	Community Bio- gas or Recycle of Waste for Productive Use.	Post Office (PO)	Sub Post Office (SPO)	Post & Telegraph Office (P&TO)	Village Pin Code	Telephones (Land Lines)	Public Call Office (PCO)	Mobile Phone Coverage	Internet Cafes/Common Service Centre (CSC)	Private Courier Facility	Bus Service (Public & Private)	Name Village	Sr. No.
No	No	No	No	b	b		387335	Yes	b	Yes	Yes	b	Yes	Khandivav	1
No	No	Yes	No	b	b		387335	Yes	Yes	b	Yes	c	Yes	Faloli	2
No	No	No	No	b	Yes		387340	Yes	Yes	Yes	Yes	b	Yes	Vasna	3
No	No	No	No	b	Yes		387340	Yes	Yes	Yes	Yes	c	Yes	Nizampura	4
No	No	No	Yes	Yes	a		387340	Yes	Yes	Yes	Yes	c	Yes	Mahisa	5
No	No	No	No	a	Yes		387630	Yes	a	Yes	Yes	c	Yes	Porda	6
No	No	No	No	b	Yes		387305	Yes	Yes	Yes	Yes	c	Yes	Kapurpur	7
No	No	No	No	a	a		387335	Yes	b	Yes	Yes	c	Yes	Khurdabad	8
No	No	No	No	b	Yes		387630	Yes	Yes	Yes	Yes	b	Yes	Minawada	9
No	No	No	No	b	Yes		387335	Yes	Yes	Yes	Yes	b	Yes	Ruppura	10
No	Yes	No	Yes	a	Yes		387335	Yes	Yes	Yes	Yes	b	Yes	Dadusar	11
No	No	Yes	No	a	a		387335	Yes	Yes	Yes	Yes	a	Yes	Mehmedabad Muvada	12
No	No	No	No	b	Yes		387335	Yes	Yes	Yes	Yes	b	Yes	Vadthal	13
No	No	Yes	No	b	a		387335	Yes	Yes	Yes	Yes	b	Yes	Dhandhodi	14
No	No	No	No	a	a		387335	Yes	Yes	Yes	Yes	a	Yes	Finav	15
No	No	Yes	No	a	a		387335	Yes	Yes	Yes	Yes	c	Yes	Bhumas	16
No	No	No	No	a	a		387335	Yes	Yes	Yes	Yes	b	Yes	Hajatiya	17
No	No	Yes	No	b	Yes		387430	Yes	Yes	Yes	Yes	b	Yes	Singhali	18
No	No	No	Yes	b	Yes		387335	Yes	a	Yes	Yes	c	Yes	Nani Khadol	19
No	No	No	No	b	b		387335	Yes	b	Yes	Yes	b	Yes	Moti Khadol	20
No	No	Yes	No	b	b		387335	Yes	Yes	Yes	Yes	c	Yes	Balol	21
No	No	No	No	b	a		387335	Yes	Yes	b	Yes	b	Yes	Kaiyaj	22
No	No	Yes	No	b	a		387335	Yes	Yes	Yes	b	b	Yes	Mirjapur	23
No	No	No	No	Yes	a		387305	Yes	Yes	Yes	Yes	c	Yes	Alina	24
No	No	No	No	a	a		387305	Yes	Yes	Yes	Yes	c	Yes	Nagval	25
No	No	No	No	c	Yes		387335	Yes	Yes	Yes	Yes	c	Yes	Sastapur	26
No	No	Yes	Yes	c	a		387001	Yes	Yes	Yes	Yes	c	Yes	Kadi	27
No	No	No	No	b	Yes		387335	Yes	Yes	Yes	Yes	b	Yes	Undra	28
No	No	No	No	b	Yes		387335	Yes	b	Yes	Yes	a	Yes	Toraniya	29
No	No	Yes	No	a	b		387335	Yes	Yes	Yes	Yes	b	Yes	Nadgam	30

## Census of India 2011- Village Directory Amenities and Land use ( As in 2009 )

Sr. No.	Name Village	Communication and transport facilities (If amenities available code -Yes is given except for Village Pin Code, If not available within the village, the distance range code viz; a for < 5 Kms, b for 5-10 Kms and c for 10+ kms of nearest place where facility is available is given)							Village connected to highways, village roads, banks & credit societies (If amenities available code -Yes is given, If not available within the village, the distance range code viz; a for < 5 Kms, b for 5-10 Kms and c for 10+ kms of nearest place where facility is available is given)						
		Railway Stations	Auto/Modified Autos	Taxis and Vans	Tractors	Cycle-Pulled Rickshaws (Manual & Machine Driven)	Carts Driven by Animals	Sea /River Ferry Service	Connected to National Highway (NH)	Connected to State Highway (SH)	Connected to Major District Road (MDR)	Connected to Others District Road	Pucca Roads	Kutchcha Roads	Water Bounded Macadam (WBM) Roads
1	2	61	62	63	64	65	66	67	68	69	70	71	72	73	74
1	Khandivav	c	Yes	b	Yes	Yes	Yes	c	c	b	Yes	Yes	Yes	Yes	b
2	Faloli	a	a	a	Yes	Yes	Yes	c	c	c	Yes	Yes	Yes	Yes	c
3	Vasna	b	Yes	Yes	Yes		Yes	c	b	b	b	Yes	Yes	Yes	b
4	Nizampura	c	Yes	Yes	Yes	Yes	Yes	c	c	Yes	Yes	Yes	Yes	Yes	c
5	Mahisa	c	c	Yes	Yes		Yes	c	c	Yes	Yes	Yes	Yes	Yes	b
6	Porda	c	Yes	c	Yes		Yes	c	b	b	b	Yes	Yes	a	b
7	Kapurpur	c	c	c	Yes	Yes	Yes	c	b	c	Yes	a	Yes	Yes	b
8	Khurdabad	a	a	a	Yes	Yes	Yes	a	b	b	Yes	Yes	Yes	Yes	c
9	Minawada	b	Yes	Yes	Yes		Yes	b	b	b	Yes	b	Yes	Yes	b
10	Ruppura	b	Yes	Yes	Yes		Yes	b	b	b	Yes	b	Yes	Yes	b
11	Dadusar	c	Yes	a	Yes	Yes	Yes	c	a	a	a	Yes	Yes	Yes	b
12	Mehmedabad Muvada	c	Yes	b	Yes	Yes	Yes	c	b	Yes	a	a	Yes	Yes	a
13	Vadthal	b	Yes	Yes	Yes	Yes	Yes	c	b	Yes	Yes	Yes	Yes	Yes	b
14	Dhandhodi	b	Yes	Yes	Yes	Yes	Yes	c	a	a	Yes	Yes	Yes	Yes	b
15	Finav	a	a	a	Yes	Yes	Yes	c	c	Yes	Yes	Yes	Yes	Yes	a
16	Bhumas	c	Yes	Yes	Yes		Yes	a	c	Yes	a	b	Yes	Yes	Yes
17	Hajatiya	b	a	Yes	Yes		Yes	b	c	b	b	Yes	Yes	Yes	b
18	Singhali	b	Yes	Yes	b		Yes	b	c	b	Yes	Yes	Yes	Yes	b
19	Nani Khadol	b	Yes	b	a		Yes	c	a	Yes	Yes	Yes	Yes	a	a
20	Moti Khadol	b	Yes	b	a		Yes	c	b	Yes	Yes	Yes	Yes	Yes	a
21	Balol	b	Yes	b	Yes	Yes	Yes	c	c	Yes	Yes	Yes	Yes	Yes	b
22	Kaiyaj	b	b	b	Yes		Yes	c	b	Yes	Yes	Yes	Yes	Yes	b
23	Mirjapur	b	Yes	b	Yes	Yes	Yes	c	b	Yes	Yes	Yes	Yes	Yes	a
24	Alina	b	Yes	Yes	Yes	Yes	Yes	c	b	Yes	Yes	Yes	Yes	Yes	a
25	Nagval	c	c	c	Yes	Yes	Yes	c	a	a	Yes	Yes	Yes	Yes	b
26	Sastapur	c	Yes	c	Yes	Yes	Yes	c	c	c	Yes	Yes	Yes	Yes	a
27	Kadi	c	c	c	Yes		Yes	c	c	c	Yes	Yes	Yes	Yes	b
28	Undra	b	Yes	b	a	Yes	Yes	c	a	c	Yes	Yes	Yes	Yes	Yes
29	Toraniya	b	Yes	b	a		Yes	c	c	b	b	Yes	Yes	Yes	Yes
30	Nadgam	b	Yes	b	Yes	Yes	Yes	c	c	c	Yes	Yes	Yes	Yes	a



## Census of India 2011- Village Directory

### Amenities and Land use ( As in 2009 )

Village connected to highways, village roads, banks & credit societies (If amenities available code -Yes is given, If not available within the village, the distance range code viz; a for < 5 Kms, b for 5-10 Kms and c for 10+ kms of nearest place where facility is available is given)

Availability of miscellaneous facilities (If amenities available code -Yes is given, If not available within the village, the distance range code viz; a for < 5 Kms, b for 5-10 Kms and c for 10+ kms of nearest place where facility is available is given)

75	76	77	78	79	80	81	82	83	84	85	86	87	88	2	1
Navigable Waterway (River/Canal) (NW)	Footpaths (FP)	Commercial & Co-operative Banks	ATM	Agricultural Credit Societies	Self-Help Group (SHG)	Public Distribution System (PDS) Shop	Mandis / Regular Market	Weekly Haat	Agricultural Marketing Society	Integrated Child Development Scheme (Nutritional Centres)	Anganwadi Centre (Nutritional Centres)	Others (Nutritional Centres)	ASHA (Accredited Social Health Activist)	Name Village	Sr. No.
b	Yes	b	b	b	b	Yes	b	b	b	b	Yes	Yes	Yes	Khandivav	1
c	Yes	b	b	c	Yes	Yes	c	c	c	c	Yes	Yes	Yes	Faloli	2
c	Yes	b	b	b	Yes	Yes	b	b	b	c	Yes	Yes	Yes	Vasna	3
b	Yes	c	c	c	Yes	Yes	c	c	c	b	Yes	Yes	Yes	Nizampura	4
b	Yes	b	b	c	Yes	Yes	c	c	c	c	Yes	Yes	Yes	Mahisa	5
c	Yes	a	b	c	Yes	a	c	c	c	c	Yes	Yes	Yes	Porda	6
b	Yes	c	c	c	Yes	Yes	c	c	c	c	Yes	Yes	Yes	Kapurpur	7
c	Yes	b	b	b	c	Yes	c	c	c	c	Yes	Yes	Yes	Khurdabad	8
b	Yes	b	b	b	Yes	Yes	b	b	b	b	Yes	Yes	Yes	Minawada	9
b	Yes	b	b	b	Yes	Yes	b	b	b	b	Yes	Yes	Yes	Ruppura	10
b	Yes	a	a	a	Yes	Yes	a	a	a	a	Yes	Yes	Yes	Dadusar	11
a	Yes	a	a	a	Yes	Yes	a	a	a	a	Yes	Yes	Yes	Mehmedabad Muvada	12
c	Yes	Yes	b	b	Yes	Yes	b	b	b	b	Yes	Yes	Yes	Vadthal	13
c	Yes	b	b	b	Yes	Yes	b	b	b	b	Yes	Yes	Yes	Dhandhodi	14
c	Yes	a	a	a	Yes	Yes	a	a	a	a	Yes	Yes	Yes	Finav	15
c	Yes	a	b	a	Yes	Yes	b	b	b	b	Yes	Yes	a	Bhumas	16
b	Yes	b	b	b	Yes	a	a	b	b	b	Yes	Yes	Yes	Hajatiya	17
b	Yes	b	b	b	Yes	Yes	b	b	b	b	Yes	Yes	Yes	Singhali	18
c	Yes	a	a	a	Yes	Yes	Yes	a	a	a	Yes	Yes	a	Nani Khadol	19
c	Yes	b	b	b	Yes	Yes	b	a	b	b	Yes	Yes	Yes	Moti Khadol	20
c	Yes	b	b	b	Yes	Yes	b	b	b	b	Yes	Yes	Yes	Balol	21
c	Yes	b	Yes	b	Yes	Yes	b	b	b	b	Yes	Yes	Yes	Kaiyaj	22
c	Yes	b	b	b	Yes	Yes	b	b	b	b	Yes	Yes	Yes	Mirjapur	23
a	Yes	Yes	c	c	Yes	Yes	c	c	c	c	Yes	Yes	Yes	Alina	24
c	Yes	c	c	c	Yes	Yes	c	c	c	c	Yes	Yes	Yes	Nagval	25
c	Yes	b	b	b	Yes	Yes	Yes	b	b	b	Yes	Yes	Yes	Sastapur	26
c	Yes	b	b	c	Yes	Yes	Yes	b	b	c	Yes	Yes	Yes	Kadi	27
c	Yes	b	b	b	Yes	Yes	b	b	b	b	Yes	Yes	Yes	Undra	28
c	Yes	a	a	a	Yes	a	a	a	a	a	Yes	Yes	Yes	Toraniya	29
c	Yes	b	b	b	Yes	Yes	b	b	b	b	Yes	Yes	b	Nadgam	30

## Census of India 2011- Village Directory Amenities and Land use ( As in 2009 )

Availability of miscellaneous facilities (If amenities available code -  
Yes is given, If not available within the village, the distance range code  
viz; a for < 5 Kms, b for 5-10 Kms and c for 10+ kms of nearest place  
where facility is available is given)

Availability of electricity  
(Yes/No)

Sr. No.	Name Village	Community Centre With/ Without TV	Sports Field	Sports Club / Recreation Centre	Cinema / Video Hall	Public Library	Public Reading Room	Newspaper Supply	Assembly Polling Station	Birth & Death Registration Office	Power Supply for Domestic Use (ED)	Power Supply for Agricultural Use (EAG)	Power Supply for Commercial Use (EC)	Power Supply for All Uses (EA)
1	2	89	90	91	92	93	94	95	96	97	98	99	100	101
1	Khandivav	b	Yes	b	b	b	b	Yes	Yes	Yes	Yes	Yes	Yes	Yes
2	Faloli	a	a	a	a	c	c	Yes	Yes	Yes	Yes	Yes	Yes	Yes
3	Vasna	Yes	Yes	b	b	c	b	Yes	Yes	Yes	Yes	Yes	Yes	Yes
4	Nizampura	c	c	b	b	c	Yes	Yes	Yes	Yes	Yes	Yes	Yes	Yes
5	Mahisa	c	c	b	c	c	Yes	Yes	Yes	Yes	Yes	Yes	Yes	Yes
6	Porda	Yes	Yes	c	c	c	c	Yes	Yes	Yes	Yes	Yes	Yes	Yes
7	Kaprupur	c	c	c	c	Yes	c	Yes	Yes	Yes	Yes	Yes	Yes	Yes
8	Khurdabad	a	a	a	a	c	c	Yes	Yes	Yes	Yes	Yes	Yes	Yes
9	Minawada	Yes	b	b	b	Yes	b	Yes	Yes	Yes	Yes	Yes	Yes	Yes
10	Ruppura	Yes	b	a	b	b	b	Yes	Yes	Yes	Yes	Yes	Yes	Yes
11	Dadusar	Yes	Yes	a	a	Yes	a	Yes	Yes	Yes	Yes	Yes	Yes	Yes
12	Mehmedabad	Yes	Yes	a	a	a	a	Yes	Yes	Yes	Yes	Yes	Yes	Yes
13	Muvada	Yes	Yes	b	b	Yes	b	Yes	Yes	Yes	Yes	Yes	Yes	Yes
14	Vadthal	Yes	Yes	b	b	Yes	b	Yes	Yes	Yes	Yes	Yes	Yes	Yes
15	Dhandhodi	b	b	b	b	Yes	b	Yes	Yes	Yes	Yes	Yes	Yes	Yes
16	Finav	a	a	b	a	a	a	Yes	Yes	Yes	Yes	Yes	Yes	Yes
17	Bhumas	Yes	Yes	b	b	Yes	b	Yes	Yes	Yes	Yes	Yes	Yes	Yes
18	Hajatiya	Yes	Yes	a	b	b	b	Yes	Yes	Yes	Yes	Yes	Yes	Yes
19	Singhali	b	b	b	b	Yes	b	Yes	Yes	Yes	Yes	Yes	Yes	Yes
20	Nani Khadol	a	Yes	c	a	a	a	Yes	Yes	Yes	Yes	Yes	Yes	Yes
21	Moti Khadol	b	a	a	a	b	a	Yes	Yes	Yes	Yes	Yes	Yes	Yes
22	Balol	b	b	b	b	b	Yes	Yes	Yes	Yes	Yes	Yes	Yes	Yes
23	Kaiyaj	b	b	b	b	b	b	Yes	Yes	Yes	Yes	Yes	Yes	Yes
24	Mirjapur	b	b	b	b	b	b	Yes	Yes	Yes	Yes	Yes	Yes	Yes
25	Alina	c	Yes	c	c	Yes	Yes	Yes	Yes	Yes	Yes	Yes	Yes	Yes
26	Nagval	c	Yes	c	c	c	c	Yes	Yes	Yes	Yes	Yes	Yes	Yes
27	Sastapur	b	Yes	b	b	Yes	Yes	Yes	Yes	Yes	Yes	Yes	Yes	Yes
28	Kadi	c	Yes	c	b	Yes	Yes	Yes	Yes	Yes	Yes	Yes	Yes	Yes
29	Undra	b	Yes	b	b	Yes	b	Yes	Yes	Yes	Yes	Yes	Yes	Yes
30	Toraniya	Yes	Yes	a	a	a	a	Yes	Yes	Yes	Yes	Yes	Yes	Yes
31	Nadgam	b	b	b	b	b	b	Yes	Yes	Yes	Yes	Yes	Yes	Yes

## Census of India 2011- Village Directory Amenities and Land use ( As in 2009 )

### Land Use

Nearest Town	Area under different types of land use ( in hectares rounded up to one decimal place)								Name Village	Sr. No.
102	103	104	105	106	107	108	109	2	1	
Name	Distance Range Code i.e. a for <5 Kms, b for 5-10 Kms & c for 10+ kms.	Forests	Area Under Non-Agricultural Uses	Barren and Un-Cultivable Land	Permanent Pastures and Other Grazing Lands	Land Under Miscellaneous Tree Crops etc.	Culturable Waste Land	Name Village	Sr. No.	
KATHLAL	b	0	0	5.1	1	0	0	Khandivav	1	
KATHLAL	b	0	0	30.2	46.1	0	0.6	Faloli	2	
MAHUDHA	c	0	0.2	71.9	27.7	0	10	Vasna	3	
DAKOR	c	0	0	12.2	32.6	0	0	Nizampura	4	
DAKOR	c	0	700	3.5	66.8	200	0.3	Mahisa	5	
KATHLAL	b	0	2.9	0	14.7	0	0.1	Porda	6	
MAHUDHA	c	0	0	89.9	91	0	0	Kaprupur	7	
KATHLAL	b	0	0	4.9	5.6	0	0	Khurdabad	8	
KATHLAL	b	0	0	4.2	110.5	0	0	Minawada	9	
MAHUDHA	b	0	0	2.7	40.9	0	0	Ruppura	10	
MAHUDHA	a	0	0	6.5	85.8	0	0	Dadusar	11	
MAHUDHA	a	0	4	66.8	0	0	0.2	Mehmedabad Muvada	12	
MAHUDHA	b	0	0	6.2	99.6	0	0	Vadthal	13	
MAHUDHA	b	0	0	1	29.4	0	0	Dhandhodi	14	
MAHUDHA	a	0	1.6	0	4.6	49.8	0.8	Finav	15	
MAHUDHA	b	0	0	0	4.2	26.9	0	Bhumas	16	
MAHUDHA	b	0	0	0	20.9	0	0	Hajatiya	17	
MAHUDHA	b	0	2.8	1.3	28.3	0	7.5	Singhali	18	
MAHUDHA	a	0	0	19.8	53.5	0	0	Nani Khadol	19	
MAHUDHA	b	0	45	0	25.3	0	0	Moti Khadol	20	
MAHUDHA	b	0	26.8	0	89.2	0	0	Balol	21	
MAHUDHA	b	0	0.8	0	26.6	0.5	0	Kaiyaj	22	
MAHUDHA	b	0	0	12.2	32.6	0	0	Mirjapur	23	
MAHUDHA	c	0	27.2	0	382	0	0	Alina	24	
MAHUDHA	c	0	3.7	0	27	0	0	Nagval	25	
MAHUDHA	b	0	0.4	7.2	40.5	0	0	Sastapur	26	
MAHUDHA	c	0	0	27.6	64.8	0	0.8	Kadi	27	
MAHUDHA	b	0	0	70.3	60.7	0	0	Undra	28	
MAHUDHA	a	0	0	10.5	47.1	0	0	Toraniya	29	
MAHUDHA	b	0	0	13.8	37.7	0	0	Nadgam	30	

**Census of India 2011- Village Directory  
Amenities and Land use ( As in 2009 )**

Land Use													Name of three most important commodities manufactured		
Area under different types of land use (in hectares rounded up to one decimal place)							Area irrigated by source (in hectare).								
Sr. No.	Name Village	Fallow Lands Other Than	Current Fallows	Current Fallows	Net Area Sown	Total Irrigated Land Area	Total Un-irrigated Land Area	Canals (C)	Wells/Tube-Wells (W/TW)	Tanks/Lakes (T/L)	Water Falls (WF)	Others (O)	First	Second	Third
		110	111	112	113	114	115	116	117	118	119	120	121	122	
1	Khandivav	4	0	171.4	100.4	71	80.2	20.2	0	0	0				
2	Faloli	0	0	211.1	200.1	11	100	50	50	0	0				
3	Vasna	0	0	557.9	557.9	0	357.8	200.1	0	0	0				
4	Nizampura	278.5	0	114.6	100	14.6	35	40	25	0	0				
5	Mahisa	455.3	800	367.3	300.2	67.1	150.7	100.1	49.4	0	0				
6	Porda	0	0	210.1	200.1	10	120.1	80	0	0	0				
7	Kaprupur	0.3	0	431.9	401.9	30	301.4	100.4	0	0	0				
8	Khurdabad	0	0	70.3	60.2	10	35.1	25.1	0	0	0				
9	Minawada	1.3	0	294.3	200.2	94	70.2	130.1	0	0	0				
10	Ruppura	1.1	0	402.7	400.6	2.1	150.3	250.3	0	0	0				
11	Dadusar	0	0	578.3	501.2	77.1	301.2	200	0	0	0				
12	Mehmedabad	0	0	369.7	300.7	69	100.2	200	0.4	0	0				
13	Muvada														
13	Vadthal	1.2	0	979	900	79	150	450	300	0	0				
14	Dhandhodi	0	0	308.6	300.5	8.1	120.2	150.2	30	0	0				
15	Finav	0	17	610.7	305.3	305.3	152.7	152.7	0	0	0				
16	Bhumas	0.4	28.4	907.9	506.2	401.7	168.8	337.4	0	0	0				
17	Hajatiya	0	0	250	240.9	9.1	120.4	100.4	20	0	0				
18	Singhali	2.1	0	308.1	300.1	8	120	170.1	10	0	0				
19	Nani Khadol	1.9	0	399	378.7	20.3	150.4	228.2	0	0	0				
20	Moti Khadol	0	0	208.4	200.3	8.1	120.1	80.1	0.1	0	0				
21	Balol	1.7	0	352.4	300.4	52	200.3	100.1	0	0	0				
22	Kaiyaj	0.2	0	157.3	150.2	7.1	100.2	50	0	0	0				
23	Mirjapur	0	0	114	100	14	45	45	10	0	0				
24	Alina	5.5	0	2071.3	2070.3	1	1070.2	1000.1	0	0	0				
25	Nagval	0	0	240.5	200.4	40	150.2	50.3	0	0	0				
26	Sastapur	0.6	0	232.3	230.3	2	150.2	70.2	10	0	0				
27	Kadi	0	0	546	540.9	5.1	450.4	50.4	40	0	0				
28	Undra	0	0	577.8	500.7	77.1	250.3	200.4	50	0	0				
29	Toraniya	1.4	19.2	308.1	300.1	8	150	150.1	0	0	0				
30	Nadgam	0.2	0	581	500	81	200	250	50	0	0				



## Census of India 2011- Village Directory Amenities and Land use ( As in 2009 )

Number of educational amenities available. (If not available within the village, the distance range code viz; a for < 5 Kms, b for 5-10 Kms and c for 10+ kms of nearest place where facility is available is given).

Sr. No.	Name Village	Location Code No.	Total Area of The Village (In Hectares Rounded Up to One Decimal Place)	Total Population (2011 Census)	Number of Households (2011 Census)	Pre-Primary School (PP)	Primary School (P)	Middle School (M)	Secondary School (S)	Senior Secondary School (SS)	Degree College of Arts Science & Commerce (ASC)	Engineering College (EC)	Medical College (MC)	Management Institute (MI)
1	2	3	4	5	6	7	8	9	10	11	12	13	14	15
<b>CD Block:-Mahudha(0156)</b>														
31	Mangalpur	517671	301.1	2427	455	b	1		b	b	c	c	c	c
32	Khuntaj	517672	568.4	3491	673	c	2		c	c	b	b	c	c
33	Sapla	517673	397.3	2328	501	c	2		c	c	b	b	b	b
34	Bagdu	517674	179.7	1971	419	c	2		1	c	b	b	c	c
35	Mulaj	517675	316.9	914	145	c	3		1	1	b	b	b	b
36	Sanali	517676	243.7	2778	618	b	2		b	b	c	c	c	c
37	Khaladi	517677	256.6	1976	408	c	1		c	c	c	c	c	c
38	Baladi	517678	246.1	1661	327	c	1		c	c	c	c	c	c
39	Sheri	517679	527.1	1785	348	c	1		c	c	c	c	c	c
40	Chunel	517680	1573.6	6772	1370	c	5		1	c	c	c	c	c
41	Heranj	517681	1077.2	5580	1111	b	2		1	b	c	c	c	c
<b>Block Total</b>			<b>23416.9</b>	<b>114838</b>	<b>22996</b>	<b>0</b>	<b>80</b>	<b>0</b>	<b>10</b>	<b>3</b>	<b>0</b>	<b>0</b>	<b>0</b>	<b>0</b>

## Census of India 2011- Village Directory Amenities and Land use ( As in 2009 )

Number of educational amenities available. (If not available within the village, the distance range code viz; a for < 5 Kms, b for 5-10 Kms and c for 10+ kms of nearest place where facility is available is given).

Number of Medical Amenities available. (If not available within the village, the distance range code viz; a for < 5 Kms, b for 5-10 Kms and c for 10+ kms of nearest place where facility is available is given).

Polytechnic (Pt)	Vocational Training School /ITI	Non-Formal Training Centre (NFTC)	Special School for Disabled (SSD)	Others (Specify)	Community Health Centre (CHC)	Primary Health Centre (PHC)	Primary Health Sub Centre (PHS)	Maternity and Child Welfare Centre (MCW)	T.B. Clinic (TBC)	Hospital-Allopathic (HA)	Hospital-Alternative Medicine (HO)	Dispensary (D)	Veterinary Hospital (VH)	Mobile Health Clinic (MHC)	Family Welfare Centre (FWC)	Name Village	Sr. No.
16	17	18	19	20	21	22	23	24	25	26	27	28	29	30	31	2	1
c	c	c	c		b	b	b	b	b	b	c	b	b	b	b	Mangalpur	31
c	c	c	c		c	b	b	b	c	c	c	b	b	c	b	Khuntaj	32
b	b	b	b		c	b	1	b	c	c	b	a	a	c	a	Sapla	33
c	c	c	b		c	b	b	b	c	b	c	c	c	c	c	Bagdu	34
b	b	b	b		c	c	a	a	c	b	b	b	b	c	c	Mulaj	35
c	c	c	c		b	1	1	c	b	c	c	1	c	b	c	Sanali	36
c	c	c	c		c	c	1	c	c	c	c	c	c	c	c	Khaladi	37
c	c	c	c		c	a	c	c	c	c	c	a	a	c	c	Baladi	38
c	c	c	c		c	a	a	c	c	c	c	c	c	c	b	Sheri	39
c	c	c	c		c	1	1	c	c	c	c	b	1	c	b	Chunel	40
c	c	c	c		b	b	1	b	b	c	c	b	b	b	b	Heranj	41
<b>0</b>	<b>1</b>	<b>0</b>	<b>0</b>	<b>0</b>	<b>0</b>	<b>5</b>	<b>19</b>	<b>0</b>	<b>0</b>	<b>0</b>	<b>1</b>	<b>2</b>	<b>1</b>	<b>0</b>	<b>0</b>		

## Census of India 2011- Village Directory Amenities and Land use ( As in 2009 )

Sr. No.	Name Village	Number of Non-Government Medical Amenities available.							Availability of drinking water - Yes / No							
		Charitable Non Govt. Hospital/Nursing Home.	Medical Practitioner With MBBS Degree	Medical Practitioner With Other Degree	Medical Practitioner With No Degree	Traditional Practitioner and Faith Healer	Medicine Shop	Others	Tap Water (Treated/Untreated)	Well Water (Covered / Uncovered well)	Hand Pump	Tube wells / Bore well	Spring	River / Canal	Tank / Pond / Lake	Others
1	2	32	33	34	35	36	37	38	39	40	41	42	43	44	45	46
31	Mangalpur	0	0	0	0	0	0	0	Yes	Yes	Yes	Yes	No	No	Yes	No
32	Khuntaj	0	0	2	0	0	0	0	Yes	Yes	Yes	Yes	No	No	Yes	No
33	Sapla	0	0	0	0	0	0	0	Yes	Yes	Yes	Yes	No	Yes	No	No
34	Bagdu	0	0	1	0	0	0	0	Yes	Yes	Yes	Yes	No	No	No	No
35	Mulaj	0	0	0	0	0	0	0	Yes	Yes	Yes	Yes	No	No	No	No
36	Sanali	0	0	0	0	0	0	0	Yes	Yes	Yes	Yes	No	Yes	Yes	No
37	Khaladi	0	0	0	0	0	0	0	Yes	Yes	Yes	Yes	No	No	Yes	No
38	Baladi	0	0	0	0	0	0	0	Yes	Yes	Yes	Yes	No	No	No	No
39	Sheri	0	0	0	0	0	0	0	Yes	No	Yes	Yes	No	No	No	No
40	Chunel	0	0	3	0	0	0	0	Yes	Yes	Yes	Yes	No	No	No	No
41	Heranj	0	0	0	0	0	0	0	Yes	Yes	Yes	Yes	No	Yes	Yes	No
<b>Block Total</b>		<b>0</b>	<b>0</b>	<b>21</b>	<b>0</b>	<b>0</b>	<b>1</b>	<b>0</b>	<b>41</b>	<b>26</b>	<b>37</b>	<b>39</b>	<b>0</b>	<b>26</b>	<b>11</b>	<b>1</b>



## Census of India 2011- Village Directory Amenities and Land use ( As in 2009 )

Availability of toilet & others Yes / No

Communication and transport facilities (If amenities available code -Yes is given except for Village Pin Code, If not available within the village, the distance range code viz; a for < 5 Kms, b for 5-10 Kms and c for 10+ kms of nearest place where facility is available is given)

Community Toilet Including Bath.	Community Toilet Excluding Bath.	Rural Sanitary Mart or Sanitary Hardware Outlet Available Near The Village.	Community Bio- gas or Recycle of Waste for Productive Use.	Post Office (PO)	Sub Post Office (SPO)	Post & Telegraph Office (P&TO)	Village Pin Code	Telephones (Land Lines)	Public Call Office (PCO)	Mobile Phone Coverage	Internet Cafes/Common Service Centre (CSC)	Private Courier Facility	Bus Service (Public & Private)	Name Village	Sr. No.
47	48	49	50	51	52	53	54	55	56	57	58	59	60	2	1
No	No	No	No	b	b		387430	Yes	Yes	Yes	Yes	b	Yes	Mangalpur	31
No	No	No	No	b	Yes		387430	Yes	Yes	Yes	Yes	c	Yes	Khuntaj	32
No	No	Yes	Yes	a	a		387335	Yes	Yes	Yes	Yes	b	Yes	Sapla	33
No	No	No	No	a	a		387335	Yes	Yes	Yes	Yes	b	Yes	Bagdu	34
No	No	No	Yes	a	a		387335	Yes	Yes	Yes	Yes	c	Yes	Mulaj	35
No	Yes	No	Yes	c	Yes		387330	Yes	Yes	Yes	Yes	b	Yes	Sanali	36
No	Yes	No	Yes	a	c		387335	Yes	c	c	Yes	c	Yes	Khaladi	37
No	No	Yes	Yes	a	c		387335	Yes	c	c	Yes	c	Yes	Baladi	38
No	No	No	No	c	Yes		387305	Yes	a	Yes	Yes	c	Yes	Sheri	39
No	Yes	Yes	No	c	Yes		387330	Yes	Yes	Yes	Yes	c	Yes	Chunel	40
No	No	No	No	b	Yes		387330	Yes	Yes	Yes	Yes	b	Yes	Heranj	41
<b>0</b>	<b>4</b>	<b>12</b>	<b>9</b>	<b>2</b>	<b>18</b>	<b>0</b>	<b>41</b>	<b>41</b>	<b>32</b>	<b>37</b>	<b>40</b>	<b>0</b>	<b>41</b>		

## Census of India 2011- Village Directory Amenities and Land use ( As in 2009 )

Communication and transport facilities (If amenities available code -Yes is given except for Village Pin Code, If not available within the village, the distance range code viz; a for < 5 Kms, b for 5-10 Kms and c for 10+ kms of nearest place where facility is available is given)

Village connected to highways, village roads, banks & credit societies (If amenities available code -Yes is given, If not available within the village, the distance range code viz; a for < 5 Kms, b for 5-10 Kms and c for 10+ kms of nearest place where facility is available is given)

Sr. No.	Name Village	Railway Stations	Auto/Modified Autos	Taxis and Vans	Tractors	Cycle-Pulled Rickshaws (Manual & Machine Driven)	Carts Driven by Animals	Sea /River Ferry Service	Connected to National Highway (NH)	Connected to State Highway (SH)	Connected to Major District Road (MDR)	Connected to Others District Road	Pucca Roads	Kutchcha Roads	Water Bounded Macadam (WBM) Roads
1	2	61	62	63	64	65	66	67	68	69	70	71	72	73	74
31	Mangalpur	b	b	b	c		Yes	a	a	Yes	c	Yes	Yes	Yes	a
32	Khuntaj	c	c	c	Yes		Yes	c	b	b	Yes	a	Yes	Yes	a
33	Sapla	b	Yes	Yes	Yes		Yes	c	b	a	a	Yes	Yes	Yes	Yes
34	Bagdu	b	Yes	Yes	Yes		Yes	c	b	b	a	Yes	Yes	Yes	Yes
35	Mulaj	b	b	Yes	Yes		Yes	c	b	a	c	Yes	Yes	Yes	Yes
36	Sanali	c	Yes	c	Yes		Yes	c	c	c	Yes	Yes	Yes	c	c
37	Khaladi	c	c	c	Yes	Yes	Yes	c	c	c	Yes	c	Yes	c	c
38	Baladi	c	c	c	Yes		Yes	c	c	c	Yes	c	Yes	c	c
39	Sheri	c	c	c	Yes		Yes	c	c	Yes	Yes	Yes	Yes	Yes	a
40	Chunel	c	Yes	Yes	Yes	Yes	Yes	c	a	Yes	Yes	Yes	Yes	Yes	Yes
41	Heranj	b	Yes	Yes	Yes	Yes	Yes	c	a	Yes	a	Yes	Yes	Yes	Yes
<b>Block Total</b>		<b>0</b>	<b>26</b>	<b>16</b>	<b>35</b>	<b>20</b>	<b>41</b>	<b>0</b>	<b>0</b>	<b>16</b>	<b>29</b>	<b>33</b>	<b>41</b>	<b>36</b>	<b>8</b>

## Census of India 2011- Village Directory Amenities and Land use ( As in 2009 )

Village connected to highways, village roads, banks & credit societies (If amenities available code -Yes is given, If not available within the village, the distance range code viz; a for < 5 Kms, b for 5-10 Kms and c for 10+ kms of nearest place where facility is available is given)

Availability of miscellaneous facilities (If amenities available code - Yes is given, If not available within the village, the distance range code viz; a for < 5 Kms, b for 5-10 Kms and c for 10+ kms of nearest place where facility is available is given)

	Navigable Waterway (River/Canal) (NW)	Footpaths (FP)	Commercial & Co-operative Banks	ATM	Agricultural Credit Societies	Self-Help Group (SHG)	Public Distribution System (PDS) Shop	Mandis / Regular Market	Weekly Haat	Agricultural Marketing Society	Integrated Child Development Scheme (Nutritional Centres)	Anganwadi Centre (Nutritional Centres)	Others (Nutritional Centres)	ASHA (Accredited Social Health Activist)	Name Village	Sr. No.
	75	76	77	78	79	80	81	82	83	84	85	86	87	88	2	1
a	Yes	b	b	b	Yes	Yes	b	b	b	b	Yes	Yes	b	Mangalpur	31	
a	Yes	b	b	c	Yes	Yes	c	c	c	c	Yes	Yes	Yes	Khuntaj	32	
c	Yes	b	b	c	Yes	Yes	b	b	b	c	Yes	Yes	Yes	Sapla	33	
c	Yes	b	b	c	Yes	Yes	b	c	c	c	Yes	Yes	c	Bagdu	34	
c	Yes	b	b	b	Yes	Yes	b	b	b	b	Yes	Yes	Yes	Mulaj	35	
c	Yes	b	b	b	Yes	Yes	b	b	b	b	Yes	Yes	Yes	Sanali	36	
c	Yes	c	c	c	Yes	Yes	c	c	c	c	Yes	Yes	Yes	Khaladi	37	
c	Yes	a	a	a	Yes	Yes	c	c	c	c	Yes	Yes	Yes	Baladi	38	
a	Yes	c	c	c	Yes	Yes	a	c	c	c	Yes	Yes	Yes	Sheri	39	
c	Yes	Yes	c	c	Yes	Yes	c	c	c	c	Yes	Yes	Yes	Chunel	40	
c	Yes	b	b	b	Yes	Yes	b	b	b	b	Yes	Yes	Yes	Heranj	41	
<b>0</b>	<b>41</b>	<b>3</b>	<b>1</b>	<b>0</b>	<b>39</b>	<b>38</b>	<b>3</b>	<b>0</b>	<b>0</b>	<b>0</b>	<b>41</b>	<b>41</b>	<b>36</b>			

## Census of India 2011- Village Directory Amenities and Land use ( As in 2009 )

Availability of miscellaneous facilities (If amenities available code -Yes is given, If not available within the village, the distance range code viz; a for < 5 Kms, b for 5-10 Kms and c for 10+ kms of nearest place where facility is available is given)

Availability of electricity  
(Yes/No)

Sr. No.	Name Village	Community Centre With/ Without TV	Sports Field	Sports Club / Recreation Centre	Cinema / Video Hall	Public Library	Public Reading Room	Newspaper Supply	Assembly Polling Station	Birth & Death Registration Office	Power Supply for Domestic Use (ED)	Power Supply for Agricultural Use (EAG)	Power Supply for Commercial Use (EC)	Power Supply for All Uses (EA)
1	2	89	90	91	92	93	94	95	96	97	98	99	100	101
31	Mangalpur	b	b	b	b	Yes	Yes	Yes	Yes	Yes	Yes	Yes	Yes	Yes
32	Khuntaj	c	c	c	c	c	c	Yes	Yes	Yes	Yes	Yes	Yes	Yes
33	Sapla	Yes	Yes	b	c	c	Yes	Yes	Yes	Yes	Yes	Yes	Yes	Yes
34	Bagdu	Yes	Yes	c	c	c	c	Yes	Yes	Yes	Yes	Yes	Yes	Yes
35	Mulaj	Yes	Yes	b	b	b	b	Yes	Yes	Yes	Yes	Yes	Yes	Yes
36	Sanali	b	b	b	b	Yes	b	Yes	Yes	Yes	Yes	Yes	Yes	Yes
37	Khaladi	c	Yes	c	c	c	c	Yes	Yes	Yes	Yes	Yes	Yes	Yes
38	Baladi	c	Yes	a	c	c	c	Yes	Yes	Yes	Yes	Yes	Yes	Yes
39	Sheri	a	a	a	c	c	c	Yes	Yes	Yes	Yes	Yes	Yes	Yes
40	Chunel	Yes	Yes	b	c	c	Yes	Yes	Yes	Yes	Yes	Yes	Yes	Yes
41	Heranj	Yes	Yes	Yes	b	Yes	Yes	Yes	Yes	Yes	Yes	Yes	Yes	Yes
<b>Block Total</b>		<b>15</b>	<b>22</b>	<b>1</b>	<b>0</b>	<b>14</b>	<b>10</b>	<b>41</b>	<b>41</b>	<b>41</b>	<b>41</b>	<b>41</b>	<b>41</b>	<b>41</b>

## Census of India 2011- Village Directory Amenities and Land use ( As in 2009 )

### Land Use

Name	Distance Range Code i.e. a for < 5 Kms, b for 5-10 Kms & c for 10+ kms.	Forests	Area Under Non-Agricultural Uses	Barren and Un-Cultivable Land	Permanent Pastures and Other Grazing Lands	Land Under Miscellaneous Tree Crops etc.	Culturable Waste Land	Name Village	Sr. No.
102	103	104	105	106	107	108	109	2	1
MAHUDHA	b	0	0	2.9	43.1	0	0	Mangalpur	31
NADIAD	b	0	0	6.9	51	0	0	Khuntaj	32
NADIAD	b	0	0	0	33.4	0	0	Sapla	33
NADIAD	b	0	0	0.3	3	0	0	Bagdu	34
NADIAD	b	0	0	2.7	42.2	0	0	Mulaj	35
MAHUDHA	b	0	0.5	5.6	36.1	0	0	Sanali	36
MAHUDHA	c	0	0	20.2	18.5	0	0	Khaladi	37
MAHUDHA	c	0	0	18.7	21.8	1.6	2.8	Baladi	38
MAHUDHA	c	0	3.7	0	43.5	0	0	Sheri	39
NADIAD	c	0	46.1	0	120.9	0	1.2	Chunel	40
UMRED	b	0	7.2	0	159.7	0	0	Heranj	41
<b>0</b>	<b>0</b>	<b>0</b>	<b>872.9</b>	<b>525.1</b>	<b>2169.9</b>	<b>278.8</b>	<b>24.3</b>		

### Census of India 2011- Village Directory Amenities and Land use ( As in 2009 )

Land Use															
Sr. No.	Name Village	Area under different types of land use (in hectares rounded up to one decimal place)										Area irrigated by source (in hectare).			Name of three most important commodities manufactured
		Fallow Lands Other Than Current Fallows	Current Fallows	Net Area Sown	Total Irrigated Land Area	Total Un-irrigated Land Area	Canals (C)	Wells/Tube- Wells (W/TW)	Tanks/Lakes (T/L)	Water Falls (WF)	Others (O)	First	Second	Third	
1	2	110	111	112	113	114	115	116	117	118	119	120	121	122	
31	Mangalpur	0.4	0	254.8	244.7	10.1	194.6	40.1	10	0	0				
32	Khuntaj	1.8	0	508.8	500.8	8	250.4	150.3	100.2	0	0				
33	Sapla	0	0	363.9	300.8	63.1	200.4	50.4	50	0	0				
34	Bagdu	38.4	0	138.1	100.1	38	60.1	40	0	0	0				
35	Mulaj	2.7	0	269.3	200.2	69.1	120.1	80.1	0	0	0				
36	Sanali	0	0	201.4	150.3	51.1	100.1	50.2	0	0	0				
37	Khaladi	0	0	217.8	200.8	17	150.4	50.4	0	0	0				
38	Baladi	0	0	201.2	200.2	1	100.2	50	50	0	0				
39	Sheri	0	0	480	400.9	79.1	250.4	150.4	0.1	0	0				
40	Chunel	0	0	1405.3	1400.3	5	700.2	500.1	200	0	0				
41	Heranj	0.7	0	909.6	900.5	9.1	400.4	290.1	210	0	0				
<b>Block Total</b>		<b>799.7</b>	<b>864.6</b>	<b>17882.2</b>	<b>15948.4</b>	<b>1933.4</b>	<b>8198.9</b>	<b>6484.1</b>	<b>1265.2</b>	<b>0</b>					

**TALUKA/C.D.BLOCK**

**THASRA**









**(C) Alphabetical list of Villages (Thasra Taluka)**

Sr. No.	Name of Village	2011 Census Location Code Number	2001 Census Location Code Number	Sr. No.	Name of Village	2011 Census Location Code Number	2001 Census Location Code Number
1	2	3	4	1	2	3	4
1	Agarwa	517759	01138400	25	Gadhvina	517705	01132900
2	Ajroli	517706	01133000	26	Muvada	517725	01134900
3	Ajupura	517712	01133600	27	Golaj	517761	01138600
4	Aklach	517770	01139500	28	Gumadiya	517769	01139400
5	Ambav	517735	01136000	29	Harkhol	517757	01138200
6	Amrutpura	517729	01135300	30	jakhed	517741	01136600
7	Anghadi	517722	01134600	31	jalanagar	517702	01132600
8	Aurangpura	517733	01135700	32	Jargal	517775	01140000
9	Badharpura	517734	01135900	33	Jesapura	517776	01140100
10	Baladha	517694	01131800	34	Mithapura	517765	01139000
11	Bhadrasa	517771	01139600	35	Jorapura	517682	01130600
12	Bharthari	517714	01133800	36	Kalsar	517752	01137700
13	Bhatpura No-1	517713	01133700	37	Khad Godhra	517753	01137800
14	Bhatpura No-2	517727	01135100	38	Khijalpur Talpad	517724	01134800
15	Bhatvasna	517686	01131000	39	Khijalpur Vanto	517760	01138500
16	Bordi	517749	01137400	40	Kosam	517774	01139900
17	Chandasar	517728	01135200	41	Kotariya	517696	01132000
18	Chetarsumba	517708	01133200	42	Kotlindora	517683	01130700
19	Chitlav	517773	01139800	43	Kuni	517754	01137900
20	Dabhali	517703	01132700	44	Mahi Itadi	517721	01134500
21	Dabhsar	517723	01134700	45	Malai	517772	01139700
22	Dhunadara	517767	01139200	46	Malvan	517764	01138900
23	Dhundi	517743	01136800	47	Manjipura	517751	01137600
24	Ekalvelu	517732	01135600	48	Marghaku	517695	01131900
					Menpura		

Sr. No.	Name of Village	2011 Census Location Code Number	2001 Census Location Code Number
1	2	3	4
49	Mithana	517716	01134000
50	Muvada Morambli	517750	01137500
51	Muliyad	517731	01135500
52	Nanadara	517687	01131100
53	Nes	517768	01139300
54	Ozharala	517689	01131300
55	Padal	517698	01132200
56	Palaiya	517704	01132800
57	Pali	517720	01134400
58	Pandvania	517766	01139100
59	Pilol	517746	01137100
60	Pipalvada	517715	01133900
61	Porda	517711	01133500
62	Rakhiyal (Part)	517758	01138300
63	Rani Porda	517707	01133100
64	Raniya	517777	01140200
65	Rasulpur Padal	517700	01132400
66	Rasulpur Thasra	517744	01136900
67	Rawaliya	517710	01133400
68	Rozva	517685	01130900
69	Rustampura	517736	01136100
70	Saiyat	517730	01135400
71	Salun	517691	01131500
72	Sanadra	517692	01131600
73	Sandheli	517690	01131400
74	Sandheliya	517742	01136700

Sr. No.	Name of Village	2011 Census Location Code Number	2001 Census Location Code Number
1	2	3	4
75	Sangol	517697	01132100
76	Sarnal	517737	01136200
77	Shahpura	517739	01136400
78	Shamalpura	517688	01131200
79	Simlaj	517756	01138100
80	Sonaiya	517701	01132500
81	Sonipur	517719	01134300
82	Sui	517747	01137200
83	Timbana Muvada	517699	01132300
84	Udhmatpura	517740	01136500
85	Umba	517763	01138800
86	Uplet	517738	01136300
87	Vadad	517717	01134100
88	Vajewal	517726	01135000
89	Vallavpura	517748	01137300
90	Vamali	517762	01138700
91	Vanoda	517684	01130800
92	Vanoti	517745	01137000
93	Vaso	517718	01134200
94	Vinzol	517755	01138000
95	Vithalpura	517709	01133300
96	Wanghroli	517693	01131700



## Census of India 2011- Village Directory Amenities and Land use ( As in 2009 )

Sr. No.	Name Village	Location Code No.	Total Area of The Village (In Hectares Rounded Up to One Decimal Place)	Total Population (2011 Census)	Number of Households (2011 Census)	Number of educational amenities available. (If not available within the village, the distance range code viz; a for < 5 Kms, b for 5-10 Kms and c for 10+ kms of nearest place where facility is available is given).									
						Pre-Primary School (PP)	Primary School (P)	Middle School (M)	Secondary School (S)	Senior Secondary School (SS)	Degree College of Arts Science & Commerce (ASC)	Engineering College (EC)	Medical College (MC)	Management Institute (MI)	
1	2	3	4	5	6	7	8	9	10	11	12	13	14	15	
<b>CD Block:-Thasra(0157)</b>															
1	Khad Godhra	517682	915.4	2557	503	c	4		c	c	c	b	c	c	
2	Mahi Itadi	517683	791.2	4525	904	c	8		c	c	c	b	c	c	
3	Vanoda	517684	1090.8	6152	1265	c	7		2	c	c	c	c	c	
4	Rozva	517685	944.6	4574	800	b	2		b	b	c	b	c	c	
5	Bhatvasna	517686	456	572	133	b	2		b	b	c	b	c	c	
6	Nanadara	517687	1114.1	4744	1001	c	2		c	c	c	c	c	c	
7	Shamalpara	517688	860.7	1449	270	c	2		c	c	c	c	c	c	
8	Ozharala	517689	1029	1890	403	c	3		c	c	c	c	c	c	
9	Sandheli	517690	1373.8	6118	1189	b	5		1	b	c	c	c	c	
10	Salun	517691	475.3	1392	260	c	2		c	c	c	c	c	c	
11	Sanadra	517692	1228.7	2672	543	c	3		c	c	c	c	c	c	
12	Wanghroli	517693	2604.5	8425	1663	b	4		b	b	c	b	c	c	
13	Baladha	517694	720.2	1795	367	c	4		1	b	c	b	c	c	
14	Menpura	517695	495.8	2569	538	b	3		1	1	c	b	c	c	
15	Kuni	517696	1140.4	1138	2566	b	9		b	b	c	b	c	c	
16	Sangol	517697	650.1	1312	286	c	3		c	c	c	c	c	c	
17	Padal	517698	478	4542	805	b	3		b	a	c	b	c	c	
18	Timbana Muvada	517699	362.9	4796	1020	c	3		1	1	c	c	c	c	
19	Rasulpur Padal	517700	384.8	1322	278	c	3		c	a	c	c	c	c	
20	Sonaiya	517701	286.7	1161	238	c	1		c	c	c	c	c	c	
21	Jargal	517702	677.3	2854	561	c	2		1	c	c	c	c	c	
22	Dabhali	517703	809.7	3039	559	b	2		b	b	c	c	c	c	
23	Palaiya	517704	536.9	1653	336	c	3		c	c	c	c	c	c	
24	Gadhvina Muvada	517705	104	560	114	c	3		c	c	c	c	c	b	
25	Ajroli	517706	658.8	1795	363	b	2		b	b	c	c	c	c	
26	Rani Porda	517707	468.4	1897	405	c	1		c	c	c	c	c	c	
27	Chetarsumba	517708	1564.6	3201	647	c	3		1	c	c	c	c	c	
28	Vithalpura	517709	265.8	766	178	c	2		c	c	c	c	c	c	
29	Rawaliya	517710	793.4	2348	465	c	5		c	c	c	c	c	c	
30	Porda	517711	517.2	1625	319	c	1		c	c	c	c	c	c	

## Census of India 2011- Village Directory Amenities and Land use ( As in 2009 )

Number of educational amenities available. (If not available within the village, the distance range code viz; a for < 5 Kms, b for 5-10 Kms and c for 10+ kms of nearest place where facility is available is given).

Number of Medical Amenities available. (If not available within the village, the distance range code viz; a for < 5 Kms, b for 5-10 Kms and c for 10+ kms of nearest place where facility is available is given).

Polytechnic (Pt)	Vocational Training School /ITI	Non-Formal Training Centre (NFTC)	Special School for Disabled (SSD)	Others (Specify)	Community Health Centre (CHC)	Primary Health Centre (PHC)	Primary Health Sub Centre (PHS)	Maternity and Child Welfare Centre (MCW)	T.B. Clinic (TBC)	Hospital-Allopathic (HA)	Hospital-Alternative Medicine (HO)	Dispensary (D)	Veterinary Hospital (VH)	Mobile Health Clinic (MHC)	Family Welfare Centre (FWC)	Name Village	Sr. No.
16	17	18	19	20	21	22	23	24	25	26	27	28	29	30	31	2	1
c	c	c	c		c	b	1	b	c	b	c	b	b	c	b	Khad Godhra	1
c	c	c	c		c	a	1	a	c	c	c	b	b	c	b	Mahi Itadi	2
c	c	c	c		c	c	1	c	c	c	c	1	b	c	b	Vanoda	3
c	c	c	c		c	a	1	a	c	a	c	a	a	c	a	Rozva	4
c	c	c	c		c	a	a	b	c	b	c	b	b	c	b	Bhatvasna	5
c	c	c	c		c	c	1	b	c	c	c	c	c	c	c	Nanadara	6
c	c	c	c		c	c	c	c	c	c	c	c	c	c	c	Shamalpara	7
c	c	c	c		c	b	1	c	c	c	c	c	c	c	c	Ozharala	8
c	b	c	c		b	a	1	b	b	b	c	b	b	b	b	Sandheli	9
c	c	c	c		c	b	a	b	c	c	c	c	c	c	c	Salun	10
c	c	c	c		c	a	1	c	c	c	c	c	b	c	b	Sanadra	11
c	c	c	c		c	1	1	c	c	c	c	c	b	c	c	Wanghroli	12
c	c	c	c		c	c	b	c	c	c	c	c	c	c	c	Baladha	13
c	c	c	c		c	1	1	c	c	b	c	b	b	c	b	Menpura	14
c	c	c	c		c	a	1	a	c	c	c	a	a	c	a	Kuni	15
c	c	c	c		c	b	a	b	c	c	c	b	b	c	b	Sangol	16
c	c	c	c		c	a	1	b	c	c	c	a	a	c	a	Padal	17
c	c	c	c		c	a	a	a	c	c	c	a	a	c	a	Timbana Muvada	18
c	c	c	c		c	a	a	a	c	c	c	a	a	c	a	Rasulpur Padal	19
c	c	c	c		c	c	c	c	c	c	c	c	c	c	c	Sonaiya	20
c	c	c	c		c	c	1	c	c	c	c	c	c	c	c	Jargal	21
c	b	c	c		b	b	b	b	b	b	c	b	b	b	b	Dabhali	22
c	c	c	c		c	a	c	c	c	c	c	c	b	c	a	Palaiya	23
b	c	b	b		c	b	a	b	c	c	b	c	c	c	c	Gadhvina Muvada	24
c	b	c	c		b	a	a	a	b	b	c	b	c	b	a	Ajroli	25
c	c	c	c		c	b	b	b	c	c	c	c	c	c	b	Rani Porda	26
c	c	c	c		c	1	1	c	c	c	c	c	c	c	c	Chetarsumba	27
c	c	c	c		c	c	c	c	c	c	c	c	c	c	c	Vithalpara	28
c	c	c	c		c	b	1	c	c	c	c	c	c	c	c	Rawaliya	29
c	c	c	c		c	a	a	c	c	c	c	c	c	c	c	Porda	30

## Census of India 2011- Village Directory

### Amenities and Land use ( As in 2009 )

Sr. No.	Name Village	Number of Non-Government Medical Amenities available.							Availability of drinking water - Yes / No							
		Charitable Non Govt. Hospital/Nursing Home.	Medical Practitioner With MBBS Degree	Medical Practitioner With Other Degree	Medical Practitioner With No Degree	Traditional Practitioner and Faith Healer	Medicine Shop	Others	Tap Water (Treated/Untreated)	Well Water (Covered / Uncovered well)	Hand Pump	Tube wells / Bore well	Spring	River / Canal	Tank / Pond / Lake	Others
1	2	32	33	34	35	36	37	38	39	40	41	42	43	44	45	46
1	Khad Godhra	0	0	0	0	0	0	0	Yes	No	Yes	No	No	No	Yes	No
2	Mahi Itadi	0	0	0	0	0	0	0	Yes	Yes	Yes	Yes	No	No	Yes	No
3	Vanoda	0	0	0	0	0	0	0	Yes	Yes	Yes	Yes	No	Yes	Yes	No
4	Rozva	0	0	0	0	0	0	0	Yes	Yes	Yes	No	No	No	Yes	No
5	Bhatvasna	0	0	0	0	0	0	0	Yes	No	Yes	No	No	No	Yes	No
6	Nanadara	0	0	0	0	0	0	0	No	No	Yes	No	No	No	Yes	No
7	Shamalpura	0	0	0	0	0	0	0	Yes	Yes	Yes	No	No	No	Yes	No
8	Ozharala	0	0	0	0	0	0	0	Yes	No	Yes	Yes	No	No	No	No
9	Sandheli	0	0	0	0	0	0	0	Yes	Yes	Yes	Yes	No	Yes	Yes	No
10	Salun	0	0	0	0	0	0	0	Yes	No	Yes	Yes	No	Yes	Yes	No
11	Sanadra	0	0	0	0	0	0	0	Yes	Yes	Yes	Yes	No	Yes	Yes	No
12	Wanghroli	0	0	0	0	0	0	0	Yes	Yes	No	No	No	Yes	No	No
13	Baladha	0	0	0	0	0	0	0	Yes	Yes	Yes	No	No	Yes	Yes	No
14	Menpura	0	0	0	0	0	0	0	Yes	No	Yes	No	No	No	Yes	No
15	Kuni	0	0	0	0	0	0	0	Yes	Yes	Yes	Yes	No	Yes	Yes	No
16	Sangol	0	0	0	0	0	0	0	Yes	No	Yes	Yes	No	Yes	No	No
17	Padal	0	0	0	0	0	0	0	Yes	Yes	Yes	Yes	No	Yes	Yes	No
18	Timbana	0	0	0	0	0	0	0	Yes	Yes	Yes	Yes	No	Yes	No	No
19	Muvada	0	0	0	0	0	0	0	Yes	Yes	Yes	Yes	No	Yes	Yes	No
20	Rasulpur	0	0	0	0	0	0	0	Yes	Yes	Yes	Yes	No	Yes	No	No
21	Padal	0	0	0	0	0	0	0	Yes	Yes	Yes	Yes	No	Yes	No	No
22	Sonaiya	0	0	0	0	0	0	0	Yes	Yes	Yes	Yes	No	Yes	No	No
23	Jargal	0	0	0	0	0	0	0	Yes	Yes	Yes	Yes	No	Yes	No	No
24	Dabhali	0	0	0	0	0	0	0	Yes	No	Yes	Yes	No	No	No	No
25	Palaiya	0	0	0	0	0	0	0	Yes	No	Yes	Yes	No	Yes	Yes	No
26	Gadhvina	0	0	0	0	0	0	0	Yes	No	Yes	Yes	No	Yes	No	No
27	Muvada	0	0	0	0	0	0	0	Yes	No	Yes	No	No	No	No	No
28	Ajroli	0	0	0	0	0	0	0	Yes	No	Yes	No	No	No	No	No
29	Rani Porda	0	0	0	0	0	0	0	No	Yes	Yes	No	No	No	Yes	No
30	Chetarsumba	0	0	0	0	0	0	0	Yes	No	Yes	Yes	No	No	Yes	No
31	Vithalpura	0	0	0	0	0	0	0	Yes	Yes	No	No	No	Yes	Yes	No
32	Rawaliya	0	0	0	0	0	0	0	No	Yes	Yes	No	No	Yes	Yes	No
33	Porda	0	0	0	0	0	0	0	Yes	Yes	Yes	Yes	No	No	Yes	No



## Census of India 2011- Village Directory Amenities and Land use ( As in 2009 )

Availability of toilet & others  
Yes / No

Communication and transport facilities (If amenities available code -Yes is given except for Village Pin Code, If not available within the village, the distance range code viz; a for < 5 Kms, b for 5-10 Kms and c for 10+ kms of nearest place where facility is available is given)

Community Toilet Including Bath.	Community Toilet Excluding Bath.	Rural Sanitary Mart or Sanitary Hardware Outlet Available Near The Village.	Community Bio- gas or Recycle of Waste for Productive Use.	Post Office (PO)	Sub Post Office (SPO)	Post & Telegraph Office (P&TO)	Village Pin Code	Telephones (Land Lines)	Public Call Office (PCO)	Mobile Phone Coverage	Internet Cafes/Common Service Centre (CSC)	Private Courier Facility	Bus Service (Public & Private)	Name Village	Sr. No.
47	48	49	50	51	52	53	54	55	56	57	58	59	60	2	1
No	No	No	No	b	Yes		388255	Yes	Yes	Yes	Yes	b	Yes	Khad Godhra	1
No	No	No	No	b	Yes		388235	Yes	Yes	Yes	Yes	b	Yes	Mahi Itadi	2
No	No	No	No	c	Yes		388235	Yes	Yes	Yes	Yes	b	Yes	Vanoda	3
No	No	No	No	a	Yes		388235	Yes	Yes	Yes	Yes	a	Yes	Rozva	4
No	No	No	No	a	b		388255	Yes	Yes	Yes	Yes	b	Yes	Bhatvasna	5
No	No	No	No	c	Yes		388250	Yes	Yes	Yes	Yes	c	Yes	Nanadara	6
No	No	No	No	b	b		388250	Yes	Yes	Yes	Yes	c	Yes	Shamalpura	7
No	No	No	No	c	Yes		388225	Yes	Yes	Yes	Yes	c	Yes	Ozharala	8
No	No	No	No	b	Yes		388250	Yes	Yes	Yes	Yes	b	Yes	Sandheli	9
No	No	No	No	Yes	b		388250	Yes	Yes	Yes	Yes	c	Yes	Salun	10
No	No	No	No	b	Yes		388235	Yes	Yes	Yes	Yes	c	Yes	Sanadra	11
No	No	No	No	c	Yes		388235	Yes	Yes	Yes	Yes	c	Yes	Wanghroli	12
No	No	No	No	c	c		388235	Yes	Yes	Yes	Yes	c	Yes	Baladha	13
No	No	No	No	b	b		388235	Yes	Yes	Yes	Yes	c	Yes	Menpura	14
No	No	No	No	b	Yes		388235	Yes	Yes	Yes	Yes	b	Yes	Kuni	15
No	No	No	No	b	b		388245	Yes	Yes	Yes	Yes	c	Yes	Sangol	16
No	No	No	No	a	Yes		388235	Yes	Yes	Yes	Yes	a	Yes	Padal	17
No	No	No	No	a	a		388235	Yes	Yes	Yes	Yes	c	Yes	Timbana	18
No	No	No	No	a	a		388235	Yes	Yes	Yes	Yes	a	Yes	Muvada	19
No	No	No	No	b	Yes		388245	Yes	Yes	Yes	Yes	c	Yes	Rasulpur	20
No	No	No	No	a	b		388235	Yes	Yes	Yes	Yes	b	Yes	Padal	21
No	No	No	No	b	Yes		388250	Yes	Yes	Yes	Yes	b	Yes	Jargal	22
No	No	No	No	b	b		388235	Yes	Yes	Yes	Yes	b	Yes	Dabhali	23
No	No	No	No	c	a		388250	Yes	Yes	Yes	c	c	Yes	Palaiya	24
No	No	No	No	b	b		388250	Yes	Yes	Yes	Yes	c	Yes	Gadhvina	25
No	No	No	No	c	c		388250	Yes	Yes	Yes	Yes	c	Yes	Muvada	26
No	No	No	No	c	c		388250	Yes	Yes	Yes	Yes	c	Yes	Ajroli	27
No	No	No	No	c	Yes		388225	Yes	Yes	Yes	Yes	c	Yes	Rani Porda	28
No	No	No	No	a	a		388250	Yes	Yes	Yes	Yes	c	Yes	Chetarsumba	29
No	No	No	No	a	a		388250	Yes	Yes	Yes	Yes	c	Yes	Vithalpura	30
No	No	No	No	b	Yes		388225	Yes	Yes	Yes	Yes	c	Yes	Rawaliya	31
No	No	No	No	a	Yes		388225	Yes	Yes	Yes	Yes	c	Yes	Porda	32

## Census of India 2011- Village Directory Amenities and Land use ( As in 2009 )

Communication and transport facilities (If amenities available code -Yes is given except for Village Pin Code, If not available within the village, the distance range code viz; a for < 5 Kms, b for 5-10 Kms and c for 10+ kms of nearest place where facility is available is given)

Village connected to highways, village roads, banks & credit societies (If amenities available code -Yes is given, If not available within the village, the distance range code viz; a for < 5 Kms, b for 5-10 Kms and c for 10+ kms of nearest place where facility is available is given)

Sr. No.	Name Village	Railway Stations	Auto/Modified Autos	Taxis and Vans	Tractors	Cycle-Pulled Rickshaws (Manual & Machine Driven)	Carts Driven by Animals	Sea /River Ferry Service	Connected to National Highway (NH)	Connected to State Highway (SH)	Connected to Major District Road (MDR)	Connected to Others District Road	Pucca Roads	Kutchcha Roads	Water Bounded Macadam (WBM) Roads
1	2	61	62	63	64	65	66	67	68	69	70	71	72	73	74
1	Khad Godhra	b	Yes	b	Yes	Yes	Yes	c	Yes	c	Yes	Yes	Yes	Yes	Yes
2	Mahi Itadi	b	b	b	Yes		Yes	c	c	b	Yes	Yes	Yes	Yes	Yes
3	Vanoda	c	b	b	Yes		Yes	c	b	b	Yes	Yes	Yes	Yes	Yes
4	Rozva	c	a	Yes	a		a	c	Yes	c	c	Yes	Yes	Yes	Yes
5	Bhatvasna	c	b	Yes	Yes	Yes	Yes	c	a	b	a	Yes	Yes	Yes	Yes
6	Nanadara	c	c	Yes	Yes	Yes	Yes	c	b	c	Yes	Yes	Yes	Yes	Yes
7	Shamalpara	c	c	c	Yes		Yes	c	c	Yes	a	a	Yes	Yes	Yes
8	Ozharala	c	c	c	b		c	c	c	b	b	Yes	Yes	Yes	Yes
9	Sandheli	b	Yes	Yes	Yes	Yes	Yes	c	c	b	Yes	Yes	Yes	Yes	Yes
10	Salun	c	Yes	Yes	Yes		Yes	c	c	c	c	Yes	Yes	Yes	Yes
11	Sanadra	c	Yes	Yes	Yes	Yes	Yes	c	c	c	a	Yes	Yes	Yes	Yes
12	Wanghroli	c	c	c	Yes		Yes	c	c	c	Yes	Yes	Yes	Yes	Yes
13	Baladha	c	c	c	Yes		c	c	c	b	Yes	Yes	Yes	Yes	Yes
14	Menpura	b	Yes	b	Yes	Yes	Yes	c	Yes	b	Yes	Yes	Yes	Yes	Yes
15	Kuni	c	Yes	Yes	Yes	Yes	Yes	c	c	c	Yes	Yes	Yes	Yes	Yes
16	Sangol	b	Yes	Yes	Yes		Yes	c	c	a	a	Yes	Yes	Yes	Yes
17	Padal	b	Yes	Yes	Yes		Yes	c	Yes	b	a	Yes	Yes	Yes	Yes
18	Timbana Muvada	b	Yes	Yes	Yes		Yes	c	Yes	b	b	Yes	Yes	Yes	Yes
19	Rasulpur Padal	b	Yes	Yes	Yes		Yes	c	c	c	a	Yes	Yes	Yes	a
20	Sonaiya	c	c	c	Yes	Yes	Yes	c	c	c	c	Yes	Yes	Yes	Yes
21	Jargal	c	b	b	Yes	Yes	Yes	c	c	c	Yes	Yes	Yes	Yes	Yes
22	Dabhali	b	b	b	Yes		Yes	c	c	b	b	Yes	Yes	Yes	Yes
23	Palaiya	c	Yes	Yes	Yes	Yes	Yes	c	c	b	a	Yes	Yes	Yes	Yes
24	Gadhvina Muvada	c	Yes	b	Yes		Yes	c	c	c	Yes	Yes	Yes	Yes	Yes
25	Ajroli	b	b	b	Yes		Yes	b	b	b	b	Yes	Yes	Yes	Yes
26	Rani Porda	c	c	c	c		Yes	c	c	c	c	Yes	Yes	Yes	Yes
27	Chetarsumba	c	c	Yes	Yes		Yes	c	c	Yes	a	Yes	Yes	Yes	Yes
28	Vithalpara	c	c	c	Yes		Yes	c	a	a	a	Yes	Yes	Yes	Yes
29	Rawaliya	c	Yes	Yes	Yes		Yes	c	c	c	c	Yes	Yes	Yes	Yes
30	Porda	c	b	b	Yes		Yes	c	a	c	c	Yes	Yes	Yes	Yes

## Census of India 2011- Village Directory

### Amenities and Land use ( As in 2009 )

Village connected to highways, village roads, banks & credit societies (If amenities available code -Yes is given, If not available within the village , the distance range code viz; a for < 5 Kms, b for 5-10 Kms and c for 10+ kms of nearest place where facility is available is given)

Availability of miscellaneous facilities (If amenities available code -Yes is given, If not available within the village, the distance range code viz; a for < 5 Kms, b for 5-10 Kms and c for 10+ kms of nearest place where facility is available is given)

Navigable Waterway (River/Canal) (NW)	Footpaths (FP)	Commercial & Co-operative Banks	ATM	Agricultural Credit Societies	Self-Help Group (SHG)	Public Distribution System (PDS) Shop	Mandis / Regular Market	Weekly Haat	Agricultural Marketing Society	Integrated Child Development Scheme (Nutritional Centres)	Anganwadi Centre (Nutritional Centres)	Others (Nutritional Centres)	ASHA (Accredited Social Health Activist)	Name Village	Sr. No.
75	76	77	78	79	80	81	82	83	84	85	86	87	88	2	1
c	Yes	b	b	b	Yes	Yes	b	b	b	b	Yes	Yes	Yes	Khad Godhra	1
c	Yes	b	b	Yes	Yes	c	b	b	b	b	Yes	Yes	Yes	Mahi Itadi	2
c	Yes	Yes	b	Yes	Yes	Yes	b	b	b	c	Yes	Yes	Yes	Vanoda	3
c	Yes	a	a	Yes	Yes	Yes	a	a	a	c	Yes	Yes	Yes	Rozva	4
c	Yes	b	b	b	Yes	a	a	b	b	b	Yes	Yes	Yes	Bhatvasna	5
c	Yes	c	c	c	Yes	Yes	c	c	c	c	Yes	Yes	Yes	Nanadara	6
c	Yes	b	c	c	Yes	Yes	c	c	c	c	Yes	Yes	Yes	Shamalpara	7
c	Yes	c	c	Yes	Yes	Yes	c	c	c	c	Yes	Yes	Yes	Ozharala	8
c	Yes	b	b	Yes	Yes	Yes	b	b	b	b	Yes	Yes	Yes	Sandheli	9
c	Yes	c	c	c	Yes	Yes	c	c	c	c	Yes	Yes	Yes	Salun	10
c	Yes	c	c	c	Yes	Yes	c	c	c	c	Yes	Yes	Yes	Sanadra	11
c	Yes	Yes	b	Yes	Yes	Yes	c	c	c	c	Yes	Yes	Yes	Wanghroli	12
c	Yes	b	b	c	Yes	Yes	c	c	c	c	Yes	Yes	Yes	Baladha	13
b	Yes	b	b	Yes	Yes	Yes	b	b	b	b	Yes	Yes	Yes	Menpura	14
c	Yes	Yes	b	Yes	Yes	Yes	b	b	b	b	Yes	Yes	Yes	Kuni	15
c	Yes	b	b	b	Yes	Yes	b	b	b	b	Yes	Yes	Yes	Sangol	16
c	Yes	a	a	c	Yes	Yes	a	a	c	c	Yes	Yes	Yes	Padal	17
c	Yes	a	a	Yes	Yes	Yes	b	b	b	c	Yes	Yes	Yes	TimbanaMuvada	18
c	Yes	a	a	Yes	Yes	Yes	a	a	c	c	Yes	Yes	Yes	Rasulpur Padal	19
c	Yes	c	c	Yes	Yes	Yes	c	c	c	c	Yes	Yes	Yes	Sonaiya	20
c	Yes	b	c	Yes	Yes	Yes	b	b	b	b	Yes	Yes	Yes	Jargal	21
c	Yes	b	b	Yes	Yes	Yes	b	b	b	b	Yes	Yes	Yes	Dabhali	22
c	Yes	c	c	c	Yes	Yes	c	c	c	c	Yes	Yes	Yes	Palaiya	23
c	Yes	a	c	c	Yes	Yes	c	c	c	c	Yes	Yes	Yes	GadhvinaMuvada	24
c	Yes	b	b	b	Yes	Yes	b	b	b	b	Yes	Yes	Yes	Ajroli	25
c	Yes	c	c	c	Yes	a	c	c	c	c	Yes	Yes	Yes	Rani Porda	26
c	Yes	c	c	Yes	Yes	Yes	c	c	c	c	Yes	Yes	Yes	Chetarsumba	27
c	Yes	a	c	c	Yes	Yes	c	c	c	c	Yes	Yes	Yes	Vithalpara	28
c	Yes	c	c	Yes	Yes	Yes	b	b	c	c	Yes	Yes	Yes	Rawaliya	29
c	Yes	c	c	a	Yes	Yes	b	b	c	c	Yes	Yes	Yes	Porda	30

## Census of India 2011- Village Directory Amenities and Land use ( As in 2009 )

Availability of miscellaneous facilities (If amenities available code -  
Yes is given, If not available within the village, the distance range  
code viz; a for < 5 Kms, b for 5-10 Kms and c for 10+ kms of nearest  
place where facility is available is given)

Availability of electricity  
(Yes/No)

Sr. No.	Name Village	Community Centre With/ Without TV	Sports Field	Sports Club / Recreation Centre	Cinema / Video Hall	Public Library	Public Reading Room	Newspaper Supply	Assembly Polling Station	Birth & Death Registration Office	Power Supply for Domestic Use (ED)	Power Supply for Agricultural Use (EAG)	Power Supply for Commercial Use (EC)	Power Supply for All Uses (EA)
1	2	89	90	91	92	93	94	95	96	97	98	99	100	101
1	Khad Godhra	b	b	b	b	c	b	Yes	Yes	Yes	Yes	Yes	Yes	Yes
2	Mahi Itadi	Yes	Yes	b	b	c	b	Yes	Yes	Yes	Yes	Yes	Yes	Yes
3	Vanoda	Yes	b	b	b	b	b	Yes	Yes	Yes	Yes	Yes	Yes	Yes
4	Rozva	a	Yes	a	a	c	a	Yes	Yes	Yes	Yes	Yes	Yes	Yes
5	Bhatvasna	Yes	Yes	a	b	b	Yes	Yes	Yes	Yes	Yes	Yes	Yes	Yes
6	Nanadara	Yes	c	c	c	c	c	Yes	Yes	Yes	Yes	Yes	Yes	Yes
7	Shamalpura	c	c	a	c	c	c	Yes	Yes	Yes	Yes	Yes	Yes	Yes
8	Ozharala	c	Yes	c	c	c	c	Yes	Yes	Yes	Yes	Yes	Yes	Yes
9	Sandheli	Yes	Yes	a	b	b	b	Yes	Yes	Yes	Yes	Yes	Yes	Yes
10	Salun	Yes	Yes	c	c	c	c	Yes	Yes	Yes	Yes	Yes	Yes	Yes
11	Sanadra	c	Yes	b	c	c	c	Yes	Yes	Yes	Yes	Yes	Yes	Yes
12	Wanghroli	Yes	b	b	b	b	b	Yes	Yes	Yes	Yes	Yes	Yes	Yes
13	Baladha	Yes	Yes	a	c	c	c	Yes	Yes	Yes	Yes	Yes	Yes	Yes
14	Menpura	b	Yes	b	b	c	b	Yes	Yes	Yes	Yes	Yes	Yes	Yes
15	Kuni	Yes	Yes	a	b	b	b	Yes	Yes	Yes	Yes	Yes	Yes	Yes
16	Sangol	b	Yes	b	b	b	b	Yes	Yes	Yes	Yes	Yes	Yes	Yes
17	Padal	c	Yes	b	c	c	c	Yes	Yes	Yes	Yes	Yes	Yes	Yes
18	Timbana Muvada	c	Yes	b	c	c	c	Yes	Yes	Yes	Yes	Yes	Yes	Yes
19	Rasulpur Padal	Yes	Yes	b	b	c	c	Yes	Yes	Yes	Yes	Yes	Yes	Yes
20	Sonaiya	c	c	c	c	c	c	Yes	Yes	Yes	Yes	Yes	Yes	Yes
21	Jargal	Yes	Yes	c	c	c	c	Yes	Yes	Yes	Yes	Yes	Yes	Yes
22	Dabhali	Yes	Yes	b	b	b	b	Yes	Yes	Yes	Yes	Yes	Yes	Yes
23	Palaiya	c	c	b	c	c	c	Yes	Yes	Yes	Yes	Yes	Yes	Yes
24	Gadhvina Muvada	Yes	Yes	c	c	c	c	Yes	Yes	Yes	Yes	Yes	Yes	Yes
25	Ajroli	Yes	b	b	b	b	b	Yes	Yes	Yes	Yes	Yes	Yes	Yes
26	Rani Porda	Yes	Yes	c	c	c	c	Yes	Yes	Yes	Yes	Yes	Yes	Yes
27	Chetarsumba	Yes	Yes	b	c	c	c	Yes	Yes	Yes	Yes	Yes	Yes	Yes
28	Vithalpura	Yes	Yes	c	c	c	c	Yes	Yes	Yes	Yes	Yes	Yes	Yes
29	Rawaliya	Yes	c	b	c	c	c	Yes	Yes	Yes	Yes	Yes	Yes	Yes
30	Porda	Yes	Yes	c	c	c	c	Yes	Yes	Yes	Yes	Yes	Yes	Yes

## Census of India 2011- Village Directory Amenities and Land use ( As in 2009 )

Land Use									
Nearest Town	Area under different types of land use ( in hectares rounded up to one decimal place)								
Name	Distance Range Code i.e. a for < 5 Kms, b for 5-10 Kms & c for 10+ kms.	Forests	Area Under Non-Agricultural Uses	Barren and Un-Cultivable Land	Permanent Pastures and Other Grazing Lands	Land Under Miscellaneous Tree Crops etc.	Culturable Waste Land	Name Village	Sr. No.
102	103	104	105	106	107	108	109	2	1
BALASINOR	b	0	0	44.1	38.1	0	0	Khad Godhra	1
BALASINOR	b	0	0	3.2	32	0	28	Mahi Itadi	2
BALASINOR	c	0	0.4	86	47.7	0	0	Vanoda	3
BALASINOR	b	0	11.6	82.1	25.8	0	21.8	Rozva	4
BALASINOR	b	0	0	130.9	12.5	0	0	Bhatvasna	5
THASRA	c	0	0	0	43.1	112.1	17.5	Nanadara	6
DAKOR	c	0	3.5	0	39.5	2.5	0	Shamalपुरa	7
THASRA	c	0	13	80	40	0	0	Ozharala	8
THASRA	b	0	0.8	168	44	0	0	Sandheli	9
THASRA	c	0	0.3	0	51	0	8	Salun	10
BALASINOR	c	0	70.1	21.7	43.7	0	205.9	Sanadra	11
BALASINOR	b	0	52	50.1	115	0	13	Wanghroli	12
BALASINOR	b	0	0	20.5	27.3	0	0	Baladha	13
BALASINOR	b	0	20	0	4	0	0	Menpura	14
BALASINOR	b	0	0	20	10	10	10	Kuni	15
THASRA	c	0	308.1	0	0	0	0	Sangol	16
BALASINOR	b	0	0	0	0	60.8	90	Padal	17
THASRA	c	25	40	40.4	52	0	25	Timbana Muvada	18
BALASINOR	c	0	2.3	3	22	0	14.1	Rasulpur Padal	19
THASRA	c	0	0.9	0	55.4	0	0	Sonaiya	20
THASRA	c	0	0.4	13.6	31.1	0	12.3	Jargal	21
THASRA	b	0	1	25	100	0	2.7	Dabhali	22
THASRA	c	0	21.8	80.1	0	0	0	Palaiya	23
THASRA	c	0	0	2	5	7	0	Gadhvina Muvada	24
THASRA	b	0	1.2	25.1	21	0	13.4	Ajroli	25
THASRA	c	0	0.4	15	6	0	0	Rani Porda	26
DAKOR	c	0	2.9	13.8	53.6	0	125.5	Chetarsumba	27
DAKOR	c	0	1.9	5.7	6.4	0	28.3	Vithalपुरa	28
DAKOR	c	7.4	138.6	0	54.3	0.3	109.3	Rawaliya	29
DAKOR	c	19.8	63.5	19	15	0	45	Porda	30

## Census of India 2011- Village Directory Amenities and Land use ( As in 2009 )

Land Use													Name of three most important commodities manufactured			
Area under different types of land use (in hectares rounded up to one decimal place)											Area irrigated by source (in hectare).					
Sr. No.	Name Village	Fallow Lands Other Than Current Fallows	Current Fallows	Net Area Sown	Total Irrigated Land Area	Total Un-irrigated Land Area	Canals (C)	Wells/Tube-Wells (W/TW)	Tanks/Lakes (T/L)	Water Falls (WF)	Others (O)	First				Second
1	2	110	111	112	113	114	115	116	117	118	119	120	121	122		
1	Khad Godhra	35	0	798.2	100	698.2	0	100	0	0	0					
2	Mahi Itadi	10	271	447	130	317	0	130	0	0	0					
3	Vanoda	95.5	0	861.2	415.2	446	210.2	150	0	0	55					
4	Rozva	79.8	0	723.5	50	673.5	0	50	0	0	0					
5	Bhatvasna	0	5.4	307.1	40	267.1	0	40	0	0	0					
6	Nanadara	21.5	0	919.9	500	419.9	200	200	100	0	0					
7	Shamalpura	11.4	0	804	401.8	402.2	0	401.8	0	0	0					
8	Ozharala	0	38	858	650	208	250	200	200	0	0					
9	Sandheli	34	0	1127	600	527	200	300	100	0	0					
10	Salun	0	0	416	250	166	100	100	50	0	0					
11	Sanadra	0	65.3	822.1	822.1	0	615.4	65	141.6	0	0					
12	Wanghroli	78.5	425.8	1870	200	1670	100	60	40	0	0					
13	Baladha	57.6	0	614.8	570.8	44	406.8	100	64	0	0					
14	Menpura	28.4	25	418.4	230	188.4	210	20	0	0	0					
15	Kuni	0	0	1090.4	350	740.4	0	350	0	0	0					
16	Sangol	200.1	11.6	130.3	130.3	0	130.3	0	0	0	0					
17	Padal	0	0	327.2	327.2	0	0	327.2	0	0	0					
18	Timbana Muvada	0	0	180.5	180.5	0	0	180.5	0	0	0					
19	Rasulpur Padal	42.1	1	300.3	285	15.3	0	265	20	0	0					
20	Sonaiya	0	0	230.4	140.4	90	0	110.4	30	0	0					
21	Jargal	0	57.9	562	300.2	261.8	0	150.1	150.1	0	0					
22	Dabhali	45	0	636	376	260	0	376	0	0	0					
23	Palaiya	0	24.4	410.6	410.6	0	0	410.6	0	0	0					
24	Gadhvina Muvada	0	0	90	50	40	20	15	15	0	0					
25	Ajroli	0	34	564	204	360	0	204	0	0	0					
26	Rani Porda	0	88	359	235	124	0	235	0	0	0					
27	Chetarsumba	89.6	0	1279.1	450.1	829	200.1	200	50	0	0					
28	Vithalpura	0	10.6	212.9	101.1	111.8	41.1	20	40	0	0					
29	Rawaliya	0	0	483.6	438.6	45	0	418.6	0	20	0					
30	Porda	40.2	0	314.8	250.1	64.7	180	60.1	10	0	0					



## Census of India 2011- Village Directory Amenities and Land use ( As in 2009 )

Sr. No.	Name Village	Location Code No.	Total Area of The Village (In Hectares Rounded Up to One Decimal Place)	Total Population (2011 Census)	Number of Households (2011 Census)	Number of educational amenities available. (If not available within the village, the distance range code viz; a for < 5 Kms, b for 5-10 Kms and c for 10+ kms of nearest place where facility is available is given).									
						Pre-Primary School (PP)	Primary School (P)	Middle School (M)	Secondary School (S)	Senior Secondary School (SS)	Degree College of Arts Science & Commerce	Engineering College (EC)	Medical College (MC)	Management Institute (MI)	
1	2	3	4	5	6	7	8	9	10	11	12	13	14	15	
<b>CD Block:-Thasra(0157)</b>															
31	Ajupura	517712	948.2	1032	215	b	1		b	b	c	c	c	c	
32	Bhatpura No-1	517713	77.2	0	0										
33	Bharthari	517714	514.7	1689	350	b	1		1	b	c	c	b	c	
34	Pipalvada	517715	1176.2	6629	1395	b	5		b	b	c	c	b	c	
35	Mithana Muvada	517716	348.9	1276	224	a	1		a	b	c	c	c	c	
36	Vadad	517717	992.5	6106	1117	b	3		1	1	c	c	b	c	
37	Vaso	517718	1085	6334	1177	c	3		c	c	c	c	c	c	
38	Sonipur	517719	1300.6	8233	1673	c	5		1	c	c	c	c	c	
39	Pali	517720	1447	16202	3210	c	10		c	c	c	c	c	c	
40	Malvan	517721	339.8	2643	491	b	3		1	b	c	c	b	c	
41	Anghadi	517722	2079.7	13556	2448	b	8		b	b	c	c	c	c	
42	Dabhsar	517723	151.8	1063	229	b	1		b	c	c	c	c	c	
43	Kosam	517724	301.5	1243	270	a	1		a	b	c	c	c	c	
44	Golaj	517725	901.8	3412	716	a	2		a	a	c	c	c	c	
45	Vajewal	517726	261.2	1611	332	b	2		b	b	c	c	b	c	
46	Bhatpura No-2	517727	55.8	0	0										
47	Chandasar	517728	474.2	905	197	b	1		b	b	c	c	c	c	
48	Amrutpura	517729	900.7	1243	260	c	2		c	c	c	c	c	c	
49	Saiyat	517730	1600.4	3679	751	c	2		1	c	c	c	c	c	
50	Muliyad	517731	641.5	2166	383	a	1		a	b	c	c	c	c	
51	Ekalvelu	517732	763.8	2011	411	b	2		1	b	c	c	c	c	
52	Aurangpura	517733	132.9	1192	211	a	1		a	a	c	c	a	c	
53	Badharpura	517734	304.5	1715	344	a	1		a	a	c	c	c	c	
54	Ambav	517735	314.8	1694	340	b	4		2	1	c	c	1	c	
55	Rustampura	517736	608.2	1593	300	b	1		b	a	c	c	c	c	
56	Sarnal	517737	365.1	2073	414	b	3		b	b	c	c	b	c	
57	Uplet	517738	363.4	722	160	b	1		b	b	c	c	c	c	
58	Shahpura	517739	213.8	1534	320	a	2		a	a	c	c	c	c	
59	Udhmatpura	517740	108.9	1240	255	a	1		a	a	c	c	c	c	
60	jalanagar	517741	213.6	1630	322	a	1		a	a	c	c	c	c	



## Census of India 2011- Village Directory Amenities and Land use ( As in 2009 )

Number of educational amenities available. (If not available within the village, the distance range code viz; a for < 5 Kms, b for 5-10 Kms and c for 10+ kms of nearest place where facility is available is given).					Number of Medical Amenities available. (If not available within the village, the distance range code viz; a for < 5 Kms, b for 5-10 Kms and c for 10+ kms of nearest place where facility is available is given).												
16	17	18	19	20	21	22	23	24	25	26	27	28	29	30	31	2	1
Polytechnic (Pt)	Vocational Training School /ITI	Non-Formal Training Centre (NFTC)	Special School for Disabled (SSD)	Others (Specify)	Community Health Centre (CHC)	Primary Health Centre (PHC)	Primary Health Sub Centre (PHS)	Maternity and Child Welfare Centre (MCW)	T.B. Clinic (TBC)	Hospital-Allopathic (HA)	Hospital-Alternative Medicine (HO)	Dispensary (D)	Veterinary Hospital (VH)	Mobile Health Clinic (MHC)	Family Welfare Centre (FWC)	Name Village	Sr. No.
c	b	c	c		b	b	1	a	b	b	c	1	b	b	b	Ajupura	31
																Bhatpura No-1	32
c	b	c	c		b	a	1	a	b	c	c	a	a	b	a	Bharthari	33
c	b	c	c		b	1	1	c	b	c	c	c	c	b	c	Pipalvada	34
c	a	c	c		a	b	a	b	a	b	c	b	c	a	c	Mithana Muvada	35
c	b	c	c		b	b	1	b	b	c	c	b	b	b	b	Vadad	36
c	c	c	c		c	b	1	c	c	c	c	b	b	c	c	Vaso	37
c	c	c	c		c	b	1	b	c	c	c	b	b	c	b	Sonipur	38
c	c	c	c		c	c	c	c	c	c	c	c	c	c	c	Pali	39
c	b	c	c		b	a	1	b	b	b	c	b	b	b	b	Malvan	40
c	b	c	c		b	b	1	b	b	c	c	b	b	b	b	Anghadi	41
c	b	c	c		b	b	1	b	b	b	c	b	b	b	b	Dabhsar	42
c	a	c	c		a	b	a	a	a	b	c	b	b	a	b	Kosam	43
c	a	c	c		a	a	1	a	a	a	c	a	a	a	a	Golaj	44
c	b	c	c		b	b	b	b	b	c	c	b	b	b	b	Vajewal	45
																Bhatpura No-2	46
c	b	c	c		b	b	b	b	b	b	c	a	a	b	a	Chandasar	47
c	c	c	c		c	a	a	c	c	c	c	c	c	c	c	Amrutpura	48
c	c	c	c		c	c	1	c	c	b	c	b	b	c	b	Saiyat	49
c	b	c	c		b	b	b	b	b	c	c	a	a	b	a	Muliyad	50
c	b	c	c		b	b	b	b	b	c	c	b	b	b	b	Ekalvelu	51
c	a	c	c		a	b	a	a	a	a	c	a	a	a	a	Aurangpura	52
c	a	c	c		a	a	a	a	a	c	c	a	a	a	a	Badharpura	53
c	1	c	c		b	b	1	b	b	c	c	b	b	b	c	Ambav	54
c	b	c	c		b	a	1	b	b	b	c	b	b	b	b	Rustampura	55
c	b	c	c		b	b	a	b	b	b	c	b	b	b	b	Sarnal	56
c	b	c	c		b	b	1	b	b	c	c	b	b	b	b	Uplet	57
c	a	c	c		a	a	a	a	a	a	c	a	a	a	a	Shahpura	58
c	a	c	c		a	a	a	a	a	c	c	a	a	a	a	Udhmatpura	59
c	a	c	c		a	c	1	a	a	c	c	a	a	a	a	jalanager	60

## Census of India 2011- Village Directory Amenities and Land use ( As in 2009 )

Sr. No.	Name Village	Number of Non-Government Medical Amenities available.								Availability of drinking water - Yes / No						
		Charitable Non Govt. Hospital/Nursing Home.	Medical Practitioner With MBBS Degree	Medical Practitioner With Other Degree	Medical Practitioner With No Degree	Traditional Practitioner and Faith Healer	Medicine Shop	Others	Tap Water (Treated/Untreated)	Well Water (Covered / Uncovered well)	Hand Pump	Tube wells / Bore well	Spring	River / Canal	Tank / Pond / Lake	Others
1	2	32	33	34	35	36	37	38	39	40	41	42	43	44	45	46
31	Ajupura	0	0	0	0	0	0	0	Yes	No	Yes	Yes	No	No	No	No
32	Bhatpura No-1															
33	Bharthari	0	0	0	0	0	0	0	Yes	No	Yes	No	No	No	Yes	No
34	Pipalvada	0	0	0	0	0	0	0	Yes	Yes	Yes	Yes	No	No	Yes	No
35	Mithana Muvada	0	0	0	0	0	0	0	Yes	Yes	Yes	Yes	No	No	No	No
36	Vadad	0	0	0	0	0	0	0	Yes	Yes	Yes	Yes	No	No	No	No
37	Vaso	0	0	0	0	0	0	0	Yes	Yes	Yes	Yes	No	No	No	No
38	Sonipur	0	0	0	0	0	0	0	Yes	Yes	Yes	Yes	No	Yes	No	No
39	Pali	0	0	0	0	0	0	0	Yes	Yes	Yes	Yes	No	Yes	No	No
40	Malvan	0	0	0	0	0	0	0	Yes	No	Yes	Yes	No	No	No	No
41	Anghadi	0	0	0	0	0	0	0	Yes	Yes	Yes	No	No	No	No	No
42	Dabhsar	0	0	0	0	0	0	0	Yes	Yes	Yes	Yes	No	Yes	No	No
43	Kosam	0	0	0	0	0	0	0	Yes	Yes	Yes	Yes	No	No	No	No
44	Golaj	0	0	0	0	0	0	0	Yes	Yes	Yes	No	No	Yes	Yes	No
45	Vajewal	0	0	0	0	0	0	0	Yes	Yes	Yes	Yes	No	No	No	No
46	Bhatpura No-2															
47	Chandasar	0	0	0	0	0	0	0	Yes	No	Yes	Yes	No	No	Yes	No
48	Amrutpura	0	0	0	0	0	0	0	Yes	Yes	Yes	Yes	No	Yes	Yes	No
49	Saiyat	0	0	0	0	0	0	0	Yes	Yes	Yes	Yes	No	No	Yes	No
50	Muliyad	0	0	0	0	0	0	0	Yes	Yes	Yes	No	No	Yes	Yes	No
51	Ekalvelu	0	0	0	0	0	0	0	Yes	Yes	Yes	Yes	No	Yes	Yes	No
52	Aurangpura	0	0	0	0	0	0	0	Yes	Yes	Yes	Yes	No	Yes	No	No
53	Badharpura	0	0	0	0	0	0	0	Yes	Yes	Yes	No	No	No	No	No
54	Ambav	0	0	0	0	0	0	0	Yes	Yes	Yes	No	No	No	Yes	No
55	Rustampura	0	0	0	0	0	0	0	Yes	No	Yes	Yes	No	No	No	No
56	Sarnal	0	0	0	0	0	0	0	Yes	Yes	Yes	Yes	No	Yes	Yes	No
57	Uplet	0	0	0	0	0	0	0	Yes	Yes	Yes	Yes	No	No	No	No
58	Shahpura	0	0	0	0	0	0	0	Yes	Yes	Yes	Yes	No	Yes	Yes	No
59	Udhmatpura	0	0	0	0	0	0	0	Yes	Yes	Yes	Yes	No	Yes	Yes	No
60	jalanager	0	0	0	0	0	0	0	Yes	Yes	Yes	Yes	No	Yes	No	No

## Census of India 2011- Village Directory Amenities and Land use ( As in 2009 )

Availability of toilet & others Yes / No

Communication and transport facilities (If amenities available code -Yes is given except for Village Pin Code, If not available within the village, the distance range code viz; a for < 5 Kms, b for 5-10 Kms and c for 10+ kms of nearest place where facility is available is given)

47	48	49	50	51	52	53	54	55	56	57	58	59	60	2	1
Community Toilet Including Bath.	Community Toilet Excluding Bath.	Rural Sanitary Mart or Sanitary Hardware Outlet Available Near The Village.	Community Bio- gas or Recycle of Waste for Productive Use.	Post Office (PO)	Sub Post Office (SPO)	Post & Telegraph Office (P&TO)	Village Pin Code	Telephones (Land Lines)	Public Call Office (PCO)	Mobile Phone Coverage	Internet Cafes/Common Service Centre (CSC)	Private Courier Facility	Bus Service (Public & Private)	Name Village	Sr. No.
No	No	No	No	c	Yes		388225	Yes	Yes	Yes	Yes	b	Yes	Ajupura	31
														Bhatpura No-1	32
No	No	No	No	b	b		388225	Yes	Yes	Yes	Yes	b	Yes	Bharthari	33
No	No	No	No	b	Yes		388250	Yes	Yes	Yes	Yes	c	Yes	Pipalvada	34
No	No	No	No	a	b		388250	Yes	Yes	Yes	Yes	b	Yes	Mithana Muvada	35
No	No	No	No	b	Yes		388250	Yes	Yes	Yes	Yes	b	Yes	Vadad	36
No	No	No	No	b	Yes		387380	Yes	Yes	Yes	Yes	c	Yes	Vaso	37
No	No	No	No	b	Yes		388245	Yes	Yes	Yes	Yes	b	Yes	Sonipur	38
No	No	No	No	b	b		388245	Yes	Yes	Yes	Yes	c	Yes	Pali	39
No	No	No	No	b	Yes		388245	Yes	Yes	Yes	Yes	b	Yes	Malvan	40
No	No	No	No	b	Yes		388250	Yes	Yes	Yes	Yes	c	Yes	Anghadi	41
No	No	No	No	b	b		388250	Yes	Yes	Yes	Yes	b	Yes	Dabhsar	42
No	No	No	No	b	Yes		388250	Yes	Yes	Yes	Yes	b	Yes	Kosam	43
No	No	No	No	a	Yes		388250	Yes	Yes	Yes	Yes	a	Yes	Golaj	44
No	No	No	No	a	a		388225	Yes	Yes	Yes	Yes	b	Yes	Vajewal	45
														Bhatpura No-2	46
No	No	No	No	b	Yes		388225	Yes	Yes	Yes	Yes	b	Yes	Chandasar	47
No	No	No	No	b	b		388225	Yes	Yes	Yes	Yes	b	Yes	Amrutpura	48
No	No	No	No	b	Yes		388225	Yes	Yes	Yes	Yes	b	Yes	Saiyat	49
No	No	No	No	b	Yes		388225	Yes	Yes	Yes	Yes	a	Yes	Muliyad	50
No	No	No	No	b	a		388250	Yes	Yes	Yes	Yes	b	Yes	Ekalvelu	51
No	No	No	No	a	a		388250	Yes	Yes	Yes	Yes	a	Yes	Aurangpura	52
No	No	No	No	a	a		387635	Yes	Yes	Yes	Yes	a	Yes	Badharpura	53
No	No	No	No	b	Yes		388250	Yes	Yes	Yes	Yes	b	Yes	Ambav	54
No	No	No	No	b	Yes		388245	Yes	Yes	Yes	Yes	b	Yes	Rustampura	55
No	No	No	No	a	b		388250	Yes	Yes	Yes	Yes	b	Yes	Sarnal	56
No	No	No	No	a	a		388250	Yes	Yes	Yes	b	b	Yes	Uplet	57
No	No	No	No	a	a		388225	Yes	Yes	Yes	Yes	a	Yes	Shahpura	58
No	No	No	No	a	a		388250	Yes	Yes	Yes	Yes	a	Yes	Udhmatpura	59
No	No	No	No	a	a		388250	Yes	Yes	Yes	Yes	a	Yes	jalanagar	60

## Census of India 2011- Village Directory Amenities and Land use ( As in 2009 )

Communication and transport facilities (If amenities available code -Yes is given except for Village Pin Code, If not available within the village, the distance range code viz; a for < 5 Kms, b for 5-10 Kms and c for 10+ kms of nearest place where facility is available is given)

Village connected to highways, village roads, banks & credit societies (If amenities available code -Yes is given, If not available within the village, the distance range code viz; a for < 5 Kms, b for 5-10 Kms and c for 10+ kms of nearest place where facility is available is given)

Sr. No.	Name Village	Railway Stations	Auto/Modified Autos	Taxis and Vans	Tractors	Cycle-Pulled Rickshaws (Manual & Machine Driven)	Carts Driven by Animals	Sea /River Ferry Service	Connected to National Highway (NH)	Connected to State Highway (SH)	Connected to Major District Road (MDR)	Connected to Others District Road	Pucca Roads	Kutchcha Roads	Water Bounded Macadam (WBM) Roads
1	2	61	62	63	64	65	66	67	68	69	70	71	72	73	74
31	Ajupura	b	b	b	b		Yes	c	c	Yes	Yes	b	Yes	Yes	Yes
32	Bhatpura No-1														
33	Bharthari	b	b	b	b		Yes	c	c	b	b	Yes	a	Yes	b
34	Pipalvada	b	b	b	Yes		Yes	b	c	b	b	Yes	Yes	Yes	Yes
35	Mithana Muvada	b	b	b	Yes		Yes	c	c	b	b	Yes	Yes	Yes	Yes
36	Vadad	b	b	b	Yes		Yes	c	b	b	c	Yes	Yes	Yes	Yes
37	Vaso	b	Yes	b	Yes		Yes	c	c	b	b	Yes	Yes	Yes	Yes
38	Sonipur	b	Yes	Yes	Yes		Yes	c	Yes	c	Yes	c	Yes	Yes	Yes
39	Pali	c	Yes	Yes	Yes	Yes	Yes	c	Yes	Yes	Yes	Yes	Yes	Yes	Yes
40	Malvan	a	a	a	Yes	Yes	Yes	a	c	Yes	Yes	Yes	Yes	Yes	Yes
41	Anghadi	Yes	Yes	Yes	Yes	Yes	Yes	b	c	Yes	Yes	Yes	Yes	Yes	Yes
42	Dabhsar	b	b	b	Yes	Yes	Yes	c	c	c	Yes	Yes	Yes	Yes	Yes
43	Kosam	b	b	b	Yes		Yes	c	c	b	b	Yes	Yes	Yes	c
44	Golaj	a	Yes	a	Yes		Yes	c	a	c	a	Yes	Yes	Yes	a
45	Vajewal	b	b	b	a		Yes	c	c	b	b	Yes	Yes	Yes	Yes
46	Bhatpura No-2														
47	Chandasar	b	b	Yes	b		Yes	c	c	Yes	Yes	Yes	Yes	Yes	Yes
48	Amrutpura	b	b	b	Yes		Yes	c	c	a	Yes	Yes	Yes	Yes	Yes
49	Saiyat	b	Yes	Yes	b		Yes	c	b	Yes	Yes	Yes	Yes	Yes	a
50	Muliyad	a	a	a	Yes		Yes	b	b	Yes	Yes	Yes	Yes	Yes	Yes
51	Ekalvelu	b	b	b	Yes	Yes	Yes	c	c	a	a	Yes	Yes	Yes	a
52	Aurangpura	a	Yes	a	Yes	Yes	Yes	c	a	c	a	Yes	Yes	b	Yes
53	Badharpura	a	Yes	Yes	Yes	Yes	Yes	c	c	Yes	a	Yes	Yes	Yes	Yes
54	Ambav	Yes	b	b	Yes	Yes	Yes	b	c	Yes	a	Yes	Yes	Yes	Yes
55	Rustampura	a	a	a	Yes	Yes	Yes	a	c	b	Yes	Yes	Yes	Yes	Yes
56	Sarnal	b	b	b	Yes	Yes	Yes	c	c	Yes	Yes	Yes	Yes	Yes	Yes
57	Uplet	b	b	b	b		b	c	c	b	b	Yes	Yes	Yes	Yes
58	Shahpura	a	a	a	Yes	Yes	Yes	c	c	a	a	Yes	Yes	Yes	Yes
59	Udhmatpura	a	Yes	Yes	b		b	b	c	a	a	Yes	Yes	Yes	Yes
60	jalanager	a	a	a	Yes	Yes	Yes	b	c	a	a	Yes	Yes	Yes	Yes

## Census of India 2011- Village Directory

### Amenities and Land use ( As in 2009 )

Village connected to highways, village roads, banks & credit societies (If amenities available code -Yes is given, If not available within the village, the distance range code viz; a for < 5 Kms, b for 5-10 Kms and c for 10+ kms of nearest place where facility is available is given)

Availability of miscellaneous facilities (If amenities available code -Yes is given, If not available within the village, the distance range code viz; a for < 5 Kms, b for 5-10 Kms and c for 10+ kms of nearest place where facility is available is given)

Navigable Waterway (River/Canal) (NW)	Footpaths (FP)	Commercial & Co-operative Banks	ATM	Agricultural Credit Societies	Self-Help Group (SHG)	Public Distribution System (PDS) Shop	Mandis / Regular Market	Weekly Haat	Agricultural Marketing Society	Integrated Child Development Scheme (Nutritional Centres)	Anganwadi Centre (Nutritional Centres)	Others (Nutritional Centres)	ASHA (Accredited Social Health Activist)	Name Village	Sr. No.
75	76	77	78	79	80	81	82	83	84	85	86	87	88	2	1
c	Yes	b	b	Yes	Yes	Yes	b	b	b	b	Yes	Yes	Yes	Ajupura	31
														Bhatpura No-1	32
c	Yes	b	b	Yes	Yes	Yes	b	b	b	b	Yes	Yes	Yes	Bharthari	33
c	Yes	b	b	Yes	Yes	Yes	b	b	b	b	Yes	Yes	Yes	Pipalvada	34
c	Yes	a	a	a	Yes	Yes	a	a	a	a	Yes	Yes	Yes	Mithana Muvada	35
c	Yes	b	b	Yes	Yes	Yes	b	b	b	b	Yes	Yes	Yes	Vadad	36
c	Yes	b	b	Yes	Yes	Yes	b	b	c	c	Yes	Yes	Yes	Vaso	37
c	Yes	b	b	Yes	Yes	Yes	b	b	b	b	Yes	Yes	Yes	Sonipur	38
c	Yes	Yes	c	Yes	Yes	Yes	Yes	c	c	c	Yes	Yes	Yes	Pali	39
a	Yes	a	b	b	Yes	Yes	b	b	b	b	Yes	Yes	Yes	Malvan	40
b	Yes	Yes	b	Yes	Yes	Yes	b	b	b	b	Yes	Yes	Yes	Anghadi	41
c	Yes	b	b	b	Yes	Yes	b	b	b	b	Yes	Yes	Yes	Dabhsar	42
c	Yes	a	a	Yes	Yes	Yes	a	a	a	a	Yes	Yes	Yes	Kosam	43
c	Yes	a	a	a	Yes	Yes	a	a	a	a	Yes	Yes	Yes	Golaj	44
c	Yes	b	b	b	Yes	Yes	b	b	b	b	Yes	Yes	Yes	Vajewal	45
														Bhatpura No-2	46
c	Yes	b	b	Yes	Yes	Yes	b	b	b	b	Yes	Yes	Yes	Chandasar	47
c	Yes	b	b	Yes	Yes	Yes	b	b	b	c	Yes	Yes	Yes	Amrutpura	48
b	Yes	b	b	Yes	Yes	Yes	b	b	b	b	Yes	Yes	Yes	Saiyat	49
c	Yes	a	a	Yes	Yes	Yes	a	a	a	b	Yes	Yes	Yes	Muliyad	50
c	Yes	b	b	b	Yes	Yes	b	b	b	b	Yes	Yes	Yes	Ekalvelu	51
c	Yes	a	a	a	Yes	a	a	a	a	a	Yes	Yes	Yes	Aurangpura	52
c	Yes	a	a	Yes	Yes	Yes	a	a	a	a	Yes	Yes	Yes	Badharpura	53
b	Yes	a	a	Yes	Yes	Yes	b	b	b	b	Yes	Yes	Yes	Ambav	54
c	Yes	a	b	Yes	Yes	a	b	b	b	b	Yes	Yes	Yes	Rustampura	55
c	Yes	b	b	Yes	Yes	Yes	b	b	b	b	Yes	Yes	Yes	Sarnal	56
a	Yes	b	b	b	Yes	Yes	b	b	b	b	Yes	Yes	Yes	Uplet	57
c	Yes	a	a	a	Yes	Yes	a	a	a	a	Yes	Yes	Yes	Shahpura	58
b	Yes	a	a	a	Yes	Yes	a	a	a	a	Yes	Yes	Yes	Udhmatpura	59
b	Yes	a	a	a	Yes	Yes	a	a	a	a	Yes	Yes	Yes	jalanager	60

## Census of India 2011- Village Directory

### Amenities and Land use ( As in 2009 )

Availability of miscellaneous facilities (If amenities available code - Yes is given, If not available within the village, the distance range code viz; a for < 5 Kms, b for 5-10 Kms and c for 10+ kms of nearest place where facility is available is given)

Availability of electricity (Yes/No)

Sr. No.	Name Village	Community Centre With/ Without TV	Sports Field	Sports Club / Recreation Centre	Cinema / Video Hall	Public Library	Public Reading Room	Newspaper Supply	Assembly Polling Station	Birth & Death Registration Office	Power Supply for Domestic Use (ED)	Power Supply for Agricultural Use (EAG)	Power Supply for Commercial Use (EC)	Power Supply for All Uses (EA)
1	2	89	90	91	92	93	94	95	96	97	98	99	100	101
31	Ajupura	Yes	Yes	b	b	b	b	Yes	Yes	Yes	Yes	Yes	Yes	Yes
32	Bhatpura No-1													
33	Bharthari	Yes	Yes	b	b	b	b	Yes	Yes	Yes	Yes	Yes	Yes	Yes
34	Pipalvada	b	Yes	b	b	b	b	Yes	Yes	Yes	Yes	Yes	Yes	Yes
35	Mithana Muvada	a	Yes	b	a	a	a	Yes	Yes	Yes	Yes	Yes	Yes	Yes
36	Vadad	b	Yes	b	b	b	b	Yes	Yes	Yes	Yes	Yes	Yes	Yes
37	Vaso	Yes	Yes	b	b	c	Yes	Yes	Yes	Yes	Yes	Yes	Yes	Yes
38	Sonipur	c	Yes	b	b	b	b	Yes	Yes	Yes	Yes	Yes	Yes	Yes
39	Pali	c	Yes	a	Yes	c	c	Yes	Yes	Yes	Yes	Yes	Yes	Yes
40	Malvan	a	Yes	b	b	b	b	Yes	Yes	Yes	Yes	Yes	Yes	Yes
41	Anghadi	b	Yes	a	a	b	a	Yes	Yes	Yes	Yes	Yes	Yes	Yes
42	Dabhsar	b	Yes	b	b	b	b	Yes	Yes	Yes	Yes	Yes	Yes	Yes
43	Kosam	Yes	a	b	a	a	a	Yes	Yes	Yes	Yes	Yes	Yes	Yes
44	Golaj	a	a	a	a	a	a	Yes	Yes	Yes	Yes	Yes	Yes	Yes
45	Vajewal	b	Yes	b	b	b	b	Yes	Yes	Yes	Yes	Yes	Yes	Yes
46	Bhatpura No-2													
47	Chandasar	b	Yes	b	b	b	b	Yes	Yes	Yes	Yes	Yes	Yes	Yes
48	Amrutpura	Yes	Yes	a	b	c	b	Yes	Yes	Yes	Yes	Yes	Yes	Yes
49	Saiyat	Yes	Yes	a	b	b	b	Yes	Yes	Yes	Yes	Yes	Yes	Yes
50	Muliyad	Yes	Yes	a	a	b	a	Yes	Yes	Yes	Yes	Yes	Yes	Yes
51	Ekalvelu	a	Yes	a	a	b	a	Yes	Yes	Yes	Yes	Yes	Yes	Yes
52	Aurangpura	Yes	Yes	a	a	a	a	Yes	Yes	Yes	Yes	Yes	Yes	Yes
53	Badharpura	a	a	a	a	a	a	Yes	Yes	Yes	Yes	Yes	Yes	Yes
54	Ambav	Yes	Yes	b	b	b	b	Yes	Yes	Yes	Yes	Yes	Yes	Yes
55	Rustampura	a	Yes	a	a	b	a	Yes	Yes	Yes	Yes	Yes	Yes	Yes
56	Sarnal	Yes	b	b	b	b	b	Yes	Yes	Yes	Yes	Yes	Yes	Yes
57	Uplet	Yes	Yes	b	b	b	b	Yes	Yes	Yes	Yes	Yes	Yes	Yes
58	Shahpura	Yes	Yes	a	a	a	a	Yes	Yes	Yes	Yes	Yes	Yes	Yes
59	Udhmatpura	a	Yes	a	a	a	a	Yes	Yes	Yes	Yes	Yes	Yes	Yes
60	jalanagar	a	Yes	a	a	a	a	Yes	Yes	Yes	Yes	Yes	Yes	Yes

## Census of India 2011- Village Directory Amenities and Land use ( As in 2009 )

Land Use									
Nearest Town	Area under different types of land use ( in hectares rounded up to one decimal place)								
Name	Distance Range Code i.e. a for < 5 Kms, b for 5-10 Kms & c for 10+ kms.	Forests	Area Under Non-Agricultural Uses	Barren and Un-Cultivable Land	Permanent Pastures and Other Grazing Lands	Land Under Miscellaneous Tree Crops etc.	Culturable Waste Land	Name Village	Sr. No.
102	103	104	105	106	107	108	109	2	1
THASRA	b	0	6	4.2	8	0	2	Ajupura	31
THASRA	b	0	0	0	28.1	0	0	Bhatpura No-1	32
THASRA	b	0	4.3	0	22.6	5.4	8.4	Bharthari	33
THASRA	b	0	1.2	30	45	0	19	Pipalvada	34
THASRA	a	7	0	0	25	0	5.1	Mithana Muvada	35
THASRA	b	102.7	51.6	10.7	25.4	0	0.4	Vadad	36
THASRA	c	0	0	28.7	79.8	0	286.7	Vaso	37
THASRA	c	0	52.3	0	0	0	158.6	Sonipur	38
THASRA	c	0	59	230	147	0	0	Pali	39
THASRA	b	0	1	10	13	0	0	Malvan	40
THASRA	b	0	1.8	478.1	199.1	0	112.5	Anghadi	41
THASRA	b	0	21.2	0.2	10.1	0	0	Dabhsar	42
THASRA	a	0	0.5	0	29.4	0	0	Kosam	43
THASRA	a	115	3.1	19.2	13.2	8.3	7	Golaj	44
THASRA	b	3.1	3.1	4.9	11.2	0	5	Vajewal	45
THASRA	b	0	0.3	0	0	0	0	Bhatpura No-2	46
DAKOR	b	0	2	4	4	0	0	Chandasar	47
DAKOR	c	0	0	0	34.8	0	33.6	Amrutpura	48
DAKOR	c	0	6.7	0	39.3	0	2.6	Saiyat	49
DAKOR	b	0	1.2	16.9	18.8	0	91.5	Muliyad	50
THASRA	b	0	0	38.2	33	0	0	Ekalvelu	51
THASRA	a	0	0	0	4.4	43.4	0	Aurangpura	52
THASRA	a	0	2	0	15	0	0	Badharpura	53
THASRA	b	0	0.9	0	11.8	0	0.6	Ambav	54
THASRA	b	0	0	34	346	0	0	Rustampura	55
THASRA	b	0	2	4	0	0	3	Sarnal	56
THASRA	b	0	3	0	2.6	0	198.3	Uplet	57
THASRA	a	0	1	0	35	0	0	Shahpura	58
THASRA	a	0	0	0.1	3.7	14.6	0	Udhmatpura	59
THASRA	a	0	0	1.2	0.8	85.5	0	jalanagar	60

## Census of India 2011- Village Directory Amenities and Land use ( As in 2009 )

Land Use												Name of three most important commodities manufactured		
Area under different types of land use (in hectares rounded up to one decimal place)							Area irrigated by source (in hectare).							
Sr. No.	Name Village	Fallow Lands Other Than Current Fallow	Current Fallow	Net Area Sown	Total Irrigated Land Area	Total Un-irrigated Land Area	Canals (C)	Wells/Tube-Wells (W/TW)	Tanks/Lakes (T/L)	Water Falls (WF)	Others (O)	First	Second	Third
1	2	110	111	112	113	114	115	116	117	118	119	120	121	122
31	Ajupura	21	0	907	200	707	50	150	0	0	0			
32	Bhatpura No-1	0	3	46.2	10	36.2	0	10	0	0	0			
33	Bharthari	8.3	4.2	461.6	325	136.6	153	135	37	0	0			
34	Pipalvada	26	32	1023	410	613	210	200	0	0	0			
35	Mithana Muvada	147.3	0	164.4	94	70.4	0	94	0	0	0			
36	Vadad	14.9	0	786.7	786.7	0	205.2	581.4	0	0	0			
37	Vaso	0	37	652.8	482.3	170.5	135.1	347.2	0	0	0			
38	Sonipur	0	0	1089.6	600.6	489	290.6	310	0	0	0			
39	Pali	0	166	845	225	620	175	50	0	0	0			
40	Malvan	33.8	0	282	190	92	0	190	0	0	0			
41	Anghadi	0	10.8	1277.4	731	546.4	0	731	0	0	0			
42	Dabhsar	12.8	0	107.4	75.1	32.3	0	65.1	10	0	0			
43	Kosam	0	18.1	253.4	185.4	68.1	0	185.4	0	0	0			
44	Golaj	6	9.8	720.1	720.1	0	0	720.1	0	0	0			
45	Vajewal	6.6	8.1	219.3	138.3	81	0	138.3	0	0	0			
46	Bhatpura No-2	0	1.4	54.1	10	44.1	0	10	0	0	0			
47	Chandasar	27.2	4	433	200	233	0	200	0	0	0			
48	Amrutpura	0	34.5	797.8	300	497.8	200	50	50	0	0			
49	Saiyat	0	0	1551.8	1051.8	500	551.8	0	500	0	0			
50	Muliyad	0	0	513	513	0	513	0	0	0	0			
51	Ekalvelu	61.3	0	631.2	431.2	200	0	431.2	0	0	0			
52	Aurangpura	0	0	85.1	49.1	36	30.7	15.2	0	0	3.2			
53	Badharpura	36.5	0	251	200	51	100	100	0	0	0			
54	Ambav	41.5	2.9	257.2	153	104.2	100	53	0	0	0			
55	Rustampura	12.2	0	216	131	85	0	131	0	0	0			
56	Sarnal	0	0	356	356	0	0	356	0	0	0			
57	Uplet	9.8	0	149.8	100	49.8	0	100	0	0	0			
58	Shahpura	40.6	0	137.2	137.2	0	0	137.2	0	0	0			
59	Udhmatpura	0	0	90.6	55.3	35.2	45.2	10.2	0	0	0			
60	jalanager	6.1	0	120	72	48	65	7	0	0	0			





## Census of India 2011- Village Directory Amenities and Land use ( As in 2009 )

Number of educational amenities available. (If not available within the village, the distance range code viz; a for < 5 Kms, b for 5-10 Kms and c for 10+ kms of nearest place where facility is available is given).

Sr. No.	Name Village	Location Code No.	Total Area of The Village (In Hectares Rounded Up to One Decimal Place)	Total Population (2011 Census)	Number of Households (2011 Census)	Pre-Primary School (PP)	Primary School (P)	Middle School (M)	Secondary School (S)	Senior Secondary School (SS)	Degree College of Arts Science & Commerce (ASC)	Engineering College (EC)	Medical College (MC)	Management Institute (MI)
1	2	3	4	5	6	7	8	9	10	11	12	13	14	15
CD Block:-Thasra(0157)														
61	Sandheliya	517742	223.3	980	181	a	1		a	a	c	c	c	c
62	Dhundi	517743	181.8	1473	309	a	2		a	a	c	c	c	c
63	Rasulpur Thasra	517744	224.9	1065	222	b	1	1	b	c	c	b	c	
64	Vanoti	517745	725.6	6411	1264	a	8	1	b	b	c	c	c	c
65	Pilol	517746	405.9	1161	227	b	1	1	b	c	c	b	c	
66	Sui	517747	1270.6	3128	596	a	3	1	b	c	c	c	c	
67	Vallavpura	517748	391.9	920	189	b	1	b	b	b	c	c	c	
68	Bordi	517749	905	3095	576	b	2	b	b	b	c	c	c	
69	Morampli	517750	245.7	2023	409	b	1	b	c	c	c	c	c	
70	Masra	517751	611.6	4298	861	c	2	c	c	c	c	c	c	
71	Khijalpur Talpad	517752	823.1	4265	843	b	2	b	b	c	c	c	c	
72	Khijalpur Vanto	517753	436.7	1637	309	a	3	c	b	c	c	c	c	
73	Malai	517754	170.8	1186	222	a	1	a	a	c	c	c	c	
74	Vinzol	517755	441.7	1955	360	b	1	b	a	c	c	c	c	
75	Simlaj	517756	485.8	1264	247	a	1	a	a	a	c	c	c	
76	jakhed	517757	821.2	1879	376	a	2	a	a	a	c	c	c	
77	Rakhiyal (Part)	517758	320.3	2350	494	a	4	1	a	a	c	c	c	
78	Agarwa	517759	1107.2	7726	1537	b	8	1	b	a	c	b	c	
79	Kotariya	517760	433.8	2237	449	b	2	b	b	c	c	c	c	
80	Gumadiya	517761	230.9	2739	557	b	3	b	b	c	c	c	c	
81	Vamali	517762	359.1	484	99	b	1	b	b	c	c	c	c	
82	Umba	517763	621.7	2835	557	b	2	b	c	c	c	c	c	
83	Marghakui	517764	416.6	1990	377	b	1	1	b	b	c	b	c	
84	Kalsar	517765	1183.9	9024	1669	a	2	1	a	a	c	c	c	
85	Pandvania	517766	942.8	4185	830	b	2	b	a	b	c	c	c	
86	Dhunadara	517767	664.6	8568	1594	b	10	1	b	b	c	c	c	
87	Nes	517768	762.6	3309	671	b	4	1	b	b	c	c	c	
88	Harkhol	517769	194.1	1267	259	c	2	b	b	b	c	c	c	
89	Aklach	517770	260.1	1014	196	c	2	c	c	c	c	c	c	
90	Bhadrasa	517771	853.6	4887	931	c	3	1	c	c	c	c	c	

## Census of India 2011- Village Directory

### Amenities and Land use ( As in 2009 )

Number of educational amenities available. (If not available within the village, the distance range code viz; a for < 5 Kms, b for 5-10 Kms and c for 10+ kms of nearest place where facility is available is given).																Number of Medical Amenities available. (If not available within the village, the distance range code viz; a for < 5 Kms, b for 5-10 Kms and c for 10+ kms of nearest place where facility is available is given).															
16	17	18	19	20	21	22	23	24	25	26	27	28	29	30	31	Name Village	Sr. No.														
Polytechnic (Pt)	Vocational Training School /ITI	Non-Formal Training Centre (NFTC)	Special School for Disabled (SSD)	Others (Specify)	Community Health Centre (CHC)	Primary Health Centre (PHC)	Primary Health Sub Centre (PHS)	Maternity and Child Welfare Centre (MCW)	T. B. Clinic (TBC)	Hospital-Allopathic (HA)	Hospital-Alternative Medicine (HO)	Dispensary (D)	Veterinary Hospital (VH)	Mobile Health Clinic (MHC)	Family Welfare Centre (FWC)																
c	a	c	c		a	c	a	a	a	c	c	a	a	a	a	Sandheliya	61														
c	a	c	c		a	b	a	a	a	c	c	a	a	a	a	Dhundi	62														
c	b	c	c		b	b	b	b	b	b	c	b	b	b	b	Rasulpur Thasra	63														
c	b	c	c		b	b	1	a	b	a	c	a	a	b	a	Vanoti	64														
c	b	c	c		b	b	b	b	b	b	c	b	b	b	b	Pilol	65														
c	c	c	c		c	c	1	a	c	c	c	a	a	c	a	Sui	66														
c	c	c	c		c	c	b	c	c	c	c	b	c	c	b	Vallavpura	67														
c	c	c	c		c	b	1	b	c	c	c	b	b	c	b	Bordi	68														
c	c	c	c		c	b	b	b	c	b	c	b	b	c	b	Morambli	69														
c	c	c	c		c	c	c	c	c	c	c	b	c	c	b	Masra	70														
c	c	c	c		c	b	1	b	c	b	c	b	b	c	b	Khijalpur Talpad	71														
c	c	c	c		c	b	a	b	c	b	c	b	b	c	b	Khijalpur Vanto	72														
c	c	c	c		c	b	a	a	c	a	c	a	a	c	a	Malai	73														
c	c	c	c		c	b	b	b	c	b	c	b	b	c	b	Vinzol	74														
c	c	c	c		c	b	a	a	c	c	c	a	a	c	a	Simlaj	75														
c	a	c	c		a	b	a	a	a	a	c	a	a	a	a	jakhed	76														
c	b	c	c		b	b	1	a	b	a	c	a	a	b	a	Rakhiyal (Part)	77														
c	b	c	c		b	b	1	c	b	c	c	1	b	b	b	Agarwa	78														
c	b	c	c		b	b	b	b	b	c	c	b	b	b	b	Kotariya	79														
c	b	c	c		b	c	1	b	b	b	c	b	b	b	b	Gumadiya	80														
c	b	c	c		b	c	b	b	b	b	c	b	b	b	b	Vamali	81														
c	b	c	c		b	b	b	c	b	c	c	c	c	b	c	Umba	82														
c	b	c	c		b	a	a	b	b	b	c	b	b	b	b	Marghakui	83														
c	c	c	c		c	a	1	a	c	c	c	a	a	c	a	Kalsar	84														
c	c	c	c		c	a	1	a	c	a	c	b	b	c	b	Pandvania	85														
c	c	c	c		c	1	1	c	c	b	c	b	b	c	b	Dhunadara	86														
c	c	c	c		c	1	2	b	c	b	c	b	b	c	b	Nes	87														
c	c	c	c		c	a	a	a	c	c	c	a	c	c	a	Harkhol	88														
c	c	c	c		c	a	a	a	c	c	c	a	c	c	a	Aklach	89														
c	c	c	c		c	a	1	c	c	c	c	a	c	c	a	Bhadrasa	90														

## Census of India 2011- Village Directory Amenities and Land use ( As in 2009 )

Sr. No.	Name Village	Number of Non-Government Medical Amenities available.							Availability of drinking water - Yes / No							
		Charitable Non Govt. Hospital/Nursing Home.	Medical Practitioner With MBBS Degree	Medical Practitioner With Other Degree	Medical Practitioner With No Degree	Traditional Practitioner and Faith Healer	Medicine Shop	Others	Tap Water (Treated/Untreated)	Well Water (Covered/Uncovered well)	Hand Pump	Tube wells / Bore well	Spring	River / Canal	Tank / Pond / Lake	Others
1	2	32	33	34	35	36	37	38	39	40	41	42	43	44	45	46
61	Sandheliya	0	0	0	0	0	0	0	Yes	Yes	Yes	Yes	No	Yes	No	No
62	Dhundi	0	0	0	0	0	0	0	Yes	Yes	Yes	Yes	No	Yes	Yes	No
63	Rasulpur Thasra	0	0	0	0	0	0	0	Yes	Yes	Yes	Yes	No	Yes	Yes	No
64	Vanoti	0	0	0	0	0	0	0	No	Yes	Yes	Yes	No	Yes	Yes	No
65	Pilol	0	0	0	0	0	0	0	Yes	Yes	Yes	Yes	No	Yes	No	No
66	Sui	0	0	0	0	0	0	0	Yes	Yes	Yes	No	No	Yes	Yes	No
67	Vallavpura	0	0	0	0	0	0	0	Yes	Yes	Yes	Yes	No	Yes	Yes	No
68	Bordi	0	0	0	0	0	0	0	Yes	Yes	Yes	Yes	No	Yes	Yes	No
69	Morambli	0	0	0	0	0	0	0	Yes	Yes	Yes	No	No	Yes	Yes	No
70	Masra	0	0	0	0	0	0	0	Yes	Yes	Yes	Yes	No	Yes	Yes	No
71	Khijalpur Talpad	0	0	0	0	0	0	0	Yes	No	Yes	Yes	No	No	No	No
72	Khijalpur Vanto	0	0	0	0	0	0	0	Yes	No	Yes	Yes	No	No	No	No
73	Malai	0	0	0	0	0	0	0	Yes	No	No	Yes	No	No	No	No
74	Vinzol	0	0	0	0	0	0	0	Yes	No	No	Yes	No	No	No	No
75	Simlaj	0	0	0	0	0	0	0	Yes	Yes	Yes	Yes	No	Yes	No	No
76	jakhed	0	0	0	0	0	0	0	Yes	Yes	Yes	Yes	No	Yes	Yes	No
77	Rakhial (Part)	0	0	0	0	0	0	0	Yes	Yes	Yes	Yes	No	Yes	Yes	No
78	Agarwa	0	0	0	0	0	0	0	Yes	No	Yes	Yes	No	Yes	Yes	No
79	Kotariya	0	0	0	0	0	0	0	Yes	Yes	Yes	Yes	No	No	No	No
80	Gumadiya	0	0	0	0	0	0	0	Yes	No	Yes	Yes	No	No	Yes	No
81	Vamali	0	0	0	0	0	0	0	No	No	Yes	Yes	No	Yes	No	No
82	Umba	0	0	0	0	0	0	0	No	No	Yes	Yes	No	Yes	No	No
83	Marghakui	0	0	0	0	0	0	0	Yes	No	Yes	Yes	No	No	No	No
84	Kalsar	0	0	0	0	0	0	0	Yes	Yes	Yes	No	No	Yes	Yes	No
85	Pandvania	0	0	0	0	0	0	0	Yes	Yes	Yes	Yes	No	Yes	No	No
86	Dhunadara	0	2	2	2	2	0	0	Yes	Yes	Yes	Yes	No	Yes	Yes	No
87	Nes	0	0	0	0	0	0	0	Yes	No	Yes	Yes	No	No	No	No
88	Harkhol	0	0	0	0	0	0	0	Yes	No	Yes	No	No	No	No	No
89	Aklach	0	0	0	0	0	0	0	Yes	No	Yes	Yes	No	Yes	No	No
90	Bhadrasa	0	0	0	0	0	0	0	Yes	No	Yes	No	No	Yes	No	No

## Census of India 2011- Village Directory

### Amenities and Land use ( As in 2009 )

Availability of toilet & others  
Yes / No

Communication and transport facilities (If amenities available code -Yes is given except for Village Pin Code, If not available within the village, the distance range code viz; a for < 5 Kms, b for 5-10 Kms and c for 10+ kms of nearest place where facility is available is given)

47	48	49	50	51	52	53	54	55	56	57	58	59	60	2	1
Community Toilet Including Bath.	Community Toilet Excluding Bath.	Rural Sanitary Mart or Sanitary Hardware Outlet Available Near The Village.	Community Bio- gas or Recycle of Waste for Productive Use.	Post Office (PO)	Sub Post Office (SPO)	Post & Telegraph Office (P&TO)	Village Pin Code	Telephones (Land Lines)	Public Call Office (PCO)	Mobile Phone Coverage	Internet Cafes/Common Service Centre (CSC)	Private Courier Facility	Bus Service (Public & Private)	Name Village	Sr. No.
No	No	No	No	a	a	388250	Yes	Yes	Yes	Yes	a	Yes	Sandheliya	61	
No	No	No	No	a	Yes	388250	Yes	Yes	Yes	Yes	a	Yes	Dhundi	62	
No	No	No	No	b	Yes	388250	Yes	Yes	Yes	Yes	b	Yes	Rasulpur Thasra	63	
No	No	No	No	a	Yes	388225	Yes	Yes	Yes	Yes	b	Yes	Vanoti	64	
No	No	No	No	b	a	388250	Yes	Yes	Yes	Yes	b	Yes	Pilol	65	
No	No	No	No	a	Yes	388225	Yes	Yes	Yes	Yes	a	Yes	Sui	66	
No	No	No	No	a	a	388215	Yes	Yes	Yes	Yes	c	Yes	Vallavpura	67	
No	No	No	No	b	Yes	388225	Yes	Yes	Yes	Yes	b	Yes	Bordi	68	
No	No	No	No	a	a	388225	Yes	Yes	Yes	Yes	b	Yes	Morambli	69	
No	No	No	No	b	Yes	388215	Yes	Yes	Yes	Yes	b	Yes	Masra	70	
No	No	No	No	b	Yes	388215	Yes	Yes	Yes	Yes	c	Yes	Khijalpur Talpad	71	
No	No	No	No	b	b	388215	Yes	Yes	Yes	Yes	b	Yes	Khijalpur Vanto	72	
No	No	No	No	a	Yes	387335	Yes	Yes	Yes	Yes	a	Yes	Malai	73	
No	No	No	No	b	Yes	388220	Yes	Yes	Yes	Yes	a	Yes	Vinzol	74	
No	No	No	No	a	a	388225	Yes	Yes	Yes	Yes	a	Yes	Simlaj	75	
No	No	No	No	a	a	388225	Yes	Yes	Yes	Yes	a	Yes	jakhed	76	
No	No	No	No	a	Yes	388225	Yes	Yes	Yes	Yes	a	Yes	Rakhiyal (Part)	77	
No	No	No	No	b	Yes	388230	Yes	Yes	Yes	Yes	b	Yes	Agarwa	78	
No	No	No	No	a	a	388250	Yes	Yes	Yes	Yes	b	Yes	Kotariya	79	
No	No	No	No	b	Yes	388250	Yes	Yes	Yes	Yes	b	Yes	Gumadiya	80	
No	No	No	No	b	b	388250	Yes	Yes	Yes	b	b	Yes	Vamali	81	
No	No	No	No	c	c	388230	Yes	Yes	Yes	Yes	c	Yes	Umba	82	
No	No	No	No	a	a	388230	Yes	Yes	Yes	Yes	b	Yes	Marghakui	83	
No	No	No	No	Yes	Yes	388230	Yes	Yes	Yes	Yes	a	Yes	Kalsar	84	
No	No	No	No	a	Yes	388220	Yes	Yes	Yes	Yes	a	Yes	Pandvania	85	
No	No	No	No	b	Yes	388230	Yes	Yes	Yes	Yes	b	Yes	Dhunadara	86	
No	No	No	No	b	Yes	388230	Yes	Yes	Yes	Yes	c	Yes	Nes	87	
No	No	No	No	c	a	388230	Yes	Yes	Yes	Yes	c	Yes	Harkhol	88	
No	No	No	No	c	Yes	387430	Yes	Yes	Yes	Yes	c	Yes	Aklach	89	
No	No	No	No	c	Yes	388230	Yes	Yes	Yes	Yes	c	Yes	Bhadrasa	90	

## Census of India 2011- Village Directory Amenities and Land use ( As in 2009 )

Communication and transport facilities (If amenities available code -Yes is given except for Village Pin Code, If not available within the village, the distance range code viz; a for < 5 Kms, b for 5-10 Kms and c for 10+ kms of nearest place where facility is available is given)

Village connected to highways, village roads, banks & credit societies (If amenities available code -Yes is given, If not available within the village, the distance range code viz; a for < 5 Kms, b for 5-10 Kms and c for 10+ kms of nearest place where facility is available is given)

Sr. No.	Name Village	Railway Stations	Auto/Modified Autos	Taxis and Vans	Tractors	Cycle-Pulled Rickshaws (Manual & Machine Driven)	Carts Driven by Animals	Sea /River Ferry Service	Connected to National Highway (NH)	Connected to State Highway (SH)	Connected to Major District Road (MDR)	Connected to Others District Road	Pucca Roads	Kutchecha Roads	Water Bounded Macadam (WBM) Roads
1	2	61	62	63	64	65	66	67	68	69	70	71	72	73	74
61	Sandheliya	a	a	a	Yes	Yes	Yes	c	c	Yes	a	Yes	Yes	Yes	Yes
62	Dhundi	a	a	a	Yes	Yes	Yes	a	c	Yes	a	Yes	Yes	Yes	a
63	Rasulpur Thasra	b	Yes	Yes	Yes	Yes	Yes	c	b	c	b	Yes	Yes	Yes	Yes
64	Vanoti	a	Yes	Yes	Yes	Yes	Yes	c	c	Yes	a	a	Yes	Yes	Yes
65	Pilol	b	Yes	Yes	Yes	Yes	Yes	c	b	c	b	Yes	Yes	Yes	Yes
66	Sui	a	a	a	Yes	Yes	Yes	c	a	Yes	Yes	Yes	Yes	Yes	Yes
67	Vallavpura	b	Yes	b	a		a	b	c	c	a	Yes	Yes	Yes	Yes
68	Bordi	b	b	b	Yes	Yes	Yes	c	b	Yes	Yes	Yes	Yes	Yes	Yes
69	Morambli	b	Yes	b	b		Yes	c	c	c	b	Yes	Yes	Yes	Yes
70	Masra	b	Yes	b	Yes	Yes	Yes	c	c	c	b	Yes	Yes	Yes	Yes
71	Khijalpur Talpad	b	b	a	b		b	c	c	b	b	Yes	Yes	Yes	Yes
72	Khijalpur Vanto	b	Yes	b	Yes	Yes	Yes	c	c	b	b	Yes	Yes	Yes	Yes
73	Malai	a	a	a	Yes	Yes	Yes	c	c	a	a	Yes	Yes	Yes	Yes
74	Vinzol	a	a	a	Yes		Yes	c	c	b	a	Yes	Yes	Yes	Yes
75	Simlaj	a	Yes	a	Yes	Yes	Yes	c	c	Yes	Yes	c	Yes	Yes	Yes
76	jakhed	a	Yes	Yes	Yes		Yes	c	a	a	a	Yes	Yes	Yes	Yes
77	Rakhiyal (Part)	a	Yes	Yes	Yes		Yes	c	c	b	Yes	b	Yes	Yes	Yes
78	Agarwa	b	b	b	b		b	c	a	a	a	Yes	Yes	Yes	b
79	Kotariya	b	b	Yes	Yes	Yes	Yes	a	c	b	b	Yes	Yes	Yes	Yes
80	Gumadiya	b	b	b	Yes		Yes	b	b	b	b	Yes	Yes	Yes	Yes
81	Vamali	b	b	b	Yes		Yes	c	b	b	b	Yes	Yes	Yes	Yes
82	Umba	c	c	c	Yes		Yes	c	c	c	c	Yes	Yes	c	Yes
83	Marghakui	b	b	b	Yes		Yes	c	b	b	b	Yes	Yes	Yes	Yes
84	Kalsar	a	Yes	Yes	Yes	Yes	Yes	c	a	a	a	Yes	Yes	Yes	c
85	Pandvania	b	a	Yes	Yes	Yes	Yes	c	c	b	Yes	Yes	Yes	Yes	Yes
86	Dhunadara	b	b	Yes	Yes	Yes	Yes	c	b	b	b	Yes	Yes	Yes	Yes
87	Nes	b	b	b	Yes		a	c	b	b	Yes	Yes	Yes	Yes	Yes
88	Harkhol	c	c	c	Yes	Yes	Yes	c	c	c	c	Yes	Yes	Yes	Yes
89	Aklach	c	c	c	Yes		Yes	c	c	c	c	Yes	Yes	Yes	Yes
90	Bhadrasa	c	c	c	Yes		Yes	c	c	c	Yes	Yes	Yes	Yes	Yes

## Census of India 2011- Village Directory

### Amenities and Land use ( As in 2009 )

Village connected to highways, village roads, banks & credit societies (If amenities available code -Yes is given, If not available within the village , the distance range code viz; a for < 5 Kms, b for 5-10 Kms and c for 10+ kms of nearest place where facility is available is given)

Availability of miscellaneous facilities (If amenities available code - Yes is given, If not available within the village, the distance range code viz; a for < 5 Kms, b for 5-10 Kms and c for 10+ kms of nearest place where facility is available is given)

75	76	77	78	79	80	81	82	83	84	85	86	87	88	2	1
Navigable Waterway (River/Canal) (NW)	Footpaths (FP)	Commercial & Co-operative Banks	ATM	Agricultural Credit Societies	Self-Help Group (SHG)	Public Distribution System (PDS) Shop	Mandis / Regular Market	Weekly Haat	Agricultural Marketing Society	Integrated Child Development Scheme (Nutritional Centres)	Anganwadi Centre (Nutritional Centres)	Others (Nutritional Centres)	ASHA (Accredited Social Health Activist)	Name Village	Sr. No.
b	Yes	a	a	a	Yes	Yes	a	a	a	a	Yes	Yes	Yes	Sandheliya	61
b	Yes	a	a	a	Yes	Yes	a	a	a	a	Yes	Yes	Yes	Dhundi	62
c	Yes	b	b	b	Yes	Yes	b	b	b	b	Yes	Yes	Yes	Rasulpur Thasra	63
c	Yes	a	a	a	Yes	Yes	a	a	a	a	Yes	Yes	Yes	Vanoti	64
c	Yes	b	b	a	Yes	a	b	b	b	b	Yes	Yes	Yes	Pilol	65
c	Yes	a	a	Yes	Yes	Yes	a	a	c	c	Yes	Yes	Yes	Sui	66
c	Yes	b	b	b	Yes	Yes	b	b	b	b	Yes	Yes	Yes	Vallavpura	67
c	Yes	b	b	Yes	Yes	Yes	b	b	b	b	Yes	Yes	Yes	Bordi	68
c	Yes	b	b	b	Yes	Yes	b	b	b	b	Yes	Yes	Yes	Morambli	69
c	Yes	b	b	b	Yes	Yes	b	b	b	b	Yes	Yes	Yes	Masra	70
c	Yes	a	b	c	Yes	Yes	b	b	b	c	b	Yes	Yes	KhijalpurTalpad	71
c	Yes	a	a	c	Yes	Yes	b	b	b	b	a	Yes	Yes	Khijalpur Vanto	72
c	Yes	a	a	a	Yes	Yes	a	a	a	a	Yes	Yes	Yes	Malai	73
c	Yes	b	b	Yes	Yes	Yes	a	a	b	b	Yes	Yes	Yes	Vinzol	74
c	Yes	a	a	a	Yes	Yes	a	a	a	a	Yes	Yes	Yes	Simlaj	75
c	Yes	a	a	a	Yes	a	a	a	a	a	Yes	Yes	Yes	jakhed	76
c	Yes	a	a	a	Yes	Yes	Yes	Yes	b	b	Yes	Yes	Yes	Rakhial (Part)	77
c	Yes	a	a	Yes	Yes	Yes	b	b	b	b	Yes	Yes	Yes	Agarwa	78
b	Yes	b	b	b	Yes	Yes	b	b	b	b	Yes	Yes	Yes	Kotariya	79
c	Yes	b	b	b	Yes	Yes	b	b	b	b	Yes	Yes	Yes	Gumadiya	80
c	Yes	b	b	Yes	Yes	b	b	b	b	b	Yes	Yes	Yes	Vamali	81
c	Yes	b	b	Yes	Yes	Yes	b	b	b	b	Yes	Yes	Yes	Umba	82
c	Yes	b	b	Yes	Yes	Yes	b	b	b	b	Yes	Yes	Yes	Marghaku	83
c	Yes	Yes	a	Yes	Yes	Yes	a	a	a	c	Yes	Yes	Yes	Kalsar	84
c	Yes	a	a	c	Yes	Yes	a	a	a	b	Yes	Yes	Yes	Pandvania	85
c	Yes	b	b	c	Yes	Yes	Yes	b	b	b	Yes	Yes	Yes	Dhunadara	86
c	Yes	Yes	b	Yes	Yes	Yes	b	b	b	c	Yes	Yes	Yes	Nes	87
b	Yes	a	b	Yes	Yes	Yes	c	c	c	c	Yes	Yes	Yes	Harkhol	88
c	Yes	a	c	c	Yes	a	c	c	c	c	Yes	Yes	Yes	Aklach	89
c	Yes	a	c	Yes	Yes	Yes	c	c	c	c	Yes	Yes	Yes	Bhadrasa	90

## Census of India 2011- Village Directory Amenities and Land use ( As in 2009 )

Availability of miscellaneous facilities (If amenities available code -  
Yes is given, If not available within the village, the distance range code  
viz; a for < 5 Kms, b for 5-10 Kms and c for 10+ kms of nearest place  
where facility is available is given)

Availability of electricity  
(Yes/No)

Sr. No.	Name Village	Community Centre With/ Without TV	Sports Field	Sports Club / Recreation Centre	Cinema / Video Hall	Public Library	Public Reading Room	Newspaper Supply	Assembly Polling Station	Birth & Death Registration Office	Power Supply for Domestic Use (ED)	Power Supply for Agricultural Use (EAG)	Power Supply for Commercial Use (EC)	Power Supply for All Uses (EA)
1	2	89	90	91	92	93	94	95	96	97	98	99	100	101
61	Sandheliya	a	a	a	a	a	a	Yes	Yes	Yes	Yes	Yes	Yes	Yes
62	Dhundi	a	a	a	a	a	Yes	Yes	Yes	Yes	Yes	Yes	Yes	Yes
63	Rasulpur Thasra	Yes	Yes	b	b	b	b	Yes	Yes	Yes	Yes	Yes	Yes	Yes
64	Vanoti	a	a	a	a	b	a	Yes	Yes	Yes	Yes	Yes	Yes	Yes
65	Pilol	b	Yes	b	b	b	b	Yes	Yes	Yes	Yes	Yes	Yes	Yes
66	Sui	Yes	Yes	a	a	c	a	Yes	Yes	Yes	Yes	Yes	Yes	Yes
67	Vallavpura	Yes	Yes	b	b	c	b	Yes	Yes	Yes	Yes	Yes	Yes	Yes
68	Bordi	b	b	b	b	c	b	Yes	Yes	Yes	Yes	Yes	Yes	Yes
69	Morambl	b	b	b	b	c	b	Yes	Yes	Yes	Yes	Yes	Yes	Yes
70	Masra	b	b	b	b	b	b	Yes	Yes	Yes	Yes	Yes	Yes	Yes
71	Khijalpur Talpad	Yes	Yes	a	b	b	b	Yes	Yes	Yes	Yes	Yes	Yes	Yes
72	Khijalpur Vanto	a	a	a	b	b	b	Yes	Yes	Yes	Yes	Yes	Yes	Yes
73	Malai	Yes	a	a	a	a	a	Yes	Yes	Yes	Yes	Yes	Yes	Yes
74	Vinzol	b	b	b	b	a	a	Yes	Yes	Yes	Yes	Yes	Yes	Yes
75	Simlaj	Yes	Yes	a	a	a	a	Yes	Yes	Yes	Yes	Yes	Yes	Yes
76	jakhed	Yes	a	a	a	a	a	Yes	Yes	Yes	Yes	Yes	Yes	Yes
77	Rakhiyal (Part)	b	b	b	b	b	b	Yes	Yes	Yes	Yes	Yes	Yes	Yes
78	Agarwa	a	Yes	b	b	b	b	Yes	Yes	Yes	Yes	Yes	Yes	Yes
79	Kotariya	Yes	Yes	b	b	b	b	Yes	Yes	Yes	Yes	Yes	Yes	Yes
80	Gumadiya	b	b	b	b	b	b	Yes	Yes	Yes	Yes	Yes	Yes	Yes
81	Vamali	Yes	b	b	b	b	b	Yes	Yes	Yes	Yes	Yes	Yes	Yes
82	Umba	b	b	c	b	b	b	Yes	Yes	Yes	Yes	Yes	Yes	Yes
83	Marghakui	b	Yes	b	b	b	b	Yes	Yes	Yes	Yes	Yes	Yes	Yes
84	Kalsar	Yes	Yes	a	a	c	Yes	Yes	Yes	Yes	Yes	Yes	Yes	Yes
85	Pandvania	a	Yes	a	a	a	a	Yes	Yes	Yes	Yes	Yes	Yes	Yes
86	Dhunadara	Yes	Yes	b	b	b	b	Yes	Yes	Yes	Yes	Yes	Yes	Yes
87	Nes	b	Yes	b	b	b	b	Yes	Yes	Yes	Yes	Yes	Yes	Yes
88	Harkhol	a	Yes	a	c	c	c	Yes	Yes	Yes	Yes	Yes	Yes	Yes
89	Aklach	c	c	b	c	c	c	Yes	Yes	Yes	Yes	Yes	Yes	Yes
90	Bhadrasa	Yes	c	b	c	c	c	Yes	Yes	Yes	Yes	Yes	Yes	Yes



## Census of India 2011- Village Directory Amenities and Land use ( As in 2009 )

Land Use									
Nearest Town	Area under different types of land use ( in hectares rounded up to one decimal place)								
Name	Distance Range Code i.e. a for < 5 Kms, b for 5-10 Kms & c for 10+ kms.	Forests	Area Under Non-Agricultural Uses	Barren and Un-Cultivable Land	Permanent Pastures and Other Grazing Lands	Land Under Miscellaneous Tree Crops etc.	Culturable Waste Land	Name Village	Sr. No.
102	103	104	105	106	107	108	109	2	1
THASRA	a	0	0	1.2	9.2	51.5	0	Sandheliya	61
THASRA	a	0	1.1	0.5	1	23.4	0	Dhundi	62
THASRA	b	0	0	7.3	10.8	23.2	0	Rasulpur Thasra	63
DAKOR	b	0	0.4	73.8	31.4	0	11.4	Vanoti	64
THASRA	b	0	0.2	11.4	18.3	25.4	0	Pilol	65
DAKOR	b	0	12.7	4.4	35.5	0	74.8	Sui	66
DAKOR	b	0	6.9	2.2	0.8	0	0	Vallavpura	67
DAKOR	b	0	4.2	123.8	33.3	0	0	Bordi	68
DAKOR	c	0	0.1	30.6	13.6	0	32.2	Morambli	69
DAKOR	c	0	6.3	5	21.3	0	0	Masra	70
DAKOR	b	0	0.4	30.1	35.5	0	1.1	Khijalpur Talpad	71
DAKOR	a	0	0.2	28	7.6	0	0	Khijalpur Vanto	72
DAKOR	a	0	9.3	6	8.6	0	0	Malai	73
DAKOR	b	0	9.3	13.8	16.6	13.6	0	Vinzol	74
DAKOR	a	0	5.3	8.6	1	43.2	0	Simlaj	75
THASRA	a	0	0.3	0	20.8	0	2.8	jakhed	76
DAKOR	a	0	4.4	0	14.4	0	0	Rakhiyal (Part)	77
DAKOR	a	0	0	0	53.8	0	0	Agarwa	78
THASRA	b	0	0	0	18.8	0	20	Kotariya	79
THASRA	b	0	2	17.7	0	0	0	Gumadiya	80
THASRA	b	111	0	0	0	18	50.1	Vamali	81
THASRA	b	4	2	67	0	0	66	Umba	82
DAKOR	b	35	0	0	5.3	0	33.3	Marghakui	83
DAKOR	a	0	0	0	44.3	0	19.5	Kalsar	84
DAKOR	b	0	0	0.7	19.3	257	508.9	Pandvania	85
DAKOR	b	0	1.4	0	24.1	0	0	Dhunadara	86
DAKOR	b	0	2.5	12.6	44	0	0	Nes	87
DAKOR	b	0	0.1	0.1	39.4	0	0	Harkhol	88
DAKOR	c	0	0.3	83.2	6.6	0	0	Aklach	89
DAKOR	c	0	0.1	29.2	206.8	0	0	Bhadrasa	90

### Census of India 2011- Village Directory Amenities and Land use ( As in 2009 )

		Land Use										Name of three most important commodities manufactured		
		Area under different types of land use (in hectares rounded up to one decimal place)							Area irrigated by source (in hectare).					
Sr. No.	Name Village	Fallow Lands Other Than Current Fallows	Current Fallows	Net Area Sown	Total Irrigated Land Area	Total Un-irrigated Land Area	Canals (C)	Wells/Tube-Wells (W/TW)	Tanks/Lakes (T/L)	Water Falls (WF)	Others (O)			
1	2	110	111	112	113	114	115	116	117	118	119	120	121	122
61	Sandheliya	0	2.4	159	90	69	75	15	0	0	0			
62	Dhundi	0	10.5	145.3	71.3	74	45	26.3	0	0	0			
63	Rasulpur Thasra	0	0	183.6	109.5	74.1	68.3	41.2	0	0	0			
64	Vanoti	8.2	1.1	599.2	599.2	0	200	399.2	0	0	0			
65	Pilol	0	0	350.5	187.1	163.4	90.1	97	0	0	0			
66	Sui	0	0	1143.2	500.1	643.1	250	100	150.1	0	0			
67	Vallavpura	15.1	0	367	367	0	367	0	0	0	0			
68	Bordi	0	0	743.8	590	153.8	0	560	30	0	0			
69	Morambli	0	0	169.3	150	19.3	140	10	0	0	0			
70	Masra	35.1	0	543.9	543.9	0	0	543.9	0	0	0			
71	Khijalpur Talpad	49.4	0	706.5	270.1	436.4	0	270.1	0	0	0			
72	Khijalpur Vanto	15.4	0	385.5	200.4	185.1	0	200.4	0	0	0			
73	Malai	0	6.8	140.1	140.1	0	50	90.1	0	0	0			
74	Vinzol	0	8.1	380.4	106.3	274.1	55.4	50.9	0	0	0			
75	Simlaj	0	4	423.5	270	153.5	232	38	0	0	0			
76	jakhed	0	0	797.4	427.2	370.2	323	104	0.1	0	0			
77	Rakhiyal (Part)	0	0	301.5	187.4	114.2	112.2	74.2	1	0	0			
78	Agarwa	0	97.8	955.6	955.6	0	650.6	305	0	0	0			
79	Kotariya	0	215	180	180	0	0	180	0	0	0			
80	Gumadiya	31.2	0	180	180	0	0	180	0	0	0			
81	Vamali	0	0	180	118	62	0	118	0	0	0			
82	Umba	0	202.7	280	135	145	0	135	0	0	0			
83	Marghakui	0	0	343	243	100	0	243	0	0	0			
84	Kalsar	154.4	0	965.7	660	305.7	635	25	0	0	0			
85	Pandvania	0	108.2	48.6	48.6	0	0	22.1	26.5	0	0			
86	Dhunadara	15.9	59.9	563.3	440.9	122.4	226.3	214.6	0	0	0			
87	Nes	41.6	0	662	600	62	200	400	0	0	0			
88	Harkhol	10.6	0	143.9	100	43.9	0	100	0	0	0			
89	Aklach	7.6	0	162.4	60	102.4	0	60	0	0	0			
90	Bhadrasa	36.9	0	580.6	500	80.6	150	350	0	0	0			



## Census of India 2011- Village Directory Amenities and Land use ( As in 2009 )

Number of educational amenities available. (If not available within the village, the distance range code viz; a for < 5 Kms, b for 5-10 Kms and c for 10+ kms of nearest place where facility is available is given).

Sr. No.	Name Village	Location Code No.	Total Area of The Village (In Hectares Rounded Up to One Decimal Place)	Total Population (2011 Census)	Number of Households (2011 Census)	Pre-Primary School (PP)	Primary School (P)	Middle School (M)	Secondary School (S)	Senior Secondary School (SS)	Degree College of Arts - Science & Commerce (ASC)	Engineering College (EC)	Medical College (MC)	Management Institute (MI)
1	2	3	4	5	6	7	8	9	10	11	12	13	14	15
<b>CD Block:-Thasra(0157)</b>														
91	Manjipura	517772	517.2	2362	465	c	1		1	b	b	c	c	c
92	Chitlav	517773	769.4	2442	455	c	3		c	c	c	c	c	c
93	Kotlindora	517774	823.8	4805	973	c	2		1	c	c	c	c	c
94	Jesapura Mithapura	517775	627	5339	1013	c	2		c	c	c	c	c	c
95	Jorapura	517776	222.7	1784	358	c	2		c	c	c	c	c	c
96	Raniya	517777	822.8	6475	1193	c	4		2	c	c	c	c	c
<b>Block Total</b>			<b>63286.6</b>	<b>300681</b>	<b>59362</b>	<b>0</b>	<b>258</b>	<b>0</b>	<b>31</b>	<b>4</b>	<b>0</b>	<b>0</b>	<b>1</b>	<b>0</b>
<b>District Total</b>			<b>373965</b>	<b>1776276</b>	<b>359691</b>	<b>3</b>	<b>1635</b>	<b>0</b>	<b>218</b>	<b>53</b>	<b>3</b>	<b>1</b>	<b>1</b>	<b>0</b>

## Census of India 2011- Village Directory Amenities and Land use ( As in 2009 )

Number of educational amenities available. (If not available within the village, the distance range code viz; a for < 5 Kms, b for 5-10 Kms and c for 10+ kms of nearest place where facility is available is given).

Number of Medical Amenities available. (If not available within the village, the distance range code viz; a for < 5 Kms, b for 5-10 Kms and c for 10+ kms of nearest place where facility is available is given).

Polytechnic (Pt)	Vocational Training School /ITI	Non-Formal Training Centre (NFTC)	Special School for Disabled (SSD)	Others (Specify)	Community Health Centre (CHC)	Primary Health Centre (PHC)	Primary Health Sub Centre (PHS)	Maternity and Child Welfare Centre (MCW)	T.B. Clinic (TBC)	Hospital-Allopathic (HA)	Hospital-Alternative Medicine (HO)	Dispensary (D)	Veterinary Hospital (VH)	Mobile Health Clinic (MHC)	Family Welfare Centre (FWC)	Name Village	Sr. No.
16	17	18	19	20	21	22	23	24	25	26	27	28	29	30	31	2	1
c	c	c	c		c	b	b	c	c	c	c	c	c	c	c	Manjipura	91
c	c	c	c		c	b	b	c	c	c	c	b	c	c	b	Chitlav	92
c	c	c	c		c	b	b	b	c	c	c	c	c	c	c	Kotlindora	93
c	c	c	c		c	b	1	b	c	c	c	c	c	c	b	Jesapura Mithapura	94
c	c	c	c		c	b	b	b	c	c	c	c	c	c	c	Jorapura	95
c	c	c	c		c	b	1	c	c	c	c	a	a	c	1	Raniya	96
<b>0</b>	<b>1</b>	<b>0</b>	<b>0</b>	<b>0</b>	<b>0</b>	<b>6</b>	<b>45</b>	<b>0</b>	<b>0</b>	<b>0</b>	<b>0</b>	<b>3</b>	<b>0</b>	<b>0</b>	<b>1</b>		
<b>0</b>	<b>6</b>	<b>0</b>	<b>0</b>	<b>0</b>	<b>5</b>	<b>49</b>	<b>295</b>	<b>0</b>	<b>0</b>	<b>0</b>	<b>7</b>	<b>18</b>	<b>9</b>	<b>3</b>	<b>17</b>		

## Census of India 2011- Village Directory Amenities and Land use ( As in 2009 )

Sr. No.	Name Village	Number of Non-Government Medical Amenities available.								Availability of drinking water - Yes / No						
		Charitable Non Govt. Hospital/Nursing Home.	Medical Practitioner With MBBS Degree	Medical Practitioner With Other Degree	Medical Practitioner With No Degree	Traditional Practitioner and Faith Healer	Medicine Shop	Others	Tap Water (Treated/Untreated)	Well Water (Covered / Uncovered well)	Hand Pump	Tube wells / Bore well	Spring	River / Canal	Tank / Pond / Lake	Others
1	2	32	33	34	35	36	37	38	39	40	41	42	43	44	45	46
91	Manjipura	0	0	0	0	0	0	0	Yes	Yes	Yes	Yes	No	No	Yes	No
92	Chitlav	0	0	0	0	0	0	0	Yes	No	Yes	Yes	No	Yes	No	No
93	Kotlindora	0	0	0	0	0	0	0	Yes	Yes	No	No	No	No	No	No
94	Jesapura Mithapura	0	0	0	0	0	0	0	Yes	Yes	Yes	No	No	Yes	Yes	No
95	Jorapura	0	0	0	0	0	0	0	Yes	Yes	Yes	Yes	No	Yes	Yes	No
96	Raniya	0	0	0	0	0	0	0	Yes	No	Yes	Yes	No	Yes	No	No
<b>Block Total</b>		<b>0</b>	<b>2</b>	<b>2</b>	<b>2</b>	<b>2</b>	<b>0</b>	<b>0</b>	<b>88</b>	<b>62</b>	<b>89</b>	<b>69</b>	<b>0</b>	<b>54</b>	<b>50</b>	<b>0</b>
<b>District Total</b>		<b>3</b>	<b>31</b>	<b>156</b>	<b>13</b>	<b>102</b>	<b>58</b>	<b>0</b>	<b>598</b>	<b>347</b>	<b>510</b>	<b>441</b>	<b>0</b>	<b>281</b>	<b>229</b>	<b>1</b>

## Census of India 2011- Village Directory Amenities and Land use ( As in 2009 )

Availability of toilet & others Yes / No

Communication and transport facilities (If amenities available code -Yes is given except for Village Pin Code, If not available within the village, the distance range code viz; a for < 5 Kms, b for 5-10 Kms and c for 10+ kms of nearest place where facility is available is given)

Community Toilet Including Bath.	Community Toilet Excluding Bath.	Rural Sanitary Mart or Sanitary Hardware Outlet Available Near The Village.	Community Bio- gas or Recycle of Waste for Productive Use.	Post Office (PO)	Sub Post Office (SPO)	Post & Telegraph Office (P&TO)	Village Pin Code	Telephones (Land Lines)	Public Call Office (PCO)	Mobile Phone Coverage	Internet Cafes/Common Service Centre (CSC)	Private Courier Facility	Bus Service (Public & Private)	Name Village	Sr. No.
47	48	49	50	51	52	53	54	55	56	57	58	59	60	2	1
No	No	No	No	c	Yes		388230	Yes	Yes	Yes	Yes	c	Yes	Manjipura	91
No	No	No	No	c	Yes		388230	Yes	Yes	Yes	Yes	c	Yes	Chitlav	92
No	No	No	No	b	Yes		388230	Yes	Yes	Yes	Yes	c	Yes	Kotlindora	93
No	No	No	No	b	b		388225	Yes	Yes	Yes	Yes	c	Yes	Jesapura Mithapura	94
No	No	No	No	b	b		388230	Yes	Yes	Yes	Yes	c	Yes	Jorapura	95
No	No	No	No	c	Yes		388230	Yes	Yes	Yes	Yes	c	Yes	Raniya	96
<b>0</b>	<b>0</b>	<b>0</b>	<b>0</b>	<b>2</b>	<b>52</b>	<b>0</b>	<b>94</b>	<b>94</b>	<b>94</b>	<b>94</b>	<b>91</b>	<b>0</b>	<b>94</b>		
<b>0</b>	<b>42</b>	<b>210</b>	<b>48</b>	<b>32</b>	<b>267</b>	<b>0</b>	<b>615</b>	<b>593</b>	<b>425</b>	<b>608</b>	<b>578</b>	<b>2</b>	<b>615</b>		

## Census of India 2011- Village Directory Amenities and Land use ( As in 2009 )

Communication and transport facilities (If amenities available code -Yes is given except for Village Pin Code, If not available within the village, the distance range code viz; a for < 5 Kms, b for 5-10 Kms and c for 10+ kms of nearest place where facility is available is given)

Village connected to highways, village roads, banks & credit societies (If amenities available code -Yes is given, If not available within the village, the distance range code viz; a for < 5 Kms, b for 5-10 Kms and c for 10+ kms of nearest place where facility is available is given)

Sr. No.	Name Village	Railway Stations	Auto/Modified Autos	Taxis and Vans	Tractors	Cycle-Pulled Rickshaws (Manual & Machine Driven)	Carts Driven by Animals	Sea /River Ferry Service	Connected to National Highway (NH)	Connected to State Highway (SH)	Connected to Major District Road (MDR)	Connected to Others District Road	Pucca Roads	Kutchcha Roads	Water Bounded Macadam (WBM) Roads
1	2	61	62	63	64	65	66	67	68	69	70	71	72	73	74
91	Manjipura	c	c	Yes	Yes		Yes	c	c	b	c	Yes	Yes	Yes	Yes
92	Chitlav	c	Yes	Yes	Yes		Yes	c	c	c	c	Yes	Yes	Yes	Yes
93	Kotlindora	c	c	Yes	Yes	Yes	Yes	c	c	c	c	Yes	Yes	Yes	Yes
94	Jesapura Mithapura	c	c	c	Yes		Yes	c	c	c	Yes	c	Yes	Yes	Yes
95	Jorapura	c	c	c	Yes	Yes	Yes	c	c	c	c	Yes	Yes	Yes	Yes
96	Raniya	c	Yes	c	Yes		Yes	b	c	c	Yes	Yes	Yes	Yes	Yes
<b>Block Total</b>		<b>2</b>	<b>35</b>	<b>33</b>	<b>80</b>	<b>40</b>	<b>85</b>	<b>0</b>	<b>7</b>	<b>18</b>	<b>32</b>	<b>87</b>	<b>93</b>	<b>92</b>	<b>85</b>
<b>District Total</b>		<b>9</b>	<b>317</b>	<b>135</b>	<b>289</b>	<b>67</b>	<b>390</b>	<b>0</b>	<b>55</b>	<b>190</b>	<b>363</b>	<b>502</b>	<b>610</b>	<b>539</b>	<b>406</b>



## Census of India 2011- Village Directory Amenities and Land use ( As in 2009 )

Village connected to highways, village roads, banks & credit societies (If amenities available code -Yes is given, If not available within the village, the distance range code viz; a for < 5 Kms, b for 5-10 Kms and c for 10+ kms of nearest place where facility is available is given)														Availability of miscellaneous facilities (If amenities available code - Yes is given, If not available within the village, the distance range code viz; a for < 5 Kms, b for 5-10 Kms and c for 10+ kms of nearest place where facility is available is given)	
Navigable Waterway (River/Canal) (NW)	Footpaths (FP)	Commercial & Co-operative Banks	ATM	Agricultural Credit Societies	Self-Help Group (SHG)	Public Distribution System (PDS) Shop	Mandis / Regular Market	Weekly Haat	Agricultural Marketing Society	Integrated Child Development Scheme (Nutritional Centres)	Anganwadi Centre (Nutritional Centres)	Others (Nutritional Centres)	ASHA (Accredited Social Health Activist)	Name Village	Sr. No.
75	76	77	78	79	80	81	82	83	84	85	86	87	88	2	1
c	Yes	b	b	Yes	Yes	Yes	c	c	c	c	Yes	Yes	Yes	Manjipura	91
c	Yes	b	c	b	Yes	Yes	c	c	c	c	Yes	Yes	Yes	Chitlav	92
c	Yes	c	c	Yes	Yes	Yes	c	c	c	c	c	Yes	Yes	Kotlindora	93
c	Yes	c	c	Yes	Yes	Yes	c	c	c	c	Yes	Yes	Yes	Jesapura Mithapura	94
c	Yes	c	c	Yes	Yes	Yes	c	c	c	c	Yes	Yes	Yes	Jorapura	95
b	Yes	b	c	b	Yes	Yes	c	c	c	c	Yes	Yes	Yes	Raniya	96
<b>0</b>	<b>94</b>	<b>7</b>	<b>0</b>	<b>47</b>	<b>94</b>	<b>85</b>	<b>3</b>	<b>1</b>	<b>0</b>	<b>0</b>	<b>91</b>	<b>94</b>	<b>94</b>		
<b>2</b>	<b>615</b>	<b>83</b>	<b>8</b>	<b>176</b>	<b>576</b>	<b>501</b>	<b>23</b>	<b>11</b>	<b>5</b>	<b>1</b>	<b>575</b>	<b>615</b>	<b>556</b>		

## Census of India 2011- Village Directory Amenities and Land use ( As in 2009 )

Availability of miscellaneous facilities (If amenities available code -Yes is given, If not available within the village, the distance range code viz; a for < 5 Kms, b for 5-10 Kms and c for 10+ kms of nearest place where facility is available is given)

Availability of electricity  
(Yes/No)

Sr. No.	Name Village	Community Centre With/ Without TV	Sports Field	Sports Club / Recreation Centre	Cinema / Video Hall	Public Library	Public Reading Room	Newspaper Supply	Assembly Polling Station	Birth & Death Registration Office	Power Supply for Domestic Use (ED)	Power Supply for Agricultural Use (EAG)	Power Supply for Commercial Use (EC)	Power Supply for All Uses (EA)
1	2	89	90	91	92	93	94	95	96	97	98	99	100	101
91	Manjipura	Yes	Yes	a	c	c	c	Yes	Yes	Yes	Yes	Yes	Yes	Yes
92	Chitlav	Yes	Yes	c	c	c	Yes	Yes	Yes	Yes	Yes	Yes	Yes	Yes
93	Kotlindora	c	c	c	b	c	c	Yes	Yes	a	Yes	Yes	Yes	Yes
94	Jesapura Mithapura	Yes	Yes	c	c	c	Yes	Yes	Yes	Yes	Yes	Yes	Yes	Yes
95	Jorapura	c	c	c	c	c	c	Yes	Yes	Yes	Yes	Yes	Yes	Yes
96	Raniya	c	Yes	b	c	c	Yes	Yes	Yes	Yes	Yes	Yes	Yes	Yes
<b>Block Total</b>		<b>46</b>	<b>63</b>	<b>0</b>	<b>1</b>	<b>0</b>	<b>7</b>	<b>94</b>	<b>94</b>	<b>93</b>	<b>94</b>	<b>94</b>	<b>94</b>	<b>94</b>
<b>District Total</b>		<b>269</b>	<b>299</b>	<b>7</b>	<b>1</b>	<b>148</b>	<b>66</b>	<b>607</b>	<b>583</b>	<b>596</b>	<b>615</b>	<b>615</b>	<b>615</b>	<b>615</b>

## Census of India 2011- Village Directory Amenities and Land use ( As in 2009 )

Land Use									
Nearest Town	Area under different types of land use ( in hectares rounded up to one decimal place)								
Name	Distance Range Code i.e. a for < 5 Kms, b for 5-10 Kms & c for 10+ kms.	Forests	Area Under Non-Agricultural Uses	Barren and Un-Cultivable Land	Permanent Pastures and Other Grazing Lands	Land Under Miscellaneous Tree Crops etc.	Culturable Waste Land	Name Village	Sr. No.
102	103	104	105	106	107	108	109	2	1
DAKOR	b	0	0	69.5	8.5	0	115	Manjipura	91
THASRA	c	12	0	162	147.2	0	15.2	Chitlav	92
THASRA	c	88	0	93.8	0	200	0	Kotlindora	93
THASRA	c	0	54.9	0	129.8	0	0	Jesapura Mithapura	94
DAKOR	c	0	0	25	0	0	0	Jorapura	95
THASRA	c	120	2	35	158	0	2.8	Raniya	96
<b>0</b>	<b>0</b>	<b>650</b>	<b>1105.3</b>	<b>2806.2</b>	<b>3387.2</b>	<b>1005.2</b>	<b>2657.2</b>		
<b>0</b>	<b>0</b>	<b>9778.8</b>	<b>14291.7</b>	<b>15831.6</b>	<b>19681.5</b>	<b>2776</b>	<b>7404.5</b>		

**Census of India 2011- Village Directory  
Amenities and Land use ( As in 2009 )**

Land Use													Name of three most important commodities manufactured			
Area under different types of land use (in hectares rounded up to one decimal place)											Area irrigated by source (in hectare).					
Sr. No.	Name Village	Fallow Lands Other Than Current Fallows	Current Fallows	Net Area Sown	Total Irrigated Land Area	Total Un-irrigated Land Area	Canals (C)	Wells/Tube- Wells (W/TW)	Tanks/Lakes (T/L)	Water Falls (WF)	Others (O)	First	Second	Third		
1	2	110	111	112	113	114	115	116	117	118	119	120	121	122		
91	Manjipura	0	0	324.2	324.2	0	260.1	64	0	0	0					
92	Chitlav	0	0	433	314	119	0	314	0	0	0					
93	Kotlindora	200	0	242	111	131	0	111	0	0	0					
94	Jesapura	34.7	0	407.6	407.6	0	0	407.6	0	0	0					
95	Mithapura Jorapura	0	0	197.7	100	97.7	0	100	0	0	0					
96	Raniya	0	0	505	340	165	0	340	0	0	0					
<b>Block Total</b>		<b>2036.7</b>	<b>2106.3</b>	<b>47532.3</b>	<b>28749.6</b>	<b>18782.8</b>	<b>9818.5</b>	<b>17037.2</b>	<b>1815.4</b>	<b>20</b>						
<b>District Total</b>		<b>7074.1</b>	<b>6171.7</b>	<b>290954.6</b>	<b>166638.4</b>	<b>124314.3</b>	<b>59684.1</b>	<b>97752.6</b>	<b>7779.6</b>	<b>20</b>						

---

---

## **(e) Appendices to Village Directory**

---

---

## APPENDIX I - VILLAGE DIRECTORY

SUMMARY SHOWING TOTAL NUMBER OF VILLAGES HAVING EDUCATIONAL,  
MEDICAL AND OTHER AMENITIES - CD BLOCK LEVEL

Sr. No.	Name of C.D. Block	Total Number of Inhabited Villages In The C.D. Block	Total Population of C.D. Block	Villages Having Educational Institutions					
				Pre-Primary School	Primary School	Middle School	Secondary School	Senior Secondary School (SS)	Degree College of Arts Science & Commerce
1	2	3	4	5	6	7	8	9	10
1	0148-Kapadvanj	106	223860	0	101	0	27	6	0
2	0149-Virpur	52	90055	0	51	0	16	6	0
3	0150-Balasinor	46	106493	0	45	0	21	3	0
4	0151-Kathlal	58	186555	0	58	0	18	1	0
5	0152-Mehmedabad	65	220610	1	63	0	21	6	0
6	0153-Kheda	39	102587	0	39	0	13	2	0
7	0154-Matar	55	162800	2	55	0	18	4	0
8	0155-Nadiad	59	267797	0	59	0	34	13	1
9	0156-Mahudha	41	114838	0	41	0	10	3	0
10	0157-Thasra	94	300681	0	94	0	28	4	0
<b>Total</b>		<b>615</b>	<b>1776276</b>	<b>3</b>	<b>606</b>	<b>0</b>	<b>206</b>	<b>48</b>	<b>1</b>

Sr. No.	Name of C.D. Block	Villages Having Medical Institutions							
		Community Health Centre	Primary Health Centre	Primary Health Sub Centre	Maternity and Child Welfare Centre	T.B. Clinic	Hospital- Allopathic	Hospital- Alternative Medicine	Dispensary
1	2	20	21	22	23	24	25	26	27
1	0148-Kapadvanj	1	6	40	0	0	0	0	3
2	0149-Virpur	0	2	15	0	0	0	0	0
3	0150-Balasinor	0	3	18	0	0	0	0	0
4	0151-Kathlal	0	5	28	0	0	0	0	0
5	0152-Mehmedabad	1	6	31	0	0	0	0	2
6	0153-Kheda	1	3	18	0	0	0	0	2
7	0154-Matar	1	5	26	0	0	0	6	1
8	0155-Nadiad	1	8	43	0	0	0	0	5
9	0156-Mahudha	0	5	18	0	0	0	1	2
10	0157-Thasra	0	6	44	0	0	0	0	3
<b>Total</b>		<b>5</b>	<b>49</b>	<b>281</b>	<b>0</b>	<b>0</b>	<b>0</b>	<b>7</b>	<b>18</b>

## APPENDIX I - VILLAGE DIRECTORY

## SUMMARY SHOWING TOTAL NUMBER OF VILLAGES HAVING EDUCATIONAL, MEDICAL AND OTHER AMENITIES - CD BLOCK LEVEL

Villages Having Educational Institutions (Contd.)									
Degree College of Engineering	Medical College	Management Institute	Polytechnic	Vocational Training School /ITI	Non-Formal Training Centre	Special School For Disabled	Others (Specify)	No Educational Facility	Sr. No.
11	12	13	14	15	16	17	18	19	1
0	0	0	0	2	0	0	0	5	1
0	0	0	0	0	0	0	0	1	2
0	0	0	0	0	0	0	0	1	3
0	0	0	0	1	0	0	0	0	4
0	0	0	0	0	0	0	0	2	5
0	0	0	0	0	0	0	0	0	6
1	0	0	0	0	0	0	0	0	7
0	0	0	0	1	0	0	0	0	8
0	0	0	0	1	0	0	0	0	9
0	1	0	0	1	0	0	0	0	10
<b>1</b>	<b>1</b>	<b>0</b>	<b>0</b>	<b>6</b>	<b>0</b>	<b>0</b>	<b>0</b>	<b>9</b>	

Villages Having Medical Institutions (Contd.) ...								
Veterinary Hospital	Mobile Health Clinic	Family Welfare Centre	Medical Practioner (With MBBS Degree)	Medical Practioner (With Other Degree)	Medicine Shop	Others	No Medical Facility	Sr. No.
28	29	30	31	32	33	34	35	1
2	0	0	0	0	4	0	65	1
0	0	0	3	12	0	0	33	2
0	0	0	2	4	0	0	26	3
1	0	0	0	0	2	0	30	4
1	1	0	3	21	5	0	30	5
0	1	0	0	0	4	0	20	6
2	1	15	2	18	7	0	11	7
2	0	1	9	28	14	0	12	8
1	0	0	0	12	1	0	19	9
0	0	1	1	1	0	0	50	10
<b>9</b>	<b>3</b>	<b>17</b>	<b>20</b>	<b>96</b>	<b>37</b>	<b>0</b>	<b>296</b>	

**APPENDIX I - VILLAGE DIRECTORY**  
**SUMMARY SHOWING TOTAL NUMBER OF VILLAGES HAVING EDUCATIONAL,  
 MEDICAL AND OTHER AMENITIES - CD BLOCK LEVEL**

Sr. No.	Name of C.D. Block	Villages Having Drinking Water								No Drinking Water Facility
		Tap Water (Treated/Untreated)	Well Water (Covered/Uncovered Well)	Hand Pump	Tube Well/Bore Well	Spring	River/Canal	Tank/Pond/Lake	Others	
1	2	36	37	38	39	40	41	42	43	44
1	0148-Kapadvanj	106	48	87	41	0	42	18	0	0
2	0149-Virpur	41	42	51	26	0	14	28	0	0
3	0150-Balasinor	46	40	45	29	0	1	15	0	0
4	0151-Kathlal	58	21	37	48	0	25	17	0	0
5	0152-Mehmedabad	65	1	56	63	0	23	14	0	0
6	0153-Kheda	39	34	21	39	0	15	6	0	0
7	0154-Matar	55	48	36	45	0	51	49	0	0
8	0155-Nadiad	59	25	51	42	0	30	21	0	0
9	0156-Mahudha	41	26	37	39	0	26	11	1	0
10	0157-Thasra	88	62	89	69	0	54	50	0	0
	<b>Total</b>	<b>598</b>	<b>347</b>	<b>510</b>	<b>441</b>	<b>0</b>	<b>281</b>	<b>229</b>	<b>1</b>	<b>0</b>

Sr. No.	Name of C.D. Block	Villages Having Transport					Banks		Agricultural Credit Societies
		Railway Station	Auto/Modified Autos	Taxi & Vans	Tractors	Navigable Water Ways (River/Canal/Sea Ferry Service)	Commercial & Co-Operative	ATM	
1	2	54	55	56	57	58	59	60	61
1	0148-Kapadvanj	1	62	19	12	0	13	1	25
2	0149-Virpur	0	0	1	31	0	3	0	9
3	0150-Balasinor	0	15	14	35	0	4	0	10
4	0151-Kathlal	0	38	14	19	0	4	0	8
5	0152-Mehmedabad	2	27	8	0	0	11	1	12
6	0153-Kheda	0	19	2	5	1	8	1	15
7	0154-Matar	0	46	4	41	1	8	2	18
8	0155-Nadiad	4	49	24	31	0	22	2	32
9	0156-Mahudha	0	26	16	35	0	3	1	0
10	0157-Thasra	2	35	33	80	0	7	0	47
	<b>Total</b>	<b>9</b>	<b>317</b>	<b>135</b>	<b>289</b>	<b>2</b>	<b>83</b>	<b>8</b>	<b>176</b>



**APPENDIX I - VILLAGE DIRECTORY**  
**SUMMARY SHOWING TOTAL NUMBER OF VILLAGES HAVING EDUCATIONAL,**  
**MEDICAL AND OTHER AMENITIES - CD BLOCK LEVE**

Post Office	Villages Having Post & Telegraph						Villages Having Transport		Sr. No.
	Sub Post Office	Post & Telegraph Office	Phone (Land Lines)	Public Call Office	Mobile Phone Coverage	Internet Cafes/ Common Service Centre	Village Roads- Pucca Road	Bus Service (Public/Private)	
45	46	47	48	49	50	51	52	53	1
4	37	0	100	37	106	90	105	106	1
0	20	0	50	18	52	52	51	52	2
1	19	0	46	20	46	41	46	46	3
2	22	0	58	56	58	51	58	58	4
3	26	0	58	30	65	60	63	65	5
4	21	0	34	29	37	39	39	39	6
4	25	0	55	55	54	55	55	55	7
10	27	0	57	54	59	59	59	59	8
2	18	0	41	32	37	40	41	41	9
2	52	0	94	94	94	91	93	94	10
<b>32</b>	<b>267</b>	<b>0</b>	<b>593</b>	<b>425</b>	<b>608</b>	<b>578</b>	<b>610</b>	<b>615</b>	

Villages Having Recreation Facility				Miscellaneous				Villages Having Power Supply		Sr. No.
Cinema / Video halls	Public Library	Public Reading Rooms	Availability of News Paper	Public Distribution System (PDS) Shop	Weekly Haat	Assembly Polling Station	Birth & Death Registration Office	Available	Not Available	
62	63	64	65	66	67	68	69	70	71	1
0	34	8	103	67	4	92	94	106	0	1
0	9	4	51	32	1	45	50	52	0	2
0	22	1	43	36	5	43	46	46	0	3
0	0	1	57	51	0	58	57	58	0	4
0	16	12	65	50	0	58	63	65	0	5
0	3	5	39	36	0	39	39	39	0	6
0	39	8	55	51	0	54	54	55	0	7
0	11	10	59	55	0	59	59	59	0	8
0	14	10	41	38	0	41	41	41	0	9
1	0	7	94	85	1	94	93	94	0	10
<b>1</b>	<b>148</b>	<b>66</b>	<b>607</b>	<b>501</b>	<b>11</b>	<b>583</b>	<b>596</b>	<b>615</b>	<b>0</b>	

**APPENDIX IA - VILLAGE DIRECTORY**  
**VILLAGES BY NUMBER OF PRIMARY SCHOOLS**

Sr. No.	Name of C.D. Block	Total Number of Inhabited Villages	Number of Primary Schools				
			None	One	Two	Three	Four +
1	2	3	4	5	6	7	8
1	0148-Kapadvanj	106	5	46	17	13	25
2	0149-Virpur	52	1	19	11	9	12
3	0150-Balasinor	46	1	20	7	6	12
4	0151-Kathlal	58	0	29	11	3	15
5	0152-Mehmedabad	65	2	32	11	5	15
6	0153-Kheda	39	0	20	8	5	6
7	0154-Matar	55	0	31	7	11	6
8	0155-Nadiad	59	0	14	7	7	31
9	0156-Mahudha	41	0	22	9	5	5
10	0157-Thasra	94	0	27	29	19	19
	<b>Total</b>	<b>615</b>	<b>9</b>	<b>260</b>	<b>117</b>	<b>83</b>	<b>146</b>

**APPENDIX IB - VILLAGE DIRECTORY**

**VILLAGES BY PRIMARY, MIDDLE AND SECONDARY SCHOOL**

Sr. No.	Name of C.D. Block	Total Number of Inhabited Villages	Type of Educational Institutions Available			
			No School	At Least One Primary School and No Middle School	At Least One Primary School and One Middle School	At Least One Middle School and One Secondary School
1	2	3	4	5	6	7
1	0148-Kapadvanj	106	5	101	0	0
2	0149-Virpur	52	1	51	0	0
3	0150-Balasinor	46	1	45	0	0
4	0151-Kathlal	58	0	58	0	0
5	0152-Mehmedabad	65	2	63	0	0
6	0153-Kheda	39	0	39	0	0
7	0154-Matar	55	0	55	0	0
8	0155-Nadiad	59	0	59	0	0
9	0156-Mahudha	41	0	41	0	0
10	0157-Thasra	94	0	94	0	0
	<b>Total</b>	<b>615</b>	<b>9</b>	<b>606</b>	<b>0</b>	<b>0</b>

Note: There is no concept of Middle School in Gujarat.

**APPENDIX IC - VILLAGE DIRECTORY****VILLAGES WITH DIFFERENT SOURCES OF DRINKING WATER FACILITIES AVAILABLE**

Sr. No.	Name of C.D. Block	Number of Villages With Different Sources of Drinking Water Facilities Available				
		Only Tap (Treated/Untreated)	Only Well (Covered / Uncovered)	Only Tube Well /Bore Well	Only Hand Pump	More Than One Source Only From Tap, Well, Tube Well, Hand Pump
1	2	3	4	5	6	7
1	0148-Kapadvanj	13	0	0	0	93
2	0149-Virpur	0	0	0	2	50
3	0150-Balasinor	1	0	0	0	45
4	0151-Kathlal	2	0	0	0	56
5	0152-Mehmedabad	1	0	0	0	64
6	0153-Kheda	0	0	0	0	39
7	0154-Matar	0	0	0	0	55
8	0155-Nadiad	6	0	0	0	53
9	0156-Mahudha	1	0	0	0	40
10	0157-Thasra	0	0	0	1	93
	<b>Total</b>	<b>24</b>	<b>0</b>	<b>0</b>	<b>3</b>	<b>588</b>

**APPENDIX II- VILLAGE DIRECTORY**  
**VILLAGES WITH 5000 AND ABOVE POPULATION WHICH DO NOT HAVE ONE OR MORE AMENITIES AVAILABLE**

Sr. No.	Name of C.D. Block	Name of Village	Location Code Number	Population	Amenities Not Available (Indicate N.A. Where Amenity Not Available)	
					Senior Secondary School	College
1	2	3	4	5	6	7
1	0148-Kapadvanj	Betawada	517161	7261	N.A.	N.A.
2	0148-Kapadvanj	Alawa	517203	5741	N.A.	N.A.
3	0148-Kapadvanj	Bhutiya	517230	5790	N.A.	N.A.
4	0148-Kapadvanj	Antisar	517232	8611	N.A.	N.A.
5	0148-Kapadvanj	Antroli	517253	8922	N.A.	N.A.
6	0148-Kapadvanj	Torna	517254	7325	Available	N.A.
7	0148-Kapadvanj	Vadol	517264	5716	N.A.	N.A.
8	0149-Virpur	Debhari	517277	5131	Available	N.A.
9	0149-Virpur	Koydam	517280	5108	Available	N.A.
10	0149-Virpur	Bar	517310	6000	N.A.	N.A.
11	0149-Virpur	Saradiya	517317	6098	N.A.	N.A.
12	0150-Balasinor	Jetholi	517325	5165	Available	N.A.
13	0150-Balasinor	Pandva	517327	8098	Available	N.A.
14	0150-Balasinor	Bhantala	517329	5128	N.A.	N.A.
15	0150-Balasinor	Othvad	517349	6841	N.A.	N.A.
16	0150-Balasinor	Vadadala	517362	9269	N.A.	N.A.
17	0151-Kathlal	Apruji	517367	5503	N.A.	N.A.
18	0151-Kathlal	Ravdavat	517369	6003	N.A.	N.A.
19	0151-Kathlal	Kakarkhad	517378	5055	N.A.	N.A.
20	0151-Kathlal	Aral	517390	5012	Available	N.A.
21	0151-Kathlal	Mudel Ratanpur	517391	6352	N.A.	N.A.
22	0151-Kathlal	Chhipial	517394	8112	N.A.	N.A.
23	0151-Kathlal	Chhipadi	517395	15505	N.A.	N.A.
24	0151-Kathlal	Kaniyel	517397	6824	N.A.	N.A.
25	0151-Kathlal	Fagvel	517403	7986	N.A.	N.A.
26	0151-Kathlal	Lasundra	517406	8379	N.A.	N.A.
27	0151-Kathlal	Anara	517410	8403	N.A.	N.A.
28	0151-Kathlal	Sarali	517415	6037	N.A.	N.A.
29	0151-Kathlal	Bharkunda	517418	5141	N.A.	N.A.
30	0151-Kathlal	Pithai	517419	8142	N.A.	N.A.
31	0151-Kathlal	Bhaner	517420	6231	N.A.	N.A.
32	0152-Mehmedabad	Bar Muvada	517423	12593	N.A.	N.A.
33	0152-Mehmedabad	Haldarvas	517425	7320	Available	N.A.
34	0152-Mehmedabad	Sarsavani	517442	5795	N.A.	N.A.
35	0152-Mehmedabad	Rudan	517444	9497	Available	N.A.
36	0152-Mehmedabad	Karoli	517445	5491	N.A.	N.A.
37	0152-Mehmedabad	Kuna	517449	5124	N.A.	N.A.

Sr. No.	Name of C.D. Block	Name of Village	Location Code Number	Population	Amenities Not Available (Indicate N.A. Where Amenity Not Available)	
					Senior Secondary School	College
1	2	3	4	5	6	7
38	0152-Mehmedabad	Kanij	517451	7888	N.A.	N.A.
39	0152-Mehmedabad	Modaj	517453	15745	Available	N.A.
40	0152-Mehmedabad	Mankwa	517454	10265	Available	N.A.
41	0152-Mehmedabad	Khatraj	517460	6071	N.A.	N.A.
42	0152-Mehmedabad	Nenpur	517464	6893	N.A.	N.A.
43	0152-Mehmedabad	Wanthvali	517470	9469	Available	N.A.
44	0152-Mehmedabad	Sihunj	517472	8548	N.A.	N.A.
45	0152-Mehmedabad	Devki Vansol	517476	6232	N.A.	N.A.
46	0152-Mehmedabad	Kachhai	517477	6217	N.A.	N.A.
47	0153-Kheda	Mahij	517490	5936	N.A.	N.A.
48	0153-Kheda	Parsantaj	517503	5742	N.A.	N.A.
49	0153-Kheda	Nayaka	517512	6323	N.A.	N.A.
50	0153-Kheda	Hariyala	517516	6054	N.A.	N.A.
51	0153-Kheda	Khumarvad	517517	5591	N.A.	N.A.
52	0153-Kheda	Radhu	517524	10166	Available	N.A.
53	0154-Matar	Ratanpur	517528	5651	Available	N.A.
54	0154-Matar	Sandhana	517531	6683	Available	N.A.
55	0154-Matar	Mahelaj	517536	6004	N.A.	N.A.
56	0154-Matar	Matar	517537	15284	Available	N.A.
57	0154-Matar	Dethli	517563	5361	N.A.	N.A.
58	0154-Matar	Limbasi	517566	7835	Available	N.A.
59	0154-Matar	Bhalada	517572	6640	N.A.	N.A.
60	0154-Matar	Sinjiwada	517581	7606	N.A.	N.A.
61	0155-Nadiad	Arera	517583	5268	N.A.	N.A.
62	0155-Nadiad	Hathaj	517586	6306	N.A.	N.A.
63	0155-Nadiad	Sodpur	517592	10435	N.A.	N.A.
64	0155-Nadiad	Monghroli	517593	5936	Available	N.A.
65	0155-Nadiad	Maholel	517594	8575	Available	N.A.
66	0155-Nadiad	Dabhan	517604	7317	Available	N.A.
67	0155-Nadiad	Bilodra	517608	5804	N.A.	N.A.
68	0155-Nadiad	Marida	517609	6536	N.A.	N.A.
69	0155-Nadiad	Salun Vanto	517610	5200	Available	N.A.
70	0155-Nadiad	Salun Talpad	517611	9053	N.A.	N.A.
71	0155-Nadiad	Chalali	517613	7726	N.A.	N.A.
72	0155-Nadiad	Surasamal	517614	6883	N.A.	N.A.
73	0155-Nadiad	Bamroli	517619	7026	N.A.	N.A.
74	0155-Nadiad	Pij	517623	6956	Available	N.A.
75	0155-Nadiad	Uttarsanda	517626	10616	Available	N.A.
76	0155-Nadiad	Narsanda	517628	7136	Available	N.A.
77	0155-Nadiad	Keriavi	517630	5427	N.A.	N.A.
78	0155-Nadiad	Piplata	517631	8479	N.A.	N.A.
79	0155-Nadiad	Mitral	517632	6815	N.A.	N.A.

Sr. No.	Name of C.D. Block	Name of Village	Location Code Number	Population	Amenities Not Available (Indicate N.A. Where Amenity Not Available)	
					Senior Secondary School	College
1	2	3	4	5	6	7
80	0155-Nadiad	Akhdol	517637	5978	Available	N.A.
81	0155-Nadiad	Vadtal	517639	9767	Available	N.A.
82	0156-Mahudha	Mahisa	517645	6591	Available	N.A.
83	0156-Mahudha	Alina	517664	13491	Available	N.A.
84	0156-Mahudha	Chunel	517680	6772	N.A.	N.A.
85	0156-Mahudha	Heranj	517681	5580	N.A.	N.A.
86	0157-Thasra	Vanoda	517684	6152	N.A.	N.A.
87	0157-Thasra	Sandheli	517690	6118	N.A.	N.A.
88	0157-Thasra	Wanghroli	517693	8425	N.A.	N.A.
89	0157-Thasra	Kuni	517696	11388	N.A.	N.A.
90	0157-Thasra	Pipalvada	517715	6629	N.A.	N.A.
91	0157-Thasra	Vadad	517717	6106	Available	N.A.
92	0157-Thasra	Vaso	517718	6334	N.A.	N.A.
93	0157-Thasra	Sonipur	517719	8233	N.A.	N.A.
94	0157-Thasra	Pali	517720	16202	N.A.	N.A.
95	0157-Thasra	Anghadi	517722	13556	N.A.	N.A.
96	0157-Thasra	Vanoti	517745	6411	N.A.	N.A.
97	0157-Thasra	Agarwa	517759	7726	N.A.	N.A.
98	0157-Thasra	Kalsar	517765	9024	N.A.	N.A.
99	0157-Thasra	Dhunadara	517767	8568	N.A.	N.A.
100	0157-Thasra	Jesapura Mithapura	517775	5339	N.A.	N.A.
101	0157-Thasra	Raniya	517777	6475	N.A.	N.A.

**APPENDIX II- VILLAGE DIRECTORY**  
**VILLAGES WITH 5000 AND ABOVE POPULATION WHICH DO NOT HAVE ONE OR MORE AMENITIES AVAILABLE**

Sr. No.	Name of C.D. Block	Name of Village	Location Code Number	Amenities Not Available (Indicate N.A. Where Amenity Not Available)				
				Primary Health Sub Centre	Tap Drinking Water	Bus Facility	Approach By Pucca Road	Banks
1	2	3	4	8	9	10	11	12
1	0148-Kapadvanj	Betawada	517161	Available	Available	Available	Available	N.A.
2	0148-Kapadvanj	Alawa	517203	Available	Available	Available	Available	N.A.
3	0148-Kapadvanj	Bhutiya	517230	Available	Available	Available	Available	N.A.
4	0148-Kapadvanj	Antisar	517232	Available	Available	Available	Available	Available
5	0148-Kapadvanj	Antroli	517253	Available	Available	Available	Available	Available
6	0148-Kapadvanj	Torna	517254	Available	Available	Available	Available	Available
7	0148-Kapadvanj	Vadol	517264	Available	Available	Available	Available	N.A.
8	0149-Virpur	Debhari	517277	Available	Available	Available	Available	Available
9	0149-Virpur	Koydam	517280	Available	Available	Available	Available	Available
10	0149-Virpur	Bar	517310	Available	Available	Available	Available	N.A.
11	0149-Virpur	Saradiya	517317	Available	Available	Available	Available	N.A.
12	0150-Balasinor	Jetholi	517325	Available	Available	Available	Available	Available
13	0150-Balasinor	Pandva	517327	Available	Available	Available	Available	N.A.
14	0150-Balasinor	Bhanthala	517329	Available	Available	Available	Available	N.A.
15	0150-Balasinor	Othvad	517349	Available	Available	Available	Available	N.A.
16	0150-Balasinor	Vadadala	517362	Available	Available	Available	Available	Available
17	0151-Kathlal	Apruji	517367	Available	Available	Available	Available	N.A.
18	0151-Kathlal	Ravdavat	517369	Available	Available	Available	Available	N.A.
19	0151-Kathlal	Kakarkhad	517378	Available	Available	Available	Available	N.A.
20	0151-Kathlal	Aral	517390	Available	Available	Available	Available	N.A.
21	0151-Kathlal	Mudel Ratanpur	517391	Available	Available	Available	Available	N.A.
22	0151-Kathlal	Chhipial	517394	Available	Available	Available	Available	N.A.
23	0151-Kathlal	Chhipadi	517395	Available	Available	Available	Available	Available
24	0151-Kathlal	Kaniyel	517397	Available	Available	Available	Available	N.A.
25	0151-Kathlal	Fagvel	517403	Available	Available	Available	Available	N.A.
26	0151-Kathlal	Lasundra	517406	Available	Available	Available	Available	Available
27	0151-Kathlal	Anara	517410	Available	Available	Available	Available	Available
28	0151-Kathlal	Sarali	517415	Available	Available	Available	Available	N.A.
29	0151-Kathlal	Bharkunda	517418	Available	Available	Available	Available	N.A.
30	0151-Kathlal	Pithai	517419	Available	Available	Available	Available	N.A.
31	0151-Kathlal	Bhaner	517420	Available	Available	Available	Available	N.A.
32	0152-Mehmedabad	Bar Muvada	517423	Available	Available	Available	Available	N.A.
33	0152-Mehmedabad	Halдарvas	517425	Available	Available	Available	Available	Available
34	0152-Mehmedabad	Sarsavani	517442	Available	Available	Available	Available	N.A.
35	0152-Mehmedabad	Rudan	517444	Available	Available	Available	Available	Available
36	0152-Mehmedabad	Karoli	517445	Available	Available	Available	Available	N.A.
37	0152-Mehmedabad	Kuna	517449	Available	Available	Available	Available	N.A.

Sr. No.	Name of C.D. Block	Name of Village	Location Code Number	Amenities Not Available (Indicate N.A. Where Amenity Not Available)				
				Primary Health Sub Centre	Tap Drinking Water	Bus Facility	Approach By Pucca Road	Banks
1	2	3	4	8	9	10	11	12
38	0152-Mehmedabad	Kanij	517451	Available	Available	Available	Available	Available
39	0152-Mehmedabad	Modaj	517453	Available	Available	Available	Available	Available
40	0152-Mehmedabad	Mankwa	517454	Available	Available	Available	Available	N.A.
41	0152-Mehmedabad	Khatraj	517460	Available	Available	Available	Available	Available
42	0152-Mehmedabad	Nenpur	517464	Available	Available	Available	Available	Available
43	0152-Mehmedabad	Wanthvali	517470	N.A.	Available	Available	Available	Available
44	0152-Mehmedabad	Sihunj	517472	Available	Available	Available	Available	Available
45	0152-Mehmedabad	Devki Vansol	517476	N.A.	Available	Available	Available	N.A.
46	0152-Mehmedabad	Kachhai	517477	Available	Available	Available	Available	N.A.
47	0153-Kheda	Mahij	517490	Available	Available	Available	Available	Available
48	0153-Kheda	Parsantaj	517503	Available	Available	Available	Available	N.A.
49	0153-Kheda	Nayaka	517512	Available	Available	Available	Available	Available
50	0153-Kheda	Hariyala	517516	Available	Available	Available	Available	N.A.
51	0153-Kheda	Khumarvad	517517	Available	Available	Available	Available	N.A.
52	0153-Kheda	Radhu	517524	Available	Available	Available	Available	Available
53	0154-Matar	Ratanpur	517528	Available	Available	Available	Available	N.A.
54	0154-Matar	Sandhana	517531	Available	Available	Available	Available	Available
55	0154-Matar	Mahelaj	517536	Available	Available	Available	Available	N.A.
56	0154-Matar	Matar	517537	Available	Available	Available	Available	Available
57	0154-Matar	Dethli	517563	Available	Available	Available	Available	N.A.
58	0154-Matar	Limbasi	517566	Available	Available	Available	Available	Available
59	0154-Matar	Bhalada	517572	Available	Available	Available	Available	N.A.
60	0154-Matar	Sinjiwada	517581	Available	Available	Available	Available	N.A.
61	0155-Nadiad	Arera	517583	Available	Available	Available	Available	N.A.
62	0155-Nadiad	Hathaj	517586	Available	Available	Available	Available	N.A.
63	0155-Nadiad	Sodpur	517592	Available	Available	Available	Available	Available
64	0155-Nadiad	Monghroli	517593	Available	Available	Available	Available	N.A.
65	0155-Nadiad	Maholel	517594	Available	Available	Available	Available	Available
66	0155-Nadiad	Dabhan	517604	Available	Available	Available	Available	Available
67	0155-Nadiad	Bilodra	517608	Available	Available	Available	Available	N.A.
68	0155-Nadiad	Marida	517609	Available	Available	Available	Available	N.A.
69	0155-Nadiad	Salun Vanto	517610	Available	Available	Available	Available	N.A.
70	0155-Nadiad	Salun Talpad	517611	Available	Available	Available	Available	Available
71	0155-Nadiad	Chalali	517613	Available	Available	Available	Available	N.A.
72	0155-Nadiad	Surasamal	517614	Available	Available	Available	Available	Available
73	0155-Nadiad	Bamroli	517619	Available	Available	Available	Available	Available
74	0155-Nadiad	Pij	517623	Available	Available	Available	Available	Available
75	0155-Nadiad	Uttarsanda	517626	Available	Available	Available	Available	Available
76	0155-Nadiad	Narsanda	517628	Available	Available	Available	Available	Available
77	0155-Nadiad	Keriavi	517630	Available	Available	Available	Available	Available
78	0155-Nadiad	Piplata	517631	Available	Available	Available	Available	Available



Sr. No.	Name of C.D. Block	Name of Village	Location Code Number	Amenities Not Available (Indicate N.A. Where Amenity Not Available)				
				Primary Health Sub Centre	Tap Drinking Water	Bus Facility	Approach By Pucca Road	Banks
1	2	3	4	8	9	10	11	12
79	0155-Nadiad	Mitral	517632	Available	Available	Available	Available	N.A.
80	0155-Nadiad	Akhdol	517637	Available	Available	Available	Available	N.A.
81	0155-Nadiad	Vadtal	517639	Available	Available	Available	Available	Available
82	0156-Mahudha	Mahisa	517645	Available	Available	Available	Available	N.A.
83	0156-Mahudha	Alina	517664	Available	Available	Available	Available	Available
84	0156-Mahudha	Chunel	517680	Available	Available	Available	Available	Available
85	0156-Mahudha	Heranj	517681	Available	Available	Available	Available	N.A.
86	0157-Thasra	Vanoda	517684	Available	Available	Available	Available	Available
87	0157-Thasra	Sandheli	517690	Available	Available	Available	Available	N.A.
88	0157-Thasra	Wanghroli	517693	Available	Available	Available	Available	Available
89	0157-Thasra	Kuni	517696	Available	Available	Available	Available	Available
90	0157-Thasra	Pipalvada	517715	Available	Available	Available	Available	N.A.
91	0157-Thasra	Vadad	517717	Available	Available	Available	Available	N.A.
92	0157-Thasra	Vaso	517718	Available	Available	Available	Available	N.A.
93	0157-Thasra	Sonipur	517719	Available	Available	Available	Available	N.A.
94	0157-Thasra	Pali	517720	N.A.	Available	Available	Available	Available
95	0157-Thasra	Anghadi	517722	Available	Available	Available	Available	Available
96	0157-Thasra	Vanoti	517745	Available	N.A.	Available	Available	N.A.
97	0157-Thasra	Agarwa	517759	Available	Available	Available	Available	N.A.
98	0157-Thasra	Kalsar	517765	Available	Available	Available	Available	Available
99	0157-Thasra	Dhunadara	517767	Available	Available	Available	Available	N.A.
100	0157-Thasra	Jesapura Mithapura	517775	Available	Available	Available	Available	N.A.
101	0157-Thasra	Raniya	517777	Available	Available	Available	Available	N.A.

**APPENDIX-III - VILLAGE DIRECTORY**  
**LAND UTILISATION DATA IN RESPECT OF CENSUS TOWNS**

Sr. No.	Name of Census Towns and C.D. Block within Bracket	Total Area	Forests	Area under Non-agricultural Uses	Barren and Un-cultivable land	Permanent Pastures and Other Grazing Lands	Land Under Miscellaneous Tree Crops etc.	Cultivable Waste Land	Fallow Lands other than Current Fallows	Current Fallows	Net Area Shown	Total Irrigated Land Area	Total Un-irrigated Land Area
1	2	3	4	5	6	7	8	9	10	11	12	13	14
1	Virpur (CT)	1262.00	94.42	26.13	0.00	38.64	0.00	10.00	96.94	129.86	866.01	710.00	156.01

**APPENDIX-IV - VILLAGE DIRECTORY****C.D. BLOCK WISE LIST OF INHABITED VILLAGES WHERE NO AMENITY OTHER THAN DRINKING WATER FACILITY IS AVAILABLE**

Sr. No.	Name of CD Block	Location Code Number	Name of Village
1	2	3	4
----- NIL -----			

**APPENDIX V- VILLAGE DIRECTORY****SUMMARY SHOWING NUMBER OF VILLAGES NOT HAVING SCHEDULED CASTES POPULATION**

Sr. No.	Name of C.D. Block	Total Villages	Uninhabited Villages	Inhabited Villages	Number of Inhabited Villages Having No Scheduled Castes Population
1	2	3	4	5	6
1	0148-Kapadvanj	106	0	106	32
2	0149-Virpur	53	1	52	21
3	0150-Balasinor	46	0	46	11
4	0151-Kathlal	58	0	58	16
5	0152-Mehmedabad	65	0	65	13
6	0153-Kheda	39	0	39	0
7	0154-Matar	55	0	55	3
8	0155-Nadiad	59	0	59	2
9	0156-Mahudha	41	0	41	4
10	0157-Thasra	96	2	94	2
	<b>Total</b>	<b>618</b>	<b>3</b>	<b>615</b>	<b>104</b>

**APPENDIX VI - VILLAGE DIRECTORY****SUMMARY SHOWING NUMBER OF VILLAGES NOT HAVING SCHEDULED TRIBES POPULATION**

Sr. No.	Name of C.D. Block	Total Villages	Uninhabited Villages	Inhabited Villages	Number of Inhabited Villages Having No Scheduled Tribes Population
1	2	3	4	5	6
1	0148-Kapadvanj	106	0	106	66
2	0149-Virpur	53	1	52	40
3	0150-Balasinor	46	0	46	27
4	0151-Kathlal	58	0	58	37
5	0152-Mehmedabad	65	0	65	43
6	0153-Kheda	39	0	39	3
7	0154-Matar	55	0	55	27
8	0155-Nadiad	59	0	59	20
9	0156-Mahudha	41	0	41	29
10	0157-Thasra	96	2	94	41
	<b>Total</b>	<b>618</b>	<b>3</b>	<b>615</b>	<b>333</b>

## APPENDIX VII - VILLAGE DIRECTORY

### LIST OF VILLAGES ACCORDING TO THE PROPORTION OF THE SCHEDULED CASTES TO THE TOTAL POPULATION BY RANGES

#### A - Scheduled Castes

**Block: Kapadvanj (0148)**

Range of Scheduled Castes Population (Percentages)	Location Code Number	Name of Village	Range of Scheduled Castes Population (Percentages)	Location Code Number	Name of Village
1	2	3	1	2	3
Nil			Less than 5		
	517160	Fuljina Muvada		517159	Bobha
	517165	Rampura		517161	Betawada
	517170	Jambudi		517162	Vaghajipur
	517171	Singpur		517163	Nikol
	517172	Nathana Muvada		517164	Punadra
	517175	Bavano Math		517167	Shihora
	517176	Bhoja Na Muvada		517168	Dhuliya Vasna
	517177	Talpada		517195	Kashipura
	517178	Deradi Pavathi		517202	Bhungaliya
	517179	Palaiya		517203	Alawa
	517181	Vyasjina Muvada		517208	Sultanpur (Vadadhara)
	517186	Dadana Muvada		517209	Vadadhara
	517188	Vaghana Muvada		517214	Dudhathal
	517189	Gocharna Muvada		517218	Jagdupur
	517192	Malana Muvada		517219	Kalaji
	517193	Valva Mahuda		517223	Hamirpura
	517196	Suki		517225	Thunchal
	517200	Dandiyapur		517226	Sultanpur (Taiyabpur)
	517201	Kotwalna Muvada		517228	Taiyabpur
	517204	Ladujina Muvada		517230	Bhutiya
	517210	Vanta		517231	Danadra
	517220	Rozavada		517233	Garod
	517224	Aghatna Muvada		517234	Navagam
	517227	Khanpur		517239	Atarsumba
	517229	Alampur		517241	Kosam
	517238	Kabhaina Muvada		517243	Singali
	517240	Vaghavat		517244	Mahamadpura
	517242	Vavna Muvada		517247	Mal Itadi Pagi Bhag
	517246	Khadol		517248	Mal Itadi Baraiya Bhag
	517249	Vejalpur		517251	Mirapur
	517252	Fatiyabad		517253	Antroli
	517257	Vasna		517254	Torna
				517255	Dasalvada

Range of Scheduled Castes Population (Percentages)	Location Code Number	Name of Village
1	2	3
<b>5 - 10</b>	517264	Vadol
	517169	Narshipur
	517173	Moti Zer
	517174	Abvel
	517182	Nirmali
	517184	Zanda
	517185	Aboch
	517191	Ghadiya
	517211	Ghauva
	517212	Sunda
	517215	Letar
	517221	Kevadiya
	517222	Bhailakui
	517232	Antisar
	517235	Jaloya
	517236	Karkariya
	517245	Ramosadi
	517250	Rampura (Sundarvadi)
	517256	Ambaliyara
517259	Dahiyap	
517260	Salod	

Range of Scheduled Castes Population (Percentages)	Location Code Number	Name of Village
1	2	3
<b>11 - 20</b>	517261	Sorna
	517262	Savali
	517263	Chikhlod
	517166	Lal Mandva
	517180	Telnar
	517183	Lalpur (Nirmali)
	517187	Nani Zer
	517194	Kavath
	517197	Pathoda
	517198	Vaghas
<b>21 - 30</b>	517199	Vyas Vasna
	517205	Pirojpur
	517206	Dantali
	517207	Thavad
	517213	Reliya
	517216	Vadali
	517237	Ukardina Muvada
	517258	Dana
	517190	Kamboya
	517217	Lalpur

**Block: Virpur (0149)**

Range of Scheduled Castes Population (Percentages)	Location Code Number	Name of Village
1	2	3
<b>Nil</b>	517266	Butiya
	517268	Chikhli Jhojha
	517272	Chharvangi
	517275	Badharpura
	517276	Alampura
	517279	Umariya
	517282	Chorasa
	517288	Kasudi
	517289	Baroda
	517291	Nasroli

Range of Scheduled Castes Population (Percentages)	Location Code Number	Name of Village
1	2	3
<b>Nil</b>	517292	Kaslavati
	517294	Gopalpura
	517296	Jamalpur
	517297	Gomvadi
	517298	Dholavada
	517301	Handiya (Virpur)
	517303	Balvakhant Na Muvada
	517307	Tajpur
	517308	Jodhpur
	517313	Ratankuva
517314	Bhanjini Vav	

Range of Scheduled Castes Population (Percentages)	Location Code Number	Name of Village
1	2	3
<b>Less than 5</b>		
	517269	Khata
	517281	Vaghas
	517285	Salaiya
	517295	Rasulpur
	517299	Rajena
	517302	Sariya
	517305	Jambudi
	517306	Aspur
	517310	Bar
	517311	Varadhara
<b>5 - 10</b>		
	517265	Bhatpur
	517273	Rampura
	517277	Debhari
	517280	Koydam
	517283	Kharod
	517284	Rojhav
	517286	Rajpur (Virpur)

**Block: Balasinor (0150)**

Range of Scheduled Castes Population (Percentages)	Location Code Number	Name of Village
1	2	3
<b>Nil</b>		
	517319	Alela
	517320	Gundela
	517321	Dhanela
	517333	Dhathi
	517335	Dhundhaliya
	517336	Manvarpura
	517348	Baliyadev
	517350	Parpadiya
	517356	Kotarbor
	517357	Gadhna Muvada
	517360	Jamiyatpura
<b>Less than 5</b>		
	517322	Kambopa
	517325	Jetholi

Range of Scheduled Castes Population (Percentages)	Location Code Number	Name of Village
1	2	3
	517290	Kumbharvadi
	517293	Kheroli
	517300	Limbarvada
	517304	Pansroda
	517315	Panta
	517316	Gadheli
	517317	Saradiya
<b>11 - 20</b>		
	517270	Ghatda
	517271	Koyla
	517274	Gandhari
	517278	Bharodi
	517312	Asundariya
<b>31 - 40</b>		
	517287	Raliyata (Virpur)
<b>41 - 50</b>		
	517309	Javrakhant Na Muvada

Range of Scheduled Castes Population (Percentages)	Location Code Number	Name of Village
1	2	3
	517326	Vasadra
	517327	Pandva
	517329	Bhantala
	517331	Khandivav
	517332	Dev
	517338	Gunthli
	517340	Meghaliya
	517344	Gadhavada
	517346	Saroda
	517355	Raliyata (Balasinor)
	517358	Vanakbori
	517364	Handiya (Balasinor)
<b>5 - 10</b>		
	517324	parabiya

Range of Scheduled Castes Population (Percentages)	Location Code Number	Name of Village
1	2	3
	517328	Sutariya
	517334	Limbdi
	517337	Felsani
	517339	Jorapura
	517341	Kadaia
	517343	Pilodra
	517349	Othvad
	517351	Navagama
	517354	Saliyavadi
	517359	Sakariya
	517362	Vadadala

Range of Scheduled Castes Population (Percentages)	Location Code Number	Name of Village
1	2	3
<b>11 - 20</b>		
	517330	Raiyoli
	517345	Dakhariya
	517347	Gaja Pagina Muvada
	517352	Bodeli
	517363	Rajpur (Balasinor)
<b>21 - 30</b>		
	517323	Dolat Poyda
	517342	Janod
	517353	Karanpur
	517361	Kunjara

**Block: Kathlal (0151)**

Range of Scheduled Castes Population (Percentages)	Location Code Number	Name of Village
1	2	3
<b>Nil</b>		
	517368	Suravat
	517372	Lakha Miyani Muvadi
	517373	Nani Bhanavat
	517375	Manorni Muvadi
	517376	Hathiyani Muvadi
	517382	Khalal
	517383	Pato
	517385	Bhagatna Muvada
	517386	Gugaliya
	517387	Sipaini Muvadi
	517389	Gangadasni Muvadi
	517393	Gangiyal
	517396	Vantda
	517412	Pahad
	517414	Jamni
	517421	Shahpur
<b>Less than 5</b>		
	517365	Narpura Alias Narmiyani Muvadi
	517366	Madadra
	517367	Apruji

Range of Scheduled Castes Population (Percentages)	Location Code Number	Name of Village
1	2	3
	517369	Ravdavatt
	517370	Chared
	517371	Chelavat
	517374	Moti Bhanavat
	517377	Sandesar
	517378	Kakarkhad
	517379	Sarkhej
	517380	Badarpur
	517381	Mirjapur
	517384	Khadal
	517390	Aral
	517391	Mudel Ratanpur
	517392	Gadvel
	517394	Chhipial
	517395	Chhipadi
	517397	Kaniyel
	517398	Bhatera
	517399	Dampat
	517403	Fagvel
	517408	Laxmanpura
	517411	Porda Bhatera

Range of Scheduled Castes Population (Percentages)	Location Code Number	Name of Village
1	2	3
5 - 10	517415	Sarali
	517416	Bagdol
	517417	Abhripur
	517418	Bharkunda
	517419	Pithai
	517420	Bhaner
	517422	Ghoghawada
	517401	Vishvnathpura
	517404	Porda Fagvel
	517406	Lasundra

Range of Scheduled Castes Population (Percentages)	Location Code Number	Name of Village
1	2	3
11 - 20	517407	Ladvel
	517409	Kathana
	517410	Anara
	517400	Sikandar Porda
	517402	Charan Nikol
	517405	Fulchhatrapura
41 - 50	517413	Jitpura
	517388	Kaletar

**Block: Mehmedabad (0152)**

Range of Scheduled Castes Population (Percentages)	Location Code Number	Name of Village	
1	2	3	
Nil	517424	Umedpura	
	517426	Gokalpura	
	517428	Moti Timbli	
	517429	Nani Timbali	
	517431	Kothipura	
	517432	Moti Adboli	
	517433	Pahadiya	
	517434	Surajpura	
	517439	Ajabpura	
	517441	Ratanpura	
	517447	Charan Na Muvada	
	517459	Navagam (Dolpura)	
	517484	Gadva	
	Less than 5	517423	Bar Muvada
		517427	Hathnoli
517430		Nani Adboli	
517436		Rohisa	
517438		Jalampura	
517440		Ghodasar	
517442		Sarsavani	
517443		Jaliya	

Range of Scheduled Castes Population (Percentages)	Location Code Number	Name of Village
1	2	3
Less than 5	517444	Rudan
	517445	Karoli
	517446	Shatrunda
	517448	Charan Na Muvada (Inami)
	517449	Kuna
	517452	Amsaran
	517453	Modaj
	517454	Mankwa
	517455	Rinchhol
	517457	Vansoli
	517458	Navchetan
	517461	Sojali
	517462	Ghodali
	517463	Sansoli
	517466	Sadra
	517470	Wanthvali
	517471	Kesra
	517472	Sihunj
	517473	Vansol Sundha
517474	Sundha	
517475	Vamali	
517477	Kachhai	
517479	Chhapra	

Range of Scheduled Castes Population (Percentages)	Location Code Number	Name of Village
1	2	3
<b>5 - 10</b>	517480	Katakपुरा
	517481	Iawa
	517482	Bavra
	517483	Gothaj
	517485	Samaspur
	517425	Haldarvas
	517435	Raska
	517437	Jinjar
	517450	Dajipura
	517451	Kanij

Range of Scheduled Castes Population (Percentages)	Location Code Number	Name of Village
1	2	3
	517456	Aklacha
	517460	Khatraj
	517464	Nenpur
	517465	Malutaj
	517467	Vadadla
	517468	Pahad
	517469	Areri
	517476	Devki Vansol
	517478	Virol
	517486	Khambhali
517487	Varsola	

**Block: Kheda (0153)**

Range of Scheduled Castes Population (Percentages)	Location Code Number	Name of Village
1	2	3
<b>Less than 5</b>	517497	Pinglaj
	517502	Dedarda
	517503	Parsantaj
	517505	Kajipura
	517507	Pansoli
	517516	Hariyala
<b>5 - 10</b>	517491	Bidaj
	517492	Kanera
	517493	Sarsa
	517494	Vasna Margiya
	517500	Malarpura
	517504	Vasna-Khurd
	517506	Goblaj
	517511	Kaloli
	517512	Nayaka
	517513	Bherai
517517	Khumarvad	
517521	Shetra	
517526	Vasna Bujarg	

Range of Scheduled Castes Population (Percentages)	Location Code Number	Name of Village
1	2	3
<b>11 - 20</b>	517488	Umiyapura
	517489	Lali
	517490	Mahij
	517495	Sankhej
	517498	Kathwada
	517499	Navagam
	517501	Samadara
	517508	Chalindra
	517509	Dharoda
	517514	Dhathal
	517515	Vadala
	517518	Vavdi
	517520	Govindpura
	517523	Varsang
517524	Radhu	
517525	Chandna	
<b>21 - 30</b>	517510	Chitrasar
	517519	Damri
	517522	Rasikpura
<b>31 - 40</b>	517496	Vaikunthpura



**Block: Matar (0154)**

Range of Scheduled Castes Population (Percentages)	Location Code Number	Name of Village
1	2	3
<b>Nil</b>		
	517565	Ranasar
	517567	Mehmedabad
	517569	Chanor
<b>Less than 5</b>		
	517528	Ratanpur
	517529	Antroli
	517531	Sandhana
	517533	Vansar
	517534	Pipariya
	517535	Koshiyal
	517536	Mahelaj
	517538	Khadiyarpura
	517539	Undhela
	517544	Baroda
	517545	Kunjara
	517546	Punaj
	517547	Aslali
	517548	Machhiel
	517550	Maliyataj
	517551	Siholdi
	517555	Tranja
	517559	Nadhanpur
	517561	Nagrama
	517563	Dethli
	517570	Shekhupur
	517571	Vasai
	517572	Bhalada
	517574	Indarvarna
	517575	Hadeva

Range of Scheduled Castes Population (Percentages)	Location Code Number	Name of Village
1	2	3
	517576	Valotri
	517578	Viroja
	517581	Sinjiwada
<b>5 - 10</b>		
	517527	Sokhda
	517530	Haijarabad
	517537	Matar
	517540	Alindra
	517541	Untai
	517542	Garmala
	517543	Traj
	517549	Heranj
	517552	Laval
	517553	Khandhli
	517554	Kathoda
	517556	Kharenti
	517557	Palla
	517560	Marala
	517562	Nandoli
	517564	Malavada
	517566	Limbasi
	517568	Vastana
	517577	Daloli
	517579	Bamangam
	517580	Pariyej
<b>11 - 20</b>		
	517532	Radhvanaj
	517558	Asamali
	517573	Sayla

**Block: Nadiad (0155)**

Range of Scheduled Castes Population (Percentages)	Location Code Number	Name of Village	Range of Scheduled Castes Population (Percentages)	Location Code Number	Name of Village
1	2	3	1	2	3
<b>Nil</b>				517617	Tundel
	517597	Erandiyapura		517618	Davda
	517611	Salun Talpad		517619	Bamroli
<b>Less than 5</b>				517622	Rampura
	517582	Andhaj		517625	Piplag
	517583	Arera		517626	Uttarsanda
	517584	Dawapura		517627	Bhumel
	517585	Vina		517629	Gutal
	517586	Hathaj		517630	Keriavi
	517587	Navagam		517631	Piplata
	517588	Javol		517632	Mitral
	517589	Arajanpur Kot		517635	Thaledi
	517590	Nana Vaga		517637	Akhdol
	517591	Paldi		517638	Valetva
	517592	Sodpur		517639	Vadtal
	517593	Monghroli		517640	Rajnagar
	517594	Maholel	<b>5 - 10</b>		
	517595	Palaiya		517599	Silod
	517596	Valla		517604	Dabhan
	517598	Aljada		517606	Yoginagar
	517600	Hathnoli		517607	Manjipura (Part)
	517601	Degam		517612	Alindra
	517602	Zarol		517621	Vaso
	517603	Dantali		517624	Dumral
	517605	Kamla (Part)		517628	Narsanda
	517608	Bilodra		517634	Navagam
	517609	Marida		517636	Kaloli
	517610	Salun Vanto	<b>11 - 20</b>		
	517613	Chalali		517620	Palana
	517614	Surasamal		517623	Pij
	517615	Kanjoda		517633	Gangapur
	517616	Fatepur			

**Block: Mahudha (0156)**

Range of Scheduled Castes Population (Percentages)	Location Code Number	Name of Village
1	2	3
<b>Nil</b>		
	517642	Faloli
	517648	Khurdabad
	517663	Mirjapur
	517675	Mulaj
<b>Less than 5</b>		
	517641	Khandivav
	517643	Vasna
	517644	Nizampura
	517647	Kaprupur
	517649	Minawada
	517650	Ruppura
	517651	Dadusar
	517654	Dhandhodi
	517655	Finav
	517656	Bhumas
	517657	Hajatiya
	517658	Singhali
	517659	Nani Khadol
	517660	Moti Khadol
	517661	Balol
	517662	Kaiyaj

Range of Scheduled Castes Population (Percentages)	Location Code Number	Name of Village
1	2	3
	517664	Alina
	517665	Nagval
	517667	Kadi
	517668	Undra
	517669	Toraniya
	517670	Nadgam
	517671	Mangalpur
	517672	Khuntaj
	517673	Sapla
	517674	Bagdu
	517676	Sanali
	517677	Khaladi
	517678	Baladi
	517679	Sheri
	517680	Chunel
<b>5 - 10</b>		
	517645	Mahisa
	517646	Porda
	517652	Mehmedabad Muvada
	517653	Vadthal
	517666	Sastapur
	517681	Heranj

**Block: Thasra (0157)**

Range of Scheduled Castes Population (Percentages)	Location Code Number	Name of Village
1	2	3
<b>Nil</b>		
	517737	Sarnal
	517738	Uplet
<b>Less than 5</b>		
	517683	Mahi Itadi
	517686	Bhatvasna
	517687	Nanadara
	517688	Shamalpura
	517690	Sandheli

Range of Scheduled Castes Population (Percentages)	Location Code Number	Name of Village
1	2	3
	517697	Sangol
	517702	Jargal
	517705	Gadhvina Muvada
	517706	Ajroli
	517707	Rani Porda
	517711	Porda
	517715	Pipalvada
	517719	Sonipur
	517726	Vajewal

Range of Scheduled Castes Population (Percentages)	Location Code Number	Name of Village	Range of Scheduled Castes Population (Percentages)	Location Code Number	Name of Village
1	2	3	1	2	3
	517729	Amrutpura		517698	Padal
	517730	Saiyat		517699	Timbana Muvada
	517733	Aurangpura		517704	Palaiya
	517734	Badharpura		517710	Rawaliya
	517735	Ambav		517717	Vadad
	517736	Rustampura		517718	Vaso
	517739	Shahpura		517720	Pali
	517742	Sandheliya		517721	Malvan
	517743	Dhundi		517722	Anghadi
	517747	Sui		517724	Kosam
	517748	Vallavpura		517725	Golaj
	517749	Bordi		517728	Chandasar
	517750	Morambli		517731	Muliyad
	517751	Masra		517732	Ekalvelu
	517752	Khijalpur Talpad		517740	Udhmatpura
	517756	Simlaj		517741	jalanagar
	517758	Rakhiyal (Part)		517744	Rasulpur Thasra
	517759	Agarwa		517745	Vanoti
	517760	Kotariya		517753	Khijalpur Vanto
	517761	Gumadiya		517754	Malai
	517762	Vamali		517757	jakhed
	517763	Umba		517769	Harkhol
	517764	Marghakui		517772	Manjipura
	517765	Kalsar		517774	Kotlindora
	517766	Pandvania	<b>11 - 20</b>		
	517767	Dhunadara		517689	Ozharala
	517768	Nes		517695	Menpura
	517770	Aklach		517700	Rasulpur Padal
	517771	Bhadrasa		517701	Sonaiya
	517773	Chitlav		517703	Dabhali
	517775	Jesapura Mithapura		517708	Chetarsumba
	517776	Jorapura		517709	Vithalपुरa
	517777	Raniya		517712	Ajupura
<b>5 - 10</b>				517714	Bharthari
	517682	Khad Godhra		517716	Mithana Muvada
	517684	Vanoda		517746	Pilol
	517685	Rozva		517755	Vinzol
	517691	Salun	<b>21 - 30</b>		
	517692	Sanadra		517723	Dabhsar
	517693	Wanghroli			
	517694	Baladha			
	517696	Kuni			

## APPENDIX VII - VILLAGE DIRECTORY

### LIST OF VILLAGES ACCORDING TO THE PROPORTION OF THE SCHEDULED TRIBES TO THE TOTAL POPULATION BY RANGES

#### B - Scheduled Tribes

##### Block: Kapadvanj (0148)

Range of Scheduled Tribes Population (Percentages)	Location Code Number	Name of Village	Range of Scheduled Tribes Population (Percentages)	Location Code Number	Name of Village
1	2	3	1	2	3
Nil				517203	Alawa
	517159	Bobha		517204	Ladujina Muvada
	517160	Fuljina Muvada		517205	Pirojpur
	517162	Vaghajipur		517206	Dantali
	517163	Nikol		517208	Sultanpur (Vadadhara)
	517165	Rampura		517209	Vadadhara
	517167	Shihora		517210	Vanta
	517168	Dhuliya Vasna		517211	Ghauva
	517170	Jambudi		517213	Reliya
	517171	Singpur		517215	Letar
	517172	Nathana Muvada		517217	Lalpur
	517175	Bavano Math		517218	Jagdupur
	517176	Bhoja Na Muvada		517219	Kalaji
	517177	Talpada		517220	Rozavada
	517178	Deradi Pavathi		517222	Bhailakui
	517179	Palaiya		517223	Hamirpura
	517180	Telnar		517224	Aghatna Muvada
	517181	Vyasjina Muvada		517225	Thunchal
	517183	Lalpur (Nirmali)		517227	Khanpur
	517184	Zanda		517229	Alampur
	517185	Aboch		517235	Jaloya
	517186	Dadana Muvada		517237	Ukardina Muvada
	517187	Nani Zer		517238	Kabhaina Muvada
	517188	Vaghana Muvada		517241	Kosam
	517189	Gocharna Muvada		517242	Vavna Muvada
	517190	Kamboya		517243	Singali
	517192	Malana Muvada		517246	Khadol
	517193	Valva Mahuda		517248	Mal Itadi Baraiya Bhag
	517195	Kashipura		517250	Rampura (Sundarvadi)
	517196	Suki		517252	Fatiyabad
	517200	Dandiyapur		517256	Ambaliyara
	517201	Kotwalna Muvada		517257	Vasna
	517202	Bhungaliya		517260	Salod
				517261	Sorna

Range of Scheduled Tribes Population (Percentages)	Location Code Number	Name of Village
1	2	3
<b>Less than 5</b>		
	517161	Betawada
	517164	Punadra
	517169	Narshipur
	517173	Moti Zer
	517174	Abvel
	517182	Nirmali
	517191	Ghadiya
	517194	Kavath
	517197	Pathoda
	517198	Vaghas
	517199	Vyas Vasna
	517207	Thavad
	517214	Dudhathal
	517216	Vadali
	517221	Kevadiya
	517226	Sultanpur (Taiyabpur)
	517228	Taiyabpur
	517232	Antisar
	517233	Garod
	517234	Navagam
	517236	Karkariya

Range of Scheduled Tribes Population (Percentages)	Location Code Number	Name of Village
1	2	3
	517239	Atarsumba
	517240	Vaghavat
	517244	Mahamadpura
	517245	Ramosadi
	517247	Mal Itadi Pagi Bhag
	517249	Vejalpur
	517253	Antroli
	517254	Torna
	517255	Dasalvada
	517258	Dana
	517259	Dahiyap
	517262	Savali
	517264	Vadol
<b>5 - 10</b>		
	517212	Sunda
	517230	Bhutiya
	517231	Danadra
	517251	Mirapur
<b>11 - 20</b>		
	517263	Chikhlod
<b>21 - 30</b>		
	517166	Lal Mandva

**Block: Virpur (0149)**

Range of Scheduled Tribes Population (Percentages)	Location Code Number	Name of Village
1	2	3
<b>Nil</b>		
	517265	Bhatpur
	517266	Butiya
	517269	Khata
	517270	Ghatda
	517272	Chharvangi
	517273	Rampura
	517275	Badharpura
	517276	Alampura
	517278	Bharodi
	517279	Umariya
	517281	Vaghas

Range of Scheduled Tribes Population (Percentages)	Location Code Number	Name of Village
1	2	3
	517282	Chorasa
	517284	Rojhav
	517285	Salaiya
	517286	Rajpur (Virpur)
	517287	Raliyata (Virpur)
	517288	Kasudi
	517289	Baroda
	517290	Kumbharvadi
	517291	Nasroli
	517292	Kaslavati
	517294	Gopalpura
	517295	Rasulpur

Range of Scheduled Tribes Population (Percentages)	Location Code Number	Name of Village
1	2	3
	517296	Jamalpur
	517297	Gomvadi
	517298	Dholavada
	517299	Rajena
	517300	Limbarvada
	517301	Handiya (Virpur)
	517302	Sariya
	517303	Balvakhant Na Muvada
	517304	Pansroda
	517305	Jambudi
	517308	Jodhpur
	517309	Javrakhant Na Muvada
	517310	Bar
	517311	Varadhara
	517312	Asundariya
	517313	Ratankuva

Range of Scheduled Tribes Population (Percentages)	Location Code Number	Name of Village
1	2	3
	517314	Bhanjini Vav
<b>Less than 5</b>	517271	Koyla
	517274	Gandhari
	517277	Debhari
	517280	Koydam
	517283	Kharod
	517293	Kheroli
	517306	Aspur
	517315	Panta
	517316	Gadheli
	517317	Saradiya
<b>5 - 10</b>		
	517268	Chikhli Jhojha
<b>41 - 50</b>		
	517307	Tajpur

**Block: Balasinor (0150)**

Range of Scheduled Tribes Population (Percentages)	Location Code Number	Name of Village
1	2	3
<b>Nil</b>		
	517320	Gundela
	517321	Dhanela
	517322	Kambopa
	517323	Dolat Poyda
	517324	parabiya
	517328	Sutariya
	517330	Raiyoli
	517331	Khandivav
	517333	Dhathi
	517334	Limbi
	517335	Dhundhaliya
	517336	Manvarpura
	517338	Gunthli
	517339	Jorapura
	517340	Meghaliya
	517345	Dakhariya

Range of Scheduled Tribes Population (Percentages)	Location Code Number	Name of Village
1	2	3
	517346	Saroda
	517347	Gaja Pagina Muvada
	517348	Baliyadev
	517349	Othvad
	517350	Parpadiya
	517351	Navagama
	517352	Bodeli
	517355	Raliyata (Balasinor)
	517357	Gadhna Muvada
	517360	Jamiyatpura
	517361	Kunjara
<b>Less than 5</b>		
	517319	Alela
	517327	Pandva
	517329	Bhanthala
	517332	Dev
	517337	Felsani

Range of Scheduled Tribes Population (Percentages)	Location Code Number	Name of Village
1	2	3
5 - 10	517344	Gadhavada
	517354	Saliyavadi
	517358	Vanakbori
	517362	Vadadala
	517363	Rajpur (Balasinor)
	517364	Handiya (Balasinor)
	517325	Jetholi

Range of Scheduled Tribes Population (Percentages)	Location Code Number	Name of Village
1	2	3
21 - 30	517326	Vasadra
	517341	Kadaia
	517342	Janod
	517356	Kotarbor
	517359	Sakariya
	517343	Pilodra
	517353	Karanpur

**Block: Kathlal (0151)**

Range of Scheduled Tribes Population (Percentages)	Location Code Number	Name of Village
1	2	3
Nil		
	517365	Narpura Alias Narmiyani Muvadi
	517366	Madadra
	517368	Suravat
	517372	Lakha Miyani Muvadi
	517373	Nani Bhanavat
	517374	Moti Bhanavat
	517376	Hathiyani Muvadi
	517377	Sandesar
	517378	Kakarkhad
	517379	Sarkhej
	517381	Mirjapur
	517382	Khalal
	517383	Pato
	517384	Khadal
	517385	Bhagatna Muvada
	517386	Gugaliya
	517387	Sipaini Muvadi
	517389	Gangadasni Muvadi
	517390	Aral
	517391	Mudel Ratanpur
	517393	Gangiyal
	517394	Chhipial
	517396	Vantda
	517400	Sikandar Porda

Range of Scheduled Tribes Population (Percentages)	Location Code Number	Name of Village
1	2	3
Less than 5	517402	Charan Nikol
	517404	Porda Fagvel
	517409	Kathana
	517411	Porda Bhatara
	517412	Pahad
	517413	Jitpura
	517414	Jamni
	517415	Sarali
	517416	Bagdol
	517417	Abhripur
	517418	Bharkunda
	517421	Shahpur
	517422	Ghoghawada
	517367	Apruji
517369	Ravdavat	
517370	Chared	
517371	Chelavat	
517375	Manorni Muvadi	
517380	Badarpur	
517388	Kaletar	
517392	Gadvel	
517395	Chhipadi	
517397	Kaniyel	
517399	Dampat	



Range of Scheduled Tribes Population (Percentages)	Location Code Number	Name of Village
1	2	3
	517401	Vishvnathpura
	517403	Fagvel
	517405	Fulchhatrapura
	517406	Lasundra
	517407	Ladvel
	517410	Anara

Range of Scheduled Tribes Population (Percentages)	Location Code Number	Name of Village
1	2	3
	517419	Pithai
	517420	Bhaner
<b>5 - 10</b>		
	517398	Bhatera
<b>11 - 20</b>		
	517408	Laxmanpura

**Block: Mehmedabad (0152)**

Range of Scheduled Tribes Population (Percentages)	Location Code Number	Name of Village
1	2	3
<b>Nil</b>		
	517424	Umedpura
	517426	Gokalpura
	517427	Hathnoli
	517428	Moti Timbli
	517429	Nani Timbali
	517430	Nani Adboli
	517431	Kothipura
	517432	Moti Adboli
	517433	Pahadiya
	517434	Surajpura
	517435	Raska
	517436	Rohisa
	517437	Jinjar
	517438	Jalampura
	517439	Ajabpura
	517440	Ghodasar
	517441	Ratanpura
	517443	Jaliya
	517445	Karoli
	517446	Shatrunda
	517447	Charan Na Muvada
	517448	Charan Na Muvada (Inami)
	517449	Kuna
	517450	Dajipura
	517452	Amsaran
	517457	Vansoli

Range of Scheduled Tribes Population (Percentages)	Location Code Number	Name of Village
1	2	3
	517459	Navagam (Dolpura)
	517462	Ghodali
	517463	Sansoli
	517466	Sadra
	517467	Vadadla
	517468	Pahad
	517471	Kesra
	517472	Sihunj
	517473	Vansol Sundha
	517474	Sundha
	517475	Vamali
	517478	Viol
	517480	Katakpura
	517481	Iawa
	517483	Gothaj
	517484	Gadva
	517485	Samaspur
<b>Less than 5</b>		
	517423	Bar Muvada
	517425	Haldarvas
	517442	Sarsavani
	517444	Rudan
	517453	Modaj
	517454	Mankwa
	517455	Rinchhol
	517456	Aklacha
	517458	Navchetan

Range of Scheduled Tribes Population (Percentages)	Location Code Number	Name of Village
1	2	3
	517460	Khatraj
	517461	Sojali
	517464	Nenpur
	517469	Areri
	517470	Wanthvali
	517476	Devki Vansol
	517477	Kachhai

Range of Scheduled Tribes Population (Percentages)	Location Code Number	Name of Village
1	2	3
	517479	Chhapra
	517482	Bavra
	517486	Khambhali
	517487	Varsola
<b>5 - 10</b>		
	517451	Kanij
	517465	Malutaj

**Block: Kheda (0153)**

Range of Scheduled Tribes Population (Percentages)	Location Code Number	Name of Village
1	2	3
<b>Nil</b>		
	517513	Bherai
	517519	Damri
	517520	Govindpura
<b>Less than 5</b>		
	517488	Umiyapura
	517495	Sankhej
	517496	Vaikunthpura
	517497	Pinglaj
	517498	Kathwada
	517500	Malarpura
	517502	Dedarda
	517503	Parsantaj
	517504	Vasna-Khurd
	517505	Kajipura
	517507	Pansoli
	517508	Chalindra
	517509	Dharoda
	517510	Chitrasar
	517511	Kaloli
	517514	Dhathal
	517516	Hariyala
	517517	Khumarvad

Range of Scheduled Tribes Population (Percentages)	Location Code Number	Name of Village
1	2	3
	517518	Vavdi
	517521	Shetra
	517522	Rasikpura
	517523	Varsang
	517524	Radhu
	517525	Chandna
<b>5 - 10</b>		
	517492	Kanera
	517499	Navagam
	517506	Goblaj
	517526	Vasna Bujarg
<b>11 - 20</b>		
	517489	Lali
	517490	Mahij
	517493	Sarsa
	517494	Vasna Margiya
	517512	Nayaka
	517515	Vadala
<b>21 - 30</b>		
	517501	Samadara
<b>31 - 40</b>		
	517491	Bidaj

**Block: Matar (0154)**

Range of Scheduled Tribes Population (Percentages)	Location Code Number	Name of Village
1	2	3
Nil		
	517530	Haijarabad
	517534	Pipariya
	517535	Koshiyal
	517538	Khadiyarpura
	517541	Untai
	517544	Baroda
	517545	Kunjara
	517547	Aslali
	517548	Machhiel
	517549	Heranj
	517550	Maliyataj
	517551	Siholdi
	517554	Kathoda
	517556	Kharenti
	517559	Nadhanpur
	517560	Marala
	517561	Nagrama
	517562	Nandoli
	517565	Ranasar
	517567	Mehmedabad
	517569	Chanor
	517570	Shekhupur
	517571	Vasai
	517574	Indarvarna
	517577	Daloli
	517578	Viroja
	517580	Pariyej

Range of Scheduled Tribes Population (Percentages)	Location Code Number	Name of Village
1	2	3
Less than 5		
	517527	Sokhda
	517528	Ratanpur
	517529	Antroli
	517531	Sandhana
	517532	Radhvanaj
	517533	Vansar
	517536	Mahelaj
	517537	Matar
	517539	Undhela
	517540	Alindra
	517542	Garmala
	517543	Traj
	517546	Punaj
	517552	Laval
	517553	Khandhli
	517555	Tranja
	517557	Palla
	517563	Dethli
	517564	Malavada
	517568	Vastana
	517572	Bhalada
	517573	Sayla
	517575	Hadeva
	517576	Valotri
	517579	Bamangam
	517581	Sinjiwada
5 - 10		
	517558	Asamali
	517566	Limbasi

**Block: Nadiad (0155)**

Range of Scheduled Tribes Population (Percentages)	Location Code Number	Name of Village
1	2	3
Nil		
	517584	Dawapura
	517587	Navagam

Range of Scheduled Tribes Population (Percentages)	Location Code Number	Name of Village
1	2	3
	517589	Arajanpur Kot
	517590	Nana Vaga
	517591	Paldi

Range of Scheduled Tribes Population (Percentages)	Location Code Number	Name of Village
1	2	3
	517595	Palaiya
	517597	Erandiyapura
	517598	Aljada
	517600	Hathnoli
	517602	Zarol
	517609	Marida
	517613	Chalali
	517614	Surasamal
	517615	Kanjoda
	517624	Dumral
	517630	Keriavi
	517635	Thaledi
	517636	Kaloli
	517638	Valetva
	517640	Rajnagar
<b>Less than 5</b>		
	517582	Andhaj
	517583	Arera
	517585	Vina
	517586	Hathaj
	517588	Javol
	517592	Sodpur
	517593	Monghroli
	517594	Maholel
	517596	Valla
	517599	Silod
	517601	Degam
	517603	Dantali

Range of Scheduled Tribes Population (Percentages)	Location Code Number	Name of Village
1	2	3
	517605	Kamla (Part)
	517606	Yoginagar
	517607	Manjipura (Part)
	517608	Bilodra
	517610	Salun Vanto
	517611	Salun Talpad
	517612	Alindra
	517616	Fatepur
	517617	Tundel
	517618	Davda
	517619	Bamroli
	517620	Palana
	517621	Vaso
	517622	Rampura
	517623	Pij
	517625	Piplag
	517626	Uttarsanda
	517627	Bhumel
	517628	Narsanda
	517629	Gutal
	517631	Piplata
	517632	Mitral
	517633	Gangapur
	517634	Navagam
	517637	Akhdol
	517639	Vadtal
<b>5 - 10</b>		
	517604	Dabhan

**Block: Mahudha (0156)**

Range of Scheduled Tribes Population (Percentages)	Location Code Number	Name of Village
1	2	3
<b>Nil</b>		
	517641	Khandivav
	517642	Faloli
	517646	Porda
	517647	Kaprupur
	517648	Khurdabad

Range of Scheduled Tribes Population (Percentages)	Location Code Number	Name of Village
1	2	3
	517649	Minawada
	517650	Ruppura
	517652	Mehmedabad Muvada
	517654	Dhandhodi
	517655	Finav
	517656	Bhumas

Range of Scheduled Tribes Population (Percentages)	Location Code Number	Name of Village
1	2	3
	517657	Hajatiya
	517659	Nani Khadol
	517660	Moti Khadol
	517661	Balol
	517662	Kaiyaj
	517663	Mirjapur
	517665	Nagval
	517667	Kadi
	517668	Undra
	517669	Toraniya
	517671	Mangalpur
	517672	Khuntaj
	517673	Sapla
	517674	Bagdu
	517675	Mulaj
	517676	Sanali

Range of Scheduled Tribes Population (Percentages)	Location Code Number	Name of Village
1	2	3
	517677	Khaladi
	517678	Baladi
<b>Less than 5</b>		
	517643	Vasna
	517644	Nizampura
	517645	Mahisa
	517651	Dadusar
	517653	Vadthal
	517658	Singhali
	517666	Sastapur
	517670	Nadgam
	517680	Chunel
	517681	Heranj
<b>5 - 10</b>		
	517664	Alina
	517679	Sheri

**Block: Thasra (0157)**

Range of Scheduled Tribes Population (Percentages)	Location Code Number	Name of Village
1	2	3
<b>Nil</b>		
	517683	Mahi Itadi
	517688	Shamalpara
	517691	Salun
	517697	Sangol
	517700	Rasulpur Padal
	517701	Sonaiya
	517705	Gadhvina Muvada
	517710	Rawaliya
	517711	Porda
	517726	Vajewal
	517729	Amrutpura
	517731	Muliyad
	517732	Ekalvelu
	517733	Aurangpura
	517734	Badharpura
	517736	Rustampura

Range of Scheduled Tribes Population (Percentages)	Location Code Number	Name of Village
1	2	3
	517738	Uplet
	517739	Shahpura
	517740	Udhmatpura
	517741	jalanagar
	517742	Sandheliya
	517743	Dhundi
	517746	Pilol
	517750	Morambli
	517751	Masra
	517755	Vinzol
	517758	Rakhial (Part)
	517760	Kotariya
	517761	Gumadiya
	517762	Vamali
	517763	Umba
	517764	Marghaku
	517766	Pandvania

Range of Scheduled Tribes Population (Percentages)	Location Code Number	Name of Village	Range of Scheduled Tribes Population (Percentages)	Location Code Number	Name of Village	
1	2	3	1	2	3	
<b>Less than 5</b>	517769	Harkhol		517725	Golaj	
	517770	Aklach		517730	Saiyat	
	517771	Bhadrasa		517737	Sarnal	
	517772	Manjipura		517745	Vanoti	
	517773	Chitlav		517752	Khijalpur Talpad	
	517774	Kotlindora		517753	Khijalpur Vanto	
	517776	Jorapura		517756	Simlaj	
	517777	Raniya		517757	jakhed	
				517759	Agarwa	
		517685	Rozva	517765	Kalsar	
		517686	Bhatvasna	517767	Dhunadara	
		517687	Nanadara	517768	Nes	
		517692	Sanadra	517775	Jesapura Mithapura	
		517693	Wanghroli	<b>5 - 10</b>		
		517694	Baladha		517684	Vanoda
		517695	Menpura		517712	Ajupura
		517696	Kuni		517720	Pali
		517698	Padal		517735	Ambav
		517699	Timbana Muvada		517744	Rasulpur Thasra
		517702	Jargal		517749	Bordi
		517703	Dabhali		517754	Malai
		517704	Palaiya	<b>11 - 20</b>		
		517707	Rani Porda		517689	Ozharala
		517708	Chetarsumba		517690	Sandheli
		517714	Bharthari		517723	Dabhsar
		517715	Pipalvada		517747	Sui
		517716	Mithana Muvada		517748	Vallavpura
	517717	Vadad	<b>21 - 30</b>			
	517718	Vaso		517682	Khad Godhra	
	517719	Sonipur		517706	Ajroli	
	517721	Malvan	<b>31 - 40</b>			
	517722	Anghadi		517709	Vithalपुरa	
	517724	Kosam		517728	Chandasar	

---

---

## **Section-II Town Directory**

---

---

**STATEMENT - I**  
**Status and Growth History**

Sr. No.	Class, Name and Civic Status of Town	Location Code No.	Name of Taluk/ Tahsil/ Police Station/Islands etc.	Name of CD Block	Area (sq. Km.)	Number of households including Houseless (2011 Census)	Scheduled Castes Population (2011 Census)	Scheduled Tribes Population (2011 Census)	Population and growth rate (in brackets) of the town at the Censuses of	
									1901	1911
1									10	11
1	III, Kapadvanj (M)	2448303869802571	KAPADVANJ	KAPADVANJ	19.21	9973	2695	2069	15405 (0)	13126 (-14.8) 0 (0)
2	IV, Virpur (CT)	2448303870517318	VIRPUR	VIRPUR	12.62	2062	399	59	0 (0)	0 (0)
3	III, Balasinor (M)	2448303871802572	BALASINOR	BALASINOR	21.64	7591	3603	331	8530 (0)	8157 (-4.37) 0 (0)
4	III, Kathlal (M)	2448303872802573	KATHLAL	KATHLAL	16.68	4372	1198	120	0 (0)	0 (0)
5	III, Mehmedabad (M)	2448303873802574	MEHMEDABAD	MEHMEDABAD	13.15	7348	2201	778	6099 (0)	6330 (-22.5) 7399 (-28.8)
6	III, Kheda (M)	2448303874802575	KHEDA	KHEDA	21.62	5065	1906	512	10392 (0)	27145 (-13.7) 0 (0)
7	I, Nadiad (M + OG)	2448303876802576	NADIAD	NADIAD	29.54	47307	13117	5709	31435 (0)	0 (0)
8	III, Chaklasi (M)	2448303876802577	NADIAD	NADIAD	25.31	7730	845	89	0 (0)	0 (0)
9	IV, Kanjari (M)	2448303876802578	NADIAD	NADIAD	10.18	3635	589	173	0 (0)	0 (0)
10	IV, Mahudha (M)	2448303877802579	MAHUDHA	MAHUDHA	13.81	3363	396	43	0 (0)	0 (0)
11	IV, Tshara (M)	2448303878802580	THASRA	THASRA	14.40	3063	863	1260	0 (0)	0 (0)
12	III, Dakor (M + OG)	2448303878802581	THASRA	THASRA	16.22	5656	1025	1918	9498 (0)	7785 (-18)



STATEMENT - I  
Status and Growth History

Population and growth rate (in brackets) of the town at the Censuses of

Sex ratio

Density  
(2011 Census)

Sr. No.

	1921	1931	1941	1951	1961	1971	1981	1991	2001	2011	22	23	24	25
1	14794 (12.71)	16556 (11.91)	20075 (21.26)	22319 (11.18)	27053 (21.21)	30748 (13.66)	35178 (14.41)	41016 (16.6)	43950 (7.15)	49308 (12.19)	2567	937	939	939
2	0(0)	0(0)	0(0)	0(0)	0(0)	0(0)	0(0)	0(0)	0(0)	10238(0)	811	0	0	940
3	8456 (3.67)	9710 (14.83)	11593 (19.39)	13069 (12.73)	15569 (19.13)	19207 (23.37)	22641 (17.88)	29596 (30.72)	33705 (13.88)	39330 (16.69)	1817	945	940	939
4	0(0)	0(0)	0(0)	0(0)	0(0)	0(0)	0(0)	0(0)	18796(0)	1742(17.42)	1323	0	0	922
5	6238 (-1.45)	7116 (14.08)	7834 (10.09)	9492 (21.16)	12561 (32.33)	17592 (40.05)	22309 (26.81)	26103 (17.01)	30768 (17.87)	35368 (14.95)	2690	933	909	943
6	8277 (11.87)	8316 (0.47)	7311 (-12.1)	7714 (5.51)	11960 (55.04)	15333 (28.2)	18969 (23.71)	21792 (14.88)	24136 (10.76)	25575 (5.96)	1183	904	915	922
7	31939 (17.66)	34584 (8.28)	46510 (34.48)	62645 (34.69)	78952 (26.03)	108269 (37.13)	142689 (31.79)	167051 (17.07)	192913 (15.48)	225071 (16.67)	7619	937	923	942
8	0(0)	0(0)	0(0)	12748(0)	0(0)	0(0)	0(0)	0(0)	36101(0)	39581 (9.64)	1564	0	920	932
9	0(0)	0(0)	0(0)	0(0)	0(0)	0(0)	0(0)	0(0)	15388(0)	17881 (16.2)	1756	0	0	921
10	0(0)	0(0)	0(0)	9127(0)	0(0)	0(0)	0(0)	0(0)	15972(0)	17722 (10.96)	1283	0	928	922
11	0(0)	0(0)	0(0)	0(0)	0(0)	0(0)	0(0)	0(0)	15061(0)	15806 (4.95)	1098	0	0	932
12	7990 (2.63)	8493 (6.3)	10135 (19.33)	10575 (4.34)	12636 (19.49)	15112 (19.59)	18378 (21.61)	19495 (6.08)	23794 (22.05)	25658 (7.83)	1582	924	903	910

STATEMENT-II  
Physical Aspects and Location of Towns, 2009

Sr. No.	Name of town	Name of and Road Distance (in kms.) from											Bus route
		Physical aspects					Name of and Road Distance (in kms.) from						
		3	4	5	6	7	8	9	10	11	12		
		Rainfall (in mm)	Maximum	Minimum	State HQ.	District HQ.	Sub-Division/Taluk/ Tahsil / Police station/ Development Block/ Island HQ.	Nearest city with population of one lakh and more	Nearest city with population of five lakh and more	Railway station			
			Temperature (in centigrade)										
1	Kapadvanj (M)	960	42	12	GANDHINAGAR (70)	NADIAD (44)	KAPADVANJ (0)	NADIAD (44)	AHMADABAD (66)	KAPADVANJ (0)	KAPADVANJ (0)		
2	Virpur (CT)	450	40	22	GANDHINAGAR (140)	NADIAD (120)	VIKPUR (0)	NADIAD (120)	AHMADABAD (157)	SEVALIYA (45)	VIKPUR (0)		
3	Balasinor (M)	505	46	18	GANDHINAGAR (120)	NADIAD (65)	BALASINOR (0)	GODHRA (46)	AHMADABAD (88)	SEVALIYA (16)	BALASINOR (0)		
4	Kathlal (M)	636	44	32	GANDHINAGAR (80)	NADIAD (27)	KATHLAL (0)	NADIAD (27)	AHMADABAD (48)	KATHLAL (0)	KATHLAL (0)		
5	Mehmedabad (M)	640	41	26	GANDHINAGAR (64)	NADIAD (28)	MEHMEDABAD (0)	NADIAD (28)	AHMADABAD (29)	MEHMEDABAD (0)	MEHMEDABAD (0)		
6	Kheda (M)	876	42	26	GANDHINAGAR (72)	NADIAD (20)	KHEDA (0)	NADIAD (20)	AHMADABAD (37)	MEHMEDABAD (19)	KHEDA (0)		
7	Nadiad (M + OG)	982	44	18	GANDHINAGAR (85)	NADIAD (0)	NADIAD (0)	ANAND (22)	AHMADABAD (57)	NADIAD (0)	NADIAD (0)		
8	Chaklasi (M)	960	43	26	GANDHINAGAR (95)	NADIAD (12)	NADIAD (12)	NADIAD (12)	AHMADABAD (69)	NADIAD (12)	CHAKLASI (0)		
9	Kanjari (M)	888	44	28	GANDHINAGAR (110)	NADIAD (12)	NADIAD (12)	NADIAD (12)	AHMADABAD (60)	KANJARI (0)	ANAND (NADIAD ALSO) (7)		
10	Mahudha (M)	960	43	22	GANDHINAGAR (103)	NADIAD (18)	MAHUDHA (0)	NADIAD (18)	AHMADABAD (45)	MAHUDHA (0)	MAHUDHA (0)		
11	Thasra (M)	486	42	26	GANDHINAGAR (110)	KHEDA (60)	THASRA (0)	NADIAD (50)	AHMADABAD (100)	THASRA (0)	THASRA (0)		
12	Dakor (M + OG)	668	49	12	GANDHINAGAR (129)	NADIAD (35)	THASRA (5)	NADIAD (35)	AHMADABAD (85)	DAKOR (0)	DAKOR (0)		

**STATEMENT - III**  
Civic and other Amenities, 2009

Sr. No.	Name of Town	Road length (in kms.)	System of drainage (column 4-7)				Number of latrines (column 8-11)				Protected water supply
			Open (OD)	Closed (CD)	Both -Open & Closed (BD)	Nil	Pit System	Flush/Pour Flush (Water Borne)	Service	Others	Source of supply (Codes)@
1	2	3	4	5	6	7	8	9	10	11	12
1	Kapadvanj (M)	30		CD			186	8648	0	0	TT,TW/B
2	Virpur (CT)	10	OD				64	1974	0	0	UW,R/C
3	Balasinor (M)	39		CD			0	5300	0	0	TT,R/C
4	Kathlal (M)	5.6		CD			0	4235	0	2	TT,HP
5	Mehmedabad (M)	24		CD			0	6000	0	0	TW/B,
6	Kheda (M)	15		CD			144	4944	0	0	TT,TU
7	Nadiad (M + OG)	304		CD			671	41685	0	0	TT,TW/B
8	Chaklasi (M)	58.2	OD				0	5229	0	0	TT,TW/B
9	Kanjari (M)	18	OD				0	3002	0	0	TT,TW/B
10	Mahudha (M)	13.8	OD				0	3285	0	0	TT,TW/B
11	Thasra (M)	9			BD		0	2534	0	0	TT,TW/B
12	Dakor (M + OG)	21		CD			0	4967	0	0	TT,TW/B

\*In case this service is not available in the town, the name of the nearest place and its distance from the town where facility is available has been given

@Two major source only

**Abbreviation**

**TT:** Tap water from treated source  
**TU:** Tap water from un-treated source  
**CW:** Covered well  
**UW:** Un-covered well  
**HP:** Hand pump  
**TW/B:** Tubewell /Borehole  
**RW:** Rainwater  
**S:** Spring

**TK/P/L:** Tank/Pond/Lake  
**O:** Others  
**OHT:** Over head Tank  
**SR:** Service Reservoir  
**RIG:** River Infiltration Gallery  
**BWP:** Bore Well Pumping system  
**PT:** Pressure Tank  
**N\A,N.A,N.A.:** Not Available

**STATEMENT - III**  
Civic and other Amenities, 2009

Sr. No.	Protected water supply		Electrification (Number of connections)				
	System of storage with capacity in kilo litres (along with Codes) @	Fire fighting service*	Domestic	Industrial	Commercial	Road lighting (points)	Others
1	13	14	15	16	17	18	19
1	OHT(1800)	Yes	9810	315	2616	3300	0
2	OHT(600)	No,BALASINOR(35)	2040	25	31	460	21
3	OHT(1450),PT(900)	Yes	7400	140	1658	3500	21
4	OHT(200)	No,KAPADVANJ(17)	3800	297	1688	25	2173
5	OHT(2970)	No,NADIAD(28)	5400	92	800	1400	30
6	OHT(2500)	Yes	4500	172	758	435	64
7	OHT(10000),BWP()	Yes	43051	499	10583	53	60
8	OHT(2400),BWP()	No,NADIAD (12)	4857	47	441	365	26
9	OHT(5300)	No,ANAND(7)	3300	300	250	300	30
10	BWP(900)	No,NADIAD(18)	3021	32	450	865	0
11	OHT(2730)	No,DAKOR(12)	2857	48	834	765	2
12	OHT(1850),BWP(1630)	Yes	4900	26	1651	1498	8

\*In case this service is not available in the town, the name of the nearest place and its distance from the town where facility is available has been given

@Two major source only

**Abbreviation**

**TT:** Tap water from treated source  
**TU:** Tap water from un-treated source  
**CW:** Covered well  
**UW:** Un-covered well  
**HP:** Hand pump  
**TW/B:** Tubewell /Borehole  
**RW:** Rainwater  
**S:** Spring

**TK/P/L:** Tank/Pond/Lake  
**O:** Others  
**OHT:** Over head Tank  
**SR:** Service Reservoir  
**RIG:** River Infiltration Gallery  
**BWP:** Bore Well Pumping system  
**PT:** Pressure Tank  
**N\A,NA,N.A.:** Not Avialable

**STATEMENT - IV**  
**Medical Facilities, 2009**

Sr. No.	Name of Town	No. of Medical facilities* (with number of Beds in brackets)													
		Hospitals (Allopathic & Others)	Dispensaries / Health Center	Family Welfare Center	Maternity and Child Welfare Center	Maternity Homes	T.B.Hospital/ Clinic	Nursing Homes	Veterinary Hospital	Mobile Health Clinic	Others etc.	Charitable Hospital/Nursing Home	Hospital/Nursing Home (Numbers)	Medicine Shop (Numbers)	
1	2	3	4	5	6	7	8	9	10	11	12	13	14		
1	Kapadvanj (M)	2(155)	1(0)	1(0)	44 Kms.	1(0)	44 Kms.	44 Kms.	1(0)	N.A.	44 Kms.	3	15		
2	Virpur (CT)	35 Kms.	1(8)	61 Kms.	28 Kms.	28 Kms.	28 Kms.	N.A.	1(0)	N.A.	120 Kms.	0	5		
3	Balasinor (M)	1(60)	1(0)	46 Kms.	1(0)	1(10)	1(0)	46 Kms.	1(0)	N.A.	65 Kms.	2	13		
4	Kathlal (M)	1(30)	1(5)	1(0)	1(0)	1(5)	27 Kms.	27 Kms.	1(0)	N.A.	27 Kms.	1	7		
5	Mehmedabad (M)	1(90)	1(10)	1(0)	29 Kms.	1(6)	28 Kms.	29 Kms.	1(0)	N.A.	28 Kms.	0	11		
6	Kheda (M)	1(45)	1(12)	1(3)	20 Kms.	2(18)	10 Kms.	20 Kms.	1(0)	N.A.	20 Kms.	1	7		
7	Nadiad (M + OG)	1(180)	2(0)	2(10)	1(0)	1(10)	1(0)	1(0)	1(0)	N.A.	1(0)	26	70		
8	Chaklasi (M)	12 Kms.	1(10)	1(5)	12 Kms.	1(5)	12 Kms.	6 Kms.	1(0)	N.A.	12 Kms.	0	4		
9	Kanjari (M)	7 Kms.	2.5 Kms.	2.5 Kms.	2.5 Kms.	1(12)	12 Kms.	7 Kms.	7 Kms.	N.A.	12 Kms.	0	2		
10	Mahudha (M)	18 Kms.	1(10)	1(0)	18 Kms.	1(3)	18 Kms.	18 Kms.	1(0)	N.A.	18 Kms.	0	3		
11	Thasra (M)	1(30)	1(7)	8 Kms.	50 Kms.	1(10)	50 Kms.	N.A.	1(0)	N.A.	60 Kms.	1	5		
12	Dakor (M + OG)	1(10)	1(5)	1(6)	1(6)	2(16)	35 Kms.	1(6)	1(0)	N.A.	35 Kms.	3	14		

\*If a medical facility is not available in the town, nearest place distance from the town where facility is available has been given

\*N.A.:Not Available

**STATEMENT - V**  
**Educational, Recreational and Cultural Facilities, 2009**  
**Number of Educational Facilities\***

Sr. No.	Name of Town	Number of Educational Facilities*											
		Primary school	Middle school	Secondary school	Senior Secondary school	Arts/ Science/ Commerce colleges (of degree level and above)	Medical colleges	Engineering colleges	Management Institute/ colleges	Polychinics	Recognised Shortland, Typewriting and vocational training institutions		
1	2	3	4	5	6	7	8	9	10	11	12		
1	Kapadvanj (M)	20	(0)	6	3	DAKOR (35)	NADIAD (44)	VALLABH VIDYANAGAR(64)	1	BALASINOR (36)	AHMADABAD (66)		
2	Virpur (CT)	7	(0)	3	1	MODASA (75)	ANAND (110)	VALLABH VIDYANAGAR(104)	ANAND VIDHYANAGAR(125)	BALASINOR (32)	AHMADABAD (157)		
3	Balasinor (M)	19	(0)	8	8	DAKOR (30)	NADIAD (65)	VALLABH VIDYANAGAR(72)	1	1	NADIAD (65)		
4	Kathlal (M)	8	(0)	4	2	DAKOR (18)	NADIAD (27)	VALLABH VIDYANAGAR(52)	NADIAD(27)	KHEDA (41)	AHMADABAD (48)		
5	Mehmedabad (M)	10	(0)	7	4	AHMADABAD (29)	NADIAD (28)	VALLABH VIDYANAGAR(43)	NADIAD (28)	KHEDA (24)	AHMADABAD (29)		
6	Kheda (M)	8	(0)	4	1	DAKOR (54)	NADIAD (20)	VALLABH VIDYANAGAR(41)	NADIAD (20)	2	AHMADABAD (37)		
7	Nadiad (M + OG)	93	(0)	9	18	DAKOR (34)	2	VALLABH VIDYANAGAR(22)	2	KHEDA (22)	AHMADABAD (57)		
8	Chaklasi (M)	28	(0)	5	2	DAKOR (30)	NADIAD (12)	VALLABH VIDYANAGAR(32)	ANAND (14)	VALLABH VIDYANAGAR(32)	AHMADABAD (69)		
9	Kanjari (M)	10	(0)	1	1	DAKOR (34)	NADIAD (12)	VALLABH VIDYANAGAR(10)	NADIAD (12)	VALLABH VIDYANAGAR(10)	AHMADABAD (60)		
10	Mahudha (M)	5	(0)	6	1	DAKOR (27)	NADIAD (18)	VALLABH VIDYANAGAR(42)	NADIAD (18)	KHEDA (30)	AHMADABAD (45)		
11	Thasra (M)	8	(0)	2	1	DAKOR (12)	NADIAD (50)	VALLABH VIDYANAGAR(45)	NADIAD (50)	BALASINOR (30)	AHMADABAD (100)		
12	Dakor (M + OG)	14	(0)	3	3	1	NADIAD (35)	VALLABH VIDYANAGAR(35)	NADIAD (35)	BALASINOR (38)	AHMADABAD (85)		

\*If an educational facility is not available in the town, the name of the nearest place and its distance from the town where facility is available has been given

**STATEMENT - V**  
**Educational, Recreational and Cultural Facilities, 2009**  
**Number of Social, Recreational and Cultural facilities**

Sr. No.	Non-formal Education Center (Sarva Shiksha Abhyan Center)	Special School for Disabled	Others	No. of Home Orphanage	Working women's hostels (with No. of seats in bracket)	No. of Old Age Home	Stadium	Cinema Theatre	Auditorium/Community halls	Public libraries	Reading rooms
1	13	14	15	16	17	18	19	20	21	22	23
1	1	1	MEHMEDABAD (43)	DAKOR (34)	VIDHYANAGAR (25)	DAKOR (34)	AHMADABAD (66)	1	1	1	4
2	1	1	MEHMEDABAD (54)	AHMADABAD (157)	ANAND (157)	AHMADABAD (157)	AHMADABAD (157)	1	NADIAD (120)	2	1
3	1	KAPADVANJI (40)	MEHMEDABAD (66)	DAKOR (40)	VIDHYANAGAR (ANAND) (75)	DAKOR (40)	1	2	2	2	2
4	1	KAPADVANJI (17)	MEHMEDABAD (13)	NADIAD (27)	VIDHYANAGAR (47)	NADIAD (27)	AHMADABAD (48)	1	KAPADVANJI (17)	3	3
5	1	NADIAD (28)	4	NADIAD (28)	AHMADABAD (29)	NADIAD (28)	AHMADABAD (29)	2	1	1	1
6	1	NADIAD (20)	MEHMEDABAD (18)	NADIAD (20)	AHMADABAD (37)	NADIAD (20)	AHMADABAD (37)	1	1	1	1
7	1	1	MEHMEDABAD (21)	2	VIDHYANAGAR (25)	1	4	9	8	5	5
8	2	NADIAD (12)	MEHMEDABAD (26)	NADIAD (12)	VIDHYANAGAR (30)	NADIAD (12)	NADIAD (12)	1	1	1	1
9	NADIAD (12)	NADIAD (12)	MEHMEDABAD (19)	ANAND (8)	VIDHYANAGAR (28)	VIDHYANAGAR (28)	AHMADABAD (60)	BORIYAVI (3)	NADIAD (12)	NADIAD (12)	NADIAD (12)
10	NADIAD (18)	NADIAD (18)	MEHMEDABAD (16)	NADIAD (18)	ANAND (VALLABH VIDHYANAGAR) (36)	NADIAD (18)	AHMADABAD (45)	1	1	1	1
11	1	NADIAD (50)	MEHMEDABAD (43)	NADIAD (50)	VIDHYANAGAR (70)	NADIAD (50)	AHMADABAD (100)	1	NADIAD (50)	1	1
12	NADIAD (35)	NADIAD (35)	MEHMEDABAD (48)	1	AHMADABAD (85)	2	AHMADABAD (85)	1	2	1	1

\*If an educational facility is not available in the town, the name of the nearest place and its distance from the town where facility is available has been given

**STATEMENT - VI**  
**Industry and Banking, 2009**

Sr. No.	Name of Town	Names of Three Most Important Commodities Manufactured										Number of Non-Agricultural Credit Societies
		1st	2nd	3rd	Nationised Bank	Private Commercial Bank	Co-operative Bank	Number of Agricultural Credit Societies	Number of Agricultural Credit Societies			
1	2	3	4	5	6	7	8	9	10			
1	Kapadvanj (M)	WASHING SOAPS	FURNITURE	AGRICULTURAL IMPLEMENTS	5	2	1	3	5			
2	Virpur (CT)	PULSES			2	0	3	1	1			
3	Balasinor (M)	LIME PRODUCTS	STONE		3	0	2	1	6			
4	Kathlal (M)	TIMBER	MILK		3	0	2	2	2			
5	Mehmedabad (M)	TILES	BRICKS	ELECTRIC MOTOR	3	1	1	1	0			
6	Kheda (M)	AGRICULTUR & ANIMAL HUSBANDARY IMPLEMENTS	MEDICINES		3	1	1	2	0			
7	Nadiad (M + OG)	CLOTHES	FOOD INDUSTRIES	UTENSILS (COPPER/BRASS)	33	4	4	1	31			
8	Chaklasi (M)	PLASTIC PAPER			2	1	1	3	0			
9	Kanjari (M)				1	2	0	0	0			
10	Mahudha (M)	TOBACCO			3	1	2	1	1			
11	Thasra (M)	HOME INDUSTRIES/TEJANA	PAPAD	TOBACCO	3	3	1	1	0			
12	Dakor (M + OG)	TOBACCO			4	4	2	2	3			



STATEMENT - VII  
Civic and other amenities in Slums, 2009

Sr. No.	Class and Name of Town	Name of the Slum	Is it Notified	No. of Households (approximate)	Population of the Slum (approximate)	Paved roads (in kms.)	System of Drainage								Number of Latrines			No. of Tap Points/		Electricity (Number of connections)			
							Open	Closed	Both	(Open & Closed)	Nil	Pit System	Private		Community	Public Hydrants Installed for supply of Protected Water	Domestic	Road Lighting	Others				
													Flush (Water Borne)	Flush/Pour (Water Borne)						Service Others			
1	2	3	4	5	6	7	8	9	10	11	12	13	14	15	16	17	18	19	20				
1	III,Kapadvanj (M)	Kataria aari PWD	No	108	601	0.7				Nil	2	16	0	0	1	5	56	0	0				
2	III,Kapadvanj (M)	Vadvado chhapra	No	149	861	0.9				Nil	0	34	0	0	0	6	42	0	0				
3	III,Kapadvanj (M)	Kalibasti road	No	131	579	0.4				Nil	4	25	0	0	1	1	85	0	0				
4	III,Kapadvanj (M)	Nadi par no pool, kataria choras	No	137	726	0.6				Nil	0	32	0	0	0	8	46	0	0				
5	III,Kapadvanj (M)	water works	No	131	721	0.7				Nil	8	51	0	0	1	12	13	0	0				
6	III,Kapadvanj (M)	Kuvro dabkar wada	No	125	633	0.8				Nil	0	42	0	0	0	14	75	0	0				
7	III,Kapadvanj (M)	Harijan vas	No	110	539	0.1				Nil	4	63	0	0	1	18	12	0	0				
8	III,Kapadvanj (M)	Om Shanti park	No	156	752	0.3				Nil	0	35	0	0	0	6	46	0	0				
9	III,Kapadvanj (M)	Dakor road Vankar vas	No	129	739	0.5				Nil	0	45	0	0	5	4	76	0	0				
10	III,Kapadvanj (M)	Jeevanritu school paaase na chhapra	No	83	423	0.6				Nil	9	25	0	0	1	8	16	0	0				
11	III,Kheda (M)	Hanuman tekro,Bajaniyavas	No	64	288	0.6					0	23	0	0	0	2	38	2	0				
12	III,Kheda (M)	Gimkhana Vaghriyas	No	62	332	0.6					0	16	0	0	0	1	53	3	0				
13	III,Kheda (M)	Kheda Camp Indiranagar	No	93	322	0.5					0	82	0	0	0	1	67	3	0				
14	III,Kheda (M)	Bahapura Vaghriyas, Vanzaravas	No	73	325	0.9					0	14	0	0	0	1	46	4	0				
15	III,Kheda (M)	KhedaCamp, Juni Indiranagari	No	131	648	0.6					0	93	0	0	0	1	49	4	0				
16	III,Kheda (M)	KhedaCamp,Indiranagari	No	153	870	0.6					0	131	0	0	0	1	66	4	0				
17	I,Nadiad (M + OG)	Zunpada,Behind Grand Garraige	No	65	293	0				Nil	0	0	1	0	0	1	15	0	0				
18	I,Nadiad (M + OG)	Sindhi Chali	No	90	524	0				BD	0	10	0	0	0	1	35	1	0				
19	I,Nadiad (M + OG)	Kanipura	No	246	1380	0				CD	0	100	2	1	1	1	160	1	0				
20	I,Nadiad (M + OG)	Naheru Gram	No	95	538	0				CD	0	0	1	1	1	1	40	0	0				

STATEMENT - VII  
Civic and other amenities in Slums, 2009

Sr. No.	Class and Name of Town	Name of the Slum	Is it Notified	No. of Households (approximate)	Population of the Slum (approximate)	Paved roads (in kms.)	System of Drainage				Number of Latrines				No. of Tap Points/		Electricity (Number of connections)			
							Open	Closed	Both (Open & Closed)	Nil	Pit System	Private Flush/ Pour Flush (Water Borne)	Service Others	Community	Public Hydrants Installed for supply of Protected Water	Domestic	Road Lighting	Others		
1	2	3	4	5	6	7	8	9	10	11	12	13	14	15	16	17	18	19	20	
21	I,Nadiad (M+OG)	Khad Vaghriwas	No	345	1960	0.5		CD			0	160	1	1	1	1	300	1	0	
22	I,Nadiad (M+OG)	Sahkar Gram Seva Mandal	No	218	732	0			Nil		0	0	1	0	1	1	65	1	0	
23	I,Nadiad (M+OG)	Vinoba Gram Seva Mandal	No	280	1312	0		CD			0	30	1	0	0	1	85	1	0	
24	I,Nadiad (M+OG)	Vanzara Ground	No	130	891	0.5		CD			0	80	1	0	0	1	101	1	0	
25	I,Nadiad (M+OG)	Besides Mafatalal Apperal	No	75	338	0			Nil		0	0	1	0	1	1	12	1	0	
26	I,Nadiad (M+OG)	Ashram Chali	No	51	410	0		CD			0	22	0	0	0	1	28	0	0	
27	I,Nadiad (M+OG)	Majur Gram	No	201	1089	0.5		CD			0	80	1	0	2	1	137	2	0	
28	I,Nadiad (M+OG)	Bhatlalbhai Chali	No	52	252	0			BD		0	20	1	2	0	1	10	1	0	
29	I,Nadiad (M+OG)	Zumpadpatti, Opp.RamTalawadi	No	69	311	0			Nil		0	10	0	0	0	1	22	2	0	
30	I,Nadiad (M+OG)	Sardar Patel Vasahat,Shanti Faliyu	No	130	782	0			BD		0	100	1	0	1	1	120	1	0	
31	I,Nadiad (M+OG)	Sai Baba Nagar, New BharatNagar	No	268	1824	0		CD			0	85	2	0	1	1	225	1	0	
32	I,Nadiad (M+OG)	Suthari Talawadi	No	68	306	0			Nil		0	0	0	1	1	1	0	0	0	
33	I,Nadiad (M+OG)	Vagheshwary Gram Seva Mandal	No	52	368	0			BD		0	10	1	1	1	1	23	0	0	
34	I,Nadiad (M+OG)	Shastrapura, Laghubhainu Chhindu	No	245	1013	0			BD		0	50	1	0	1	1	35	1	0	
35	I,Nadiad (M+OG)	Indira Nagar	No	308	1756	0.5			BD		0	60	3	0	3	2	100	5	0	
36	I,Nadiad (M+OG)	Near Petlad Fatak, NarayanPura	No	67	337	0			BD		0	5	2	0	1	1	30	2	0	
37	I,Nadiad (M+OG)	Takiya Vas	No	65	293	0			Nil		0	0	0	1	1	1	10	1	0	
38	I,Nadiad (M+OG)	Kabir Gram Seva Mandal	No	78	528	0			Nil		0	0	0	1	1	1	5	1	0	
39	I,Nadiad (M+OG)	Rajiv Nagar	No	90	532	0			BD		0	10	1	1	1	2	35	1	0	
40	I,Nadiad (M+OG)	Dhedha Vadiya	No	409	2245	0			BD		0	65	1	1	1	4	108	3	0	

STATEMENT - VII  
Civic and other amenities in Slums, 2009

Sr. No.	Class and Name of Town	Name of the Slum	Is it Notified	No. of Households (approximate)	Population of the Slum (approximate)	Paved roads (in kms.)	System of Drainage								Number of Latrines				No. of Tap Points/		Electricity (Number of connections)			
							Open	Closed	Both (Open & Closed)	Nil	Pit System	Private		Community	Public Hydrants Installed for supply of Protected Water	Domestic	Road Lighting	Others						
												Flush (Water Borne)	Flush/Pour (Water Borne)						Service Others					
1	2	3	4	5	6	7	8	9	10	11	12	13	14	15	16	17	18	19	20					
41	I,Nadiad (M+OG)	Zunpadpati Near Mai Mandir	No	56	252	0				Nil	0	0	1	0	1	3	10	0	0					
42	I,Nadiad (M+OG)	Zapat Talawadi,Hnumanpura	No	52	234	0				Nil	0	0	0	0	1	1	0	0	0					
43	I,Nadiad (M+OG)	Davaliya Pura	No	55	275	0				Nil	0	0	1	0	1	5	10	1	0					
44	I,Nadiad (M+OG)	Thakorvas,Dabavas,Harjanvas	No	105	871	0			BD		0	25	1	1	1	2	22	2	0					
45	I,Nadiad (M+OG)	Near JoganiMiata Faliya	No	53	239	0				Nil	0	0	0	0	1	1	0	0	0					
46	I,Nadiad (M+OG)	Harjom Nagar	No	80	637	0			BD		0	20	1	1	1	1	35	2	0					
47	I,Nadiad (M+OG)	Shastri Nagar, Sai Baba Nagar	No	76	342	0			BD		0	10	1	0	1	1	22	1	0					
48	I,Nadiad (M+OG)	Fatepura Road	No	108	772	0				Nil	0	0	0	0	1	2	10	1	0					
49	I,Nadiad (M+OG)	Central Wear House	No	58	261	0				Nil	0	0	0	0	1	1	5	1	0					
50	I,Nadiad (M+OG)	Malek Wado	No	54	243	0			BD		0	2	0	0	0	1	5	0	0					
51	I,Nadiad (M+OG)	Bharthari Vas	No	59	266	0				Nil	0	2	0	0	1	1	5	0	0					
52	I,Nadiad (M+OG)	Malarpura,Ravalvas,Vaghrivas	No	172	958	0			BD		0	10	1	0	1	2	60	1	0					
53	I,Nadiad (M+OG)	Marida Darvaja	No	51	230	0			BD		0	10	1	0	0	1	15	0	0					
54	I,Nadiad (M+OG)	Bar Ambali (Canal)	No	63	284	0				Nil	0	0	1	1	1	1	12	1	0					
55	I,Nadiad (M+OG)	Navi Rohitvas	No	52	234	0			BD		0	0	1	1	1	2	8	0	0					
56	I,Nadiad (M+OG)	Subhashpura, B/H/Shreyash Cinema	No	122	732	0			BD		0	10	1	1	1	2	50	1	0					
57	I,Nadiad (M+OG)	Eklavya Bhlivas	No	135	952	0			BD		0	35	0	0	1	1	85	1	0					
58	I,Nadiad (M+OG)	Chaklasi Bhagol, Thakorvas, Vaghrivas	No	238	1511	0.5			BD		0	130	3	0	2	4	180	1	0					
59	I,Nadiad (M+OG)	NearShtal Cinema, Vaghrivas	No	86	517	0			BD		0	10	0	0	1	2	65	1	0					
60	I,Nadiad (M+OG)	Shtal Cinema	No	74	333	0				Nil	0	0	0	0	1	1	10	0	0					

STATEMENT - VII  
Civic and other amenities in Slums, 2009

Sr. No.	Class and Name of Town	Name of the Slum	4	5	6	7	8	System of Drainage					Number of Latrines				No. of Tap Points/		Electricity		
								Is it Notified	No. of Households (approximate)	Population of the Slum (approximate)	Paved roads (in kms.)	Open	Closed	Both (Open & Closed)	Nil	Pit System	Private	Flush/Pour (Water Borne)	Service Others	Community	Public Hydrants Installed for supply of Protected Water
1	2	3	4	5	6	7	8	9	10	11	12	13	14	15	16	17	18	19	20		
61	I,Nadiad (M + OG)	Moti ShakMarket	No	88	526	0				Nil	0	0	1	1	1	1	10	0	0		
62	I,Nadiad (M + OG)	Open Air Theatre	No	72	324	0				Nil	0	0	0	0	1	2	10	1	0		
63	I,Nadiad (M + OG)	Zumpada B/H.Railway Station	No	84	532	0				Nil	0	0	1	1	1	2	10	1	0		
64	I,Nadiad (M + OG)	Chanpa Talawadi	No	56	252	0				Nil	0	0	0	1	1	2	12	0	0		
65	I,Nadiad (M + OG)	Navi Abdal Wad	No	52	408	0			BD	0	0	18	0	0	4	1	18	1	0		

## (h) Appendix to Town Directory

**Towns Showing Their Outgrowths With Population**

Sr. No.	Name of the Town with Location Code	Population of Core Town	Outgrowth	Population of Outgrowths
1	2	3	4	5
1	Nadiad (M) 802576	218,095	(i) Manjipura (OG) (Part)	933
			(ii) Kamla (OG) (Part)	6,043
2	Dakor (M) 802581	24,396	(i) Rakhiyal (OG) (Part)	1,262







2011

**Directorate of Census Operations, Gujarat**  
**Census Bhawan, Sector - 10/A,**  
**Gandhinagar-382010**

**Email: [dco-guj.rgi@censusindia.gov.in](mailto:dco-guj.rgi@censusindia.gov.in)**  
**Website: <http://www.censusindia.gov.in>**

