



Census of India 2011

GUJARAT

SERIES-25

PART-XII-A

DISTRICT CENSUS HANDBOOK
DOHAD

VILLAGE AND TOWN DIRECTORY



2011

DIRECTORATE OF CENSUS OPERATIONS

GUJARAT



CENSUS OF INDIA 2011

GUJARAT

SERIES-25

PART-XII-A

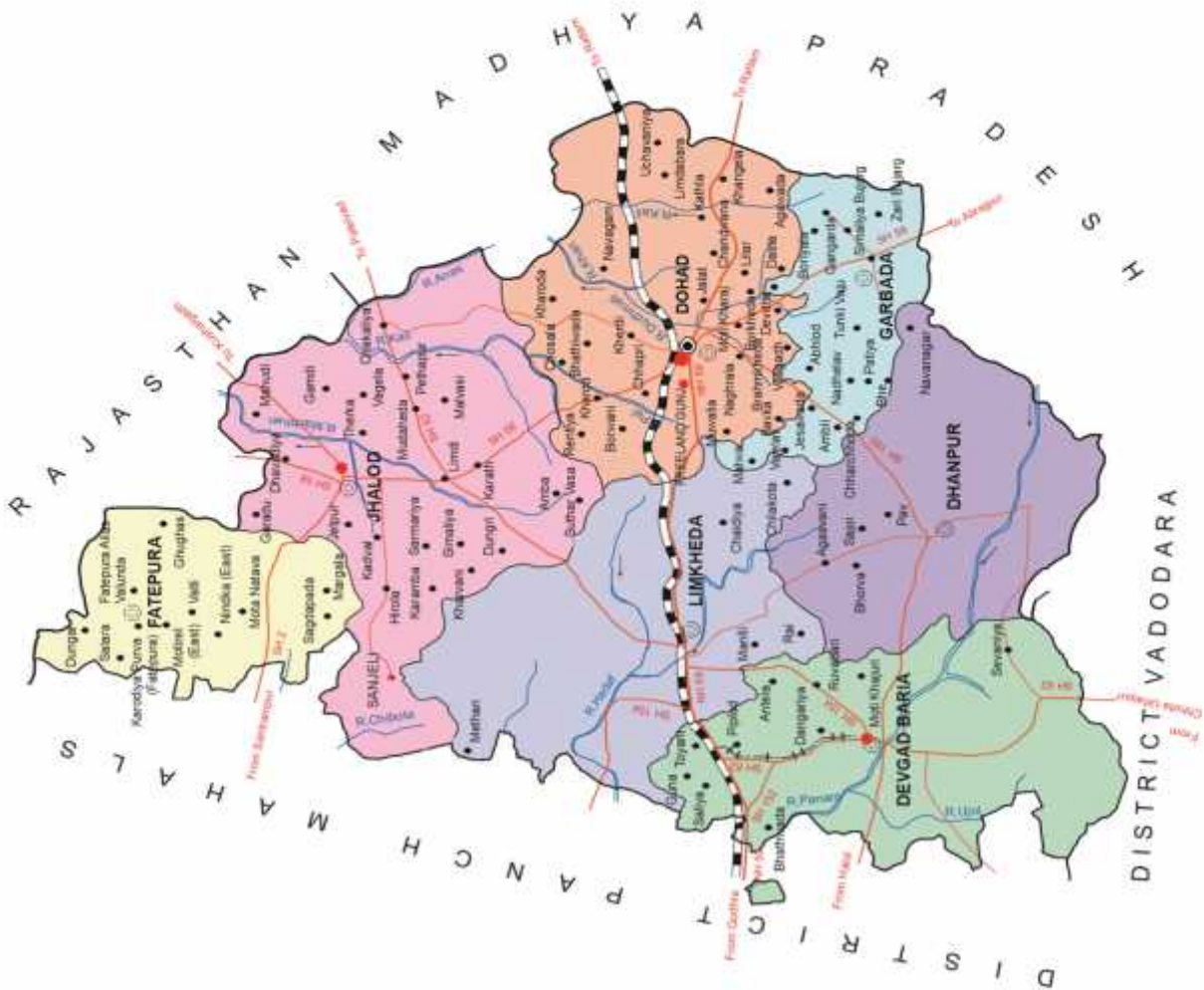
**DISTRICT CENSUS HANDBOOK
DOHAD**

VILLAGE AND TOWN DIRECTORY



Directorate of Census Operations, Gujarat

INDIA
GUJARAT
DISTRICT DOHAD



- BOUNDARY, STATE
- DISTRICT
- TALUKA
- HEADQUARTERS, DISTRICT / TALUKA
- VILLAGES HAVING 5000 AND ABOVE POPULATION WITH NAME
- URBAN AREA WITH POPULATION SIZE I, III, IV, V, & VI
- NATIONAL HIGHWAY
- STATE HIGHWAY
- IMPORTANT METALLED ROADS
- RAILWAY LINE, BROAD GAUGE
- RAILWAY LINE, NARROW GAUGE
- RIVER AND STREAM

Motif



Ratanmahal Sanctuary

About 55.65 sq. km area of the Sanctuary is a triangular landmass, which covers reserve forests of 11 villages whose collective population sums up to around 7000 and 41 villages are located in its interaction zone. The sanctuary comes under Dohad district of Central Gujarat and was considered as a wildlife sanctuary since March 1982. The sanctuary falls on the border of Gujarat and Madhya Pradesh (Jhabua district).

Ratanmahal the only exclusive sloth bear sanctuary in Gujarat. The River Panam crisscrosses' beautiful small hamlets on the foot hills of this sanctuary; lush green and thick woods full of natural goodness, Sloth bears, panthers, large-size monkeys, langoons, jackals, antelopes and hyenas, besides others numerous jungle cats, foxes, honey badgers, hare, porcupines, reptiles and birds (147 species) are available in the sanctuary. These forests also constitute corridors for sloth bear. 'Maal' (the original word of 'Mahal') is a local word meaning plain or flat surface on top of the hill. In Ratanmahal Sanctuary such areas are found in Ratanmahal and Kubero-Morai localities. Ratanmahal is the second highest hill after Pavagadh in the Panch Mahals. It maintains health of watersheds and catchment of Panam and Orsang Rivers in the peripheral regions, there are mixed deciduous forest, dry bamboo brakes, Timru and Sadad forest (pure patch).

CONTENTS

	Pages
Foreword	1
Preface	5
Acknowledgements	7
History and Scope of The District Census Handbook	11
Brief History of The District	13
Analytical Note	15
(i) Physical Features	17
(ii) Census Concept	41
(iii) Non Census Concept	49
(iv) 2011 Census Findings	62
(v) Brief Analysis of Primary Census Abstract Data	68
(vi) Brief Analysis of The Village Directory and Town Directory Data	92
(vii) Major Social and Cultural Events, Natural and Administrative Developments and Significant Activities During The Decade.	100
(viii) Brief Description of Places of Religious, Historical or Archaeological Importance in Villages and Places of Tourist Interest in The Towns of The District.	101
(ix) Major Characteristics of The District, Contribution of The District in The Form of any Historical Figure Associated With The District.	104
(x) Scope of Village and Town Directory - Column Heading Wise Explanation and Coverage of Data.	105
Village and Town Directory	107
Brief Note on Village and Town Directory	109
Section-I Village Directory	119
(a) List of Villages merged in Towns and Outgrowths at 2011 Census.	121
(b) C.D. Block Maps (showing Tehsil boundary as per instructions issued by Map Division)	123
(c) Alphabetical List of Villages along with Location code 2001 and 2011.	
(d) CD Block wise Village Directory in Prescribed Format	
(e) Appendices to Village Directory	413
Appendix-I Summary showing Total Number of Villages Having Educational, Medical and Other Amenities in Villages– C.D. Block level.	414
Appendix-I A Villages by Number of Primary Schools.	418
Appendix-I B Villages by Primary, Middle and Secondary Schools.	418
Appendix-I C Villages with Different Sources of Drinking Water Facilities Available.	419
Appendix-II Villages with 5,000 and Above Population which do not have One or More Amenities Available.	420

Appendix-III	Land Utilization Data in Respect of Census Towns.	424
Appendix-IV	C.D. Block Wise List Of Inhabited Villages Where No Amenity Other Than Drinking Water Facility Is Available.	424
Appendix-V	Summary Showing Number of Villages Not Having Scheduled Caste Population.	424
Appendix-VI	Summary Showing Number of Villages Not Having Scheduled Tribe Population.	425
Appendix-VII A	List of Villages According to The Proportion of The Scheduled Castes to The Total Population by Ranges.	425
Appendix-VII B	List of Villages According to The Proportion of The Scheduled Tribes to The Total Population by Ranges.	436
Section II - Town Directory		449
(a)	Statement I - Status and Growth History	450
(b)	Statement II - Physical Aspects and Location of Towns, 2009	452
(c)	Statement III - Civic and Other Amenities, 2009	453
(d)	Statement IV –Medical Facilities, 2009	455
(e)	Statement V- Educational, Recreational and Cultural Facilities, 2009	456
(f)	Statement VI - Industry and Banking, 2009	458
(g)	Statement VII - Civic and Other Amenities in Slums, 2009	459
(h)	Appendix to Town Directory - Towns Showing Their Outgrowth With Population	460

FOREWORD

1. The District Census Handbook (DCHB) is an important publication of the Census Organization since 1951. It contains both Census and non-Census data of urban and rural areas for each District. The Census data provide information on demographic and socio-economic characteristics of population at the lowest administrative unit i.e. of each Village, Town and Ward of the District. The Primary Census Abstract (PCA) part of this publication contains Census data including data on household amenities collected during 1st phase of the Census i.e. House Listing and Housing Census. The non-Census data presented in the DCHB is in the form of Village Directory and Town Directory contain information on various infrastructure facilities available in the village and town like; education, medical, drinking water, communication and transport, post and telegraph, electricity, banking and other miscellaneous facilities. Later on, the telegraph services were closed by the Government of India on 15th July, 2013. The data of DCHB are of considerable importance in the context of planning and development at the grass-root level.

2. In the 1961 Census, DCHB provided a descriptive account of the District, administrative statistics, Census tables and Village and Town Directory including Primary Census Abstract. This pattern was changed in 1971 Census and the DCHB was published in three parts: Part-A related to Village and Town Directory, Part-B to Village and Town PCA and Part-C comprised analytical report, administrative statistics, District Census tables and certain analytical tables based on PCA and amenity data in respect of Villages. The 1981 Census DCHB was published in two parts: Part-A contained Village and Town Directory and Part-B the PCA of Village and Town including the SCs and STs PCA up to Tehsil/Town levels. New features along with restructuring of the formats of Village and Town Directory were added. In Village Directory, all amenities except electricity were brought together and if any amenity was not available in the referent Village, the distance in broad ranges from the nearest place having such an amenity, was given.

3. The pattern of 1981 Census was followed by and large for the DCHB of 1991 Census except the format of PCA. It was restructured. Nine-fold industrial classification of main workers was given against the four-fold industrial classification presented in the 1981 Census. In addition, sex wise population in 0-6 age group was included in the PCA for the first time with a view to enable the data users to compile more realistic literacy rate as all children below 7 years of age had been treated as illiterate at the time of 1991 Census. One of the important innovations in the 1991 Census was the Community Development Block (CD Block) level presentation of Village Directory and PCA data instead of the traditional Tehsil/ PS level presentation.

4. As regards DCHB of 2001 Census, the scope of Village Directory was improved by including some other amenities like banking, recreational and cultural facilities, newspapers & magazines and most important commodity manufactured in a Village in addition to prescribed facilities of earlier Censuses. In Town Directory, the statement on Slums was modified and its coverage was enlarged by including details on all slums instead of 'notified slums'.

5. The scope and coverage of Village Directory of 2011 DCHB has been widened by including a number of new amenities in addition to those of 2001. These newly added amenities are: Pre-Primary School, Engineering College, Medical College, Management Institute, Polytechnic, Non-formal Training Centre, Special School for Disabled, Community Health Centre, Veterinary Hospital, Mobile Health Clinic, Medical Practitioner with MBBS Degree, Medical Practitioner with no degree, Traditional Practitioner and faith Healer, Medicine Shop,

Community Toilet, Rural Sanitary Mart or Sanitary Hardware Outlet in the Village, Community Bio-gas, Sub Post Office, Village Pin Code, Public Call Office, Mobile Phone Coverage, Internet Cafes/Common Service Centre, Private Courier Facility, Auto/Modified Autos, Taxis and Vans, Tractors, Cycle-pulled Rickshaws, Carts craven by Animals, Village connected to National Highway, State Highway, Major District Road and other District Road, Availability of Water Bounded Macadam Roads in Village, ATM, Self-Help Group, Public Distribution System (PDS) Shop, Mandis/Regular Market, Weekly Haat, Agricultural Marketing Society, Nutritional Centers (ICDS), Anganwadi Centre, ASHA (Accredited Social Health Activist), Sports Field, Public Library, Public Reading Room, Assembly Polling station, Birth & Death Registration Office. In the Town Directory, seven Statements containing the details and the data of each Town have been presented viz.; (i) Status and Growth History of Towns, (ii) Physical Aspects and Location of Towns, (iii) Civic and other Amenities (iv) Medical Facilities, (v) Educational, Recreational & Cultural Facilities, (vi) Industry & Banking and (vii) Civic & other amenities in slums respectively. CD Block wise data of Village Directory and Village PCA have been presented in DCHB of 2011 Census as presented in earlier Census.

6. The data of DCHB 2011 Census have been presented in two parts, Part-A contains Village and Town Directory and Part-B contains Village and Town wise Primary Census Abstract. Both the Parts have been published in separate volumes in 2011 Census.

7. The Village and Town level amenities data have been collected, compiled and computerized under the supervision of Shri Manish Bharadwaj, I.A.S., Directorate of Census Operations, Gujarat. The task of Planning, Designing and Co-ordination of this publication was carried out by Dr. Pratibha Kumari, Assistant Registrar General (SS) under the guidance & supervision of Dr. R.C.Sethi, Ex-Addl. RGI and Shri Deepak Rastogi present Addl. RGI, Shri A.P.Singh, Deputy Registrar General (Map) provided the technical guidance in the preparation of maps. Shri A.K.Arora, Joint Director of Data Processing Division under the overall supervision of Shri M.S.Thapa, Addl. Director (EDP) provided full cooperation in preparation of record structure for digitization and validity checking of Village and Town Directory data and the programme for the generation of Village Directory and Town Directory including various analytical inset tables as well as Primary Census Abstract (PCA). The work of preparation of DCHB 2011 Census has been monitored in the Social Studies Division. I am thankful to all of them and others who have contributed to bring out this publication in time.

New Delhi.
Dated:- 16-06-2014

(Dr. C.Chandramouli)
Registrar General & Census
Commissioner, India

FOREWORD

I acknowledge the efforts made by the Directorate of Census Operations as well as District Census Hand Book Unit of Gujarat State in bringing out the District Census Hand Book Part-A and Part-B for Gujarat State. The Hand Book presents detailed information of area, population, households and working population in various categories and will no doubt be useful to the administration at State, District and Taluka levels in planning, policy formulation and decision making. I also convey my congratulations to the Registrar General and Census Commissioner, Government of India for his guidance in bringing out this publication.

(S. Aparna)

Principal Secretary (Planning)
General Administration Department

October, 2015
Gandhinagar

P r e f a c e

I am deeply indebted to all the officers of Gujarat Government for their unstained support and cooperation at all stages of Census 2011. I am grateful to Shri A.K.Joti, then Chief Secretary, Shri Aloriya, Chief Secretary of Gujarat State, Shri V.N.Maira, then Additional Chief Secretary, Ms. S.Aparna, Principal Secretary and Shri A.D.Patel, Joint Secretary of General Administration Department (Planning) for their prompt response, guidance and cooperation to Census Organization. They infused a sense of urgency and seriousness in the minds of officer of the district administration, which geared up the entire administrative machinery. Cooperation received from then Under Secretary Shri J.T.Malvi, then Section Officer Kum N.M.Muni, and Section Officer Shri H.C.Dave, General Administration Department (Planning). I would like to thanks Shri R.N.Pandya then Director and Shri S.K.Hudda, Director of Economics & Statistics for their great support.

District Census Handbook Unit of Gujarat is a joint exercise of the Government of Gujarat and the Census Organization of the Government of India. In the preparation of the DCHB, the role played by Census Organisation is that of Census data collection, scanning of collected information, validation, compilation and analysis of data. DCHB Unit of the State Government collected the basic non-census information relating to amenities and infrastructures available in the village of the district. Apart from bearing the cost of this publication, all the official of different departments of the State Government extended whole hearted co-operation for accomplishing the task. Most of the data supplied by the various departments were cross-checked and an attempt was made to reconcile the discrepancies as well in order to get the final figures.

The District Collector, the District Development Officer, District Statistical Officer, District Information Officer and their staff member extended their warm and whole hearted co-operation for carrying out field work of the census and collection of non-census data for the District Census Handbook.

I am deeply grateful to Dr. C.Chandramouli, I.A.S., the Registrar General and Census Commissioner, India for the benefit I have derived by the way of guidance and advice. I also express my thanks to Shri Deepak Rastogi present Addl. RGI, Shri P.K.Banerjee, Deputy Registrar General (C&T), Shri A.P.Singh, Deputy Registrar General (Map), Dr. Pratibha Kumari, Assistant Registrar General (SS), Shri M.S.Thapa, Addl. Director (EDP), Shri A.K.Arora, Joint Director (EDP) and Shri Mahipal Singh, Assistant Director (SS) for providing technical guidance in finalizing this publication.

Shri Manish Bharadwaj, I.A.S., who held the office of Director of Census Operations, Gujarat had guided the operations of the 2011 Census. The data presented in this handbook were collected and compiled under the direction and guidance of Shri Manish Bharadwaj. However, he was repatriated to the State Government before this volume could be made available for the press.

At state Office, Shri R.R.Pandya, Joint Director, Shri M.R.Raol, Deputy Director, Kum S.B.Parmar, Research officer, Shri J.B.Panchal, Research Officer, Shri P.C.Khandhadia, Section Officer, Smt. K.B.Panchal, Research Assistant of District Census Handbook Unit and their team of able assistant meticulously collected and scrutinized the non-census data from various sources and prepared draft to DCHB etc. with the help of Census section. The other

officials of DCHB Unit, who scrutinized, edited and supervised the work of DCHB, have been mentioned in the “Acknowledgement”.

Of this Directorate I would like to extend my sincere thanks to Shri R.S.Meena, DRG (C&T), who had played major role in Census 2011 of Gujarat. Dr. Bhaveshkumar P. Mehta, Joint Director (EDP) and his team of devoted workers deserve all praise for timely processing of Household Schedules through Intelligent Character Recognition technology. Smt.V.A.Warade, Deputy Director, Shri Ramsingh Meena, Deputy Director and Shri S.Lingasamy, Deputy Director who were assisted by Dr. Sanchita Sarkar, Assistant Director and her team of dedicated worker deserve all praise for their perseverance and dedication in preparing the publication. The maps provided in the DCHB are prepared by the Map Section of the Census Directorate under the supervision of Dr. R.K.Sharma, R.O. (Map). I am thankful to all of them.

I am also thankful to all the Census Staff who provided assistant directly or indirectly in finalizing data at every stage and for final scrutiny of this publication.

Date: 31-10-2014

(S. D. Bhaisare)
Joint Director of Census Operations,
Gujarat, Gandhinagar.

Acknowledgements

Drafting and Editing

Shri S.D.Bhaisare
Smt.V.A.Warade
Shri R.S.Meena
Dr. Sanchita Sarkar
Shri R.R.Pandya
Shri M.R.Raol
Shri T.J.Munia
Kum S.B.Parmar
Shri J.B.Panchal

Joint Director
Deputy Director
Deputy Director
Assistant Director
Joint Director (DES, Gujarat State)
Deputy Director (State DCHB Unit)
Statistical Investigator Grade-I
Research Officer (State DCHB Unit)
Research Officer (State DCHB Unit)

Collection / Compilation / Drafting (DCHB Unit, Gandhinagar, Govt. of Gujarat)

Shri O.T.Vaghela
Smt. K.B.Panchal
Smt. S.S.Bijlani
Smt. S.N.Rathwa
Shri B.K.Chavda
Shri K.R.Rathod
Smt. M.D.Panchal

Research Assistant
Research Assistant
Research Assistant
Research Assistant
Statistical Assistant
Statistical Assistant
Statistical Assistant

Computer Assistant

Shri A.K.Doshi
Shri S.G.Dave
Shri R.K.Joshi

Gujarati Typist
Proof Reader
Proof Reader

Collection / Compilation / Drafting (Directorate of Census Operations, Gujarat)

Kum P.M.Naik
Kum P.P.Patel
Smt. K.J.Khambhata
Shri Mangesh S. Kumbhare
Shri R.M.Jhala
Smt. Kinjal Darji
Shri Deepak Choudhury
Smt. Neelima Chourasiya
Shri J.R.Pateria
Smt. R.C.Patel
Smt. A.P.Bhavsar
Shri K.B.Hathi

Statistical Investigator Grade-I
Statistical Investigator Grade-I
Statistical Investigator Grade-I
Statistical Investigator Grade-I
Statistical Investigator Grade-I
Statistical Investigator Grade-I
Statistical Investigator Grade-I
Statistical Investigator Grade-I
Statistical Investigator Grade-I
Statistical Investigator Grade-II
Statistical Investigator Grade-II
Statistical Investigator Grade-II
Senior Compiler

Mapping

Dr. R.K.Sharma	R.O. (Map)
Shri Ch.Rajeev	Sr. Geographer
Shri R.K.Joshi	Sr. Draftsman
Shri A.A.Saiyad	Sr. Draftsman
Shri J.K.Brahmbhatt	Sr. Draftsman

Computer Assistant

Shri R.R.Parmar	Operator Gr.'B'
Shri C.D.Patel	Operator Gr.'B'
Shri Himadri Modak	Compiler

Pre-Scanning

Shri B.R.Dagala	Statistical Investigator Grade-I
Shri R.N.Shah	Statistical Investigator Grade-II
Shri Pravin Bhagat	Statistical Investigator Grade-II
Shri K.S.Meena	Senior Compiler

List of Nodal Officer for Phase I (House listing Operations and National Population Register)

Name of Nodal Officer	District / M. Corp.
Shri A.B.Datania, S.I.Gr.II	Kachchh
Shri R.G.Yadav, S.I.Gr.II	Kachchh
Shri V.B.Parmar, S.I.Gr.II	Banas Kantha
Shri Pravin Bhagat, S.I.Gr.II	Banas Kantha
Shri P.M.Vaghela, S.I.Gr.II	Patan
Shri K.B.Hathi, Sr.Compiler	Mahesana
Smt. B.D.Wadvala, S.I.Gr.II	Sabar Kantha
Shri R.N.Shah, S.I.Gr.II	Sabar Kantha
Smt. Neelima Chourasiya, S.I.Gr.I	Gandhinagar
Shri J.R.Pateria, S.I.Gr.II	Ahmadabad
Smt.R.C.Patel, S.I.Gr.II	Ahmadabad
Shri R.K.Joshi, Sr.Draftsman	Ahmadabad
Shri R.M.Jhala, S.I.Gr.I	Surendranagar
Shri G.L.Solanki, S.I.Gr.I	Rajkot
Shri K.L.Bhatt, S.I.Gr.II	Rajkot
Shri H.U.Rathod, Sr.Compiler	Jamnagar
Shri M.P.Gajera, Compiler	Jamnagar
Shri A.H.Momin, S.I.Gr.II	Porbandar
Shri D.J.Rajpal, S.I.Gr.I	Junagadh
Shri Deepak Kumar, Compiler	Junagadh
Shri K.R.Dabhi, S.I.Gr.I	Amreli
Shri L.K.Meena, Sr.Compiler	Amreli
Shri G.C.Panchal, S.I.Gr.I	Bhavnagar
Shri Rajeev Kumar Jha, Compiler	Bhavnagar

Shri L.V.Kanade, Sr.Supervisor	Anand
Smt.N.D.Mehta, Sr.Compiler	Anand
Smt. G.P.Babu, S.I.Gr.I	Kheda
Shri Deepak Choudhury, S.I.Gr.I	Kheda
Shri R.C.Joshi, S.I.Gr.II	Panch Mahals
Shri K.S.Meena, Sr.Compiler	Panch Mahals
Shri B.M.Vaghela, Sr.Compiler	Dohad
Shri B.R.Dagla, S.I.Gr.I	Vadodara
Kum N.B.Patel, S.I.Gr.II	Vadodara
Shri A.K.Parmar, S.I.Gr.II	Narmada
Kum P.M.Naik, S.I.Gr.I	Bharuch
Shri M.D.Bhagora, S.I.Gr.I	Bharuch
Shri M.K.Meena, Sr.Compiler	The Dangs
Shri R.U.Rathod, Sr.Supervisor	Navsari
Shri M.H.Bhatt, S.I.Gr.II	Valsad
Shri U.S.Shah, S.I.Gr.I	Surat
Shri Kapil Kumar Pandey, S.I.Gr.II	Surat
Shri R.D.Shrimali, S.I.Gr.II	Tapi

**List of Nodal Officer for Phase II
(Population Enumeration)**

Name of Nodal Officer	District / M. Corp.
Shri K.B.Hathi, Sr.Compiler	Kachchh
Shri V.B.Parmar, S.I.Gr.II	Banas Kantha
Shri K.L.Bhatt, S.I.Gr.II	Patan
Smt. G.P.Babu, S.I.Gr.I	Mahesana
Shri A.B.Datania, S.I.Gr.II	Sabar Kantha
Shri P.M.Vaghela, S.I.Gr.I	Gandhinagar
Shri P.L.Solanki, S.I.Gr.I	Ahmadabad
Shri U.S.Shah, S.I.Gr.I	Ahmadabad M. Corp.
Shri R.K.Joshi, Sr.Draftsman	Surendranagar
Shri Kapil Kumar Pandey, S.I.Gr.II	Rajkot
Shri K.B.Bhavsar, S.I.Gr.II	Rajkot M. Corp.
Shri Deepak Kumar, Compiler	Jamnagar
Shri R.N.Shah, S.I.Gr.II	Jamnagar M. Corp.
Shri R.D.Shrimali, S.I.Gr.II	Porbandar
Shri R.C.Joshi, S.I.Gr.II	Junagadh
Shri A.K.Parmar, S.I.Gr.II	Junagadh M. Corp.
Shri A.H.Momin, S.I.Gr.II	Amreli
Shri K.R.Dabhi, S.I.Gr.I	Bhavnagar
Shri R.M.Jhala, S.I.Gr.I	Bhavnagar M. Corp.
Smt. B.D.Wadvala, S.I.Gr.II	Anand
Shri M.K.Meena, Sr.Compiler	Kheda
Shri Rajeev Kumar Jha, Compiler	Panch Mahals
Shri Pravin Bhagat, S.I.Gr.II	Dohad
Shri Deepak Choudhury, S.I.Gr.I	Vadodara
Shri J.R.Pateria, S.I.Gr.II	Vadodara M. Corp.
Shri Manoj Bhagora, S.I.Gr.I	Narmada
Shri H.U.Rathod, S.I.Gr.II	Bharuch

Shri R.G.Yadav, S.I.Gr.II
Shri Manoj Gajera, Compiler
Shri G.P.Meena, Compiler
Shri J.K.Brahmbhatt, Sr.Draftsman
Shri Ch.Rajeev, Sr.Geographer
Shri M.H.Bhatt, S.I.Gr.II


The Dangs
Navsari
Valsad
Surat
Surat M. Corp.
Tapi

ORGI-DATA PROCESSING DIVISION

Shri Jaspal Singh Lamba
Ms. Usha
Shri Anurag Gupta
Shri Mukesh Kumar Mahawar
Ms. Shaghufta N.Bhat
Ms. Shashi Seth
Shri Khem Verma Jadon
Ms. Archana Khare
Shri Yashwant Singh
Ms. Neha Tuli
Shri Amit Kumar

Deputy Director
Assistant Director
DPA Grade 'A'
DPA Grade 'A'
DPA Grade 'A'
Sr. Supervisor
Sr. Consultant
Jr. Consultant
Jr. Consultant
Software Developer
Designer

History and Scope of the District Census Handbook



The need of data at the grass root level for the administrative and planning purposes at sub micro level as well as academic studies prompted the innovation of District Census Handbook. District Census Handbook is a unique publication from the Census organization which provides most authentic details of census and non-census information from village and town level to district level. The District Census Handbook was firstly introduced during the 1951 Census. It contains both census and non-census data of urban as well as rural areas for each district. The census data contain several demographic and socio-economic characteristics of the lowest administrative unit i.e. of each village and town and ward of the district. The non-census data comprise of data on availability of various civic amenities and infrastructural facilities etc. at the town and village level which constitute Village Directory and Town Directory part of the DCHB. The data of DCHB are of considerable importance in the context of planning and development at grass-root level.

In 1961 census DCHB provided a descriptive account of the district, administrative statistics, census tables and village and town directory including Primary Census Abstract. This pattern was changed in 1971 Census and the DCHB was published in three parts: Part-A related to village and town directory, Part-B to village and town PCA and Part-C comprised analytical report, administrative statistics, district census tables and certain analytical tables based on PCA and amenity data in respect of villages. The 1981 census DCHB was published in two parts: Part-A contained village and town directory and Part-B the PCA of village and town including the SCs and STs PCA up to tehsil/ town levels. New features along with restructuring of the formats of village and town directory were added into it. In Village Directory, all amenities except electricity were brought together and if any amenity was not available in the referent village, the distance in broad ranges from the nearest place having such an amenity, was given.

The pattern 1981 census was followed by and large for the DCHB of 1991 Census except the format of PCA. It was restructured. Nine- fold industrial classification of main workers was given against the four-fold industrial classification presented in the 1981 census. In addition, sex wise population in 0-6 age group was included in the PCA for the first time with a view to enable the data users to compile realistic literacy rate as all children below 7 years of age had been treated as illiterate at the time of 1991 census. One of the important innovations in the 1991 census was the Community Development Block (CD Block) level presentation of village directory and PCA data instead of the traditional tahsil/ taluk/ PS level presentation.

As regards DCHB of 2001 Census, the scope of Village Directory was improved by including some other amenities like banking, recreational and cultural facilities, newspapers & magazines and most important commodity' manufactured in a village in addition to prescribed facilities of earlier censuses. In Town Directory, the statement on Slums was modified and its coverage was enlarged by including details on all slums instead of 'notified slums'.

The scope and coverage of Village Directory of 2011 DCHB has been widened by including a number of new amenities in addition to those of 2001. In the Town Directory, seven

Statements containing the details and the data of each town have been presented viz.; (i) Status and Growth History of towns, (ii) Physical Aspects and Location of Towns, (iii) Civic and other Amenities, (iv) Medical Facilities, (v) Educational, Recreational & Cultural Facilities, (vi) Industry & Banking, and (vii) Civic & other amenities in Slums respectively. CD Block wise data of Village Directory and Village PCA have been presented in DCHB of 2011 census as presented in earlier census. The data of DCHB 2011 Census have been presented in two parts, Part-A contains Village and Town Directory and Part-B contains Village and Town wise Primary Census Abstract. Both the Parts have been published in separate volumes in 2011 Census.

.....

Brief History of the District



Dohad district has come in to existence with the division of Panchmahals district of Gujarat on dated 2-10-1997. District is surrounded by Sabarkantha district of Gujarat and Bansvada district of Rajasthan in the North, Godhara district in the West, Zabua District of Madhya Pradesh in the South. Dohad district is reconstructed by segregating tribal areas from Panchmahals.

History of Dohad spans regions of Gujarat and Malva. The later has since been reorganized as districts in Madhya Pradesh and Rajasthan. The name Dohad was given to the region due to its location between borders of Rajasthan (region of Wagad) and Madhya Pradesh (region of Malwa). Dohad literally translates to "two borders". It is estimated that Dohad is 1,000 years old.

The Mughal Empire

The Mughal Empire had an historical presence in Dohad. During the reign of Mughal emperor Jahangir, son of Emperor Akbar, Jahangir made his son Shah Jahan, who went on to succeed Jahangir, the Subedar (governor) of Gujarat. In November 1618, Mumtaz Mahal, wife of Shah Jahan, gave birth to Aurangzeb at the fort of Dohad. Aurangzeb, who later succeeded Shah Jahan as the Mughal emperor in 1658, was quoted to have ordered his ministers to show favors to this town, since it was his birthplace.

During the reign of Mughal Emperor Jahangir, there were tremendous developments in the city and there was further growth because of the active involvement of future Mughal Emperor Shah Jehan into administrative affairs.

Revolution Era

Tatya Tope, the well-known freedom fighter, came to this city during the freedom fighting movement in 1857. During the British Rule, a dharmashala (free sleeping facility) in Dohad that was constructed under the reign of the Mughul Emperor Aurangzab was converted into a small fort or gadhi. While camped in Nani Kharaj, a village in Dohad district, the revolutionary Tatya Tope attempted to capture the gadhi. A lone soldier from Bhopal was left to defend the gadhi from attacking of Tope. Colonel Iwat came rushing to the aid and began a counter attack on Dohad. Tatya Tope fled from Dohad as a result to nearby areas of Limdi-Jhalod and Banswada. He is believed to have lived his last days in this region.

The British occupied Dohad ever since Tatya Tope's attempt to conquer Dohad in 1857. They desired Dohad because of its location in midst of royal states. The British originally leased Dohad from Sindhias for seven years and permanently acquired it in 1890 by exchanging it for another district.

Old Scriptures

According to the folklore, Rishi Dadhichi once meditated at the banks of Dudhimati River in Dohad. In the tale of the Vajrayudha, battle between asuras (demons) and devas (gods), Dadhichi played a crucial role in defeating king of asuras, Vritra (also known as Vritrasura). Dadhichi came to the aid of Indra, the king of devas. Dadhichi destroyed himself in order for

devas to craft weapons out of his bones. Devas used these weapons to kill the demons lead by Vritrasura.

It is custom of people in India to attach or join every place with Ramayana or Mahabharat, so surrounding area of Dohad was considered as 'Hidambavana' in virtue of Hindamba, the wife of Bhima. The legends have it that at the time of the war between goddess and demons, Dadhichi sage had sacrificed his body to make weapon 'The Vajra' for goddess, who had penance on the bank of river Dudhimati, which is in Dohad. There is one of the mythologies that because of the great sacrifice of the sage, Bhil tribe called it as 'Dehodh' and as per another belief the town is named as 'Dehavrata' and river as 'Dehvati'.

Archaeological History

The Dohad region is home to Bawka, an archeological marvel located eleven kilometers southwest of Dohad. It is said that the structure built of stones and decorated with carved scenes from the Kama Sutras was built by a prostitute. This architectural marvel was built during the prosperous reign of the Maharaja of Champaner. It is also known as Khajuraho of Dohad district.

The great Maharaja Siddharaj Jaysingh invaded the state of Malva in Vikram Sanvat 1093 and camped in Dohad for the next twelve years. Siddharaj's enormous army built Chhab Talav (Basket Lake) in one night. Each soldier of his army dug one basket of soil to form a lake overnight. The pond was named as "Chhab Talav". The historical red stone, carved with the word "Hanumanji" was planted during the grand opening ceremony of Chhab Talav. It is still intact and can be seen at the last overflow (Chhela Oware).

Maharaj Sidharaj Jaysinh also placed a stone, carved with the word "Shila Lekh" in Sanskrit, at Panigate. The British Government moved that stone to a museum in Pune, Maharashtra.

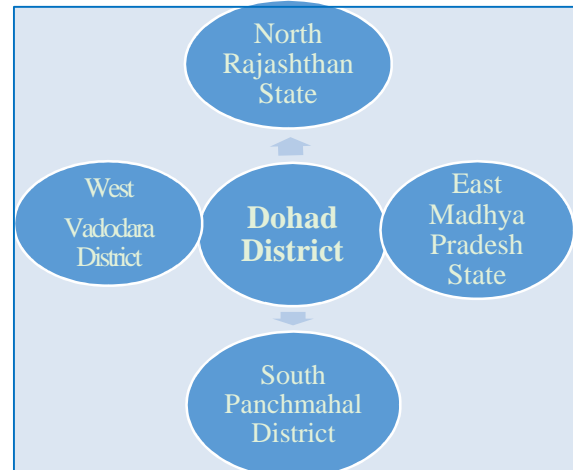
Post-Independence Period

Post-Independence Dohad has grown into a self-sufficient district in Gujarat state. It is considered as one of the biggest agro-based commodity markets of Gujarat and thrives to growing even further. Dohad is also known for having over half of its area under Indian Railways making and it as one of the largest railway (freeland gunj) township in India.

ANALYTICAL NOTE

(i) Physical Features

Dohad district is situated in the east part of the Gujarat State. The Dohad district is well-known as “Adivasi region” in Gujarat. District headquarter is in Dohad. It lies between the parallels of latitude 22.35 and 23.28 and the meridians of longitude 73.40 and 74.25. The length from north to south of this territory is about 91.74 km and from east to west about 71.90 km. This district height is above 217 meter from sea level. It is bounded on the north by the Rajasthan State, on the north-east by Madhya Pradesh State, on the south west by Panchmahals district, on the south and south-west by Vadodara district and Madhya Pradesh State. The area



covered by this district is 3,642.0 sq. km i.e. it covers 1.86 % of total geographical area of Gujarat and 584 population per sq.km and the rank of this district is 18th in comparison to other districts of the State. The population of the district is mostly rural and a majority of the districts residents are Tribals, mostly Bhils. Dohad District also has the second largest population of Dawoodi Bohra Samaj people in India. For administrative convenience, the district has been divided into 7 talukas, 522 gram Panchayats with total 692 villages and 6 towns. Agriculture is the main source of livelihood for the rural people of district.

Physiography

The Dohad district is a part of Eastern Hilly Region and is sub-divided into two sub micro regions, namely, Dohad Upland and Forested and Scrub Zone on the basis of topography, climate, geology, soils and natural vegetation.

According to climate, topography, soil characteristics and cropping pattern Dohad district lies Middle Gujarat Agro Climatic Zone III.

Topography

The people of this district are mainly dependent on rain water for cultivation as the irrigation potential developed so far is very limited. The district has subtropical climates. It is hot during summer and cold in winter. It receives rains 1000 mm to 1150 mm during the year. Since the agriculture which depends on rains water gets drought in alternate year. Thus the crop suffers to great extent and people move for livelihood from one place to another in search of work.

Dohad Upland

The region forms a part of the eastern hilly tract covering parts of Jhalod, Dohad and Limkheda talukas. It makes its limits with Forested and Scrub Zone in the west and north and Madhya Pradesh State in the south and east.

Topographically, this region is the highest part of the district and its average elevation is 300 meters above M.S.L. and in some areas it goes up to 400 meters. The geological structure of this region belongs to Aravalli and associated rocks and Deccan Trap formations. The region has thick cover of forests.

Forested and Scrub Zone

The region spread over Devgadbaria, Jhalod, Dohad and Limkheda talukas of the district. It makes its boundaries with Rajasthan State in the north and north-east. Dohad Upland in the east, Panch Mahals district in the south and Mahi plain in the west.

Topographically, this region is relatively higher in elevation than Mahi plain. The general elevation of this region is 150 metres above M.S.L. During monsoon season it receives good amount of rainfall while summers are generally hot and dry. The higher areas of this region are covered with forests. Geologically speaking, this region consists mainly of Aravalli and associated rocks and Deccan Traps formations. Devgadbaria, a taluka of the district is situated in the Mahi Plain. It is thick forest area.

Hills

Ratanmahal

The Ratanmahal hill is situated in the Limkheda taluka. There is an approach road from the Baria town covering a distance of nearly 48.28 kms. In olden times, the rulers of Devgadbaria state used to visit this place for camping and hunting.

Drainage

The district is rich in water resources and is drained by five important rivers viz, The Panam, The Khan, The Kalutari, The Machhan, The Anus and other minor rivers.

The Panam River rises in the territory of Madhya Pradesh and enters the Dohad district near the Limdi of the Limkheda taluka. The total length of the river Panam is 118 km. The Khan River starts near the village in Dohad taluka.

Mahi River is one of the major west flowing inter state river of India, draining into the Gulf of Khambhat. The basin is bounded on the North and the North-West by Aravalli hills, on the East by the ridge separating it from the Chambal Basin, on the South by the Vindhyas and on the West by the Gulf of Khambhat. The basin has a maximum width of about 250 km. Mahi river originates on the Northern slope of Vindhyas at latitude 22°35' N and longitude 74°58'E near the village of Sardarpur in the Dhar district of Madhya Pradesh at an elevation of 500m above m.s.l. It has a total length of 583 km and it traverses through the states of Madhya Pradesh, Rajasthan and Gujarat. The drainage area of Mahi is 34,842 sq. km.

Initially the river flows Northwards through Dhar and Jhabua districts of Madhya Pradesh and then turns left and passes through the Ratlam district of Madhya Pradesh then turning to North-West, it enters the Banswara district of Rajasthan and flows in South West directions and thereafter enters the Panchmahal district of Gujarat State. Then the river continuously flows in the same direction through Kheda district of Gujarat and finally falls into the Gulf of Khambhat in Arabian Sea.

(1) The Khan

The Khan River starts near the village Bhe of the Dohad taluka. It flows past the village of Bhe, Dadur, Nandva, Ramdungra, Devdha, Moti Kharaj, Jalat, Pusri, Durgapur, Bordi, Abhlod and Ranapur. After a course of 32 kms, the river Khan meets the Anas River near village Nawapur of Rajasthan which further merges in Mahi River. A dam has been constructed at the Bhe village. A medium dam has been constructed at Patadungari at Abhlod.

(2) The Ujal

The river Ujal rises near the village Sadadia in the Devgadbaria taluka. It flows past the village of Chhasia, Gundi, Lavaria, Virol, Kali, Dungari, Abhlod and Ranipura in Devgadbaria taluka. After a course of about 34 kms, the river Ujal meets the Panam River at Ranipura village.

(3) The Kalutari

The river Kalutari rises near the village Vadapipla of the Limkheda taluka. It flows past the villages of Randhikpur and Vala Gota of Limkheda taluka and Vansdelia and Mekhar villages of Morwa (Hadaf) taluka. After a course of 32 kms, the river meets the Hadap River.

(4) The Machhan

The river Machhan rises near the village Sutharvasa of Jhalod taluka. It flows past the villages of Jher Munda, Vankol, Simalia, Karath, Varod, Tandi, Sampoi, Nansalia, Melania, Chitrodia, Munkhosala, Kharsana, Bambela, Madhudi and Rajadia of Jhalod taluka. After a course of 41 kms, the river leaves the Gujarat and enters Rajasthan State where it meets the Mahi river. A dam is proposed to be constructed at Sampoi village of Jhalod taluka on this river.

(5) The Anas

The river Anas starts from the hilly tracts of Malwa hills of Madhya Pradesh and passes through the villages of Kheng and Udar of the Dohad taluka and then crosses the villages Kachaldhara and Chhasia of the Jhalod taluka. It skirts the eastern boundary of the district and flows towards Rajasthan.

(6) The Goma

The Goma River originates near Kantu village of the Dhanpur taluka. It passes by the villages of Chathi, Sajora, Padedi and Simalia of the Ghoghamba taluka.

Afterwards, the river enters the Kalol taluka and flows past Chalali, Ghusar, Sureli, Rohina, Paruna, Utaredia, Delol, Kandach, Jitpura, Kalol, Bakrol, Katol, Boru, Bhadroli and Jantral villages. The total length of the river in the district is 71 kms. After traversing through the Kalol taluka, it enters the Vadodara district.

(7) The Kharod

The river Kharod issues near the village Patiazol of Dohad taluka. It flows past the villages of Patiazol and Nalwa. Thereafter the river meets Khan River near village Bartanpura and is then known as the Khan River. Its total length is 11 km.

(8) The Kali

The Kali River originates near the Zari Bujrag village of the Garbada taluka. It flows past the villages of Gangarda, Vankiya, Simalia, Kharparia, Kathla, Itawa, Tanachhiya and Junapani of the Dohad Taluka. After a course of 44 kms, the river merges into the Anas River.

(9) The Karad

The river Karad rises near the Bara village of Devgadbaria taluka. The river flows past the villages of Mol, Rajgadh, Ghoghmba, Palla, Afrod, Paroli, Lalpari and Valinath of the Devgadbaria taluka. Afterwards the river enters the Halol taluka. It flows past the villages of Arad, Varasda, Morwa, Navdia and Madhwas. Thereafter it enters Kalol taluka of the district and touches Varvada, Medapur and Bakrol villages. A dam has been constructed on Karad River near the village pall in Devgadbaria taluka. The total length of the river is 45 kms. After traversing its course in the district, it enters the Vadodara district.

(10) The Kali

The second Kali River originates near the village Rabdal of Dohad taluka. It flows past Rabdal, Rampur, Borwani, Kharod, Sakarda, Doki and Chosala villages of the Dohad taluka. The village of Dantia, Raliati Gujjar, Raliati Bhura, Pethapur and Khakharia of the Jhalod taluka are also situated on its banks. After a course of 39 kms, the river meets the river Anas which in turn merges into the river Mahi. A dam has been constructed near Kaligam of the Jhalod taluka on the river Kali. The irrigation tank at Rabdal village is under construction.

(11) The Hadap

The river Hadap starts from the village Kantu of the Limkheda taluka. It flows past Kaliyavad, Dolaria, Madav, Mahunala, Budhpur, Umaria, Patwan, Vislanga, khankhria, kundha, limkheda, bandipur, piplia, and torni villages of Limkheda taluka.

The river also passes through Mataria, Vejama, Balukhedi, Ganesh Muvadi, Bamana and Mekhar villages of the Godhra taluka.

After a course of about 73 kms, the river meets the Panam River at Boriavi village of Shehera taluka of this district.

(12) The Suki

The Suki River rises near the village Vansia of the Jhalod taluka. It flows past the following villages of Santrampur taluka, Viz., Gugardi, Chinchani, Hindilia, Kherva, Jodhpur, Benada, Narsingpur and Santrampur. After a course of 21 kms, the river meets the Khatlaer River at Santrampur.

Climate



The climate of this district is characterized by a hot summer and dryness in the non-rainy seasons. The year may be divided into four seasons. The cold season from December to February is followed by the hot season from March to May. The south-west monsoon season is from June to September and the post monsoon season is in October and November. The district has semi-arid climate with three distinguished seasons Kharif (Mid June to October), Winter (November to February) and Summer (March to mid-June)

(1) Temperature

Dohad has its own meteorological observatory in the district. The records of this observatory may be taken as representative of the meteorological conditions prevailing in the district as a whole. January month is coldest in winter season. The details of the maximum and minimum temperature are given below:

Taluka wise Temperature

Sr. No.	Taluka	Temperature (in ⁰ C)	
		Minimum	Maximum
1	2	3	4
1	Dohad	4.4	42.5
2	Garbada	4.5	42.4
3	Limkheda	4.5	42.3
4	Devgadbaria	4.4	41.8
5	Dhanpur	4.1	43.0
6	Jhalod	4.2	42.7
7	Fatepura	4.1	43.1

Source: Comprehensive District Agriculture Plan of Dohad, Directorate of Agriculture.

The above table gives taluka wise data on the basis of minimum and maximum temperature of all talukas, Dhanpur and Fatepura has minimum temperature among all talukas which is 4.1⁰ centigrade and Fatepura has maximum temperature among all talukas which is 43.1⁰ centigrade. Average minimum and maximum district temperature is 4.31⁰ centigrade and 42.54⁰ centigrade.

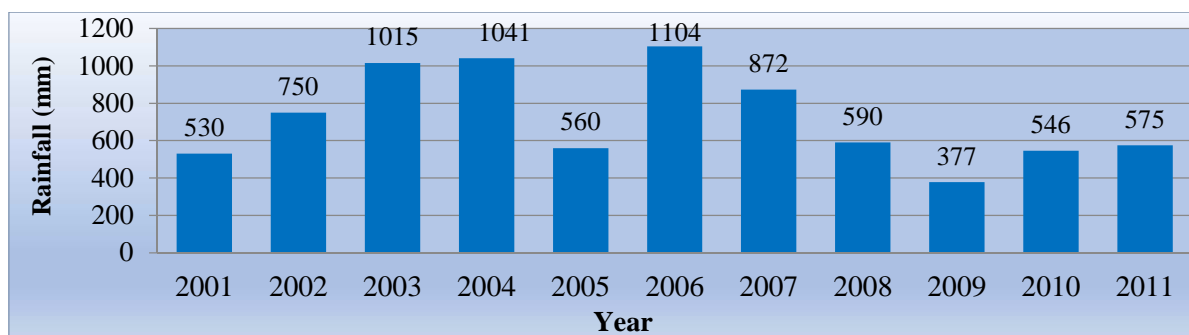
(2) Winds

Winds are generally light in the post monsoon and winter months and increase in strength during the summer and monsoon seasons. Winds are predominantly from the south-west or west from April to September. From October onwards, light easterly or north-easterly winds begin to blow and these predominate during the post monsoon and winter months. By March, westerlies and southwesterlies appear and by April these predominate. Wind velocity fluctuates between 15 Km/hr to 20 Km /hr. The mean (annual) wind speed is more than 15 km. During May to August Dohad records average wind velocity of more than 20 km.

(3) Rainfall

Records of the rainfall in the district are available in the Dohad Meteorological Observatory. The annual rainfall in the district is received during the southwest monsoon season from June to September. July being the month with the highest rainfall. The annual rainfall of this district was 586.1 mm in the year of 2010. The average rainfall varies from 700-800mm. The monsoon is Erratic and long dry spells are common even in rainy season. Therefore the district faces drought situations. The temperature varies from 4⁰c to 47⁰c. The December and January are the coldest months while May is the hottest months of the year. The summer is very hot in the district. During the monsoon season, the mean monthly temperature goes down due to rainfall. With the withdrawal of monsoon in September, the temperature again increases during October. Thereafter it decreases continually during the winter season. In general winds are weak over Gujarat except during the monsoon month when they are strong along the coastal belt of Saurashtra. Dohad is one another pocket where wind velocity remains high during monsoon.

Yearwise Rainfall



Source: (1) Socio-Economic Review, Gujarat state 2011-12, Directorate of Economics and Statistics, (2) Comprehensive-District Agriculture Plan of Kheda, Directorate of Agriculture.

The above graph indicates rainfall from the year 2001 to 2011 and in the year 2006 there is a maximum rainfall found that is 1104 mm. The average rainfall during the years 2001 to 2011 is 724 mm.

Economic Resources

Economic resources are an important means of subsistence for the working people of the district. The details about economic resources of important sectors are given under in brief:

(1) Forestry



According to the figures available from the Forest Department for the year 2010-2011, out of the total area of the district, an area of about 883.74 sq. km is covered by forest. It accounts for 4.62 percent of the total forest area of the state. The forest area of the district constitutes 24.27 percent of total geographical area of the district. Land Forests are found only on hillocks. The tree growth consists mostly of bad malformed tree clusters and babul, which have escaped the wrath of man and the other type of forest is Vidis. The main products of these forests are seasmum wood and fire wood. Gum, grass, madhuka-indika, hognut, soapnut, diaspias milenoxilon etc. are the minor products.

Classification of Forest Area

Sr.No.	Area	Year	
		(In sq.km)	
		2010-11	
1	2	3	
1	Reserved Forest	870.66	
2	Protected Forest	3.69	
3	Unclassified Forest	9.39	
4	Total Forest Area	883.74	

Source: Gujarat Forest Statistics-2010-11, Government of Gujarat.

The above table shows the classification of forest area of Dohad district. Dohad district is mainly classified into three kinds of forest area, which are reserved forest, protected forest and unclassified forest. Out of total forest area; 98.52% area is used for reserved forest.

(2) Minerals and Mining



The known mineral wealth of Dohad district is substantial. Various types of major and minor minerals are available in the district such as Lime Stone, Dolomite, Manganese Ore, Silica Sand/Glass Sand, Coal, Lignite and Quartz. Details of minerals are given below:

Production of Minerals

(In Metric.Tonnes)

Sr. No.	Minerals	Production During The Year					
		2005-06	2006-07	2007-08	2008-09	2009-10	2010-11
1	2	3	4	5	6	7	8
1	Quartz	4000	220	5228	15140	20414	8725
2	Lime Stone	24	0	0	104	0	0
3	Dolomite	60	0	0	0	0	0
4	Manganese Ore	0	0	0	877	0	0
5	Silica Sand/Glass Sand	0	0	0	15	0	0
6	Coal	0	0	0	68	0	0
7	Lignite	0	0	0	10	0	0
Total		4084	220	5228	16214	20414	8725

Source: (1) Statistical Abstract-2010, Directorate of Economics & Statistics,
(2) Statistical Abstract-2012, Directorate of Economics & Statistics.

Above statement shows mineral production in the Dohad district for the years 2005-06 to 2010-11. It can be seen that Quartz has been the major mineral product of the district in terms of production for the years 2005-06 to 2010-11. The production from Quartz rose significantly during 2007-08 and 2009-10 as compared to 2010-11.

(3) Soil and Cropping Pattern

(a) Soil



This district has great varieties of soils. Due to the mixed nature of granite and traprock formations the soils vary in their fertility from place to place. In general the western areas have fertile soils while the eastern areas have shallow sandy soils. The northern and eastern regions of the district have shallow, hilly, deepblack soilfull of rocky tracts.

The western areas of the district have good soils and higher rainfall while the eastern areas have shallow sandy soils and slightly lower rainfall. Due to these conditions, the cropping pattern in the western talukas consists of mainly cotton, groundnut, jowar, tur and paddy while the hilly talukas grow mainly maize in the lighter soils and paddy in the low lying areas.

(b) Cropping Pattern

The district is a hilly tract. Devgadbaria and Dhanpur taluka are covered by hilly and forests. The medium black soils are derived from basaltic trap parent materials in the district with medium depth of 30-60 cm. it is taxonomically classified as Ustochrepts. Alluvial soils of

the district are deep with undifferentiated horizon indicating their recent origin. Illite is the main clay mineral. These soil are coarse in texture, noncalcareous and neutral to mildly alkaline in reaction. The soils have good drainage but underground water is brackish. These are classified as Ustifluvents, Haplaquents and Ustorhents of Entisols order and Ustochrepts of Inceptisols order. The hilly soils of the district are depth and composed of rock fragments. The highest area (65.41 %) is covered under loamy type soil followed by medium black soil (16.44 %) and black soil (13.26%) respectively.

The soil in Dohad District in general is neutral pH. Electricity conductivity is low. Organic carbon is low and Phosphorus content of the soil is low. Nitrogen is medium. Potash is high. So, overall, the soil fertility indices are satisfactory from the point of view of agriculture.

Soil (Samples)

Sr. No.	Taluka	Available Nitrogen (Samples)			Available Phosphorus (Samples)		
		Low	Medium	High	Low	Medium	High
1	2	3	4	5	6	7	8
1	Dohad	41	1188	64	1043	250	-
2	Devgadbaria	46	1013	226	1012	268	5
3	Dhanpur	76	2109	436	2102	518	1
4	Fatehpura	20	1080	210	1041	268	1
5	Garbada	23	535	156	602	112	-
6	Limkheda	52	2264	415	2089	618	24
7	Jhalod	12	705	109	639	187	-

Source: Comprehensive District Agriculture Plan of Dohad, Directorate of Agriculture.

(4) Land and Land use Pattern

The total area of the district is 3642 sq.km. The district is 18th largest district in Gujarat. Net area of the district under cultivation of different crops in rural area is 206498.83 hectares, which is 57.70% of total rural geographical area of the district. The area under different agricultural crops is given in table.

Area, Production and Productivity of Different Crops of the District during The Year 2010-11

Sr. No.	Name of Crop	Area (Hectare)	Production(MT)	Productivity(kg/ha)
1	2	3	4	5
1	Paddy	35800	32000	893.85
2	Maize	122600	208775	1702.90
3	Soybean	34500	27500	797.10
4	Kharif Moong	500	200	400
5	Summer Moong	1600	800	500
6	Kharif Urd	8100	4800	592.59
7	Pigeon pea	13800	16900	1224.64
8	Wheat	33300	65800	1975.98
9	Gram	50200	41200	820.72
10	Groundnut	1500	2800	1866.67
11	Castor	400	800	2000
12	Cotton	100	100	1000
13	Onion Rabi	900	14400	16000
14	Okra	700	6300	9000
15	Brinjal	1100	19250	17500
16	Guar	360	2520	7000

Sr. No.	Name of Crop	Area (Hectare)	Production(MT)	Productivity(kg/ha)
1	2	3	4	5
17	Cabbage	1200	18000	15000
18	Garlic	1000	8000	8000
19	Chilli	830	2283	2750.60
20	Ginger	1500	161425	107616.67
21	Turmeric	220	2640	12000
22	Rose	85	340	4000
23	Marigold	145	870	6000

Source: Comprehensive District Agriculture Plan of Dohad, Directorate of Agriculture.

The land classification according to the different uses for the rural areas of the district for the year 2011 is given below on the basis of information collected for the Village Directory.

Land Classification of Rural Areas

				(In hectares)
Sr.No.	Classification	Area	% of Coverage	
1	2	3	4	
1	Forests	81128.45	22.67	
2	Area Under Non Agriculture Uses	5648.59	1.58	
3	Barren and Un-cultivable Land	24076.25	6.73	
4	Permanent pastures and Other Grazing Lands	13612.44	3.80	
5	Land Under Miscellaneous Tree Crops etc.	2616.84	0.73	
6	Cultivable Waste Land	8669.48	2.42	
7	Fallow Lands other than Current Fallows	8205.71	2.29	
8	Current Fallows	7397.31	2.07	
9	Net Area Shown	206498.83	57.70	
	9.1 Total Irrigated Land Area	32351.80	9.04	
	9.2 Total Un-Irrigated Land Area	174147.03	48.66	
	Total (1-9)	357853.90	100.00	

Source: Village Directory, 2011.

Above table shows the land classification of rural areas. Forest land in the district is 81128.45 hectares. In the district 22.67% area is covered under the forest area, 9.04% is covered under the irrigation and 48.66% area is un-irrigated.

(5) Tenancy

There was no separate Act on tenancy in the former Bombay State before 1939. There were provisions of Section 83 of Land Revenue Code and Mamlatdar Court law only. The tenant was not secured of his tenancy rights in the Act. This tenancy lease was considered yearly and had to pay tenancy as per tradition or according to the agreement made with the land owner. In order to protect the tenants, the Bombay Tenancy Act, 1939 came into force in the erstwhile Bombay State.

After the independence of the country, it was necessary that the country was self-sufficient in agricultural production. It can be done only when the tillers of the land should have some definite rights over the land. With a view to effect, control on efficient utilization of agricultural land and to protect the tenants further and also to accept a definite policy and view for the country on agricultural land, The Bombay Tenancy and Agricultural Land Act, 1948 was enacted and it was brought into force since then.

The Act of 1948 has been amended five times. An important provision of 'Farmer Day'

was inserted in the Act on Dt.1-8-1956. According to this provision, if any person legally tilled the land of other person on Dt.01-04-1957, he was entitled to purchase the said land. Even though Gujarat State was carved out from Bombay State in 1960, the said Act applied to it as well.

Tenant means the person who held land on lease viz.

- (1) Tenant as per Section 4;
- (2) Protected tenant
- (3) Permanent tenant
- (4) The person who continued to possess the land with or without the consent of the land owner after appointed date and upto specified date or it is considered that he continued to have possession of the land.

In Gujarat state as on Dt.31-3-2011, in all 1,026,635.6 hectares of land have been released and distributed to total of 12,61,758 beneficiaries under the Bombay Tenancy and Agricultural Lands Act, 1948 in entire Gujarat State. Among the beneficiaries 174,366 were from Scheduled Castes, 2,79,672 from Scheduled Tribes and 8,07,720 were under 'Others' type of beneficiaries.

In case of Dohad district, in all 39,282 hectares of land have been released and distributed to total 50,601 beneficiaries. Among the beneficiaries, 25,690 Scheduled Castes were allotted 15,368.4 hectares of land, 9,177 Scheduled Tribes were allotted 6,781.6 hectares of land and 15,734 beneficiaries under 'Others' category were allotted 17,132 hectares of land.

(6) Agriculture



Livelihood of millions of people of India depends on agriculture which by and large, influenced by locally available natural resources. "Krishi Mahotsav" in Gujarat launched on the auspicious occasion of Akshay Tithi every year. It brought about revolution of sorts in a predominantly agrarian country like India. The month-long Mahotsav covered all the villages of each district and creating awareness about the advantage of standard seeds and its optimum use.

In Dohad as in other districts of Gujarat, agriculture happens to be the main source of subsistence for the majority of people. According to the 2011 Census, 82.79 percent of the total working population of the district was engaged in agriculture, as against 49.61 percent in the State. The following table gives the number of persons working as cultivators and agricultural labourers in 2011.

Number of Persons Working as Cultivators and Agricultural Labourers

Sr. No.	Sector	Total	Male	Female
1	2	3	4	5
1	As cultivators	388612	291734	96878
2	As agricultural labourers	438597	131019	307578
Total		827209	422753	404456

Source: Primary Census Abstract-2011.

(a) Area under Major Crops

The area under major crops for the years 2007-08 and 2010-11 is indicated in the following Statement:

Area under Major Crops

Chart-6.1

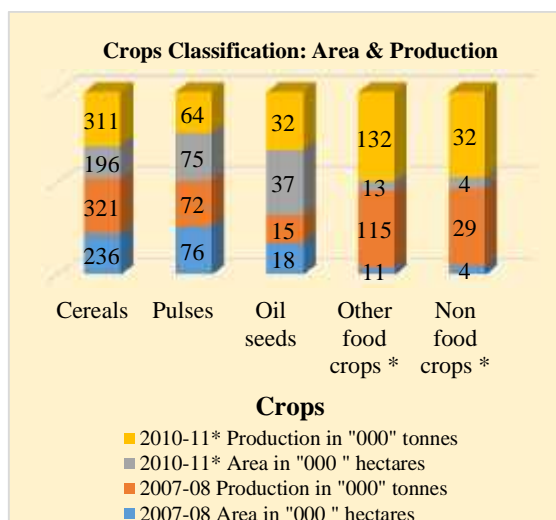
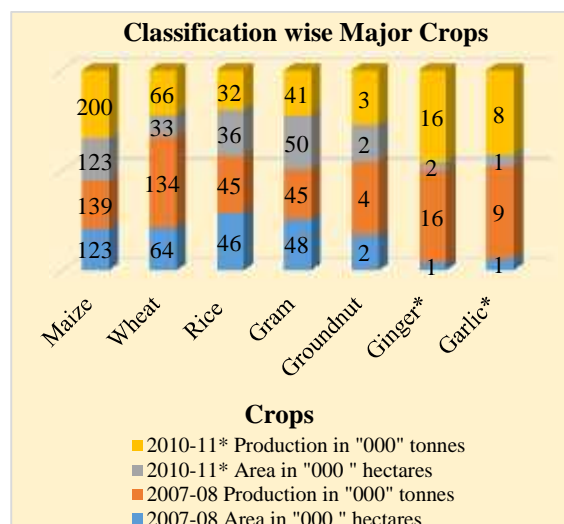


Chart-6.2



Source: (1) Source: Statistical Abstract-2012, Directorate of Economics and Statistics

(2) Horticultural Department

Note: * Forecast data

From the chart of “Crops Classification: Area & Production” we can see that the area under production of Oil Seeds, Nonfood crops and Other food crops are increased in the year 2010-11 as compare to the year 2007-08 and area under production of cereals and pulses are decreased in the year 2010-11 as compared to the year 2007-08.

From the “Classification wise Major Crops” we can see that the area under production of Maize is increase in the year 2010-11 as compared to the year 2007-08 and area under production of Wheat, Rice, Gram, Groundnuts, and Garlic are decreased in the year 2010-11 as compared to the year 2007-08.

(b) Average Yield per Hectare

The average yield per hectare of the principal crops in the district during the years 2007-2008 and 2010-2011 is shown below:

Average Yield per Hectare

Sr.No.	Name of Crop	(In kg)	
		2007-2008	2010-11
1	2	3	4
1	Rapes and Mustard	3333	1568
2	Wheat	2094	1976
3	Groundnut	2000	1867
4	Cereals	1360	1588
5	Food grains	1264	1387
6	Maize	1130	1703
7	Jowar	1000	1083

Sr.No.	Name of Crop	2007-2008	2010-11
1	2	3	4
8	Sesame	1000	333
9	Rice	978	894
10	Other pulses	964	939
11	Pulses	947	860
12	Gram	938	821
13	Oil seeds	833	850
14	Cotton	170	N.A

Source: Statistical Abstract of Gujarat State 2012, Directorate of Economics and Statistics.

It can be seen from the above statement that for the total cereals, food grains, maize, jowar and oil seeds; the average yield increased significantly in 2010-11 as compared to the year 2007-08. Average yield of rapeseed and mustard, wheat, groundnut, sesame, rice, pulses, gram and cotton has decreased significantly in 2010-11 as compared to the year 2007-08.

(c) Production & Productivity of Horticultural Crops

Data for Production & Productivity of Horticultural Crops for the years 2005-06 to 2010-11 with respect to different crops in Dohad district is given in the below table :

Production & Productivity of Horticultural Crops 2005-2011 (Estimated Area)

Sr.No.	Name of the Crop		Area in Hectares, Production in M.T., Productivity M.T/Hec.				Average
			Year				
1	2	3	2005-06	2007-08	2009-10	2010-11	8
1	Fruit Crops	Area	4866	5642	5912	6231	5663
		Prod	11812	51787	37697	38876	35043
		Pvty	2.43	9.18	6.38	6.24	6.06
2	Vegetable Crops	Area	6883	4893	6050	6731	6139
		Prod	85526	62818	82928	93334	81151
		Pvty	12.43	12.84	13.71	13.87	13.21
3	Spices Crops	Area	4054	3645	3510	3995	3801
		Prod	24130	29338	29132	32210	28703
		Pvty	5.95	8.05	8.3	8.06	7.59
4	Flower Crops	Area	265	278	189	253	246
		Prod	1084	2165	902	1346	1374
		Pvty	4.09	7.79	4.77	5.32	5.49

Source: Horticultural Department.

The above table shows average production of vegetables crops in last four years is 81,151 M.T which is highest in all horticultural crops, while average production of flower crops is 1,374 M.T which is the lowest among all crops.

From the table we can see that vegetables crops average productivity is 13.21 M.T/Hec and flower crops average productivity is 5.49 M.T/Hec which high and less in among all horticultural crops respectively. The average area used for production of vegetables crops is 6139 hectares that is highest and flower crops used average area is 246 hectares that is lowest among all crops.

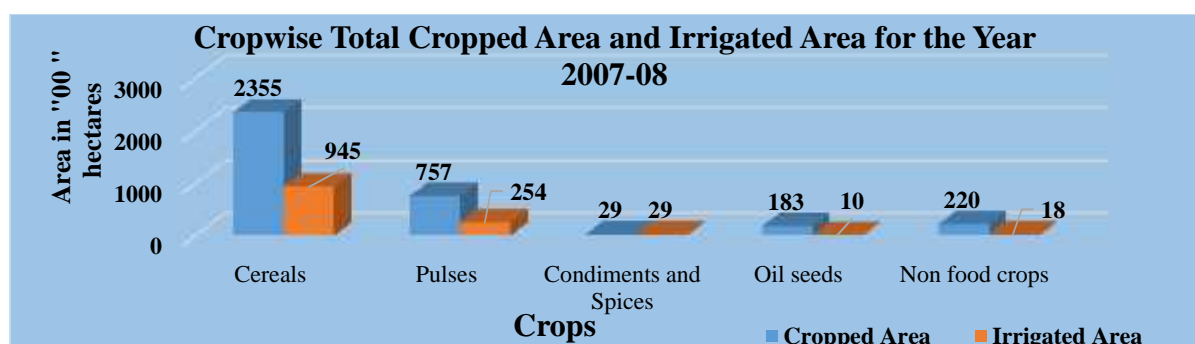
(7) Irrigation



Though, taluka wise variation in irrigated area is existing. Under these circumstances, MIS should be preferred for using poor quality water for irrigation purpose as well as in stony and hilly tract. Further, the area under tube well irrigation is increasing at a much faster pace than the increase in area by other sources like canal over past years; however, there remains the problem of irregular and insufficient water supply by canals and erratic power supply to the tube wells even at crucial stages of crop production.

(a) Area Irrigated by Crops

The area irrigated by different crops in the district during the years 2007-08 presented below:



Source: Irrigation in Gujarat 2011-12, Directorate of Economics and Statistics.

Above chart shows that for condiments and spices out of total cropped area 100% area is irrigated, followed by 40.13% for cereals, 33.55% for pulses, 8.18% for non food crops and only 5.46% for oil seeds.

(b) Area Irrigated by Source

The area irrigated by different sources during 2001-02 to 2009-10 in the district is presented below:

Sr.No.	Source of Irrigation	(In '00 hectares)				
		2001-02	2003-04	2005-06	2007-08	2009-10
1	2	3	4	5	6	7
1	Govt.canals	1	55	60	56	52
2	Wells	52	435	446	472	211
3	Tanks	2	45	51	58	34
4	Other	1	41	71	64	25
Total		56	576	628	650	323

Source: (1) Statistical Abstract-2005, Directorate of Economics & Statistics,
 (2) Statistical Abstract 2007, Directorate of Economics & Statistics,
 (3) Statistical Abstract 2010, Directorate of Economics & Statistics,
 (4) Statistical Abstract 2012, Directorate of Economics & Statistics,

Above figures indicates that wells are the main source of irrigation in the district followed by Govt. Canals. Also it is seen that total area under irrigation is decreased in the year 2009-10.

(8) Animal Husbandry

Livestock-particularly buffalo, cattle and goats constitute the main animal husbandry component in the farming system of the district. The expanding markets with rise in demand for diverse animal products and easy access to markets are added opportunities for further strengthening this allied sector in the district, while utilizing the existing network of infrastructure and support services. This sector's vast potential can be harnessed for growth in generating employment, income and restoring soil health. The emerging modern technology for processing and marketing will give the needed boost to this sector.

(a) Livestock

Cattle wealth occupies a pivotal place in the rural economy of the district. According to the livestock census of 2003 and 2007, the livestock population in the district is indicated below:

Livestock				
Sr. No.	Livestock Population	Year		% Age(+)/(-) In 2007 over 2003
		2003	2007	
1	2	3	4	5
(A)	Total Livestock	1164800	1429244	22.7
1	Cattle (cross breed)	2386	6866	187.8
	(a) Male over 2.5 years	808	3496	332.7
	(b) Female over 2.5 years	772	1175	52.2
	(c) Young stock	806	2195	172.3
2	Cattle (Indigenous)	512688	581645	13.5
	(a) Male over 3 years	274146	290611	6.0
	(b) Female over 3 years	120242	132443	10.1
	(c) Young stock	118300	158591	34.1
3	Buffaloes	213771	283764	32.7
	(a) Male over 3 years	4542	5177	14.0
	(b) Female over 3 years	110388	133574	21.0
	(c) Young stock	98841	145013	46.7
4	Sheep	5239	5547	5.9
5	Goats	383050	505287	31.9
6	Horses and Pines	83	39	-53.0
7	Camels	108	99	-8.3
8	Pigs	1281	0	-100.0
9	Other Livestock	46194	45997	-0.4
(B)	Poultry	417493	592998	42.0

Source: (1) Statistical Abstract- 2005, Directorate of Economics and Statistics,

(2) Statistical Abstract- 2010, Directorate of Economics and Statistics.

Statement shows that the livestock in the district increased from 2003 to 2007 is 22.7 %. In which significant rise in number of cattle (indigenous), buffaloes, sheep, goats and poultry increased but the number of horses and pines, pigs, camels and other livestock decreased during the same period in the district.

(b) Agriculture Implements

According to the livestock censuses conducted in the State, the comparative data for agricultural implements in the district for the years 2003 and 2007 are shown in the following Statement:

Agricultural Implements

Sr. No.	Name of Agricultural Implements	Year	
		2003	2007
1	2	3	4
1	Ploughs		
	a) Wooden	150347	237485
	b) Iron	8376	6919
	c) Culti-vator	-	3109
2	Sugar-cane Crushers	19	691
3	Number of Carts	6226	3778
4	Disk Carts	-	3181
5	Wet Land Puddler	-	7032
6	Land Leveler	-	47042
7	Seed & Fertilizer Drill	-	105922
8	Ghani	-	99
9	Water Lifting Device	-	106
10	Tractors	1063	-
11	Oil Engines With Pumping Sets	17983	-
12	Electric Pump Set	1291	-
13	Sprink-Ler Set	3	-
14	Drip-Set	14	-

Source: (1) Statistical Abstract -2011, Directorate of Economics & Statistics,
(2) Statistical Abstract -2007, Directorate of Economics & Statistics.

The number of agricultural implements except iron and carts has shown decreasing trend during the year 2007 as compared to the year 2003. But wooden ploughs and sugar-cane-crushers and disk carts has an increasing trend during the year 2007 as compared to the year 2003.

(9) Fisheries

The fisheries sector has played an important role in the national economy through food supply, employment generation and income.

This district has no sea-coast. The fish resources of the district are confined to tanks, rivers and irrigation reservoirs. There are five main rivers, 10 minor rivers and numerous tanks under the jurisdiction of State's Public Works Department and Panchayats. There are very few mechanized boats. The indigenous boats are locally known as "Dooadi" or "Navadi". Fishermen use mostly cotton nets called cast nets, drang nets and gill nets. There are Catla, Rohu, Mrigal, Fringe-lipped Carp, Fresh-water Shark, Singala, Bata, Kalbasu and Snake headed fish available in this district.

Fish culture is being accepted by the farmers as one of the subsidiary occupation in the district. The fish farming in Dohad is mostly being done in village/Panchayat ponds on lease. The added advantage of village pond fishery is the high cattle population of the villages. Cattle visiting village ponds (common practices) add fertilization in the shape of cow dung to the pond resulting in production of natural food for fish. The productivity of village pond is high and live fish is marketed. There exist wide potential for increasing production and productivity. The productivity per hectare needed to be raised up to 2000 to 3000 kg/ha.

Data on some aspects of fisheries sector in the district are given below. It can be seen from the statement that fish production 1,808 tonnes.

Fisheries Activities

Sr. No.	Item	2007-08
1	2	3
1	Total Number of fishing boats	513
2	Total Number of fishing net	8045
3	Fish production (In tonnes)	1808
4	Number of active fishermen	1235
5	Number of fishermen primary co-operative societies	37
6	Membership of fishermen's primary co-operative societies	1874
7	Paid up share capital of fishermen's co-operative societies	67195

Source: Statistical Outline of Dohad District – 2007-08.

(10) Industry



Small Scale Industries (SSI)

There are 2,221 units of small scale industries in Dohad providing employment to almost 5,000 persons. Major SSIs in the district are in the sectors such as rubber & plastic products, food products, engineering, readymade garments, minerals etc. Dohad and Devgadbaria talukas have maximum industrial units in the district i.e. 875 and 541 units respectively. Dohad witnessed maximum investments to the tune of INR 4,996 lakhs (USD 12.2 mn) in 2006-2007.

The total number of registered factories and average number of daily workers employed by major groups of industries for the year 2009-10 and 2010-11 are shown in the following statement:

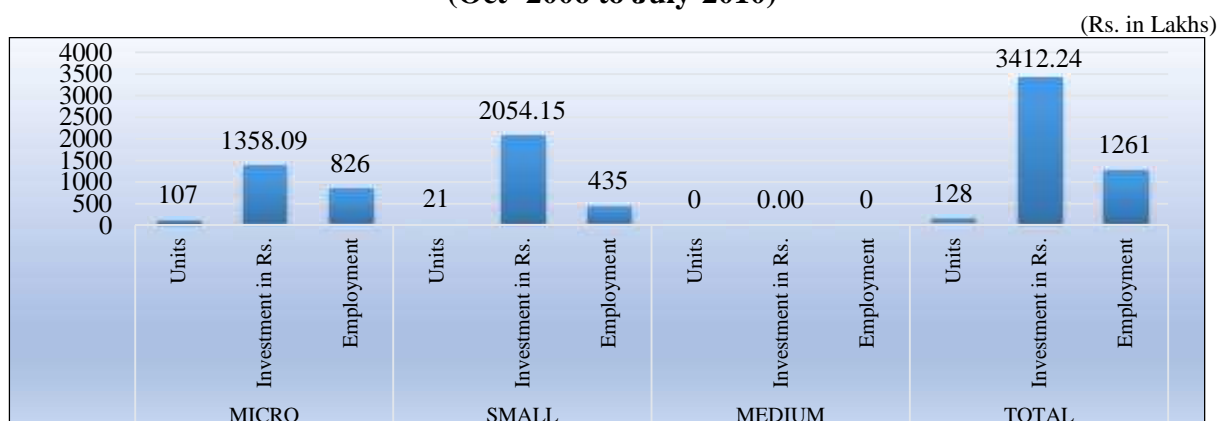
Distribution of Important Industrial Establishments by Major Industry Group

Sr. No.	Group Name	2009-10		2010-11	
		Number of Establishment	Average Number of Persons Working Per Day	Number of Establishment	Average Number of Persons Working Per Day
1	2	3	4	5	6
1	Textiles	0	0	9	56
2	Machinery and parts except electrical	1	4	10	26
3	Mining and Quarrying	0	0	10	134
4	Food Products	2	28	7	84
5	Chemical & chemical Products	0	0	0	0
6	Wood Products	0	0	11	48
7	Rubber & Plastic Products	1	7	1	3
8	Non-metallic mineral Products	0	0	5	41
9	Basic Metal Industries	1	10	26	106
10	Paper Product & Printing	0	0	0	0
11	Electrical Machinery and Apparatus	0	0	0	0
12	Transport equipment and parts	0	0	0	0
13	Leather Products	0	0	0	0
14	Beverages, Tobacco & Tobacco Products	1	3	1	4
15	Service Activities	2	21	4	13
16	Trading Activities	0	0	1	3
17	Other	0	0	16	111
Total		8	73	101	629

Source: Commissionerate of Industries

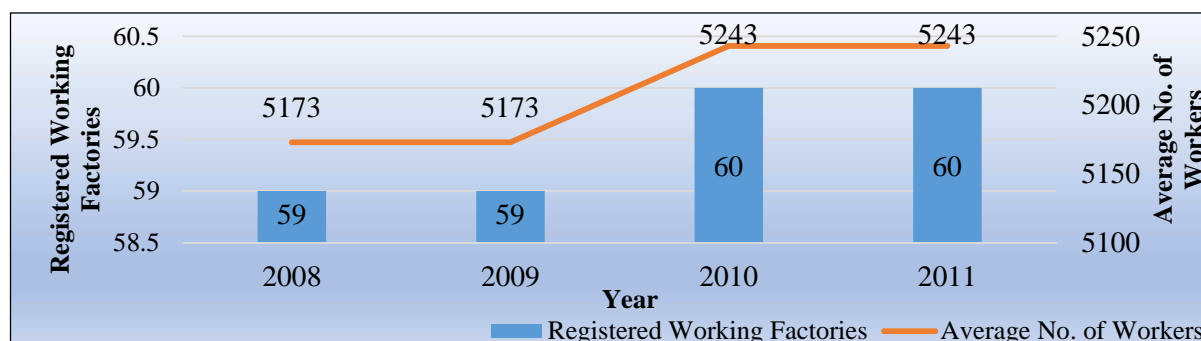
Among the registered establishments in the year of 2010-11 the four most important establishments are related to manufacture of (1) Basic Metal Industries (2) Other Industries (3) Wood products (4) Machinery and parts except electrical and mining and quarrying. A number of establishments of Textiles, Machinery and parts except electrical, Mining and Quarrying, Wood Products, Basic Metal Industries and Other Industries are very highly increases in 2010-11 as compared to 2009-10. It can be observed that number of establishment and average number of persons employed per day has also highly increased in 2010-11 as compared to the year 2009-10.

Units, Investment & Employment of Micro, Small & Medium Industries (Oct- 2006 to July-2010)



Source: Industries in Gujarat Statistical information 2010.

Number of Factories and Average Number of Workers from 2008 to 2011



Source: Industries in Gujarat Statistical information-2013.

(11) Trade and Commerce



This category includes wholesale and retail trade of all kinds and other commercial activities like financial, insurance, real estate and business services. Gives details of the most important commodities manufactured and exported out of towns as per 2011 Census.

(a) Retail Trade

Retail trade is carried on by a large number of establishments in the urban and rural areas and caters to the needs of local inhabitants. These traders usually obtain their goods on credit generally from local wholesalers and settle bills periodically. Their stock in trade is

limited and generally depends upon their financial condition and local demand. Retailers quickly replenish items which are much in demand among the people.

Market Yard Committees in Dohad District

Sr. No.	State/District	Number of Market Committees		Number of Main Yards of Market Committees		Number of Sub - Market Yards	
		2010	2011	2010	2011	2010	2011
1	2	3	4	5	6	7	8
1	Dohad	6	6	6	6	8	6
2	Gujarat	205	205	199	199	201	201

Source: Socio - Economic Review 2011-2012, Directorate of Economics and Statistics.

(b) Banking

Statement below gives data on blockwise availability of banking facilities in the district. It is observed that total 29 villages of the Dohad district have banking facilities. There are 28 commercial banks, 13 co-operative banks and 67 agriculture credit society available in rural area and 32 commercial banks, 13 co-operative banks and 7 agriculture credit society available in urban area in the district.

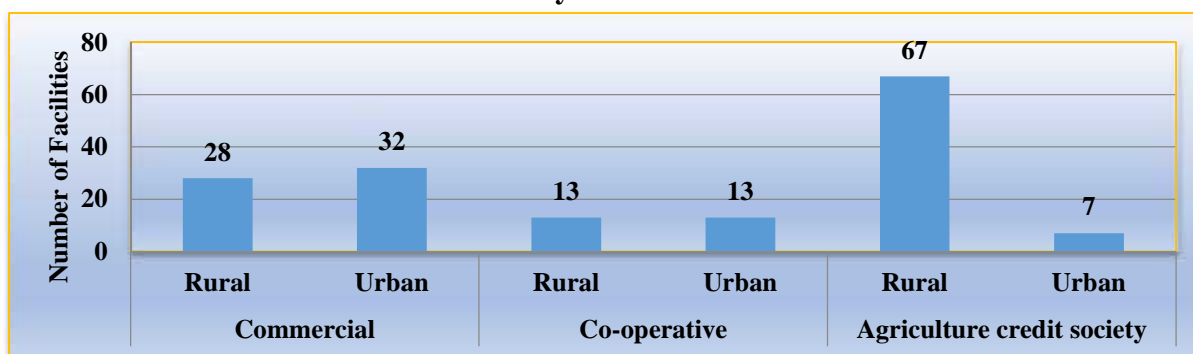
Banking Facility Availability

Sr. No.	Name of Tehsil	Number of Villages Where Banking Facility is Available	Number of Banking Institutions		Agriculture Credit Society
			Commercial	Co-Operative	
1	2	3	4	5	6
1	Fatepura	4	4	2	4
2	Jhalod	4	4	3	21
3	Limkheda	7	6	2	6
4	Dohad	6	6	1	17
5	Garbada	4	4	2	2
6	Devgadbaria	2	2	1	11
7	Dhanpur	2	2	2	6
Total		29	28	13	67

Sr. No.	Name of Tehsil	Number of Towns Where Banking Facility is Available	Number of Banking Institutions		Agriculture Credit Society
			Commercial	Co-Operative	
1	2	3	7	8	9
1	Fatepura	-	-	-	-
2	Jhalod	2	7	5	2
3	Limkheda	1	3	2	1
4	Dohad	2	17	4	1
5	Garbada	-	-	-	-
6	Devgadbaria	1	5	2	3
7	Dhanpur	-	-	-	-
Total		6	32	13	7

Source: Village Directory & Town Directory-2011.

Bank Facility in Dohad District



Source: Village Directory & Town Directory-2011.

Above chart shows total 60 commercial banks, 26 co-operative banks and 74 agriculture credit societies available in Dohad district.

Occupationwise Classification of Outstanding Credit of Scheduled Commercial Banks

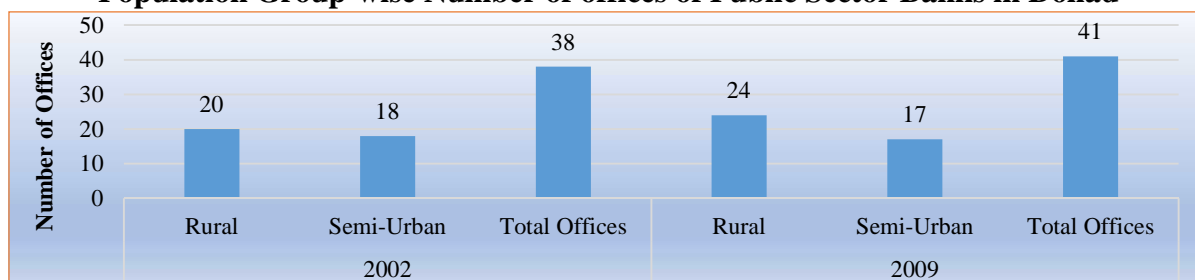
(Amount in '000 Rs)

Sr. No.	Occupation	2009		2010	
		Number of Accounts	Amount Out- Standing	Number of Accounts	Amount Out- Standing
1	2	3	4	5	6
1	Agriculture	33,894	20,30,673	40,644	22,35,611
	1. Direct Finance	33,162	16,16,602	39,904	18,93,248
	2. Indirect Finance	732	4,14,071	740	3,42,363
2	Industry	1,017	19,32,068	1,053	17,91,117
	1. Mining & Quarrying	2	308	2	1,369
	2. Manufacturing & Processing	916	18,93,503	937	17,65,837
	3. Electricity, Gas & Water	-	-	-	-
	4. Construction	99	38,257	114	23,911
3	Transport Operators	238	29,987	241	4,3472
4	Professional and Other Services	2,734	1,15,019	3,215	1,72,858
5	Personal Loans	13,273	11,12,367	14,731	13,72,100
	1. Loans for Housing	1,126	3,19,248	1,459	4,95,152
	2. Loans for Purchase of Consumer Durables	440	8,979	371	12,600
	3. Rest of The Personal Loans	11,707	7,84,140	12,901	8,64,348
6	Trade	6,013	3,14,967	6,351	4,18,919
	1. Wholesale Trade	284	61,322	153	1,00,306
	2. Retail Trade	5,729	2,53,645	6,198	3,18,613
7	Finance	752	24,162	1,242	27,586
8	All Others	1,764	49,270	1,578	46,667
Total Bank Credit		59,685	56,08,513	69,055	61,08,330

Source: (1) Basic Statistical Returns, Volume-39, March-2010, Banking Statistics,
(2) Basic Statistical Returns, Volume-39, March-2009, Banking Statistics.

Above statement gives occupationwise classification of outstanding credit of scheduled commercial banks for Dohad district in the year 2009 and 2010. It can be seen that total outstanding credit for Dohad district was Rs. 5,60,85,13,000 total outstanding credits with number of accounts being 59,685 in the year 2009 and in the year 2010 total outstanding credit was Rs. 6,10,83,30,000 with 69,055 number of accounts. The outstanding credit and number of accounts both are increasing in the year 2010 as compared to 2009.

Population Group-wise Number of offices of Public Sector Banks in Dohad



Source: (1) Branch Statistics-volume-3: March-2002, Reserve Bank of India
(2) Branch Statistics-volume-3: March-2009, Reserve Bank of India

***Population groups of the banked centres** presented in this volume are based on the 2001 census. The population groups are defined as under:

- 'Rural' group includes all centres with population of less than 10,000.
- 'Semi-urban' group includes centres with population of 10,000 and above but less than 1 lakh.
- 'Urban' group includes centres with population of 1 lakh and above but less than 10 lakh.
- 'Metropolitan' group includes centres with population of 10 lakh and more.

* **Branches of Banks** refer to those offices which are engaged in either;

Banking business (i.e., either accepting deposit and/or offering credit to their customer); or

- Banking and foreign exchange business; or
- Administration, banking and foreign exchange; or
- Administration and banking; or
- Administration and foreign exchange; or
- Only foreign exchange business; or
- Non-scheduled banks doing banking business.

* **Bank Offices** comprise of branches doing banking business (i.e., either accepting deposit and/or offering credit to their customers) as well as administrative offices.

* **Public Sector Banks** a) SBI and its 6 associates b) 19 Nationalised banks

c) Other public sector banks

* **Commercial Banks** refer to both scheduled and non-scheduled commercial banks which are regulated by Banking Regulation Act, 1949.

- **Lead bank:** Under Lead Bank Scheme formulated in 1969, every public sector bank and Jammu and Kashmir Bank Ltd. is allotted a district in which it functions as a lead bank of the district. In that role, the bank assists in the overall development of that particular area by collecting certain data and formulating district credit plan, etc.
- Bank of Baroda is the lead bank of Dohad District.

(12) Transport and Communication



Transport and Communication facilities are considered an administrative necessity as well as a public convenience. Moreover, a well-knit transportation system is a pre-requisite for the social and economic development of any district. Bus facility is available in 668 villages in the district.

As regards the means of transportation, the district is well developed with national and state highways along with railway lines pass through the district.

(a) Road

The linking of one place with other by road is very essential to provide good transport system. National Highway (NH 59) passes through Dohad and connects it to Ahmedabad (196 km), Godhra (71km) and Indore (249 km), NH 8E (extension) connects Dohad, Jhalod and the Rajasthan border State highway (SH 2) and State highway (SH 12) connects the district to Jambuva in Madhya Pradesh.

According to the classification of road made by Roads and Buildings Department, Government of Gujarat, Gandhinagar; road length by category in the district as under for the years 2006 to 2010. This statement includes the information of national highway, state highway and district and village roads.

Road Length of Different Categories

(Kilometers)								
Sr. No.	Years	National Highway	State Highway	District Roads	Village Approach Roads	Total Surfaced Roads	Total Unsurfaced Roads	Total Roads
1	2	3	4	5	6	7	8	9
1	2006	108	309	1018	401	1836	47	1883
2	2007	109	309	1016	393	1827	49	1876
3	2008	109	309	1019	398	1835	45	1880
4	2009	109	309	1021	400	1839	43	1882
5	2010	109	309	1022	957	2397	42	2439

Source: (1) Statistical Abstract- 2012, Directorate of Economics and Statistics,
 (2) Statistical Abstract-2011, Directorate of Economics and Statistics,
 (3) Statistical Abstract-2010, Directorate of Economics and Statistics.

(b) Railway

In this district, there are 12 villages located on the Godhara –Ratlam broad gauge railway route having railway facility, which are (1) Usra (2) Palli (3) Dabhada, (4) Mangal Mahadi and (5) Limkheda in Limkheda taluka, (6) Rentiya (7) Himala (8) Khodva (9) Jekot (10) Khajuri and (11) Bordi Khurd in Dohad taluka and (12) Piplod village in Devgadbaria taluka.

The broad gauge railway line connects Dohad to Vadodara, Godhra, Anand, Ahmedabad and Ratlam in Madhya Pradesh. There are three railway lines in the district located at talukas Dohad, Limkheda and Devgadbaria.

The information regarding railway availability in district for the year 2007-08 are given in the statement below. This statement shows a broad gauge rail line of 87 km is present in the district.

Length of Railway of District

Sr. No	Name of Taluka	Broad Gauge (Kilometer)	No. of Railway Station
1	2	3	4
1	Dohad	57	5
2	Limkheda	30	6

Source: Statistical Outline of Dohad - 2007-08, District Statistical Office.

(c) Ports

There is no sea port in the district. Hazira port is 330 km from Dohad.

(d) Post and Telegraphs

The following statement shows number of villages in the district possessing post offices, Sub post offices, phone facilities and internet connection.

Communications Facilities

Sr.No.	Type of Communication Amenities	Number of Villages Having Facilities
1	2	3
1	Post Offices	10
2	Sub Post Offices	203
3	Telephone	582
4	PCO	284
5	Network of Mobile	691
6	Internet	572

Source: Village Directory 2011.

Above table shows in the recent years the facility of telephone and mobile networks are built up more rapidly in the villages.

(e) State Road Transport

As a consequence of bifurcation of the bilingual state Bombay, with effect from the 1st May, 1960, the Bombay State Road Transport Corporation closed its operations in Gujarat. At the same time the Saurashtra State Road Transport Corporation and the Kachchh State Road Transport Corporation operating in Saurashtra and Kachchh areas respectively were dissolved and a new corporation namely, the Gujarat State Road Transport Corporation was established on the 1st May, 1960.

Out of total 691 inhabited villages in the district, 668 villages are connected by direct bus facilities, while 16 villages get it at nearby 1 to 20 km. distance and 7 villages get it at nearby 20 to 30 km. distance up to the year 2009-10.

ST Bus Services in District

Sr.No.	Details	Years 2009-10
		Villages
1	2	3
1	Total Inhabited Villages	691
2	2.1 Availability Of Direct Bus Service	668
	2.2 Villages having ST Services In Nearest Distance	
	2.2.1 Upto 10 K.m	2
	2.2.2 10 to 20 K.m	14
	2.2.2 20 to 30 K.m	7
	Total	691

Source: Village Directory, 2011

(13) Electricity

Electricity is one of the chief importance necessities for the economic development of the district. The main source for power supply in the district is Madhya Gujarat Vij Company



Limited (MGVCL). All the inhabited villages are electrified under Jyoti Gram project.

Electricity is the chief necessity for the economic development of the district. The main source for power supply in the district is Gujarat Electricity Board.

Dohad has one 132 KV substation which is connected to the 220 KV substation in Panchmahal district. Another 132 KV line is proposed in the district.

(14) Gram Panchayats, Its Composition, Jurisdiction and Role in the Development of Village and Its Economy

The system of Panchayati Raj was introduced in the year 1963 in Gujarat State. Under this set up, the 3 tier system was introduced namely, The District Panchayat, The Taluka Panchayat and The Gram Panchayat. Gram Panchayat is an important institution of self-government. The Gram Panchayat is formed for a village or a group of villages. The Gram Panchayat is constituted for a local area with the population of less than 15000. Such local area may be revenue village or a group of revenue villages or hamlets forming part of a revenue village or such other administrative unit or part of thereof. The number of members of Gram Panchayat varies from 7 to 15. The tenure of Gram Panchayat is of five years. The people of village elect Sarpanch and Vice-Sarpanch (Up-Sarpanch) and other members of the Panchayat.

Every village Panchayat is divided into wards, i.e. smaller areas. Each ward elects a representative who is known as the Ward Member (Panch). All the members of the Gram Sabha also elect a Sarpanch who is the Panchayat President. The Ward Panchs and the Sarpanch form the Gram Panchayat. The Gram Panchayat is elected for five years.

The Gram Panchayat has a Secretary who is also the Secretary of the Gram Sabha. This person is not an elected person but is appointed by the government. The Secretary is responsible for calling the meeting of the Gram Sabha and Gram Panchayat and keeping a record of the proceedings.

(a) Gram Sabha

The Gram Sabha is a meeting of all adults who live in the area covered by a Panchayat. This could be only one village or a few villages. In some states, as in the example above, a village meeting is held for each village. Anyone who is 18 years old or more and who has the right to vote is a member of the Gram Sabha.

The Gram Sabha prevents the Panchayat from doing wrong things like misusing money or favouring certain people. It plays an important role in keeping an eye on the elected representatives and in making them responsible to the persons who elected them.

The main work of a Gram Panchayat includes.

1. The construction and maintenance of water sources, roads, drainage, school buildings and other common property resources.
2. Levying and collecting local taxes.
3. Executing government schemes related to generating employment in the village.

(b) Sources of funds for the Panchayat

1. Collection of taxes on houses, market places etc.
2. Government scheme funds received through various departments of the government through District Panchayats. Donations for community works etc.

Various committees like; Social Justice Committee and Standing Committee are formed. In the year 1993 Government of India enacted an 73rd Constitutional Amendment regarding provisions of Panchayati Raj and in light of that constitutional amendment Government of Gujarat enacted amended Panchayati Raj Act from 15th April, 1994. By this constitutional amendment, Panchayats are given constitutional status. Regular and timely election, participation of women and backward classes, formation of separate State Election Commission and rotation system in electing the heads of the various committees are other significant amendments in the act. Decentralized planning process and active participation of people is the soul of the Panchayati Raj Act. The powers for decentralized planning, implementation and development are delegated to the Panchayats.

The primary functions of the District/Taluka Panchayats are providing facilities for primary education, health, drinking water, electricity, constructions and maintenance of roads, bridges etc., maintenance of gauchars, organising relief work at the time of scarcity and drought situation, sanitation and social welfare. Arrangements for housing facilities for below poverty line people and rural development schemes are implemented by panchayats. Gram Panchayats also implement important programmes like, 'food for work' and other programmes beneficial for the local people. Thus, Panchayats play an important role in the development of village and its economy.

(ii) Census Concepts

Building

A 'Building' is generally a single structure on the ground. Usually a structure will have four walls and a roof. Sometimes it is made up of more than one component unit which are used or likely to be used as dwellings (residences) or establishments such as shops, business houses, offices, factories, workshops, work sheds, Schools, places of entertainment, places of worship, godowns, stores etc. It is also possible that building which have component units may be used for a combination of purposes such as shop-cum-residence, workshop-cum-residence, office-cum-residence etc. But in some areas the very nature of construction of houses is such that there may not be any wall. Such is the case of conical structures where entrance is also provided but they may not have any walls. Therefore, such of the conical structures are also treated as separate buildings.

Pucca Houses

Houses, the walls and roof of which are made of permanent materials. The material of walls can be any one from the following, namely, Stones (duly packed with lime or cement mortar), G.I/metal/ asbestos sheets, Burnt bricks, Cement bricks, Concrete. Roof may be made of from any one of the following materials, namely, Machine-made tiles, Cement tiles, Burnt bricks, Cement bricks, Stone, Slate, G.I/Metal/Asbestos sheets, Concrete. Such houses are treated as Pucca house.

Kuchcha Houses

Houses in which both walls and roof are made of materials, which have to be replaced frequently. Walls may be made from any one of the following temporary materials, namely, grass, Unburnt bricks, bamboos, mud, grass, reeds, thatch, plastic /polythene, loosed packed stone, etc. Such houses are treated as Kuchcha house.

Dwelling Room

A room is treated as a dwelling room if it has walls with a doorway and a roof and should be wide and long enough for a person to sleep in, i.e. it should have a length of not less than 2 meters and a breadth of at least 1.5 meters and a height of 2 meters. A dwelling room would include living room, bedroom, dining room, drawing room, study room, servant's room and other habitable rooms. Kitchen, bathroom, latrine, store room, passageway and veranda which are not normally usable for living are not considered as dwelling rooms. A room, used for multipurpose such as sleeping, sitting, dining, storing, cooking, etc., is regarded as a dwelling room. In a situation where a census house is used as a shop or office, etc., and the household also stays in it then the room is not considered as a dwelling room. But if a garage or servant quarter is used by a servant and if she/ he also lives in it as a separate household then this has been considered as a dwelling room available to the servant's household. Tent or conical shaped hut if used for living by any household is also considered as dwelling room. A dwelling room, which is shared by more than one household, has not been counted for any of them. If two households have a dwelling room each but in addition also share a common dwelling room, then the common room has not been counted for either of the households.

Census House

A 'census House' is a building or part of a building used or recognized as a separate unit because of having a separate main entrance from the road or common courtyard or staircase, etc. It may be occupied or vacant. It may be used for residential or non-residential purpose or both. If a building has a number of Flats or Blocks/Wings, which are independent of one another having separate entrances of their own from the road or a common staircase or a common courtyard leading to a main gate, these are considered as a separate Census House.

Village

The basic unit for rural areas is the revenue village, which has definite surveyed boundaries. The revenue village may comprise of one or more hamlets but the entire village is treated as one unit for presentation of data. In un surveyed areas, like villages within forest areas, each habitation area with locally recognized boundaries is treated as one village.

Town/ Urban area

The data in the census are presented separately for rural and urban areas. The unit of classification in this regard is 'town' for urban areas and 'village' for rural areas. The urban area comprises two types of town's viz. statutory towns and Census towns. In the Census of India 2011, the definition of urban area adopted is as follows

(a) Statutory Towns

All places with a municipality, corporation, cantonment board or notified town area committee, etc. are known as statutory towns.

(b) Census Towns

All other places satisfying the following three criteria simultaneously are treated as Census Towns.

- i) A minimum population of 5,000;
- ii) At least 75 per cent of male working population engaged in non-agricultural pursuits; and
- iii) A density of population of at least 400 per sq. km. (1,000 per sq. mile)

For identification of places which would qualify to be classified as 'urban' all villages, which, as per the 2001 Census had a population of 4,000 and above, a population density of 400 persons per sq. km. and having at least 75 per cent of male working population engaged in non-agricultural activity were considered. To work out the proportion of male working population referred to above against b) (ii), the data relating to main workers were taken into account. In addition the above stated towns, urban areas also constitutes of OGs which are the parts of UAs.

Urban Agglomeration

An Urban Agglomeration is a continuous urban spread constituting a town and its adjoining urban outgrowths (OGs) or two or more physically contiguous towns together with or without urban outgrowths of such towns. In some cases, railway colonies, university campuses, port areas, military camps etc. may come up near a statutory town outside its statutory limits but within the revenue limits of a village or villages contiguous to the town. Each such individual area by itself may not satisfy the minimum population limit to qualify it to be treated as an independent urban unit but may qualify to be clubbed with the exiting town

as their continuous urban spread (i.e., an Out Growth). Each such town together with its outgrowth(s) is treated as an integrated urban area and is designated as an 'urban agglomeration'. For the purpose of delineation of Urban Agglomerations during Census of India 2011, following criteria has been adopted

- (a) The core town or at least one of the constituent towns of an urban agglomeration should necessarily be a statutory town; and
- (b) The total population of an Urban Agglomeration (i.e. all the constituents put together) should not be less than 20,000 as per the 2001 Census. In varying local conditions, there were similar other combinations which have been treated as urban agglomerations satisfying the basic condition of contiguity.

Out Growth (OG)

The outgrowth is a viable unit such as a village or a hamlet or an enumeration block and clearly identifiable in terms of its boundaries and location. While determining the outgrowth of a town, it has been ensured that it possesses the urban features in terms of infrastructure and amenities such as pucca roads, electricity, taps, drainage system for disposal of waste water etc., educational institutions, post offices, medical facilities, banks etc. and physically continuous with the core town of the UA.

City

Towns with population of 100,000 and above are called cities.

Household

A 'household' is usually a group of persons who normally live together and take their meals from a common kitchen unless the exigencies of work prevent any of them from doing so. Persons in a household may be related or unrelated or a mix of both. However, if a group of unrelated persons live in a census house but do not take their meals from the common kitchen, then they are not constituent of a common household. Each such person was to be treated as a separate household. The important link in finding out whether it was a household or not was a common kitchen/common cooking. There may be one member households, two member households or multi-member households.

Institutional Household

A group of unrelated persons who live in an institution and take their meals from a common kitchen is called an Institutional Household. Examples of Institutional Households are boarding houses, messes, hostels, hotels, rescue homes, observation homes, beggars' homes, jails, ashrams, old age homes, children homes, orphanages, etc. To make the definition more clearly perceptible to the enumerators at the Census 2011, it was specifically mentioned that this category of households would cover only those households where a group of unrelated persons live in an institution and share a common kitchen.

Houseless Household

Households who do not live in buildings or census houses but live in the open or roadside, pavements, in home pipes, under flyovers and staircases, or in the open in places of worship, man daps, railway platforms, etc., are treated as Houseless Households.

Scheduled Caste and Scheduled Tribes:-

The list of SCs and STs applicable in the State/UT is given here under:-

List of Scheduled Castes:

- 1 Ager
- 2 Baakad, Baant
- 3 Bawa Dhed, Dhed Sadhu, Vankar-Sadhu, Harijan-Bava
- 4 Bhambi, Bhambhi, Asadaru, Asodi, Chamadiya, Chamar, Chamar-Ravidas, Chambhar, Chamgar, Haralayya, Harali, Khalapa, Machigar, Mochigar, Madar, Madig, Mochi, (in Dangs district and Umargaon Taluka of Valsad district only), Nalia, Telugu Mochi, Kamati Mochi, Ranigar, Rohidas, Rohit, Samgar
- 5 Bhangi, Mehtar, Olgana, Rukhi, Malkana, Halalkhor, Lalbegi, Balmiki, Korar, Zadmalli, Barwashia, Barwasia, Jamphoda, Zampada, Zampda, Rushi, Valmiki.
- 6 Chalvadi, Channayya
- 7 Chenna-Dasar, Holaya Dasar
- 8 Dangshia
- 9 Dhor, Kakkavya, Kankayya
- 10 Garmatang
- 11 Garoda, Garo, Hindu Garoda Brahman, Garva
- 12 Haller
- 13 Halsar, Haslar, Hulasvar, Halaswar
- 14 Holar, Valhar
- 15 Holaya, Holer
- 16 Lingadar
- 17 Mahar, Taral, Dhegu Megu
- 18 Mahyavanshi, Dhed, Dhedh, Vankar, Maru Vankar, Antyaj
- 19 Mang, Matang, Minimading
- 20 Mang-Garudi
- 21 Meghval, Meghval, Meghvar, Jadeja Meghval, Maheshvari Meghval, Vankar Meghval, Charan Meghval, Gurjar Meghval.
- 22 Mukari
- 23 Nadia, Hadi
- 24 Pasi
- 25 Senva, Shenava, Chenava, Sedma, Rawat, Senma
- 26 Shemalia
- 27 Thori
- 28 Tirgar, Tirbanda
- 29 Turi
- 30 Turi Barot, Dhed Barot
- 31 Balahi, Balai
- 32 Bhangi, Mehtar

- 33 Chamar
- 34 Chikwa, Chikvi
- 35 Koli, Kori
- 36 Kotwal (In Bhind, Dhar, Dewas, Guna, Gwalior, Indore, Jhabua, Khargone, Mandsaur, Morena, Rajgarh, Ratlam, Shajapur, Shivpuri, Ujjain and Vidisha districts).

Sr. No. 31 to 36 are included vide The Constitution (Scheduled Castes and Scheduled Tribes) Orders (Amendment) Act, 2002 who have been displaced due to Sardar Sarovar Project on the Narmada River and are settled or may be settled in the State of Gujarat, in the lists of Scheduled Castes and Scheduled Tribes specified in relation to the State of Gujarat.

List of Scheduled Tribes:

- 1 Barda
- 2 Bavacha, Bamcha
- 3 Bharwad (in the Nesses of the forests of Alech, Barada and Gir)^a
- 4 Bhil, Bhil Garasia, Dholi Bhil, Dungri Bhil, Dungri Garasia, Mewasi Bhil, Rawal Bhil, Tadvi Bhil, Bhagalia, Bhilala, Pawra, Vasava, Vasave
- 5 Charan (in the Nesses of the forests of Alech, Barada and Gir)^a
- 6 Chaudhri (in Surat, **Tapi****, **Navsari**** and Valsad districts)
- 7 Chodhara
- 8 Dhanka, Tadvi, Tetaria, Valvi
- 9 Dhodia, Dhodi
- 10 Dubla, Talavia, Halpati
- 11 Gamit, Gamta, Gavit, Mavchi, Padvi
- 12 Gond, Rajgond
- 13 Kathodi, Katkari, Dhor Kathodi, Dhor Katkari, Son Kathodi, Son Katkari
- 14 Kokna, Kokni, Kukna
- 15 Koli Dhor, Tokre Koli, Kolcha, Kolgha
- 16 Kunbi (in the Dangs district)
- 17 Naikda, Nayaka, Cholivala Nayaka, Kapadia Nayaka, Mota Nayaka, Nana Nayaka
- 18 Padhar
- 19 Pardhi, Advichincher, Phanse Pardhi (excluding Amreli, Bhavnagar, Jamnagar, Junagadh, **Porbandar****, Kutch, Rajkot and Surendranagar districts)
- 20 Patelia
- 21 Pomla
- 22 Rabari (in the Nesses of the forests of Alech, Barada and Gir)^a
- 23 Rathawa
- 24 Siddi, Siddi-Badshan (in Amreli, Bhavnagar, Jamnagar, Junagadh, Rajkot and Surendranagar districts)
- 25 Varli
- 26 Vitola, Kotwalia, Barodia
- 27* Bhil, Bhilala, Barela, Patelia
- 28* Tadvi Bhil, Bawra, Vasave
- 29* Padvi

^a The area comprised of Jamnagar, **Porbandar****, and Junagadh districts.

* Oustees of the States of Madhya Pradesh and Maharashtra, who have been displaced due to Sardar Sarovar Project on the Narmada River and are settled or may be settled in the State of Gujarat.

NOTE 1: (Porbandar district was created from Jamnagar district in the year 1997. Hence Bharwad, Charan, Rabari, Siddi-Badshan, coming under Porbandar district may please be treated as ST)

NOTE 2: **Tapi district was newly created from Surat district in 2006 and Navsari district was created from Valsad district in 1997. Hence Choudhari Coming under these districts may please be treated as ST.

Language and Mother Tongue

As per the census concept, each language is a group of mother tongues. The census questionnaire collects information on the mother tongue of each person. Mother tongue is the language spoken in childhood by the person's mother to the person. If the mother died in infancy, the language mainly spoken in the person's home in childhood will be the mother tongue. In the case of infants and deaf mutes, the language usually spoken by the mother is considered as mother tongue. It is not necessary that the language spoken as mother tongue should have a script. The mother tongues returned by the respondents in census are classified and grouped under appropriate languages according to their linguistic characteristics.

Literate

A person aged 7 years and above who can both read and write with understanding in any language is taken as literate. A person who can only read but cannot write is not literate. It is not necessary that to be considered as literate, a person should have received any formal education or passed any minimum educational standard. Literacy could have been achieved through adult literacy classes or through any non-formal educational system. People who are blind and can read in Braille are treated as literates.

Literacy Rate

Literacy rate of the population is defined as the percentage of literates in the age-group seven years and above. For different age-groups the percentage of literates in that age-group gives the literacy rate.

Educational Level

The highest level of education a person has completed.

Work

Work is defined as participation in any economically productive activity with or without compensation, wages or profit. Such participation may be physical and/or mental in nature. Work involves not only actual work but also includes effective supervision and direction of work. It even includes part time help or unpaid work on farm, family enterprise or in any other economic activity. All persons engaged in 'work' as defined above are workers. The main point to note is that the activity should be economically productive. Reference period for determining a person as worker and non-worker is one year preceding the date of enumeration.

Main Worker

A person who has worked for major part of the reference period (i.e. six months or more during the last one year preceding the date of enumeration) in any economically productive activity is termed as 'Main worker'.

Marginal Worker

A person who worked for 3 months or less but less than six months of the reference period (i.e. in the last one year preceding the date of enumeration) in any economic activity is termed as 'Marginal worker'.

Non-Worker

A person who has not worked at all in any economically productive activity during the reference period (i.e. last one year preceding the date of enumeration) is termed as 'Non worker'.

Cultivator

For purposes of the Census, a person is classified as cultivator if he or she is engaged in cultivation of land owned or from government or from private persons or institutions for payment in money, kind or share. Cultivation also includes effective supervision or direction in cultivation. Cultivation involves ploughing, sowing, harvesting and production of cereals and millet crops such as wheat, paddy, jowar, bajra, ragi, etc., and other crops such as sugarcane, tobacco, ground-nuts, tapioca, etc., and pulses, raw jute and kindred fiber crop, cotton, cinchona and other medicinal plants, fruit growing, vegetable growing or keeping orchards or groves, etc. Cultivation does not include the plantation crops like— tea, coffee, rubber, coconut and betel nuts (areca). The workers engaged in Plantation crops are recorded under "other workers".

Agricultural Labourer

A person who works on another person's land for wages in cash or kind or share is regarded as an agricultural labourer. She/he has no risk in the cultivation, but merely works on another person's land for wages. An agricultural labourer has no right of lease or contract on land on which she/he works.

Household Industry Worker

Household industry is defined as an industry conducted by one or more members of the household at home or within the village in rural areas and only within the precincts of the house where the household lives in urban areas. The larger proportion of workers in household industry should consist of members of the household. The industry should not be run on the scale of a registered factory which would qualify or has to be registered under the Indian Factories Act and should be engaged in manufacturing, processing, servicing and repairs of goods. The activity relate to production, processing, servicing, repairing or making and selling of goods. It does not include professions such as a pleader, Doctor, Musician, Dancer, Waterman, Astrologer, Dhobi, Barber, etc. or merely trade or business, even if such professions, trade or services are run at home by members of the household.

Other Worker

A person, who has been engaged in some economic activities during the last year of reference period; but not as a cultivator or agricultural labourer or worker in Household Industry. The type of workers that come under this category include all government servants, municipal employees, teachers, factory workers, plantation workers, those engaged in trade, commerce, business, transport, banking, mining, construction, political or social work, priests, entertainment artists, etc. In fact, all those workers other than cultivators or agricultural labourers or household industry workers are 'Other Workers'.

Work Participation Rate

Percentage of Workers (Main + Marginal) to total population

Population Density

Population density is the number of persons inhabited per square kilometer of the area.

Age

Age is measured in terms of the completed number of years.

Sex Ratio

Number of females per 1,000 males in a population

(iii) Non-Census Concepts

Civic Status of Urban Units

Civic Status of a town/city is determined on the basis of Civic Administrative Authority of the town e.g., Municipal Corporation / Corporation, Municipal Committee / Municipal council, Municipality etc.

Size Class of U.A./Town

Size-class of U.A./Town is based on the population size of the U.A./Town.

U.A.s/Towns with 100,000 and above population are classified as Class I U.A.s/ Towns. Towns with 50,000 to 99,999 population are classified as Class II towns, 20,000 to 49,999 population are Class III towns, population with 10,000- 19,999 are Class IV towns, population with 5,000 to 9,999 are Class V towns and towns with less than 5,000 population are Class VI towns.

Slum Area

The Slum Areas (Improvement and Clearance) Act, 1956, which was enacted by the Central Government defined slums as (a) Areas where buildings are in any respect unfit for human habitation; or (b) are by reasons of dilapidation, overcrowding, faulty arrangement and design of such buildings, narrowness or faulty arrangement of streets, lack of ventilation, light or sanitation facilities, or any combination of these factors, are detrimental to safety, health or morals.

Mega City

The concept of 'Mega city' is a recent phenomenon in the Urban Sociology and is defined in term of metropolitan city in the form of large size, problem of management of civic amenities and capacity to absorb the relatively high growth of population. Indian Census in 1991 treated the population size of 5 million and above as the cut-off point to identify a place as the mega city. Whereas, for the purpose of inclusion in Centrally Sponsored Scheme for Infrastructure Development in Mega cities the Ministry of Urban Affairs and employment, Department of Urban Development adopted the criteria of 4 million and above population as per 1991 Census for Mega Cities. In 2001 Census, cities with 10 million and above population have been treated as Mega cities and the same criteria of population have been adopted in 2011 census.

Concepts used in VD and TD of DCHB

1. Educational Amenities

The type of different educational facilities available in the village is given in numbers. Government and private educational facilities / institutions both are considered for this-purpose. If there are composite schools like middle schools with primary classes, or secondary schools with middle classes, these are included in the number of primary and middle schools respectively. For example, if in a village there are two primary schools and one middle school with primary classes, the number of primary schools in the village are given as three and that of middle school as one even though there may be only three educational institutions, So also in case of secondary schools. For better understanding, the distinctiveness of different types of schools is depicted hereunder.

1.1 Pre-Primary (PP)

Now-a-days, the children are sent to schools at a very early stage. Lot of pre-primary schools, private schools in particular, have come up in villages and towns. These may or may not be recognized by the competent authorities. Even many Secondary schools have classes starting from pre-primary level. Pre-primary classes include Nursery, K.G., Pre-basic, Play school, etc.

1.2 Primary School (P)

Schools providing education from Standard 1 and upward up to and inclusive of Standard V are classified as Primary Schools.

1.3 Middle School (M)

Schools providing education from Standard VI and upward up to and inclusive of Standard VIII are classified as Middle Schools. A School with Class 1 to VIII is treated as two units, i.e. one Primary School and one Middle School.

1.4 Secondary School (S)

Schools providing education from Standard IX and upwards up to and inclusive of Standard X are classified as Secondary Schools. A composite school with I to X standard is treated as three separate units and counted separately under the categories of Primary School, Middle School and Secondary School.

1.5 Senior Secondary School (SS)

Schools and colleges that provide education for Standards XI and XII and first and second year of the Pre-University Course fall under this category. There are Senior Secondary Schools with Standard I and upwards up to Standard XII.

1.6 Degree College

(i) Arts/Science/Commerce

These are all educational institutions that provide post-PUC level education leading to University degree/diploma in any subject or combination of subjects and also post-graduate levels of education. The college offering courses in Arts, Science or Commerce either separately or in combination are covered under this category.

(ii) Engineering College (E)

It is a graduate/post-graduate degree college providing Bachelor of Engineering (BE) or Bachelor of Technology (B. Tech.) or post-graduate engineering degrees like M. Tech.

(iii) Medical Colleges

These are graduate/post-graduate degree colleges providing MBBS or equivalent degree in alternative medicine like Ayurveda, Unani, Homeopathy etc. or post-graduate medical degrees like M.D or equivalent in the above branches of medicine.

1.7. Management College/ Institute (MI)

It offers courses like Diploma in Management, Post-Graduate Diploma in Management, Masters of Business Administration (MBA) and specializations in different disciplines of Management like Marketing, Human Resources Development (HRD) etc.

1.8. Polytechnic (Pt)

An Institution providing certificate/diploma (not equivalent to degree) in any technical subject like engineering, vocational courses like embroidery, fashion designing etc. It may be both Government and Private.

1.9. Vocational School/ITI

It is a vocational training institute imparting trainings in specific fields acquiring necessary skill, which will make the trainees employable or create them opportunities of self-employment. Trainings offered by Industrial Training Institutes (ITI) fall under this category.

1.10. Non-formal Education/Training Centre (NFTC)

Non-vocational education centers, established by the Central and State Governments provide educational facilities to the interested persons irrespective of educational qualification, and age. These education centers are open to all.

1.11. Special School for Disabled

There are Government and Government recognized institutions/organizations engaged for providing education to different groups of disabled persons.

2. Medical Facilities

2.1 Hospital-Allopathic and Hospital-Alternative medicine

A hospital is an Institution, where sick or injured are given medical or surgical care. Bed strength differs from hospital to hospital ranging from 31 to 500 depending upon whether these are sub-district, sub-divisional or district hospitals. If there are hospitals providing facilities under different systems of medicines such as, Allopathic, Ayurveda, Unani and Homeopathy etc., these details are given separately.

(a) Allopathic

The system of medical practice, which treats disease by the use of remedies which produces effects different from those produced by the disease under treatment.

(b) Ayurveda

Ayurveda means 'Science of life'. The philosophy of Ayurveda is based on the theory of Pancha Mahabhootas (Five elements) of which all the objects and living bodies are composed of. The combination of these five elements is represented in the form of Tridosha: Vata, Pitta and Kapha. These three 'doshas' are physiological entities of living beings. Ayurveda developed into eight distinct specialties, i.e., Internal Medicine, Pediatrics, Psychiatry, Eye and ENT, Surgery, Toxicology, Geriatrics and Science of virility. Two types of treatments, Preventive and Curative, are given in Ayurveda.

(c) Unani

Treatment of Unani consists of three components, namely, preventive, primitive and curative. Unani system of medicine has been found to be efficacious in conditions like Rheumatic Arthritis, Jaundice, Filarisis, Eczema, Sinusitis and Bronchial Asthma. For the prevention of the disease and promotion of health, the Unani System emphasizes six essentials: pure air, food and water, physical movement and rest, psychic movement and rest, sleep and wakefulness and retention of useful materials and evacuation of waste materials from the body.

(d) Homoeopathy

Treatment in Homoeopathy, which is holistic in nature, focuses on an individual's response to a specific environment. Homoeopathic medicines are prepared mainly from natural substances such as plant products, minerals and animal sources. Homoeopathic medicines do not have any toxic, poisonous or side effects. Homoeopathic treatment is economical as well and has a very broad public acceptance.

2.2 Community Health Centre (CHC)

Community Health Centers are designed to provide referral health care for cases from PHC and those in need of specialist health care approaching the CHC directly. 4 PHCs are included under each CHC thus catering approximately 80,000 populations in tribal/hilly areas and 1, 20,000 populations for plain areas. CHC is a 30- bedded hospital providing specialist care in Medicine, Obstetrics and Gynecology, Surgery and Pediatrics.

2.3 Primary Health Centre (PHC)

A Primary Health Centre is the first contact point between a village community and the Government medical officer. A PHC covers a population of 20,000 in hilly, tribal or difficult areas and 30,000 populations in plain areas with 4-6 indoor/observation beds. It acts as a referral unit for 6 sub-centers. It has a medical officer and para medical staff.

2.4 Primary Health Sub- Centre (PHS)

A Primary Health Sub-centre is the first contact point between the primary health care system and the community. As per the population norms, one PHS is established for every 5,000 population in plain areas and 3,000 populations in hilly/ tribal/ desert areas. Each PHS has a sanctioned strength of one male and one female health worker.

2.5 Maternity and Child Welfare Centre (MCW)

It provides pre-natal and post-natal services for both mother and child. The services include regular check-up of pregnant women, giving folic tablets, counseling, delivery, immunization of children with check-up etc.

2.6 TB Clinic (TBC)

The diagnosis and treatment of TB are functions of the general health services and hence it is a part and parcel of Primary Health Care. Specialized units such as the District Tuberculosis Centre (DTC) act as referral centers. TB clinics are established by the Government of India under the National Tuberculosis Control Programme and implemented through a network of DTC. The DTC is the nodal point for TB control activities in the district and it also functions as a specialized referral centre. The functions of sub-district level Tuberculosis Unit (TU) are

implementation, monitoring and supervision of TB control activities in its designated geographical areas.

2.7 Health Centre

Clinic where medicine and medical supplies are dispensed. It has no in-patient facility. A clinic (or an outpatient clinic) is a small private or public health facility that is devoted to the care of outpatients, often in a community, in contrast to larger hospitals, which also treat inpatients.

2.8 Dispensary

Place where patients are treated and medicines provided but with no in-patient facility. Immunizations, MCH Services and sometimes pathological tests are carried out here. It may be of allopathic or any alternative medicine.

2.9 Veterinary Hospital

Mostly run by the State Government or local body for treatment and preventive measures against diseases of domestic animals like cows, buffaloes etc. in rural areas.

2.10 Mobile Health Clinic

These are Mobile vans well equipped with a range of health services to villages located far away from the CHCs, PHCs or any public health sources. The vans visit villages on designated days to deliver the health care services. The services generally offered are OPD, ante-natal and post-natal, B.P. examination, X-ray, ECG, Immunization, First Aid etc.

2.11 Family Welfare Centre

Check-up and counseling is provided to the pregnant and married women regarding small family norm and devices for having a small family. Temporary and permanent contraceptive devices are provided here.

2.12 Nursing Home

A nursing home is a long –term care facility licensed by the state that offers 24-hour room and board and health care services including basic and skilled nursing care, rehabilitation and a full range of other therapies, treatments and programs to old and sick people. The difference between a hospital and a nursing home is that a nursing home gives importance to convalescence from a disease while a hospital gives medical treatment for the disease.

2.13 Medicine Shop

A shop which sells drugs and medicines of any system of medicine viz. allopathic, homeopathic, ayurvedic or unani medicines, is considered as a medicine shop. Sometimes some shops and Paan shops also keep ordinary medicines, like Crocin, Burnol etc. These shops are not taken as medicine shops.

3. Drinking Water

The following are the main source of drinking water facility (i.e.) available in the village.

3.1 Tap Water Treated

This source of drinking water refers to a source of drinking water which is provided to the villagers through pipes within their premises or to the villagers through common taps (public taps/community water points) by the Government departments, local bodies, panchayats, public or private estate agencies, etc. after treatment. Such a source is treated as 'Tap water from treated source'.

3.2 Tap Water Un-treated

If the villagers are drawing drinking water through pipes either directly from a well or bore well or after pumping the well or tube well water, or the water is supplied through pipes to the households of the village or through public taps without treatment. Such a source is treated as 'Tap water from un-treated source'.

3.3 Covered Well (CW)

A well that is (1) covered on sides from run-off water (i.e., excess water from rain, snowmelt or other sources flows over the land) through a wall lining or casting that is raised above ground level on a platform that diverts spilled water away from the well and (2) covered so that bird droppings and animals cannot fall down the hole. It is considered as covered well.

3.4 Un-covered Well (UW)

A well which is (1) un-covered on sides from runoff water, (2) un-covered from bird droppings and animals; or (3) both

3.5 Hand Pump (HP)

Hand pump means where ground water is taken out manually by operating a hand pump.

3.6 Tube Well / Borehole (TW)

Tube well denotes the ground water source from where ground water is taken out through electrical or diesel pump. Spring, River/Canal, Tank/Pond/Lark are self-explanatory.

4. Community Toilet Complex

Community Toilet may be constructed and maintained by Gram Panchayats or Private NGOs like Sulabh Sauchalaya or likes.

5. Rural Sanitary Mart or Sanitary Hardware Outlet (RSM)

It is an outlet dealing with the materials, hardware and designs required for the construction of not only sanitary latrines but other sanitary facilities such as compost pit, washing platform and other sanitation and hygiene accessories required for individuals, households and the environment in the rural areas.

6. Community Bio-gas or Recycle of Waste for Productive Use

Many of the solid wastes having economic values but put for disposal can be recycled for reuse. For example, food, cow dung, leaves, vegetable, paper, wood, plastics, old cloth etc. However, some of the wastes are not recyclable. These are carbon paper, thermo coal etc. When a recyclable solid waste is subjected to decomposition, bio-gas could be produced under

favorable conditions. These systems of recycling may be there at the village level organized by Gram Panchayats with technical support from Governments or non-government organizations.

7. Communication and Transport Facilities

7.1 Post Office (PO)

Self-explanatory

7.2 Sub-Post Office (SPO)

Sub-post office includes Extra Departmental Post Offices and those providing franchise postal services and also part time services in lieu of some honorarium. The limited postal services include sale of stamps, receipt of letters and money orders and also distribution of letters.

7.3 Post & Telegraph Office (PTO)

Telegraph office is set up by the Government to enable people to send or receive telegrams. If the phonogram facility is available (though the Telegraph office may not be equipped with Morse Code Transmitters), the village is considered to be having telegraph facility.

7.4 Telephones (Landlines)

If the village is having the Public Call Office (PCO) either run by the Post Office or by individuals or by a private shop, then the village is considered to be having telephone facility.

7.5 Public Call Office (PCO)/Mobile PCO

Self-explanatory

7.6 Mobile Phone Coverage

Mobile phones are now very common particularly in urban areas. Some villages by virtue of being in close proximity to the urban areas also enjoy the benefits of the mobile phone services. Even if a few villagers avail the services of mobile phones, then the village is considered to be having access to mobile phone.

7.7 Internet Cafes/Common Service Centers (CSC)

If the village is having the facility of Cyber Cafes or shops owned by private individuals providing the facility of surfing of the internet, then the village is considered to be having access to internet/cyber cafe facility. Government of India formulated the scheme of CSC with the vision of providing all government services in an integrated manner at the door step of the citizen at an affordable cost even in the remotest corners of the country through a combination of it based as well as non-IT based services.

7.8 National Highway (NH)

These are main highways running through the length and breadth of the country. Each NH is numbered like NH-1, NH-2 for easy identification.

7.9 State Highway (SH)

These are roads of a state linking district headquarters and important cities within a State and connecting them with NHs or Highways of the neighbouring States.

7.10 Major District Roads (MDR)

These are important roads within a district, serving areas of production and markets and connecting these with each other or with the main Highways.

7.11 Other District Roads (ODR)

These are roads serving rural areas of production and providing them with outlet to market centers, taluka headquarters, block development headquarters or other main roads.

7.12 Village Road

The approach to village refers to the state of road etc., leading to the village. This is to see whether the village is approachable both in fair and foul weather, and whether it is inaccessible only for some time in the year.

7.13. Black-Topped (Pucca) Road (BTR)

A road provided with a bituminous surfacing.

7.14 Gravel (Kachcha) Road (GR)

A road constructed using well compacted crushed rock or gravel material (coarse sand, small stones), which is fairly resilient and does not become slippery when wet.

7.15 Water Bound Macadam (WBM)

This is the road layer made of crushed or broken mixture of sand and rock fragments mechanically interlocked by rolling and voids filled with screening and binding material with the assistance of water.

7.16 Foot Path (FP)

A trodden path for the use by pedestrians and in some cases bicycles. The Foot Paths are not suitable for vehicular traffic except bicycles in some cases. Most of the interior/forest villages are connected by Foot Paths.

8. Banks and Credit Societies

Banking facility means a place where a person can operate a bank account.

8.1 Commercial Bank (CB)

These may be banks wholly owned by the Government of India by Indian or Foreign Companies.

8.2 Cooperative Banks (Coop. B)

A co-operative bank is a financial entity which belongs to its members, who are at the same time the owners and the customers of their bank. Cooperative banks are often created by persons belonging to the some local or professional community or sharing a common interest.

These banks are registered under the Cooperative Societies Act. The cooperative banks are regulated by RBI and are covered by the Banking Regulations Act, 1949.

8.3 Agricultural Credit Society (ACS)

Major objectives of the ACS are to supply agricultural credit to meet the requirements of funds for agricultural production, the distribution of essential consumer commodities, the provision of storage and marketing facilities and for light agricultural implements and machinery.

8.4 Non-Agricultural Credit Society (NCS)

These societies include consumer cooperative societies and also credit cooperative societies of certain categories of persons like teachers, health workers, etc.

9. Miscellaneous Facilities

9.1 Self-help Group (SHG)

Self-Help Groups are groups of between 10-25 women created by either NGOs or under the SGSY (Swarnjayanti Gram Swarozgar Yojana) for the purposes of meeting local credit needs. They are sometimes called Mahila Mandals in villages.

9.2. Public Distribution System (PDS) Shop

The shops through which some essential commodities are sold by the government at subsidized rates. They may also be known as ration shops and control shops.

9.3. Mandis/Regular Market

These are those clusters of shops with or without fixed premises which are open on at least six days a week and opens at least from morning hours to dusk.

9.4. Weekly *Haat*

These are those clusters of shops with or without fixed premises which are open once a week.

9.5. Agricultural Marketing Society

It is a common platform to analyse the issues among all the individuals and institutions in the field of agricultural marketing.

9.6. Nutrition Centre: Integrated Child Development Services (ICDS)

The Integrated Child Development Services (ICDS) Scheme set up by the Government of India with the objective of providing following package of services to the children under 6 years and pregnant and lactating mothers in villages such as; Immunization, Health Check-up, Referral Services, Pre-school Non-formal Education and Nutrition & Health Education.

9.7. Anganwadi Centre

Each centre under the ICDS scheme is run by an Anganwadi Worker. One Anganwadi worker is appointed for specified population of the village. They are basically local women.

They are assisted by Anganwadi helper. They provide pre-school non-formal education at the Centre and provide food to the children.

9.8. Accredited Social Health Activist (ASHA)

ASHA is a health activist in the community who will create awareness on health and its social determinants and mobilize the community towards local health planning and increased utilization and accountability of the existing health services. She would be a promoter of good health practices. She will also provide a minimum package of curative care as appropriate and feasible for that level and make timely referrals. She will act as a motivator of different types of health related activities. Unlike ANM, she will not be involved in any clinical activities like immunization.

9.9. Sports Club/Recreation Centre

Indoor and out-door games are arranged by the Club and activities like wrestling, Judo Karate etc. are also done there.

9.10. Cinema/Video Hall (CV)

If a regular cinema house licensed by Government is available, then the town/village is considered to be having the facility of Cinema Hall. Video hall owners screen films in their own or hired premises.

9.11. Public Library

Books are kept their which can be accessed by the public on loan basis. These may be sponsored by Government or Local Body or Panchayat or any influential person. Free service or nominal charges are made for using the facility.

9.12. Public Reading Room

Here the public may read newspapers and magazines. These may be sponsored by Government or Local Body or Panchayat or any influential person.

9.13. Newspaper Supply

The availability of the Newspaper(s), both in English or vernacular, in the village is considered to having the said facility.

10. Availability of Electricity/Power.

If power is actually available, whatever may be the form of its use, it is indicated affirmative. If the village is having electricity for domestic purposes and the residents are using the same for domestic use, then it is considered that domestic power supply is available. If the electricity authority has not given domestic supply to the households on their request and people are using unauthorized electricity either by stealthily or misuse the supply meant for agricultural or industrial purposes, then it is not considered as availability of electricity for domestic purposes. However, if the village goes out of power due to temporary technical problems such as, transformer failures, theft of electrical equipment, etc., it is considered that electricity is available. Supply of electricity is considered available even when there is a temporary ban on

new domestic connections. Connections to residential houses, bungalows, clubs, hostels and hospitals run on non-commercial basis, charitable, educational and religious institutions are included in the domestic category.

10.1 Power Supply for Domestic Use

This category includes electricity used only for domestic consumption.

10.2 Power Supply for Agricultural Use

This category includes all electricity connections given to the farmers for conducting various agricultural activities including irrigation.

10.3 Power Supply for Commercial Use

This category includes electricity connections given for workshops, industries etc. or for any commercial purposes.

10.4 Power Supply for All Uses

This category includes electricity connection is available for domestic use, agricultural use, and for any commercial purposes.

11. Land Use Pattern

The land use area of the villages is given in hectares. The land use pattern in the Village Directory conforms to the pattern of classification of land use as recommended by the Ministry of Agriculture, Government of India. The Ministry has recommended the maintenance of records of land use pattern under the 9 categories as indicated in the Village Directory.

12. System of Drainage

Generally, by drainage system, we mean the network of mains and branches of underground conduits for the conveyance of sewerage to the point of disposal. Sewers that carry only household and industrial wastage are called separate sewers; those that carry storm water from roofs, streets and other surfaces are known as storm water drains, while those carrying both sewage and storm water are called combined sewers. However, in towns, which are not provided with such underground sewerage system, it is mentioned whether it has open drainage system. There may be possibility of the town having both closed as well as open drainage systems.

13. Type of Latrines

The data on various types of latrines both public and private together are collected. The three types of latrines considered here are, Pit Latrine, Flush/Pour Flush Latrine and Service Latrine.

(i) Pit System

The latrines are attached to the pit that is dug into the ground for the reception of night soil, are reckoned as pit latrine.

(ii) Flush/Pour Flush

A flush latrine uses a cistern or holding tank for flushing water and has a water seal, which is a U-shaped pipe, below the seat or squatting pan that prevents the passage of flies and odours.

A pour flush latrine uses a water seal, but unlike a flush latrine, a pour flush latrine uses water poured by hand for flushing (no cistern is used).

(iii) Service

Type of latrine from where night soil has been removed manually by scavengers. All other types of latrines are covered under “Others” category.

14. Protected Water Supply- Source and Capacity of Storage System

There are various sources of water supply and its storage system in the town.

14.1 Service Reservoir

A service reservoir is a water storage container that holds clean water after it has been treated in a water plant, and before it is piped to the end users. These containers are covered, and are designed to keep the water safe from contamination. Their main purpose is to provide a buffer within the water supply system so that water supplies can be maintained across periods of varying demand.

14.2 River Infiltration Gallery

Infiltration Galleries are capable of supplying large quantities of water, and are used where wells are unable to supply water needs, i.e. where an impermeable rock barrier affects well efficiency, or where surface water sources are too shallow for intake screens. Infiltration galleries are one or more horizontal screens placed adjacent to (on-shore), or directly underneath (bed-mounted), a surface water source.

14.3 Bore Well Pumping System

A bore well is a well of 6" to 12" in diameter drilled into the earth for retrieving water. The depth of a bore well can vary from 50 feet to 3000 feet. Water is pumped out to surface through electricity/generator.

14.4 Pressure Tank

Tank that is used to ensure consistent water pressure and for storage of water. Usually located in basement of house but sometimes (in older settings) located in well pit.

15. Road Lighting (Points)

Road lighting means the number of street lights that are maintained in the town.

16. Home Orphanage

Orphanage is the name to describe a residential institution devoted to the care of orphans—children whose parents are deceased or otherwise unable to care for them. Parents, and sometimes grandparents, are legally responsible for supporting children, but in the absence of these or other relatives willing to care for the children, they become a ward of the state, and orphanages are a way of providing for their care and housing.

17. Working Women's Hostel

These may be recognised or non-recognised by any public authority. The data on number of working women's hostels available in the town are collected with number of seats.

18. Old Age Home

There are two types of Old Age Homes in India. One is the "Free" type which cares for the destitute old people who have no one else to care for them. They are given shelter, food, clothing and medical care. The second type is the "Paid" home where care is provided for a fee. Nowadays, such "Retirement" homes have become very popular in India and they are well worth considering.

19. Stadium

A stadium is a place, or venue, for (mostly) outdoor sports, concerts or other events, consisting of a field or stage partly or completely surrounded by a structure designed to allow spectators to stand or sit and view the event.

20. Auditorium/Community Hall

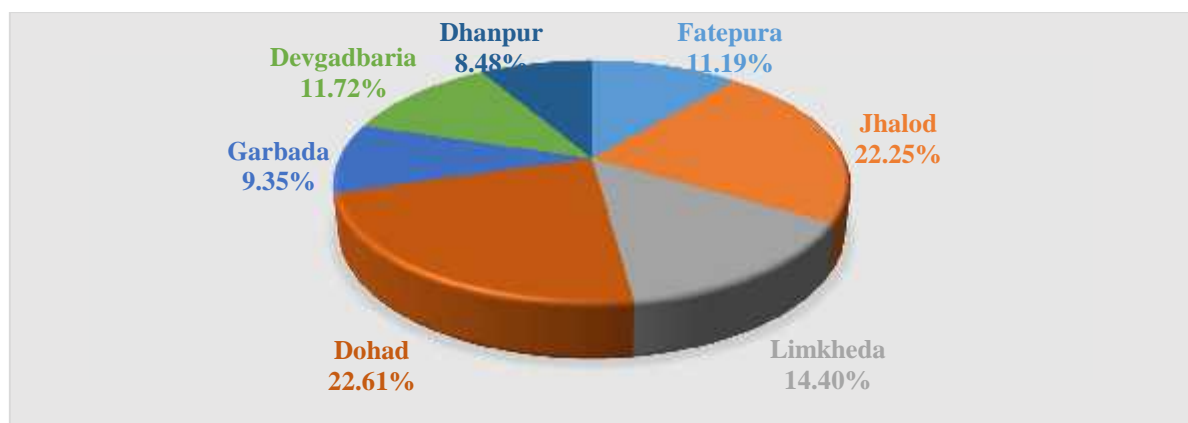
These are the places where meetings, social functions etc. are organised.

(iv) 2011 Census Findings- Population and Its Distribution

(a) Distribution of Population in Rural Urban Areas

Dohad is a newly created district of 2001 Census. According to 2011 Census, the total population of Dohad district is 2,127,086 persons comprising 1,068,651 males and 1,058,435 females. Dohad has 3.5 per cent of total state population and it ranks 12th in population among all the 26 districts of Gujarat. As high as 91.0 per cent of district population lives in rural areas while only 9.0 per cent lives in urban areas. The rural population is distributed among 7 talukas and the urban population is spread over in 6 towns. The total urban population of the district is 191,625 persons comprising 97,688 males and 93,937 females while the total rural population of the district is 1,935,461 persons comprising 970,963 males and 964,498 females as per 2011 Census. The rural population of Dohad district is distributed among 691 villages.

Talukawise Population (in %)



Source: Primary Census Abstract – 2011.

The total population of Dohad taluka is higher than other talukas of the District. The total population of Dohad taluka is 22.61 % out of the total population of the District. The total population of Dhanpur taluka is lower than other talukas of the District. The total population of Dhanpur taluka is 8.48 % out of the total population of the District.

(b) Size Class and Status of Towns, Population Growth, Density, Sex Ratio, Work Participation Rate, Details of Literacy and Availability of University Education in the District

The below statement gives the position and number of urban units by size class for 2011 Census.

Sr.No.	Name and Civic Status of Town	Size Class of Town	Population
1	2	3	4
1	Jhalod (M)	III	28720
2	Sanjeli (CT)	V	7448
3	Limkheda (CT)	VI	3924
4	Dohad (M + OG)	I	118846
5	Freelandgunj (CT)	IV	11657
6	Devgadbaria (M)	III	21030

Source:: Primary Census Abstract-2011.

The density of population in Dohad district is 584 persons per square km against the state density of 308 persons.

Talukawise Sex Ratio and Population Density

Sr.No.	Name of Tehsil	Sex Ratio			Population Density
		Rural	Urban	Total	
1	2	3	4	5	6
1	Fatepura	985	-	985	735
2	Jhalod	982	967	981	600
3	Limkheda	1008	997	1008	513
4	Dohad	996	962	987	766
5	Garbada	989	-	989	761
6	Devgadbaria	1009	942	1004	426
7	Dhanpur	986	-	986	387
District		993	962	990	584

Source: Primary Census Abstract-2011.

There are 990 females per 1000 males in Dohad district. The sex ratio figures for rural and urban areas of the district are 993 and 962 respectively. Thus rural area has higher sex ratio than that of urban area. Among talukas/tehsils the highest sex ratio of 1008 is recorded in Limkheda and the lowest sex ratio of 981 is recorded in Jhalod Taluka.

Sex Ratio of Tehsils, Villages and Towns

Sex Ratio	No. of Tehsils	No. of Villages	No. of Town
less than 800	0	2	0
800-849	0	3	0
850-899	0	7	0
900-949	0	104	2
950-999	5	275	4
1000 or above	2	300	0
Total	7	691	6

Source: Primary Census Abstract-2011.

The work participation rate is defined as percentage of total workers to total population. In the same way it is defined for main workers and marginal workers. According to 2011 Census the total workers including main and marginal workers constitute 47.0 per cent of the total population of the district. Out of this 26.0 percent is a main workers and 21.0 percent is marginal workers. The remaining 53.0 percent is non-workers. As per 2011 Census among the main workers male participation rate in the district is 39.0 percent and corresponding proportion of female is 13.0 percent. Male and female marginal workers account for 11.7 percent and 30.3 percent respectively. The proportion of female marginal workers is substantially higher than males and the females are attending one or more economic activities in addition to their household duties to improve family income. It is observed that in rural as well as in urban areas of the district the proportion of male main workers is higher than that of the female main workers.

A person who can read and write in any language with understanding is taken as literate in Census. All children of age below 7 years are treated as illiterate.

As per 2011 Census Dohad district reported 1,007,171 literates indicating literacy rate of 58.8 percent. The district ranks 26th in literacy rate in all 26 districts of Gujarat State. The proportion of male and female literates in the district is 70.0 percent and 47.6 percent respectively. The literacy rate of males is much higher than that of females. This is indicated by a difference of 22.4 percent in male and female literacy rate. The total literacy rates of rural and urban areas are 56.4 percent and 82.1 percent respectively. The proportion of male and female literates in the rural areas of the district is 68.0 and 44.8 percent respectively. In urban areas this proportion is 88.8 per cent and 75.2 percent respectively. The difference between male and female literacy rates in urban areas is 13.6 percent as against 23.2 percent in rural areas. It is thus clear that proportionately more females are educated in urban areas than the females in rural areas.

University Education

There are 22 colleges in Dohad district which includes 20 arts/commerce and science stream. Besides these there are 1 (one) engineering college and 1(one) polytechnic in the district.

Religion

Religion forms an integral part of Indian Social system. In the pre-Independence census reports, the data on religions was being presented for 9 major religions viz. Hindu, Muslim, Christian, Sikh, Jain, Buddhist, Parsi, Jew and others. However, since the 1951 census the data on religion has been presented for 6 major religions viz. Hindu, Muslim, Christian, Sikh, Jain and Buddhist. Besides, the minor religions have been classified under the category of 'other'. The data on religion collected and presented by the Indian Census is the basic data of intense use for the 'researchers', anthropologists, sociologists, demographers, administrators, planners and even for a common man.

In 2011 the Indian Census collected the religion data of the Household Schedule and recorded the same under the six major religions. Other religions were recorded in actual as returned by the respondent and classified under the category of 'others'. Religion not stated has been added for those persons who have not stated their religion at the time of canvassing the status of religion.

Percentage Distribution of Population by Major Religions in 2011 Census

Sr. No.	Religion	Gujarat	Dohad		
			Total	Rural	Urban
1	2	3	4	5	6
1	Hindu	53533988 (88.57)	2045243 (96.2)	1914724 (93.6)	130519 (6.4)
2	Muslim	5846761 (9.67)	66353 (3.1)	10540 (15.9)	55813 (84.1)
3	Christian	316178 (0.52)	9907 (0.5)	7221 (72.9)	2686 (27.1)
4	Sikh	58246 (0.10)	493 (0.0)	215 (43.6)	278 (56.4)
5	Buddhist	30483 (0.05)	260 (0.0)	179 (68.8)	81 (31.2)
6	Jain	579654 (0.96)	3331 (0.2)	1287 (38.6)	2044 (61.4)
7	Other	16480 (0.03)	114 (0.0)	79 (69.3)	35 (30.7)

Sr. No.	Religion	Gujarat	Dohad		
			Total	Rural	Urban
1	2	3	4	5	6
8	Religion not Stated	57902 (0.10)	1385 (0.1)	1216 (87.8)	169 (12.2)

Source: Census of India, 2011

Note : Percentage are given in bracket

It is observed that at State level 88.57 percent of populations are followers of Hindu religion, whereas in Dohad district they constitute 96.2 percent of the population. In Gujarat State 9.67 percent of population follows Muslim religion whereas 3.1 percent of population follows Muslim religion in Dohad district. The population of Jains in the State is 0.96 percent, whereas in Dohad district it is 0.2 percent. The population of Christian in the State is 0.52 percent, whereas in Dohad district it is 0.5 percent. The population of Sikh in the State is 0.10 percent, whereas in Dohad district it is 0.0 percent.

In Dohad district, proportionately, the percentage of Hindu, Christian and Buddhist population in urban areas is less than that in rural areas, while that of Muslim, Sikh and Jain is more than in urban areas as compared to that in rural areas.

(c) Mother Tongue

Mother tongue is the language spoken in the childhood by the person's mother to the person. If the mother died in infancy, the language mainly spoken in the person's home in the childhood will be the mother tongue. In the case of deaf and dumb infants the language usually spoken by the mother will be his/her mother tongue. The following statements present the data relating to mother tongues of the Dohad District.

Distribution of Mother Tongues Returned -2001 Census

Sr. No.	Mother Tongue	Number of Persons Who Returned The Mother Tongue	Percentage to Total Population
1	2	3	4
1	Bengali	49	0.0030
2	Gujarati	1094094	66.8585
3	Hindi	28970	1.7703
4	Kannada	10	0.0006
5	Konkani	117	0.0071
6	Malayalam	196	0.0120
7	Manipuri	1	0.0001
8	Marathi	1156	0.0706
9	Nepali	49	0.0030
10	Oriya	118	0.0072
11	Punjabi	364	0.0222
12	Sanskrit	3	0.0002
13	Sindhi	2863	0.1750
14	Tamil	125	0.0076
15	Telugu	59	0.0036
16	Urdu	2174	0.1328
17	Afghani/Kabuli/Pashto	1	0.0001
18	Arabic/Rabbi	25	0.0015
19	Bhili/Bhilodi	504258	30.8145

Sr. No.	Mother Tongue	Number of Persons Who Returned The Mother Tongue	Percentage to Total Population
1	2	3	4
20	English	79	0.0048
21	Garo	6	0.0004
22	Gondi	451	0.0276
23	Khandeshi	1	0.0001
24	Munda	2	0.0001
25	Shina	1	0.0001
26	Others	1261	0.0771

Source: Primary Census Abstract-2001.

By observing above table we show that ratio of people whom mother tongue is Gujarati is highest which is 66.85%, while the ratio of the people who speaking Bhili/Bhilodi is 30.81% out of all population of Dohad, Also we can say that rest of languages speaking people are very less or minor.

Scheduled Castes and Scheduled Tribes

The Statement below gives the decadal growth rate of Scheduled Castes population and Scheduled Tribes population during 2001-2011 which are 26.03 percent and 33.69 percent respectively. Minus decadal variation in Schedule Tribes may be due to migration of people in that caste. As this caste people are labourers and so migration may be possible due to their employment purpose in the survey year. Out of the total population of 41,444 Scheduled Castes in Dohad district as per 2011 Census, 31,647 live in rural area and the remaining 9,797 belong to urban area. Of the total Scheduled Tribes population, 1,522,008 live in rural area while 58,842 live in urban area.

Decadal Variation of Scheduled Castes and Scheduled Tribe Population

Sr. No.	Name of District	Total/Rural/Urban	Scheduled Casts Population		Percentage Decadal Variation	Scheduled Tribes Population		Percentage Decadal Variation
			2001	2011		2001	2011	
1	2	3	4	5	6	7	8	9
1	Dohad	Total	32884	41444	26.03	1182509	1580850	33.69
		Rural	25642	31647	23.42	1136859	1522008	33.88
		Urban	7242	9797	35.28	45650	58842	28.90

Source: Primary Census Abstract, 2001-2011

Percentage of Scheduled Castes Population in Total Population of Rural and Urban Areas 2011

District	Percentage of Scheduled Castes in									
	Total Population			Rural Population			Urban Population			
	Persons	Males	Females	Persons	Males	Females	Persons	Males	Females	
1	2	3	4	5	6	7	8	9	10	
Dohad	1.95	1.94	1.96	1.64	1.62	1.65	5.11	5.05	5.18	

Source: Primary Census Abstract-2011

The Population of Scheduled Castes work out to 1.95 percent in total population, 1.64 in rural and 5.11 in urban population of the district. The percentage of female Scheduled Castes population is more than that of male Scheduled Castes population all in total, urban and rural areas.

Percentage of Scheduled Tribes Population in Total Population of Rural and Urban Areas 2011

District	Percentage of Scheduled Tribes in								
	Total Population			Rural Population			Urban Population		
	Persons	Males	Females	Persons	Males	Females	Persons	Males	Females
1	2	3	4	5	6	7	8	9	10
Dohad	74.32	74.23	74.41	78.64	78.65	78.63	30.71	30.34	31.09

Source: Primary Census Abstract-2011.

The total Scheduled Tribes population of the district works out to 74.32 percent of the total population. The corresponding percentage for rural and urban areas is 78.64 percent and 30.71 percent respectively.

(v) Brief analysis of PCA data based on inset tables 1 to 35

Table 1
Decadal Change in Population of Tehsils by Residence, 2001- 2011

Sr. No.	Tehsil	Population						Percentage Decadal Variation 2001-2011			Percentage Urban Population	
		2001*			2011			Total	Rural	Urban	2001	2011
		Total	Rural	Urban	Total	Rural	Urban					
1	2	3	4	5	6	7	8	9	10	11	12	13
1	Fatepura	185419	185419	0	238116	238116	0	28.42	28.42	0.00	0.00	0.00
2	Jhalod	360553	335458	25095	473273	437105	36168	31.26	30.30	44.12	6.96	7.64
3	Limkheda	239357	239357	0	306269	302345	3924	27.95	26.32	0.00	0.00	1.28
4	Dohad	368484	256458	112026	480845	350342	130503	30.49	36.61	16.49	30.40	27.14
5	Garbada	142448	142448	0	198879	198879	0	39.62	39.62	0.00	0.00	0.00
6	Devgadbaria	208198	188996	19202	249335	228305	21030	19.76	20.80	9.52	9.22	8.43
7	Dhanpur	131974	131974	0	180369	180369	0	36.67	36.67	0.00	0.00	0.00
District Total :		1636433	1480110	156323	2127086	1935461	191625	29.98	30.76	22.58	9.55	9.01

* Recasted Population

Table 1 represents the decadal growth rate and variation in urban percentage of population for the sub-district of the district. Dohad district has observed decadal growth rate of 30 percent. Among all the sub-districts, Garbada has the highest growth rate of 40 percent followed by Dhanpur (37%) and the lowest growth rate has observed in Devgadbaria sub-district (20%). The proportion of urban population to total population of the district is 9.01 percent in Census 2011 against 9.55 percent in Census 2001, implies fall of a percent. At sub-district level, the proportion of urban decline by three percent in Dohad. Urbanization is maximum in Dohad sub-district in both the decades but in 2011, least urbanization seen in Limkheda sub-district.

Table 2
Number and Percentage of Inhabited Villages in Specified Population Size Ranges with the Related Population, 2011 (Rural)

Sr. No.	C.D. Block	Total Number of Inhabited Villages	Total Rural Population			Number and Percentage of Villages	Population Less Than 200	
			Persons	Males	Females		Males	Females
1	2	3	4	5	6	7	8	9
1	0169-Fatepura	96	238,116	119,947	118,169	0 (0%)	0	0
2	0170-Jhalod	149	437,105	220,544	216,561	2 (1%)	176	182
3	0171-Limkheda	151	302,345	150,546	151,799	0 (0%)	0	0
4	0172-Dohad	85	350,342	175,508	174,834	0 (0%)	0	0
5	0173-Garbada	34	198,879	99,978	98,901	0 (0%)	0	0
6	0174-Devgadbaria	86	228,305	113,618	114,687	0 (0%)	0	0
7	0175-Dhanpur	90	180,369	90,822	89,547	2 (2%)	71	58
Total		691	1,935,461	970,963	964,498	4 (1%)	247	240

Sr. No.	C.D. Block	Number and Percentage of Villages	Population 200 - 499		Number and Percentage of Villages	Population 500 - 999	
			Males	Females		Males	Females
1	2	10	11	12	13	14	15
1	0169-Fatepura	7 (7%)	1,490	1,405	15 (16%)	5,781	5,704
2	0170-Jhalod	7 (5%)	1,300	1,251	28 (19%)	9,977	9,965
3	0171-Limkheda	6 (4%)	1,041	1,047	30 (20%)	11,529	11,441
4	0172-Dohad	1 (1%)	127	117	3 (4%)	1,180	1,136
5	0173-Garbada	0 (0%)	0	0	0 (0%)	0	0
6	0174-Devgadbaria	2 (2%)	320	355	8 (9%)	3,269	3,280
7	0175-Dhanpur	7 (8%)	1,370	1,311	16 (18%)	6,287	6,153
Total		30 (4%)	5,648	5,486	100 (14%)	38,023	37,679

Sr. No.	C.D. Block	Number and Percentage of Villages	Population 1000 - 1999		Number and Percentage of Villages	Population 2000 - 4999	
			Males	Females		Males	Females
1	2	16	17	18	19	20	21
1	0169-Fatepura	29 (30%)	21,770	21,375	34 (35%)	52,415	51,871
2	0170-Jhalod	42 (28%)	31,660	30,811	48 (32%)	82,910	81,424
3	0171-Limkheda	60 (40%)	41,863	42,088	50 (33%)	77,568	78,385
4	0172-Dohad	13 (15%)	9,346	9,502	43 (51%)	68,988	68,824
5	0173-Garbada	4 (12%)	3,374	3,259	14 (41%)	26,297	25,722
6	0174-Devgadbaria	30 (35%)	21,484	21,472	36 (42%)	56,234	56,281
7	0175-Dhanpur	28 (31%)	20,672	20,118	32 (36%)	48,117	48,069
Total		206 (30%)	150,169	148,625	257 (37%)	412,529	410,576

Sr. No.	C.D. Block	Number and Percentage of Villages	Population 5000 - 9999		Number and Percentage of Villages	Population 10000 and Above	
			Males	Females		Males	Females
1	2	22	23	24	25	26	27
1	0169-Fatepura	11 (11%)	38,491	37,814	0 (0%)	0	0
2	0170-Jhalod	17 (11%)	59,619	58,776	5 (3%)	34,902	34,152
3	0171-Limkheda	4 (3%)	12,120	12,447	1 (1%)	6,425	6,391
4	0172-Dohad	21 (25%)	71,580	71,141	4 (5%)	24,287	24,114
5	0173-Garbada	12 (35%)	37,889	37,512	4 (12%)	32,418	32,408
6	0174-Devgadbaria	9 (10%)	27,143	28,163	1 (1%)	5,168	5,136
7	0175-Dhanpur	5 (6%)	14,305	13,838	0 (0%)	0	0
Total		79 (11%)	261,147	259,691	15 (2%)	103,200	102,201

Table 2 gives the number and percentage of villages in different population ranges. From the table we can interpret that out of 691 inhabited villages of the district, maximum number of villages (257) having population in the range 2000-4999 followed by 206 villages with population range 1000-1999. Only 15 villages have population 10,000 and above and 4 villages have population less than 200.

Table 3
New Towns, De-Notified, Declassified and Merged Town in 2011 Census

(a) New	
(i) Statutory town	Nil
(ii) Census town	2 - Sanjeli, Limkheda
(b) Denotified	
(i) Statutory towns of 2001 Census denotified and also did not satisfy the criteria to be treated as census towns	Nil
(ii) Statutory towns of 2001 Census denotified but identified as census towns based on demographic and economic criteria	Nil
(iii) Census towns of 2001 Census are notified as statutory town in 2011 Census	Nil
(c) Declassified	Nil
(d) Wholly merged with other town(s).	Nil

Table 3 listed number of towns de-notified, declassified, new towns created or merged with other towns. Two new Census Towns namely Sanjeli and Limkheda is created in Dohad district in Census 2011.

Table 4
Sex Ratio of State and District, 1901-2011

Census Year	State			District		
	Total	Rural	Urban	Total	Rural	Urban
1	2	3	4	5	6	7
1901	954	951	965	975	969	1026
1911	946	943	960	958	955	997
1921	944	947	931	951	951	946
1931	945	948	934	931	941	843
1941	941	954	898	938	944	854
1951	952	964	920	954	961	915
1961	940	956	896	954	960	906
1971	934	951	893	964	967	944
1981	942	959	905	984	988	952
1991	934	949	907	976	979	947
2001	920	945	880	985	989	952
2011	919	949	880	990	993	962

Note: Sex Ratio has been defined here as the number of females per 1000 males

Sex ratio is defined as the number of females over 1000 males. Above table shows the sex ratio for Gujarat and Dohad district since 1901. In Census 2011, sex ratio for the State is 919 and for the District it is 990. As compared to Census 2001 sex ratio of the district improved by five points. Rural sex ratio (993) and urban sex ratio (962) of the district had also improved as compared to 2001 Census.

Table 5
Sex Ratio by Sub-District, 2011

Sr. No.	Name of Sub-District	Sex Ratio		
		Total	Rural	Urban
1	2	3	4	5
1	03890-Fatepura	985	985	0
2	03891-Jhalod	981	982	967
3	03892-Limkheda	1008	1008	997
4	03893-Dohad	987	996	962
5	03894-Garbada	989	989	0
6	03895-Devgadbaria	1004	1009	942
7	03896-Dhanpur	986	986	0
District: 485-Dohad		990	993	962

Table 5 depicts the sex ratio for the sub-districts. Among all sub-districts, Limkheda (1008) has the highest sex ratio followed by Devgadbaria (1004) and Jhalod (981) has the lowest. Devgadbaria and Limkheda sub district have the highest rural and urban sex ratio respectively, whereas in Jhalod and Devgadbaria have the lowest rural and urban sex ratio respectively.

Table 6
Sex Ratio by C.D Blocks (Rural), 2011

Sr. No.	Name of C.D. Block	Sex Ratio	Sr. No.	Name of C.D. Block	Sex Ratio
1	2	3	1	2	3
1	0169-Fatepura	985	5	0173-Garbada	989
2	0170-Jhalod	982	6	0174-Devgadbaria	1009
3	0171-Limkheda	1008	7	0175-Dhanpur	986
4	0172-Dohad	996	Total		993

Table 6 gives the sex ratio by C.D Blocks (Rural). Devgadbaria C.D Block has the highest (1009) whereas Jhalod C.D Block has the lowest (982) sex ratio.

Table 7
Sex Ratio of Rural Population by Ranges, 2011

Range of Sex Ratio for Villages	Number of Inhabited Villages	Percentage of Villages In Each Range	Population 2011	Percentage Distribution of Population
1	2	3	4	5
Less than 700	0	0.00	0	0.00
700 - 749	1	0.14	24	0.00
750 - 799	1	0.14	440	0.02
800 - 849	3	0.43	3915	0.20
850 - 899	7	1.01	4532	0.23
900 - 949	101	14.62	187956	9.71
950 - 999	277	40.09	945157	48.83
1000 - 1099	289	41.82	782957	40.45
1100+	12	1.74	10480	0.54
District: Dohad (485)	691	100	1935461	100

Sex ratio District (Rural):993

Table 7 represents distribution of villages under different sex ratio ranges. From the table it can be interpreted that 12 out of total 691 villages having sex ratio in the range 700-899. Maximum number of villages (289) lies in sex ratio range of 1000-1099 and it covers 40 % of total population followed by 277 villages having sex ratio range 950-999 with 49 % of total population. 12 villages have sex ratio above 1100.

Table 8
Sex Ratio of Towns, 2011

Sr. No.	Name of Town	Status of Town	Sex Ratio
1	2	3	4
1	802589-Jhalod (M)	(M)	969
2	519237-Sanjeli (CT)	(CT)	958
3	519389-Limkheda (CT)	(CT)	997
4	802590-Dohad (M + OG)	(M + OG)	964
5	519476-Freelandgunj (CT)	(CT)	945
6	802591-Devgadbaria (M)	(M)	942
Sex Ratio (Urban) District:			962

Table 8 represents the status of sex ratio for towns. District has urban sex ratio of 962. Highest sex ratio (997) is observed in Limkheda (CT) and lowest (942) is in Devgadbaria (M).

Table 9
Sex Ratio of Population in the Age Group 0-6 for Sub-District, 2011

Sr. No.	Name of Sub-District	Total/ Rural/ Urban	Total Population in 0-6 Age Group			Sex Ratio for 0-6 Age Group
			Persons	Males	Females	
1	2	3	4	5	6	7
1	03890-Fateपुरa	Total	45435	23391	22044	942
		Rural	45435	23391	22044	942
		Urban	0	0	0	0
2	03891-Jhalod	Total	92512	47516	44996	947
		Rural	86736	44450	42286	951
		Urban	5776	3066	2710	884
3	03892-Limkheda	Total	57532	29229	28303	968
		Rural	56965	28931	28034	969
		Urban	567	298	269	903
4	03893-Dohad	Total	95992	49603	46389	935
		Rural	77924	40188	37736	939
		Urban	18068	9415	8653	919
5	03894-Garbada	Total	42476	21703	20773	957
		Rural	42476	21703	20773	957
		Urban	0	0	0	0
6	03895-Devgadbaria	Total	42129	21719	20410	940
		Rural	38906	20031	18875	942
		Urban	3223	1688	1535	909
7	03896-Dhanpur	Total	38722	19807	18915	955
		Rural	38722	19807	18915	955
		Urban	0	0	0	0
District: 485-Dohad		Total	414798	212968	201830	948
		Rural	387164	198501	188663	950
		Urban	27634	14467	13167	910

Above table gives the sex ratio in the age group (0-6) for all the sub districts. District has child sex ratio as 948, 950 for rural and 910 for urban. Limkheda sub district has the highest child sex ratio of 968 and Dohad has the lowest (935)

Table 10
Sex Ratio of Population in the Age Group 0-6 for C.D Blocks (Rural), 2011

Sr. No.	Name of C.D. Block	Total Population in 0-6 Age Group			Sex Ratio For 0-6 Age Group
		Persons	Males	Females	
1	2	3	4	5	6
1	0169-Fateपुरa	45435	23391	22044	942
2	0170-Jhalod	86736	44450	42286	951

Sr. No.	Name of C.D. Block	Total Population in 0-6 Age Group			Sex Ratio For 0-6 Age Group
		Persons	Males	Females	
1	2	3	4	5	6
3	0171-Limkheda	56965	28931	28034	969
4	0172-Dohad	77924	40188	37736	939
5	0173-Garbada	42476	21703	20773	957
6	0174-Devgadbaria	38906	20031	18875	942
7	0175-Dhanpur	38722	19807	18915	955
Total		387164	198501	188663	950

Table 10 shows the sex ratio in the age group (0-6) for all the CD Blocks (Rural) of Dohad. Limkheda CD Block has the highest child sex ratio of 969 and Dohad has the lowest of 939.

Table 11
Sex Ratio of Rural Population in the Age Group 0-6 by Ranges, 2011

Range of Sex Ratio For Villages	Number of Inhabited Villages	Percentage Distribution of Villages	Population 2011	Percentage Distribution of Population
1	2	3	4	5
Less than 700	11	1.59	1779	0.46
700 - 749	11	1.59	1817	0.47
750 - 799	23	3.33	6160	1.59
800 - 849	44	6.37	20131	5.20
850 - 899	94	13.60	52705	13.61
900 - 949	152	22.00	111210	28.72
950 - 999	145	20.98	104905	27.10
1000 - 1099	137	19.83	70574	18.23
1100+	74	10.71	17883	4.62
District: Dohad (485)	691	100	387164	100

Sex ratio District (Rural):950

Table 11 represents distribution of villages under different child sex ratio ranges. Out of total 691 villages 152 villages have child sex ratio in the range of 900-949 and they cover 29 percent of total population. 145 villages have child sex ratio in the ranges of 950-999. 137 villages have child sex ratio in range 1000-1099. 74 villages have child sex ratio above 1100 and 11 villages have sex ratio less than 700.

Table 12
Sex Ratio of Population in the Age Group 0-6 of Towns, 2011

Sr. No.	Name of Town	Urban Status of Town	Total Population in 0-6 Age Group			Sex Ratio for 0-6 Age Group
			Persons	Males	Females	
1	2	3	4	5	6	7
1	802589-Jhalod (M)	(M)	4566	2446	2120	867
2	519237-Sanjeli (CT)	(CT)	1210	620	590	952
3	519389-Limkheda (CT)	(CT)	567	298	269	903
4	802590-Dohad (M + OG)	(M + OG)	16949	8805	8144	925
5	519476-Freelandgunj (CT)	(CT)	1119	610	509	834
6	802591-Devgadbaria (M)	(M)	3223	1688	1535	909
District (Urban): 485-Dohad			27634	14467	13167	910

Above table gives the status of child sex ratio for the towns. District has urban child sex ratio of 910. Sanjeli (CT) has the highest child sex ratio of 952 and Freelandgunj has the lowest of 834.

Table 13
Number and Percentage of Scheduled Castes and Scheduled Tribes Population in Sub-Districts, 2011

Sr. No.	Name of Sub-District	Total/Rural/Urban	Total Population	Total Scheduled Castes	Total Scheduled Tribes	Percentage of Scheduled Castes Population to Total Population	Percentage of Scheduled Tribes Population to Total Population
				Population	Population	Total Population	Total Population
1	2	3	4	5	6	7	8
1	03890-Fatepura	Total	238116	3620	222511	1.52	93.45
		Rural	238116	3620	222511	1.52	93.45
		Urban	0	0	0	0	0
2	03891-Jhalod	Total	473273	6574	426559	1.39	90.13
		Rural	437105	4511	410944	1.03	94.01
		Urban	36168	2063	15615	5.7	43.17
3	03892-Limkheda	Total	306269	6222	193164	2.03	63.07
		Rural	302345	6186	192306	2.05	63.6
		Urban	3924	36	858	0.92	21.87
4	03893-Dohad	Total	480845	10478	371898	2.18	77.34
		Rural	350342	3811	332259	1.09	94.84
		Urban	130503	6667	39639	5.11	30.37
5	03894-Garbada	Total	198879	3561	188596	1.79	94.83
		Rural	198879	3561	188596	1.79	94.83
		Urban	0	0	0	0	0

Sr. No.	Name of Sub-District	Total/Rural/Urban	Total Population	Total Scheduled Castes Population	Total Scheduled Tribes Population	Percentage of Scheduled Castes Population to Total Population	Percentage of Scheduled Tribes Population to Total Population
1	2	3	4	5	6	7	8
6	03895-Devgadbaria	Total	249335	9421	49930	3.78	20.03
		Rural	228305	8390	47200	3.67	20.67
		Urban	21030	1031	2730	4.9	12.98
7	03896-Dhanpur	Total	180369	1568	128192	0.87	71.07
		Rural	180369	1568	128192	0.87	71.07
		Urban	0	0	0	0	0
485-Dohad		Total	2127086	41444	1580850	1.95	74.32
		Rural	1935461	31647	1522008	1.64	78.64
		Urban	191625	9797	58842	5.11	30.71

Table 13 represents the percentage of scheduled caste and scheduled tribe population in different sub districts of Dohad. In this district proportion of scheduled castes (2%) is less than that of Scheduled tribes (74%). Devgadbaria sub district has the highest percentage of Scheduled castes (4%) and Garbada has the highest percentage of Scheduled tribes (95%). On the other hand lowest percentage of scheduled castes and tribes are found in Dhanpur (0.9%) and Devgadbaria (20%) respectively.

Table 14
Number and Percentage of Scheduled Castes and Scheduled Tribes Population in C.D Blocks (Rural), 2011

Sr. No.	Name of C.D Block	Total Population	Total Scheduled Castes Population	Total Scheduled Tribes Population	Percentage of Scheduled Castes Population to Total Population	Percentage of Scheduled Tribes Population to Total Population
1	2	3	4	5	6	7
1	0169-Fateपुरa	238116	3620	222511	1.52	93.45
2	0170-Jhalod	437105	4511	410944	1.03	94.01
3	0171-Limkheda	302345	6186	192306	2.05	63.6
4	0172-Dohad	350342	3811	332259	1.09	94.84
5	0173-Garbada	198879	3561	188596	1.79	94.83
6	0174-Devgadbaria	228305	8390	47200	3.67	20.67
7	0175-Dhanpur	180369	1568	128192	0.87	71.07
	Total	1935461	31647	1522008	1.64	78.64

Table 14 represents the distribution of scheduled castes and scheduled tribes in all the C.D Blocks (Rural). Devgadbaria C.D Block has the highest proportion of scheduled castes (3.6%), whereas Dhanpur C.D Block has the lowest (0.8%). Dohad C.D Block (95%) has the highest proportion of scheduled tribes whereas Devgadbaria C.D Block (20%) has the lowest.

Table 15
Proportion of Scheduled Castes Population to Total Population in Villages, 2011

Percentage Range of Scheduled Castes Population to Total Population	Number of Villages	Percentage	Scheduled Castes Population	Percentage
1	2	3	4	5
NIL	378	54.70	0	0.00
Less than 5	258	37.34	13350	42.18
5 - 10	43	6.22	12498	39.49
11 - 20	9	1.30	3594	11.36
21 - 30	3	0.43	2205	6.97
31 - 40	0	0.00	0	0.00
41 - 50	0	0.00	0	0.00
51 - 75	0	0.00	0	0.00
76 and above	0	0.00	0	0.00
District: Dohad (485)	691	100.00	31647	100.00

Above table shows distribution of villages in different percentage ranges of scheduled castes population to total population. 55 percent of villages i.e. total 378 out of 691 villages do not have scheduled castes population. 258 villages have less than five percent of scheduled castes to total population. 43 villages have percentage of scheduled castes to total population in the range of 5-10 and cover 40 percent scheduled caste population.

Table 16
Proportion of Scheduled Tribes Population to Total Population in Villages, 2011

Percentage Range of Scheduled Tribes Population To Total Population	Number of Villages	Percentage	Scheduled Tribes Population	Percentage
1	2	3	4	5
NIL	10	1.45	0	0.00
Less than 5	27	3.91	1626	0.11
5 - 10	25	3.62	4768	0.31
11 - 20	32	4.63	11934	0.78
21 - 30	23	3.33	13629	0.90
31 - 40	13	1.88	11458	0.75
41 - 50	21	3.04	29543	1.94
51 - 75	58	8.39	81946	5.38
76 and above	482	69.75	1367104	89.82
District: Dohad (485)	691	100.00	1522008	100.00

Table 16 gives the distribution of villages according to percentage of scheduled tribes to total population. 10 out of 691 villages do not have scheduled tribes population. 27 villages have scheduled tribes population percentage less than five. 482 villages have scheduled tribe percentage 76 and above and it covers 89.82percent of total scheduled tribes population.

Table 17**Number and Percentage of Scheduled Castes and Scheduled Tribes Population in Towns, 2011**

Sr. No	Name of Town	Total Population	Total Scheduled Castes Population	Total Scheduled Tribes Population	Percentage of Scheduled Castes Population to Total Population	Percentage of Scheduled Tribes Population to Total Population
1	2	3	4	5	6	7
1	802589-Jhalod (M)	28720	1207	13400	4.2	46.66
2	519237-Sanjeli (CT)	7448	856	2215	11.49	29.74
3	519389-Limkheda (CT)	3924	36	858	0.92	21.87
4	802590-Dohad (M + OG)	118846	4609	37105	3.88	31.22
5	519476-Freelandgunj (CT)	11657	2058	2534	17.65	21.74
6	802591-Devgadbaria (M)	21030	1031	2730	4.9	12.98
District (Urban) : 485-Dohad		191625	9797	58842	5.11	30.71

Above table gives percentage of scheduled castes and scheduled tribes population in different towns. Freelandgunj (CT) has the maximum percentage of scheduled castes and that of scheduled tribes in Jhalod (M). Limkheda (CT) and Devgadbaria (M) has the lowest percentage of Scheduled castes and Scheduled tribes respectively.

Table 18**Sex Ratio among Scheduled Castes and Scheduled Tribes (Rural) in C.D Blocks, 2011**

Sr. No.	Name of C. D. Block	Scheduled Castes Sex Ratio	Scheduled Tribes Sex Ratio
1	2	3	4
1	0169-Fatepura	980	989
2	0170-Jhalod	1012	984
3	0171-Limkheda	1018	1008
4	0172-Dohad	1014	998
5	0173-Garbada	998	992
6	0174-Devgadbaria	1027	1013
7	0175-Dhanpur	955	990
Total		1009	993

Table 18 gives the sex ratio of Scheduled castes and Scheduled tribes in all the CD Blocks (rural) of Dohad. Among all the CD Blocks, Devgadbaria has the highest sex ratio among scheduled castes (1027) and Scheduled tribes (1013) as well. Dhanpur CD Block has the lowest sex ratio among scheduled castes (955). Among scheduled tribes, lowest sex ratio is observed in Jhalod CD Block (984).

Table 19
Sex Ratio among Scheduled Castes and Scheduled Tribes in Towns, 2011

Sr. No.	Name of Town	Scheduled Castes Sex Ratio	Scheduled Tribes Sex Ratio
1	2	3	4
1	802589-Jhalod (M)	972	1008
2	519237-Sanjeli (CT)	959	962
3	519389-Limkheda (CT)	1250	1113
4	802590-Dohad (M + OG)	1002	983
5	519476-Freelandgunj (CT)	1000	984
6	802591-Devgadbaria (M)	934	901
District (Urban): 485-Dohad		988	986

Table 19 gives the sex ratio of scheduled castes and scheduled tribes in all the towns of Dohad. Dohad (Urban) scheduled castes sex ratio is 988 and that of scheduled tribes is 986. Among all the towns, Limkheda (CT) has the highest scheduled castes (1250) and scheduled tribes (1113) sex ratio. Devgadbaria (M) has the lowest Limkheda (CT) scheduled castes (934) and scheduled tribe sex ratio (901).

Table 20
Number of Literates and Illiterates, Percentage of Literates by Sex in Sub-Districts, 2011

Sr. No.	Name of Sub-District	Total/ Rural/ Urban	Number of Literates and Illiterates						Literacy Rate			Gap in Male-Female Literacy Rate
			Number of Literates			Number of Illiterates			Persons	Males	Females	
			Persons	Males	Females	Persons	Males	Females				
1	2	3	4	5	6	7	8	9	10	11	12	13
1	03890-Fatepura	Total	118577	70132	48445	119539	49815	69724	61.54	72.63	50.4	22.23
		Rural	118577	70132	48445	119539	49815	69724	61.54	72.63	50.4	22.23
		Urban	0	0	0	0	0	0	0	0	0	0
2	03891-Jhalod	Total	225502	132609	92893	247771	106323	141448	59.22	69.28	49.06	20.22
		Rural	201663	119514	82149	235442	101030	134412	57.56	67.87	47.14	20.73
		Urban	23839	13095	10744	12329	5293	7036	78.44	85.47	71.29	14.18
3	03892-Limkheda	Total	149941	89625	60316	156328	62886	93442	60.28	72.7	48.08	24.62
		Rural	147215	88132	59083	155130	62414	92716	59.99	72.47	47.74	24.73
		Urban	2726	1493	1233	1198	472	726	81.2	89.56	72.96	16.6
4	03893-Dohad	Total	232280	135981	96299	248565	106034	142531	60.36	70.67	50.04	20.63
		Rural	138314	84694	53620	212028	90814	121214	50.77	62.59	39.11	23.48
		Urban	93966	51287	42679	36537	15220	21317	83.57	89.83	77.12	12.71
5	03894-Garbada	Total	85544	51750	33794	113335	48228	65107	54.69	66.11	43.25	22.86
		Rural	85544	51750	33794	113335	48228	65107	54.69	66.11	43.25	22.86
		Urban	0	0	0	0	0	0	0	0	0	0

Sr. No.	Name of Sub-District	Total/Rural/Urban	Number of Literates and Illiterates						Literacy Rate			Gap in Male-Female Literacy Rate
			Number of Literates			Number of Illiterates			Persons	Males	Females	
			Persons	Males	Females	Persons	Males	Females				
1	2	3	4	5	6	7	8	9	10	11	12	13
6	03895-Devgadbaria	Total	130616	79610	51006	118719	44836	73883	63.04	77.5	48.82	28.68
		Rural	116528	71590	44938	111777	42028	69749	61.53	76.5	46.9	29.6
		Urban	14088	8020	6068	6942	2808	4134	79.11	87.75	70.01	17.74
7	03896-Dhanpur	Total	64711	39328	25383	115658	51494	64164	45.68	55.38	35.94	19.44
		Rural	64711	39328	25383	115658	51494	64164	45.68	55.38	35.94	19.44
		Urban	0	0	0	0	0	0	0	0	0	0
District: Dohad (485)		Total	1007171	599035	408136	1119915	469616	650299	58.82	70.01	47.65	22.36
		Rural	872552	525140	347412	1062909	445823	617086	56.36	67.98	44.78	23.2
		Urban	134619	73895	60724	57006	23793	33213	82.09	88.79	75.18	13.61

Table 20 represents the number of literates, illiterates, literacy rate by sex and male female gap in literacy rates in all the sub districts of the district. From the table we can analyze that Dohad district has a literacy rate of 59 percent. Gap in male and female literacy rates is 22 percent. Devgadbaria has the highest literacy rate of 63 percent with highest male female literacy gap (29%) whereas Dhanpur has the lowest literacy rate of 46 percent with lowest male female literacy gap (19%).

Table 21
Number of Literates and Illiterates, Percentage of Literates by Sex in C.D Blocks (Rural), 2011

Sr. No.	Name of C.D. Block	Number of Literates and Illiterates						Literacy Rate			Gap in Male-Female Literacy Rate
		Number of Literates			Number of Illiterates			Persons	Males	Females	
		Persons	Males	Females	Persons	Males	Females				
1	2	3	4	5	6	7	8	9	10	11	12
1	0169-Fatepura	118577	70132	48445	119539	49815	69724	61.54	72.63	50.4	22.23
2	0170-Jhalod	201663	119514	82149	235442	101030	134412	57.56	67.87	47.14	20.73
3	0171-Limkheda	147215	88132	59083	155130	62414	92716	59.99	72.47	47.74	24.73
4	0172-Dohad	138314	84694	53620	212028	90814	121214	50.77	62.59	39.11	23.48
5	0173-Garbada	85544	51750	33794	113335	48228	65107	54.69	66.11	43.25	22.86
6	0174-Devgadbaria	116528	71590	44938	111777	42028	69749	61.53	76.5	46.9	29.6
7	0175-Dhanpur	64711	39328	25383	115658	51494	64164	45.68	55.38	35.94	19.44
Total		872552	525140	347412	1062909	445823	617086	56.36	67.98	44.78	23.2

Table 21 gives the number of literates, illiterates, literacy rates and male female gap in literacy rates in the C.D Blocks (Rural). Rural literacy rate for the district is 56 percent. For male it is 68 percent and for female it is 45 percent. Highest literacy rate is observed in Fatepura C.D Block (62%) and lowest is in Dhanpur C.D Block (46%). Male female literacy gap is widest for Devgadbaria (30%) and narrowest for Dhanpur (19%).

Table 22
Distribution of Villages by Literacy Rate Range, 2011

Range of Literacy Rate for Villages	Number of Inhabited Villages	Percentage Distribution of Villages	Population	Percentage Distribution of Population
1	2	3	4	5
0	0	0.00	0	0.00
1 - 10	0	0.00	0	0.00
11 - 20	2	0.29	2370	0.12
21 - 30	7	1.01	27003	1.40
31 - 40	42	6.08	149419	7.72
41 - 50	98	14.18	358137	18.50
51 - 60	235	34.01	704231	36.39
61 - 70	228	33.00	539487	27.87
71 - 80	76	11.00	151358	7.82
81 - 90	2	0.29	3085	0.16
91 - 99	1	0.14	371	0.02
100	0	0.00	0	0.00
District: Dohad (485)	691	100.00	1935461	100.00

Literacy rate for District: 56. 36

Table 22 distributes all the villages of the district by range of literacy rate. 149 villages have literacy rate less than 50 percent. Maximum number of villages i.e. 235 lies in the literacy rate range of 51-60, it covers 36 percent of total population followed by 228 villages with literacy rate range 61-70 and accounts for 28 percent of total population. 76 villages covering 8 percent population have literacy rates 71-80. 3 villages have literacy rate in range 81-99 percent.

Table 23
Number of Literates and Illiterates, Percentage of Literates by Sex in Towns, 2011

Sr. No.	Name of Town	Number of Literates and Illiterates						Literacy Rate			Gap in Male-Female Literacy Rate
		Number of Literates			Number of Illiterates			Persons	Males	Females	
		Persons	Males	Females	Persons	Males	Females				
1	2	3	4	5	6	7	8	9	10	11	12
1	802589-Jhalod (M)	18691	10255	8436	10029	4329	5700	77.38	84.49	70.21	14.28
2	519237-Sanjeli (CT)	5148	2840	2308	2300	964	1336	82.53	89.2	75.57	13.63
3	519389-Limkheda (CT)	2726	1493	1233	1198	472	726	81.2	89.56	72.96	16.6
4	802590-Dohad (M + OG)	84551	46088	38463	34295	14427	19868	82.98	89.13	76.64	12.49
5	519476-Freelandgunj (CT)	9415	5199	4216	2242	793	1449	89.34	96.6	81.77	14.83
6	802591-Devgadbaria (M)	14088	8020	6068	6942	2808	4134	79.11	87.75	70.01	17.74
	District (Urban): Dohad (485)	134619	73895	60724	57006	23793	33213	82.09	88.79	75.18	13.61

Table 23 shows the number of literates, illiterates and literacy rate in all the towns of the district. It can be analyzed from the table that all the towns of the district have literacy rate more than 75 percent. Among all the towns, Freelandgunj (CT) has the highest literacy rate of

89 percent with male female literacy gap of 15 percent. On the other hand the Jhalod (M) has the lowest (77%) literacy rate with the male female literacy gap of 14 percent.

Table 24
Number of Scheduled Castes Literates and Illiterates, Percentage of Literates by Sex in C. D. Blocks (Rural), 2011

Sr. No.	Name of C.D Block	Number of Literates and Illiterates						Literacy Rate			Gap in Male-Female Literacy Rate
		Number of Literates			Number of Illiterates			Persons	Males	Females	
		Persons	Males	Females	Persons	Males	Females				
1	2	3	4	5	6	7	8	9	10	11	12
1	0169-Fatepura	1872	1085	787	1748	743	1005	63.83	73.91	53.72	20.19
2	0170-Jhalod	2670	1555	1115	1841	687	1154	71.01	83.96	58.44	25.52
3	0171-Limkheda	3588	2060	1528	2598	1006	1592	70.15	82.17	58.59	23.58
4	0172-Dohad	2112	1243	869	1699	649	1050	68.28	80.09	56.39	23.7
5	0173-Garbada	2048	1224	824	1513	558	955	70.47	83.61	57.14	26.47
6	0174-Devgadbaria	4785	2724	2061	3605	1415	2190	69.19	80.88	58.09	22.79
7	0175-Dhanpur	744	434	310	824	368	456	58.49	67.81	49.05	18.76
	Total	17819	10325	7494	13828	5426	8402	68.55	80.34	57.01	23.33

Table 24 gives C.D Block (Rural) wise number of literates, illiterates and literacy rate for scheduled castes population. Scheduled castes literacy rate for the district is 69 percent. For male it is 80 percent and for female it is 57 percent. Highest literacy rate is observed in Jhalod C.D Block (71%) with male female literacy gap of 26 percent. Lowest literacy rate is found in Dhanpur C.D Block (59%) with lowest male female literacy gap of 19 percent. Maximum male female literacy gap is observed in Garbada CD Block (26%).

Table 25
Distribution of Villages by Literacy Rate Range for Scheduled Castes Population (Rural), 2011

Range of Literacy Rate for Villages	Number of Inhabited Villages Having Scheduled Castes	Percentage Distribution of Villages	Scheduled Castes Population	Percentage Distribution of Population
1	2	3	4	5
0	20	6.39	36	0.11
1 – 10	0	0.00	0	0.00
11 - 20	4	1.28	113	0.36
21 – 30	5	1.60	188	0.59
31 – 40	11	3.51	241	0.76
41 – 50	27	8.63	1887	5.96
51 – 60	39	12.46	4003	12.65
61 – 70	76	24.28	9982	31.54
71 – 80	85	27.16	13144	41.53

Range of Literacy Rate for Villages	Number of Inhabited Villages Having Scheduled Castes	Percentage Distribution of Villages	Scheduled Castes Population	Percentage Distribution of Population
1	2	3	4	5
81 – 90	25	7.99	1599	5.05
91 - 99	7	2.24	410	1.30
100	14	4.47	44	0.14
Total	313	100.00	31647	100.00

District Scheduled castes Literacy rate: 68.55

Table 25 distributes all the villages of the district by range of literacy rate for scheduled castes population. There are 20 villages having zero literacy rates as these villages altogether have 36 scheduled caste population and all of them are illiterate. Maximum number of villages i.e. 85 lies in the range of 71-80; which covers 42 percent of scheduled caste population. 76 villages have literacy rates 61-70. 21 villages have literacy rate above 90 percent out of which, 14 villages have 100 percent literacy rate.

Table 26
Number of Scheduled Castes Literates and Illiterates, Percentage of Literates by Sex in Towns, 2011

Sr. No.	Name of Town	Number of Literates and Illiterates						Literacy Rate			Gap in Male-Female Literacy Rate
		Number of Literates			Number of Illiterates			Persons	Males	Females	
		Persons	Males	Females	Persons	Males	Females				
1	2	3	4	5	6	7	8	9	10	11	12
1	802589-Jhalod (M)	839	461	378	368	151	217	82.25	90.57	73.97	16.6
2	519237-Sanjeli (CT)	486	271	215	370	166	204	70.64	78.1	63.05	15.05
3	519389-Limkheda (CT)	34	15	19	2	1	1	100	100	100	0
4	802590-Dohad (M + OG)	3338	1788	1550	1271	514	757	83.06	90.39	75.94	14.45
5	519476-Freelandgunj (CT)	1512	829	683	546	200	346	84.09	93.99	74.56	19.43
6	802591-Devgadbaria (M)	667	385	282	364	148	216	78.47	88.91	67.63	21.28
	District: Dohad (485)	6876	3749	3127	2921	1180	1741	81.77	90.03	73.66	16.37

Table 26 shows the number of literates, illiterates and literacy rate in all the towns of the district for scheduled castes population. It can be analyzed from the table that Limkheda (CT) has very few Scheduled tribes which leads to 100 percent literacy rate, apart from this, Freelandgunj (CT) has the highest (84%) and Sanjeli (CT) has the lowest (71%) literacy rate among scheduled castes. Male female literacy gap is the least for Dohad (M+OG) and highest for Devgadbaria (M).

Table 27
Number and Percentage of Scheduled Tribes Literates and Illiterates by Sex in C.D. Blocks (Rural), 2011

Sr. No.	Name of C.D. Block	Number of Literates and Illiterates						Literacy Rate			Gap in Male-Female Literacy Rate
		Number of Literates			Number of Illiterates			Persons	Males	Females	
		Persons	Males	Females	Persons	Males	Females				
1	2	3	4	5	6	7	8	9	10	11	12
1	0169-Fatepura	107904	64139	43765	114607	47756	66851	60.13	71.42	48.82	22.6
2	0170-Jhalod	184403	109622	74781	226541	97545	128996	56.23	66.55	45.82	20.73
3	0171-Limkheda	84327	49838	34489	107979	45911	62068	55.5	66.18	45	21.18
4	0172-Dohad	126864	77939	48925	205395	88346	117049	49.34	61.12	37.75	23.37
5	0173-Garbada	79022	47921	31101	109574	46776	62798	53.47	64.89	42.07	22.82
6	0174-Devgadbaria	18993	11443	7550	28207	12008	16199	50.27	61.52	39.36	22.16
7	0175-Dhanpur	38345	22925	15420	89847	41502	48345	39.29	46.98	31.6	15.38
	Total	639858	383827	256031	882150	379844	502306	53.34	64.12	42.6	21.52

Table 27 gives the number of literates, illiterates and literacy rate for scheduled tribes in all the C.D Blocks (Rural) of the district. Scheduled tribes literacy rate for the district is 53 percent and 64 and 43 percent are male and female literacy rate respectively. Fatepura CD Block has highest literacy rate of 60 percent whereas lowest literacy rate among scheduled tribes is found in Dhanpur CD Block (39%). Male female literacy gap is the highest in Dohad (23%) and lowest in Dhanpur (15%).

Table 28
Distribution of Villages by Literacy Rate Range for Scheduled Tribes Population (Rural), 2011

Range of Literacy Rate for Villages	Number of Inhabited Villages Having Scheduled Tribes	Percentage Distribution of Villages	Scheduled Tribes Population	Percentage Distribution of Population
1	2	3	4	5
0	1	0.15	1	0.00
1 - 10	0	0.00	0	0.00
11 - 20	3	0.44	2399	0.16
21 - 30	9	1.32	27037	1.78
31 - 40	64	9.40	192474	12.65
41 - 50	139	20.41	357335	23.48
51 - 60	225	33.04	542886	35.67
61 - 70	174	25.55	338234	22.22
71 - 80	57	8.37	57408	3.77
81 - 90	5	0.73	3781	0.25
91 - 99	2	0.29	449	0.03

Range of Literacy Rate for Villages	Number of Inhabited Villages Having Scheduled Tribes	Percentage Distribution of Villages	Scheduled Tribes Population	Percentage Distribution of Population
1	2	3	4	5
100	2	0.29	4	0.00
District: Dohad (485)	681	100.00	1522008	100.00

Literacy rate for District: 53.34

Table 28 distributes all the villages having scheduled tribe population, by range of literacy rate. There are total 681 villages have literates among scheduled tribe population. There are only two villages with 100 percent literacy rate, which have only 4 population among scheduled tribes. Maximum number of villages i.e. 225 lies in the range of 51-60; which covers 36 percent of scheduled tribe population. 174 villages covering 22 percent of scheduled tribe population have literacy rate in the range of 61-70.

Table 29
Number and Percentage of Scheduled Tribe Literates and Illiterates by Sex in Towns, 2011

Sr. No.	Name of Town	Number of Literates and Illiterates						Literacy Rate			Gap in Male-Female Literacy Rate
		Number of Literates			Number of Illiterates			Persons	Males	Females	
		Persons	Males	Females	Persons	Males	Females				
1	2	3	4	5	6	7	8	9	10	11	12
1	802589-Jhalod (M)	6982	3911	3071	6418	2763	3655	63.93	73.03	55.16	17.87
2	519237-Sanjeli (CT)	1339	763	576	876	366	510	71.72	80.66	62.54	18.12
3	519389-Limkheda (CT)	482	259	223	376	147	229	69.45	78.25	61.43	16.82
4	802590-Dohad (M + OG)	19636	11650	7986	17469	7062	10407	64.75	76.55	52.86	23.69
5	519476-Freelandgunj (CT)	1876	1070	806	658	207	451	83.94	95.37	72.42	22.95
6	802591-Devgadbaria (M)	1536	940	596	1194	496	698	66.35	77.43	54.13	23.3
District (Urban): Dohad (485)		31851	18593	13258	26991	11041	15950	65.86	76.87	54.85	22.02

Table 29 gives number of literates, illiterates and literacy rate for scheduled tribes in all the towns of the district. In Dohad district (Urban) scheduled tribe literacy rate is 66 percent with male female literacy gap 22 percent. Among all the towns Freelandgunj (CT) has the highest and Jhalod (M) has the lowest literacy rate.

Table 30
Number and Percentage of Main Workers, Marginal Workers, and Non-Workers by Sex in Tahsils, 2011

Sr. No.	Name of Tahsil	Persons/ Males/ Females	Total Population	Main Workers		Marginal Workers		Total Workers (Main and Marginal Workers)		Non Workers	
				Number	%	Number	%	Number	%	Number	%
1	2	3	4	5	6	7	8	9	10	11	12
1	03890-Fatepura	Persons	238116	64550	27.11	53949	22.66	118499	49.77	119617	50.23
		Males	119947	47631	39.71	13944	11.63	61575	51.34	58372	48.66

Sr. No.	Name of Tahsil	Persons/ Males/ Females	Total Population	Main Workers		Marginal Workers		Total Workers (Main and Marginal Workers)		Non Workers	
				Number	%	Number	%	Number	%	Number	%
				1	2	3	4	5	6	7	8
		Females	118169	16919	14.32	40005	33.85	56924	48.17	61245	51.83
2	03891-Jhalod	Persons	473273	113674	24.02	109332	23.10	223006	47.12	250267	52.88
		Males	238932	89303	37.38	30109	12.60	119412	49.98	119520	50.02
		Females	234341	24371	10.40	79223	33.81	103594	44.21	130747	55.79
3	03892-Limkheda	Persons	306269	74829	24.43	70040	22.87	144869	47.30	161400	52.70
		Males	152511	57743	37.86	19139	12.55	76882	50.41	75629	49.59
		Females	153758	17086	11.11	50901	33.10	67987	44.22	85771	55.78
4	03893-Dohad	Persons	480845	127503	26.52	78123	16.25	205626	42.76	275219	57.24
		Males	242015	98293	40.61	22785	9.41	121078	50.03	120937	49.97
		Females	238830	29210	12.23	55338	23.17	84548	35.40	154282	64.60
5	03894-Garbada	Persons	198879	47500	23.88	48825	24.55	96325	48.43	102554	51.57
		Males	99978	34697	34.70	14649	14.65	49346	49.36	50632	50.64
		Females	98901	12803	12.95	34176	34.56	46979	47.50	51922	52.50
6	03895- Devgadbaria	Persons	249335	65833	26.40	56361	22.60	122194	49.01	127141	50.99
		Males	124446	50839	40.85	16178	13.00	67017	53.85	57429	46.15
		Females	124889	14994	12.01	40183	32.17	55177	44.18	69712	55.82
7	03896-Dhanpur	Persons	180369	59506	32.99	29099	16.13	88605	49.12	91764	50.88
		Males	90822	37789	41.61	7782	8.57	45571	50.18	45251	49.82
		Females	89547	21717	24.25	21317	23.81	43034	48.06	46513	51.94
		Persons	2127086	553395	26.02	445729	20.95	999124	46.97	1127962	53.03
District: Dohad (485)		Males	1068651	416295	38.96	124586	11.66	540881	50.61	527770	49.39
		Females	1058435	137100	12.95	321143	30.34	458243	43.29	600192	56.71

Table 30 represents the number and percentage of main, marginal and non workers by sex in different sub districts of Dohad. Total workers (main + marginal) in the district are 47 percent. Percentage of male workers and female workers are 51 and 43 percent respectively. Percentage of male workers is the highest in Devgadbaria sub district and female percentage is the highest in Fatepura sub district. Percent of non-worker is the highest in Dohad sub district and lowest in Fatepura. In case of main worker proportion of male worker (39%) is higher whereas for marginal worker proportion of female worker (30%) is more.

Table 31
Number and Percentage of Main Workers, Marginal Workers and Non-Workers by Sex
in C.D. Blocks, 2011

Sr. No.	Name of C.D Block	Persons/ Males/ Females	Total Population	Main Workers		Marginal Workers		Total Workers (Main and Marginal Workers)		Non Workers	
				Number	%	Number	%	Number	%	Number	%
1	2	3	4	5	6	7	8	9	10	11	12
1	0169-Fatepura	Persons	238116	64550	27.11	53949	22.66	118499	49.77	119617	50.23
		Males	119947	47631	39.71	13944	11.63	61575	51.34	58372	48.66
		Females	118169	16919	14.32	40005	33.85	56924	48.17	61245	51.83
2	0170-Jhalod	Persons	437105	104638	23.94	104857	23.99	209495	47.93	227610	52.07
		Males	220544	81553	36.98	28645	12.99	110198	49.97	110346	50.03
		Females	216561	23085	10.66	76212	35.19	99297	45.85	117264	54.15
3	0171-Limkheda	Persons	302345	73601	24.34	69657	23.04	143258	47.38	159087	52.62
		Males	150546	56743	37.69	19089	12.68	75832	50.37	74714	49.63
		Females	151799	16858	11.11	50568	33.31	67426	44.42	84373	55.58
4	0172-Dohad	Persons	350342	89236	25.47	73155	20.88	162391	46.35	187951	53.65
		Males	175508	66307	37.78	20839	11.87	87146	49.65	88362	50.35
		Females	174834	22929	13.11	52316	29.92	75245	43.04	99589	56.96
5	0173-Garbada	Persons	198879	47500	23.88	48825	24.55	96325	48.43	102554	51.57
		Males	99978	34697	34.70	14649	14.65	49346	49.36	50632	50.64
		Females	98901	12803	12.95	34176	34.56	46979	47.50	51922	52.50
6	0174-Devgadbaria	Persons	228305	60939	26.69	54834	24.02	115773	50.71	112532	49.29
		Males	113618	46676	41.08	15258	13.43	61934	54.51	51684	45.49
		Females	114687	14263	12.44	39576	34.51	53839	46.94	60848	53.06
7	0175-Dhanpur	Persons	180369	59506	32.99	29099	16.13	88605	49.12	91764	50.88
		Males	90822	37789	41.61	7782	8.57	45571	50.18	45251	49.82
		Females	89547	21717	24.25	21317	23.81	43034	48.06	46513	51.94
Total	Persons	1935461	499970	25.83	434376	22.44	934346	48.28	1001115	51.72	
	Males	970963	371396	38.25	120206	12.38	491602	50.63	479361	49.37	
	Females	964498	128574	13.33	314170	32.57	442744	45.90	521754	54.10	

Table 31 gives the same details as that of table 30 but for CD Blocks (Rural). Devgadbaria CD Block has the highest (51%) percentage of total workers and Dohad CD Block has the lowest (46%).

Table 32
Number and Percentage of Main Workers, Marginal Workers, and Non-Workers by Sex in Towns, 2011

Sr. No.	Name of Town	Persons / Males/ Females	Total Population	Main Workers		Marginal Workers		Total Workers (Main and Marginal Workers)		Non Workers	
				Number	%	Number	%	Number	%	Number	%
				1	2	3	4	5	6	7	8
1	802589-Jhalod (M)	Persons	28720	7216	25.13	3454	12.03	10670	37.15	18050	62.85
		Males	14584	6103	41.85	1185	8.13	7288	49.97	7296	50.03
		Females	14136	1113	7.87	2269	16.05	3382	23.92	10754	76.08
2	519237-Sanjeli (CT)	Persons	7448	1820	24.44	1021	13.71	2841	38.14	4607	61.86
		Males	3804	1647	43.30	279	7.33	1926	50.63	1878	49.37
		Females	3644	173	4.75	742	20.36	915	25.11	2729	74.89
3	519389-Limkheda (CT)	Persons	3924	1228	31.29	383	9.76	1611	41.06	2313	58.94
		Males	1965	1000	50.89	50	2.54	1050	53.44	915	46.56
		Females	1959	228	11.64	333	17.00	561	28.64	1398	71.36
4	802590-Dohad (M + OG)	Persons	118846	35083	29.52	4790	4.03	39873	33.55	78973	66.45
		Males	60515	29142	48.16	1809	2.99	30951	51.15	29564	48.85
		Females	58331	5941	10.18	2981	5.11	8922	15.30	49409	84.70
5	519476-Freelandgunj (CT)	Persons	11657	3184	27.31	178	1.53	3362	28.84	8295	71.16
		Males	5992	2844	47.46	137	2.29	2981	49.75	3011	50.25
		Females	5665	340	6.00	41	0.72	381	6.73	5284	93.27
6	802591-Devgadbaria (M)	Persons	21030	4894	23.27	1527	7.26	6421	30.53	14609	69.47
		Males	10828	4163	38.45	920	8.50	5083	46.94	5745	53.06
		Females	10202	731	7.17	607	5.95	1338	13.12	8864	86.88
District(Urban): Dohad(485)	Persons	191625	53425	27.88	11353	5.92	64778	33.80	126847	66.20	
	Males	97688	44899	45.96	4380	4.48	49279	50.45	48409	49.55	
	Females	93937	8526	9.08	6973	7.42	15499	16.50	78438	83.50	

Table 32 shows the percentage of main, marginal and non workers in all the towns of the district. Percentage of total workers is highest in Limkheda (CT) (41%) and least for Freelandgunj (CT) (29%).

Table 33
Distribution of Workers by Sex in Four Categories of Economic Activity in Sub-District, 2011

Sr. No	Name of Sub-District	Persons/ Males/ Females	Total Population	Total Workers (Main + Marginal Workers)	Category of Workers							
					Cultivators		Agricultural Labourers		Household Industry Workers		Other Workers	
					Number	%	Number	%	Number	%	Number	%
1	2	3	4	5	6	7	8	9	10	11	12	13
1	03890-Fatepura	Persons	238116	118499	45549	38.44	63854	53.89	1031	0.87	8065	6.81
		Males	119947	61575	35992	58.45	19460	31.60	626	1.02	5497	8.93
		Females	118169	56924	9557	16.79	44394	77.99	405	0.71	2568	4.51
2	03891-Jhalod	Persons	473273	223006	86383	38.74	110466	49.53	2214	0.99	23943	10.74
		Males	238932	119412	70344	58.91	31277	26.19	1297	1.09	16494	13.81
		Females	234341	103594	16039	15.48	79189	76.44	917	0.89	7449	7.19
3	03892-Limkheda	Persons	306269	144869	62889	43.41	62405	43.08	1922	1.33	17653	12.19
		Males	152511	76882	46693	60.73	19078	24.81	858	1.12	10253	13.34
		Females	153758	67987	16196	23.82	43327	63.73	1064	1.57	7400	10.88
4	03893-Dohad	Persons	480845	205626	65406	31.81	69840	33.96	1381	0.67	68999	33.56
		Males	242015	121078	47886	39.55	20658	17.06	823	0.68	51711	42.71
		Females	238830	84548	17520	20.72	49182	58.17	558	0.66	17288	20.45
5	03894-Garbada	Persons	198879	96325	32510	33.75	47242	49.04	697	0.72	15876	16.48
		Males	99978	49346	23952	48.54	14636	29.66	423	0.86	10335	20.94
		Females	98901	46979	8558	18.22	32606	69.41	274	0.58	5541	11.79
6	03895-Devgadbaria	Persons	249335	122194	55592	45.49	40785	33.38	1204	0.99	24613	20.14
		Males	124446	67017	38109	56.86	11766	17.56	667	1.00	16475	24.58
		Females	124889	55177	17483	31.69	29019	52.59	537	0.97	8138	14.75
7	03896-Dhanpur	Persons	180369	88605	40283	45.46	44005	49.66	366	0.41	3951	4.46
		Males	90822	45571	28758	63.11	14144	31.04	208	0.46	2461	5.40
		Females	89547	43034	11525	26.78	29861	69.39	158	0.37	1490	3.46
District: Dohad (485)	Persons	2127086	999124	388612	38.90	438597	43.90	8815	0.88	163100	16.32	
	Males	1068651	540881	291734	53.94	131019	24.22	4902	0.91	113226	20.93	
	Females	1058435	458243	96878	21.14	307578	67.12	3913	0.85	49874	10.88	

Table 33 represents distribution of workers by sex in four categories of economic activity (cultivators, agricultural labourers, household industry workers and other workers) in all the sub districts of Dohad. Percentage of cultivators and agricultural laborers are maximum in Devgadbaria and Fatepura sub districts respectively. For cultivator male percentage is more whereas for agriculture laborer female percentage is greater. As a whole percentage of household industry workers is quite less as compared to other three categories, however male percentage is more. Percentage of other workers is highest for Dohad (34%) and lowest for Dhanpur (5%).

Table 34
Distribution of Workers by Sex in Four Categories of Economic Activity in C.D. Blocks, 2011

Sr. No.	Name of C.D. Block	Persons/ Males/ Females	Total Population	Total Workers (Main + Marginal Workers)	Category of Workers							
					Cultivators		Agricultural Labourers		Household Industry Workers		Other Workers	
					Number	%	Number	%	Number	%	Number	%
1	2	3	4	5	6	7	8	9	10	11	12	13
1	0169- Fatepura	Persons	238116	118499	45549	38.44	63854	53.89	1031	0.87	8065	6.81
		Males	119947	61575	35992	58.45	19460	31.60	626	1.02	5497	8.93
		Females	118169	56924	9557	16.79	44394	77.99	405	0.71	2568	4.51
2	0170- Jhalod	Persons	437105	209495	83920	40.06	106906	51.03	1786	0.85	16883	8.06
		Males	220544	110198	68343	62.02	30105	27.32	1020	0.93	10730	9.74
		Females	216561	99297	15577	15.69	76801	77.34	766	0.77	6153	6.20
3	0171- Limkheda	Persons	302345	143258	62671	43.75	62087	43.34	1723	1.20	16777	11.71
		Males	150546	75832	46486	61.30	19021	25.08	721	0.95	9604	12.66
		Females	151799	67426	16185	24.00	43066	63.87	1002	1.49	7173	10.64
4	0172- Dohad	Persons	350342	162391	63421	39.05	66384	40.88	934	0.58	31652	19.49
		Males	175508	87146	46250	53.07	19570	22.46	515	0.59	20811	23.88
		Females	174834	75245	17171	22.82	46814	62.22	419	0.56	10841	14.41
5	0173- Garbada	Persons	198879	96325	32510	33.75	47242	49.04	697	0.72	15876	16.48
		Males	99978	49346	23952	48.54	14636	29.66	423	0.86	10335	20.94
		Females	98901	46979	8558	18.22	32606	69.41	274	0.58	5541	11.79
6	0174- Devgad baria	Persons	228305	115773	55231	47.71	40532	35.01	1052	0.91	18958	16.38
		Males	113618	61934	37905	61.20	11596	18.72	548	0.88	11885	19.19
		Females	114687	53839	17326	32.18	28936	53.75	504	0.94	7073	13.14
7	0175- Dhanpur	Persons	180369	88605	40283	45.46	44005	49.66	366	0.41	3951	4.46
		Males	90822	45571	28758	63.11	14144	31.04	208	0.46	2461	5.40
		Females	89547	43034	11525	26.78	29861	69.39	158	0.37	1490	3.46
Total		Persons	1935461	934346	383585	41.05	431010	46.13	7589	0.81	112162	12.00
		Males	970963	491602	287686	58.52	128532	26.15	4061	0.83	71323	14.51
		Females	964498	442744	95899	21.66	302478	68.32	3528	0.80	40839	9.22

Table 34 gives distribution of workers by sex in four categories of economic activity in different C.D Blocks (Rural). Rural percentage of cultivators for the district is 41 percent and 46 percent for agricultural laborers, 1 percent is household industry workers and 12 percent are other workers. Percentage of male workers as cultivators dominates the females and reverse is the situation for agricultural laborers. At the C.D Block level highest percentage of cultivators and agricultural laborer are observed in Devgadbaria and Fatepura C.D Block respectively. Prevalence of household industry worker is less in all the C.D Blocks, however among all

comparatively higher percentage is found in Limkheda C.D Block. As regard the other workers Garbada C.D Block secures the top most position followed by Devgadbaria C.D Block.

Table 35
Distribution of Workers by Sex in Four Categories of Economic Activity in Towns, 2011

Sr. No	Name of Town	Persons/ Males/ Females	Total Population	Total Workers (Main + Marginal Workers)	Category of Workers							
					Cultivators		Agricultural Labourers		Household Industry Workers		Other Workers	
					Number	%	Number	%	Number	%	Number	%
1	2	3	4	5	6	7	8	9	10	11	12	13
1	802589- Jhalod (M)	Persons	28720	10670	2156	20.21	2913	27.30	163	1.53	5438	50.97
		Males	14584	7288	1702	23.35	994	13.64	104	1.43	4488	61.58
		Females	14136	3382	454	13.42	1919	56.74	59	1.74	950	28.09
2	519237- Sanjeli (CT)	Persons	7448	2841	307	10.81	647	22.77	265	9.33	1622	57.09
		Males	3804	1926	299	15.52	178	9.24	173	8.98	1276	66.25
		Females	3644	915	8	0.87	469	51.26	92	10.05	346	37.81
3	519389- Limkheda (CT)	Persons	3924	1611	218	13.53	318	19.74	199	12.35	876	54.38
		Males	1965	1050	207	19.71	57	5.43	137	13.05	649	61.81
		Females	1959	561	11	1.96	261	46.52	62	11.05	227	40.46
4	802590- Dohad (M + OG)	Persons	118846	39873	1979	4.96	3443	8.63	390	0.98	34061	85.42
		Males	60515	30951	1631	5.27	1076	3.48	259	0.84	27985	90.42
		Females	58331	8922	348	3.90	2367	26.53	131	1.47	6076	68.10
5	519476- Freelandgunj (CT)	Persons	11657	3362	6	0.18	13	0.39	57	1.70	3286	97.74
		Males	5992	2981	5	0.17	12	0.40	49	1.64	2915	97.79
		Females	5665	381	1	0.26	1	0.26	8	2.10	371	97.38
6	802591- Devgad baria (M)	Persons	21030	6421	361	5.62	253	3.94	152	2.37	5655	88.07
		Males	10828	5083	204	4.01	170	3.34	119	2.34	4590	90.30
		Females	10202	1338	157	11.73	83	6.20	33	2.47	1065	79.60
District (Urban): Dohad (485)	Persons	191625	64778	5027	7.76	7587	11.71	1226	1.89	50938	78.63	
	Males	97688	49279	4048	8.21	2487	5.05	841	1.71	41903	85.03	
	Females	93937	15499	979	6.32	5100	32.91	385	2.48	9035	58.29	

Table 35 gives the distribution of workers by sex in four categories of economic activity in all the towns of the district. Naturally in all the towns' percentage of other workers for both male and female are more as compared to other three economic activities. Freelandgunj (CT) has the highest percentage (98%) of other workers where male and female percentage are 98 percent and 97 percent respectively and Jhalod (M) has the lowest.

(vi) Brief Analysis of The Village Directory and Town Directory Data Based on Inset Tables 36 to 45

Table 36: Distribution of Villages According to Availability of Different Amenities, 2011

Sr. No.	Name of CD Block	Number of Inhabited Villages	Type of Amenity Available				
			Education*	Medical^	Drinking Water	Post Office #	Telephone **
1	2	3	4	5	6	7	8
1	0169-Fatepura	96	92 (95.83)	40 (41.67)	96 (100)	23 (23.96)	96 (100)
2	0170-Jhalod	149	149 (100)	69 (46.31)	149 (100)	54 (36.24)	149 (100)
3	0171-Limkheda	151	150 (99.34)	52 (34.44)	151 (100)	37 (24.5)	151 (100)
4	0172-Dohad	85	85 (100)	42 (49.41)	85 (100)	32 (37.65)	85 (100)
5	0173-Garbada	34	34 (100)	34 (100)	34 (100)	19 (55.88)	34 (100)
6	0174-Devgadbaria	86	86 (100)	86 (100)	86 (100)	26 (30.23)	86 (100)
7	0175-Dhanpur	90	89 (98.89)	32 (35.56)	90 (100)	20 (22.22)	90 (100)
Total		691	685 (99.13)	355 (51.37)	691 (100)	211 (30.54)	691 (100)

Sr. No.	Name of CD Block	Type of Amenity Available				
		Transport Communications \$	Banks@	Agricultural Credit Societies	Approach by Pucca Road	Power Supply
1	2	9	10	11	12	13
1	0169-Fatepura	96 (100)	4 (4.17)	4 (4.17)	94 (97.92)	96 (100)
2	0170-Jhalod	148 (99.33)	4 (2.68)	21 (14.09)	148 (99.33)	149 (100)
3	0171-Limkheda	141 (93.38)	7 (4.64)	6 (3.97)	151 (100)	151 (100)
4	0172-Dohad	84 (98.82)	6 (7.06)	17 (20)	84 (98.82)	85 (100)
5	0173-Garbada	34 (100)	4 (11.76)	2 (5.88)	33 (97.06)	34 (100)
6	0174-Devgadbaria	83 (96.51)	2 (2.33)	11 (12.79)	83 (96.51)	86 (100)
7	0175-Dhanpur	83 (92.22)	2 (2.22)	6 (6.67)	86 (95.56)	90 (100)
Total		669 (96.82)	29 (4.2)	67 (9.7)	679 (98.26)	691 (100)

Note: * Education includes all Education Facilities.
 ^ Medical includes all Medical Facilities.
 # Post office includes Post Office, Telegraph Office and Post and Telegraph Office.
 \$ Transport Communication includes Bus Service, Rail Facility and Navigable Waterways.
 @ Bank includes Commercial Bank and Co-operative Bank.
 ** Telephone includes Telephone, PCO and Mobile.
 Percentage are given in brackets.

Table 36 given above shows the CD Block (Rural) wise distribution of villages according to the availability of different amenities such as education, medical, improved drinking water, post office, telephone, transport communication, banks, agricultural credit societies, pucca road connectivity and power supply. Out of 691 inhabited villages in the district, 685 (99.13%) villages have educational facility. Medical facilities are available in 355 (51.37) villages of the total inhabited villages. All 691 (100%) inhabited villages of the district have any kind of drinking water facility like tap, well, a hand pump, a tube well, etc. 211 (30.54%) villages have post office. Telephone facility has reached to all the villages and 669 (96.82%) villages of the district are connected with the transport facility. Agricultural credit societies are available in 67 (9.7%) villages. Only 29 (4.2%) villages have banking facility, 679 (98.26%) villages are linked by pucca roads and all villages of the district have power supply.

Table 37: Number and Percentage of Rural Population Served by Different Amenities, 2011

Sr. No.	Name of CD Block	Total Population of Inhabited Villages	Type of Amenity Available				
			Education*	Medical^	Drinking Water	Post Office #	Telephone **
1	2	3	4	5	6	7	8
1	0169-Fateपुरa	238116	235796 (99.03)	158906 (66.73)	238116 (100)	108114 (45.4)	238116 (100)
2	0170-Jhalod	437105	437105 (100)	332238 (76.01)	437105 (100)	287899 (65.86)	437105 (100)
3	0171-Limkheda	302345	301366 (99.68)	163416 (54.05)	302345 (100)	130179 (43.06)	302345 (100)
4	0172-Dohad	350342	350342 (100)	232160 (66.27)	350342 (100)	186886 (53.34)	350342 (100)
5	0173-Garbada	198879	198879 (100)	198879 (100)	198879 (100)	135855 (68.31)	198879 (100)
6	0174-Devgadbaria	228305	228305 (100)	228305 (100)	228305 (100)	100749 (44.13)	228305 (100)
7	0175-Dhanpur	180369	180345 (99.99)	98343 (54.52)	180369 (100)	66459 (36.85)	180369 (100)
Total		1935461	1932138 (99.83)	1412247 (72.97)	1935461 (100)	1016141 (52.5)	1935461 (100)

Sr. No.	Name of CD Block	Type of Amenity Available				
		Transport Communications \$	Banks @	Agricultural Credit Societies	Approach by Pucca Road	Power Supply
1	2	9	10	11	12	13
1	0169-Fateपुरa	238116 (100)	17346 (7.28)	13359 (5.61)	236054 (99.13)	238116 (100)
2	0170-Jhalod	434486 (99.4)	30811 (7.05)	116198 (26.58)	436382 (99.83)	437105 (100)
3	0171-Limkheda	291285 (96.34)	21062 (6.97)	33149 (10.96)	302345 (100)	302345 (100)
4	0172-Dohad	350098 (99.93)	23738 (6.78)	80509 (22.98)	349180 (99.67)	350342 (100)
5	0173-Garbada	198879 (100)	46522 (23.39)	27807 (13.98)	194754 (97.93)	198879 (100)
6	0174-Devgadbaria	224408 (98.29)	15148 (6.63)	45795 (20.06)	224325 (98.26)	228305 (100)
7	0175-Dhanpur	174124 (96.54)	2735 (1.52)	16869 (9.35)	176850 (98.05)	180369 (100)
Total		1911396 (98.76)	157362 (8.13)	333686 (17.24)	1919890 (99.2)	1935461 (100)

Note: * Education includes all Education Facilities.
 ^ Medical includes all Medical Facilities.
 # Post office includes Post Office, Telegraph Office and Post and Telegraph Office.
 \$ Transport Communication includes Bus Service, Rail Facility and Navigable Waterways.
 @ Bank includes Commercial Bank and Co-operative Bank.

Percentage are given in brackets.

Table 37 gives the details about the number and percentage of rural population served by different amenities. Out of total population of 1935461 persons in the district, 1932138 (99.83%) persons have educational facility. 1412247 (72.97%) population has medical facilities and all the persons have the facilities of drinking water. Post office facilities are available to 1016141 (52.5%) population. Telephone facility has reached to all the population and 1911396 (98.76%) population of the district have transport facility. Banking facilities are available to 157362 (8.13%) population of the district. 333686 (17.24%) of the population have the facility of agricultural credit societies, 1919890 (99.2%) population have been provided pucca roads facility. Power supply is available to all rural population in the district.

So, from above analysis, we can say that villages have facilities like education, drinking water, telephone, transport communications, pucca road and power supply are satisfactory. But facilities like medical, post-office, banks and agricultural credit societies are not enough or satisfactory.

Table 38: Distribution of Villages Not Having Certain Amenities, Arranged by Distance Ranges from the Places Where these are Available, 2011

Village Not Having The Amenity of	Distance Range of Place From The Villages Where The Amenity Is Available			Total (Col. 2-4)
	Less than 5 Kilometers	5-10 Kilometers	10+ Kilometers	
1	2	3	4	5
1. Education:-				
(a) Primary School	2	1	3	6
(b) Middle School	0	0	0	0
(c) Degree College	33	92	565	690
2. Medical:-				
(a) Hospital	106	224	359	689
(b) PHC	264	277	84	625
3. Post Office-	480	0	0	480
4. Telephone	0	0	0	0
5. Bus Service	0	5	18	23
6. Bank:-				
(a) Commercial Bank	87	201	375	663
(b) Co-operative Bank	94	231	353	678
7. Agricultural Credit Societies	102	218	304	624

Degree College includes Art, Engineering and Medicine

Hospital includes Allopathic & Alternative Medicine

Post Office includes Post Office, Telegraph Office and Post & Telegraph Office

Telephone includes Telephone, PCO and Mobiles

Bus includes private and public

There is no Concept of **Middle School** in Gujarat

Table 38 shows that different types of amenity not available to the villages, here we observe 6 villages do not have primary school facility in which 2 villages have this facility within 5 km. radius, 1 village have this facility within 5 to 10 km. 3 villages have this facility at 10 km and above distance. 690 villages do not have degree college facility, out of this 565 villages have degree college in radius of more than 10 km., 33 villages have this facility within 5 km. radius and 92 villages have this facility within 5 to 10 km area.

Medical facility is one of the most important facility for people. Here we can see the most of the villages are far away from the hospital located. Out of 689 villages, 359 villages have this facility at more than 10 km. radius, 106 villages having hospital within 5 km. radius and 224 villages having hospital within 5 to 10 km. range. In case of public health center; it is not available in 625 villages, out of which 264 villages have PHC facility within 5 km. radius, 277 villages have it within 5 to 10 km. radius and 84 villages have at more than 10 km. radius.

Post office is not available in 480 villages, but all these villages have this facility within 5 km radius. Bus service is not available in 23 villages, out of which 5 villages and 18 villages have this facility within 5 to 10 km and more than 10 km radius respectively

Commercial banking facility is not available to 663 villages in which 87 villages have banking facility within 5 km. radius, 201 villages have banking facility within 5 to 10 km. radius and 375 villages have banking facility available at more than 10 km. radius, while co- operative banking facility is not available in 678 villages in which 94 villages have banking facility within 5 km. radius, 231 villages have banking facility within 5 to 10 km. radius and 353 villages have banking facility available at more than 10 km. radius.

Agriculture credit societies are not available to 624 villages in which 102 villages have that facility within 5 km. radius and 218 and 304 villages have that facility within 5 to 10 km. and more than 10 km. radius respectively.

Table 39: Distribution of Villages According to the Distance from the Nearest Statutory Town and Availability of Different Amenities, 2011

Distance Range From The Nearest Statutory Town (In Kilometers)	Number\ Percentage	Number of Inhabited Villages in Each Range	Type of Amenity Available			
			Education*	Medical^	Post Office#	Telephone**
1	2	3	4	5	6	7
Less than 5	Number	50	50	23	10	50
	Percentage		100	46	20	100
5 - 15	Number	303	301	169	104	303
	Percentage		99.34	55.78	34.32	100
16- 50	Number	337	333	163	97	337
	Percentage		98.81	48.37	28.78	100
51+	Number	1	1	0	0	1
	Percentage		100	0	0	100
Unspecified	Number	0	0	0	0	0
	Percentage		0	0	0	0
Total	Number	691	685	355	211	691
	Percentage		99.13	51.37	30.54	100

Distance Range From The Nearest Statutory Town (In Kilometers)	Number\ Percentage	Type of Amenity Available			
		Transport Communications\$	Banks@	Agricultural Credit Societies	Approach By Pucca Road
1	2	8	9	10	11
Less than 5	Number	50	1	3	48
	Percentage		100	2	96
5 - 15	Number	292	15	39	302
	Percentage		96.37	4.95	12.87
16- 50	Number	327	13	25	329
	Percentage		97.03	3.86	7.42
51+	Number	0	0	0	0
	Percentage		0	0	0
Unspecified	Number	0	0	0	0
	Percentage		0	0	0
Total	Number	669	29	67	679
	Percentage	96.82	4.2	9.7	98.26

Note: * Education includes all Education Facilities.
 ^ Medical includes all Medical Facilities.
 # Post office includes Post Office, Telegraph Office and Post and Telegraph Office.
 \$ Transport Communication includes Bus Service, Rail Facility and Navigable Waterways.
 @ Bank includes Commercial Bank and Co-operative Bank.
 ** Telephone includes Telephone, PCO and Mobile.

Table 39 shows the distribution of villages according to four ranges of the distance from the nearest statutory town along with number of villages and availability of different amenities. Out of 691 inhabited villages, 50 villages that are at a distance of less than 5 km. from the nearest town in which all villages have educational facility, 23 villages have medical facility, 10 villages have post office, 50 villages have telephone facility, 50 villages have transport communications facility, only 1 village in this range have banking facility and 48 villages have pucca road facilities. Out of 691 villages, 303 villages are situated at the distance of 5 km to 15 km from the statutory towns. Of these 303 villages, 301 villages having educational facilities, 169 villages are having medical facility, 104 villages are having post office, all villages have telephone, 292 villages have transport and communication facility, 15 villages have bank, 39 villages have facility of agricultural credit society and 302 villages linked by pucca road. Out of total villages, 337 villages are located at a distance of 16-50 km. from the statutory town. Of these 337 village, 333 villages have education, 163 villages have medical facility, 97 villages

have post office facility, all villages have telephone facility, 327 villages have transport communications facility, 13 villages in this range have bank facility , only 25 villages have facility of agricultural credit societies and 329 villages linked by pucca roads facility and only 1 village is located at a distance of more than 51 km from the nearest town in which only education and telephone facility available,

Table 40: Distribution of Villages According to Population Range and Amenities Available, 2011

Population Range	Number\ Percentage	Number of Inhabited Villages in Each Range	Type of Amenity Available				
			Education*	Medical^	Drinking Water	Post Office#	Telephone**
1	2	3	4	5	6	7	8
1-499	Number	34	31	2	34	0	34
	Percentage		91.18	5.88	100	0	100
500-999	Number	100	98	14	100	3	100
	Percentage		98	14	100	3	100
1000 - 1999	Number	206	205	79	206	31	206
	Percentage		99.51	38.35	100	15.05	100
2000 - 4999	Number	257	257	171	257	106	257
	Percentage		100	66.54	100	41.25	100
5000 - 9999	Number	79	79	74	79	56	79
	Percentage		100	93.67	100	70.89	100
10000 +	Number	15	15	15	15	15	15
	Percentage		100	100	100	100	100
District Total	Number	691	685	355	691	211	691
	Percentage		99.13	51.37	100	30.54	100

Population Range	Number\ Percentage	Type of Amenity Available				
		Transport communications \$	Banks@	Agricultural Credit Societies	Approach By Pucca Road	Power Supply
1	2	9	10	11	12	13
1-499	Number	31	1	0	34	34
	Percentage	91.18	2.94	0	100	100
500-999	Number	91	2	4	94	100
	Percentage	91	2	4	94	100
1000 - 1999	Number	198	2	10	202	206
	Percentage	96.12	0.97	4.85	98.06	100
2000 - 4999	Number	255	15	28	255	257
	Percentage	99.22	5.84	10.89	99.22	100
5000 - 9999	Number	79	5	18	79	79
	Percentage	100	6.33	22.78	100	100
10000 +	Number	15	4	7	15	15
	Percentage	100	26.67	46.67	100	100
District Total	Number	669	29	67	679	691
	Percentage	96.82	4.2	9.7	98.26	100

Note: * Education includes all Education Facilities.
 ^ Medical includes all Medical Facilities.
 # Post office includes Post Office, Telegraph Office and Post and Telegraph Office.
 \$ Transport Communication includes Bus Service, Rail Facility and Navigable Waterways.
 @ Bank includes Commercial Bank and Co-operative Bank.
 ** Telephone includes Telephone, PCO and Mobile.

Table 40 gives the distribution of villages according to different population ranges and amenities available. Out of 691 villages, 15 villages having population of 10,000 and more, here all these 15 villages have each of the above facilities available, except only in 4 villages and 7 villages bank and agricultural credit society facility are available respectively in this population range. There are 79 villages in the population range of 5,000 to 9,999, all of these villages have all the above facilities available except facilities of medical, post office, banks and agricultural credit societies. There are 74 villages have medical, 56 villages have post office, 5 viilages have banks and 18 villages have agricultural credit societies in this population range. There are 257 villages in the population range of 2,000 to 4,999, all of these villages have all of the above facilities except only 171 viilages have medical, 106 villages have post office, 255 villages have transport, 15 viilages have banks, 28 villages have agricultural credit societies and 255 villages have approach by pucca roads. There are 34 villages in the population range of 1-499 persons. In that range amenities like medical, post-office, bank and agriculture credit societies are not available to all villages of this population range, rest of facilities are satisfactory.

Table 41: Distribution of Villages According to Land Use, 2011

Sr. No.	Name of CD Block	Number of Inhabited Villages	Total Area (In Hectares)	Percentage of Cultivable Area to Total Area	Percentage of Irrigated Area to Total Cultivable Area
1	2	3	4	5	6
1	0169-Fatepura	96	32375.34	67.33	18.08
2	0170-Jhalod	149	77633.89	65.10	14.20
3	0171-Limkheda	151	59477.08	56.63	25.99
4	0172-Dohad	85	57984.04	58.76	9.45
5	0173-Garbada	34	26140.21	59.98	7.95
6	0174-Devgadbaria	86	57558.18	55.87	14.53
7	0175-Dhanpur	90	46638.69	39.82	17.99
Total		691	357807.43	57.71	15.67

Note: Cultivable Area= Irrigated Area + Unirrigated Area

Table 41 gives the details about CD Block (Rural) wise distribution of villages according to it also gives details of total area cultivable area available from the total area and area irrigated from the cultivable area available in the inhabited villages in the district. Cultivated area includes irrigated as well as unirrigated area. There are 691 inhabited villages in the district having a total area of 357807.43 hectares. Of this, 57.71 percent area is cultivable and 15.67 percent of total cultivable area has irrigation facilities. Among the talukas, it is observable from the table that percentage of irrigated area of Limkheda taluka is 25.99 percent which is highest in all talukas. Percentage of irrigated area to total cultivable area of Garbada taluka is 7.95 percent which is lowest in all talukas and rest of all taluka's irrigated area to total cultivable area are less than 20 percent. It is seen that cultivable area with irrigation is very low in this district.

Table 42: Schools/ Colleges per 10,000 Population in Towns, 2011

Sr. No.	Name of The Town	Type of Educational Institution (Approx. Numbers)				
		Primary	Middle	Secondary / Matriculation	Senior Secondary	College*
1	2	3	4	5	6	7
1	802589-Jhalod (M)	6	0	1	1	0
2	519237-Sanjeli (CT)	4	0	5	3	0
3	519389-Limkheda (CT)	13	0	5	3	0
4	802590-Dohad (M + OG)	2	0	1	1	0
5	519476-Freelandgunj (CT)	7	0	3	1	0
6	802591-Devgadbaria (M)	4	0	2	1	0
Total District: Dohad (485)		36 (6)	0	17 (3)	10 (2)	0

Note: * College includes Arts/ Science/ Commerce College (Degree Level and above)

There is no concept of **Middle School** in Gujarat.

Average data given into bracket.

Table 42 shows the availability of schools/colleges according to per 10,000 population in towns of Dohad district. There are total 36 primary schools, 17 secondary schools and 10 senior secondary schools per 10,000 population in the district. In terms of average there are 6 primary school, 3 secondary school and 2 senior secondary school available per 10,000 population in district. In any towns of the district, there is no college facility available per 10,000 population. Among the all towns of the district, the availability of education institution per 10,000 population is the highest Limkheda (CT) while lowest in Dohad (M + OG).

Table 43: Number of Beds in Medical Institutions in Towns, 2011

Sr. No.	Name of The Town	Number of Beds in Medical Institutions per 10,000 Population (Approx. Numbers)
		3
1	2	3
1	802589-Jhalod (M)	1
2	519237-Sanjeli (CT)	3
3	519389-Limkheda (CT)	127
4	802590-Dohad (M + OG)	19
5	519476-Freelandgunj (CT)	63
6	802591-Devgadbaria (M)	41
Total District: Dohad (485)		254 (42)

Note: Average data given into bracket.

Table 43 gives the details about the number of beds in medical institutions per 10,000 population in each town of Dohad district. On an average there are 42 beds and total 254 per 10,000 population in urban areas of the district. The highest number of beds i.e. 127 are in Limkheda (CT) and the lowest number of beds i.e. 1 is in Jhalod (M).

Table 44: Proportion of Slum Population in Towns, 2011

Sr. No.	Name of The Town Having Slum	Total Population	Slum Population	Percentage of Slum Population to Total Population
1	2	3	4	5
1	802589-Jhalod (M)	28720	1963	6.83
2	802590-Dohad (M + OG)	118846	8253	6.94
	Total	147566	10216	6.92

Table 44 shows the slum population of the district. Overall 6.92 slum population in the district. Here we can see that in dohad district only two towns have slum population. Also proportion of slum population of these towns almost same.

Table 45: Most Important Commodity Manufactured in Towns, 2011

Sr. No.	Name of The Town	Name of Three Most Important Commodities Manufactured
1	2	3
1	802589-Jhalod (M)	
2	519237-Sanjeli (CT)	
3	519389-Limkheda (CT)	
4	802590-Dohad (M + OG)	Wheat, Pulses, Flour
5	519476-Freelandgunj (CT)	
6	802591-Devgadbaria (M)	Mowra Mowra Doli

Table 45 indicates the most important commodities manufactured and exported out of each town of the district. The most important commodities manufactured in the towns are wheat, pulses, flour, mowra doli and mowra.

(vii) Major Social and Cultural Events, Natural & Administrative Developments and Significant Activities during Decade

In 1997 by several notification(s), Government of Gujarat reconstituted some districts and talukas of the State. By notification no. GHM/ 97/85/M/PFR-1097-L, dated the 24-9-1997; Dohad district was created from Panchmahals district by separating Devgadbaria, Dohad, Jhalod and Limkheda talukas. While Devgadbaria, Dohad and Limkheda talukas were reconstituted by creating new three talukas namely Fatepura, Garbada and Dhanpur.

❖ Decentralisation of power means the Govt. of Taluka

The new initiative of the taluka Govt. through single window system with solution of problems affecting the people, citizen service centre making possible the various works of the people through information technology enabled services from the one place commencement of ATVT in talukas on the day of Gujarat formation dated 1/5/2011 under the concept of 'our taluka is vibrant taluka' by the Govt. has been undertaken of utilising information technology in administrative services in regard to model district project.

❖ Madhya Gujarat Vij Company Ltd. Dohad

Electrification work under the various schemes by Madhya Gujarat Vij Co. has been carried out during last 10 years period. Madhya Gujarat Vij Co. has constructed total 38 feders and placed 4100 transformers in the different talukas of Dohad district. For new sub-stations of 66 kv, have been started.

New building of police station was built at Jhalod, Limbdi, Devgadh Bariya and Sukhsad during last 10 years.

(viii) Brief Description of Places of Religious, Historical or Archaeological Importance in Villages and Places of Tourist Interest in the District

Name of Taluka: Jhalod

Name of Place: Jhalod

Location Code: 802589

Jhalod is situated 35km from Dohad. It is the headquarters of the Jhalod taluka. Originally the town was established round-about Jhalai Mata at a distance of one and half km from the present township of Jhalod. The town is called Jhalod after the Jhalai Mata. About 5km to the east of Jhalod on the bank of river Machhan, there was an old Ashram of Suvrat Rishi. It is believed that the Pandavas had stayed there during the irexile. This place is known as 'Panch Krishna

Mandir' (Five God's temple) the construction of these temples indicates that they were probably built during the 12th or 13th Century. There are two old idols of Lord Vishnu and abigidol of Lord Vasudev, the 14th incarnation in line. Though old, these idols are beautifully made. In the old Vishnu temple there are two newly constructed idols of Lord Ganesh. In another temple there is a beautiful idol of Lord Shiv with Goddess Uma. Near these temples there is a stone inscription bearing year of A.D.1355 as the year of construction.

Jhalia Mata Temple



Name of Taluka: Dohad

Name of Place: Dohad

Location Code: 802590

Dohad, the headquarter of the taluka and district of the same name is on the border of Gujarat and Madhya Pradesh. It is believed that in early times, Saint Dadhichi had lived at Dohad. His hermitage was on the bank of a river nearby, which is since known as Dadhimati in his honour. The temple on its bank is dedicated to Dudheshwar Mahadev. The town came to be known as Dadhipadra or Dadhipurnagar in honour of the saint. The Bhils corrupted it into 'Devada' and the Britishers into

'Dohad'. The great Gujarati poet Nhanalal Dalpatram Kavi called Dohad the 'Sun- gate' of Gujarat as the rays of the sun fall on Gujarat through its eastern gate, Dohad. Dohad was under Rajput chief still Sultan Ahmed shah I defeated the Dongna Raja in 1419. It passed under Emperor Akbar towards the end of the 16th Century. It is Birth place of Emperor Aurangzeb. On the left of the entrance gate, there is a lake known as the Chhab Talavor Basket Pond believed to have been built by Siddhraj Solanki. A fair is held here on the Janmashtami day.

Gadi fort



Name of Taluka: Dohad
Name of Place: Bavka
Location Code: 519452

Bavka is situated about 8 km south-west of Dohad with which it is connected by a pucca road. There is a very old and ruined temple of Mahadev, which is of archaeological interest. The Lingam is 2 feet in diameter and its upper portion is damaged. It seems to have originally been an octagon, each side of 8 feet with single stone lintels supported on octagonal pillars 5 feet round at the base and 4 feet below the capital. At the entrance of the shrine is the figure of Ganapati holding in his hands what appears to be a battle-axe. On the outside, there are three belts of sculptures showing erotic sculpture, elephants, men and beasts. According to a local legend, the temple was built by the courtesans at the time of the prosperity of the Hindus of Champaner (A.D. 746-1483). The temple is a protected monument. It is built on the island within the Hirla tank of the Bavka village. In commemoration of the penance practiced by Valmiki Rishi a fair is held at this village on the Ambi Agiarash, Falgun Sudi 11. The Adivasis attend the fair in large numbers.



Bavka monument

Name of Taluka: Dohad
Name of Place: Chosala
Location Code: 519392

Chosala is about 11km north of Dohad with which it is connected by the State Transport Bus Service. Near the village there is a long cave containing the idol of Devkedar Mahadev. There is a temple of Shiv and Hanuman and a Gaumukhi from where water is constantly flowing down over the cave rocks, which creates a beautiful natural scene and attracts visitors.

A big pucca gateway is constructed there. Lodging and boarding facilities for outsiders are provided in cave temples. A fair is held every year on the Ambli Agiarash, *Falgun Sud* 11. Near this place, the Kali Dam has been constructed on the river Pat. The place serves as a picnic spot for the people of Dohad.



Devkedar Mahadev Temple

Name of Taluka: Limkheda
Name of village: Mota Hathi Dhara
Location Code: 519355

Mota Hathi Dhara is situated about 2 km from Limkheda, a railway station on Bombay-Delhi broad gauge section of the Western Railway. It is known for an ancient temple of Mahadev, the sculpture of which is notable. The temple is beautifully situated on a raised plateau on the other side of the river. The temple has a clear indication of belonging to the Solanki period of architecture, i.e. not later than 12th Century A.D. The Shikhara and the top of the *Sabha-mandapa* are missing and appear to have been blown up by some iconoclast. The most interesting point about this temple is its doorframe which retains the old Gupta motif of the two river goddesses, Ganga and Yamuna on either side, the former standing on a Makara (a crocodile) and the latter on a Kachchapa or Kachho (a tortoise). Unfortunately, the doorframes along with other parts of the temple are not only white washed, but some of the protruding parts of the sculptured surface are besmeared with red colour. The leanings to nerailing on the side of the Sabha mandap are reminiscent of similar temple architecture of this period. The sculpture on the outer side of the temple includes Shiv in tandav pose and Mahakali limbs Brahma, Vamanavtar, Narsinhavtar and other unidentified sculptures that the temple belongs to the period when the sculptures were not sumptuous, but were put up with great restraint. The broken image of Bhairavaling on the debris of the temple is decidedly Gupta. It can be dated as not later than 9th Century A.D. A big fair is held here every year on Amali Agiarash, Falgun Sudi 11.

Temple of Mahadev



Name of Taluka: Jhalod
Name of Place: Chakaliya
Location Code: 519187

Ancient temple is 25 km. far from Dohad and 20 km. far from Raniyaar village & Limbdi. It is in Jhalod taluka. There is a very ancient temple of Bhughura dev mahadevji on the border of Gujarat & M.P. It is important from the aspect of the natural beauty. This temple is situated in natural surroundings of dip forest of Chakaliya village. There is a dense forest near the temple consist of the trees of billy-patra, saag, shisyam, Khakharia and other trees. The speciality of the temple is that it is an ancient temple made by carving in the caves of the mountain. The temple is important from the view point of sculpture. In the temple two days fair is held on Fagan-sud-11 (Ambali agyaras) the devotees come to these temple for darshan and performs many badhas. The forest is known as Hidamba Van. Thus the temple holds much importance from the historical view point.

Bhughura Dev Mahadev Temple



(ix) Major Characteristics of the District, Contribution of the District in the Form of any Historical Figure Associated with the District

Dohad is newly created district. Most of tribal population is in this district so that whole district is included in Tribal Area Sub Plan. The main crops of Dohad district are paddy, maize, *jowar* and fodder crops. There is a wide forest area so the tribal people are living on forest products. There is a historical Chhab pond in Dohad as well as the protected Mahadev Sun Temple in Bavaka village. Mainly people Dohad are Baniya, Patidar, Muslims and Bhils. The Bhils are the oldest community living in forests. The Bhils are living a life with bows and arrows. The Dohad district has large population of the Bhils. The Bhils are basically a gentle community. The Bhils use roots, maize and other similar type of corns in their food. {Golghadheda Melooof Dohad tribals is the famous one held on fifth, seventh or twelfth day after Holi festival at a stipulated place; wherein tribals assemble in great numbers playing Dholand dancing hilariously.

Kavi Nhanalal

One of the famous people of the district is Kavi Nhanalal. Nhanalal was inherited with poetry as he was son of the poet Dalpatram. Nhanalal proved his excellence in the world of Gujarati poetry. Nhanalal wrote plays, novels, characters and poems. He lived by his poetry. He is popular by known as “Kavi”. He believed that the meters were the limitation to the poetry. The poetry should have only the lyrical value. He developed his own style known as ‘Dolan Shaili’. Later on the style was known as ‘Apadyagadya’, which was neither prose nor poetry, yet both prose and poetry. His long poems ‘Gujaratno Tapasvi’ and ‘Vasantotsav’ have a definite place in Gujarati literature. The people of Gujarat and the cultural life of Gujarat owe too much to him.

(x) Scope of Village Directory and Town Directory

As mentioned earlier, the District Census handbook is brought out in two parts-Part A and Part B separately. Part-B covers Village and Town wise Primary Census Abstract (PCA) data of 2011 Census along with Housing Amenities data whereas Part-A covers Village and Town Directory data. The scope of Village Directory and Town Directory is discussed below.

Scope of Village Directory

For the census work, the villages in the district have been arranged taluka wise (C.D.block wise) and within the taluka (C.D. block), they are shown location code wise. Each village is assigned a location code number for the purpose of identification. In 2011 Census, all the villages have been given unique 6 digits code number, which will remain constant across the census, and shall make it easy to do comparative study. The village code of 6 digits has been used continuous code within India. Range of 000001-799999 has been kept for villages. The Village Directory information, a map and alphabetical list of village for each taluka (C.D. block) is given in Part-A. Village Directory contains the non-census data of each village. It gives the village wise basic information relating to infrastructure and amenities available in the sphere of education, medical, drinking water, power supply, post and telegraph, communications, approach road to village and distribution of land use area. In addition it contains information about total area of each village, total population and number of households and the nearest town and its distance from the village. The information on number of households and total population has been included with a view to examine the correlation of amenities with the number of households and population they serve. If an amenity is not in existence in the refer rant village, the distance in broad ranges from the nearest place along with name, where the amenity is available is given. The broad range with code **a.** for (<5 kms), **b.** for (5-10 kms) and **c.** for (10+ kms). Some additional information has been added viz. (1) Pre. Primary School (2) Management Institute (3) Polytechnic (4) Special School for Disable (5) Veterinary Hospital (6) Mobile Health Clinic (7) Traditional Practitioners and Faith Healers (8) Medicine Shop (9) Type of drainage connectivity for waste water outlet (10) Total Sanitation Campaign (TSC) (11) Rural Sanitary Mart/Rural Hardware outlet (12) Rural Production Centers (13) Solid and Liquid Waste Management (14) Village PIN Code (15) Public Call Office/Mobile (16) Mobile Phone Coverage (17) Internet Cafes/Common Service Center (18) Private Courier Facility (19) Auto/Modified Autos (20) Taxis (21) Vans (22) Tractors used for Transport (23) Cycle Pulled Rickshaws (Manual Driven) (24) Cycle Pulled Rickshaws (Machine Driven) (25) Carts Driven by Animals (26) National Highway (27) State Highway (28) Major District Roads (29) Other District Roads (30) Water Bound Macadam (31) ATM facility (32) Self Help Group (33) Public Distribution System (34) Mandis/Regular Market (35) Weekly Haat (36) Agricultural Marketing Society (37) Nutrition Centre (38) Accredited Social Health Activist (ASHA) (39) Community Centre with/without TV (40) Public Library (41) Public Reading Room (42) Polling Station (43) Birth and Death Registration office (44) Agricultural Product and (45) Handicrafts Products. Seven information has not been collected this time, i.e., (1) Community Health Worker (2) Telegraph Office (3) Non Agricultural Credit Societies (4) Other Credit Societies (5) Navigable water way other than river or canal (6) Income and Expenditure of the village and (7) Import, Export most important commodities.

Appendix-I	Summary showing total number of villages having educational, medical and other amenities in villages – C.D. Block level.
Appendix-I A	Villages by number of primary schools.
Appendix-I B	Villages by primary, middle and secondary schools.
Appendix-I C	Villages with different sources of drinking water facilities available.
Appendix-II	Villages with 5,000 and above population which do not have one or more amenities available.
Appendix-III	Land utilization data in respect of Census Towns.
Appendix-IV	C.D. Block wise list of inhabited villages where no amenity other than drinking water facility is available.
Appendix-V	Summary showing number of villages not having scheduled castes population.
Appendix-VI	Summary showing number of villages not having scheduled tribes population.
Appendix-VII A	List of villages according to the proportion of the scheduled castes to the total population by ranges.
Appendix-VII B	List of villages according to the proportion of the scheduled tribes to the total population by ranges.

Scope of Town Directory

Town Directory covers the non-census data for each town. It presents important and useful information like civic and other amenities available in all the towns of the district. The information in town directory is covered in following seven statements, viz., statement I to VII. The statement used in the current 2011 Census at most identical to the preceding 2001 Census. The details of town directory statement are given below in brief.

- (I) Statement I - Status and Growth history
- (II) Statement II - Physical aspects and location of towns, 2009
- (III) Statement III - Civic and other amenities, 2009
- (IV) Statement IV –Medical facilities, 2009
- (V) Statement V- Educational, recreational and cultural facilities, 2009
- (VI) Statement VI - Industry and banking, 2009
- (VII) Statement VII - Civic and other amenities in slums, 2009
- (Appendix) Towns showing their outgrowth with population

In all the statements the towns are arranged in the alphabetical order within the district. The details of these statements are given in the analytical portion of the town directory. One statement-III Municipal Finance deleted and statement-V Medical, Educational, Recreation and Cultural Facilities divide in above two statement-IV and statement-V.

Village and Town Directory

Brief Note on Village and Town Directory

Village Directory 2011 Census

The “Village Directory” is one of the traditional compilations of the Census. It gives the list of villages, their location numbers, their area, population, number of households, amenities such as educational, medical, drinking water, post and telegraph, commercial and co-operative banks, agricultural non-agricultural and other credit societies, recreational and cultural facilities, communication, approach to village, nearest town with a distance, power supply availability of newspaper and magazines, most important commodity manufactured and land use of each village.

The Village Directory is being compiled for both inhabited and un-inhabited villages. In the village directory both private and government facilities/institutions have been given. In case of un-inhabited /depopulated villages, the location code number, name and area of the village is being given universally in Village Directory and Village PCA. The columns relating to the amenities and land use pattern, etc. being left blank and it will be noted against the name of the village that it is un-inhabited/depopulated. The Appendices to Village Directory and Inset Tables based on village Directory data are also prepared for inhabited villages.

In the Village Directory format for 2011 Census there are 122 columns and the details thereon are as follows:

Columns 1: Serial Number

Self-explanatory. All the villages within the CD block are presented serially in the ascending order of their location code number.

Columns 2: Name of village

Self-explanatory. The name of the villages is shown against this column. This also includes the forest and uninhabited villages.

Columns 3: Location Code Number of village

The location code number of the villages is shown against this column.

Columns 4: Area of the Village

The area of the villages has been given in hectares.

Column 5: Total Population

The total population of the village as per 2011 Census has been given against this column.

Column 6: Number of Households

The number of households as per 2011 Census has been given in this column.

Amenities

The availability of different infrastructural amenities such as education, medical, drinking water, post, telegraph, banks, credit societies, recreation and cultural facilities, communication, power, etc. in each village have been given in the Village Directory. Wherever

the amenities are not available in the village, the distance range code viz; 'a' for <5 kms, 'b' for 5-10 kms and 'c' for 10+ kms of the nearest where facility is available is given. Column wise details are given below.

Columns No. 7 – 20 Educational Facilities

All the different educational facilities available in the village have been given under these columns. Nursery/LKG/UKG classes are included in Pre-Primary Schools, Classes up to class V included in Primary School; Classes from VI to VIII are included in the Middle School. However in Gujarat, there is no concept of Middle School. Classes up to VIII are treated as Primary School. Classes from IX and X included in Secondary School. Classes from XI and XII are included in Senior Secondary School. In case of composite schools like Middle School with Primary School or Secondary School with Middle School, these are also included in the number of Primary and Middle Schools, respectively. The information on the entire educational institutes is given under these columns.

Columns No. 21 to 38 - Medical Facilities

All the different medical facilities available in the village have been given under these columns.

Columns No. 39 to 46 -Drinking Water

The information on availability of various types of the Drinking water facility within the village has been given under these columns.

Columns No. 47 to 50 – Availability of Toilet and Others

The information on availability of Toilet and Bio-Gas etc. available in the village has been given under these columns.

Columns No. 51 to 67 Communication (Post & Telegraph and Transport)

The information on Communication and Post Office, Sub-Post Office and Telegraph Office, Village PIN Code number, Phone-Landlines, Mobile Phone, Private Courier Facility, Internet Café, etc.; available in the village has been given under these columns. The information on all various transport facilities whether public/private transport like Bus, Railway Station, or Navigable waterways, Taxi, Van, Tractors etc. available in the village has also been given under these columns.

Columns No. 68 to 79 – Village Connected to Highways, Village Roads, Banks and Credit Societies

The information on all roads connected to village has been given under these columns. These include National Highway, State Highway, District Roads and Other District Roads connected to the village, pucca roads, kuchcha Roads, Water Bounded Macadam Roads, Navigable Water Ways and Foot Paths has been given under these columns. Further, the information on availability of Banks, ATM and Agricultural Credit Societies in the village has been given under these columns.

Column No. 80 to 97 Miscellaneous Facilities

The information on various miscellaneous facilities available in the village has been given under these columns. These includes Self -Help Group, Public Distribution Shop (PDS), Mandi/Regular Market, Weekly Haat, Agricultural Marketing Society, Nutrition Centre

(ICDS), Anganwadi Centre, ASHA, Community Centre, Sports Fields, Sports Club/Recreation Centre, Cinema/Video Halls, Public Library, Public Reading Room, News Paper Supply, Assembly Polling Station, Birth and Death Registration Office.

Columns No. 98 to 101 – Electricity

Availability of Power Supply in the village, whatever may be the form of its use has been given in these columns. These include Electricity for Domestic Use, Electricity for Agriculture Use, Electricity for Commercial Use, and Electricity for all purpose Domestic Uses.

Column No. 102 and 103 -Nearest Town

The name of the nearest town along with the distance range code has been in these columns.

Land Use and Irrigation

The land use pattern in the Village Directory conforms to the pattern of classification of land use as recommended by the Ministry of Agriculture, Government of India. The Ministry has recommended the maintenance of records of land use pattern under the following 9 categories.

Column No. 104 –Forests

This includes all lands classed as forest under any legal enactment dealing with forests or administered as forests, whether state-owned or private, and whether wooded or maintained as potential forest land. The area of crops raised in the forest and grazing lands or areas open for grazing within the forests remain included under the forest area.

Column No. 105- Area under Non-Agricultural Use

This includes all lands occupied by buildings, roads and railways or under water, e.g. rivers and canals and other lands put to uses other than agriculture.

Columns No. 106- Barren and Un-cultivable Land

This includes all barren and uncultivable land like mountains, deserts, etc. Land which cannot be brought under cultivation except at an exorbitant cost should be classed as uncultivable whether such land is in isolated blocks or within cultivated holdings.

Column No. 107- Permanent Pastures and Other Grazing Lands

This includes all grazing lands whether they are permanent pastures and meadows or not. Village common grazing land is included under this head.

Column No. 108- Land under Miscellaneous Tree Crops, etc.

This includes all cultivable land which is not included in 'Net area sown' but is put to some agricultural uses. Lands under causing trees, thatching grasses, bamboo bushes and other groves for fuel, etc. which are not included under 'Orchards' are classed under this category.

Column No. 109- Cultivable Waste Land

This includes lands available for cultivation, whether not taken up for cultivation or taken up for cultivation once but not cultivated during the current year and the last five years or more in succession for one reason or other. Such lands may be either fallow or covered with shrubs and jungles which are not put to any use. They may be assessed or unassessed and may

lie in isolated blocks or within cultivate holdings. Land once cultivated but not cultivated for five years in succession is also included in this category at the end of the five years.

Column No. 110- Fallow Lands Other than Current Fallows

This includes all lands which were taken up for cultivation but are temporarily out of cultivation for a period of not less than one year and not more than five years.

Column No. 111- Current Fallows

This represents cropped area, which is kept fallow during the current year. For example, if any seeding area is not cropped against the same year it may be treated as current fallow.

Column No. 112- Net Area Sown

This represents the total area sown with crops and orchards. Area sown more than once; in the same year is counted only once.

Column No. 113- Total Irrigated Land Area

It includes all land which is cultivable and irrigated by any source of irrigation. The total irrigated area of the village has been given under this column.

Column No. 114- Total Un-Irrigated land Area

Un-Irrigated area includes all land which is cultivable but not irrigated by any source of irrigation. The total un-irrigated land area of the village has been given under this column.

Column No. 115 to 119 Area Irrigated by Source

The areas irrigated by various source of irrigation in the village have been given under these columns. The different source of irrigation facilities available in the village are as follows

- (i) Canals (C)-Govt. or Pvt.
- (ii) Wells/Tube-wells (W/TW)
- (iii) Tanks/Lake (T/L)
- (iv) Waterfall (WF)
- (v) Others (O)

Columns No.120 to 122-Three Most Important Commodities Manufactured

The names of three most important commodities manufactured in the village are indicated in this column.

C.D. Block Level Totals of the Village Directory

At the end of entries for the Village Directory of each C.D. Block, the totals of different columns are being given wherever possible. However, in case of some of the columns, it may not be possible to work out the CD Block level totals, in such cases the particular of relevant columns are being left blank against C.D. Block level.

Appendices to Village Directory

The Village Directory also includes the following appendices:

- Appendix –I: Summary showing total number of villages having educational, medical and other amenities in villages – C.D. Block level.
- Appendix I A: Villages by number of primary schools.
- Appendix I B: Villages by primary, middle and secondary schools.
- Appendix I C: Villages with different sources of drinking water facilities available.
- Appendix II: Villages with 5,000 and above population which do not have one or more amenities available.
- Appendix –III Land utilization data in respect of Census Towns.
- Appendix –IV: C.D. Block wise list of inhabited villages where no amenity other than drinking water facility is available.
- Appendix –V: Summary showing number of villages not having scheduled castes population.
- Appendix –VI: Summary showing number of villages not having scheduled tribes population.
- Appendix -VII A: List of villages according to the proportion of the scheduled castes to the total population by ranges.
- Appendix- VII B: List of villages according to the proportion of the scheduled tribes to the total population by ranges.

Town Directory 2011 Census

Village is a statutory recognized unit having a definite boundary and separate revenue land records. In case, a complete village is treated as an outgrowth of urban agglomeration, data on amenities for that village have not been given in the Village Directory but shown along with the urban component. The villages which are consider as a Census Town, the amenities data are shown in the Town Directory. For those villages which have partly merged in an outgrowth of U.A., the amenities data are shown in the Village Directory for that particular village.

Note Explaining the Abbreviations used in Town Directory 2011 Census

Statement I- Status and Growth History

Column 1- Serial Number

Self-explanatory

Column 2- Class, Name and Civic Status of Town

The Class is presented according to population of the towns in 2011 Census as follows:

Population	Class	Population	Class
100,000 and above	I	10,000 – 19,999	IV
50,000 – 99,999	II	5,000 – 9,999	V
20,000 – 49,999	III	Below - 5,000	VI

The following abbreviations are used to denote the Civic Status of the town.

Civic Status	Codes	Civic Status	Codes
i-Municipal Corporation	M.Corp.	xii – Notified Town Area	NTA
ii-Municipal Committee	MC	xiii – Industrial Notified Area	INA
iii-Municipal Council	M Cl	xiv – Industrial Township	ITS
iv-City Municipal Council	CMC	xv – Township	TS
v-Town Municipal Council	TMC	xvi – Town Panchayat	TP
vi- Municipal Board	MB	xvii – Nagar Panchayat	NP
Vii –Municipality	M	xviii – Town Committee/ Town Area Committee	TC
viii- Cantonment Board/ Cantonment	CB	xix – Small Town Committee	ST
ix- Notified Area	NA	xx – Estate Office	EO
x –Notified Town	NT	xxi –Gram Panchayat	GP
xi - Notified Area Committee/ Notified Area Council	NAC	xxii – Census Town	CT

Column 3 – 25

These columns are self-explanatory

Statement II

Physical Aspects and Location of Town, 2009

Column 1 - 2 Serial number and Name of Town

Self-explanatory

Columns 3 to 5 - Physical Aspects

In these columns the rainfall and maximum and minimum temperature of the town is recorded.

Columns 6 to 12

Name and road distance of the town (in kms.) from the state headquarters, district headquarters, sub-divisional/taluka/tehsil/police station/development block/island HQ., nearest city with population of one lakh and more, nearest city with population of five lakh and more, railway station and bus route is recorded in these columns respectively. If the names mentioned in these columns are the same as the referent town itself, the distance is recorded as (0) zero.

Statement III – Civic and Other Amenities, 2009

Column 1 - 2 Serial Number and Name of Town

Self-explanatory

Column 3 – Road Length (in km.)

The information about the road length (in km.) within the limit of the town is recorded in this column.

Columns 4 to 7- System of Drainage

The system of drainage available in the town is indicated in these columns by the following codes

System of Drainage	Codes
Open drains	OD
Closed drains	CD
Both drains	BD

Columns 8 to 11-Number of Latrines

The number of various types of latrines available in the town is indicated in these columns.

Columns No. 12 & 13 – Protected Water Supply

The information on source of water supply and system of water storage with capacity available in the town are given in these columns in the following codes

Column 12 (Source of Water Supply)

(i) Tap Water	T
(ii) Tube-well Water	TW
(iii) Tank Water	TK
(iv) Well Water	W

Column 13 (System of Water Storage)

(i) Over Head Tank	OHT
(ii) Service Reservoir	SR
(iii) River Infiltration Gallery	RIG
(iv) Bore Well Pumping System	BWP
(v) Pressure Tank	PT

The information on 2 major source of water supply is given in column 12 and the system of water storage with capacity against each in kilo-liters (in bracket) is presented in column 13.

Columns 14 Fire Fighting Service

In case the firefighting service is available in the referent town, 'yes' is recorded. If the facility is not available within the town, the name of the nearest place having this facility with its distance from the referent town has been recorded.

Columns 15 to 19 Electrification (Number of Connections)

Different types of electric connections have been shown in these columns, i.e., Domestic, Industrial, Commercial, Road lighting (points) & others.

Statement IV

Medical Facilities, 2009

Columns 1 - 2 Serial Number and Name of Town

Self-explanatory

Columns 3 to 9 and 11 to 13

The number of various medical institutions such as Hospitals, Dispensaries, Health Center, Family Welfare Center, Maternity and Child Welfare Center, Maternity Homes, T.B. Hospital/clinic, Nursing Homes, Charitable Hospital/Nursing Home, Mobile Health Clinic and Others as available in the town, are indicated in these columns (along with number of beds in brackets)

If a medical facility is not available in the town, the name of the nearest place and its distance in kilometers from the town where the facility is available is mentioned.

Column 10- Veterinary Hospital

The Number of Veterinary Hospitals available in the town is given in this column.

Column 14- Medicine Shop

The number of Medicine shops available in the town is given in this column.

Statement V

Educational, Recreational and Cultural Facilities, 2009

Columns 1 - 2 Serial number and Name of town

Self-explanatory

Columns 3 to 15 Educational Facilities

The information on number of Primary school, Middle school, Secondary school, Senior Secondary school, Arts/Science/ Commerce colleges (of degree level and above), Medical colleges, Engineering colleges, Management Institute/Colleges, Polytechnics, Recognized Shorthand, Typewriting and vocational training Institutions, Non-formal Education Center (Sarva Shiksha Abhiyan Center), Special School for disabled and others available in the town, are indicated in these columns.

If an educational facility is not available in the town, the name of the nearest place and its distance in kilometers from the town where the facility is available is mentioned.

Columns 16 to 23

Number of Social, Recreational and Culture Facilities:- The information on No. of Home Orphanage, Working Women's Hostels (with No. of seats in bracket), No. of Old Age Home, Stadium, Cinema Theatre, Auditorium/Community Halls, Public Libraries and Reading Rooms available in the town are given under these column.

Statement VI: Industry and Banking 2009

Columns 1 - 2 Serial Number and Name of Town

Self-explanatory

Columns 3 to 5 Names of Three Most Important Commodities Manufactured

The names of three most important commodities manufactured in the town are given under these columns.

Columns 6 to 8 - Number of Banks

The number of banks available in the referent town both Commercial and Co-operative Banks are recorded against these columns.

Columns 9 & 10 – Number of Agricultural and Non Agricultural Credit Societies

The number of Agricultural and Non Agricultural Credit Societies available in the referent town are given in these columns.

Statement VII: Civic and other Amenities in Slums, 2009

This statement VII provides information on civic and other amenities in all slums whether notified or not and for all towns having statutory bodies, like Municipality, Municipal Corporation, Town area committee etc.

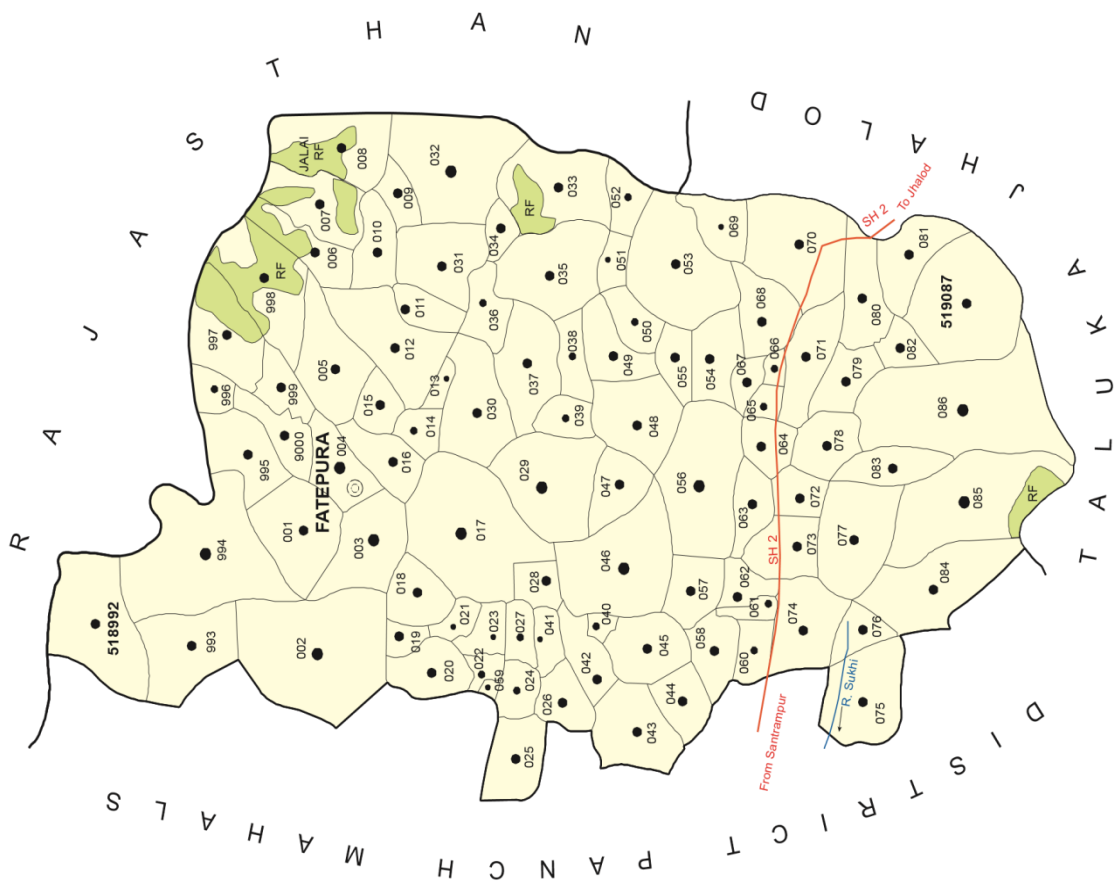
Section-I Village Directory

(a) List of Villages Merged in Towns and Outgrowths at 2011 Census

Sr. No.	Name of Taluka	Village		Merged in Which Town or Name of UA
		Name	L. C. No.	
1	2	3	4	5
		-----	NIL	-----

TALUKA/C.D.BLOCK
FATEPURA

INDIA
GUJARAT
TALUKA FATEPURA
DISTRICT DOHAD



- BOUNDARY, STATE.....
- " " DISTRICT.....
- " " TALUKA.....
- " " VILLAGE WITH MDDS CODE.....
- " " RESERVED-FOREST WITH NAME.....
- HEADQUARTERS: TALUKA.....
- POPULATION SIZE CLASS OF VILLAGES:
200-499, 500-999, 1000-4999,
5000 AND ABOVE
- STATE HIGHWAY.....
- RIVER AND STREAM.....

R.F. WHICH COMES UNDER THE VILLAGE THAT VILLAGE NAME ITSELF IS A RESERVED FOREST NAME.
CD BLOCK BOUNDARY OF FATEPURA IS CO-TERMINUS WITH TALUKA BOUNDARY

(C) Alphabetical List of Villages (Fatepura Taluka)

Sr. No.	Name of Village	2011 Census Location Code Number	2001 Census Location Code Number	Sr. No.	Name of Village	2011 Census Location Code Number	2001 Census Location Code Number
1	2	3	4	1	2	3	4
1	Affava	519077	01270300	38	Kanthagar	519084	01271000
2	Apatalai	518996	01262200	39	Karmel	519012	01263800
3	Aspur	519057	01268300	40	Karodiya (Purva Fatepura)	519003	01262900
4	Bachkariya (East)	519062	01268800	41	Khakhariya	519061	01268700
5	Balaiya	519042	01266800	42	Khatarpur Na Muvada	519079	01270500
6	Bariyani Hathod	519026	01265200	43	Kumana Muvada	519023	01264900
7	Barsaleda	518999	01262500	44	Kundla	519081	01270700
8	Bavani Hathod	519041	01266700	45	Kupda	519019	01264500
9	Bhat Muvadi	519040	01266600	46	Lakhanpur	519070	01269600
10	Bhichor	519031	01265700	47	Limadiya	519018	01264400
11	Bhitodi	519050	01267600	48	Madhva	519037	01266300
12	Bhojela	519074	01270000	49	Makwana Na Varuna	519072	01269800
13	Chhalor	519005	01263100	50	Manawala Borida	519066	01269200
14	Chikhali	519044	01267000	51	Margala	519086	01271200
15	Dablara	519055	01268100	52	Mor Mahudi	519013	01263900
16	Dhadhela	519035	01266100	53	Mota Borida	519065	01269100
17	Dungar	518994	01262000	54	Mota Natava	519056	01268200
18	Dungra	519011	01263700	55	Moti Bara	519052	01267800
19	Dungrana Pani	519034	01266000	56	Moti Charoli	519009	01263500
20	Fategadhi	519036	01266200	57	Moti Dhadheli	519053	01267900
21	Fatepura Alias Valunda	519004	01263000	58	Moti Nandukan	519020	01264600
22	Gadra	518992	01261800	59	Moti Shero	519014	01264000
23	Gava Dungra	519043	01266900	60	Motirel (East)	519017	01264300
24	Ghani Khunt	519064	01269000	61	Nana Borida	519067	01269300
25	Ghata Vadiya (East)	519069	01269500	62	Nana Saranaiya	519025	01265100
26	Ghughas	519032	01265800	63	Nani Bara	519051	01267700
27	Hadmat	519071	01269700	64	Nani Charoli	519010	01263600
28	Hindoliya	519075	01270100	65	Nani Dhadheli	519054	01268000
29	Hingla	519083	01270900	66	Nani Nandukan	519022	01264800
30	Inta	519033	01265900	67	Nanirel (East)	519028	01265400
31	Jagola	518998	01262400	68	Nava Talav	519006	01263200
32	Jalai	519008	01263400	69	Navagam	518995	01262100
33	Jatanana Muvada	519021	01264700	70	Nes Damorni	519059	01268500
34	Javesi	519087	01271300	71	Nindka (East)	519046	01267200
35	Jhab (East)	519080	01270600	72	Padaliya	519060	01268600
36	Kaliya (Lakhanpur)	519068	01269400	73	Patadiya	519082	01270800
37	Kankasiya	519027	01265300	74	Pati	519076	01270200

Sr. No.	Name of Village	2011 Census Location Code Number	2001 Census Location Code Number
1	2	3	4
75	Patisara	519049	01267500
76	Patvel	518997	01262300
77	Piplara	519000	01262600
78	Pipliya	519039	01266500
79	Ratanpur (Nes)	519024	01265000
80	Raval Na Varuna	519063	01268900
81	Rupakheda	519058	01268400
82	Sagdapada	519085	01271100
83	Salara	519002	01262800
84	Sarsawa (East)	519045	01267100
85	Sukhsar	519073	01269900

Sr. No.	Name of Village	2011 Census Location Code Number	2001 Census Location Code Number
1	2	3	4
86	Tadhigoli	519047	01267300
87	Vadvas	519001	01262700
88	Vaghvadla	519038	01266400
89	Valundi	519016	01264200
90	Vandariya (East)	519007	01263300
91	Vangad	519030	01265600
92	Vankaner	519078	01270400
93	Vansiya Kui	519048	01267400
94	Vatli	519029	01265500
95	Vavdi (East)	519015	01264100
96	Zer	518993	01261900

Census of India 2011- Village Directory Amenities and Land use (As in 2009)

Number of educational amenities available. (If not available within the village, the distance range code viz; a for < 5 Kms, b for 5-10 Kms and c for 10+ kms of nearest place where facility is available is given).

Sr. No.	Name Village	Location Code No.	Total Area of The Village (In Hectares Rounded Up to One Decimal Place)	Total Population (2011 Census)	Number of Households (2011 Census)	Pre-Primary School (PP)	Primary School (P)	Middle School (M)	Secondary School (S)	Senior Secondary School (SS)	Degree College of Arts Science & Commerce (ASC)	Engineering College (EC)	Medical College (MC)	Management Institute (MI)
1	2	3	4	5	6	7	8	9	10	11	12	13	14	15
CD Block:-Fatepura (0169)														
1	Gadra	518992	743.8	2330	341	c	1		c	c	c	c	c	c
2	Zer	518993	301.4	1249	185	c	1		b	b	c	c	c	c
3	Dungar	518994	1546.2	7218	1170	c	7		1	b	c	c	c	c
4	Navagam	518995	315.2	1995	338	c	2		a	a	c	c	c	c
5	Apatalai	518996	102.1	867	127	c	1		b	b	c	c	c	c
6	Patvel	518997	419.6	1846	267	c	2		b	b	c	c	c	c
7	Jagola	518998	615.2	2975	470	c	3		b	b	c	c	c	c
8	Barsaleda	518999	189.8	2414	397	c	2		a	a	c	c	c	c
9	Piplara	519000	179.3	1591	248	c	3		a	a	c	c	c	c
10	Vadvas	519001	386.7	3939	618	c	3		a	a	c	c	c	c
11	Salara	519002	1143.9	8759	1391	c	5		1	a	c	c	c	c
12	Karodiya (Purva Fatepura)	519003	466.1	5119	849	c	3		1	c	c	c	c	c
13	Fatepura Alias Valunda	519004	290.7	6855	1251	c	4		2	2	c	c	c	c
14	Chhalor	519005	379.2	2992	508	c	2		1	a	c	c	c	c
15	Nava Talav	519006	219.9	1324	200	c	1		c	c	c	c	c	c
16	Vandariya (East)	519007	252.9	2090	283	c	1		c	b	c	c	c	c
17	Jalai	519008	482.9	2019	265	c	3		c	b	c	c	c	c
18	Moti Charoli	519009	141.8	1150	173	c	1		b	b	c	c	c	c
19	Nani Charoli	519010	213.7	2135	332	c	4		b	b	c	c	c	c
20	Dungra	519011	236	2004	304	c	2		b	b	c	c	c	c
21	Karmel	519012	584.6	3524	585	c	3		b	b	c	c	c	c
22	Mor Mahudi	519013	66.5	466	78	c	1		b	b	c	c	c	c
23	Moti Shero	519014	106.8	705	117	c	1		b	b	c	c	c	c
24	Vavdi (East)	519015	146.2	1132	197	c	1		a	a	c	c	c	c
25	Valundi	519016	308.2	2761	436	c	3		a	a	c	c	c	c
26	Motirel (East)	519017	851.5	7120	1285	c	5		1	a	c	c	c	c
27	Limadiya	519018	234.5	2335	462	c	2		a	a	c	c	c	c
28	Kupda	519019	134.4	1168	203	c	1		a	a	c	c	c	c
29	Moti Nandukan	519020	305.8	1874	325	c	2		1	a	c	c	c	c

Census of India 2011- Village Directory Amenities and Land use (As in 2009)

Number of educational amenities available. (If not available within the village, the distance range code viz; a for < 5 Kms, b for 5-10 Kms and c for 10+ kms of nearest place where facility is available is given).

Number of Medical Amenities available. (If not available within the village, the distance range code viz; a for < 5 Kms, b for 5-10 Kms and c for 10+ kms of nearest place where facility is available is given).

16	17	18	19	20	21	22	23	24	25	26	27	28	29	30	31	2	1
Polytechnic (Pt)	Vocational Training School /ITI	Non-Formal Training Centre (NFTC)	Special School for Disabled (SSD)	Others (Specify)	Community Health Centre (CHC)	Primary Health Centre (PHC)	Primary Health Sub Centre (PHS)	Maternity and Child Welfare Centre (MCW)	T. B. Clinic (TBC)	Hospital-Allopathic (HA)	Hospital-Alternative Medicine (HO)	Dispensary (D)	Veterinary Hospital (VH)	Mobile Health Clinic (MHC)	Family Welfare Centre (FWC)	Name Village	Sr. No.
c	c	c	c		c	c	1	c	c	c	c	c	1	c	c	Gadra	1
c	b	c	c		b	b	b	b	b	b	c	b	b	b	b	Zer	2
c	b	c	c		b	1	1	b	b	b	c	b	b	1	b	Dungar	3
c	c	c	c		a	a	a	a	a	a	c	a	a	a	a	Navagam	4
c	b	c	c		b	b	b	b	b	b	c	b	b	b	b	Apatalai	5
c	b	c	c		b	b	1	b	b	b	c	b	b	b	b	Patvel	6
c	b	c	c		b	b	b	b	b	b	c	b	b	b	b	Jagola	7
c	a	c	c		a	a	a	a	a	a	c	a	a	a	a	Barsaleda	8
c	a	c	c		a	a	1	a	a	a	c	a	a	a	a	Piplara	9
c	a	c	c		a	a	a	a	a	a	c	a	a	a	a	Vadvas	10
c	a	c	c		a	1	2	a	a	a	c	a	a	a	a	Salara	11
c	a	c	c		a	a	1	a	a	a	c	a	a	a	a	Karodiya (Purva Fatepura)	12
c	a	c	c		a	a	2	a	a	a	c	a	a	a	a	Fatepura Alias Valunda	13
c	a	c	c		a	a	1	a	a	a	c	a	a	a	a	Chhalor	14
c	c	c	c		b	b	b	b	b	b	c	b	b	b	b	Nava Talav	15
c	b	c	c		b	b	b	b	b	b	c	b	b	b	b	Vandariya (East)	16
c	b	c	c		b	b	b	b	b	b	c	b	b	b	b	Jalai	17
c	b	c	c		b	b	1	b	b	b	c	b	b	b	b	Moti Charoli	18
c	b	c	c		b	b	b	b	b	b	c	b	b	b	b	Nani Charoli	19
c	b	c	c		b	b	b	b	b	b	c	b	b	b	b	Dungra	20
c	b	c	c		b	b	1	b	b	b	c	b	b	b	b	Karmel	21
c	b	c	c		b	b	b	b	b	b	c	b	b	b	b	Mor Mahudi	22
c	b	c	c		b	b	b	b	b	b	c	b	b	b	b	Moti Shero	23
c	a	c	c		a	a	a	a	a	a	c	a	a	a	a	Vavdi (East)	24
c	a	c	c		a	a	a	a	a	a	c	a	a	a	a	Valundi	25
c	a	c	c		a	a	1	a	a	a	c	a	a	a	a	Motirel (East)	26
c	a	c	c		a	a	a	a	a	a	c	a	a	a	a	Limadiya	27
c	a	c	c		a	a	a	a	a	a	c	a	a	a	a	Kupda	28
c	a	c	c		a	a	1	a	a	a	c	a	a	a	a	Moti Nandukan	29

**Census of India 2011- Village Directory
Amenities and Land use (As in 2009)**

Sr. No.	Name Village	Number of Non-Government Medical Amenities available.							Availability of drinking water - Yes / No							
		Charitable Non Govt. Hospital/Nursing Home.	Medical Practitioner With MBBS Degree	Medical Practitioner With Other Degree	Medical Practitioner With No Degree	Traditional Practitioner and Faith Healer	Medicine Shop	Others	Tap Water (Treated/Untreated)	Well Water (Covered / Uncovered well)	Hand Pump	Tube wells / Bore well	Spring	River / Canal	Tank / Pond / Lake	Others
1	2	32	33	34	35	36	37	38	39	40	41	42	43	44	45	46
1	Gadra	0	0	0	0	0	0	0	No	Yes	Yes	No	No	No	No	No
2	Zer	0	0	0	0	0	0	0	No	Yes	Yes	No	No	No	No	No
3	Dungar	0	0	0	0	0	0	0	No	Yes	Yes	No	No	Yes	No	No
4	Navagam	0	0	0	0	0	0	0	No	No	Yes	No	No	Yes	No	No
5	Apatalai	0	0	0	0	0	0	0	No	Yes	Yes	No	No	No	No	No
6	Patvel	0	0	0	0	0	0	0	No	Yes	Yes	No	No	No	Yes	No
7	Jagola	0	0	0	0	0	0	0	No	No	Yes	No	No	No	Yes	No
8	Barsaleda	0	0	0	0	0	0	0	No	Yes	Yes	No	No	No	No	No
9	Piplara	0	0	0	0	0	0	0	No	Yes	Yes	No	No	Yes	No	No
10	Vadvas	0	0	0	0	0	0	0	No	Yes	Yes	Yes	No	No	No	No
11	Salara	0	0	0	0	0	0	0	No	Yes	Yes	No	No	Yes	Yes	No
12	Karodiya (Purva Fatepura)	0	0	0	0	0	0	0	Yes	Yes	Yes	Yes	No	No	No	No
13	Fatepura Alias Valunda	0	0	0	0	0	5	0	Yes	Yes	Yes	Yes	No	Yes	Yes	No
14	Chhalor	0	0	0	0	0	0	0	Yes	Yes	Yes	No	No	Yes	No	No
15	Nava Talav	0	0	0	0	0	0	0	No	Yes	Yes	No	No	No	Yes	No
16	Vandariya (East)	0	0	0	0	0	0	0	No	Yes	Yes	No	No	No	No	No
17	Jalai	0	0	0	0	0	0	0	No	Yes	Yes	No	No	No	No	No
18	Moti Charoli	0	0	0	0	0	0	0	No	Yes	Yes	No	No	No	No	No
19	Nani Charoli	0	0	0	0	0	0	0	No	Yes	Yes	No	No	No	No	No
20	Dungra	0	0	0	0	0	0	0	No	Yes	Yes	No	No	Yes	No	No
21	Karmel	0	0	0	0	0	0	0	No	Yes	Yes	No	No	Yes	Yes	No
22	Mor Mahudi	0	0	0	0	0	0	0	No	Yes	Yes	No	No	Yes	Yes	No
23	Moti Shero	0	0	0	0	0	0	0	No	Yes	Yes	No	No	Yes	Yes	No
24	Vavdi (East)	0	0	0	0	0	0	0	No	Yes	Yes	No	No	No	Yes	No
25	Valundi	0	0	0	0	0	0	0	No	Yes	Yes	No	No	No	Yes	No
26	Motirel (East)	0	0	0	0	0	0	0	No	Yes	Yes	Yes	No	No	Yes	No
27	Limadiya	0	0	0	0	0	0	0	No	Yes	Yes	No	No	No	No	No
28	Kupda	0	0	0	0	0	0	0	Yes	Yes	Yes	No	No	No	No	No
29	Moti Nandukan	0	0	0	0	0	0	0	Yes	Yes	Yes	No	No	No	No	No

Census of India 2011- Village Directory Amenities and Land use (As in 2009)

Availability of toilet & others Yes / No

Communication and transport facilities (If amenities available code -Yes is given except for Village Pin Code, If not available within the village, the distance range code viz; a for < 5 Kms, b for 5-10 Kms and c for 10+ kms of nearest place where facility is available is given)

47	48	49	50	51	52	53	54	55	56	57	58	59	60	2	1
Community Toilet Including Bath.	Community Toilet Excluding Bath.	Rural Sanitary Mart or Sanitary Hardware Outlet Available Near The Village.	Community Bio- gas or Recycle of Waste for Productive Use.	Post Office (PO)	Sub Post Office (SPO)	Post & Telegraph Office (P&TO)	Village Pin Code	Telephones (Land Lines)	Public Call Office (PCO)	Mobile Phone Coverage	Internet Cafes/Common Service Centre (CSC)	Private Courier Facility	Bus Service (Public & Private)	Name Village	Sr. No.
No	No	No	No	c	c		389172	c	c	Yes	Yes	c	Yes	Gadra	1
No	No	No	No	b	b		389172	Yes	b	Yes	Yes	b	Yes	Zer	2
No	No	No	No	b	Yes		389172	Yes	b	Yes	Yes	b	Yes	Dungar	3
No	No	No	No	a	a		389151	Yes	a	Yes	Yes	a	Yes	Navagam	4
No	No	No	No	b	b		389172	Yes	b	Yes	b	b	Yes	Apatalai	5
No	No	No	No	b	b		389172	Yes	b	Yes	Yes	b	Yes	Patvel	6
No	No	No	No	b	b		389172	Yes	b	Yes	b	b	Yes	Jagola	7
No	No	No	No	a	a		389172	Yes	a	Yes	Yes	a	Yes	Barsaleda	8
No	No	No	No	a	a		389172	Yes	a	Yes	Yes	a	Yes	Piplara	9
No	No	No	No	a	Yes		389172	Yes	a	Yes	Yes	a	Yes	Vadvas	10
No	Yes	No	No	a	Yes		389172	Yes	a	Yes	Yes	a	Yes	Salara	11
No	Yes	No	No	a	a		389172	Yes	Yes	Yes	Yes	a	Yes	Karodiya (Purva Fatepura)	12
No	No	No	No	Yes	c		389172	Yes	Yes	Yes	Yes	c	Yes	Fatepura Alias Valunda	13
No	Yes	No	No	a	Yes		389172	Yes	a	Yes	Yes	a	Yes	Chhalor	14
No	No	No	No	c	c		389172	Yes	c	Yes	Yes	c	Yes	Nava Talav	15
No	No	No	No	b	b		389172	Yes	b	Yes	Yes	b	Yes	Vandariya (East)	16
No	Yes	No	No	b	b		389172	Yes	b	Yes	Yes	b	Yes	Jalai	17
No	Yes	No	No	b	b		389172	Yes	b	Yes	b	a	Yes	Moti Charoli	18
No	No	No	No	b	b		389172	Yes	b	Yes	Yes	b	Yes	Nani Charoli	19
No	Yes	No	No	b	b		389172	Yes	b	Yes	Yes	b	Yes	Dungra	20
No	No	No	No	b	b		389172	Yes	b	Yes	Yes	b	Yes	Karmel	21
No	No	No	No	b	b		389172	Yes	b	Yes	b	b	Yes	Mor Mahudi	22
No	No	No	No	b	b		389172	Yes	b	Yes	b	b	Yes	Moti Shero	23
No	No	No	No	a	a		389172	Yes	a	Yes	Yes	a	Yes	Vavdi (East)	24
No	No	No	No	a	a		389172	Yes	Yes	Yes	Yes	a	Yes	Valundi	25
No	No	No	No	a	Yes		389172	Yes	Yes	Yes	Yes	a	Yes	Motirel (East)	26
No	No	No	No	a	a		389172	Yes	a	Yes	Yes	a	Yes	Limadiya	27
No	No	No	No	a	a		389172	Yes	Yes	Yes	a	a	Yes	Kupda	28
No	No	No	No	a	Yes		389172	Yes	a	Yes	Yes	a	Yes	Moti Nandukan	29

Census of India 2011- Village Directory Amenities and Land use (As in 2009)

Communication and transport facilities (If amenities available code -Yes is given except for Village Pin Code, If not available within the village, the distance range code viz; a for < 5 Kms, b for 5-10 Kms and c for 10+ kms of nearest place where facility is available is given)

Village connected to highways, village roads, banks & credit societies (If amenities available code -Yes is given, If not available within the village, the distance range code viz; a for < 5 Kms, b for 5-10 Kms and c for 10+ kms of nearest place where facility is available is given)

Sr. No.	Name Village	Railway Stations	Auto/Modified Autos	Taxis and Vans	Tractors	Cycle-Pulled Rickshaws (Manual & Machine Driven)	Carts Driven by Animals	Sea/River Ferry Service	Connected to National Highway (NH)	Connected to State Highway (SH)	Connected to Major District Road (MDR)	Connected to Others District Road	Pucca Roads	Kutchcha Roads	Water Bounded Macadam (WBM) Roads
1	2	61	62	63	64	65	66	67	68	69	70	71	72	73	74
1	Gadra	c	c	c	c		c	c	c	c	Yes	b	Yes	Yes	Yes
2	Zer	b	b	b	b		b	b	c	c	Yes	Yes	Yes	Yes	Yes
3	Dungar	b	b	b	b		b	b	c	c	Yes	b	Yes	Yes	Yes
4	Navagam	a	a	a	a		a	a	c	c	c	Yes	Yes	a	a
5	Apatalai	b	b	b	b		b	b	c	c	b	Yes	Yes	Yes	Yes
6	Patvel	b	b	b	b		b	b	c	c	Yes	b	Yes	b	b
7	Jagola	b	b	Yes	Yes		Yes	b	c	c	Yes	c	Yes	Yes	Yes
8	Barsaleda	a	a	a	a		Yes	a	c	c	Yes	Yes	Yes	Yes	Yes
9	Piplara	a	a	a	a		a	a	c	c	a	Yes	Yes	Yes	Yes
10	Vadvas	a	a	a	Yes		Yes	a	c	c	Yes	Yes	Yes	Yes	Yes
11	Salara	a	a	a	a		a	a	c	c	a	Yes	Yes	Yes	Yes
12	Karodiya (Purva Fatepura)	a	Yes	Yes	Yes		Yes	a	c	c	Yes	Yes	Yes	Yes	Yes
13	Fatepura Alias Valunda	c	Yes	Yes	Yes		Yes	c	c	c	Yes	Yes	Yes	Yes	Yes
14	Chhalor	a	a	a	a		a	a	c	c	a	Yes	Yes	Yes	Yes
15	Nava Talav	c	c	Yes	Yes		c	c	c	c	Yes	Yes	Yes	Yes	Yes
16	Vandariya (East)	b	b	b	Yes		Yes	b	c	c	Yes	Yes	Yes	Yes	Yes
17	Jalai	b	b	b	Yes		Yes	b	c	c	Yes	Yes	Yes	Yes	Yes
18	Moti Charoli	a	a	a	Yes		Yes	a	c	a	Yes	Yes	Yes	Yes	Yes
19	Nani Charoli	b	b	b	b		b	b	c	c	c	Yes	Yes	Yes	Yes
20	Dungra	b	b	b	b		Yes	b	c	c	b	b	Yes	Yes	Yes
21	Karmel	b	b	b	Yes		Yes	b	c	c	c	Yes	Yes	Yes	Yes
22	Mor Mahudi	b	b	b	Yes		b	b	c	c	c	Yes	Yes	Yes	b
23	Moti Shero	b	b	b	Yes		b	b	c	c	Yes	b	Yes	Yes	b
24	Vavdi (East)	a	a	a	a		Yes	a	c	c	a	a	a	a	Yes
25	Valundi	a	Yes	Yes	a		Yes	a	c	c	b	b	Yes	Yes	Yes
26	Motirel (East)	a	a	a	Yes		Yes	a	c	c	a	Yes	Yes	Yes	Yes
27	Limadiya	a	a	a	a		a	a	c	c	Yes	b	Yes	Yes	Yes
28	Kupda	a	a	a	Yes		Yes	a	c	c	b	Yes	Yes	Yes	Yes
29	Moti Nandukan	a	a	a	a		a	a	c	c	c	Yes	Yes	Yes	Yes

Census of India 2011- Village Directory Amenities and Land use (As in 2009)

Village connected to highways, village roads, banks & credit societies (If amenities available code -Yes is given, If not available within the village, the distance range code viz; a for < 5 Kms, b for 5-10 Kms and c for 10+ kms of nearest place where facility is available is given)

Availability of miscellaneous facilities (If amenities available code -Yes is given, If not available within the village, the distance range code viz; a for < 5 Kms, b for 5-10 Kms and c for 10+ kms of nearest place where facility is available is given)

75	76	77	78	79	80	81	82	83	84	85	86	87	88	2	1
Navigable Waterway (River/Canal) (NW)	Footpaths (FP)	Commercial & Co-operative Banks	ATM	Agricultural Credit Societies	Self-Help Group (SHG)	Public Distribution System (PDS) Shop	Mandis / Regular Market	Weekly Haat	Agricultural Marketing Society	Integrated Child Development Scheme (Nutritional Centres)	Anganwadi Centre (Nutritional Centres)	Others (Nutritional Centres)	ASHA (Accredited Social Health Activist)	Name Village	Sr. No.
c	Yes	c	c	c	Yes	Yes	c	c	c	c	Yes	Yes	Yes	Gadra	1
b	Yes	b	b	b	Yes	Yes	b	b	b	b	Yes	Yes	Yes	Zer	2
b	Yes	b	b	b	Yes	Yes	b	b	b	b	Yes	Yes	Yes	Dungar	3
a	Yes	a	a	a	Yes	Yes	a	a	a	a	Yes	Yes	Yes	Navagam	4
b	Yes	b	b	b	Yes	b	b	b	b	b	Yes	Yes	Yes	Apatalai	5
b	Yes	b	b	b	Yes	Yes	b	b	b	b	Yes	Yes	Yes	Patvel	6
b	Yes	b	b	b	Yes	Yes	Yes	b	b	b	Yes	Yes	Yes	Jagola	7
a	Yes	a	a	a	Yes	Yes	a	a	a	a	Yes	Yes	Yes	Barsaleda	8
a	Yes	a	a	a	Yes	a	a	a	a	a	Yes	Yes	Yes	Piplara	9
a	Yes	a	a	a	Yes	Yes	a	a	a	a	Yes	Yes	Yes	Vadvas	10
a	Yes	a	a	a	Yes	Yes	a	a	a	a	Yes	Yes	Yes	Salara	11
a	Yes	a	a	a	Yes	Yes	a	a	a	a	Yes	Yes	Yes	Karodiya (Purva Fatepura)	12
c	Yes	Yes	a	Yes	Yes	Yes	Yes	Yes	Yes	Yes	Yes	Yes	Yes	Fatepura Alias Valunda	13
a	Yes	a	a	a	Yes	Yes	a	a	a	a	Yes	Yes	Yes	Chhalor	14
c	Yes	c	c	c	Yes	c	c	c	c	c	Yes	Yes	Yes	Nava Talav	15
b	Yes	b	b	b	Yes	Yes	b	b	b	b	Yes	Yes	Yes	Vandariya (East)	16
b	Yes	b	b	b	Yes	b	b	b	b	b	Yes	Yes	Yes	Jalai	17
a	Yes	a	a	a	Yes	Yes	a	a	a	a	Yes	Yes	Yes	Moti Charoli	18
b	Yes	b	b	b	Yes	Yes	b	b	b	b	Yes	Yes	Yes	Nani Charoli	19
b	Yes	b	b	b	Yes	b	b	b	b	b	Yes	Yes	Yes	Dungra	20
b	Yes	b	b	b	Yes	Yes	b	b	b	b	Yes	Yes	Yes	Karmel	21
b	Yes	b	b	b	Yes	b	b	b	b	b	Yes	Yes	Yes	Mor Mahudi	22
b	Yes	b	b	b	Yes	b	b	b	b	b	Yes	Yes	Yes	Moti Shero	23
a	Yes	a	a	a	Yes	a	a	a	a	a	Yes	Yes	Yes	Vavdi (East)	24
a	Yes	a	a	a	Yes	Yes	a	a	a	a	Yes	Yes	Yes	Valundi	25
a	Yes	a	a	a	Yes	Yes	a	a	a	a	Yes	Yes	Yes	Motirel (East)	26
a	Yes	a	a	a	Yes	Yes	a	a	a	a	Yes	Yes	Yes	Limadiya	27
a	Yes	a	a	a	Yes	a	a	a	a	a	Yes	Yes	Yes	Kupda	28
a	Yes	a	a	a	Yes	Yes	a	a	a	a	Yes	Yes	Yes	Moti Nandukan	29

Census of India 2011- Village Directory Amenities and Land use (As in 2009)

Availability of miscellaneous facilities (If amenities available code -
Yes is given, If not available within the village, the distance range
code viz; a for < 5 Kms, b for 5-10 Kms and c for 10+ kms of nearest
place where facility is available is given)

Availability of electricity (Yes/No)

Sr. No.	Name Village	Community Centre With/ Without TV	Sports Field	Sports Club / Recreation Centre	Cinema / Video Hall	Public Library	Public Reading Room	Newspaper Supply	Assembly Polling Station	Birth & Death Registration Office	Power Supply for Domestic Use (ED)	Power Supply for Agricultural Use (EAG)	Power Supply for Commercial Use (EC)	Power Supply for All Uses (EA)
1	2	89	90	91	92	93	94	95	96	97	98	99	100	101
1	Gadra	c	c	c	c	c	c	Yes	Yes	Yes	Yes	Yes	Yes	Yes
2	Zer	b	b	b	b	b	b	Yes	Yes	Yes	Yes	Yes	Yes	Yes
3	Dungar	b	b	b	b	b	b	Yes	Yes	Yes	Yes	Yes	Yes	Yes
4	Navagam	a	a	a	a	a	a	Yes	Yes	Yes	Yes	Yes	Yes	Yes
5	Apatalai	b	b	b	b	b	b	Yes	Yes	Yes	Yes	Yes	Yes	Yes
6	Patvel	b	b	b	b	b	b	Yes	Yes	Yes	Yes	Yes	Yes	Yes
7	Jagola	b	b	b	b	b	b	Yes	Yes	Yes	Yes	Yes	Yes	Yes
8	Barsaleda	a	a	a	a	a	a	Yes	Yes	Yes	Yes	Yes	Yes	Yes
9	Piplara	a	a	a	a	a	a	Yes	Yes	Yes	Yes	Yes	Yes	Yes
10	Vadvas	Yes	Yes	a	a	a	a	Yes	Yes	Yes	Yes	Yes	Yes	Yes
11	Salara	a	a	a	a	a	a	Yes	Yes	Yes	Yes	Yes	Yes	Yes
12	Karodiya(Purva Fatepura)	Yes	Yes	a	a	a	a	Yes	Yes	Yes	Yes	Yes	Yes	Yes
13	Fatepura Alias Valunda	a	a	a	a	Yes	a	Yes	Yes	Yes	Yes	Yes	Yes	Yes
14	Chhalor	a	a	a	a	a	a	Yes	Yes	Yes	Yes	Yes	Yes	Yes
15	Nava Talav	c	c	c	c	c	c	Yes	Yes	Yes	Yes	Yes	Yes	Yes
16	Vandariya (East)	Yes	Yes	b	b	Yes	Yes	Yes	Yes	Yes	Yes	Yes	Yes	Yes
17	Jalai	b	b	b	b	b	b	Yes	Yes	b	Yes	Yes	Yes	Yes
18	Moti Charoli	a	a	a	a	a	a	Yes	Yes	a	Yes	Yes	Yes	Yes
19	Nani Charoli	b	b	b	b	b	b	Yes	Yes	Yes	Yes	Yes	Yes	Yes
20	Dungra	b	b	b	b	b	b	Yes	Yes	Yes	Yes	Yes	Yes	Yes
21	Karmel	b	b	b	b	b	b	Yes	Yes	Yes	Yes	Yes	Yes	Yes
22	Mor Mahudi	b	b	b	b	b	b	Yes	Yes	Yes	Yes	Yes	Yes	Yes
23	Moti Shero	b	b	b	b	b	b	Yes	Yes	Yes	Yes	Yes	Yes	Yes
24	Vavdi (East)	a	a	a	a	Yes	a	Yes	Yes	Yes	Yes	Yes	Yes	Yes
25	Valundi	a	a	a	a	a	a	Yes	Yes	Yes	Yes	Yes	Yes	Yes
26	Motirel (East)	a	a	a	a	a	a	Yes	Yes	Yes	Yes	Yes	Yes	Yes
27	Limadiya	a	a	a	a	a	a	Yes	Yes	Yes	Yes	Yes	Yes	Yes
28	Kupda	a	a	a	a	a	a	Yes	Yes	Yes	Yes	Yes	Yes	Yes
29	Moti Nandukan	a	a	a	a	a	a	Yes	Yes	Yes	Yes	Yes	Yes	Yes

Census of India 2011- Village Directory Amenities and Land use (As in 2009)

Land Use

Nearest Town

Area under different types of land use
(in hectares rounded up to one decimal place)

102	103	104	105	106	107	108	109	2	1
Name	Distance Range Code i.e. a for < 5 Kms, b for 5-10 Kms & c for 10+ kms.	Forests	Area Under Non-Agricultural Uses	Barren and Un-Cultivable Land	Permanent Pastures and Other Grazing Lands	Land Under Miscellaneous Tree Crops etc.	Culturable Waste Land	Name Village	Sr. No.
SANTRAMPUR	c	590.5	0	0	1.6	0.3	0	Gadra	1
SANTRAMPUR	c	190.8	0	24.4	1.2	0	0	Zer	2
SANTRAMPUR	c	614.2	0.1	0	0	0	700.2	Dungar	3
SANTRAMPUR	c	0	0	56.1	1	0	1.1	Navagam	4
SANTRAMPUR	c	0	0	0	1	0	0	Apatalai	5
SANTRAMPUR	c	171	0	0	10.3	0	0	Patvel	6
JHALOD	c	287.3	0	6.4	10.8	0	0	Jagola	7
JHALOD	c	0	0	11	0	0	8.8	Barsaleda	8
JHALOD	c	0	6	0	8.3	0	0	Piplara	9
SANTRAMPUR	c	0	0	0	27.2	0	0	Vadvas	10
SANTRAMPUR	c	0	0	45	206	0	0	Salara	11
SANTRAMPUR	c	0	10	68	0	5	11.1	Karodiya(Purva Fatepura)	12
SANTRAMPUR	c	0	2.3	15.9	17.4	54	0	Fatepura Alias Valunda	13
JHALOD	c	0	0	19	20.1	0	0	Chhalor	14
JHALOD	c	67.5	0	0	4.2	0	0	Nava Talav	15
JHALOD	c	0	0	107.1	0	0	0	Vandariya (East)	16
SANTRAMPUR	c	201.4	0	27	0	0	0	Jalai	17
SANTRAMPUR	a	36.4	0	0	9.2	0	0	Moti Charoli	18
SANTRAMPUR	c	29	0	44.7	0	0	0	Nani Charoli	19
JHALOD	c	29	0	18.8	37.6	0	0	Dungra	20
JHALOD	c	0	0	28.1	5.2	0	39.1	Karmel	21
JHALOD	c	0	0	24	0	0	0	Mor Mahudi	22
JHALOD	c	0	0	18.8	0	0	0	Moti Shero	23
JHALOD	c	0	31.2	0	0	0	0	Vavdi (East)	24
JHALOD	c	0	49.3	0	0	0	0	Valundi	25
SANTRAMPUR	c	0	0	0	73.5	0	0	Motirel (East)	26
SANTRAMPUR	c	6.3	0	0	0	0	0	Limadiya	27
SANTRAMPUR	c	0	10.2	3.4	2.2	0	15.2	Kupda	28
SANTRAMPUR	c	0	9.4	0	3.3	0	15	Moti Nandukan	29

Census of India 2011- Village Directory Amenities and Land use (As in 2009)

Land Use														
Sr. No.	Name Village	Area under different types of land use (in hectares rounded up to one decimal place)					Area irrigated by source (in hectare).					Name of three most important commodities manufactured		
		Fallow Lands Other Than Current Fallows	Current Fallows	Net Area Sown	Total Irrigated Land Area	Total Un-irrigated Land Area	Canals (C)	Wells/Tube-Wells (W/TW)	Tanks/Lakes (T/L)	Water Falls (WF)	Others (O)	First	Second	Third
1	2	110	111	112	113	114	115	116	117	118	119	120	121	122
1	Gadra	0	0	151.4	0	151.4	0	0	0	0	0			
2	Zer	0	0	85	0	85	0	0	0	0	0			
3	Dungar	88.4	0	143.4	100.3	43	100.3	0	0	0	0			
4	Navagam	0	0	257	0	257	0	0	0	0	0			
5	Apatalai	2	0	99	0	99	0	0	0	0	0			
6	Patvel	4.3	0	234	2	232	0	2	0	0	0			
7	Jagola	0	0	310.8	20	290.8	0	20	0	0	0			
8	Barsaleda	0	0	170	50	120	0	50	0	0	0			
9	Piplara	0	0	165	65	100	0	65	0	0	0			
10	Vadvas	0	0	359.5	30	329.5	0	30	0	0	0			
11	Salara	7	0	885.9	120.5	765.4	0	120.5	0	0	0			
12	Karodiya (Purva Fatepura)	0	0	372	72	300	0	72	0	0	0			
13	Fatepura Alias Valunda	0	5.5	195.7	45.1	150.5	0	45.1	0	0	0			
14	Chhalor	0	0	340	110	230	50	60	0	0	0			
15	Nava Talav	0	0	148.2	48	100.2	0	48	0	0	0			
16	Vandariya (East)	0	0	145.8	3.4	142.4	0	3.4	0	0	0			
17	Jalai	0	0	254.5	30	224.5	0	30	0	0	0			
18	Moti Charoli	0	0	96.2	70	26.2	0	35	35	0	0			
19	Nani Charoli	0	0	140	40	100	0	40	0	0	0			
20	Dungra	0	0.1	150.3	0	150.3	0	0	0	0	0			
21	Karmel	0	19.2	493	292	201	0	150	142	0	0			
22	Mor Mahudi	0	0	42.5	0	42.5	0	0	0	0	0			
23	Moti Shero	0	0	88	50	38	0	50	0	0	0			
24	Vavdi (East)	2	0	113	0	113	0	0	0	0	0			
25	Valundi	0	2.4	256.4	0	256.4	0	0	0	0	0			
26	Motirel (East)	0	9.2	768.8	0	768.8	0	0	0	0	0			
27	Limadiya	0	4.5	223.8	0	223.8	0	0	0	0	0			
28	Kupda	9.1	4.9	89.3	0	89.3	0	0	0	0	0			
29	Moti Nandukan	0	3	275.1	0	275.1	0	0	0	0	0			

Census of India 2011- Village Directory Amenities and Land use (As in 2009)

Number of educational amenities available. (If not available within the village, the distance range code viz; a for < 5 Kms, b for 5-10 Kms and c for 10+ kms of nearest place where facility is available is given).

Sr. No.	Name Village	Location Code No.	Total Area of The Village (In Hectares Rounded Up to One Decimal Place)	Total Population (2011 Census)	Number of Households (2011 Census)	Pre-Primary School (PP)	Primary School (P)	Middle School (M)	Secondary School (S)	Senior Secondary School (SS)	Degree College of Arts Science & Commerce (ASC)	Engineering College (EC)	Medical College (MC)	Management Institute (MI)
1	2	3	4	5	6	7	8	9	10	11	12	13	14	15
CD Block:-Fatepura (0169)														
30	Jatanana Muvada	519021	91.4	417	84	c	1		a	a	c	c	c	c
31	Nani Nandukan	519022	135.3	544	121	c	1		b	b	c	c	c	c
32	Kumana Muvada	519023	125.8	440	86	c	1		1	b	c	c	c	c
33	Ratanpur (Nes)	519024	91.4	722	115	c	1		b	b	c	c	c	c
34	Nana Saranaiya	519025	309.1	1433	285	c	2		1	b	c	c	c	c
35	Bariyani Hathod	519026	192.8	1027	203	c	2		b	b	c	c	c	c
36	Kankasiya	519027	138.5	835	160	c	1		1	b	c	c	c	c
37	Nanirel (East)	519028	132.6	1094	210	c	1		a	a	c	c	c	c
38	Vatli	519029	645.8	5098	785	c	4		c	c	c	c	c	c
39	Vangad	519030	585.2	4834	803	c	4		1	1	c	c	c	c
40	Bhichor	519031	423.6	2316	362	c	3		c	c	c	c	c	c
41	Ghughas	519032	990.3	7798	1203	c	5		c	c	c	c	c	c
42	Inta	519033	483.7	3555	595	c	3		c	c	c	c	c	c
43	Dungrana Pani	519034	170	1116	191	c	2		c	c	c	c	c	c
44	Dhadhela	519035	461.7	2420	374	c	2		c	c	c	c	c	c
45	Fategadhi	519036	157	930	163	c	2		b	b	c	c	c	c
46	Madhva	519037	492	3820	674	c	6		1	b	c	c	c	c
47	Vaghvadla	519038	139.2	788	145	c	1		b	b	c	c	c	c
48	Pipliya	519039	145.8	954	162	c	1		a	c	c	c	c	c
49	Bhat Muvadi	519040	62.7	676	123	c	c		b	b	c	c	c	c
50	Bavani Hathod	519041	136	450	99	c	1		c	c	c	c	c	c
51	Balaiya	519042	209.8	1530	335	c	3		2	1	c	c	c	c
52	Gava Dungra	519043	329.6	1919	360	c	2		c	c	c	c	c	c
53	Chikhali	519044	221.5	1429	263	c	1		a	a	c	c	c	c
54	Sarsawa (East)	519045	367.8	1907	365	c	2		a	a	c	c	c	c
55	Nindka (East)	519046	910.6	7081	1261	c	4		1	c	c	c	c	c
56	Tadhigoli	519047	219.7	1030	159	c	2		c	c	c	c	c	c
57	Vansiya Kui	519048	418.4	3184	489	c	3		c	c	c	c	c	c
58	Patisara	519049	276	1499	239	c	3		b	b	c	c	c	c
59	Bhitodi	519050	154.1	951	170	c	1		c	c	c	c	c	c
60	Nani Bara	519051	135.2	257	40	c	a		b	b	c	c	c	c

Census of India 2011- Village Directory Amenities and Land use (As in 2009)

Number of educational amenities available. (If not available within the village, the distance range code viz; a for < 5 Kms, b for 5-10 Kms and c for 10+ kms of nearest place where facility is available is given).

Number of Medical Amenities available. (If not available within the village, the distance range code viz; a for < 5 Kms, b for 5-10 Kms and c for 10+ kms of nearest place where facility is available is given).

Polytechnic (Pt)	Vocational Training School /ITI	Non-Formal Training Centre (NFTC)	Special School for Disabled (SSD)	Others (Specify)	Community Health Centre (CHC)	Primary Health Centre (PHC)	Primary Health Sub Centre (PHS)	Maternity and Child Welfare Centre (MCW)	T.B. Clinic (TBC)	Hospital-Allopathic (HA)	Hospital-Alternative Medicine (HO)	Dispensary (D)	Veterinary Hospital (VH)	Mobile Health Clinic (MHC)	Family Welfare Centre (FWC)	Name Village	Sr. No.
16	17	18	19	20	21	22	23	24	25	26	27	28	29	30	31	2	1
c	a	c	c		a	a	a	a	a	a	c	a	a	a	a	Jatanana Muvada	30
c	b	c	c		b	a	1	b	b	b	c	a	a	a	a	Nani Nandukan	31
c	b	c	c		b	a	b	b	a	b	c	a	a	a	a	Kumana Muvada	32
c	b	c	c		b	a	a	a	b	b	c	a	a	b	a	Ratanpur (Nes)	33
c	c	c	c		c	c	c	c	c	c	c	c	c	c	c	Nana Saranaiya	34
c	c	c	c		b	b	b	b	c	c	c	b	b	b	b	Bariyani Hathod	35
c	c	c	c		a	a	a	a	a	a	c	a	a	a	a	Kankasiya	36
c	b	c	c		b	a	b	a	a	a	c	b	b	b	b	Nanirel (East)	37
c	c	c	c		a	b	1	b	b	b	c	b	b	c	b	Vatli	38
c	b	c	c		b	b	1	b	b	b	c	b	b	b	b	Vangad	39
c	c	c	c		c	c	1	c	c	c	c	c	c	c	c	Bhichor	40
c	c	c	c		c	1	2	c	c	c	c	c	1	c	c	Ghughas	41
c	c	c	c		c	c	1	c	c	c	c	c	c	c	c	Inta	42
c	c	c	c		c	c	c	c	c	c	c	c	c	c	c	Dungrana Pani	43
c	c	c	c		c	c	1	c	c	c	c	c	c	c	c	Dhadhela	44
c	b	c	c		b	b	b	b	b	b	c	b	b	b	b	Fategadhi	45
c	b	c	c		b	1	1	b	b	b	c	b	b	b	b	Madhva	46
c	b	c	c		b	b	b	b	b	b	c	b	b	b	b	Vaghvada	47
c	c	c	c		a	b	b	b	b	b	c	b	b	b	b	Pipliya	48
c	b	c	c		b	a	a	a	b	b	c	b	b	b	b	Bhat Muvadi	49
c	c	c	c		a	a	a	a	a	c	c	c	c	c	c	Bavani Hathod	50
c	b	c	c		b	1	1	b	b	b	c	b	b	b	b	Balaiya	51
c	b	c	c		b	b	b	b	b	b	c	b	b	b	a	Gava Dungra	52
c	c	c	c		a	a	a	a	a	a	c	a	a	a	a	Chikhali	53
c	b	c	c		b	a	b	a	a	a	c	b	b	b	b	Sarsawa (East)	54
c	c	c	c		b	b	1	b	b	b	c	b	b	b	b	Nindka (East)	55
c	c	c	c		c	a	a	c	c	c	c	c	c	c	c	Tadhigoli	56
c	c	c	c		c	b	1	c	c	c	c	c	c	c	c	Vansiya Kui	57
c	b	c	c		b	b	b	b	b	b	c	b	b	b	b	Patisara	58
c	c	c	c		c	b	b	c	c	c	c	c	c	c	c	Bhitodi	59
c	b	c	c		b	b	b	b	b	b	c	b	b	b	b	Nani Bara	60

**Census of India 2011- Village Directory
Amenities and Land use (As in 2009)**

Sr. No.	Name Village	Number of Non-Government Medical Amenities available.								Availability of drinking water - Yes / No						
		Charitable Non Govt. Hospital/Nursing Home.	Medical Practitioner With MBBS Degree	Medical Practitioner With Other Degree	Medical Practitioner With No Degree	Traditional Practitioner and Faith Healer	Medicine Shop	Others	Tap Water (Treated/Untreated)	Well Water (Covered / Uncovered well)	Hand Pump	Tube wells / Bore well	Spring	River / Canal	Tank / Pond / Lake	Others
1	2	32	33	34	35	36	37	38	39	40	41	42	43	44	45	46
30	Jatanana Muvada	0	0	0	0	0	0	0	No	Yes	Yes	No	No	No	No	No
31	Nani Nandukan	0	0	0	0	0	0	0	Yes	Yes	Yes	No	No	No	No	No
32	Kumana Muvada	0	0	0	0	0	0	0	No	Yes	Yes	No	No	No	No	No
33	Ratanpur (Nes)	0	0	0	0	0	0	0	Yes	Yes	Yes	No	No	No	No	No
34	Nana Saranaiya	0	0	0	0	0	0	0	Yes	Yes	Yes	No	No	No	No	No
35	Bariyani Hathod	0	0	0	0	0	0	0	No	Yes	Yes	Yes	No	No	No	No
36	Kankasiya	0	0	0	0	0	0	0	Yes	Yes	Yes	No	No	No	No	No
37	Nanirel (East)	0	0	0	0	0	0	0	No	Yes	Yes	No	No	No	No	No
38	Vatli	0	0	0	0	0	0	0	No	Yes	Yes	No	No	No	No	No
39	Vangad	0	0	0	0	0	0	0	No	Yes	Yes	No	No	No	No	No
40	Bhichor	0	0	0	0	0	0	0	No	No	Yes	No	No	No	No	No
41	Ghughas	0	0	0	0	0	0	0	No	Yes	Yes	No	No	No	No	No
42	Inta	0	0	0	0	0	0	0	No	Yes	Yes	No	No	No	No	No
43	Dungrana Pani	0	0	0	0	0	0	0	No	Yes	Yes	No	Yes	No	No	No
44	Dhadhela	0	0	0	0	0	0	0	No	Yes	Yes	No	No	No	Yes	No
45	Fategadhi	0	0	0	0	0	0	0	No	Yes	Yes	No	No	No	Yes	No
46	Madhva	0	0	0	0	0	0	0	No	Yes	Yes	No	No	Yes	No	No
47	Vaghvadla	0	0	0	0	0	0	0	No	Yes	Yes	No	No	No	No	No
48	Pipliya	0	0	0	0	0	0	0	No	Yes	Yes	No	No	No	No	No
49	Bhat Muvadi	0	0	0	0	0	0	0	Yes	Yes	Yes	Yes	No	Yes	No	No
50	Bavani Hathod	0	0	0	0	0	0	0	Yes	No	Yes	Yes	No	Yes	No	No
51	Balaiya	0	0	0	0	0	0	0	Yes	Yes	Yes	Yes	No	Yes	No	No
52	Gava Dungra	0	0	0	0	0	0	0	Yes	No	Yes	Yes	No	No	No	No
53	Chikhali	0	0	0	0	0	0	0	Yes	Yes	Yes	No	No	No	No	No
54	Sarsawa (East)	0	0	0	0	0	0	0	Yes	Yes	Yes	No	No	No	No	No
55	Nindka (East)	0	0	0	0	0	0	0	Yes	Yes	Yes	Yes	No	Yes	Yes	No
56	Tadhigoli	0	0	0	0	0	0	0	No	Yes	Yes	No	No	No	Yes	No
57	Vansiya Kui	0	0	0	0	0	0	0	No	Yes	Yes	No	No	No	Yes	No
58	Patisara	0	0	0	0	0	0	0	No	Yes	Yes	Yes	No	No	No	No
59	Bhitodi	0	0	0	0	0	0	0	No	Yes	Yes	No	No	No	No	No
60	Nani Bara	0	0	0	0	0	0	0	No	Yes	Yes	No	No	No	No	No

Census of India 2011- Village Directory Amenities and Land use (As in 2009)

Availability of toilet & others Yes / No

Communication and transport facilities (If amenities available code -Yes is given except for Village Pin Code, If not available within the village, the distance range code viz; a for < 5 Kms, b for 5-10 Kms and c for 10+ kms of nearest place where facility is available is given)

47	48	49	50	51	52	53	54	55	56	57	58	59	60	2	1
Community Toilet Including Bath.	Community Toilet Excluding Bath.	Rural Sanitary Mart or Sanitary Hardware Outlet Available Near The Village.	Community Bio- gas or Recycle of Waste for Productive Use.	Post Office (PO)	Sub Post Office (SPO)	Post & Telegraph Office (P&TO)	Village Pin Code	Telephones (Land Lines)	Public Call Office (PCO)	Mobile Phone Coverage	Internet Cafes/Common Service Centre (CSC)	Private Courier Facility	Bus Service (Public & Private)	Name Village	Sr. No.
No	No	No	No	a	a		389172	Yes	a	Yes	Yes	a	Yes	Jatanana Muvada	30
No	No	No	No	b	b		389172	Yes	b	Yes	Yes	b	Yes	Nani Nandukan	31
No	No	No	No	b	b		389172	Yes	b	Yes	Yes	b	Yes	Kumana Muvada	32
No	No	No	No	b	b		389172	Yes	b	Yes	Yes	b	Yes	Ratanpur (Nes)	33
No	No	No	No	c	c		389172	Yes	c	Yes	Yes	c	Yes	Nana Saranaiya	34
No	No	No	Yes	c	c		389172	Yes	c	Yes	c	c	Yes	Bariyani Hathod	35
No	No	No	No	b	b		389172	Yes	b	Yes	b	b	Yes	Kankasiya	36
No	No	No	No	b	b		389172	Yes	b	Yes	Yes	b	Yes	Nanirel (East)	37
No	No	No	No	c	c		389172	Yes	Yes	Yes	Yes	c	Yes	Vatli	38
No	Yes	No	No	b	Yes		389172	Yes	b	Yes	Yes	b	Yes	Vangad	39
No	No	No	No	c	Yes		389172	Yes	Yes	Yes	Yes	c	Yes	Bhichor	40
No	No	No	No	c	Yes		389172	Yes	c	Yes	Yes	c	Yes	Ghughas	41
No	No	No	No	c	c		389172	Yes	c	Yes	c	c	Yes	Inta	42
No	No	No	No	c	c		389172	Yes	c	Yes	c	c	Yes	Dungrana Pani	43
No	No	No	No	c	Yes		389170	Yes	c	Yes	Yes	c	Yes	Dhadhela	44
No	No	No	No	b	b		389172	Yes	b	Yes	Yes	b	Yes	Fategadhi	45
No	No	No	No	b	b		389172	Yes	b	Yes	Yes	b	Yes	Madhva	46
No	No	No	No	b	b		389172	Yes	b	Yes	b	b	Yes	Vaghvadla	47
No	No	No	No	c	c		389170	Yes	c	Yes	Yes	c	Yes	Pipliya	48
No	Yes	No	No	b	b		389172	Yes	b	Yes	b	b	Yes	Bhat Muvadi	49
No	No	No	No	c	c		389172	Yes	c	Yes	c	c	Yes	Bavani Hathod	50
No	No	No	No	b	Yes		389190	Yes	Yes	Yes	Yes	b	Yes	Balaiya	51
No	No	Yes	No	b	b		389172	Yes	b	Yes	Yes	b	Yes	Gava Dungra	52
No	No	No	No	a	a		389172	Yes	a	Yes	Yes	a	Yes	Chikhali	53
No	No	No	No	b	b		389172	Yes	Yes	Yes	Yes	b	Yes	Sarsawa (East)	54
No	No	No	No	c	Yes		389190	Yes	c	Yes	Yes	c	Yes	Nindka (East)	55
No	No	No	No	c	c		389172	Yes	c	Yes	c	c	Yes	Tadhigoli	56
No	Yes	No	No	c	Yes		389190	Yes	c	Yes	Yes	c	Yes	Vansiya Kui	57
No	Yes	No	No	b	b		389172	Yes	b	Yes	Yes	b	Yes	Patisara	58
No	No	No	No	c	c		389172	Yes	c	Yes	c	c	Yes	Bhitodi	59
No	No	No	No	b	b		389172	Yes	Yes	Yes	Yes	b	Yes	Nani Bara	60

Census of India 2011- Village Directory Amenities and Land use (As in 2009)

Communication and transport facilities (If amenities available code -Yes is given except for Village Pin Code, If not available within the village, the distance range code viz; a for < 5 Kms, b for 5-10 Kms and c for 10+ kms of nearest place where facility is available is given)

Village connected to highways, village roads, banks & credit societies (If amenities available code -Yes is given, If not available within the village, the distance range code viz; a for < 5 Kms, b for 5-10 Kms and c for 10+ kms of nearest place where facility is available is given)

Sr. No.	Name Village	Railway Stations	Auto/Modified Autos	Taxis and Vans	Tractors	Cycle-Pulled Rickshaws (Manual & Machine Driven)	Carts Driven by Animals	Sea/River Ferry Service	Connected to National Highway (NH)	Connected to State Highway (SH)	Connected to Major District Road (MDR)	Connected to Others District Road	Pucca Roads	Kutchcha Roads	Water Bounded Macadam (WBM) Roads
1	2	61	62	63	64	65	66	67	68	69	70	71	72	73	74
30	Jatanana Muvada	a	a	a	a		a	a	c	c	Yes	b	Yes	Yes	Yes
31	Nani Nandukan	b	b	b	b		b	b	c	c	b	Yes	Yes	Yes	Yes
32	Kumana Muvada	b	b	b	b		b	b	c	c	Yes	b	Yes	Yes	Yes
33	Ratanpur (Nes)	b	b	b	b		b	b	c	c	c	Yes	Yes	Yes	Yes
34	Nana Saranaiya	c	c	c	Yes		Yes	c	c	c	b	Yes	Yes	Yes	Yes
35	Bariyani Hathod	c	c	Yes	Yes		Yes	c	c	c	c	Yes	Yes	Yes	Yes
36	Kankasiya	b	b	b	b		Yes	b	c	c	Yes	b	Yes	Yes	Yes
37	Nanirel (East)	b	b	b	b		b	b	c	c	b	b	Yes	Yes	Yes
38	Vatli	c	c	c	Yes		Yes	c	c	c	c	Yes	Yes	Yes	Yes
39	Vangad	b	b	b	b		b	b	c	c	c	Yes	Yes	Yes	Yes
40	Bhichor	c	c	c	c		Yes	c	c	c	c	Yes	Yes	Yes	Yes
41	Ghughas	c	c	c	c		c	c	c	c	b	Yes	Yes	Yes	Yes
42	Inta	c	c	c	c		c	c	c	c	b	Yes	Yes	Yes	c
43	Dungrana Pani	c	c	c	c		c	c	c	c	b	Yes	Yes	Yes	Yes
44	Dhadhela	c	c	c	c		c	c	c	c	Yes	c	Yes	Yes	Yes
45	Fategadhi	b	b	b	b		Yes	b	c	c	c	Yes	b	Yes	Yes
46	Madhva	b	b	Yes	Yes		b	b	c	c	Yes	c	Yes	Yes	Yes
47	Vaghvadla	b	b	b	Yes		Yes	b	c	c	b	Yes	Yes	Yes	Yes
48	Pipliya	c	c	c	Yes		c	c	c	c	b	Yes	Yes	Yes	Yes
49	Bhat Muvadi	b	b	b	Yes		Yes	b	c	c	Yes	b	Yes	Yes	Yes
50	Bavani Hathod	c	Yes	Yes	Yes		Yes	c	c	c	Yes	c	Yes	Yes	Yes
51	Balaiya	b	Yes	Yes	Yes		Yes	b	c	c	c	Yes	Yes	Yes	Yes
52	Gava Dungra	b	b	Yes	Yes		b	b	c	c	c	Yes	Yes	Yes	Yes
53	Chikhali	a	a	a	Yes		Yes	a	c	c	c	Yes	Yes	Yes	Yes
54	Sarsawa (East)	b	b	b	Yes		Yes	b	c	c	Yes	Yes	Yes	Yes	Yes
55	Nindka (East)	c	Yes	Yes	Yes		Yes	c	c	c	c	Yes	Yes	Yes	Yes
56	Tadhigoli	c	c	c	Yes		Yes	c	c	c	b	Yes	Yes	Yes	Yes
57	Vansiya Kui	c	c	Yes	Yes		Yes	c	c	c	b	Yes	Yes	Yes	Yes
58	Patisara	b	b	Yes	Yes		Yes	b	c	c	b	Yes	Yes	Yes	Yes
59	Bhitodi	c	c	c	c		Yes	c	c	c	c	Yes	Yes	Yes	Yes
60	Nani Bara	b	b	b	b		Yes	b	c	c	c	Yes	Yes	Yes	Yes

Census of India 2011- Village Directory Amenities and Land use (As in 2009)

Village connected to highways, village roads, banks & credit societies (If amenities available code -Yes is given, If not available within the village, the distance range code viz; a for < 5 Kms, b for 5-10 Kms and c for 10+ kms of nearest place where facility is available is given)

Availability of miscellaneous facilities (If amenities available code -Yes is given, If not available within the village, the distance range code viz; a for < 5 Kms, b for 5-10 Kms and c for 10+ kms of nearest place where facility is available is given)

75	76	77	78	79	80	81	82	83	84	85	86	87	88	2	1
Navigable Waterway (River/Canal) (NW)	Footpaths (FP)	Commercial & Co-operative Banks	ATM	Agricultural Credit Societies	Self-Help Group (SHG)	Public Distribution System (PDS) Shop	Mandis / Regular Market	Weekly Haat	Agricultural Marketing Society	Integrated Child Development Scheme (Nutritional Centres)	Anganwadi Centre (Nutritional Centres)	Others (Nutritional Centres)	ASHA (Accredited Social Health Activist)	Name Village	Sr. No.
a	Yes	a	a	a	Yes	a	a	a	a	a	Yes	Yes	Yes	Jatanana Muvada	30
b	Yes	b	b	b	Yes	b	b	b	b	b	Yes	Yes	b	Nani Nandukan	31
b	Yes	a	b	b	Yes	b	b	b	b	b	Yes	Yes	Yes	Kumana Muvada	32
b	Yes	b	b	b	Yes	b	b	b	b	b	Yes	Yes	Yes	Ratanpur (Nes)	33
c	Yes	c	c	c	Yes	c	c	c	c	c	Yes	Yes	Yes	Nana Saranaiya	34
c	Yes	b	c	c	Yes	c	c	c	c	c	Yes	Yes	Yes	Bariyani Hathod	35
b	Yes	a	b	b	Yes	Yes	b	b	b	b	Yes	Yes	Yes	Kankasiya	36
b	Yes	b	b	b	b	b	b	b	b	b	Yes	Yes	Yes	Nanirel (East)	37
c	Yes	c	c	c	Yes	Yes	Yes	Yes	c	c	Yes	Yes	Yes	Vatli	38
b	Yes	Yes	b	b	Yes	Yes	b	b	b	b	Yes	Yes	Yes	Vangad	39
c	Yes	c	c	c	Yes	c	c	c	c	c	Yes	Yes	Yes	Bhichor	40
c	Yes	c	c	c	Yes	Yes	c	c	c	c	Yes	Yes	Yes	Ghughas	41
c	Yes	c	c	c	Yes	Yes	c	c	c	c	Yes	Yes	Yes	Inta	42
c	Yes	c	c	c	Yes	c	c	c	c	c	Yes	Yes	c	Dungrana Pani	43
c	Yes	c	c	c	Yes	Yes	c	c	c	c	Yes	Yes	Yes	Dhadhela	44
b	Yes	b	b	b	Yes	b	b	b	b	b	Yes	Yes	Yes	Fategadhi	45
b	Yes	b	b	b	Yes	Yes	b	b	b	b	Yes	Yes	Yes	Madhva	46
b	Yes	b	b	b	Yes	b	b	b	b	b	Yes	Yes	Yes	Vaghvadla	47
c	Yes	c	c	c	Yes	Yes	c	c	c	c	Yes	Yes	c	Pipliya	48
b	Yes	b	b	b	Yes	b	b	b	b	b	Yes	Yes	Yes	Bhat Muvadi	49
c	Yes	c	c	c	Yes	c	c	c	c	c	Yes	Yes	Yes	Bavani Hathod	50
b	Yes	Yes	b	Yes	Yes	Yes	b	b	b	b	Yes	Yes	Yes	Balaiya	51
b	Yes	b	b	b	Yes	b	b	b	b	b	Yes	Yes	Yes	Gava Dungra	52
a	Yes	a	a	a	Yes	a	a	a	a	a	Yes	Yes	Yes	Chikhali	53
b	Yes	b	b	b	Yes	Yes	b	b	b	b	Yes	Yes	Yes	Sarsawa (East)	54
c	Yes	c	c	c	Yes	Yes	c	c	c	c	Yes	Yes	Yes	Nindka (East)	55
c	Yes	c	c	c	Yes	c	c	c	c	c	Yes	Yes	Yes	Tadhigoli	56
c	Yes	c	c	c	Yes	Yes	c	c	c	c	Yes	Yes	Yes	Vansiya Kui	57
b	Yes	b	b	b	Yes	b	b	b	b	b	Yes	Yes	Yes	Patisara	58
c	Yes	c	c	c	Yes	c	c	c	c	c	Yes	Yes	Yes	Bhitodi	59
b	Yes	b	b	b	Yes	b	b	b	b	b	Yes	Yes	Yes	Nani Bara	60

Census of India 2011- Village Directory Amenities and Land use (As in 2009)

Availability of miscellaneous facilities (If amenities available code -
Yes is given, If not available within the village, the distance range
code viz; a for < 5 Kms, b for 5-10 Kms and c for 10+ kms of nearest
place where facility is available is given)

Availability of electricity (Yes/No)

Sr. No.	Name Village	Community Centre With/ Without TV	Sports Field	Sports Club / Recreation Centre	Cinema / Video Hall	Public Library	Public Reading Room	Newspaper Supply	Assembly Polling Station	Birth & Death Registration Office	Power Supply for Domestic Use (ED)	Power Supply for Agricultural Use (EAG)	Power Supply for Commercial Use (EC)	Power Supply for All Uses (EA)
1	2	89	90	91	92	93	94	95	96	97	98	99	100	101
30	Jatanana Muvada	a	a	a	a	a	a	Yes	Yes	Yes	Yes	Yes	Yes	Yes
31	Nani Nandukan	b	b	b	b	b	b	Yes	Yes	Yes	Yes	Yes	Yes	Yes
32	Kumana Muvada	b	b	b	b	b	b	Yes	Yes	Yes	Yes	Yes	Yes	Yes
33	Ratanpur (Nes)	b	b	b	b	b	b	Yes	Yes	Yes	Yes	Yes	Yes	Yes
34	Nana Saranaiya	c	c	c	c	c	c	Yes	Yes	Yes	Yes	Yes	Yes	Yes
35	Bariyani Hathod	c	Yes	c	c	c	c	Yes	Yes	Yes	Yes	Yes	Yes	Yes
36	Kankasiya	b	b	b	b	b	b	Yes	Yes	Yes	Yes	Yes	Yes	Yes
37	Nanirel (East)	b	b	b	b	b	b	Yes	Yes	Yes	Yes	Yes	Yes	Yes
38	Vatli	c	c	c	c	c	c	Yes	Yes	Yes	Yes	Yes	Yes	Yes
39	Vangad	b	b	b	b	b	b	Yes	Yes	Yes	Yes	Yes	Yes	Yes
40	Bhichor	c	c	c	c	c	c	Yes	Yes	Yes	Yes	Yes	Yes	Yes
41	Ghughas	c	c	c	c	c	c	Yes	Yes	Yes	Yes	Yes	Yes	Yes
42	Inta	c	c	c	c	c	c	Yes	Yes	Yes	Yes	Yes	Yes	Yes
43	Dungrana Pani	c	c	c	c	c	c	Yes	Yes	Yes	Yes	Yes	Yes	Yes
44	Dhadhela	c	c	c	c	c	c	Yes	Yes	Yes	Yes	Yes	Yes	Yes
45	Fategadhi	b	b	b	b	b	b	Yes	Yes	Yes	Yes	Yes	Yes	Yes
46	Madhva	b	b	b	b	b	b	Yes	Yes	Yes	Yes	Yes	Yes	Yes
47	Vaghvadla	b	b	b	b	b	b	Yes	Yes	Yes	Yes	Yes	Yes	Yes
48	Pipliya	c	c	c	c	c	c	Yes	Yes	Yes	Yes	Yes	Yes	Yes
49	Bhat Muvadi	b	b	b	b	b	b	Yes	Yes	Yes	Yes	Yes	Yes	Yes
50	Bavani Hathod	Yes	Yes	c	c	c	c	Yes	Yes	Yes	Yes	Yes	Yes	Yes
51	Balaiya	Yes	b	b	b	b	b	Yes	Yes	Yes	Yes	Yes	Yes	Yes
52	Gava Dungra	Yes	Yes	b	b	b	b	Yes	Yes	Yes	Yes	Yes	Yes	Yes
53	Chikhali	a	a	a	a	a	a	Yes	Yes	Yes	Yes	Yes	Yes	Yes
54	Sarsawa (East)	Yes	b	b	b	b	Yes	Yes	Yes	Yes	Yes	Yes	Yes	Yes
55	Nindka (East)	c	c	c	c	c	c	Yes	Yes	Yes	Yes	Yes	Yes	Yes
56	Tadhigoli	c	c	c	c	c	c	Yes	Yes	Yes	Yes	Yes	Yes	Yes
57	Vansiya Kui	Yes	Yes	c	c	c	c	Yes	Yes	Yes	Yes	Yes	Yes	Yes
58	Patisara	Yes	b	b	b	b	b	Yes	Yes	Yes	Yes	Yes	Yes	Yes
59	Bhitodi	c	c	c	c	c	c	Yes	Yes	Yes	Yes	Yes	Yes	Yes
60	Nani Bara	b	b	b	b	b	b	Yes	Yes	Yes	Yes	Yes	Yes	Yes

Census of India 2011- Village Directory Amenities and Land use (As in 2009)

Land Use

Nearest Town	Area under different types of land use (in hectares rounded up to one decimal place)								
Name	Distance Range Code i.e. a for < 5 Kms, b for 5-10 Kms & c for 10+ kms.	Forests	Area Under Non-Agricultural Uses	Barren and Un-Cultivable Land	Permanent Pastures and Other Grazing Lands	Land Under Miscellaneous Tree Crops etc.	Culturable Waste Land	Name Village	Sr. No.
102	103	104	105	106	107	108	109	2	1
SANTRAMPUR	c	0	5	0	0	1	0	Jatanana Muvada	30
SANTRAMPUR	c	0	10.2	0	2.7	0	15.2	Nani Nandukan	31
SANTRAMPUR	c	0	0	4.9	11.8	0	4.6	Kumana Muvada	32
SANTRAMPUR	c	0	0	0	16.6	0	9.7	Ratanpur (Nes)	33
SANTRAMPUR	c	0	0	0	0	0	109	Nana Saranaiya	34
SANTRAMPUR	c	0	24	16.8	10	0	60	Bariyani Hathod	35
JHALOD	c	0	0	8.5	4	0	0	Kankasiya	36
SANTRAMPUR	c	0	0	4.2	2.4	0	0	Nanirel (East)	37
JHALOD	c	0	19.2	4.2	13.5	1.5	14.2	Vatli	38
JHALOD	c	55	0	45	0	0	0	Vangad	39
JHALOD	c	44	62.8	0	89	0	2.5	Bhichor	40
JHALOD	c	16.3	0	35.7	367.8	0	0	Ghughas	41
JHALOD	c	89.4	0	0	0	0	0	Inta	42
JHALOD	c	28.4	0	60.2	9.8	0	0	Dungrana Pani	43
JHALOD	c	118.6	0	105.1	11.6	0	0	Dhadhela	44
JHALOD	c	0	0	46	0	0	35	Fategadhi	45
JHALOD	c	61.3	1.6	0	0	89.4	12.3	Madhva	46
JHALOD	c	0	0	0	0	0	0	Vaghvadla	47
JHALOD	c	0	0.7	0.5	3.4	0.1	0.6	Pipliya	48
SANTRAMPUR	c	0	0	4	4	0	0	Bhat Muvadi	49
SANTRAMPUR	c	0	15	12	5	0	32	Bavani Hathod	50
SANTRAMPUR	c	0	42.7	0	0	0	42.8	Balaiya	51
SANTRAMPUR	c	0	18	24	12	8	0	Gava Dungra	52
SANTRAMPUR	c	0	0	11.4	0	0	0	Chikhali	53
SANTRAMPUR	c	0	0	42.4	0	7.2	0	Sarsawa (East)	54
SANTRAMPUR	c	0	116	127	0	58	398	Nindka (East)	55
JHALOD	c	0	0	0	51.2	0	0	Tadhigoli	56
JHALOD	c	0	0	7.3	14.6	0	0	Vansiya Kui	57
SANTRAMPUR	c	0	0	0	37.5	0	0	Patisara	58
JHALOD	c	0	0	0	4.4	0	0	Bhitodi	59
SANTRAMPUR	c	70.9	0	0	13.7	0	0	Nani Bara	60

**Census of India 2011- Village Directory
Amenities and Land use (As in 2009)**

Land Use													Name of three most important commodities manufactured		
Sr. No.	Name Village	Area under different types of land use (in hectares rounded up to one decimal place)					Area irrigated by source (in hectare).					First	Second	Third	
		Fallow Lands Other Than Current Fallows	Current Fallows	Net Area Sown	Total Irrigated Land Area	Total Un-irrigated Land Area	Canals (C)	Wells/Tube-Wells (W/TW)	Tanks/Lakes (T/L)	Water Falls (WF)	Others (O)				
1	2	110	111	112	113	114	115	116	117	118	119	120	121	122	
30	Jatanana Muvada	10	0	75.4	0	75.4	0	0	0	0	0				
31	Nani Nandukan	9.1	7.8	90.3	0	90.3	0	0	0	0	0				
32	Kumana Muvada	0	0	104.4	30	74.4	0	30	0	0	0				
33	Ratanpur (Nes)	0	0	65.1	20	45.1	0	20	0	0	0				
34	Nana Saranaiya	0	0	200.1	0	200.1	0	0	0	0	0				
35	Bariyani Hathod	12	12	58	0	58	0	0	0	0	0				
36	Kankasiya	0	0	126	70	56	0	70	0	0	0				
37	Nanirel (East)	0	0	126	60	66	0	60	0	0	0				
38	Vatli	10.3	77.3	505.6	0	505.6	0	0	0	0	0				
39	Vangad	20.2	11	454	25	429	20	5	0	0	0				
40	Bhichor	0	0	225.2	0	225.2	0	0	0	0	0				
41	Ghughas	0	0	570.5	0	570.5	0	0	0	0	0				
42	Inta	0	82.3	312	115	197	0	115	0	0	0				
43	Dungrana Pani	0	0	71.6	0	71.6	0	0	0	0	0				
44	Dhadhela	0	0	226.4	30	196.4	0	30	0	0	0				
45	Fategadhi	0	8	68	10	58	0	10	0	0	0				
46	Madhva	6.4	0	321	150	171	50	100	0	0	0				
47	Vaghvadla	73.5	0	65.7	40	25.7	0	40	0	0	0				
48	Pipliya	4.4	0	136.2	14.4	121.8	0	14.4	0	0	0				
49	Bhat Muvadi	2.1	7	45.6	26.6	19	0	2.6	24	0	0				
50	Bavani Hathod	12	0	60	0	60	0	0	0	0	0				
51	Balaiya	0	0	124.3	0	124.3	0	0	0	0	0				
52	Gava Dungra	0	0	267.6	0	267.6	0	0	0	0	0				
53	Chikhali	0	0	210.1	10.1	200	0	10.1	0	0	0				
54	Sarsawa (East)	0	0	318.1	18.1	300	0	18.1	0	0	0				
55	Nindka (East)	54.6	0	157	0	157	0	0	0	0	0				
56	Tadhigoli	4.1	0	164.4	70	94.4	0	70	0	0	0				
57	Vansiya Kui	31.5	0	365.1	150	215.1	0	150	0	0	0				
58	Patisara	36.5	0	201.9	100	101.9	0	100	0	0	0				
59	Bhitodi	42.2	0	107.5	30	77.5	0	30	0	0	0				
60	Nani Bara	0	0	50.6	0	50.6	0	0	0	0	0				

Census of India 2011- Village Directory Amenities and Land use (As in 2009)

Number of educational amenities available. (If not available within the village, the distance range code viz; a for < 5 Kms, b for 5-10 Kms and c for 10+ kms of nearest place where facility is available is given).

Sr. No.	Name Village	Location Code No.	Total Area of The Village (In Hectares Rounded Up to One Decimal Place)	Total Population (2011 Census)	Number of Households (2011 Census)	Pre-Primary School (PP)	Primary School (P)	Middle School (M)	Secondary School (S)	Senior Secondary School (SS)	Degree College of Arts Science & Commerce (ASC)	Engineering College (EC)	Medical College (MC)	Management Institute (MI)
1	2	3	4	5	6	7	8	9	10	11	12	13	14	15
CD Block:-Fatepura (0169)														
61	Moti Bara	519052	213.8	559	92	c	1		c	c	c	c	c	c
62	Moti Dhadheli	519053	656.1	3660	652	c	4		b	b	c	c	c	c
63	Nani Dhadheli	519054	243.5	1994	291	c	3		1	c	c	c	c	c
64	Dablara	519055	208	2327	386	c	3		c	c	c	c	c	c
65	Mota Natava	519056	699	6001	954	c	4		a	a	c	c	c	c
66	Aspur	519057	183.6	1852	320	c	1		a	a	c	c	c	c
67	Rupakheda	519058	268.7	2422	402	c	1		c	a	c	c	c	c
68	Nes Damorni	519059	39	371	70	c	a		c	c	c	c	c	c
69	Padaliya	519060	108.8	963	200	c	2		a	a	c	c	c	c
70	Khakhariya	519061	46.4	602	84	c	1		a	a	c	c	c	c
71	Bachkariya (East)	519062	108.7	1016	162	c	c		a	a	c	c	c	c
72	Raval Na Varuna	519063	186.1	2011	305	c	2		a	a	c	c	c	c
73	Ghani Khunt	519064	196.2	1439	212	c	2		a	a	c	c	c	c
74	Mota Borida	519065	85.2	847	143	b	1		b	b	b	c	c	c
75	Manawala Borida	519066	51.4	542	97	c	1		a	a	c	c	c	c
76	Nana Borida	519067	143.5	1471	211	c	5		c	c	c	c	c	c
77	Kaliya (Lakhanpur)	519068	285.1	2381	429	c	2		1	c	c	c	c	c
78	Ghata Vadiya (East)	519069	125.9	494	82	c	1		b	b	c	c	c	c
79	Lakhanpur	519070	692.7	4130	691	b	4		b	b	c	c	c	c
80	Hadmat	519071	313.8	3020	499	b	3		b	b	c	c	c	c
81	Makwana Na Varuna	519072	152.7	1604	229	c	1		1	a	c	c	c	c
82	Sukhsar	519073	258.8	4127	743	c	6		2	3	c	c	c	c
83	Bhojela	519074	518.6	4602	810	c	6		1	a	c	c	c	c
84	Hindoliya	519075	539.1	3492	566	c	3		1	b	c	c	c	c
85	Pati	519076	157.9	1380	220	c	1		a	a	c	c	c	c
86	Affava	519077	468	4594	724	c	3		2	a	c	c	c	c
87	Vankaner	519078	233.9	1877	325	c	2		b	b	c	c	c	c
88	Khatarpur Na Muvada	519079	160.4	2085	360	b	2		b	b	c	c	c	c
89	Jhab (East)	519080	168.3	1582	263	b	1		b	b	c	c	c	c
90	Kundla	519081	348.1	2488	439	b	3		1	b	b	c	c	c

Census of India 2011- Village Directory Amenities and Land use (As in 2009)

Number of educational amenities available. (If not available within the village, the distance range code viz; a for < 5 Kms, b for 5-10 Kms and c for 10+ kms of nearest place where facility is available is given).

Number of Medical Amenities available. (If not available within the village, the distance range code viz; a for < 5 Kms, b for 5-10 Kms and c for 10+ kms of nearest place where facility is available is given).

Polytechnic (Pt)	Vocational Training School /ITI	Non-Formal Training Centre (NFTC)	Special School for Disabled (SSD)	Others (Specify)	Community Health Centre (CHC)	Primary Health Centre (PHC)	Primary Health Sub Centre (PHS)	Maternity and Child Welfare Centre (MCW)	T.B. Clinic (TBC)	Hospital-Allopathic (HA)	Hospital-Alternative Medicine (HO)	Dispensary (D)	Veterinary Hospital (VH)	Mobile Health Clinic (MHC)	Family Welfare Centre (FWC)	Name Village	Sr. No.
16	17	18	19	20	21	22	23	24	25	26	27	28	29	30	31	2	1
c	c	c	c		b	b	b	b	b	b	c	b	b	b	b	Moti Bara	61
c	b	c	c		b	l	l	b	b	b	c	b	b	b	b	Moti Dhadheli	62
c	c	c	c		a	b	l	a	a	a	c	c	c	c	c	Nani Dhadheli	63
c	c	c	c		c	b	a	a	a	a	c	c	c	c	c	Dablara	64
c	c	c	c		a	a	l	a	a	a	c	a	a	a	a	Mota Natava	65
c	c	c	c		c	a	l	a	a	a	c	c	c	c	c	Aspur	66
c	c	c	c		c	a	a	a	a	a	c	a	a	c	a	Rupakheda	67
c	c	c	c		b	a	a	a	b	b	c	a	b	b	a	Nes Damorni	68
c	c	c	c		c	a	l	a	a	a	c	b	b	b	b	Padaliya	69
c	c	c	c		a	a	a	a	a	a	c	a	a	a	a	Khakhariya	70
c	c	c	c		a	a	a	a	a	a	c	a	a	a	a	Bachkariya (East)	71
c	c	c	c		a	a	a	c	c	c	c	a	a	a	a	Raval Na Varuna	72
c	c	c	c		a	a	a	a	c	c	c	a	a	a	a	Ghani Khunt	73
c	b	c	c		b	b	b	b	b	b	c	b	b	b	b	Mota Borida	74
c	c	c	c		b	b	b	b	c	c	c	c	b	b	b	Manawala Borida	75
c	c	c	c		c	c	c	c	c	c	c	c	c	c	c	Nana Borida	76
c	c	c	c		c	c	l	c	c	c	c	c	c	c	c	Kaliya (Lakhanpur)	77
c	c	c	c		b	b	b	b	b	b	c	b	b	b	b	Ghata Vadiya (East)	78
c	b	c	c		b	a	l	a	a	b	c	b	b	b	b	Lakhanpur	79
c	b	c	c		b	b	l	b	b	b	c	b	b	b	b	Hadmat	80
c	c	c	c		a	a	a	a	c	c	c	a	a	a	a	Makwana Na Varuna	81
c	l	c	c		l	a	l	c	c	c	c	c	l	c	c	Sukhsar	82
c	c	c	c		a	a	l	a	a	a	c	a	a	a	a	Bhojela	83
c	c	c	c		b	b	l	b	b	c	c	b	b	b	b	Hindoliya	84
c	c	c	c		a	a	a	c	c	c	c	a	a	a	a	Pati	85
c	c	c	c		a	l	l	a	a	a	c	a	a	a	a	Affava	86
c	c	c	c		b	b	b	b	b	b	c	b	b	b	b	Vankaner	87
c	b	c	c		a	a	a	a	c	c	c	b	b	b	b	Khatarpur Na Muvada	88
c	b	c	c		b	b	b	b	b	b	c	c	b	c	b	Jhab (East)	89
c	b	c	c		b	b	b	b	b	b	c	b	b	b	b	Kundla	90

**Census of India 2011- Village Directory
Amenities and Land use (As in 2009)**

Sr. No.	Name Village	Number of Non-Government Medical Amenities available.							Availability of drinking water - Yes / No							
		Charitable Non Govt. Hospital/Nursing Home.	Medical Practitioner With MBBS Degree	Medical Practitioner With Other Degree	Medical Practitioner With No Degree	Traditional Practitioner and Faith Healer	Medicine Shop	Others	Tap Water (Treated/Untreated)	Well Water (Covered / Uncovered well)	Hand Pump	Tube wells / Bore well	Spring	River / Canal	Tank / Pond / Lake	Others
1	2	32	33	34	35	36	37	38	39	40	41	42	43	44	45	46
61	Moti Bara	0	0	0	0	0	0	0	No	Yes	Yes	No	Yes	No	No	No
62	Moti Dhadheli	0	0	0	0	0	0	0	No	Yes	Yes	No	No	No	Yes	No
63	Nani Dhadheli	0	0	0	0	0	0	0	No	Yes	Yes	No	No	No	No	No
64	Dablara	0	0	0	0	0	0	0	No	Yes	Yes	No	No	No	No	No
65	Mota Natava	0	0	0	0	0	0	0	No	Yes	Yes	No	No	No	No	No
66	Aspur	0	0	0	0	0	0	0	No	Yes	Yes	No	No	Yes	No	No
67	Rupakheda	0	0	0	0	0	0	0	Yes	Yes	Yes	No	No	No	No	No
68	Nes Damorni	0	0	0	0	0	0	0	No	Yes	Yes	No	No	No	No	No
69	Padaliya	0	0	0	0	0	0	0	Yes	No	Yes	No	No	No	No	No
70	Khakhariya	0	0	0	0	0	0	0	Yes	Yes	Yes	Yes	No	No	No	No
71	Bachkariya (East)	0	0	0	0	0	0	0	No	Yes	Yes	No	No	No	No	No
72	Raval Na Varuna	0	0	0	0	0	0	0	No	Yes	Yes	No	No	Yes	No	No
73	Ghani Khunt	0	0	0	0	0	0	0	No	Yes	Yes	No	No	Yes	No	No
74	Mota Borida	0	0	0	0	0	0	0	No	Yes	Yes	Yes	No	Yes	No	No
75	Manawala Borida	0	0	0	0	0	0	0	No	Yes	Yes	Yes	No	Yes	No	No
76	Nana Borida	0	0	0	0	0	0	0	No	Yes	Yes	Yes	No	Yes	No	No
77	Kaliya (Lakhanpur)	0	0	0	0	0	0	0	No	Yes	Yes	Yes	No	Yes	No	No
78	Ghata Vadiya (East)	0	0	0	0	0	0	0	No	Yes	Yes	Yes	No	No	Yes	No
79	Lakhanpur	0	0	0	0	0	0	0	No	Yes	Yes	No	No	No	Yes	No
80	Hadmat	0	0	0	0	0	0	0	No	Yes	Yes	No	No	Yes	No	No
81	Makwana Na Varuna	0	0	0	0	0	0	0	No	Yes	Yes	No	No	Yes	No	No
82	Sukhsar	0	1	8	0	0	0	0	Yes	Yes	Yes	Yes	No	Yes	No	No
83	Bhojela	0	0	0	0	0	0	0	Yes	Yes	Yes	Yes	No	No	No	No
84	Hindoliya	0	0	0	0	0	0	0	No	Yes	Yes	No	No	No	No	No
85	Pati	0	0	0	0	0	0	0	No	Yes	Yes	No	No	No	No	No
86	Affava	0	0	0	0	0	0	0	No	Yes	Yes	No	No	No	No	No
87	Vankaner	0	0	0	0	0	0	0	No	Yes	Yes	Yes	No	No	No	No
88	Khatarpur Na Muvada	0	0	0	0	0	0	0	No	Yes	Yes	No	No	No	No	No
89	Jhab (East)	0	0	0	0	0	0	0	No	Yes	Yes	No	No	No	No	No
90	Kundla	0	0	0	0	0	0	0	No	Yes	Yes	Yes	No	No	No	No

Census of India 2011- Village Directory Amenities and Land use (As in 2009)

Availability of toilet & others Yes / No

Communication and transport facilities (If amenities available code -Yes is given except for Village Pin Code, If not available within the village, the distance range code viz; a for < 5 Kms, b for 5-10 Kms and c for 10+ kms of nearest place where facility is available is given)

47	48	49	50	51	52	53	54	55	56	57	58	59	60	2	1
Community Toilet Including Bath.	Community Toilet Excluding Bath.	Rural Sanitary Mart or Sanitary Hardware Outlet Available Near The Village.	Community Bio- gas or Recycle of Waste for Productive Use.	Post Office (PO)	Sub Post Office (SPO)	Post & Telegraph Office (P&TO)	Village Pin Code	Telephones (Land Lines)	Public Call Office (PCO)	Mobile Phone Coverage	Internet Cafes/Common Service Centre (CSC)	Private Courier Facility	Bus Service (Public & Private)	Name Village	Sr. No.
No	No	No	No	c	c		389172	Yes	c	Yes	Yes	c	Yes	Moti Bara	61
No	Yes	No	No	b	b		389172	Yes	b	Yes	Yes	b	Yes	Moti Dhadheli	62
No	Yes	No	No	c	Yes		389190	Yes	c	Yes	Yes	c	Yes	Nani Dhadheli	63
No	Yes	No	No	c	c		389172	Yes	c	Yes	Yes	c	Yes	Dablara	64
No	No	No	No	c	c		389172	Yes	c	Yes	Yes	c	Yes	Mota Natava	65
No	No	Yes	No	c	c		389172	Yes	c	Yes	Yes	c	Yes	Aspur	66
No	No	Yes	No	c	c		389190	Yes	Yes	Yes	a	c	Yes	Rupakheda	67
No	No	No	No	b	b		389172	Yes	b	Yes	b	b	Yes	Nes Damorni	68
No	No	Yes	No	c	c		389146	Yes	Yes	Yes	Yes	c	Yes	Padaliya	69
No	No	No	No	c	c		389172	Yes	c	Yes	Yes	c	Yes	Khakhariya	70
No	Yes	Yes	No	c	c		389172	Yes	c	Yes	c	c	Yes	Bachkariya (East)	71
No	Yes	No	No	c	c		389172	Yes	Yes	Yes	Yes	c	Yes	Raval Na Varuna	72
No	Yes	No	No	c	c		389172	Yes	c	Yes	Yes	c	Yes	Ghani Khunt	73
No	No	No	No	c	c		389172	Yes	b	Yes	Yes	b	Yes	Mota Borida	74
No	Yes	No	No	c	c		389172	Yes	c	Yes	c	c	Yes	Manawala Borida	75
No	No	No	No	c	c		389172	Yes	c	Yes	Yes	c	Yes	Nana Borida	76
No	No	No	No	c	c		389172	Yes	Yes	Yes	c	c	Yes	Kaliya (Lakhanpur)	77
No	Yes	No	No	c	c		389172	Yes	Yes	Yes	Yes	c	Yes	Ghata Vadiya (East)	78
No	No	No	No	c	Yes		389190	Yes	b	Yes	Yes	b	Yes	Lakhanpur	79
No	No	No	No	c	c		389172	Yes	b	Yes	Yes	b	Yes	Hadmat	80
No	Yes	No	No	c	c		389172	Yes	c	Yes	c	c	Yes	Makwana Na Varuna	81
No	No	Yes	Yes	Yes	c		389190	Yes	Yes	Yes	Yes	Yes	Yes	Sukhsar	82
No	Yes	Yes	Yes	c	Yes		389190	Yes	c	Yes	Yes	c	Yes	Bhojela	83
No	No	No	No	c	c		389190	Yes	c	Yes	Yes	c	Yes	Hindoliya	84
No	No	No	No	c	c		389172	Yes	Yes	Yes	Yes	c	Yes	Pati	85
No	No	Yes	No	c	Yes		389190	Yes	Yes	Yes	Yes	c	Yes	Affava	86
No	No	No	No	c	c		389172	Yes	c	Yes	Yes	c	Yes	Vankaner	87
No	No	No	No	c	c		389172	Yes	b	Yes	b	b	Yes	Khatarpur Na Muvada	88
No	No	No	No	c	Yes		389380	Yes	Yes	Yes	Yes	b	Yes	Jhab (East)	89
No	No	No	No	c	c		389172	Yes	b	Yes	Yes	b	Yes	Kundla	90

Census of India 2011- Village Directory Amenities and Land use (As in 2009)

Communication and transport facilities (If amenities available code -Yes is given except for Village Pin Code, If not available within the village, the distance range code viz; a for < 5 Kms, b for 5-10 Kms and c for 10+ kms of nearest place where facility is available is given)

Village connected to highways, village roads, banks & credit societies (If amenities available code -Yes is given, If not available within the village, the distance range code viz; a for < 5 Kms, b for 5-10 Kms and c for 10+ kms of nearest place where facility is available is given)

Sr. No.	Name Village	Railway Stations	Auto/Modified Autos	Taxis and Vans	Tractors	Cycle-Pulled Rickshaws (Manual & Machine Driven)	Carts Driven by Animals	Sea/River Ferry Service	Connected to National Highway (NH)	Connected to State Highway (SH)	Connected to Major District Road (MDR)	Connected to Others District Road	Pucca Roads	Kutcheha Roads	Water Bounded Macadam (WBM) Roads
1	2	61	62	63	64	65	66	67	68	69	70	71	72	73	74
61	Moti Bara	c	c	c	c		c	c	c	c	Yes	c	Yes	Yes	Yes
62	Moti Dhadheli	b	b	b	Yes		Yes	b	c	c	b	Yes	Yes	Yes	Yes
63	Nani Dhadheli	c	c	c	Yes		Yes	c	c	c	b	Yes	Yes	Yes	Yes
64	Dablara	c	c	c	Yes		Yes	c	c	c	b	Yes	Yes	Yes	Yes
65	Mota Natava	c	c	c	Yes		Yes	c	c	c	a	Yes	Yes	Yes	Yes
66	Aspur	c	c	c	Yes		Yes	c	c	c	c	Yes	Yes	Yes	Yes
67	Rupakheda	c	c	c	c		Yes	c	c	c	Yes	Yes	Yes	Yes	c
68	Nes Damorni	b	b	b	b		b	b	c	c	c	Yes	Yes	Yes	Yes
69	Padaliya	c	c	c	Yes		Yes	c	c	Yes	c	Yes	Yes	Yes	Yes
70	Khakhariya	c	c	c	c		c	c	c	Yes	c	b	Yes	Yes	c
71	Bachkariya (East)	c	c	c	c		c	c	c	Yes	c	Yes	Yes	Yes	Yes
72	Raval Na Varuna	c	c	c	Yes		c	c	c	Yes	a	Yes	Yes	Yes	Yes
73	Ghani Khunt	c	c	c	c		Yes	c	c	Yes	a	a	Yes	Yes	Yes
74	Mota Borida	b	Yes	b	b		b	b	c	Yes	c	Yes	Yes	Yes	Yes
75	Manawala Borida	c	c	Yes	Yes		Yes	c	c	Yes	b	Yes	Yes	Yes	c
76	Nana Borida	c	c	c	c		c	c	c	c	c	Yes	Yes	Yes	Yes
77	Kaliya (Lakhanpur)	c	c	c	Yes		Yes	c	c	Yes	c	Yes	Yes	Yes	Yes
78	Ghata Vadiya (East)	c	c	Yes	Yes		Yes	c	c	c	b	Yes	Yes	Yes	Yes
79	Lakhanpur	b	b	b	Yes		Yes	b	c	Yes	Yes	Yes	Yes	Yes	Yes
80	Hadmat	b	b	b	Yes		Yes	b	c	Yes	b	b	Yes	Yes	Yes
81	Makwana Na Varuna	c	c	c	Yes		c	c	c	Yes	a	a	Yes	Yes	Yes
82	Sukhsar	c	c	Yes	Yes		c	c	c	Yes	a	a	Yes	Yes	Yes
83	Bhojela	c	c	Yes	Yes		Yes	c	c	Yes	Yes	Yes	Yes	Yes	Yes
84	Hindoliya	c	c	c	c		c	c	c	c	b	Yes	Yes	Yes	Yes
85	Pati	c	c	c	c		Yes	c	c	c	a	Yes	Yes	Yes	Yes
86	Affava	c	c	c	Yes		Yes	c	c	c	a	Yes	Yes	Yes	Yes
87	Vankaner	c	c	c	Yes		Yes	c	c	c	c	Yes	Yes	Yes	Yes
88	Khatarpur Na Muvada	b	b	b	Yes		b	b	c	b	b	Yes	Yes	Yes	Yes
89	Jhab (East)	b	b	b	Yes		Yes	b	c	Yes	b	Yes	Yes	Yes	Yes
90	Kundla	b	Yes	Yes	Yes		Yes	b	c	b	b	Yes	Yes	Yes	Yes

Census of India 2011- Village Directory Amenities and Land use (As in 2009)

Village connected to highways, village roads, banks & credit societies (If amenities available code -Yes is given, If not available within the village, the distance range code viz; a for < 5 Kms, b for 5-10 Kms and c for 10+ kms of nearest place where facility is available is given)

Availability of miscellaneous facilities (If amenities available code - Yes is given, If not available within the village, the distance range code viz; a for < 5 Kms, b for 5-10 Kms and c for 10+ kms of nearest place where facility is available is given)

75	76	77	78	79	80	81	82	83	84	85	86	87	88	2	1
Navigable Waterway (River/Canal) (NW)	Footpaths (FP)	Commercial & Co-operative Banks	ATM	Agricultural Credit Societies	Self-Help Group (SHG)	Public Distribution System (PDS) Shop	Mandis / Regular Market	Weekly Haat	Agricultural Marketing Society	Integrated Child Development Scheme (Nutritional Centres)	Anganwadi Centre (Nutritional Centres)	Others (Nutritional Centres)	ASHA (Accredited Social Health Activist)	Name Village	Sr. No.
c	Yes	c	c	c	Yes	c	c	c	c	c	Yes	Yes	Yes	Moti Bara	61
b	Yes	b	b	b	Yes	Yes	b	b	b	b	Yes	Yes	Yes	Moti Dhadheli	62
c	Yes	c	c	c	Yes	Yes	c	c	c	c	Yes	Yes	Yes	Nani Dhadheli	63
c	Yes	c	c	c	Yes	Yes	c	c	c	c	Yes	Yes	Yes	Dablara	64
c	Yes	c	c	c	Yes	Yes	c	c	c	c	Yes	Yes	Yes	Mota Natava	65
c	Yes	c	c	c	Yes	Yes	c	c	c	c	Yes	Yes	Yes	Aspur	66
c	Yes	c	c	c	Yes	c	c	c	c	c	Yes	Yes	Yes	Rupakheda	67
b	Yes	b	b	b	Yes	b	Yes	Yes	b	b	Yes	Yes	Yes	Nes Damorni	68
c	Yes	c	c	c	Yes	Yes	c	c	c	c	Yes	Yes	Yes	Padaliya	69
c	Yes	c	c	c	Yes	c	c	c	c	c	Yes	Yes	Yes	Khakhariya	70
c	Yes	c	c	c	Yes	c	c	c	c	c	Yes	Yes	Yes	Bachkariya (East)	71
c	Yes	c	c	c	Yes	c	c	c	c	c	Yes	Yes	Yes	Raval Na Varuna	72
c	Yes	c	c	c	Yes	Yes	c	c	c	c	Yes	Yes	c	Ghani Khunt	73
b	Yes	b	b	Yes	Yes	b	b	b	b	b	Yes	Yes	Yes	Mota Borida	74
c	Yes	c	c	c	Yes	c	c	c	c	c	Yes	Yes	Yes	Manawala Borida	75
c	Yes	c	c	c	Yes	c	c	c	c	c	Yes	Yes	Yes	Nana Borida	76
c	Yes	c	c	c	Yes	Yes	c	c	c	c	Yes	Yes	Yes	Kaliya (Lakhanpur)	77
c	Yes	c	c	c	Yes	c	c	c	c	c	Yes	Yes	Yes	Ghata Vadiya (East)	78
b	Yes	b	b	b	Yes	Yes	b	b	b	b	Yes	Yes	Yes	Lakhanpur	79
b	Yes	b	b	b	Yes	Yes	b	b	b	b	Yes	Yes	Yes	Hadmat	80
c	Yes	c	c	c	Yes	Yes	c	c	c	c	Yes	Yes	c	Makwana Na Varuna	81
c	Yes	Yes	c	Yes	Yes	Yes	Yes	Yes	Yes	c	Yes	Yes	c	Sukhsar	82
c	Yes	c	c	c	Yes	Yes	c	c	c	c	Yes	Yes	Yes	Bhojela	83
c	Yes	c	c	c	Yes	Yes	c	c	c	c	Yes	Yes	Yes	Hindoliya	84
c	Yes	c	c	c	Yes	Yes	c	c	c	c	Yes	Yes	Yes	Pati	85
c	Yes	c	c	c	Yes	Yes	c	c	c	c	Yes	Yes	Yes	Affava	86
c	Yes	c	c	c	Yes	c	c	c	c	c	Yes	Yes	Yes	Vankaner	87
b	Yes	b	b	b	Yes	Yes	b	b	b	b	Yes	Yes	b	Khatarpur Na Muvada	88
b	Yes	b	b	b	Yes	c	b	b	b	b	Yes	Yes	Yes	Jhab (East)	89
b	Yes	b	b	b	Yes	Yes	b	b	b	b	Yes	Yes	Yes	Kundla	90

Census of India 2011- Village Directory Amenities and Land use (As in 2009)

Availability of miscellaneous facilities (If amenities available code -
Yes is given, If not available within the village, the distance range
code viz; a for < 5 Kms, b for 5-10 Kms and c for 10+ kms of
nearest place where facility is available is given)

Availability of electricity (Yes/No)

Sr. No.	Name Village	Community Centre With/ Without TV	Sports Field	Sports Club / Recreation Centre	Cinema / Video Hall	Public Library	Public Reading Room	Newspaper Supply	Assembly Polling Station	Birth & Death Registration Office	Power Supply for Domestic Use (ED)	Power Supply for Agricultural Use (EAG)	Power Supply for Commercial Use (EC)	Power Supply for All Uses (EA)
1	2	89	90	91	92	93	94	95	96	97	98	99	100	101
61	Moti Bara	c	c	c	c	c	c	Yes	Yes	Yes	Yes	Yes	Yes	Yes
62	Moti Dhadheli	b	b	b	b	b	b	Yes	Yes	Yes	Yes	Yes	Yes	Yes
63	Nani Dhadheli	c	c	c	c	c	c	Yes	Yes	Yes	Yes	Yes	Yes	Yes
64	Dablara	c	c	c	c	c	c	Yes	Yes	Yes	Yes	Yes	Yes	Yes
65	Mota Natava	c	c	c	c	c	c	Yes	Yes	Yes	Yes	Yes	Yes	Yes
66	Aspur	c	c	c	c	c	c	Yes	Yes	Yes	Yes	Yes	Yes	Yes
67	Rupakheda	c	Yes	c	c	c	c	Yes	Yes	Yes	Yes	Yes	Yes	Yes
68	Nes Damorni	b	b	b	b	b	b	Yes	Yes	Yes	Yes	Yes	Yes	Yes
69	Padaliya	c	Yes	c	c	Yes	c	Yes	Yes	Yes	Yes	Yes	Yes	Yes
70	Khakhariya	c	c	c	c	c	c	Yes	Yes	Yes	Yes	Yes	Yes	Yes
71	Bachkariya (East)	Yes	c	c	c	c	c	Yes	Yes	Yes	Yes	Yes	Yes	Yes
72	Raval Na Varuna	c	c	c	c	c	c	Yes	Yes	Yes	Yes	Yes	Yes	Yes
73	Ghani Khunt	c	c	c	c	c	c	Yes	Yes	Yes	Yes	Yes	Yes	Yes
74	Mota Borida	b	b	b	b	b	b	Yes	Yes	Yes	Yes	Yes	Yes	Yes
75	Manawala Borida	Yes	c	c	c	c	Yes	Yes	Yes	Yes	Yes	Yes	Yes	Yes
76	Nana Borida	c	c	c	c	c	c	Yes	Yes	Yes	Yes	Yes	Yes	Yes
77	Kaliya (Lakhanpur)	c	c	c	c	c	c	Yes	Yes	Yes	Yes	Yes	Yes	Yes
78	Ghata Vadiya (East)	c	c	c	c	c	c	Yes	Yes	Yes	Yes	Yes	Yes	Yes
79	Lakhanpur	Yes	Yes	b	b	b	b	Yes	Yes	Yes	Yes	Yes	Yes	Yes
80	Hadmat	b	b	b	b	b	b	Yes	Yes	Yes	Yes	Yes	Yes	Yes
81	Makwana Na Varuna	c	c	c	c	c	c	Yes	Yes	c	Yes	Yes	Yes	Yes
82	Sukhsar	Yes	Yes	c	c	c	c	Yes	Yes	Yes	Yes	Yes	Yes	Yes
83	Bhojela	Yes	c	c	c	c	c	Yes	Yes	Yes	Yes	Yes	Yes	Yes
84	Hindoliya	c	c	c	c	c	c	Yes	Yes	Yes	Yes	Yes	Yes	Yes
85	Pati	Yes	c	c	c	c	c	Yes	Yes	Yes	Yes	Yes	Yes	Yes
86	Affava	c	c	c	c	c	c	Yes	Yes	Yes	Yes	Yes	Yes	Yes
87	Vankaner	Yes	c	c	c	c	c	Yes	Yes	Yes	Yes	Yes	Yes	Yes
88	Khatarpur Na Muvada	Yes	b	b	b	b	b	Yes	Yes	Yes	Yes	Yes	Yes	Yes
89	Jhab (East)	Yes	b	b	c	b	b	Yes	Yes	Yes	Yes	Yes	Yes	Yes
90	Kundla	Yes	b	b	b	b	b	Yes	Yes	Yes	Yes	Yes	Yes	Yes

Census of India 2011- Village Directory Amenities and Land use (As in 2009)

Land Use

Nearest Town	Area under different types of land use (in hectares rounded up to one decimal place)								Name Village	Sr. No.
102	103	104	105	106	107	108	109	2	1	
Name	Distance Range Code i.e. a for < 5 Kms, b for 5-10 Kms & c for 10+ kms.	Forests	Area Under Non-Agricultural Uses	Barren and Un-Cultivable Land	Permanent Pastures and Other Grazing Lands	Land Under Miscellaneous Tree Crops etc.	Culturable Waste Land	Name Village	Sr. No.	
JHALOD	c	37.1	0	1.8	0	0	0	Moti Bara	61	
SANTRAMPUR	c	211.9	23	44.5	25.3	0	0	Moti Dhadheli	62	
SANTRAMPUR	c	0	21.4	31.8	0	0	0	Nani Dhadheli	63	
SANTRAMPUR	c	0	0	11.4	6.6	0	0	Dablara	64	
SANTRAMPUR	c	0	0	59.4	0	0	1.2	Mota Natava	65	
SANTRAMPUR	c	0	0	12.4	9.2	0	0	Aspur	66	
SANTRAMPUR	c	0	0.6	10.7	12.6	0	0	Rupakheda	67	
JHALOD	c	0	0	0	6.4	0	1.7	Nes Damorni	68	
JHALOD	c	0	0	12	11.4	0	0	Padaliya	69	
SANTRAMPUR	c	0	0	4.1	2.3	0	0	Khakhariya	70	
SANTRAMPUR	c	0	0	7.6	5.2	0	0	Bachkariya (East)	71	
SANTRAMPUR	c	0	0	0	0	0	28.4	Raval Na Varuna	72	
SANTRAMPUR	c	0	0	0	11.1	0	5	Ghani Khunt	73	
JHALOD	b	0	0	4.6	2	0	0	Mota Borida	74	
JHALOD	c	0	0	2.1	4.1	0	0	Manawala Borida	75	
JHALOD	c	0	0	10.1	15.2	0	0	Nana Borida	76	
JHALOD	c	0	0	25.5	12.8	0	0	Kaliya (Lakhanpur)	77	
JHALOD	c	0	0	45	20.4	0	0	Ghata Vadiya (East)	78	
JHALOD	b	0	0	216.5	7	0	0	Lakhanpur	79	
JHALOD	b	0	13.4	2.4	35	0	0	Hadmat	80	
SANTRAMPUR	c	0	0	0	12.3	0	0	Makwana Na Varuna	81	
SANTRAMPUR	c	0	0	0	12.2	0	0	Sukhsar	82	
SANTRAMPUR	c	0	0	15.7	11.8	18.7	1.3	Bhojela	83	
SANTRAMPUR	c	0	1.2	63.1	0	11.4	0	Hindoliya	84	
SANTRAMPUR	c	0	0	0	1.6	0	0	Pati	85	
SANTRAMPUR	c	0	0	42.3	4.1	0	0	Affava	86	
JHALOD	c	0	0	17	18	0	0	Vankaner	87	
JHALOD	b	0	0	13.3	1.2	0	0	Khatarpur Na Muvada	88	
JHALOD	b	0	0	18	0	0	0	Jhab (East)	89	
JHALOD	b	61	0	41.1	0	0	0	Kundla	90	

**Census of India 2011- Village Directory
Amenities and Land use (As in 2009)**

Land Use

Sr. No.	Name Village	Area under different types of land use (in hectares rounded up to one decimal place)									Area irrigated by source (in hectare).			Name of three most important commodities manufactured		
		Fallow Lands Other Than Current Fallows	Current Fallows	Net Area Sown	Total Irrigated Land Area	Total Un-irrigated Land Area	Canals (C)	Wells/Tube-Wells (W/TW)	Tanks/Lakes (T/L)	Water Falls (WF)	Others (O)	First	Second	Third		
1	2	110	111	112	113	114	115	116	117	118	119	120	121	122		
61	Moti Bara	0	52.2	122.7	0	122.7	0	0	0	0	0					
62	Moti Dhadheli	0	0	351.3	40	311.3	0	40	0	0	0					
63	Nani Dhadheli	0	0	190.2	50	140.2	0	50	0	0	0					
64	Dablara	0	0	190	50	140	0	50	0	0	0					
65	Mota Natava	0	1.2	637.2	140	497.2	0	140	0	0	0					
66	Aspur	0	0	162	12	150	0	12	0	0	0					
67	Rupakheda	0	0	244.8	15	229.8	0	15	0	0	0					
68	Nes Damorni	0	0	30.9	0	30.9	0	0	0	0	0					
69	Padaliya	0	0	85.4	10	75.4	0	10	0	0	0					
70	Khakhariya	0	0	40	10	30	0	10	0	0	0					
71	Bachkariya (East)	0	0	96	30	66	0	30	0	0	0					
72	Raval Na Varuna	0	0	157.7	0	157.7	0	0	0	0	0					
73	Ghani Khunt	27	0	153.1	0	153.1	0	0	0	0	0					
74	Mota Borida	0	0	78.6	0	78.6	0	0	0	0	0					
75	Manawala Borida	0	0	45.2	0	45.2	0	0	0	0	0					
76	Nana Borida	0	0	118.2	0	118.2	0	0	0	0	0					
77	Kaliya (Lakhanpur)	0	0	246.8	0	246.8	0	0	0	0	0					
78	Ghata Vadiya (East)	0	0	60.5	10.1	50.4	0	10.1	0	0	0					
79	Lakhanpur	0	0	469.2	200.2	269	0	200.2	0	0	0					
80	Hadmat	0	0	263	10	253	0	10	0	0	0					
81	Makwana Na Varuna	0	7.4	133	0	133	0	0	0	0	0					
82	Sukhsar	24.6	0	222	0	222	0	0	0	0	0					
83	Bhojela	5.4	0	465.7	360.6	105.1	0	360.6	0	0	0					
84	Hindoliya	0	0	463.4	0	463.4	0	0	0	0	0					
85	Pati	7.8	0.1	148.3	0	148.3	0	0	0	0	0					
86	Affava	0	0	421.6	60	361.6	0	60	0	0	0					
87	Vankaner	0	0	199	15	184	0	15	0	0	0					
88	Khatarpur Na Muvada	0	0	145.9	0	145.9	0	0	0	0	0					
89	Jhab (East)	0	0	150.3	60	90.3	0	60	0	0	0					
90	Kundla	0	0	246	30	216	0	30	0	0	0					

Census of India 2011- Village Directory Amenities and Land use (As in 2009)

Number of educational amenities available. (If not available within the village, the distance range code viz; a for < 5 Kms, b for 5-10 Kms and c for 10+ kms of nearest place where facility is available is given).

Sr. No.	Name Village	Location Code No.	Total Area of The Village (In Hectares Rounded Up to One Decimal Place)	Total Population (2011 Census)	Number of Households (2011 Census)	Pre-Primary School (PP)	Primary School (P)	Middle School (M)	Secondary School (S)	Senior Secondary School (SS)	Degree College of Arts Science & Commerce (ASC)	Engineering College (EC)	Medical College (MC)	Management Institute (MI)
1	2	3	4	5	6	7	8	9	10	11	12	13	14	15
CD Block:-Fatepura (0169)														
91	Patadiya	519082	157.6	1617	304	c	2		b	b	c	c	c	c
92	Hingla	519083	221.7	2641	420	c	4		c	c	c	c	c	c
93	Kanthagar	519084	609.9	4750	752	c	5		a	a	c	c	c	c
94	Sagdapada	519085	868.5	6734	1151	c	10		c	b	c	c	c	c
95	Margala	519086	1150.4	8522	1447	c	8		1	c	c	c	c	c
96	Javesi	519087	788.8	3909	650	c	4		b	b	c	c	c	c
Block Total			32375.7	238116	39714	0	237	0	27	7	0	0	0	0

Census of India 2011- Village Directory Amenities and Land use (As in 2009)

Number of educational amenities available. (If not available within the village, the distance range code viz; a for < 5 Kms, b for 5-10 Kms and c for 10+ kms of nearest place where facility is available is given).

Number of Medical Amenities available. (If not available within the village, the distance range code viz; a for < 5 Kms, b for 5-10 Kms and c for 10+ kms of nearest place where facility is available is given).

16	17	18	19	20	21	22	23	24	25	26	27	28	29	30	31	2	1
Polytechnic (Pt)	Vocational Training School /ITI	Non-Formal Training Centre (NFTC)	Special School for Disabled (SSD)	Others (Specify)	Community Health Centre (CHC)	Primary Health Centre (PHC)	Primary Health Sub Centre (PHS)	Maternity and Child Welfare Centre (MCW)	T.B. Clinic (TBC)	Hospital-Allopathic (HA)	Hospital-Alternative Medicine (HO)	Dispensary (D)	Veterinary Hospital (VH)	Mobile Health Clinic (MHC)	Family Welfare Centre (FWC)	Name Village	Sr. No.
c	c	c	c		b	b	1	b	b	b	c	b	b	b	b	Patadiya	91
c	c	c	c		b	a	b	b	b	b	c	b	b	c	c	Hingla	92
c	c	c	c		a	a	1	c	c	c	c	a	a	c	a	Kanthagar	93
c	c	c	c		b	a	1	a	b	c	c	b	b	c	b	Sagdapada	94
c	c	c	c		c	1	1	c	c	c	a	c	c	c	c	Margala	95
c	c	c	c		b	a	1	b	b	b	c	b	1	c	b	Javesi	96
0	1	0	0	0	1	8	43	0	0	0	0	0	4	1	0		

**Census of India 2011- Village Directory
Amenities and Land use (As in 2009)**

Sr. No.	Name Village	Number of Non-Government Medical Amenities available.							Availability of drinking water - Yes / No							
		Charitable Non Govt. Hospital/Nursing Home.	Medical Practitioner With MBBS Degree	Medical Practitioner With Other Degree	Medical Practitioner With No Degree	Traditional Practitioner and Faith Healer	Medicine Shop	Others	Tap Water (Treated/Untreated)	Well Water (Covered / Uncovered well)	Hand Pump	Tube wells / Bore well	Spring	River / Canal	Tank / Pond / Lake	Others
1	2	32	33	34	35	36	37	38	39	40	41	42	43	44	45	46
91	Patadiya	0	0	0	0	0	0	0	No	Yes	Yes	No	No	No	No	No
92	Hingla	0	0	0	0	0	0	0	No	Yes	Yes	Yes	No	No	No	No
93	Kanthagar	0	0	0	0	0	0	0	No	Yes	Yes	No	No	No	Yes	No
94	Sagdapada	0	0	0	0	0	0	0	No	Yes	Yes	Yes	No	Yes	Yes	No
95	Margala	0	0	0	0	0	0	0	No	Yes	Yes	Yes	No	Yes	Yes	No
96	Javesi	0	0	0	0	0	0	0	No	Yes	Yes	No	No	No	No	No
Block Total		0	1	8	0	0	5	0	21	90	96	24	2	27	22	0

Census of India 2011- Village Directory Amenities and Land use (As in 2009)

Availability of toilet & others Yes / No

Communication and transport facilities (If amenities available code -Yes is given except for Village Pin Code, If not available within the village, the distance range code viz; a for < 5 Kms, b for 5-10 Kms and c for 10+ kms of nearest place where facility is available is given)

47	48	49	50	51	52	53	54	55	56	57	58	59	60	2	1
Community Toilet Including Bath.	Community Toilet Excluding Bath.	Rural Sanitary Mart or Sanitary Hardware Outlet Available Near The Village.	Community Bio- gas or Recycle of Waste for Productive Use.	Post Office (PO)	Sub Post Office (SPO)	Post & Telegraph Office (P&TO)	Village Pin Code	Telephones (Land Lines)	Public Call Office (PCO)	Mobile Phone Coverage	Internet Cafes/Common Service Centre (CSC)	Private Courier Facility	Bus Service (Public & Private)	Name Village	Sr. No.
No	No	No	No	c	c		389172	Yes	Yes	Yes	Yes	c	Yes	Patadiya	91
No	No	No	No	c	c		389172	Yes	c	Yes	Yes	c	Yes	Hingla	92
No	No	No	No	c	c		389172	Yes	Yes	Yes	Yes	c	Yes	Kanthagar	93
No	Yes	No	No	c	Yes		389190	Yes	Yes	Yes	Yes	c	Yes	Sagdapada	94
No	Yes	No	No	c	Yes		389190	Yes	Yes	Yes	Yes	a	Yes	Margala	95
No	No	No	No	c	Yes		389190	Yes	Yes	Yes	Yes	c	Yes	Javesi	96
0	22	8	3	2	21	0	96	95	24	96	74	1	96		

Census of India 2011- Village Directory Amenities and Land use (As in 2009)

Communication and transport facilities (If amenities available code -Yes is given except for Village Pin Code, If not available within the village, the distance range code viz; a for < 5 Kms, b for 5-10 Kms and c for 10+ kms of nearest place where facility is available is given)

Village connected to highways, village roads, banks & credit societies (If amenities available code -Yes is given, If not available within the village, the distance range code viz; a for < 5 Kms, b for 5-10 Kms and c for 10+ kms of nearest place where facility is available is given)

Sr. No.	Name Village	Railway Stations	Auto/Modified Autos	Taxis and Vans	Tractors	Cycle-Pulled Rickshaws (Manual & Machine Driven)	Carts Driven by Animals	Sea/River Ferry Service	Connected to National Highway (NH)	Connected to State Highway (SH)	Connected to Major District Road (MDR)	Connected to Others District Road	Pucca Roads	Katchcha Roads	Water Bounded Macadam (WBM) Roads
1	2	61	62	63	64	65	66	67	68	69	70	71	72	73	74
91	Patadiya	c	Yes	Yes	Yes		Yes	c	c	c	b	Yes	Yes	Yes	Yes
92	Hingla	c	Yes	Yes	Yes		Yes	c	c	c	a	Yes	Yes	Yes	Yes
93	Kanthagar	c	c	c	Yes		c	c	c	c	c	Yes	Yes	Yes	Yes
94	Sagdapada	c	Yes	Yes	Yes		Yes	c	c	c	Yes	Yes	Yes	Yes	Yes
95	Margala	a	Yes	Yes	Yes		Yes	a	a	c	Yes	Yes	Yes	Yes	Yes
96	Javesi	c	c	c	c		c	c	c	c	b	Yes	Yes	Yes	Yes
Block Total		0	12	22	54	0	55	0	0	14	29	73	94	93	88

Census of India 2011- Village Directory Amenities and Land use (As in 2009)

Village connected to highways, village roads, banks & credit societies (If amenities available code -Yes is given, If not available within the village , the distance range code viz; a for < 5 Kms, b for 5-10 Kms and c for 10+ kms of nearest place where facility is available is given)

Availability of miscellaneous facilities (If amenities available code -Yes is given, If not available within the village, the distance range code viz; a for < 5 Kms, b for 5-10 Kms and c for 10+ kms of nearest place where facility is available is given)

Navigable Waterway (River/Canal) (NW)	Footpaths (FP)	Commercial & Co-operative Banks	ATM	Agricultural Credit Societies	Self-Help Group (SHG)	Public Distribution System (PDS) Shop	Mandis / Regular Market	Weekly Haat	Agricultural Marketing Society	Integrated Child Development Scheme (Nutritional Centres)	Anganwadi Centre (Nutritional Centres)	Others (Nutritional Centres)	ASHA (Accredited Social Health Activist)	Name Village	Sr. No.
75	76	77	78	79	80	81	82	83	84	85	86	87	88	2	1
c	Yes	c	c	c	Yes	Yes	c	c	c	c	Yes	Yes	Yes	Patadiya	91
c	Yes	c	c	c	Yes	Yes	c	c	c	c	Yes	Yes	Yes	Hingla	92
c	Yes	c	c	c	Yes	Yes	c	c	c	c	Yes	Yes	Yes	Kanthagar	93
c	Yes	c	c	c	Yes	Yes	c	c	c	c	Yes	Yes	Yes	Sagdapada	94
a	Yes	a	a	a	Yes	Yes	Yes	a	a	a	Yes	Yes	Yes	Margala	95
c	Yes	c	c	c	Yes	Yes	c	c	c	c	Yes	Yes	Yes	Javesi	96
0	96	4	0	4	95	56	6	4	2	1	96	96	89		

Census of India 2011- Village Directory Amenities and Land use (As in 2009)

Availability of miscellaneous facilities (If amenities available code -
Yes is given, If not available within the village, the distance range
code viz; a for < 5 Kms, b for 5-10 Kms and c for 10+ kms of
nearest place where facility is available is given)

Availability of electricity (Yes/No)

Sr. No.	Name Village	Community Centre With/ Without TV	Sports Field	Sports Club / Recreation Centre	Cinema / Video Hall	Public Library	Public Reading Room	Newspaper Supply	Assembly Polling Station	Birth & Death Registration Office	Power Supply for Domestic Use (ED)	Power Supply for Agricultural Use (EAG)	Power Supply for Commercial Use (EC)	Power Supply for All Uses (EA)
1	2	89	90	91	92	93	94	95	96	97	98	99	100	101
91	Patadiya	Yes	c	c	c	c	c	Yes	Yes	Yes	Yes	Yes	Yes	Yes
92	Hingla	Yes	c	c	c	c	c	Yes	Yes	Yes	Yes	Yes	Yes	Yes
93	Kanthagar	c	c	c	c	c	c	Yes	Yes	Yes	Yes	Yes	Yes	Yes
94	Sagdapada	Yes	c	c	c	c	c	Yes	Yes	Yes	Yes	Yes	Yes	Yes
95	Margala	Yes	a	a	a	a	a	Yes	Yes	Yes	Yes	Yes	Yes	Yes
96	Javesi	c	c	c	c	c	c	Yes	Yes	Yes	Yes	Yes	Yes	Yes
Block Total		23	11	0	0	4	3	96	96	93	96	96	96	96

Census of India 2011- Village Directory Amenities and Land use (As in 2009)

Land Use

Nearest Town		Area under different types of land use (in hectares rounded up to one decimal place)							
Name	Distance Range Code i.e. a for < 5 Kms, b for 5-10 Kms & c for 10+ kms.	Forests	Area Under Non-Agricultural Uses	Barren and Un-Cultivable Land	Permanent Pastures and Other Grazing Lands	Land Under Miscellaneous Tree Crops etc.	Culturable Waste Land	Name Village	Sr. No.
102	103	104	105	106	107	108	109	2	1
JHALOD	c	0	0	12.1	0	0	0	Patadiya	91
SANTRAMPUR	c	0	0	53.8	7.9	0	0	Hingla	92
JHALOD	c	0	0	52.3	0	0	0	Kanthagar	93
SANTRAMPUR	c	48.5	0	198.8	8.5	0	0	Sagdapada	94
SANTRAMPUR	c	386.3	0	35.9	52.6	0	0	Margala	95
JHALOD	c	364.7	0	31.4	0	0	0	Javesi	96
0	0	3816.8	493.3	2173.6	1441.9	254.6	1564		

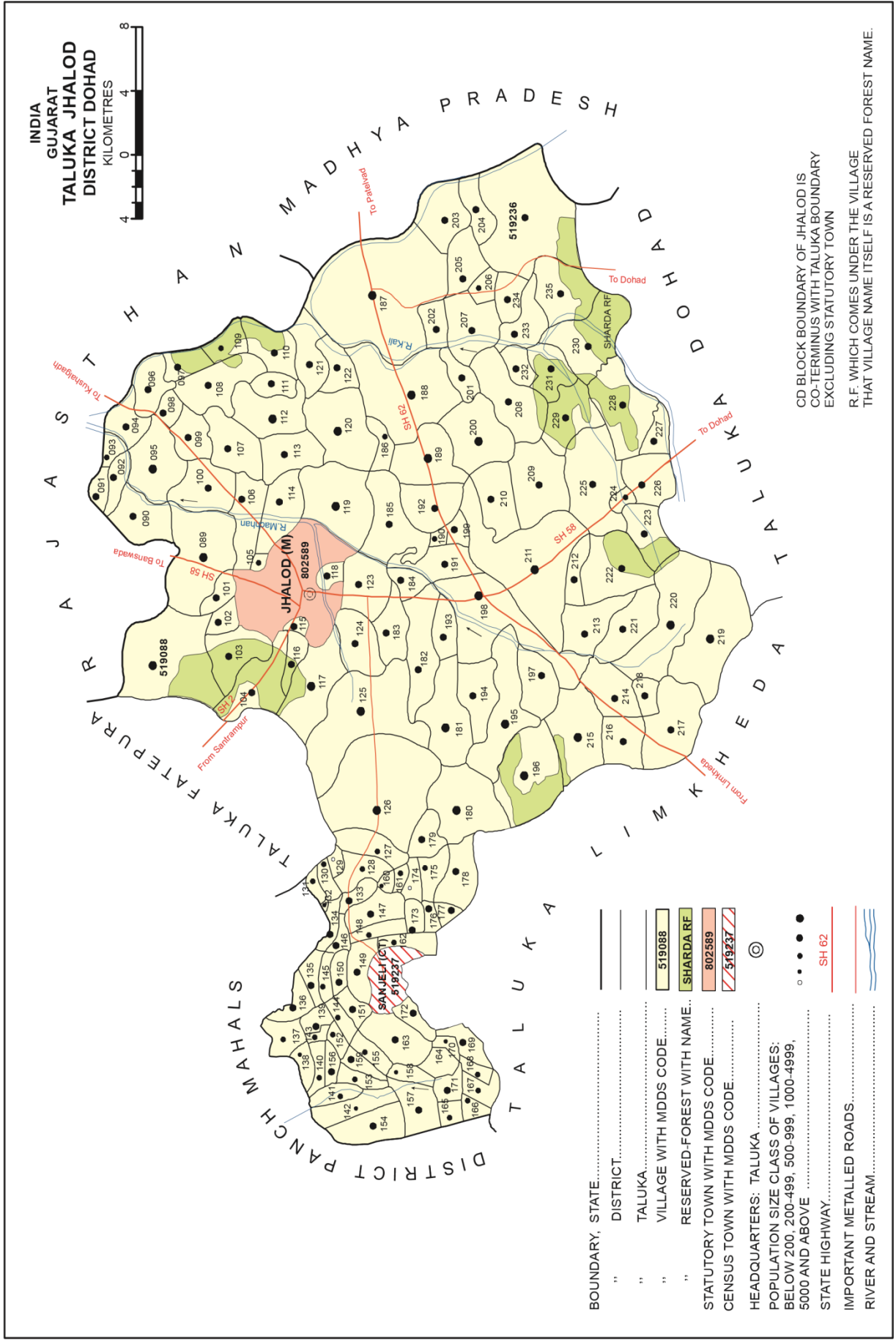
**Census of India 2011- Village Directory
Amenities and Land use (As in 2009)**

Land Use

Sr. No.	Name Village	Area under different types of land use (in hectares rounded up to one decimal place)										Area irrigated by source (in hectare).			Name of three most important commodities manufactured		
		Fallow Lands Other Than Current Fallows	Current Fallows	Net Area Sown	Total Irrigated Land Area	Total Un-irrigated Land Area	Canals (C)	Wells/Tube-Wells (W/TW)	Tanks/Lakes (T/L)	Water Falls (WF)	Others (O)	First	Second	Third			
1	2	110	111	112	113	114	115	116	117	118	119	120	121	122			
91	Patadiya	0	0	145.5	90	55.5	0	90	0	0	0						
92	Hingla	0	0	160	35	125	0	35	0	0	0						
93	Kanthagar	11.7	0	546	75	471	0	75	0	0	0						
94	Sagdapada	0	0	612.7	40	572.7	0	40	0	0	0						
95	Margala	0	0	675.6	400	275.6	150	150	100	0	0						
96	Javesi	0	0	392.7	80	312.7	0	80	0	0	0						
Block Total		518.2	315.1	21797.8	3940.4	17857.2	370.3	3269.1	301	0							

TALUKA/C.D.BLOCK

JHALOD



INDIA
GUJARAT
TALUKA JHALOD
DISTRICT DOHAD
KILOMETRES



- BOUNDARY, STATE.....
- " DISTRICT.....
- " TALUKA.....
- " VILLAGE WITH MDDS CODE.....
- " RESERVED-FOREST WITH NAME..
- STATUTORY TOWN WITH MDDS CODE.....
- CENSUS TOWN WITH MDDS CODE.....
- HEADQUARTERS: TALUKA
- POPULATION SIZE CLASS OF VILLAGES:
BELOW 200, 200-499, 500-999, 1000-4999,
5000 AND ABOVE
- STATE HIGHWAY.....
- IMPORTANT METALLED ROADS.....
- RIVER AND STREAM.....

CD BLOCK BOUNDARY OF JHALOD IS
CO-TERMINUS WITH TALUKA BOUNDARY
EXCLUDING STATUTORY TOWN
R.F. WHICH COMES UNDER THE VILLAGE
THAT VILLAGE NAME ITSELF IS A RESERVED FOREST NAME.

(C) Alphabetical List of Villages (Jhalod Taluka)

Sr. No.	Name of Village	2011 Census Location Code Number	2001 Census Location Code Number	Sr. No.	Name of Village	2011 Census Location Code Number	2001 Census Location Code Number
1	2	3	4	1	2	3	4
1	Amba	519220	01284700	40	Garadiya	519178	01280500
2	Amba Jharan	519093	01271900	41	Garadu	519088	01271400
3	Anika	519136	01276200	42	Gasali	519173	01280000
4	Anvarpura	519101	01272700	43	Ghensva	519097	01272300
5	Bachkariya	519170	01279700	44	Ghodiya	519121	01274700
6	Bajarvada	519124	01275000	45	Golana	519218	01284500
7	Bambela	519090	01271600	46	Govinda Talai	519149	01277500
8	Bhaman	519146	01277200	47	Gultora	519233	01286000
9	Bhamela	519176	01280300	48	Hadmat Khunta	519099	01272500
10	Bhanpur	519177	01280400	49	Hirola	519126	01275200
11	Bilwani	519221	01284800	50	Itadi	519148	01277400
12	Boda Dungar	519179	01280600	51	Jafarpura	519113	01273900
13	Bodiya Bhint	519131	01275700	52	Jaror	519130	01275600
14	Chakaliya	519187	01281400	53	Jasuni	519154	01278000
15	Chakisana	519133	01275900	54	Jetpur	519117	01274300
16	Chamariya	519163	01279000	55	Jitpura	519141	01276700
17	Chandana Muvada	519166	01279300	56	Kachaldhara	519203	01283000
18	Chatka	519204	01283100	57	Kadval	519125	01275100
19	Chhasiya	519096	01272200	58	Kadvana Pad	519152	01277800
20	Chhayan	519236	01286300	59	Kakreli	519145	01277100
21	Chitrodiya	519114	01274000	61	Kaligam (Gujar)	519228	01285500
22	Dageriya	519223	01285000	62	Kaligam (Inami)	519227	01285400
23	Dantiya	519231	01285800	63	Kaliya Talav	519105	01273100
24	Devjini Sarasvani	519115	01274100	60	Kaljini Sarsavani	519116	01274200
25	Dhalsimal	519128	01275400	64	Kalyanpura	519168	01279500
26	Dhamena	519129	01275500	65	Kanji Khedi	519143	01276900
27	Dhara Dungar	519229	01285600	66	Kankara Kuva	519202	01282900
28	Dhavadiya	519089	01271500	67	Karamba	519180	01280700
29	Dhavdi Faliya	519132	01275800	68	Karath	519211	01283800
30	Dhedhiya	519159	01278500	69	Kavdana Muvada	519167	01279400
31	Dhedhiyano Nalo	519158	01278400	70	Khakhariya	519122	01274800
32	Dhola Khakhara	519205	01283200	71	Kharsana	519100	01272600
33	Doka Talavdi	519153	01277900	72	Kharvani	519196	01282300
34	Doki	519161	01278800	73	Kheda	519092	01271800
35	Dungra	519135	01276100	74	Kota	519151	01277700
36	Dungri	519215	01284200	75	Kotda	519206	01283300
37	Fulpura	519108	01273400	76	Kunda	519127	01275300
38	Galana Pad	519155	01278100	77	Kuni	519194	01282100
39	Gamdi	519112	01273800	78	Lavara	519137	01276300
				79	Lilva Deva	519199	01282600

Sr. No.	Name of Village	2011 Census Location Code Number	2001 Census Location Code Number
1	2	3	4
80	Lilva Pokar	519190	01281700
81	Lilva Thakor	519192	01281900
82	Limdi	519198	01282500
83	Lunjana Muvada	519165	01279200
84	Maghanisar	519098	01272400
85	Mahudi	519095	01272100
86	Malvasi	519200	01282700
87	Mandli	519171	01279800
88	Melaniya	519118	01274400
89	Mirakhedi	519226	01285300
90	Moli	519147	01277300
91	Mota Kaliya	519175	01280200
92	Moti Handi	519222	01284900
93	Mudaheda	519189	01281600
94	Mun Khosla	519106	01273200
95	Mundha	519217	01284400
96	Nana Kaliya	519174	01280100
97	Nani Handi	519212	01283900
98	Nansalai	519123	01274900
99	Nariyani Muvadi	519164	01279100
100	Nenki	519156	01278200
101	Nime Varod	519193	01282000
102	Paniya	519186	01281300
103	Pareva	519213	01284000
104	Parthampur	519209	01283600
105	Patela	519160	01278700
106	Pavdi (Inami)	519225	01285200
107	Pethapur	519188	01281500
108	Pichhoda	519169	01279600
109	Pipaliya	519214	01284100
110	Piplet	519201	01282800
111	Pratappura	519172	01279900
112	Rajadiya	519091	01271700
113	Rajpur	519103	01272900
114	Raliati Gujjar	519232	01285900
115	Raliyati Bhura	519208	01283500

Sr. No.	Name of Village	2011 Census Location Code Number	2001 Census Location Code Number
1	2	3	4
116	Rampura	519110	01273600
117	Raniyar Inami	519191	01281800
118	Raniyar Kanbi	519185	01281200
119	Raypura	519111	01273700
120	Rupakheda	519210	01283700
121	Sabli	519207	01283400
122	Sampo	519183	01281000
123	Sarmariya	519181	01280800
124	Sarori	519139	01276500
125	Shankarpura	519107	01273300
126	Sharda	519235	01286200
127	Simaliya	519195	01282200
128	Sitavatli	519102	01272800
129	Suthar Vasa	519219	01284600
130	Tadhagola	519230	01285700
131	Tandi	519184	01281100
132	Tatariya	519234	01286100
133	Thala (Limdi)	519216	01284300
134	Thala (Sanjeli)	519150	01277600
135	Therka	519119	01274500
136	Thunthi	519094	01272000
137	Kankasiya	519109	01273500
138	Timachi	519162	01278900
139	Tisana Muvada	519162	01278900
140	Trakda Mahudi	519140	01276600
141	Trakda Mahudina	519138	01276400
142	Muvada	519120	01274600
143	Vagela	519142	01276800
144	Valunda	519142	01276800
145	Vaniya Ghanti	519144	01277000
146	Vankol	519197	01282400
147	Vansiya	519134	01276000
148	Varod	519182	01280900
149	Vasti	519224	01285100
150	Velpura	519104	01273000
151	Zusa	519157	01278300

**Census of India 2011- Village Directory
Amenities and Land use (As in 2009)**

Number of educational amenities available. (If not available within the village, the distance range code viz; a for < 5 Kms, b for 5-10 Kms and c for 10+ kms of nearest place where facility is available is given).

Sr. No.	Name Village	Location Code No.	Total Area of The Village (In Hectares Rounded Up to One Decimal Place)	Total Population (2011 Census)	Number of Households (2011 Census)	Pre-Primary School (PP)	Primary School (P)	Middle School (M)	Secondary School (S)	Senior Secondary School (SS)	Degree College of Arts Science & Commerce (ASC)	Engineering College (EC)	Medical College (MC)	Management Institute (MI)
1	2	3	4	5	6	7	8	9	10	11	12	13	14	15
CD Block:-Jhalod (0170)														
1	Garadu	519088	1979.8	10088	1659	b	9		1	b	b	c	c	c
2	Dhavadiya	519089	1223.9	9928	1482	b	4		1	b	b	c	c	c
3	Bambela	519090	524.9	2747	430	b	2		b	b	b	c	c	c
4	Rajadiya	519091	168.3	1011	182	c	1		c	c	c	c	c	c
5	Kheda	519092	278	1557	221	b	2		b	b	b	c	c	c
6	Amba Jharan	519093	143.7	574	103	c	1		c	c	c	c	c	c
7	Thunthi Kankasiya	519094	295	1795	301	c	1		c	c	c	c	c	c
8	Mahudi	519095	797	5013	814	b	4		1	b	b	c	c	c
9	Chhasiya	519096	408.8	2142	315	a	2		1	a	c	c	c	c
10	Ghensva	519097	278.8	1321	187	b	1		b	b	c	c	c	c
11	Maghanisar	519098	142.8	1130	179	l	2		b	b	c	c	c	c
12	Hadmat Khunta	519099	392.3	2332	388	b	1		b	b	b	c	c	c
13	Kharsana	519100	623.5	4820	734	b	3		b	b	c	c	c	c
14	Anvarpura	519101	254.8	1908	315	a	1		a	a	a	c	c	c
15	Sitavatli	519102	175.2	1010	171	a	1		a	a	c	c	c	c
16	Rajpur	519103	683	2390	371	a	1		1	a	a	c	c	c
17	Velpura	519104	692.8	3093	484	b	2		1	b	b	c	c	c
18	Kaliya Talav	519105	81.7	673	116	a	1		a	a	a	c	c	c
19	Mun Khosla	519106	517.9	3682	633	b	3		2	1	c	c	c	c
20	Shankarpura	519107	588.1	2619	493	b	2		b	b	c	c	c	c
21	Fulpura	519108	729.9	4465	699	c	3		1	c	c	c	c	c
22	Timachi	519109	364	746	96	c	1		c	c	c	c	c	c
23	Rampura	519110	478.9	2141	312	c	2		c	c	c	c	c	c
24	Raypura	519111	351.4	1533	221	c	3		c	c	c	c	c	c
25	Gamdi	519112	609.3	5357	830	c	6		1	c	c	c	c	c
26	Jafarpura	519113	555.4	3576	554	b	2		2	b	c	c	c	c
27	Chitrodiya	519114	712	4665	718	b	5		1	b	c	c	c	c
28	Devjini Sarasvani	519115	105.6	1745	282	a	1		a	a	a	c	c	c
29	Kaljini Sarsavani	519116	401.4	2779	451	b	2		b	b	b	c	c	c
30	Jetpur	519117	931.2	5883	901	b	2		1	b	b	c	c	c
31	Melaniya	519118	148	1136	176	a	2		a	a	c	c	c	c

Census of India 2011- Village Directory Amenities and Land use (As in 2009)

Number of educational amenities available. (If not available within the village, the distance range code viz; a for < 5 Kms, b for 5-10 Kms and c for 10+ kms of nearest place where facility is available is given).

Number of Medical Amenities available. (If not available within the village, the distance range code viz; a for < 5 Kms, b for 5-10 Kms and c for 10+ kms of nearest place where facility is available is given).

16	17	18	19	20	21	22	23	24	25	26	27	28	29	30	31	Name Village	Sr. No.
Polytechnic (Pt)	Vocational Training School /ITI	Non-Formal Training Centre (NFTC)	Special School for Disabled (SSD)	Others (Specify)	Community Health Centre (CHC)	Primary Health Centre (PHC)	Primary Health Sub Centre (PHS)	Maternity and Child Welfare Centre (MCW)	T.B. Clinic (TBC)	Hospital-Allopathic (HA)	Hospital-Alternative Medicine (HO)	Dispensary (D)	Veterinary Hospital (VH)	Mobile Health Clinic (MHC)	Family Welfare Centre (FWC)		
c	b	b	c		b	1	2	1	1	b	c	b	b	b	b	Garadu	1
c	b	c	c		b	b	1	b	b	b	c	b	b	b	b	Dhavadiya	2
c	b	c	c		b	a	1	b	b	b	c	b	b	b	b	Bambela	3
c	c	c	c		c	b	b	c	c	c	c	c	c	c	c	Rajadiya	4
c	b	c	c		b	b	b	b	b	b	c	b	b	b	b	Kheda	5
c	c	c	c		c	b	b	c	c	c	c	c	c	c	c	Amba Jharan	6
c	c	c	c		a	a	1	c	c	c	c	c	c	c	c	Thunthi Kankasiya	7
c	b	c	c		b	1	1	1	1	b	c	b	1	b	b	Mahudi	8
c	a	c	c		a	a	a	a	a	a	c	a	a	a	a	Chhasiya	9
c	b	c	c		b	b	b	b	b	b	c	b	b	b	b	Ghensva	10
c	b	c	c		b	b	b	b	b	b	c	b	b	b	b	Maghanisar	11
c	b	c	c		b	a	b	b	b	b	c	b	b	b	b	Hadmat Khunta	12
c	b	b	c		b	a	1	b	b	b	c	b	b	b	b	Kharsana	13
c	a	a	c		a	a	1	a	a	a	c	a	a	a	a	Anvarpura	14
c	a	c	c		a	a	a	a	a	a	c	a	a	a	a	Sitavatli	15
c	a	c	c		a	a	1	a	a	a	c	a	a	a	a	Rajpur	16
c	b	c	c		b	b	1	b	b	b	c	a	a	a	a	Velpura	17
c	a	a	c		a	a	a	a	a	a	c	a	a	a	a	Kaliya Talav	18
c	b	c	c		b	a	1	b	b	b	c	b	b	b	b	Mun Khosla	19
c	b	b	c		b	a	1	b	b	b	c	b	b	b	b	Shankarpura	20
c	c	c	c		c	a	1	c	c	c	c	c	c	c	c	Fulpura	21
c	c	c	c		c	b	b	c	c	c	c	c	c	c	c	Timachi	22
c	c	c	c		c	b	b	c	c	c	c	c	c	c	c	Rampura	23
c	c	c	c		c	a	a	c	c	c	c	c	c	c	c	Raypura	24
c	c	c	c		c	1	1	1	1	c	c	c	c	c	c	Gandi	25
c	b	c	c		b	a	1	b	b	b	c	b	b	b	b	Jafarpura	26
c	b	b	c		b	b	1	b	b	b	c	b	b	b	b	Chitrodiya	27
c	a	c	c		a	a	a	a	a	a	c	a	a	a	a	Devjini Sarasvani	28
c	b	c	c		b	a	b	b	b	b	c	b	b	b	b	Kaljini Sarsavani	29
c	b	c	c		b	a	1	b	b	b	c	b	b	b	b	Jetpur	30
c	a	a	c		a	a	a	a	a	a	c	a	a	a	a	Melaniya	31

**Census of India 2011- Village Directory
Amenities and Land use (As in 2009)**

Sr. No.	Name Village	Number of Non-Government Medical Amenities available.							Availability of drinking water - Yes / No							
		Charitable Non Govt. Hospital/Nursing Home.	Medical Practitioner With MBBS Degree	Medical Practitioner With Other Degree	Medical Practitioner With No Degree	Traditional Practitioner and Faith Healer	Medicine Shop	Others	Tap Water (Treated/Untreated)	Well Water (Covered / Uncovered well)	Hand Pump	Tube wells / Bore well	Spring	River / Canal	Tank / Pond / Lake	Others
1	2	32	33	34	35	36	37	38	39	40	41	42	43	44	45	46
1	Garadu	0	0	0	0	0	0	0	Yes	Yes	Yes	No	No	No	No	No
2	Dhavadiya	0	0	0	0	0	0	0	Yes	Yes	Yes	Yes	No	Yes	Yes	No
3	Bambela	0	0	0	0	0	0	0	Yes	Yes	Yes	No	No	Yes	No	No
4	Rajadiya	0	0	0	0	0	0	0	Yes	Yes	Yes	No	No	Yes	Yes	No
5	Kheda	0	0	0	0	0	0	0	Yes	Yes	Yes	No	No	No	No	No
6	Amba Jharan	0	0	0	0	0	0	0	Yes	Yes	Yes	No	No	Yes	No	No
7	Thunthi Kankasiya	0	0	0	0	0	0	0	Yes	Yes	Yes	No	No	Yes	Yes	No
8	Mahudi	0	0	0	0	0	0	0	Yes	Yes	Yes	No	No	Yes	Yes	No
9	Chhasiya	0	0	0	0	0	0	0	Yes	Yes	Yes	No	No	Yes	Yes	No
10	Ghensva	0	0	0	0	0	0	0	Yes	Yes	Yes	No	No	Yes	No	No
11	Maghanisar	0	0	0	0	0	0	0	Yes	Yes	Yes	No	No	No	Yes	No
12	Hadmat Khunta	0	0	0	0	0	0	0	Yes	Yes	Yes	No	No	Yes	Yes	No
13	Kharsana	0	0	0	0	0	0	0	Yes	Yes	Yes	No	No	Yes	Yes	No
14	Anvarpura	0	0	0	0	0	0	0	Yes	Yes	Yes	No	No	No	Yes	No
15	Sitavatli	0	0	0	0	0	0	0	Yes	Yes	Yes	Yes	No	No	No	No
16	Rajpur	0	0	0	0	0	0	0	Yes	Yes	Yes	Yes	No	No	Yes	No
17	Velpura	0	0	0	0	0	0	0	Yes	Yes	Yes	Yes	No	No	Yes	No
18	Kaliya Talav	0	0	0	0	0	0	0	Yes	No	Yes	No	No	Yes	Yes	No
19	Mun Khosla	0	0	0	0	0	0	0	Yes	Yes	Yes	No	No	Yes	No	No
20	Shankarpura	0	0	0	0	0	0	0	Yes	Yes	Yes	No	No	No	Yes	No
21	Fulpura	0	0	0	0	0	0	0	Yes	Yes	Yes	Yes	No	Yes	No	No
22	Timachi	0	0	0	0	0	0	0	Yes	Yes	Yes	No	No	Yes	No	No
23	Rampura	0	0	0	0	0	0	0	Yes	Yes	Yes	No	No	Yes	Yes	No
24	Raypura	0	0	0	0	0	0	0	Yes	Yes	Yes	No	No	Yes	Yes	No
25	Gamdi	0	0	0	0	0	0	0	Yes	Yes	Yes	No	No	No	No	No
26	Jafarpura	0	0	0	0	0	0	0	Yes	Yes	Yes	Yes	No	No	Yes	No
27	Chitrodiya	0	0	0	0	0	0	0	Yes	Yes	Yes	No	No	Yes	Yes	No
28	Devjini Sarasvani	0	0	0	0	0	0	0	Yes	Yes	Yes	No	No	Yes	No	No
29	Kaljini Sarsavani	0	0	0	0	0	0	0	Yes	Yes	Yes	No	No	No	No	No
30	Jetpur	0	0	0	0	0	0	0	Yes	Yes	Yes	No	No	No	No	No
31	Melaniya	0	0	0	0	0	0	0	Yes	Yes	Yes	Yes	No	Yes	No	No

Census of India 2011- Village Directory Amenities and Land use (As in 2009)

Availability of toilet & others Yes / No

Communication and transport facilities (If amenities available code -Yes is given except for Village Pin Code, If not available within the village, the distance range code viz; a for < 5 Kms, b for 5-10 Kms and c for 10+ kms of nearest place where facility is available is given)

Community Toilet Including Bath.	Community Toilet Excluding Bath.	Rural Sanitary Mart or Sanitary Hardware Outlet Available Near The Village.	Community Bio- gas or Recycle of Waste for Productive Use.	Post Office (PO)	Sub Post Office (SPO)	Post & Telegraph Office (P&TO)	Village Pin Code	Telephones (Land Lines)	Public Call Office (PCO)	Mobile Phone Coverage	Internet Cafes/Common Service Centre (CSC)	Private Courier Facility	Bus Service (Public & Private)	Name Village	Sr. No.
No	No	No	No	b	Yes		389170	Yes	Yes	Yes	Yes	b	Yes	Garadu	1
No	No	No	No	b	Yes		389170	Yes	b	Yes	Yes	b	Yes	Dhavadiya	2
No	No	No	No	b	b		389170	b	b	Yes	Yes	b	Yes	Bambela	3
No	Yes	No	No	c	c		389170	c	c	Yes	c	c	Yes	Rajadiya	4
No	Yes	No	No	b	b		389170	b	b	Yes	Yes	b	Yes	Kheda	5
No	No	No	No	c	c		389170	c	c	Yes	Yes	c	Yes	Amba Jharan	6
No	No	No	No	c	c		389170	Yes	c	Yes	c	c	Yes	Thunthi Kankasiya	7
No	No	No	No	b	Yes		389170	Yes	b	Yes	Yes	b	Yes	Mahudi	8
No	No	No	No	a	a		389170	Yes	a	Yes	Yes	a	Yes	Chhasiya	9
No	No	No	No	b	b		389170	b	b	Yes	Yes	b	Yes	Ghensva	10
No	No	No	No	b	b		389170	b	b	Yes	b	b	Yes	Maghanisar	11
No	No	No	No	b	b		389170	Yes	b	Yes	Yes	b	Yes	Hadmat Khunta	12
No	Yes	No	No	b	Yes		389170	Yes	Yes	Yes	Yes	b	Yes	Kharsana	13
No	No	No	No	a	a		389170	a	a	Yes	Yes	a	Yes	Anvarpura	14
No	No	No	No	a	a		389170	a	a	Yes	a	a	Yes	Sitavatli	15
No	No	No	No	a	a		389170	a	a	Yes	Yes	a	Yes	Rajpur	16
No	No	No	Yes	b	Yes		389170	Yes	b	Yes	b	b	Yes	Velpura	17
No	No	No	No	a	a		389170	a	a	Yes	a	a	Yes	Kaliya Talav	18
No	No	No	No	b	Yes		389170	Yes	b	Yes	Yes	b	Yes	Mun Khosla	19
No	Yes	No	No	b	Yes		389170	Yes	b	Yes	Yes	b	b	Shankarpura	20
No	No	No	No	c	Yes		389170	Yes	c	Yes	Yes	c	Yes	Fulpura	21
No	No	No	No	c	c		389170	c	c	Yes	Yes	c	Yes	Timachi	22
No	No	No	No	c	c		389170	c	c	Yes	Yes	c	Yes	Rampura	23
No	No	No	No	c	c		389170	Yes	c	Yes	Yes	c	Yes	Raypura	24
No	No	No	No	c	Yes		389170	Yes	c	Yes	Yes	c	Yes	Gamdi	25
No	Yes	No	No	b	Yes		389170	Yes	b	Yes	Yes	b	Yes	Jafarpura	26
No	Yes	No	No	b	Yes		389170	Yes	b	Yes	Yes	b	Yes	Chitrodiya	27
No	No	No	No	a	a		389170	Yes	a	Yes	a	a	Yes	Devjini Sarasvani	28
No	No	No	No	b	Yes		389170	Yes	b	Yes	Yes	b	Yes	Kaljini Sarsavani	29
No	No	No	No	b	Yes		389170	b	b	Yes	Yes	b	Yes	Jetpur	30
No	Yes	No	No	a	a		389170	a	a	Yes	a	a	Yes	Melaniya	31

Census of India 2011- Village Directory Amenities and Land use (As in 2009)

Communication and transport facilities (If amenities available code -Yes is given except for Village Pin Code, If not available within the village, the distance range code viz; a for < 5 Kms, b for 5-10 Kms and c for 10+ kms of nearest place where facility is available is given)

Village connected to highways, village roads, banks & credit societies (If amenities available code -Yes is given, If not available within the village, the distance range code viz; a for < 5 Kms, b for 5-10 Kms and c for 10+ kms of nearest place where facility is available is given)

Sr. No.	Name Village	Railway Stations	Auto/Modified Autos	Taxis and Vans	Tractors	Cycle-Pulled Rickshaws (Manual & Machine Driven)	Carts Driven by Animals	Sea /River Ferry Service	Connected to National Highway (NH)	Connected to State Highway (SH)	Connected to Major District Road (MDR)	Connected to Others District Road	Pucca Roads	Kutchcha Roads	Water Bounded Macadam (WBM) Roads
1	2	61	62	63	64	65	66	67	68	69	70	71	72	73	74
1	Garadu	b	Yes	b	Yes		Yes	b	c	b	Yes	b	Yes	Yes	Yes
2	Dhavadiya	b	Yes	b	Yes		b	b	c	Yes	b	Yes	Yes	Yes	b
3	Bambela	b	b	b	Yes		b	b	c	b	b	Yes	Yes	Yes	b
4	Rajadiya	c	c	c	Yes		c	c	c	c	c	Yes	Yes	Yes	Yes
5	Kheda	b	b	b	Yes		b	b	c	b	b	Yes	Yes	Yes	b
6	Amba Jharan	c	c	c	Yes		c	c	c	c	Yes	Yes	Yes	Yes	c
7	Thunthi Kankasiya	c	c	c	c		c	c	c	Yes	Yes	c	Yes	Yes	c
8	Mahudi	b	b	b	b		Yes	b	c	Yes	Yes	Yes	Yes	Yes	b
9	Chhasiya	a	a	Yes	Yes		Yes	a	c	Yes	Yes	c	Yes	Yes	a
10	Ghensva	b	b	b	Yes		Yes	b	c	b	Yes	c	Yes	Yes	b
11	Maghanisar	b	b	b	Yes		Yes	b	c	Yes	c	Yes	Yes	Yes	b
12	Hadmat Khunta	b	b	b	b		Yes	b	c	Yes	Yes	Yes	Yes	Yes	b
13	Kharsana	b	Yes	Yes	Yes		Yes	b	c	Yes	Yes	Yes	Yes	Yes	b
14	Anvarpura	a	a	a	Yes		a	a	c	Yes	b	Yes	Yes	Yes	a
15	Sitavatli	a	a	Yes	Yes		a	a	c	a	a	Yes	Yes	Yes	Yes
16	Rajpur	a	a	Yes	Yes		Yes	a	c	a	Yes	Yes	Yes	Yes	Yes
17	Velpura	b	b	Yes	Yes		b	b	c	Yes	Yes	Yes	Yes	Yes	Yes
18	Kaliya Talav	a	a	a	Yes		Yes	a	c	Yes	a	a	Yes	Yes	a
19	Mun Khosla	b	b	b	Yes		Yes	b	c	Yes	b	b	Yes	Yes	b
20	Shankarpura	b	Yes	Yes	Yes		Yes	b	c	b	Yes	Yes	Yes	Yes	b
21	Fulpura	c	c	c	Yes		c	c	c	c	c	Yes	Yes	Yes	c
22	Timachi	c	c	Yes	c		c	c	c	c	Yes	Yes	Yes	Yes	c
23	Rampura	c	c	Yes	c		c	c	c	c	Yes	Yes	Yes	Yes	c
24	Raypura	c	c	Yes	c		c	c	c	c	Yes	Yes	Yes	Yes	Yes
25	Gamdi	c	c	Yes	c		Yes	c	c	c	Yes	Yes	Yes	Yes	c
26	Jafarpura	b	b	b	Yes		b	b	c	b	a	a	Yes	Yes	b
27	Chitrodiya	b	b	b	Yes		Yes	b	c	Yes	b	Yes	Yes	Yes	b
28	Devjini Sarasvani	a	Yes	a	Yes		Yes	a	c	Yes	a	Yes	Yes	Yes	a
29	Kaljini Sarsavani	b	Yes	b	Yes		Yes	b	c	Yes	a	Yes	Yes	Yes	b
30	Jetpur	b	b	Yes	b		b	b	c	b	b	Yes	Yes	Yes	b
31	Melaniya	a	a	a	a		a	a	c	a	a	Yes	Yes	Yes	a

Census of India 2011- Village Directory Amenities and Land use (As in 2009)

Village connected to highways, village roads, banks & credit societies (If amenities available code -Yes is given, If not available within the village , the distance range code viz; a for < 5 Kms, b for 5-10 Kms and c for 10+ kms of nearest place where facility is available is given)

Availability of miscellaneous facilities (If amenities available code - Yes is given, If not available within the village, the distance range code viz; a for < 5 Kms, b for 5-10 Kms and c for 10+ kms of nearest place where facility is available is given)

Navigable Waterway (River/Canal) (NW)	Footpaths (FP)	Commercial & Co-operative Banks	ATM	Agricultural Credit Societies	Self-Help Group (SHG)	Public Distribution System (PDS) Shop	Mandis / Regular Market	Weekly Haat	Agricultural Marketing Society	Integrated Child Development Scheme (Nutritional Centres)	Anganwadi Centre (Nutritional Centres)	Others (Nutritional Centres)	ASHA (Accredited Social Health Activist)	Name Village	Sr. No.
75	76	77	78	79	80	81	82	83	84	85	86	87	88	2	1
b	Yes	b	b	Yes	Yes	Yes	b	b	b	b	Yes	Yes	Yes	Garadu	1
b	Yes	b	b	b	Yes	Yes	b	b	b	b	Yes	Yes	Yes	Dhavadiya	2
b	Yes	b	b	b	Yes	Yes	b	b	b	b	Yes	Yes	Yes	Bambela	3
c	Yes	c	c	c	Yes	c	c	c	c	c	Yes	Yes	c	Rajadiya	4
b	Yes	b	b	b	Yes	Yes	b	b	b	b	Yes	Yes	Yes	Kheda	5
c	Yes	c	c	c	Yes	c	c	c	c	c	Yes	Yes	Yes	Amba Jharan	6
c	Yes	c	c	c	Yes	Yes	c	c	c	c	c	Yes	Yes	Thunthi Kankasiya	7
b	Yes	b	b	Yes	Yes	Yes	b	b	b	b	Yes	Yes	b	Mahudi	8
a	Yes	a	a	a	Yes	a	a	a	a	a	Yes	Yes	Yes	Chhasiya	9
b	Yes	b	b	b	Yes	Yes	b	b	b	b	Yes	Yes	Yes	Ghensva	10
b	Yes	b	b	b	Yes	b	b	b	b	b	Yes	Yes	Yes	Maghanisar	11
b	Yes	b	b	b	Yes	b	b	b	b	b	Yes	Yes	b	Hadmat Khunta	12
b	Yes	b	b	b	Yes	Yes	b	b	b	b	Yes	Yes	b	Kharsana	13
a	Yes	a	a	a	Yes	Yes	a	a	a	a	Yes	Yes	a	Anvarpura	14
a	Yes	a	a	a	Yes	a	a	a	a	a	Yes	Yes	a	Sitavatli	15
a	Yes	a	a	a	Yes	Yes	a	a	a	a	Yes	Yes	a	Rajpur	16
b	Yes	b	b	b	b	Yes	b	b	b	b	Yes	Yes	Yes	Velpura	17
a	Yes	a	a	a	Yes	a	a	a	a	a	Yes	Yes	Yes	Kaliya Talav	18
b	Yes	b	b	b	Yes	Yes	b	b	b	b	Yes	Yes	Yes	Mun Khosla	19
b	Yes	Yes	b	Yes	Yes	Yes	b	b	b	b	Yes	Yes	b	Shankarpura	20
c	Yes	c	c	c	Yes	Yes	c	c	c	c	Yes	Yes	Yes	Fulpura	21
c	Yes	c	c	c	Yes	c	c	c	c	c	Yes	Yes	Yes	Timachi	22
c	Yes	c	c	c	Yes	Yes	c	c	c	c	Yes	Yes	Yes	Rampura	23
c	Yes	c	c	c	Yes	c	c	c	c	c	Yes	Yes	Yes	Raypura	24
c	Yes	c	c	Yes	Yes	Yes	c	c	c	c	Yes	Yes	Yes	Gamdi	25
b	Yes	b	b	Yes	Yes	Yes	b	b	b	b	Yes	Yes	Yes	Jafarpura	26
b	Yes	b	b	Yes	Yes	Yes	b	b	b	b	Yes	Yes	Yes	Chitrodiya	27
a	Yes	a	a	a	Yes	Yes	a	a	a	a	Yes	Yes	Yes	Devjini Sarasvani	28
b	Yes	b	b	b	Yes	Yes	b	b	b	b	Yes	Yes	Yes	Kaljini Sarsavani	29
b	Yes	b	b	b	Yes	Yes	b	b	b	b	Yes	Yes	Yes	Jetpur	30
a	Yes	a	a	a	Yes	a	a	a	a	a	Yes	Yes	Yes	Melaniya	31

Census of India 2011- Village Directory Amenities and Land use (As in 2009)

Availability of miscellaneous facilities (If amenities available code -
Yes is given, If not available within the village, the distance range
code viz; a for < 5 Kms, b for 5-10 Kms and c for 10+ kms of
nearest place where facility is available is given)

Availability of electricity (Yes/No)

Sr. No.	Name Village	Community Centre With/ Without TV	Sports Field	Sports Club / Recreation Centre	Cinema / Video Hall	Public Library	Public Reading Room	Newspaper Supply	Assembly Polling Station	Birth & Death Registration Office	Power Supply for Domestic Use (ED)	Power Supply for Agricultural Use (EAG)	Power Supply for Commercial Use (EC)	Power Supply for All Uses (EA)
1	2	89	90	91	92	93	94	95	96	97	98	99	100	101
1	Garadu	Yes	Yes	b	b	Yes	b	Yes	Yes	Yes	Yes	Yes	Yes	Yes
2	Dhavadiya	Yes	Yes	b	b	Yes	b	Yes	Yes	Yes	Yes	Yes	Yes	Yes
3	Bambela	b	Yes	b	b	Yes	b	Yes	Yes	Yes	Yes	Yes	Yes	Yes
4	Rajadiya	c	c	c	c	c	c	Yes	Yes	Yes	Yes	Yes	Yes	Yes
5	Kheda	b	Yes	b	b	Yes	b	Yes	Yes	Yes	Yes	Yes	Yes	Yes
6	Amba Jharan	c	c	c	c	c	c	Yes	Yes	Yes	Yes	Yes	Yes	Yes
7	Thunthi Kankasiya	Yes	c	c	c	c	c	Yes	Yes	Yes	Yes	Yes	Yes	Yes
8	Mahudi	b	b	b	b	Yes	b	Yes	Yes	Yes	Yes	Yes	Yes	Yes
9	Chhasiya	Yes	a	a	a	a	a	Yes	Yes	Yes	Yes	Yes	Yes	Yes
10	Ghensva	Yes	b	b	b	b	b	Yes	Yes	Yes	Yes	Yes	Yes	Yes
11	Maghanisar	Yes	b	b	b	Yes	b	Yes	Yes	Yes	Yes	Yes	Yes	Yes
12	Hadmat Khunta	b	b	b	b	Yes	b	Yes	Yes	Yes	Yes	Yes	Yes	Yes
13	Kharsana	b	Yes	b	b	Yes	b	Yes	Yes	Yes	Yes	Yes	Yes	Yes
14	Anvarpura	a	a	a	c	Yes	a	Yes	Yes	Yes	Yes	Yes	Yes	Yes
15	Sitavatli	Yes	a	a	c	a	a	Yes	Yes	a	Yes	Yes	Yes	Yes
16	Rajpur	Yes	Yes	a	a	Yes	a	Yes	Yes	Yes	Yes	Yes	Yes	Yes
17	Velpura	Yes	b	b	b	Yes	b	Yes	Yes	Yes	Yes	Yes	Yes	Yes
18	Kaliya Talav	a	a	a	c	Yes	a	Yes	Yes	Yes	Yes	Yes	Yes	Yes
19	Mun Khosla	Yes	b	b	b	Yes	b	Yes	Yes	Yes	Yes	Yes	Yes	Yes
20	Shankarpura	b	Yes	b	b	b	b	Yes	Yes	Yes	Yes	Yes	Yes	Yes
21	Fulpura	c	c	c	c	Yes	c	Yes	Yes	Yes	Yes	Yes	Yes	Yes
22	Timachi	Yes	Yes	c	c	c	c	Yes	Yes	c	Yes	Yes	Yes	Yes
23	Rampura	Yes	c	c	c	c	c	Yes	Yes	Yes	Yes	Yes	Yes	Yes
24	Raypura	Yes	Yes	c	c	Yes	c	Yes	Yes	Yes	Yes	Yes	Yes	Yes
25	Gamdi	Yes	c	c	c	Yes	c	Yes	Yes	Yes	Yes	Yes	Yes	Yes
26	Jafarpura	Yes	Yes	b	c	Yes	b	Yes	Yes	Yes	Yes	Yes	Yes	Yes
27	Chitrodiya	Yes	b	b	c	Yes	b	Yes	Yes	Yes	Yes	Yes	Yes	Yes
28	Devjini Sarasvani	Yes	a	a	c	a	a	Yes	Yes	Yes	Yes	Yes	Yes	Yes
29	Kaljini Sarsavani	Yes	b	b	c	Yes	b	Yes	Yes	Yes	Yes	Yes	Yes	Yes
30	Jetpur	Yes	Yes	b	c	Yes	b	Yes	Yes	Yes	Yes	Yes	Yes	Yes
31	Melaniya	a	a	a	c	a	a	Yes	Yes	a	Yes	Yes	Yes	Yes

Census of India 2011- Village Directory Amenities and Land use (As in 2009)

Land Use

Nearest Town	Area under different types of land use (in hectares rounded up to one decimal place)								
Name	Distance Range Code i.e. a for < 5 Kms, b for 5-10 Kms & c for 10+ kms.	Forests	Area Under Non-Agricultural Uses	Barren and Un-Cultivable Land	Permanent Pastures and Other Grazing Lands	Land Under Miscellaneous Tree Crops etc.	Culturable Waste Land	Name Village	Sr. No.
102	103	104	105	106	107	108	109	2	1
JHALOD	b	503.6	1.5	71.2	268.8	0	0	Garadu	1
JHALOD	b	0	0	0	115.3	0	159.3	Dhavadiya	2
JHALOD	b	36	0	136	7	0	0	Bambela	3
JHALOD	c	0	2	6.3	19	0	0	Rajadiya	4
JHALOD	b	70	0	8	4	0	0	Kheda	5
JHALOD	c	52	16	0	2	0	0	Amba Jharan	6
JHALOD	c	90	0	1	13	0	2	Thunthi Kankasiya	7
JHALOD	b	267.2	1.4	13	34	0	12.1	Mahudi	8
JHALOD	a	92	0	40.8	36	0	9	Chhasiya	9
JHALOD	b	56	0	0	32	0	1	Ghensva	10
JHALOD	b	0	0	0	23	0	0	Maghanisar	11
JHALOD	b	0	2.4	15	52.6	0	12	Hadmat Khunta	12
JHALOD	b	11	0	44	86	0	18.5	Kharsana	13
JHALOD	a	0	0	0	4.8	0	0	Anvarpura	14
JHALOD	a	0	2.1	4.4	28.9	0	15.1	Sitavatli	15
JHALOD	a	332.3	4.5	0	25.7	3.3	0	Rajpur	16
JHALOD	b	468.1	0.3	0	9.4	0	5.9	Velpura	17
JHALOD	a	0	0	13.6	14.8	0	13.2	Kaliya Talav	18
JHALOD	b	0	0	0	78.2	0	8.7	Mun Khosla	19
JHALOD	b	0	0	71	84	0	0	Shankarpura	20
JHALOD	c	0	123.7	0	45.5	0	19	Fulpura	21
JHALOD	c	197.6	6.2	49.8	4.6	0	0	Timachi	22
JHALOD	c	183.4	0.1	45	4.8	0	0	Rampura	23
JHALOD	c	3.6	2.9	77.2	31.1	0	0	Raypura	24
JHALOD	c	0	0	36.1	75.1	0	0	Gamdi	25
JHALOD	b	0	3.7	78.1	47.1	0	0	Jafarpura	26
JHALOD	b	0	0	21	79.5	0	29.7	Chitrodiya	27
JHALOD	a	0	0.8	0	29.9	0	0	Devjini Sarasvani	28
JHALOD	b	61.5	0.1	0	10	0	1	Kaljini Sarsavani	29
JHALOD	b	0	0	0	30	0	25	Jetpur	30
JHALOD	a	0	0	18.4	6.1	0	6.8	Melaniya	31

Census of India 2011- Village Directory Amenities and Land use (As in 2009)

Land Use														
Sr. No.	Name Village	Area under different types of land use (in hectares rounded up to one decimal place)					Area irrigated by source (in hectare).					Name of three most important commodities manufactured		
		Fallow Lands Other Than Current Fallow	Current Fallow	Net Area Sown	Total Irrigated Land Area	Total Un-irrigated Land Area	Canals (C)	Wells/Tube-Wells (W/TW)	Tanks/Lakes (T/L)	Water Falls (WF)	Others (O)	First	Second	Third
1	2	110	111	112	113	114	115	116	117	118	119	120	121	122
1	Garadu	0	0	1134.7	100	1034.7	0	90	10	0	0			
2	Dhavadiya	0	0	949.4	0	949.4	0	0	0	0	0			
3	Bambela	17	0	328.9	0	328.9	0	0	0	0	0			
4	Rajadiya	5	0	136	0	136	0	0	0	0	0			
5	Kheda	10	0	186	0	186	0	0	0	0	0			
6	Amba Jharan	0	0	73.7	0	73.7	0	0	0	0	0			
7	Thunthi Kankasiya	61	0	128	127	1	0	127	0	0	0			
8	Mahudi	10	0	459.2	250	209.2	50	150	50	0	0			
9	Chhasiya	0	7	224	214	10	0	214	0	0	0			
10	Ghensva	0	10	179.8	178.8	1	0	178.8	0	0	0			
11	Maghanisar	0	9.8	110	0	110	0	0	0	0	0			
12	Hadmat Khunta	8	7	295.4	140.3	155	0	65	75.3	0	0			
13	Kharsana	0	0	464	110	354	100	10	0	0	0			
14	Anvarpura	0	0	250	250	0	0	250	0	0	0			
15	Sitavatli	3	0	121.7	0	121.7	0	0	0	0	0			
16	Rajpur	15	0	302.3	40.1	262.2	40.1	0	0	0	0			
17	Velpura	0	0	209	0	209	0	0	0	0	0			
18	Kaliya Talav	0	0	40.2	0	40.2	0	0	0	0	0			
19	Mun Khosla	0	0	431	0	431	0	0	0	0	0			
20	Shankarpura	0	14.1	419	210	209	0	10	200	0	0			
21	Fulpura	0	0	541.7	145.6	396	0	145.6	0	0	0			
22	Timachi	0	0	105.9	0	105.9	0	0	0	0	0			
23	Rampura	0	0	245.6	0	245.6	0	0	0	0	0			
24	Raypura	0	0	236.7	0	236.7	0	0	0	0	0			
25	Gamdi	0	0	498.1	0	498.1	0	0	0	0	0			
26	Jafarpura	0	0	426.5	0	426.5	0	0	0	0	0			
27	Chitrodiya	0	0	581.8	0	581.8	0	0	0	0	0			
28	Devjini Sarasvani	0	0	75	50	25	50	0	0	0	0			
29	Kaljini Sarsavani	0	0	328.8	15	313.8	10	5	0	0	0			
30	Jetpur	0	0	876.2	155	721.2	80	75	0	0	0			
31	Melaniya	0	0	116.8	75	41.8	75	0	0	0	0			

**Census of India 2011- Village Directory
Amenities and Land use (As in 2009)**

Number of educational amenities available. (If not available within the village, the distance range code viz; a for < 5 Kms, b for 5-10 Kms and c for 10+ kms of nearest place where facility is available is given).

Sr. No.	Name Village	Location Code No.	Total Area of The Village (In Hectares Rounded Up to One Decimal Place)	Total Population (2011 Census)	Number of Households (2011 Census)	Pre-Primary School (PP)	Primary School (P)	Middle School (M)	Secondary School (S)	Senior Secondary School (SS)	Degree College of Arts Science & Commerce (ASC)	Engineering College (EC)	Medical College (MC)	Management Institute (MI)
1	2	3	4	5	6	7	8	9	10	11	12	13	14	15
CD Block:-Jhalod (0170)														
32	Therka	519119	1168.8	7253	1199	b	5		2	b	c	c	c	c
33	Vagela	519120	1106.6	7521	1217	c	4		c	c	c	c	c	c
34	Ghodiya	519121	417.8	1436	208	c	2		c	c	c	c	c	c
35	Khakhariya	519122	192.4	1166	187	c	1		1	1	c	c	c	c
36	Nansalai	519123	613.1	2760	443	a	2		1	a	c	c	c	c
37	Bajarvada	519124	594.9	4616	741	b	3		b	b	c	c	c	c
38	Kadval	519125	1752.2	11015	1743	b	6		1	1	c	c	c	c
39	Hirola	519126	2025.5	9040	1465	c	8		1	c	c	c	c	c
40	Kunda	519127	458.3	685	118	b	1		b	b	c	c	c	c
41	Dhalsimal	519128	195.5	946	140	b	2		1	b	c	c	c	c
42	Dhamena	519129	77.4	169	31	b	1		b	b	c	c	c	c
43	Jaror	519130	109.4	672	109	b	1		a	a	b	c	c	c
44	Bodiya Bhint	519131	162	691	108	c	1		b	a	c	c	c	c
45	Dhavdi Faliya	519132	50.1	435	77	c	1		b	a	c	c	c	c
46	Chakisana	519133	155.2	1125	180	c	1		b	a	c	c	c	c
47	Vansiya	519134	216.2	1798	315	b	2		1	2	c	c	c	c
48	Dungra	519135	346.5	2270	390	b	3		b	b	c	c	c	c
49	Anika	519136	309.2	3017	533	b	3		1	b	c	c	c	c
50	Lavara	519137	188	883	131	b	1		b	b	c	c	c	c
51	Trakda Mahudina Muvada	519138	67	313	63	b	2		b	b	c	c	c	c
52	Sarori	519139	164.2	1584	284	a	1		1	a	c	c	c	c
53	Trakda Mahudi	519140	118	778	135	c	1		c	c	c	c	c	c
54	Jitpura	519141	109.1	677	119	c	1		b	b	c	c	c	c
55	Valunda	519142	48	313	73	c	1		b	b	c	c	c	c
56	Kanji Khedi	519143	62.3	624	101	c	1		a	b	c	c	c	c
57	Vaniya Ghanti	519144	95.4	515	96	c	1		b	b	c	c	c	c
58	Kakreli	519145	144.2	825	164	a	1		a	a	c	c	c	c
59	Bhaman	519146	195.3	1859	309	c	1		b	b	c	c	c	c
60	Moli	519147	378.3	2352	374	b	2		1	a	a	c	c	c
61	Itadi	519148	188.5	869	142	c	2		a	a	c	c	c	c

Census of India 2011- Village Directory Amenities and Land use (As in 2009)

Number of educational amenities available. (If not available within the village, the distance range code viz; a for < 5 Kms, b for 5-10 Kms and c for 10+ kms of nearest place where facility is available is given).

Number of Medical Amenities available. (If not available within the village, the distance range code viz; a for < 5 Kms, b for 5-10 Kms and c for 10+ kms of nearest place where facility is available is given).

16	17	18	19	20	21	22	23	24	25	26	27	28	29	30	31	2	1
Polytechnic (Pt)	Vocational Training School /ITI	Non-Formal Training Centre (NFTC)	Special School for Disabled (SSD)	Others (Specify)	Community Health Centre (CHC)	Primary Health Centre (PHC)	Primary Health Sub Centre (PHS)	Maternity and Child Welfare Centre (MCWC)	T.B. Clinic (TBC)	Hospital-Allopathic (HA)	Hospital-Alternative Medicine (HO)	Dispensary (D)	Veterinary Hospital (VH)	Mobile Health Clinic (MHC)	Family Welfare Centre (FWC)	Name Village	Sr. No.
c	b	c	c		b	b	1	b	b	b	c	b	b	b	b	Therka	32
c	c	c	c		c	c	1	c	c	c	c	c	c	c	c	Vagela	33
c	c	c	c		c	c	a	c	c	c	c	c	a	c	c	Ghodiya	34
c	c	c	c		c	b	1	c	c	c	c	c	b	c	c	Khakhariya	35
c	a	c	c		a	a	1	a	a	a	c	a	a	a	a	Nansalai	36
c	b	c	c		a	a	1	a	a	a	c	a	a	a	a	Bajarvada	37
c	b	c	c		b	1	2	1	1	b	c	b	b	c	b	Kadval	38
c	c	c	c		c	b	1	c	c	c	c	c	c	c	c	Hirola	39
c	c	c	c		c	a	c	c	c	c	c	c	c	c	c	Kunda	40
c	c	c	c		c	b	c	c	c	c	c	c	c	c	c	Dhalsimal	41
c	c	c	c		c	c	a	a	c	c	c	c	c	c	c	Dhamena	42
c	b	c	c		b	a	b	b	b	b	c	b	b	b	b	Jaror	43
c	c	c	c		c	a	a	c	c	c	c	c	c	c	c	Bodiya Bhint	44
c	c	c	c		c	c	a	c	c	c	c	c	c	c	c	Dhavdi Faliya	45
c	c	c	c		c	a	a	c	c	c	c	c	c	c	c	Chakisana	46
c	c	c	c		c	1	2	1	1	c	c	c	c	c	c	Vansiya	47
c	c	c	c		c	a	a	c	c	c	c	b	c	c	c	Dungra	48
c	c	c	c		c	b	b	c	c	c	c	b	c	c	c	Anika	49
c	c	c	c		c	b	b	c	c	c	c	b	c	c	c	Lavara	50
c	c	c	c		c	b	b	b	c	c	c	c	c	c	c	Trakda Mahudina Muvada	51
c	c	c	c		c	a	1	c	c	c	c	a	a	c	c	Sarori	52
c	c	c	c		c	b	1	b	c	b	c	b	b	b	b	Trakda Mahudi	53
c	c	c	c		c	b	c	b	c	c	c	c	c	c	c	Jitpura	54
c	c	c	c		c	b	b	b	c	c	c	c	c	c	c	Valunda	55
c	c	c	c		c	b	b	a	c	c	c	b	b	c	c	Kanji Khedi	56
c	c	c	c		b	b	b	c	b	c	c	b	b	b	b	Vaniya Ghanti	57
c	c	c	c		c	a	a	c	c	c	c	a	a	c	c	Kakreli	58
c	c	c	c		c	a	c	c	c	c	c	c	c	c	c	Bhaman	59
c	a	c	c		a	a	a	a	a	a	c	a	a	a	a	Moli	60
c	c	c	c		a	a	a	c	c	c	c	a	a	c	c	Itadi	61

**Census of India 2011- Village Directory
Amenities and Land use (As in 2009)**

Sr. No.	Name Village	Number of Non-Government Medical Amenities available.							Availability of drinking water - Yes / No							
		Charitable Non Govt. Hospital/Nursing Home.	Medical Practitioner With MBBS Degree	Medical Practitioner With Other Degree	Medical Practitioner With No Degree	Traditional Practitioner and Faith Healer	Medicine Shop	Others	Tap Water (Treated/Untreated)	Well Water (Covered / Uncovered well)	Hand Pump	Tube wells / Bore well	Spring	River / Canal	Tank / Pond / Lake	Others
1	2	32	33	34	35	36	37	38	39	40	41	42	43	44	45	46
32	Therka	0	0	0	0	0	0	0	Yes	Yes	Yes	No	No	Yes	Yes	No
33	Vagela	0	0	0	0	0	0	0	Yes	Yes	Yes	No	No	No	Yes	No
34	Ghodiya	0	0	0	0	0	0	0	Yes	Yes	Yes	No	No	No	Yes	No
35	Khakhariya	0	0	0	0	0	0	0	Yes	Yes	Yes	No	No	No	No	No
36	Nansalai	0	0	0	0	0	0	0	Yes	Yes	Yes	Yes	No	Yes	No	No
37	Bajarvada	0	0	0	0	0	0	0	Yes	Yes	Yes	No	No	Yes	No	No
38	Kadval	0	0	0	0	0	0	0	Yes	No	Yes	No	Yes	No	No	No
39	Hirola	0	0	0	0	0	0	0	Yes	Yes	Yes	No	No	No	Yes	No
40	Kunda	0	0	0	0	0	0	0	Yes	Yes	Yes	Yes	No	No	Yes	No
41	Dhalsimal	0	0	0	0	0	0	0	Yes	Yes	Yes	Yes	No	No	No	No
42	Dhamena	0	0	0	0	0	0	0	Yes	Yes	Yes	Yes	No	No	Yes	No
43	Jaror	0	0	0	0	0	0	0	Yes	Yes	Yes	Yes	No	Yes	No	No
44	Bodiya Bhint	0	0	0	0	0	0	0	Yes	No	Yes	Yes	No	Yes	No	No
45	Dhavdi Faliya	0	0	0	0	0	0	0	Yes	Yes	Yes	Yes	No	No	No	No
46	Chakisana	0	0	0	0	0	0	0	Yes	Yes	Yes	Yes	No	Yes	Yes	No
47	Vansiya	0	0	0	0	0	0	0	Yes	Yes	Yes	No	No	Yes	No	No
48	Dungra	0	0	0	0	0	0	0	Yes	Yes	Yes	Yes	No	Yes	No	No
49	Anika	0	0	0	0	0	0	0	Yes	Yes	Yes	Yes	No	Yes	No	No
50	Lavara	0	0	0	0	0	0	0	Yes	Yes	Yes	No	No	No	No	No
51	Trakda Mahudina Muvada	0	0	0	0	0	0	0	Yes	Yes	Yes	No	No	Yes	Yes	No
52	Sarori	0	0	0	0	0	0	0	Yes	Yes	Yes	No	No	No	No	No
53	Trakda Mahudi	0	0	0	0	0	0	0	Yes	Yes	Yes	No	No	No	No	No
54	Jitpura	0	0	0	0	0	0	0	Yes	Yes	Yes	No	No	Yes	No	No
55	Valunda	0	0	0	0	0	0	0	Yes	Yes	Yes	No	No	No	No	No
56	Kanji Khedi	0	0	0	0	0	0	0	Yes	Yes	Yes	No	No	No	No	No
57	Vaniya Ghanti	0	0	0	0	0	0	0	Yes	Yes	Yes	No	No	No	No	No
58	Kakreli	0	0	0	0	0	0	0	Yes	Yes	Yes	No	No	No	No	No
59	Bhaman	0	0	0	0	0	0	0	Yes	Yes	Yes	No	No	No	No	No
60	Moli	0	0	0	0	0	0	0	Yes	Yes	Yes	No	No	No	No	No
61	Itadi	0	0	0	0	0	0	0	Yes	Yes	Yes	No	No	Yes	No	No

Census of India 2011- Village Directory Amenities and Land use (As in 2009)

Availability of toilet & others Yes / No

Communication and transport facilities (If amenities available code -Yes is given except for Village Pin Code, If not available within the village, the distance range code viz; a for < 5 Kms, b for 5-10 Kms and c for 10+ kms of nearest place where facility is available is given)

47	48	49	50	51	52	53	54	55	56	57	58	59	60	2	1
Community Toilet Including Bath.	Community Toilet Excluding Bath.	Rural Sanitary Mart or Sanitary Hardware Outlet Available Near The Village.	Community Bio- gas or Recycle of Waste for Productive Use.	Post Office (PO)	Sub Post Office (SPO)	Post & Telegraph Office (P&TO)	Village Pin Code	Telephones (Land Lines)	Public Call Office (PCO)	Mobile Phone Coverage	Internet Cafes/Common Service Centre (CSC)	Private Courier Facility	Bus Service (Public & Private)	Name Village	Sr. No.
No	Yes	Yes	No	b	Yes		389170	Yes	b	Yes	Yes	b	Yes	Therka	32
No	No	No	No	c	Yes		389170	Yes	Yes	Yes	Yes	c	Yes	Vagela	33
No	No	No	No	c	c		389170	c	c	Yes	Yes	c	Yes	Ghodiya	34
No	No	No	No	c	c		389170	c	c	Yes	Yes	c	Yes	Khakhariya	35
No	Yes	No	No	a	a		389170	Yes	a	Yes	Yes	a	Yes	Nansalai	36
No	No	No	No	b	Yes		389170	Yes	b	Yes	Yes	b	Yes	Bajarvada	37
No	No	No	No	b	Yes		389170	Yes	Yes	Yes	Yes	b	Yes	Kadval	38
No	No	No	No	c	Yes		389170	Yes	Yes	Yes	Yes	c	Yes	Hirola	39
No	No	No	Yes	c	c		389170	Yes	b	Yes	Yes	b	Yes	Kunda	40
No	No	No	Yes	c	c		389170	Yes	b	Yes	b	b	Yes	Dhalsimal	41
No	No	No	No	c	c		389170	c	b	Yes	b	b	Yes	Dhamena	42
No	No	No	Yes	b	b		389170	b	b	Yes	b	b	Yes	Jaror	43
No	No	No	Yes	c	c		389170	b	b	Yes	Yes	b	Yes	Bodiya Bhint	44
No	No	No	No	c	c		389170	Yes	b	Yes	b	b	Yes	Dhavdi Faliya	45
No	No	No	Yes	c	c		389170	Yes	b	Yes	b	b	Yes	Chakisana	46
No	No	No	Yes	c	Yes		389175	Yes	Yes	Yes	Yes	b	Yes	Vansiya	47
No	No	No	No	c	c		389170	Yes	Yes	Yes	Yes	b	Yes	Dungra	48
No	No	No	No	c	Yes		389175	Yes	b	Yes	b	b	Yes	Anika	49
No	No	No	No	c	c		389170	b	b	Yes	b	b	Yes	Lavara	50
No	No	No	No	c	c		389170	b	b	Yes	b	b	Yes	Trakda Mahudina Muvada	51
No	No	No	No	c	c		389170	Yes	a	Yes	a	a	Yes	Sarori	52
No	No	No	No	c	c		389170	c	c	Yes	c	c	Yes	Trakda Mahudi	53
No	No	No	No	c	c		389170	b	b	Yes	c	b	Yes	Jitpura	54
No	No	No	No	c	c		389170	b	b	Yes	b	b	Yes	Valunda	55
No	No	No	No	c	c		389170	b	c	Yes	c	c	Yes	Kanji Khedi	56
No	No	No	No	c	c		389170	c	c	Yes	c	c	Yes	Vaniya Ghanti	57
No	No	No	No	c	c		389170	a	a	Yes	a	a	Yes	Kakreli	58
No	No	No	Yes	c	c		389170	Yes	b	Yes	Yes	b	Yes	Bhaman	59
No	No	No	No	a	Yes		389175	Yes	a	Yes	Yes	a	Yes	Moli	60
No	No	No	No	c	c		389170	a	a	Yes	a	a	Yes	Itadi	61

Census of India 2011- Village Directory Amenities and Land use (As in 2009)

Communication and transport facilities (If amenities available code -Yes is given except for Village Pin Code, If not available within the village, the distance range code viz; a for < 5 Kms, b for 5-10 Kms and c for 10+ kms of nearest place where facility is available is given)

Village connected to highways, village roads, banks & credit societies (If amenities available code -Yes is given, If not available within the village, the distance range code viz; a for < 5 Kms, b for 5-10 Kms and c for 10+ kms of nearest place where facility is available is given)

Sr. No.	Name Village	Railway Stations	Auto/Modified Autos	Taxis and Vans	Tractors	Cycle-Pulled Rickshaws (Manual & Machine Driven)	Carts Driven by Animals	Sea/River Ferry Service	Connected to National Highway (NH)	Connected to State Highway (SH)	Connected to Major District Road (MDR)	Connected to Others District Road	Pucca Roads	Kutchcha Roads	Water Bounded Macadam (WBM) Roads
1	2	61	62	63	64	65	66	67	68	69	70	71	72	73	74
32	Therka	b	b	b	b		Yes	b	c	b	b	Yes	Yes	Yes	b
33	Vagela	c	Yes	c	Yes		Yes	c	c	c	Yes	Yes	Yes	Yes	Yes
34	Ghodiya	c	c	Yes	c		Yes	c	c	c	Yes	Yes	Yes	Yes	c
35	Khakhariya	c	c	Yes	c		Yes	c	c	c	Yes	Yes	Yes	Yes	c
36	Nansalai	a	a	a	Yes		Yes	a	c	Yes	Yes	Yes	Yes	Yes	a
37	Bajarvada	b	b	b	b		b	b	c	b	b	Yes	Yes	Yes	b
38	Kadval	b	b	Yes	Yes		Yes	b	c	b	Yes	b	Yes	Yes	Yes
39	Hirola	c	c	c	Yes		Yes	c	c	c	Yes	c	Yes	Yes	c
40	Kunda	b	b	b	Yes		b	b	c	c	Yes	b	Yes	Yes	b
41	Dhalsimal	b	b	b	Yes		b	b	c	c	Yes	c	Yes	Yes	b
42	Dhamena	b	b	b	Yes		b	b	c	c	c	Yes	Yes	Yes	b
43	Jaror	b	b	b	Yes		b	b	c	b	a	Yes	Yes	Yes	b
44	Bodiya Bhint	b	b	b	Yes		b	b	c	c	c	Yes	Yes	Yes	b
45	Dhavdi Faliya	b	b	b	Yes		Yes	b	c	c	a	Yes	Yes	Yes	b
46	Chakisana	b	b	b	Yes		b	b	c	c	c	Yes	Yes	Yes	b
47	Vansiya	b	b	b	Yes		b	b	c	c	b	Yes	Yes	Yes	b
48	Dungra	b	b	b	b		b	b	c	c	a	Yes	Yes	Yes	b
49	Anika	b	b	b	b		b	b	c	c	Yes	Yes	Yes	Yes	b
50	Lavara	b	Yes	Yes	b		b	b	c	c	Yes	Yes	Yes	Yes	b
51	Trakda Mahudina Muvada	b	b	b	b		b	b	c	c	b	Yes	Yes	Yes	b
52	Sarori	a	Yes	Yes	a		a	a	c	c	Yes	Yes	Yes	Yes	a
53	Trakda Mahudi	c	c	c	Yes		Yes	c	c	c	c	Yes	Yes	Yes	c
54	Jitpura	b	b	b	Yes		b	b	c	c	b	Yes	Yes	Yes	b
55	Valunda	b	b	b	b		b	b	c	c	b	Yes	Yes	Yes	b
56	Kanji Khedi	c	c	c	Yes		c	c	c	c	b	Yes	Yes	Yes	c
57	Vaniya Ghanti	c	c	c	c		c	c	c	c	b	Yes	Yes	Yes	c
58	Kakreli	a	a	a	a		a	a	c	c	a	Yes	Yes	Yes	a
59	Bhaman	b	b	b	Yes		b	b	c	c	Yes	c	Yes	b	b
60	Moli	a	a	a	Yes		Yes	a	c	a	a	Yes	Yes	Yes	a
61	Itadi	a	a	a	a		Yes	a	c	c	Yes	a	Yes	Yes	a

Census of India 2011- Village Directory Amenities and Land use (As in 2009)

Village connected to highways, village roads, banks & credit societies (If amenities available code -Yes is given, If not available within the village, the distance range code viz; a for < 5 Kms, b for 5-10 Kms and c for 10+ kms of nearest place where facility is available is given)

Availability of miscellaneous facilities (If amenities available code - Yes is given, If not available within the village, the distance range code viz; a for < 5 Kms, b for 5-10 Kms and c for 10+ kms of nearest place where facility is available is given)

75	76	77	78	79	80	81	82	83	84	85	86	87	88	2	1
Navigable Waterway (River/Canal) (NW)	Footpaths (FP)	Commercial & Co-operative Banks	ATM	Agricultural Credit Societies	Self-Help Group (SHG)	Public Distribution System (PDS) Shop	Mandis / Regular Market	Weekly Haat	Agricultural Marketing Society	Integrated Child Development Scheme (Nutritional Centres)	Anganwadi Centre (Nutritional Centres)	Others (Nutritional Centres)	ASHA (Accredited Social Health Activist)	Name Village	Sr. No.
b	Yes	b	b	b	Yes	Yes	b	b	b	b	Yes	Yes	Yes	Therka	32
c	Yes	c	c	c	Yes	Yes	c	c	c	c	Yes	Yes	Yes	Vagela	33
c	Yes	c	c	c	Yes	c	c	c	c	c	Yes	Yes	Yes	Ghodiya	34
c	Yes	c	c	c	Yes	Yes	c	c	c	c	Yes	Yes	Yes	Khakhariya	35
a	Yes	a	a	a	Yes	Yes	a	a	a	a	Yes	Yes	a	Nansalai	36
b	Yes	b	b	b	Yes	Yes	b	b	b	b	Yes	Yes	Yes	Bajarvada	37
b	Yes	b	b	Yes	Yes	Yes	b	b	b	b	Yes	Yes	Yes	Kadval	38
c	Yes	c	c	c	Yes	Yes	c	c	c	c	Yes	Yes	Yes	Hirola	39
b	Yes	b	b	b	Yes	b	b	b	b	b	Yes	Yes	Yes	Kunda	40
b	Yes	b	b	b	Yes	b	b	b	b	b	Yes	Yes	Yes	Dhalsimal	41
b	Yes	b	b	b	Yes	b	b	b	b	b	Yes	Yes	Yes	Dhamena	42
b	Yes	b	b	b	Yes	b	b	b	b	b	Yes	Yes	Yes	Jaror	43
b	Yes	b	b	b	Yes	b	b	b	b	b	Yes	Yes	Yes	Bodiya Bhint	44
b	Yes	b	b	b	Yes	b	b	b	b	b	Yes	Yes	Yes	Dhavdi Faliya	45
b	Yes	b	b	b	Yes	Yes	b	b	b	b	Yes	Yes	Yes	Chakisana	46
b	Yes	b	b	Yes	Yes	Yes	b	b	b	b	Yes	Yes	Yes	Vansiya	47
b	Yes	b	b	b	Yes	Yes	b	b	b	b	Yes	Yes	Yes	Dungra	48
b	Yes	b	b	b	Yes	Yes	b	b	b	b	Yes	Yes	Yes	Anika	49
b	Yes	b	b	Yes	Yes	Yes	b	b	b	b	Yes	Yes	Yes	Lavara	50
b	Yes	b	b	b	Yes	b	b	b	b	b	Yes	Yes	b	Trakda Mahudina Muvada	51
a	Yes	a	a	a	Yes	Yes	a	a	a	a	Yes	Yes	Yes	Sarori	52
c	Yes	c	c	c	Yes	c	c	c	c	c	Yes	Yes	Yes	Trakda Mahudi	53
b	Yes	b	b	b	Yes	b	b	b	b	b	Yes	Yes	Yes	Jitpura	54
b	Yes	b	b	b	Yes	b	b	b	b	b	Yes	Yes	b	Valunda	55
c	Yes	c	c	c	Yes	c	c	c	c	c	Yes	Yes	c	Kanji Khedi	56
c	Yes	c	c	c	Yes	c	c	c	c	c	Yes	Yes	Yes	Vaniya Ghanti	57
a	Yes	a	a	a	Yes	c	a	a	a	a	Yes	Yes	Yes	Kakreli	58
b	Yes	b	b	b	Yes	Yes	b	b	b	b	Yes	Yes	Yes	Bhaman	59
a	Yes	a	a	a	Yes	Yes	a	a	a	a	Yes	Yes	Yes	Moli	60
a	Yes	a	a	a	Yes	c	a	a	a	a	Yes	Yes	Yes	Itadi	61

Census of India 2011- Village Directory Amenities and Land use (As in 2009)

Availability of miscellaneous facilities (If amenities available code -
Yes is given, If not available within the village, the distance range
code viz; a for < 5 Kms, b for 5-10 Kms and c for 10+ kms of
nearest place where facility is available is given)

Availability of electricity (Yes/No)

Sr. No.	Name Village	Community Centre With/ Without TV	Sports Field	Sports Club / Recreation Centre	Cinema / Video Hall	Public Library	Public Reading Room	Newspaper Supply	Assembly Polling Station	Birth & Death Registration Office	Power Supply for Domestic Use (ED)	Power Supply for Agricultural Use (EAG)	Power Supply for Commercial Use (EC)	Power Supply for All Uses (EA)
1	2	89	90	91	92	93	94	95	96	97	98	99	100	101
32	Therka	Yes	Yes	b	b	Yes	b	Yes	Yes	Yes	Yes	Yes	Yes	Yes
33	Vagela	c	c	c	c	Yes	c	Yes	Yes	Yes	Yes	Yes	Yes	Yes
34	Ghodiya	Yes	c	c	c	c	c	Yes	Yes	Yes	Yes	Yes	Yes	Yes
35	Khakhariya	c	c	c	c	c	c	Yes	Yes	Yes	Yes	Yes	Yes	Yes
36	Nansalai	a	a	a	c	Yes	a	Yes	Yes	Yes	Yes	Yes	Yes	Yes
37	Bajarvada	b	b	b	c	Yes	b	Yes	Yes	Yes	Yes	Yes	Yes	Yes
38	Kadval	Yes	Yes	b	b	Yes	b	Yes	Yes	Yes	Yes	Yes	Yes	Yes
39	Hirola	c	c	c	c	c	c	Yes	Yes	Yes	Yes	Yes	Yes	Yes
40	Kunda	b	b	b	b	b	b	Yes	Yes	b	Yes	Yes	Yes	Yes
41	Dhalsimal	b	b	b	b	b	b	Yes	Yes	b	Yes	Yes	Yes	Yes
42	Dhamena	b	b	b	b	b	b	Yes	Yes	b	Yes	Yes	Yes	Yes
43	Jaror	b	b	b	b	b	b	Yes	b	b	Yes	Yes	Yes	Yes
44	Bodiya Bhint	b	b	b	b	b	b	Yes	Yes	Yes	Yes	Yes	Yes	Yes
45	Dhavdi Faliya	b	b	b	b	Yes	b	Yes	Yes	Yes	Yes	Yes	Yes	Yes
46	Chakisana	b	Yes	b	b	Yes	b	Yes	Yes	Yes	Yes	Yes	Yes	Yes
47	Vansiya	Yes	b	b	b	Yes	b	Yes	Yes	Yes	Yes	Yes	Yes	Yes
48	Dungra	Yes	b	b	b	Yes	b	Yes	Yes	Yes	Yes	Yes	Yes	Yes
49	Anika	Yes	Yes	b	b	Yes	b	Yes	Yes	Yes	Yes	Yes	Yes	Yes
50	Lavara	Yes	Yes	b	b	Yes	b	Yes	Yes	Yes	Yes	Yes	Yes	Yes
51	Trakda Mahudina Muvada	b	b	b	b	b	b	Yes	b	b	Yes	Yes	Yes	Yes
52	Sarori	Yes	a	a	a	Yes	a	Yes	Yes	a	Yes	Yes	Yes	Yes
53	Trakda Mahudi	c	c	c	c	Yes	c	Yes	Yes	Yes	Yes	Yes	Yes	Yes
54	Jitpura	b	b	b	b	b	b	Yes	b	b	Yes	Yes	Yes	Yes
55	Valunda	b	b	b	b	b	b	Yes	Yes	b	Yes	Yes	Yes	Yes
56	Kanji Khedi	c	c	c	c	c	c	Yes	Yes	c	Yes	Yes	Yes	Yes
57	Vaniya Ghanti	c	Yes	c	c	Yes	c	Yes	Yes	Yes	Yes	Yes	Yes	Yes
58	Kakreli	Yes	a	a	a	Yes	a	Yes	Yes	a	Yes	Yes	Yes	Yes
59	Bhaman	b	b	b	b	Yes	b	Yes	Yes	Yes	Yes	Yes	Yes	Yes
60	Moli	Yes	a	a	a	Yes	a	Yes	Yes	a	Yes	Yes	Yes	Yes
61	Itadi	a	a	a	a	a	a	Yes	Yes	a	Yes	Yes	Yes	Yes

Census of India 2011- Village Directory Amenities and Land use (As in 2009)

Land Use

Nearest Town

Area under different types of land use
(in hectares rounded up to one decimal place)

Name	Distance Range Code i.e. a for < 5 Kms, b for 5-10 Kms & c for 10+ kms.	Forests	Area Under Non-Agricultural Uses	Barren and Un-Cultivable Land	Permanent Pastures and Other Grazing Lands	Land Under Miscellaneous Tree Crops etc.	Culturable Waste Land	Name Village	Sr. No.
102	103	104	105	106	107	108	109	2	1
JHALOD	b	40.3	39.9	0	55.9	0	39.9	Therka	32
JHALOD	c	51.6	0	160.8	52.2	0	75.3	Vagela	33
JHALOD	c	68.9	0	74	26.3	0	0	Ghodiya	34
JHALOD	c	0	0	20.4	37	0	0	Khakhariya	35
JHALOD	a	0	1.7	82.4	6.3	7	2.8	Nansalai	36
JHALOD	b	30	0	0	61.7	0	0	Bajarvada	37
JHALOD	b	0	1.5	27	10.5	0	3.5	Kadval	38
JHALOD	c	323.2	16.5	11.5	1.6	0	57	Hirola	39
SANJELI	b	100	0	57	0	0	0	Kunda	40
SANJELI	b	77	2.5	0	12	0	0	Dhalsimal	41
SANJELI	b	23.4	5	0	7	0	0	Dhamena	42
JHALOD	b	0	0	0	5	0	0	Jaror	43
SANJELI	b	5	0	0	13	0	54	Bodiya Bhint	44
SANJELI	b	0	0.6	0	3	0	0	Dhavdi Faliya	45
SANJELI	b	60	2.2	0	19	0	0	Chakisana	46
SANJELI	b	0	0	0	18	0	84.2	Vansiya	47
SANJELI	b	62.7	0	0.2	19.6	0	1.2	Dungra	48
SANJELI	b	9.8	0.5	6.3	10.4	0	0	Anika	49
SANJELI	b	28.3	0	6.1	4	2	0	Lavara	50
SANJELI	b	25.1	0	0	0	3.3	0	Trakda Mahudina Muvada	51
SANJELI	a	16.9	0	0.9	0.6	1.8	0	Sarori	52
JHALOD	c	0	9.2	0	7.2	0	0	Trakda Mahudi	53
SANJELI	b	0	10	0	0.8	0	53.4	Jitpura	54
SANJELI	b	0	0	0	2.3	0	0	Valunda	55
JHALOD	c	13.3	1.8	0.5	0.1	0	0	Kanji Khedi	56
SANTRAMPUR	c	52.1	0	0	2.9	0	0	Vaniya Ghanti	57
SANJELI	a	69.7	0	0.2	1.4	0	0	Kakreli	58
SANJELI	b	18	0	6	0	0	0	Bhaman	59
JHALOD	a	29	0	0	9.8	0	0	Moli	60
SANJELI	a	65.1	0	9	7.5	0	0	Itadi	61

**Census of India 2011- Village Directory
Amenities and Land use (As in 2009)**

Land Use															
Sr. No.	Name Village	Area under different types of land use (in hectares rounded up to one decimal place)										Area irrigated by source (in hectare).			Name of three most important commodities manufactured
		Fallow Lands Other Than Current Fallows	Current Fallows	Net Area Sown	Total Irrigated Land Area	Total Un-irrigated Land Area	Canals (C)	Wells/Tube-Wells (W/TW)	Tanks/Lakes (T/L)	Water Falls (WF)	Others (O)	First	Second	Third	
1	2	110	111	112	113	114	115	116	117	118	119	120	121	122	
32	Therka	0	0	992.7	1.4	991.3	0	0	1.4	0	0				
33	Vagela	0	122.8	643.9	30	613.9	0	10	20	0	0				
34	Ghodiya	9.5	0	239.1	0	239.1	0	0	0	0	0				
35	Khakhariya	0	0	135	35	100	35	0	0	0	0				
36	Nansalai	47.3	0	465.6	175	290.6	150	20	0	0	5				
37	Bajarvada	0	0	503.2	0	503.2	0	0	0	0	0				
38	Kadval	0	0	1709.7	120.5	1589.2	0	120.5	0	0	0				
39	Hirola	2.1	5.1	1608.6	486.5	1122	0	0	0	0	486.5				
40	Kunda	149.3	0	152	0	152	0	0	0	0	0				
41	Dhalsimal	0	0	104	0	104	0	0	0	0	0				
42	Dhamena	0	0	42	0	42	0	0	0	0	0				
43	Jaror	15.4	0	89	81	8	60	21	0	0	0				
44	Bodiya Bhint	0	0	90	12	78	0	12	0	0	0				
45	Dhavdi Faliya	0	0	46.5	11	35.5	0	11	0	0	0				
46	Chakisana	0	0	74	0	74	0	0	0	0	0				
47	Vansiya	0	0	114	10	104	0	10	0	0	0				
48	Dungra	0	0	262.8	30	232.8	0	0	0	0	30				
49	Anika	4.6	0	277.7	0	277.7	0	0	0	0	0				
50	Lavara	0	0	147.5	10	137.5	0	0	0	0	10				
51	Trakda Mahudina Muvada	0	0	38.6	32	6.6	0	32	0	0	0				
52	Sarori	0	0	144.1	16	128.1	0	0	0	0	16				
53	Trakda Mahudi	0	0	101.5	25	76.5	0	25	0	0	0				
54	Jitpura	0	0	44.8	0	44.8	0	0	0	0	0				
55	Valunda	0	0	45.7	14	31.7	0	14	0	0	0				
56	Kanji Khedi	0	0	46.7	21	25.7	0	21	0	0	0				
57	Vaniya Ghanti	0	0	40.4	28	12.4	0	28	0	0	0				
58	Kakreli	0	0	73	0	73	0	0	0	0	0				
59	Bhaman	0	8	163.3	12	151.3	0	12	0	0	0				
60	Moli	0	0	339.6	23	316.6	0	7	16	0	0				
61	Itadi	0	0	106.9	18	88.9	0	11	7	0	0				

Census of India 2011- Village Directory Amenities and Land use (As in 2009)

Number of educational amenities available. (If not available within the village, the distance range code viz; a for < 5 Kms, b for 5-10 Kms and c for 10+ kms of nearest place where facility is available is given).

Sr. No.	Name Village	Location Code No.	Total Area of The Village (In Hectares Rounded Up to One Decimal Place)	Total Population (2011 Census)	Number of Households (2011 Census)	Pre-Primary School (PP)	Primary School (P)	Middle School (M)	Secondary School (S)	Senior Secondary School (SS)	Degree College of Arts Science & Commerce (ASC)	Engineering College (EC)	Medical College (MC)	Management Institute (MI)
1	2	3	4	5	6	7	8	9	10	11	12	13	14	15
CD Block:-Jhalod (0170)														
62	Govinda Talai	519149	174.2	2106	374	a	2		a	a	c	c	c	c
63	Thala (Sanjeli)	519150	356	1839	356	a	1		a	a	c	c	c	c
64	Kota	519151	226	1740	322	a	1		a	a	a	c	c	c
65	Kadvana Pad	519152	98.4	664	109	c	1		b	b	c	c	c	c
66	Doka Talavdi	519153	173.4	620	133	b	1		a	b	c	c	c	c
67	Jasuni	519154	329.8	1949	349	c	2		c	c	c	c	c	c
68	Galana Pad	519155	91.4	637	97	c	1		b	b	c	c	c	c
69	Nenki	519156	348.3	2503	469	c	2		l	l	c	c	c	c
70	Zusa	519157	538.3	3398	637	b	3		b	a	c	c	c	c
71	Dhedhiyano Nalo	519158	72.9	323	71	b	1		b	b	c	c	c	c
72	Dhedhiya	519159	229.8	1663	301	c	1		b	b	c	c	c	c
73	Patela	519160	209.6	423	74	c	1		b	b	c	c	c	c
74	Doki	519161	340.7	804	110	c	1		c	b	c	c	c	c
75	Tisana Muvada	519162	76.4	723	149	a	1		a	a	c	c	c	c
76	Chamariya	519163	486	3818	743	a	3		a	a	c	c	c	c
77	Nariyani Muvadi	519164	67	447	85	b	1		a	a	c	c	c	c
78	Lunjana Muvada	519165	138.4	729	131	b	1		a	a	c	c	c	c
79	Chandana Muvada	519166	117.1	715	104	b	1		a	a	c	c	c	c
80	Kavdana Muvada	519167	125.4	938	171	b	1		a	a	b	c	c	c
81	Kalyanpura	519168	102.8	501	70	b	1		a	a	c	c	c	c
82	Pichhoda	519169	527.7	3572	633	b	4		l	l	b	c	c	c
83	Bachkariya	519170	59.7	297	46	b	2		a	a	c	c	c	c
84	Mandli	519171	209.2	1769	320	b	2		2	a	c	c	c	c
85	Pratappura	519172	171.9	1311	238	a	1		a	a	c	c	c	c
86	Gasali	519173	147.7	1210	215	c	1		a	a	c	c	c	c
87	Nana Kaliya	519174	63.4	189	34	b	1		b	b	c	c	c	c
88	Mota Kaliya	519175	280.9	673	118	b	1		b	b	c	c	c	c
89	Bhamela	519176	228.3	1242	224	b	2		b	b	c	c	c	c
90	Bhanpur	519177	180.7	1226	198	c	1		l	b	c	c	c	c
91	Garadiya	519178	391.4	1003	181	b	1		b	b	b	c	c	c
92	Boda Dungar	519179	399	1315	177	c	1		c	c	c	c	c	c

Census of India 2011- Village Directory Amenities and Land use (As in 2009)

Number of educational amenities available. (If not available within the village, the distance range code viz; a for < 5 Kms, b for 5-10 Kms and c for 10+ kms of nearest place where facility is available is given).

Number of Medical Amenities available. (If not available within the village, the distance range code viz; a for < 5 Kms, b for 5-10 Kms and c for 10+ kms of nearest place where facility is available is given).

16	17	18	19	20	21	22	23	24	25	26	27	28	29	30	31	2	1
Polytechnic (Pt)	Vocational Training School /ITI	Non-Formal Training Centre (NFTC)	Special School for Disabled (SSD)	Others (Specify)	Community Health Centre (CHC)	Primary Health Centre (PHC)	Primary Health Sub Centre (PHS)	Maternity and Child Welfare Centre (MCW)	T.B. Clinic (TBC)	Hospital-Allopathic (HA)	Hospital-Alternative Medicine (HO)	Dispensary (D)	Veterinary Hospital (VH)	Mobile Health Clinic (MHC)	Family Welfare Centre (FWC)	Name Village	Sr. No.
c	c	c	c		a	a	1	a	a	a	c	a	a	a	a	Govinda Talai	62
c	c	c	c		c	c	2	c	c	c	c	c	c	c	c	Thala (Sanjeli)	63
c	a	c	c		a	a	a	a	a	a	c	a	a	a	a	Kota	64
c	c	c	c		b	b	b	c	b	c	c	b	b	b	b	Kadvana Pad	65
c	c	c	c		c	b	b	b	b	b	c	c	c	c	c	Doka Talavdi	66
c	c	c	c		c	c	1	c	c	c	c	c	c	b	b	Jasuni	67
c	c	c	c		b	b	b	c	c	c	c	b	b	b	b	Galana Pad	68
c	c	c	c		c	b	b	c	c	c	c	b	b	c	c	Nenki	69
c	c	c	c		a	a	1	c	c	c	c	c	c	c	c	Zusa	70
c	c	c	c		c	b	b	c	c	c	c	b	b	b	b	Dhedhiyano Nalo	71
c	c	c	c		c	b	b	c	c	c	c	b	b	b	b	Dhedhiya	72
c	c	c	c		c	a	b	c	c	c	c	a	a	a	c	Patela	73
c	c	c	c		b	b	b	c	c	c	c	b	b	c	c	Doki	74
c	c	c	c		c	c	c	c	c	c	c	c	a	a	a	Tisana Muvada	75
c	c	c	c		a	a	1	a	a	a	c	a	a	a	a	Chamariya	76
c	c	c	c		c	a	a	a	b	c	c	c	a	b	c	Nariyani Muvadi	77
c	c	c	c		c	a	a	a	b	c	c	c	a	b	c	Lunjana Muvada	78
c	c	c	c		c	a	a	c	b	c	c	c	a	b	c	Chandana Muvada	79
c	b	c	c		b	a	a	b	b	b	c	b	a	b	b	Kavdana Muvada	80
c	c	c	c		c	a	a	a	b	c	c	c	a	b	c	Kalyanpura	81
c	b	c	c		b	b	1	b	b	b	c	b	b	b	b	Pichhoda	82
c	c	c	c		c	a	a	a	b	c	c	c	a	b	c	Bachkariya	83
c	c	c	c		c	1	1	1	1	c	c	c	c	b	c	Mandli	84
c	c	c	c		a	a	a	a	a	a	c	a	a	a	a	Pratappura	85
c	c	c	c		a	a	a	c	c	c	c	a	a	c	c	Gasali	86
c	b	b	c		b	b	b	b	b	b	c	b	b	b	b	Nana Kaliya	87
c	c	c	c		c	b	c	c	c	c	c	b	b	c	c	Mota Kaliya	88
c	c	c	c		c	c	b	c	c	c	c	a	a	a	c	Bhamela	89
c	c	c	c		a	a	a	c	c	c	c	a	a	c	c	Bhanpur	90
c	b	c	c		b	b	1	b	b	b	c	b	b	b	b	Garadiya	91
c	c	c	c		c	a	a	c	a	c	c	a	c	c	c	Boda Dungar	92

**Census of India 2011- Village Directory
Amenities and Land use (As in 2009)**

Sr. No.	Name Village	Number of Non-Government Medical Amenities available.							Availability of drinking water - Yes / No							
		Charitable Non Govt. Hospital/Nursing Home.	Medical Practitioner With MBBS Degree	Medical Practitioner With Other Degree	Medical Practitioner With No Degree	Traditional Practitioner and Faith Healer	Medicine Shop	Others	Tap Water (Treated/Untreated)	Well Water (Covered / Uncovered well)	Hand Pump	Tube wells / Bore well	Spring	River / Canal	Tank / Pond / Lake	Others
1	2	32	33	34	35	36	37	38	39	40	41	42	43	44	45	46
62	Govinda Talai	0	0	0	0	0	0	0	Yes	Yes	Yes	Yes	No	No	Yes	No
63	Thala (Sanjeli)	0	0	0	0	0	3	0	Yes	Yes	Yes	No	No	No	Yes	No
64	Kota	0	0	0	0	0	0	0	Yes	Yes	Yes	Yes	No	Yes	No	No
65	Kadvana Pad	0	0	0	0	0	0	0	Yes	Yes	No	No	No	Yes	No	No
66	Doka Talavdi	0	0	0	0	0	0	0	Yes	Yes	Yes	No	No	No	No	No
67	Jasuni	0	0	0	0	0	0	0	Yes	Yes	Yes	Yes	No	No	No	No
68	Galana Pad	0	0	0	0	0	0	0	Yes	Yes	Yes	No	No	No	No	No
69	Nenki	0	0	0	0	0	0	0	Yes	Yes	Yes	No	No	Yes	No	No
70	Zusa	0	0	0	0	0	0	0	Yes	Yes	Yes	No	No	No	No	No
71	Dhedhiyano Nalo	0	0	0	0	0	0	0	Yes	Yes	Yes	No	No	No	No	No
72	Dhedhiya	0	0	0	0	0	0	0	Yes	Yes	No	No	No	Yes	No	No
73	Patela	0	0	0	0	0	0	0	Yes	Yes	Yes	No	No	No	No	No
74	Doki	0	0	0	0	0	0	0	Yes	Yes	Yes	Yes	No	Yes	No	No
75	Tisana Muvada	0	0	0	0	0	0	0	Yes	Yes	Yes	Yes	No	Yes	No	No
76	Chamariya	0	0	0	0	0	0	0	Yes	Yes	Yes	Yes	No	Yes	No	No
77	Nariyani Muvadi	0	0	0	0	0	0	0	Yes	Yes	Yes	No	No	No	No	No
78	Lunjana Muvada	0	0	0	0	0	0	0	Yes	Yes	Yes	No	No	No	No	No
79	Chandana Muvada	0	0	0	0	0	0	0	Yes	Yes	Yes	No	No	No	No	No
80	Kavdana Muvada	0	0	0	0	0	0	0	Yes	Yes	Yes	No	No	No	No	No
81	Kalyanpura	0	0	0	0	0	0	0	Yes	Yes	Yes	No	No	No	No	No
82	Pichhoda	0	0	0	0	0	0	0	Yes	Yes	Yes	Yes	No	No	No	No
83	Bachkariya	0	0	0	0	0	0	0	Yes	Yes	Yes	No	No	No	No	No
84	Mandli	0	0	0	0	0	0	0	Yes	Yes	Yes	No	No	No	Yes	No
85	Pratappura	0	0	0	0	0	0	0	Yes	Yes	Yes	Yes	No	Yes	No	No
86	Gasali	0	0	0	0	0	0	0	Yes	Yes	Yes	No	No	Yes	Yes	No
87	Nana Kaliya	0	0	0	0	0	0	0	Yes	Yes	Yes	Yes	No	No	No	No
88	Mota Kaliya	0	0	0	0	0	0	0	Yes	Yes	Yes	No	No	No	No	No
89	Bhamela	0	0	0	0	0	0	0	Yes	Yes	No	No	No	Yes	No	No
90	Bhanpur	0	0	0	0	0	0	0	Yes	Yes	Yes	No	No	No	Yes	No
91	Garadiya	0	0	0	0	0	0	0	Yes	Yes	Yes	No	No	No	No	No
92	Boda Dungar	0	0	0	0	0	0	0	Yes	Yes	Yes	No	No	No	Yes	No

Census of India 2011- Village Directory Amenities and Land use (As in 2009)

Availability of toilet & others Yes / No

Communication and transport facilities (If amenities available code -Yes is given except for Village Pin Code, If not available within the village, the distance range code viz; a for < 5 Kms, b for 5-10 Kms and c for 10+ kms of nearest place where facility is available is given)

47	48	49	50	51	52	53	54	55	56	57	58	59	60	2	1
Community Toilet Including Bath.	Community Toilet Excluding Bath.	Rural Sanitary Mart or Sanitary Hardware Outlet Available Near The Village.	Community Bio- gas or Recycle of Waste for Productive Use.	Post Office (PO)	Sub Post Office (SPO)	Post & Telegraph Office (P&TO)	Village Pin Code	Telephones (Land Lines)	Public Call Office (PCO)	Mobile Phone Coverage	Internet Cafes/Common Service Centre (CSC)	Private Courier Facility	Bus Service (Public & Private)	Name Village	Sr. No.
No	No	No	No	c	c		389170	Yes	a	Yes	Yes	a	Yes	Govinda Talai	62
No	Yes	No	No	Yes	Yes		389175	Yes	a	Yes	Yes	a	Yes	Thala (Sanjeli)	63
No	No	No	No	a	a		389170	Yes	a	Yes	Yes	a	Yes	Kota	64
No	No	No	No	c	c		389170	c	c	Yes	c	c	Yes	Kadvana Pad	65
No	No	No	No	c	c		389170	b	b	Yes	b	b	Yes	Doka Talavdi	66
No	No	No	No	c	c		389170	Yes	c	Yes	Yes	c	Yes	Jasuni	67
No	No	No	No	c	c		389170	c	c	Yes	c	c	Yes	Galana Pad	68
No	No	No	No	c	Yes		389175	Yes	c	Yes	Yes	c	Yes	Nenki	69
No	No	No	No	c	Yes		389175	Yes	b	Yes	Yes	b	Yes	Zusa	70
No	No	No	No	c	c		389170	b	b	Yes	b	b	Yes	Dhedhiyano Nalo	71
No	No	No	No	c	Yes		389175	Yes	c	Yes	Yes	c	Yes	Dhedhiya	72
No	No	No	No	c	c		389170	b	b	Yes	b	b	Yes	Patela	73
No	No	No	No	c	c		389170	b	b	Yes	c	b	Yes	Doki	74
No	No	No	Yes	c	c		389170	Yes	a	Yes	Yes	a	Yes	Tisana Muvada	75
No	No	No	No	c	Yes		389175	Yes	Yes	Yes	Yes	a	Yes	Chamariya	76
No	No	No	No	c	c		389170	c	c	Yes	b	c	Yes	Nariyani Muvadi	77
No	No	No	No	c	c		389170	c	c	Yes	c	c	Yes	Lunjana Muvada	78
No	No	No	No	c	c		389170	Yes	Yes	Yes	b	c	Yes	Chandana Muvada	79
No	No	No	No	b	b		389170	Yes	Yes	Yes	b	b	Yes	Kavdana Muvada	80
No	No	No	No	c	c		389170	c	c	Yes	c	c	Yes	Kalyanpura	81
No	No	No	No	b	Yes		389175	Yes	b	Yes	Yes	b	Yes	Pichhoda	82
No	No	No	No	c	c		389170	c	c	Yes	c	c	Yes	Bachkariya	83
No	No	No	No	c	Yes		389175	Yes	Yes	Yes	Yes	c	Yes	Mandli	84
No	No	No	No	c	c		389170	Yes	Yes	Yes	Yes	a	Yes	Pratappura	85
No	No	No	No	c	c		389170	a	a	Yes	a	a	Yes	Gasali	86
No	No	No	No	b	b		389170	b	b	Yes	b	b	Yes	Nana Kaliya	87
No	No	No	No	c	c		389170	b	b	Yes	b	b	Yes	Mota Kaliya	88
No	No	No	No	c	c		389170	Yes	b	Yes	c	b	Yes	Bhamela	89
No	No	No	No	c	Yes		389175	a	b	Yes	Yes	b	Yes	Bhanpur	90
No	No	No	No	b	b		389170	b	b	Yes	b	b	Yes	Garadiya	91
No	No	Yes	No	c	c		389170	c	c	Yes	c	c	Yes	Boda Dungar	92

Census of India 2011- Village Directory Amenities and Land use (As in 2009)

Communication and transport facilities (If amenities available code -Yes is given except for Village Pin Code, If not available within the village, the distance range code viz; a for < 5 Kms, b for 5-10 Kms and c for 10+ kms of nearest place where facility is available is given)

Village connected to highways, village roads, banks & credit societies (If amenities available code -Yes is given, If not available within the village, the distance range code viz; a for < 5 Kms, b for 5-10 Kms and c for 10+ kms of nearest place where facility is available is given)

Sr. No.	Name Village	Railway Stations	Auto/Modified Autos	Taxis and Vans	Tractors	Cycle-Pulled Rickshaws (Manual & Machine Driven)	Carts Driven by Animals	Sea/River Ferry Service	Connected to National Highway (NH)	Connected to State Highway (SH)	Connected to Major District Road (MDR)	Connected to Others District Road	Pucca Roads	Katchcha Roads	Water Bounded Macadam (WBM) Roads
1	2	61	62	63	64	65	66	67	68	69	70	71	72	73	74
62	Govinda Talai	a	a	a	Yes		a	a	c	c	b	Yes	Yes	Yes	a
63	Thala (Sanjeli)	a	a	a	a		a	a	c	c	a	Yes	Yes	Yes	a
64	Kota	a	a	a	Yes		a	a	c	a	a	Yes	Yes	Yes	a
65	Kadvana Pad	c	c	c	c		c	c	c	c	b	Yes	Yes	Yes	c
66	Doka Talavdi	b	b	b	b		b	b	c	c	b	Yes	Yes	Yes	b
67	Jasuni	c	c	c	c		c	c	c	c	c	Yes	Yes	c	c
68	Galana Pad	c	c	c	c		c	c	c	c	b	Yes	Yes	c	c
69	Nenki	c	c	c	Yes		c	c	c	c	c	Yes	Yes	Yes	c
70	Zusa	b	b	b	b		b	b	c	c	c	Yes	Yes	Yes	b
71	Dhedhiyano Nalo	b	b	b	b		b	b	c	c	c	Yes	Yes	Yes	b
72	Dhedhiya	c	c	c	c		c	c	c	c	b	Yes	Yes	Yes	c
73	Patela	b	b	b	Yes		Yes	b	c	c	b	Yes	Yes	b	Yes
74	Doki	b	b	b	b		Yes	b	c	c	c	Yes	Yes	b	b
75	Tisana Muvada	a	a	a	Yes		a	a	c	c	a	Yes	a	Yes	a
76	Chamariya	a	a	a	Yes		a	a	c	c	c	Yes	Yes	Yes	a
77	Nariyani Muvadi	c	c	c	c		c	c	c	c	c	Yes	Yes	Yes	c
78	Lunjana Muvada	c	c	c	Yes		c	c	c	c	c	Yes	Yes	Yes	c
79	Chandana Muvada	c	c	c	Yes		c	c	c	c	c	Yes	Yes	Yes	c
80	Kavdana Muvada	b	b	b	Yes		b	b	c	b	c	Yes	Yes	Yes	b
81	Kalyanpura	c	c	c	Yes		c	c	c	c	c	Yes	Yes	Yes	c
82	Pichhoda	b	b	b	b		b	b	c	b	Yes	Yes	Yes	Yes	b
83	Bachkariya	c	c	c	Yes		c	c	c	c	c	Yes	Yes	Yes	c
84	Mandli	c	c	c	Yes		c	c	c	c	Yes	c	Yes	Yes	c
85	Pratappura	a	a	a	Yes		a	a	c	c	a	Yes	Yes	Yes	a
86	Gasali	a	a	a	a		Yes	a	c	c	a	Yes	Yes	a	a
87	Nana Kaliya	b	b	b	b		Yes	b	c	b	b	Yes	Yes	b	b
88	Mota Kaliya	b	b	b	b		Yes	b	c	c	c	Yes	Yes	Yes	b
89	Bhamela	b	b	b	Yes		Yes	b	c	c	c	Yes	Yes	b	Yes
90	Bhanpur	b	b	b	b		b	b	c	c	c	Yes	Yes	b	b
91	Garadiya	b	b	Yes	b		Yes	b	c	b	Yes	Yes	Yes	Yes	b
92	Boda Dungar	c	Yes	Yes	Yes		Yes	c	c	c	c	Yes	Yes	Yes	c

Census of India 2011- Village Directory Amenities and Land use (As in 2009)

Village connected to highways, village roads, banks & credit societies (If amenities available code -Yes is given, If not available within the village , the distance range code viz; a for < 5 Kms, b for 5-10 Kms and c for 10+ kms of nearest place where facility is available is given)

Availability of miscellaneous facilities (If amenities available code - Yes is given, If not available within the village, the distance range code viz; a for < 5 Kms, b for 5-10 Kms and c for 10+ kms of nearest place where facility is available is given)

75	76	77	78	79	80	81	82	83	84	85	86	87	88	2	1
Navigable Waterway (River/Canal) (NW)	Footpaths (FP)	Commercial & Co-operative Banks	ATM	Agricultural Credit Societies	Self-Help Group (SHG)	Public Distribution System (PDS) Shop	Mandis / Regular Market	Weekly Haat	Agricultural Marketing Society	Integrated Child Development Scheme (Nutritional Centres)	Anganwadi Centre (Nutritional Centres)	Others (Nutritional Centres)	ASHA (Accredited Social Health Activist)	Name Village	Sr. No.
a	Yes	a	a	a	Yes	Yes	a	a	a	a	Yes	Yes	Yes	Govinda Talai	62
a	Yes	a	a	Yes	Yes	Yes	a	a	a	a	Yes	Yes	Yes	Thala (Sanjeli)	63
a	Yes	a	a	a	Yes	Yes	a	a	a	a	Yes	Yes	Yes	Kota	64
c	Yes	c	c	c	Yes	c	c	c	c	c	Yes	Yes	Yes	Kadvana Pad	65
b	Yes	b	b	b	Yes	b	b	b	b	b	Yes	Yes	b	Doka Talavdi	66
c	Yes	c	c	c	Yes	Yes	c	c	c	c	Yes	Yes	Yes	Jasuni	67
c	Yes	c	c	c	Yes	c	c	c	c	c	Yes	Yes	Yes	Galana Pad	68
c	Yes	c	c	c	Yes	Yes	Yes	c	c	c	Yes	Yes	Yes	Nenki	69
b	Yes	b	b	b	c	Yes	b	b	b	b	Yes	Yes	Yes	Zusa	70
b	Yes	b	b	b	c	b	b	b	b	b	Yes	Yes	Yes	Dhedhiyano Nalo	71
c	Yes	c	c	c	Yes	Yes	c	c	c	c	Yes	Yes	c	Dhedhiya	72
b	Yes	b	b	b	Yes	b	b	b	b	b	Yes	Yes	Yes	Patela	73
b	Yes	b	b	b	c	b	b	b	b	b	Yes	Yes	Yes	Doki	74
a	Yes	a	a	a	Yes	a	a	a	a	a	a	Yes	a	Tisana Muvada	75
a	Yes	a	a	a	Yes	Yes	a	a	a	a	Yes	Yes	Yes	Chamariya	76
c	Yes	c	c	c	Yes	c	c	c	c	c	Yes	Yes	Yes	Nariyani Muvadi	77
c	Yes	c	c	c	Yes	c	c	c	c	c	Yes	Yes	Yes	Lunjana Muvada	78
c	Yes	c	c	c	Yes	c	c	c	c	c	Yes	Yes	Yes	Chandana Muvada	79
b	Yes	b	b	b	Yes	b	b	b	b	b	Yes	Yes	Yes	Kavdana Muvada	80
c	Yes	c	c	c	Yes	Yes	c	c	c	c	Yes	Yes	Yes	Kalyanpura	81
b	Yes	b	b	b	Yes	Yes	b	b	b	b	Yes	Yes	Yes	Pichhoda	82
c	Yes	c	c	c	Yes	c	c	c	c	c	Yes	Yes	c	Bachkariya	83
c	Yes	c	c	Yes	Yes	Yes	c	c	c	c	Yes	Yes	Yes	Mandli	84
a	Yes	a	a	a	Yes	a	a	a	a	a	Yes	Yes	a	Pratappura	85
a	Yes	a	a	a	Yes	a	a	a	a	a	Yes	Yes	Yes	Gasali	86
b	Yes	b	b	b	Yes	b	b	b	b	b	Yes	Yes	Yes	Nana Kaliya	87
b	Yes	b	b	b	Yes	c	b	b	b	b	Yes	Yes	Yes	Mota Kaliya	88
b	Yes	b	b	b	Yes	Yes	b	b	b	b	Yes	Yes	Yes	Bhamela	89
b	Yes	b	b	b	Yes	Yes	b	b	b	b	Yes	Yes	Yes	Bhanpur	90
b	Yes	b	b	b	Yes	Yes	b	b	b	b	Yes	Yes	Yes	Garadiya	91
c	Yes	c	c	c	Yes	c	c	c	c	c	Yes	Yes	Yes	Boda Dungar	92

**Census of India 2011- Village Directory
Amenities and Land use (As in 2009)**

Availability of miscellaneous facilities (If amenities available code -
Yes is given, If not available within the village, the distance range
code viz; a for < 5 Kms, b for 5-10 Kms and c for 10+ kms of
nearest place where facility is available is given)

Availability of electricity (Yes/No)

Sr. No.	Name Village	Community Centre With/ Without TV	Sports Field	Sports Club / Recreation Centre	Cinema / Video Hall	Public Library	Public Reading Room	Newspaper Supply	Assembly Polling Station	Birth & Death Registration Office	Power Supply for Domestic Use (ED)	Power Supply for Agricultural Use (EAG)	Power Supply for Commercial Use (EC)	Power Supply for All Uses (EA)
1	2	89	90	91	92	93	94	95	96	97	98	99	100	101
62	Govinda Talai	a	a	a	a	Yes	a	Yes	Yes	a	Yes	Yes	Yes	Yes
63	Thala (Sanjeli)	a	a	a	a	Yes	a	Yes	Yes	Yes	Yes	Yes	Yes	Yes
64	Kota	a	a	a	a	Yes	a	Yes	Yes	a	Yes	Yes	Yes	Yes
65	Kadvana Pad	c	c	c	c	c	c	Yes	Yes	Yes	Yes	Yes	Yes	Yes
66	Doka Talavdi	b	b	b	b	b	b	Yes	b	b	Yes	Yes	Yes	Yes
67	Jasuni	c	c	c	c	Yes	c	Yes	Yes	Yes	Yes	Yes	Yes	Yes
68	Galana Pad	c	c	c	c	c	c	Yes	Yes	Yes	Yes	Yes	Yes	Yes
69	Nenki	Yes	c	c	c	Yes	c	Yes	Yes	Yes	Yes	Yes	Yes	Yes
70	Zusa	b	b	b	b	Yes	b	b	Yes	Yes	Yes	Yes	Yes	Yes
71	Dhedhiyano Nalo	b	b	b	b	b	b	Yes	Yes	Yes	Yes	Yes	Yes	Yes
72	Dhedhiya	c	c	c	c	Yes	c	Yes	Yes	Yes	Yes	Yes	Yes	Yes
73	Patela	b	b	b	b	b	b	Yes	a	b	Yes	Yes	Yes	Yes
74	Doki	b	b	b	b	b	b	Yes	Yes	b	Yes	Yes	Yes	Yes
75	Tisana Muvada	a	a	a	a	Yes	a	Yes	Yes	a	Yes	Yes	Yes	Yes
76	Chamariya	a	a	a	a	Yes	a	Yes	Yes	Yes	Yes	Yes	Yes	Yes
77	Nariyani Muvadi	c	c	c	c	c	c	Yes	a	c	Yes	Yes	Yes	Yes
78	Lunjana Muvada	c	c	c	c	c	c	Yes	Yes	Yes	Yes	Yes	Yes	Yes
79	Chandana Muvada	c	c	c	c	c	c	Yes	Yes	c	Yes	Yes	Yes	Yes
80	Kavdana Muvada	b	b	b	b	Yes	b	Yes	Yes	b	Yes	Yes	Yes	Yes
81	Kalyanpura	c	c	c	c	c	c	Yes	a	c	Yes	Yes	Yes	Yes
82	Pichhoda	b	b	b	b	Yes	b	Yes	Yes	Yes	Yes	Yes	Yes	Yes
83	Bachkariya	c	c	c	c	c	c	Yes	a	c	Yes	Yes	Yes	Yes
84	Mandli	c	c	c	c	Yes	c	Yes	Yes	Yes	Yes	Yes	Yes	Yes
85	Pratappura	a	a	a	a	a	a	Yes	Yes	Yes	Yes	Yes	Yes	Yes
86	Gasali	Yes	a	a	a	a	a	Yes	Yes	a	Yes	Yes	Yes	Yes
87	Nana Kaliya	b	b	b	b	b	b	Yes	a	b	Yes	Yes	Yes	Yes
88	Mota Kaliya	b	b	b	b	b	b	Yes	Yes	b	Yes	Yes	Yes	Yes
89	Bhamela	Yes	b	b	b	Yes	b	Yes	Yes	b	Yes	Yes	Yes	Yes
90	Bhanpur	b	b	b	b	Yes	b	Yes	Yes	b	Yes	Yes	Yes	Yes
91	Garadiya	Yes	Yes	b	b	b	b	Yes	Yes	Yes	Yes	Yes	Yes	Yes
92	Boda Dungar	Yes	c	c	c	c	c	Yes	Yes	Yes	Yes	Yes	Yes	Yes

Census of India 2011- Village Directory Amenities and Land use (As in 2009)

Land Use

Nearest Town		Area under different types of land use (in hectares rounded up to one decimal place)							Name Village	Sr. No.
Name	Distance Range Code i.e. a for < 5 Kms, b for 5-10 Kms & c for 10+ kms.	Forests	Area Under Non-Agricultural Uses	Barren and Un-Cultivable Land	Permanent Pastures and Other Grazing Lands	Land Under Miscellaneous Tree Crops etc.	Culturable Waste Land			
102	103	104	105	106	107	108	109	2	1	
SANJELI	a	0	0	1.9	5.7	0	0	Govinda Talai	62	
SANJELI	a	102.4	0	1.6	10.4	0	0	Thala (Sanjeli)	63	
JHALOD	a	48.8	0	52.1	2.8	0	0	Kota	64	
JHALOD	c	32	0	0	0.6	0	0	Kadvana Pad	65	
SANJELI	b	114.3	0	0	0	0	0	Doka Talavdi	66	
SANJELI	c	0	0	18	80.2	2.6	0	Jasuni	67	
JHALOD	c	56	0	0	1.3	0	0	Galana Pad	68	
JHALOD	c	109.6	23	0	11.1	1.9	0	Nenki	69	
SANJELI	b	215.4	0	0	14.5	13.7	0	Zusa	70	
SANJELI	b	39.6	0	2.8	0	0	0	Dhedhiyano Nalo	71	
JHALOD	c	80.5	0	0	8.9	0	0	Dhedhiya	72	
SANJELI	b	151.2	0	0.6	2.3	0	0	Patela	73	
SANJELI	b	241.1	0	0	2.1	0	0	Doki	74	
SANJELI	a	0	0	6.9	3.1	0	0	Tisana Muvada	75	
SANJELI	a	124.2	137.4	24.8	14.1	0	0	Chamariya	76	
JHALOD	c	16.9	0	0	8.4	0	0	Nariyani Muvadi	77	
JHALOD	c	49.3	0	0	4	0	0	Lunjana Muvada	78	
JHALOD	c	42.8	0	0	8.8	0	0	Chandana Muvada	79	
JHALOD	b	0	0	0	15.2	0	18.8	Kavdana Muvada	80	
JHALOD	c	34.1	0	0	2.8	0	0	Kalyanpura	81	
JHALOD	b	229.1	0	0	13.7	0	0	Pichhoda	82	
JHALOD	c	27.8	0	0	6	0	0	Bachkariya	83	
JHALOD	c	0	0	0	34.2	0	39.5	Mandli	84	
SANJELI	a	21.8	27.5	21.8	4.5	0	0	Pratappura	85	
SANJELI	a	25.8	0	0	6.1	0	0	Gasali	86	
JHALOD	b	25.3	0	0	7.7	0	0	Nana Kaliya	87	
SANJELI	b	187.9	0	0	14.8	0	1.8	Mota Kaliya	88	
SANJELI	b	89.4	0	4.5	5.2	0	0	Bhamela	89	
SANJELI	b	72	0	0	7.7	0	0	Bhanpur	90	
JHALOD	b	105	0	65	30.1	0	5	Garadiya	91	
JHALOD	c	216.6	0	0	8.6	0	0	Boda Dungar	92	

Census of India 2011- Village Directory Amenities and Land use (As in 2009)

Land Use														
Sr. No.	Name Village	Area under different types of land use (in hectares rounded up to one decimal place)					Area irrigated by source (in hectare).					Name of three most important commodities manufactured		
		Fallow Lands Other Than Current Fallows	Current Fallows	Net Area Sown	Total Irrigated Land Area	Total Un-irrigated Land Area	Canals (C)	Wells/Tube-Wells (W/TW)	Tanks/Lakes (T/L)	Water Falls (WF)	Others (O)	First	Second	Third
1	2	110	111	112	113	114	115	116	117	118	119	120	121	122
62	Govinda Talai	0	0	166.6	0	166.6	0	0	0	0	0			
63	Thala (Sanjeli)	18.6	0	223.1	43	180.1	0	0	0	0	43			
64	Kota	0	0	122.3	0	122.3	0	0	0	0	0			
65	Kadvana Pad	0	0	65.9	32	33.9	0	32	0	0	0			
66	Doka Talavdi	0	0	59	30	29	0	30	0	0	0			
67	Jasuni	0	0	229	72	157	0	72	0	0	0			
68	Galana Pad	0	0	34.1	30	4.1	0	30	0	0	0			
69	Nenki	0	0	202.8	102	100.8	0	102	0	0	0			
70	Zusa	0	0	294.6	138	156.6	0	138	0	0	0			
71	Dhedhiyano Nalo	0	0	30.4	15	15.4	0	15	0	0	0			
72	Dhedhiya	0	0	140.4	58	82.4	0	58	0	0	0			
73	Patela	0	0	55.4	22	33.4	0	12	10	0	0			
74	Doki	0	0	97.5	19	78.5	0	7	12	0	0			
75	Tisana Muvada	0	0	66.4	42	24.4	15	27	0	0	0			
76	Chamariya	0	0	185.5	15	170.5	0	10	5	0	0			
77	Nariyani Muvadi	0	0	41.7	15	26.7	0	10	5	0	0			
78	Lunjana Muvada	0	0	85.1	45	40.1	0	45	0	0	0			
79	Chandana Muvada	0	0	65.5	40.3	25.2	0	40.3	0	0	0			
80	Kavdana Muvada	0	0	91.4	60.3	31.1	0	60.3	0	0	0			
81	Kalyanpura	0	0	65.9	40.8	25.1	0	40.8	0	0	0			
82	Pichhoda	0	0	284.9	30	254.9	0	30	0	0	0			
83	Bachkariya	0	0	25.9	20.7	5.2	0	20.7	0	0	0			
84	Mandli	0	0	135.4	30	105.4	0	30	0	0	0			
85	Pratappura	0	0	96.3	10	86.3	5	5	0	0	0			
86	Gasali	0	0	115.8	20	95.8	0	11	9	0	0			
87	Nana Kaliya	0	0	30.4	20	10.4	10	10	0	0	0			
88	Mota Kaliya	0	0	76.4	10	66.4	0	5	5	0	0			
89	Bhamela	0	0	129.3	10	119.3	5	5	0	0	0			
90	Bhanpur	0	0	101	10	91	5	5	0	0	0			
91	Garadiya	15	0	171.3	25	146.3	15	10	0	0	0			
92	Boda Dungar	0	7	166.8	5	161.8	0	4	1	0	0			

Census of India 2011- Village Directory Amenities and Land use (As in 2009)

Number of educational amenities available. (If not available within the village, the distance range code viz; a for < 5 Kms, b for 5-10 Kms and c for 10+ kms of nearest place where facility is available is given).

Sr. No.	Name Village	Location Code No.	Total Area of The Village (In Hectares Rounded Up to One Decimal Place)	Total Population (2011 Census)	Number of Households (2011 Census)	Pre-Primary School (PP)	Primary School (P)	Middle School (M)	Secondary School (S)	Senior Secondary School (SS)	Degree College of Arts Science & Commerce (ASC)	Engineering College (EC)	Medical College (MC)	Management Institute (MI)
1	2	3	4	5	6	7	8	9	10	11	12	13	14	15
CD Block:-Jhalod (0170)														
93	Karamba	519180	1227.4	7552	1111	c	5		1	b	c	c	c	c
94	Sarmariya	519181	904.9	6030	875	b	4		b	b	c	c	c	c
95	Varod	519182	766.9	4992	814	b	3		1	b	c	c	c	c
96	Sampoi	519183	585.8	2968	483	b	2		b	b	c	c	c	c
97	Tandi	519184	250.9	1744	293	c	2		2	c	c	c	c	c
98	Raniyar Kanbi	519185	855.4	4267	742	c	1		1	1	c	c	c	c
99	Paniya	519186	129.4	819	105	c	1		c	c	c	c	c	c
100	Chakaliya	519187	3211.7	14557	2204	c	11		1	1	c	c	c	c
101	Pethapur	519188	1607.3	6512	1021	c	1		2	1	c	c	c	c
102	Mudaheda	519189	765	5053	742	c	3		1	b	c	c	c	c
103	Lilva Pokar	519190	62.4	601	84	c	1		c	c	c	c	c	c
104	Raniyar Inami	519191	451.2	1582	280	c	1		c	c	c	c	c	c
105	Lilva Thakor	519192	619.9	3870	631	c	2		1	b	c	c	c	c
106	Nime Varod	519193	350.4	1584	248	b	1		a	a	b	c	c	c
107	Kuni	519194	573.5	3244	548	c	2		b	b	c	c	c	c
108	Simaliya	519195	1029.2	7962	1126	c	4		b	b	c	c	c	c
109	Kharvani	519196	1197	5278	754	c	3		1	c	c	c	c	c
110	Vankol	519197	706	4971	744	b	3		b	a	c	c	c	c
111	Limdi	519198	1455	18109	3174	b	10		4	2	c	c	c	c
112	Lilva Deva	519199	180.7	1427	225	c	4		2	b	c	c	c	c
113	Malvasi	519200	971.3	5727	778	c	5		c	b	c	c	c	c
114	Piplet	519201	354.8	1739	276	c	1		a	a	c	c	c	c
115	Kankara Kuva	519202	316	2287	322	c	2		c	c	c	c	c	c
116	Kachaldhara	519203	687.3	1363	212	c	2		c	c	c	c	c	c
117	Chatka	519204	354	1059	177	c	1		c	b	c	c	c	c
118	Dhola Khakhara	519205	475.8	2542	395	c	2		c	b	c	c	c	c
119	Kotda	519206	153.5	510	81	c	1		a	a	c	c	c	c
120	Sabli	519207	634.3	1515	219	b	1		b	b	c	c	c	c
121	Raliyati Bhura	519208	925.2	4311	607	c	2		2	1	c	c	c	c
122	Parthampur	519209	1098.2	4012	605	c	4		b	b	c	c	c	c
123	Rupakheda	519210	650.5	3166	517	c	1		1	c	c	c	c	c

Census of India 2011- Village Directory Amenities and Land use (As in 2009)

Number of educational amenities available. (If not available within the village, the distance range code viz; a for < 5 Kms, b for 5-10 Kms and c for 10+ kms of nearest place where facility is available is given).

Number of Medical Amenities available. (If not available within the village, the distance range code viz; a for < 5 Kms, b for 5-10 Kms and c for 10+ kms of nearest place where facility is available is given).

16	17	18	19	20	21	22	23	24	25	26	27	28	29	30	31	Name Village	Sr. No.
Polytechnic (Pt)	Vocational Training School /ITI	Non-Formal Training Centre (NFTC)	Special School for Disabled (SSD)	Others (Specify)	Community Health Centre (CHC)	Primary Health Centre (PHC)	Primary Health Sub Centre (PHS)	Maternity and Child Welfare Centre (MCW)	T. B. Clinic (TBC)	Hospital-Allopathic (HA)	Hospital-Alternative Medicine (HO)	Dispensary (D)	Veterinary Hospital (VH)	Mobile Health Clinic (MHC)	Family Welfare Centre (FWC)		
c	c	c	c		b	1	1	1	1	c	c	c	b	b	b	Karamba	93
c	b	c	c		b	b	1	b	b	b	c	b	b	b	b	Sarmariya	94
c	b	b	c		b	b	1	b	b	b	c	b	b	b	b	Varod	95
c	b	c	c		b	a	1	a	a	b	c	b	b	b	b	Sampo	96
c	c	c	c		c	c	1	c	c	c	c	c	c	c	c	Tandi	97
c	c	c	c		b	a	1	b	c	c	c	b	b	b	b	Raniyar Kanbi	98
c	c	c	c		c	c	c	c	c	c	c	c	c	c	c	Paniya	99
c	c	c	c		c	1	2	1	1	b	c	c	c	c	c	Chakaliya	100
c	c	c	c		1	b	2	1	c	b	c	b	b	b	b	Pethapur	101
c	c	c	c		b	c	1	c	c	b	c	a	b	b	b	Mudaheda	102
c	c	c	c		a	a	a	a	a	a	c	a	a	a	a	Lilva Pokar	103
c	c	c	c		b	b	c	b	c	c	c	b	b	b	b	Raniyar Inami	104
c	c	c	c		b	1	1	1	1	c	c	b	b	b	b	Lilva Thakor	105
c	b	b	c		b	a	a	b	b	b	c	b	a	b	b	Nime Varod	106
c	c	c	c		b	b	b	b	b	c	c	b	b	b	b	Kuni	107
c	c	c	c		b	b	1	b	b	c	c	b	b	b	b	Simaliya	108
c	c	c	c		b	b	b	b	c	c	c	b	b	b	b	Kharvani	109
c	b	b	c		b	b	1	b	b	b	c	a	a	a	a	Vankol	110
c	b	b	c		1	a	1	1	b	b	1	b	1	1	b	Limdi	111
c	c	c	c		a	a	a	a	a	a	c	c	c	c	c	Lilva Deva	112
c	c	c	c		b	a	1	b	c	c	c	b	b	b	b	Malvasi	113
c	c	c	c		a	b	b	a	a	b	c	c	c	c	a	Piplet	114
c	c	c	c		a	a	a	c	c	c	c	b	a	a	a	Kankara Kuva	115
c	c	c	c		b	b	b	b	c	c	c	c	c	c	c	Kachaldhara	116
c	c	c	c		c	b	b	c	c	c	c	b	b	c	c	Chatka	117
c	c	c	c		c	b	1	c	c	c	c	c	b	c	b	Dhola Khakhara	118
c	c	c	c		c	a	a	c	c	c	c	a	a	c	c	Kotda	119
c	b	c	c		b	b	a	b	b	b	c	b	b	b	b	Sabli	120
c	c	c	c		b	b	1	b	c	c	c	b	b	b	a	Raliyati Bhura	121
c	c	c	c		b	a	1	b	c	c	c	b	c	c	c	Parthampur	122
c	c	c	c		b	1	1	1	1	c	c	c	c	c	b	Rupakheda	123

**Census of India 2011- Village Directory
Amenities and Land use (As in 2009)**

Sr. No.	Name Village	Number of Non-Government Medical Amenities available.							Availability of drinking water - Yes / No							
		Charitable Non Govt. Hospital/Nursing Home.	Medical Practitioner With MBBS Degree	Medical Practitioner With Other Degree	Medical Practitioner With No Degree	Traditional Practitioner and Faith Healer	Medicine Shop	Others	Tap Water (Treated/Untreated)	Well Water (Covered / Uncovered well)	Hand Pump	Tube wells / Bore well	Spring	River / Canal	Tank / Pond / Lake	Others
1	2	32	33	34	35	36	37	38	39	40	41	42	43	44	45	46
93	Karamba	0	0	0	0	0	0	0	Yes	Yes	Yes	No	Yes	No	Yes	No
94	Sarmariya	0	0	0	0	0	0	0	Yes	Yes	Yes	No	No	Yes	No	No
95	Varod	0	0	0	0	0	0	0	Yes	Yes	Yes	No	No	Yes	No	No
96	Sampoi	0	0	0	0	0	0	0	Yes	Yes	No	No	No	Yes	Yes	No
97	Tandi	0	0	0	0	0	0	0	Yes	Yes	Yes	Yes	No	Yes	Yes	No
98	Raniyar Kanbi	0	0	0	0	0	0	0	Yes	No	Yes	No	No	Yes	Yes	No
99	Paniya	0	0	0	0	0	0	0	Yes	Yes	Yes	No	No	No	Yes	No
100	Chakaliya	0	0	0	0	0	0	0	Yes	Yes	Yes	No	No	Yes	Yes	No
101	Pethapur	0	0	0	0	0	0	0	Yes	Yes	Yes	Yes	No	No	No	No
102	Mudaheda	0	0	0	0	0	0	0	Yes	Yes	Yes	Yes	No	Yes	Yes	No
103	Lilva Pokar	0	0	0	0	0	0	0	Yes	Yes	Yes	No	No	No	No	No
104	Raniyar Inami	0	0	0	0	0	0	0	Yes	Yes	Yes	No	No	Yes	Yes	No
105	Lilva Thakor	0	0	0	0	0	0	0	Yes	Yes	Yes	Yes	No	No	Yes	No
106	Nime Varod	0	0	0	0	0	0	0	Yes	Yes	Yes	No	No	Yes	Yes	No
107	Kuni	0	0	0	0	0	0	0	Yes	Yes	Yes	Yes	No	Yes	No	No
108	Simaliya	0	0	0	0	0	0	0	Yes	Yes	Yes	No	No	Yes	Yes	No
109	Kharvani	0	0	0	0	0	0	0	Yes	Yes	Yes	Yes	Yes	Yes	Yes	No
110	Vankol	0	0	0	0	0	0	0	Yes	No	Yes	Yes	No	Yes	Yes	No
111	Limdi	0	0	0	0	0	10	0	Yes	Yes	Yes	No	No	Yes	Yes	No
112	Lilva Deva	0	0	0	0	0	0	0	Yes	Yes	Yes	No	No	No	No	No
113	Malvasi	0	0	0	0	0	0	0	Yes	Yes	Yes	No	No	Yes	Yes	No
114	Piplet	0	0	0	0	0	0	0	Yes	Yes	Yes	No	No	No	No	No
115	Kankara Kuva	0	0	0	0	0	0	0	Yes	Yes	Yes	No	Yes	Yes	No	No
116	Kachaldhara	0	0	0	0	0	0	0	Yes	Yes	Yes	Yes	No	Yes	Yes	No
117	Chatka	0	0	0	0	0	0	0	Yes	Yes	Yes	Yes	No	No	Yes	No
118	Dhola Khakhara	0	0	0	0	0	0	0	Yes	Yes	Yes	Yes	No	No	Yes	No
119	Kotda	0	0	0	0	0	0	0	Yes	Yes	Yes	No	Yes	Yes	Yes	No
120	Sabli	0	0	0	0	0	0	0	Yes	Yes	Yes	No	No	Yes	No	No
121	Raliyati Bhura	0	0	0	0	0	0	0	Yes	Yes	Yes	No	No	Yes	Yes	No
122	Parthampur	0	0	0	0	0	0	0	Yes	Yes	Yes	No	No	Yes	Yes	No
123	Rupakheda	0	0	0	0	0	0	0	Yes	Yes	Yes	No	No	No	Yes	No

Census of India 2011- Village Directory Amenities and Land use (As in 2009)

Availability of toilet & others Yes / No

Communication and transport facilities (If amenities available code -Yes is given except for Village Pin Code, If not available within the village, the distance range code viz; a for < 5 Kms, b for 5-10 Kms and c for 10+ kms of nearest place where facility is available is given)

47	48	49	50	51	52	53	54	55	56	57	58	59	60	2	1
Community Toilet Including Bath.	Community Toilet Excluding Bath.	Rural Sanitary Mart or Sanitary Hardware Outlet Available Near The Village.	Community Bio- gas or Recycle of Waste for Productive Use.	Post Office (PO)	Sub Post Office (SPO)	Post & Telegraph Office (P&TO)	Village Pin Code	Telephones (Land Lines)	Public Call Office (PCO)	Mobile Phone Coverage	Internet Cafes/Common Service Centre (CSC)	Private Courier Facility	Bus Service (Public & Private)	Name Village	Sr. No.
No	Yes	No	No	c	Yes		389180	Yes	Yes	Yes	Yes	c	Yes	Karamba	93
No	No	No	No	b	b		389170	Yes	Yes	Yes	Yes	b	Yes	Sarmariya	94
No	Yes	No	No	b	Yes		389180	Yes	Yes	Yes	Yes	b	Yes	Varod	95
No	Yes	No	No	b	b		389170	Yes	b	Yes	Yes	b	Yes	Sampo	96
No	No	No	No	c	Yes		389180	Yes	Yes	Yes	Yes	c	Yes	Tandi	97
No	Yes	No	No	c	Yes		389180	Yes	Yes	Yes	Yes	c	Yes	Raniyar Kanbi	98
No	No	No	No	c	c		389170	Yes	Yes	Yes	c	c	Yes	Paniya	99
No	Yes	No	No	c	Yes		389180	Yes	Yes	Yes	Yes	c	Yes	Chakaliya	100
No	Yes	Yes	No	c	Yes		389180	Yes	Yes	Yes	Yes	c	Yes	Pethapur	101
No	No	No	No	c	Yes		389180	Yes	c	Yes	Yes	c	Yes	Mudaheda	102
No	No	No	No	c	c		389170	Yes	c	Yes	Yes	c	Yes	Lilva Pokar	103
No	No	No	No	c	c		389180	Yes	c	Yes	Yes	c	Yes	Raniyar Inami	104
No	Yes	No	No	c	c		389170	Yes	Yes	Yes	Yes	c	Yes	Lilva Thakor	105
No	Yes	No	No	b	b		389170	b	b	Yes	Yes	b	Yes	Nime Varod	106
No	No	No	No	c	c		389170	Yes	c	Yes	Yes	c	Yes	Kuni	107
No	Yes	No	No	c	Yes		389180	Yes	c	Yes	Yes	c	Yes	Simaliya	108
No	Yes	No	No	c	Yes		389180	c	c	Yes	Yes	c	Yes	Kharvani	109
No	Yes	No	No	b	b		389170	Yes	b	Yes	Yes	b	Yes	Vankol	110
No	Yes	Yes	Yes	Yes	b		389180	Yes	Yes	Yes	Yes	b	Yes	Limdi	111
No	No	No	No	c	c		389170	Yes	c	Yes	Yes	c	Yes	Lilva Deva	112
No	Yes	No	No	c	Yes		389180	Yes	c	Yes	Yes	c	Yes	Malvasi	113
No	No	No	No	c	c		389170	c	b	Yes	c	c	Yes	Piplet	114
No	No	No	No	c	c		389170	c	c	Yes	Yes	c	Yes	Kankara Kuva	115
No	No	No	No	c	c		389170	c	c	Yes	c	c	Yes	Kachaldhara	116
No	No	No	No	c	c		389170	c	c	Yes	c	c	Yes	Chatka	117
No	No	No	No	c	c		389170	c	c	Yes	Yes	c	Yes	Dhola Khakhara	118
No	No	No	No	c	c		389170	c	c	Yes	Yes	c	Yes	Kotda	119
No	No	No	No	b	b		389170	Yes	b	Yes	Yes	b	Yes	Sabli	120
No	Yes	No	No	c	c		389170	Yes	c	Yes	Yes	c	Yes	Raliyati Bhura	121
No	No	No	No	c	Yes		389180	Yes	c	Yes	Yes	c	Yes	Parthampur	122
No	No	No	No	c	Yes		389190	Yes	c	Yes	Yes	c	Yes	Rupakheda	123

Census of India 2011- Village Directory Amenities and Land use (As in 2009)

Communication and transport facilities (If amenities available code -Yes is given except for Village Pin Code, If not available within the village, the distance range code viz; a for < 5 Kms, b for 5-10 Kms and c for 10+ kms of nearest place where facility is available is given)

Village connected to highways, village roads, banks & credit societies (If amenities available code -Yes is given, If not available within the village, the distance range code viz; a for < 5 Kms, b for 5-10 Kms and c for 10+ kms of nearest place where facility is available is given)

Sr. No.	Name Village	Railway Stations	Auto/Modified Autos	Taxis and Vans	Tractors	Cycle-Pulled Rickshaws (Manual & Machine Driven)	Carts Driven by Animals	Sea/River Ferry Service	Connected to National Highway (NH)	Connected to State Highway (SH)	Connected to Major District Road (MDR)	Connected to Others District Road	Pucca Roads	Kutchcha Roads	Water Bounded Macadam (WBM) Roads
1	2	61	62	63	64	65	66	67	68	69	70	71	72	73	74
93	Karamba	c	c	Yes	Yes		Yes	c	c	c	Yes	b	Yes	Yes	c
94	Sarmariya	b	b	b	Yes		Yes	b	c	b	b	Yes	Yes	Yes	b
95	Varod	b	Yes	b	Yes		Yes	b	c	Yes	b	b	Yes	Yes	Yes
96	Sampo	b	b	b	Yes		Yes	b	c	Yes	b	b	Yes	Yes	Yes
97	Tandi	c	c	Yes	c		c	c	c	Yes	Yes	a	Yes	c	c
98	Raniyar Kanbi	c	c	c	Yes		c	c	c	c	b	Yes	Yes	Yes	c
99	Paniya	c	Yes	c	Yes		Yes	c	c	c	Yes	Yes	Yes	Yes	c
100	Chakaliya	c	c	c	Yes		Yes	c	c	Yes	c	Yes	Yes	Yes	Yes
101	Pethapur	c	Yes	Yes	Yes		Yes	c	c	c	c	c	Yes	Yes	c
102	Mudaheda	c	c	c	Yes		Yes	c	c	Yes	Yes	Yes	Yes	Yes	c
103	Lilva Pokar	c	c	c	c		c	c	c	Yes	a	Yes	Yes	Yes	c
104	Raniyar Inami	c	c	c	c		c	c	c	Yes	b	Yes	Yes	Yes	c
105	Lilva Thakor	c	c	c	Yes		c	c	c	Yes	Yes	Yes	Yes	Yes	c
106	Nime Varod	b	b	b	b		Yes	b	c	Yes	a	Yes	Yes	Yes	b
107	Kuni	c	c	c	Yes		Yes	c	c	c	b	Yes	Yes	Yes	c
108	Simaliya	c	c	c	c		c	c	c	c	b	Yes	Yes	Yes	c
109	Kharvani	c	c	c	Yes		Yes	c	c	c	b	Yes	Yes	c	c
110	Vankol	b	b	b	Yes		Yes	b	c	b	b	Yes	Yes	Yes	b
111	Limdi	b	Yes	Yes	Yes		Yes	b	c	Yes	Yes	Yes	Yes	Yes	b
112	Lilva Deva	c	c	c	c		c	c	c	Yes	a	Yes	Yes	Yes	Yes
113	Malvasi	c	c	c	Yes		Yes	c	c	c	b	Yes	Yes	Yes	c
114	Piplet	c	Yes	c	c		Yes	c	c	c	a	Yes	Yes	Yes	Yes
115	Kankara Kuva	c	c	c	c		c	c	c	c	c	Yes	Yes	Yes	c
116	Kachaldhara	c	c	c	c		Yes	c	c	c	c	Yes	Yes	Yes	c
117	Chatka	c	c	c	c		Yes	c	c	c	c	Yes	Yes	Yes	c
118	Dhola Khakhara	c	c	c	c		Yes	c	c	c	c	Yes	Yes	Yes	Yes
119	Kotda	c	c	c	c		c	c	c	c	a	Yes	Yes	Yes	c
120	Sabli	b	b	b	Yes		Yes	b	c	b	b	Yes	Yes	Yes	b
121	Raliyati Bhura	c	c	c	Yes		c	c	c	c	b	Yes	Yes	Yes	c
122	Parthampur	c	c	c	Yes		c	c	c	c	c	Yes	Yes	Yes	Yes
123	Rupakheda	c	Yes	Yes	Yes		Yes	c	c	c	Yes	Yes	Yes	Yes	c

Census of India 2011- Village Directory Amenities and Land use (As in 2009)

Village connected to highways, village roads, banks & credit societies (If amenities available code -Yes is given, If not available within the village , the distance range code viz; a for < 5 Kms, b for 5-10 Kms and c for 10+ kms of nearest place where facility is available is given)

Availability of miscellaneous facilities (If amenities available code - Yes is given, If not available within the village, the distance range code viz; a for < 5 Kms, b for 5-10 Kms and c for 10+ kms of nearest place where facility is available is given)

75	76	77	78	79	80	81	82	83	84	85	86	87	88	2	1
Navigable Waterway (River/Canal) (NW)	Footpaths (FP)	Commercial & Co-operative Banks	ATM	Agricultural Credit Societies	Self-Help Group (SHG)	Public Distribution System (PDS) Shop	Mandis / Regular Market	Weekly Haat	Agricultural Marketing Society	Integrated Child Development Scheme (Nutritional Centres)	Anganwadi Centre (Nutritional Centres)	Others (Nutritional Centres)	ASHA (Accredited Social Health Activist)	Name Village	Sr. No.
c	Yes	c	c	c	Yes	Yes	c	c	c	c	Yes	Yes	Yes	Karamba	93
b	Yes	b	b	b	Yes	Yes	b	b	b	b	Yes	Yes	Yes	Sarmariya	94
b	Yes	b	b	b	Yes	Yes	b	b	b	b	Yes	Yes	Yes	Varod	95
b	Yes	b	b	b	Yes	Yes	b	b	b	b	Yes	Yes	Yes	Sampo	96
c	Yes	c	c	c	Yes	c	c	c	c	c	Yes	Yes	c	Tandi	97
c	Yes	c	c	Yes	c	Yes	c	c	c	c	Yes	Yes	Yes	Raniyar Kanbi	98
c	Yes	c	c	c	Yes	Yes	c	c	c	c	c	Yes	Yes	Paniya	99
c	Yes	c	c	c	Yes	Yes	c	c	c	c	c	Yes	Yes	Chakaliya	100
c	Yes	Yes	c	Yes	Yes	Yes	c	c	c	c	Yes	Yes	Yes	Pethapur	101
c	Yes	c	c	c	Yes	Yes	c	c	c	c	Yes	Yes	Yes	Mudaheda	102
c	Yes	c	c	c	Yes	c	c	c	c	c	Yes	Yes	c	Lilva Pokar	103
c	Yes	c	c	c	Yes	c	c	c	c	c	Yes	Yes	c	Raniyar Inami	104
c	Yes	c	c	c	Yes	Yes	c	c	c	c	Yes	Yes	Yes	Lilva Thakor	105
b	Yes	b	b	b	Yes	Yes	b	b	b	b	b	Yes	b	Nime Varod	106
c	Yes	c	c	Yes	Yes	Yes	c	c	c	c	Yes	Yes	Yes	Kuni	107
c	Yes	c	c	c	Yes	Yes	c	c	c	c	Yes	Yes	Yes	Simaliya	108
c	Yes	c	c	c	c	Yes	c	c	c	c	Yes	Yes	Yes	Kharvani	109
b	Yes	b	b	b	Yes	Yes	b	b	b	b	Yes	Yes	Yes	Vankol	110
b	Yes	Yes	Yes	Yes	Yes	Yes	Yes	Yes	Yes	b	Yes	Yes	Yes	Limdi	111
c	Yes	c	c	c	Yes	Yes	c	c	c	c	Yes	Yes	c	Lilva Deva	112
c	Yes	c	c	c	Yes	Yes	c	c	c	c	Yes	Yes	Yes	Malvasi	113
c	Yes	c	c	c	Yes	c	c	c	c	c	c	Yes	Yes	Piplet	114
c	Yes	c	c	c	Yes	Yes	c	c	c	c	Yes	Yes	Yes	Kankara Kuva	115
c	Yes	c	c	c	Yes	c	c	c	c	c	Yes	Yes	Yes	Kachaldhara	116
c	Yes	c	c	c	Yes	c	c	c	c	c	Yes	Yes	Yes	Chatka	117
c	Yes	c	c	c	Yes	Yes	c	c	c	c	Yes	Yes	Yes	Dhola Khakhara	118
c	Yes	c	c	c	Yes	c	c	c	c	c	Yes	Yes	Yes	Kotda	119
b	Yes	b	b	b	Yes	Yes	b	b	b	b	Yes	Yes	Yes	Sabli	120
c	Yes	c	c	c	Yes	Yes	c	c	c	c	Yes	Yes	Yes	Raliyati Bhura	121
c	Yes	c	c	Yes	Yes	Yes	c	c	c	c	Yes	Yes	Yes	Parthampur	122
c	Yes	c	c	c	Yes	Yes	c	c	c	c	Yes	Yes	Yes	Rupakheda	123

Census of India 2011- Village Directory Amenities and Land use (As in 2009)

Availability of miscellaneous facilities (If amenities available code -
Yes is given, If not available within the village, the distance range
code viz; a for < 5 Kms, b for 5-10 Kms and c for 10+ kms of
nearest place where facility is available is given)

Availability of electricity (Yes/No)

Sr. No.	Name Village	Community Centre With/ Without TV	Sports Field	Sports Club / Recreation Centre	Cinema / Video Hall	Public Library	Public Reading Room	Newspaper Supply	Assembly Polling Station	Birth & Death Registration Office	Power Supply for Domestic Use (ED)	Power Supply for Agricultural Use (EAG)	Power Supply for Commercial Use (EC)	Power Supply for All Uses (EA)
1	2	89	90	91	92	93	94	95	96	97	98	99	100	101
93	Karamba	Yes	c	c	c	Yes	c	Yes	Yes	Yes	Yes	Yes	Yes	Yes
94	Sarmariya	b	b	b	c	Yes	b	Yes	Yes	Yes	Yes	Yes	Yes	Yes
95	Varod	Yes	Yes	b	c	Yes	b	Yes	Yes	Yes	Yes	Yes	Yes	Yes
96	Sampoi	b	Yes	b	c	Yes	b	Yes	Yes	Yes	Yes	Yes	Yes	Yes
97	Tandi	c	c	c	c	Yes	c	Yes	Yes	Yes	Yes	Yes	Yes	Yes
98	Raniyar Kanbi	c	c	c	c	Yes	c	Yes	Yes	Yes	Yes	Yes	Yes	Yes
99	Paniya	c	c	c	c	Yes	c	Yes	Yes	Yes	Yes	Yes	Yes	Yes
100	Chakaliya	c	c	c	c	c	c	Yes	Yes	Yes	Yes	Yes	Yes	Yes
101	Pethapur	c	c	c	c	Yes	c	Yes	Yes	c	Yes	Yes	Yes	Yes
102	Mudaheda	Yes	c	c	c	Yes	c	Yes	Yes	Yes	Yes	Yes	Yes	Yes
103	Lilva Pokar	c	c	c	c	c	c	Yes	a	Yes	Yes	Yes	Yes	Yes
104	Raniyar Inami	c	c	c	c	c	c	Yes	Yes	Yes	Yes	Yes	Yes	Yes
105	Lilva Thakor	Yes	Yes	c	c	Yes	c	Yes	Yes	Yes	Yes	Yes	Yes	Yes
106	Nime Varod	Yes	Yes	b	c	b	b	Yes	Yes	Yes	Yes	Yes	Yes	Yes
107	Kuni	c	c	c	c	c	c	Yes	Yes	Yes	Yes	Yes	Yes	Yes
108	Simaliya	c	c	c	c	Yes	c	Yes	Yes	Yes	Yes	Yes	Yes	Yes
109	Kharvani	c	Yes	c	c	c	c	Yes	Yes	Yes	Yes	Yes	Yes	Yes
110	Vankol	Yes	b	b	c	Yes	b	Yes	Yes	Yes	Yes	Yes	Yes	Yes
111	Limdi	Yes	Yes	Yes	c	Yes	Yes	Yes	Yes	Yes	Yes	Yes	Yes	Yes
112	Lilva Deva	c	c	c	c	c	c	Yes	Yes	Yes	Yes	Yes	Yes	Yes
113	Malvasi	c	Yes	c	c	c	c	Yes	Yes	Yes	Yes	Yes	Yes	Yes
114	Piplet	c	c	c	c	c	c	Yes	Yes	Yes	Yes	Yes	Yes	Yes
115	Kankara Kuva	Yes	c	c	c	c	c	Yes	Yes	Yes	Yes	Yes	Yes	Yes
116	Kachaldhara	c	c	c	c	c	c	Yes	Yes	Yes	Yes	Yes	Yes	Yes
117	Chatka	c	c	c	c	c	c	Yes	Yes	Yes	Yes	Yes	Yes	Yes
118	Dhola Khakhara	c	c	c	c	c	c	Yes	Yes	Yes	Yes	Yes	Yes	Yes
119	Kotda	Yes	c	c	c	c	c	Yes	Yes	c	Yes	Yes	Yes	Yes
120	Sabli	Yes	b	b	b	b	b	Yes	Yes	Yes	Yes	Yes	Yes	Yes
121	Raliyati Bhura	c	c	c	c	Yes	c	Yes	Yes	Yes	Yes	Yes	Yes	Yes
122	Parthampur	c	c	c	c	Yes	c	Yes	Yes	c	Yes	Yes	Yes	Yes
123	Rupakheda	c	c	c	c	Yes	c	Yes	Yes	Yes	Yes	Yes	Yes	Yes

Census of India 2011- Village Directory Amenities and Land use (As in 2009)

Land Use

Nearest Town

Area under different types of land use
(in hectares rounded up to one decimal place)

102	103	104	105	106	107	108	109	2	1
Name	Distance Range Code i.e. a for < 5 Kms, b for 5-10 Kms & c for 10+ kms.	Forests	Area Under Non-Agricultural Uses	Barren and Un-Cultivable Land	Permanent Pastures and Other Grazing Lands	Land Under Miscellaneous Tree Crops etc.	Culturable Waste Land	Name Village	Sr. No.
JHALOD	c	0	0	0	33.7	0	0	Karamba	93
JHALOD	b	0	40	100.1	0	0	39.9	Sarmariya	94
JHALOD	b	0	0	0	0	0	45	Varod	95
JHALOD	b	0	0	89	64	0	0	Sampo	96
JHALOD	c	0	0	41	20	0	0	Tandi	97
JHALOD	c	111	43	48	84	0	32	Raniyar Kanbi	98
JHALOD	c	16.6	0	8.7	1.3	0	9.2	Paniya	99
JHALOD	c	1055	25	125	16	0	75	Chakaliya	100
JHALOD	c	373	77	52	29	0	6	Pethapur	101
JHALOD	c	121.9	0	0	56.6	0	0	Mudaheda	102
JHALOD	c	0	2	0	0	0	0	Lilva Pokar	103
JHALOD	c	0	0	0	25	50	0	Raniyar Inami	104
JHALOD	c	0	0	69.9	19.2	0	18.6	Lilva Thakor	105
JHALOD	b	0	0	36	28	0	34	Nime Varod	106
JHALOD	c	0	0	29	19.8	0	0	Kuni	107
JHALOD	c	0	225	210	0	0	10.2	Simaliya	108
JHALOD	c	462.4	0	31.5	9.3	0	20.3	Kharvani	109
JHALOD	b	0	0	67	25.6	0	67	Vankol	110
JHALOD	b	0	28	244	32	1	30	Limdi	111
JHALOD	c	0	25	0	6	0	0	Lilva Deva	112
JHALOD	c	171	35	105	21.3	0	0	Malvasi	113
JHALOD	c	108	0	8	12	0	0	Piplet	114
JHALOD	c	80.5	0	0	7.1	0	1.8	Kankara Kuva	115
DOHAD	c	414	0	0	3	0	12	Kachaldhara	116
JHALOD	c	44	0	10	24	0	13	Chatka	117
DOHAD	c	145	0	87	9	0	47	Dhola Khakhara	118
JHALOD	c	69.7	0	16.2	1.4	0	0	Kotda	119
JHALOD	b	26	0	2.8	78.2	0	20	Sabli	120
JHALOD	c	310.2	5.4	0	81.3	0	158.6	Raliyati Bhura	121
JHALOD	c	0	0	0	157.3	0	338.2	Parthampur	122
JHALOD	c	0	0	0	108	0	15.6	Rupakheda	123

Census of India 2011- Village Directory Amenities and Land use (As in 2009)

Land Use														
Sr. No.	Name Village	Area under different types of land use (in hectares rounded up to one decimal place)					Area irrigated by source (in hectare).					Name of three most important commodities manufactured		
		Fallow Lands Other Than Current Fallows	Current Fallows	Net Area Sown	Total Irrigated Land Area	Total Un-irrigated Land Area	Canals (C)	Wells/Tube-Wells (W/TW)	Tanks/Lakes (T/L)	Water Falls (WF)	Others (O)	First	Second	Third
1	2	110	111	112	113	114	115	116	117	118	119	120	121	122
93	Karamba	64.8	213.6	915.2	4	911.2	0	4	0	0	0			
94	Sarmariya	8.7	39.9	676.3	12	664.3	0	10	2	0	0			
95	Varod	0	123	598.9	21	577.9	0	21	0	0	0			
96	Sampo	45	0	387.8	154	233.8	139	0	15	0	0			
97	Tandi	0	0	189.9	20	169.9	15	5	0	0	0			
98	Raniyar Kanbi	129	32	376.4	15	361.4	15	0	0	0	0			
99	Paniya	23	0	70.6	4	66.6	0	2	2	0	0			
100	Chakaliya	105	0	1810.7	45	1765.7	25	20	0	0	0			
101	Pethapur	0	0	1070.3	25	1045.3	10	15	0	0	0			
102	Mudaheda	81.3	0	505.2	20	485.2	0	0	20	0	0			
103	Lilva Pokar	0	1	59.4	40	19.4	0	40	0	0	0			
104	Raniyar Inami	25	0	351.2	20	331.2	10	10	0	0	0			
105	Lilva Thakor	10.1	2.5	499.7	125	374.7	120	2	1	2	0			
106	Nime Varod	0	34	218.4	125	93.4	120	5	0	0	0			
107	Kuni	0	0	524.8	40.4	484.4	0	20.2	20.2	0	0			
108	Simaliya	0	0	584	125	459	0	100	25	0	0			
109	Kharvani	55.4	0	618.1	155.2	462.9	0	137.9	17.2	0	0			
110	Vankol	0	4.4	542	215	327	0	173	42	0	0			
111	Limdi	10	5	1105	297.8	807.2	85	155	57.8	0	0			
112	Lilva Deva	0	0	149.7	10	139.7	2	3	1	2	2			
113	Malvasi	25.9	0	613	30	583	0	30	0	0	0			
114	Piplet	0	10	216.8	0	216.8	0	0	0	0	0			
115	Kankara Kuva	0	0	226.6	0	226.6	0	0	0	0	0			
116	Kachaldhara	12	0	246.3	0	246.3	0	0	0	0	0			
117	Chatka	19	0	244	15	229	0	15	0	0	0			
118	Dhola Khakhara	0	0	187.8	30	157.8	0	30	0	0	0			
119	Kotda	0	0	66.2	0	66.2	0	0	0	0	0			
120	Sabli	0	15	492.3	0	492.3	0	0	0	0	0			
121	Raliyati Bhura	10.9	0	358.8	0	358.8	0	0	0	0	0			
122	Parthampur	0	0	602.7	0	602.7	0	0	0	0	0			
123	Rupakheda	0	0	526.9	52	474.9	50	2	0	0	0			

Census of India 2011- Village Directory Amenities and Land use (As in 2009)

Number of educational amenities available. (If not available within the village, the distance range code viz; a for < 5 Kms, b for 5-10 Kms and c for 10+ kms of nearest place where facility is available is given).

Sr. No.	Name Village	Location Code No.	Total Area of The Village (In Hectares Rounded Up to One Decimal Place)	Total Population (2011 Census)	Number of Households (2011 Census)	Pre-Primary School (PP)	Primary School (P)	Middle School (M)	Secondary School (S)	Senior Secondary School (SS)	Degree College of Arts Science & Commerce (ASC)	Engineering College (EC)	Medical College (MC)	Management Institute (MI)
1	2	3	4	5	6	7	8	9	10	11	12	13	14	15
CD Block:-Jhalod (0170)														
124	Karath	519211	2006.4	15285	2311	c	1		2	1	c	c	c	c
125	Nani Handi	519212	216.7	1920	322	c	1		1	c	c	c	c	c
126	Pareva	519213	594.6	3258	527	c	4		b	b	c	c	c	c
127	Pipaliya	519214	406.4	4345	624	c	2		c	c	c	c	c	c
128	Dungri	519215	1289.3	6999	1085	c	5		2	1	c	c	c	c
129	Thala (Limdi)	519216	454.5	3153	424	c	2		c	c	c	c	c	c
130	Mundha	519217	950.4	4528	720	c	6		2	c	c	c	c	c
131	Golana	519218	216.8	1360	189	c	2		c	c	c	c	c	c
132	Suthar Vasa	519219	1283.8	7847	1170	c	7		c	b	c	c	c	c
133	Amba	519220	1402.4	9440	1343	c	5		c	c	c	c	c	c
134	Bilwani	519221	610.2	3571	543	b	1		1	b	c	c	c	c
135	Moti Handi	519222	851.4	4878	847	c	2		c	c	c	c	c	c
136	Dageriya	519223	489.7	1828	294	c	1		c	c	c	c	c	c
137	Vasti	519224	84.2	850	154	c	1		c	c	c	c	c	c
138	Pavdi (Inami)	519225	894.8	4688	715	c	2		1	1	c	c	c	c
139	Mirakhedi	519226	491.2	2833	440	c	1		3	4	b	b	b	c
140	Kaligam (Inami)	519227	280.9	1678	255	c	1		1	c	c	c	c	c
141	Kaligam (Gujar)	519228	905	4573	724	c	4		b	b	c	c	c	c
142	Dhara Dungar	519229	625.6	2396	409	c	2		a	a	c	c	c	c
143	Tadhagola	519230	1126.2	3716	550	c	3		c	c	c	c	c	c
144	Dantiya	519231	403.7	1916	313	c	2		c	b	c	c	c	c
145	Raliati Gujjar	519232	223	2053	280	c	1		c	b	c	c	c	c
146	Gultora	519233	734.9	3899	694	c	3		1	a	c	c	c	c
147	Tatariya	519234	296.3	1048	164	b	1		b	b	b	c	c	c
148	Sharda	519235	567.8	1327	213	c	1		b	b	c	c	c	c
149	Chhayan	519236	2368.3	3950	647	c	1		1	b	c	c	c	c
Block Total			77634	437105	69602	1	327	0	65	20	0	0	0	0

Census of India 2011- Village Directory Amenities and Land use (As in 2009)

Number of educational amenities available. (If not available within the village, the distance range code viz; a for < 5 Kms, b for 5-10 Kms and c for 10+ kms of nearest place where facility is available is given).

Number of Medical Amenities available. (If not available within the village, the distance range code viz; a for < 5 Kms, b for 5-10 Kms and c for 10+ kms of nearest place where facility is available is given).

16	17	18	19	20	21	22	23	24	25	26	27	28	29	30	31	2	1
Polytechnic (Pt)	Vocational Training School /ITI	Non-Formal Training Centre (NFTC)	Special School for Disabled (SSD)	Others (Specify)	Community Health Centre (CHC)	Primary Health Centre (PHC)	Primary Health Sub Centre (PHS)	Maternity and Child Welfare Centre (MCW)	T. B. Clinic (TBC)	Hospital-Allopathic (HA)	Hospital-Alternative Medicine (HO)	Dispensary (D)	Veterinary Hospital (VH)	Mobile Health Clinic (MHC)	Family Welfare Centre (FWC)	Name Village	Sr. No.
c	c	c	c		a	c	2	a	c	c	c	c	a	a	a	Karath	124
c	c	c	c		c	c	b	c	c	c	c	b	b	b	c	Nani Handi	125
c	c	c	c		c	c	b	b	c	c	c	b	b	b	b	Pareva	126
c	c	c	c		c	c	1	c	c	c	c	c	b	b	b	Pipaliya	127
c	c	c	c		b	b	1	b	c	b	c	b	b	b	b	Dungri	128
c	c	c	c		c	c	c	c	c	c	c	c	b	b	b	Thala (Limdi)	129
c	c	c	c		c	b	1	a	c	c	c	c	c	c	c	Mundha	130
c	c	c	c		b	b	b	b	b	b	c	b	b	b	b	Golana	131
c	c	c	c		b	a	1	c	c	c	c	b	c	c	c	Suthar Vasa	132
c	c	c	c		c	b	1	b	c	c	c	c	c	c	c	Amba	133
c	b	c	c		b	1	1	1	1	b	c	b	b	b	b	Bilwani	134
c	c	c	c		b	b	1	c	c	c	c	b	b	b	c	Moti Handi	135
c	c	c	c		a	a	a	c	a	c	c	a	a	c	c	Dageriya	136
c	c	c	c		a	a	a	c	a	c	c	c	a	c	a	Vasti	137
c	c	c	c		c	a	1	b	b	c	c	c	b	b	b	Pavdi (Inami)	138
b	b	b	b		c	1	1	1	1	c	b	c	c	c	c	Mirakhedi	139
c	c	c	c		a	a	1	c	c	c	c	c	c	a	a	Kaligam (Inami)	140
c	c	c	c		c	b	1	c	c	c	c	b	c	c	c	Kaligam (Gujar)	141
c	c	c	c		b	b	1	b	b	c	c	c	b	b	b	Dhara Dungar	142
c	c	c	c		c	c	c	c	c	c	c	c	c	c	c	Tadhagola	143
c	c	c	c		c	c	1	c	c	c	c	c	c	c	c	Dantiya	144
c	c	c	c		c	b	1	c	c	c	c	c	c	c	c	Raliati Gujjar	145
c	c	c	c		c	1	1	1	1	c	c	c	c	a	c	Gultora	146
c	b	c	c		b	b	b	b	b	b	c	b	b	b	b	Tatariya	147
c	c	c	c		c	c	c	c	c	c	c	b	c	c	c	Sharda	148
c	c	c	c		b	b	1	b	c	a	c	b	c	c	c	Chhayan	149
0	0	0	0	0	2	13	76	15	13	0	1	0	2	1	0		

**Census of India 2011- Village Directory
Amenities and Land use (As in 2009)**

Sr. No.	Name Village	Number of Non-Government Medical Amenities available.							Availability of drinking water - Yes / No							
		Charitable Non Govt. Hospital/Nursing Home.	Medical Practitioner With MBBS Degree	Medical Practitioner With Other Degree	Medical Practitioner With No Degree	Traditional Practitioner and Faith Healer	Medicine Shop	Others	Tap Water (Treated/Untreated)	Well Water (Covered / Uncovered well)	Hand Pump	Tube wells / Bore well	Spring	River / Canal	Tank / Pond / Lake	Others
1	2	32	33	34	35	36	37	38	39	40	41	42	43	44	45	46
124	Karath	0	0	0	0	0	0	0	Yes	Yes	Yes	No	No	Yes	Yes	No
125	Nani Handi	0	0	0	0	0	0	0	Yes	Yes	Yes	No	No	No	No	No
126	Pareva	0	0	0	0	0	0	0	Yes	Yes	Yes	Yes	No	Yes	Yes	No
127	Pipaliya	0	0	0	0	0	0	0	Yes	Yes	Yes	No	No	No	Yes	No
128	Dungri	0	0	0	0	0	0	0	Yes	Yes	Yes	No	No	Yes	No	No
129	Thala (Limdi)	0	0	0	0	0	0	0	Yes	Yes	Yes	No	No	No	Yes	No
130	Mundha	0	0	0	0	0	0	0	Yes	Yes	Yes	No	Yes	No	Yes	No
131	Golana	0	0	0	0	0	0	0	Yes	Yes	Yes	Yes	No	Yes	Yes	No
132	Suthar Vasa	0	0	0	0	0	0	0	Yes	Yes	Yes	No	Yes	Yes	Yes	No
133	Amba	0	0	0	0	0	0	0	Yes	Yes	Yes	No	No	No	No	No
134	Bilwani	0	0	0	0	0	0	0	Yes	Yes	Yes	Yes	No	Yes	Yes	No
135	Moti Handi	0	0	0	0	0	0	0	Yes	Yes	Yes	No	No	No	No	No
136	Dageriya	0	0	0	0	0	0	0	Yes	Yes	Yes	No	No	No	No	No
137	Vasti	0	0	0	0	0	0	0	Yes	Yes	Yes	No	No	No	No	No
138	Pavdi (Inami)	0	0	0	0	0	0	0	Yes	Yes	Yes	Yes	No	No	Yes	No
139	Mirakhedi	0	0	0	0	0	0	0	Yes	Yes	Yes	Yes	No	No	No	No
140	Kaligam (Inami)	0	0	0	0	0	0	0	Yes	Yes	Yes	No	No	Yes	No	No
141	Kaligam (Gujar)	0	0	0	0	0	0	0	Yes	Yes	Yes	No	No	Yes	No	No
142	Dhara Dungar	0	0	0	0	0	0	0	Yes	Yes	Yes	Yes	No	No	Yes	No
143	Tadhagola	0	0	0	0	0	0	0	Yes	Yes	Yes	No	No	Yes	No	No
144	Dantiya	0	0	0	0	0	0	0	Yes	Yes	Yes	No	No	Yes	Yes	No
145	Raliati Gujjar	0	0	0	0	0	0	0	Yes	No	Yes	Yes	No	Yes	No	No
146	Gultora	0	0	0	0	0	0	0	Yes	Yes	Yes	No	No	Yes	No	No
147	Tatariya	0	0	0	0	0	0	0	Yes	Yes	Yes	No	Yes	Yes	No	No
148	Sharda	0	0	0	0	0	0	0	Yes	Yes	Yes	No	No	No	No	No
149	Chhayyan	0	0	0	0	0	0	0	Yes	Yes	Yes	Yes	No	Yes	Yes	No
Block Total		0	0	0	0	0	13	0	149	143	145	44	8	76	65	0

Census of India 2011- Village Directory Amenities and Land use (As in 2009)

Availability of toilet & others Yes / No

Communication and transport facilities (If amenities available code -Yes is given except for Village Pin Code, If not available within the village, the distance range code viz; a for < 5 Kms, b for 5-10 Kms and c for 10+ kms of nearest place where facility is available is given)

47	48	49	50	51	52	53	54	55	56	57	58	59	60	2	1
Community Toilet Including Bath.	Community Toilet Excluding Bath.	Rural Sanitary Mart or Sanitary Hardware Outlet Available Near The Village.	Community Bio- gas or Recycle of Waste for Productive Use.	Post Office (PO)	Sub Post Office (SPO)	Post & Telegraph Office (P&TO)	Village Pin Code	Telephones (Land Lines)	Public Call Office (PCO)	Mobile Phone Coverage	Internet Cafes/Common Service Centre (CSC)	Private Courier Facility	Bus Service (Public & Private)	Name Village	Sr. No.
No	Yes	No	No	c	Yes		389180	Yes	Yes	Yes	Yes	c	Yes	Karath	124
No	No	No	No	c	c		389170	Yes	Yes	Yes	b	c	Yes	Nani Handi	125
No	Yes	Yes	Yes	c	c		389170	Yes	c	Yes	Yes	c	Yes	Pareva	126
No	Yes	No	No	c	c		389170	Yes	c	Yes	Yes	c	Yes	Pipaliya	127
No	No	No	No	c	Yes		389180	Yes	Yes	Yes	Yes	c	Yes	Dungri	128
No	Yes	No	No	c	Yes		389180	Yes	c	Yes	Yes	c	Yes	Thala (Limdi)	129
No	No	No	No	c	c		389170	Yes	c	Yes	Yes	c	Yes	Mundha	130
No	Yes	Yes	Yes	c	c		389170	Yes	Yes	Yes	Yes	c	Yes	Golana	131
No	No	No	No	c	Yes		389180	Yes	Yes	Yes	Yes	c	Yes	Suthar Vasa	132
No	Yes	No	No	c	Yes		389180	Yes	Yes	Yes	Yes	c	Yes	Amba	133
No	Yes	Yes	Yes	b	Yes		389180	Yes	Yes	Yes	Yes	b	Yes	Bilwani	134
No	No	No	No	c	c		389170	Yes	c	Yes	Yes	c	Yes	Moti Handi	135
No	No	No	No	c	c		389170	Yes	c	Yes	c	c	Yes	Dageriya	136
No	Yes	No	No	c	Yes		389151	Yes	Yes	Yes	Yes	c	Yes	Pavdi (Inami)	138
No	No	No	No	c	Yes		389151	Yes	Yes	Yes	Yes	b	Yes	Mirakhedi	139
No	No	No	No	c	c		389170	Yes	c	Yes	c	c	Yes	Kaligam (Inami)	140
No	No	No	No	c	Yes		389151	Yes	Yes	Yes	Yes	c	Yes	Kaligam (Gujar)	141
No	Yes	No	No	c	Yes		389151	Yes	Yes	Yes	Yes	c	Yes	Dhara Dungar	142
No	Yes	No	No	c	c		389170	Yes	Yes	Yes	Yes	c	Yes	Tadhagola	143
No	Yes	No	No	c	Yes		389180	Yes	Yes	Yes	b	c	Yes	Dantiya	144
No	Yes	No	No	c	c		389170	Yes	c	Yes	Yes	c	Yes	Raliati Gujjar	145
No	No	No	No	c	Yes		389180	Yes	c	Yes	Yes	c	Yes	Gultora	146
No	No	No	No	b	b		389170	Yes	b	Yes	b	b	Yes	Tatariya	147
No	No	No	No	c	c		389170	Yes	Yes	Yes	Yes	c	Yes	Sharda	148
No	No	No	Yes	c	c		389180	Yes	c	Yes	Yes	c	Yes	Chhayan	149
0	36	7	14	2	53	0	149	97	36	149	97	0	148		

Census of India 2011- Village Directory Amenities and Land use (As in 2009)

Communication and transport facilities (If amenities available code -Yes is given except for Village Pin Code, If not available within the village, the distance range code viz; a for < 5 Kms, b for 5-10 Kms and c for 10+ kms of nearest place where facility is available is given)

Village connected to highways, village roads, banks & credit societies (If amenities available code -Yes is given, If not available within the village, the distance range code viz; a for < 5 Kms, b for 5-10 Kms and c for 10+ kms of nearest place where facility is available is given)

Sr. No.	Name Village	Railway Stations	Auto/Modified Autos	Taxis and Vans	Tractors	Cycle-Pulled Rickshaws (Manual & Machine Driven)	Carts Driven by Animals	Sea/River Ferry Service	Connected to National Highway (NH)	Connected to State Highway (SH)	Connected to Major District Road (MDR)	Connected to Others District Road	Pucca Roads	Kutcheha Roads	Water Bounded Macadam (WBM) Roads
1	2	61	62	63	64	65	66	67	68	69	70	71	72	73	74
124	Karath	c	c	c	Yes		Yes	c	c	Yes	Yes	a	Yes	Yes	Yes
125	Nani Handi	c	c	Yes	Yes		Yes	c	c	c	a	Yes	Yes	Yes	Yes
126	Pareva	c	c	c	Yes		Yes	c	c	c	c	Yes	Yes	Yes	c
127	Pipaliya	c	c	Yes	Yes		Yes	c	c	Yes	Yes	Yes	Yes	Yes	Yes
128	Dungri	c	c	c	Yes		Yes	c	c	Yes	Yes	c	Yes	Yes	Yes
129	Thala (Limdi)	c	c	Yes	Yes		Yes	c	c	Yes	Yes	Yes	Yes	Yes	Yes
130	Mundha	c	c	c	Yes		Yes	c	c	Yes	c	Yes	Yes	Yes	c
131	Golana	c	Yes	Yes	Yes		Yes	c	c	c	c	Yes	Yes	Yes	c
132	Suthar Vasa	c	c	c	Yes		Yes	c	c	c	b	Yes	Yes	Yes	c
133	Amba	c	c	c	Yes		c	c	c	c	c	Yes	Yes	Yes	c
134	Bilwani	b	b	b	Yes		Yes	b	c	b	b	Yes	Yes	Yes	b
135	Moti Handi	c	c	c	Yes		Yes	c	c	c	Yes	Yes	Yes	Yes	c
136	Dageriya	c	c	c	c		Yes	c	c	c	a	Yes	Yes	Yes	c
137	Vasti	c	c	c	c		Yes	c	c	Yes	Yes	c	Yes	Yes	c
138	Pavdi (Inami)	c	Yes	Yes	Yes		Yes	c	c	Yes	c	c	Yes	Yes	c
139	Mirakhedi	b	b	b	b		Yes	b	b	Yes	Yes	Yes	Yes	Yes	b
140	Kaligam (Inami)	c	c	c	c		c	c	c	c	c	Yes	Yes	c	c
141	Kaligam (Gujar)	c	Yes	Yes	c		Yes	c	c	c	Yes	Yes	Yes	Yes	c
142	Dhara Dungar	c	c	c	Yes		Yes	c	c	c	b	Yes	Yes	Yes	c
143	Tadhagola	c	c	c	Yes		c	c	c	c	c	Yes	Yes	Yes	c
144	Dantiya	c	c	c	Yes		c	c	c	c	c	Yes	Yes	Yes	c
145	Raliati Gujjar	c	c	c	Yes		Yes	c	c	c	c	Yes	Yes	Yes	c
146	Gultora	c	Yes	Yes	c		c	c	c	c	Yes	Yes	Yes	Yes	c
147	Tatariya	b	b	b	Yes		b	b	c	b	Yes	b	Yes	Yes	b
148	Sharda	c	c	c	c		c	c	c	c	c	Yes	Yes	Yes	c
149	Chhayan	c	c	c	c		Yes	c	c	c	c	Yes	Yes	Yes	c
Block Total		0	20	30	91	0	73	0	0	34	48	125	148	137	22

Census of India 2011- Village Directory Amenities and Land use (As in 2009)

Village connected to highways, village roads, banks & credit societies (If amenities available code -Yes is given, If not available within the village , the distance range code viz; a for < 5 Kms, b for 5-10 Kms and c for 10+ kms of nearest place where facility is available is given)

Availability of miscellaneous facilities (If amenities available code - Yes is given, If not available within the village, the distance range code viz; a for < 5 Kms, b for 5-10 Kms and c for 10+ kms of nearest place where facility is available is given)

75	76	77	78	79	80	81	82	83	84	85	86	87	88	2	1
Navigable Waterway (River/Canal) (NW)	Footpaths (FP)	Commercial & Co-operative Banks	ATM	Agricultural Credit Societies	Self-Help Group (SHG)	Public Distribution System (PDS) Shop	Mandis / Regular Market	Weekly Haat	Agricultural Marketing Society	Integrated Child Development Scheme (Nutritional Centres)	Anganwadi Centre (Nutritional Centres)	Others (Nutritional Centres)	ASHA (Accredited Social Health Activist)	Name Village	Sr. No.
c	Yes	c	c	Yes	Yes	Yes	c	c	c	c	Yes	Yes	Yes	Karath	124
c	Yes	c	c	c	Yes	c	c	c	c	c	Yes	Yes	Yes	Nani Handi	125
c	Yes	c	c	c	Yes	Yes	c	c	c	c	c	Yes	Yes	Pareva	126
c	Yes	c	c	c	Yes	Yes	c	c	c	c	Yes	Yes	Yes	Pipaliya	127
c	Yes	c	c	Yes	Yes	Yes	c	c	c	c	Yes	Yes	Yes	Dungri	128
c	Yes	c	c	c	Yes	c	c	c	c	c	c	Yes	Yes	Thala (Limdi)	129
c	Yes	c	c	c	Yes	Yes	c	c	c	c	Yes	Yes	Yes	Mundha	130
c	Yes	c	c	c	Yes	c	c	c	c	c	c	Yes	c	Golana	131
c	Yes	c	c	c	Yes	Yes	c	c	c	c	Yes	Yes	Yes	Suthar Vasa	132
c	Yes	c	c	c	Yes	Yes	c	c	c	c	Yes	Yes	Yes	Amba	133
b	Yes	Yes	b	Yes	Yes	Yes	b	b	b	b	Yes	Yes	Yes	Bilwani	134
c	Yes	c	c	c	Yes	Yes	c	c	c	c	Yes	Yes	Yes	Moti Handi	135
c	Yes	c	c	c	Yes	Yes	c	c	c	c	Yes	Yes	Yes	Dageriya	136
c	Yes	c	c	c	Yes	c	c	c	c	c	Yes	Yes	Yes	Vasti	137
c	Yes	c	c	c	Yes	Yes	c	c	c	c	Yes	Yes	Yes	Pavdi (Inami)	138
b	Yes	b	b	b	Yes	Yes	b	b	b	b	Yes	Yes	Yes	Mirakhedi	139
c	Yes	c	c	Yes	Yes	Yes	c	c	c	c	Yes	Yes	Yes	Kaligam (Inami)	140
c	Yes	c	c	c	Yes	Yes	c	c	c	c	Yes	Yes	Yes	Kaligam (Gujar)	141
c	Yes	c	c	c	Yes	Yes	c	c	c	c	Yes	Yes	Yes	Dhara Dungar	142
c	Yes	c	c	c	Yes	Yes	c	c	c	c	Yes	Yes	Yes	Tadhagola	143
c	Yes	c	c	c	Yes	c	c	c	c	c	Yes	Yes	Yes	Dantiya	144
c	Yes	c	c	c	Yes	Yes	c	c	c	c	Yes	Yes	Yes	Raliati Gujjar	145
c	Yes	c	c	Yes	Yes	Yes	c	c	c	c	Yes	Yes	Yes	Gultora	146
b	Yes	b	b	b	Yes	b	b	b	b	b	Yes	Yes	Yes	Tatariya	147
c	Yes	c	c	c	Yes	c	c	c	c	c	Yes	Yes	Yes	Sharda	148
c	Yes	c	c	c	Yes	Yes	c	c	c	c	Yes	Yes	Yes	Chhayan	149
0	149	4	1	21	143	92	2	1	1	0	141	149	126		

Census of India 2011- Village Directory Amenities and Land use (As in 2009)

Availability of miscellaneous facilities (If amenities available code -
Yes is given, If not available within the village, the distance range
code viz; a for < 5 Kms, b for 5-10 Kms and c for 10+ kms of
nearest place where facility is available is given)

Availability of electricity (Yes/No)

Sr. No.	Name Village	Community Centre With/ Without TV	Sports Field	Sports Club / Recreation Centre	Cinema / Video Hall	Public Library	Public Reading Room	Newspaper Supply	Assembly Polling Station	Birth & Death Registration Office	Power Supply for Domestic Use (ED)	Power Supply for Agricultural Use (EAG)	Power Supply for Commercial Use (EC)	Power Supply for All Uses (EA)
1	2	89	90	91	92	93	94	95	96	97	98	99	100	101
124	Karath	c	c	c	c	c	c	Yes	Yes	Yes	Yes	Yes	Yes	Yes
125	Nani Handi	c	c	c	c	c	c	Yes	Yes	Yes	Yes	Yes	Yes	Yes
126	Pareva	c	c	c	c	c	c	Yes	Yes	c	Yes	Yes	Yes	Yes
127	Pipaliya	c	c	c	c	Yes	c	Yes	Yes	Yes	Yes	Yes	Yes	Yes
128	Dungri	c	c	c	c	Yes	c	Yes	Yes	Yes	Yes	Yes	Yes	Yes
129	Thala (Limdi)	c	c	c	c	Yes	c	Yes	Yes	Yes	Yes	Yes	Yes	Yes
130	Mundha	c	c	c	c	c	c	Yes	Yes	c	Yes	Yes	Yes	Yes
131	Golana	c	c	c	c	Yes	c	Yes	Yes	c	Yes	Yes	Yes	Yes
132	Suthar Vasa	c	c	c	c	Yes	c	Yes	Yes	c	Yes	Yes	Yes	Yes
133	Amba	Yes	c	c	c	Yes	c	Yes	Yes	c	Yes	Yes	Yes	Yes
134	Bilwani	Yes	Yes	b	c	Yes	b	Yes	Yes	Yes	Yes	Yes	Yes	Yes
135	Moti Handi	Yes	c	c	c	Yes	c	Yes	Yes	Yes	Yes	Yes	Yes	Yes
136	Dageriya	c	c	c	c	c	c	Yes	Yes	c	Yes	Yes	Yes	Yes
137	Vasti	c	c	c	c	Yes	c	Yes	Yes	c	Yes	Yes	Yes	Yes
138	Pavdi (Inami)	Yes	c	c	c	c	c	Yes	Yes	Yes	Yes	Yes	Yes	Yes
139	Mirakhedi	b	Yes	b	b	b	b	Yes	Yes	Yes	Yes	Yes	Yes	Yes
140	Kaligam (Inami)	c	c	c	c	c	c	Yes	Yes	Yes	Yes	Yes	Yes	Yes
141	Kaligam (Gujar)	c	c	c	c	Yes	c	Yes	Yes	c	Yes	Yes	Yes	Yes
142	Dhara Dungar	Yes	c	c	c	c	c	Yes	Yes	Yes	Yes	Yes	Yes	Yes
143	Tadhagola	Yes	c	c	c	Yes	c	Yes	Yes	Yes	Yes	Yes	Yes	Yes
144	Dantiya	c	c	c	c	Yes	c	Yes	Yes	c	Yes	Yes	Yes	Yes
145	Raliati Gujjar	c	c	c	c	c	c	Yes	Yes	Yes	Yes	Yes	Yes	Yes
146	Gultora	Yes	c	c	c	Yes	c	Yes	Yes	c	Yes	Yes	Yes	Yes
147	Tatariya	b	Yes	b	b	b	b	Yes	Yes	Yes	Yes	Yes	Yes	Yes
148	Sharda	Yes	c	c	c	c	c	c	Yes	Yes	Yes	Yes	Yes	Yes
149	Chhayan	c	c	c	c	Yes	c	Yes	Yes	Yes	Yes	Yes	Yes	Yes
Block Total		52	28	1	0	81	1	147	139	105	149	149	149	149

Census of India 2011- Village Directory Amenities and Land use (As in 2009)

Land Use

Nearest Town

Area under different types of land use
(in hectares rounded up to one decimal place)

Name	Distance Range Code i.e. a for <5 Kms, b for 5-10 Kms & c for 10+ kms.	Forests	Area Under Non-Agricultural Uses	Barren and Un-Cultivable Land	Permanent Pastures and Other Grazing Lands	Land Under Miscellaneous Tree Crops etc.	Culturable Waste Land	Name Village	Sr. No.
102	103	104	105	106	107	108	109	2	1
JHALOD	c	0	8	240	132	319	240	Karath	124
DOHAD	c	0	0	0	10	5	10	Nani Handi	125
JHALOD	c	0	32	0	66.1	23.2	3.2	Pareva	126
JHALOD	c	0	0	4	25.2	0	0	Pipaliya	127
JHALOD	c	0	45.7	45.8	19.6	40	0	Dungri	128
JHALOD	c	116.2	1.2	0	2.6	0	62.4	Thala (Limdi)	129
JHALOD	c	0	0	0	135	0	0	Mundha	130
JHALOD	c	0	18.2	2.6	47.8	0	54.8	Golana	131
JHALOD	c	0	15	28	10	0	100	Suthar Vasa	132
JHALOD	c	0	0	0	143.4	0	84.8	Amba	133
JHALOD	b	0	2.4	9.6	48.2	0	14.1	Bilwani	134
DOHAD	c	222.2	24.8	18.4	10.6	0.4	0.3	Moti Handi	135
DOHAD	c	174.9	0	0	3	0	0	Dageriya	136
DOHAD	c	0	0	0	1.3	0	0	Vasti	137
DOHAD	c	0	0	26.4	125.4	0	0.1	Pavdi (Inami)	138
DOHAD	b	44.9	0	0	5.9	0	0	Mirakhedi	139
DOHAD	c	56	0	1.3	0	0	0	Kaligam (Inami)	140
DOHAD	c	9.8	0.5	6.3	10.4	0	0	Kaligam (Gujar)	141
DOHAD	c	350.8	0	53.1	31.4	0	3.5	Dhara Dungar	142
JHALOD	c	456.6	0	34.4	0	16.2	0	Tadhagola	143
JHALOD	c	137	0	14.4	14.8	0	0	Dantiya	144
JHALOD	c	20.5	0	22.4	58.2	0	0	Raliati Gujjar	145
JHALOD	c	16.9	0	0.9	0.6	1.4	0	Gultora	146
JHALOD	b	36	0	136	7	0	0	Tatariya	147
JHALOD	c	62.7	0	17.2	17.6	0	1.2	Sharda	148
DOHAD	c	1731	0	64	86	0	96	Chhayan	149
0	0	12996.4	1100.2	3517.2	4016.4	491.8	2438.5		

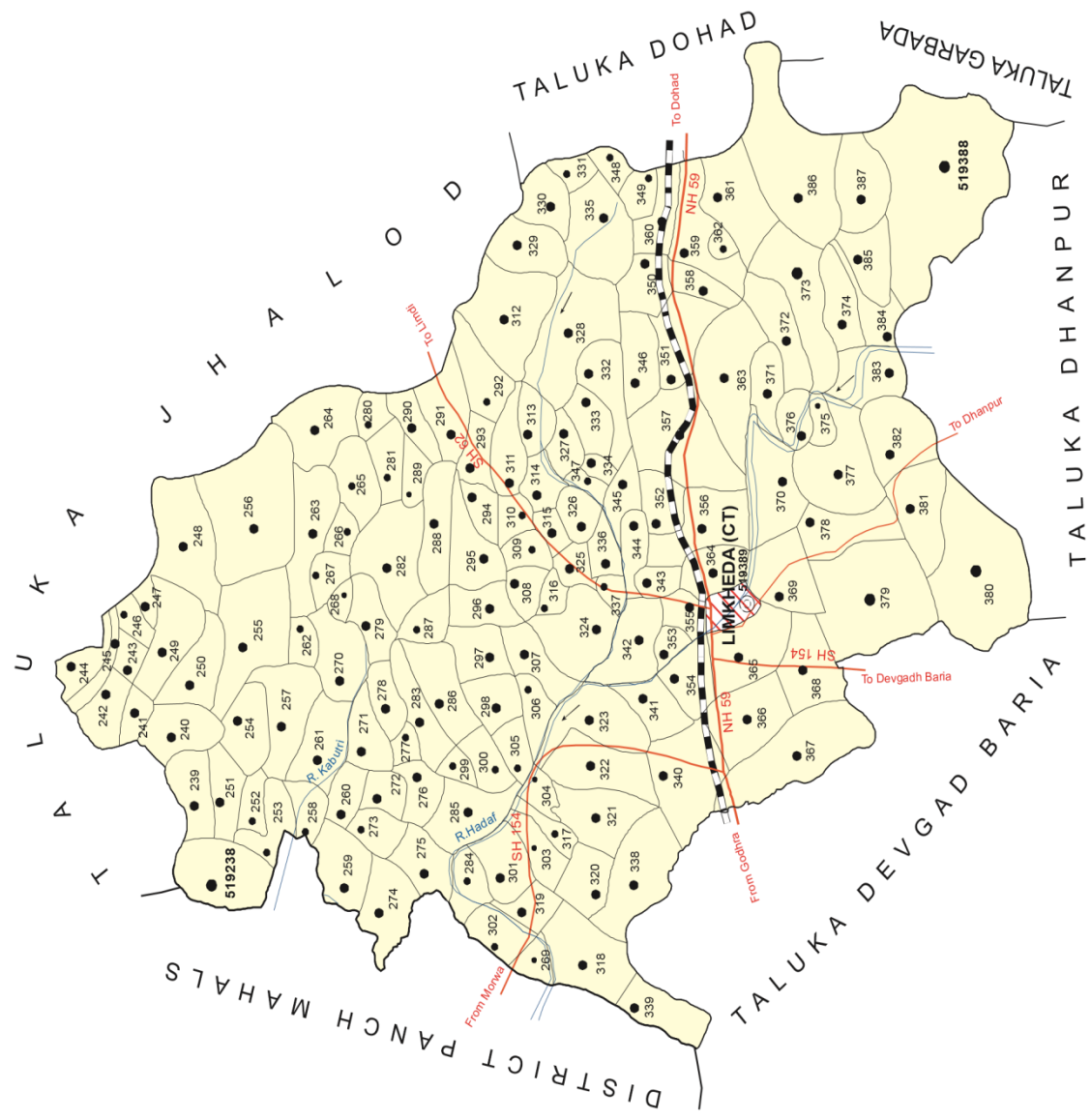
Census of India 2011- Village Directory Amenities and Land use (As in 2009)

Land Use													Name of three most important commodities manufactured		
Sr. No.	Name Village	Area under different types of land use (in hectares rounded up to one decimal place)					Area irrigated by source (in hectare).					First	Second	Third	
		Fallow Lands Other Than Current Fallows	Current Fallows	Net Area Sown	Total Irrigated Land Area	Total Un-irrigated Land Area	Canals (C)	Wells/Tube-Wells (W/TW)	Tanks/Lakes (T/L)	Water Falls (WF)	Others (O)				
1	2	110	111	112	113	114	115	116	117	118	119	120	121	122	
124	Karath	0	0	1067.4	0	1067.4	0	0	0	0	0				
125	Nani Handi	33.6	3	155.1	22	133.1	0	21	1	0	0				
126	Pareva	52.1	2.9	415.1	80	335.1	0	80	0	0	0				
127	Pipaliya	5.1	0	372.1	70	302.1	0	70	0	0	0				
128	Dungri	0	0	1138.2	230	908.2	85	115	30	0	0				
129	Thala (Limdi)	0	0	272	40	232	35	5	0	0	0				
130	Mundha	320	0	495.4	50	445.4	0	50	0	0	0				
131	Golana	3	0	90.5	20	70.5	0	20	0	0	0				
132	Suthar Vasa	0	0	1130.8	15	1115.8	0	15	0	0	0				
133	Amba	0	0	1174.2	25	1149.2	0	25	0	0	0				
134	Bilwani	11.2	42.5	482.4	482.4	0	482.4	0	0	0	0				
135	Moti Handi	42.3	56.8	475.6	40	435.6	0	38	2	0	0				
136	Dageriya	68	0	243.8	33	210.8	0	32	1	0	0				
137	Vasti	0	8.9	74	17	57	0	16	1	0	0				
138	Pavdi (Inami)	26.4	0	716.4	25	691.4	0	25	0	0	0				
139	Mirakhedi	0	0	440.3	49	391.3	0	49	0	0	0				
140	Kaligam (Inami)	0	0	223.6	0	223.6	0	0	0	0	0				
141	Kaligam (Gujar)	4.6	0	873.4	20	853.4	0	20	0	0	0				
142	Dhara Dungar	6.1	0	180.8	25	155.8	0	20	5	0	0				
143	Tadhagola	150.4	0	468.7	0	468.7	0	0	0	0	0				
144	Dantiya	0	0	237.5	0	237.5	0	0	0	0	0				
145	Raliati Gujjar	9.9	0	112	0	112	0	0	0	0	0				
146	Gultora	0	0	715.2	16	699.2	0	16	0	0	0				
147	Tatariya	0	0	117.3	17	100.3	0	3	0	0	14				
148	Sharda	0	0	469.1	30	439.1	0	0	0	0	30				
149	Chhayan	0	0	391.3	10	381.3	0	10	0	0	0				
Block Total		1748.6	785.3	50540.6	7179.1	43361.2	1899	3970.1	669.9	4					

TALUKA/C.D.BLOCK

LIMKHEDA

INDIA
GUJARAT
TALUKA LIMKHEDA
DISTRICT DOHAD
KILOMETRES



- BOUNDARY, DISTRICT.....
- " TALUKA.....
- " VILLAGE WITH MDDS CODE.....
- HEADQUARTERS: TALUKA.....
- POPULATION SIZE CLASS OF VILLAGES:
200-499, 500-999, 1000-4999,
5000 AND ABOVE.....
- CENSUS TOWN WITH MDDS CODE.....
- NATIONAL HIGHWAY.....
- STATE HIGHWAY.....
- IMPORTANT METALLED ROADS.....
- RAILWAY LINE, BROAD GAUGE.....
- RIVER AND STREAM.....

CD BLOCK BOUNDARY OF LIMKHEDA IS
CO-TERMINUS WITH TALUKA BOUNDARY.

(C) Alphabetical List of Villages (Limkheda Taluka)

Sr. No.	Name of Village	2011 Census Location Code Number	2001 Census Location Code Number	Sr. No.	Name of Village	2011 Census Location Code Number	2001 Census Location Code Number
1	2	3	4	1	2	3	4
1	Agara (Randhikpur)	519249	01287500	40	Fofan	519287	01291300
2	Agara (U)	519377	01300400	41	Fulpari	519292	01291800
3	Ambava	519382	01300900	42	Ghuntiya	519385	01301200
4	Andhari	519369	01299600	43	Goriya	519346	01297200
5	Anoppura	519263	01288900	44	Gumni (Du)	519314	01294000
6	Aroda	519272	01289800	45	Handi	519250	01287600
7	Atarsumba	519326	01295200	46	Hathiyavan	519328	01295400
8	Bar	519381	01300800	47	Hirapur	519286	01291200
9	Bara	519294	01292000	48	Humadpur	519305	01293100
10	Barela	519302	01292800	49	Jada Kheriya	519386	01301300
11	Baroda	519262	01288800	50	Jamadra	519338	01296400
12	Bhanpur (Randhikpur)	519252	01287800	51	Jamri	519266	01289200
13	Bhilpaniya	519297	01292300	52	Jetpur (Du)	519342	01296800
14	Bhimpura	519327	01295300	53	Jetpur (R)	519277	01290300
15	Bhutkhedi	519243	01286900	54	Juna Vadiya	519293	01291900
16	Borgota	519258	01288400	55	Kakri Dungari	519352	01297800
17	Chachakpur	519247	01287300	56	Kaliya Gota	519278	01290400
18	Chaidiya	519373	01300000	57	Kaliyarai	519281	01290700
19	Chatki	519349	01297500	58	Kamboi	519361	01298700
20	Chhaparvad	519285	01291100	59	Karmadi	519265	01289100
21	Chhapri	519256	01288200	60	Katarani Palli	519279	01290500
22	Chilakota	519388	01301500	61	Katholiya	519387	01301400
23	Choki	519280	01290600	62	Kelkuva	519268	01289400
24	Chopat Palli	519343	01296900	63	Kesharpura	519317	01294300
25	Chunddi	519259	01288500	64	Khadada (Umariya)	519348	01297400
26	Dabhada	519357	01298300	65	Khirkhai	519363	01298900
27	Dakara	519309	01293500	66	Khudra	519284	01291000
28	Dantiya	519356	01298200	67	Khunta	519273	01289900
29	Dasa	519260	01288600	68	Kothara	519316	01294200
30	Degawada	519354	01298000	69	Kumpur	519320	01294600
31	Devdhi	519371	01299800	70	Kundha	519370	01299700
32	Dhabudi	519304	01293000	71	Kunlli	519378	01300500
33	Dhadhela	519351	01297700	72	Limbodar	519319	01294500
34	Dhamanbari	519283	01290900	73	Lukhawada	519322	01294800
35	Dhanpur (Du)	519334	01296000	74	Machhelai	519321	01294700
36	Dudhiya	519325	01295100	75	Malekpur	519254	01288000
37	Dudhiyadhara	519336	01296200	76	Mander	519255	01288100
38	Dungara	519313	01293900	77	Mangal Mahudi	519350	01297600
39	Fatepura	519310	01293600	78	Manlli	519379	01300600
				79	Matana Palla	519270	01289600

Sr. No.	Name of Village	2011 Census Location Code Number	2001 Census Location Code Number
1	2	3	4
80	Methan	519238	01286400
81	Mota Ambaliya	519239	01286500
82	Mota Hathidhara	519355	01298100
83	Motamal	519344	01297000
84	Moti Bandibar	519323	01294900
85	Moti Vasvani	519329	01295500
86	Moti Vav	519307	01293300
87	Munavani	519290	01291600
88	Nana Ambaliya	519251	01287700
89	Nana Hathidhara	519353	01297900
90	Nana Mal	519345	01297100
91	Nani Bandibar	519341	01296700
92	Nani Sanjeli	519244	01287000
93	Nani Vasvani	519330	01295600
94	Nani Vav	519296	01292200
95	Nava Vadiya	519311	01293700
96	Navagam	519339	01296500
97	Navipuri	519246	01287200
98	Ninamana Khakhariya	519376	01300300
99	Ninamani Vav	519332	01295800
100	Pada	519335	01296100
101	Padaliya	519295	01292100
102	Padola	519375	01300200
103	Pahad	519298	01292400
104	Palla	519269	01289500
105	Palli	519365	01299200
106	Pania	519366	01299300
107	Panivela	519300	01292600
108	Panta	519245	01287100
109	Parmarna Dungarpur	519241	01286700
110	Parmarna Kharkhariya	519372	01299900
111	Parpata	519368	01299500
112	Patangadi	519318	01294400
113	Patdi	519347	01297300
114	Patwan	519383	01301000
115	Pipaliya	519276	01290200

Sr. No.	Name of Village	2011 Census Location Code Number	2001 Census Location Code Number
1	2	3	4
116	Piplapani	519331	01295700
117	Pipli	519324	01295000
118	Pisoi	519271	01289700
119	Polisimal	519359	01298500
120	Pratappura	519367	01299400
121	Rai	519380	01300700
122	Randhikpur	519257	01288300
123	Ranipura	519299	01292500
124	Rathodna Dungarpur	519242	01286800
125	Sakariya	519253	01287900
126	Sangiya	519289	01291500
127	Sarjumi	519282	01290800
128	Sati Faliya	519308	01293400
129	Shasta	519315	01294100
130	Singapur	519291	01291700
131	Singvad	519261	01288700
132	Sudiya	519264	01289000
133	Surpur (Randhikpur)	519240	01286600
134	Tarmi	519248	01287400
135	Timba	519384	01301100
136	Toyani	519275	01290100
137	Tunta Ghati	519362	01298800
138	Umedpura	519337	01296300
139	Usra	519360	01298600
140	Vadapipla	519267	01289300
141	Vadela	519340	01296600
142	Vaghnala	519301	01292700
143	Vala Gota	519274	01290000
144	Valundi	519358	01298400
145	Vanjhariya	519306	01293200
146	Vateda	519364	01299100
147	Vislanga	519374	01300100
148	Zaliya Pada	519288	01291400
149	Zarola (Du)	519333	01295900
150	Zarola (Randhikpur)	519303	01292900
151	Zerjitgadh	519312	01293800

Census of India 2011- Village Directory Amenities and Land use (As in 2009)

Number of educational amenities available. (If not available within the village, the distance range code viz; a for < 5 Kms, b for 5-10 Kms and c for 10+ kms of nearest place where facility is available is given).

Sr. No.	Name Village	Location Code No.	Total Area of The Village (In Hectares Rounded Up to One Decimal Place)	Total Population (2011 Census)	Number of Households (2011 Census)	Pre-Primary School (PP)	Primary School (P)	Middle School (M)	Secondary School (S)	Senior Secondary School (SS)	Degree College of Arts Science & Commerce (ASC)	Engineering College (EC)	Medical College (MC)	Management Institute (MI)
1	2	3	4	5	6	7	8	9	10	11	12	13	14	15
CD Block:-Limkheda (0171)														
1	Methan	519238	984.6	7842	1309	c	6		2	1	c	c	c	c
2	Mota Ambaliya	519239	345.2	1449	297	c	1		c	c	c	c	c	c
3	Surpur (Randhikpur)	519240	353	1982	360	c	1		c	c	c	c	c	c
4	Parmarna Dungarpur	519241	178.4	1606	277	c	1		c	c	c	c	c	c
5	Rathodna Dungarpur	519242	186	1617	287	c	2		1	c	c	c	c	c
6	Bhutkhedi	519243	121.8	1253	201	c	1		1	1	c	c	c	c
7	Nani Sanjeli	519244	235.3	2539	489	c	3		1	c	c	c	c	c
8	Panta	519245	110	1024	190	c	1		c	c	c	c	c	c
9	Navipuri	519246	102.3	500	81	c	1		c	c	c	c	c	c
10	Chachakpur	519247	109.9	1184	164	c	1		c	c	c	c	c	c
11	Tarmi	519248	915.7	3733	625	c	1		1	1	c	c	c	c
12	Agara (Randhikpur)	519249	490.7	2981	443	c	2		c	c	c	c	c	c
13	Handi	519250	401	2444	435	c	1		1	c	c	c	c	c
14	Nana Ambaliya	519251	213.8	1757	329	c	2		1	1	c	c	c	c
15	Bhanpur (Randhikpur)	519252	90.5	652	116	c	1		c	c	c	c	c	c
16	Sakariya	519253	331.7	955	176	c	2		c	c	c	c	c	c
17	Malekpur	519254	335	2173	383	c	1		c	c	c	c	c	c
18	Mander	519255	833.8	2753	507	c	4		1	1	b	c	c	c
19	Chhapri	519256	1198.8	2171	347	c	2		c	c	c	c	c	c
20	Randhikpur	519257	562.2	3177	603	c	2		c	a	c	c	c	c
21	Borgota	519258	278.1	918	162	c	1		c	c	c	c	c	c
22	Chunddi	519259	474.3	3254	564	c	1		2	1	c	c	c	c
23	Dasa	519260	259.4	2218	356	c	3		3	2	c	c	c	c
24	Singvad	519261	277.8	3851	700	c	3		2	2	1	c	c	c
25	Baroda	519262	226.1	632	124	c	1		c	c	c	c	c	c
26	Anoppura	519263	524	1055	170	c	2		c	c	c	c	c	c
27	Sudiya	519264	912.3	3953	577	c	1		1	c	c	c	c	c
28	Karmadi	519265	309.6	551	89	c	1		c	c	c	c	c	c
29	Jamri	519266	132.2	724	103	c	1		c	c	c	c	c	c
30	Vadapipla	519267	247.1	839	155	c	1		c	c	b	c	c	c

Census of India 2011- Village Directory Amenities and Land use (As in 2009)

Number of educational amenities available. (If not available within the village, the distance range code viz; a for < 5 Kms, b for 5-10 Kms and c for 10+ kms of nearest place where facility is available is given).

Number of Medical Amenities available. (If not available within the village, the distance range code viz; a for < 5 Kms, b for 5-10 Kms and c for 10+ kms of nearest place where facility is available is given).

16	17	18	19	20	21	22	23	24	25	26	27	28	29	30	31	2	1
Polytechnic (Pt)	Vocational Training School /ITI	Non-Formal Training Centre (NFTC)	Special School for Disabled (SSD)	Others (Specify)	Community Health Centre (CHC)	Primary Health Centre (PHC)	Primary Health Sub Centre (PHS)	Maternity and Child Welfare Centre (MCW)	T.B. Clinic (TBC)	Hospital-Allopathic (HA)	Hospital-Alternative Medicine (HO)	Dispensary (D)	Veterinary Hospital (VH)	Mobile Health Clinic (MHC)	Family Welfare Centre (FWC)	Name Village	Sr. No.
c	c	c	c		b	b	1	c	c	c	c	c	c	c	c	Methan	1
c	c	c	c		b	b	1	b	b	b	c	b	b	b	b	Mota Ambaliya	2
c	c	c	c		c	c	c	c	c	c	c	c	c	c	c	Surpur (Randhikpur)	3
c	c	c	c		c	b	b	b	b	c	c	c	c	b	b	Parmarna Dungarpur	4
c	c	c	c		c	b	c	c	c	c	c	c	c	c	c	Rathodna Dungarpur	5
c	c	c	c		c	b	a	c	c	c	c	b	c	c	c	Bhutkhedi	6
c	c	c	c		c	b	1	c	c	c	c	c	c	c	c	Nani Sanjeli	7
c	c	c	c		c	b	b	c	c	c	c	b	c	c	c	Panta	8
c	c	c	c		c	b	b	c	c	c	c	b	c	c	c	Navipuri	9
c	c	c	c		c	b	b	c	c	c	c	b	c	c	c	Chachakpur	10
c	c	c	c		c	a	1	c	c	c	c	c	c	c	c	Tarmi	11
c	c	c	c		c	a	a	c	c	c	c	c	c	c	c	Agara (Randhikpur)	12
c	c	c	c		c	1	1	c	c	c	c	c	c	c	c	Handi	13
c	c	c	c		b	b	b	b	b	b	c	b	b	b	b	Nana Ambaliya	14
c	c	c	c		b	b	b	b	b	b	c	b	b	c	b	Bhanpur (Randhikpur)	15
c	c	c	c		a	b	b	c	c	c	c	c	b	b	b	Sakariya	16
c	c	c	c		b	b	b	b	c	c	c	b	b	c	b	Malekpur	17
c	c	c	c		b	b	1	b	c	c	c	c	b	b	b	Mander	18
c	c	c	c		c	b	b	c	c	c	c	c	c	c	c	Chhapri	19
c	c	c	c		a	c	1	c	c	c	c	c	1	c	c	Randhikpur	20
c	c	c	c		a	a	b	c	c	c	c	c	c	c	c	Borgota	21
c	c	c	c		b	b	1	b	b	b	c	b	b	b	b	Chunddi	22
c	c	c	c		a	1	c	c	c	c	c	c	c	c	c	Dasa	23
c	1	c	c		1	a	1	c	c	c	c	c	c	c	c	Singvad	24
c	c	c	c		a	a	a	a	c	c	c	a	a	a	a	Baroda	25
c	c	c	c		c	b	a	c	c	c	c	c	c	c	a	Anoppura	26
c	c	c	c		c	1	1	c	c	c	c	c	c	c	c	Sudiya	27
c	c	c	c		b	b	a	b	b	b	c	b	b	c	b	Karmadi	28
c	c	c	c		b	b	a	b	b	b	c	b	b	c	b	Jamri	29
c	c	c	c		b	b	b	b	c	c	c	b	b	b	b	Vadapipla	30

**Census of India 2011- Village Directory
Amenities and Land use (As in 2009)**

Sr. No.	Name Village	Number of Non-Government Medical Amenities available.							Availability of drinking water - Yes / No							
		Charitable Non Govt. Hospital/Nursing Home.	Medical Practitioner With MBBS Degree	Medical Practitioner With Other Degree	Medical Practitioner With No Degree	Traditional Practitioner and Faith Healer	Medicine Shop	Others	Tap Water (Treated/Untreated)	Well Water (Covered / Uncovered well)	Hand Pump	Tube wells / Bore well	Spring	River / Canal	Tank / Pond / Lake	Others
1	2	32	33	34	35	36	37	38	39	40	41	42	43	44	45	46
1	Methan	0	0	0	0	0	0	0	No	Yes	Yes	Yes	No	Yes	No	No
2	Mota Ambaliya	0	0	0	0	0	0	0	No	Yes	Yes	Yes	No	No	Yes	No
3	Surpur (Randhikpur)	0	0	0	0	0	0	0	No	Yes	Yes	Yes	No	No	No	No
4	Parmarna Dungarpur	0	0	0	0	0	0	0	No	Yes	Yes	No	No	No	No	No
5	Rathodna Dungarpur	0	0	0	0	0	0	0	No	Yes	Yes	No	No	Yes	No	No
6	Bhutkhedi	0	0	0	0	0	0	0	No	Yes	Yes	No	No	No	No	No
7	Nani Sanjeli	0	0	0	0	0	0	0	No	Yes	Yes	No	No	No	Yes	No
8	Panta	0	0	0	0	0	0	0	No	Yes	Yes	No	No	No	No	No
9	Navipuri	0	0	0	0	0	0	0	No	Yes	Yes	No	No	No	No	No
10	Chachakpur	0	0	0	0	0	0	0	No	Yes	Yes	No	No	No	Yes	No
11	Tarmi	0	0	0	0	0	0	0	No	Yes	Yes	Yes	No	No	Yes	No
12	Agara (Randhikpur)	0	0	0	0	0	0	0	No	Yes	Yes	Yes	No	No	Yes	No
13	Handi	0	0	0	0	0	0	0	No	Yes	Yes	Yes	No	No	Yes	No
14	Nana Ambaliya	0	0	0	0	0	0	0	No	Yes	Yes	Yes	No	Yes	No	No
15	Bhanpur (Randhikpur)	0	0	0	0	0	0	0	No	Yes	Yes	Yes	No	Yes	No	No
16	Sakariya	0	0	0	0	0	0	0	No	Yes	Yes	No	No	Yes	No	No
17	Malekpur	0	0	0	0	0	0	0	No	Yes	Yes	No	No	No	Yes	No
18	Mander	0	0	0	0	0	0	0	No	Yes	Yes	No	No	Yes	Yes	No
19	Chhapri	0	0	0	0	0	0	0	No	Yes	Yes	No	No	Yes	No	No
20	Randhikpur	0	0	0	0	0	0	0	No	Yes	Yes	No	No	Yes	Yes	No
21	Borgota	0	0	0	0	0	0	0	No	Yes	Yes	No	No	No	No	No
22	Chunddi	0	0	0	0	0	0	0	No	Yes	Yes	Yes	No	Yes	No	No
23	Dasa	0	0	0	0	0	0	0	Yes	Yes	Yes	Yes	No	No	No	No
24	Singvad	0	1	5	0	0	1	0	Yes	Yes	Yes	Yes	No	Yes	No	No
25	Baroda	0	0	0	0	0	0	0	No	Yes	Yes	No	No	Yes	No	No
26	Anoppura	0	0	0	0	0	0	0	No	Yes	Yes	Yes	No	Yes	No	No
27	Sudiya	0	0	0	0	0	0	0	No	Yes	Yes	Yes	No	Yes	Yes	No
28	Karmadi	0	0	0	0	0	0	0	No	Yes	Yes	Yes	No	Yes	No	No
29	Jamri	0	0	0	0	0	0	0	No	Yes	Yes	Yes	No	Yes	No	No
30	Vadapipla	0	0	0	0	0	0	0	No	Yes	Yes	No	No	Yes	No	No

Census of India 2011- Village Directory Amenities and Land use (As in 2009)

Availability of toilet & others Yes / No

Communication and transport facilities (If amenities available code -Yes is given except for Village Pin Code, If not available within the village, the distance range code viz; a for < 5 Kms, b for 5-10 Kms and c for 10+ kms of nearest place where facility is available is given)

47	48	49	50	51	52	53	54	55	56	57	58	59	60	2	1
Community Toilet Including Bath.	Community Toilet Excluding Bath.	Rural Sanitary Mart or Sanitary Hardware Outlet Available Near The Village.	Community Bio- gas or Recycle of Waste for Productive Use.	Post Office (PO)	Sub Post Office (SPO)	Post & Telegraph Office (P&TO)	Village Pin Code	Telephones (Land Lines)	Public Call Office (PCO)	Mobile Phone Coverage	Internet Cafes/Common Service Centre (CSC)	Private Courier Facility	Bus Service (Public & Private)	Name Village	Sr. No.
No	No	No	No	c	Yes		389175	Yes	Yes	Yes	Yes	c	Yes	Methan	1
No	Yes	Yes	No	c	c		389140	Yes	Yes	Yes	Yes	c	Yes	Mota Ambaliya	2
No	No	No	No	c	c		389140	c	c	Yes	Yes	c	Yes	Surpur (Randhikpur)	3
No	No	No	No	c	c		389140	Yes	c	Yes	Yes	c	Yes	Parmarna Dungarpur	4
No	No	No	No	c	c		389140	Yes	c	Yes	c	c	Yes	Rathodna Dungarpur	5
No	Yes	No	No	c	c		389140	Yes	c	Yes	Yes	c	Yes	Bhutkhedi	6
No	No	No	No	c	c		389140	Yes	Yes	Yes	Yes	c	Yes	Nani Sanjeli	7
No	No	No	No	c	c		389140	Yes	c	Yes	Yes	c	Yes	Panta	8
No	No	No	No	c	c		389140	Yes	c	Yes	c	c	Yes	Navipuri	9
No	No	No	No	c	c		389140	Yes	c	Yes	Yes	c	Yes	Chachakpur	10
No	No	No	No	c	c		389140	c	Yes	Yes	Yes	c	Yes	Tarmi	11
No	Yes	No	No	c	Yes		389175	Yes	Yes	Yes	Yes	c	Yes	Agara (Randhikpur)	12
No	No	No	No	c	c		389140	Yes	Yes	Yes	Yes	c	Yes	Handi	13
No	Yes	Yes	No	c	c		389140	Yes	c	Yes	Yes	c	Yes	Nana Ambaliya	14
No	Yes	Yes	No	c	c		389140	Yes	Yes	Yes	Yes	c	Yes	Bhanpur (Randhikpur)	15
No	No	No	No	c	c		389140	Yes	c	Yes	Yes	c	c	Sakariya	16
No	No	Yes	No	c	c		389140	Yes	Yes	Yes	Yes	c	Yes	Malekpur	17
No	No	No	No	c	Yes		389130	Yes	c	Yes	Yes	c	Yes	Mander	18
No	No	No	No	c	c		389140	Yes	c	Yes	Yes	c	Yes	Chhapri	19
No	No	Yes	No	c	Yes		389130	Yes	Yes	Yes	Yes	c	Yes	Randhikpur	20
No	No	Yes	No	c	c		389140	Yes	Yes	Yes	Yes	c	Yes	Borgota	21
No	Yes	Yes	No	c	Yes		389130	Yes	Yes	Yes	Yes	c	Yes	Chunddi	22
No	No	Yes	No	c	Yes		389130	Yes	Yes	Yes	Yes	c	Yes	Dasa	23
No	No	No	No	c	c		389140	Yes	Yes	Yes	Yes	c	Yes	Singvad	24
No	No	Yes	No	c	c		389140	c	c	Yes	Yes	c	Yes	Baroda	25
No	No	No	No	c	c		389140	c	c	Yes	Yes	c	Yes	Anoppura	26
No	No	No	No	c	Yes		389180	Yes	Yes	Yes	Yes	c	Yes	Sudiya	27
No	No	No	No	c	c		389140	c	c	Yes	Yes	c	Yes	Karmadi	28
No	No	No	No	c	c		389140	c	c	Yes	Yes	c	Yes	Jamri	29
No	No	No	No	c	c		389140	c	c	Yes	Yes	c	Yes	Vadapipla	30

Census of India 2011- Village Directory Amenities and Land use (As in 2009)

Communication and transport facilities (If amenities available code -Yes is given except for Village Pin Code, If not available within the village, the distance range code viz; a for < 5 Kms, b for 5-10 Kms and c for 10+ kms of nearest place where facility is available is given)

Village connected to highways, village roads, banks & credit societies (If amenities available code -Yes is given, If not available within the village, the distance range code viz; a for < 5 Kms, b for 5-10 Kms and c for 10+ kms of nearest place where facility is available is given)

Sr. No.	Name Village	Railway Stations	Auto/Modified Autos	Taxis and Vans	Tractors	Cycle-Pulled Rickshaws (Manual & Machine Driven)	Carts Driven by Animals	Sea/River Ferry Service	Connected to National Highway (NH)	Connected to State Highway (SH)	Connected to Major District Road (MDR)	Connected to Others District Road	Pucca Roads	Kutcheha Roads	Water Bounded Macadam (WBM) Roads
1	2	61	62	63	64	65	66	67	68	69	70	71	72	73	74
1	Methan	c	Yes	Yes	Yes		Yes	c	c	c	c	Yes	Yes	Yes	Yes
2	Mota Ambaliya	c	Yes	Yes	Yes		Yes	c	c	c	c	Yes	Yes	Yes	Yes
3	Surpur (Randhikpur)	c	c	c	Yes		Yes	c	c	c	c	Yes	Yes	Yes	Yes
4	Parmarna Dungarpur	c	c	c	Yes		Yes	c	c	c	c	Yes	Yes	Yes	Yes
5	Rathodna Dungarpur	c	c	c	Yes		Yes	c	c	c	c	Yes	Yes	Yes	Yes
6	Bhutkhedi	c	c	c	Yes		Yes	c	c	c	c	Yes	Yes	Yes	Yes
7	Nani Sanjeli	c	c	Yes	Yes		Yes	c	c	c	c	Yes	Yes	Yes	Yes
8	Panta	c	c	Yes	Yes		Yes	c	c	c	c	Yes	Yes	Yes	Yes
9	Navipuri	c	c	c	Yes		Yes	c	c	c	c	Yes	Yes	Yes	Yes
10	Chachakpur	c	c	c	Yes		Yes	c	c	c	c	Yes	Yes	Yes	Yes
11	Tarmi	c	c	c	Yes		Yes	c	c	c	c	Yes	Yes	Yes	Yes
12	Agara (Randhikpur)	c	c	c	Yes		c	c	c	c	c	Yes	Yes	Yes	Yes
13	Handi	c	c	c	Yes		Yes	c	c	c	c	Yes	Yes	Yes	Yes
14	Nana Ambaliya	c	Yes	c	Yes		Yes	c	c	c	Yes	Yes	Yes	Yes	Yes
15	Bhanpur (Randhikpur)	c	Yes	c	Yes		Yes	c	c	c	c	Yes	Yes	Yes	Yes
16	Sakariya	c	c	c	Yes		Yes	c	c	c	c	Yes	Yes	Yes	Yes
17	Malekpur	c	Yes	c	Yes		Yes	c	c	c	c	Yes	Yes	Yes	Yes
18	Mander	c	Yes	c	Yes		Yes	c	c	c	c	Yes	Yes	Yes	Yes
19	Chhapri	c	c	c	Yes		Yes	c	c	c	b	c	Yes	Yes	Yes
20	Randhikpur	c	Yes	Yes	Yes		Yes	c	c	c	c	Yes	Yes	Yes	Yes
21	Borgota	c	Yes	Yes	Yes		Yes	c	c	c	c	Yes	Yes	Yes	Yes
22	Chunddi	c	Yes	Yes	Yes		Yes	c	c	c	c	Yes	Yes	Yes	Yes
23	Dasa	c	Yes	Yes	Yes		Yes	c	c	c	c	Yes	Yes	Yes	Yes
24	Singvad	c	Yes	Yes	Yes		Yes	c	c	c	c	Yes	Yes	Yes	Yes
25	Baroda	c	Yes	c	Yes		Yes	c	c	c	c	Yes	Yes	Yes	Yes
26	Anoppura	c	c	c	Yes		Yes	c	c	c	b	Yes	Yes	Yes	Yes
27	Sudiya	c	c	c	Yes		Yes	c	c	c	c	Yes	Yes	Yes	Yes
28	Karmadi	c	c	c	Yes		Yes	c	c	c	Yes	c	Yes	Yes	Yes
29	Jamri	c	c	c	c		Yes	c	c	c	Yes	b	Yes	Yes	Yes
30	Vadapipla	c	c	c	Yes		Yes	c	c	c	c	Yes	Yes	Yes	Yes

Census of India 2011- Village Directory Amenities and Land use (As in 2009)

Village connected to highways, village roads, banks & credit societies (If amenities available code -Yes is given, If not available within the village , the distance range code viz; a for < 5 Kms, b for 5-10 Kms and c for 10+ kms of nearest place where facility is available is given)

Availability of miscellaneous facilities (If amenities available code - Yes is given, If not available within the village, the distance range code viz; a for < 5 Kms, b for 5-10 Kms and c for 10+ kms of nearest place where facility is available is given)

75	76	77	78	79	80	81	82	83	84	85	86	87	88	2	1
Navigable Waterway (River/Canal) (NW)	Footpaths (FP)	Commercial & Co-operative Banks	ATM	Agricultural Credit Societies	Self-Help Group (SHG)	Public Distribution System (PDS) Shop	Mandis / Regular Market	Weekly Haat	Agricultural Marketing Society	Integrated Child Development Scheme (Nutritional Centres)	Anganwadi Centre (Nutritional Centres)	Others (Nutritional Centres)	ASHA (Accredited Social Health Activist)	Name Village	Sr. No.
c	Yes	c	c	c	Yes	Yes	c	c	c	c	Yes	Yes	Yes	Methan	1
c	Yes	c	c	c	Yes	Yes	c	c	c	c	Yes	Yes	Yes	Mota Ambaliya	2
c	Yes	c	c	c	Yes	c	c	c	c	c	Yes	Yes	Yes	Surpur (Randhikpur)	3
c	Yes	c	c	c	Yes	Yes	c	c	c	c	Yes	Yes	Yes	Parmarna Dungarpur	4
c	Yes	c	c	c	Yes	c	c	c	c	c	Yes	Yes	Yes	Rathodna Dungarpur	5
c	Yes	c	c	c	Yes	c	c	c	c	c	Yes	Yes	Yes	Bhutkhedi	6
c	Yes	c	c	c	Yes	Yes	c	c	c	c	Yes	Yes	Yes	Nani Sanjeli	7
c	Yes	c	c	c	Yes	Yes	c	c	c	c	Yes	Yes	Yes	Panta	8
c	Yes	c	c	c	Yes	c	c	c	c	c	Yes	Yes	Yes	Navipuri	9
c	Yes	c	c	c	Yes	c	c	c	c	c	Yes	Yes	Yes	Chachakpur	10
c	Yes	c	c	c	Yes	Yes	c	c	c	c	Yes	Yes	Yes	Tarmi	11
c	Yes	c	c	Yes	Yes	Yes	c	c	c	c	Yes	Yes	Yes	Agara (Randhikpur)	12
c	Yes	c	c	c	Yes	Yes	c	c	c	c	Yes	Yes	Yes	Handi	13
c	Yes	c	c	c	Yes	Yes	c	c	c	c	Yes	Yes	Yes	Nana Ambaliya	14
c	Yes	c	c	c	Yes	c	c	c	c	c	Yes	Yes	Yes	Bhanpur (Randhikpur)	15
c	Yes	c	c	c	Yes	c	c	c	c	c	Yes	Yes	Yes	Sakariya	16
c	Yes	c	c	c	Yes	Yes	c	c	c	c	Yes	Yes	Yes	Malekpur	17
c	Yes	c	c	c	Yes	Yes	c	c	c	c	Yes	Yes	Yes	Mander	18
c	Yes	c	c	c	Yes	c	c	c	c	c	Yes	Yes	Yes	Chhapri	19
c	Yes	Yes	c	c	Yes	c	c	c	c	c	Yes	Yes	Yes	Randhikpur	20
c	Yes	c	c	c	Yes	c	c	c	c	c	Yes	Yes	Yes	Borgota	21
c	Yes	c	c	c	Yes	Yes	c	c	c	c	Yes	Yes	Yes	Chunddi	22
c	Yes	c	c	c	Yes	Yes	c	c	c	c	Yes	Yes	Yes	Dasa	23
c	Yes	Yes	c	Yes	Yes	Yes	Yes	c	c	c	Yes	Yes	Yes	Singvad	24
c	Yes	c	c	c	Yes	c	c	c	c	c	Yes	Yes	Yes	Baroda	25
c	Yes	c	c	c	Yes	c	c	c	c	c	Yes	Yes	Yes	Anoppura	26
c	Yes	c	c	c	Yes	c	c	c	c	c	Yes	Yes	Yes	Sudiya	27
c	Yes	c	c	c	Yes	c	c	c	c	c	Yes	Yes	Yes	Karmadi	28
c	Yes	c	c	c	c	c	c	c	c	c	Yes	Yes	Yes	Jamri	29
c	Yes	c	c	c	Yes	Yes	c	c	c	c	Yes	Yes	Yes	Vadapipla	30

Census of India 2011- Village Directory Amenities and Land use (As in 2009)

Availability of miscellaneous facilities (If amenities available code -Yes is given, If not available within the village, the distance range code viz; a for < 5 Kms, b for 5-10 Kms and c for 10+ kms of nearest place where facility is available is given)

Availability of electricity (Yes/No)

Sr. No.	Name Village	Community Centre With/ Without TV	Sports Field	Sports Club / Recreation Centre	Cinema / Video Hall	Public Library	Public Reading Room	Newspaper Supply	Assembly Polling Station	Birth & Death Registration Office	Power Supply for Domestic Use (ED)	Power Supply for Agricultural Use (EAG)	Power Supply for Commercial Use (EC)	Power Supply for All Uses (EA)
1	2	89	90	91	92	93	94	95	96	97	98	99	100	101
1	Methan	Yes	c	c	c	c	c	Yes	Yes	Yes	Yes	Yes	Yes	Yes
2	Mota Ambaliya	Yes	c	c	c	c	c	Yes	Yes	Yes	Yes	Yes	Yes	Yes
3	Surpur (Randhikpur)	Yes	c	c	c	c	c	Yes	Yes	Yes	Yes	Yes	Yes	Yes
4	Parmarna Dungarpur	c	c	c	c	c	c	Yes	Yes	Yes	Yes	Yes	Yes	Yes
5	Rathodna Dungarpur	c	c	c	c	c	c	Yes	Yes	Yes	Yes	Yes	Yes	Yes
6	Bhutkhedi	c	c	c	c	c	c	Yes	Yes	Yes	Yes	Yes	Yes	Yes
7	Nani Sanjeli	c	c	c	c	c	c	Yes	Yes	Yes	Yes	Yes	Yes	Yes
8	Panta	c	c	c	c	c	c	Yes	Yes	Yes	Yes	Yes	Yes	Yes
9	Navipuri	c	c	c	c	c	c	Yes	Yes	Yes	Yes	Yes	Yes	Yes
10	Chachakpur	c	c	c	c	c	c	Yes	Yes	Yes	Yes	Yes	Yes	Yes
11	Tarmi	Yes	c	c	c	c	c	Yes	Yes	Yes	Yes	Yes	Yes	Yes
12	Agara (Randhikpur)	Yes	c	c	c	c	c	c	Yes	Yes	Yes	Yes	Yes	Yes
13	Handi	Yes	c	c	c	c	c	Yes	Yes	Yes	Yes	Yes	Yes	Yes
14	Nana Ambaliya	Yes	c	c	c	c	c	Yes	Yes	Yes	Yes	Yes	Yes	Yes
15	Bhanpur (Randhikpur)	Yes	c	c	c	c	c	Yes	Yes	Yes	Yes	Yes	Yes	Yes
16	Sakariya	Yes	c	c	c	c	c	Yes	Yes	Yes	Yes	Yes	Yes	Yes
17	Malekpur	Yes	c	c	c	c	c	Yes	Yes	Yes	Yes	Yes	Yes	Yes
18	Mander	c	c	c	c	c	c	Yes	Yes	Yes	Yes	Yes	Yes	Yes
19	Chhapri	Yes	c	c	c	c	c	Yes	Yes	Yes	Yes	Yes	Yes	Yes
20	Randhikpur	c	c	c	c	c	c	Yes	Yes	Yes	Yes	Yes	Yes	Yes
21	Borgota	Yes	c	c	c	c	c	Yes	Yes	Yes	Yes	Yes	Yes	Yes
22	Chunddi	Yes	c	c	c	c	c	Yes	Yes	Yes	Yes	Yes	Yes	Yes
23	Dasa	Yes	c	c	c	c	c	Yes	Yes	Yes	Yes	Yes	Yes	Yes
24	Singvad	c	Yes	c	c	c	c	Yes	Yes	Yes	Yes	Yes	Yes	Yes
25	Baroda	c	c	c	c	c	c	Yes	Yes	Yes	Yes	Yes	Yes	Yes
26	Anoppura	c	c	c	c	c	c	Yes	Yes	Yes	Yes	Yes	Yes	Yes
27	Sudiyi	c	c	c	c	c	c	Yes	Yes	Yes	Yes	Yes	Yes	Yes
28	Karmadi	c	c	c	c	c	c	Yes	Yes	Yes	Yes	Yes	Yes	Yes
29	Jamri	c	c	c	c	c	c	Yes	Yes	Yes	Yes	Yes	Yes	Yes
30	Vadapipla	Yes	c	c	c	c	c	Yes	Yes	Yes	Yes	Yes	Yes	Yes

Census of India 2011- Village Directory Amenities and Land use (As in 2009)

Land Use

Nearest Town

Area under different types of land use
(in hectares rounded up to one decimal place)

Name	Distance Range Code i.e. a for < 5 Kms, b for 5-10 Kms & c for 10+ kms.	Forests	Area Under Non-Agricultural Uses	Barren and Un-Cultivable Land	Permanent Pastures and Other Grazing Lands	Land Under Miscellaneous Tree Crops etc.	Culturable Waste Land	Name Village	Sr. No.
102	103	104	105	106	107	108	109	2	1
LIMKHEDA	c	180	7.2	23	14	16	0	Methan	1
LIMKHEDA	c	130	9	10	11.2	0	0	Mota Ambaliya	2
JHALOD	c	97.1	31	0	10.9	0.2	0	Surpur (Randhikpur)	3
JHALOD	c	30	8	13	1.4	0	0	Parmarna Dungarpur	4
JHALOD	c	20	6	3	0	18	0	Rathodna Dungarpur	5
DOHAD	c	0	4	20	2.8	0	0	Bhutkhedi	6
DOHAD	c	11	3	3	6	0	8.3	Nani Sanjeli	7
LIMKHEDA	c	0	5	5	4	0	4	Panta	8
DOHAD	c	0	2	2	2	0	0	Navipuri	9
LIMKHEDA	c	11	4	21	0	0	0	Chachakpur	10
JHALOD	c	630	17	5.7	0	0	0	Tarmi	11
JHALOD	c	164	0	0	13.7	0	0	Agara (Randhikpur)	12
JHALOD	c	21	7	51	20	0	0	Handi	13
LIMKHEDA	c	10	0	0	14	19.8	0	Nana Ambaliya	14
LIMKHEDA	c	1.5	2	0	0.3	0	0	Bhanpur (Randhikpur)	15
LIMKHEDA	c	4	4	100	7	1	0	Sakariya	16
LIMKHEDA	c	82	6	0	10	0	0	Malekpur	17
LIMKHEDA	c	560.7	5	0	10.2	5	0	Mander	18
JHALOD	c	905	13	3	19.8	0	0	Chhapri	19
LIMKHEDA	c	31	11	11	11	22.2	22	Randhikpur	20
LIMKHEDA	c	82	5	0	7.1	0	0	Borgota	21
LIMKHEDA	c	70	8	0	2.3	0	0	Chunddi	22
LIMKHEDA	c	0	5	0	5.4	0	0	Dasa	23
LIMKHEDA	c	28	1	4	17	2.8	10	Singvad	24
LIMKHEDA	c	142.4	10	0	6.5	0	0	Baroda	25
LIMKHEDA	c	450	6	1	0	0	0	Anoppura	26
LIMKHEDA	c	480	9	0	4	0.3	0	Sudiya	27
LIMKHEDA	c	250	4	0	4	0.6	0	Karmadi	28
LIMKHEDA	c	90	3	0	0	0.2	0	Jamri	29
LIMKHEDA	c	187	3	0	1.1	0.9	0	Vadapipla	30

Census of India 2011- Village Directory Amenities and Land use (As in 2009)

Land Use

Sr. No.	Name Village	Area under different types of land use (in hectares rounded up to one decimal place)					Area irrigated by source (in hectare).					Name of three most important commodities manufactured		
		Fallow Lands Other Than Current Fallows	Current Fallows	Net Area Sown	Total Irrigated Land Area	Total Un-irrigated Land Area	Canals (C)	Wells/Tube-Wells (W/TW)	Tanks/Lakes (T/L)	Water Falls (WF)	Others (O)	First	Second	Third
1	2	110	111	112	113	114	115	116	117	118	119	120	121	122
1	Methan	11	0	733.4	33.4	700	1	20.4	12	0	0			
2	Mota Ambaliya	0	0	185	80	105	0	75	5	0	0			
3	Surpur (Randhikpur)	22.6	0	191	75	116	0	65	0	0	10			
4	Parmarna Dungarpur	0	0	126	50	76	0	50	0	0	0			
5	Rathodna Dungarpur	0	0	139	40	99	0	40	0	0	0			
6	Bhutkhedi	0	0	95	10	85	0	10	0	0	0			
7	Nani Sanjeli	0	0	204	20	184	0	15	5	0	0			
8	Panta	0	0	92	14	78	0	14	0	0	0			
9	Navipuri	0	0	96.3	18	78.3	0	18	0	0	0			
10	Chachakpur	0	0	73.9	25	48.9	0	25	0	0	0			
11	Tarmi	0	0	263	90	173	0	90	0	0	0			
12	Agara (Randhikpur)	25	16	272	70	202	0	50	10	0	10			
13	Handi	0	27	275	80	195	0	80	0	0	0			
14	Nana Ambaliya	0	0	170	70	100	0	35	0	0	35			
15	Bhanpur (Randhikpur)	4.5	0	82.2	0	82.2	0	0	0	0	0			
16	Sakariya	1.7	2	212	130	82	0	130	0	0	0			
17	Malekpur	8.2	0	228.7	40	188.7	0	40	0	0	0			
18	Mander	9	0	243.9	43	200.9	0	43	0	0	0			
19	Chhapri	0	0	258	70	188	0	70	0	0	0			
20	Randhikpur	6	4	444	44	400	0	20	4	0	20			
21	Borgota	1	0	183	112	71	0	90	0	0	22			
22	Chunddi	0	0	394	85	309	0	80	0	0	5			
23	Dasa	1	0	248	67	181	0	20	42	0	5			
24	Singvad	7	0	208	130	78	0	110	0	0	20			
25	Baroda	7.2	0	60	9	51	0	9	0	0	0			
26	Anoppura	0	0	67	15	52	0	15	0	0	0			
27	Sudiyā	0	150	269	90	179	0	50	0	0	40			
28	Karmadi	0	0	51	25	26	0	25	0	0	0			
29	Jamri	0	0	39	5	34	0	0	0	0	5			
30	Vadapipla	4.2	0	50.9	10	40.9	0	10	0	0	0			

Census of India 2011- Village Directory Amenities and Land use (As in 2009)

Number of educational amenities available. (If not available within the village, the distance range code viz; a for < 5 Kms, b for 5-10 Kms and c for 10+ kms of nearest place where facility is available is given).

Sr. No.	Name Village	Location Code No.	Total Area of The Village (In Hectares Rounded Up to One Decimal Place)	Total Population (2011 Census)	Number of Households (2011 Census)	Pre-Primary School (PP)	Primary School (P)	Middle School (M)	Secondary School (S)	Senior Secondary School (SS)	Degree College of Arts Science & Commerce (ASC)	Engineering College (EC)	Medical College (MC)	Management Institute (MI)
1	2	3	4	5	6	7	8	9	10	11	12	13	14	15
CD Block:-Limkheda (0171)														
31	Kelkuva	519268	83.6	267	47	c	1		c	c	a	c	c	c
32	Palla	519269	205.8	324	64	c	2		c	c	c	c	c	c
33	Matana Palla	519270	419.2	1331	235	c	1		1	c	a	c	c	c
34	Pisoi	519271	244.4	1291	239	c	1		c	c	c	c	c	c
35	Aroda	519272	181.6	1124	195	c	1		c	c	c	c	c	c
36	Khunta	519273	244.1	868	176	c	2		c	c	c	c	c	c
37	Vala Gota	519274	548	3927	659	c	2		c	c	c	c	c	c
38	Toyani	519275	362	1239	248	c	1		c	b	c	c	c	c
39	Pipaliya	519276	269.6	2515	475	c	1		c	c	c	c	c	c
40	Jetpur (R)	519277	55.9	510	111	c	1		c	c	c	c	c	c
41	Kaliya Gota	519278	372.4	1792	323	c	1		c	b	c	c	c	c
42	Katarani Palli	519279	369.2	1148	191	c	1		c	c	c	c	c	c
43	Choki	519280	214.8	924	135	c	1		c	c	c	c	c	c
44	Kaliyarai	519281	257.9	996	162	c	2		1	1	c	c	c	c
45	Sarjumi	519282	864.8	2093	327	c	2		1	1	c	c	c	c
46	Dhamanbari	519283	297.4	1605	275	c	1		c	c	c	c	c	c
47	Khudra	519284	234.2	742	123	c	1		c	c	c	c	c	c
48	Chhparvad	519285	555.1	3505	629	c	3		1	c	c	c	c	c
49	Hirapur	519286	303	1702	291	c	1		1	c	c	c	c	c
50	Fofan	519287	285.8	736	113	c	1		c	c	c	c	c	c
51	Zaliya Pada	519288	519.9	1446	214	c	2		c	c	c	c	c	c
52	Sangiya	519289	111.2	472	58	c	1		c	c	c	c	c	c
53	Munavani	519290	384	1700	290	c	1		c	c	c	c	c	c
54	Singapur	519291	697.5	1825	283	c	3		c	c	c	c	c	c
55	Fulpari	519292	277	979	139	b	c		b	b	c	c	c	c
56	Juna Vadiya	519293	312.4	1431	222	b	1		b	b	c	c	c	c
57	Bara	519294	191.8	1069	185	c	2		c	c	c	c	c	c
58	Padaliya	519295	343.8	2017	298	b	2		b	b	b	c	c	c
59	Nani Vav	519296	363.9	1951	312	c	1		c	c	c	c	c	c
60	Bhilpaniya	519297	308.1	1526	227	c	1		c	c	c	c	c	c
61	Pahad	519298	318.3	2264	355	c	2		1	c	c	c	c	c

Census of India 2011- Village Directory Amenities and Land use (As in 2009)

Number of educational amenities available. (If not available within the village, the distance range code viz; a for < 5 Kms, b for 5-10 Kms and c for 10+ kms of nearest place where facility is available is given).

Number of Medical Amenities available. (If not available within the village, the distance range code viz; a for < 5 Kms, b for 5-10 Kms and c for 10+ kms of nearest place where facility is available is given).

16	17	18	19	20	21	22	23	24	25	26	27	28	29	30	31	2	1
Polytechnic (Pt)	Vocational Training School /ITI	Non-Formal Training Centre (NFTC)	Special School for Disabled (SSD)	Others (Specify)	Community Health Centre (CHC)	Primary Health Centre (PHC)	Primary Health Sub Centre (PHS)	Maternity and Child Welfare Centre (MCW)	T.B. Clinic (TBC)	Hospital-Allopathic (HA)	Hospital-Alternative Medicine (HO)	Dispensary (D)	Veterinary Hospital (VH)	Mobile Health Clinic (MHC)	Family Welfare Centre (FWC)	Name Village	Sr. No.
c	c	c	c		a	a	a	a	c	c	c	a	a	a	a	Kelkuva	31
c	c	c	c		c	c	c	c	c	c	c	c	c	c	c	Palla	32
c	c	c	c		a	a	l	a	c	c	c	a	a	a	a	Matana Palla	33
c	c	c	c		a	a	c	a	a	a	c	a	a	a	a	Pisoi	34
c	c	c	c		b	b	l	b	c	c	c	b	b	b	b	Aroda	35
c	c	c	c		b	b	c	c	c	c	c	b	b	c	b	Khunta	36
c	c	c	c		b	b	c	b	b	b	c	b	b	c	b	Vala Gota	37
c	c	c	c		b	b	c	b	c	c	c	b	b	b	b	Toyani	38
c	c	c	c		b	b	c	b	b	c	c	c	b	b	b	Pipaliya	39
c	c	c	c		b	b	c	b	c	c	c	c	b	b	b	Jetpur (R)	40
c	c	c	c		b	b	c	c	c	c	c	b	b	c	c	Kaliya Gota	41
c	c	c	c		b	b	b	b	b	c	c	c	c	c	b	Katarani Palli	42
c	c	c	c		c	a	b	c	c	c	c	c	c	c	c	Choki	43
c	c	c	c		c	b	l	c	c	c	c	c	c	c	c	Kaliyarai	44
c	c	c	c		b	b	c	b	b	b	c	b	b	b	b	Sarjumi	45
c	c	c	c		c	a	c	c	c	c	c	c	c	c	c	Dhamanbari	46
c	c	c	c		c	a	c	c	c	c	c	c	c	c	c	Khudra	47
c	c	c	c		c	l	l	c	b	b	c	c	c	c	c	Chhparvad	48
c	c	c	c		c	b	c	c	c	c	c	c	c	c	c	Hirapur	49
c	c	c	c		c	b	b	b	b	c	c	c	c	c	c	Fofan	50
c	c	c	c		c	b	b	b	c	c	c	c	c	c	b	Zaliya Pada	51
c	c	c	c		c	b	b	b	c	c	c	c	c	c	c	Sangiya	52
c	c	c	c		c	c	l	c	c	c	c	c	c	c	c	Munavani	53
c	c	c	c		c	c	b	c	c	c	c	c	c	c	c	Singapur	54
c	b	c	c		b	b	b	b	b	b	c	b	b	b	b	Fulpari	55
c	b	c	c		b	b	c	b	b	b	c	b	b	b	b	Juna Vadiya	56
c	c	c	c		b	b	b	b	c	c	c	c	c	c	c	Bara	57
c	b	c	c		b	b	a	b	b	b	c	b	b	b	b	Padaliya	58
c	c	c	c		c	b	a	b	c	c	c	c	c	c	c	Nani Vav	59
c	c	c	c		c	b	b	c	c	c	c	c	c	c	c	Bhilpaniya	60
c	c	c	c		c	b	l	c	c	c	c	b	c	c	c	Pahad	61

**Census of India 2011- Village Directory
Amenities and Land use (As in 2009)**

Number of Non-Government Medical
Amenities available.

Availability of drinking water - Yes / No

Sr. No.	Name Village	Charitable Non Govt. Hospital/Nursing Home.	Medical Practitioner With MBBS Degree	Medical Practitioner With Other Degree	Medical Practitioner With No Degree	Traditional Practitioner and Faith Healer	Medicine Shop	Others	Tap Water (Treated/Untreated)	Well Water (Covered / Uncovered well)	Hand Pump	Tube wells / Bore well	Spring	River / Canal	Tank / Pond / Lake	Others
1	2	32	33	34	35	36	37	38	39	40	41	42	43	44	45	46
31	Kelkuva	0	0	0	0	0	0	0	No	Yes	Yes	No	No	Yes	No	No
32	Palla	0	0	0	0	0	0	0	No	Yes	Yes	Yes	No	Yes	No	No
33	Matana Palla	0	0	0	0	0	0	0	No	Yes	Yes	No	No	Yes	No	No
34	Pisoi	0	0	0	0	0	0	0	No	Yes	Yes	Yes	No	No	Yes	No
35	Aroda	0	0	0	0	0	0	0	No	Yes	Yes	No	No	No	No	No
36	Khunta	0	0	0	0	0	0	0	No	Yes	Yes	No	No	Yes	No	No
37	Vala Gota	0	0	0	0	0	0	0	No	Yes	Yes	Yes	No	No	No	No
38	Toyani	0	0	0	0	0	0	0	No	Yes	Yes	Yes	No	No	No	No
39	Pipaliya	0	0	0	0	0	0	0	No	Yes	Yes	No	No	No	No	No
40	Jetpur (R)	0	0	0	0	0	0	0	No	Yes	Yes	No	No	No	No	No
41	Kaliya Gota	0	0	0	0	0	0	0	No	Yes	Yes	No	No	No	No	No
42	Katarani Palli	0	0	0	0	0	0	0	No	Yes	Yes	No	No	No	No	No
43	Choki	0	0	0	0	0	0	0	No	Yes	Yes	No	No	Yes	No	No
44	Kaliyarai	0	0	0	0	0	0	0	No	Yes	Yes	No	No	No	No	No
45	Sarjumi	0	0	0	0	0	0	0	No	Yes	Yes	Yes	No	Yes	No	No
46	Dhamanbari	0	0	0	0	0	0	0	No	Yes	Yes	Yes	No	No	No	No
47	Khudra	0	0	0	0	0	0	0	No	Yes	Yes	Yes	No	Yes	No	No
48	Chhparvad	0	0	0	0	0	0	0	No	Yes	Yes	No	No	Yes	Yes	No
49	Hirapur	0	0	0	0	0	0	0	No	Yes	Yes	Yes	No	Yes	No	No
50	Fofan	0	0	0	0	0	0	0	No	Yes	Yes	Yes	No	No	No	No
51	Zaliya Pada	0	0	0	0	0	0	0	No	Yes	Yes	Yes	No	Yes	No	No
52	Sangiya	0	0	0	0	0	0	0	Yes	Yes	Yes	Yes	No	Yes	No	No
53	Munavani	0	0	0	0	0	0	0	No	Yes	Yes	Yes	No	No	Yes	No
54	Singapur	0	0	0	0	0	0	0	No	Yes	Yes	No	No	No	Yes	No
55	Fulpari	0	0	0	0	0	0	0	No	Yes	Yes	Yes	No	No	No	No
56	Juna Vadiya	0	0	0	0	0	0	0	No	Yes	Yes	Yes	No	Yes	Yes	No
57	Bara	0	0	0	0	0	0	0	No	Yes	Yes	Yes	No	Yes	Yes	No
58	Padaliya	0	0	0	0	0	0	0	No	Yes	Yes	Yes	No	Yes	Yes	No
59	Nani Vav	0	0	0	0	0	0	0	No	Yes	Yes	Yes	No	Yes	Yes	No
60	Bhilpaniya	0	0	0	0	0	0	0	No	Yes	Yes	No	No	No	No	No
61	Pahad	0	0	0	0	0	0	0	No	Yes	Yes	No	No	No	No	No

Census of India 2011- Village Directory Amenities and Land use (As in 2009)

Availability of toilet & others Yes / No

Communication and transport facilities (If amenities available code -Yes is given except for Village Pin Code, If not available within the village, the distance range code viz; a for < 5 Kms, b for 5-10 Kms and c for 10+ kms of nearest place where facility is available is given)

47	48	49	50	51	52	53	54	55	56	57	58	59	60	2	1
Community Toilet Including Bath.	Community Toilet Excluding Bath.	Rural Sanitary Mart or Sanitary Hardware Outlet Available Near The Village.	Community Bio- gas or Recycle of Waste for Productive Use.	Post Office (PO)	Sub Post Office (SPO)	Post & Telegraph Office (P&TO)	Village Pin Code	Telephones (Land Lines)	Public Call Office (PCO)	Mobile Phone Coverage	Internet Cafes/Common Service Centre (CSC)	Private Courier Facility	Bus Service (Public & Private)	Name Village	Sr. No.
No	No	Yes	No	c	c		389140	c	c	Yes	Yes	c	Yes	Kelkuva	31
No	No	No	No	c	c		389140	Yes	Yes	Yes	Yes	c	c	Palla	32
No	No	No	No	c	c		389140	c	c	Yes	Yes	c	Yes	Matana Palla	33
No	No	No	No	c	c		389140	Yes	Yes	Yes	Yes	c	Yes	Pisoi	34
No	Yes	No	Yes	c	c		389140	c	c	Yes	Yes	c	Yes	Aroda	35
No	No	No	No	c	c		389140	c	c	Yes	Yes	c	Yes	Khunta	36
No	No	No	No	c	Yes		389130	Yes	Yes	Yes	Yes	c	Yes	Vala Gota	37
No	Yes	No	No	c	Yes		389130	Yes	Yes	Yes	Yes	c	Yes	Toyani	38
No	No	No	No	c	c		389140	Yes	c	Yes	Yes	c	Yes	Pipaliya	39
No	No	No	No	c	c		389140	c	c	Yes	Yes	c	Yes	Jetpur (R)	40
No	Yes	No	No	c	c		389140	Yes	Yes	Yes	Yes	c	Yes	Kaliya Gota	41
No	No	No	No	c	c		389140	c	c	Yes	Yes	c	Yes	Katarani Palli	42
No	No	No	No	c	c		389140	c	c	Yes	Yes	c	Yes	Choki	43
No	No	No	No	c	Yes		389180	Yes	Yes	Yes	Yes	c	Yes	Kaliyarai	44
No	Yes	No	No	c	c		389140	c	c	Yes	Yes	c	Yes	Sarjumi	45
No	No	No	No	c	c		389140	Yes	Yes	Yes	Yes	c	Yes	Dhamanbari	46
No	No	No	No	c	c		389140	Yes	Yes	Yes	Yes	c	Yes	Khudra	47
No	No	No	No	c	Yes		389130	Yes	Yes	Yes	Yes	c	Yes	Chhparvad	48
No	No	No	No	c	c		389140	Yes	Yes	Yes	Yes	c	c	Hirapur	49
No	No	No	No	c	c		389140	Yes	Yes	Yes	Yes	c	Yes	Fofan	50
No	No	No	No	c	c		389140	Yes	c	Yes	Yes	c	Yes	Zaliya Pada	51
No	No	No	No	c	c		389140	c	c	Yes	Yes	c	Yes	Sangiya	52
No	No	No	No	c	c		389140	Yes	Yes	Yes	Yes	c	Yes	Munavani	53
No	No	No	No	c	Yes		389146	Yes	Yes	Yes	Yes	c	Yes	Singapur	54
No	No	No	No	b	b		389140	Yes	Yes	Yes	Yes	b	Yes	Fulpari	55
No	Yes	No	No	b	b		389140	b	b	Yes	Yes	b	Yes	Juna Vadiya	56
No	No	No	No	c	Yes		389380	Yes	Yes	Yes	Yes	c	Yes	Bara	57
No	No	No	No	b	Yes		389146	Yes	Yes	Yes	Yes	b	Yes	Padaliya	58
No	No	No	No	c	c		389140	c	c	Yes	Yes	c	Yes	Nani Vav	59
No	No	No	No	c	c		389140	c	c	Yes	Yes	c	Yes	Bhilpaniya	60
No	No	No	No	c	Yes		389146	Yes	Yes	Yes	Yes	c	Yes	Pahad	61

Census of India 2011- Village Directory Amenities and Land use (As in 2009)

Communication and transport facilities (If amenities available code -Yes is given except for Village Pin Code, If not available within the village, the distance range code viz; a for < 5 Kms, b for 5-10 Kms and c for 10+ kms of nearest place where facility is available is given)

Village connected to highways, village roads, banks & credit societies (If amenities available code -Yes is given, If not available within the village, the distance range code viz; a for < 5 Kms, b for 5-10 Kms and c for 10+ kms of nearest place where facility is available is given)

Sr. No.	Name Village	Railway Stations	Auto/Modified Autos	Taxis and Vans	Tractors	Cycle-Pulled Rickshaws (Manual & Machine Driven)	Carts Driven by Animals	Sea /River Ferry Service	Connected to National Highway (NH)	Connected to State Highway (SH)	Connected to Major District Road (MDR)	Connected to Others District Road	Pucca Roads	Kutcha Roads	Water Bounded Macadam (WBM) Roads
1	2	61	62	63	64	65	66	67	68	69	70	71	72	73	74
31	Kelkuva	c	c	c	Yes		Yes	c	c	c	c	Yes	Yes	Yes	Yes
32	Palla	c	Yes	Yes	Yes		Yes	c	c	c	c	Yes	Yes	Yes	Yes
33	Matana Palla	c	Yes	c	Yes		Yes	c	c	c	c	Yes	Yes	Yes	Yes
34	Pisoi	c	Yes	Yes	Yes		Yes	c	c	c	c	Yes	Yes	Yes	Yes
35	Aroda	c	Yes	Yes	Yes		Yes	c	c	c	c	b	Yes	Yes	Yes
36	Khunta	c	c	c	Yes		Yes	c	c	c	c	Yes	Yes	Yes	Yes
37	Vala Gota	c	Yes	Yes	Yes		Yes	c	c	c	c	Yes	Yes	Yes	Yes
38	Toyani	c	Yes	Yes	Yes		Yes	c	c	c	c	Yes	Yes	Yes	Yes
39	Pipaliya	c	c	c	Yes		Yes	c	c	c	c	Yes	Yes	Yes	Yes
40	Jetpur (R)	c	c	c	c		Yes	c	c	c	c	Yes	Yes	Yes	Yes
41	Kaliya Gota	c	c	c	Yes		Yes	c	c	c	Yes	Yes	Yes	Yes	Yes
42	Katarani Palli	c	Yes	c	Yes		Yes	c	c	c	c	Yes	Yes	Yes	Yes
43	Choki	c	c	c	Yes		Yes	c	c	c	a	Yes	Yes	Yes	Yes
44	Kaliyarai	c	c	c	Yes		Yes	c	c	c	c	Yes	Yes	Yes	Yes
45	Sarjumi	c	c	c	Yes		Yes	c	c	c	Yes	b	Yes	Yes	Yes
46	Dhamanbari	c	Yes	Yes	Yes		Yes	c	c	c	c	Yes	Yes	Yes	Yes
47	Khudra	c	c	c	Yes		Yes	c	c	c	b	Yes	Yes	Yes	Yes
48	Chhapparvad	c	Yes	c	Yes		Yes	c	c	c	Yes	Yes	Yes	Yes	Yes
49	Hirapur	c	c	Yes	Yes		Yes	c	c	c	c	Yes	Yes	Yes	Yes
50	Fofan	c	Yes	Yes	Yes		Yes	c	c	c	c	Yes	Yes	Yes	Yes
51	Zaliya Pada	c	Yes	Yes	Yes		Yes	c	c	c	c	Yes	Yes	Yes	Yes
52	Sangiya	c	c	c	Yes		Yes	c	c	c	b	Yes	Yes	Yes	Yes
53	Munavani	c	Yes	Yes	Yes		Yes	c	c	c	c	c	Yes	Yes	Yes
54	Singapur	c	Yes	Yes	Yes		Yes	c	c	Yes	c	Yes	Yes	Yes	Yes
55	Fulpari	b	Yes	Yes	Yes		Yes	b	b	b	b	Yes	Yes	Yes	Yes
56	Juna Vadiya	b	Yes	Yes	Yes		Yes	b	b	Yes	b	Yes	Yes	Yes	Yes
57	Bara	c	Yes	Yes	Yes		Yes	c	c	c	c	Yes	Yes	Yes	Yes
58	Padaliya	b	Yes	Yes	Yes		Yes	b	b	b	b	Yes	Yes	Yes	Yes
59	Nani Vav	c	Yes	Yes	Yes		Yes	c	c	c	Yes	Yes	Yes	Yes	Yes
60	Bhilpaniya	c	c	c	Yes		Yes	c	c	c	Yes	Yes	Yes	Yes	Yes
61	Pahad	c	c	c	Yes		Yes	c	c	c	b	Yes	Yes	Yes	Yes

Census of India 2011- Village Directory Amenities and Land use (As in 2009)

Village connected to highways, village roads, banks & credit societies (If amenities available code -Yes is given, If not available within the village , the distance range code viz; a for < 5 Kms, b for 5-10 Kms and c for 10+ kms of nearest place where facility is available is given)

Availability of miscellaneous facilities (If amenities available code - Yes is given, If not available within the village, the distance range code viz; a for < 5 Kms, b for 5-10 Kms and c for 10+ kms of nearest place where facility is available is given)

Navigable Waterway (River/Canal) (NW)	Footpaths (FP)	Commercial & Co-operative Banks	ATM	Agricultural Credit Societies	Self-Help Group (SHG)	Public Distribution System (PDS) Shop	Mandis / Regular Market	Weekly Haat	Agricultural Marketing Society	Integrated Child Development Scheme (Nutritional Centres)	Anganwadi Centre (Nutritional Centres)	Others (Nutritional Centres)	ASHA (Accredited Social Health Activist)	Name Village	Sr. No.
75	76	77	78	79	80	81	82	83	84	85	86	87	88	2	1
c	Yes	c	c	c	Yes	Yes	c	c	c	c	Yes	Yes	Yes	Kelkuva	31
c	Yes	c	c	c	Yes	Yes	c	c	c	c	Yes	Yes	Yes	Palla	32
c	Yes	c	c	c	Yes	c	c	c	c	c	Yes	Yes	c	Matana Palla	33
c	Yes	c	c	c	Yes	c	c	c	c	c	Yes	Yes	Yes	Pisoi	34
c	Yes	c	c	c	Yes	c	c	c	c	c	Yes	Yes	Yes	Aroda	35
c	Yes	c	c	c	Yes	c	c	c	c	c	Yes	Yes	c	Khunta	36
c	Yes	c	c	c	Yes	Yes	c	c	c	c	Yes	Yes	Yes	Vala Gota	37
c	Yes	c	c	c	Yes	c	c	c	c	c	Yes	Yes	Yes	Toyani	38
c	Yes	c	c	c	Yes	Yes	c	c	c	c	Yes	Yes	Yes	Pipaliya	39
c	Yes	c	c	c	Yes	c	c	c	c	c	Yes	Yes	c	Jetpur (R)	40
c	Yes	c	c	c	Yes	Yes	c	c	c	c	Yes	Yes	Yes	Kaliya Gota	41
c	Yes	c	c	c	Yes	c	c	c	c	c	Yes	Yes	Yes	Katarani Palli	42
c	Yes	c	c	c	Yes	c	c	c	c	c	Yes	Yes	Yes	Choki	43
c	Yes	c	c	c	Yes	Yes	c	c	c	c	Yes	Yes	Yes	Kaliyarai	44
c	Yes	c	c	c	Yes	c	c	c	c	c	Yes	Yes	Yes	Sarjumi	45
c	Yes	c	c	c	Yes	c	c	c	c	c	Yes	Yes	Yes	Dhamanbari	46
c	Yes	c	c	c	Yes	Yes	c	c	c	c	Yes	Yes	Yes	Khudra	47
c	Yes	c	c	Yes	Yes	Yes	c	c	c	c	Yes	Yes	Yes	Chhparvad	48
c	Yes	c	c	c	Yes	c	c	c	c	c	Yes	Yes	Yes	Hirapur	49
c	Yes	c	c	c	Yes	c	c	c	c	c	Yes	Yes	Yes	Fofan	50
c	Yes	c	c	c	Yes	c	c	c	c	c	Yes	Yes	Yes	Zaliya Pada	51
c	Yes	c	c	c	Yes	c	c	c	c	c	Yes	Yes	Yes	Sangiya	52
c	Yes	c	c	c	Yes	Yes	c	c	c	c	Yes	Yes	c	Munavani	53
c	Yes	c	c	c	Yes	c	c	c	c	c	Yes	Yes	Yes	Singapur	54
b	Yes	b	b	b	Yes	b	b	b	b	b	Yes	Yes	Yes	Fulpari	55
b	Yes	b	b	b	Yes	b	b	b	b	b	Yes	Yes	Yes	Juna Vadiya	56
c	Yes	c	c	c	Yes	c	c	c	c	c	Yes	Yes	Yes	Bara	57
b	Yes	b	b	b	Yes	b	b	b	b	b	Yes	Yes	Yes	Padaliya	58
c	Yes	c	c	c	Yes	c	c	c	c	c	Yes	Yes	Yes	Nani Vav	59
c	Yes	c	c	c	Yes	Yes	c	c	c	c	Yes	Yes	Yes	Bhilpaniya	60
c	Yes	c	c	c	Yes	Yes	c	c	c	c	Yes	Yes	Yes	Pahad	61

Census of India 2011- Village Directory Amenities and Land use (As in 2009)

Availability of miscellaneous facilities (If amenities available code -
Yes is given, If not available within the village, the distance range
code viz; a for < 5 Kms, b for 5-10 Kms and c for 10+ kms of
nearest place where facility is available is given)

Availability of electricity (Yes/No)

Sr. No.	Name Village	Community Centre With/ Without TV	Sports Field	Sports Club / Recreation Centre	Cinema / Video Hall	Public Library	Public Reading Room	Newspaper Supply	Assembly Polling Station	Birth & Death Registration Office	Power Supply for Domestic Use (ED)	Power Supply for Agricultural Use (EAG)	Power Supply for Commercial Use (EC)	Power Supply for All Uses (EA)
1	2	89	90	91	92	93	94	95	96	97	98	99	100	101
31	Kelkuva	Yes	c	c	c	c	c	Yes	Yes	Yes	Yes	Yes	Yes	Yes
32	Palla	Yes	c	c	c	c	c	Yes	Yes	Yes	Yes	Yes	Yes	Yes
33	Matana Palla	c	c	c	c	c	c	Yes	Yes	Yes	Yes	Yes	Yes	Yes
34	Pisoi	Yes	c	c	c	c	c	Yes	Yes	Yes	Yes	Yes	Yes	Yes
35	Aroda	Yes	c	c	c	c	c	Yes	Yes	Yes	Yes	Yes	Yes	Yes
36	Khunta	Yes	c	c	c	c	c	Yes	Yes	Yes	Yes	Yes	Yes	Yes
37	Vala Gota	Yes	c	c	c	c	c	Yes	Yes	Yes	Yes	Yes	Yes	Yes
38	Toyani	Yes	c	c	c	c	c	Yes	Yes	Yes	Yes	Yes	Yes	Yes
39	Pipaliya	c	c	c	c	c	c	Yes	Yes	Yes	Yes	Yes	Yes	Yes
40	Jetpur (R)	c	c	c	c	c	c	Yes	Yes	Yes	Yes	Yes	Yes	Yes
41	Kaliya Gota	c	c	c	c	c	c	Yes	Yes	Yes	Yes	Yes	Yes	Yes
42	Katarani Palli	c	c	c	c	c	c	Yes	Yes	Yes	Yes	Yes	Yes	Yes
43	Choki	c	c	c	c	c	c	Yes	Yes	Yes	Yes	Yes	Yes	Yes
44	Kaliyarai	c	c	c	c	c	c	Yes	Yes	Yes	Yes	Yes	Yes	Yes
45	Sarjumi	Yes	c	c	c	c	c	Yes	Yes	Yes	Yes	Yes	Yes	Yes
46	Dhamanbari	Yes	c	c	c	c	c	Yes	Yes	Yes	Yes	Yes	Yes	Yes
47	Khudra	c	c	c	c	c	c	Yes	Yes	Yes	Yes	Yes	Yes	Yes
48	Chhparvad	Yes	c	c	c	c	c	Yes	Yes	Yes	Yes	Yes	Yes	Yes
49	Hirapur	c	c	c	c	c	c	Yes	Yes	Yes	Yes	Yes	Yes	Yes
50	Fofan	Yes	c	c	c	c	c	c	Yes	Yes	Yes	Yes	Yes	Yes
51	Zaliya Pada	c	c	c	c	c	c	Yes	Yes	Yes	Yes	Yes	Yes	Yes
52	Sangiya	c	c	c	c	c	c	Yes	Yes	Yes	Yes	Yes	Yes	Yes
53	Munavani	c	c	c	c	c	c	c	Yes	Yes	Yes	Yes	Yes	Yes
54	Singapur	Yes	c	c	c	c	c	Yes	Yes	Yes	Yes	Yes	Yes	Yes
55	Fulpari	Yes	b	b	c	b	b	Yes	Yes	Yes	Yes	Yes	Yes	Yes
56	Juna Vadiya	Yes	b	b	b	b	b	Yes	Yes	Yes	Yes	Yes	Yes	Yes
57	Bara	c	c	c	c	c	c	Yes	Yes	Yes	Yes	Yes	Yes	Yes
58	Padaliya	Yes	b	b	c	b	b	Yes	Yes	Yes	Yes	Yes	Yes	Yes
59	Nani Vav	c	c	c	c	c	c	Yes	Yes	Yes	Yes	Yes	Yes	Yes
60	Bhilpaniya	c	c	c	c	c	c	Yes	Yes	Yes	Yes	Yes	Yes	Yes
61	Pahad	c	c	c	c	c	c	Yes	Yes	Yes	Yes	Yes	Yes	Yes

Census of India 2011- Village Directory Amenities and Land use (As in 2009)

Land Use

Nearest Town

Area under different types of land use
(in hectares rounded up to one decimal place)

Name	Distance Range Code i.e. a for < 5 Kms, b for 5-10 Kms & c for 10+ kms.	Forests	Area Under Non-Agricultural Uses	Barren and Un-Cultivable Land	Permanent Pastures and Other Grazing Lands	Land Under Miscellaneous Tree Crops etc.	Culturable Waste Land	Name Village	Sr. No.
102	103	104	105	106	107	108	109	2	1
LIMKHEDA	c	60	1	0	1	0	0	Kelkuva	31
LIMKHEDA	c	40	7.8	0	0	0	0	Palla	32
LIMKHEDA	c	290.1	5	0	4.1	10	0	Matana Palla	33
LIMKHEDA	c	44.3	2	13	10	0.1	7	Pisoi	34
LIMKHEDA	c	20	9.6	0	0	0	0	Aroda	35
LIMKHEDA	c	70	6.1	0	0	0	0	Khunta	36
DOHAD	c	78	3	5	3	0	0	Vala Gota	37
LIMKHEDA	c	20	2	0	0	0	0	Toyani	38
LIMKHEDA	c	20	10	0	9.6	0	0	Pipaliya	39
LIMKHEDA	c	0	5	0	3.9	0	0	Jetpur (R)	40
LIMKHEDA	c	80	20	60.4	40	0	0	Kaliya Gota	41
LIMKHEDA	c	161	4	0	7.9	0	0	Katarani Palli	42
LIMKHEDA	c	120	7	0	0	0.8	0	Choki	43
LIMKHEDA	c	170	8.9	0	0	0	0	Kaliyarai	44
LIMKHEDA	c	634	3.8	0	0	0	0	Sarjumi	45
LIMKHEDA	c	100	3	6.4	2.1	0.9	0	Dhamanbari	46
LIMKHEDA	c	140	9.2	0	0	0	0	Khudra	47
LIMKHEDA	c	4.5	7.6	119	46.2	74.6	0	Chhparvad	48
LIMKHEDA	c	110	5	0	0	0	0	Hirapur	49
LIMKHEDA	c	220.4	7	0.6	0	0.8	0	Fofan	50
LIMKHEDA	c	341	50	0.8	1.6	3.7	0	Zaliya Pada	51
LIMKHEDA	c	70	4	0	4.2	0	0	Sangiya	52
LIMKHEDA	c	0	5.9	0	36.2	0	0	Munavani	53
LIMKHEDA	c	13.9	18.7	47.5	0	0	0	Singapur	54
LIMKHEDA	b	121	10	0	0	0	0	Fulpari	55
LIMKHEDA	b	208.8	4.9	0	2.2	0	7.9	Juna Vadiya	56
LIMKHEDA	c	100	15.8	1	0.6	1	0	Bara	57
LIMKHEDA	b	164	6	3	2.8	0	0	Padaliya	58
LIMKHEDA	c	111.3	4	0.5	4.4	0	3.9	Nani Vav	59
LIMKHEDA	c	8	40	10	40.1	0	0	Bhilpaniya	60
LIMKHEDA	c	31	20.3	0	0	0	0	Pahad	61

Census of India 2011- Village Directory Amenities and Land use (As in 2009)

Land Use														
Sr. No.	Name Village	Area under different types of land use (in hectares rounded up to one decimal place)					Area irrigated by source (in hectare).					Name of three most important commodities manufactured		
		Fallow Lands Other Than Current Fallows	Current Fallows	Net Area Sown	Total Irrigated Land Area	Total Un-irrigated Land Area	Canals (C)	Wells/Tube-Wells (W/TW)	Tanks/Lakes (T/L)	Water Falls (WF)	Others (O)	First	Second	Third
1	2	110	111	112	113	114	115	116	117	118	119	120	121	122
31	Kelkuva	3.1	0	18.5	3	15.5	0	3	0	0	0			
32	Palla	0	0	158	25	133	0	19	1	0	5			
33	Matana Palla	17.1	0	92.8	30	62.8	0	30	0	0	0			
34	Pisoi	0	0	168	24	144	0	10	11	0	3			
35	Aroda	0	0	152	22	130	0	18	0	0	4			
36	Khunta	0	0	168	48	120	0	38	0	0	10			
37	Vala Gota	192	0	267	67	200	0	60	0	0	7			
38	Toyani	0	0	340	40	300	0	34	0	0	6			
39	Pipaliya	0	0	230	30	200	0	30	0	0	0			
40	Jetpur (R)	0	0	47	7	40	0	7	0	0	0			
41	Kaliya Gota	0	0	172	45	127	0	25	10	0	10			
42	Katarani Palli	0	0	196.3	30	166.3	0	30	0	0	0			
43	Choki	0	0	87	23	64	0	10	10	0	3			
44	Kaliyarai	0	0	79	25	54	0	25	0	0	0			
45	Sarjumi	0	0	227	75	152	0	25	50	0	0			
46	Dhamanbari	0	0	185	80	105	0	80	0	0	0			
47	Khudra	0	0	85	30	55	0	25	0	0	5			
48	Chhparvad	28.3	19.4	255.5	208	47.5	0	180	0	0	28			
49	Hirapur	0	0	188	45	143	0	35	5	0	5			
50	Fofan	0	0	57	20	37	0	20	0	0	0			
51	Zaliya Pada	0.7	8.2	113.9	46.9	67	0	46.9	0	0	0			
52	Sangiya	0	0	33	5	28	0	5	0	0	0			
53	Munavani	0	0	341.9	41.9	300	0	41.9	0	0	0			
54	Singapur	0	0	617.4	100	517.4	0	100	0	0	0			
55	Fulpari	0	0	146	46	100	0	46	0	0	0			
56	Juna Vadiya	0	0	88.6	18	70.6	8	5	0	0	5			
57	Bara	4.7	0	68.7	18	50.7	4	10	0	0	4			
58	Padaliya	0	0	168	40	128	0	40	0	0	0			
59	Nani Vav	25.8	6.9	207.1	77.1	130	77.1	0	0	0	0			
60	Bhilpaniya	0	0	210	75	135	75	0	0	0	0			
61	Pahad	0	0	267	46	221	46	0	0	0	0			

Census of India 2011- Village Directory Amenities and Land use (As in 2009)

Number of educational amenities available. (If not available within the village, the distance range code viz; a for < 5 Kms, b for 5-10 Kms and c for 10+ kms of nearest place where facility is available is given).

Sr. No.	Name Village	Location Code No.	Total Area of The Village (In Hectares Rounded Up to One Decimal Place)	Total Population (2011 Census)	Number of Households (2011 Census)	Pre-Primary School (PP)	Primary School (P)	Middle School (M)	Secondary School (S)	Senior Secondary School (SS)	Degree College of Arts Science & Commerce (ASC)	Engineering College (EC)	Medical College (MC)	Management Institute (MI)
1	2	3	4	5	6	7	8	9	10	11	12	13	14	15
CD Block:-Limkheda (0171)														
62	Ranipura	519299	170.5	645	121	c	1		c	c	c	c	c	c
63	Panivela	519300	254.6	777	146	c	1		c	c	c	c	c	c
64	Vaghnala	519301	262.5	1211	220	c	1		c	c	c	c	c	c
65	Barela	519302	284.3	974	165	c	1		c	c	c	c	c	c
66	Zarola (Randhikpur)	519303	235.1	363	66	c	1		c	c	c	c	c	c
67	Dhabudi	519304	121.4	314	54	c	1		c	c	c	c	c	c
68	Humadpur	519305	246	959	173	c	2		c	c	c	c	c	c
69	Vanjhariya	519306	200.4	980	179	c	1		c	c	c	c	c	c
70	Moti Vav	519307	510	3510	535	c	4		c	c	c	c	c	c
71	Sati Faliya	519308	186.7	1236	179	b	1		b	b	c	c	c	c
72	Dakara	519309	71.8	636	99	b	1		b	b	c	c	c	c
73	Fatepura	519310	118.6	759	115	c	1		c	c	c	c	c	c
74	Nava Vadiya	519311	297.7	1150	177	b	1		1	1	c	c	c	c
75	Zerjitgadh	519312	730	2868	402	c	2		1	1	c	c	c	c
76	Dungara	519313	276.3	1528	232	b	1		b	b	c	c	c	c
77	Gumni (Du)	519314	155.7	1434	239	b	1		b	b	c	c	c	c
78	Shasta	519315	142.8	1098	155	b	1		b	b	c	c	c	c
79	Kothara	519316	53.4	508	80	b	1		b	b	c	c	c	c
80	Kesharpura	519317	185.1	889	157	c	4		1	1	c	c	c	c
81	Patangadi	519318	741.6	1403	238	c	1		c	c	c	c	c	c
82	Limbodar	519319	322.1	1038	176	c	1		c	c	c	c	c	c
83	Kumpur	519320	306.8	1032	203	c	2		c	c	c	c	c	c
84	Machhelai	519321	578.1	2894	536	c	2		1	c	c	c	c	c
85	Lukhawada	519322	459.9	3553	629	b	2		b	b	b	c	c	c
86	Moti Bandibar	519323	549.5	4303	832	b	4		1	1	c	c	c	c
87	Pipli	519324	468.3	2783	453	b	2		c	c	c	c	c	c
88	Dudhiya	519325	253.2	4302	735	b	6		2	1	c	c	c	c
89	Atarumba	519326	177.8	1501	218	b	1		b	b	c	c	c	c
90	Bhimpura	519327	153.8	1051	137	b	1		b	b	c	c	c	c
91	Hathiyavan	519328	718.8	2389	314	c	2		c	c	c	c	c	c
92	Moti Vasvani	519329	224.3	1021	162	c	1		c	c	c	c	c	c

Census of India 2011- Village Directory Amenities and Land use (As in 2009)

Number of educational amenities available. (If not available within the village, the distance range code viz; a for < 5 Kms, b for 5-10 Kms and c for 10+ kms of nearest place where facility is available is given).

Number of Medical Amenities available. (If not available within the village, the distance range code viz; a for < 5 Kms, b for 5-10 Kms and c for 10+ kms of nearest place where facility is available is given).

16	17	18	19	20	21	22	23	24	25	26	27	28	29	30	31	2	1
Polytechnic (Pt)	Vocational Training School /ITI	Non-Formal Training Centre (NFTC)	Special School for Disabled (SSD)	Others (Specify)	Community Health Centre (CHC)	Primary Health Centre (PHC)	Primary Health Sub Centre (PHS)	Maternity and Child Welfare Centre (MCW)	T.B. Clinic (TBC)	Hospital-Allopathic (HA)	Hospital-Alternative Medicine (HO)	Dispensary (D)	Veterinary Hospital (VH)	Mobile Health Clinic (MHC)	Family Welfare Centre (FWC)	Name Village	Sr. No.
c	c	c	c		c	a	c	c	c	c	c	c	c	c	c	Ranipura	62
c	c	c	c		c	b	c	c	c	c	c	c	c	c	c	Panivela	63
c	c	c	c		b	a	1	b	c	c	c	c	c	c	c	Vaghnala	64
c	c	c	c		c	b	c	c	c	c	c	c	c	c	c	Barela	65
c	c	c	c		c	b	c	c	c	c	c	c	c	c	c	Zarola (Randhikpur)	66
c	c	c	c		c	b	b	b	c	c	c	c	c	c	c	Dhabudi	67
c	c	c	c		c	b	c	b	c	c	c	c	c	c	c	Humadpur	68
c	c	c	c		c	b	c	c	c	c	c	b	c	c	c	Vanjhariya	69
c	c	c	c		c	b	1	c	c	c	c	b	c	c	c	Moti Vav	70
c	b	c	c		b	a	b	b	b	b	c	a	b	a	b	Sati Faliya	71
c	b	c	c		b	a	a	b	b	b	c	b	b	b	b	Dakara	72
c	c	c	c		c	b	1	c	c	c	c	b	c	c	c	Fatepura	73
c	b	c	c		b	b	1	b	b	b	c	b	b	b	b	Nava Vadiya	74
c	c	c	c		c	c	c	c	c	c	c	c	c	c	c	Zerjitgadh	75
c	b	c	c		b	a	1	b	b	b	c	b	b	b	b	Dungara	76
c	b	c	c		b	a	a	a	a	a	c	a	a	a	a	Gumni (Du)	77
c	b	c	c		b	a	b	b	b	a	c	a	b	b	b	Shasta	78
c	b	c	c		b	a	b	b	b	b	c	b	b	b	b	Kothara	79
c	c	c	c		c	b	1	c	c	c	c	a	c	c	b	Kesharpura	80
c	c	c	c		c	b	1	c	c	c	c	b	c	c	b	Patangadi	81
c	c	c	c		c	a	b	c	c	c	c	c	c	c	c	Limbodar	82
c	c	c	c		c	a	a	c	c	c	c	c	c	c	c	Kumpur	83
c	c	c	c		c	b	1	c	c	c	c	c	c	c	c	Machhelai	84
c	b	c	c		b	a	a	b	b	b	c	b	b	b	b	Lukhawada	85
c	b	c	c		b	1	1	b	b	b	c	b	b	b	b	Moti Bandibar	86
c	c	c	c		b	a	1	b	b	a	c	b	b	b	a	Pipli	87
c	b	c	c		b	1	2	b	b	b	c	b	b	b	b	Dudhiya	88
c	b	c	c		b	a	a	b	b	b	c	b	b	b	b	Atarumba	89
c	c	c	c		a	a	a	a	a	b	c	b	b	b	a	Bhimpura	90
c	c	c	c		b	b	b	c	c	c	c	c	c	c	c	Hathiyavan	91
c	c	c	c		c	c	1	c	c	c	c	c	c	c	c	Moti Vasvani	92

**Census of India 2011- Village Directory
Amenities and Land use (As in 2009)**

Sr. No.	Name Village	Number of Non-Government Medical Amenities available.								Availability of drinking water - Yes / No						
		Charitable Non Govt. Hospital/Nursing Home.	Medical Practitioner With MBBS Degree	Medical Practitioner With Other Degree	Medical Practitioner With No Degree	Traditional Practitioner and Faith Healer	Medicine Shop	Others	Tap Water (Treated/Untreated)	Well Water (Covered / Uncovered well)	Hand Pump	Tube wells / Bore well	Spring	River / Canal	Tank / Pond / Lake	Others
1	2	32	33	34	35	36	37	38	39	40	41	42	43	44	45	46
62	Ranipura	0	0	0	0	0	0	0	No	Yes	Yes	Yes	No	No	No	No
63	Panivela	0	0	0	0	0	0	0	No	Yes	Yes	No	No	Yes	No	No
64	Vaghnala	0	0	0	0	0	0	0	No	Yes	Yes	Yes	No	No	Yes	No
65	Barela	0	0	0	0	0	0	0	No	Yes	Yes	Yes	No	Yes	Yes	No
66	Zarola (Randhikpur)	0	0	0	0	0	0	0	No	Yes	Yes	No	No	No	No	No
67	Dhabudi	0	0	0	0	0	0	0	No	Yes	Yes	No	No	Yes	No	No
68	Humadpur	0	0	0	0	0	0	0	No	Yes	Yes	No	No	Yes	No	No
69	Vanjhariya	0	0	0	0	0	0	0	No	Yes	Yes	No	No	Yes	No	No
70	Moti Vav	0	0	0	0	0	0	0	No	Yes	Yes	No	No	Yes	Yes	No
71	Sati Faliya	0	0	0	0	0	0	0	No	No	Yes	Yes	No	Yes	No	No
72	Dakara	0	0	0	0	0	0	0	Yes	Yes	Yes	Yes	No	Yes	No	No
73	Fatepura	0	0	0	0	0	0	0	Yes	Yes	Yes	Yes	No	Yes	No	No
74	Nava Vadiya	0	0	0	0	0	0	0	No	Yes	Yes	No	No	No	Yes	No
75	Zerjitgadh	0	0	0	0	0	0	0	No	Yes	Yes	Yes	No	No	Yes	No
76	Dungara	0	0	0	0	0	0	0	Yes	Yes	Yes	No	No	Yes	No	No
77	Gumni (Du)	0	0	0	0	0	0	0	No	Yes	Yes	No	No	No	Yes	No
78	Shasta	0	0	0	0	0	0	0	No	No	Yes	Yes	No	Yes	No	No
79	Kothara	0	0	0	0	0	0	0	No	Yes	Yes	No	No	No	No	No
80	Kesharpura	0	0	0	0	0	0	0	No	Yes	Yes	No	No	Yes	No	No
81	Patangadi	0	0	0	0	0	0	0	No	Yes	Yes	No	No	No	Yes	No
82	Limbodar	0	0	0	0	0	0	0	No	Yes	Yes	Yes	No	Yes	Yes	No
83	Kumpur	0	0	0	0	0	0	0	No	Yes	Yes	No	No	No	No	No
84	Machhelai	0	0	0	0	0	0	0	No	Yes	Yes	No	No	No	No	No
85	Lukhawada	0	0	0	0	0	0	0	No	Yes	Yes	Yes	No	No	No	No
86	Moti Bandibar	0	0	6	0	0	1	0	No	Yes	Yes	Yes	No	No	Yes	No
87	Pipli	0	0	0	0	0	0	0	No	Yes	Yes	Yes	No	Yes	No	No
88	Dudhiya	0	0	4	0	0	1	0	Yes	Yes	Yes	Yes	No	No	No	No
89	Atarsumba	0	0	0	0	0	0	0	Yes	Yes	Yes	No	No	Yes	No	No
90	Bhimpura	0	0	0	0	0	0	0	Yes	Yes	Yes	No	No	Yes	No	No
91	Hathiyavan	0	0	0	0	0	0	0	No	Yes	Yes	No	No	Yes	No	No
92	Moti Vasvani	0	0	0	0	0	0	0	No	Yes	Yes	No	No	No	Yes	No

Census of India 2011- Village Directory Amenities and Land use (As in 2009)

Availability of toilet & others Yes / No

Communication and transport facilities (If amenities available code -Yes is given except for Village Pin Code, If not available within the village, the distance range code viz; a for < 5 Kms, b for 5-10 Kms and c for 10+ kms of nearest place where facility is available is given)

47	48	49	50	51	52	53	54	55	56	57	58	59	60	2	1
Community Toilet Including Bath.	Community Toilet Excluding Bath.	Rural Sanitary Mart or Sanitary Hardware Outlet Available Near The Village.	Community Bio- gas or Recycle of Waste for Productive Use.	Post Office (PO)	Sub Post Office (SPO)	Post & Telegraph Office (P&TO)	Village Pin Code	Telephones (Land Lines)	Public Call Office (PCO)	Mobile Phone Coverage	Internet Cafes/Common Service Centre (CSC)	Private Courier Facility	Bus Service (Public & Private)	Name Village	Sr. No.
No	Yes	No	No	c	c		389140	Yes	Yes	Yes	Yes	c	Yes	Ranipura	62
No	Yes	No	No	c	c		389140	Yes	Yes	Yes	Yes	c	Yes	Panivela	63
No	Yes	No	No	c	c		389140	Yes	Yes	Yes	Yes	c	Yes	Vaghnala	64
No	Yes	No	No	c	c		389140	Yes	Yes	Yes	Yes	c	c	Barela	65
No	No	No	No	c	c		389140	c	c	Yes	Yes	c	Yes	Zarola (Randhikpur)	66
No	No	No	No	c	c		389140	Yes	c	Yes	Yes	c	Yes	Dhabudi	67
No	No	No	No	c	c		389140	Yes	Yes	Yes	Yes	c	Yes	Humadpur	68
No	No	No	No	c	c		389140	Yes	Yes	Yes	Yes	c	Yes	Vanjhariya	69
No	Yes	No	No	c	c		389140	Yes	Yes	Yes	Yes	c	Yes	Moti Vav	70
No	Yes	No	No	b	b		389140	Yes	Yes	Yes	Yes	b	Yes	Sati Faliya	71
No	No	No	No	b	b		389140	b	b	Yes	Yes	b	Yes	Dakara	72
No	No	No	No	c	c		389140	Yes	c	Yes	Yes	c	Yes	Fatepura	73
No	No	No	No	b	Yes		389146	Yes	b	Yes	Yes	b	Yes	Nava Vadiya	74
No	No	No	No	c	Yes		389146	Yes	c	Yes	Yes	c	Yes	Zerjitgadh	75
No	No	No	No	b	b		389140	Yes	b	Yes	Yes	b	Yes	Dungara	76
No	No	No	No	b	b		389140	Yes	Yes	Yes	Yes	b	Yes	Gumni (Du)	77
No	Yes	No	No	b	b		389140	Yes	b	Yes	Yes	b	Yes	Shasta	78
No	Yes	No	No	b	b		389140	Yes	Yes	Yes	Yes	b	Yes	Kothara	79
No	Yes	No	No	c	c		389140	Yes	Yes	Yes	Yes	c	Yes	Kesharpura	80
No	No	No	No	c	Yes		389130	c	Yes	Yes	Yes	c	Yes	Patangadi	81
No	Yes	No	No	c	c		389140	Yes	Yes	Yes	Yes	c	Yes	Limbodar	82
No	Yes	No	No	c	c		389140	c	c	Yes	Yes	c	Yes	Kumpur	83
No	No	No	No	c	Yes		389130	Yes	Yes	Yes	Yes	c	Yes	Machhelai	84
No	Yes	No	No	b	Yes		389140	Yes	Yes	Yes	Yes	b	Yes	Lukhawada	85
No	Yes	Yes	No	b	b		389140	Yes	Yes	Yes	Yes	b	Yes	Moti Bandibar	86
No	Yes	No	No	c	c		389140	Yes	Yes	Yes	Yes	c	Yes	Pipli	87
No	Yes	No	No	Yes	Yes		389380	Yes	Yes	Yes	Yes	b	Yes	Dudhiya	88
No	No	No	No	b	b		389140	b	b	Yes	Yes	b	Yes	Atarsumba	89
No	No	No	No	b	b		389140	b	b	Yes	Yes	b	Yes	Bhimpura	90
No	No	No	No	c	c		389140	Yes	Yes	Yes	Yes	c	c	Hathiyavan	91
No	Yes	No	No	c	c		389140	Yes	c	Yes	Yes	c	Yes	Moti Vasvani	92

Census of India 2011- Village Directory Amenities and Land use (As in 2009)

Communication and transport facilities (If amenities available code -Yes is given except for Village Pin Code, If not available within the village, the distance range code viz; a for < 5 Kms, b for 5-10 Kms and c for 10+ kms of nearest place where facility is available is given)

Village connected to highways, village roads, banks & credit societies (If amenities available code -Yes is given, If not available within the village, the distance range code viz; a for < 5 Kms, b for 5-10 Kms and c for 10+ kms of nearest place where facility is available is given)

Sr. No.	Name Village	Railway Stations	Auto/Modified Autos	Taxis and Vans	Tractors	Cycle-Pulled Rickshaws (Manual & Machine Driven)	Carts Driven by Animals	Sea /River Ferry Service	Connected to National Highway (NH)	Connected to State Highway (SH)	Connected to Major District Road (MDR)	Connected to Others District Road	Pucca Roads	Kutcha Roads	Water Bounded Macadam (WBM) Roads
1	2	61	62	63	64	65	66	67	68	69	70	71	72	73	74
62	Ranipura	c	Yes	Yes	Yes		Yes	c	c	c	c	Yes	Yes	Yes	Yes
63	Panivela	c	c	c	Yes		Yes	c	c	c	c	Yes	Yes	Yes	Yes
64	Vaghnala	c	c	Yes	Yes		Yes	c	c	Yes	Yes	Yes	Yes	Yes	Yes
65	Barela	c	c	Yes	Yes		Yes	c	c	Yes	c	Yes	Yes	Yes	Yes
66	Zarola (Randhikpur)	c	Yes	c	Yes		Yes	c	c	Yes	Yes	Yes	Yes	Yes	Yes
67	Dhabudi	c	c	c	Yes		Yes	c	c	Yes	Yes	Yes	Yes	Yes	Yes
68	Humadpur	c	Yes	c	Yes		Yes	c	c	Yes	a	Yes	Yes	Yes	Yes
69	Vanjhariya	c	Yes	c	Yes		Yes	c	c	c	b	Yes	Yes	Yes	Yes
70	Moti Vav	c	Yes	c	Yes		Yes	c	c	c	Yes	Yes	Yes	Yes	Yes
71	Sati Faliya	b	b	b	Yes		Yes	b	b	b	b	Yes	Yes	Yes	Yes
72	Dakara	b	b	b	Yes		Yes	b	b	Yes	Yes	Yes	Yes	Yes	Yes
73	Fatepura	c	c	c	Yes		Yes	c	c	Yes	c	c	Yes	Yes	Yes
74	Nava Vadiya	b	b	b	Yes		Yes	b	b	Yes	b	Yes	Yes	Yes	Yes
75	Zerjitgadh	c	c	c	Yes		Yes	c	c	c	a	Yes	Yes	Yes	Yes
76	Dungara	b	b	b	Yes		Yes	b	b	b	Yes	Yes	Yes	Yes	Yes
77	Gumni (Du)	b	Yes	Yes	Yes		Yes	b	b	b	Yes	Yes	Yes	Yes	Yes
78	Shasta	b	Yes	Yes	Yes		Yes	b	b	Yes	b	Yes	Yes	Yes	Yes
79	Kothara	b	Yes	Yes	Yes		Yes	b	b	b	b	Yes	Yes	Yes	Yes
80	Kesharpura	c	c	c	Yes		Yes	c	c	Yes	Yes	Yes	Yes	Yes	Yes
81	Patangadi	c	c	Yes	Yes		Yes	c	c	c	Yes	Yes	Yes	Yes	Yes
82	Limbodar	c	Yes	Yes	Yes		Yes	c	c	Yes	b	Yes	Yes	Yes	Yes
83	Kumpur	c	c	c	Yes		Yes	c	c	c	Yes	Yes	Yes	Yes	Yes
84	Machhelai	c	Yes	c	Yes		Yes	c	c	c	Yes	Yes	Yes	Yes	Yes
85	Lukhawada	b	b	b	Yes		Yes	b	b	Yes	c	Yes	Yes	Yes	Yes
86	Moti Bandibar	b	b	b	Yes		Yes	b	b	Yes	b	Yes	Yes	Yes	Yes
87	Pipli	c	Yes	Yes	Yes		Yes	c	c	c	b	Yes	Yes	Yes	Yes
88	Dudhiya	b	Yes	Yes	Yes		Yes	b	b	Yes	Yes	b	Yes	Yes	Yes
89	Atarsumba	b	b	b	Yes		Yes	b	b	b	Yes	Yes	Yes	Yes	Yes
90	Bhimpura	b	b	b	Yes		Yes	b	b	b	Yes	Yes	Yes	Yes	Yes
91	Hathiyavan	c	Yes	Yes	Yes		Yes	c	c	c	c	Yes	Yes	Yes	Yes
92	Moti Vasvani	c	Yes	Yes	Yes		Yes	c	c	c	b	Yes	Yes	Yes	Yes

Census of India 2011- Village Directory Amenities and Land use (As in 2009)

Village connected to highways, village roads, banks & credit societies (If amenities available code -Yes is given, If not available within the village , the distance range code viz; a for < 5 Kms, b for 5-10 Kms and c for 10+ kms of nearest place where facility is available is given)

Availability of miscellaneous facilities (If amenities available code - Yes is given, If not available within the village, the distance range code viz; a for < 5 Kms, b for 5-10 Kms and c for 10+ kms of nearest place where facility is available is given)

75	76	77	78	79	80	81	82	83	84	85	86	87	88	2	1
Navigable Waterway (River/Canal) (NW)	Footpaths (FP)	Commercial & Co-operative Banks	ATM	Agricultural Credit Societies	Self-Help Group (SHG)	Public Distribution System (PDS) Shop	Mandis / Regular Market	Weekly Haat	Agricultural Marketing Society	Integrated Child Development Scheme (Nutritional Centres)	Anganwadi Centre (Nutritional Centres)	Others (Nutritional Centres)	ASHA (Accredited Social Health Activist)	Name Village	Sr. No.
c	Yes	c	c	c	Yes	c	c	c	c	c	Yes	Yes	Yes	Ranipura	62
c	Yes	c	c	c	Yes	c	c	c	c	c	Yes	Yes	Yes	Panivela	63
c	Yes	c	c	c	Yes	c	c	c	c	c	Yes	Yes	Yes	Vaghnala	64
c	Yes	c	c	c	c	c	c	c	c	c	Yes	Yes	Yes	Barela	65
c	Yes	c	c	c	Yes	c	c	c	c	c	Yes	Yes	Yes	Zarola (Randhikpur)	66
c	Yes	c	c	c	Yes	c	c	c	c	c	Yes	Yes	Yes	Dhabudi	67
c	Yes	c	c	c	Yes	c	c	c	c	c	Yes	Yes	Yes	Humadpur	68
c	Yes	c	c	c	Yes	c	c	c	c	c	Yes	Yes	Yes	Vanjhariya	69
c	Yes	c	c	c	Yes	Yes	c	c	c	c	Yes	Yes	Yes	Moti Vav	70
b	Yes	b	b	b	Yes	b	b	b	b	b	Yes	Yes	Yes	Sati Faliya	71
b	Yes	b	b	b	Yes	b	b	b	b	b	Yes	Yes	Yes	Dakara	72
c	Yes	Yes	c	c	Yes	c	c	c	c	c	Yes	Yes	Yes	Fatepura	73
b	Yes	b	b	b	Yes	Yes	b	b	b	b	Yes	Yes	Yes	Nava Vadiya	74
c	Yes	c	c	c	Yes	Yes	c	c	c	c	Yes	Yes	c	Zerjitgadh	75
b	Yes	b	b	b	Yes	b	b	b	b	b	Yes	Yes	Yes	Dungara	76
b	Yes	b	b	b	Yes	b	b	b	b	b	Yes	Yes	Yes	Gumni (Du)	77
b	Yes	b	b	b	Yes	Yes	b	b	b	b	Yes	Yes	Yes	Shasta	78
b	Yes	b	b	b	Yes	b	b	b	b	b	Yes	Yes	Yes	Kothara	79
c	Yes	c	c	c	Yes	Yes	c	c	c	c	Yes	Yes	Yes	Kesharpura	80
c	Yes	c	c	c	Yes	Yes	c	c	c	c	Yes	Yes	Yes	Patangadi	81
c	Yes	c	c	c	Yes	c	c	c	c	c	Yes	Yes	Yes	Limbodar	82
c	Yes	c	c	c	Yes	c	c	c	c	c	Yes	Yes	Yes	Kumpur	83
c	Yes	c	c	c	Yes	Yes	c	c	c	c	Yes	Yes	Yes	Machhelai	84
b	Yes	b	b	b	Yes	Yes	b	b	b	b	Yes	Yes	Yes	Lukhawada	85
b	Yes	Yes	b	Yes	Yes	Yes	b	b	b	b	Yes	Yes	Yes	Moti Bandibar	86
c	Yes	c	c	c	Yes	Yes	c	c	c	c	Yes	Yes	Yes	Pipli	87
b	Yes	Yes	b	b	Yes	Yes	b	b	b	b	Yes	Yes	Yes	Dudhiya	88
b	Yes	b	b	b	Yes	b	b	b	b	b	Yes	Yes	Yes	Atarumba	89
b	Yes	b	b	b	Yes	Yes	b	b	b	b	Yes	Yes	Yes	Bhimpura	90
c	Yes	c	c	c	Yes	Yes	c	c	c	c	Yes	Yes	Yes	Hathiyavan	91
c	Yes	c	c	c	Yes	Yes	c	c	c	c	Yes	Yes	Yes	Moti Vasvani	92

Census of India 2011- Village Directory Amenities and Land use (As in 2009)

Availability of miscellaneous facilities (If amenities available code
-Yes is given, If not available within the village, the distance range
code viz; a for < 5 Kms, b for 5-10 Kms and c for 10+ kms of
nearest place where facility is available is given)

Availability of electricity (Yes/No)

Sr. No.	Name Village	Community Centre With/ Without TV	Sports Field	Sports Club / Recreation Centre	Cinema / Video Hall	Public Library	Public Reading Room	Newspaper Supply	Assembly Polling Station	Birth & Death Registration Office	Power Supply for Domestic Use (ED)	Power Supply for Agricultural Use (EAG)	Power Supply for Commercial Use (EC)	Power Supply for All Uses (EA)
1	2	89	90	91	92	93	94	95	96	97	98	99	100	101
62	Ranipura	Yes	c	c	c	c	c	Yes	Yes	Yes	Yes	Yes	Yes	Yes
63	Panivela	Yes	c	c	c	c	c	Yes	Yes	Yes	Yes	Yes	Yes	Yes
64	Vaghnala	Yes	c	c	c	c	c	Yes	Yes	Yes	Yes	Yes	Yes	Yes
65	Barela	c	c	c	c	c	c	Yes	Yes	Yes	Yes	Yes	Yes	Yes
66	Zarola (Randhikpur)	c	c	c	c	c	c	Yes	Yes	Yes	Yes	Yes	Yes	Yes
67	Dhabudi	c	c	c	c	c	c	Yes	Yes	Yes	Yes	Yes	Yes	Yes
68	Humadpur	c	c	c	c	c	c	Yes	Yes	Yes	Yes	Yes	Yes	Yes
69	Vanjhariya	Yes	c	c	c	c	c	Yes	Yes	Yes	Yes	Yes	Yes	Yes
70	Moti Vav	Yes	c	c	c	c	c	Yes	Yes	Yes	Yes	Yes	Yes	Yes
71	Sati Faliya	b	b	b	c	b	b	Yes	Yes	Yes	Yes	Yes	Yes	Yes
72	Dakara	b	b	b	c	b	b	Yes	Yes	Yes	Yes	Yes	Yes	Yes
73	Fatepura	Yes	c	c	c	c	c	Yes	Yes	Yes	Yes	Yes	Yes	Yes
74	Nava Vadiya	Yes	Yes	b	b	b	b	Yes	Yes	Yes	Yes	Yes	Yes	Yes
75	Zerjitgadh	c	c	c	c	c	c	c	Yes	Yes	Yes	Yes	Yes	Yes
76	Dungara	b	b	b	b	b	b	b	Yes	Yes	Yes	Yes	Yes	Yes
77	Gumni (Du)	Yes	b	b	b	b	b	Yes	Yes	Yes	Yes	Yes	Yes	Yes
78	Shasta	Yes	b	b	c	b	b	Yes	Yes	Yes	Yes	Yes	Yes	Yes
79	Kothara	b	b	b	c	b	b	Yes	Yes	Yes	Yes	Yes	Yes	Yes
80	Kesharpura	c	c	c	c	c	c	Yes	Yes	Yes	Yes	Yes	Yes	Yes
81	Patangadi	Yes	c	c	c	c	c	Yes	Yes	Yes	Yes	Yes	Yes	Yes
82	Limbodar	c	c	c	c	c	c	Yes	Yes	Yes	Yes	Yes	Yes	Yes
83	Kumpur	c	c	c	c	c	c	Yes	Yes	Yes	Yes	Yes	Yes	Yes
84	Machhelai	Yes	c	c	c	c	c	Yes	Yes	Yes	Yes	Yes	Yes	Yes
85	Lukhawada	Yes	Yes	b	b	b	b	Yes	Yes	Yes	Yes	Yes	Yes	Yes
86	Moti Bandibar	b	b	b	b	b	b	b	Yes	Yes	Yes	Yes	Yes	Yes
87	Pipli	Yes	Yes	c	c	c	c	Yes	Yes	Yes	Yes	Yes	Yes	Yes
88	Dudhiya	b	b	b	c	b	b	Yes	Yes	Yes	Yes	Yes	Yes	Yes
89	Atarumba	b	b	b	c	b	b	b	Yes	Yes	Yes	Yes	Yes	Yes
90	Bhimpura	Yes	b	b	b	b	b	Yes	Yes	Yes	Yes	Yes	Yes	Yes
91	Hathiyavan	c	c	c	c	c	c	Yes	Yes	Yes	Yes	Yes	Yes	Yes
92	Moti Vasvani	Yes	c	c	c	c	c	Yes	Yes	Yes	Yes	Yes	Yes	Yes

Census of India 2011- Village Directory Amenities and Land use (As in 2009)

Land Use

Nearest Town

Area under different types of land use
(in hectares rounded up to one decimal place)

Name	Distance Range Code i.e. a for < 5 Kms, b for 5-10 Kms & c for 10+ kms.	Forests	Area Under Non-Agricultural Uses	Barren and Un-Cultivable Land	Permanent Pastures and Other Grazing Lands	Land Under Miscellaneous Tree Crops etc.	Culturable Waste Land	Name Village	Sr. No.
102	103	104	105	106	107	108	109	2	1
LIMKHEDA	c	20	10	0	10.5	0	0	Ranipura	62
LIMKHEDA	c	120	2.6	0	0	0	0	Panivela	63
LIMKHEDA	c	50	1	4	32	15.5	0	Vaghnala	64
LIMKHEDA	c	70	11.3	2	0	0	0	Barela	65
LIMKHEDA	c	142	2	23	8.1	0	0	Zarola (Randhikpur)	66
LIMKHEDA	c	20	2.6	30.9	0.7	0	0	Dhabudi	67
LIMKHEDA	c	10.8	6	70.6	20.4	0	0	Humadpur	68
LIMKHEDA	c	0	6	20.1	6.9	16	0	Vanjhariya	69
LIMKHEDA	c	20.8	0	21.7	16.3	0	0	Moti Vav	70
LIMKHEDA	b	0	3	2.7	0	0	0	Sati Faliya	71
LIMKHEDA	b	0	5	0	7	0	2.8	Dakara	72
LIMKHEDA	c	0	5	9	5	1.6	0	Fatepura	73
LIMKHEDA	b	70	5	60	5	5.7	0	Nava Vadiya	74
LIMKHEDA	c	270.7	9	100	0.2	0	2.3	Zerjitgadhd	75
LIMKHEDA	b	130	4	15	1	0	2.3	Dungara	76
LIMKHEDA	b	0	9	30	6	1	5	Gumni (Du)	77
LIMKHEDA	b	40	6	10.8	0	0	0	Shasta	78
LIMKHEDA	b	0	10	5	5.4	0	0	Kothara	79
LIMKHEDA	c	10	6.1	33	24	0	0	Kesharpura	80
LIMKHEDA	c	282	10	80	7.6	0	0	Patangadi	81
LIMKHEDA	c	20	10.1	0	0	0	100	Limbodard	82
LIMKHEDA	c	60	3	84	23.8	0	0	Kumpur	83
LIMKHEDA	c	56.2	4	100.1	12.4	12.8	0	Machhelai	84
LIMKHEDA	b	0	0	19	30.4	4.5	0	Lukhawada	85
LIMKHEDA	b	0	5	0	34.5	0	6	Moti Bandibar	86
DOHAD	c	46	9	0	0	1.3	0	Pipli	87
LIMKHEDA	b	82	9	0	50.2	0	0	Dudhiya	88
LIMKHEDA	b	0	4	3	4.8	0	0	Atarsumba	89
LIMKHEDA	b	40	9	8	6	0	5.8	Bhimpura	90
LIMKHEDA	c	500	6.8	0	0	0	0	Hathiyavan	91
LIMKHEDA	c	70	7	0	5.3	0	0	Moti Vasvani	92

**Census of India 2011- Village Directory
Amenities and Land use (As in 2009)**

Land Use

Sr. No.	Name Village	Area under different types of land use (in hectares rounded up to one decimal place)									Area irrigated by source (in hectare).			Name of three most important commodities manufactured		
		Fallow Lands Other Than Current Fallows	Current Fallows	Net Area Sown	Total Irrigated Land Area	Total Un-irrigated Land Area	Canals (C)	Wells/Tube-Wells (W/TW)	Tanks/Lakes (T/L)	Water Falls (WF)	Others (O)	First	Second	Third		
1	2	110	111	112	113	114	115	116	117	118	119	120	121	122		
62	Ranipura	0	0	130	45	85	0	40	5	0	0					
63	Panivela	0	0	132	102	30	0	86	2	0	14					
64	Vagnhala	10	11	139	100	39	0	50	0	0	50					
65	Barela	0	0	201	48	153	1	36	1	0	10					
66	Zarola (Randhikpur)	0	0	60	20	40	0	20	0	0	0					
67	Dhabudi	0	2.2	65	10	55	0	10	0	0	0					
68	Humadpur	0	1.2	137	40	97	0	5	0	35	0					
69	Vanjhariya	0	6.4	145	30	115	0	5	0	0	25					
70	Moti Vav	6.1	0	445	150	295	0	150	0	0	0					
71	Sati Faliya	0	0	181	50	131	0	40	5	0	5					
72	Dakara	9	0	48	10	38	0	10	0	0	0					
73	Fatepura	6	2	90	40	50	0	35	0	0	5					
74	Nava Vadiya	0	0	152	52	100	0	52	0	0	0					
75	Zerjitagadh	11.5	0	336.2	120	216.2	0	120	0	0	0					
76	Dungara	1	3	120	70	50	0	60	0	0	10					
77	Gumni (Du)	5	5.7	94	7	87	2	2	2	1	0					
78	Shasta	0	0	86	28	58	0	28	0	0	0					
79	Kothara	0	0	33	13	20	0	13	0	0	0					
80	Kesharpura	0	0	112	80	32	0	30	0	0	50					
81	Patangadi	0	0	362	250	112	0	50	0	0	200					
82	Limbodar	0	0	192	29	163	0	19	10	0	0					
83	Kumpur	0	0	136	25	111	0	25	0	0	0					
84	Machhelai	0	12.5	380	60	320	0	20	0	0	40					
85	Lukhawada	0	0	406	106	300	0	45	0	0	61					
86	Moti Bandibar	0	0	504	103	401	0	48	30	0	25					
87	Pipli	0	0	412	30	382	0	30	0	0	0					
88	Dudhiya	0	0	112	60	52	0	40	5	0	15					
89	Atarsumba	30	0	136	45	91	0	35	5	0	5					
90	Bhimpura	10	9	66	25	41	0	20	0	0	5					
91	Hathiyavan	0	0	212	101	111	0	91	10	0	0					
92	Moti Vasvani	0	0	142	55	87	0	55	0	0	0					

**Census of India 2011- Village Directory
Amenities and Land use (As in 2009)**

Number of educational amenities available. (If not available within the village, the distance range code viz; a for < 5 Kms, b for 5-10 Kms and c for 10+ kms of nearest place where facility is available is given).

Sr. No.	Name Village	Location Code No.	Total Area of The Village (In Hectares Rounded Up to One Decimal Place)	Total Population (2011 Census)	Number of Households (2011 Census)	Pre-Primary School (PP)	Primary School (P)	Middle School (M)	Secondary School (S)	Senior Secondary School (SS)	Degree College of Arts Science & Commerce (ASC)	Engineering College (EC)	Medical College (MC)	Management Institute (MI)
1	2	3	4	5	6	7	8	9	10	11	12	13	14	15
CD Block:-Limkheda (0171)														
93	Nani Vasvani	519330	338.3	1015	179	c	2		c	c	c	c	c	c
94	Piplapani	519331	124.3	712	114	c	1		c	c	c	c	c	c
95	Ninamani Vav	519332	453.4	2109	273	c	3		1	c	a	c	c	c
96	Zarola (Du)	519333	190.3	1449	231	c	1		1	c	c	c	c	c
97	Dhanpur (Du)	519334	134.2	1245	176	b	2		b	b	c	c	c	c
98	Pada	519335	748.8	1373	234	b	2		b	b	c	c	c	c
99	Dudhiyadhara	519336	123.2	1517	206	b	1		b	b	c	c	c	c
100	Umedpura	519337	135.2	912	153	b	1		b	b	c	c	c	c
101	Jamadra	519338	655	2743	444	c	2		1	c	c	c	c	c
102	Navagam	519339	439.7	1043	180	c	2		c	c	c	c	c	c
103	Vadela	519340	571.2	3807	618	b	3		1	1	b	c	c	c
104	Nani Bandibar	519341	323.4	1674	282	b	2		b	b	c	c	c	c
105	Jetpur (Du)	519342	448	3218	490	b	5		b	b	b	c	c	c
106	Chopat Palli	519343	119.7	1132	165	a	1		a	a	c	c	c	c
107	Motamal	519344	224.1	1996	272	b	2		b	b	b	c	c	c
108	Nana Mal	519345	242.3	1770	230	c	1		c	c	c	c	c	c
109	Goriya	519346	371.2	1687	220	b	2		b	b	c	c	c	c
110	Patdi	519347	63.4	566	94	b	1		b	b	c	c	c	c
111	Khadada (Umariya)	519348	142.6	917	170	c	1		c	c	c	c	c	c
112	Chatki	519349	162.5	584	114	b	1		b	b	c	c	c	c
113	Mangal Mahudi	519350	239.4	1069	171	c	2		c	c	c	c	c	c
114	Dhadhela	519351	473.8	2583	336	b	4		1	1	b	c	c	c
115	Kakri Dungari	519352	190.2	1130	138	b	1		b	b	c	c	c	c
116	Nana Hathidhara	519353	145.8	1263	203	a	2		a	a	c	c	c	c
117	Degawada	519354	258.6	2042	409	a	2		1	a	a	c	c	c
118	Mota Hathidhara	519355	193.7	2135	324	a	1		a	a	1	c	c	c
119	Dantiya	519356	646.1	2451	326	a	4		a	a	c	c	c	c
120	Dabhada	519357	837.4	4612	750	b	5		1	b	b	c	c	c
121	Valundi	519358	223.3	1395	253	b	2		b	b	c	c	c	c
122	Polisimal	519359	452.6	1647	335	c	2		c	c	c	c	c	c
123	Usra	519360	540	1365	221	c	3		c	c	c	c	c	c

Census of India 2011- Village Directory Amenities and Land use (As in 2009)

Number of educational amenities available. (If not available within the village, the distance range code viz; a for < 5 Kms, b for 5-10 Kms and c for 10+ kms of nearest place where facility is available is given).

Number of Medical Amenities available. (If not available within the village, the distance range code viz; a for < 5 Kms, b for 5-10 Kms and c for 10+ kms of nearest place where facility is available is given).

16	17	18	19	20	21	22	23	24	25	26	27	28	29	30	31	2	1
Polytechnic (Pt)	Vocational Training School /ITI	Non-Formal Training Centre (NFTC)	Special School for Disabled (SSD)	Others (Specify)	Community Health Centre (CHC)	Primary Health Centre (PHC)	Primary Health Sub Centre (PHS)	Maternity and Child Welfare Centre (MCW)	T. B. Clinic (TBC)	Hospital-Allopathic (HA)	Hospital-Alternative Medicine (HO)	Dispensary (D)	Veterinary Hospital (VH)	Mobile Health Clinic (MHC)	Family Welfare Centre (FWC)	Name Village	Sr. No.
c	c	c	c		c	c	c	c	c	c	c	c	c	c	c	Nani Vasvani	93
c	c	c	c		c	b	b	c	c	c	c	c	c	c	c	Piplapani	94
c	c	c	c		b	b	b	c	c	c	c	c	c	c	c	Ninamani Vav	95
c	c	c	c		c	c	c	c	c	c	c	c	c	c	c	Zarola (Du)	96
c	b	c	c		b	a	a	b	b	b	c	b	b	b	b	Dhanpur (Du)	97
c	b	c	c		b	b	b	b	b	b	c	a	b	b	b	Pada	98
c	b	c	c		b	a	b	b	b	a	c	b	b	b	b	Umedpura	100
c	c	c	c		c	b	b	b	c	c	c	c	c	c	c	Jamadra	101
c	c	c	c		c	c	b	c	c	c	c	c	c	c	c	Navagam	102
c	b	c	c		b	b	l	b	b	b	c	b	b	b	b	Vadela	103
c	b	c	c		b	b	l	b	b	b	c	b	b	b	b	Nani Bandibar	104
c	b	c	c		b	a	l	b	b	b	c	b	b	b	b	Jetpur (Du)	105
c	a	c	c		a	a	a	a	a	a	c	a	a	a	a	Chopat Palli	106
c	b	c	c		b	b	l	b	b	b	c	b	b	b	b	Motamal	107
c	c	c	c		c	c	c	c	c	c	c	c	c	c	c	Nana Mal	108
c	b	c	c		b	a	l	b	b	b	c	b	b	b	b	Goriya	109
c	b	c	c		b	a	a	a	b	b	c	b	b	b	b	Patdi	110
c	c	c	c		c	a	a	a	c	c	c	c	c	c	c	Khadada (Umariya)	111
c	b	c	c		a	a	a	a	b	b	c	b	b	b	b	Chatki	112
c	c	c	c		c	a	c	c	c	c	c	c	c	c	c	Mangal Mahudi	113
c	b	c	c		b	l	l	b	b	b	c	b	b	b	b	Dhadhela	114
c	b	c	c		b	b	b	b	b	b	c	b	b	b	b	Kakri Dungari	115
c	a	c	c		a	a	a	a	a	a	c	a	a	a	a	Nana Hathidhara	116
c	a	c	c		a	a	a	a	a	a	c	a	a	a	a	Degawada	117
c	a	c	c		a	a	a	a	a	a	c	a	a	a	a	Mota Hathidhara	118
c	a	c	c		a	a	a	a	a	a	c	a	a	a	a	Dantiya	119
c	b	c	c		b	b	l	b	b	b	c	b	b	b	b	Dabhada	120
c	b	c	c		a	a	a	a	b	b	c	b	b	b	b	Valundi	121
c	c	c	c		a	a	a	a	c	c	c	c	c	c	c	Polisimal	122
c	c	c	c		c	a	a	c	c	c	c	c	c	c	c	Usra	123

**Census of India 2011- Village Directory
Amenities and Land use (As in 2009)**

Sr. No.	Name Village	Number of Non-Government Medical Amenities available.								Availability of drinking water - Yes / No						
		Charitable Non Govt. Hospital/Nursing Home.	Medical Practitioner With MBBS Degree	Medical Practitioner With Other Degree	Medical Practitioner With No Degree	Traditional Practitioner and Faith Healer	Medicine Shop	Others	Tap Water (Treated/Untreated)	Well Water (Covered / Uncovered well)	Hand Pump	Tube wells / Bore well	Spring	River / Canal	Tank / Pond / Lake	Others
1	2	32	33	34	35	36	37	38	39	40	41	42	43	44	45	46
93	Nani Vasvani	0	0	0	0	0	0	0	No	Yes	Yes	Yes	No	No	No	No
94	Piplapani	0	0	0	0	0	0	0	No	Yes	Yes	Yes	No	No	No	No
95	Ninamani Vav	0	0	0	0	0	0	0	No	Yes	Yes	Yes	No	Yes	No	No
96	Zarola (Du)	0	0	0	0	0	0	0	Yes	Yes	Yes	No	No	No	No	No
97	Dhanpur (Du)	0	0	0	0	0	0	0	Yes	Yes	Yes	Yes	No	No	No	No
98	Pada	0	0	0	0	0	0	0	No	Yes	Yes	No	No	Yes	No	No
99	Dudhiyadhara	0	0	0	0	0	0	0	No	Yes	Yes	Yes	No	Yes	No	No
100	Umedpura	0	0	0	0	0	0	0	No	Yes	Yes	Yes	No	No	No	No
101	Jamadra	0	0	0	0	0	0	0	No	Yes	Yes	No	No	No	No	No
102	Navagam	0	0	0	0	0	0	0	No	Yes	Yes	No	No	No	No	No
103	Vadela	0	0	0	0	0	0	0	No	Yes	Yes	Yes	No	No	Yes	No
104	Nani Bandibar	0	0	0	0	0	0	0	No	Yes	Yes	Yes	No	No	No	No
105	Jetpur (Du)	0	0	0	0	0	0	0	No	Yes	Yes	Yes	No	Yes	Yes	No
106	Chopat Palli	0	0	0	0	0	0	0	No	Yes	Yes	No	No	No	No	No
107	Motamal	0	0	0	0	0	0	0	No	Yes	Yes	Yes	No	No	Yes	No
108	Nana Mal	0	0	0	0	0	0	0	No	Yes	Yes	No	Yes	No	No	No
109	Goriya	0	0	0	0	0	0	0	No	Yes	Yes	No	No	No	Yes	No
110	Patdi	0	0	0	0	0	0	0	No	Yes	Yes	No	No	No	No	No
111	Khadada (Umariya)	0	0	0	0	0	0	0	No	Yes	Yes	Yes	No	No	No	No
112	Chatki	0	0	0	0	0	0	0	No	Yes	Yes	Yes	No	No	No	No
113	Mangal Mahudi	0	0	0	0	0	0	0	No	Yes	Yes	Yes	Yes	No	No	No
114	Dhadhela	0	0	0	0	0	0	0	No	Yes	Yes	No	Yes	No	Yes	No
115	Kakri Dungari	0	0	0	0	0	0	0	Yes	Yes	Yes	No	No	No	No	No
116	Nana Hathidhara	0	0	0	0	0	0	0	No	Yes	Yes	Yes	No	Yes	No	No
117	Degawada	0	0	0	0	0	0	0	No	Yes	Yes	Yes	No	Yes	No	No
118	Mota Hathidhara	0	0	0	0	0	0	0	No	Yes	Yes	Yes	No	Yes	Yes	No
119	Dantiya	0	0	0	0	0	0	0	No	Yes	Yes	Yes	No	No	Yes	No
120	Dabhada	0	0	0	0	0	0	0	No	Yes	Yes	Yes	No	No	Yes	No
121	Valundi	0	0	0	0	0	0	0	Yes	Yes	Yes	Yes	No	No	No	No
122	Polisimal	0	0	0	0	0	0	0	No	Yes	Yes	Yes	No	No	No	No
123	Usra	0	0	0	0	0	0	0	No	Yes	Yes	Yes	No	Yes	No	No

Census of India 2011- Village Directory Amenities and Land use (As in 2009)

Availability of toilet & others Yes / No

Communication and transport facilities (If amenities available code -Yes is given except for Village Pin Code, If not available within the village, the distance range code viz; a for < 5 Kms, b for 5-10 Kms and c for 10+ kms of nearest place where facility is available is given)

47	48	49	50	51	52	53	54	55	56	57	58	59	60	2	1
Community Toilet Including Bath.	Community Toilet Excluding Bath.	Rural Sanitary Mart or Sanitary Hardware Outlet Available Near The Village.	Community Bio- gas or Recycle of Waste for Productive Use.	Post Office (PO)	Sub Post Office (SPO)	Post & Telegraph Office (P&TO)	Village Pin Code	Telephones (Land Lines)	Public Call Office (PCO)	Mobile Phone Coverage	Internet Cafes/Common Service Centre (CSC)	Private Courier Facility	Bus Service (Public & Private)	Name Village	Sr. No.
No	Yes	No	No	c	c		389140	Yes	Yes	Yes	Yes	c	Yes	Nani Vasvani	93
No	Yes	No	No	c	c		389140	Yes	Yes	Yes	Yes	c	c	Piplapani	94
No	No	No	No	c	c		389140	Yes	Yes	Yes	Yes	c	Yes	Ninamani Vav	95
No	No	No	No	c	c		389140	c	c	Yes	Yes	c	Yes	Zarola (Du)	96
No	No	No	No	b	b		389140	Yes	b	Yes	Yes	b	Yes	Dhanpur (Du)	97
No	Yes	No	No	b	b		389140	Yes	Yes	Yes	Yes	b	b	Pada	98
No	Yes	No	No	b	b		389140	Yes	Yes	Yes	Yes	b	Yes	Dudhiyadhara	99
No	Yes	No	No	b	b		389140	Yes	Yes	Yes	Yes	b	Yes	Umedpura	100
No	No	No	No	c	c		389140	Yes	Yes	Yes	Yes	c	Yes	Jamadra	101
No	Yes	No	No	c	c		389151	Yes	c	Yes	Yes	c	Yes	Navagam	102
No	Yes	No	No	b	Yes		389140	Yes	b	Yes	Yes	b	Yes	Vadela	103
No	No	No	No	b	b		389140	Yes	Yes	Yes	Yes	b	Yes	Nani Bandibar	104
No	Yes	No	No	b	Yes		389140	Yes	Yes	Yes	Yes	b	Yes	Jetpur (Du)	105
No	No	No	No	a	a		389140	Yes	Yes	Yes	Yes	a	Yes	Chopat Palli	106
No	Yes	No	No	b	b		389140	Yes	b	Yes	Yes	b	Yes	Motamal	107
No	No	No	No	c	c		389140	c	c	Yes	Yes	c	Yes	Nana Mal	108
No	Yes	No	No	b	b		389140	Yes	Yes	Yes	Yes	b	Yes	Goriya	109
No	No	No	No	b	b		389140	b	b	Yes	Yes	b	Yes	Patdi	110
No	Yes	No	No	c	c		389140	Yes	Yes	Yes	Yes	c	c	Khadada (Umariya)	111
No	Yes	No	No	b	b		389140	Yes	Yes	Yes	Yes	b	b	Chatki	112
No	Yes	No	No	c	c		389140	Yes	Yes	Yes	Yes	c	Yes	Mangal Mahudi	113
No	Yes	No	No	b	Yes		389140	Yes	Yes	Yes	Yes	b	Yes	Dhadhela	114
No	No	No	No	b	b		389140	Yes	b	Yes	Yes	b	b	Kakri Dungari	115
No	No	No	No	a	a		389140	Yes	Yes	Yes	Yes	a	Yes	Nana Hathidhara	116
No	Yes	No	No	a	a		389140	Yes	a	Yes	Yes	a	Yes	Degawada	117
No	Yes	Yes	No	a	a		389140	Yes	Yes	Yes	Yes	a	Yes	Mota Hathidhara	118
No	Yes	No	No	a	Yes		389140	Yes	Yes	Yes	Yes	a	Yes	Dantiya	119
No	No	No	No	b	Yes		389140	Yes	Yes	Yes	Yes	b	Yes	Dabhada	120
No	Yes	No	No	b	b		389140	Yes	Yes	Yes	Yes	b	Yes	Valundi	121
No	Yes	No	No	c	c		389140	Yes	c	Yes	Yes	c	Yes	Polisimal	122
No	Yes	No	No	c	c		389140	Yes	Yes	Yes	Yes	c	c	Usra	123

Census of India 2011- Village Directory Amenities and Land use (As in 2009)

Communication and transport facilities (If amenities available code -Yes is given except for Village Pin Code, If not available within the village, the distance range code viz; a for < 5 Kms, b for 5-10 Kms and c for 10+ kms of nearest place where facility is available is given)

Village connected to highways, village roads, banks & credit societies (If amenities available code -Yes is given, If not available within the village, the distance range code viz; a for < 5 Kms, b for 5-10 Kms and c for 10+ kms of nearest place where facility is available is given)

Sr. No.	Name Village	Railway Stations	Auto/Modified Autos	Taxis and Vans	Tractors	Cycle-Pulled Rickshaws (Manual & Machine Driven)	Carts Driven by Animals	Sea/River Ferry Service	Connected to National Highway (NH)	Connected to State Highway (SH)	Connected to Major District Road (MDR)	Connected to Others District Road	Pucca Roads	Kutchcha Roads	Water Bounded Macadam (WBM) Roads
1	2	61	62	63	64	65	66	67	68	69	70	71	72	73	74
93	Nani Vasvani	c	Yes	Yes	Yes		Yes	c	c	c	c	Yes	Yes	Yes	Yes
94	Piplapani	c	Yes	Yes	Yes		Yes	c	c	c	b	Yes	Yes	Yes	Yes
95	Ninamani Vav	c	Yes	Yes	Yes		Yes	c	c	c	c	Yes	Yes	Yes	Yes
96	Zarola (Du)	c	Yes	Yes	c		Yes	c	c	c	c	Yes	Yes	Yes	Yes
97	Dhanpur (Du)	b	b	b	Yes		Yes	b	b	b	Yes	Yes	Yes	Yes	Yes
98	Pada	b	Yes	Yes	Yes		Yes	b	b	b	b	Yes	Yes	Yes	Yes
99	Dudhiyadhara	b	b	b	Yes		Yes	b	b	Yes	Yes	b	Yes	Yes	Yes
100	Umedpura	b	Yes	Yes	Yes		Yes	b	b	Yes	Yes	b	Yes	Yes	Yes
101	Jamadra	c	Yes	Yes	Yes		Yes	c	c	c	Yes	Yes	Yes	Yes	Yes
102	Navagam	c	c	c	Yes		Yes	c	c	Yes	b	Yes	Yes	Yes	Yes
103	Vadela	b	Yes	Yes	Yes		Yes	b	Yes	b	Yes	Yes	Yes	Yes	Yes
104	Nani Bandibar	b	Yes	Yes	Yes		Yes	b	b	b	Yes	Yes	Yes	Yes	Yes
105	Jetpur (Du)	b	Yes	b	Yes		Yes	b	b	b	Yes	Yes	Yes	Yes	Yes
106	Chopat Palli	a	a	Yes	Yes		Yes	a	a	Yes	Yes	Yes	Yes	Yes	Yes
107	Motamal	b	Yes	b	Yes		Yes	b	b	Yes	Yes	Yes	Yes	Yes	Yes
108	Nana Mal	c	c	c	Yes		Yes	c	c	c	c	Yes	Yes	Yes	Yes
109	Goriya	b	Yes	Yes	Yes		Yes	b	b	b	Yes	Yes	Yes	Yes	Yes
110	Patdi	b	b	b	Yes		Yes	b	b	b	a	Yes	Yes	Yes	Yes
111	Khadada (Umariya)	c	Yes	Yes	Yes		Yes	c	c	c	c	Yes	Yes	Yes	Yes
112	Chatki	b	Yes	Yes	Yes		Yes	b	b	b	Yes	Yes	Yes	Yes	Yes
113	Mangal Mahudi	Yes	c	c	Yes		Yes	c	Yes	c	Yes	a	Yes	Yes	Yes
114	Dhadhela	b	b	b	Yes		Yes	b	Yes	b	b	Yes	Yes	Yes	Yes
115	Kakri Dungari	b	b	b	Yes		Yes	b	Yes	b	Yes	Yes	Yes	Yes	Yes
116	Nana Hathidhara	a	a	a	Yes		Yes	a	a	a	Yes	Yes	Yes	Yes	Yes
117	Degawada	a	a	a	Yes		Yes	a	Yes	a	a	Yes	Yes	Yes	Yes
118	Mota Hathidhara	a	Yes	Yes	Yes		Yes	a	Yes	Yes	a	Yes	Yes	Yes	Yes
119	Dantiya	a	Yes	Yes	Yes		Yes	a	Yes	a	Yes	a	Yes	Yes	Yes
120	Dabhada	b	Yes	Yes	Yes		Yes	b	Yes	b	Yes	b	Yes	Yes	Yes
121	Valundi	b	b	Yes	Yes		Yes	b	Yes	b	Yes	b	Yes	Yes	Yes
122	Polisimal	c	Yes	Yes	Yes		Yes	c	Yes	c	c	Yes	Yes	Yes	Yes
123	Usra	Yes	Yes	Yes	Yes		Yes	c	c	c	c	c	Yes	Yes	Yes

Census of India 2011- Village Directory Amenities and Land use (As in 2009)

Village connected to highways, village roads, banks & credit societies (If amenities available code -Yes is given, If not available within the village, the distance range code viz; a for < 5 Kms, b for 5-10 Kms and c for 10+ kms of nearest place where facility is available is given)

Availability of miscellaneous facilities (If amenities available code - Yes is given, If not available within the village, the distance range code viz; a for < 5 Kms, b for 5-10 Kms and c for 10+ kms of nearest place where facility is available is given)

75	76	77	78	79	80	81	82	83	84	85	86	87	88	2	1
Navigable Waterway (River/Canal) (NW)	Footpaths (FP)	Commercial & Co-operative Banks	ATM	Agricultural Credit Societies	Self-Help Group (SHG)	Public Distribution System (PDS) Shop	Mandis / Regular Market	Weekly Haat	Agricultural Marketing Society	Integrated Child Development Scheme (Nutritional Centres)	Anganwadi Centre (Nutritional Centres)	Others (Nutritional Centres)	ASHA (Accredited Social Health Activist)	Name Village	Sr. No.
c	Yes	c	c	c	Yes	Yes	c	c	c	c	Yes	Yes	Yes	Nani Vasvani	93
c	Yes	c	c	c	Yes	c	c	c	c	c	Yes	Yes	Yes	Piplapani	94
c	Yes	c	c	c	Yes	c	c	c	c	c	Yes	Yes	Yes	Ninamani Vav	95
c	Yes	c	c	c	Yes	Yes	c	c	c	c	Yes	Yes	Yes	Zarola (Du)	96
b	Yes	b	b	b	Yes	Yes	b	b	b	b	Yes	Yes	Yes	Dhanpur (Du)	97
b	Yes	b	b	b	Yes	b	b	b	b	b	Yes	Yes	Yes	Pada	98
b	Yes	b	b	b	Yes	b	b	b	b	b	Yes	Yes	Yes	Dudhiyadhara	99
b	Yes	b	b	b	Yes	b	b	b	b	b	Yes	Yes	Yes	Umedpura	100
c	Yes	c	c	c	Yes	Yes	c	c	c	c	Yes	Yes	Yes	Jamadra	101
c	Yes	c	c	c	Yes	c	c	c	c	c	Yes	Yes	Yes	Navagam	102
b	Yes	b	b	b	Yes	Yes	b	b	b	b	Yes	Yes	Yes	Vadela	103
b	Yes	b	b	b	Yes	Yes	b	b	b	b	Yes	Yes	Yes	Nani Bandibar	104
b	Yes	b	b	b	Yes	Yes	b	b	b	b	Yes	Yes	Yes	Jetpur (Du)	105
a	Yes	a	a	a	Yes	a	a	a	a	a	Yes	Yes	Yes	Chopat Palli	106
b	Yes	b	b	b	Yes	b	b	b	b	b	Yes	Yes	Yes	Motamal	107
c	Yes	c	c	c	Yes	Yes	c	c	c	c	Yes	Yes	Yes	Nana Mal	108
b	Yes	b	b	b	Yes	b	b	b	b	b	Yes	Yes	Yes	Goriya	109
b	Yes	b	b	b	Yes	b	b	b	b	b	Yes	Yes	Yes	Patdi	110
c	Yes	c	c	c	Yes	c	c	c	c	c	Yes	Yes	Yes	Khadada (Umariya)	111
b	Yes	b	b	b	Yes	b	b	b	b	b	Yes	Yes	Yes	Chatki	112
c	Yes	c	c	c	Yes	c	c	c	c	c	Yes	Yes	Yes	Mangal Mahudi	113
b	Yes	b	b	b	Yes	Yes	b	b	b	b	Yes	Yes	Yes	Dhadhela	114
b	Yes	b	b	b	b	b	b	b	b	b	Yes	Yes	Yes	Kakri Dungari	115
a	Yes	a	a	a	Yes	a	a	a	a	a	Yes	Yes	Yes	Nana Hathidhara	116
a	Yes	a	a	a	Yes	a	a	a	a	a	Yes	Yes	Yes	Degawada	117
a	Yes	a	a	a	Yes	Yes	a	a	a	a	Yes	Yes	Yes	Mota Hathidhara	118
a	Yes	a	a	a	Yes	Yes	a	a	a	a	Yes	Yes	Yes	Dantiya	119
b	Yes	b	b	b	Yes	Yes	b	b	b	b	Yes	Yes	Yes	Dabhada	120
b	Yes	b	b	b	Yes	Yes	b	b	b	b	Yes	Yes	Yes	Valundi	121
c	Yes	c	c	c	Yes	Yes	c	c	c	c	Yes	Yes	Yes	Polisimal	122
c	Yes	c	c	c	Yes	c	c	c	c	c	Yes	Yes	Yes	Usra	123

**Census of India 2011- Village Directory
Amenities and Land use (As in 2009)**

Availability of miscellaneous facilities (If amenities available code -Yes is given, If not available within the village, the distance range code viz; a for < 5 Kms, b for 5-10 Kms and c for 10+ kms of nearest place where facility is available is given)

Availability of electricity (Yes/No)

Sr. No.	Name Village	Community Centre With/ Without TV	Sports Field	Sports Club / Recreation Centre	Cinema / Video Hall	Public Library	Public Reading Room	Newspaper Supply	Assembly Polling Station	Birth & Death Registration Office	Power Supply for Domestic Use (ED)	Power Supply for Agricultural Use (EAG)	Power Supply for Commercial Use (EC)	Power Supply for All Uses (EA)
1	2	89	90	91	92	93	94	95	96	97	98	99	100	101
93	Nani Vasvani	Yes	c	c	c	c	c	Yes	Yes	Yes	Yes	Yes	Yes	Yes
94	Piplapani	Yes	c	c	c	c	c	Yes	Yes	Yes	Yes	Yes	Yes	Yes
95	Ninamani Vav	Yes	c	c	c	c	c	Yes	Yes	Yes	Yes	Yes	Yes	Yes
96	Zarola (Du)	c	c	c	c	c	c	c	Yes	Yes	Yes	Yes	Yes	Yes
97	Dhanpur (Du)	Yes	b	b	b	b	b	Yes	Yes	Yes	Yes	Yes	Yes	Yes
98	Pada	b	b	b	c	b	b	Yes	Yes	Yes	Yes	Yes	Yes	Yes
99	Dudhiyadhara	Yes	b	b	b	b	b	Yes	Yes	Yes	Yes	Yes	Yes	Yes
100	Umedpura	b	b	b	c	b	b	Yes	Yes	Yes	Yes	Yes	Yes	Yes
101	Jamadra	c	c	c	c	c	c	Yes	Yes	Yes	Yes	Yes	Yes	Yes
102	Navagam	c	c	c	c	c	c	Yes	Yes	Yes	Yes	Yes	Yes	Yes
103	Vadela	b	b	b	b	b	b	Yes	Yes	Yes	Yes	Yes	Yes	Yes
104	Nani Bandibar	b	b	b	b	b	b	Yes	Yes	Yes	Yes	Yes	Yes	Yes
105	Jetpur (Du)	Yes	b	b	c	b	b	b	Yes	Yes	Yes	Yes	Yes	Yes
106	Chopat Palli	Yes	a	a	a	a	a	a	Yes	Yes	Yes	Yes	Yes	Yes
107	Motamal	Yes	b	b	b	b	b	Yes	Yes	Yes	Yes	Yes	Yes	Yes
108	Nana Mal	Yes	c	c	c	c	c	Yes	Yes	Yes	Yes	Yes	Yes	Yes
109	Goriya	b	b	b	c	b	b	b	Yes	Yes	Yes	Yes	Yes	Yes
110	Patdi	Yes	b	b	b	b	b	Yes	Yes	Yes	Yes	Yes	Yes	Yes
111	Khadada (Umariya)	Yes	c	c	c	c	c	Yes	Yes	Yes	Yes	Yes	Yes	Yes
112	Chatki	b	b	b	c	b	b	b	Yes	Yes	Yes	Yes	Yes	Yes
113	Mangal Mahudi	Yes	c	c	c	c	c	c	Yes	Yes	Yes	Yes	Yes	Yes
114	Dhadhela	Yes	b	b	c	b	b	Yes	Yes	Yes	Yes	Yes	Yes	Yes
115	Kakri Dungari	Yes	Yes	b	b	b	b	b	Yes	Yes	Yes	Yes	Yes	Yes
116	Nana Hathidhara	Yes	a	a	c	a	a	Yes	Yes	Yes	Yes	Yes	Yes	Yes
117	Degawada	Yes	a	a	a	a	a	a	Yes	Yes	Yes	Yes	Yes	Yes
118	Mota Hathidhara	Yes	a	a	c	a	a	a	Yes	Yes	Yes	Yes	Yes	Yes
119	Dantiya	Yes	a	a	c	a	a	Yes	Yes	Yes	Yes	Yes	Yes	Yes
120	Dabhada	Yes	b	b	c	b	b	Yes	Yes	Yes	Yes	Yes	Yes	Yes
121	Valundi	Yes	b	b	c	b	b	Yes	Yes	Yes	Yes	Yes	Yes	Yes
122	Polisimal	c	c	c	c	c	c	c	Yes	Yes	Yes	Yes	Yes	Yes
123	Usra	Yes	c	c	c	c	c	Yes	Yes	Yes	Yes	Yes	Yes	Yes

Census of India 2011- Village Directory Amenities and Land use (As in 2009)

Land Use

Nearest Town

Area under different types of land use
(in hectares rounded up to one decimal place)

Name	Distance Range Code i.e. a for < 5 Kms, b for 5-10 Kms & c for 10+ kms.	Forests	Area Under Non-Agricultural Uses	Barren and Un-Cultivable Land	Permanent Pastures and Other Grazing Lands	Land Under Miscellaneous Tree Crops etc.	Culturable Waste Land	Name Village	Sr. No.
102	103	104	105	106	107	108	109	2	1
LIMKHEDA	c	130	0	0	0	0	0	Nani Vasvani	93
LIMKHEDA	c	31	5	4	1.3	0	10	Piplapani	94
LIMKHEDA	c	190	6	130	4.3	0	46.4	Ninamani Vav	95
LIMKHEDA	c	82	4	5	5	8	0	Zarola (Du)	96
LIMKHEDA	b	0	8	7	5.2	0	0	Dhanpur (Du)	97
LIMKHEDA	b	600	11.8	0	0	0	0	Pada	98
LIMKHEDA	b	0	0	3.2	3	0	0	Dudhiyadhara	99
LIMKHEDA	b	0	6	10.2	5	0	0	Umedpura	100
LIMKHEDA	c	62.4	9	60.8	30.6	0	0	Jamadra	101
LIMKHEDA	c	120	10.3	5.4	20	0	0	Navagam	102
LIMKHEDA	b	0	38	21	20.2	3	0	Vadela	103
LIMKHEDA	b	0	5	20.4	8	0	0	Nani Bandibar	104
LIMKHEDA	b	0	2	60	7	0	0	Jetpur (Du)	105
LIMKHEDA	a	0	4.7	9	10	6	0	Chopat Palli	106
LIMKHEDA	b	12	40	5.6	10	14	0	Motamal	107
LIMKHEDA	c	79	7	0	10.3	0	0	Nana Mal	108
LIMKHEDA	b	120	10	0	10	0	0	Goriya	109
LIMKHEDA	b	0	5	0	5	0	0	Patdi	110
DOHAD	c	0	8.4	0	20.9	0	47.3	Khadada (Umariya)	111
LIMKHEDA	b	60	6.5	0	4	1	7	Chatki	112
DOHAD	c	70	7.4	0	0	0	0	Mangal Mahudi	113
LIMKHEDA	b	97	82	4	40.8	0	0	Dhadhela	114
LIMKHEDA	b	75	4	4.2	1	0	0	Kakri Dungari	115
LIMKHEDA	a	0	4	0	0	0	0	Nana Hathidhara	116
LIMKHEDA	a	0	2.6	0	10	2	3	Degawada	117
LIMKHEDA	a	0	2.7	0	3	0	0	Mota Hathidhara	118
LIMKHEDA	a	191	0	0	0	0	0	Dantiya	119
LIMKHEDA	b	80	5.4	0	6	6	0	Dabhada	120
LIMKHEDA	b	40	3	24.3	11	0	4	Valundi	121
LIMKHEDA	c	240.8	1	10.7	0	6.9	0	Polisimal	122
LIMKHEDA	c	127	0	96	5	0	0	Usra	123

**Census of India 2011- Village Directory
Amenities and Land use (As in 2009)**

Land Use														
Sr. No.	Name Village	Area under different types of land use (in hectares rounded up to one decimal place)					Area irrigated by source (in hectare).					Name of three most important commodities manufactured		
		Fallow Lands Other Than Current Fallows	Current Fallows	Net Area Sown	Total Irrigated Land Area	Total Un-irrigated Land Area	Canals (C)	Wells/Tube-Wells (W/TW)	Tanks/Lakes (T/L)	Water Falls (WF)	Others (O)	First	Second	Third
1	2	110	111	112	113	114	115	116	117	118	119	120	121	122
93	Nani Vasvani	0	0	208.3	8	200.3	0	8	0	0	0			
94	Piplapani	0	0	73	3	70	0	3	0	0	0			
95	Ninamani Vav	0	0	76.6	34	42.6	0	24	0	0	10			
96	Zarola (Du)	4.3	0	82	12	70	0	12	0	0	0			
97	Dhanpur (Du)	10	0	104	15	89	0	15	0	0	0			
98	Pada	0	0	137	37	100	0	37	0	0	0			
99	Dudhiyadhara	0	0	117	23	94	0	18	5	0	0			
100	Umedpura	0	0	114	20	94	0	15	0	0	5			
101	Jamadra	0	26.3	466	20	446	0	20	0	0	0			
102	Navagam	0	0	284	150	134	0	50	0	0	100			
103	Vadela	0	0	489	205	284	0	185	0	0	20			
104	Nani Bandibar	0	0	290	180	110	0	150	0	0	30			
105	Jetpur (Du)	0	0	379	43	336	0	43	0	0	0			
106	Chopat Palli	0	0	90	10	80	0	0	0	0	10			
107	Motamal	0	0	142.5	65	77.5	0	65	0	0	0			
108	Nana Mal	0	0	146	20	126	0	20	0	0	0			
109	Goriya	0	0	231.2	24	207.2	0	20	4	0	0	Nil		
110	Patdi	3.4	0	50	10	40	0	10	0	0	0			
111	Khadada (Umariya)	0	0	66	6	60	2	4	0	0	0			
112	Chatki	0	0	84	6	78	0	6	0	0	0			
113	Mangal Mahudi	0	0	162	32	130	0	32	0	0	0			
114	Dhadhela	0	10	240	40	200	0	40	0	0	0			
115	Kakri Dungari	0	0	106	36	70	0	26	0	0	10			
116	Nana Hathidhara	4.2	13.9	123.7	52	71.7	0	42	0	0	10			
117	Degawada	5	0	236	50	186	5	35	10	0	0			
118	Mota Hathidhara	0	40	148	45	103	0	15	0	0	30			
119	Dantiya	0	0	455.1	55	400.1	0	55	0	0	0			
120	Dabhada	0	0	740	190	550	0	190	0	0	0			
121	Valundi	0	0	141	13	128	1	10	2	0	0			
122	Polisimal	0	0	193	10	183	0	0	10	0	0			
123	Usra	0	0	312	45	267	0	45	0	0	0			

Census of India 2011- Village Directory Amenities and Land use (As in 2009)

Number of educational amenities available. (If not available within the village, the distance range code viz; a for < 5 Kms, b for 5-10 Kms and c for 10+ kms of nearest place where facility is available is given).

Sr. No.	Name Village	Location Code No.	Total Area of The Village (In Hectares Rounded Up to One Decimal Place)	Total Population (2011 Census)	Number of Households (2011 Census)	Pre-Primary School (PP)	Primary School (P)	Middle School (M)	Secondary School (S)	Senior Secondary School (SS)	Degree College of Arts Science & Commerce (ASC)	Engineering College (EC)	Medical College (MC)	Management Institute (MI)
1	2	3	4	5	6	7	8	9	10	11	12	13	14	15
CD Block:-Limkheda (0171)														
124	Kamboi	519361	787.1	3730	501	c	4	c	c	c	c	c	c	c
125	Tunta Ghati	519362	138.2	626	138	c	1	c	c	c	c	c	c	c
126	Khirkhai	519363	777.3	4523	636	b	3	1	1	b	c	c	c	c
127	Vateda	519364	339.4	1486	194	a	1	a	a	c	c	c	c	c
128	Palli	519365	667.2	3469	602	a	3	1	1	c	c	c	c	c
129	Pania	519366	650.6	3698	598	a	4	1	1	a	c	c	c	c
130	Pratappura	519367	989.5	3386	544	b	4	b	b	b	c	c	c	c
131	Parpata	519368	489.5	1078	168	a	1	a	a	a	c	c	c	c
132	Andhari	519369	550.3	2009	304	a	3	a	a	c	c	c	c	c
133	Kundha	519370	718.9	3841	508	b	5	b	b	c	c	c	c	c
134	Devdhi	519371	106.9	1201	149	c	1	c	c	c	c	c	c	c
135	Parmarna Kharkhariya	519372	602	3183	395	c	2	c	c	c	c	c	c	c
136	Chaidiya	519373	638.5	5217	722	c	3	c	c	c	c	c	c	c
137	Vislanga	519374	375	2728	334	c	1	1	1	c	c	c	c	c
138	Padola	519375	55.2	348	58	c	1	c	c	c	c	c	c	c
139	Ninamana Khakhariya	519376	166.2	1340	189	c	1	c	c	c	c	c	c	c
140	Agara (U)	519377	735.1	4976	689	c	3	2	1	c	c	c	c	c
141	Kunlli	519378	427.5	3143	472	b	2	1	b	c	c	c	c	c
142	Manlli	519379	1218.1	5693	883	b	4	1	b	b	c	c	c	c
143	Rai	519380	1151.9	5815	921	c	3	1	1	c	c	c	c	c
144	Bar	519381	508.4	2874	437	c	3	1	c	c	c	c	c	c
145	Ambava	519382	621.9	3148	415	b	2	b	b	b	c	c	c	c
146	Patwan	519383	309.6	1975	297	c	2	1	c	c	c	c	c	c
147	Timba	519384	312.8	1687	245	c	1	c	c	c	c	c	c	c
148	Ghuntiya	519385	338.1	1604	226	c	1	c	c	c	c	c	c	c
149	Jada Kheriya	519386	1342.6	4343	678	c	4	1	1	c	c	c	c	c
150	Katholiya	519387	475.3	3032	462	c	2	c	c	c	c	c	c	c
151	Chilakota	519388	2377.8	12816	1690	c	9	1	c	c	c	c	c	c
Block Total			59477	302345	48113	0	284	0	50	26	2	0	0	0

Census of India 2011- Village Directory Amenities and Land use (As in 2009)

Number of educational amenities available. (If not available within the village, the distance range code viz; a for < 5 Kms, b for 5-10 Kms and c for 10+ kms of nearest place where facility is available is given).

Number of Medical Amenities available. (If not available within the village, the distance range code viz; a for < 5 Kms, b for 5-10 Kms and c for 10+ kms of nearest place where facility is available is given).

16	17	18	19	20	21	22	23	24	25	26	27	28	29	30	31	2	1
Polytechnic (Pt)	Vocational Training School /ITI	Non-Formal Training Centre (NFTC)	Special School for Disabled (SSD)	Others (Specify)	Community Health Centre (CHC)	Primary Health Centre (PHC)	Primary Health Sub Centre (PHS)	Maternity and Child Welfare Centre (MCW)	T.B. Clinic (TBC)	Hospital-Allopathic (HA)	Hospital-Alternative Medicine (HO)	Dispensary (D)	Veterinary Hospital (VH)	Mobile Health Clinic (MHC)	Family Welfare Centre (FWC)	Name Village	Sr. No.
c	c	c	c		c	c	1	c	c	c	c	c	c	c	c	Kamboi	124
c	c	c	c		c	c	c	c	c	c	c	c	c	c	c	Tunta Ghati	125
c	b	c	c		b	b	1	b	b	b	c	b	b	b	b	Khirkhai	126
c	a	c	c		a	a	a	a	a	a	c	a	a	a	a	Vateda	127
c	a	c	c		a	a	1	a	a	a	c	a	a	a	a	Palli	128
c	c	c	c		a	a	1	a	a	a	c	a	a	a	a	Pania	129
c	b	c	c		b	b	1	b	b	b	c	b	b	b	b	Pratappura	130
c	a	c	c		a	a	a	a	a	a	c	a	a	a	a	Parpata	131
c	a	c	c		a	a	a	a	a	a	c	a	a	a	a	Andhari	132
c	b	c	c		b	b	1	b	b	b	c	b	b	b	b	Kundha	133
c	c	c	c		c	c	c	c	c	c	c	c	c	c	c	Devdhi	134
c	c	c	c		c	a	1	c	c	c	c	c	c	c	c	Parmarna Kharkhariya	135
c	c	c	c		c	a	1	c	c	c	c	c	c	c	c	Chaidiya	136
c	c	c	c		c	b	b	b	c	c	c	c	c	c	c	Vislanga	137
c	c	c	c		c	a	a	c	c	c	c	c	c	c	c	Padola	138
c	c	c	c		c	1	1	c	c	c	c	c	c	c	c	Ninamana Khakhariya	139
c	c	c	c		c	a	1	c	c	c	c	c	c	c	c	Agara (U)	140
c	b	c	c		b	b	1	b	b	b	c	b	b	b	b	Kunlli	141
c	b	c	c		b	b	1	b	b	b	c	b	b	b	b	Manlli	142
c	c	c	c		c	1	1	c	c	c	c	c	c	c	c	Rai	143
c	c	c	c		c	a	a	c	c	c	c	c	c	c	c	Bar	144
c	c	c	c		b	a	1	b	b	b	c	b	b	b	b	Ambava	145
c	c	c	c		c	a	1	c	c	c	c	c	c	c	c	Patwan	146
c	c	c	c		c	a	a	c	c	c	c	c	c	c	c	Timba	147
c	c	c	c		c	c	c	c	c	c	c	c	c	c	c	Ghuntiya	148
c	c	c	c		b	b	c	c	c	c	c	c	c	c	c	Jada Kheriya	149
c	c	c	c		c	a	a	c	c	c	c	c	c	c	c	Katholiya	150
c	c	c	c		c	1	2	c	c	c	c	c	c	c	c	Chilakota	151
0	1	0	0	0	1	10	53	0	0	0	0	0	1	0	0		

**Census of India 2011- Village Directory
Amenities and Land use (As in 2009)**

Sr. No.	Name Village	Number of Non-Government Medical Amenities available.							Availability of drinking water - Yes / No							
		Charitable Non Govt. Hospital/Nursing Home.	Medical Practitioner With MBBS Degree	Medical Practitioner With Other Degree	Medical Practitioner With No Degree	Traditional Practitioner and Faith Healer	Medicine Shop	Others	Tap Water (Treated/Untreated)	Well Water (Covered / Uncovered well)	Hand Pump	Tube wells / Bore well	Spring	River / Canal	Tank / Pond / Lake	Others
1	2	32	33	34	35	36	37	38	39	40	41	42	43	44	45	46
124	Kamboi	0	0	0	0	0	0	0	No	Yes	Yes	Yes	No	No	No	No
125	Tunta Ghati	0	0	0	0	0	0	0	No	Yes	Yes	Yes	No	Yes	No	No
126	Khirkhai	0	0	0	0	0	0	0	No	Yes	Yes	Yes	No	Yes	Yes	No
127	Vateda	0	0	0	0	0	0	0	No	Yes	Yes	No	No	No	No	No
128	Palli	0	0	0	0	0	0	0	Yes	Yes	Yes	Yes	No	Yes	No	No
129	Pania	0	0	0	0	0	0	0	No	Yes	Yes	Yes	No	No	Yes	No
130	Pratappura	0	0	0	0	0	0	0	No	Yes	Yes	Yes	No	No	Yes	No
131	Parpata	0	0	0	0	0	0	0	No	Yes	Yes	Yes	No	No	Yes	No
132	Andhari	0	0	0	0	0	0	0	No	Yes	Yes	Yes	No	Yes	No	No
133	Kundha	0	0	0	0	0	0	0	No	Yes	Yes	Yes	No	Yes	No	No
134	Devdhi	0	0	0	0	0	0	0	Yes	Yes	Yes	No	No	Yes	No	No
135	Parmarna Kharkhariya	0	0	0	0	0	0	0	No	Yes	Yes	No	No	Yes	No	No
136	Chaidiya	0	0	0	0	0	0	0	No	Yes	Yes	No	No	No	No	No
137	Vislanga	0	0	0	0	0	0	0	No	Yes	Yes	No	No	Yes	No	No
138	Padola	0	0	0	0	0	0	0	No	Yes	Yes	No	No	Yes	No	No
139	Ninamana Khakhariya	0	0	2	0	0	0	0	No	Yes	Yes	No	No	Yes	No	No
140	Agara (U)	0	0	0	0	0	0	0	Yes	Yes	Yes	No	No	Yes	No	No
141	Kunlli	0	0	0	0	0	0	0	No	Yes	Yes	Yes	No	Yes	No	No
142	Manlli	0	0	0	0	0	0	0	Yes	Yes	Yes	No	Yes	No	Yes	No
143	Rai	0	0	0	0	0	0	0	Yes	Yes	Yes	Yes	Yes	No	No	No
144	Bar	0	0	0	0	0	0	0	No	Yes	Yes	No	No	No	No	No
145	Ambava	0	0	0	0	0	0	0	No	Yes	Yes	No	No	Yes	No	No
146	Patwan	0	0	0	0	0	0	0	No	Yes	Yes	No	No	Yes	No	No
147	Timba	0	0	0	0	0	0	0	No	Yes	Yes	No	No	Yes	No	No
148	Ghuntiya	0	0	0	0	0	0	0	No	Yes	Yes	No	No	Yes	No	No
149	Jada Kheriya	0	0	0	0	0	0	0	No	Yes	Yes	Yes	No	No	No	No
150	Katholiya	0	0	0	0	0	0	0	No	Yes	Yes	Yes	No	No	No	No
151	Chilakota	0	0	0	0	0	0	0	No	Yes	Yes	Yes	No	Yes	Yes	No
Block Total		0	1	17	0	0	3	0	18	149	151	80	5	73	42	0

Census of India 2011- Village Directory Amenities and Land use (As in 2009)

Availability of toilet & others Yes / No

Communication and transport facilities (If amenities available code -Yes is given except for Village Pin Code, If not available within the village, the distance range code viz; a for < 5 Kms, b for 5-10 Kms and c for 10+ kms of nearest place where facility is available is given)

47	48	49	50	51	52	53	54	55	56	57	58	59	60	2	1
Community Toilet Including Bath.	Community Toilet Excluding Bath.	Rural Sanitary Mart or Sanitary Hardware Outlet Available Near The Village.	Community Bio- gas or Recycle of Waste for Productive Use.	Post Office (PO)	Sub Post Office (SPO)	Post & Telegraph Office (P&TO)	Village Pin Code	Telephones (Land Lines)	Public Call Office (PCO)	Mobile Phone Coverage	Internet Cafes/Common Service Centre (CSC)	Private Courier Facility	Bus Service (Public & Private)	Name Village	Sr. No.
No	No	No	No	c	Yes		389140	Yes	Yes	Yes	Yes	c	Yes	Kamboi	124
No	No	No	No	c	c		389140	c	c	Yes	Yes	c	Yes	Tunta Ghati	125
No	Yes	No	No	b	Yes		389140	Yes	Yes	Yes	Yes	b	Yes	Khirkhai	126
No	No	Yes	No	a	a		389140	Yes	Yes	Yes	Yes	a	Yes	Vateda	127
No	Yes	No	No	a	a		389140	Yes	Yes	Yes	Yes	a	Yes	Palli	128
No	No	No	No	a	Yes		389140	Yes	Yes	Yes	Yes	a	Yes	Pania	129
No	Yes	Yes	No	b	b		389140	Yes	Yes	Yes	Yes	b	Yes	Pratappura	130
No	Yes	Yes	No	a	a		389140	Yes	Yes	Yes	Yes	a	Yes	Parpata	131
No	Yes	No	No	a	Yes		389140	Yes	Yes	Yes	Yes	a	Yes	Andhari	132
No	Yes	No	No	b	Yes		389140	Yes	Yes	Yes	Yes	b	Yes	Kundha	133
No	Yes	No	No	c	c		389140	Yes	Yes	Yes	Yes	c	Yes	Devdhi	134
No	No	Yes	No	c	c		389140	Yes	Yes	Yes	Yes	c	Yes	Parmarna Kharkhariya	135
No	No	No	No	c	c		389140	Yes	Yes	Yes	Yes	c	Yes	Chaidiya	136
No	No	No	No	c	c		389140	Yes	c	Yes	Yes	c	Yes	Vislanga	137
No	No	No	No	c	c		389140	Yes	c	Yes	Yes	c	Yes	Padola	138
No	Yes	No	No	c	c		389140	Yes	Yes	Yes	Yes	c	Yes	Ninamana Khakhariya	139
No	Yes	No	No	c	Yes		389140	Yes	Yes	Yes	Yes	c	Yes	Agara (U)	140
No	Yes	No	No	b	b		389140	Yes	Yes	Yes	Yes	b	Yes	Kunlli	141
No	No	No	No	b	Yes		389140	Yes	Yes	Yes	Yes	b	Yes	Manlli	142
No	No	No	No	c	Yes		389140	Yes	Yes	Yes	Yes	c	Yes	Rai	143
No	No	No	No	c	Yes		389140	Yes	Yes	Yes	Yes	c	Yes	Bar	144
No	No	No	No	b	b		389140	Yes	b	Yes	Yes	b	Yes	Ambava	145
No	No	No	No	c	c		389140	Yes	Yes	Yes	Yes	c	Yes	Patwan	146
No	No	No	No	c	c		389140	c	c	Yes	Yes	c	Yes	Timba	147
No	Yes	No	No	c	c		389140	Yes	Yes	Yes	Yes	c	Yes	Ghuntiya	148
No	Yes	No	No	c	Yes		389140	Yes	Yes	Yes	Yes	c	Yes	Jada Kheriya	149
No	No	No	No	c	c		389140	Yes	Yes	Yes	Yes	c	Yes	Katholiya	150
No	Yes	No	No	c	Yes		389152	Yes	Yes	Yes	Yes	c	Yes	Chilakota	151
0	60	16	1	1	37	0	151	121	93	151	149	0	140		

Census of India 2011- Village Directory Amenities and Land use (As in 2009)

Communication and transport facilities (If amenities available code -Yes is given except for Village Pin Code, If not available within the village, the distance range code viz; a for < 5 Kms, b for 5-10 Kms and c for 10+ kms of nearest place where facility is available is given)

Village connected to highways, village roads, banks & credit societies (If amenities available code -Yes is given, If not available within the village, the distance range code viz; a for < 5 Kms, b for 5-10 Kms and c for 10+ kms of nearest place where facility is available is given)

Sr. No.	Name Village	Railway Stations	Auto/Modified Autos	Taxis and Vans	Tractors	Cycle-Pulled Rickshaws (Manual & Machine Driven)	Carts Driven by Animals	Sea /River Ferry Service	Connected to National Highway (NH)	Connected to State Highway (SH)	Connected to Major District Road (MDR)	Connected to Others District Road	Pucca Roads	Kutchcha Roads	Water Bounded Macadam (WBM) Roads
1	2	61	62	63	64	65	66	67	68	69	70	71	72	73	74
124	Kamboi	c	Yes	Yes	Yes		Yes	c	c	c	c	Yes	Yes	Yes	Yes
125	Tunta Ghati	c	Yes	Yes	Yes		Yes	c	c	c	Yes	Yes	Yes	Yes	Yes
126	Khirkhai	b	Yes	Yes	Yes		Yes	b	Yes	b	b	Yes	Yes	Yes	Yes
127	Vateda	a	Yes	a	Yes		Yes	a	Yes	a	a	Yes	Yes	Yes	Yes
128	Palli	a	Yes	Yes	Yes		Yes	a	Yes	Yes	a	Yes	Yes	Yes	Yes
129	Pania	a	Yes	a	Yes		Yes	a	Yes	a	a	Yes	Yes	Yes	Yes
130	Pratappura	b	b	b	Yes		Yes	b	Yes	b	b	Yes	Yes	Yes	Yes
131	Parpata	a	a	a	Yes		Yes	a	a	Yes	Yes	a	Yes	Yes	Yes
132	Andhari	a	a	a	Yes		Yes	a	a	a	Yes	a	Yes	Yes	Yes
133	Kundha	b	Yes	Yes	Yes		Yes	b	b	b	b	Yes	Yes	Yes	Yes
134	Devdhi	c	Yes	Yes	Yes		Yes	c	c	c	c	Yes	Yes	Yes	Yes
135	Parmarna Kharkhariya	c	Yes	Yes	Yes		Yes	c	c	c	c	Yes	Yes	Yes	Yes
136	Chaidiya	c	c	c	Yes		Yes	c	c	c	Yes	Yes	Yes	Yes	Yes
137	Vislanga	c	c	c	Yes		Yes	c	c	c	c	Yes	Yes	Yes	Yes
138	Padola	c	c	c	Yes		Yes	c	c	c	c	Yes	Yes	Yes	Yes
139	Ninamana Khakhariya	c	Yes	Yes	Yes		Yes	c	c	c	c	Yes	Yes	Yes	Yes
140	Agara (U)	c	c	c	Yes		Yes	c	c	c	c	Yes	Yes	Yes	Yes
141	Kunlli	b	Yes	Yes	Yes		Yes	b	b	b	b	Yes	Yes	Yes	Yes
142	Manlli	b	b	b	Yes		b	b	b	b	b	Yes	Yes	Yes	Yes
143	Rai	c	Yes	Yes	Yes		Yes	c	c	c	Yes	Yes	Yes	Yes	Yes
144	Bar	c	c	c	Yes		Yes	c	c	c	Yes	Yes	Yes	Yes	Yes
145	Ambava	b	Yes	b	Yes		Yes	b	b	b	Yes	Yes	Yes	Yes	Yes
146	Patwan	c	c	c	Yes		Yes	c	c	c	c	Yes	Yes	Yes	Yes
147	Timba	c	c	c	Yes		Yes	c	c	c	c	Yes	Yes	Yes	Yes
148	Ghuntiya	c	c	c	Yes		Yes	c	c	c	c	Yes	Yes	Yes	Yes
149	Jada Kheriya	c	Yes	Yes	Yes		Yes	c	c	c	c	Yes	Yes	Yes	Yes
150	Katholiya	c	Yes	Yes	Yes		Yes	c	c	c	c	Yes	Yes	Yes	Yes
151	Chilakota	c	Yes	Yes	c		Yes	c	c	c	Yes	Yes	Yes	Yes	Yes
Block Total		2	79	69	147	0	149	0	15	24	47	133	151	151	151

Census of India 2011- Village Directory Amenities and Land use (As in 2009)

Village connected to highways, village roads, banks & credit societies (If amenities available code -Yes is given, If not available within the village , the distance range code viz; a for < 5 Kms, b for 5-10 Kms and c for 10+ kms of nearest place where facility is available is given)

Availability of miscellaneous facilities (If amenities available code - Yes is given, If not available within the village, the distance range code viz; a for < 5 Kms, b for 5-10 Kms and c for 10+ kms of nearest place where facility is available is given)

75	76	77	78	79	80	81	82	83	84	85	86	87	88	2	1
Navigable Waterway (River/Canal) (NW)	Footpaths (FP)	Commercial & Co-operative Banks	ATM	Agricultural Credit Societies	Self-Help Group (SHG)	Public Distribution System (PDS) Shop	Mandis / Regular Market	Weekly Haat	Agricultural Marketing Society	Integrated Child Development Scheme (Nutritional Centres)	Anganwadi Centre (Nutritional Centres)	Others (Nutritional Centres)	ASHA (Accredited Social Health Activist)	Name Village	Sr. No.
c	Yes	c	c	c	Yes	Yes	c	c	c	c	Yes	Yes	Yes	Kamboi	124
c	Yes	c	c	c	Yes	Yes	c	c	c	c	Yes	Yes	Yes	Tunta Ghati	125
b	Yes	b	b	b	Yes	Yes	b	b	b	b	Yes	Yes	Yes	Khirkhai	126
a	Yes	a	a	a	Yes	a	a	a	a	a	Yes	Yes	Yes	Vateda	127
a	Yes	Yes	a	a	Yes	Yes	a	a	a	a	Yes	Yes	Yes	Palli	128
a	Yes	a	a	a	Yes	a	a	a	a	a	Yes	Yes	Yes	Pania	129
b	Yes	b	b	b	Yes	Yes	b	b	b	b	Yes	Yes	Yes	Pratappura	130
a	Yes	a	a	a	Yes	a	a	a	a	a	Yes	Yes	Yes	Parpata	131
a	Yes	a	a	a	Yes	Yes	a	a	a	a	Yes	Yes	Yes	Andhari	132
b	Yes	b	b	b	Yes	b	b	b	b	b	Yes	Yes	Yes	Kundha	133
c	Yes	Yes	c	c	Yes	c	c	c	c	c	Yes	Yes	Yes	Devdhi	134
c	Yes	c	c	c	Yes	Yes	c	c	c	c	Yes	Yes	Yes	Parmarna Kharkhariya	135
c	Yes	c	c	c	Yes	Yes	c	c	c	c	Yes	Yes	Yes	Chaidiya	136
c	Yes	c	c	c	Yes	Yes	c	c	c	c	Yes	Yes	Yes	Vislanga	137
c	Yes	c	c	c	Yes	c	c	c	c	c	Yes	Yes	Yes	Padola	138
c	Yes	c	c	c	Yes	Yes	c	c	c	c	Yes	Yes	Yes	Ninamana Khakhariya	139
c	Yes	c	c	c	Yes	Yes	c	c	c	c	Yes	Yes	Yes	Agara (U)	140
b	Yes	b	b	b	Yes	Yes	b	b	b	b	Yes	Yes	Yes	Kunlli	141
b	Yes	b	b	Yes	Yes	Yes	b	b	b	b	Yes	Yes	Yes	Manlli	142
c	Yes	c	c	c	Yes	Yes	c	c	c	c	Yes	Yes	Yes	Rai	143
c	Yes	c	c	c	Yes	Yes	c	c	c	c	Yes	Yes	Yes	Bar	144
b	Yes	b	b	b	Yes	b	b	b	b	b	Yes	Yes	Yes	Ambava	145
c	Yes	c	c	c	Yes	Yes	c	c	c	c	Yes	Yes	Yes	Patwan	146
c	Yes	c	c	c	Yes	c	c	c	c	c	Yes	Yes	Yes	Timba	147
c	Yes	c	c	c	Yes	c	c	c	c	c	Yes	Yes	Yes	Ghuntiya	148
c	Yes	c	c	c	Yes	Yes	c	c	c	c	Yes	Yes	Yes	Jada Kheriya	149
c	Yes	c	c	c	Yes	Yes	c	c	c	c	Yes	Yes	Yes	Katholiya	150
c	Yes	c	c	Yes	Yes	Yes	c	c	c	c	Yes	Yes	Yes	Chilakota	151
0	151	7	0	6	148	73	1	0	0	0	151	151	146		

Census of India 2011- Village Directory Amenities and Land use (As in 2009)

Availability of miscellaneous facilities (If amenities available code -
Yes is given, If not available within the village, the distance range
code viz; a for < 5 Kms, b for 5-10 Kms and c for 10+ kms of
nearest place where facility is available is given)

Availability of electricity (Yes/No)

Sr. No.	Name Village	Community Centre With/ Without TV	Sports Field	Sports Club / Recreation Centre	Cinema / Video Hall	Public Library	Public Reading Room	Newspaper Supply	Assembly Polling Station	Birth & Death Registration Office	Power Supply for Domestic Use (ED)	Power Supply for Agricultural Use (EAG)	Power Supply for Commercial Use (EC)	Power Supply for All Uses (EA)
1	2	89	90	91	92	93	94	95	96	97	98	99	100	101
124	Kamboi	Yes	c	c	c	c	c	Yes	Yes	Yes	Yes	Yes	Yes	Yes
125	Tunta Ghati	Yes	c	c	c	c	c	Yes	Yes	Yes	Yes	Yes	Yes	Yes
126	Khirkhai	Yes	Yes	b	c	b	b	b	Yes	Yes	Yes	Yes	Yes	Yes
127	Vateda	Yes	a	a	c	a	a	Yes	Yes	Yes	Yes	Yes	Yes	Yes
128	Palli	Yes	a	a	c	a	a	Yes	Yes	Yes	Yes	Yes	Yes	Yes
129	Pania	Yes	a	a	c	a	a	a	Yes	Yes	Yes	Yes	Yes	Yes
130	Pratappura	Yes	b	b	c	b	b	Yes	Yes	Yes	Yes	Yes	Yes	Yes
131	Parpata	a	a	a	c	a	a	Yes	Yes	Yes	Yes	Yes	Yes	Yes
132	Andhari	Yes	a	a	c	a	a	Yes	Yes	Yes	Yes	Yes	Yes	Yes
133	Kundha	Yes	b	b	c	b	b	Yes	Yes	Yes	Yes	Yes	Yes	Yes
134	Devdhi	Yes	c	c	c	c	c	Yes	Yes	Yes	Yes	Yes	Yes	Yes
135	Parmarna Kharkhariya	c	c	c	c	c	c	Yes	Yes	Yes	Yes	Yes	Yes	Yes
136	Chaidiya	c	c	c	c	c	c	Yes	Yes	Yes	Yes	Yes	Yes	Yes
137	Vislanga	c	c	c	c	c	c	c	Yes	Yes	Yes	Yes	Yes	Yes
138	Padola	Yes	c	c	c	c	c	Yes	Yes	Yes	Yes	Yes	Yes	Yes
139	Ninamana Khakhariya	Yes	c	c	c	c	c	Yes	Yes	Yes	Yes	Yes	Yes	Yes
140	Agara (U)	Yes	Yes	c	c	c	c	Yes	Yes	Yes	Yes	Yes	Yes	Yes
141	Kunlli	b	Yes	b	c	b	b	b	Yes	Yes	Yes	Yes	Yes	Yes
142	Manlli	b	b	b	c	b	b	Yes	Yes	Yes	Yes	Yes	Yes	Yes
143	Rai	c	Yes	c	c	c	c	Yes	Yes	Yes	Yes	Yes	Yes	Yes
144	Bar	c	c	c	c	c	c	Yes	Yes	Yes	Yes	Yes	Yes	Yes
145	Ambava	b	b	b	b	b	b	Yes	Yes	Yes	Yes	Yes	Yes	Yes
146	Patwan	c	c	c	c	c	c	Yes	Yes	Yes	Yes	Yes	Yes	Yes
147	Timba	c	c	c	c	c	c	Yes	Yes	Yes	Yes	Yes	Yes	Yes
148	Ghuntiya	Yes	c	c	c	c	c	Yes	Yes	Yes	Yes	Yes	Yes	Yes
149	Jada Kheriya	Yes	c	c	c	c	c	Yes	Yes	Yes	Yes	Yes	Yes	Yes
150	Katholiya	Yes	Yes	c	c	c	c	Yes	Yes	Yes	Yes	Yes	Yes	Yes
151	Chilakota	c	c	c	c	c	c	c	Yes	c	Yes	Yes	Yes	Yes
Block Total		82	10	0	0	0	0	129	151	150	151	151	151	151

Census of India 2011- Village Directory Amenities and Land use (As in 2009)

Land Use

Nearest Town

Area under different types of land use
(in hectares rounded up to one decimal place)

Name	Distance Range Code i.e. a for < 5 Kms, b for 5-10 Kms & c for 10+ kms.	Forests	Area Under Non-Agricultural Uses	Barren and Un-Cultivable Land	Permanent Pastures and Other Grazing Lands	Land Under Miscellaneous Tree Crops etc.	Culturable Waste Land	Name Village	Sr. No.
102	103	104	105	106	107	108	109	2	1
LIMKHEDA	c	410	8	0	8.1	0	0	Kamboi	124
LIMKHEDA	c	45.8	0	7	2.2	0	24.2	Tunta Ghati	125
LIMKHEDA	b	134	15	85	29	10.3	0	Khirkhai	126
LIMKHEDA	a	190.7	8	0	5.5	0	0	Vateda	127
LIMKHEDA	a	130	8	218	32	4.2	0	Palli	128
LIMKHEDA	a	43	11	0	12	5.6	0	Pania	129
LIMKHEDA	b	40	3.5	0	40	0	0	Pratappura	130
LIMKHEDA	a	240	10	100	20	2	0	Parpata	131
LIMKHEDA	a	205	20.3	42	0	0	0	Andhari	132
LIMKHEDA	b	70	4	6	4	5.9	0	Kundha	133
LIMKHEDA	c	0	5	6	11.9	0	0	Devdhi	134
LIMKHEDA	c	270	3.2	6	30.1	1.6	0	Parmarna Kharkhariya	135
LIMKHEDA	c	262.5	12.4	0	30.2	0	0	Chaidiya	136
LIMKHEDA	c	110	20	10	60	10	0	Vislanga	137
LIMKHEDA	c	0	5.2	0	6	4	0	Padola	138
LIMKHEDA	c	0	2.5	0	38.9	0	0	Ninamana Khakhariya	139
LIMKHEDA	c	38	8	95	60.7	5	0	Agara (U)	140
LIMKHEDA	b	90.7	6.4	50.2	0	0	0	Kunlli	141
LIMKHEDA	b	279.5	10	9.5	102.4	0	40	Manlli	142
LIMKHEDA	c	330	6	25	7	4	9.9	Rai	143
LIMKHEDA	c	128	38	8	78	10.4	0	Bar	144
LIMKHEDA	b	210	9	36.4	66.4	0	0	Ambava	145
LIMKHEDA	c	50.8	7.1	37.7	10.5	6.5	0	Patwan	146
LIMKHEDA	c	130.3	8.9	3	12.2	14.2	0	Timba	147
LIMKHEDA	c	0	8	210.7	10.9	0	0	Ghuntiya	148
LIMKHEDA	c	40	25	20	56	10	0	Jada Kheriya	149
LIMKHEDA	c	0	3.1	13	3	4.2	0	Katholiya	150
DOHAD	c	640	10	429.4	23.3	5.9	0	Chilakota	151
0	0	16845	1259.7	3173.5	1766	388	379.1		

Census of India 2011- Village Directory Amenities and Land use (As in 2009)

Land Use															
Sr. No.	Name Village	Area under different types of land use (in hectares rounded up to one decimal place)										Area irrigated by source (in hectare).			Name of three most important commodities manufactured
		Fallow Lands Other Than Current Fallows	Current Fallows	Net Area Sown	Total Irrigated Land Area	Total Un-irrigated Land Area	Canals (C)	Wells/Tube-Wells (W/TW)	Tanks/Lakes (T/L)	Water Falls (WF)	Others (O)	First	Second	Third	
1	2	110	111	112	113	114	115	116	117	118	119	120	121	122	
124	Kamboi	0	0	361	58	303	0	43	15	0	0				
125	Tunta Ghati	0	0	59	9	50	0	9	0	0	0				
126	Khirkhai	69	0	435	180	255	0	180	0	0	0				
127	Vateda	11.9	21.8	101.6	5	96.6	0	5	0	0	0				
128	Palli	0	0	275	175	100	0	136	0	0	39				
129	Pania	20	0	559	35	524	0	35	0	0	0				
130	Pratappura	0	52	854	230	624	0	135	90	0	5				
131	Parpata	0	0	117.5	35	82.5	0	20	10	0	5				
132	Andhari	0	0	283	112	171	0	80	0	0	32				
133	Kundha	0	0	629	63	566	9	54	0	0	0				
134	Devdhi	0	0	84	10	74	0	10	0	0	0				
135	Parmarna Kharkhariya	0	70.3	220.7	128	92.7	0	128	0	0	0				
136	Chaidiya	0	0	333.3	100.4	233	0	90.4	0	0	10				
137	Vislanga	0	0	165	15	150	2	13	0	0	0				
138	Padola	0	0	40	20	20	0	10	0	0	10				
139	Ninamana Khakhariya	2	2	120.8	40	80.8	0	40	0	0	0				
140	Agara (U)	23.4	0	505	12	493	0	12	0	0	0				
141	Kunlli	0	0	280.2	60	220.2	4	56	0	0	0				
142	Manlli	20	0	756.8	99	657.8	0	72	17	0	10				
143	Rai	2	53	715	230	485	0	210	0	0	20				
144	Bar	0	0	246	122	124	0	112	0	0	10				
145	Ambava	0	0	300.1	70	230.1	0	60	0	0	10				
146	Patwan	0	0	196.9	60	136.9	0	50	0	0	10				
147	Timba	0	0	144.1	26	118.2	0	21	0	0	5				
148	Ghuntiya	0	16.4	92.1	2	90.1	0	2	0	0	0				
149	Jada Kheriya	679.6	63	449	45	404	0	35	10	0	0				
150	Katholiya	3	0	449	87	362	0	87	0	0	0				
151	Chilakota	0	0	1269.2	420	849.2	0	236	124	10	50				
Block Total		1326.5	655.2	33682.9	8752.7	24930.4	237.1	6704.6	537	46					

TALUKA/C.D.BLOCK

DOHAD

(C) Alphabetical List of Villages (Dohad Taluka)

Sr. No.	Name of Village	2011 Census Location Code Number	2001 Census Location Code Number	Sr. No.	Name of Village	2011 Census Location Code Number	2001 Census Location Code Number
1	2	3	4	1	2	3	4
1	Agawada	519474	01310000	40	Kheng	519442	01306800
2	Bandibar	519462	01308800	41	Kherdi	519408	01303400
3	Bavka	519452	01307800	42	Khodva	519399	01302500
4	Bhambhori	519436	01306200	43	Khut Kheda	519438	01306400
5	Bhathiwada	519395	01302100	44	Kotda Bujarg	519416	01304200
6	Bhutodi	519467	01309300	45	Kotda Khurd	519422	01304800
7	Bordi Inami	519420	01304600	46	Lilar	519458	01308400
8	Bordi Khurd	519419	01304500	47	Limdabara	519463	01308900
9	Borkheda	519457	01308300	48	Mandavav	519424	01305000
10	Borwani	519402	01302800	49	Moti Kharaj	519449	01307500
11	Brahmkheda	519455	01308100	50	Moti Lachheli	519470	01309600
12	Chandawada	519453	01307900	51	Muwalia	519429	01305500
13	Chandwana	519460	01308600	52	Naghrala	519450	01307600
14	Chhapri	519404	01303000	53	Nani Kharaj	519456	01308200
15	Chhayani	519394	01302000	54	Nani Lachheli	519469	01309500
16	Chosala	519392	01301800	55	Nasirpur	519432	01305800
17	Dasla	519468	01309400	56	Navagam	519411	01303700
18	Delsar	519406	01303200	57	Nimnalia	519431	01305700
19	Dhamarda	519423	01304900	58	Punsri	519433	01305900
20	Doki	519391	01301700	59	Rabdai	519430	01305600
21	Dungarpur	519425	01305100	60	Rachharda	519443	01306900
22	Dungra	519390	01301600	61	Rajpur	519407	01303300
23	Gadoi	519451	01307700	62	Ramdungara	519475	
24	Gamla	519448	01307400	63	Rampura	519401	01302700
25	Gundi Kheda	519439	01306500	64	Ranapur Bujarg	519409	01303500
26	Himala	519440	01306600	65	Ranapur Khurd	519410	01303600
27	Itawa	519445	01307100	66	Ravali Kheda	519412	01303800
28	Jalat	519434	01306000	67	Rentiya	519398	01302400
29	Jekot	519400	01302600	68	Rozam	519428	01305400
30	Junapani	519417	01304300	69	Sakarda	519396	01302200
31	Kali Talai	519427	01305300	70	Salapada	519413	01303900
32	Karamchandnu Khedun	519421	01304700	71	Simaliya Khurd	519472	01309800
33	Kathla	519461	01308700	72	Tanachhiya	519418	01304400
34	Katwara	519459	01308500	73	Tanda	519415	01304100
35	Khajuri	519403	01302900	74	Tarvadia Himat	519437	01306300
36	Khangela	519466	01309200	75	Tarvadiya Bhau	519447	01307300
37	Khapariya	519473	01309900	76	Tarvadiya Vaja	519446	01307200
38	Kharod	519397	01302300	77	Timarda	519444	01307000
39	Kharoda	519393	01301900	78	Uchavaniya	519464	01309000

Sr. No.	Name of Village	2011 Census Location Code Number	2001 Census Location Code Number
1	2	3	4
79	Udar	519441	01306700
80	Ukardi	519426	01305200
81	Usarvan (Part)	519405	01303100
82	Vadbara	519465	01309100
83	Vanbhor	519435	01306100

Sr. No.	Name of Village	2011 Census Location Code Number	2001 Census Location Code Number
1	2	3	4
84	Vankiya	519471	01309700
85	Vijagadh	519454	01308000
86	Zari Khurd	519414	01304000

Census of India 2011- Village Directory Amenities and Land use (As in 2009)

Number of educational amenities available. (If not available within the village, the distance range code viz; a for < 5 Kms, b for 5-10 Kms and c for 10+ kms of nearest place where facility is available is given).

Sr. No.	Name Village	Location Code No.	Total Area of The Village (In Hectares Rounded Up to One Decimal Place)	Total Population (2011 Census)	Number of Households (2011 Census)	Pre-Primary School (PP)	Primary School (P)	Middle School (M)	Secondary School (S)	Senior Secondary School (SS)	Degree College of Arts Science & Commerce (ASC)	Engineering College (EC)	Medical College (MC)	Management Institute (MI)
1	2	3	4	5	6	7	8	9	10	11	12	13	14	15
CD Block:-Dohad (0172)														
1	Dungra	519390	512.6	2551	370	c	2		c	c	c	c	c	c
2	Doki	519391	390.7	2030	292	b	1		b	b	b	b	b	c
3	Chosala	519392	1428.3	6911	1020	c	5		1	c	c	c	c	c
4	Kharoda	519393	3502	12254	1725	b	6		1	b	b	b	b	c
5	Chhayana	519394	116.3	746	103	b	1		b	b	b	b	b	c
6	Bhathiwada	519395	1234.9	7394	1088	b	5		3	b	b	b	b	c
7	Sakarda	519396	455.8	1162	184	b	1		b	b	b	b	b	c
8	Kharod	519397	1294	6459	928	b	5		1	b	b	b	b	c
9	Rentiya	519398	1020.9	5448	808	b	1		b	b	b	b	b	c
10	Khodva	519399	993.5	2447	382	a	1		a	a	a	a	a	c
11	Jekot	519400	996.5	2763	426	c	4		1	c	c	c	c	c
12	Rampura	519401	607.9	1159	150	b	2		b	b	b	b	b	c
13	Borwani	519402	1105.8	5574	810	b	2		1	b	b	b	b	c
14	Khajuri	519403	283.4	1495	254	b	1		b	b	b	b	b	c
15	Chhapri	519404	561.5	5580	877	a	2		a	a	a	a	a	c
16	Usarvan (Part)	519405	264	2142	335	b	3		b	b	b	b	b	c
17	Delsar	519406	159.2	4435	710	a	1		1	a	a	a	a	c
18	Rajpur	519407	326.4	2570	391	b	1		b	b	b	b	b	c
19	Kherdi	519408	1150.3	6463	1031	b	4		1	1	b	b	b	c
20	Ranapur Bujarg	519409	207.2	1241	191	b	3		b	b	b	b	b	c
21	Ranapur Khurd	519410	502.7	3332	514	b	2		b	b	b	b	b	c
22	Navagam	519411	1721.4	6544	1158	c	3		1	c	c	c	c	c
23	Ravali Kheda	519412	443.2	1069	166	c	1		c	c	c	c	c	c
24	Salapada	519413	527.8	1647	194	c	2		a	b	c	c	c	c
25	Zari Khurd	519414	775.3	3322	457	c	2		a	b	c	c	c	c
26	Tanda	519415	372.2	1695	280	c	2		1	a	c	c	c	c
27	Kotda Bujarg	519416	321.9	1361	189	b	2		b	b	b	b	b	c
28	Junapani	519417	493.8	1657	240	c	1		1	c	c	c	c	c
29	Tanachhiya	519418	687.1	3707	492	c	3		c	c	c	c	c	c
30	Bordi Khurd	519419	487.2	2446	451	b	2		b	b	b	b	b	c
31	Bordi Inami	519420	209.6	2634	413	b	1		b	b	b	b	b	c

Census of India 2011- Village Directory Amenities and Land use (As in 2009)

Number of educational amenities available. (If not available within the village, the distance range code viz; a for < 5 Kms, b for 5-10 Kms and c for 10+ kms of nearest place where facility is available is given).

Number of Medical Amenities available. (If not available within the village, the distance range code viz; a for < 5 Kms, b for 5-10 Kms and c for 10+ kms of nearest place where facility is available is given).

16	17	18	19	20	21	22	23	24	25	26	27	28	29	30	31	Name Village	Sr. No.
Polytechnic (Pt)	Vocational Training School /ITI	Non-Formal Training Centre (NFTC)	Special School for Disabled (SSD)	Others (Specify)	Community Health Centre (CHC)	Primary Health Centre (PHC)	Primary Health Sub Centre (PHS)	Maternity and Child Welfare Centre (MCW)	T.B. Clinic (TBC)	Hospital-Allopathic (HA)	Hospital-Alternative Medicine (HO)	Dispensary (D)	Veterinary Hospital (VH)	Mobile Health Clinic (MHC)	Family Welfare Centre (FWC)		
c	c	c	c		c	c	1	c	c	c	c	c	c	c	c	Dungra	1
b	b	b	b		b	b	b	b	b	b	b	b	b	b	b	Doki	2
c	c	c	c		c	b	1	c	c	c	c	c	c	c	c	Chosala	3
b	b	b	b		b	1	2	b	b	b	b	b	b	b	b	Kharoda	4
b	b	b	b		b	b	b	b	b	b	b	b	b	b	b	Chhayan	5
b	b	b	b		b	1	1	b	b	b	b	b	b	b	b	Bhathiwada	6
b	b	b	b		b	a	a	b	b	b	b	b	b	b	b	Sakarda	7
b	b	b	b		b	b	b	b	b	b	b	b	b	b	b	Kharod	8
b	b	b	b		b	b	1	b	b	b	b	b	b	b	b	Rentiya	9
a	a	a	a		a	a	1	a	a	a	a	a	a	a	a	Khodva	10
c	c	c	c		c	1	1	c	c	c	c	c	c	c	c	Jekot	11
b	b	b	b		a	a	a	a	a	a	b	a	a	a	a	Rampura	12
b	b	b	b		b	1	1	b	b	b	b	b	b	b	b	Borwani	13
b	b	b	b		b	b	b	b	b	b	b	b	b	b	b	Khajuri	14
a	a	a	a		a	a	1	a	a	a	a	a	a	a	a	Chhapri	15
b	b	b	b		b	b	1	b	b	b	b	b	b	b	b	Usarvan (Part)	16
a	a	a	a		a	a	a	a	a	a	a	a	a	a	a	Delsar	17
b	b	b	b		b	b	b	b	b	b	b	b	b	b	b	Rajpur	18
b	b	b	b		b	b	1	b	b	b	b	b	b	b	b	Kherdi	19
b	b	b	b		b	b	1	b	b	b	b	b	b	b	b	Ranapur Bujarg	20
b	b	b	b		b	b	b	b	b	b	b	b	b	b	b	Ranapur Khurd	21
c	c	c	c		c	a	1	a	a	c	c	c	c	c	c	Navagam	22
c	c	c	c		c	c	c	c	c	c	c	c	c	c	c	Ravali Kheda	23
c	c	c	c		c	b	a	c	c	c	c	b	b	c	c	Salapada	24
c	c	c	c		c	b	a	c	c	c	c	c	c	c	c	Zari Khurd	25
c	c	c	c		c	a	1	c	c	c	c	c	b	c	c	Tanda	26
b	b	b	b		b	b	b	b	b	b	b	b	b	b	b	Kotda Bujarg	27
c	c	c	c		c	c	c	c	c	c	c	c	c	c	c	Junapani	28
c	c	c	c		c	a	c	c	c	c	c	c	c	c	c	Tanachhiya	29
b	b	b	b		b	b	1	b	b	b	b	b	b	b	b	Bordi Khurd	30
b	b	b	b		b	b	1	b	b	b	b	b	b	b	b	Bordi Inami	31

**Census of India 2011- Village Directory
Amenities and Land use (As in 2009)**

Sr. No.	Name Village	Number of Non-Government Medical Amenities available.							Availability of drinking water - Yes / No							
		Charitable Non Govt. Hospital/Nursing Home.	Medical Practitioner With MBBS Degree	Medical Practitioner With Other Degree	Medical Practitioner With No Degree	Traditional Practitioner and Faith Healer	Medicine Shop	Others	Tap Water (Treated/Untreated)	Well Water (Covered / Uncovered well)	Hand Pump	Tube wells / Bore well	Spring	River / Canal	Tank / Pond / Lake	Others
1	2	32	33	34	35	36	37	38	39	40	41	42	43	44	45	46
1	Dungra	0	0	0	0	0	0	0	Yes	Yes	Yes	No	No	No	No	No
2	Doki	0	0	0	0	0	0	0	Yes	Yes	Yes	No	No	Yes	No	No
3	Chosala	0	0	0	0	0	0	0	Yes	Yes	Yes	No	No	Yes	No	No
4	Kharoda	0	0	1	0	0	0	0	Yes	No	Yes	Yes	No	Yes	Yes	No
5	Chhayan	0	0	0	0	0	0	0	Yes	Yes	No	No	No	No	No	No
6	Bhathiwada	0	0	0	0	0	0	0	Yes	No	Yes	Yes	No	No	No	No
7	Sakarda	0	0	0	0	0	0	0	Yes	Yes	Yes	No	No	No	Yes	No
8	Kharod	0	0	0	0	0	0	0	Yes	Yes	Yes	No	No	Yes	Yes	No
9	Rentiya	0	0	0	0	0	0	0	Yes	Yes	Yes	No	No	Yes	No	No
10	Khodva	0	0	0	0	0	0	0	Yes	Yes	Yes	No	No	No	No	No
11	Jekot	0	0	0	0	0	0	0	Yes	No	Yes	Yes	No	Yes	No	No
12	Rampura	0	0	0	0	0	0	0	Yes	Yes	Yes	No	No	No	No	No
13	Borwani	0	0	0	0	0	0	0	Yes	Yes	Yes	No	No	No	Yes	No
14	Khajuri	0	0	0	0	0	0	0	Yes	Yes	Yes	No	No	No	No	No
15	Chhapri	0	0	0	0	0	0	0	Yes	Yes	Yes	No	No	No	No	No
16	Usarvan (Part)	0	0	0	0	0	0	0	Yes	Yes	Yes	No	No	No	No	No
17	Delsar	0	0	0	0	0	0	0	Yes	Yes	Yes	No	No	No	Yes	No
18	Rajpur	0	0	0	0	0	0	0	Yes	Yes	Yes	No	No	No	No	No
19	Kherdi	0	0	0	0	0	0	0	Yes	Yes	Yes	No	No	No	Yes	No
20	Ranapur Bujarg	0	0	0	0	0	0	0	Yes	Yes	Yes	Yes	No	Yes	Yes	No
21	Ranapur Khurd	0	0	0	0	0	0	0	Yes	Yes	Yes	Yes	No	Yes	Yes	No
22	Navagam	0	0	0	0	0	1	0	Yes	Yes	Yes	No	No	Yes	Yes	No
23	Ravali Kheda	0	0	0	0	0	0	0	Yes	Yes	Yes	Yes	No	Yes	Yes	No
24	Salapada	0	0	0	0	0	0	0	Yes	Yes	Yes	No	No	No	No	No
25	Zari Khurd	0	0	0	0	0	0	0	Yes	Yes	Yes	No	No	Yes	Yes	No
26	Tanda	0	0	1	0	0	0	0	Yes	Yes	Yes	Yes	No	No	No	No
27	Kotda Bujarg	0	0	0	0	0	0	0	Yes	Yes	Yes	Yes	No	Yes	Yes	No
28	Junapani	0	0	0	0	0	0	0	Yes	Yes	Yes	No	No	Yes	No	No
29	Tanachhiya	0	0	0	0	0	0	0	Yes	Yes	Yes	Yes	No	No	Yes	No
30	Bordi Khurd	0	0	0	0	0	0	0	Yes	Yes	Yes	Yes	No	No	Yes	No
31	Bordi Inami	0	0	0	0	0	0	0	Yes	Yes	Yes	Yes	No	No	Yes	No

Census of India 2011- Village Directory Amenities and Land use (As in 2009)

Availability of toilet & others Yes / No

Communication and transport facilities (If amenities available code -Yes is given except for Village Pin Code, If not available within the village, the distance range code viz; a for < 5 Kms, b for 5-10 Kms and c for 10+ kms of nearest place where facility is available is given)

47	48	49	50	51	52	53	54	55	56	57	58	59	60	2	1
Community Toilet Including Bath.	Community Toilet Excluding Bath.	Rural Sanitary Mart or Sanitary Hardware Outlet Available Near The Village.	Community Bio- gas or Recycle of Waste for Productive Use.	Post Office (PO)	Sub Post Office (SPO)	Post & Telegraph Office (P&TO)	Village Pin Code	Telephones (Land Lines)	Public Call Office (PCO)	Mobile Phone Coverage	Internet Cafes/Common Service Centre (CSC)	Private Courier Facility	Bus Service (Public & Private)	Name Village	Sr. No.
No	No	No	No	c	c		389151	Yes	c	Yes	c	c	Yes	Dungra	1
No	No	No	No	b	b		389151	Yes	b	Yes	Yes	b	Yes	Doki	2
No	Yes	No	No	c	Yes		389151	Yes	c	Yes	Yes	c	Yes	Chosala	3
No	Yes	No	No	b	Yes		389151	Yes	Yes	Yes	Yes	b	Yes	Kharoda	4
No	Yes	No	No	b	Yes		389180	Yes	b	Yes	Yes	b	Yes	Chhayan	5
No	No	No	No	b	b		389151	Yes	Yes	Yes	Yes	b	Yes	Bhathiwada	6
No	No	No	No	b	b		389151	Yes	b	Yes	Yes	b	Yes	Sakarda	7
No	No	No	No	b	Yes		389151	Yes	b	Yes	Yes	b	Yes	Kharod	8
No	No	No	No	b	Yes		389151	Yes	b	Yes	Yes	b	Yes	Rentiya	9
No	No	No	No	c	c		389151	Yes	c	Yes	c	c	Yes	Khodva	10
No	No	No	No	c	Yes		389151	Yes	c	Yes	Yes	c	Yes	Jekot	11
No	No	No	No	b	b		389151	Yes	b	Yes	Yes	b	Yes	Rampura	12
No	No	No	No	b	b		389151	Yes	b	Yes	Yes	b	Yes	Borwani	13
No	No	No	No	b	b		389151	Yes	b	Yes	b	b	Yes	Khajuri	14
No	No	No	No	a	a		389151	Yes	Yes	Yes	Yes	a	Yes	Chhapri	15
No	No	No	No	b	b		389151	Yes	b	Yes	Yes	b	Yes	Usarvan (Part)	16
No	No	Yes	No	a	a		389151	Yes	Yes	Yes	Yes	a	Yes	Delsar	17
No	No	No	No	b	b		389151	Yes	b	Yes	Yes	b	Yes	Rajpur	18
No	No	Yes	No	b	Yes		389151	Yes	Yes	Yes	Yes	b	Yes	Kherdi	19
No	No	No	No	b	b		389151	Yes	b	Yes	Yes	b	Yes	Ranapur Bujarg	20
No	Yes	No	No	b	b		389151	Yes	b	Yes	Yes	b	Yes	Ranapur Khurd	21
No	Yes	No	No	c	Yes		389151	Yes	Yes	Yes	Yes	c	Yes	Navagam	22
No	No	No	No	c	c		389151	Yes	Yes	Yes	Yes	c	Yes	Ravali Kheda	23
No	No	No	No	c	c		389151	Yes	c	Yes	Yes	c	Yes	Salapada	24
No	No	No	No	c	c		389151	Yes	c	Yes	Yes	c	Yes	Zari Khurd	25
No	No	No	No	c	Yes		389151	Yes	Yes	Yes	Yes	c	Yes	Tanda	26
No	No	Yes	Yes	b	b		389151	Yes	Yes	Yes	Yes	b	Yes	Kotda Bujarg	27
No	No	No	No	c	c		389151	Yes	Yes	Yes	c	c	Yes	Junapani	28
No	Yes	Yes	Yes	c	c		389151	Yes	c	Yes	Yes	c	Yes	Tanachhiya	29
No	No	Yes	No	b	Yes		389151	Yes	Yes	Yes	Yes	b	Yes	Bordi Khurd	30
No	Yes	Yes	No	b	c		389151	Yes	Yes	Yes	Yes	b	Yes	Bordi Inami	31

Census of India 2011- Village Directory Amenities and Land use (As in 2009)

Communication and transport facilities (If amenities available code -Yes is given except for Village Pin Code, If not available within the village, the distance range code viz; a for < 5 Kms, b for 5-10 Kms and c for 10+ kms of nearest place where facility is available is given)

Village connected to highways, village roads, banks & credit societies (If amenities available code -Yes is given, If not available within the village, the distance range code viz; a for < 5 Kms, b for 5-10 Kms and c for 10+ kms of nearest place where facility is available is given)

Sr. No.	Name Village	Railway Stations	Auto/Modified Autos	Taxis and Vans	Tractors	Cycle-Pulled Rickshaws (Manual & Machine Driven)	Carts Driven by Animals	Sea /River Ferry Service	Connected to National Highway (NH)	Connected to State Highway (SH)	Connected to Major District Road (MDR)	Connected to Others District Road	Pucca Roads	Kutchcha Roads	Water Bounded Macadam (WBM) Roads
1	2	61	62	63	64	65	66	67	68	69	70	71	72	73	74
1	Dungra	c	c	c	Yes		c	c	c	c	c	Yes	Yes	Yes	c
2	Doki	b	b	b	b		b	b	b	Yes	c	Yes	Yes	Yes	b
3	Chosala	c	Yes	c	Yes		Yes	c	c	c	c	Yes	Yes	Yes	c
4	Kharoda	b	Yes	b	Yes		Yes	b	b	b	Yes	c	Yes	b	b
5	Chhayan	b	b	b	b		b	b	b	b	b	Yes	Yes	Yes	b
6	Bhathiwada	b	b	b	b		b	b	b	b	b	Yes	Yes	Yes	Yes
7	Sakarda	b	Yes	b	Yes		Yes	b	b	b	a	Yes	b	Yes	b
8	Kharod	b	b	b	b		b	b	b	Yes	c	Yes	Yes	Yes	b
9	Rentiya	Yes	b	b	Yes		b	b	b	Yes	b	b	Yes	Yes	b
10	Khodva	c	c	c	c		c	c	c	c	b	Yes	Yes	Yes	Yes
11	Jekot	Yes	c	c	Yes		c	c	Yes	c	c	c	Yes	Yes	c
12	Rampura	b	b	b	Yes		Yes	b	b	b	c	c	Yes	Yes	b
13	Borwani	b	b	b	b		Yes	b	b	b	b	Yes	Yes	Yes	Yes
14	Khajuri	b	b	b	b		Yes	b	b	b	b	Yes	Yes	b	b
15	Chhapri	a	a	a	a		a	a	a	Yes	Yes	a	Yes	Yes	a
16	Usarvan (Part)	b	b	b	b		b	b	b	Yes	b	Yes	Yes	Yes	b
17	Delsar	a	a	a	Yes		Yes	a	a	a	a	Yes	Yes	Yes	a
18	Rajpur	b	b	b	Yes		Yes	b	b	b	b	Yes	Yes	Yes	b
19	Kherdi	b	b	b	Yes		Yes	b	b	b	b	Yes	Yes	Yes	b
20	Ranapur Bujarg	b	b	b	b		b	b	b	b	b	Yes	Yes	Yes	Yes
21	Ranapur Khurd	b	b	b	b		b	b	b	b	Yes	Yes	Yes	b	b
22	Navagam	c	c	Yes	Yes		Yes	c	c	c	Yes	Yes	Yes	Yes	c
23	Ravali Kheda	c	c	c	Yes		c	c	c	c	c	Yes	Yes	Yes	Yes
24	Salapada	c	c	c	Yes		c	c	c	c	c	Yes	Yes	Yes	Yes
25	Zari Khurd	c	c	c	Yes		Yes	c	c	c	c	Yes	Yes	Yes	Yes
26	Tanda	c	c	Yes	Yes		Yes	c	c	c	c	c	Yes	Yes	Yes
27	Kotda Bujarg	b	Yes	Yes	b		b	b	b	b	b	Yes	Yes	Yes	Yes
28	Junapani	c	c	c	Yes		Yes	c	c	c	b	Yes	Yes	Yes	c
29	Tanachhiya	c	Yes	c	Yes		Yes	c	c	c	Yes	Yes	Yes	Yes	Yes
30	Bordi Khurd	Yes	Yes	Yes	Yes		Yes	b	b	b	Yes	Yes	Yes	Yes	b
31	Bordi Inami	b	Yes	b	Yes		Yes	b	b	b	b	Yes	Yes	Yes	Yes

Census of India 2011- Village Directory Amenities and Land use (As in 2009)

Village connected to highways, village roads, banks & credit societies (If amenities available code -Yes is given, If not available within the village, the distance range code viz; a for < 5 Kms, b for 5-10 Kms and c for 10+ kms of nearest place where facility is available is given)

Availability of miscellaneous facilities (If amenities available code - Yes is given, If not available within the village, the distance range code viz; a for < 5 Kms, b for 5-10 Kms and c for 10+ kms of nearest place where facility is available is given)

75	76	77	78	79	80	81	82	83	84	85	86	87	88	2	1
Navigable Waterway (River/Canal) (NW)	Footpaths (FP)	Commercial & Co-operative Banks	ATM	Agricultural Credit Societies	Self-Help Group (SHG)	Public Distribution System (PDS) Shop	Mandis / Regular Market	Weekly Haat	Agricultural Marketing Society	Integrated Child Development Scheme (Nutritional Centres)	Anganwadi Centre (Nutritional Centres)	Others (Nutritional Centres)	ASHA (Accredited Social Health Activist)	Name Village	Sr. No.
c	Yes	c	c	c	Yes	Yes	c	c	c	c	Yes	Yes	Yes	Dungra	1
b	Yes	b	b	b	Yes	Yes	b	b	b	b	Yes	Yes	Yes	Doki	2
c	Yes	c	c	Yes	Yes	Yes	c	c	c	c	Yes	Yes	Yes	Chosala	3
b	Yes	b	b	b	Yes	Yes	b	b	b	b	Yes	Yes	Yes	Kharoda	4
b	Yes	b	b	b	Yes	Yes	b	b	b	b	Yes	Yes	Yes	Chhayan	5
b	Yes	b	b	Yes	Yes	Yes	b	b	b	b	Yes	Yes	Yes	Bhathiwada	6
b	Yes	b	b	b	Yes	Yes	b	b	b	b	Yes	Yes	Yes	Sakarda	7
b	Yes	b	b	b	Yes	Yes	b	b	b	b	Yes	Yes	b	Kharod	8
b	Yes	b	b	Yes	Yes	Yes	b	b	b	b	Yes	Yes	Yes	Rentiya	9
c	Yes	a	a	a	Yes	Yes	a	a	a	a	Yes	Yes	Yes	Khodva	10
c	Yes	Yes	c	c	Yes	Yes	c	c	c	c	Yes	Yes	Yes	Jekot	11
b	Yes	b	b	b	Yes	Yes	b	b	b	b	Yes	Yes	Yes	Rampura	12
b	Yes	b	b	Yes	Yes	Yes	b	b	b	b	Yes	Yes	Yes	Borwani	13
b	Yes	b	b	Yes	Yes	Yes	b	b	b	b	Yes	Yes	b	Khajuri	14
a	Yes	a	a	Yes	Yes	Yes	a	a	a	a	Yes	Yes	Yes	Chhapri	15
b	Yes	b	b	Yes	Yes	Yes	b	b	b	b	Yes	Yes	Yes	Usarvan (Part)	16
a	Yes	a	a	a	Yes	Yes	a	a	a	a	Yes	Yes	Yes	Delsar	17
b	Yes	b	b	b	Yes	Yes	b	b	b	b	Yes	Yes	b	Rajpur	18
b	Yes	Yes	b	b	Yes	Yes	b	b	b	b	Yes	Yes	Yes	Kherdi	19
b	Yes	b	b	b	b	b	b	b	b	b	Yes	Yes	Yes	Ranapur Bujarg	20
b	Yes	b	b	Yes	Yes	Yes	b	b	b	b	Yes	Yes	Yes	Ranapur Khurd	21
c	Yes	c	c	c	Yes	Yes	c	c	c	c	Yes	Yes	c	Navagam	22
c	Yes	c	c	c	Yes	c	c	c	c	c	Yes	Yes	Yes	Ravali Kheda	23
c	Yes	c	c	c	Yes	Yes	c	c	c	c	Yes	Yes	Yes	Salapada	24
c	Yes	c	c	c	Yes	Yes	c	c	c	c	Yes	Yes	Yes	Zari Khurd	25
c	Yes	c	c	c	Yes	Yes	c	c	c	c	Yes	Yes	Yes	Tanda	26
b	Yes	b	b	b	Yes	b	b	b	b	b	Yes	Yes	Yes	Kotda Bujarg	27
c	Yes	c	c	c	Yes	Yes	c	c	c	c	Yes	Yes	Yes	Junapani	28
c	Yes	c	c	c	Yes	Yes	c	c	c	c	Yes	Yes	Yes	Tanachhiya	29
b	Yes	b	b	b	b	Yes	b	b	b	b	Yes	Yes	Yes	Bordi Khurd	30
b	Yes	b	b	b	Yes	Yes	b	b	b	b	Yes	Yes	Yes	Bordi Inami	31

Census of India 2011- Village Directory Amenities and Land use (As in 2009)

Availability of miscellaneous facilities (If amenities available code -
Yes is given, If not available within the village, the distance range
code viz; a for < 5 Kms, b for 5-10 Kms and c for 10+ kms of
nearest place where facility is available is given)

Availability of electricity (Yes/No)

Sr. No.	Name Village	Community Centre With/ Without TV	Sports Field	Sports Club / Recreation Centre	Cinema / Video Hall	Public Library	Public Reading Room	Newspaper Supply	Assembly Polling Station	Birth & Death Registration Office	Power Supply for Domestic Use (ED)	Power Supply for Agricultural Use (EAG)	Power Supply for Commercial Use (EC)	Power Supply for All Uses (EA)
1	2	89	90	91	92	93	94	95	96	97	98	99	100	101
1	Dungra	c	c	c	c	c	c	Yes	Yes	Yes	Yes	Yes	Yes	Yes
2	Doki	b	Yes	b	b	b	b	Yes	Yes	b	Yes	Yes	Yes	Yes
3	Chosala	Yes	c	c	c	c	c	Yes	Yes	Yes	Yes	Yes	Yes	Yes
4	Kharoda	b	b	b	b	b	b	Yes	Yes	Yes	Yes	Yes	Yes	Yes
5	Chhayan	b	b	b	b	b	b	Yes	Yes	Yes	Yes	Yes	Yes	Yes
6	Bhathiwada	b	b	b	b	b	b	Yes	Yes	Yes	Yes	Yes	Yes	Yes
7	Sakarda	Yes	b	b	b	b	b	Yes	Yes	Yes	Yes	Yes	Yes	Yes
8	Kharod	b	b	b	b	b	b	Yes	Yes	Yes	Yes	Yes	Yes	Yes
9	Rentiya	b	b	b	b	b	b	Yes	Yes	Yes	Yes	Yes	Yes	Yes
10	Khodva	a	a	a	a	a	a	Yes	Yes	Yes	Yes	Yes	Yes	Yes
11	Jekot	c	c	c	c	c	c	Yes	Yes	Yes	Yes	Yes	Yes	Yes
12	Rampura	b	b	b	b	b	b	Yes	Yes	Yes	Yes	Yes	Yes	Yes
13	Borwani	b	b	b	b	b	b	Yes	Yes	Yes	Yes	Yes	Yes	Yes
14	Khajuri	b	b	b	b	b	b	Yes	Yes	Yes	Yes	Yes	Yes	Yes
15	Chhapri	a	a	a	a	a	a	Yes	Yes	Yes	Yes	Yes	Yes	Yes
16	Usarvan (Part)	Yes	b	b	b	b	b	Yes	Yes	Yes	Yes	Yes	Yes	Yes
17	Delsar	Yes	a	a	a	a	a	Yes	Yes	Yes	Yes	Yes	Yes	Yes
18	Rajpur	Yes	b	b	b	b	b	Yes	Yes	Yes	Yes	Yes	Yes	Yes
19	Kherdi	b	Yes	b	b	b	b	b	Yes	Yes	Yes	Yes	Yes	Yes
20	Ranapur Bujarg	b	b	b	b	b	b	Yes	Yes	b	Yes	Yes	Yes	Yes
21	Ranapur Khurd	b	b	b	b	b	b	Yes	Yes	Yes	Yes	Yes	Yes	Yes
22	Navagam	c	c	c	c	c	c	Yes	Yes	Yes	Yes	Yes	Yes	Yes
23	Ravali Kheda	Yes	c	c	c	c	c	Yes	Yes	Yes	Yes	Yes	Yes	Yes
24	Salapada	c	c	c	c	c	c	Yes	Yes	Yes	Yes	Yes	Yes	Yes
25	Zari Khurd	Yes	c	c	c	c	c	Yes	Yes	Yes	Yes	Yes	Yes	Yes
26	Tanda	Yes	Yes	c	c	c	Yes	Yes	Yes	Yes	Yes	Yes	Yes	Yes
27	Kotda Bujarg	b	b	b	b	b	b	Yes	Yes	Yes	Yes	Yes	Yes	Yes
28	Junapani	c	c	c	c	c	c	Yes	Yes	Yes	Yes	Yes	Yes	Yes
29	Tanachhiya	c	c	c	c	c	c	Yes	Yes	Yes	Yes	Yes	Yes	Yes
30	Bordi Khurd	Yes	b	b	b	b	b	b	Yes	Yes	Yes	Yes	Yes	Yes
31	Bordi Inami	Yes	Yes	b	b	b	b	Yes	Yes	Yes	Yes	Yes	Yes	Yes

Census of India 2011- Village Directory Amenities and Land use (As in 2009)

Land Use

Nearest Town

Area under different types of land use
(in hectares rounded up to one decimal place)

Name	Distance Range Code i.e. a for < 5 Kms, b for 5-10 Kms & c for 10+ kms.	Forests	Area Under Non-Agricultural Uses	Barren and Un-Cultivable Land	Permanent Pastures and Other Grazing Lands	Land Under Miscellaneous Tree Crops etc.	Culturable Waste Land	Name Village	Sr. No.
102	103	104	105	106	107	108	109	2	1
DOHAD	c	0	15.1	0.6	0	0	2.3	Dungra	1
DOHAD	b	0	10	181.8	0	0	0	Doki	2
DOHAD	c	0	39	588.4	0	0	160.8	Chosala	3
DOHAD	b	1875.7	3.3	35.8	28.8	0	31.4	Kharoda	4
DOHAD	b	0	0	18	9.7	0	13	Chhayyan	5
DOHAD	b	0	35.5	72.2	3.1	0	0	Bhathiwada	6
DOHAD	b	105.8	16.8	0	0	0	0.7	Sakarda	7
DOHAD	b	20	121	15	175	0	0	Kharod	8
DOHAD	b	370.4	9	0	26.7	0	8.6	Rentiya	9
DOHAD	a	7.6	0.3	0	2.1	197.6	0	Khodva	10
DOHAD	c	519.2	0	0	3.2	0	0	Jekot	11
DOHAD	b	93	0	0	0	0	0	Rampura	12
DOHAD	b	152.5	5.4	8	12.7	0	25	Borwani	13
DOHAD	b	72.6	0	26.5	2.7	0	12.3	Khajuri	14
DOHAD	a	0	12.9	0	33.1	0	28	Chhapri	15
DOHAD	b	0	8.8	0	57.4	0	4.5	Usarvan (Part)	16
DOHAD	a	0	0	0	75	0	0	Delsar	17
DOHAD	b	34.4	6.5	0	169.4	0	16.5	Rajpur	18
DOHAD	b	0	10	0	214	0	0	Kherdi	19
DOHAD	b	15	12	6	21.4	25.2	8.2	Ranapur Bujarg	20
DOHAD	b	52.1	7.8	47	101.7	25	12	Ranapur Khurd	21
DOHAD	c	548.4	0.5	51.3	68	0	5.8	Navagam	22
DOHAD	c	113.1	30.4	39.8	2.6	0	34.2	Ravali Kheda	23
DOHAD	c	304	0	43.5	0	0	21.2	Salapada	24
DOHAD	c	268.7	0	43	4	0	0.6	Zari Khurd	25
DOHAD	c	27	0.5	17.8	19.6	0	0	Tanda	26
DOHAD	b	0	0	0	234	0	0	Kotda Bujarg	27
DOHAD	c	269.2	0	0	48.5	0	5.8	Junapani	28
DOHAD	c	0	196.1	35.4	6.2	0	8.8	Tanachhiya	29
DOHAD	b	0	21.9	6	32.5	0	6.9	Bordi Khurd	30
DOHAD	b	0	24.9	10.8	15	0	0.5	Bordi Inami	31

Census of India 2011- Village Directory Amenities and Land use (As in 2009)

Land Use														
Sr. No.	Name Village	Area under different types of land use (in hectares rounded up to one decimal place)					Area irrigated by source (in hectare).					Name of three most important commodities manufactured		
		Fallow Lands Other Than Current Fallows	Current Fallows	Net Area Sown	Total Irrigated Land Area	Total Un-irrigated Land Area	Canals (C)	Wells/Tube-Wells (W/TW)	Tanks/Lakes (T/L)	Water Falls (WF)	Others (O)	First	Second	Third
1	2	110	111	112	113	114	115	116	117	118	119	120	121	122
1	Dungra	108.4	0	386.2	30	356.2	0	30	0	0	0			
2	Doki	0	0	198.9	20	178.9	0	20	0	0	0			
3	Chosala	0	0	640.1	354.5	285.6	35	265	29.5	0	25			
4	Kharoda	65.5	50	1411.4	0	1411.4	0	0	0	0	0			
5	Chhayan	21.9	0	53.7	0	53.7	0	0	0	0	0			
6	Bhathiwada	0	0	1124	0	1124	0	0	0	0	0			
7	Sakarda	1.6	0	331	125	206	0	125	0	0	0			
8	Kharod	513	100	350	0	350	0	0	0	0	0			
9	Rentiya	94.2	2.1	509.8	50	459.8	0	50	0	0	0			
10	Khodva	1.6	392.1	392.2	0	392.2	0	0	0	0	0			
11	Jekot	0	0	474.1	0	474.1	0	0	0	0	0			
12	Rampura	0	184.5	330.4	0	330.4	0	0	0	0	0			
13	Borwani	306.2	0	595.9	0	595.9	0	0	0	0	0			
14	Khajuri	0	10	159.3	0	159.3	0	0	0	0	0			
15	Chhapri	237.7	44.4	205.4	9.1	196.2	0	4	5.1	0	0			
16	Usarvan (Part)	0	71	122.4	9.4	113	0	0	9.4	0	0			
17	Delsar	65	0	19.2	15	4.2	0	15	0	0	0			
18	Rajpur	16	16.5	67.2	50	17.2	0	50	0	0	0			
19	Kherdi	0	686	240.3	27.7	212.6	8.1	9.7	9.9	0	0			
20	Ranapur Bujarg	1	3.4	115	3.6	111.4	0.4	0.8	2.3	0	0			
21	Ranapur Khurd	7	2	248.1	7	241.1	1	2	4	0	0			
22	Navagam	47.9	0	999.6	450.3	549.3	184.3	51	210	0	5			
23	Ravali Kheda	0	2.6	220.6	40.1	180.5	20	20.1	0	0	0			
24	Salapada	0	0	159.1	101	58.1	50	0	51	0	0			
25	Zari Khurd	0	0	459	15	444	0	0	0	0	15			
26	Tanda	0	0	307.4	0	307.4	0	0	0	0	0			
27	Kotda Bujarg	5	23.5	59.3	46	13.3	30	0	16	0	0			
28	Junapani	0	0	170.4	70.4	100	20.4	10	0	20	20			
29	Tanachhiya	33.6	0	407	32	375	0	12	20	0	0			
30	Bordi Khurd	17	14.5	388.4	88	300.4	38	0	50	0	0			
31	Bordi Inami	0	0	158.4	52.4	106.1	12	35	5.4	0	0			

**Census of India 2011- Village Directory
Amenities and Land use (As in 2009)**

Number of educational amenities available. (If not available within the village, the distance range code viz; a for < 5 Kms, b for 5-10 Kms and c for 10+ kms of nearest place where facility is available is given).

Sr. No.	Name Village	Location Code No.	Total Area of The Village (In Hectares Rounded Up to One Decimal Place)	Total Population (2011 Census)	Number of Households (2011 Census)	Pre-Primary School (PP)	Primary School (P)	Middle School (M)	Secondary School (S)	Senior Secondary School (SS)	Degree College of Arts Science & Commerce (ASC)	Engineering College (EC)	Medical College (MC)	Management Institute (MI)
1	2	3	4	5	6	7	8	9	10	11	12	13	14	15
CD Block:-Dohad (0172)														
32	Karamchandnu Khedun	519421	146.6	244	53	c	1		c	c	c	c	c	c
33	Kotda Khurd	519422	868.9	3856	515	c	2		c	c	c	c	c	c
34	Dhamarda	519423	670.4	3749	627	b	3		1	b	b	b	b	c
35	Mandavav	519424	627.1	3764	535	a	2		a	a	a	a	a	c
36	Dungarpur	519425	184	1577	233	a	1		a	a	a	a	a	c
37	Ukardi	519426	458	3582	541	b	3		1	1	b	b	b	c
38	Kali Talai	519427	1368.6	1656	224	b	1		b	b	b	b	b	c
39	Rozam	519428	758	3004	412	a	3		a	a	a	a	a	c
40	Muwalia	519429	1528.3	6263	753	b	5		1	b	b	b	b	c
41	Rabdal	519430	374.7	4675	701	b	1		1	b	b	b	b	c
42	Nimnalia	519431	253.6	2199	286	a	1		a	a	a	a	a	c
43	Nasirpur	519432	166	1833	229	a	2		a	a	a	a	a	c
44	Punsri	519433	279.6	3277	383	a	2		a	a	a	a	a	c
45	Jalat	519434	856.4	9957	1314	b	4		1	b	b	b	b	c
46	Vanbhor	519435	474	3414	469	c	1		c	c	c	c	c	c
47	Bhambhor	519436	387.6	2033	295	b	2		1	b	b	b	b	c
48	Tarvadia Himat	519437	493.9	2508	341	b	2		b	b	b	b	b	c
49	Khut Kheda	519438	345.2	788	131	c	2		c	c	c	c	c	c
50	Gundi Kheda	519439	399.7	3268	391	c	3		c	c	c	c	c	c
51	Himala	519440	518.7	4184	608	c	5		c	c	c	c	c	c
52	Udar	519441	439.8	2437	316	c	1		a	a	c	c	c	c
53	Kheng	519442	525.9	2646	355	c	3		b	b	c	c	c	c
54	Rachharda	519443	675.5	4233	650	c	4		1	1	c	c	c	c
55	Timarda	519444	312	2375	341	c	2		c	c	c	c	c	c
56	Itawa	519445	838.5	4465	563	c	3		b	c	c	c	c	c
57	Tarvadiya Vaja	519446	263.4	2452	377	b	1		b	b	b	b	b	c
58	Tarvadiya Bhau	519447	134.8	1296	220	b	2		b	b	b	b	b	c
59	Gamla	519448	455.2	4286	595	b	2		b	b	b	b	b	c
60	Moti Kharaj	519449	1019	12581	1544	b	7		b	b	b	b	b	c
61	Naghrala	519450	696.1	6950	1004	a	6		2	1	a	a	a	c

Census of India 2011- Village Directory Amenities and Land use (As in 2009)

Number of educational amenities available. (If not available within the village, the distance range code viz; a for < 5 Kms, b for 5-10 Kms and c for 10+ kms of nearest place where facility is available is given).

Number of Medical Amenities available. (If not available within the village, the distance range code viz; a for < 5 Kms, b for 5-10 Kms and c for 10+ kms of nearest place where facility is available is given).

16	17	18	19	20	21	22	23	24	25	26	27	28	29	30	31	2	1
Polytechnic (Pt)	Vocational Training School (ITI)	Non-Formal Training Centre (NFTC)	Special School for Disabled (SSD)	Others (Specify)	Community Health Centre (CHC)	Primary Health Centre (PHC)	Primary Health Sub Centre (PHS)	Maternity and Child Welfare Centre (MCW)	T.B. Clinic (TBC)	Hospital-Allopathic (HA)	Hospital-Alternative Medicine (HO)	Dispensary (D)	Veterinary Hospital (VH)	Mobile Health Clinic (MHC)	Family Welfare Centre (FWC)	Name Village	Sr. No.
c	c	c	c		c	a	a	a	a	c	c	c	c	c	c	Karamchandnu Khedun	32
c	c	c	c		b	b	c	c	c	c	c	c	c	c	c	Kotda Khurd	33
b	b	b	b		b	a	a	b	b	b	b	b	b	b	b	Dhamarda	34
a	a	a	a		a	a	a	a	a	a	a	a	a	a	a	Mandavav	35
a	a	a	a		a	a	1	a	a	a	a	a	a	a	a	Dungarpur	36
b	b	b	b		b	b	1	b	b	b	b	b	b	b	b	Ukardi	37
b	b	b	b		b	a	b	b	b	b	b	b	b	b	b	Kali Talai	38
a	a	a	a		a	a	a	a	a	a	a	a	a	a	a	Rozam	39
b	b	b	b		b	b	1	b	b	b	b	b	b	b	b	Muwalia	40
b	b	b	b		b	b	1	b	b	b	b	b	b	b	b	Rabdal	41
a	a	a	a		a	a	a	a	a	a	a	a	a	a	a	Nimnalia	42
a	a	a	a		a	a	a	a	a	a	a	a	a	a	a	Nasirpur	43
a	a	a	a		a	a	a	a	a	a	a	a	a	a	a	Punsri	44
b	b	b	b		b	b	1	b	b	b	b	b	b	b	b	Jalat	45
c	c	c	c		b	b	b	b	b	b	c	c	c	c	c	Vanbhori	46
b	b	b	b		b	b	b	b	b	b	b	b	b	b	b	Bhambhori	47
b	b	b	b		b	b	b	b	b	b	b	b	b	b	b	Tarvadia Himat	48
c	c	c	c		c	b	b	c	c	c	c	c	c	c	c	Khut Kheda	49
c	c	c	c		c	c	c	c	c	c	c	c	c	c	c	Gundi Kheda	50
c	c	c	c		a	a	1	a	a	c	c	c	c	b	a	Himala	51
c	c	c	c		c	b	c	c	c	c	c	c	c	c	c	Udar	52
c	c	c	c		c	a	a	c	c	c	c	c	c	c	c	Kheng	53
c	c	c	c		a	a	1	a	a	c	c	c	c	c	c	Rachharda	54
c	c	c	c		c	1	1	c	c	c	c	c	c	c	c	Timarda	55
c	c	c	c		c	c	1	b	c	c	c	b	b	c	c	Itawa	56
b	b	b	b		b	b	b	b	b	b	b	b	b	b	b	Tarvadiya Vaja	57
b	b	b	b		b	b	b	b	b	b	b	b	b	b	b	Tarvadiya Bhu	58
b	b	b	b		b	b	1	b	b	b	b	b	b	b	b	Gamla	59
b	b	b	b		b	1	1	b	b	b	b	b	b	b	b	Moti Kharaj	60
a	a	a	a		a	1	1	a	a	a	a	a	a	a	a	Naghrala	61

**Census of India 2011- Village Directory
Amenities and Land use (As in 2009)**

Sr. No.	Name Village	Number of Non-Government Medical Amenities available.							Availability of drinking water - Yes / No							
		Charitable Non Govt. Hospital/Nursing Home.	Medical Practitioner With MBBS Degree	Medical Practitioner With Other Degree	Medical Practitioner With No Degree	Traditional Practitioner and Faith Healer	Medicine Shop	Others	Tap Water (Treated/Untreated)	Well Water (Covered / Uncovered well)	Hand Pump	Tube wells / Bore well	Spring	River / Canal	Tank / Pond / Lake	Others
1	2	32	33	34	35	36	37	38	39	40	41	42	43	44	45	46
32	Karamchandnu Khedun	0	0	0	0	0	0	0	Yes	Yes	No	Yes	No	No	Yes	No
33	Kotda Khurd	0	0	0	0	0	0	0	Yes	Yes	Yes	Yes	No	No	Yes	No
34	Dhamarda	0	0	0	0	0	0	0	Yes	Yes	Yes	No	No	Yes	No	No
35	Mandavav	0	0	0	0	0	0	0	Yes	Yes	Yes	Yes	No	Yes	Yes	No
36	Dungarpur	0	0	0	0	0	0	0	Yes	Yes	Yes	Yes	No	Yes	No	No
37	Ukardi	0	0	0	0	0	2	0	Yes	Yes	Yes	No	No	No	Yes	No
38	Kali Talai	0	0	0	0	0	0	0	Yes	Yes	Yes	No	No	No	No	No
39	Rozam	0	0	0	0	0	0	0	Yes	Yes	Yes	Yes	No	No	No	No
40	Muwalia	0	0	0	0	0	0	0	Yes	Yes	Yes	No	No	Yes	Yes	No
41	Rabdai	0	0	0	0	0	0	0	Yes	Yes	Yes	No	No	No	Yes	No
42	Nimnalia	0	0	0	0	0	0	0	Yes	Yes	Yes	No	No	No	Yes	No
43	Nasirpur	0	0	0	0	0	0	0	Yes	Yes	No	No	No	No	No	No
44	Punsri	0	0	0	0	0	0	0	Yes	Yes	Yes	Yes	No	Yes	No	No
45	Jalat	0	0	0	0	0	0	0	Yes	Yes	Yes	Yes	No	Yes	Yes	No
46	Vanbhori	0	0	0	0	0	0	0	Yes	No	Yes	No	No	No	No	No
47	Bhambhori	0	0	0	0	0	0	0	Yes	No	Yes	No	No	No	Yes	No
48	Tarvadia Himat	0	0	0	0	0	0	0	Yes	No	Yes	No	No	No	No	No
49	Khut Kheda	0	0	0	0	0	0	0	Yes	Yes	Yes	No	No	Yes	No	No
50	Gundi Kheda	0	0	0	0	0	0	0	Yes	Yes	Yes	Yes	No	No	No	No
51	Himala	0	0	2	0	0	0	0	Yes	Yes	Yes	Yes	No	No	Yes	No
52	Udar	0	0	0	0	0	0	0	Yes	Yes	Yes	No	No	No	Yes	No
53	Kheng	0	0	0	0	0	0	0	Yes	Yes	Yes	No	No	No	Yes	No
54	Rachharda	0	0	5	0	0	1	0	Yes	Yes	Yes	Yes	No	No	Yes	No
55	Timarda	0	0	0	0	0	0	0	No	Yes	Yes	Yes	No	No	Yes	No
56	Itawa	0	0	0	0	0	0	0	Yes	Yes	Yes	No	No	Yes	No	No
57	Tarvadiya Vaja	0	0	0	0	0	0	0	Yes	Yes	Yes	No	No	No	Yes	No
58	Tarvadiya Bhau	0	0	0	0	0	0	0	Yes	Yes	Yes	No	No	No	No	No
59	Gamla	0	0	0	0	0	0	0	Yes	Yes	Yes	No	No	No	Yes	No
60	Moti Kharaj	0	0	0	0	0	0	0	Yes	Yes	Yes	No	No	Yes	Yes	No
61	Naghrala	0	0	0	0	0	0	0	Yes	Yes	Yes	No	Yes	No	No	No

Census of India 2011- Village Directory Amenities and Land use (As in 2009)

Availability of toilet & others
Yes / No

Communication and transport facilities (If amenities available code -Yes is given except for Village Pin Code, If not available within the village, the distance range code viz; a for < 5 Kms, b for 5-10 Kms and c for 10+ kms of nearest place where facility is available is given)

Community Toilet Including Bath.	Community Toilet Excluding Bath.	Rural Sanitary Mart or Sanitary Hardware Outlet Available Near The Village.	Community Bio- gas or Recycle of Waste for Productive Use.	Post Office (PO)	Sub Post Office (SPO)	Post & Telegraph Office (P&TO)	Village Pin Code	Telephones (Land Lines)	Public Call Office (PCO)	Mobile Phone Coverage	Internet Cafes/Common Service Centre (CSC)	Private Courier Facility	Bus Service (Public & Private)	Name Village	Sr. No.
47	48	49	50	51	52	53	54	55	56	57	58	59	60	2	1
No	No	Yes	No	c	c		389151	Yes	Yes	Yes	Yes	c	c	Karamchandnu Khedun	32
No	No	No	No	c	c		389151	Yes	Yes	Yes	Yes	c	Yes	Kotda Khurd	33
No	No	No	No	b	b		389151	Yes	Yes	Yes	Yes	b	Yes	Dhamarda	34
No	No	No	Yes	a	a		389151	Yes	Yes	Yes	Yes	a	Yes	Mandavav	35
No	No	No	No	a	a		389151	Yes	Yes	Yes	Yes	a	Yes	Dungarpur	36
No	No	No	No	b	b		389151	Yes	Yes	Yes	Yes	b	Yes	Ukardi	37
No	No	No	No	b	b		389151	Yes	Yes	Yes	Yes	b	Yes	Kali Talai	38
No	No	No	No	c	Yes		389151	Yes	Yes	Yes	Yes	c	Yes	Rozam	39
No	No	No	No	b	Yes		389151	Yes	Yes	Yes	Yes	b	Yes	Muwalia	40
No	No	No	No	b	Yes		389151	Yes	Yes	Yes	Yes	b	Yes	Rabdal	41
No	No	No	No	a	a		389151	Yes	a	Yes	Yes	a	Yes	Nimnalia	42
No	No	No	No	a	a		389151	Yes	a	Yes	Yes	a	Yes	Nasirpur	43
No	No	No	No	a	a		389151	Yes	Yes	Yes	Yes	a	Yes	Punsri	44
No	No	No	No	b	Yes		389154	Yes	Yes	Yes	Yes	b	Yes	Jalat	45
No	No	No	No	c	c		389151	Yes	c	Yes	Yes	c	Yes	Vanbhor	46
No	No	No	No	b	b		389151	Yes	b	Yes	Yes	b	Yes	Bhambhor	47
No	No	No	No	b	Yes		389154	Yes	Yes	Yes	Yes	b	Yes	Tarvadia Himat	48
No	No	No	No	c	c		389151	Yes	Yes	Yes	Yes	c	Yes	Khut Kheda	49
No	No	No	No	c	c		389151	Yes	Yes	Yes	Yes	c	Yes	Gundi Kheda	50
No	No	No	No	c	Yes		389151	Yes	Yes	Yes	Yes	c	Yes	Himala	51
No	No	No	No	c	c		389151	Yes	c	Yes	Yes	c	Yes	Udar	52
No	No	No	No	c	c		389151	Yes	c	Yes	Yes	c	Yes	Kheng	53
No	No	No	No	c	c		389151	Yes	Yes	Yes	Yes	c	Yes	Rachharda	54
No	No	No	No	c	c		389151	Yes	Yes	Yes	Yes	c	Yes	Timarda	55
No	Yes	No	No	c	Yes		389154	Yes	c	Yes	Yes	c	Yes	Itawa	56
No	No	No	No	b	Yes		389154	Yes	Yes	Yes	Yes	b	Yes	Tarvadiya Vaja	57
No	No	No	No	b	b		389151	Yes	Yes	Yes	Yes	b	Yes	Tarvadiya Bhu	58
No	Yes	No	No	b	Yes		389154	Yes	b	Yes	Yes	b	Yes	Gamla	59
No	No	No	No	b	Yes		389151	Yes	b	Yes	Yes	b	Yes	Moti Kharaj	60
No	No	No	No	a	Yes		389151	Yes	Yes	Yes	Yes	a	Yes	Naghrala	61

Census of India 2011- Village Directory Amenities and Land use (As in 2009)

Communication and transport facilities (If amenities available code -Yes is given except for Village Pin Code, If not available within the village, the distance range code viz; a for < 5 Kms, b for 5-10 Kms and c for 10+ kms of nearest place where facility is available is given)

Village connected to highways, village roads, banks & credit societies (If amenities available code -Yes is given, If not available within the village, the distance range code viz; a for < 5 Kms, b for 5-10 Kms and c for 10+ kms of nearest place where facility is available is given)

Sr. No.	Name Village	Railway Stations	Auto/Modified Autos	Taxis and Vans	Tractors	Cycle-Pulled Rickshaws (Manual & Machine Driven)	Carts Driven by Animals	Sea/River Ferry Service	Connected to National Highway (NH)	Connected to State Highway (SH)	Connected to Major District Road (MDR)	Connected to Others District Road	Pucca Roads	Kutchcha Roads	Water Bounded Macadam (WBM) Roads
1	2	61	62	63	64	65	66	67	68	69	70	71	72	73	74
32	Karamchandnu Khedun	c	Yes	Yes	Yes		Yes	c	c	c	Yes	Yes	Yes	Yes	Yes
33	Kotda Khurd	c	Yes	Yes	Yes		Yes	c	c	c	Yes	Yes	Yes	Yes	Yes
34	Dhamarda	b	b	b	Yes		b	b	b	b	Yes	b	Yes	Yes	b
35	Mandavav	a	a	a	a		a	a	a	a	Yes	b	Yes	Yes	a
36	Dungarpur	a	Yes	a	a		a	a	a	a	a	Yes	Yes	Yes	a
37	Ukardi	b	b	Yes	b		b	b	b	b	Yes	b	Yes	Yes	Yes
38	Kali Talai	b	Yes	b	b		Yes	b	Yes	b	a	a	Yes	Yes	b
39	Rozam	c	c	c	Yes		c	c	Yes	c	c	c	Yes	Yes	Yes
40	Muwalia	b	Yes	b	Yes		b	b	b	b	Yes	Yes	Yes	Yes	Yes
41	Rabdal	b	Yes	b	Yes		b	b	Yes	b	b	b	Yes	Yes	b
42	Nimnalia	a	Yes	a	a		a	a	a	a	Yes	Yes	Yes	Yes	Yes
43	Nasirpur	a	a	a	a		a	a	a	a	b	Yes	Yes	Yes	a
44	Punsri	a	Yes	a	Yes		Yes	a	Yes	Yes	a	a	Yes	Yes	Yes
45	Jalat	b	b	b	Yes		Yes	b	Yes	b	b	b	Yes	Yes	Yes
46	Vanbhoori	c	c	c	c		Yes	c	c	c	c	Yes	Yes	Yes	Yes
47	Bhambhoori	b	b	b	b		b	b	b	b	b	Yes	Yes	Yes	Yes
48	Tarvadia Himat	b	b	b	Yes		Yes	b	b	b	a	Yes	Yes	Yes	b
49	Khut Kheda	c	c	c	c		Yes	c	c	c	Yes	Yes	Yes	Yes	c
50	Gundi Kheda	c	c	c	c		c	c	c	c	c	Yes	Yes	Yes	c
51	Himala	c	Yes	Yes	Yes		Yes	c	c	c	a	Yes	Yes	Yes	c
52	Udar	c	c	c	Yes		c	c	c	c	c	Yes	Yes	Yes	Yes
53	Kheng	c	c	c	Yes		Yes	c	c	c	c	Yes	Yes	Yes	c
54	Rachharda	c	Yes	Yes	Yes		Yes	c	c	c	Yes	c	Yes	Yes	Yes
55	Timarda	c	Yes	Yes	Yes		Yes	c	c	c	c	Yes	Yes	Yes	Yes
56	Itawa	c	Yes	Yes	c		Yes	c	c	c	b	Yes	Yes	Yes	c
57	Tarvadiya Vaja	b	b	b	Yes		Yes	b	b	b	b	Yes	Yes	Yes	Yes
58	Tarvadiya Bhau	b	b	b	Yes		Yes	b	b	b	b	Yes	Yes	Yes	Yes
59	Gamla	b	b	b	Yes		Yes	b	Yes	b	b	b	Yes	Yes	b
60	Moti Kharaj	b	Yes	b	b		b	b	b	b	b	b	Yes	Yes	b
61	Naghrala	a	a	a	a		a	a	a	Yes	b	b	Yes	Yes	a

Census of India 2011- Village Directory Amenities and Land use (As in 2009)

Village connected to highways, village roads, banks & credit societies (If amenities available code -Yes is given, If not available within the village, the distance range code viz; a for < 5 Kms, b for 5-10 Kms and c for 10+ kms of nearest place where facility is available is given)

Availability of miscellaneous facilities (If amenities available code -Yes is given, If not available within the village, the distance range code viz; a for < 5 Kms, b for 5-10 Kms and c for 10+ kms of nearest place where facility is available is given)

75	76	77	78	79	80	81	82	83	84	85	86	87	88	2	1
Navigable Waterway (River/Canal) (NW)	Footpaths (FP)	Commercial & Co-operative Banks	ATM	Agricultural Credit Societies	Self-Help Group (SHG)	Public Distribution System (PDS) Shop	Mandis / Regular Market	Weekly Haat	Agricultural Marketing Society	Integrated Child Development Scheme (Nutritional Centres)	Anganwadi Centre (Nutritional Centres)	Others (Nutritional Centres)	ASHA (Accredited Social Health Activist)	Name Village	Sr. No.
c	Yes	c	c	c	Yes	c	c	c	c	c	Yes	Yes	c	Karamchandnu Khedun	32
c	Yes	c	c	c	Yes	Yes	c	c	c	c	Yes	Yes	c	Kotda Khurd	33
b	Yes	b	b	b	Yes	Yes	b	b	b	b	Yes	Yes	Yes	Dhamarda	34
a	Yes	a	a	a	Yes	Yes	a	a	a	a	Yes	Yes	Yes	Mandavav	35
a	Yes	a	a	a	Yes	Yes	a	a	a	a	Yes	Yes	a	Dungarpur	36
b	Yes	b	b	b	Yes	Yes	b	b	b	b	Yes	Yes	Yes	Ukardi	37
b	Yes	b	b	b	Yes	Yes	b	b	b	b	Yes	Yes	Yes	Kali Talai	38
c	Yes	a	a	a	Yes	Yes	a	a	a	a	Yes	Yes	Yes	Rozam	39
b	Yes	b	b	Yes	Yes	Yes	b	b	b	b	Yes	Yes	Yes	Muwalia	40
b	Yes	b	b	Yes	Yes	Yes	b	b	b	b	Yes	Yes	Yes	Rabdai	41
a	Yes	a	a	a	Yes	Yes	a	a	a	a	Yes	Yes	Yes	Nimnalia	42
a	Yes	a	a	a	Yes	Yes	a	a	a	a	Yes	Yes	Yes	Nasirpur	43
a	Yes	a	a	a	Yes	Yes	a	a	a	a	Yes	Yes	Yes	Punsri	44
b	Yes	b	b	b	Yes	Yes	b	b	b	b	Yes	Yes	Yes	Jalat	45
c	Yes	c	c	c	Yes	Yes	c	c	c	c	Yes	Yes	Yes	Vanbhori	46
b	Yes	b	b	b	Yes	b	b	b	b	b	Yes	Yes	b	Bhambhori	47
b	Yes	b	b	b	Yes	Yes	b	b	b	b	Yes	Yes	Yes	Tarvadia Himat	48
c	Yes	c	c	Yes	Yes	c	c	c	c	c	Yes	Yes	Yes	Khut Kheda	49
c	Yes	c	c	c	Yes	Yes	c	c	c	c	Yes	Yes	c	Gundi Kheda	50
c	Yes	c	c	c	Yes	Yes	c	Yes	c	c	Yes	Yes	c	Himala	51
c	Yes	c	c	c	Yes	Yes	c	c	c	c	Yes	Yes	Yes	Udar	52
c	Yes	c	c	c	Yes	Yes	c	c	c	c	Yes	Yes	Yes	Kheng	53
c	Yes	Yes	c	c	Yes	Yes	c	c	c	c	Yes	Yes	Yes	Rachharda	54
c	Yes	c	c	c	Yes	Yes	c	c	c	c	Yes	Yes	c	Timarda	55
c	Yes	c	c	Yes	Yes	Yes	c	c	c	c	Yes	Yes	Yes	Itawa	56
b	Yes	b	b	b	Yes	Yes	b	b	b	b	Yes	Yes	b	Tarvadiya Vaja	57
b	Yes	b	b	b	Yes	b	b	b	b	b	Yes	Yes	Yes	Tarvadiya Bhau	58
b	Yes	b	b	b	Yes	Yes	b	b	b	b	Yes	Yes	Yes	Gamla	59
b	Yes	b	b	b	Yes	Yes	b	b	b	b	Yes	Yes	Yes	Moti Kharaj	60
a	Yes	a	a	Yes	Yes	Yes	a	a	a	a	Yes	Yes	Yes	Naghrala	61

Census of India 2011- Village Directory Amenities and Land use (As in 2009)

Availability of miscellaneous facilities (If amenities available code -
Yes is given, If not available within the village, the distance range
code viz; a for < 5 Kms, b for 5-10 Kms and c for 10+ kms of
nearest place where facility is available is given)

Availability of electricity (Yes/No)

Sr. No.	Name Village	Community Centre With/ Without TV	Sports Field	Sports Club / Recreation Centre	Cinema / Video Hall	Public Library	Public Reading Room	Newspaper Supply	Assembly Polling Station	Birth & Death Registration Office	Power Supply for Domestic Use (ED)	Power Supply for Agricultural Use (EAG)	Power Supply for Commercial Use (EC)	Power Supply for All Uses (EA)
1	2	89	90	91	92	93	94	95	96	97	98	99	100	101
32	Karamchandnu Khedun	c	c	c	c	c	c	Yes	Yes	Yes	Yes	Yes	Yes	Yes
33	Kotda Khurd	c	c	c	c	c	c	Yes	Yes	Yes	Yes	Yes	Yes	Yes
34	Dhamarda	b	b	b	b	b	b	Yes	Yes	b	Yes	Yes	Yes	Yes
35	Mandavav	a	a	a	a	a	a	Yes	Yes	Yes	Yes	Yes	Yes	Yes
36	Dungarpur	a	a	a	a	a	a	Yes	Yes	Yes	Yes	Yes	Yes	Yes
37	Ukardi	b	b	b	b	b	b	Yes	Yes	Yes	Yes	Yes	Yes	Yes
38	Kali Talai	b	b	b	b	b	b	Yes	Yes	Yes	Yes	Yes	Yes	Yes
39	Rozam	a	a	a	a	a	a	Yes	Yes	Yes	Yes	Yes	Yes	Yes
40	Muwalia	b	b	b	b	b	b	Yes	Yes	Yes	Yes	Yes	Yes	Yes
41	Rabdal	Yes	b	b	b	b	b	Yes	Yes	Yes	Yes	Yes	Yes	Yes
42	Nimnalia	a	a	a	a	a	a	Yes	Yes	Yes	Yes	Yes	Yes	Yes
43	Nasirpur	a	a	a	a	a	a	Yes	Yes	Yes	Yes	Yes	Yes	Yes
44	Punsri	a	a	a	a	a	a	Yes	Yes	Yes	Yes	Yes	Yes	Yes
45	Jalat	Yes	b	b	b	b	b	Yes	Yes	Yes	Yes	Yes	Yes	Yes
46	Vanbhoori	c	c	c	c	c	c	Yes	Yes	Yes	Yes	Yes	Yes	Yes
47	Bhambhoori	b	b	b	b	b	b	Yes	Yes	Yes	Yes	Yes	Yes	Yes
48	Tarvadia Himat	b	b	b	b	b	b	Yes	Yes	Yes	Yes	Yes	Yes	Yes
49	Khut Kheda	c	c	c	c	c	c	Yes	Yes	Yes	Yes	Yes	Yes	Yes
50	Gundi Kheda	c	c	c	c	c	c	Yes	Yes	Yes	Yes	Yes	Yes	Yes
51	Himala	c	c	c	c	c	c	Yes	Yes	Yes	Yes	Yes	Yes	Yes
52	Udar	c	c	c	c	c	c	Yes	Yes	Yes	Yes	Yes	Yes	Yes
53	Kheng	Yes	c	c	c	c	c	Yes	Yes	Yes	Yes	Yes	Yes	Yes
54	Rachharda	c	c	c	c	c	c	Yes	Yes	Yes	Yes	Yes	Yes	Yes
55	Timarda	c	c	c	c	c	c	Yes	Yes	Yes	Yes	Yes	Yes	Yes
56	Itawa	c	c	c	c	c	c	Yes	Yes	Yes	Yes	Yes	Yes	Yes
57	Tarvadiya Vaja	b	b	b	b	b	b	Yes	Yes	Yes	Yes	Yes	Yes	Yes
58	Tarvadiya Bhau	b	b	b	b	b	b	Yes	Yes	Yes	Yes	Yes	Yes	Yes
59	Gamla	b	b	b	b	b	b	Yes	Yes	b	Yes	Yes	Yes	Yes
60	Moti Kharaj	b	b	b	b	b	b	Yes	Yes	Yes	Yes	Yes	Yes	Yes
61	Naghrala	a	a	a	a	a	a	Yes	Yes	Yes	Yes	Yes	Yes	Yes

Census of India 2011- Village Directory Amenities and Land use (As in 2009)

Land Use

Nearest Town	Area under different types of land use (in hectares rounded up to one decimal place)								Name Village	Sr. No.
102	103 Distance Range Code i.e. a for <5 Kms, b for 5-10 Kms & c for 10+ kms.	104 Forests	105 Area Under Non-Agricultural Uses	106 Barren and Un-Cultivable Land	107 Permanent Pastures and Other Grazing Lands	108 Land Under Miscellaneous Tree Crops etc.	109 Culturable Waste Land	2	1	
DOHAD	c	0	7.7	2.9	6.1	0	2.2	Karamchandnu Khedun	32	
DOHAD	c	280.1	9	0	6.4	0	0	Kotda Khurd	33	
DOHAD	b	0	1.2	31	13.8	1.6	7.9	Dhamarda	34	
DOHAD	a	0	6	60.1	5.8	0	0	Mandavav	35	
DOHAD	a	0	1.9	14.3	28.5	0	0	Dungarpur	36	
DOHAD	b	20	1.2	0	7	0	0	Ukardi	37	
DOHAD	b	866.3	10.3	0	7.2	0	14.6	Kali Talai	38	
DOHAD	a	0	3	0	10.4	0	1.8	Rozam	39	
DOHAD	b	750.4	0	22.5	14	0	56.7	Muwalia	40	
DOHAD	b	150.4	11.3	23.2	0	0	9.3	Rabdai	41	
DOHAD	a	92.5	0.4	11.7	12.7	0	0	Nimnalia	42	
DOHAD	a	0	11.4	1.8	0	0	0	Nasirpur	43	
DOHAD	a	0	1.2	30	30.7	0.2	0	Punsri	44	
DOHAD	b	0	1.7	59.3	37.9	0	28.3	Jalat	45	
DOHAD	c	0	0	19.2	0	0	83.1	Vanbhoari	46	
DOHAD	b	0	6	10.8	0	0	0	Bhambhoari	47	
DOHAD	b	276.8	0	24.3	0	3.4	0	Tarvadia Himat	48	
DOHAD	c	0	0	91	32	0	0	Khut Kheda	49	
DOHAD	c	0	1	8.4	0	0	9.3	Gundi Kheda	50	
DOHAD	c	0	0.4	159	0.7	0	0	Himala	51	
DOHAD	c	35.4	0	106.5	10.2	0	13.7	Udar	52	
DOHAD	c	25.1	0	149	25	0	0	Kheng	53	
DOHAD	c	79.6	0.2	88.6	17.8	0	1.6	Rachharda	54	
DOHAD	c	10.9	1	0	3.4	0.4	0.1	Timarda	55	
DOHAD	c	154	54	0	22	0	0	Itawa	56	
DOHAD	b	82.7	0	2	0	6.8	0	Tarvadiya Vaja	57	
DOHAD	b	0	0	0.7	4.7	0	2.8	Tarvadiya Bhau	58	
DOHAD	b	28.2	0.9	32.9	12.3	13.3	24	Gamla	59	
DOHAD	b	0	26.1	26	10.1	0	90.8	Moti Kharaj	60	
DOHAD	a	46	0.2	52.9	30	0	0	Naghrala	61	

Census of India 2011- Village Directory Amenities and Land use (As in 2009)

Land Use														
Sr. No.	Name Village	Area under different types of land use (in hectares rounded up to one decimal place)					Area irrigated by source (in hectare).					Name of three most important commodities manufactured		
		Fallow Lands Other Than Current Fallows	Current Fallows	Net Area Sown	Total Irrigated Land Area	Total Un-irrigated Land Area	Canals (C)	Wells/Tube-Wells (W/TW)	Tanks/Lakes (T/L)	Water Falls (WF)	Others (O)	First	Second	Third
1	2	110	111	112	113	114	115	116	117	118	119	120	121	122
32	Karamchandnu Khedun	0	0	127.6	22	105.6	0	9	13	0	0			
33	Kotda Khurd	199.6	33.2	340.6	10.6	330	0	10.6	0	0	0			
34	Dhamarda	4.9	16.3	593.6	0	593.6	0	0	0	0	0			
35	Mandavav	64.1	0	491.1	0	491.1	0	0	0	0	0			
36	Dungarpur	0	0	139.4	0	139.4	0	0	0	0	0			
37	Ukardi	0	8	421.7	19.3	402.4	3.9	6.8	8.7	0	0			
38	Kali Talai	256.2	3	211.1	0	211.1	0	0	0	0	0			
39	Rozam	377.8	0	364.9	0	364.9	0	0	0	0	0			
40	Muwalia	256	29.2	399.5	35	364.5	0	35	0	0	0			
41	Rabdai	9.4	4.1	166.9	41	125.9	37	4	0	0	0			
42	Nimnalia	0.8	0	135.5	67	68.5	63	4	0	0	0			
43	Nasirpur	62.8	0	90	0	90	0	0	0	0	0			
44	Punsri	0	0	217.5	100	117.5	60	40	0	0	0			
45	Jalat	16.5	0	712.7	450	262.7	400	50	0	0	0			
46	Vanbhori	0	0	371.6	172	199.6	72	20	80	0	0			
47	Bhambhori	13.9	0	356.9	0	356.9	0	0	0	0	0			
48	Tarvadia Himat	0	104.6	84.8	66	18.8	56	10	0	0	0			
49	Khut Kheda	0	2	220.2	0	220.2	0	0	0	0	0			
50	Gundi Kheda	0	52.6	328.4	0	328.4	0	0	0	0	0			
51	Himala	0.4	0	358.1	0	358.1	0	0	0	0	0			
52	Udar	0	0	274.1	0	274.1	0	0	0	0	0			
53	Kheng	0.3	14.6	311.9	0	311.9	0	0	0	0	0			
54	Rachharda	4.2	2.6	480.9	0	480.9	0	0	0	0	0			
55	Timarda	1.4	0	294.8	0	294.8	0	0	0	0	0			
56	Itawa	6	0	602.5	0	602.5	0	0	0	0	0			
57	Tarvadiya Vaja	0	0	171.9	0	171.9	0	0	0	0	0			
58	Tarvadiya Bhau	2.6	0	124	0	124	0	0	0	0	0			
59	Gamla	6	0.4	337.2	0	337.2	0	0	0	0	0			
60	Moti Kharaj	0	0	866	0	866	0	0	0	0	0			
61	Naghrala	0	37.8	529.3	0	529.3	0	0	0	0	0			

Census of India 2011- Village Directory Amenities and Land use (As in 2009)

Number of educational amenities available. (If not available within the village, the distance range code viz; a for < 5 Kms, b for 5-10 Kms and c for 10+ kms of nearest place where facility is available is given).

Sr. No.	Name Village	Location Code No.	Total Area of The Village (In Hectares Rounded Up to One Decimal Place)	Total Population (2011 Census)	Number of Households (2011 Census)	Pre-Primary School (PP)	Primary School (P)	Middle School (M)	Secondary School (S)	Senior Secondary School (SS)	Degree College of Arts Science & Commerce (ASC)	Engineering College (EC)	Medical College (MC)	Management Institute (MI)
1	2	3	4	5	6	7	8	9	10	11	12	13	14	15
CD Block:-Dohad (0172)														
62	Gadoi	519451	714.7	4956	639	b	3		b	b	b	b	b	c
63	Bavka	519452	2321.8	9384	1587	c	12		1	a	c	c	c	c
64	Chandawada	519453	156.2	2103	372	c	1		c	c	c	c	c	c
65	Vijagadh	519454	692.7	5515	772	b	5		b	b	b	b	b	c
66	Brahmkheda	519455	920	8766	1153	a	4		a	a	a	a	a	c
67	Nani Kharaj	519456	258.8	3626	438	a	1		a	a	a	a	a	c
68	Borkheda	519457	431.6	5420	716	b	3		b	b	b	b	b	c
69	Lilar	519458	551.6	5463	726	c	3		c	c	c	c	c	c
70	Katwara	519459	667.6	4488	701	b	3		1	1	b	b	b	c
71	Chandwana	519460	820.7	5009	782	b	2		1	b	b	b	b	c
72	Kathla	519461	955.4	6265	805	c	4		1	c	c	c	c	c
73	Bandibar	519462	166.9	782	112	c	1		c	1	c	c	c	c
74	Limdabara	519463	1073.9	5773	758	c	5		c	b	c	c	c	c
75	Uchavaniya	519464	1535.1	8963	1091	c	5		1	b	c	c	c	c
76	Vadbara	519465	480.8	4317	535	c	3		c	c	c	c	c	c
77	Khangela	519466	1820.5	13303	1712	c	7		1	c	c	c	c	c
78	Bhutodi	519467	525.7	3001	444	c	2		c	c	c	c	c	c
79	Dasla	519468	841.6	8620	1124	c	4		c	c	c	c	c	c
80	Nani Lachheli	519469	418	2810	339	c	3		c	c	c	c	c	c
81	Moti Lachheli	519470	265.1	2452	344	c	1		b	c	c	c	c	c
82	Vankiya	519471	292.3	2585	419	c	1		c	c	c	c	c	c
83	Simaliya Khurd	519472	478.8	4170	590	c	3		1	a	c	c	c	c
84	Khapariya	519473	248.2	2518	386	c	2		b	b	c	c	c	c
85	Agawada	519474	1672.6	10263	1334	c	8		b	b	c	c	c	c
86	Ramdungara	519475	46.5	0	0									
Block Total :			58030	350342	49514	0	235	0	29	6	0	0	0	0

Census of India 2011- Village Directory Amenities and Land use (As in 2009)

Number of educational amenities available. (If not available within the village, the distance range code viz; a for < 5 Kms, b for 5-10 Kms and c for 10+ kms of nearest place where facility is available is given).

Number of Medical Amenities available. (If not available within the village, the distance range code viz; a for < 5 Kms, b for 5-10 Kms and c for 10+ kms of nearest place where facility is available is given).

16	17	18	19	20	21	22	23	24	25	26	27	28	29	30	31	2	1
Polytechnic (Pt)	Vocational Training School /ITI	Non-Formal Training Centre (NFTC)	Special School for Disabled (SSD)	Others (Specify)	Community Health Centre (CHC)	Primary Health Centre (PHC)	Primary Health Sub Centre (PHS)	Maternity and Child Welfare Centre (MCW)	T.B. Clinic (TBC)	Hospital-Allopathic (HA)	Hospital-Alternative Medicine (HO)	Dispensary (D)	Veterinary Hospital (VH)	Mobile Health Clinic (MHC)	Family Welfare Centre (FWC)	Name Village	Sr. No.
b	b	b	b		b	a	b	b	b	b	b	b	b	b	b	Gadoi	62
c	c	c	c		c	c	2	c	c	c	c	a	a	c	c	Bavka	63
c	c	c	c		c	c	1	c	c	c	c	c	c	c	c	Chandawada	64
b	b	b	b		a	a	1	b	b	b	b	b	b	b	b	Vijagadh	65
a	a	a	a		a	a	a	a	a	a	a	a	a	a	a	Brahmkheda	66
a	a	a	a		a	a	1	a	a	a	a	a	a	a	a	Nani Kharaj	67
b	b	b	b		b	b	b	b	b	b	b	b	b	b	b	Borkheda	68
c	c	c	c		c	b	1	c	c	c	c	c	c	c	c	Lilar	69
b	b	b	b		1	b	2	b	b	b	b	b	1	b	b	Katwara	70
b	b	b	b		b	b	1	b	b	b	b	b	b	b	b	Chandwana	71
c	c	c	c		b	1	1	c	c	c	c	c	c	1	c	Kathla	72
c	c	c	c		b	b	a	c	c	c	c	c	c	c	c	Bandibar	73
c	c	c	c		c	b	1	b	b	b	c	b	b	c	b	Limdabara	74
c	c	c	c		b	b	1	b	b	b	c	c	b	b	b	Uchavaniya	75
c	c	c	c		c	c	b	c	c	c	c	c	c	c	c	Vadbara	76
c	c	c	c		c	1	2	c	c	c	c	c	c	c	c	Khangela	77
c	c	c	c		a	c	c	c	c	c	c	c	c	c	c	Bhutodi	78
c	c	c	c		c	b	1	c	c	c	c	c	c	c	c	Dasla	79
c	c	c	c		a	c	c	c	c	c	c	c	c	c	c	Nani Lachheli	80
c	c	c	c		b	b	b	b	b	b	c	b	b	c	b	Moti Lachheli	81
c	c	c	c		b	b	b	b	b	b	c	c	b	c	c	Vankiya	82
c	c	c	c		a	a	1	a	a	a	c	a	a	c	a	Simaliya Khurd	83
c	c	c	c		b	a	c	c	c	c	c	c	c	c	c	Khapariya	84
c	c	c	c		b	1	1	b	c	b	c	c	c	c	c	Agawada	85
																Ramdungara	86
0	0	0	0	0	1	10	46	0	0	0	0	0	1	1	0		

**Census of India 2011- Village Directory
Amenities and Land use (As in 2009)**

Sr. No.	Name Village	Number of Non-Government Medical Amenities available.							Availability of drinking water - Yes / No							
		Charitable Non Govt. Hospital/Nursing Home.	Medical Practitioner With MBBS Degree	Medical Practitioner With Other Degree	Medical Practitioner With No Degree	Traditional Practitioner and Faith Healer	Medicine Shop	Others	Tap Water (Treated/Untreated)	Well Water (Covered / Uncovered well)	Hand Pump	Tube wells / Bore well	Spring	River / Canal	Tank / Pond / Lake	Others
1	2	32	33	34	35	36	37	38	39	40	41	42	43	44	45	46
62	Gadoi	0	0	0	0	0	0	0	Yes	Yes	Yes	Yes	Yes	No	Yes	No
63	Bavka	0	0	0	0	0	0	0	Yes	Yes	Yes	Yes	Yes	Yes	Yes	No
64	Chandawada	0	0	0	0	0	0	0	Yes	Yes	Yes	Yes	No	No	Yes	No
65	Vijagadh	0	0	0	0	0	0	0	Yes	Yes	Yes	Yes	No	No	Yes	No
66	Brahmkheda	0	0	0	0	0	0	0	Yes	Yes	No	No	No	Yes	Yes	No
67	Nani Kharaj	0	0	0	0	0	0	0	Yes	Yes	Yes	No	No	No	Yes	No
68	Borkheda	0	0	0	0	0	0	0	Yes	Yes	No	No	No	No	No	No
69	Lilar	0	0	0	0	0	0	0	Yes	Yes	No	No	No	No	No	No
70	Katwara	0	0	7	0	0	1	0	Yes	Yes	Yes	No	No	No	Yes	No
71	Chandwana	0	0	0	0	0	0	0	Yes	Yes	Yes	No	No	No	No	No
72	Kathla	0	0	1	0	0	0	0	Yes	Yes	Yes	No	No	Yes	No	No
73	Bandibar	0	0	0	0	0	0	0	Yes	Yes	Yes	No	No	No	No	No
74	Limdabara	0	0	2	0	0	0	0	Yes	Yes	Yes	No	No	No	Yes	No
75	Uchavaniya	0	0	0	0	0	0	0	Yes	Yes	Yes	Yes	Yes	No	Yes	No
76	Vadbara	0	0	0	0	0	0	0	Yes	Yes	Yes	No	No	No	Yes	No
77	Khangela	0	0	0	0	0	0	0	Yes	Yes	Yes	No	No	No	Yes	No
78	Bhutodi	0	0	0	0	0	0	0	Yes	Yes	Yes	Yes	No	No	Yes	No
79	Dasla	0	0	0	0	0	0	0	Yes	Yes	Yes	No	No	No	Yes	No
80	Nani Lachheli	0	0	0	0	0	0	0	Yes	Yes	Yes	No	No	No	Yes	No
81	Moti Lachheli	0	0	0	0	0	0	0	Yes	Yes	Yes	No	No	No	Yes	No
82	Vankiya	0	0	0	0	0	0	0	Yes	No	Yes	No	No	No	Yes	No
83	Simaliya Khurd	0	0	0	0	0	0	0	Yes	Yes	Yes	Yes	No	No	Yes	No
84	Khapariya	0	0	0	0	0	0	0	Yes	Yes	Yes	No	No	No	No	No
85	Agawada	0	0	0	0	0	0	0	Yes	No	Yes	No	No	No	No	No
86	Ramdungara															
Block Total :		0	0	19	0	0	5	0	84	77	79	29	4	25	49	0

Census of India 2011- Village Directory Amenities and Land use (As in 2009)

Availability of toilet & others Yes / No

Communication and transport facilities (If amenities available code -Yes is given except for Village Pin Code, If not available within the village, the distance range code viz; a for < 5 Kms, b for 5-10 Kms and c for 10+ kms of nearest place where facility is available is given)

47	48	49	50	51	52	53	54	55	56	57	58	59	60	2	1
Community Toilet Including Bath.	Community Toilet Excluding Bath.	Rural Sanitary Mart or Sanitary Hardware Outlet Available Near The Village.	Community Bio-gas or Recycle of Waste for Productive Use.	Post Office (PO)	Sub Post Office (SPO)	Post & Telegraph Office (P&TO)	Village Pin Code	Telephones (Land Lines)	Public Call Office (PCO)	Mobile Phone Coverage	Internet Cafes/Common Service Centre (CSC)	Private Courier Facility	Bus Service (Public & Private)	Name Village	Sr. No.
No	Yes	Yes	No	b	b		389151	Yes	b	Yes	Yes	b	Yes	Gadoi	62
No	Yes	No	Yes	c	Yes		389152	Yes	Yes	Yes	Yes	c	Yes	Bavka	63
No	Yes	Yes	No	c	c		389154	Yes	Yes	Yes	Yes	c	Yes	Chandawada	64
No	Yes	Yes	No	b	b		389151	Yes	Yes	Yes	Yes	b	Yes	Vijagadh	65
No	No	No	No	a	a		389151	Yes	a	Yes	Yes	a	Yes	Brahmkheda	66
No	No	No	No	a	a		389151	Yes	Yes	Yes	Yes	a	Yes	Nani Kharaj	67
No	No	Yes	No	b	b		389151	Yes	b	Yes	Yes	b	Yes	Borkheda	68
No	No	No	No	c	c		389151	Yes	Yes	Yes	Yes	c	Yes	Lilar	69
No	No	No	No	Yes	b		389154	Yes	Yes	Yes	Yes	b	Yes	Katwara	70
No	No	No	No	b	Yes		389154	Yes	Yes	Yes	Yes	b	Yes	Chandwana	71
No	No	No	No	c	Yes		389154	Yes	c	Yes	Yes	c	Yes	Kathla	72
No	No	No	No	c	Yes		389140	Yes	c	Yes	Yes	c	Yes	Bandibar	73
No	No	No	No	c	c		389151	Yes	Yes	Yes	Yes	c	Yes	Limdabara	74
No	No	Yes	No	c	Yes		389151	Yes	Yes	Yes	Yes	c	Yes	Uchavaniya	75
No	Yes	No	No	c	c		389151	Yes	c	Yes	Yes	c	Yes	Vadbara	76
No	Yes	No	No	c	Yes		389154	Yes	c	Yes	Yes	c	Yes	Khangela	77
No	No	No	No	c	c		389151	Yes	Yes	Yes	Yes	c	Yes	Bhutodi	78
No	No	No	No	c	Yes		389154	Yes	c	Yes	Yes	c	Yes	Dasla	79
No	No	No	No	c	c		389151	Yes	Yes	Yes	Yes	c	Yes	Nani Lachheli	80
No	No	No	No	c	c		389151	Yes	Yes	Yes	Yes	c	Yes	Moti Lachheli	81
No	Yes	No	No	c	Yes		389154	Yes	c	Yes	Yes	c	Yes	Vankiya	82
No	No	No	No	c	Yes		389154	Yes	Yes	Yes	Yes	c	Yes	Simaliya Khurd	83
No	No	No	No	c	c		389151	Yes	Yes	Yes	Yes	c	Yes	Khapariya	84
No	No	No	No	c	Yes		389154	Yes	Yes	Yes	Yes	c	Yes	Agawada	85
														Ramdungara	86
0	16	12	4	1	31	0	85	85	48	85	81	0	84		

Census of India 2011- Village Directory Amenities and Land use (As in 2009)

Communication and transport facilities (If amenities available code -Yes is given except for Village Pin Code, If not available within the village, the distance range code viz; a for < 5 Kms, b for 5-10 Kms and c for 10+ kms of nearest place where facility is available is given)

Village connected to highways, village roads, banks & credit societies (If amenities available code -Yes is given, If not available within the village, the distance range code viz; a for < 5 Kms, b for 5-10 Kms and c for 10+ kms of nearest place where facility is available is given)

Sr. No.	Name Village	Railway Stations	Auto/Modified Autos	Taxis and Vans	Tractors	Cycle-Pulled Rickshaws (Manual & Machine Driven)	Carts Driven by Animals	Sea /River Ferry Service	Connected to National Highway (NH)	Connected to State Highway (SH)	Connected to Major District Road (MDR)	Connected to Others District Road	Pucca Roads	Kutcheha Roads	Water Bounded Macadam (WBM) Roads
1	2	61	62	63	64	65	66	67	68	69	70	71	72	73	74
62	Gadoi	b	b	b	b		b	b	b	Yes	Yes	b	Yes	Yes	Yes
63	Bavka	c	c	Yes	Yes		Yes	c	c	Yes	Yes	Yes	Yes	Yes	Yes
64	Chandawada	c	Yes	Yes	Yes		Yes	c	c	Yes	Yes	Yes	Yes	Yes	Yes
65	Vijagadh	b	b	b	b		b	b	b	b	Yes	b	Yes	Yes	Yes
66	Brahmkheda	a	Yes	a	a		a	a	a	Yes	a	a	Yes	Yes	Yes
67	Nani Kharaj	a	a	a	a		a	a	a	Yes	a	a	Yes	Yes	a
68	Borkheda	b	b	b	Yes		Yes	b	Yes	b	a	Yes	Yes	Yes	Yes
69	Lilar	c	c	c	Yes		Yes	c	Yes	c	a	Yes	Yes	Yes	Yes
70	Katwara	b	Yes	Yes	Yes		Yes	b	Yes	b	b	b	Yes	Yes	b
71	Chandwana	b	Yes	Yes	Yes		Yes	b	Yes	b	b	b	Yes	Yes	Yes
72	Kathla	c	c	Yes	Yes		Yes	c	Yes	c	c	Yes	Yes	Yes	c
73	Bandibar	c	c	c	c		Yes	c	c	c	Yes	Yes	Yes	Yes	c
74	Limdabara	c	c	Yes	c		Yes	c	c	c	Yes	Yes	Yes	Yes	c
75	Uchavaniya	c	c	Yes	Yes		Yes	c	c	c	Yes	Yes	Yes	Yes	c
76	Vadbara	c	c	c	Yes		c	c	Yes	c	c	Yes	Yes	Yes	c
77	Khangela	c	c	c	Yes		c	c	Yes	c	c	Yes	Yes	Yes	c
78	Bhutodi	c	Yes	Yes	c		c	c	Yes	c	b	b	Yes	Yes	c
79	Dasla	c	c	c	Yes		Yes	c	c	c	b	Yes	Yes	Yes	c
80	Nani Lachheli	c	Yes	Yes	Yes		Yes	c	c	c	Yes	Yes	Yes	Yes	Yes
81	Moti Lachheli	c	c	c	Yes		c	c	c	c	b	Yes	Yes	Yes	c
82	Vankiya	c	Yes	c	Yes		Yes	c	c	c	Yes	Yes	Yes	Yes	Yes
83	Simaliya Khurd	c	c	c	c		c	c	c	c	c	Yes	Yes	c	c
84	Khapariya	c	c	c	c		Yes	c	c	c	Yes	Yes	Yes	Yes	c
85	Agawada	c	c	c	Yes		Yes	c	c	c	c	Yes	Yes	Yes	Yes
86	Ramdungara														
Block Total :		3	27	20	51	0	47	0	15	12	25	60	84	81	37

Census of India 2011- Village Directory Amenities and Land use (As in 2009)

Village connected to highways, village roads, banks & credit societies (If amenities available code -Yes is given, If not available within the village , the distance range code viz; a for < 5 Kms, b for 5-10 Kms and c for 10+ kms of nearest place where facility is available is given)

Availability of miscellaneous facilities (If amenities available code - Yes is given, If not available within the village, the distance range code viz; a for < 5 Kms, b for 5-10 Kms and c for 10+ kms of nearest place where facility is available is given)

75	76	77	78	79	80	81	82	83	84	85	86	87	88	2	1
Navigable Waterway (River/Canal) (NW)	Footpaths (FP)	Commercial & Co-operative Banks	ATM	Agricultural Credit Societies	Self-Help Group (SHG)	Public Distribution System (PDS) Shop	Mandis / Regular Market	Weekly Haat	Agricultural Marketing Society	Integrated Child Development Scheme (Nutritional Centres)	Anganwadi Centre (Nutritional Centres)	Others (Nutritional Centres)	ASHA (Accredited Social Health Activist)	Name Village	Sr. No.
b	Yes	b	b	b	Yes	Yes	b	b	b	b	Yes	Yes	Yes	Gadoi	62
c	Yes	c	c	c	Yes	Yes	c	c	c	c	Yes	Yes	Yes	Bavka	63
c	Yes	c	c	c	Yes	Yes	c	c	c	c	Yes	Yes	Yes	Chandawada	64
b	Yes	b	b	b	Yes	Yes	b	b	b	b	Yes	Yes	Yes	Vijagadh	65
a	Yes	a	a	a	Yes	Yes	a	a	a	a	Yes	Yes	a	Brahmkheda	66
a	Yes	a	a	a	Yes	Yes	a	a	a	a	Yes	Yes	Yes	Nani Kharaj	67
b	Yes	b	b	b	Yes	Yes	b	b	b	b	Yes	Yes	Yes	Borkheda	68
c	Yes	c	c	c	Yes	Yes	c	c	c	c	Yes	Yes	c	Lilar	69
b	Yes	Yes	b	b	Yes	Yes	b	Yes	b	b	Yes	Yes	Yes	Katwara	70
b	Yes	Yes	b	b	Yes	Yes	b	b	b	b	Yes	Yes	Yes	Chandwana	71
c	Yes	c	c	c	Yes	Yes	c	c	c	c	Yes	Yes	Yes	Kathla	72
c	Yes	Yes	c	Yes	Yes	c	c	c	c	c	Yes	Yes	Yes	Bandibar	73
c	Yes	c	c	Yes	Yes	Yes	c	c	c	c	Yes	Yes	Yes	Limdabara	74
c	Yes	c	c	c	Yes	Yes	c	c	c	c	Yes	Yes	c	Uchvaniya	75
c	Yes	c	c	Yes	c	Yes	c	c	c	c	Yes	Yes	c	Vadbara	76
c	Yes	c	c	c	Yes	Yes	c	c	c	c	Yes	Yes	c	Khangela	77
c	Yes	c	c	c	Yes	Yes	c	c	c	c	Yes	Yes	Yes	Bhutodi	78
c	Yes	c	c	Yes	Yes	Yes	c	c	c	c	Yes	Yes	Yes	Dasla	79
c	Yes	c	c	c	Yes	Yes	c	c	c	c	Yes	Yes	c	Nani Lachheli	80
c	Yes	c	c	c	Yes	Yes	c	c	c	c	Yes	Yes	Yes	Moti Lachheli	81
c	Yes	c	c	c	Yes	Yes	c	c	c	c	Yes	Yes	c	Vankiya	82
c	Yes	c	c	c	Yes	Yes	c	c	c	c	Yes	Yes	Yes	Simaliya Khurd	83
c	Yes	c	c	c	Yes	Yes	c	c	c	c	Yes	Yes	Yes	Khapariya	84
c	Yes	c	c	c	Yes	Yes	c	c	c	c	Yes	Yes	Yes	Agawada	85
														Ramdungara	86
0	85	6	0	17	82	77	0	2	0	0	85	85	66		

Census of India 2011- Village Directory Amenities and Land use (As in 2009)

Availability of miscellaneous facilities (If amenities available code -
Yes is given, If not available within the village, the distance range
code viz; a for < 5 Kms, b for 5-10 Kms and c for 10+ kms of
nearest place where facility is available is given)

Availability of electricity (Yes/No)

Sr. No.	Name Village	Community Centre With/ Without TV	Sports Field	Sports Club / Recreation Centre	Cinema / Video Hall	Public Library	Public Reading Room	Newspaper Supply	Assembly Polling Station	Birth & Death Registration Office	Power Supply for Domestic Use (ED)	Power Supply for Agricultural Use (EAG)	Power Supply for Commercial Use (EC)	Power Supply for All Uses (EA)
1	2	89	90	91	92	93	94	95	96	97	98	99	100	101
62	Gadoi	b	b	b	b	b	b	Yes	Yes	Yes	Yes	Yes	Yes	Yes
63	Bavka	c	c	c	c	c	c	Yes	Yes	Yes	Yes	Yes	Yes	Yes
64	Chandawada	c	c	c	c	c	c	Yes	Yes	Yes	Yes	Yes	Yes	Yes
65	Vijagadh	b	b	b	b	b	b	Yes	Yes	Yes	Yes	Yes	Yes	Yes
66	Brahmkheda	a	a	a	a	a	a	Yes	Yes	Yes	Yes	Yes	Yes	Yes
67	Nani Kharaj	a	a	a	a	a	a	Yes	Yes	Yes	Yes	Yes	Yes	Yes
68	Borkheda	Yes	b	b	b	b	b	Yes	Yes	Yes	Yes	Yes	Yes	Yes
69	Lilar	Yes	c	c	c	c	c	Yes	Yes	Yes	Yes	Yes	Yes	Yes
70	Katwara	Yes	b	b	b	b	b	Yes	Yes	Yes	Yes	Yes	Yes	Yes
71	Chandwana	b	b	b	b	b	b	Yes	Yes	Yes	Yes	Yes	Yes	Yes
72	Kathla	Yes	c	c	c	c	c	Yes	Yes	Yes	Yes	Yes	Yes	Yes
73	Bandibar	Yes	c	c	c	c	c	Yes	Yes	Yes	Yes	Yes	Yes	Yes
74	Limdabara	Yes	c	c	c	c	c	Yes	Yes	Yes	Yes	Yes	Yes	Yes
75	Uchvaniya	c	c	c	c	c	c	Yes	Yes	Yes	Yes	Yes	Yes	Yes
76	Vadbara	c	c	c	c	c	c	Yes	Yes	Yes	Yes	Yes	Yes	Yes
77	Khangela	c	c	c	c	c	c	Yes	Yes	Yes	Yes	Yes	Yes	Yes
78	Bhutodi	Yes	Yes	c	c	c	c	Yes	Yes	Yes	Yes	Yes	Yes	Yes
79	Dasla	Yes	c	c	c	c	c	Yes	Yes	Yes	Yes	Yes	Yes	Yes
80	Nani Lachheli	c	c	c	c	c	c	Yes	Yes	Yes	Yes	Yes	Yes	Yes
81	Moti Lachheli	Yes	Yes	c	c	c	Yes	Yes	Yes	Yes	Yes	Yes	Yes	Yes
82	Vankiya	c	c	c	c	c	c	Yes	Yes	Yes	Yes	Yes	Yes	Yes
83	Simaliya Khurd	Yes	Yes	c	c	c	c	Yes	Yes	Yes	Yes	Yes	Yes	Yes
84	Khapariya	c	c	c	c	c	c	Yes	Yes	Yes	Yes	Yes	Yes	Yes
85	Agawada	c	c	c	c	c	c	Yes	Yes	Yes	Yes	Yes	Yes	Yes
86	Ramdungara													
Block Total :		23	7	0	0	0	2	83	85	81	85	85	85	85

Census of India 2011- Village Directory Amenities and Land use (As in 2009)

Land Use

Nearest Town

Area under different types of land use
(in hectares rounded up to one decimal place)

Name	Distance Range Code i.e. a for < 5 Kms, b for 5-10 Kms & c for 10+ kms.	Forests	Area Under Non-Agricultural Uses	Barren and Un-Cultivable Land	Permanent Pastures and Other Grazing Lands	Land Under Miscellaneous Tree Crops etc.	Culturable Waste Land	Name Village	Sr. No.
102	103	104	105	106	107	108	109	2	1
DOHAD	b	261.8	8.4	11.1	25.9	0	0	Gadoi	62
DOHAD	c	401.2	74.1	71.1	57.1	0	22.6	Bavka	63
DOHAD	c	0	7.4	1.4	5.4	3.4	0	Chandawada	64
DOHAD	b	146.6	12.9	33	40.3	0	0	Vijagadh	65
DOHAD	a	0	4	245.2	0	0	60.9	Brahmkheda	66
DOHAD	a	0	1	2.5	10.7	0	19.3	Nani Kharaj	67
DOHAD	b	0	3	20.2	44.7	0	22	Borkheda	68
DOHAD	c	0	82	0	16	0	4.7	Lilar	69
DOHAD	b	49	8.6	59	34	0	13	Katwara	70
DOHAD	b	8.6	0	26.7	75	29.2	0	Chandwana	71
DOHAD	c	227	2	33	2.4	0	0	Kathla	72
DOHAD	c	34	2	0	20	0	0	Bandibar	73
DOHAD	c	68.1	6.7	27.8	21	0	100	Limdabara	74
DOHAD	c	480.1	6	41.6	1.2	0	0	Uchavaniya	75
DOHAD	c	8.2	0	59.9	0	0	18.8	Vadbara	76
DOHAD	c	0	2	10.5	38.7	0	315.5	Khangela	77
DOHAD	c	0	1	35.1	1.3	0	0	Bhutodi	78
DOHAD	c	0	0	80.9	31.9	1	42.8	Dasla	79
DOHAD	c	0	0.5	2.3	5.5	18.6	21	Nani Lachheli	80
DOHAD	c	0	24	100.4	5.5	0	23	Moti Lachheli	81
DOHAD	c	0	0	25.4	7.1	0	0	Vankiya	82
DOHAD	c	0	1	43.8	49.9	0	7.3	Simaliya Khurd	83
DOHAD	c	0	1	40	10	0	0	Khapariya	84
DOHAD	c	183.1	0	334.4	0	37.4	0	Agawada	85
DOHAD	c	46.5	0	0	0	0	0	Ramdungara	86
0	0	9661.3	991.4	3580.3	2218.7	363.1	1424.2		

Census of India 2011- Village Directory Amenities and Land use (As in 2009)

Land Use

Sr. No.	Name Village	Area under different types of land use (in hectares rounded up to one decimal place)					Area irrigated by source (in hectare).					Name of three most important commodities manufactured		
		Fallow Lands Other Than Current Fallows	Current Fallows	Net Area Sown	Total Irrigated Land Area	Total Un-irrigated Land Area	Canals (C)	Wells/Tube-Wells (W/TW)	Tanks/Lakes (T/L)	Water Falls (WF)	Others (O)	First	Second	Third
1	2	110	111	112	113	114	115	116	117	118	119	120	121	122
62	Gadoi	132.9	0.1	274.5	0	274.5	0	0	0	0	0			
63	Bavka	0	279.6	1416.1	356	1060.1	192	80	76	0	8			
64	Chandawada	0	0	138.6	37.1	101.5	7.1	30	0	0	0			
65	Vijagadh	0	35.5	424.4	0	424.4	0	0	0	0	0			
66	Brahmkheda	0	0	610	0	610	0	0	0	0	0			
67	Nani Kharaj	50.2	0	175	0	175	0	0	0	0	0			
68	Borkheda	6.7	0	335	0	335	0	0	0	0	0			
69	Lilar	7.2	0	441.7	130	311.7	110	20	0	0	0			
70	Katwara	14	0	490	8	482	0	0	8	0	0			
71	Chandwana	0	38.4	642.9	0	642.9	0	0	0	0	0			
72	Kathla	35	0	656	0	656	0	0	0	0	0			
73	Bandibar	0	14	96.9	0	96.9	0	0	0	0	0			
74	Limdabara	0	0	850.2	20	830.2	0	10	10	0	0			
75	Uchavaniya	0	12.5	993.6	30	963.6	0	10	10	0	10			
76	Vadbara	0	50	343.8	0	343.8	0	0	0	0	0			
77	Khangela	3.2	91.3	1359.4	0	1359.4	0	0	0	0	0			
78	Bhutodi	138.2	7.1	343	37.7	305.3	0	0	37.7	0	0			
79	Dasla	0	0	685	0	685	0	0	0	0	0			
80	Nani Lachheli	0	0	370.2	0	370.2	0	0	0	0	0			
81	Moti Lachheli	0	0	112.2	0	112.2	0	0	0	0	0			
82	Vankiya	62.2	0	197.7	0	197.7	0	0	0	0	0			
83	Simaliya Khurd	0	3.4	373.4	0	373.4	0	0	0	0	0			
84	Khapariya	2	1	194.2	0	194.2	0	0	0	0	0			
85	Agawada	0	0	1117.6	20.3	1097.4	0	0	20.3	0	0			
86	Ramdungara	0	0	0	0	0	0	0	0	0	0			
Block Total :		3277.1	2443.9	34069.9	3218.5	30851.5	1400	1039	676.3	20				

TALUKA/C.D.BLOCK
GARBADA

(C) Alphabetical List of Villages (Garbada Taluka)

Sr. No.	Name of Village	2011 Census Location Code Number	2001 Census Location Code Number	Sr. No.	Name of Village	2011 Census Location Code Number	2001 Census Location Code Number
1	2	3	4	1	2	3	4
1	Abhlod	519482	01310500	19	Nadhelav	519488	01311100
2	Ambli	519490	01311300	20	Nalwai	519498	01312100
3	Bharsada	519496	01311900	21	Nandva	519495	01311800
4	Bhe	519492	01311500	22	Nelsur	519480	01310300
5	Bhutardi	519509	01313200	23	Nimach	519504	01312700
6	Boriyala	519500	01312300	24	Panchwada	519485	01310800
7	Chandla	519507	01313000	25	Pandadi	519483	01310600
8	Chharchhoda	519491	01311400	26	Patiya	519493	01311600
9	Dadur	519494	01311700	27	Patiya Zol	519510	01313300
10	Devdha	519484	01310700	28	Sahada	519486	01310900
11	Gangarda	519501	01312400	29	Simaliya Bujarg	519499	01312200
12	Gangardi	519506	01312900	30	Tunki Anop	519487	01311000
13	Garbada	519505	01312800	31	Tunki Vaju	519497	01312000
14	Gulbar	519502	01312500	32	Vadva	519489	01311200
15	Jambua	519503	01312600	33	Vajelav	519479	01310200
16	Jesawada	519481	01310400	34	Zari Bujarg	519511	01313400
17	Matwa	519478	01310100				
18	Minakyar	519508	01313100				

Census of India 2011- Village Directory Amenities and Land use (As in 2009)

Number of educational amenities available. (If not available within the village, the distance range code viz; a for < 5 Kms, b for 5-10 Kms and c for 10+ kms of nearest place where facility is available is given).

Sr. No.	Name Village	Location Code No.	Total Area of The Village (In Hectares Rounded Up to One Decimal Place)	Total Population (2011 Census)	Number of Households (2011 Census)	Pre-Primary School (PP)	Primary School (P)	Middle School (M)	Secondary School (S)	Senior Secondary School (SS)	Degree College of Arts Science & Commerce (ASC)	Engineering College (EC)	Medical College (MC)	Management Institute (MI)
1	2	3	4	5	6	7	8	9	10	11	12	13	14	15
CD Block:-Garbada (0173)														
1	Matwa	519478	1279	5506	745	b	3		b	b	b	b	b	c
2	Vajelav	519479	682.9	5077	692	c	3		b	b	c	c	c	c
3	Nelsur	519480	465.6	4865	693	c	4		1	c	c	c	c	c
4	Jesawada	519481	356.6	5116	910	c	2		3	2	c	c	c	c
5	Abhlod	519482	1594.4	15969	2230	b	12		4	1	b	b	b	c
6	Pandadi	519483	873.1	4994	651	c	6		c	c	c	c	c	c
7	Devdha	519484	540.9	6112	855	c	4		1	c	c	c	c	c
8	Panchwada	519485	358.4	2709	422	c	3		a	b	c	c	c	c
9	Sahada	519486	675.6	3858	662	c	3		1	b	c	c	c	c
10	Tunki Anop	519487	365.2	1947	322	c	2		a	a	c	c	c	c
11	Nadhelav	519488	1289.7	11837	1608	c	5		b	b	c	c	c	c
12	Vadva	519489	551.7	4791	728	c	4		c	c	c	c	c	c
13	Ambli	519490	751	5765	834	c	7		2	a	c	c	c	c
14	Chharchhoda	519491	638.7	6065	901	c	3		c	c	c	c	c	c
15	Bhe	519492	1092.1	8421	984	c	4		c	a	c	c	c	c
16	Patiya	519493	584.8	7586	901	c	4		a	a	c	c	c	c
17	Dadur	519494	253.5	1976	361	c	1		2	a	c	c	c	c
18	Nandva	519495	292.7	2478	352	c	2		b	b	c	c	c	c
19	Bharsada	519496	620.1	3845	611	c	3		b	a	c	c	c	c
20	Tunki Vaju	519497	1404.6	6642	916	c	6		a	a	c	c	c	c
21	Nalwai	519498	367.3	3977	695	c	2		c	c	c	c	c	c
22	Simaliya Bujarg	519499	878.7	5734	896	c	3		a	a	c	c	c	c
23	Boriyala	519500	1320.6	7944	1176	c	4		1	c	c	c	c	c
24	Gangarda	519501	588.3	5433	819	c	4		a	a	c	c	c	c
25	Gulbar	519502	302.1	4144	647	c	3		b	b	c	c	c	c
26	Jambua	519503	575.4	3149	510	c	2		1	b	c	c	c	c
27	Nimach	519504	523	2717	431	c	3		c	b	c	c	c	c
28	Garbada	519505	2279.9	22691	3581	c	16		5	1	c	c	c	c
29	Gangardi	519506	218.7	2746	531	c	4		3	1	c	c	c	c
30	Chandla	519507	695.9	3621	622	c	2		1	1	c	c	c	c
31	Minakyar	519508	603.7	4125	505	c	4		a	a	c	c	c	c

Census of India 2011- Village Directory Amenities and Land use (As in 2009)

Number of educational amenities available. (If not available within the village, the distance range code viz; a for < 5 Kms, b for 5-10 Kms and c for 10+ kms of nearest place where facility is available is given).

Number of Medical Amenities available. (If not available within the village, the distance range code viz; a for < 5 Kms, b for 5-10 Kms and c for 10+ kms of nearest place where facility is available is given).

16	17	18	19	20	21	22	23	24	25	26	27	28	29	30	31	2	1
Polytechnic (Pt)	Vocational Training School /ITI	Non-Formal Training Centre (NFTC)	Special School for Disabled (SSD)	Others (Specify)	Community Health Centre (CHC)	Primary Health Centre (PHC)	Primary Health Sub Centre (PHS)	Maternity and Child Welfare Centre (MCW)	T.B. Clinic (TBC)	Hospital-Allopathic (HA)	Hospital-Alternative Medicine (HO)	Dispensary (D)	Veterinary Hospital (VH)	Mobile Health Clinic (MHC)	Family Welfare Centre (FWC)	Name Village	Sr. No.
b	b	b	b		b	b	1	b	c	c	b	b	1	c	b	Matwa	1
c	c	c	c		a	a	1	a	c	c	c	a	a	c	a	Vajelav	2
c	c	c	c		a	a	1	a	c	c	c	c	c	c	c	Nelsur	3
c	c	c	c		c	1	1	c	c	c	c	c	c	c	c	Jesawada	4
b	b	b	b		c	1	1	c	c	c	b	c	c	c	c	Abhlod	5
c	c	c	c		c	b	1	b	b	b	c	c	c	c	c	Pandadi	6
c	c	c	c		c	a	1	c	b	b	c	b	b	c	b	Devdha	7
c	c	c	c		b	1	1	b	b	b	c	b	b	b	b	Panchwada	8
c	c	c	c		b	a	1	b	b	b	b	b	b	b	b	Sahada	9
c	b	c	c		b	a	1	a	a	a	c	a	b	b	b	Tunki Anop	10
c	c	c	c		b	1	2	c	c	c	c	b	b	c	b	Nadhelav	11
c	c	c	c		a	a	1	a	a	c	c	c	c	c	c	Vadva	12
c	c	c	c		c	a	1	c	c	c	c	a	a	c	c	Ambli	13
c	c	c	c		c	b	1	b	c	c	c	b	b	c	b	Chharchhoda	14
c	b	c	c		b	a	1	a	a	b	c	a	b	b	a	Bhe	15
c	c	c	c		c	1	1	b	b	c	c	b	c	c	c	Patiya	16
c	b	c	c		b	b	1	a	a	b	c	a	b	b	a	Dadur	17
c	b	c	c		b	b	1	b	b	b	c	b	b	b	b	Nandva	18
c	b	c	c		b	a	1	a	a	b	c	a	b	b	a	Bharsada	19
c	b	c	c		b	a	1	a	a	a	c	b	b	b	b	Tunki Vaju	20
c	a	c	c		a	a	1	a	a	a	c	a	a	a	a	Nalwai	21
c	a	c	c		a	a	1	a	a	a	c	a	a	a	a	Simaliya Bujarg	22
c	b	c	c		a	a	1	a	a	a	c	b	b	b	b	Boriyala	23
c	a	c	c		a	a	1	a	a	a	a	a	a	a	a	Gangarda	24
c	b	c	c		b	a	1	b	b	b	c	a	b	b	b	Gulbar	25
c	b	c	c		b	1	1	b	b	b	c	b	b	b	b	Jambua	26
c	b	c	c		b	a	1	b	b	b	c	b	b	b	b	Nimach	27
c	1	c	c		1	c	1	1	1	1	c	c	c	a	c	Garbada	28
c	c	c	c		c	1	1	c	c	c	c	a	a	c	a	Gangardi	29
c	a	c	c		a	a	1	a	a	a	c	a	a	a	a	Chandla	30
c	a	c	c		a	a	1	a	a	a	c	a	a	a	a	Minakyar	31

Census of India 2011- Village Directory Amenities and Land use (As in 2009)

Number of Non-Government Medical
Amenities available.

Availability of drinking water - Yes / No

Sr. No.	Name Village	Charitable Non Govt. Hospital/Nursing Home.	Medical Practitioner With MBBS Degree	Medical Practitioner With Other Degree	Medical Practitioner With No Degree	Traditional Practitioner and Faith Healer	Medicine Shop	Others	Tap Water (Treated/Untreated)	Well Water (Covered / Uncovered well)	Hand Pump	Tube wells / Bore well	Spring	River / Canal	Tank / Pond / Lake	Others
1	2	32	33	34	35	36	37	38	39	40	41	42	43	44	45	46
1	Matwa	0	0	0	0	0	0	0	No	Yes	Yes	No	No	No	Yes	No
2	Vajelav	0	0	0	0	0	0	0	No	Yes	Yes	No	No	No	Yes	No
3	Nelsur	0	0	0	0	0	0	0	No	Yes	Yes	No	No	No	Yes	No
4	Jesawada	0	0	7	0	0	0	0	Yes	Yes	Yes	Yes	Yes	Yes	Yes	No
5	Abhlod	0	0	1	0	0	2	0	Yes	Yes	Yes	No	No	Yes	Yes	No
6	Pandadi	0	0	0	0	0	0	0	No	Yes	Yes	No	Yes	No	Yes	No
7	Devdha	0	0	0	0	0	0	0	No	Yes	Yes	Yes	No	Yes	Yes	No
8	Panchwada	0	0	0	0	0	0	0	No	Yes	Yes	No	Yes	Yes	No	No
9	Sahada	0	0	0	0	0	0	0	No	Yes	Yes	Yes	No	Yes	Yes	No
10	Tunki Anop	0	0	0	0	0	0	0	Yes	Yes	Yes	No	No	Yes	No	No
11	Nadhelav	0	0	0	0	0	0	0	Yes	Yes	Yes	Yes	Yes	Yes	No	No
12	Vadva	0	0	0	0	0	0	0	No	Yes	Yes	No	No	Yes	Yes	No
13	Ambli	0	0	0	0	0	0	0	No	Yes	Yes	Yes	Yes	No	Yes	No
14	Chharchhoda	0	0	0	0	0	0	0	Yes	Yes	Yes	Yes	Yes	Yes	Yes	No
15	Bhe	0	0	0	0	0	0	0	Yes	Yes	Yes	No	Yes	Yes	No	No
16	Patiya	0	0	0	0	0	0	0	Yes	Yes	Yes	No	Yes	Yes	No	No
17	Dadur	0	0	0	0	0	0	0	Yes	Yes	Yes	No	No	Yes	No	No
18	Nandva	0	0	0	0	0	0	0	Yes	Yes	Yes	No	No	Yes	No	No
19	Bharsada	0	0	0	0	0	0	0	Yes	Yes	Yes	No	No	Yes	No	No
20	Tunki Vaju	0	0	0	0	0	0	0	Yes	Yes	Yes	No	No	No	No	No
21	Nalwai	0	0	0	0	0	0	0	Yes	Yes	Yes	No	No	Yes	No	No
22	Simaliya Bujarg	0	0	0	0	0	0	0	No	Yes	Yes	Yes	No	Yes	Yes	No
23	Boriyala	0	0	0	0	0	0	0	Yes	Yes	Yes	Yes	No	Yes	Yes	No
24	Gangarda	0	0	0	0	0	0	0	No	Yes	Yes	Yes	No	Yes	Yes	No
25	Gulbar	0	0	0	0	0	0	0	No	Yes	Yes	No	No	Yes	Yes	No
26	Jambua	0	0	0	0	0	0	0	No	Yes	Yes	No	No	Yes	Yes	No
27	Nimach	0	0	0	0	0	0	0	No	Yes	Yes	No	No	Yes	Yes	No
28	Garbada	0	1	5	0	0	0	0	Yes	Yes	Yes	No	No	Yes	Yes	No
29	Gangardi	0	1	6	1	0	2	0	Yes	Yes	Yes	No	No	Yes	Yes	No
30	Chandla	0	0	0	0	0	0	0	Yes	Yes	Yes	Yes	Yes	Yes	Yes	No
31	Minakyar	0	0	0	0	0	0	0	No	Yes	Yes	No	Yes	Yes	Yes	No

Census of India 2011- Village Directory Amenities and Land use (As in 2009)

Availability of toilet & others
Yes / No

Communication and transport facilities (If amenities available code -Yes is given except for Village Pin Code, If not available within the village, the distance range code viz; a for < 5 Kms, b for 5-10 Kms and c for 10+ kms of nearest place where facility is available is given)

47	48	49	50	51	52	53	54	55	56	57	58	59	60	2	1
Community Toilet Including Bath.	Community Toilet Excluding Bath.	Rural Sanitary Mart or Sanitary Hardware Outlet Available Near The Village.	Community Bio- gas or Recycle of Waste for Productive Use.	Post Office (PO)	Sub Post Office (SPO)	Post & Telegraph Office (P&TO)	Village Pin Code	Telephones (Land Lines)	Public Call Office (PCO)	Mobile Phone Coverage	Internet Cafes/Common Service Centre (CSC)	Private Courier Facility	Bus Service (Public & Private)	Name Village	Sr. No.
No	No	No	No	c	Yes		389152	Yes	b	Yes	Yes	b	Yes	Matwa	1
No	No	No	No	c	Yes		389152	Yes	c	Yes	Yes	c	Yes	Vajelav	2
No	No	No	No	c	c		389155	c	c	Yes	Yes	c	Yes	Nelsur	3
No	Yes	No	Yes	Yes	c		389152	Yes	Yes	Yes	Yes	c	Yes	Jesawada	4
No	Yes	No	No	c	Yes		389152	Yes	Yes	Yes	Yes	b	Yes	Abhlod	5
No	Yes	No	No	c	Yes		389152	c	c	Yes	Yes	c	Yes	Pandadi	6
No	Yes	No	No	c	c		389155	Yes	c	Yes	Yes	c	Yes	Devdha	7
No	No	No	No	b	Yes		389155	Yes	c	Yes	Yes	b	Yes	Panchwada	8
No	No	No	No	b	b		389155	Yes	b	Yes	Yes	b	Yes	Sahada	9
No	Yes	No	No	b	b		389155	Yes	b	Yes	Yes	b	Yes	Tunki Anop	10
Yes	Yes	No	No	c	Yes		389152	Yes	c	Yes	Yes	c	Yes	Nadhelav	11
No	No	No	No	c	Yes		389152	Yes	c	Yes	Yes	c	Yes	Vadva	12
No	No	No	No	c	c		389155	Yes	c	Yes	Yes	c	Yes	Ambli	13
Yes	Yes	No	No	c	c		389155	c	c	Yes	Yes	c	Yes	Chharchhoda	14
No	No	Yes	No	b	Yes		389155	Yes	b	Yes	Yes	b	Yes	Bhe	15
No	No	Yes	No	c	Yes		389155	Yes	c	Yes	Yes	c	Yes	Patiya	16
No	No	Yes	No	b	Yes		389155	Yes	b	Yes	Yes	b	Yes	Dadur	17
No	No	Yes	No	b	b		389155	Yes	b	Yes	Yes	b	Yes	Nandva	18
Yes	No	No	No	b	b		389155	Yes	b	Yes	Yes	b	Yes	Bharsada	19
No	Yes	No	No	b	b		389155	Yes	b	Yes	Yes	b	Yes	Tunki Vaju	20
No	No	No	No	a	a		389155	Yes	a	Yes	Yes	a	Yes	Nalwai	21
No	Yes	No	No	a	Yes		389155	Yes	a	Yes	Yes	a	Yes	Simaliya Bujarg	22
No	Yes	No	No	b	Yes		389155	Yes	Yes	Yes	Yes	b	Yes	Boriyala	23
No	No	No	No	a	a		389155	a	a	Yes	Yes	a	Yes	Gangarda	24
No	Yes	No	No	b	b		389155	b	b	Yes	Yes	b	Yes	Gulbar	25
No	Yes	No	No	b	Yes		389155	Yes	Yes	Yes	Yes	b	Yes	Jambua	26
No	Yes	No	No	b	b		389155	Yes	b	Yes	Yes	b	Yes	Nimach	27
No	No	No	No	Yes	c		389155	Yes	Yes	Yes	Yes	c	Yes	Garbada	28
No	Yes	Yes	No	c	Yes		389155	Yes	Yes	Yes	Yes	c	Yes	Gangardi	29
Yes	Yes	No	No	a	a		389155	Yes	a	Yes	Yes	a	Yes	Chandla	30
No	Yes	Yes	No	a	Yes		389155	Yes	a	Yes	Yes	a	Yes	Minakyar	31

**Census of India 2011- Village Directory
Amenities and Land use (As in 2009)**

Communication and transport facilities (If amenities available code -Yes is given except for Village Pin Code, If not available within the village, the distance range code viz; a for < 5 Kms, b for 5-10 Kms and c for 10+ kms of nearest place where facility is available is given)

Village connected to highways, village roads, banks & credit societies (If amenities available code -Yes is given, If not available within the village, the distance range code viz; a for < 5 Kms, b for 5-10 Kms and c for 10+ kms of nearest place where facility is available is given)

Sr. No.	Name Village	Railway Stations	Auto/Modified Autos	Taxis and Vans	Tractors	Cycle-Pulled Rickshaws (Manual & Machine Driven)	Carts Driven by Animals	Sea/River Ferry Service	Connected to National Highway (NH)	Connected to State Highway (SH)	Connected to Major District Road (MDR)	Connected to Others District Road	Pucca Roads	Kutcheha Roads	Water Bounded Macadam (WBM) Roads
1	2	61	62	63	64	65	66	67	68	69	70	71	72	73	74
1	Matwa	b	b	b	Yes	Yes	b	b	c	Yes	c	Yes	Yes	Yes	b
2	Vajelav	c	c	c	Yes	Yes	c	c	c	Yes	c	Yes	Yes	Yes	c
3	Nelsur	c	c	c	c	Yes	c	c	c	Yes	c	Yes	Yes	Yes	c
4	Jesawada	c	c	b	Yes	Yes	c	c	Yes	c	Yes	Yes	Yes	Yes	c
5	Abhlod	b	Yes	Yes	Yes	Yes	b	b	Yes	Yes	Yes	Yes	Yes	Yes	c
6	Pandadi	c	c	c	Yes	Yes	c	c	c	Yes	Yes	Yes	Yes	Yes	c
7	Devdha	c	c	b	Yes	Yes	c	c	Yes	Yes	Yes	Yes	Yes	Yes	Yes
8	Panchwada	b	Yes	b	b	Yes	b	c	Yes	Yes	Yes	Yes	Yes	Yes	b
9	Sahada	b	b	b	Yes	Yes	b	c	Yes	Yes	Yes	Yes	Yes	Yes	b
10	Tunki Anop	b	b	b	Yes	Yes	b	c	b	c	Yes	Yes	Yes	Yes	c
11	Nadhelav	c	Yes	Yes	Yes	c	c	c	c	Yes	c	Yes	Yes	Yes	a
12	Vadva	c	c	c	c	Yes	c	c	c	Yes	c	Yes	Yes	Yes	c
13	Ambli	c	c	c	Yes	Yes	c	c	Yes	c	Yes	Yes	Yes	Yes	c
14	Chharchhoda	c	Yes	Yes	Yes	Yes	c	c	Yes	Yes	c	Yes	Yes	Yes	c
15	Bhe	b	Yes	Yes	Yes	Yes	b	c	b	c	Yes	Yes	Yes	Yes	Yes
16	Patiya	c	Yes	Yes	Yes	Yes	c	c	c	c	Yes	Yes	Yes	Yes	Yes
17	Dadur	b	Yes	Yes	Yes	Yes	b	c	b	c	Yes	Yes	Yes	Yes	Yes
18	Nandva	b	b	b	Yes	b	b	c	b	Yes	Yes	Yes	Yes	Yes	c
19	Bharsada	b	b	b	Yes	Yes	b	c	b	c	Yes	Yes	Yes	Yes	c
20	Tunki Vaju	b	b	a	Yes	Yes	b	c	b	c	Yes	Yes	Yes	Yes	c
21	Nalwai	a	a	a	Yes	Yes	a	c	a	Yes	Yes	Yes	Yes	Yes	a
22	Simaliya Bujarg	a	a	Yes	a	Yes	a	c	a	Yes	a	Yes	Yes	Yes	a
23	Boriyala	b	b	a	b	b	b	c	b	Yes	b	Yes	Yes	Yes	b
24	Gangarda	a	a	Yes	a	Yes	a	c	a	Yes	a	Yes	Yes	Yes	b
25	Gulbar	b	b	Yes	Yes	b	b	c	b	Yes	Yes	Yes	Yes	Yes	b
26	Jambua	b	Yes	Yes	b	Yes	b	c	b	Yes	b	Yes	Yes	Yes	b
27	Nimach	b	Yes	b	Yes	b	b	c	b	Yes	c	Yes	Yes	Yes	b
28	Garbada	c	Yes	c	Yes	Yes	c	c	Yes	Yes	c	Yes	Yes	Yes	c
29	Gangardi	c	Yes	a	Yes	Yes	c	c	c	Yes	Yes	Yes	Yes	Yes	c
30	Chandla	a	a	a	Yes	Yes	a	c	a	a	Yes	Yes	Yes	Yes	c
31	Minakyar	a	Yes	Yes	Yes	Yes	a	c	a	Yes	a	a	a	a	Yes

Census of India 2011- Village Directory Amenities and Land use (As in 2009)

Village connected to highways, village roads, banks & credit societies (If amenities available code -Yes is given, If not available within the village, the distance range code viz; a for < 5 Kms, b for 5-10 Kms and c for 10+ kms of nearest place where facility is available is given)

Availability of miscellaneous facilities (If amenities available code -Yes is given, If not available within the village, the distance range code viz; a for < 5 Kms, b for 5-10 Kms and c for 10+ kms of nearest place where facility is available is given)

Navigable Waterway (River/Canal) (NW)	Footpaths (FP)	Commercial & Co-operative Banks	ATM	Agricultural Credit Societies	Self-Help Group (SHG)	Public Distribution System (PDS) Shop	Mandis / Regular Market	Weekly Haat	Agricultural Marketing Society	Integrated Child Development Scheme (Nutritional Centres)	Anganwadi Centre (Nutritional Centres)	Others (Nutritional Centres)	ASHA (Accredited Social Health Activist)	Name Village	Sr. No.
75	76	77	78	79	80	81	82	83	84	85	86	87	88	2	1
b	Yes	b	b	b	Yes	Yes	b	b	b	b	Yes	Yes	Yes	Matwa	1
c	Yes	a	c	a	Yes	Yes	c	a	a	a	Yes	Yes	Yes	Vajelav	2
c	Yes	a	a	a	Yes	Yes	c	c	c	c	Yes	Yes	Yes	Nelsur	3
c	Yes	Yes	c	Yes	Yes	Yes	c	c	c	c	Yes	Yes	Yes	Jesawada	4
b	Yes	Yes	b	c	Yes	Yes	b	c	c	c	Yes	Yes	Yes	Abhlod	5
c	Yes	c	c	c	Yes	Yes	c	c	c	c	Yes	Yes	Yes	Pandadi	6
c	Yes	b	b	b	Yes	Yes	b	b	b	b	Yes	Yes	Yes	Devdha	7
c	Yes	b	b	b	Yes	Yes	a	a	a	b	Yes	Yes	Yes	Panchwada	8
c	Yes	b	c	b	Yes	Yes	b	b	b	b	Yes	Yes	Yes	Sahada	9
c	Yes	a	c	b	Yes	Yes	b	b	b	b	Yes	Yes	Yes	Tunki Anop	10
c	Yes	a	c	b	Yes	Yes	b	b	b	a	Yes	Yes	Yes	Nadhelav	11
c	Yes	a	c	a	Yes	Yes	c	c	c	c	Yes	Yes	Yes	Vadva	12
c	Yes	a	c	a	Yes	Yes	a	a	a	a	Yes	Yes	Yes	Ambli	13
c	Yes	b	c	b	Yes	Yes	c	c	c	a	Yes	Yes	Yes	Chharchhoda	14
c	Yes	b	c	a	Yes	Yes	c	b	b	b	Yes	Yes	Yes	Bhe	15
c	Yes	c	c	b	Yes	Yes	c	c	c	c	Yes	Yes	Yes	Patiya	16
c	Yes	b	c	b	Yes	Yes	c	b	b	b	Yes	Yes	b	Dadur	17
c	Yes	b	c	b	Yes	Yes	b	b	b	b	Yes	Yes	b	Nandva	18
c	Yes	a	c	a	Yes	Yes	a	a	a	a	Yes	Yes	Yes	Bharsada	19
c	Yes	a	c	b	Yes	Yes	b	b	b	b	Yes	Yes	Yes	Tunki Vaju	20
c	Yes	a	c	a	Yes	Yes	a	a	a	a	Yes	Yes	Yes	Nalwai	21
c	Yes	a	c	a	Yes	Yes	a	a	a	a	Yes	Yes	Yes	Simaliya Bujarg	22
c	Yes	b	c	b	Yes	Yes	c	b	b	b	Yes	Yes	Yes	Boriyala	23
c	Yes	a	c	a	Yes	Yes	a	a	a	a	Yes	Yes	a	Gangarda	24
c	Yes	b	c	a	Yes	Yes	b	b	b	b	Yes	Yes	Yes	Gulbar	25
c	Yes	b	c	b	Yes	Yes	b	b	b	b	Yes	Yes	Yes	Jambua	26
c	Yes	b	c	b	Yes	Yes	b	b	b	b	Yes	Yes	Yes	Nimach	27
c	Yes	Yes	c	Yes	Yes	Yes	b	Yes	Yes	c	Yes	Yes	Yes	Garbada	28
c	Yes	Yes	c	c	Yes	Yes	Yes	Yes	Yes	c	Yes	Yes	Yes	Gangardi	29
c	Yes	a	c	a	Yes	Yes	c	a	a	a	Yes	Yes	Yes	Chandla	30
c	Yes	a	c	a	Yes	Yes	c	a	a	a	Yes	Yes	Yes	Minakyar	31

Census of India 2011- Village Directory Amenities and Land use (As in 2009)

Availability of miscellaneous facilities (If amenities available code -
Yes is given, If not available within the village, the distance range
code viz; a for < 5 Kms, b for 5-10 Kms and c for 10+ kms of nearest
place where facility is available is given)

Availability of electricity (Yes/No)

Sr. No.	Name Village	Community Centre With/ Without TV	Sports Field	Sports Club / Recreation Centre	Cinema / Video Hall	Public Library	Public Reading Room	Newspaper Supply	Assembly Polling Station	Birth & Death Registration Office	Power Supply for Domestic Use (ED)	Power Supply for Agricultural Use (EAG)	Power Supply for Commercial Use (EC)	Power Supply for All Uses (EA)
1	2	89	90	91	92	93	94	95	96	97	98	99	100	101
1	Matwa	b	b	b	b	Yes	b	b	Yes	Yes	Yes	Yes	Yes	Yes
2	Vajelav	c	c	c	c	c	c	c	Yes	Yes	Yes	Yes	Yes	Yes
3	Nelsur	c	c	c	c	c	c	c	Yes	Yes	Yes	Yes	Yes	Yes
4	Jesawada	c	c	c	c	c	c	Yes	Yes	Yes	Yes	Yes	Yes	Yes
5	Abhlod	b	b	b	b	b	b	Yes	Yes	Yes	Yes	Yes	Yes	Yes
6	Pandadi	Yes	c	c	c	c	c	c	Yes	Yes	Yes	Yes	Yes	Yes
7	Devdha	c	c	c	c	c	c	c	Yes	Yes	Yes	Yes	Yes	Yes
8	Panchwada	b	b	b	c	b	b	b	Yes	Yes	Yes	Yes	Yes	Yes
9	Sahada	b	b	b	c	b	b	b	Yes	Yes	Yes	Yes	Yes	Yes
10	Tunki Anop	b	b	b	c	b	b	b	Yes	Yes	Yes	Yes	Yes	Yes
11	Nadhelav	c	c	c	c	c	c	c	Yes	Yes	Yes	Yes	Yes	Yes
12	Vadva	c	c	c	c	Yes	c	c	Yes	Yes	Yes	Yes	Yes	Yes
13	Ambli	c	c	c	c	c	c	c	Yes	Yes	Yes	Yes	Yes	Yes
14	Chharchhoda	c	c	c	c	c	c	c	Yes	Yes	Yes	Yes	Yes	Yes
15	Bhe	b	b	b	c	Yes	b	b	Yes	Yes	Yes	Yes	Yes	Yes
16	Patiya	c	c	c	c	Yes	c	c	Yes	Yes	Yes	Yes	Yes	Yes
17	Dadur	b	b	b	c	b	b	b	Yes	Yes	Yes	Yes	Yes	Yes
18	Nandva	b	b	b	c	Yes	b	b	Yes	Yes	Yes	Yes	Yes	Yes
19	Bharsada	b	b	b	c	b	b	b	Yes	Yes	Yes	Yes	Yes	Yes
20	Tunki Vaju	Yes	b	b	c	b	c	b	Yes	Yes	Yes	Yes	Yes	Yes
21	Nalwai	a	a	a	c	a	a	Yes	Yes	Yes	Yes	Yes	Yes	Yes
22	Simaliya Bujarg	Yes	Yes	c	c	a	a	a	Yes	Yes	Yes	Yes	Yes	Yes
23	Boriyala	b	b	b	c	Yes	b	b	Yes	Yes	Yes	Yes	Yes	Yes
24	Gangarda	a	a	a	c	Yes	a	a	Yes	Yes	Yes	Yes	Yes	Yes
25	Gulbar	b	Yes	b	c	b	b	b	Yes	Yes	Yes	Yes	Yes	Yes
26	Jambua	b	Yes	Yes	c	Yes	c	b	Yes	Yes	Yes	Yes	Yes	Yes
27	Nimach	b	Yes	b	c	b	b	b	Yes	b	Yes	Yes	Yes	Yes
28	Garbada	Yes	Yes	c	c	c	c	Yes	Yes	Yes	Yes	Yes	Yes	Yes
29	Gangardi	c	c	c	c	c	c	Yes	Yes	Yes	Yes	Yes	Yes	Yes
30	Chandla	a	a	a	c	a	a	Yes	Yes	Yes	Yes	Yes	Yes	Yes
31	Minakyar	a	a	a	c	a	a	a	Yes	Yes	Yes	Yes	Yes	Yes

Census of India 2011- Village Directory Amenities and Land use (As in 2009)

Land Use

Nearest Town

Area under different types of land use
(in hectares rounded up to one decimal place)

Name	Distance Range Code i.e. a for < 5 Kms, b for 5-10 Kms & c for 10+ kms.	Forests	Area Under Non-Agricultural Uses	Barren and Un-Cultivable Land	Permanent Pastures and Other Grazing Lands	Land Under Miscellaneous Tree Crops etc.	Culturable Waste Land	Name Village	Sr. No.
102	103	104	105	106	107	108	109	2	1
DOHAD	b	43	75.8	387	29.9	0	0	Matwa	1
DOHAD	c	3	30.3	0	55.4	0	0	Vajelav	2
DOHAD	c	0	30	0	0	44	30	Nelsur	3
DOHAD	c	0.1	0	13.8	13.4	0	5.8	Jesawada	4
DOHAD	b	234.3	54.3	519.3	0	0	0	Abhlod	5
DOHAD	c	398.5	21.8	0	0	0	0	Pandadi	6
DOHAD	c	0	0.2	0	0	0	53.2	Devdha	7
DOHAD	c	0	15	72.3	0	100	0	Panchwada	8
DOHAD	c	235.6	43.5	232.1	5.7	2.1	2	Sahada	9
DOHAD	c	0	4.3	0	63.9	0	110.4	Tunki Anop	10
DOHAD	c	0	33	0	100.2	0	0	Nadhelav	11
DOHAD	c	206	14	0	0	7	89.7	Vadva	12
DOHAD	c	254.4	0.4	51.2	25.2	0	17.5	Ambli	13
DOHAD	c	0	10.2	51.6	0	0	0	Chharchhoda	14
DOHAD	c	517.6	10.1	5	20	9	0	Bhe	15
DOHAD	c	114.3	10	0	38	6.5	0	Patiya	16
DOHAD	c	0	3.1	0	0	0.3	0	Dadur	17
DOHAD	c	0	10.6	0	5.6	0	0	Nandva	18
DOHAD	c	12.1	0	19.2	10.1	0	0.2	Bharsada	19
DOHAD	c	54.9	0.7	395.8	78.8	6.2	317	Tunki Vaju	20
DOHAD	c	4.9	0	69.4	0.2	0	0	Nalwai	21
DOHAD	c	0	43.4	48.3	69.2	0	172.8	Simaliya Bujarg	22
DOHAD	c	0	4	85.7	15.7	229	26.3	Boriyala	23
DOHAD	c	0	0	41.2	46.4	38.8	0	Gangarda	24
DOHAD	c	106.4	13.7	12.4	4	0	0	Gulbar	25
DOHAD	c	93.3	50.9	0	50.2	0	0	Jambua	26
DOHAD	c	305.6	8.7	0	4.4	0	0	Nimach	27
DOHAD	c	0	11.8	18.8	226.3	0	0	Garbada	28
DOHAD	c	0	0.2	30.8	4.6	0	0	Gangardi	29
DOHAD	c	222.3	1	5.7	10.8	7.9	23.1	Chandla	30
DOHAD	c	213	0.2	62.3	0	31	0	Minakyar	31

Census of India 2011- Village Directory Amenities and Land use (As in 2009)

Land Use

Sr. No.	Name Village	Area under different types of land use (in hectares rounded up to one decimal place)					Area irrigated by source (in hectare).					Name of three most important commodities manufactured		
		Fallow Lands Other Than Current Fallows	Current Fallows	Net Area Sown	Total Irrigated Land Area	Total Un-irrigated Land Area	Canals (C)	Wells/Tube-Wells (W/TW)	Tanks/Lakes (T/L)	Water Falls (WF)	Others (O)	First	Second	Third
1	2	110	111	112	113	114	115	116	117	118	119	120	121	122
1	Matwa	0	0	743.4	23	720.4	0	20	3	0	0			
2	Vajelav	0	36.5	557.8	18	539.8	0	18	0	0	0			
3	Nelsur	0	0	361.6	80	281.6	30	50	0	0	0			
4	Jesawada	0	0	323.6	5.8	317.8	1.7	0	4.1	0	0			
5	Abhlod	0	102.1	684.5	0	684.5	0	0	0	0	0			
6	Pandadi	0	35.5	417.2	85	332.2	0	30	55	0	0			
7	Devdha	0	55.6	432	148	284	103	45	0	0	0			
8	Panchwada	0	3	168.1	0	168.1	0	0	0	0	0			
9	Sahada	0	0	154.5	49	105.5	41	8	0	0	0			
10	Tunki Anop	4.1	0	182.5	0	182.5	0	0	0	0	0			
11	Nadhelav	72.6	340.3	743.5	0	743.5	0	0	0	0	0			
12	Vadva	0	0	235	130	105	0	100	30	0	0			
13	Ambli	0	0	402.4	17.5	385	3.9	0	13.6	0	0			
14	Chharchhoda	0	194.8	382.1	0	382.1	0	0	0	0	0			
15	Bhe	0	5	525.4	156.3	369.1	0	0.2	80.2	0	75.8			
16	Patiya	10	20	386	135.4	250.6	0	25.2	35.1	0	75.1			
17	Dadur	8.2	10	231.9	140	91.9	0	50.2	0	0	89.8			
18	Nandva	0	49.9	226.4	0	226.4	0	0	0	0	0			
19	Bharsada	0.8	0.8	576.7	19.2	557.5	4.8	0	14.4	0	0			
20	Tunki Vaju	18.2	0	532.9	0	532.9	0	0	0	0	0			
21	Nalwai	0	0	292.9	12	280.9	0	0	12	0	0			
22	Simaliya Bujarg	28.9	45	471.1	95	376.1	0	0	0	0	95			
23	Boriyala	7.3	0.2	952.5	0	952.5	0	0	0	0	0			
24	Gangarda	0	0	461.9	132	329.9	0	61.5	20.5	0	50			
25	Gulbar	0	0	165.7	0	165.7	0	0	0	0	0			
26	Jambua	0	0	380.9	0	380.9	0	0	0	0	0			
27	Nimach	0	0	204.3	0	204.3	0	0	0	0	0			
28	Garbada	243.1	0	1779.9	0	1779.9	0	0	0	0	0			
29	Gangardi	0	0	183	0	183	0	0	0	0	0			
30	Chandla	0	0	425.1	0	425.1	0	0	0	0	0			
31	Minakyar	0	0	297.2	0	297.2	0	0	0	0	0			

Census of India 2011- Village Directory Amenities and Land use (As in 2009)

Number of educational amenities available. (If not available within the village, the distance range code viz; a for < 5 Kms, b for 5-10 Kms and c for 10+ kms of nearest place where facility is available is given).

Sr. No.	Name Village	Location Code No.	Total Area of The Village (In Hectares Rounded Up to One Decimal Place)	Total Population (2011 Census)	Number of Households (2011 Census)	Pre-Primary School (PP)	Primary School (P)	Middle School (M)	Secondary School (S)	Senior Secondary School (SS)	Degree College of Arts Science & Commerce (ASC)	Engineering College (EC)	Medical College (MC)	Management Institute (MI)
1	2	3	4	5	6	7	8	9	10	11	12	13	14	15
CD Block:-Garbada (0173)														
32	Bhutardi	519509	144.4	1155	160	c	2		a	a	c	c	c	c
33	Patiya Zol	519510	269.4	1555	263	c	1		a	a	c	c	c	c
34	Zari Bujarg	519511	2702.4	14329	2111	c	12		1	c	c	c	c	c
Block Total :			26140.4	198879	29325	0	143	0	26	6	0	0	0	0

Census of India 2011- Village Directory Amenities and Land use (As in 2009)

Number of educational amenities available. (If not available within the village, the distance range code viz; a for < 5 Kms, b for 5-10 Kms and c for 10+ kms of nearest place where facility is available is given).

Number of Medical Amenities available. (If not available within the village, the distance range code viz; a for < 5 Kms, b for 5-10 Kms and c for 10+ kms of nearest place where facility is available is given).

16	17	18	19	20	21	22	23	24	25	26	27	28	29	30	31	2	1
Polytechnic (Pt)	Vocational Training School /ITI	Non-Formal Training Centre (NFTC)	Special School for Disabled (SSD)	Others (Specify)	Community Health Centre (CHC)	Primary Health Centre (PHC)	Primary Health Sub Centre (PHS)	Maternity and Child Welfare Centre (MCW)	T.B. Clinic (TBC)	Hospital-Allopathic (HA)	Hospital-Alternative Medicine (HO)	Dispensary (D)	Veterinary Hospital (VH)	Mobile Health Clinic (MHC)	Family Welfare Centre (FWC)	Name Village	Sr. No.
c	a	c	c		a	a	1	a	a	a	c	a	a	a	a	Bhutardi	32
c	a	c	c		a	a	1	a	a	a	a	a	a	a	a	Patiya Zol	33
c	b	c	c		b	b	1	b	b	b	c	b	b	b	b	Zari Bujarg	34
0	1	0	0	0	1	7	35	1	1	1	0	0	1	0	0		

Census of India 2011- Village Directory Amenities and Land use (As in 2009)

Number of Non-Government Medical Amenities
available.

Availability of drinking water - Yes / No

Sr. No.	Name Village	Charitable Non Govt. Hospital/Nursing Home.	Medical Practitioner With MBBS Degree	Medical Practitioner With Other Degree	Medical Practitioner With No Degree	Traditional Practitioner and Faith Healer	Medicine Shop	Others	Tap Water (Treated/Untreated)	Well Water (Covered / Uncovered well)	Hand Pump	Tube wells / Bore well	Spring	River / Canal	Tank / Pond / Lake	Others
1	2	32	33	34	35	36	37	38	39	40	41	42	43	44	45	46
32	Bhutardi	0	0	0	0	0	0	0	Yes	Yes	Yes	Yes	Yes	Yes	No	No
33	Patiya Zol	0	0	0	0	0	0	0	No	Yes	Yes	No	Yes	Yes	Yes	No
34	Zari Bujarg	0	0	0	0	0	0	0	No	Yes	Yes	No	No	Yes	Yes	No
Block Total :		0	2	19	1	0	4	0	17	34	34	11	12	28	23	0

Census of India 2011- Village Directory Amenities and Land use (As in 2009)

Availability of toilet & others
Yes / No

Communication and transport facilities (If amenities available code -Yes is given except for Village Pin Code, If not available within the village, the distance range code viz; a for < 5 Kms, b for 5-10 Kms and c for 10+ kms of nearest place where facility is available is given)

47	48	49	50	51	52	53	54	55	56	57	58	59	60	2	1
Community Toilet Including Bath.	Community Toilet Excluding Bath.	Rural Sanitary Mart or Sanitary Hardware Outlet Available Near The Village.	Community Bio- gas or Recycle of Waste for Productive Use.	Post Office (PO)	Sub Post Office (SPO)	Post & Telegraph Office (P&TO)	Village Pin Code	Telephones (Land Lines)	Public Call Office (PCO)	Mobile Phone Coverage	Internet Cafes/Common Service Centre (CSC)	Private Courier Facility	Bus Service (Public & Private)	Name Village	Sr. No.
Yes	No	No	No	a	Yes		389155	Yes	a	Yes	Yes	a	Yes	Bhutardi	32
No	Yes	No	No	a	a		389155	Yes	a	Yes	Yes	a	Yes	Patiya Zol	33
No	No	No	No	b	Yes		389155	Yes	b	Yes	Yes	b	Yes	Zari Bujarg	34
5	17	6	1	2	17	0	34	29	6	34	34	0	34		

Census of India 2011- Village Directory Amenities and Land use (As in 2009)

Communication and transport facilities (If amenities available code -Yes is given except for Village Pin Code, If not available within the village, the distance range code viz; a for < 5 Kms, b for 5-10 Kms and c for 10+ kms of nearest place where facility is available is given)

Village connected to highways, village roads, banks & credit societies (If amenities available code -Yes is given, If not available within the village, the distance range code viz; a for < 5 Kms, b for 5-10 Kms and c for 10+ kms of nearest place where facility is available is given)

Sr. No.	Name Village	Railway Stations	Auto/Modified Autos	Taxis and Vans	Tractors	Cycle-Pulled Rickshaws (Manual & Machine Driven)	Carts Driven by Animals	Sea /River Ferry Service	Connected to National Highway (NH)	Connected to State Highway (SH)	Connected to Major District Road (MDR)	Connected to Others District Road	Pucca Roads	Kutchcha Roads	Water Bounded Macadam (WBM) Roads
1	2	61	62	63	64	65	66	67	68	69	70	71	72	73	74
32	Bhutardi	a	a	a	Yes		Yes	a	c	a	a	Yes	Yes	Yes	a
33	Patiya Zol	a	a	Yes	Yes		Yes	a	c	a	c	Yes	Yes	Yes	a
34	Zari Bujarg	b	Yes	b	Yes		Yes	b	c	Yes	Yes	b	Yes	Yes	b
Block Total :		0	13	12	27	0	29	0	0	9	23	20	33	33	5

Census of India 2011- Village Directory Amenities and Land use (As in 2009)

Village connected to highways, village roads, banks & credit societies (If amenities available code -Yes is given, If not available within the village, the distance range code viz; a for < 5 Kms, b for 5-10 Kms and c for 10+ kms of nearest place where facility is available is given)

Availability of miscellaneous facilities (If amenities available code -Yes is given, If not available within the village, the distance range code viz; a for < 5 Kms, b for 5-10 Kms and c for 10+ kms of nearest place where facility is available is given)

Navigable Waterway (River/Canal) (NW)	Footpaths (FP)	Commercial & Co-operative Banks	ATM	Agricultural Credit Societies	Self-Help Group (SHG)	Public Distribution System (PDS) Shop	Mandis / Regular Market	Weekly Haat	Agricultural Marketing Society	Integrated Child Development Scheme (Nutritional Centres)	Anganwadi Centre (Nutritional Centres)	Others (Nutritional Centres)	ASHA (Accredited Social Health Activist)	Name Village	Sr. No.
75	76	77	78	79	80	81	82	83	84	85	86	87	88	2	1
c	Yes	a	c	a	Yes	a	a	a	a	a	Yes	Yes	Yes	Bhutardi	32
c	Yes	a	c	a	Yes	Yes	c	Yes	a	a	Yes	Yes	Yes	Patiya Zol	33
c	Yes	b	c	b	Yes	Yes	b	b	b	b	Yes	Yes	Yes	Zari Bujarg	34
0	34	4	0	2	34	33	1	3	2	0	34	34	31		

Census of India 2011- Village Directory Amenities and Land use (As in 2009)

Availability of miscellaneous facilities (If amenities available code -
Yes is given, If not available within the village, the distance range code
viz; a for < 5 Kms, b for 5-10 Kms and c for 10+ kms of nearest place
where facility is available is given)

Availability of electricity (Yes/No)

Sr. No.	Name Village	Community Centre With/ Without TV	Sports Field	Sports Club / Recreation Centre	Cinema / Video Hall	Public Library	Public Reading Room	Newspaper Supply	Assembly Polling Station	Birth & Death Registration Office	Power Supply for Domestic Use (ED)	Power Supply for Agricultural Use (EAG)	Power Supply for Commercial Use (EC)	Power Supply for All Uses (EA)
1	2	89	90	91	92	93	94	95	96	97	98	99	100	101
32	Bhutardi	a	a	a	c	a	a	a	Yes	Yes	Yes	Yes	Yes	Yes
33	Patiya Zol	Yes	a	a	c	a	c	a	Yes	Yes	Yes	Yes	Yes	Yes
34	Zari Bujarg	Yes	Yes	c	c	b	b	b	Yes	Yes	Yes	Yes	Yes	Yes
Block Total :		6	6	1	0	8	0	6	34	33	34	34	34	34

Census of India 2011- Village Directory Amenities and Land use (As in 2009)

Land Use

Nearest Town

Area under different types of land use
(in hectares rounded up to one decimal place)

102	103	104	105	106	107	108	109	2	1
Name	Distance Range Code i.e. a for < 5 Kms, b for 5-10 Kms & c for 10+ kms.	Forests	Area Under Non-Agricultural Uses	Barren and Un-Cultivable Land	Permanent Pastures and Other Grazing Lands	Land Under Miscellaneous Tree Crops etc.	Culturable Waste Land	Name Village	Sr. No.
DOHAD	c	0	1.9	0	3.4	7.6	0	Bhutardi	32
DOHAD	c	85	2	8	5.2	15.6	0	Patiya Zol	33
DOHAD	c	414.8	21.9	678.3	0	75.7	0	Zari Bujarg	34
0	0	3519.1	527	2808.2	886.6	580.7	848		

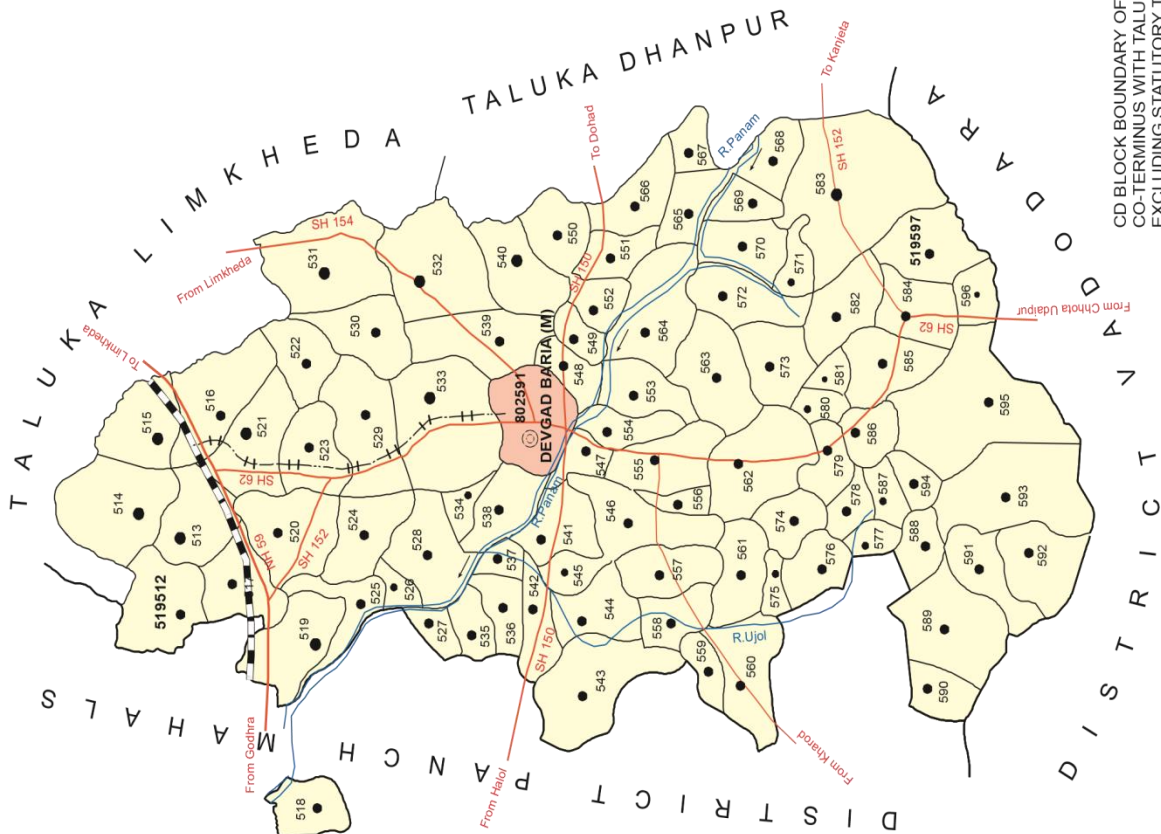
**Census of India 2011- Village Directory
Amenities and Land use (As in 2009)**

Land Use

Sr. No.	Name Village	Area under different types of land use (in hectares rounded up to one decimal place)										Area irrigated by source (in hectare).			Name of three most important commodities manufactured
		Fallow Lands Other Than Current Fallows	Current Fallows	Net Area Sown	Total Irrigated Land Area	Total Un-irrigated Land Area	Canals (C)	Wells/Tube-Wells (W/TW)	Tanks/Lakes (T/L)	Water Falls (WF)	Others (O)	First	Second	Third	
1	2	110	111	112	113	114	115	116	117	118	119	120	121	122	
32	Bhutardi	0	0	131.5	0	131.5	0	0	0	0	0				
33	Patiya Zol	0	0	153.7	0	153.7	0	0	0	0	0				
34	Zari Bujarg	0	0	1511.6	0	1511.6	0	0	0	0	0				
Block Total :		393.2	898.7	15678.8	1246	14432.7	184.4	408.1	267.9	0					

TALUKA/C.D.BLOCK
DEVGADBARIA

INDIA
GUJARAT
TALUKA DEVGAD BARIA
DISTRICT DOHAD
KILOMETRES



- BOUNDARY, DISTRICT.....
- " TALUKA.....
- " VILLAGE WITH MDDS CODE..... 519512
- HEADQUARTERS: TALUKA.....
- POPULATION SIZE CLASS OF VILLAGES:
200-499, 500-999, 1000-4999,
5000 AND ABOVE
- STATUTORY TOWN WITH MDDS CODE..... 802591
- NATIONAL HIGHWAY..... NH 59
- STATE HIGHWAY..... SH 150
- IMPORTANT METALLED ROADS.....
- RAILWAY LINE, BROAD GAUGE.....
- " NARROW GAUGE.....
- RIVER AND STREAM.....

CD BLOCK BOUNDARY OF DEVGAD BARIA IS
CO-TERMINUS WITH TALUKA BOUNDARY
EXCLUDING STATUTORY TOWN.

(C) Alphabetical List of Villages (Devgadbaria Taluka)

Sr. No.	Name of Village	2011 Census Location Code Number	2001 Census Location Code Number	Sr. No.	Name of Village	2011 Census Location Code Number	2001 Census Location Code Number
1	2	3	4	1	2	3	4
1	Abhlod	519542	01316500	40	Kolina Punvala	519548	01317100
2	Amblipani	519592	01321500	41	Koyada	519534	01315700
3	Chhotra	519581	01320400	42	Kuva	519563	01318600
4	Amlı Zoz	519581	01320400	43	Lavariya	519560	01318300
5	Ankali	519562	01318500	44	Madav	519585	01320800
6	Antela	519531	01315400	45	Megha Muvadi	519527	01315000
7	Asayadi	519517	01314000	46	Mendra	519547	01317000
8	Baina	519564	01318700	47	Moti Khajuri	519540	01316300
9	Bamroli	519555	01317800	48	Moti Magoi	519576	01319900
10	Bamroli Mavuda	519556	01317900	49	Moti Zari	519523	01314600
11	Bara	519590	01321300	50	Nadatod	519582	01320500
12	Bhadbha	519545	01316800	51	Nagvav	519569	01319200
13	Bhathwada	519519	01314200	52	Nani Khajuri	519550	01317300
14	Bhular	519530	01315300	53	Nani Magoi	519575	01319800
15	Bhut Pagalan	519574	01319700	54	Nani Zari	519529	01315200
16	Bhuval	519541	01316400	55	Nathudi	519526	01314900
17	Biliya	519535	01315800	56	Navi Bedi	519587	01321000
18	Chenpur	519528	01315100	57	Panchela	519516	01313900
19	Chhasiya (Sadadiya)	519593	01321600	58	Pani Vagan	519577	01320000
20	Dabhva (Sagtala)	519586	01320900	59	Piplod	519521	01314400
21	Dangariya	519533	01315600	60	Rama	519525	01314800
22	Degavada	519551	01317400	61	Rampura Devi	519591	01321400
23	Diviya	519596	01321900	62	Ranipura (Ratadiya)	519536	01315900
24	Dudhiya	519561	01318400	63	Ratadiya	519537	01316000
25	Dukhali	519549	01317200	64	Rathva Muvada	519588	01321100
26	Fangiya	519584	01320700	65	Rebari	519520	01314300
27	Gamdi	519518	01314100	66	Redhana	519572	01319500
28	Guna	519514	01313700	67	Ruvabari	519532	01315500
29	Hindoliya	519522	01314500	68	Sagarama	519543	01316600
30	Jambusar	519567	01319000	69	Sagtala	519595	01321800
31	Jhab (Sagtala)	519573	01319600	70	Saliya	519513	01313600
32	Juna Bariya	519554	01317700	71	Satkunda	519578	01320100
33	Juni Bedi	519594	01321700	72	Sevaniya	519583	01320600
34	Kakalpur	519559	01318200	73	Simlaghasi	519570	01319300
35	Kali Dungari	519544	01316700	74	Singedi	519546	01316900
36	Kalia Kuwa	519580	01320300	75	Singor	519557	01318000
37	Kaliya Kota	519524	01314700	76	Tidki	519553	01317600
38	Keliya	519566	01318900	77	Timarva	519571	01319400
39	Kelkuva	519589	01321200	78	Toyani	519515	01313800
40	Khandaniya	519579	01320200				

Sr. No.	Name of Village	2011 Census Location Code Number	2001 Census Location Code Number
1	2	3	4
79	Uchvan	519538	01316100
80	Udhavala	519539	01316200
81	Vadbhet	519568	01319100
82	Vadodar	519512	01313500
83	Vandar	519565	01318800

Sr. No.	Name of Village	2011 Census Location Code Number	2001 Census Location Code Number
1	2	3	4
84	Viol	519558	01318100
85	Zabiya	519552	01317500
86	Zamran	519597	01322000

Census of India 2011- Village Directory Amenities and Land use (As in 2009)

Number of educational amenities available. (If not available within the village, the distance range code viz; a for < 5 Kms, b for 5-10 Kms and c for 10+ kms of nearest place where facility is available is given).

Sr. No.	Name Village	Location Code No.	Total Area of The Village (In Hectares Rounded Up to One Decimal Place)	Total Population (2011 Census)	Number of Households (2011 Census)	Pre-Primary School (PP)	Primary School (P)	Middle School (M)	Secondary School (S)	Senior Secondary School (SS)	Degree College of Arts Science & Commerce (ASC)	Engineering College (EC)	Medical College (MC)	Management Institute (MI)
1	2	3	4	5	6	7	8	9	10	11	12	13	14	15
CD Block:-Devgadbaria (0174)														
1	Vadodar	519512	661.4	2782	460	c	2		1	c	c	c	c	c
2	Saliya	519513	739.2	5638	854	c	4		1	a	c	c	c	c
3	Guna	519514	1525.3	6236	913	c	3		1	b	c	c	c	c
4	Toyani	519515	686.8	5323	858	c	3		2	b	c	c	c	c
5	Panchela	519516	736.3	4144	686	c	3		1	a	c	c	c	c
6	Asayadi	519517	889	2794	464	c	4		1	b	c	c	c	c
7	Gamdi	519518	382.7	1347	215	c	1		1	c	c	c	c	c
8	Bhathwada	519519	821.6	5697	881	c	4		2	1	c	c	c	c
9	Rebari	519520	928	3379	543	c	2		1	b	c	c	c	c
10	Piplod	519521	1039.2	10304	1800	c	9		2	2	c	c	c	c
11	Hindoliya	519522	800.7	1679	242	c	3		c	c	b	c	c	c
12	Moti Zari	519523	624.9	2951	469	b	1		1	b	c	c	c	c
13	Kaliya Kota	519524	716.2	3890	590	b	3		c	b	b	c	c	c
14	Rama	519525	621.8	3222	526	c	3		c	c	c	c	c	c
15	Nathudi	519526	232.5	752	128	b	1		b	b	b	c	c	c
16	Megha Muvadi	519527	212.2	1532	207	b	1		b	b	b	c	c	c
17	Chenpur	519528	874.2	3604	567	b	5		2	b	b	c	c	c
18	Nani Zari	519529	828.9	1624	248	b	1		b	b	b	c	c	c
19	Bhular	519530	716.6	1372	259	b	1		b	b	b	c	c	c
20	Antela	519531	1468.1	7863	1218	b	9		1	b	b	c	c	c
21	Ruvabari	519532	1450.2	6176	914	b	6		b	b	b	c	c	c
22	Dangariya	519533	1570.4	5327	832	a	4		1	a	a	c	c	c
23	Koyada	519534	154.1	830	141	a	1		a	a	a	c	c	c
24	Biliya	519535	225.4	1087	185	c	1		b	c	c	c	c	c
25	Ranipura (Ratadiya)	519536	396.9	1375	219	c	1		c	c	c	c	c	c
26	Ratadiya	519537	157.6	1149	194	c	1		a	c	c	c	c	c
27	Uchvan	519538	813.6	2928	506	a	2		a	a	a	c	c	c
28	Udhavala	519539	1002.3	4998	799	a	3		a	a	a	c	c	c
29	Moti Khajuri	519540	885.8	5437	847	b	4		1	1	b	c	c	c
30	Bhuval	519541	586.6	2547	395	b	3		1	b	b	c	c	c
31	Abhlod	519542	336.2	1079	168	c	2		a	c	c	c	c	c

Census of India 2011- Village Directory Amenities and Land use (As in 2009)

Number of educational amenities available. (If not available within the village, the distance range code viz; a for < 5 Kms, b for 5-10 Kms and c for 10+ kms of nearest place where facility is available is given).

Number of Medical Amenities available. (If not available within the village, the distance range code viz; a for < 5 Kms, b for 5-10 Kms and c for 10+ kms of nearest place where facility is available is given).

16	17	18	19	20	21	22	23	24	25	26	27	28	29	30	31	2	1
Polytechnic (Pt)	Vocational Training School /ITI	Non-Formal Training Centre (NFTC)	Special School for Disabled (SSD)	Others (Specify)	Community Health Centre (CHC)	Primary Health Centre (PHC)	Primary Health Sub Centre (PHS)	Maternity and Child Welfare Centre (MCW)	T.B. Clinic (TBC)	Hospital-Allopathic (HA)	Hospital-Alternative Medicine (HO)	Dispensary (D)	Veterinary Hospital (VH)	Mobile Health Clinic (MHC)	Family Welfare Centre (FWC)	Name Village	Sr. No.
c	c	c	c		c	b	1	b	c	c	c	c	c	c	b	Vadodar	1
c	c	c	c		a	a	1	a	a	a	c	a	a	a	a	Saliya	2
c	c	c	c		c	1	1	a	c	c	c	b	b	b	c	Guna	3
c	c	c	c		b	a	1	b	c	b	c	b	b	b	b	Toyani	4
c	c	c	c		a	a	1	a	c	c	c	a	a	a	a	Panchela	5
c	c	c	c		b	a	1	b	c	c	c	b	b	b	b	Asayadi	6
c	c	c	c		a	b	1	b	b	c	c	a	a	c	b	Gamdi	7
c	1	c	c		c	1	1	c	c	c	c	c	c	c	c	Bhathwada	8
c	c	c	c		c	c	1	a	c	c	c	c	c	b	b	Rebari	9
c	1	c	c		1	c	1	c	c	c	c	c	1	c	c	Piplod	10
c	c	c	c		c	c	1	c	c	c	c	c	c	c	c	Hindoliya	11
c	b	b	c		b	b	1	b	b	b	c	b	b	b	b	Moti Zari	12
c	b	b	c		b	b	1	b	b	a	c	b	b	b	b	Kaliya Kota	13
c	c	c	c		c	b	1	a	c	c	c	c	c	c	c	Rama	14
c	b	b	c		b	b	1	b	b	b	c	b	b	b	b	Nathudi	15
c	b	b	c		b	b	1	b	b	b	c	b	b	b	b	Megha Muvadi	16
c	b	b	c		b	b	1	b	b	b	c	b	b	b	b	Chenpur	17
c	b	b	c		b	b	1	b	b	b	c	b	b	b	b	Nani Zari	18
c	b	b	c		b	1	1	b	b	b	c	b	b	b	b	Bhular	19
c	b	b	c		b	1	1	b	b	b	c	b	b	b	b	Antela	20
c	b	b	c		b	1	1	b	b	b	c	b	b	b	b	Ruvabari	21
c	a	a	c		a	1	1	a	a	a	c	a	a	a	a	Dangariya	22
c	a	a	c		a	a	1	a	a	a	c	a	a	a	a	Koyada	23
c	c	c	c		c	b	1	c	c	c	c	b	1	c	b	Biliya Ranipura (Ratadiya)	24
c	c	c	c		c	b	1	c	c	c	c	b	c	c	c	Ratadiya	25
c	c	c	c		c	b	1	c	b	c	c	b	c	c	b	Ratadiya	26
c	a	a	c		a	a	1	a	a	a	c	a	a	a	a	Uchvan	27
c	a	a	c		a	a	1	a	a	a	c	a	a	a	a	Udhavala	28
c	b	b	c		b	b	1	b	b	b	c	b	b	b	b	Moti Khajuri	29
c	b	b	c		b	1	1	b	b	b	c	b	b	b	b	Bhuval	30
c	c	c	c		c	b	1	c	c	c	c	b	c	c	b	Abhlod	31

Census of India 2011- Village Directory Amenities and Land use (As in 2009)

Number of Non-Government Medical Amenities
available.

Availability of drinking water - Yes / No

Sr. No.	Name Village	Charitable Non Govt. Hospital/Nursing Home.	Medical Practitioner With MBBS Degree	Medical Practitioner With Other Degree	Medical Practitioner With No Degree	Traditional Practitioner and Faith Healer	Medicine Shop	Others	Tap Water (Treated/Untreated)	Well Water (Covered / Uncovered well)	Hand Pump	Tube wells / Bore well	Spring	River / Canal	Tank / Pond / Lake	Others
1	2	32	33	34	35	36	37	38	39	40	41	42	43	44	45	46
1	Vadodar	0	0	0	0	0	0	0	No	Yes	Yes	No	No	No	Yes	No
2	Saliya	0	0	0	0	0	0	0	Yes	Yes	Yes	Yes	No	No	Yes	No
3	Guna	0	0	0	0	0	0	0	Yes	Yes	Yes	Yes	Yes	No	Yes	No
4	Toyani	0	0	0	0	0	0	0	Yes	Yes	Yes	Yes	Yes	No	Yes	No
5	Panchela	0	0	0	0	0	0	0	Yes	Yes	Yes	Yes	No	No	Yes	No
6	Asayadi	0	0	1	0	0	0	0	Yes	Yes	Yes	Yes	No	No	Yes	No
7	Gamdi	0	0	0	0	0	0	0	No	Yes	Yes	No	No	No	No	No
8	Bhathwada	0	0	0	0	0	0	0	Yes	Yes	Yes	No	No	Yes	Yes	No
9	Rebari	0	0	0	0	0	0	0	Yes	Yes	Yes	No	No	No	Yes	No
10	Piplod	0	3	11	0	0	2	0	Yes	Yes	Yes	Yes	No	No	Yes	No
11	Hindoliya	0	0	0	0	0	0	0	No	Yes	Yes	No	No	No	Yes	No
12	Moti Zari	0	0	0	0	0	0	0	Yes	Yes	Yes	No	No	No	Yes	No
13	Kaliya Kota	0	0	0	0	0	0	0	No	Yes	Yes	No	No	No	Yes	No
14	Rama	0	0	0	0	0	0	0	No	Yes	Yes	No	Yes	No	No	No
15	Nathudi	0	0	0	0	0	0	0	No	Yes	Yes	No	No	Yes	No	No
16	Megha Muvadi	0	0	0	0	0	0	0	No	Yes	Yes	No	No	No	No	No
17	Chenpur	0	0	0	0	0	0	0	No	Yes	Yes	No	No	Yes	No	No
18	Nani Zari	0	0	0	0	0	0	0	No	Yes	Yes	No	No	Yes	Yes	No
19	Bhular	0	0	0	0	0	0	0	No	Yes	Yes	No	No	Yes	Yes	No
20	Antela	0	0	0	0	0	0	0	Yes	Yes	Yes	No	No	No	Yes	No
21	Ruvabari	0	0	0	0	0	0	0	Yes	Yes	Yes	No	No	No	Yes	No
22	Dangariya	0	0	0	0	0	0	0	Yes	Yes	Yes	No	No	No	Yes	No
23	Koyada	0	0	0	0	0	0	0	No	Yes	Yes	No	No	No	No	No
24	Biliya	0	0	0	0	0	0	0	No	Yes	Yes	No	No	No	No	No
25	Ranipura (Ratadiya)	0	0	0	0	0	0	0	No	Yes	Yes	No	No	No	No	No
26	Ratadiya	0	0	0	0	0	0	0	No	Yes	Yes	No	No	No	No	No
27	Uchvan	0	0	0	0	0	0	0	No	Yes	Yes	No	Yes	Yes	No	No
28	Udhavala	0	0	1	0	0	0	0	Yes	Yes	Yes	No	No	No	Yes	No
29	Moti Khajuri	0	0	1	0	0	0	0	No	Yes	Yes	No	No	No	Yes	No
30	Bhuval	0	0	0	0	0	0	0	No	Yes	Yes	Yes	No	Yes	No	No
31	Abhlod	0	0	0	0	0	0	0	No	Yes	Yes	No	No	No	Yes	No

Census of India 2011- Village Directory Amenities and Land use (As in 2009)

Communication and transport facilities (If amenities available code -Yes is given except for Village Pin Code, If not available within the village, the distance range code viz; a for < 5 Kms, b for 5-10 Kms and c for 10+ kms of nearest place where facility is available is given)

47	48	49	50	51	52	53	54	55	56	57	58	59	60	2	1
Community Toilet Including Bath.	Community Toilet Excluding Bath.	Rural Sanitary Mart or Sanitary Hardware Outlet Available Near The Village.	Community Bio- gas or Recycle of Waste for Productive Use.	Post Office (PO)	Sub Post Office (SPO)	Post & Telegraph Office (P&TO)	Village Pin Code	Telephones (Land Lines)	Public Call Office (PCO)	Mobile Phone Coverage	Internet Cafes/Common Service Centre (CSC)	Private Courier Facility	Bus Service (Public & Private)	Name Village	Sr. No.
No	No	No	No	c	c		389380	Yes	Yes	Yes	Yes	c	Yes	Vadodar	1
No	No	No	No	c	Yes		389130	Yes	Yes	Yes	a	c	Yes	Saliya	2
No	No	No	No	c	c		389380	Yes	Yes	Yes	c	c	Yes	Guna	3
No	No	No	No	c	c		389130	Yes	c	Yes	Yes	c	Yes	Toyani	4
No	No	No	No	c	Yes		389130	Yes	Yes	Yes	Yes	c	Yes	Panchela	5
No	No	No	No	c	Yes		389130	Yes	Yes	Yes	c	c	Yes	Asayadi	6
No	No	No	No	c	c		389170	Yes	c	Yes	Yes	c	Yes	Gamdi	7
No	Yes	No	No	c	c		389380	Yes	c	Yes	Yes	c	Yes	Bhathwada	8
No	No	No	No	c	c		389380	Yes	c	Yes	Yes	c	Yes	Rebari	9
No	No	Yes	No	Yes	c		389380	Yes	Yes	Yes	Yes	Yes	Yes	Piplod	10
No	Yes	No	No	c	Yes		389190	Yes	Yes	Yes	Yes	c	Yes	Hindoliya	11
No	Yes	No	No	b	Yes		389130	Yes	b	Yes	Yes	b	Yes	Moti Zari	12
No	No	No	No	b	b		389380	Yes	b	Yes	Yes	b	Yes	Kaliya Kota	13
No	No	No	No	c	Yes		389130	Yes	c	Yes	Yes	c	Yes	Rama	14
No	No	No	No	b	b		389380	b	b	Yes	b	b	Yes	Nathudi	15
No	No	No	No	b	b		389380	Yes	b	Yes	Yes	b	Yes	Megha Muvadi	16
No	No	No	No	b	Yes		389380	Yes	b	Yes	Yes	b	Yes	Chenpur	17
No	No	No	No	b	b		389380	Yes	b	Yes	Yes	b	Yes	Nani Zari	18
No	No	No	No	b	b		389380	Yes	b	Yes	Yes	b	Yes	Bhular	19
No	Yes	No	No	b	Yes		389380	Yes	Yes	Yes	Yes	b	Yes	Antela	20
No	Yes	No	No	b	Yes		389380	Yes	b	Yes	Yes	b	Yes	Ruvabari	21
No	No	No	No	a	a		389380	Yes	a	Yes	Yes	a	Yes	Dangariya	22
No	No	No	No	a	a		389380	Yes	a	Yes	Yes	a	Yes	Koyada	23
No	No	No	No	c	c		389380	c	c	Yes	Yes	c	Yes	Biliya	24
No	No	No	No	c	c		389380	Yes	c	Yes	Yes	c	Yes	Ranipura (Ratadiya)	25
No	No	No	No	c	c		389380	Yes	c	Yes	Yes	c	Yes	Ratadiya	26
No	No	No	No	a	a		389380	Yes	Yes	Yes	a	a	Yes	Uchvan	27
No	Yes	No	No	a	Yes		389380	Yes	a	Yes	Yes	a	Yes	Udhavala	28
No	No	No	No	b	Yes		389380	Yes	b	Yes	Yes	b	Yes	Moti Khajuri	29
No	Yes	No	No	b	b		389380	Yes	b	Yes	Yes	b	Yes	Bhuval	30
No	No	No	No	c	c		389380	Yes	c	Yes	Yes	c	c	Abhlod	31

Census of India 2011- Village Directory Amenities and Land use (As in 2009)

Communication and transport facilities (If amenities available code -Yes is given except for Village Pin Code, If not available within the village, the distance range code viz; a for < 5 Kms, b for 5-10 Kms and c for 10+ kms of nearest place where facility is available is given)

Village connected to highways, village roads, banks & credit societies (If amenities available code -Yes is given, If not available within the village, the distance range code viz; a for < 5 Kms, b for 5-10 Kms and c for 10+ kms of nearest place where facility is available is given)

Sr. No.	Name Village	Railway Stations	Auto/Modified Autos	Taxis and Vans	Tractors	Cycle-Pulled Rickshaws (Manual & Machine Driven)	Carts Driven by Animals	Sea/River Ferry Service	Connected to National Highway (NH)	Connected to State Highway (SH)	Connected to Major District Road (MDR)	Connected to Others District Road	Pucca Roads	Kutchcha Roads	Water Bounded Macadam (WBM) Roads
1	2	61	62	63	64	65	66	67	68	69	70	71	72	73	74
1	Vadodar	c	c	c	Yes		Yes	c	c	c	Yes	b	Yes	Yes	Yes
2	Saliya	c	c	c	Yes		Yes	c	Yes	c	Yes	a	Yes	Yes	Yes
3	Guna	c	c	c	Yes		Yes	c	c	c	Yes	b	Yes	Yes	Yes
4	Toyani	c	c	c	Yes		Yes	c	Yes	c	Yes	b	Yes	Yes	Yes
5	Panchela	c	c	Yes	Yes		Yes	c	Yes	c	Yes	Yes	Yes	Yes	Yes
6	Asayadi	c	c	Yes	Yes		Yes	c	Yes	Yes	Yes	Yes	Yes	Yes	Yes
7	Gamdi	c	Yes	c	Yes		Yes	c	c	c	Yes	Yes	Yes	Yes	Yes
8	Bhathwada	c	c	c	Yes		Yes	c	Yes	c	Yes	Yes	Yes	Yes	Yes
9	Rebari	c	c	c	Yes		Yes	c	c	Yes	Yes	Yes	Yes	Yes	Yes
10	Piplod	Yes	Yes	Yes	Yes		Yes	c	Yes	Yes	Yes	Yes	Yes	Yes	Yes
11	Hindoliya	c	c	b	c		Yes	c	c	c	Yes	Yes	Yes	Yes	Yes
12	Moti Zari	b	b	b	b		Yes	b	b	Yes	Yes	Yes	Yes	Yes	Yes
13	Kaliya Kota	b	b	b	Yes		Yes	b	b	b	Yes	Yes	Yes	Yes	Yes
14	Rama	c	c	b	Yes		Yes	c	c	c	Yes	Yes	Yes	Yes	Yes
15	Nathudi	b	b	b	Yes		Yes	b	b	b	Yes	Yes	Yes	Yes	Yes
16	Megha Muvadi	b	Yes	b	Yes		Yes	b	b	b	Yes	Yes	Yes	Yes	b
17	Chenpur	b	b	b	Yes		Yes	b	b	b	Yes	Yes	Yes	b	b
18	Nani Zari	b	b	b	Yes		Yes	b	b	Yes	Yes	Yes	Yes	Yes	Yes
19	Bhular	b	b	b	Yes		Yes	b	b	b	Yes	Yes	Yes	Yes	Yes
20	Antela	b	b	b	b		Yes	b	b	Yes	Yes	Yes	Yes	Yes	Yes
21	Ruvabari	b	b	a	b		Yes	b	b	Yes	Yes	Yes	Yes	Yes	b
22	Dangariya	a	a	a	Yes		Yes	a	a	Yes	Yes	Yes	Yes	Yes	Yes
23	Koyada	a	a	a	a		Yes	a	a	a	a	Yes	a	Yes	Yes
24	Biliya	c	c	c	Yes		Yes	c	c	c	Yes	a	c	Yes	c
25	Ranipura (Ratadiya)	c	Yes	c	Yes		Yes	c	c	c	Yes	Yes	Yes	Yes	Yes
26	Ratadiya	c	c	a	Yes		Yes	c	c	c	Yes	a	Yes	Yes	Yes
27	Uchvan	a	a	a	Yes		Yes	a	a	a	Yes	Yes	Yes	Yes	Yes
28	Udhavala	a	a	a	a		Yes	a	a	Yes	b	Yes	Yes	Yes	Yes
29	Moti Khajuri	b	b	b	Yes		Yes	b	b	b	b	Yes	Yes	Yes	Yes
30	Bhuval	b	b	b	Yes		Yes	b	b	Yes	b	Yes	Yes	Yes	Yes
31	Abhlod	c	Yes	c	Yes		Yes	c	c	Yes	Yes	a	Yes	Yes	Yes

Census of India 2011- Village Directory Amenities and Land use (As in 2009)

Village connected to highways, village roads, banks & credit societies (If amenities available code -Yes is given, If not available within the village , the distance range code viz; a for < 5 Kms, b for 5-10 Kms and c for 10+ kms of nearest place where facility is available is given)

Availability of miscellaneous facilities (If amenities available code - Yes is given, If not available within the village, the distance range code viz; a for < 5 Kms, b for 5-10 Kms and c for 10+ kms of nearest place where facility is available is given)

75	76	77	78	79	80	81	82	83	84	85	86	87	88	2	1
Navigable Waterway (River/Canal) (NW)	Footpaths (FP)	Commercial & Co-operative Banks	ATM	Agricultural Credit Societies	Self-Help Group (SHG)	Public Distribution System (PDS) Shop	Mandis / Regular Market	Weekly Haat	Agricultural Marketing Society	Integrated Child Development Scheme (Nutritional Centres)	Anganwadi Centre (Nutritional Centres)	Others (Nutritional Centres)	ASHA (Accredited Social Health Activist)	Name Village	Sr. No.
c	Yes	c	c	c	Yes	Yes	c	c	c	c	Yes	Yes	Yes	Vadodar	1
c	Yes	a	a	c	Yes	Yes	a	b	c	c	Yes	Yes	Yes	Saliya	2
c	Yes	b	c	b	Yes	Yes	b	c	c	c	Yes	Yes	Yes	Guna	3
c	Yes	b	c	b	Yes	Yes	b	c	c	c	Yes	Yes	Yes	Toyani	4
c	Yes	a	c	c	Yes	Yes	a	c	c	c	Yes	Yes	Yes	Panchela	5
c	Yes	b	c	b	Yes	Yes	b	c	c	c	Yes	Yes	Yes	Asayadi	6
c	Yes	c	c	c	c	Yes	a	c	c	c	Yes	Yes	Yes	Gamdi	7
c	Yes	c	c	c	Yes	Yes	c	c	c	c	Yes	Yes	Yes	Bhathwada	8
c	Yes	b	c	Yes	Yes	Yes	c	c	c	c	Yes	Yes	Yes	Rebari	9
c	Yes	Yes	Yes	Yes	Yes	Yes	c	c	Yes	c	Yes	Yes	Yes	Piplod	10
c	Yes	c	c	c	Yes	Yes	c	c	c	c	Yes	Yes	c	Hindoliya	11
c	Yes	b	b	b	Yes	Yes	b	b	b	b	Yes	Yes	Yes	Moti Zari	12
c	Yes	b	b	b	Yes	Yes	b	b	b	b	Yes	Yes	Yes	Kaliya Kota	13
c	Yes	c	c	c	Yes	Yes	c	c	c	c	Yes	Yes	Yes	Rama	14
c	Yes	b	b	b	Yes	b	b	b	b	b	Yes	Yes	Yes	Nathudi	15
c	Yes	b	b	b	Yes	Yes	b	b	b	b	Yes	Yes	Yes	Megha Muvadi	16
c	Yes	b	b	b	Yes	Yes	b	b	b	b	Yes	Yes	Yes	Chenpur	17
c	Yes	b	b	a	Yes	b	b	b	b	b	Yes	Yes	Yes	Nani Zari	18
c	Yes	b	b	b	Yes	b	b	b	b	b	Yes	Yes	Yes	Bhular	19
c	Yes	b	b	b	Yes	Yes	b	b	b	b	Yes	Yes	Yes	Antela	20
c	Yes	b	b	b	Yes	Yes	b	b	b	b	Yes	Yes	Yes	Ruvabari	21
c	Yes	a	a	a	Yes	Yes	a	a	a	a	Yes	Yes	Yes	Dangariya	22
c	Yes	a	a	a	Yes	a	a	a	a	a	Yes	Yes	Yes	Koyada	23
c	Yes	c	c	a	Yes	a	c	c	c	c	Yes	Yes	Yes	Biliya	24
c	Yes	c	c	a	Yes	Yes	c	c	c	c	Yes	Yes	Yes	Ranipura (Ratadiya)	25
c	Yes	c	c	a	Yes	a	c	c	c	c	Yes	Yes	Yes	Ratadiya	26
c	Yes	a	a	a	Yes	Yes	a	a	a	a	Yes	Yes	Yes	Uchvan	27
c	Yes	a	a	a	Yes	Yes	a	a	a	a	Yes	Yes	Yes	Udhavala	28
c	Yes	b	b	b	Yes	Yes	b	b	b	b	Yes	Yes	Yes	Moti Khajuri	29
c	Yes	b	b	b	Yes	Yes	b	b	a	b	Yes	Yes	Yes	Bhuval	30
c	Yes	c	c	a	Yes	c	c	c	c	c	Yes	Yes	Yes	Abhlod	31

Census of India 2011- Village Directory Amenities and Land use (As in 2009)

Availability of miscellaneous facilities (If amenities available code -
Yes is given, If not available within the village, the distance range
code viz; a for < 5 Kms, b for 5-10 Kms and c for 10+ kms of
nearest place where facility is available is given)

Availability of electricity (Yes/No)

Sr. No.	Name Village	Community Centre With/ Without TV	Sports Field	Sports Club / Recreation Centre	Cinema / Video Hall	Public Library	Public Reading Room	Newspaper Supply	Assembly Polling Station	Birth & Death Registration Office	Power Supply for Domestic Use (ED)	Power Supply for Agricultural Use (EAG)	Power Supply for Commercial Use (EC)	Power Supply for All Uses (EA)
1	2	89	90	91	92	93	94	95	96	97	98	99	100	101
1	Vadodar	Yes	c	c	c	c	c	Yes	Yes	Yes	Yes	Yes	Yes	Yes
2	Saliya	Yes	c	c	c	c	c	Yes	Yes	Yes	Yes	Yes	Yes	Yes
3	Guna	Yes	c	c	c	c	c	Yes	Yes	Yes	Yes	Yes	Yes	Yes
4	Toyani	Yes	c	c	c	c	c	Yes	Yes	Yes	Yes	Yes	Yes	Yes
5	Panchela	Yes	c	c	c	c	c	Yes	Yes	Yes	Yes	Yes	Yes	Yes
6	Asayadi	Yes	c	c	c	c	c	Yes	Yes	Yes	Yes	Yes	Yes	Yes
7	Gamdi	c	c	c	c	c	c	Yes	Yes	Yes	Yes	Yes	Yes	Yes
8	Bhathwada	c	c	c	c	c	c	Yes	Yes	Yes	Yes	Yes	Yes	Yes
9	Rebari	c	c	c	c	c	c	Yes	Yes	Yes	Yes	Yes	Yes	Yes
10	Piplod	Yes	Yes	c	c	c	c	Yes	Yes	Yes	Yes	Yes	Yes	Yes
11	Hindoliya	c	c	c	c	c	c	Yes	Yes	Yes	Yes	Yes	Yes	Yes
12	Moti Zari	b	b	b	b	b	b	Yes	Yes	Yes	Yes	Yes	Yes	Yes
13	Kaliya Kota	b	b	b	b	b	b	Yes	Yes	Yes	Yes	Yes	Yes	Yes
14	Rama	c	c	c	c	c	c	Yes	Yes	Yes	Yes	Yes	Yes	Yes
15	Nathudi	Yes	b	b	b	Yes	b	Yes	Yes	Yes	Yes	Yes	Yes	Yes
16	Megha Muvadi	b	b	b	b	b	b	Yes	Yes	Yes	Yes	Yes	Yes	Yes
17	Chenpur	b	b	b	b	b	b	Yes	Yes	Yes	Yes	Yes	Yes	Yes
18	Nani Zari	Yes	b	b	b	b	b	Yes	Yes	Yes	Yes	Yes	Yes	Yes
19	Bhular	Yes	b	b	b	b	b	Yes	Yes	Yes	Yes	Yes	Yes	Yes
20	Antela	b	b	b	b	b	b	Yes	Yes	Yes	Yes	Yes	Yes	Yes
21	Ruvabari	b	b	b	b	b	b	Yes	Yes	Yes	Yes	Yes	Yes	Yes
22	Dangariya	a	a	a	a	a	a	Yes	Yes	Yes	Yes	Yes	Yes	Yes
23	Koyada	a	a	a	a	a	a	Yes	Yes	Yes	Yes	Yes	Yes	Yes
24	Biliya	c	c	c	c	c	c	Yes	Yes	Yes	Yes	Yes	Yes	Yes
25	Ranipura (Ratadiya)	c	c	c	c	c	c	Yes	Yes	Yes	Yes	Yes	Yes	Yes
26	Ratadiya	c	c	c	c	c	c	Yes	Yes	Yes	Yes	Yes	Yes	Yes
27	Uchvan	a	a	a	a	a	a	Yes	Yes	Yes	Yes	Yes	Yes	Yes
28	Udhavala	Yes	a	a	a	a	a	Yes	Yes	Yes	Yes	Yes	Yes	Yes
29	Moti Khajuri	b	b	b	b	b	b	Yes	Yes	Yes	Yes	Yes	Yes	Yes
30	Bhuval	b	b	b	b	b	b	Yes	Yes	Yes	Yes	Yes	Yes	Yes
31	Abhlod	c	c	c	c	c	c	Yes	Yes	Yes	Yes	Yes	Yes	Yes

Census of India 2011- Village Directory Amenities and Land use (As in 2009)

Land Use

Nearest Town	Area under different types of land use (in hectares rounded up to one decimal place)								Sr. No.
Name	Distance Range Code i.e. a for < 5 Kms, b for 5-10 Kms & c for 10+ kms.	Forests	Area Under Non-Agricultural Uses	Barren and Un-Cultivable Land	Permanent Pastures and Other Grazing Lands	Land Under Miscellaneous Tree Crops etc.	Culturable Waste Land	Name Village	1
102	103	104	105	106	107	108	109	2	1
DEVGADBARIA	c	225	7.4	11	63	0	0	Vadodar	1
DEVGADBARIA	c	0	0	32.2	19	57	11	Saliya	2
DEVGADBARIA	c	363	21.3	63	36	0	0	Guna	3
DEVGADBARIA	c	0	9	55	1.8	0	0	Toyani	4
DEVGADBARIA	c	137	4	37	17.3	64	1	Panchela	5
DEVGADBARIA	c	365	14	97	21	0	0	Asayadi	6
DEVGADBARIA	c	0	0	61.7	44.8	3.9	0	Gamdi	7
DEVGADBARIA	c	0	0	0	58.6	0	34	Bhathwada	8
DEVGADBARIA	c	0	70	106	52	0	0	Rebari	9
DEVGADBARIA	c	0	55.2	108	1	0	0	Piplod	10
DEVGADBARIA	c	602	0	16.6	11.1	0	0	Hindoliya	11
DEVGADBARIA	b	215	0	13	1.4	1.6	14.4	Moti Zari	12
DEVGADBARIA	b	0	0	37.1	13	6.8	22.2	Kaliya Kota	13
DEVGADBARIA	c	17	1	132	1.8	0	0	Rama	14
DEVGADBARIA	b	77	0	7.2	8	0	4.4	Nathudi	15
DEVGADBARIA	b	0	0	8	20	7.7	0	Megha Muvadi	16
DEVGADBARIA	b	52	0	0	25	0	10	Chenpur	17
DEVGADBARIA	b	478	0	0	1.9	40	4	Nani Zari	18
DEVGADBARIA	b	435	0	0	32	0	0	Bhular	19
DEVGADBARIA	b	497.6	0	14.1	26.6	0	0	Antela	20
DEVGADBARIA	b	690.4	0.4	11.1	12.5	0	0	Ruvabari	21
DEVGADBARIA	a	821	10	11.3	6.6	6.8	15.1	Dangariya	22
DEVGADBARIA	a	59	0.1	0	0	0	0	Koyada	23
DEVGADBARIA	c	0	0	10.4	13	13.3	0	Biliya	24
DEVGADBARIA	c	0	0	19	32.6	25.4	21.6	Ranipura (Ratadiya)	25
DEVGADBARIA	c	0	0	18.3	19.8	5.6	0	Ratadiya	26
DEVGADBARIA	a	348	0.6	0	5	0	21	Uchvan	27
DEVGADBARIA	a	212.4	0	48.2	0	9.8	0	Udhavala	28
DEVGADBARIA	b	0	0	232.8	5.4	0	0	Moti Khajuri	29
DEVGADBARIA	b	81	0	13.2	15.3	0	82.1	Bhuval	30
DEVGADBARIA	c	0	0	91.6	16.9	8.7	0	Abhlod	31

Census of India 2011- Village Directory Amenities and Land use (As in 2009)

Land Use														
Sr. No.	Name Village	Area under different types of land use (in hectares rounded up to one decimal place)					Area irrigated by source (in hectare).					Name of three most important commodities manufactured		
		Fallow Lands Other Than Current Fallows	Current Fallows	Net Area Sown	Total Irrigated Land Area	Total Un-irrigated Land Area	Canals (C)	Wells/Tube-Wells (W/TW)	Tanks/Lakes (T/L)	Water Falls (WF)	Others (O)	First	Second	Third
1	2	110	111	112	113	114	115	116	117	118	119	120	121	122
1	Vadodar	0	0	355	60	295	0	50	10	0	0			
2	Saliya	0	31	589	80	509	0	80	0	0	0			
3	Guna	0	0	1042	55	987	0	45	5	0	5			
4	Toyani	0	0	621	50	571	0	42	0	0	8			
5	Panchela	0	0	476	35	441	0	35	0	0	0			
6	Asayadi	0	0	392	42	350	0	42	0	0	0			
7	Gamdi	0	0	272.3	32	240.3	0	32	0	0	0			
8	Bhathwada	0	47	682	110	572	0	83	5	0	22			
9	Rebari	0	0	700	25	675	0	25	0	0	0			
10	Piplod	0	0	875	152	723	0	107	45	0	0			
11	Hindoliya	0	9.2	161.7	40	121.7	0	30	0	0	10			
12	Moti Zari	22	35.4	322	45	277	0	45	0	0	0			
13	Kaliya Kota	0	34.2	602.8	60	542.8	50	10	0	0	0			
14	Rama	0	3	467	25	442	0	25	0	0	0			
15	Nathudi	22	0	114	14	100	0	14	0	0	0			
16	Megha Muvadi	0	0	176.5	40	136.5	0	40	0	0	0			
17	Chenpur	202.2	0	585	165	420	0	145	4	0	16			
18	Nani Zari	49	0	256	85	171	75	5	0	0	5			
19	Bhular	0	14	235.6	70	165.6	60	10	0	0	0			
20	Antela	25.8	0	904	150	754	0	130	0	0	20			
21	Ruvabari	21.2	1.6	712.9	50	662.9	0	50	0	0	0			
22	Dangariya	22	4.5	673	115	558	85	25	5	0	0			
23	Koyada	3	0	92	10	82	0	10	0	0	0			
24	Biliya	0	0	188.7	44	144.7	0	44	0	0	0			
25	Ranipura (Ratadiya)	0	15.7	282.6	50	232.6	0	40	0	0	10			
26	Ratadiya	0	0	114	51	63	0	51	0	0	0			
27	Uchvan	0	0	439	40	399	0	40	0	0	0			
28	Udhavala	3.6	0	728.2	165	563.2	50	110	0	0	5			
29	Moti Khajuri	0	7.6	640	240	400	225	15	0	0	0			
30	Bhuval	23.7	0	371.3	25	346.3	0	25	0	0	0			
31	Abhlod	0	0	219	39	180	0	39	0	0	0			

Census of India 2011- Village Directory Amenities and Land use (As in 2009)

Number of educational amenities available. (If not available within the village, the distance range code viz; a for < 5 Kms, b for 5-10 Kms and c for 10+ kms of nearest place where facility is available is given).

Sr. No.	Name Village	Location Code No.	Total Area of The Village (In Hectares Rounded Up to One Decimal Place)	Total Population (2011 Census)	Number of Households (2011 Census)	Pre-Primary School (PP)	Primary School (P)	Middle School (M)	Secondary School (S)	Senior Secondary School (SS)	Degree College of Arts Science & Commerce (ASC)	Engineering College (EC)	Medical College (MC)	Management Institute (MI)
1	2	3	4	5	6	7	8	9	10	11	12	13	14	15
CD Block:-Devgadbaria (0174)														
32	Sagarama	519543	1000.2	3130	457	c	4		c	c	c	c	c	c
33	Kali Dungari	519544	904.1	4844	736	c	4		2	c	c	c	c	c
34	Bhadbha	519545	287.6	982	167	b	1		a	b	b	c	c	c
35	Singedi	519546	1000.3	3672	552	b	5		1	b	b	c	c	c
36	Mendra	519547	335.6	1223	193	a	2		a	a	a	c	c	c
37	Kolina Punvala	519548	255.2	1068	173	a	1		a	a	a	c	c	c
38	Dukhali	519549	411.6	2283	363	a	2		a	a	a	c	c	c
39	Nani Khajuri	519550	618.7	2594	385	b	2		b	b	b	c	c	c
40	Degavada	519551	432.3	2969	461	b	2		1	b	b	c	c	c
41	Zabiya	519552	246.5	1487	254	b	1		b	b	b	c	c	c
42	Tidki	519553	562.4	2193	391	b	2		b	b	b	c	c	c
43	Juna Bariya	519554	656.6	2946	495	a	3		1	a	a	c	c	c
44	Bamroli	519555	820.8	2558	402	b	2		b	b	b	c	c	c
45	Bamroli Mavuda	519556	162.5	1056	184	b	2		b	b	b	c	c	c
46	Singor	519557	686.7	2568	390	b	2		1	b	b	c	c	c
47	Viroi	519558	556.2	1513	230	c	3		1	c	c	c	c	c
48	Kakalpur	519559	285.6	1733	283	c	2		a	c	c	c	c	c
49	Lavariya	519560	956.8	4144	642	c	3		c	c	c	c	c	c
50	Dudhiya	519561	692.2	2777	452	c	4		1	c	c	c	c	c
51	Ankali	519562	1117.7	3574	575	b	5		1	b	b	c	c	c
52	Kuva	519563	934.1	3569	587	b	3		1	2	b	c	c	c
53	Baina	519564	1095.3	4678	780	c	4		1	c	c	c	c	c
54	Vandar	519565	455.4	2995	508	c	2		c	1	c	c	c	c
55	Keliya	519566	620.2	3222	510	c	2		c	c	c	c	c	c
56	Jambusar	519567	486.2	2040	370	c	2		1	2	c	c	c	c
57	Vadbhet	519568	447.5	1499	233	c	1		a	c	c	c	c	c
58	Nagvav	519569	299.2	1747	308	c	1		1	b	c	c	c	c
59	Simlaghasi	519570	511.2	2040	361	c	2		1	b	c	c	c	c
60	Timarva	519571	185.2	824	129	c	1		c	c	c	c	c	c
61	Redhana	519572	795.6	2758	460	c	3		a	a	c	c	c	c
62	Jhab (Sagtala)	519573	653.6	1806	283	c	2		1	c	c	c	c	c

Census of India 2011- Village Directory Amenities and Land use (As in 2009)

Number of educational amenities available. (If not available within the village, the distance range code viz; a for < 5 Kms, b for 5-10 Kms and c for 10+ kms of nearest place where facility is available is given).

Number of Medical Amenities available. (If not available within the village, the distance range code viz; a for < 5 Kms, b for 5-10 Kms and c for 10+ kms of nearest place where facility is available is given).

16	17	18	19	20	21	22	23	24	25	26	27	28	29	30	31	2	1
Polytechnic (Pt)	Vocational Training School /ITI	Non-Formal Training Centre (NFTC)	Special School for Disabled (SSD)	Others (Specify)	Community Health Centre (CHC)	Primary Health Centre (PHC)	Primary Health Sub Centre (PHS)	Maternity and Child Welfare Centre (MCW)	T.B. Clinic (TBC)	Hospital-Allopathic (HA)	Hospital-Alternative Medicine (HO)	Dispensary (D)	Veterinary Hospital (VH)	Mobile Health Clinic (MHC)	Family Welfare Centre (FWC)	Name Village	Sr. No.
c	c	c	c		c	b	1	c	c	c	c	c	c	c	c	Sagarama	32
c	c	c	c		c	a	1	a	c	c	c	c	c	c	c	Kali Dungari	33
c	b	b	c		b	a	1	b	b	b	c	a	b	b	b	Bhadbha	34
c	b	b	c		b	a	1	b	b	b	c	b	b	b	b	Singedi	35
c	a	a	c		a	a	1	a	a	a	c	a	a	a	a	Mendra	36
c	a	a	c		a	a	1	a	a	a	c	a	a	a	a	Kolina	37
c	a	a	c		a	a	1	a	a	a	c	a	a	a	a	Punvala	37
c	a	a	c		a	a	1	a	a	a	c	a	a	a	a	Dukhali	38
c	b	b	c		b	b	1	b	b	b	c	b	b	b	b	Nani Khajuri	39
c	b	c	c		b	1	1	b	b	b	c	b	b	b	b	Degavada	40
c	b	b	c		b	a	1	b	b	b	c	b	b	b	b	Zabiya	41
c	b	b	c		b	b	1	b	b	b	c	b	b	b	b	Tidki	42
c	a	a	c		a	a	1	a	a	a	c	a	a	a	a	Juna Bariya	43
c	b	b	c		b	b	1	b	b	b	c	b	b	b	b	Bamroli	44
c	b	b	c		b	b	1	b	b	b	c	b	b	b	b	Mavuda	45
c	b	b	c		b	b	1	b	b	b	c	b	b	b	b	Singor	46
c	c	c	c		c	a	1	a	c	c	c	c	c	c	c	Viroi	47
c	c	c	c		c	c	1	c	c	c	c	c	c	c	c	Kakalpur	48
c	c	c	c		c	c	1	c	c	c	c	c	c	c	c	Lavariya	49
c	c	c	c		c	1	1	c	c	c	c	c	c	c	c	Dudhiya	50
c	b	c	c		b	a	1	b	b	b	c	b	b	b	b	Ankali	51
c	b	b	c		b	1	1	b	b	b	c	b	b	b	b	Kuva	52
c	c	c	c		c	a	1	a	c	c	c	c	c	c	c	Baina	53
c	c	c	c		c	b	1	b	b	b	c	c	c	c	c	Vandar	54
c	c	c	c		b	a	1	b	b	b	c	a	b	c	b	Keliya	55
c	c	c	c		c	c	1	c	c	c	c	c	c	c	c	Jambusar	56
c	c	c	c		c	b	1	c	c	c	c	c	c	c	c	Vadbhet	57
c	c	c	c		c	b	1	c	c	c	c	c	c	c	c	Nagvav	58
c	c	c	c		c	b	1	c	c	c	c	c	c	c	c	Simlaghasi	59
c	c	c	c		a	a	1	c	a	c	c	a	a	c	c	Timarva	60
c	c	c	c		c	a	1	c	c	c	c	c	c	c	c	Redhana	61
c	1	c	c		a	a	1	a	a	c	c	a	a	c	c	Jhab (Sagtala)	62

Census of India 2011- Village Directory Amenities and Land use (As in 2009)

Number of Non-Government Medical Amenities
available.

Availability of drinking water - Yes / No

Sr. No.	Name Village	Charitable Non Govt. Hospital/Nursing Home.	Medical Practitioner With MBBS Degree	Medical Practitioner With Other Degree	Medical Practitioner With No Degree	Traditional Practitioner and Faith Healer	Medicine Shop	Others	Tap Water (Treated/Untreated)	Well Water (Covered / Uncovered well)	Hand Pump	Tube wells / Bore well	Spring	River / Canal	Tank / Pond / Lake	Others
1	2	32	33	34	35	36	37	38	39	40	41	42	43	44	45	46
32	Sagarama	0	0	0	0	0	0	0	No	Yes	Yes	Yes	No	No	No	No
33	Kali Dungari	0	0	0	0	0	0	0	Yes	Yes	Yes	Yes	No	Yes	Yes	No
34	Bhadbha	0	0	0	0	0	0	0	No	Yes	Yes	No	No	No	No	No
35	Singedi	0	0	0	0	0	0	0	No	Yes	Yes	Yes	No	No	Yes	No
36	Mendra	0	0	1	0	0	0	0	No	Yes	Yes	Yes	No	Yes	No	No
37	Kolina	0	0	0	0	0	0	0	No	Yes	Yes	Yes	No	No	No	No
38	Punvala	0	0	0	0	0	0	0	No	Yes	Yes	Yes	No	No	No	No
39	Dukhali	0	0	0	0	0	0	0	No	Yes	Yes	No	No	No	No	No
40	Nani Khajuri	0	0	0	0	0	0	0	No	Yes	Yes	No	No	No	No	No
41	Degavada	0	0	0	0	0	0	0	Yes	Yes	Yes	No	No	No	No	No
42	Zabiya	0	0	0	0	0	0	0	No	Yes	Yes	Yes	No	Yes	No	No
43	Tidki	0	0	0	0	0	0	0	No	Yes	Yes	No	No	No	Yes	No
44	Juna Bariya	0	0	0	0	0	0	0	Yes	Yes	Yes	Yes	No	No	No	No
45	Bamroli	0	0	0	0	0	0	0	No	Yes	Yes	Yes	No	No	No	No
46	Bamroli	0	0	0	0	0	0	0	No	Yes	Yes	Yes	No	No	Yes	No
47	Mavuda	0	0	0	0	0	0	0	No	Yes	Yes	Yes	No	No	Yes	No
48	Singor	0	0	0	0	0	0	0	Yes	Yes	Yes	Yes	No	No	No	No
49	Viol	0	0	0	0	0	0	0	Yes	Yes	Yes	Yes	No	No	No	No
50	Kakalpur	0	0	0	0	0	0	0	No	Yes	Yes	Yes	No	No	Yes	No
51	Lavariya	0	0	0	0	0	0	0	Yes	Yes	Yes	Yes	No	No	No	No
52	Dudhiya	0	0	0	0	0	0	0	Yes	Yes	Yes	Yes	No	No	No	No
53	Ankali	0	0	0	0	0	0	0	Yes	Yes	Yes	No	No	Yes	No	No
54	Kuva	0	0	0	0	0	0	0	Yes	Yes	Yes	Yes	No	No	No	No
55	Baina	0	0	0	0	0	0	0	Yes	Yes	Yes	No	No	No	No	No
56	Vandar	0	0	0	1	0	0	0	Yes	Yes	Yes	Yes	No	No	No	No
57	Keliya	0	0	0	0	0	0	0	Yes	Yes	Yes	No	No	No	No	No
58	Jambusar	0	0	0	0	0	0	0	Yes	No	Yes	Yes	Yes	No	No	No
59	Vadbhet	0	0	0	0	0	0	0	No	Yes	Yes	Yes	No	No	No	No
60	Nagvav	0	0	0	0	0	0	0	No	Yes	Yes	Yes	No	No	No	No
61	Simlaghasi	0	0	0	0	0	0	0	No	Yes	Yes	No	No	No	No	No
62	Timarva	0	0	0	0	0	0	0	No	Yes	Yes	No	No	No	No	No
63	Redhana	0	0	0	0	0	0	0	No	Yes	Yes	No	No	No	Yes	No
64	Jhab (Sagtala)	0	0	0	0	0	0	0	Yes	Yes	Yes	No	No	No	No	No

Census of India 2011- Village Directory Amenities and Land use (As in 2009)

Availability of toilet & others
Yes / No

Communication and transport facilities (If amenities available code -Yes is given except for Village Pin Code, If not available within the village, the distance range code viz; a for < 5 Kms, b for 5-10 Kms and c for 10+ kms of nearest place where facility is available is given)

Community Toilet Including Bath.	Community Toilet Excluding Bath.	Rural Sanitary Mart or Sanitary Hardware Outlet Available Near The Village.	Community Bio- gas or Recycle of Waste for Productive Use.	Post Office (PO)	Sub Post Office (SPO)	Post & Telegraph Office (P&TO)	Village Pin Code	Telephones (Land Lines)	Public Call Office (PCO)	Mobile Phone Coverage	Internet Cafes/Common Service Centre (CSC)	Private Courier Facility	Bus Service (Public & Private)	Name Village	Sr. No.
47	48	49	50	51	52	53	54	55	56	57	58	59	60	2	1
No	Yes	No	No	c	c		389380	Yes	c	Yes	Yes	c	Yes	Sagarama	32
No	Yes	No	No	c	Yes		389380	Yes	Yes	Yes	Yes	c	Yes	Kali Dungari	33
No	No	No	No	b	b		389380	Yes	b	Yes	b	b	Yes	Bhadbha	34
No	No	No	No	b	Yes		389380	Yes	b	Yes	Yes	b	Yes	Singedi	35
No	No	No	No	a	a		389380	Yes	a	Yes	Yes	a	Yes	Mendra	36
No	Yes	No	No	a	a		389380	Yes	a	Yes	Yes	a	Yes	Kolina Punvala	37
No	No	No	No	a	a		389380	Yes	a	Yes	a	a	Yes	Dukhali	38
No	No	No	No	b	b		389380	Yes	b	Yes	Yes	b	Yes	Nani Khajuri	39
Yes	No	No	No	b	b		389380	Yes	b	Yes	Yes	b	Yes	Degavada	40
No	Yes	No	No	b	b		389380	Yes	Yes	Yes	Yes	b	Yes	Zabiya	41
No	Yes	No	No	b	b		389380	Yes	b	Yes	Yes	b	Yes	Tidki	42
No	No	No	No	a	Yes		389380	Yes	a	Yes	Yes	a	Yes	Juna Bariya	43
No	No	No	No	b	Yes		389380	Yes	Yes	Yes	c	b	Yes	Bamroli	44
No	No	No	No	b	b		389380	b	b	Yes	b	b	Yes	Bamroli Mavuda	45
No	No	No	No	b	b		389380	Yes	b	Yes	Yes	b	Yes	Singor	46
No	No	No	No	c	Yes		389380	Yes	c	Yes	Yes	c	c	Virol	47
No	No	No	No	c	c		389380	Yes	c	Yes	Yes	c	Yes	Kakalpur	48
No	Yes	No	No	c	c		389380	Yes	c	Yes	Yes	c	Yes	Lavariya	49
No	Yes	No	No	c	c		389380	Yes	Yes	Yes	Yes	c	Yes	Dudhiya	50
No	Yes	No	No	b	b		389380	Yes	Yes	Yes	b	b	Yes	Ankali	51
No	Yes	No	No	b	b		389380	Yes	b	Yes	Yes	b	Yes	Kuva	52
No	Yes	No	No	c	Yes		389380	Yes	c	Yes	Yes	c	Yes	Baina	53
No	No	No	No	c	c		389380	Yes	c	Yes	Yes	c	Yes	Vandar	54
No	No	No	No	c	Yes		389380	Yes	c	Yes	Yes	c	Yes	Keliya	55
No	Yes	No	No	c	c		389380	Yes	c	Yes	Yes	c	Yes	Jambusar	56
No	Yes	No	No	c	Yes		389380	Yes	Yes	Yes	Yes	c	Yes	Vadbhet	57
No	Yes	No	No	c	c		389380	Yes	Yes	Yes	Yes	c	Yes	Nagvav	58
No	No	No	No	c	c		389380	Yes	Yes	Yes	Yes	c	Yes	Simlaghasi	59
No	No	No	No	c	c		389380	Yes	c	Yes	Yes	c	Yes	Timarva	60
No	No	No	No	c	c		389380	Yes	Yes	Yes	Yes	c	Yes	Redhana	61
No	Yes	No	No	c	c		389380	Yes	c	Yes	Yes	c	Yes	Jhab (Sagtala)	62

Census of India 2011- Village Directory Amenities and Land use (As in 2009)

Communication and transport facilities (If amenities available code -Yes is given except for Village Pin Code, If not available within the village, the distance range code viz; a for < 5 Kms, b for 5-10 Kms and c for 10+ kms of nearest place where facility is available is given)

Village connected to highways, village roads, banks & credit societies (If amenities available code -Yes is given, If not available within the village, the distance range code viz; a for < 5 Kms, b for 5-10 Kms and c for 10+ kms of nearest place where facility is available is given)

Sr. No.	Name Village	Railway Stations	Auto/Modified Autos	Taxis and Vans	Tractors	Cycle-Pulled Rickshaws (Manual & Machine Driven)	Carts Driven by Animals	Sea /River Ferry Service	Connected to National Highway (NH)	Connected to State Highway (SH)	Connected to Major District Road (MDR)	Connected to Others District Road	Pucca Roads	Kutchcha Roads	Water Bounded Macadam (WBM) Roads
1	2	61	62	63	64	65	66	67	68	69	70	71	72	73	74
32	Sagarama	c	c	c	Yes		Yes	c	c	c	Yes	Yes	Yes	Yes	Yes
33	Kali Dungari	c	c	b	Yes		Yes	c	c	c	Yes	Yes	Yes	Yes	Yes
34	Bhadbha	b	Yes	b	Yes		Yes	b	b	Yes	Yes	Yes	Yes	Yes	b
35	Singedi	b	b	a	Yes		Yes	b	b	b	Yes	a	Yes	Yes	Yes
36	Mendra	a	a	a	Yes		a	a	a	Yes	Yes	Yes	Yes	Yes	Yes
37	Kolina Punvala	a	a	a	Yes		Yes	a	a	Yes	a	Yes	Yes	Yes	Yes
38	Dukhali	a	a	a	Yes		a	a	a	Yes	Yes	a	Yes	Yes	Yes
39	Nani Khajuri	b	b	b	Yes		Yes	b	b	Yes	Yes	Yes	Yes	Yes	Yes
40	Degavada	b	b	Yes	Yes		Yes	b	b	Yes	Yes	Yes	Yes	Yes	Yes
41	Zabiya	b	b	b	Yes		Yes	b	b	Yes	Yes	b	Yes	Yes	Yes
42	Tidki	b	b	a	Yes		b	b	b	b	Yes	b	Yes	Yes	Yes
43	Juna Bariya	a	a	a	Yes		Yes	a	a	Yes	Yes	Yes	Yes	Yes	Yes
44	Bamroli	b	b	b	Yes		Yes	b	b	Yes	Yes	Yes	Yes	Yes	Yes
45	Bamroli Mavuda	b	b	b	Yes		Yes	b	b	b	Yes	a	Yes	Yes	Yes
46	Singor	b	b	b	Yes		Yes	b	b	b	Yes	b	Yes	Yes	Yes
47	Viroi	c	c	c	Yes		Yes	c	c	c	Yes	a	Yes	Yes	Yes
48	Kakalpur	c	c	c	Yes		Yes	c	c	c	Yes	a	Yes	Yes	Yes
49	Lavariya	c	c	c	Yes		Yes	c	c	c	Yes	c	Yes	Yes	Yes
50	Dudhiya	c	c	b	Yes		Yes	c	c	c	Yes	Yes	Yes	Yes	c
51	Ankali	b	Yes	b	Yes		Yes	b	b	Yes	Yes	a	Yes	Yes	b
52	Kuva	b	b	b	Yes		Yes	b	b	b	Yes	b	Yes	Yes	Yes
53	Baina	c	c	c	Yes		c	c	c	c	Yes	Yes	Yes	Yes	c
54	Vandar	c	Yes	c	Yes		Yes	c	c	c	Yes	c	Yes	c	c
55	Keliya	c	c	c	Yes		Yes	c	c	Yes	Yes	Yes	Yes	Yes	c
56	Jambusar	c	Yes	c	Yes		Yes	c	c	c	Yes	Yes	Yes	c	c
57	Vadbhet	c	c	c	Yes		Yes	c	c	c	b	Yes	Yes	Yes	Yes
58	Nagvav	c	c	c	Yes		Yes	c	c	c	b	Yes	Yes	Yes	Yes
59	Simlaghasi	c	c	c	Yes		Yes	c	c	c	Yes	Yes	Yes	Yes	Yes
60	Timarva	c	c	c	c		c	c	c	c	Yes	Yes	Yes	Yes	c
61	Redhana	c	c	c	Yes		Yes	c	c	c	Yes	Yes	Yes	Yes	Yes
62	Jhab (Sagtala)	c	c	c	Yes		Yes	c	c	c	Yes	c	Yes	Yes	c

Census of India 2011- Village Directory Amenities and Land use (As in 2009)

Village connected to highways, village roads, banks & credit societies (If amenities available code -Yes is given, If not available within the village , the distance range code viz; a for < 5 Kms, b for 5-10 Kms and c for 10+ kms of nearest place where facility is available is given)

Availability of miscellaneous facilities (If amenities available code - Yes is given, If not available within the village, the distance range code viz; a for < 5 Kms, b for 5-10 Kms and c for 10+ kms of nearest place where facility is available is given)

Navigable Waterway (River/Canal) (NW)	Footpaths (FP)	Commercial & Co-operative Banks	ATM	Agricultural Credit Societies	Self-Help Group (SHG)	Public Distribution System (PDS) Shop	Mandis / Regular Market	Weekly Haat	Agricultural Marketing Society	Integrated Child Development Scheme (Nutritional Centres)	Anganwadi Centre (Nutritional Centres)	Others (Nutritional Centres)	ASHA (Accredited Social Health Activist)	Name Village	Sr. No.
75	76	77	78	79	80	81	82	83	84	85	86	87	88	2	1
c	Yes	c	c	Yes	Yes	Yes	c	c	c	c	Yes	Yes	Yes	Sagarama	32
c	Yes	Yes	c	Yes	Yes	Yes	c	c	a	c	Yes	Yes	Yes	Kali Dungari	33
c	Yes	b	b	a	Yes	b	b	b	b	b	Yes	Yes	Yes	Bhadbha	34
c	Yes	b	b	b	Yes	Yes	b	b	b	b	Yes	Yes	Yes	Singedi	35
c	Yes	a	a	a	Yes	Yes	a	a	a	a	Yes	Yes	Yes	Mendra	36
c	Yes	a	a	a	Yes	Yes	a	a	a	a	Yes	Yes	Yes	Kolina Punvala	37
c	Yes	a	a	a	Yes	Yes	a	a	a	a	Yes	Yes	Yes	Dukhali	38
c	Yes	b	b	b	Yes	Yes	b	b	b	b	Yes	Yes	Yes	Nani Khajuri	39
c	Yes	b	b	b	Yes	Yes	b	b	b	b	Yes	Yes	Yes	Degavada	40
c	Yes	b	b	b	Yes	b	b	b	b	b	Yes	Yes	Yes	Zabiya	41
c	Yes	b	b	b	Yes	Yes	b	b	b	b	Yes	Yes	Yes	Tidki	42
c	Yes	a	a	a	Yes	Yes	a	a	a	a	Yes	Yes	Yes	Juna Bariya	43
c	Yes	b	b	b	Yes	Yes	a	a	a	b	Yes	Yes	Yes	Bamroli	44
c	Yes	b	b	b	Yes	Yes	b	b	b	b	Yes	Yes	b	Bamroli Mavuda	45
c	Yes	b	b	b	Yes	Yes	b	b	b	b	Yes	Yes	Yes	Singor	46
c	Yes	c	c	c	Yes	c	c	c	c	c	Yes	Yes	Yes	Viroi	47
c	Yes	c	c	c	Yes	Yes	c	c	c	c	Yes	Yes	Yes	Kakalpur	48
c	Yes	c	c	c	Yes	Yes	c	c	c	c	Yes	Yes	Yes	Lavariya	49
c	Yes	c	c	c	Yes	Yes	c	c	c	c	Yes	Yes	Yes	Dudhiya	50
c	Yes	a	b	Yes	Yes	Yes	b	b	b	b	Yes	Yes	Yes	Ankali	51
c	Yes	b	b	Yes	Yes	Yes	b	b	b	b	Yes	Yes	Yes	Kuva	52
c	Yes	c	c	c	Yes	Yes	c	c	c	c	Yes	Yes	Yes	Baina	53
c	Yes	c	c	c	Yes	Yes	c	c	c	c	Yes	Yes	Yes	Vandar	54
c	Yes	b	b	Yes	Yes	Yes	b	b	b	b	Yes	Yes	Yes	Keliya	55
c	Yes	c	c	c	Yes	Yes	c	c	a	c	Yes	Yes	Yes	Jambusar	56
c	Yes	c	c	c	Yes	Yes	c	c	c	c	Yes	Yes	Yes	Vadbhet	57
c	Yes	c	c	b	Yes	Yes	c	c	c	c	Yes	Yes	Yes	Nagvav	58
c	Yes	c	c	b	Yes	Yes	c	c	c	c	Yes	Yes	Yes	Simlaghasi	59
c	Yes	c	c	a	Yes	Yes	b	b	b	c	Yes	Yes	Yes	Timarva	60
c	Yes	c	c	a	Yes	Yes	c	c	c	c	Yes	Yes	Yes	Redhana	61
c	Yes	c	c	b	Yes	Yes	b	b	b	c	Yes	Yes	Yes	Jhab (Sagtala)	62

Census of India 2011- Village Directory Amenities and Land use (As in 2009)

Availability of miscellaneous facilities (If amenities available code -
Yes is given, If not available within the village, the distance range
code viz; a for < 5 Kms, b for 5-10 Kms and c for 10+ kms of nearest
place where facility is available is given)

Availability of electricity (Yes/No)

Sr. No.	Name Village	Community Centre With/ Without TV	Sports Field	Sports Club / Recreation Centre	Cinema / Video Hall	Public Library	Public Reading Room	Newspaper Supply	Assembly Polling Station	Birth & Death Registration Office	Power Supply for Domestic Use (ED)	Power Supply for Agricultural Use (EAG)	Power Supply for Commercial Use (EC)	Power Supply for All Uses (EA)
1	2	89	90	91	92	93	94	95	96	97	98	99	100	101
32	Sagarama	c	c	c	c	c	c	Yes	Yes	Yes	Yes	Yes	Yes	Yes
33	Kali Dungari	c	c	c	c	c	c	Yes	Yes	Yes	Yes	Yes	Yes	Yes
34	Bhadbha	b	b	b	b	b	b	Yes	Yes	Yes	Yes	Yes	Yes	Yes
35	Singedi	Yes	b	b	b	b	b	Yes	Yes	Yes	Yes	Yes	Yes	Yes
36	Mendra	Yes	a	a	a	a	a	Yes	Yes	Yes	Yes	Yes	Yes	Yes
37	Kolina Punvala	a	a	a	a	a	a	Yes	Yes	Yes	Yes	Yes	Yes	Yes
38	Dukhali	a	a	a	a	a	a	Yes	Yes	Yes	Yes	Yes	Yes	Yes
39	Nani Khajuri	b	b	b	b	b	b	Yes	Yes	Yes	Yes	Yes	Yes	Yes
40	Degavada	b	b	b	b	b	b	Yes	Yes	Yes	Yes	Yes	Yes	Yes
41	Zabiya	Yes	b	b	b	b	b	Yes	Yes	Yes	Yes	Yes	Yes	Yes
42	Tidki	Yes	b	b	b	b	b	Yes	Yes	Yes	Yes	Yes	Yes	Yes
43	Juna Bariya	a	a	a	a	a	a	Yes	Yes	Yes	Yes	Yes	Yes	Yes
44	Bamroli	Yes	b	b	b	b	b	Yes	Yes	Yes	Yes	Yes	Yes	Yes
45	Bamroli Mavuda	Yes	b	b	b	b	b	Yes	Yes	Yes	Yes	Yes	Yes	Yes
46	Singor	Yes	b	b	b	b	b	Yes	Yes	Yes	Yes	Yes	Yes	Yes
47	Viol	Yes	c	c	c	c	c	Yes	Yes	Yes	Yes	Yes	Yes	Yes
48	Kakalpur	Yes	c	c	c	c	c	Yes	Yes	Yes	Yes	Yes	Yes	Yes
49	Lavariya	Yes	c	c	c	c	c	Yes	Yes	Yes	Yes	Yes	Yes	Yes
50	Dudhiya	Yes	c	c	c	c	c	Yes	Yes	Yes	Yes	Yes	Yes	Yes
51	Ankali	b	b	b	b	b	b	Yes	Yes	Yes	Yes	Yes	Yes	Yes
52	Kuva	b	b	b	b	b	b	Yes	Yes	Yes	Yes	Yes	Yes	Yes
53	Baina	Yes	c	c	c	c	c	Yes	Yes	Yes	Yes	Yes	Yes	Yes
54	Vandar	Yes	c	c	c	c	c	Yes	Yes	Yes	Yes	Yes	Yes	Yes
55	Keliya	Yes	c	c	c	c	c	Yes	Yes	Yes	Yes	Yes	Yes	Yes
56	Jambusar	Yes	c	c	c	c	c	Yes	Yes	Yes	Yes	Yes	Yes	Yes
57	Vadbhet	Yes	c	c	c	c	c	Yes	Yes	Yes	Yes	Yes	Yes	Yes
58	Nagvav	Yes	c	c	c	c	c	Yes	Yes	Yes	Yes	Yes	Yes	Yes
59	Simlaghasi	Yes	c	c	c	c	c	Yes	Yes	Yes	Yes	Yes	Yes	Yes
60	Timarva	c	c	c	c	c	c	Yes	Yes	Yes	Yes	Yes	Yes	Yes
61	Redhana	Yes	c	c	c	c	c	Yes	Yes	Yes	Yes	Yes	Yes	Yes
62	Jhab (Sagtala)	Yes	c	c	c	c	Yes	Yes	Yes	Yes	Yes	Yes	Yes	Yes

Census of India 2011- Village Directory Amenities and Land use (As in 2009)

Land Use

Nearest Town	Area under different types of land use (in hectares rounded up to one decimal place)								Name Village	Sr. No.
102	Distance Range Code i.e. a for < 5 Kms, b for 5-10 Kms & c for 10+ kms.	104 Forests	105 Area Under Non-Agricultural Uses	106 Barren and Un-Cultivable Land	107 Permanent Pastures and Other Grazing Lands	108 Land Under Miscellaneous Tree Crops etc.	109 Culturable Waste Land	2	1	
DEVGADBARIA	c	452.2	0	57	26.7	0	0	Sagarama	32	
DEVGADBARIA	c	0	0	118	109.6	0	0	Kali Dungari	33	
DEVGADBARIA	b	0	0.1	22.3	30	3	0	Bhadbha	34	
DEVGADBARIA	b	0	4	292	11.3	0	0	Singedi	35	
DEVGADBARIA	a	39.1	0	51.6	13	0	9.9	Mendra	36	
DEVGADBARIA	a	0	43	62	4.2	0	13	Kolina Punvala	37	
DEVGADBARIA	a	100	0.6	0	12	8	0	Dukhali	38	
DEVGADBARIA	b	241	0	4.8	0	41.5	0	Nani Khajuri	39	
DEVGADBARIA	b	0	11	14	54.3	0	0	Degavada	40	
DEVGADBARIA	b	0	0	7	2.5	0	0	Zabiya	41	
DEVGADBARIA	b	195	14	36	0	0	0	Tidki	42	
DEVGADBARIA	a	186.3	0	81.4	30.5	0	11.7	Juna Bariya	43	
DEVGADBARIA	b	0	6.8	401	16	0	0	Bamroli	44	
DEVGADBARIA	b	0	4.5	7	14	0	0	Bamroli Mavuda	45	
DEVGADBARIA	b	13	1.7	142	79	0	0	Singor	46	
DEVGADBARIA	c	243	1.2	53	11	0	0	Viol	47	
DEVGADBARIA	c	0	1.6	55	0	0	0	Kakalpur	48	
DEVGADBARIA	c	159	16.8	46	0	0	0	Lavariya	49	
DEVGADBARIA	c	0	9.1	188.1	0	0	0	Dudhiya	50	
DEVGADBARIA	b	168	0	0	10.6	0	461.2	Ankali	51	
DEVGADBARIA	b	313	8	24	7	1.1	0	Kuva	52	
DEVGADBARIA	c	202	0	141	12	2.3	2	Baina	53	
DEVGADBARIA	c	14.2	0	74.4	0.8	0	2.5	Vandar	54	
DEVGADBARIA	c	105.4	0	50.6	8.3	0	0	Keliya	55	
DEVGADBARIA	c	100.6	0	61.8	0.4	0	0	Jambusar	56	
DEVGADBARIA	c	148.6	0	11.8	0	0	5.3	Vadbhet	57	
DEVGADBARIA	c	0	0	6.7	2.4	0	27	Nagvav	58	
DEVGADBARIA	c	0	0	23.4	43.1	0	38	Simlaghasi	59	
DEVGADBARIA	c	11.6	0.6	3.2	20.2	9.7	0	Timarva	60	
DEVGADBARIA	c	0	0.4	231.5	5	0	0	Redhana	61	
DEVGADBARIA	c	5.6	0	0	0	0	0	Jhab (Sagtala)	62	

**Census of India 2011- Village Directory
Amenities and Land use (As in 2009)**

Land Use

Sr. No.	Name Village	Area under different types of land use (in hectares rounded up to one decimal place)					Area irrigated by source (in hectare).					Name of three most important commodities manufactured		
		Fallow Lands Other Than Current Fallows	Current Fallows	Net Area Sown	Total Irrigated Land Area	Total Un-irrigated Land Area	Canals (C)	Wells/Tube-Wells (W/TW)	Tanks/Lakes (T/L)	Water Falls (WF)	Others (O)	First	Second	Third
1	2	110	111	112	113	114	115	116	117	118	119	120	121	122
32	Sagarama	0	4	460.2	30	430.2	0	30	0	0	0			
33	Kali Dungari	11.8	0	664.6	40	624.6	0	40	0	0	0			
34	Bhadbha	0	0	232.3	42	190.3	0	42	0	0	0			
35	Singedi	0	0	693	51	642	0	51	0	0	0			
36	Mendra	0	0	222	27	195	0	27	0	0	0			
37	Kolina Punvala	0	0	133	30	103	0	30	0	0	0			
38	Dukhali	0	0	291	78	213	0	78	0	0	0			
39	Nani Khajuri	17.7	0	313.7	70	243.7	65	5	0	0	0			
40	Degavada	0	0	353	45	308	0	40	5	0	0			
41	Zabiya	0	0	237	25	212	0	25	0	0	0			
42	Tidki	0	10.4	307	80	227	0	30	50	0	0			
43	Juna Bariya	10.3	0	336.5	40	296.5	0	40	0	0	0			
44	Bamroli	0	0	397	17	380	0	17	0	0	0			
45	Bamroli Mavuda	0	0	137	10	127	0	10	0	0	0			
46	Singor	0	0	451	45	406	0	45	0	0	0			
47	Virol	0	0	248	25	223	0	25	0	0	0			
48	Kakalpur	0	0	229	20	209	0	20	0	0	0			
49	Lavariya	0	0	735	55	680	0	55	0	0	0			
50	Dudhiya	0	0	495	35	460	0	30	5	0	0			
51	Ankali	5.4	0	472.5	35	437.5	0	35	0	0	0			
52	Kuva	32	0	549	35	514	0	30	5	0	0			
53	Baina	0	0	736	150	586	0	150	0	0	0			
54	Vandar	0	0	363.4	0	363.4	0	0	0	0	0			
55	Keliya	0	0	455.8	8.8	447	0	8.8	0	0	0			
56	Jambusar	0	0	323.4	3	320.4	0	3	0	0	0			
57	Vadbhet	21.4	0	260.3	110	150.3	0	110	0	0	0			
58	Nagvav	27.6	10.8	224.6	100	124.6	0	100	0	0	0			
59	Simlaghasi	5.7	0	400.9	100	300.9	0	100	0	0	0			
60	Timarva	1.1	1.1	137.7	35	102.7	0	35	0	0	0			
61	Redhana	98.6	0	460.1	160	300.1	0	160	0	0	0			
62	Jhab (Sagtala)	0	0	648	34	614	0	34	0	0	0			

Census of India 2011- Village Directory Amenities and Land use (As in 2009)

Number of educational amenities available. (If not available within the village, the distance range code viz; a for < 5 Kms, b for 5-10 Kms and c for 10+ kms of nearest place where facility is available is given).

Sr. No.	Name Village	Location Code No.	Total Area of The Village (In Hectares Rounded Up to One Decimal Place)	Total Population (2011 Census)	Number of Households (2011 Census)	Pre-Primary School (PP)	Primary School (P)	Middle School (M)	Secondary School (S)	Senior Secondary School (SS)	Degree College of Arts Science & Commerce (AS C)	Engineering College (EC)	Medical College (MC)	Management Institute (MI)
1	2	3	4	5	6	7	8	9	10	11	12	13	14	15
CD Block:-Devgadbaria (0174)														
63	Bhut Pagalan	519574	381.4	1277	204	c	2		c	c	c	c	c	c
64	Nani Magoi	519575	196.7	923	152	c	1		c	c	c	c	c	c
65	Moti Magoi	519576	499.3	1802	290	c	1		c	c	c	c	c	c
66	Pani Vagan	519577	206.4	830	152	c	1		c	c	c	c	c	c
67	Satkunda	519578	241.6	1439	271	c	1		1	1	c	c	c	c
68	Khandaniya	519579	280.7	1145	215	c	1		c	c	c	c	c	c
69	Kalia Kuwa	519580	280.2	501	84	c	1		c	c	c	c	c	c
70	Amlı Zoz	519581	153.2	320	54	c	1		c	c	c	c	c	c
71	Nadatod	519582	762.4	3191	524	c	3		c	1	c	c	c	c
72	Sevaniya	519583	2578.4	7609	1265	c	12		1	2	c	c	c	c
73	Fangiya	519584	657.7	1305	190	c	1		c	c	c	c	c	c
74	Madav	519585	787.5	1530	276	c	2		c	c	c	c	c	c
75	Dabhva (Sagtala)	519586	332	1714	316	c	3		1	c	c	c	c	c
76	Navi Bedi	519587	261.4	907	162	c	1		c	a	c	c	c	c
77	Rathva Muvada	519588	326	1266	197	c	1		c	b	c	c	c	c
78	Kelkuva	519589	613.3	2746	394	c	2		1	b	c	c	c	c
79	Bara	519590	858.1	3669	487	c	3		c	b	c	c	c	c
80	Rampura Devi	519591	492.3	2053	306	c	3		1	b	c	c	c	c
81	Amblipani Chhotra	519592	710.1	2063	280	c	2		c	c	c	c	c	c
82	Chhasiya (Sadadiya)	519593	1741.3	1712	287	c	2		c	c	c	c	c	c
83	Juni Bedi	519594	218.8	1420	200	c	1		c	a	c	c	c	c
84	Sagtala	519595	2211	1704	290	c	3		1	1	c	c	c	c
85	Diviya	519596	388.2	355	52	c	1		c	c	c	c	c	c
86	Zamran	519597	822.5	1266	198	c	1		c	c	c	c	c	c
Block Total :			57558.3	228305	36488	0	216	0	41	14	0	0	0	0

Census of India 2011- Village Directory Amenities and Land use (As in 2009)

Number of educational amenities available. (If not available within the village, the distance range code viz; a for < 5 Kms, b for 5-10 Kms and c for 10+ kms of nearest place where facility is available is given).

Number of Medical Amenities available. (If not available within the village, the distance range code viz; a for < 5 Kms, b for 5-10 Kms and c for 10+ kms of nearest place where facility is available is given).

16	17	18	19	20	21	22	23	24	25	26	27	28	29	30	31	2	1
Polytechnic (Pt)	Vocational Training School /ITI	Non-Formal Training Centre (NFTC)	Special School for Disabled (SSD)	Others (Specify)	Community Health Centre (CHC)	Primary Health Centre (PHC)	Primary Health Sub Centre (PHS)	Maternity and Child Welfare Centre (MCW)	T.B. Clinic (TBC)	Hospital-Allopathic (HIA)	Hospital-Alternative Medicine (HO)	Dispensary (D)	Veterinary Hospital (VH)	Mobile Health Clinic (MHC)	Family Welfare Centre (FWC)	Name Village	Sr. No.
c	c	c	c		c	b	1	c	c	c	c	c	c	c	c	Bhut Pagalan	63
c	c	c	c		c	c	1	c	c	c	c	c	c	c	c	Nani Magoi	64
c	c	c	c		c	c	1	c	c	c	c	c	c	c	c	Moti Magoi	65
c	c	c	c		c	b	1	b	b	c	c	c	c	c	b	Pani Vagan	66
c	c	c	c		c	a	1	a	a	c	c	c	c	c	a	Satkunda	67
c	c	c	c		c	a	1	a	c	c	c	c	c	c	c	Khandaniya	68
c	c	c	c		c	a	1	a	c	c	c	c	c	c	c	Kalia Kuwa	69
c	c	c	c		a	a	1	a	a	c	c	a	a	a	a	Amlı Zoz	70
c	c	c	c		a	a	1	a	a	c	c	a	a	b	b	Nadatod	71
c	c	c	c		c	1	1	c	c	c	c	c	c	c	c	Sevaniya	72
c	c	c	c		c	b	1	b	c	c	c	c	c	b	c	Fangiya	73
c	c	c	c		a	a	1	c	a	a	c	a	a	a	a	Madav	74
c	c	c	c		c	1	1	c	c	c	c	c	c	c	c	Dabhva (Sagtala)	75
c	c	c	c		c	a	1	c	c	c	c	a	c	a	a	Navi Bedi	76
c	c	c	c		c	b	1	c	c	c	c	c	c	c	c	Rathva Muvada	77
c	c	c	c		b	b	1	c	c	c	c	b	b	b	b	Kelkuva	78
c	c	c	c		c	b	1	b	c	c	c	c	c	c	c	Bara	79
c	c	c	c		c	b	1	b	c	c	c	c	c	c	c	Rampura Devi	80
c	c	c	c		c	b	1	b	c	c	c	b	b	b	b	Amblipani Chhotra	81
c	c	c	c		b	b	1	b	c	c	c	b	b	b	b	Chhasiya (Sadadiya)	82
c	c	c	c		c	a	1	c	c	c	c	a	a	c	c	Juni Bedi	83
c	c	c	c		c	a	1	a	a	c	c	c	c	c	a	Sagtala	84
c	c	c	c		c	b	1	b	c	c	c	c	c	b	c	Diviya	85
c	c	c	c		c	a	1	c	c	c	c	c	c	b	c	Zamran	86
0	3	0	0	0	1	12	86	0	0	0	0	0	2	0	0		

Census of India 2011- Village Directory Amenities and Land use (As in 2009)

Sr. No.	Name Village	Number of Non-Government Medical Amenities available.							Availability of drinking water - Yes / No							
		Charitable Non Govt. Hospital/Nursing Home.	Medical Practitioner With MBBS Degree	Medical Practitioner With Other Degree	Medical Practitioner With No Degree	Traditional Practitioner and Faith Healer	Medicine Shop	Others	Tap Water (Treated/Untreated)	Well Water (Covered / Uncovered well)	Hand Pump	Tube wells / Bore well	Spring	River / Canal	Tank / Pond / Lake	Others
1	2	32	33	34	35	36	37	38	39	40	41	42	43	44	45	46
63	Bhut Pagalan	0	0	0	0	0	0	0	No	Yes	Yes	Yes	No	No	No	No
64	Nani Magoi	0	0	0	0	0	0	0	No	Yes	Yes	No	No	No	Yes	No
65	Moti Magoi	0	0	0	0	0	0	0	Yes	Yes	Yes	No	No	No	No	No
66	Pani Vagan	0	0	0	0	0	0	0	No	Yes	Yes	Yes	No	Yes	No	No
67	Satkunda	0	0	0	0	0	0	0	Yes	Yes	Yes	Yes	No	Yes	No	No
68	Khandaniya	0	0	0	0	0	0	0	No	Yes	Yes	No	No	Yes	No	No
69	Kalia Kuwa	0	0	0	0	0	0	0	No	Yes	Yes	No	No	Yes	No	No
70	Amlı Zoz	0	0	0	0	0	0	0	No	No	Yes	No	No	No	No	No
71	Nadatod	0	0	0	0	0	0	0	Yes	Yes	Yes	Yes	No	No	No	No
72	Sevaniya	0	0	1	0	0	0	0	Yes	Yes	Yes	Yes	No	No	No	No
73	Fangiya	0	0	0	0	0	0	0	No	Yes	Yes	Yes	No	No	No	No
74	Madav	0	0	0	0	0	0	0	No	Yes	Yes	No	No	No	No	No
75	Dabhva (Sagtala)	0	0	0	0	0	0	0	Yes	Yes	Yes	No	No	Yes	No	No
76	Navi Bedi	0	0	0	0	0	0	0	Yes	Yes	Yes	No	No	No	No	No
77	Rathva Muvada	0	0	0	0	0	0	0	No	Yes	Yes	No	No	No	Yes	No
78	Kelkuva	0	0	0	0	0	0	0	Yes	No	Yes	No	No	No	No	No
79	Bara	0	0	0	0	0	0	0	Yes	Yes	Yes	No	No	No	Yes	No
80	Rampura Devi	0	0	0	0	0	0	0	No	Yes	Yes	No	No	No	No	No
81	Amblipani Chhotra	0	0	0	0	0	0	0	No	Yes	Yes	Yes	No	No	No	No
82	Chhasiya (Sadadiya)	0	0	0	0	0	0	0	No	Yes	Yes	Yes	No	No	No	No
83	Juni Bedi	0	0	0	0	0	0	0	No	Yes	Yes	No	No	No	No	No
84	Sagtala	0	0	0	0	0	0	0	Yes	Yes	Yes	No	No	Yes	Yes	No
85	Diviya	0	0	0	0	0	0	0	No	Yes	Yes	No	No	No	No	No
86	Zamran	0	0	0	0	0	0	0	No	Yes	Yes	Yes	No	No	No	No
Block Total :		0	3	16	1	0	2	0	36	83	86	35	5	17	30	0

Census of India 2011- Village Directory Amenities and Land use (As in 2009)

Availability of toilet & others Yes / No

Communication and transport facilities (If amenities available code - Yes is given except for Village Pin Code, If not available within the village, the distance range code viz; a for < 5 Kms, b for 5-10 Kms and c for 10+ kms of nearest place where facility is available is given)

47	48	49	50	51	52	53	54	55	56	57	58	59	60	2	1
Community Toilet Including Bath.	Community Toilet Excluding Bath.	Rural Sanitary Mart or Sanitary Hardware Outlet Available Near The Village.	Community Bio- gas or Recycle of Waste for Productive Use.	Post Office (PO)	Sub Post Office (SPO)	Post & Telegraph Office (P&TO)	Village Pin Code	Telephones (Land Lines)	Public Call Office (PCO)	Mobile Phone Coverage	Internet Cafes/Common Service Centre (CSC)	Private Courier Facility	Bus Service (Public & Private)	Name Village	Sr. No.
No	No	No	No	c	c		389380	Yes	c	Yes	Yes	c	Yes	Bhut Pagalan	63
No	Yes	No	No	c	c		389380	Yes	c	Yes	Yes	c	Yes	Nani Magoi	64
No	No	No	No	c	c		389380	Yes	c	Yes	Yes	c	Yes	Moti Magoi	65
No	Yes	No	No	c	c		389380	Yes	c	Yes	c	c	Yes	Pani Vagan	66
No	Yes	No	No	c	c		389380	Yes	c	Yes	Yes	c	Yes	Satkunda	67
No	Yes	No	No	c	Yes		389380	Yes	Yes	Yes	Yes	c	Yes	Khandaniya	68
No	Yes	No	No	c	c		389380	Yes	Yes	Yes	c	c	Yes	Kalia Kuwa	69
No	No	No	No	c	c		389380	c	c	Yes	c	c	Yes	Amli Zoz	70
No	No	No	No	c	Yes		389380	Yes	c	Yes	Yes	c	Yes	Nadatod	71
Yes	Yes	No	No	c	Yes		389380	Yes	Yes	Yes	Yes	c	Yes	Sevaniya	72
No	Yes	No	No	c	Yes		389380	c	c	Yes	Yes	c	c	Fangiya	73
No	Yes	No	No	c	c		389380	Yes	c	Yes	Yes	c	Yes	Madav	74
No	Yes	Yes	No	c	c		389380	Yes	Yes	Yes	c	c	Yes	Dabhva (Sagtala)	75
No	Yes	No	No	c	c		389380	Yes	c	Yes	Yes	c	Yes	Navi Bedi	76
No	Yes	No	No	c	c		389380	Yes	c	Yes	Yes	c	Yes	Rathva Muvada	77
No	Yes	Yes	No	c	c		389380	Yes	c	Yes	Yes	c	Yes	Kelkuva	78
No	Yes	No	No	c	c		389380	Yes	c	Yes	Yes	c	Yes	Bara	79
Yes	Yes	No	No	c	Yes		389380	Yes	Yes	Yes	Yes	c	Yes	Rampura Devi	80
No	No	No	No	c	c		389380	Yes	c	Yes	c	c	Yes	Amblipani Chhotra	81
No	No	No	No	c	c		389380	Yes	c	Yes	Yes	c	Yes	Chhasiya (Sadadiya)	82
Yes	Yes	No	No	c	c		389380	Yes	c	Yes	Yes	c	Yes	Juni Bedi	83
No	Yes	No	No	c	Yes		389380	Yes	Yes	Yes	Yes	c	Yes	Sagtala	84
No	No	No	No	c	c		389380	c	c	Yes	c	c	Yes	Diviya	85
No	No	No	No	c	c		389380	Yes	c	Yes	c	c	Yes	Zamran	86
4	37	3	0	1	25	0	86	80	24	86	69	1	83		

Census of India 2011- Village Directory Amenities and Land use (As in 2009)

Communication and transport facilities (If amenities available code -Yes is given except for Village Pin Code, If not available within the village, the distance range code viz; a for < 5 Kms, b for 5-10 Kms and c for 10+ kms of nearest place where facility is available is given)

Village connected to highways, village roads, banks & credit societies (If amenities available code -Yes is given, If not available within the village, the distance range code viz; a for < 5 Kms, b for 5-10 Kms and c for 10+ kms of nearest place where facility is available is given)

Sr. No.	Name Village	Railway Stations	Auto/Modified Autos	Taxis and Vans	Tractors	Cycle-Pulled Rickshaws (Manual & Machine Driven)	Carts Driven by Animals	Sea/River Ferry Service	Connected to National Highway (NH)	Connected to State Highway (SH)	Connected to Major District Road (MDR)	Connected to Others District Road	Pucca Roads	Kutchcha Roads	Water Bounded Macadam (WBM) Roads
1	2	61	62	63	64	65	66	67	68	69	70	71	72	73	74
63	Bhut Pagalan	c	c	c	Yes		Yes	c	c	c	Yes	a	Yes	Yes	c
64	Nani Magoi	c	c	c	Yes		Yes	c	c	c	Yes	a	Yes	Yes	c
65	Moti Magoi	c	c	c	Yes		Yes	c	c	c	Yes	Yes	Yes	c	Yes
66	Pani Vagan	c	Yes	c	Yes		Yes	c	c	c	a	Yes	Yes	Yes	c
67	Satkunda	c	Yes	c	Yes		Yes	c	c	c	Yes	Yes	Yes	Yes	Yes
68	Khandaniya	c	Yes	c	Yes		Yes	c	c	Yes	Yes	Yes	Yes	Yes	c
69	Kalia Kuwa	c	Yes	c	Yes		Yes	c	c	c	Yes	Yes	Yes	Yes	c
70	Amlı Zoz	c	c	c	c		c	c	c	c	b	Yes	Yes	Yes	c
71	Nadatod	c	c	c	Yes		Yes	c	c	c	Yes	b	Yes	Yes	c
72	Sevaniya	c	c	c	Yes		Yes	c	c	Yes	Yes	Yes	Yes	Yes	c
73	Fangiya	c	Yes	c	Yes		Yes	c	c	Yes	Yes	Yes	Yes	Yes	Yes
74	Madav	c	c	c	Yes		c	c	c	Yes	Yes	b	Yes	Yes	c
75	Dabhva (Sagtala)	c	Yes	c	Yes		Yes	c	c	Yes	Yes	Yes	Yes	Yes	c
76	Navi Bedi	c	c	c	c		c	c	c	c	Yes	c	Yes	Yes	c
77	Rathva Muvada	c	c	c	Yes		Yes	c	c	c	Yes	b	Yes	Yes	c
78	Kelkuva	c	c	c	Yes		Yes	c	c	c	Yes	Yes	Yes	Yes	c
79	Bara	c	c	c	Yes		Yes	c	c	c	Yes	b	Yes	Yes	c
80	Rampura Devi	c	c	c	Yes		c	c	c	c	Yes	b	Yes	Yes	c
81	Amblipani Chhotra	c	c	c	Yes		Yes	c	c	c	b	Yes	c	Yes	c
82	Chhasiya (Sadadiya)	c	c	c	Yes		Yes	c	c	c	Yes	b	Yes	Yes	c
83	Juni Bedi	c	c	c	c		c	c	c	c	Yes	a	Yes	Yes	a
84	Sagtala	c	c	c	Yes		Yes	c	c	Yes	Yes	Yes	Yes	Yes	c
85	Diviya	c	c	c	Yes		c	c	c	Yes	a	Yes	Yes	Yes	c
86	Zamran	c	c	c	Yes		c	c	c	c	Yes	Yes	Yes	Yes	Yes
Block Total :		1	15	4	76	0	74	0	6	29	75	56	83	82	53

Census of India 2011- Village Directory Amenities and Land use (As in 2009)

Village connected to highways, village roads, banks & credit societies (If amenities available code -Yes is given, If not available within the village , the distance range code viz; a for < 5 Kms, b for 5-10 Kms and c for 10+ kms of nearest place where facility is available is given)

Availability of miscellaneous facilities (If amenities available code - Yes is given, If not available within the village, the distance range code viz; a for < 5 Kms, b for 5-10 Kms and c for 10+ kms of nearest place where facility is available is given)

Navigable Waterway (River/Canal) (NW)	Footpaths (FP)	Commercial & Co-operative Banks	ATM	Agricultural Credit Societies	Self-Help Group (SHG)	Public Distribution System (PDS) Shop	Mandis / Regular Market	Weekly Haat	Agricultural Marketing Society	Integrated Child Development Scheme (Nutritional Centres)	Anganwadi Centre (Nutritional Centres)	Others (Nutritional Centres)	ASHA (Accredited Social Health Activist)	Name Village	Sr. No.
75	76	77	78	79	80	81	82	83	84	85	86	87	88	2	1
c	Yes	c	c	c	Yes	c	c	c	c	c	Yes	Yes	Yes	Bhut Pagalan	63
c	Yes	c	c	c	Yes	a	c	c	c	c	Yes	Yes	Yes	Nani Magoi	64
c	Yes	c	c	c	Yes	Yes	c	c	c	c	Yes	Yes	Yes	Moti Magoi	65
c	Yes	b	c	c	Yes	c	c	c	c	c	Yes	Yes	Yes	Pani Vagan	66
c	Yes	b	b	c	Yes	Yes	c	c	c	c	Yes	Yes	Yes	Satkunda	67
c	Yes	a	c	c	Yes	c	c	c	c	c	Yes	Yes	c	Khandaniya	68
c	Yes	a	c	c	Yes	c	c	c	c	c	Yes	Yes	Yes	Kalia Kuwa	69
c	Yes	c	c	a	Yes	c	a	a	a	a	Yes	Yes	Yes	Amli Zoz	70
c	Yes	c	c	c	Yes	Yes	b	b	b	c	Yes	Yes	Yes	Nadatod	71
c	Yes	c	c	Yes	Yes	Yes	c	c	c	c	Yes	Yes	Yes	Sevaniya	72
c	Yes	c	c	b	Yes	Yes	b	b	c	c	Yes	Yes	Yes	Fangiya	73
c	Yes	c	c	c	Yes	Yes	a	a	a	c	Yes	Yes	Yes	Madav	74
c	Yes	c	c	Yes	Yes	Yes	c	Yes	Yes	c	Yes	Yes	Yes	Dabhva (Sagtala)	75
c	Yes	c	c	c	Yes	a	a	a	a	c	Yes	Yes	Yes	Navi Bedi	76
c	Yes	c	c	b	Yes	Yes	b	b	b	c	Yes	Yes	Yes	Rathva Muvada	77
c	Yes	c	c	Yes	Yes	Yes	b	b	b	c	Yes	Yes	Yes	Kelkuva	78
c	Yes	b	c	a	Yes	Yes	b	b	b	c	Yes	Yes	Yes	Bara	79
c	Yes	b	c	c	Yes	Yes	b	b	Yes	c	Yes	Yes	Yes	Rampura Devi	80
c	Yes	c	c	b	Yes	c	b	b	b	c	Yes	Yes	Yes	Amblipani Chhotra	81
c	Yes	c	c	b	Yes	c	a	a	b	c	Yes	Yes	Yes	Chhasiya (Sadadiya)	82
c	Yes	a	c	c	Yes	c	a	a	a	c	Yes	Yes	Yes	Juni Bedi	83
c	Yes	a	c	Yes	Yes	Yes	c	c	c	c	Yes	Yes	c	Sagtala	84
c	Yes	c	c	b	Yes	c	b	b	b	c	Yes	Yes	Yes	Diviya	85
c	Yes	c	c	b	Yes	a	b	b	b	c	Yes	Yes	Yes	Zamran	86
0	86	2	1	11	85	64	0	1	3	0	86	86	82		

**Census of India 2011- Village Directory
Amenities and Land use (As in 2009)**

Availability of miscellaneous facilities (If amenities available code -
Yes is given, If not available within the village, the distance range
code viz; a for < 5 Kms, b for 5-10 Kms and c for 10+ kms of
nearest place where facility is available is given)

Availability of electricity (Yes/No)

Sr. No.	Name Village	Community Centre With/ Without TV	Sports Field	Sports Club / Recreation Centre	Cinema / Video Hall	Public Library	Public Reading Room	Newspaper Supply	Assembly Polling Station	Birth & Death Registration Office	Power Supply for Domestic Use (ED)	Power Supply for Agricultural Use (EAG)	Power Supply for Commercial Use (EC)	Power Supply for All Uses (EA)
1	2	89	90	91	92	93	94	95	96	97	98	99	100	101
63	Bhut Pagalan	Yes	c	c	c	c	c	Yes	Yes	Yes	Yes	Yes	Yes	Yes
64	Nani Magoi	c	c	c	c	c	c	Yes	Yes	Yes	Yes	Yes	Yes	Yes
65	Moti Magoi	Yes	c	c	c	c	c	Yes	Yes	Yes	Yes	Yes	Yes	Yes
66	Pani Vagan	Yes	c	c	c	c	c	Yes	Yes	Yes	Yes	Yes	Yes	Yes
67	Satkunda	Yes	c	c	c	c	c	Yes	Yes	Yes	Yes	Yes	Yes	Yes
68	Khandaniya	c	c	c	c	c	c	Yes	Yes	Yes	Yes	Yes	Yes	Yes
69	Kalia Kuwa	Yes	c	c	c	c	c	Yes	Yes	Yes	Yes	Yes	Yes	Yes
70	Amlı Zoz	c	c	c	c	c	c	Yes	Yes	Yes	Yes	Yes	Yes	Yes
71	Nadatod	Yes	c	c	c	Yes	c	Yes	Yes	Yes	Yes	Yes	Yes	Yes
72	Sevaniya	c	c	c	c	c	c	Yes	Yes	Yes	Yes	Yes	Yes	Yes
73	Fangiya	Yes	c	c	c	c	c	Yes	Yes	Yes	Yes	Yes	Yes	Yes
74	Madav	c	c	c	c	c	c	Yes	Yes	Yes	Yes	Yes	Yes	Yes
75	Dabhva (Sagtala)	c	Yes	c	c	c	c	Yes	Yes	Yes	Yes	Yes	Yes	Yes
76	Navi Bedi	Yes	c	c	c	c	c	Yes	Yes	Yes	Yes	Yes	Yes	Yes
77	Rathva Muvada	c	c	c	c	c	c	Yes	Yes	Yes	Yes	Yes	Yes	Yes
78	Kelkuva	c	c	c	c	c	c	Yes	Yes	Yes	Yes	Yes	Yes	Yes
79	Bara	c	c	c	c	c	c	Yes	Yes	Yes	Yes	Yes	Yes	Yes
80	Rampura Devi	c	Yes	c	c	c	c	Yes	Yes	Yes	Yes	Yes	Yes	Yes
81	Amblıpanı Chhotra	c	c	c	c	c	c	Yes	Yes	Yes	Yes	Yes	Yes	Yes
82	Chhasiya (Sadadiya)	Yes	c	c	c	c	c	Yes	Yes	Yes	Yes	Yes	Yes	Yes
83	Juni Bedi	c	c	c	c	c	c	Yes	Yes	Yes	Yes	Yes	Yes	Yes
84	Sagtala	c	c	c	c	c	c	Yes	Yes	Yes	Yes	Yes	Yes	Yes
85	Diviya	c	c	c	c	c	c	Yes	Yes	Yes	Yes	Yes	Yes	Yes
86	Zamran	c	c	c	c	c	c	Yes	Yes	Yes	Yes	Yes	Yes	Yes
Block Total :		40	3	0	0	2	1	86	86	86	86	86	86	86

Census of India 2011- Village Directory Amenities and Land use (As in 2009)

Land Use

Nearest Town	Area under different types of land use (in hectares rounded up to one decimal place)								Sr. No.
Name	Distance Range Code i.e. a for < 5 Kms, b for 5-10 Kms & c for 10+ kms.	Forests	Area Under Non-Agricultural Uses	Barren and Un-Cultivable Land	Permanent Pastures and Other Grazing Lands	Land Under Miscellaneous Tree Crops etc.	Culturable Waste Land	Name Village	1
102	103	104	105	106	107	108	109	2	1
DEVGADBARIA	c	0	2.4	100	9	0	0	Bhut Pagalan	63
DEVGADBARIA	c	0	0	3.5	2.4	0	12.7	Nani Magoi	64
DEVGADBARIA	c	0	0.9	94.1	4.4	0	0	Moti Magoi	65
DEVGADBARIA	c	0	0.7	12.9	0	0	14.9	Pani Vagan	66
DEVGADBARIA	c	16.3	0	33.5	0	0	0	Satkunda	67
DEVGADBARIA	c	10.6	0	0	13.2	0	13.2	Khandaniya	68
DEVGADBARIA	c	219	0	1.8	0	0	0	Kalia Kuwa	69
DEVGADBARIA	c	123	0	0.2	0	0.1	0	Amlī Zoz	70
DEVGADBARIA	c	94.5	0.3	1.2	12.5	47.9	0	Nadatod	71
DEVGADBARIA	c	1240	1.4	36	32	4	25	Sevaniya	72
DEVGADBARIA	c	490	0	1.4	0.6	0	0.4	Fangiya	73
DEVGADBARIA	c	300.4	0	1.8	0.8	16.7	300.5	Madav	74
DEVGADBARIA	c	0	0	92.4	12.9	4.5	0	Dabhva (Sagtala)	75
DEVGADBARIA	c	0	0.4	2	3	2	0	Navi Bedi	76
DEVGADBARIA	c	0	0	32	8	7	19	Rathva Muvada	77
DEVGADBARIA	c	0	12.3	200	25	0	0	Kelkuva	78
DEVGADBARIA	c	280	0	10	2.1	4	5	Bara	79
DEVGADBARIA	c	166	11	0	12.3	13	0	Rampura Devi	80
DEVGADBARIA	c	0	0.1	483	28	0	0	Amblipani Chhotra	81
DEVGADBARIA	c	0	6.3	1616	6	0	0	Chhasiya (Sadadiya)	82
DEVGADBARIA	c	118	0	2.8	1	0	0	Juni Bedi	83
DEVGADBARIA	c	2007.7	0	0	4.2	0	46.8	Sagtala	84
DEVGADBARIA	c	363.4	0	3.4	0	0	2	Diviya	85
DEVGADBARIA	c	612.7	0	14.7	11.5	0	7.8	Zamran	86
0	0	14414.6	352.2	6264.1	1295.2	415.4	1259		

**Census of India 2011- Village Directory
Amenities and Land use (As in 2009)**

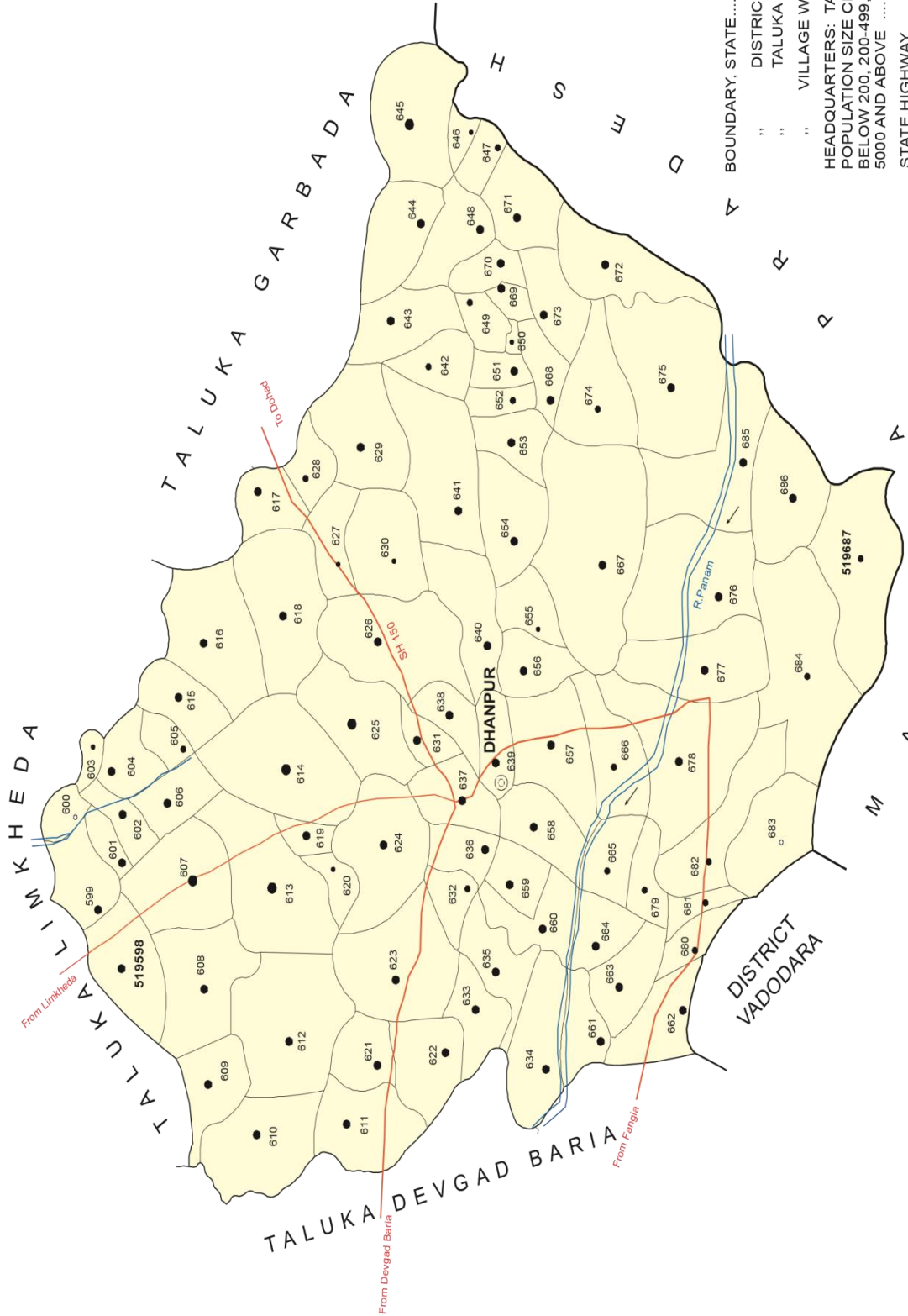
Land Use

Sr. No.	Name Village	Area under different types of land use (in hectares rounded up to one decimal place)					Area irrigated by source (in hectare).					Name of three most important commodities manufactured		
		Fallow Lands Other Than Current Fallows	Current Fallows	Net Area Sown	Total Irrigated Land Area	Total Un-irrigated Land Area	Canals (C)	Wells/Tube-Wells (W/TW)	Tanks/Lakes (T/L)	Water Falls (WF)	Others (O)	First	Second	Third
1	2	110	111	112	113	114	115	116	117	118	119	120	121	122
63	Bhut Pagalan	0	0	270	22	248	0	22	0	0	0			
64	Nani Magoi	17.8	0	160.2	60.2	100	0	60.2	0	0	0			
65	Moti Magoi	0	8	391.9	91.9	300	0	89.9	2	0	0			
66	Pani Vagan	2	0	176	4	172	0	4	0	0	0			
67	Satkunda	4.4	0	187.5	25	162.5	0	25	0	0	0			
68	Khandaniya	0	26.6	217	20	197	0	20	0	0	0			
69	Kalia Kuwa	0.5	0	58.9	10	48.9	0	10	0	0	0			
70	Amlı Zoz	0	0	29.9	2	27.9	0	2	0	0	0			
71	Nadatod	5.9	94.5	505.6	50	455.6	0	50	0	0	0			
72	Sevaniya	10	50	1180	180	1000	0	100	80	0	0			
73	Fangiya	3.6	0	161.7	50	111.7	0	50	0	0	0			
74	Madav	0.8	0	166.6	50	116.6	0	50	0	0	0			
75	Dabhva (Sagtala)	11	0	211.2	55	156.2	55	0	0	0	0			
76	Navi Bedi	59	0	195	20	175	0	20	0	0	0			
77	Rathva Muvada	0	0	260	60	200	40	20	0	0	0			
78	Kelkuva	0	0	376	30	346	0	20	10	0	0			
79	Bara	3	224.1	329.9	40	289.9	0	40	0	0	0			
80	Rampura Devi	0	0	290	40	250	0	40	0	0	0			
81	Amblipani Chhotra	0	0	199	3	196	0	3	0	0	0			
82	Chhasiya (Sadadiya)	0	0	113	7	106	0	7	0	0	0			
83	Juni Bedi	2	15	80	20	60	0	20	0	0	0			
84	Sagtala	0	0	152.3	90	62.3	70	10	10	0	0			
85	Diviya	0.5	0	18.8	4	14.8	0	4	0	0	0			
86	Zamran	3.3	2.8	169.6	40	129.6	0	40	0	0	0			
Block Total :		749.9	650.5	32156.7	4674	27482.8	775	3557	241	0				

TALUKA/C.D.BLOCK

DHANPUR

INDIA
GUJARAT
TALUKA DHANPUR
DISTRICT DOHAD



- BOUNDARY, STATE.....
- " " DISTRICT.....
- " " TALUKA.....
- " " VILLAGE WITH MDDS CODE.....
- 519598
- HEADQUARTERS, TALUKA.....
- POPULATION SIZE CLASS OF VILLAGES:
BELOW 200, 200-499, 500-999, 1000-4999,
5000 AND ABOVE.....
- SH 150
- STATE HIGHWAY.....
- IMPORTANT METALLED ROADS.....
- RIVER AND STREAM.....

CD BLOCK BOUNDARY OF DHANPUR IS
CO-TERMINUS WITH TALUKA BOUNDARY.

(C) Alphabetical List of Villages (Dhanpur Taluka)

Sr. No.	Name of Village	2011 Census Location Code Number	2001 Census Location Code Number	Sr. No.	Name of Village	2011 Census Location Code Number	2001 Census Location Code Number
1	2	3	4	1	2	3	4
1	Adalwada	519620	01324300	39	Kantu	519618	01324100
2	Agasvani	519607	01323000	40	Kanzar	519606	01322900
3	Alindra	519686	01330900	41	Khadada (Na)	519647	01327000
4	Ambakach	519648	01327100	42	Khajuri	519641	01326400
5	Ambli Menpur	519626	01324900	43	Khalta Garabdi	519667	01329000
6	Andarpura	519681	01330400	44	Khokhbed	519632	01325500
7	Bedat	519610	01323300	45	Khokhra	519635	01325800
8	Bhanpur (Kakadkhila)	519675	01329800	46	Kotambi	519654	01327700
9	Bhindol	519676	01329900	47	Kothariya	519621	01324400
10	Bhorva	519613	01323600	48	Kundawada	519659	01328200
11	Bhuvera	519687	01331000	49	Ladva Vad	519655	01327800
12	Biliya	519617	01324000	50	Lakhana Gojiya	519662	01328500
13	Bogadva	519611	01323400	51	Leliya Amba	519649	01327200
14	Bor	519601	01322400	52	Limdi Medhari	519678	01330100
15	Budhpur	519600	01322300	53	Lukhadiya	519636	01325900
16	Chari	519666	01328900	54	Mahunala	519602	01322500
17	Chorbariya	519609	01323200	55	Mandav	519604	01322700
18	Dabhava	519661	01328400	56	Mandor	519673	01329600
19	Dhanarpatiya	519670	01329300	57	Modhva	519623	01324600
20	Dhanpur (To)	519639	01326200	58	Moti Malu	519668	01329100
21	Dolariya	519605	01322800	59	Nakti	519612	01323500
22	Dudhamali	519619	01324200	60	Nalu	519624	01324700
23	Dumka	519656	01327900	61	Nan Salai	519665	01328800
24	Dungarpur (To)	519664	01328700	62	Nanimalu	519651	01327400
25	Gadvel	519680	01330300	63	Navanagar	519645	01326800
26	Gangardi Faliya	519671	01329400	64	Panam	519685	01330800
27	Ghada	519634	01325700	65	Pav	519625	01324800
28	Ghodajar	519598	01322100	66	Pipargota	519684	01330700
29	Gohelvaga	519652	01327500	67	Pipariya (To)	519679	01330200
30	Gumli (Dho)	519682	01330500	68	Pipearo	519637	01326000
31	Harakhpur	519642	01326500	69	Pipodra	519608	01323100
32	Kadval	519646	01326900	70	Punakota	519653	01327600
33	Kakad Khila	519672	01329500	71	Rachhava	519640	01326300
34	Kalakhunt	519644	01326700	72	Raiyavan	519631	01325400
35	Kaliyavad	519615	01323800	73	Rampur	519622	01324500
36	Kanakuwa	519627	01325000	74	Sajoi	519614	01323700
37	Kanjeta	519677	01330000	75	Sangasar	519628	01325100
38	Kanseta	519674	01329700	76	Sankarpura	519650	01327300
				77	Simamoi	519657	01328000

Sr. No.	Name of Village	2011 Census Location Code Number	2001 Census Location Code Number
1	2	3	4
78	Singawali	519638	01326100
79	Surpur (Umariya)	519603	01322600
80	Taramkach	519660	01328300
81	Tokarva	519663	01328600
82	Udhal Mahuda	519683	01330600
83	Ulkar	519630	01325300

Sr. No.	Name of Village	2011 Census Location Code Number	2001 Census Location Code Number
1	2	3	4
84	Umariya	519599	01322200
85	Undar	519616	01323900
86	Vakasiya	519658	01328100
87	Vakota	519643	01326600
88	Vasiya Dungari	519669	01329200
89	Ved	519633	01325600
90	Zabu	519629	01325200

**Census of India 2011- Village Directory
Amenities and Land use (As in 2009)**

Sr. No.	Name Village	Location Code No.	Total Area of The Village (In Hectares Rounded Up to One Decimal Place)	Total Population (2011 Census)	Number of Households (2011 Census)	Number of educational amenities available. (If not available within the village, the distance range code viz; a for < 5 Kms, b for 5-10 Kms and c for 10+ kms of nearest place where facility is available is given).								
						Pre-Primary School (PP)	Primary School (P)	Middle School (M)	Secondary School (S)	Senior Secondary School (SS)	Degree College of Arts Science & Commerce (ASC)	Engineering College (EC)	Medical College (MC)	Management Institute (MI)
1	2	3	4	5	6	7	8	9	10	11	12	13	14	15
CD Block:-Dhanpur (0175)														
1	Ghodajar	519598	595.5	2935	382	c	2		c	c	c	c	c	c
2	Umariya	519599	302.7	1105	145	c	1		c	b	c	c	c	c
3	Budhpur	519600	144.1	24	4	c	b		c	c	c	c	c	c
4	Bor	519601	161.2	1124	147	c	1		c	c	c	c	c	c
5	Mahunala	519602	309.1	2112	275	c	2		c	c	c	c	c	c
6	Surpur (Umariya)	519603	50.7	297	37	c	1		c	a	c	c	c	c
7	Mandav	519604	336.4	3430	439	c	3		c	c	c	c	c	c
8	Dolariya	519605	118.6	851	113	c	1		b	c	c	c	c	c
9	Kanzar	519606	375	1386	153	c	2		c	b	c	c	c	c
10	Agasvani	519607	752.4	5255	652	c	3		c	c	c	c	c	c
11	Pipodra	519608	730.4	3507	439	c	5		1	1	c	c	c	c
12	Chorbariya	519609	566.5	1523	215	b	1		a	b	b	c	c	c
13	Bedat	519610	657.4	1371	208	c	3		a	c	c	c	c	c
14	Bogadva	519611	533	2517	372	c	3		c	c	c	c	c	c
15	Nakti	519612	1222.6	3495	530	c	3		1	c	c	c	c	c
16	Bhorva	519613	1101.7	6778	932	c	6		c	b	c	c	c	c
17	Sajoi	519614	1147.5	5503	840	c	4		c	b	c	c	c	c
18	Kaliyavad	519615	441.6	3826	486	c	3		b	c	c	c	c	c
19	Undar	519616	718	3997	490	c	3		b	c	c	c	c	c
20	Biliya	519617	265.7	1240	140	c	1		b	b	c	c	c	c
21	Kantu	519618	950.6	2012	274	c	2		c	c	c	c	c	c
22	Dudhamali	519619	206.8	1990	296	c	3		1	1	c	c	c	c
23	Adalwada	519620	126.2	474	78	c	1		b	b	c	c	c	c
24	Kothariya	519621	333.3	1233	178	c	1		c	c	c	c	c	c
25	Rampur	519622	518.5	2617	421	b	3		c	b	b	c	c	c
26	Modhva	519623	1066.3	3267	475	c	3		a	a	c	c	c	c
27	Nalu	519624	836.8	3750	671	c	3		1	b	c	c	c	c
28	Pav	519625	666.3	5351	729	c	4		c	a	c	c	c	c
29	Ambli Menpur	519626	963.6	2562	450	c	2		c	a	c	c	c	c
30	Kanakuwa	519627	201.2	487	61	c	1		b	b	c	c	c	c
31	Sangasar	519628	223.3	630	89	c	1		c	c	c	c	c	c

Census of India 2011- Village Directory Amenities and Land use (As in 2009)

Number of educational amenities available. (If not available within the village, the distance range code viz; a for < 5 Kms, b for 5-10 Kms and c for 10+ kms of nearest place where facility is available is given).

Number of Medical Amenities available. (If not available within the village, the distance range code viz; a for < 5 Kms, b for 5-10 Kms and c for 10+ kms of nearest place where facility is available is given).

Polytechnic (Pt)	Vocational Training School /ITI	Non-Formal Training Centre (NFTC)	Special School for Disabled (SSD)	Others (Specify)	Community Health Centre (CHC)	Primary Health Centre (PHC)	Primary Health Sub Centre (PHS)	Maternity and Child Welfare Centre (MCW)	T.B. Clinic (TBC)	Hospital-Allopathic (HA)	Hospital-Alternative Medicine (HO)	Dispensary (D)	Veterinary Hospital (VH)	Mobile Health Clinic (MHC)	Family Welfare Centre (FWC)	Name Village	Sr. No.
16	17	18	19	20	21	22	23	24	25	26	27	28	29	30	31	2	1
c	c	c	c		c	a	1	c	c	c	c	a	c	c	c	Ghodajar	1
c	c	c	c		c	b	1	c	c	c	c	c	c	c	c	Umariya	2
c	c	c	c		c	b	a	c	c	c	c	c	c	c	c	Budhpur	3
c	c	c	c		c	b	a	c	c	c	c	c	c	c	c	Bor	4
c	c	c	c		c	a	a	c	c	c	c	c	c	c	c	Mahunala	5
c	c	c	c		c	c	b	c	c	c	c	c	c	c	c	Surpur (Umariya)	6
c	c	c	c		b	b	b	c	c	c	c	c	b	c	c	Mandav	7
c	c	c	c		b	c	b	b	c	c	c	b	b	c	c	Dolariya	8
c	c	c	c		b	b	a	b	b	b	c	b	b	b	b	Kanjar	9
c	c	c	c		a	1	1	1	1	c	c	a	c	1	c	Agasvani	10
c	c	c	c		a	c	c	c	c	c	c	a	c	c	c	Pipodra	11
c	b	b	c		c	c	a	c	c	c	c	c	c	c	a	Chorbariya	12
c	c	c	c		c	c	a	c	c	c	c	c	c	c	c	Bedat	13
c	c	c	c		c	c	1	c	c	c	c	c	c	c	c	Bogadva	14
c	c	c	c		c	c	1	c	c	c	c	c	c	c	c	Nakti	15
c	b	c	c		b	a	1	b	b	b	c	b	b	b	b	Bhorva	16
c	b	c	c		b	a	b	b	b	b	c	b	b	b	b	Sajoi	17
c	c	c	c		b	c	1	b	c	c	c	c	c	c	c	Kaliyavad	18
c	c	c	c		b	b	1	b	c	c	c	b	c	c	c	Undar	19
c	c	c	c		c	c	b	c	c	c	c	c	c	c	c	Biliya	20
c	c	c	c		b	b	1	b	c	c	c	b	b	c	b	Kantu	21
c	c	c	c		b	b	1	b	b	b	c	b	b	b	b	Dudhamali	22
c	b	c	c		b	a	a	b	b	b	c	b	b	b	b	Adalwada	23
c	c	c	c		c	c	c	c	c	c	c	c	c	c	c	Kothariya	24
c	b	b	c		c	b	a	c	b	b	c	c	c	c	b	Rampur	25
c	c	c	c		c	a	a	c	c	c	c	a	c	c	c	Modhva	26
c	b	c	c		b	b	1	b	b	b	c	b	b	b	b	Nalu	27
c	c	c	c		b	c	1	c	c	b	c	b	b	c	b	Pav	28
c	c	c	c		b	b	b	b	b	b	c	b	b	b	b	Ambli Menpur	29
c	c	c	c		c	c	b	c	c	c	c	b	b	b	c	Kanakuwa	30
c	c	c	c		c	c	c	c	c	c	c	c	c	b	c	Sangasar	31

**Census of India 2011- Village Directory
Amenities and Land use (As in 2009)**

Sr. No.	Name Village	Number of Non-Government Medical Amenities available.							Availability of drinking water - Yes / No							
		Charitable Non Govt. Hospital/Nursing Home.	Medical Practitioner With MBBS Degree	Medical Practitioner With Other Degree	Medical Practitioner With No Degree	Traditional Practitioner and Faith Healer	Medicine Shop	Others	Tap Water (Treated/Untreated)	Well Water (Covered / Uncovered well)	Hand Pump	Tube wells / Bore well	Spring	River / Canal	Tank / Pond / Lake	Others
1	2	32	33	34	35	36	37	38	39	40	41	42	43	44	45	46
1	Ghodajar	0	0	0	0	0	0	0	No	Yes	Yes	Yes	No	No	Yes	No
2	Umariya	0	0	0	0	0	0	0	No	Yes	Yes	Yes	No	No	Yes	No
3	Budhpur	0	0	0	0	0	0	0	No	Yes	Yes	No	No	No	Yes	No
4	Bor	0	0	0	0	0	0	0	No	Yes	Yes	No	No	No	Yes	No
5	Mahunala	0	0	0	0	0	0	0	No	Yes	Yes	No	No	No	No	No
6	Surpur (Umariya)	0	0	0	0	0	0	0	No	Yes	Yes	No	Yes	No	No	No
7	Mandav	0	0	0	0	0	0	0	Yes	Yes	Yes	No	Yes	Yes	No	No
8	Dolariya	0	0	0	0	0	0	0	No	Yes	Yes	No	Yes	Yes	No	No
9	Kanzar	0	0	0	0	0	0	0	No	Yes	Yes	No	No	No	No	No
10	Agasvani	0	0	0	0	0	0	0	No	Yes	Yes	Yes	No	No	Yes	No
11	Pipodra	0	0	0	0	0	0	0	Yes	Yes	Yes	Yes	No	No	Yes	No
12	Chorbariya	0	0	0	0	0	0	0	No	Yes	Yes	Yes	No	No	No	No
13	Bedat	0	0	0	0	0	0	0	No	Yes	Yes	Yes	No	No	Yes	No
14	Bogadva	0	0	0	0	0	0	0	No	Yes	Yes	No	No	No	No	No
15	Nakti	0	0	0	0	0	0	0	No	Yes	Yes	Yes	No	No	Yes	No
16	Bhorva	0	0	0	0	0	0	0	Yes	Yes	Yes	Yes	No	No	No	No
17	Sajoi	0	0	0	0	0	0	0	Yes	Yes	Yes	Yes	Yes	No	No	No
18	Kaliyavad	0	0	0	0	0	0	0	No	Yes	Yes	No	Yes	Yes	No	No
19	Undar	0	0	0	0	0	0	0	Yes	Yes	Yes	No	Yes	Yes	No	No
20	Biliya	0	0	0	0	0	0	0	No	Yes	No	No	No	No	No	No
21	Kantu	0	0	0	0	0	0	0	Yes	No	No	No	No	No	No	No
22	Dudhamali	0	0	0	0	0	0	0	Yes	Yes	Yes	Yes	No	No	No	No
23	Adalwada	0	0	0	0	0	0	0	No	Yes	Yes	Yes	No	No	Yes	No
24	Kothariya	0	0	0	0	0	0	0	No	Yes	Yes	No	No	No	Yes	No
25	Rampur	0	0	0	0	0	0	0	No	Yes	Yes	No	No	Yes	No	No
26	Modhva	0	0	0	0	0	0	0	No	Yes	Yes	No	No	Yes	No	No
27	Nalu	0	0	0	0	0	0	0	No	Yes	Yes	Yes	No	No	Yes	No
28	Pav	0	0	0	0	0	0	0	Yes	Yes	Yes	No	Yes	No	No	No
29	Ambli Menpur	0	0	0	0	0	0	0	No	Yes	Yes	No	No	No	Yes	No
30	Kanakuwa	0	0	0	0	0	0	0	No	Yes	Yes	No	No	No	No	No
31	Sangasar	0	0	0	0	0	0	0	No	Yes	Yes	No	No	No	No	No

Census of India 2011- Village Directory Amenities and Land use (As in 2009)

Availability of toilet & others Yes /
No

Communication and transport facilities (If amenities available code -Yes is given except for Village Pin Code, If not available within the village, the distance range code viz; a for < 5 Kms, b for 5-10 Kms and c for 10+ kms of nearest place where facility is available is given)

47	48	49	50	51	52	53	54	55	56	57	58	59	60	2	1
Community Toilet Including Bath.	Community Toilet Excluding Bath.	Rural Sanitary Mart or Sanitary Hardware Outlet Available Near The Village.	Community Bio- gas or Recycle of Waste for Productive Use.	Post Office (PO)	Sub Post Office (SPO)	Post & Telegraph Office (P&TO)	Village Pin Code	Telephones (Land Lines)	Public Call Office (PCO)	Mobile Phone Coverage	Internet Cafes/Common Service Centre (CSC)	Private Courier Facility	Bus Service (Public & Private)	Name Village	Sr. No.
No	No	No	No	c	c		389382	Yes	c	Yes	Yes	c	Yes	Ghodajar	1
No	Yes	No	No	c	c		389382	Yes	c	Yes	Yes	c	Yes	Umariya	2
No	No	No	No	c	c		389140	Yes	c	Yes	Yes	c	Yes	Budhpur	3
No	Yes	No	No	c	c		389382	Yes	Yes	Yes	Yes	c	Yes	Bor	4
No	Yes	No	No	c	c		389382	Yes	Yes	Yes	Yes	c	Yes	Mahunala	5
No	Yes	No	No	c	c		389382	Yes	Yes	Yes	Yes	c	Yes	Surpur (Umariya)	6
No	Yes	No	No	c	c		389382	Yes	Yes	Yes	Yes	c	Yes	Mandav	7
No	No	No	No	c	c		389382	Yes	c	Yes	Yes	c	Yes	Dolariya	8
No	Yes	No	No	b	b		389382	Yes	Yes	Yes	c	b	Yes	Kanzar	9
No	No	No	No	c	Yes		389382	Yes	Yes	Yes	Yes	c	Yes	Agasvani	10
No	No	No	No	c	Yes		389140	Yes	Yes	Yes	c	c	Yes	Pipodra	11
No	Yes	No	Yes	c	Yes		389380	Yes	Yes	Yes	Yes	b	Yes	Chorbariya	12
No	Yes	No	Yes	c	c		389382	Yes	Yes	Yes	Yes	c	Yes	Bedat	13
No	No	Yes	No	c	c		389382	Yes	c	Yes	Yes	c	Yes	Bogadva	14
No	Yes	No	Yes	c	Yes		389380	Yes	Yes	Yes	Yes	c	Yes	Nakti	15
No	No	No	No	b	Yes		389382	Yes	Yes	Yes	c	b	Yes	Bhorva	16
No	Yes	No	No	b	Yes		389382	Yes	Yes	Yes	Yes	b	Yes	Sajoi	17
No	Yes	No	No	c	Yes		389152	Yes	Yes	Yes	c	c	Yes	Kaliyavad	18
No	Yes	No	No	c	c		389382	Yes	c	Yes	Yes	c	Yes	Undar	19
No	No	No	No	c	c		389382	Yes	c	Yes	Yes	c	Yes	Biliya	20
No	No	No	No	c	c		389382	Yes	Yes	Yes	c	c	Yes	Kantu	21
No	No	No	No	b	Yes		389382	Yes	Yes	Yes	Yes	b	Yes	Dudhamali	22
No	No	No	No	b	b		389382	Yes	Yes	Yes	Yes	b	Yes	Adalwada	23
No	No	No	No	c	c		389382	Yes	Yes	Yes	Yes	c	c	Kothariya	24
No	No	No	No	c	c		389382	Yes	Yes	Yes	b	b	Yes	Rampur	25
No	No	No	No	c	c		389382	Yes	Yes	Yes	Yes	c	Yes	Modhva	26
No	No	No	No	b	Yes		389382	Yes	Yes	Yes	Yes	b	Yes	Nalu	27
No	No	No	No	c	c		389382	Yes	Yes	Yes	Yes	c	Yes	Pav	28
No	No	No	No	b	b		389382	Yes	Yes	Yes	c	b	Yes	Ambli Menpur	29
No	No	No	No	c	c		389382	Yes	Yes	Yes	c	c	Yes	Kanakuwa	30
No	No	No	No	c	c		389382	Yes	Yes	Yes	c	c	Yes	Sangasar	31

Census of India 2011- Village Directory Amenities and Land use (As in 2009)

Communication and transport facilities (If amenities available code -Yes is given except for Village Pin Code, If not available within the village, the distance range code viz; a for < 5 Kms, b for 5-10 Kms and c for 10+ kms of nearest place where facility is available is given)

Village connected to highways, village roads, banks & credit societies (If amenities available code -Yes is given, If not available within the village, the distance range code viz; a for < 5 Kms, b for 5-10 Kms and c for 10+ kms of nearest place where facility is available is given)

Sr. No.	Name Village	Railway Stations	Auto/Modified Autos	Taxis and Vans	Tractors	Cycle-Pulled Rickshaws (Manual & Machine Driven)	Carts Driven by Animals	Sea /River Ferry Service	Connected to National Highway (NH)	Connected to State Highway (SH)	Connected to Major District Road (MDR)	Connected to Others District Road	Pucca Roads	Kutchecha Roads	Water Bounded Macadam (WBM) Roads
1	2	61	62	63	64	65	66	67	68	69	70	71	72	73	74
1	Ghodajar	c	c	c	c		Yes	c	c	c	Yes	c	Yes	Yes	c
2	Umariya	c	c	c	c		Yes	c	c	c	Yes	Yes	Yes	Yes	a
3	Budhpur	c	c	c	c		c	c	c	c	c	Yes	Yes	Yes	Yes
4	Bor	c	c	c	c		Yes	c	c	c	a	Yes	Yes	Yes	Yes
5	Mahunala	c	c	c	Yes		Yes	c	c	c	a	Yes	Yes	Yes	a
6	Surpur (Umariya)	c	c	c	c		Yes	c	c	c	b	Yes	Yes	Yes	Yes
7	Mandav	c	c	c	Yes	Yes	Yes	c	c	c	Yes	b	Yes	Yes	a
8	Dolariya	c	c	b	Yes		Yes	c	c	c	Yes	c	Yes	Yes	c
9	Kanzar	b	b	b	Yes		Yes	b	c	b	a	Yes	Yes	Yes	a
10	Agasvani	c	c	c	c		Yes	c	c	c	Yes	c	Yes	Yes	a
11	Pipodra	c	c	b	c		Yes	c	c	c	Yes	c	Yes	Yes	a
12	Chorbariya	b	b	Yes	Yes		Yes	b	b	c	c	Yes	Yes	Yes	b
13	Bedat	c	c	Yes	Yes		Yes	c	c	c	c	Yes	Yes	Yes	Yes
14	Bogadva	c	Yes	Yes	Yes	Yes	Yes	c	c	Yes	Yes	c	Yes	Yes	Yes
15	Nakti	c	c	Yes	Yes		Yes	c	c	c	c	Yes	Yes	Yes	Yes
16	Bhorva	b	Yes	b	Yes	Yes	Yes	b	c	b	c	Yes	Yes	Yes	b
17	Sajoi	b	b	b	Yes		Yes	b	c	b	c	Yes	Yes	Yes	b
18	Kaliyavad	c	c	Yes	Yes	Yes	Yes	c	c	c	Yes	c	Yes	Yes	a
19	Undar	c	c	c	Yes	Yes	Yes	c	c	c	Yes	c	Yes	Yes	c
20	Biliya	c	c	c	Yes		Yes	c	c	Yes	Yes	c	Yes	Yes	Yes
21	Kantu	c	Yes	b	c	Yes	Yes	c	c	c	Yes	c	Yes	Yes	Yes
22	Dudhamali	b	b	b	Yes		Yes	b	c	b	b	Yes	Yes	Yes	b
23	Adalwada	b	b	b	Yes		Yes	b	c	b	b	Yes	Yes	Yes	a
24	Kothariya	c	Yes	Yes	Yes	Yes	Yes	c	c	Yes	Yes	c	Yes	Yes	Yes
25	Rampur	b	Yes	Yes	Yes	Yes	Yes	b	b	Yes	Yes	Yes	Yes	Yes	Yes
26	Modhva	c	c	b	Yes		c	c	c	Yes	Yes	c	Yes	Yes	c
27	Nalu	b	b	b	Yes		Yes	b	c	b	Yes	Yes	Yes	Yes	b
28	Pav	c	c	b	c		Yes	c	c	c	Yes	c	Yes	Yes	c
29	Ambli Menpur	b	b	b	b		b	b	c	Yes	Yes	b	Yes	Yes	b
30	Kanakuwa	c	Yes	Yes	Yes		Yes	c	c	Yes	Yes	c	Yes	Yes	Yes
31	Sangasar	c	c	c	Yes		Yes	c	c	c	Yes	c	Yes	Yes	Yes

Census of India 2011- Village Directory Amenities and Land use (As in 2009)

Village connected to highways, village roads, banks & credit societies (If amenities available code -Yes is given, If not available within the village, the distance range code viz; a for < 5 Kms, b for 5-10 Kms and c for 10+ kms of nearest place where facility is available is given)

Availability of miscellaneous facilities (If amenities available code -Yes is given, If not available within the village, the distance range code viz; a for < 5 Kms, b for 5-10 Kms and c for 10+ kms of nearest place where facility is available is given)

75	76	77	78	79	80	81	82	83	84	85	86	87	88	2	1
Navigable Waterway (River/Canal) (NW)	Footpaths (FP)	Commercial & Co-operative Banks	ATM	Agricultural Credit Societies	Self-Help Group (SHG)	Public Distribution System (PDS) Shop	Mandis / Regular Market	Weekly Haat	Agricultural Marketing Society	Integrated Child Development Scheme (Nutritional Centres)	Anganwadi Centre (Nutritional Centres)	Others (Nutritional Centres)	ASHA (Accredited Social Health Activist)	Name Village	Sr. No.
c	Yes	c	c	c	Yes	Yes	c	c	c	c	Yes	Yes	c	Ghodajar	1
c	Yes	c	c	c	Yes	c	c	c	c	b	Yes	Yes	Yes	Umariya	2
c	Yes	c	c	c	c	a	c	c	c	a	c	Yes	c	Budhpur	3
c	Yes	c	c	c	Yes	Yes	c	c	c	c	Yes	Yes	Yes	Bor	4
c	Yes	c	c	c	Yes	c	c	c	c	b	Yes	Yes	Yes	Mahunala	5
c	Yes	c	c	c	Yes	a	c	c	c	c	Yes	Yes	c	Surpur (Umariya)	6
c	Yes	c	c	b	Yes	Yes	c	c	b	c	Yes	Yes	Yes	Mandav	7
c	Yes	c	c	b	Yes	c	c	b	b	c	Yes	Yes	Yes	Dolariya	8
c	Yes	b	c	b	Yes	b	c	b	b	b	Yes	Yes	Yes	Kanzar	9
c	Yes	c	c	Yes	Yes	Yes	c	c	c	c	Yes	Yes	c	Agasvani	10
c	Yes	c	c	c	Yes	Yes	c	c	c	c	Yes	Yes	Yes	Pipodra	11
c	Yes	b	b	c	Yes	Yes	b	c	c	b	Yes	Yes	Yes	Chorbariya	12
c	Yes	c	c	c	Yes	c	c	c	c	c	Yes	Yes	Yes	Bedat	13
c	Yes	c	c	c	Yes	Yes	c	c	c	c	Yes	Yes	Yes	Bogadva	14
c	Yes	c	c	c	Yes	Yes	c	c	c	c	Yes	Yes	Yes	Nakti	15
c	Yes	b	c	a	Yes	Yes	c	b	b	b	Yes	Yes	Yes	Bhorva	16
c	Yes	b	c	a	Yes	Yes	c	b	b	b	Yes	Yes	b	Sajoi	17
c	Yes	c	c	b	Yes	Yes	c	c	b	c	Yes	Yes	Yes	Kaliyavad	18
c	Yes	c	c	b	Yes	Yes	c	c	b	c	Yes	Yes	Yes	Undar	19
c	Yes	c	c	b	Yes	Yes	c	c	b	c	Yes	Yes	Yes	Biliya	20
c	Yes	c	c	b	Yes	Yes	b	b	b	c	Yes	Yes	c	Kantu	21
c	Yes	b	c	b	Yes	Yes	c	b	b	b	Yes	Yes	Yes	Dudhamali	22
c	Yes	b	c	b	Yes	b	c	b	b	b	Yes	Yes	Yes	Adalwada	23
c	Yes	c	c	c	Yes	c	c	c	c	c	Yes	Yes	Yes	Kothariya	24
c	Yes	b	b	b	Yes	Yes	Yes	b	b	b	Yes	Yes	Yes	Rampur	25
c	Yes	c	c	c	Yes	Yes	c	c	b	c	Yes	Yes	Yes	Modhva	26
c	Yes	b	c	b	Yes	Yes	b	b	b	b	Yes	Yes	Yes	Nalu	27
c	Yes	c	c	b	Yes	Yes	b	b	b	c	Yes	Yes	c	Pav	28
c	Yes	b	c	b	Yes	b	Yes	Yes	b	b	Yes	Yes	b	Ambli Menpur	29
c	Yes	c	c	c	Yes	c	b	b	b	b	Yes	Yes	c	Kanakuwa	30
c	Yes	c	c	b	Yes	c	c	c	c	c	Yes	Yes	c	Sangasar	31

Census of India 2011- Village Directory Amenities and Land use (As in 2009)

Availability of miscellaneous facilities (If amenities available code -
Yes is given, If not available within the village, the distance range
code viz; a for < 5 Kms, b for 5-10 Kms and c for 10+ kms of nearest
place where facility is available is given)

Availability of electricity (Yes/No)

Sr. No.	Name Village	Community Centre With/ Without TV	Sports Field	Sports Club / Recreation Centre	Cinema / Video Hall	Public Library	Public Reading Room	Newspaper Supply	Assembly Polling Station	Birth & Death Registration Office	Power Supply for Domestic Use (ED)	Power Supply for Agricultural Use (EAG)	Power Supply for Commercial Use (EC)	Power Supply for All Uses (EA)
1	2	89	90	91	92	93	94	95	96	97	98	99	100	101
1	Ghodajar	Yes	c	c	c	c	c	Yes	Yes	Yes	Yes	Yes	Yes	Yes
2	Umariya	Yes	c	c	c	c	c	c	Yes	Yes	Yes	Yes	Yes	Yes
3	Budhpur	c	c	c	c	c	c	c	Yes	c	Yes	Yes	Yes	Yes
4	Bor	Yes	c	c	c	c	c	c	Yes	Yes	Yes	Yes	Yes	Yes
5	Mahunala	Yes	c	c	c	c	c	c	Yes	Yes	Yes	Yes	Yes	Yes
6	Surpur (Umariya)	c	c	c	c	c	c	c	Yes	Yes	Yes	Yes	Yes	Yes
7	Mandav	Yes	c	c	c	c	c	Yes	Yes	Yes	Yes	Yes	Yes	Yes
8	Dolariya	Yes	c	c	c	c	c	c	Yes	Yes	Yes	Yes	Yes	Yes
9	Kanzar	b	b	b	c	b	b	b	Yes	Yes	Yes	Yes	Yes	Yes
10	Agasvani	c	c	c	c	c	c	Yes	Yes	Yes	Yes	Yes	Yes	Yes
11	Pipodra	c	c	c	c	c	c	c	Yes	Yes	Yes	Yes	Yes	Yes
12	Chorbhariya	Yes	b	b	c	b	b	Yes	Yes	Yes	Yes	Yes	Yes	Yes
13	Bedat	c	c	c	c	c	c	Yes	Yes	Yes	Yes	Yes	Yes	Yes
14	Bogadva	c	c	c	c	c	c	Yes	Yes	Yes	Yes	Yes	Yes	Yes
15	Nakti	Yes	Yes	c	c	c	c	Yes	Yes	Yes	Yes	Yes	Yes	Yes
16	Bhorva	b	b	b	b	b	b	Yes	Yes	Yes	Yes	Yes	Yes	Yes
17	Sajoi	b	b	b	c	b	b	b	Yes	Yes	Yes	Yes	Yes	Yes
18	Kaliyavad	Yes	c	c	c	c	c	c	Yes	Yes	Yes	Yes	Yes	Yes
19	Undar	Yes	c	c	c	c	c	Yes	Yes	Yes	Yes	Yes	Yes	Yes
20	Biliya	c	c	c	c	c	c	c	Yes	Yes	Yes	Yes	Yes	Yes
21	Kantu	c	c	c	c	c	c	c	Yes	Yes	Yes	Yes	Yes	Yes
22	Dudhamali	Yes	Yes	b	c	b	b	Yes	Yes	Yes	Yes	Yes	Yes	Yes
23	Adalwada	b	b	b	b	b	b	b	Yes	Yes	Yes	Yes	Yes	Yes
24	Kothariya	c	c	c	c	c	c	c	Yes	Yes	Yes	Yes	Yes	Yes
25	Rampur	b	b	b	b	b	b	b	Yes	Yes	Yes	Yes	Yes	Yes
26	Modhva	c	c	c	c	c	c	Yes	Yes	Yes	Yes	Yes	Yes	Yes
27	Nalu	b	b	b	c	b	b	Yes	Yes	Yes	Yes	Yes	Yes	Yes
28	Pav	c	c	c	c	c	c	Yes	Yes	Yes	Yes	Yes	Yes	Yes
29	Ambli Menpur	b	b	b	c	b	b	b	Yes	Yes	Yes	Yes	Yes	Yes
30	Kanakuwa	c	c	c	c	c	c	c	Yes	Yes	Yes	Yes	Yes	Yes
31	Sangasar	c	c	c	c	c	c	c	Yes	Yes	Yes	Yes	Yes	Yes

Census of India 2011- Village Directory Amenities and Land use (As in 2009)

Land Use									
Nearest Town	Area under different types of land use (in hectares rounded up to one decimal place)								
Name	Distance Range Code i.e. a for < 5 Kms, b for 5-10 Kms & c for 10+ kms.	Forests	Area Under Non-Agricultural Uses	Barren and Un-Cultivable Land	Permanent Pastures and Other Grazing Lands	Land Under Miscellaneous Tree Crops etc.	Culturable Waste Land	Name Village	Sr. No.
102	103	104	105	106	107	108	109	2	1
DOHAD	c	133.2	0	0	16.2	0	0	Ghodajar	1
DEVGADBARIA	c	102.1	33.5	0	0	0	0	Umariya	2
DEVGADBARIA	c	28.1	0	52	0	0	0	Budhpur	3
DOHAD	c	36.2	0	42.3	0	32.2	0	Bor	4
DEVGADBARIA	c	116.8	0	6.5	0	0	0	Mahunala	5
DEVGADBARIA	c	16.9	0	0	0	0	0	Surpur (Umariya)	6
DOHAD	c	14	0	71.4	26	0	0	Mandav	7
DOHAD	c	49.7	0	5.8	5.6	0	0	Dolariya	8
DOHAD	c	222.1	0	0	4.2	0	0	Kanzar	9
DOHAD	c	139.3	0	0	104	0	0	Agasvani	10
DOHAD	c	219.4	0	0	23.2	0	0	Pipodra	11
DEVGADBARIA	b	124.5	81.4	25.5	12.2	33.7	57.1	Chorbariya	12
DEVGADBARIA	c	222.7	187.1	32.1	0	4.4	68.6	Bedat	13
DEVGADBARIA	c	106.1	0	50.1	21.8	0	0	Bogadva	14
DEVGADBARIA	c	447.6	9	31.8	75.6	13.4	63.1	Nakti	15
DEVGADBARIA	c	293	0	0	48	0	0	Bhorva	16
DEVGADBARIA	c	627	0	17	52.6	0	26	Sajoi	17
DOHAD	c	171	0	28	42	0	0	Kaliyavad	18
DOHAD	c	12.9	0	178.1	117.3	0	0	Undar	19
DOHAD	c	144.7	0	56.3	0	0	0	Biliya	20
DOHAD	c	699	10	0	10	0	0	Kantu	21
DOHAD	c	0	0	24.2	0.5	0	2.3	Dudhamali	22
DEVGADBARIA	c	23.1	60.1	0	0	0	0	Adalwada	23
DEVGADBARIA	c	0	0	43.3	0	0	0	Kothariya	24
DEVGADBARIA	b	76.4	0	33.1	0	0	0	Rampur	25
DEVGADBARIA	c	79.8	2.7	0	30.5	0	162.9	Modhva	26
DEVGADBARIA	c	182.9	16.2	176.5	114.7	0	0	Nalu	27
DEVGADBARIA	c	224	13.2	16.2	0	13.2	0	Pav	28
DEVGADBARIA	c	521	0	0	179.5	0	0	Ambli Menpur	29
DOHAD	c	145	0	0	0	0	0	Kanakuwa	30
DOHAD	c	0	0	98.5	8.9	0	5.8	Sangasar	31

**Census of India 2011- Village Directory
Amenities and Land use (As in 2009)**

Land Use													Name of three most important commodities manufactured		
Sr. No.	Name Village	Area under different types of land use (in hectares rounded up to one decimal place)					Area irrigated by source (in hectare).					First	Second	Third	
		Fallow Lands Other Than Current Fallows	Current Fallows	Net Area Sown	Total Irrigated Land Area	Total Un-irrigated Land Area	Canals (C)	Wells/Tube-Wells (W/TW)	Tanks/Lakes (T/L)	Water Falls (WF)	Others (O)				
1	2	110	111	112	113	114	115	116	117	118	119	120	121	122	
1	Ghodajar	0	12.7	433.5	0	433.5	0	0	0	0	0				
2	Umariya	0	15.4	151.7	84.7	67.1	0	84.7	0	0	0				
3	Budhpur	0	0	64	0	64	0	0	0	0	0				
4	Bor	0	30.2	20.2	8.2	12	0	8.2	0	0	0				
5	Mahunala	0	61.9	123.8	101.9	21.9	0	101.9	0	0	0				
6	Surpur (Umariya)	0	0	33.8	13.4	20.4	0	13.4	0	0	0				
7	Mandav	0	33	192	0	192	0	0	0	0	0				
8	Dolariya	0	4.7	52.7	0	52.7	0	0	0	0	0				
9	Kanzar	0	84.9	63.8	0.8	63	0	0.8	0	0	0				
10	Agasvani	0	20	489.1	20.1	469	0	20.1	0	0	0				
11	Pipodra	0	52.7	435.1	0	435.1	0	0	0	0	0				
12	Chorbariya	7.2	9.2	215.7	74.5	141.2	0	50.2	10.1	0	14.2				
13	Bedat	0	2	140.5	68.5	72	0	21	47.5	0	0				
14	Bogadva	0	16	339.1	44.1	295	44.1	0	0	0	0				
15	Nakti	0	5.4	576.6	207.4	369.3	0	168.8	10.2	0	28.4				
16	Bhorva	0	0	760.7	100	660.7	0	100	0	0	0				
17	Sajoi	0	0	425	20	405	0	0	20	0	0				
18	Kaliyavad	0	2.6	198	0	198	0	0	0	0	0				
19	Undar	0	30	379.6	9.3	370.3	0	0	9.3	0	0				
20	Biliya	0	0	64.7	0	64.7	0	0	0	0	0				
21	Kantu	0	3.6	228	0	228	0	0	0	0	0				
22	Dudhamali	4	0	175.9	10	165.9	0	10	0	0	0				
23	Adalwada	0	0	43	33	10	29	4	0	0	0				
24	Kothariya	0	20	270	63.4	206.7	0	63.4	0	0	0				
25	Rampur	0	50	359.1	255	104	0	150	105	0	0				
26	Modhva	0	162.9	627.4	600	27.4	220	200	180	0	0				
27	Nalu	0	0	346.6	0	346.6	0	0	0	0	0				
28	Pav	0	0	399.6	99	300.6	0	49	50	0	0				
29	Ambli Menpur	0	0	263	0	263	0	0	0	0	0				
30	Kanakuwa	0	3.1	53.1	20	33.1	0	20	0	0	0				
31	Sangasar	0	0	110.1	40.1	70	0	0	40.1	0	0				

Census of India 2011- Village Directory Amenities and Land use (As in 2009)

Number of educational amenities available. (If not available within the village, the distance range code viz; a for < 5 Kms, b for 5-10 Kms and c for 10+ kms of nearest place where facility is available is given).

Sr. No.	Name Village	Location Code No.	Total Area of The Village (In Hectares Rounded Up to One Decimal Place)	Total Population (2011 Census)	Number of Households (2011 Census)	Pre-Primary School (PP)	Primary School (P)	Middle School (M)	Secondary School (S)	Senior Secondary School (SS)	Degree College of Arts Science & Commerce (ASC)	Engineering College (EC)	Medical College (MC)	Management Institute (MI)
1	2	3	4	5	6	7	8	9	10	11	12	13	14	15
CD Block:-Dhanpur (0175)														
32	Zabu	519629	731.1	4852	727	c	4		1	c	c	c	c	c
33	Ulkadar	519630	645	247	37	c	1		c	c	c	c	c	c
34	Raiyavan	519631	196.3	2275	336	c	2		c	a	c	c	c	c
35	Khokhbed	519632	236.6	636	117	c	1		c	c	c	c	c	c
36	Ved	519633	327.8	1648	282	c	1		1	1	c	c	c	c
37	Ghada	519634	572	2575	436	c	3		b	b	c	c	c	c
38	Khokhra	519635	371.8	1768	269	c	1		c	b	c	c	c	c
39	Lukhadiya	519636	265.8	1047	174	c	1		a	a	c	c	c	c
40	Pipearo	519637	604.2	4051	631	c	5		1	1	c	c	c	c
41	Singawali	519638	191	1054	191	c	1		c	b	c	c	c	c
42	Dhanpur (To)	519639	235.1	2258	427	c	5		1	1	c	c	c	c
43	Rachhava	519640	667.7	2013	345	c	2		b	b	c	c	c	c
44	Khajuri	519641	943.7	2810	360	c	3		a	c	c	c	c	c
45	Harakhpur	519642	322.9	805	87	c	1		c	c	c	c	c	c
46	Vakota	519643	666	2919	391	c	3		c	c	c	c	c	c
47	Kalakhunt	519644	569.7	2312	287	c	2		c	c	c	c	c	c
48	Navanagar	519645	883.2	5256	688	c	4		c	c	c	c	c	c
49	Kadval	519646	73.5	282	33	c	1		c	c	c	c	c	c
50	Khadada (Na)	519647	162.4	692	107	c	1		c	c	c	c	c	c
51	Ambakach	519648	400.4	2617	310	c	2		c	c	c	c	c	c
52	Leliya Amba	519649	134.9	876	110	c	1		c	c	c	c	c	c
53	Sankarpura	519650	6.6	477	68	c	1		c	c	c	c	c	c
54	Nanimalu	519651	161.5	1807	221	c	1		c	c	c	c	c	c
55	Gohelvaga	519652	169	877	111	c	1		c	c	c	c	c	c
56	Punakota	519653	306.7	1130	181	a	1		c	c	c	c	c	c
57	Kotambi	519654	730.6	1560	256	c	1		a	a	c	c	c	c
58	Ladva Vad	519655	112.7	417	61	c	1		a	a	c	c	c	c
59	Dumka	519656	514.3	2673	410	c	3		a	a	c	c	c	c
60	Simamoi	519657	620.3	1850	355	c	2		a	a	c	c	c	c
61	Vakasiya	519658	322.2	1874	347	c	2		a	a	c	c	c	c
62	Kundawada	519659	319.8	1161	220	c	2		1	a	c	c	c	c

Census of India 2011- Village Directory Amenities and Land use (As in 2009)

Number of educational amenities available. (If not available within the village, the distance range code viz; a for < 5 Kms, b for 5-10 Kms and c for 10+ kms of nearest place where facility is available is given).

Number of Medical Amenities available. (If not available within the village, the distance range code viz; a for < 5 Kms, b for 5-10 Kms and c for 10+ kms of nearest place where facility is available is given).

16	17	18	19	20	21	22	23	24	25	26	27	28	29	30	31	2	1
Polytechnic (Pt)	Vocational Training School /ITI	Non-Formal Training Centre (NFTC)	Special School for Disabled (SSD)	Others (Specify)	Community Health Centre (CHC)	Primary Health Centre (PHC)	Primary Health Sub Centre (PHS)	Maternity and Child Welfare Centre (MCW)	T.B. Clinic (TBC)	Hospital-Allopathic (HA)	Hospital-Alternative Medicine (HO)	Dispensary (D)	Veterinary Hospital (VH)	Mobile Health Clinic (MHC)	Family Welfare Centre (FWC)	Name Village	Sr. No.
c	c	c	c		c	1	1	1	1	c	c	c	c	1	c	Zabu	32
c	c	c	c		b	b	b	b	b	b	c	b	a	b	b	Ulkadar	33
c	c	c	c		b	b	b	b	b	b	c	b	b	b	b	Raiyavan	34
c	c	c	c		c	a	a	c	c	c	c	a	c	c	c	Khokhbed	35
c	c	c	c		c	1	1	1	1	c	c	a	c	c	c	Ved	36
c	b	c	c		b	a	1	b	b	b	c	b	b	b	a	Ghada	37
c	b	c	c		b	a	1	b	b	b	c	b	b	b	b	Khokhra	38
c	a	c	c		a	a	a	a	a	a	c	a	a	a	a	Lukhadiya	39
c	c	c	c		a	a	1	a	a	a	c	a	a	a	a	Pipearo	40
c	c	c	c		b	b	b	b	b	b	c	b	b	b	b	Singawali	41
c	1	c	c		1	a	1	1	a	a	c	a	1	a	a	Dhanpur (To)	42
c	c	c	c		a	1	1	1	1	b	c	b	b	b	b	Rachhava	43
c	c	c	c		c	a	b	c	c	c	c	c	c	c	c	Khajuri	44
c	c	c	c		b	b	b	b	b	b	c	b	b	b	b	Harakhpur	45
c	c	c	c		b	b	1	b	c	c	c	c	c	c	c	Vakota	46
c	c	c	c		c	c	c	c	c	c	c	c	c	c	c	Kalakhunt	47
c	c	c	c		c	c	1	c	c	c	c	c	c	c	c	Navanagar	48
c	c	c	c		c	c	c	c	c	c	c	c	c	c	c	Kadval	49
c	c	c	c		c	a	a	c	c	c	c	c	c	c	c	Khadada (Na)	50
c	c	c	c		c	c	c	c	c	c	c	c	c	c	c	Ambakach	51
c	c	c	c		c	a	a	a	c	c	c	c	c	c	c	Leliya Amba	52
c	c	c	c		c	b	b	c	c	c	c	c	c	c	c	Sankarpura	53
c	c	c	c		c	b	b	c	c	c	c	c	c	c	c	Nanimalu	54
c	c	c	c		c	c	c	c	c	c	c	c	c	c	c	Gohelvaga	55
c	c	c	c		c	b	b	c	c	c	c	c	c	c	c	Punakota	56
c	c	c	c		a	a	a	a	a	a	c	a	a	a	a	Kotambi	57
c	a	c	c		a	a	a	a	a	a	c	a	a	a	a	Ladva Vad	58
c	a	c	c		a	a	1	a	a	a	c	a	a	a	a	Dumka	59
c	c	c	c		a	a	a	a	a	a	c	a	a	a	a	Simamoi	60
c	c	c	c		a	a	a	a	a	a	c	a	a	a	a	Vakasiya	61
c	c	c	c		a	a	a	a	a	a	c	a	a	a	a	Kundawada	62

**Census of India 2011- Village Directory
Amenities and Land use (As in 2009)**

Sr. No.	Name Village	Number of Non-Government Medical Amenities available.							Availability of drinking water - Yes / No							
		Charitable Non Govt. Hospital/Nursing Home.	Medical Practitioner With MBBS Degree	Medical Practitioner With Other Degree	Medical Practitioner With No Degree	Traditional Practitioner and Faith Healer	Medicine Shop	Others	Tap Water (Treated/Untreated)	Well Water (Covered / Uncovered well)	Hand Pump	Tube wells / Bore well	Spring	River / Canal	Tank / Pond / Lake	Others
1	2	32	33	34	35	36	37	38	39	40	41	42	43	44	45	46
32	Zabu	0	0	0	0	0	0	0	Yes	Yes	Yes	No	No	No	No	No
33	Ulkadar	0	0	0	0	0	0	0	No	Yes	No	No	No	No	Yes	No
34	Raiyavan	0	0	0	0	0	0	0	No	Yes	Yes	Yes	No	Yes	No	No
35	Khokhbed	0	0	0	0	0	0	0	Yes	Yes	Yes	Yes	No	Yes	No	No
36	Ved	0	0	0	0	0	0	0	Yes	Yes	Yes	No	No	Yes	Yes	No
37	Ghada	0	0	0	0	0	0	0	No	Yes	Yes	No	No	Yes	No	No
38	Khokhra	0	0	0	0	0	0	0	No	Yes	Yes	No	No	No	No	No
39	Lukhadiya	0	0	0	0	0	0	0	Yes	Yes	Yes	No	No	No	No	No
40	Pipearo	0	0	0	0	0	0	0	Yes	Yes	Yes	No	No	Yes	No	No
41	Singawali Dhanpur (To)	0	0	0	0	0	0	0	No	Yes	Yes	Yes	No	Yes	No	No
42	Rachhava	0	0	0	0	0	0	0	Yes	Yes	Yes	No	No	Yes	No	No
43	Khajuri	0	0	0	0	0	0	0	Yes	No	Yes	No	No	No	No	No
44	Harakhpur	0	0	0	0	0	0	0	No	Yes	Yes	Yes	No	No	No	No
45	Vakota	0	0	0	0	0	0	0	No	Yes	Yes	No	No	No	Yes	No
46	Kalakhunt	0	0	0	0	0	0	0	No	Yes	Yes	Yes	No	Yes	No	No
47	Navanagar	0	0	0	0	0	0	0	No	Yes	Yes	Yes	No	Yes	No	No
48	Kadval Khadada (Na)	0	0	0	0	0	0	0	No	Yes	Yes	No	No	No	No	No
49	Ambakach Leliya	0	0	0	0	0	0	0	No	Yes	Yes	Yes	No	Yes	Yes	No
50	Amba	0	0	0	0	0	0	0	No	Yes	Yes	No	No	Yes	No	No
51	Sankarpura	0	0	0	0	0	0	0	No	Yes	Yes	Yes	No	No	No	No
52	Nanimalu	0	0	0	0	0	0	0	No	No	Yes	No	No	No	No	No
53	Gohelvaga	0	0	0	0	0	0	0	No	Yes	Yes	No	No	Yes	No	No
54	Punakota	0	0	0	0	0	0	0	No	Yes	Yes	No	No	No	No	No
55	Kotambi	0	0	0	0	0	0	0	No	Yes	Yes	No	No	No	No	No
56	Ladva Vad	0	0	0	0	0	0	0	No	Yes	Yes	No	No	No	No	No
57	Dumka	0	0	0	0	0	0	0	No	Yes	Yes	No	No	No	No	No
58	Simamoi	0	0	0	0	0	0	0	No	No	Yes	No	No	No	No	No
59	Vakasiya	0	0	0	0	0	0	0	No	Yes	No	No	No	No	No	No
60	Kundawada	0	0	0	0	0	0	0	No	Yes	No	No	No	No	No	No

Census of India 2011- Village Directory Amenities and Land use (As in 2009)

Availability of toilet & others
Yes / No

Communication and transport facilities (If amenities available code -Yes is given except for Village Pin Code, If not available within the village, the distance range code viz; a for < 5 Kms, b for 5-10 Kms and c for 10+ kms of nearest place where facility is available is given)

47	48	49	50	51	52	53	54	55	56	57	58	59	60	2	1
Community Toilet Including Bath.	Community Toilet Excluding Bath.	Rural Sanitary Mart or Sanitary Hardware Outlet Available Near The Village.	Community Bio- gas or Recycle of Waste for Productive Use.	Post Office (PO)	Sub Post Office (SPO)	Post & Telegraph Office (P&TO)	Village Pin Code	Telephones (Land Lines)	Public Call Office (PCO)	Mobile Phone Coverage	Internet Cafes/Common Service Centre (CSC)	Private Courier Facility	Bus Service (Public & Private)	Name Village	Sr. No.
No	No	No	No	c	Yes		389382	Yes	Yes	Yes	Yes	c	Yes	Zabu	32
No	No	No	No	b	b		389382	Yes	Yes	Yes	c	b	Yes	Ulkadar	33
No	No	No	No	b	b		389382	Yes	Yes	Yes	Yes	b	Yes	Raiyavan	34
No	No	No	No	c	c		389382	Yes	Yes	Yes	a	c	Yes	Khokhbed	35
No	No	No	No	c	Yes		389382	Yes	Yes	Yes	c	c	Yes	Ved	36
No	No	No	No	b	Yes		389382	Yes	Yes	Yes	c	b	Yes	Ghada	37
No	No	No	No	b	b		389382	Yes	Yes	Yes	c	b	Yes	Khokhra	38
No	No	No	No	a	a		389382	Yes	Yes	Yes	Yes	a	Yes	Lukhadiya	39
No	Yes	No	No	a	Yes		389382	Yes	Yes	Yes	b	a	Yes	Pipearo	40
No	No	No	No	b	b		389382	Yes	b	Yes	Yes	b	Yes	Singawali	41
No	Yes	Yes	No	Yes	c		389382	Yes	Yes	Yes	Yes	c	Yes	Dhanpur (To)	42
No	Yes	No	No	c	c		389382	Yes	Yes	Yes	Yes	c	Yes	Rachhava	43
No	No	No	No	c	c		389382	Yes	c	Yes	Yes	c	Yes	Khajuri	44
No	No	No	No	b	b		389382	Yes	b	Yes	b	b	Yes	Harakhpur	45
No	No	No	No	c	c		389382	Yes	Yes	Yes	Yes	c	Yes	Vakota	46
No	No	No	No	c	c		389382	Yes	Yes	Yes	Yes	c	Yes	Kalakhunt	47
No	No	No	No	c	Yes		389155	Yes	Yes	Yes	c	c	Yes	Navanagar	48
No	No	No	No	c	c		389170	Yes	Yes	Yes	c	c	c	Kadval	49
No	No	No	No	c	c		389382	Yes	Yes	Yes	c	c	c	Khadada (Na)	50
No	No	No	No	c	c		389382	Yes	Yes	Yes	Yes	c	Yes	Ambakach	51
No	No	No	No	c	c		389382	Yes	Yes	Yes	Yes	c	Yes	Leliya Amba	52
No	No	Yes	No	c	c		389382	Yes	Yes	Yes	c	c	Yes	Sankarpura	53
No	No	No	No	c	c		389382	Yes	Yes	Yes	c	c	Yes	Nanimalu	54
No	No	No	No	c	c		389382	Yes	Yes	Yes	Yes	c	Yes	Gohelvaga	55
No	No	No	No	c	c		389382	c	c	Yes	Yes	c	Yes	Punakota	56
No	No	No	No	a	a		389382	a	a	Yes	Yes	a	Yes	Kotambi	57
No	No	No	No	a	a		389382	Yes	a	Yes	Yes	a	Yes	Ladva Vad	58
No	No	No	No	a	Yes		389382	Yes	a	Yes	Yes	a	Yes	Dumka	59
No	No	No	No	a	Yes		389382	Yes	Yes	Yes	Yes	a	Yes	Simamoi	60
No	No	No	No	a	a		389382	Yes	Yes	Yes	Yes	a	Yes	Vakasiya	61
No	No	No	No	a	a		389382	Yes	a	Yes	Yes	a	Yes	Kundawada	62

Census of India 2011- Village Directory Amenities and Land use (As in 2009)

Communication and transport facilities (If amenities available code -Yes is given except for Village Pin Code, If not available within the village, the distance range code viz; a for < 5 Kms, b for 5-10 Kms and c for 10+ kms of nearest place where facility is available is given)

Village connected to highways, village roads, banks & credit societies (If amenities available code -Yes is given, If not available within the village, the distance range code viz; a for < 5 Kms, b for 5-10 Kms and c for 10+ kms of nearest place where facility is available is given)

Sr. No.	Name Village	Railway Stations	Auto/Modified Autos	Taxis and Vans	Tractors	Cycle-Pulled Rickshaws (Manual & Machine Driven)	Carts Driven by Animals	Sea /River Ferry Service	Connected to National Highway (NH)	Connected to State Highway (SH)	Connected to Major District Road (MDR)	Connected to Others District Road	Pucca Roads	Kutchcha Roads	Water Bounded Macadam (WBM) Roads
1	2	61	62	63	64	65	66	67	68	69	70	71	72	73	74
32	Zabu	c	Yes	b	Yes		c	c	c	c	Yes	Yes	Yes	Yes	a
33	Ulkadar	b	b	b	b		b	b	c	Yes	Yes	b	Yes	Yes	Yes
34	Raiyavan	b	b	b	b		b	b	c	Yes	Yes	Yes	Yes	Yes	b
35	Khokhbed	c	c	c	Yes		Yes	c	c	Yes	Yes	c	Yes	Yes	Yes
36	Ved	c	c	b	Yes	Yes	Yes	c	c	c	Yes	c	Yes	Yes	Yes
37	Ghada	b	b	b	Yes		Yes	b	c	b	Yes	c	Yes	Yes	c
38	Khokhra	b	b	a	Yes		Yes	b	c	b	Yes	c	Yes	Yes	c
39	Lukhadiya	a	a	a	Yes	Yes	Yes	a	c	Yes	Yes	a	Yes	Yes	Yes
40	Pipearo	a	a	Yes	a	Yes	a	a	c	Yes	Yes	Yes	Yes	Yes	a
41	Singawali	b	b	b	b		b	b	c	Yes	Yes	c	Yes	Yes	c
42	Dhanpur (To)	c	Yes	Yes	Yes	Yes	Yes	c	c	Yes	Yes	Yes	Yes	Yes	b
43	Rachhava	c	c	c	c		c	c	c	c	Yes	b	Yes	Yes	b
44	Khajuri	c	c	b	Yes		Yes	c	c	c	Yes	Yes	Yes	Yes	b
45	Harakhpur	b	b	b	Yes		Yes	b	c	b	Yes	b	Yes	Yes	b
46	Vakota	c	c	c	Yes		Yes	c	c	c	Yes	c	Yes	Yes	Yes
47	Kalakhunt	c	c	c	Yes		Yes	c	c	c	Yes	c	Yes	Yes	a
48	Navanagar	c	Yes	Yes	Yes		Yes	c	c	c	Yes	c	Yes	Yes	Yes
49	Kadval	c	Yes	Yes	Yes		Yes	c	c	c	Yes	c	Yes	Yes	Yes
50	Khadada (Na)	c	c	c	Yes		Yes	c	c	c	Yes	c	Yes	Yes	Yes
51	Ambakach	c	Yes	c	Yes		Yes	c	c	c	Yes	c	Yes	Yes	a
52	Leliya Amba	c	Yes	c	Yes		Yes	c	c	c	c	Yes	Yes	Yes	Yes
53	Sankarpura	c	Yes	Yes	Yes		Yes	c	c	c	Yes	c	Yes	Yes	c
54	Nanimalu	c	c	c	c		c	c	c	c	Yes	c	Yes	Yes	Yes
55	Gohelvaga	c	Yes	c	Yes		Yes	c	c	c	Yes	c	Yes	Yes	c
56	Punakota	c	c	a	Yes		Yes	c	c	c	c	a	Yes	Yes	Yes
57	Kotambi	a	a	a	Yes		Yes	a	c	a	Yes	a	Yes	Yes	Yes
58	Ladva Vad	a	a	a	a		Yes	a	c	a	Yes	a	Yes	Yes	Yes
59	Dumka	a	a	a	Yes		Yes	a	c	a	Yes	a	Yes	Yes	Yes
60	Simamoi	a	a	Yes	a	Yes	Yes	a	c	Yes	Yes	a	Yes	Yes	Yes
61	Vakasiya	a	a	Yes	Yes	Yes	a	a	c	a	c	Yes	Yes	Yes	Yes
62	Kundawada	a	Yes	Yes	Yes	Yes	Yes	a	c	a	Yes	c	Yes	Yes	a

Census of India 2011- Village Directory Amenities and Land use (As in 2009)

Village connected to highways, village roads, banks & credit societies (If amenities available code -Yes is given, If not available within the village , the distance range code viz; a for < 5 Kms, b for 5-10 Kms and c for 10+ kms of nearest place where facility is available is given)

Availability of miscellaneous facilities (If amenities available code -Yes is given, If not available within the village, the distance range code viz; a for < 5 Kms, b for 5-10 Kms and c for 10+ kms of nearest place where facility is available is given)

75	76	77	78	79	80	81	82	83	84	85	86	87	88	2	1
Navigable Waterway (River/Canal) (NW)	Footpaths (FP)	Commercial & Co-operative Banks	ATM	Agricultural Credit Societies	Self-Help Group (SHG)	Public Distribution System (PDS) Shop	Mandis / Regular Market	Weekly Haat	Agricultural Marketing Society	Integrated Child Development Scheme (Nutritional Centres)	Anganwadi Centre (Nutritional Centres)	Others (Nutritional Centres)	ASHA (Accredited Social Health Activist)	Name Village	Sr. No.
c	Yes	c	c	c	Yes	Yes	c	c	c	c	Yes	Yes	Yes	Zabu	32
c	Yes	b	c	b	Yes	b	b	b	b	b	Yes	Yes	b	Ulkadar	33
c	Yes	b	c	b	Yes	Yes	b	b	b	b	Yes	Yes	b	Raiyavan	34
c	Yes	c	c	c	Yes	c	a	a	a	c	Yes	Yes	Yes	Khokhbed	35
c	Yes	c	c	Yes	Yes	Yes	c	c	c	c	Yes	Yes	Yes	Ved	36
c	Yes	b	c	a	Yes	Yes	c	b	b	b	Yes	Yes	Yes	Ghada	37
c	Yes	b	c	b	Yes	b	c	b	b	b	Yes	Yes	b	Khokhra	38
c	Yes	a	c	a	Yes	a	c	a	a	a	Yes	Yes	a	Lukhadiya	39
c	Yes	a	c	a	Yes	Yes	c	a	a	a	Yes	Yes	Yes	Pipearo	40
c	Yes	b	b	b	Yes	Yes	a	a	b	b	b	Yes	b	Singawali	41
c	Yes	Yes	b	Yes	Yes	Yes	Yes	a	Yes	Yes	Yes	Yes	Yes	Dhanpur (To)	42
c	Yes	a	a	a	Yes	Yes	b	b	b	b	Yes	Yes	b	Rachhava	43
c	Yes	c	c	c	Yes	Yes	c	c	c	c	Yes	Yes	Yes	Khajuri	44
c	Yes	b	c	b	Yes	a	a	b	b	b	Yes	Yes	b	Harakhpur	45
c	Yes	c	c	c	Yes	Yes	Yes	c	c	c	Yes	Yes	Yes	Vakota	46
c	Yes	c	c	c	Yes	c	c	c	c	c	Yes	Yes	Yes	Kalakhunt	47
c	Yes	c	c	c	Yes	Yes	Yes	c	c	c	Yes	Yes	Yes	Navanagar	48
c	Yes	c	c	c	Yes	c	Yes	c	c	c	Yes	Yes	c	Kadval	49
c	Yes	c	c	c	Yes	a	c	c	c	c	Yes	Yes	Yes	Khadada (Na)	50
c	Yes	c	c	c	Yes	Yes	c	c	c	c	Yes	Yes	Yes	Ambakach	51
c	Yes	c	c	c	Yes	a	b	b	b	c	Yes	Yes	Yes	Leliya Amba	52
c	Yes	Yes	c	c	Yes	c	c	c	c	c	Yes	Yes	Yes	Sankarpura	53
c	Yes	c	c	c	Yes	a	c	c	c	c	Yes	Yes	Yes	Nanimalu	54
c	Yes	c	c	c	Yes	a	c	c	c	c	Yes	Yes	Yes	Gohelvaga	55
c	Yes	c	c	c	Yes	a	c	c	c	c	Yes	Yes	Yes	Punakota	56
c	Yes	a	a	a	Yes	a	c	a	a	a	Yes	Yes	Yes	Kotambi	57
c	Yes	a	a	a	Yes	a	a	a	a	a	Yes	Yes	Yes	Ladva Vad	58
c	Yes	a	a	a	Yes	a	c	a	a	a	Yes	Yes	Yes	Dumka	59
c	Yes	a	a	a	Yes	Yes	c	a	a	a	Yes	Yes	Yes	Simamoi	60
c	Yes	a	c	a	Yes	a	Yes	Yes	a	a	Yes	Yes	a	Vakasiya	61
c	Yes	a	c	a	Yes	Yes	a	a	a	a	Yes	Yes	Yes	Kundawada	62

Census of India 2011- Village Directory Amenities and Land use (As in 2009)

Availability of miscellaneous facilities (If amenities available code -Yes is given, If not available within the village, the distance range code viz; a for < 5 Kms, b for 5-10 Kms and c for 10+ kms of nearest place where facility is available is given)

Availability of electricity (Yes/No)

Sr. No.	Name Village	Community Centre With/ Without TV	Sports Field	Sports Club / Recreation Centre	Cinema / Video Hall	Public Library	Public Reading Room	Newspaper Supply	Assembly Polling Station	Birth & Death Registration Office	Power Supply for Domestic Use (ED)	Power Supply for Agricultural Use (EAG)	Power Supply for Commercial Use (EC)	Power Supply for All Uses (EA)
1	2	89	90	91	92	93	94	95	96	97	98	99	100	101
32	Zabu	Yes	c	c	c	c	c	Yes	Yes	Yes	Yes	Yes	Yes	Yes
33	Ulkadar	Yes	b	b	c	b	b	Yes	Yes	Yes	Yes	Yes	Yes	Yes
34	Raiyavan	b	b	b	c	b	b	Yes	Yes	Yes	Yes	Yes	Yes	Yes
35	Khokhbed	Yes	Yes	c	c	c	c	Yes	Yes	Yes	Yes	Yes	Yes	Yes
36	Ved	c	Yes	c	c	c	Yes	Yes	Yes	Yes	Yes	Yes	Yes	Yes
37	Ghada	b	b	b	b	b	b	Yes	Yes	Yes	Yes	Yes	Yes	Yes
38	Khokhra	b	b	b	b	b	b	Yes	Yes	Yes	Yes	Yes	Yes	Yes
39	Lukhadiya	a	Yes	a	c	a	a	Yes	Yes	Yes	Yes	Yes	Yes	Yes
40	Pipearo	a	a	a	c	a	a	Yes	Yes	Yes	Yes	Yes	Yes	Yes
41	Singawali	b	b	b	c	b	b	Yes	Yes	Yes	Yes	Yes	Yes	Yes
42	Dhanpur (To)	a	a	a	c	a	Yes	Yes	Yes	Yes	Yes	Yes	Yes	Yes
43	Rachhava	b	b	b	c	b	b	Yes	Yes	Yes	Yes	Yes	Yes	Yes
44	Khajuri	Yes	c	c	c	c	c	c	Yes	Yes	Yes	Yes	Yes	Yes
45	Harakhpur	b	Yes	b	c	b	b	b	Yes	Yes	Yes	Yes	Yes	Yes
46	Vakota	c	c	c	c	c	c	c	Yes	Yes	Yes	Yes	Yes	Yes
47	Kalakhunt	c	c	c	c	c	c	c	Yes	Yes	Yes	Yes	Yes	Yes
48	Navanagar	c	c	c	c	c	c	c	Yes	Yes	Yes	Yes	Yes	Yes
49	Kadval	c	c	c	c	c	c	c	Yes	Yes	Yes	Yes	Yes	Yes
50	Khadada (Na)	c	c	c	c	c	c	c	Yes	Yes	Yes	Yes	Yes	Yes
51	Ambakach	c	c	c	c	c	c	c	Yes	Yes	Yes	Yes	Yes	Yes
52	Leliya Amba	c	c	c	c	c	c	c	Yes	Yes	Yes	Yes	Yes	Yes
53	Sankarpura	c	c	c	c	c	c	c	Yes	Yes	Yes	Yes	Yes	Yes
54	Nanimalu	c	c	c	c	c	c	c	Yes	Yes	Yes	Yes	Yes	Yes
55	Gohelvaga	Yes	Yes	c	c	c	c	c	Yes	Yes	Yes	Yes	Yes	Yes
56	Punakota	c	c	c	c	c	Yes	c	Yes	Yes	Yes	Yes	Yes	Yes
57	Kotambi	a	a	a	a	a	a	Yes	Yes	Yes	Yes	Yes	Yes	Yes
58	Ladva Vad	a	a	a	a	a	a	a	Yes	Yes	Yes	Yes	Yes	Yes
59	Dumka	a	a	a	a	a	a	Yes	Yes	Yes	Yes	Yes	Yes	Yes
60	Simamoi	a	a	a	a	a	a	Yes	Yes	Yes	Yes	Yes	Yes	Yes
61	Vakasiya	a	a	a	a	a	a	Yes	Yes	Yes	Yes	Yes	Yes	Yes
62	Kundawada	a	a	a	a	a	a	Yes	Yes	Yes	Yes	Yes	Yes	Yes

Census of India 2011- Village Directory Amenities and Land use (As in 2009)

Land Use

Nearest Town	Area under different types of land use (in hectares rounded up to one decimal place)							Name Village	Sr. No.
Name	Distance Range Code i.e. a for < 5 Kms, b for 5-10 Kms & c for 10+ kms.	Forests	Area Under Non-Agricultural Uses	Barren and Un-Cultivable Land	Permanent Pastures and Other Grazing Lands	Land Under Miscellaneous Tree Crops etc.	Culturable Waste Land	2	1
102	103	104	105	106	107	108	109	2	1
DOHAD	c	204	2	101	37	0	0	Zabu	32
DOHAD	c	608.8	16.4	0	0	0	0	Ulkadar	33
DEVGADBARIA	c	10	74.2	0	0	0	0	Raiyavan	34
DEVGADBARIA	c	101	0	0	12	0	43.6	Khokhbed	35
DEVGADBARIA	c	34.3	0.8	0.7	0	21.5	0	Ved	36
DEVGADBARIA	c	73	1.1	64.3	39.3	0	0	Ghada	37
DEVGADBARIA	c	0	1.2	35.2	18.2	0	1.4	Khokhra	38
DEVGADBARIA	c	78	0	2.4	24.4	0	0	Lukhadiya	39
DEVGADBARIA	c	0	0.4	6.9	27.2	0	25.4	Pipearo	40
DEVGADBARIA	c	0	22.5	39.4	0	0	17	Singawali	41
DEVGADBARIA	c	0	0	0	2.5	0	51.8	Dhanpur (To)	42
DEVGADBARIA	c	391	0	70.6	0	0	0	Rachhava	43
DOHAD	c	628	3.7	99	26	0	0	Khajuri	44
DOHAD	c	0	0	255.9	6.4	0	0	Harakhpur	45
DOHAD	c	486	0	11.6	0	0	0	Vakota	46
DOHAD	c	334.1	0	0	48.4	0	0	Kalakhunt	47
DOHAD	c	126.6	0	26.6	0	0	1	Navanagar	48
DOHAD	c	31.4	0	0	0	0	0	Kadval	49
DOHAD	c	0	0	69.3	0	0	0	Khadada (Na)	50
DOHAD	c	171.4	0	20.4	79	0	0	Ambakach	51
DOHAD	c	9	25	1	4.1	0	0	Leliya Amba	52
DOHAD	c	0	0	3.4	0	1.2	0	Sankarpura	53
DOHAD	c	40.7	0	9.3	0	0	0	Nanimalu	54
DOHAD	c	71.9	0	0	8.9	0	0	Gohelvaga	55
DOHAD	c	245.5	0	0	5.7	0	23.4	Punakota	56
DEVGADBARIA	c	575	0	16.4	6.8	3.5	0.8	Kotambi	57
DEVGADBARIA	c	17.5	0	7.2	14	0	0	Ladva Vad	58
DEVGADBARIA	c	156.5	25.4	0	58.8	0	0	Dumka	59
DEVGADBARIA	c	137.6	150.1	0	12.6	0	0	Simamoi	60
DEVGADBARIA	c	0	0	0	48.1	0	10	Vakasiya	61
DEVGADBARIA	c	43.7	43.3	42.5	10	0	0	Kundawada	62

**Census of India 2011- Village Directory
Amenities and Land use (As in 2009)**

Land Use														
Sr. No.	Name Village	Area under different types of land use (in hectares rounded up to one decimal place)					Area irrigated by source (in hectare).					Name of three most important commodities manufactured		
		Fallow Lands Other Than Current Fallows	Current Fallows	Net Area Sown	Total Irrigated Land Area	Total Un-irrigated Land Area	Canals (C)	Wells/Tube-Wells (W/TW)	Tanks/Lakes (T/L)	Water Falls (WF)	Others (O)	First	Second	Third
1	2	110	111	112	113	114	115	116	117	118	119	120	121	122
32	Zabu	0	0	387.1	35.1	352	2	10	1	22.1	0			
33	Ulkadar	0	0	19.9	0	19.9	0	0	0	0	0			
34	Raiyavan	0	0	112	16	96	0	16	0	0	0			
35	Khokhbed	0	0	80	0	80	0	0	0	0	0			
36	Ved	0	0	270.5	200	70.5	0	180	20	0	0			
37	Ghada	4.3	0	390	150	240	75	75	0	0	0			
38	Khokhra	0	16.6	299.1	0	299.1	0	0	0	0	0			
39	Lukhadiya	3	0	158	20	138	0	20	0	0	0			
40	Pipearo	0	18.3	526.1	48	478.1	0	48	0	0	0			
41	Singawali	0	0	112.1	32	80.1	0	32	0	0	0			
42	Dhanpur (To)	0	20.5	160.3	60	100.3	0	60	0	0	0			
43	Rachhava	0	0	206	0	206	0	0	0	0	0			
44	Khajuri	0	0	187	13	174	2	0	8	3	0			
45	Harakhpur	0	0	60.6	0	60.6	0	0	0	0	0	Nil	Nil	Nil
46	Vakota	0	0	168.3	0	168.3	0	0	0	0	0			
47	Kalakhunt	0	14.5	172.7	50	122.7	0	50	0	0	0			
48	Navanagar	0	226.3	502.6	226.6	275.9	0	125.2	101.4	0	0	Nil	Nil	Nil
49	Kadval	0	5.2	36.8	28.5	8.3	0	25	3.4	0	0			
50	Khadada (Na)	0	0	93.1	10	83.1	0	10	0	0	0			
51	Ambakach	0	0	129.6	0	129.6	0	0	0	0	0			
52	Leliya Amba	0	0	95.9	0	95.9	0	0	0	0	0			
53	Sankarpura	0	0	2	0	2	0	0	0	0	0			
54	Nanimalu	0	0	111.5	89.5	22.1	0	89.5	0	0	0			
55	Gohelvaga	0	0	88.2	0	88.2	0	0	0	0	0			
56	Punakota	0	0	32.1	5	27.1	0	5	0	0	0			
57	Kotambi	0	0	128	8	120	0	0	8	0	0			
58	Ladva Vad	0	0	74	5	69	0	0	5	0	0			
59	Dumka	7	6	260.6	15	245.6	0	15	0	0	0			
60	Simamoi	0	0	320	0	320	0	0	0	0	0			
61	Vakasiya	0	0	264.1	64	200.1	0	64	0	0	0			
62	Kundawada	0	0	180.3	30	150.3	0	30	0	0	0			

Census of India 2011- Village Directory Amenities and Land use (As in 2009)

Number of educational amenities available. (If not available within the village, the distance range code viz; a for < 5 Kms, b for 5-10 Kms and c for 10+ kms of nearest place where facility is available is given).

Sr. No.	Name Village	Location Code No.	Total Area of The Village (In Hectares Rounded Up to One Decimal Place)	Total Population (2011 Census)	Number of Households (2011 Census)	Pre-Primary School (PP)	Primary School (P)	Middle School (M)	Secondary School (S)	Senior Secondary School (SS)	Degree College of Arts Science & Commerce (ASC)	Engineering College (EC)	Medical College (MC)	Management Institute (MI)
1	2	3	4	5	6	7	8	9	10	11	12	13	14	15
CD Block:-Dhanpur (0175)														
63	Taramkach	519660	483.3	1106	185	c	2		b	c	c	c	c	c
64	Dabhava	519661	395.6	1326	204	c	1		c	c	c	c	c	c
65	Lakhana Gojiya	519662	714.2	1914	274	c	2		c	c	c	c	c	c
66	Tokarva	519663	383.6	1794	294	c	1		l	c	c	c	c	c
67	Dungarpur (To)	519664	415.1	1051	164	c	3		l	c	c	c	c	c
68	Nan Salai	519665	418	882	126	c	1		c	c	c	c	c	c
69	Chari	519666	374.8	977	176	c	1		b	b	c	c	c	c
70	Khalta Garabdi	519667	1631.1	4354	566	c	4		l	c	c	c	c	c
71	Moti Malu	519668	321.6	2005	203	c	2		c	c	c	c	c	c
72	Vasiya Dungari	519669	247.2	1820	236	c	1		c	b	c	c	c	c
73	Dhanarpatiya	519670	252.8	1998	281	c	2		c	c	c	c	c	c
74	Gangardi Faliya	519671	520.6	2993	388	a	3		b	b	c	c	c	c
75	Kakad Khila	519672	666.7	3833	525	c	2		b	a	c	c	c	c
76	Mandor	519673	559	2615	403	c	3		l	c	c	c	c	c
77	Kanseta	519674	686.8	766	104	c	1		c	c	c	c	c	c
78	Bhanpur (Kakadkhila)	519675	1188.2	3460	430	c	4		b	c	c	c	c	c
79	Bhindol	519676	947.5	1347	209	c	3		a	a	c	c	c	c
80	Kanjeta	519677	908.8	1260	234	c	3		l	l	c	c	c	c
81	Limdi Medhari	519678	1112.8	2456	413	c	3		a	a	c	c	c	c
82	Pipariya (To)	519679	222.4	768	131	c	1		c	c	c	c	c	c
83	Gadvel	519680	237.7	614	96	c	1		c	c	c	c	c	c
84	Andarpura	519681	151.3	639	103	c	1		a	a	c	c	c	c
85	Gumli (Dho)	519682	619.8	850	136	c	1		b	b	c	c	c	c
86	Udhal Mahuda	519683	407.5	105	16	c	1		b	b	c	c	c	c
87	Pipargota	519684	1279	701	94	c	2		b	b	c	c	c	c
88	Panam	519685	1160.2	3088	346	c	5		c	c	c	c	c	c
89	Alindra	519686	788.1	1303	190	c	1		c	b	c	c	c	c
90	Bhuvera	519687	457.6	876	123	c	2		c	b	c	c	c	c
Block Total :			46639.1	180369	25946	0	189	0	14	6	0	0	0	0
District Total :			357855	1935461	298702	1	1631	0	252	85	2	0	0	0

Census of India 2011- Village Directory Amenities and Land use (As in 2009)

Number of educational amenities available. (If not available within the village, the distance range code viz; a for < 5 Kms, b for 5-10 Kms and c for 10+ kms of nearest place where facility is available is given).

Number of Medical Amenities available. (If not available within the village, the distance range code viz; a for < 5 Kms, b for 5-10 Kms and c for 10+ kms of nearest place where facility is available is given).

16	17	18	19	20	21	22	23	24	25	26	27	28	29	30	31	2	1
Polytechnic (Pt)	Vocational Training School /ITI	Non-Formal Training Centre (NFTC)	Special School for Disabled (SSD)	Others (Specify)	Community Health Centre (CHC)	Primary Health Centre (PHC)	Primary Health Sub Centre (PHS)	Maternity and Child Welfare Centre (MCW)	T. B. Clinic (TBC)	Hospital-Allopathic (HA)	Hospital-Alternative Medicine (HO)	Dispensary (D)	Veterinary Hospital (VH)	Mobile Health Clinic (MHC)	Family Welfare Centre (FWC)	Name Village	Sr. No.
c	b	c	c		b	a	1	b	b	b	c	b	b	b	b	Taramkach	63
c	c	c	c		b	b	b	b	c	c	c	b	b	b	c	Dabhava	64
c	c	c	c		c	c	c	c	c	c	c	c	c	c	c	Lakhana Gojiya	65
c	c	c	c		c	b	1	c	c	c	c	c	c	c	c	Tokarva	66
c	c	c	c		c	b	b	c	c	c	c	c	c	c	c	Dungarpur (To)	67
c	c	c	c		c	c	c	c	c	c	c	c	c	c	c	Nan Salai	68
c	b	c	c		b	b	a	b	b	b	c	b	b	b	b	Chari	69
c	c	c	c		c	c	1	c	c	c	c	c	c	c	c	Khalta Garabdi	70
c	c	c	c		a	a	a	a	c	c	c	b	b	b	b	Moti Malu	71
c	c	c	c		c	b	1	c	c	c	c	b	c	c	c	Vasiya Dungari	72
c	c	c	c		c	b	b	c	c	c	c	b	b	b	b	Dhanarpatiya	73
c	c	c	c		c	a	1	c	c	c	c	c	c	c	c	Gangardi Faliya	74
c	c	c	c		c	b	1	c	c	c	c	c	c	c	c	Kakad Khila	75
c	c	c	c		c	1	1	1	1	c	c	c	1	1	c	Mandor	76
c	c	c	c		c	c	c	c	c	c	c	c	c	c	c	Kanseta	77
c	c	c	c		c	b	b	c	c	c	c	c	c	c	c	Bhanpur (Kakadkhila)	78
c	c	c	c		b	a	a	a	b	b	c	b	b	b	b	Bhindol	79
c	b	c	c		b	1	1	1	1	b	c	b	b	1	b	Kanjeta	80
c	c	c	c		b	a	1	a	b	b	c	b	b	b	b	Limdi Medhari	81
c	c	c	c		c	c	c	c	c	c	c	c	c	c	c	Pipariya (To)	82
c	c	c	c		b	b	b	b	c	c	c	c	c	c	c	Gadvel	83
c	b	c	c		a	a	a	a	b	b	c	b	b	b	b	Andarpura	84
c	c	c	c		c	b	b	b	c	c	c	c	c	c	c	Gumli (Dho)	85
c	c	c	c		c	b	b	b	c	c	c	c	c	c	c	Udhal Mahuda	86
c	c	c	c		b	b	b	b	c	c	c	b	b	c	c	Pipargota	87
c	c	c	c		b	b	1	b	c	c	c	c	c	c	c	Panam	88
c	c	c	c		c	b	b	c	c	c	c	c	c	c	c	Alindra	89
c	c	c	c		c	b	b	c	c	c	c	c	c	c	c	Bhuvera	90
0	1	0	0	0	1	6	32	7	6	0	0	0	2	4	0		
0	7	0	0	0	8	66	371	23	20	1	1	0	13	7	0		

**Census of India 2011- Village Directory
Amenities and Land use (As in 2009)**

Sr. No.	Name Village	Number of Non-Government Medical Amenities available.							Availability of drinking water - Yes / No							
		Charitable Non Govt. Hospital/Nursing Home.	Medical Practitioner With MBBS Degree	Medical Practitioner With Other Degree	Medical Practitioner With No Degree	Traditional Practitioner and Faith Healer	Medicine Shop	Others	Tap Water (Treated/Untreated)	Well Water (Covered / Uncovered well)	Hand Pump	Tube wells / Bore well	Spring	River / Canal	Tank / Pond / Lake	Others
1	2	32	33	34	35	36	37	38	39	40	41	42	43	44	45	46
63	Taramkach	0	0	0	0	0	0	0	No	Yes	Yes	No	No	No	No	No
64	Dabhava	0	0	0	0	0	0	0	No	Yes	Yes	No	No	No	No	No
65	Lakhana Gojiya	0	0	0	0	0	0	0	No	Yes	Yes	Yes	No	No	No	No
66	Tokarva	0	0	0	0	0	0	0	No	Yes	Yes	No	No	No	No	No
67	Dungarpur (To)	0	0	0	0	0	0	0	No	Yes	Yes	No	No	Yes	No	No
68	Nan Salai	0	0	0	0	0	0	0	No	Yes	Yes	Yes	No	No	No	No
69	Chari	0	0	0	0	0	0	0	No	Yes	Yes	No	No	No	Yes	No
70	Khalta Garabdi	0	0	0	0	0	0	0	No	Yes	Yes	No	No	Yes	Yes	No
71	Moti Malu	0	0	0	0	0	0	0	No	Yes	Yes	No	No	No	No	No
72	Vasiya Dungari	0	0	0	0	0	0	0	No	Yes	Yes	No	No	No	No	No
73	Dhanarpatiya	0	0	0	0	0	0	0	No	Yes	Yes	No	No	No	No	No
74	Gangardi Faliya	0	0	0	0	0	0	0	No	Yes	Yes	Yes	No	No	No	No
75	Kakad Khila	0	0	0	0	0	0	0	No	Yes	Yes	No	Yes	No	No	No
76	Mandor	0	0	0	0	0	0	0	Yes	Yes	Yes	No	No	No	Yes	No
77	Kanseta	0	0	0	0	0	0	0	No	Yes	Yes	No	No	No	Yes	No
78	Bhanpur (Kakadkhila)	0	0	0	0	0	0	0	No	Yes	Yes	No	No	No	Yes	No
79	Bhindol	0	0	0	0	0	0	0	No	Yes	Yes	No	Yes	No	No	No
80	Kanjeta	0	0	0	0	0	0	0	No	Yes	Yes	Yes	No	Yes	No	No
81	Limdi Medhari	0	0	0	0	0	0	0	No	Yes	Yes	No	No	No	Yes	No
82	Pipariya (To)	0	0	0	0	0	0	0	No	Yes	Yes	Yes	No	No	No	No
83	Gadvel	0	0	0	0	0	0	0	No	Yes	Yes	No	No	No	Yes	No
84	Andarpura	0	0	0	0	0	0	0	Yes	Yes	No	No	No	No	No	No
85	Gumli (Dho)	0	0	0	0	0	0	0	No	Yes	Yes	No	No	No	Yes	No
86	Udhal Mahuda	0	0	0	0	0	0	0	No	Yes	Yes	No	No	No	Yes	No
87	Pipargota	0	0	0	0	0	0	0	No	Yes	No	No	No	No	No	No
88	Panam	0	0	0	0	0	0	0	No	Yes	No	No	Yes	Yes	No	No
89	Alindra	0	0	0	0	0	0	0	No	Yes	No	No	Yes	No	No	No
90	Bhuvera	0	0	0	0	0	0	0	No	Yes	No	No	Yes	No	No	No
Block Total :		0	0	0	0	0	3	0	17	86	80	26	12	23	25	0
District Total :		0	7	79	2	0	35	0	342	662	671	249	48	269	256	0

Census of India 2011- Village Directory Amenities and Land use (As in 2009)

Availability of toilet & others
Yes / No

Communication and transport facilities (If amenities available code -Yes is given except for Village Pin Code, If not available within the village, the distance range code viz; a for < 5 Kms, b for 5-10 Kms and c for 10+ kms of nearest place where facility is available is given)

47	48	49	50	51	52	53	54	55	56	57	58	59	60	2	1
Community Toilet Including Bath.	Community Toilet Excluding Bath.	Rural Sanitary Mart or Sanitary Hardware Outlet Available Near The Village.	Community Bio- gas or Recycle of Waste for Productive Use.	Post Office (PO)	Sub Post Office (SPO)	Post & Telegraph Office (P&TO)	Village Pin Code	Telephones (Land Lines)	Public Call Office (PCO)	Mobile Phone Coverage	Internet Cafes/Common Service Centre (CSC)	Private Courier Facility	Bus Service (Public & Private)	Name Village	Sr. No.
No	No	No	No	b	b		389382	Yes	Yes	Yes	Yes	b	Yes	Taramkach	63
No	No	No	No	c	c		389382	c	c	Yes	Yes	c	Yes	Dabhava	64
No	No	No	No	c	c		389382	Yes	c	Yes	Yes	c	Yes	Lakhana Gojiya	65
No	Yes	No	No	c	Yes		389382	c	c	Yes	Yes	c	Yes	Tokarva	66
No	No	No	No	c	c		389382	Yes	c	Yes	Yes	c	Yes	Dungarpur (To)	67
No	No	No	No	c	c		389382	Yes	Yes	Yes	c	c	c	Nan Salai	68
No	No	No	No	b	b		389382	Yes	b	Yes	Yes	b	b	Chari	69
No	No	No	No	c	c		389382	c	c	Yes	Yes	c	Yes	Khalta Garabdi	70
No	No	No	No	c	c		389382	Yes	Yes	Yes	Yes	c	Yes	Moti Malu	71
No	No	No	No	c	c		389382	Yes	Yes	Yes	Yes	c	Yes	Vasiya Dungari	72
No	No	No	No	c	c		389382	Yes	c	Yes	Yes	c	Yes	Dhanarpatiya	73
No	No	No	No	c	c		389382	c	c	Yes	Yes	c	Yes	Gangardi Faliya	74
No	Yes	No	No	c	c		389382	c	c	Yes	Yes	c	Yes	Kakad Khila	75
No	Yes	No	No	c	Yes		389155	Yes	Yes	Yes	Yes	c	Yes	Mandor	76
No	No	No	No	c	c		389155	c	c	Yes	Yes	c	Yes	Kanseta	77
No	Yes	No	No	c	c		389382	Yes	c	Yes	Yes	c	Yes	Bhanpur (Kakadkhila)	78
No	Yes	No	No	b	b		389382	b	b	Yes	Yes	b	Yes	Bhindol	79
No	Yes	No	No	b	Yes		389382	Yes	b	Yes	Yes	b	Yes	Kanjeta	80
No	No	No	No	b	b		389382	Yes	Yes	Yes	Yes	b	Yes	Limdi Medhari	81
No	No	No	No	c	c		389382	Yes	Yes	Yes	Yes	c	Yes	Pipariya (To)	82
No	Yes	No	No	c	c		389382	c	c	Yes	Yes	c	Yes	Gadvel	83
No	No	No	No	b	b		389382	Yes	b	Yes	Yes	b	Yes	Andarpura	84
No	No	No	No	c	c		389382	Yes	c	Yes	Yes	c	Yes	Gumli (Dho)	85
No	No	No	No	c	c		389382	c	c	Yes	Yes	c	Yes	Udhal Mahuda	86
No	No	No	No	c	c		389382	c	c	Yes	Yes	c	Yes	Pipargota	87
No	No	Yes	No	c	c		389382	c	c	Yes	Yes	c	Yes	Panam	88
No	No	Yes	No	c	c		389382	c	c	Yes	Yes	c	c	Alindra	89
No	No	Yes	No	c	c		389382	c	c	Yes	Yes	c	c	Bhuvera	90
0	22	6	3	1	19	0	90	75	53	90	68	0	83		
9	210	58	26	10	203	0	691	582	284	691	572	2	668		

Census of India 2011- Village Directory Amenities and Land use (As in 2009)

Communication and transport facilities (If amenities available code -Yes is given except for Village Pin Code, If not available within the village, the distance range code viz; a for < 5 Kms, b for 5-10 Kms and c for 10+ kms of nearest place where facility is available is given)

Village connected to highways, village roads, banks & credit societies (If amenities available code -Yes is given, If not available within the village, the distance range code viz; a for < 5 Kms, b for 5-10 Kms and c for 10+ kms of nearest place where facility is available is given)

Sr. No.	Name Village	Railway Stations	Auto/Modified Autos	Taxis and Vans	Tractors	Cycle-Pulled Rickshaws (Manual & Machine Driven)	Carts Driven by Animals	Sea /River Ferry Service	Connected to National Highway (NH)	Connected to State Highway (SH)	Connected to Major District Road (MDR)	Connected to Others District Road	Pucca Roads	Kutchcha Roads	Water Bounded Macadam (WBM) Roads
1	2	61	62	63	64	65	66	67	68	69	70	71	72	73	74
63	Taramkach	b	b	b	Yes		Yes	b	c	b	Yes	c	Yes	Yes	c
64	Dabhava	c	c	Yes	Yes	Yes	c	c	c	c	c	Yes	Yes	Yes	Yes
65	Lakhana Gojiya	c	Yes	c	Yes	Yes	Yes	c	c	Yes	Yes	c	Yes	Yes	Yes
66	Tokarva	c	c	c	Yes	Yes	Yes	c	c	c	Yes	c	Yes	Yes	Yes
67	Dungarpur (To)	c	Yes	c	Yes		Yes	c	c	c	Yes	c	Yes	Yes	c
68	Nan Salai	c	c	b	Yes		Yes	c	c	c	Yes	b	Yes	Yes	Yes
69	Chari	b	b	b	Yes		b	b	c	Yes	Yes	b	Yes	b	b
70	Khalta Garabdi	c	c	c	c		c	c	c	c	Yes	c	Yes	Yes	b
71	Moti Malu	c	Yes	Yes	Yes		Yes	c	c	c	Yes	c	Yes	Yes	Yes
72	Vasiya Dungari	c	Yes	Yes	Yes	Yes	Yes	c	c	c	Yes	c	Yes	Yes	Yes
73	Dhanarpatiya	c	c	c	Yes	Yes	Yes	c	c	c	Yes	c	Yes	Yes	c
74	Gangardi Faliya	c	c	c	Yes		Yes	c	c	c	Yes	c	Yes	Yes	Yes
75	Kakad Khila	c	c	c	c		c	c	c	c	c	Yes	Yes	Yes	b
76	Mandor	c	Yes	c	Yes		Yes	c	c	c	Yes	c	Yes	Yes	a
77	Kanseta	c	c	c	c		Yes	c	c	c	Yes	c	Yes	c	a
78	Bhanpur (Kakadkhila)	c	c	b	c		c	c	c	c	Yes	c	Yes	Yes	a
79	Bhindol	b	b	b	Yes		Yes	b	c	b	Yes	Yes	Yes	Yes	Yes
80	Kanjeta	b	b	b	Yes	Yes	Yes	b	c	Yes	Yes	b	Yes	Yes	Yes
81	Limdi Medhari	b	b	b	Yes		b	b	c	Yes	Yes	b	Yes	Yes	a
82	Pipariya (To)	c	c	c	Yes		Yes	c	c	c	Yes	c	Yes	Yes	Yes
83	Gadvel	c	c	b	Yes		Yes	c	c	Yes	Yes	c	Yes	Yes	Yes
84	Andarpura	b	b	b	b		Yes	b	c	Yes	Yes	b	b	Yes	a
85	Gumli (Dho)	c	c	c	Yes		c	c	c	Yes	Yes	Yes	Yes	Yes	b
86	Udhal Mahuda	c	c	c	c		c	c	c	c	Yes	a	Yes	Yes	a
87	Pipargota	c	c	c	Yes		Yes	c	c	c	Yes	b	c	Yes	Yes
88	Panam	c	c	c	c		c	c	c	c	c	c	Yes	Yes	c
89	Alindra	c	c	c	Yes		Yes	c	c	c	b	b	c	Yes	a
90	Bhuvera	c	c	c	Yes		Yes	c	c	c	b	b	c	Yes	c
Block Total :		0	20	19	65	21	70	0	0	22	70	26	86	88	40
District Total :		6	186	176	511	21	497	0	36	144	317	493	679	665	396

Census of India 2011- Village Directory Amenities and Land use (As in 2009)

Village connected to highways, village roads, banks & credit societies (If amenities available code -Yes is given, If not available within the village , the distance range code viz; a for < 5 Kms, b for 5-10 Kms and c for 10+ kms of nearest place where facility is available is given)

Availability of miscellaneous facilities (If amenities available code -Yes is given, If not available within the village, the distance range code viz; a for < 5 Kms, b for 5-10 Kms and c for 10+ kms of nearest place where facility is available is given)

75	76	77	78	79	80	81	82	83	84	85	86	87	88	2	1
Navigable Waterway (River/Canal) (NW)	Footpaths (FP)	Commercial & Co-operative Banks	ATM	Agricultural Credit Societies	Self-Help Group (SHG)	Public Distribution System (PDS) Shop	Mandis / Regular Market	Weekly Haat	Agricultural Marketing Society	Integrated Child Development Scheme (Nutritional Centres)	Anganwadi Centre (Nutritional Centres)	Others (Nutritional Centres)	ASHA (Accredited Social Health Activist)	Name Village	Sr. No.
c	Yes	b	c	a	Yes	b	c	b	b	b	Yes	Yes	Yes	Taramkach	63
c	Yes	b	b	b	Yes	c	c	c	c	c	Yes	Yes	Yes	Dabhava	64
c	Yes	c	c	c	Yes	c	b	c	c	c	Yes	Yes	Yes	Lakhana Gojiya	65
c	Yes	c	c	c	Yes	Yes	c	c	c	c	Yes	Yes	Yes	Tokarva	66
c	Yes	c	c	c	Yes	Yes	c	c	c	c	Yes	Yes	Yes	Dungarpur (To)	67
c	Yes	b	b	b	c	a	c	b	c	c	Yes	Yes	Yes	Nan Salai	68
c	Yes	b	c	b	Yes	a	c	b	b	b	Yes	Yes	Yes	Chari	69
c	Yes	b	b	b	Yes	c	b	b	b	c	Yes	Yes	Yes	Khalta Garabdi	70
c	Yes	c	c	c	Yes	a	c	c	c	c	Yes	Yes	Yes	Moti Malu	71
c	Yes	c	c	c	Yes	Yes	c	c	c	c	Yes	Yes	Yes	Vasiya Dungari	72
c	Yes	c	c	c	Yes	Yes	c	c	b	c	Yes	Yes	Yes	Dhanarpatiya	73
c	Yes	b	c	b	Yes	Yes	c	c	c	c	Yes	Yes	Yes	Gangardi Faliya	74
c	Yes	b	b	Yes	Yes	Yes	c	c	c	c	Yes	Yes	Yes	Kakad Khila	75
c	Yes	c	c	Yes	Yes	Yes	c	c	c	c	Yes	Yes	Yes	Mandor	76
c	Yes	c	c	b	Yes	c	c	c	c	c	Yes	Yes	Yes	Kanseta	77
c	Yes	c	c	b	Yes	Yes	c	c	c	c	Yes	Yes	Yes	Bhanpur (Kakadkhila)	78
c	Yes	b	c	a	Yes	b	b	b	b	b	Yes	Yes	Yes	Bhindol	79
c	Yes	b	c	Yes	Yes	Yes	b	b	b	b	Yes	Yes	Yes	Kanjeta	80
c	Yes	a	c	b	Yes	Yes	b	b	b	b	Yes	Yes	Yes	Limdi Medhari	81
c	Yes	c	c	c	Yes	c	c	c	c	c	Yes	Yes	Yes	Pipariya (To)	82
c	Yes	b	b	b	Yes	c	b	b	b	c	Yes	Yes	c	Gadvel	83
c	Yes	b	c	b	Yes	Yes	c	b	b	b	Yes	Yes	Yes	Andarpura	84
c	Yes	c	c	a	Yes	c	c	c	c	c	Yes	Yes	Yes	Gumli (Dho)	85
c	Yes	c	c	b	c	c	c	c	c	c	c	Yes	c	Udhal Mahuda	86
c	Yes	b	c	b	Yes	Yes	b	b	b	b	Yes	Yes	Yes	Pipargota	87
c	Yes	b	b	b	Yes	Yes	b	b	b	c	Yes	Yes	Yes	Panam	88
c	Yes	b	c	c	c	c	b	b	b	c	Yes	Yes	c	Alindra	89
c	Yes	b	c	b	Yes	c	b	b	b	c	c	Yes	c	Bhuvera	90
0	90	2	0	6	86	46	7	2	1	1	86	90	67		
0	691	29	2	67	673	441	17	13	9	2	679	691	607		

Census of India 2011- Village Directory Amenities and Land use (As in 2009)

Availability of miscellaneous facilities (If amenities available code -Yes is given, If not available within the village, the distance range code viz; a for < 5 Kms, b for 5-10 Kms and c for 10+ kms of nearest place where facility is available is given)

Availability of electricity (Yes/No)

Sr. No.	Name Village	Community Centre With/ Without TV	Sports Field	Sports Club / Recreation Centre	Cinema / Video Hall	Public Library	Public Reading Room	Newspaper Supply	Assembly Polling Station	Birth & Death Registration Office	Power Supply for Domestic Use (ED)	Power Supply for Agricultural Use (EAG)	Power Supply for Commercial Use (EC)	Power Supply for All Uses (EA)
1	2	89	90	91	92	93	94	95	96	97	98	99	100	101
63	Taramkach	b	b	b	b	b	b	Yes	Yes	Yes	Yes	Yes	Yes	Yes
64	Dabhava	Yes	c	c	c	c	c	c	Yes	Yes	Yes	Yes	Yes	Yes
65	Lakhana Gojiya	c	c	c	c	c	c	Yes	Yes	Yes	Yes	Yes	Yes	Yes
66	Tokarva	c	c	c	c	c	c	Yes	Yes	Yes	Yes	Yes	Yes	Yes
67	Dungarpur (To)	c	c	c	c	c	c	c	Yes	Yes	Yes	Yes	Yes	Yes
68	Nan Salai	c	c	c	c	c	c	c	Yes	Yes	Yes	Yes	Yes	Yes
69	Chari	b	b	b	b	b	b	Yes	Yes	Yes	Yes	Yes	Yes	Yes
70	Khalta Garabdi	c	c	c	c	c	c	c	Yes	Yes	Yes	Yes	Yes	Yes
71	Moti Malu	c	c	c	c	c	c	c	Yes	Yes	Yes	Yes	Yes	Yes
72	Vasiya Dungari	c	c	c	c	c	c	Yes	Yes	Yes	Yes	Yes	Yes	Yes
73	Dhanarpatiya	c	c	c	c	c	c	c	Yes	Yes	Yes	Yes	Yes	Yes
74	Gangardi Faliya	c	c	c	c	c	c	c	Yes	Yes	Yes	Yes	Yes	Yes
75	Kakad Khila	c	c	c	c	c	c	c	Yes	Yes	Yes	Yes	Yes	Yes
76	Mandor	c	c	c	c	c	c	Yes	Yes	Yes	Yes	Yes	Yes	Yes
77	Kanseta	c	c	c	c	c	c	c	Yes	Yes	Yes	Yes	Yes	Yes
78	Bhanpur (Kakadkhila)	c	c	c	c	c	c	Yes	Yes	Yes	Yes	Yes	Yes	Yes
79	Bhindol	b	b	b	b	b	b	b	Yes	Yes	Yes	Yes	Yes	Yes
80	Kanjeta	b	b	b	b	b	b	Yes	Yes	Yes	Yes	Yes	Yes	Yes
81	Limdi Medhari	b	b	b	b	b	b	Yes	Yes	Yes	Yes	Yes	Yes	Yes
82	Pipariya (To)	c	c	c	c	c	c	c	Yes	Yes	Yes	Yes	Yes	Yes
83	Gadvel	c	c	c	c	c	c	c	Yes	Yes	Yes	Yes	Yes	Yes
84	Andarpura	b	b	b	c	b	b	Yes	Yes	Yes	Yes	Yes	Yes	Yes
85	Gumli (Dho)	c	c	c	c	c	c	c	Yes	Yes	Yes	Yes	Yes	Yes
86	Udhal Mahuda	c	c	c	c	c	c	c	Yes	Yes	Yes	Yes	Yes	Yes
87	Pipargota	c	c	c	c	c	c	c	Yes	Yes	Yes	Yes	Yes	Yes
88	Panam	c	c	c	c	c	c	c	Yes	Yes	Yes	Yes	Yes	Yes
89	Alindra	c	c	c	c	c	c	c	Yes	Yes	Yes	Yes	Yes	Yes
90	Bhuvera	c	c	c	c	c	c	c	Yes	Yes	Yes	Yes	Yes	Yes
Block Total :		17	7	0	0	0	3	40	90	89	90	90	90	90
District Total :		243	72	2	0	95	10	587	681	637	691	691	691	691

**Census of India 2011- Village Directory
Amenities and Land use (As in 2009)**

Nearest Town	Land Use								Name Village	Sr. No.
	Area under different types of land use (in hectares rounded up to one decimal place)									
	Distance Range Code i.e. a for < 5 Kms, b for 5-10 Kms & c for 10+ kms.	Forests	Area Under Non-Agricultural Uses	Barren and Un-Cultivable Land	Permanent Pastures and Other Grazing Lands	Land Under Miscellaneous Tree Crops etc.	Culturable Waste Land			
102	103	104	105	106	107	108	109	2	1	
DEVGADBARIA	c	87.3	0.8	0	47.7	0	0	Taramkach	63	
DEVGADBARIA	c	127.1	68.1	28.1	23.4	0	30.1	Dabhava	64	
DEVGADBARIA	c	307.6	0	0	1.2	0	0	Lakhana Gojiya	65	
DEVGADBARIA	c	9.8	0.1	220.8	27.9	0	0	Tokarva	66	
DEVGADBARIA	c	150.7	0	0	11	0	0	Dungarpur (To)	67	
DEVGADBARIA	c	183.8	0	0	0.2	0	75.7	Nan Salai	68	
DEVGADBARIA	c	180	0	43	19	0	0	Chari	69	
LIMKHEDA	c	1200.3	0	0	28.9	0	24.6	Khalta Garabdi	70	
DOHAD	c	197.8	0	0	17.8	0	0	Moti Malu	71	
DOHAD	c	0	0	0	42.9	0	0	Vasiya Dungari	72	
DOHAD	c	0	0	137	11	0	0	Dhanarpatiya	73	
DOHAD	c	140.1	0	0	0	0	5	Gangardi Faliya	74	
DOHAD	c	320.3	0	20.2	42.2	0	0	Kakad Khila	75	
DOHAD	c	156.7	0	32.2	0	0	0	Mandor	76	
DOHAD	c	591.4	0	1	0	0	0.5	Kanseta	77	
DOHAD	c	886.2	0	60.1	0.3	0	0	Bhanpur (Kakadkhila)	78	
DEVGADBARIA	c	560	0	5.5	28.7	0	33.6	Bhindol	79	
DEVGADBARIA	c	461.9	1.8	0	179.1	0	9.5	Kanjeta	80	
DEVGADBARIA	c	663	0	50.8	46	0	9	Limdi Medhari	81	
DEVGADBARIA	c	56.7	0	0	7.4	0	0	Pipariya (To)	82	
DEVGADBARIA	c	114.1	37.8	0	22.6	0	0	Gadvel	83	
DEVGADBARIA	c	0	36.1	22.1	0.7	0	8.9	Andarpura	84	
DEVGADBARIA	c	382.4	0	64.4	26	0	0	Gumli (Dho)	85	
DEVGADBARIA	c	387	0	0	0	0	0	Udhal Mahuda	86	
DEVGADBARIA	c	1253.6	0	1.5	0	0	0	Pipargota	87	
LIMKHEDA	c	617.2	0	0	0	0	0	Panam	88	
DEVGADBARIA	c	704.7	0	1.2	14.5	0	0	Alindra	89	
DEVGADBARIA	c	381.8	0.1	0	6.4	0	0	Bhuvera	90	
0	0	19875	924.1	2559.7	1987.1	123.1	757.1			
0	0	81128.2	5647.9	24076.6	13611.9	2616.7	8670			

**Census of India 2011- Village Directory
Amenities and Land use (As in 2009)**

Land Use													Name of three most important commodities manufactured		
Sr. No.	Name Village	Area under different types of land use (in hectares rounded up to one decimal place)					Area irrigated by source (in hectare).					First		Second	Third
		Fallow Lands Other Than Current Fallows	Current Fallows	Net Area Sown	Total Irrigated Land Area	Total Un-irrigated Land Area	Canals (C)	Wells/Tube-Wells (W/TW)	Tanks/Lakes (T/L)	Water Falls (WF)	Others (O)				
1	2	110	111	112	113	114	115	116	117	118	119	120	121	122	
63	Taramkach	85.6	28.6	233.4	0	233.4	0	0	0	0	0				
64	Dabhava	66.1	0	52.6	0	52.6	0	0	0	0	0				
65	Lakhana Gojiya	0	55.4	350	0	350	0	0	0	0	0				
66	Tokarva	0	21.2	103.8	0	103.8	0	0	0	0	0				
67	Dungarpur (To)	0	96.4	157	25	132	0	25	0	0	0				
68	Nan Salai	0	47.9	110.5	0	110.5	0	0	0	0	0				
69	Chari	0	0	132.8	0	132.8	0	0	0	0	0				
70	Khalta Garabdi	0	117.1	260.2	0	260.2	0	0	0	0	0				
71	Moti Malu	0	4.9	101	14	87	0	14	0	0	0				
72	Vasiya Dungari	0	69.3	135	0	135	0	0	0	0	0				
73	Dhanarpatiya	0	0	104.7	0	104.7	0	0	0	0	0				
74	Gangardi Faliya	0	157.5	218.1	8	210	0	8	0	0	0				
75	Kakad Khila	0	0	283.9	53.5	230.4	10	15	28.5	0	0				
76	Mandor	0	0	370.1	10.6	359.5	0	10.6	0	0	0				
77	Kanseta	0	0	93.8	3.4	90.4	0	3.4	0	0	0				
78	Bhanpur (Kakadkhila)	0	0	241.6	35	206.6	0	35	0	0	0				
79	Bhindol	4	88.8	226.8	10.4	216.4	0	0	10.4	0	0				
80	Kanjeta	9.8	10.6	236.1	45	191.1	0	45	0	0	0				
81	Limdi Medhari	0	0	344	144	200	0	100	44	0	0				
82	Pipariya (To)	0	8.4	150	0	150	0	0	0	0	0				
83	Gadvel	0	0	63.2	13.2	50	0	13.2	0	0	0				
84	Andarpura	0	0	83.5	0	83.5	0	0	0	0	0				
85	Gumli (Dho)	0	0	147	0	147	0	0	0	0	0				
86	Udhal Mahuda	0	13.5	7	0	7	0	0	0	0	0				
87	Pipargota	0	0	23.9	0	23.9	0	0	0	0	0				
88	Panam	0	0	543	0	543	0	0	0	0	0				
89	Alindra	0	0	67.6	0	67.6	0	0	0	0	0				
90	Bhuvera	0.8	1.1	67.3	0	67.3	0	0	0	0	0				
Block Total :		191.8	1648.4	18571.8	3341	15230.7	382.1	2189	701.9	25.1					
District Total :		8205.3	7397.1	206499	32352	174146.5	5248	21137	3395	95.1					

(e) Appendices to Village Directory

APPENDIX I - VILLAGE DIRECTORY

SUMMARY SHOWING TOTAL NUMBER OF VILLAGES HAVING EDUCATIONAL, MEDICAL AND OTHER AMENITIES - C.D. BLOCK LEVEL

Sr. No.	Name of C.D. Block	Total Number of Inhabited Villages In The C.D. Block	Total Population of C.D. Block	Villages Having Educational Institutions					
				Pre-Primary School	Primary School	Middle School	Secondary School	Senior Secondary School (SS)	Degree College of Arts Science & Commerce
1	2	3	4	5	6	7	8	9	10
1	0169-Fatepura	96	238116	0	92	0	23	4	0
2	0170-Jhalod	149	437105	1	149	0	49	15	0
3	0171-Limkheda	151	302345	0	150	0	43	24	2
4	0172-Dohad	85	350342	0	85	0	26	6	0
5	0173-Garbada	34	198879	0	34	0	13	5	0
6	0174-Devgadbaria	86	228305	0	86	0	36	10	0
7	0175-Dhanpur	90	180369	0	89	0	14	6	0
Total		691	1935461	1	685	0	204	70	2

Note: There is no concept of Middle School in Gujarat.

Sr. No.	Name of C.D. Block	Villages Having Medical Institutions							
		Community Health Centre	Primary Health Centre	Primary Health Sub Centre	Maternity and Child Welfare Center	T.B. Clinic	Hospital-Allopathic	Hospital-Alternative Medicine	Dispensary
1	2	20	21	22	23	24	25	26	27
1	0169-Fatepura	1	8	40	0	0	0	0	0
2	0170-Jhalod	2	13	69	15	13	0	1	0
3	0171-Limkheda	1	10	51	0	0	0	0	0
4	0172-Dohad	1	10	42	0	0	0	0	0
5	0173-Garbada	1	7	34	1	1	1	0	0
6	0174-Devgadbaria	1	12	86	0	0	0	0	0
7	0175-Dhanpur	1	6	32	7	6	0	0	0
Total		8	66	354	23	20	1	1	0

APPENDIX I - VILLAGE DIRECTORY

SUMMARY SHOWING TOTAL NUMBER OF VILLAGES HAVING EDUCATIONAL, MEDICAL AND OTHER AMENITIES - C.D. BLOCK LEVEL

Villages Having Educational Institutions (Contd.)									
Degree College of Engineering	Medical College	Management Institute	Polytechnic	Vocational Training School /ITI	Non- Formal Training Centre	Special School For Disabled	Others (Specify)	No Educational Facility	Sr. No.
11	12	13	14	15	16	17	18	19	1
0	0	0	0	1	0	0	0	4	1
0	0	0	0	0	0	0	0	0	2
0	0	0	0	1	0	0	0	1	3
0	0	0	0	0	0	0	0	0	4
0	0	0	0	1	0	0	0	0	5
0	0	0	0	3	0	0	0	0	6
0	0	0	0	1	0	0	0	1	7
0	0	0	0	7	0	0	0	6	

Villages Having Medical Institutions (Contd.) ...								
Veterinary Hospital	Mobile Health Clinic	Family Welfare Centre	Medical Practitioner (With MBBS Degree)	Medical Practitioner (With Other Degree)	Medicine Shop	Others	No Medical Facility	Sr. No.
28	29	30	31	32	33	34	35	1
4	1	0	1	1	1	0	56	1
2	1	0	0	0	2	0	80	2
1	0	0	1	4	3	0	99	3
1	1	0	0	7	4	0	43	4
1	0	0	2	4	2	0	0	5
2	0	0	1	6	1	0	0	6
2	4	0	0	0	1	0	58	7
13	7	0	5	22	14	0	336	

APPENDIX I - VILLAGE DIRECTORY

SUMMARY SHOWING TOTAL NUMBER OF VILLAGES HAVING EDUCATIONAL, MEDICAL AND OTHER AMENITIES - C.D. BLOCK LEVEL

Sr. No.	Name of C.D. Block	Villages Having Drinking Water								No Drinking Water Facility
		Tap Water (Treated/Untreated)	Well Water (Covered/Uncovered Well)	Hand Pump	TubeWell/BoreWell	Spring	River/Canal	Tank/Pond/Lake	Others	
1	2	36	37	38	39	40	41	42	43	44
1	0169-Fatepura	21	90	96	24	2	27	22	0	0
2	0170-Jhalod	149	143	145	44	8	76	65	0	0
3	0171-Limkheda	18	149	151	80	5	73	42	0	0
4	0172-Dohad	84	77	79	29	4	25	49	0	0
5	0173-Garbada	17	34	34	11	12	28	23	0	0
6	0174-Devgadbaria	36	83	86	35	5	17	30	0	0
7	0175-Dhanpur	17	86	80	26	12	23	25	0	0
Total		342	662	671	249	48	269	256	0	0

Sr. No.	Name of C.D. Block	Villages Having Transport					Banks		Agricultural Credit Societies
		Railway Station	Auto/Modified Autos	Taxi & Vans	Tractors	Navigable Water Ways (River/Canal/Sea Ferry Service)	Commercial & Co-Operative	ATM	
1	2	54	55	56	57	58	59	60	61
1	0169-Fatepura	0	12	22	54	0	4	0	4
2	0170-Jhalod	0	20	30	91	0	4	1	21
3	0171-Limkheda	2	79	69	147	0	7	0	6
4	0172-Dohad	3	27	20	51	0	6	0	17
5	0173-Garbada	0	13	12	27	0	4	0	2
6	0174-Devgadbaria	1	15	4	76	0	2	1	11
7	0175-Dhanpur	0	20	19	65	0	2	0	6
Total		6	186	176	511	0	29	2	67

APPENDIX I - VILLAGE DIRECTORY

SUMMARY SHOWING TOTAL NUMBER OF VILLAGES HAVING EDUCATIONAL, MEDICAL AND OTHER AMENITIES - C.D. BLOCK LEVEL

Villages Having Post & Telegraph							Villages Having Transport		Sr. No.
Post Office	Sub Post Office	Post & Telegraph Office	Phone (Land Lines)	Public Call Office	Mobile Phone Coverage	Internet Cafes/ Common Service Centre	Village Roads- Pucca Road	Bus Service (Public/ Private)	
45	46	47	48	49	50	51	52	53	1
2	21	0	95	24	96	74	94	96	1
2	53	0	97	36	149	97	148	148	2
1	37	0	121	93	151	149	151	140	3
1	31	0	85	48	85	81	84	84	4
2	17	0	29	6	34	34	33	34	5
1	25	0	80	24	86	69	83	83	6
1	19	0	75	53	90	68	86	83	7
10	203	0	582	284	691	572	679	668	

Villages Having Recreation Facility				Miscellaneous				Villages Having Power Supply		Sr. No.
Cinema / Video Halls	Public Library	Public Reading Rooms	Availability of News Paper	Public Distribution System (PDS) Shop	Weekly Haat	Assembly Polling Station	Birth & Death Registration Office	Available	Not Available	
62	63	64	65	66	67	68	69	70	71	1
0	4	3	96	56	4	96	93	96	0	1
0	81	1	147	92	1	139	105	149	0	2
0	0	0	129	73	0	151	150	151	0	3
0	0	2	83	77	2	85	81	85	0	4
0	8	0	6	33	3	34	33	34	0	5
0	2	1	86	64	1	86	86	86	0	6
0	0	3	40	46	2	90	89	90	0	7
0	95	10	587	441	13	681	637	691	0	

APPENDIX IA - VILLAGE DIRECTORY

VILLAGES BY NUMBER OF PRIMARY SCHOOLS

Sr. No.	Name of C.D. Block	Total Number of Inhabited Villages	Number of Primary Schools				
			None	One	Two	Three	Four +
1	2	3	4	5	6	7	8
1	0169-Fatepura	96	4	31	22	18	21
2	0170-Jhalod	149	0	71	39	15	24
3	0171-Limkheda	151	1	77	41	15	17
4	0172-Dohad	85	0	24	23	17	21
5	0173-Garbada	34	0	2	7	9	16
6	0174-Devgadbaria	86	0	29	23	18	16
7	0175-Dhanpur	90	1	38	19	21	11
Total		691	6	272	174	113	126

APPENDIX IB - VILLAGE DIRECTORY

VILLAGES BY PRIMARY, MIDDLE AND SECONDARY SCHOOLS

Sr. No.	Name of C.D. Block	Total Number of Inhabited Villages	Type of Educational Institutions Available			
			No School	At Least One Primary School and No Middle School	At Least One Primary School and One Middle School	At Least One Middle School and One Secondary School
1	2	3	4	5	6	7
1	0169-Fatepura	96	4	92	0	0
2	0170-Jhalod	149	0	149	0	0
3	0171-Limkheda	151	1	150	0	0
4	0172-Dohad	85	0	85	0	0
5	0173-Garbada	34	0	34	0	0
6	0174-Devgadbaria	86	0	86	0	0
7	0175-Dhanpur	90	1	89	0	0
Total		691	6	685	0	0

Note: There is no concept of Middle School in Gujarat.

APPENDIX IC - VILLAGE DIRECTORY

VILLAGES WITH DIFFERENT SOURCES OF DRINKING WATER FACILITIES AVAILABLE

Sr. No.	Name of C.D. Block	Number of Villages With Different Sources of Drinking Water Facilities Available				
		Only Tap (Treated/ Untreated)	Only Well (Covered / Uncovered)	Only Tube well /Bore well	Only Hand pump	More Than One Source Only From Tap, Well, Tube well, Hand Pump
1	2	3	4	5	6	7
1	0169-Fatepura	0	0	0	3	93
2	0170-Jhalod	0	0	0	0	149
3	0171-Limkheda	0	0	0	0	151
4	0172-Dohad	0	0	0	0	85
5	0173-Garbada	0	0	0	0	34
6	0174-Devgadbaria	0	0	0	1	85
7	0175-Dhanpur	1	8	0	2	79
Total		1	8	0	6	676

APPENDIX II- VILLAGE DIRECTORY

VILLAGES WITH 5000 AND ABOVE POPULATION WHICH DO NOT HAVE ONE OR MORE AMENITIES AVAILABLE

Sr. No.	Name of C.D. Block	Name of Village	Location Code Number	Population	Amenities Not Available (Indicate N.A. Where Amenity Not Available)	
					Senior Secondary School	College
1	2	3	4	5	6	7
1	0169-Fatepura	Dungar	518994	7218	N.A.	N.A.
2	0169-Fatepura	Salara	519002	8759	N.A.	N.A.
3	0169-Fatepura	Karodiya Purva Fatepura)	519003	5119	N.A.	N.A.
4	0169-Fatepura	Fatepura Alias Valunda	519004	6855	Available	N.A.
5	0169-Fatepura	Motirel (East)	519017	7120	N.A.	N.A.
6	0169-Fatepura	Vatli	519029	5098	N.A.	N.A.
7	0169-Fatepura	Ghughas	519032	7798	N.A.	N.A.
8	0169-Fatepura	Nindka (East)	519046	7081	N.A.	N.A.
9	0169-Fatepura	Mota Natava	519056	6001	N.A.	N.A.
10	0169-Fatepura	Sagdapada	519085	6734	N.A.	N.A.
11	0169-Fatepura	Margala	519086	8522	N.A.	N.A.
12	0170-Jhalod	Garadu	519088	10088	N.A.	N.A.
13	0170-Jhalod	Dhavadiya	519089	9928	N.A.	N.A.
14	0170-Jhalod	Mahudi	519095	5013	N.A.	N.A.
15	0170-Jhalod	Gamdi	519112	5357	N.A.	N.A.
16	0170-Jhalod	Jetpur	519117	5883	N.A.	N.A.
17	0170-Jhalod	Therka	519119	7253	N.A.	N.A.
18	0170-Jhalod	Vagela	519120	7521	N.A.	N.A.
19	0170-Jhalod	Kadval	519125	11015	Available	N.A.
20	0170-Jhalod	Hirola	519126	9040	N.A.	N.A.
21	0170-Jhalod	Karamba	519180	7552	N.A.	N.A.
22	0170-Jhalod	Sarmariya	519181	6030	N.A.	N.A.
23	0170-Jhalod	Chakaliya	519187	14557	Available	N.A.
24	0170-Jhalod	Pethapur	519188	6512	Available	N.A.
25	0170-Jhalod	Mudaheda	519189	5053	N.A.	N.A.
26	0170-Jhalod	Simaliya	519195	7962	N.A.	N.A.
27	0170-Jhalod	Kharvani	519196	5278	N.A.	N.A.
28	0170-Jhalod	Limdi	519198	18109	Available	N.A.
29	0170-Jhalod	Malvasi	519200	5727	N.A.	N.A.
30	0170-Jhalod	Karath	519211	15285	Available	N.A.
31	0170-Jhalod	Dungri	519215	6999	Available	N.A.
32	0170-Jhalod	Suthar Vasa	519219	7847	N.A.	N.A.
33	0170-Jhalod	Amba	519220	9440	N.A.	N.A.
34	0171-Limkheda	Methan	519238	7842	Available	N.A.
35	0171-Limkheda	Chaidiya	519373	5217	N.A.	N.A.
36	0171-Limkheda	Manlli	519379	5693	N.A.	N.A.
37	0171-Limkheda	Rai	519380	5815	Available	N.A.
38	0171-Limkheda	Chilakota	519388	12816	N.A.	N.A.
39	0172-Dohad	Chosala	519392	6911	N.A.	N.A.
40	0172-Dohad	Kharoda	519393	12254	N.A.	N.A.
41	0172-Dohad	Bhathiwada	519395	7394	N.A.	N.A.
42	0172-Dohad	Kharod	519397	6459	N.A.	N.A.
43	0172-Dohad	Rentiya	519398	5448	N.A.	N.A.
44	0172-Dohad	Borwani	519402	5574	N.A.	N.A.
45	0172-Dohad	Chhapri	519404	5580	N.A.	N.A.
46	0172-Dohad	Kherdi	519408	6463	Available	N.A.
47	0172-Dohad	Navagam	519411	6544	N.A.	N.A.
48	0172-Dohad	Muwalia	519429	6263	N.A.	N.A.

APPENDIX II- VILLAGE DIRECTORY

VILLAGES WITH 5000 AND ABOVE POPULATION WHICH DO NOT HAVE ONE OR MORE AMENITIES AVAILABLE

Sr. No.	Name of C.D. Block	Name of Village	Location Code Number	Population	Amenities Not Available (Indicate N.A. Where Amenity Not Available)	
					Senior Secondary School	College
1	2	3	4	5	6	7
49	0172-Dohad	Jalat	519434	9957	N.A.	N.A.
50	0172-Dohad	Moti Kharaj	519449	12581	N.A.	N.A.
51	0172-Dohad	Naghrala	519450	6950	Available	N.A.
52	0172-Dohad	Bavka	519452	9384	N.A.	N.A.
53	0172-Dohad	Vijagadh	519454	5515	N.A.	N.A.
54	0172-Dohad	Brahmkheda	519455	8766	N.A.	N.A.
55	0172-Dohad	Borkheda	519457	5420	N.A.	N.A.
56	0172-Dohad	Lilar	519458	5463	N.A.	N.A.
57	0172-Dohad	Chandwana	519460	5009	N.A.	N.A.
58	0172-Dohad	Kathla	519461	6265	N.A.	N.A.
59	0172-Dohad	Limdabara	519463	5773	N.A.	N.A.
60	0172-Dohad	Uchavaniya	519464	8963	N.A.	N.A.
61	0172-Dohad	Khangela	519466	13303	N.A.	N.A.
62	0172-Dohad	Dasla	519468	8620	N.A.	N.A.
63	0172-Dohad	Agawada	519474	10263	N.A.	N.A.
64	0173-Garbada	Matwa	519478	5506	N.A.	N.A.
65	0173-Garbada	Vajelav	519479	5077	N.A.	N.A.
66	0173-Garbada	Jesawada	519481	5116	Available	N.A.
67	0173-Garbada	Abhlod	519482	15969	Available	N.A.
68	0173-Garbada	Devdha	519484	6112	N.A.	N.A.
69	0173-Garbada	Nadhelav	519488	11837	N.A.	N.A.
70	0173-Garbada	Ambli	519490	5765	N.A.	N.A.
71	0173-Garbada	Chharchhoda	519491	6065	N.A.	N.A.
72	0173-Garbada	Bhe	519492	8421	N.A.	N.A.
73	0173-Garbada	Patiya	519493	7586	N.A.	N.A.
74	0173-Garbada	Tunki Vaju	519497	6642	N.A.	N.A.
75	0173-Garbada	Simaliya Bujarg	519499	5734	N.A.	N.A.
76	0173-Garbada	Boriyala	519500	7944	N.A.	N.A.
77	0173-Garbada	Gangarda	519501	5433	N.A.	N.A.
78	0173-Garbada	Garbada	519505	22691	Available	N.A.
79	0173-Garbada	Zari Bujarg	519511	14329	N.A.	N.A.
80	0174-Devgadbaria	Saliya	519513	5638	N.A.	N.A.
81	0174-Devgadbaria	Guna	519514	6236	N.A.	N.A.
82	0174-Devgadbaria	Toyani	519515	5323	N.A.	N.A.
83	0174-Devgadbaria	Bhathwada	519519	5697	Available	N.A.
84	0174-Devgadbaria	Piplod	519521	10304	Available	N.A.
85	0174-Devgadbaria	Antela	519531	7863	N.A.	N.A.
86	0174-Devgadbaria	Ruvabari	519532	6176	N.A.	N.A.
87	0174-Devgadbaria	Dangariya	519533	5327	N.A.	N.A.
88	0174-Devgadbaria	Moti Khajuri	519540	5437	Available	N.A.
89	0174-Devgadbaria	Sevaniya	519583	7609	Available	N.A.
90	0175-Dhanpur	Agasvani	519607	5255	N.A.	N.A.
91	0175-Dhanpur	Bhorva	519613	6778	N.A.	N.A.
92	0175-Dhanpur	Sajoi	519614	5503	N.A.	N.A.
93	0175-Dhanpur	Pav	519625	5351	N.A.	N.A.
94	0175-Dhanpur	Navanagar	519645	5256	N.A.	N.A.

APPENDIX II- VILLAGE DIRECTORY

VILLAGES WITH 5000 AND ABOVE POPULATION WHICH DO NOT HAVE ONE OR MORE AMENITIES AVAILABLE

Sr. No.	Name of C.D. Block	Name of Village	Location Code Number	Amenities Not Available (Indicate N.A. Where Amenity Not Available)				
				Primary Health Sub Centre	Tap Drinking Water	Bus Facility	Approach by Pucca Road	Banks
1	2	3	4	8	9	10	11	12
1	0169-Fatepura	Dungar	518994	Available	N.A.	Available	Available	N.A.
2	0169-Fatepura	Salara	519002	Available	N.A.	Available	Available	N.A.
3	0169-Fatepura	Karodiya Purva Fatepura)	519003	Available	Available	Available	Available	N.A.
4	0169-Fatepura	Fatepura Alias Valunda	519004	Available	Available	Available	Available	Available
5	0169-Fatepura	Motirel (East)	519017	Available	N.A.	Available	Available	N.A.
6	0169-Fatepura	Vatli	519029	Available	N.A.	Available	Available	N.A.
7	0169-Fatepura	Ghughas	519032	Available	N.A.	Available	Available	N.A.
8	0169-Fatepura	Nindka (East)	519046	Available	Available	Available	Available	N.A.
9	0169-Fatepura	Mota Natava	519056	Available	N.A.	Available	Available	N.A.
10	0169-Fatepura	Sagdapada	519085	Available	N.A.	Available	Available	N.A.
11	0169-Fatepura	Margala	519086	Available	N.A.	Available	Available	N.A.
12	0170-Jhalod	Garadu	519088	Available	Available	Available	Available	N.A.
13	0170-Jhalod	Dhavadiya	519089	Available	Available	Available	Available	N.A.
14	0170-Jhalod	Mahudi	519095	Available	Available	Available	Available	N.A.
15	0170-Jhalod	Gamdi	519112	Available	Available	Available	Available	N.A.
16	0170-Jhalod	Jetpur	519117	Available	Available	Available	Available	N.A.
17	0170-Jhalod	Therka	519119	Available	Available	Available	Available	N.A.
18	0170-Jhalod	Vagela	519120	Available	Available	Available	Available	N.A.
19	0170-Jhalod	Kadval	519125	Available	Available	Available	Available	N.A.
20	0170-Jhalod	Hirola	519126	Available	Available	Available	Available	N.A.
21	0170-Jhalod	Karamba	519180	Available	Available	Available	Available	N.A.
22	0170-Jhalod	Sarmariya	519181	Available	Available	Available	Available	N.A.
23	0170-Jhalod	Chakaliya	519187	Available	Available	Available	Available	N.A.
24	0170-Jhalod	Pethapur	519188	Available	Available	Available	Available	Available
25	0170-Jhalod	Mudaheda	519189	Available	Available	Available	Available	N.A.
26	0170-Jhalod	Simaliya	519195	Available	Available	Available	Available	N.A.
27	0170-Jhalod	Kharvani	519196	N.A.	Available	Available	Available	N.A.
28	0170-Jhalod	Limdi	519198	Available	Available	Available	Available	Available
29	0170-Jhalod	Malvasi	519200	Available	Available	Available	Available	N.A.
30	0170-Jhalod	Karath	519211	Available	Available	Available	Available	N.A.
31	0170-Jhalod	Dungri	519215	Available	Available	Available	Available	N.A.
32	0170-Jhalod	Suthar Vasa	519219	Available	Available	Available	Available	N.A.
33	0170-Jhalod	Amba	519220	Available	Available	Available	Available	N.A.
34	0171-Limkheda	Methan	519238	Available	N.A.	Available	Available	N.A.
35	0171-Limkheda	Chaidiya	519373	Available	N.A.	Available	Available	N.A.
36	0171-Limkheda	Manli	519379	Available	Available	Available	Available	N.A.
37	0171-Limkheda	Rai	519380	Available	Available	Available	Available	N.A.
38	0171-Limkheda	Chilakota	519388	Available	N.A.	Available	Available	N.A.
39	0172-Dohad	Chosala	519392	Available	Available	Available	Available	N.A.
40	0172-Dohad	Kharoda	519393	Available	Available	Available	Available	N.A.
41	0172-Dohad	Bhathiwada	519395	Available	Available	Available	Available	N.A.
42	0172-Dohad	Kharod	519397	N.A.	Available	Available	Available	N.A.
43	0172-Dohad	Rentiya	519398	Available	Available	Available	Available	N.A.
44	0172-Dohad	Borwani	519402	Available	Available	Available	Available	N.A.
45	0172-Dohad	Chhapri	519404	Available	Available	Available	Available	N.A.
46	0172-Dohad	Kherdi	519408	Available	Available	Available	Available	Available
47	0172-Dohad	Navagam	519411	Available	Available	Available	Available	N.A.
48	0172-Dohad	Muwalia	519429	Available	Available	Available	Available	N.A.
49	0172-Dohad	Jalat	519434	Available	Available	Available	Available	N.A.
50	0172-Dohad	Moti Kharaj	519449	Available	Available	Available	Available	N.A.
51	0172-Dohad	Naghrala	519450	Available	Available	Available	Available	N.A.

APPENDIX II- VILLAGE DIRECTORY

VILLAGES WITH 5000 AND ABOVE POPULATION WHICH DO NOT HAVE ONE OR MORE AMENITIES AVAILABLE

Sr. No.	Name of C.D. Block	Name of Village	Location Code Number	Amenities Not Available (Indicate N.A. Where Amenity Not Available)				
				Primary Health Sub Centre	Tap Drinking Water	Bus Facility	Approach by Pucca Road	Banks
1	2	3	4	8	9	10	11	12
52	0172-Dohad	Bavka	519452	Available		Available	Available	N.A.
53	0172-Dohad	Vijagadh	519454	Available	Available	Available	Available	N.A.
54	0172-Dohad	Brahmkheda	519455	N.A.	Available	Available	Available	N.A.
55	0172-Dohad	Borkheda	519457	N.A.	Available	Available	Available	N.A.
56	0172-Dohad	Lilar	519458	Available	Available	Available	Available	N.A.
57	0172-Dohad	Chandwana	519460	Available	Available	Available	Available	Available
58	0172-Dohad	Kathla	519461	Available	Available	Available	Available	N.A.
59	0172-Dohad	Limdabara	519463	Available	Available	Available	Available	N.A.
60	0172-Dohad	Uchavaniya	519464	Available	Available	Available	Available	N.A.
61	0172-Dohad	Khangela	519466	Available	Available	Available	Available	N.A.
62	0172-Dohad	Dasla	519468	Available	Available	Available	Available	N.A.
63	0172-Dohad	Agawada	519474	Available	Available	Available	Available	N.A.
64	0173-Garbada	Matwa	519478	Available	N.A.	Available	Available	N.A.
65	0173-Garbada	Vajelav	519479	Available	N.A.	Available	Available	N.A.
66	0173-Garbada	Jesawada	519481	Available	Available	Available	Available	Available
67	0173-Garbada	Abhlod	519482	Available	Available	Available	Available	Available
68	0173-Garbada	Devdha	519484	Available	N.A.	Available	Available	N.A.
69	0173-Garbada	Nadhelav	519488	Available	Available	Available	Available	N.A.
70	0173-Garbada	Ambli	519490	Available	N.A.	Available	Available	N.A.
71	0173-Garbada	Chharchhoda	519491	Available	Available	Available	Available	N.A.
72	0173-Garbada	Bhe	519492	Available	Available	Available	Available	N.A.
73	0173-Garbada	Patiya	519493	Available	Available	Available	Available	N.A.
74	0173-Garbada	Tunki Vaju	519497	Available	Available	Available	Available	N.A.
75	0173-Garbada	Simaliya Bujarg	519499	Available	N.A.	Available	Available	N.A.
76	0173-Garbada	Boriyala	519500	Available	Available	Available	Available	N.A.
77	0173-Garbada	Gangarda	519501	Available	N.A.	Available	Available	N.A.
78	0173-Garbada	Garbada	519505	Available	Available	Available	Available	Available
79	0173-Garbada	Zari Bujarg	519511	Available	N.A.	Available	Available	N.A.
80	0174-Devgadbaria	Saliya	519513	Available	Available	Available	Available	N.A.
81	0174-Devgadbaria	Guna	519514	Available	Available	Available	Available	N.A.
82	0174-Devgadbaria	Toyani	519515	Available	Available	Available	Available	N.A.
83	0174-Devgadbaria	Bhathwada	519519	Available	Available	Available	Available	N.A.
84	0174-Devgadbaria	Piplod	519521	Available	Available	Available	Available	Available
85	0174-Devgadbaria	Antela	519531	Available	Available	Available	Available	N.A.
86	0174-Devgadbaria	Ruvabari	519532	Available	Available	Available	Available	N.A.
87	0174-Devgadbaria	Dangariya	519533	Available	Available	Available	Available	N.A.
88	0174-Devgadbaria	Moti Khajuri	519540	Available	N.A.	Available	Available	N.A.
89	0174-Devgadbaria	Sevaniya	519583	Available	Available	Available	Available	N.A.
90	0175-Dhanpur	Agasvani	519607	Available	N.A.	Available	Available	N.A.
91	0175-Dhanpur	Bhorva	519613	Available	Available	Available	Available	N.A.
92	0175-Dhanpur	Sajoi	519614	N.A.	Available	Available	Available	N.A.
93	0175-Dhanpur	Pav	519625	Available	Available	Available	Available	N.A.
94	0175-Dhanpur	Navanagar	519645	Available	N.A.	Available	Available	N.A.

APPENDIX III - VILLAGE DIRECTORY
LAND UTILISATION DATA IN RESPECT OF CENSUS TOWNS

Sr. No	Name of Census Towns and C.D. Block within Bracket	Total Area	Forests	Area under Non-agricultural Uses	Barren and Un-cultivable land	Permanent Pastures and Other Grazing Lands	Land Under miscellaneous Tree Crops etc.	Cultivable Waste Land	Fallow Lands other than Current Fallows	Current Fallows	Net Area Shown	Total Irrigated Land Area	Total Un-irrigated Land Area
1	2	3	4	5	6	7	8	9	10	11	12	13	14
1	Sanjeli (CT)	303.50	0.00	3.50	0.00	0.00	0.00	71.00	0.00	0.00	229.00	171.00	58.00
2	Limkheda (CT)	241.43	88.33	1.72	0.00	11.76	0.00	0.00	0.00	5.26	134.36	84.00	50.35
3	Freelandgunj (CT)	274.00	0.00	274.00	0.00	0.00	0.00	0.00	0.00	0.00	0.00	0.00	0.00

APPENDIX-IV - VILLAGE DIRECTORY

C.D. BLOCK WISE LIST OF INHABITED VILLAGES WHERE NO AMENITY OTHER THAN DRINKING WATER FACILITY IS AVAILABLE

Sr. No.	Name of CD Block	Location Code Number	Name of Village
1	2	3	4

----- NIL -----

APPENDIX V- VILLAGE DIRECTORY

SUMMARY SHOWING NUMBER OF VILLAGES NOT HAVING SCHEDULED CASTES POPULATION

Sr. No.	Name of C.D. Block	Total Villages	Uninhabited Villages	Inhabited Villages	Number of Inhabited Villages Having No Scheduled Castes Population
1	2	3	4	5	6
1	0169-Fatepura	96	0	96	61
2	0170-Jhalod	149	0	149	90
3	0171-Limkheda	151	0	151	84
4	0172-Dohad	86	1	85	50
5	0173-Garbada	34	0	34	15
6	0174-Devgadbaria	86	0	86	18
7	0175-Dhanpur	90	0	90	60
	Total	692	1	691	378

APPENDIX VI - VILLAGE DIRECTORY

SUMMARY SHOWING NUMBER OF VILLAGES NOT HAVING SCHEDULED TRIBES POPULATION

Sr. No.	Name of C.D. Block	Total Villages	Uninhabited Villages	Inhabited Villages	Number of Inhabited Villages Having No Scheduled Tribes Population
1	2	3	4	5	6
1	0169-Fatepura	96	0	96	0
2	0170-Jhalod	149	0	149	0
3	0171-Limkheda	151	0	151	6
4	0172-Dohad	86	1	85	0
5	0173-Garbada	34	0	34	0
6	0174-Devgadbaria	86	0	86	4
7	0175-Dhanpur	90	0	90	0
Total		692	1	691	10

APPENDIX VII - VILLAGE DIRECTORY

LIST OF VILLAGES ACCORDING TO THE PROPORTION OF THE SCHEDULED CASTES TO THE TOTAL POPULATION BY RANGES

A - Scheduled Castes

Block: Fatepura (0169)

Range of Scheduled Castes Population (Percentages)	Location Code Number	Name of Village	Range of Scheduled Castes Population (Percentages)	Location Code Number	Name of Village
1	2	3	1	2	3
Nil				519010	Nani Charoli
	518992	Gadra		519011	Dungra
	518993	Zer		519012	Karmel
	518994	Dungar		519013	Mor Mahudi
	518996	Apatalai		519014	Moti Shero
	518997	Patvel		519015	Vavdi (East)
	518998	Jagola		519016	Valundi
	518999	Barsaleda		519019	Kupda
	519005	Chhalor		519021	Jatanana Muvada
	519006	Nava Talav		519023	Kumana Muvada
	519007	Vandariya (East)		519024	Ratanpur (Nes)
	519008	Jalai		519025	Nana Saranaiya
	519009	Moti Charoli		519027	Kankasiya

Range of Scheduled Castes Population (Percentages)	Location Code Number	Name of Village
1	2	3
	519028	Nanirel (East)
	519031	Bhichor
	519032	Ghughas
	519033	Inta
	519034	Dungrana Pani
	519035	Dhadhela
	519036	Fategadhi
	519039	Pipliya
	519041	Bavani Hathod
	519044	Chikhali
	519047	Tadhigoli
	519049	Patisara
	519050	Bhitodi
	519051	Nani Bara
	519052	Moti Bara
	519053	Moti Dhadheli
	519055	Dablara
	519056	Mota Natava
	519057	Aspur
	519059	Nes Damorni
	519061	Khakhariya
	519062	Bachkariya (East)
	519064	Ghani Khunt
	519065	Mota Borida
	519066	Manawala Borida
	519067	Nana Borida
	519069	Ghata Vadiya (East)
	519072	Makwana Na Varuna
	519076	Pati
	519079	Khatarpur Na Muvada
	519080	Jhab (East)
	519081	Kundla
	519082	Patadiya
	519083	Hingla
	519084	Kanthagar
	519085	Sagdapada

Range of Scheduled Castes Population (Percentages)	Location Code Number	Name of Village
1	2	3
Less than 5	518995	Navagam
	519000	Piplara
	519002	Salara
	519017	Motirel (East)
	519018	Limadiya
	519020	Moti Nandukan
	519022	Nani Nandukan
	519026	Bariyani Hathod
	519029	Vatli
	519030	Vangad
	519037	Madhva
	519038	Vaghvadla
	519040	Bhat Muvadi
	519043	Gava Dungra
	519045	Sarsawa (East)
	519046	Nindka (East)
	519048	Vansiya Kui
	519054	Nani Dhadheli
	519058	Rupakheda
	519060	Padaliya
	519063	Raval Na Varuna
	519068	Kaliya (Lakhanpur)
	519070	Lakhanpur
	519071	Hadmat
	519073	Sukhsar
	519074	Bhojela
	519075	Hindoliya
	519078	Vankaner
	519086	Margala
	519087	Javesi
5 - 10	519001	Vadvas
	519003	Karodiya Purva Fatepura)
	519004	Fatepura Alias Valunda
11 - 20	519042	Balaiya
	519077	Affava

Block: Jhalod (0170)

Range of Scheduled Castes Population (Percentages)	Location Code Number	Name of Village
1	2	3
Nil		
	519089	Dhavadiya
	519090	Bambela
	519091	Rajadiya
	519092	Kheda
	519093	Amba Jharan
	519094	Thunthi Kankasiya
	519095	Mahudi
	519096	Chhasiya
	519098	Maghanisar
	519099	Hadmat Khunta
	519101	Anvarpura
	519102	Sitavatli
	519103	Rajpur
	519104	Velpura
	519105	Kaliya Talav
	519106	Mun Khosla
	519107	Shankarpura
	519109	Timachi
	519110	Rampura
	519111	Raypura
	519115	Devjini Sarasvani
	519116	Kaljini Sarsavani
	519117	Jetpur
	519118	Melaniya
	519121	Ghodiya
	519122	Khakhariya
	519124	Bajarvada
	519126	Hirola
	519127	Kunda
	519129	Dhamena
	519130	Jaror
	519131	Bodiya Bhint
	519132	Dhavdi Faliya
	519134	Vansiya
	519138	Trakda Mahudina Muvada
	519140	Trakda Mahudi
	519141	Jitpura

Range of Scheduled Castes Population (Percentages)	Location Code Number	Name of Village
1	2	3
	519142	Valunda
	519143	Kanji Khedi
	519144	Vaniya Ghanti
	519146	Bhaman
	519147	Moli
	519148	Itadi
	519149	Govinda Talai
	519150	Thala (Sanjeli)
	519151	Kota
	519152	Kadvana Pad
	519153	Doka Talavdi
	519154	Jasuni
	519155	Galana Pad
	519156	Nenki
	519157	Zusa
	519158	Dhedhiyano Nalo
	519160	Patela
	519161	Doki
	519162	Tisana Muvada
	519164	Nariyani Muvadi
	519165	Lunjana Muvada
	519166	Chandana Muvada
	519167	Kavdana Muvada
	519168	Kalyanpura
	519170	Bachkariya
	519173	Gasali
	519174	Nana Kaliya
	519175	Mota Kaliya
	519177	Bhanpur
	519179	Boda Dungar
	519183	Sampoi
	519184	Tandi
	519190	Lilva Pokar
	519191	Raniyar Inami
	519193	Nime Varod
	519194	Kuni
	519195	Simaliya
	519197	Vankol
	519200	Malvasi

Range of Scheduled Castes Population (Percentages)	Location Code Number	Name of Village
1	2	3
	519201	Piplet
	519202	Kankara Kuva
	519203	Kachaldhara
	519204	Chatka
	519206	Kotda
	519207	Sabli
	519210	Rupakheda
	519212	Nani Handi
	519216	Thala (Limdi)
	519223	Dageriya
	519227	Kaligam (Inami)
	519229	Dhara Dungar
	519230	Tadhagola
	519236	Chhayan
Less than 5		
	519088	Garadu
	519097	Ghensva
	519100	Kharsana
	519112	Gamdi
	519113	Jafarpura
	519114	Chitrodiya
	519119	Therka
	519120	Vagela
	519123	Nansalai
	519125	Kadval
	519128	Dhalsimal
	519135	Dungra
	519136	Anika
	519137	Lavara
	519139	Sarori
	519145	Kakreli
	519159	Dhedhiya
	519163	Chamariya
	519169	Pichhoda
	519171	Mandli
	519172	Pratappura
	519176	Bhamela
	519178	Garadiya

Range of Scheduled Castes Population (Percentages)	Location Code Number	Name of Village
1	2	3
	519180	Karamba
	519181	Sarmariya
	519182	Varod
	519185	Raniyar Kanbi
	519187	Chakaliya
	519188	Pethapur
	519189	Mudaheda
	519196	Kharvani
	519199	Lilva Deva
	519205	Dhola Khakhara
	519208	Raliyati Bhura
	519209	Parthampur
	519211	Karath
	519213	Pareva
	519214	Pipaliya
	519215	Dungri
	519217	Mundha
	519218	Golana
	519219	Suthar Vasa
	519220	Amba
	519221	Bilwani
	519222	Moti Handi
	519224	Vasti
	519225	Pavdi (Inami)
	519226	Mirakhedi
	519228	Kaligam (Gujar)
	519231	Dantiya
	519232	Raliati Gujjar
	519233	Gultora
	519234	Tatariya
	519235	Sharda
5 - 10		
	519108	Fulpura
	519133	Chakisana
	519192	Lilva Thakor
	519198	Limdi
11 - 20		
	519186	Paniya

Block: Limkheda (0171)

Range of Scheduled Castes Population (Percentages)	Location Code Number	Name of Village
1	2	3

Nil

519240	Surpur (Randhikpur)
519242	Rathodna Dungarpur
519243	Bhutkhedi
519244	Nani Sanjeli
519245	Panta
519246	Navipuri
519247	Chachakpur
519250	Handi
519251	Nana Ambaliya
519252	Bhanpur (Randhikpur)
519253	Sakariya
519255	Mander
519258	Borgota
519260	Dasa
519262	Baroda
519263	Anoppura
519265	Karmadi
519266	Jamri
519267	Vadapipla
519268	Kelkuva
519269	Palla
519272	Aroda
519277	Jetpur (R)
519278	Kaliya Gota
519281	Kaliyarai
519283	Dhamanbari
519284	Khudra
519286	Hirapur
519288	Zaliya Pada
519289	Sangiya
519290	Munavani
519293	Juna Vadiya
519294	Bara
519295	Padaliya
519296	Nani Vav
519299	Ranipura
519300	Panivela
519303	Zarola (Randhikpur)

Range of Scheduled Castes Population (Percentages)	Location Code Number	Name of Village
1	2	3

519304	Dhabudi
519305	Humadpur
519307	Moti Vav
519310	Fatepura
519313	Dungara
519315	Shasta
519316	Kothara
519320	Kumpur
519324	Pipli
519326	Atarsumba
519327	Bhimpura
519329	Moti Vasvani
519330	Nani Vasvani
519331	Piplapani
519332	Ninamani Vav
519333	Zarola (Du)
519334	Dhanpur (Du)
519335	Pada
519337	Umedpura
519339	Navagam
519343	Chopat Palli
519344	Motamal
519345	Nana Mal
519346	Goriya
519349	Chatki
519350	Mangal Mahudi
519352	Kakri Dungari
519353	Nana Hathidhara
519355	Mota Hathidhara
519356	Dantiya
519357	Dabhada
519358	Valundi
519359	Polisimal
519361	Kamboi
519362	Tunta Ghati
519363	Khirkhai
519371	Devdhi
519372	Parmarna Kharkhariya
519373	Chaidiya

Range of Scheduled Castes Population (Percentages)	Location Code Number	Name of Village
1	2	3
Less than 5	519374	Vislanga
	519375	Padola
	519376	Ninamana Khakhariya
	519383	Patwan
	519384	Timba
	519385	Ghuntiya
	519386	Jada Kheriya
	519238	Methan
	519239	Mota Ambaliya
	519241	Parmarna Dungarpur
	519248	Tarmi
	519249	Agara (Randhikpur)
	519254	Malekpur
	519256	Chhapri
	519257	Randhikpur
	519259	Chunddi
	519264	Sudiya
	519270	Matana Palla
	519271	Pisoi
	519273	Khunta
	519274	Vala Gota
	519275	Toyani
	519279	Katarani Palli
	519280	Choki
	519285	Chhaparvad
	519287	Fofan
	519291	Singapur
	519292	Fulpari
	519297	Bhilpaniya
	519298	Pahad
	519301	Vaghnala
	519308	Sati Faliya
519309	Dakara	
519311	Nava Vadiya	
519312	Zerjitgadh	
519317	Kesharpura	
519318	Patangadi	
519319	Limbodar	
519322	Lukhawada	

Range of Scheduled Castes Population (Percentages)	Location Code Number	Name of Village	
1	2	3	
5 - 10	519328	Hathiyavan	
	519336	Dudhiyadhara	
	519338	Jamadra	
	519340	Vadela	
	519341	Nani Bandibar	
	519347	Patdi	
	519348	Khadada (Umariya)	
	519351	Dhadhela	
	519354	Degawada	
	519360	Usra	
	519364	Vateda	
	519366	Pania	
	519367	Pratappura	
	519368	Parpata	
	519369	Andhari	
	519377	Agara (U)	
	519378	Kunlli	
	519379	Manlli	
	519381	Bar	
	519382	Ambava	
	519387	Katholiya	
	519388	Chilakota	
	11 - 20	519261	Singvad
		519276	Pipaliya
		519302	Barela
		519306	Vanjhariya
		519314	Gumni (Du)
		519321	Machhelai
		519323	Moti Bandibar
		519342	Jetpur (Du)
		519365	Palli
		519380	Rai
21 - 30	519282	Sarjumi	
	519370	Kundha	
	519325	Dudhiya	

Block: Dohad (0172)

Range of Scheduled Castes Population (Percentages)	Location Code Number	Name of Village	Range of Scheduled Castes Population (Percentages)	Location Code Number	Name of Village
1	2	3	1	2	3
Nil				519452	Bavka
	519390	Dungra		519456	Nani Kharaj
	519391	Doki		519457	Borkheda
	519396	Sakarda		519458	Lilar
	519397	Kharod		519462	Bandibar
	519398	Rentiya		519464	Uchavaniya
	519402	Borwani		519465	Vadbara
	519403	Khajuri		519467	Bhutodi
	519405	Usarvan (Part)		519471	Vankiya
	519409	Ranapur Bujarg		519472	Simaliya Khurd
	519412	Ravali Kheda		519473	Khapariya
	519413	Salapada		519474	Agawada
	519414	Zari Khurd	Less than 5		
	519417	Junapani		519392	Chosala
	519418	Tanachhiya		519393	Kharoda
	519421	Karamchandnu Khedun		519395	Bhathiwada
	519422	Kotda Khurd		519399	Khodva
	519425	Dungarpur		519400	Jekot
	519427	Kali Talai		519401	Rampura
	519428	Rozam		519406	Delsar
	519429	Muwalia		519407	Rajpur
	519431	Nimnalia		519408	Kherdi
	519432	Nasirpur		519410	Ranapur Khurd
	519433	Punsri		519411	Navagam
	519434	Jalat		519415	Tanda
	519435	Vanbhori		519416	Kotda Bujarg
	519436	Bhambhori		519419	Bordi Khurd
	519437	Tarvadia Himat		519420	Bordi Inami
	519438	Khut Kheda		519423	Dhamarda
	519439	Gundi Kheda		519424	Mandavav
	519441	Udar		519426	Ukardi
	519442	Kheng		519430	Rabdal
	519444	Timarda		519440	Himala
	519445	Itawa		519451	Gadoi
	519446	Tarvadiya Vaja		519453	Chandawada
	519447	Tarvadiya Bhau		519455	Brahmkheda
	519448	Gamla		519461	Kathla
	519449	Moti Kharaj		519463	Limdabara
	519450	Naghrala		519466	Khangela

Range of Scheduled Castes Population (Percentages)	Location Code Number	Name of Village
1	2	3
5 - 10	519468	Dasla
	519469	Nani Lachheli
	519470	Moti Lachheli
	519404	Chhapri
	519443	Rachharda

Range of Scheduled Castes Population (Percentages)	Location Code Number	Name of Village
1	2	3
11 - 20	519454	Vijagadh
	519459	Katwara
	519460	Chandwana
	519394	Chhayana

Block: Garbada (0173)

Range of Scheduled Castes Population (Percentages)	Location Code Number	Name of Village
1	2	3
Nil	519478	Matwa
	519483	Pandadi
	519485	Panchwada
	519486	Sahada
	519487	Tunki Anop
	519488	Nadhelav
	519489	Vadva
	519490	Ambli
	519491	Chharchhoda
	519495	Nandva
	519499	Simaliya Bujarg
	519504	Nimach
	519508	Minakyar
	519509	Bhutardi
519510	Patiya Zol	
Less than 5	519479	Vajelav
	519480	Nelsur

Range of Scheduled Castes Population (Percentages)	Location Code Number	Name of Village
1	2	3
5 - 10	519482	Abhlod
	519484	Devdha
	519492	Bhe
	519493	Patiya
	519494	Dadur
	519496	Bharsada
	519497	Tunki Vaju
	519498	Nalwai
	519501	Gangarda
	519502	Gulbar
11 - 20	519503	Jambua
	519505	Garbada
	519511	Zari Bujarg
11 - 20	519500	Boriyala
	519506	Gangardi
	519507	Chandla
11 - 20	519481	Jesawada

Block: Devgadbaria (0174)

Range of Scheduled Castes Population (Percentages)	Location Code Number	Name of Village	Range of Scheduled Castes Population (Percentages)	Location Code Number	Name of Village	
1	2	3	1	2	3	
Nil				519543	Sagarama	
		519541	Bhuval	519544	Kali Dungari	
		519545	Bhadbha	519549	Dukhali	
		519547	Mendra	519550	Nani Khajuri	
		519556	Bamroli Mavuda	519552	Zabiya	
		519559	Kakalpur	519553	Tidki	
		519574	Bhut Pagalan	519554	Juna Bariya	
		519575	Nani Magoi	519555	Bamroli	
		519576	Moti Magoi	519557	Singor	
		519578	Satkunda	519560	Lavariya	
		519579	Khandaniya	519561	Dudhiya	
		519581	Amlu Zoz	519562	Ankali	
		519584	Fangiya	519563	Kuva	
		519587	Navi Bedi	519564	Baina	
		519592	Amblipani Chhotra	519565	Vandar	
		519593	Chhasiya (Sadadiya)	519566	Keliya	
		519594	Juni Bedi	519567	Jambusar	
		519596	Diviya	519568	Vadbhet	
		519597	Zamran	519569	Nagvav	
	Less than 5			519571	Timarva	
		519515	Toyani	519572	Redhana	
		519516	Panchela	519573	Jhab (Sagtala)	
		519517	Asayadi	519577	Pani Vagan	
		519518	Gamdi	519580	Kalia Kuwa	
		519520	Rebari	519583	Sevaniya	
		519522	Hindoliya	519586	Dabhva (Sagtala)	
		519524	Kaliya Kota	519588	Rathva Muvada	
		519526	Nathudi	519589	Kelkuva	
		519527	Megha Muvadi	519590	Bara	
		519528	Chenpur	519591	Rampura Devi	
		519529	Nani Zari	519595	Sagtala	
		519531	Antela	5 - 10		
		519532	Ruvabari		519513	Saliya
		519534	Koyada		519514	Guna
		519535	Biliya		519519	Bhathwada
		519536	Ranipura (Ratadiya)		519521	Piplod
		519537	Ratadiya		519523	Moti Zari
		519539	Udhavala		519525	Rama
		519540	Moti Khajuri		519530	Bhular

Range of Scheduled Castes Population (Percentages)	Location Code Number	Name of Village
1	2	3
	519533	Dangariya
	519542	Abhlod
	519546	Singedi
	519548	Kolina Punvala
	519551	Degavada
	519558	Virol
	519570	Simlaghasi

Range of Scheduled Castes Population (Percentages)	Location Code Number	Name of Village
1	2	3
	519582	Nadatod
11 - 20		
	519512	Vadodar
21 - 30		
	519538	Uchvan
	519585	Madav

Block: Dhanpur (0175)

Range of Scheduled Castes Population (Percentages)	Location Code Number	Name of Village
1	2	3
Nil		
	519598	Ghodajar
	519599	Umariya
	519600	Budhpur
	519602	Mahunala
	519603	Surpur (Umariya)
	519606	Kanzar
	519607	Agasvani
	519610	Bedat
	519614	Sajoi
	519615	Kaliyavad
	519616	Undar
	519617	Biliya
	519618	Kantu
	519620	Adalwada
	519625	Pav
	519627	Kanakuwa
	519628	Sangasar
	519629	Zabu
	519630	Ulkadar
	519634	Ghada
	519635	Khokhra
	519636	Lukhadiya
	519638	Singawali

Range of Scheduled Castes Population (Percentages)	Location Code Number	Name of Village
1	2	3
	519640	Rachhava
	519641	Khajuri
	519642	Harakhpur
	519643	Vakota
	519644	Kalakhunt
	519646	Kadval
	519647	Khadada (Na)
	519648	Ambakach
	519649	Leliya Amba
	519651	Nanimalu
	519652	Gohelvaga
	519653	Punakota
	519654	Kotambi
	519655	Ladva Vad
	519656	Dumka
	519657	Simamoi
	519659	Kundawada
	519660	Taramkach
	519666	Chari
	519667	Khalta Garabdi
	519668	Moti Malu
	519670	Dhanarpatiya
	519671	Gangardi Faliya
	519672	Kakad Khila

Range of Scheduled Castes Population (Percentages)	Location Code Number	Name of Village
1	2	3

519673	Mandor
519674	Kanseta
519675	Bhanpur (Kakadkhila)
519676	Bhindol
519678	Limdi Medhari
519679	Pipariya (To)
519680	Gadvel
519682	Gumli (Dho)
519683	Udhal Mahuda
519684	Pipargota
519685	Panam
519686	Alindra
519687	Bhuvera

Less than 5

519601	Bor
519604	Mandav
519605	Dolariya
519608	Pipodra
519609	Chorbariya
519611	Bogadva
519612	Nakti
519613	Bhorva
519619	Dudhamali
519621	Kothariya
519622	Rampur
519623	Modhva
519626	Ambli Menpur
519631	Raiyavan
519632	Khokhbed
519633	Ved
519637	Pipearo
519645	Navanagar
519650	Sankarpura
519661	Dabhava
519662	Lakhana Gojiya
519663	Tokarva
519664	Dungarpur (To)
519665	Nan Salai
519669	Vasiya Dungari
519677	Kanjeta

Range of Scheduled Castes Population (Percentages)	Location Code Number	Name of Village
1	2	3

5 - 10	519624	Nalu
	519658	Vakasiya
	519681	Andarpura
11 - 20	519639	Dhanpur (To)

APPENDIX VII - VILLAGE DIRECTORY

LIST OF VILLAGES ACCORDING TO THE PROPORTION OF THE SCHEDULED TRIBES TO THE TOTAL POPULATION BY RANGES

B - Scheduled Tribes

Block: Fatepura (0169)

Range of Scheduled Tribes Population (Percentages)	Location Code Number	Name of Village	Range of Scheduled Tribes Population (Percentages)	Location Code Number	Name of Village
1	2	3	1	2	3
31 - 40				519013	Mor Mahudi
		519004	Fatepura Alias Valunda	519014	Moti Shero
41 - 50				519015	Vavdi (East)
		519042	Balaiya	519016	Valundi
		519073	Sukhsar	519017	Motirel (East)
51 - 75				519018	Limadiya
		519003	Karodiya Purva Fatepura)	519019	Kupda
		519023	Kumana Muvada	519020	Moti Nandukan
		519060	Padaliya	519021	Jatanana Muvada
		519077	Affava	519022	Nani Nandukan
76 and above				519024	Ratanpur (Nes)
		518992	Gadra	519025	Nana Saranaiya
		518993	Zer	519026	Bariyani Hathod
		518994	Dungar	519027	Kankasiya
		518995	Navagam	519028	Nanirel (East)
		518996	Apatalai	519029	Vatli
		518997	Patvel	519030	Vangad
		518998	Jagola	519031	Bhichor
		518999	Barsaleda	519032	Ghughas
		519000	Piplara	519033	Inta
		519001	Vadvas	519034	Dungrana Pani
		519002	Salara	519035	Dhadhela
		519005	Chhalor	519036	Fategadhi
		519006	Nava Talav	519037	Madhva
		519007	Vandariya (East)	519038	Vaghvadla
	519008	Jalai	519039	Pipliya	
	519009	Moti Charoli	519040	Bhat Muvadi	
	519010	Nani Charoli	519041	Bavani Hathod	
	519011	Dungra	519043	Gava Dungra	
	519012	Karmel	519044	Chikhali	

Range of Scheduled Tribes Population (Percentages)	Location Code Number	Name of Village
1	2	3
	519045	Sarsawa (East)
	519046	Nindka (East)
	519047	Tadhigoli
	519048	Vansiya Kui
	519049	Patisara
	519050	Bhitodi
	519051	Nani Bara
	519052	Moti Bara
	519053	Moti Dhadheli
	519054	Nani Dhadheli
	519055	Dablara
	519056	Mota Natava
	519057	Aspur
	519058	Rupakheda
	519059	Nes Damorni
	519061	Khakhariya
	519062	Bachkariya (East)
	519063	Raval Na Varuna
	519064	Ghani Khunt
	519065	Mota Borida

Range of Scheduled Tribes Population (Percentages)	Location Code Number	Name of Village
1	2	3
	519066	Manawala Borida
	519067	Nana Borida
	519068	Kaliya (Lakhanpur)
	519069	Ghata Vadiya (East)
	519070	Lakhanpur
	519071	Hadmat
	519072	Makwana Na Varuna
	519074	Bhojela
	519075	Hindoliya
	519076	Pati
	519078	Vankaner
	519079	Khatarpur Na Muvada
	519080	Jhab (East)
	519081	Kundla
	519082	Patadiya
	519083	Hingla
	519084	Kanthagar
	519085	Sagdapada
	519086	Margala
	519087	Javesi

Block: Jhalod (0170)

Range of Scheduled Tribes Population (Percentages)	Location Code Number	Name of Village
1	2	3
41 – 50		
	519172	Pratappura
	519198	Limdi
51 - 75		
	519137	Lavara
	519142	Valunda
	519163	Chamariya
	519168	Kalyanpura
	519199	Lilva Deva

Range of Scheduled Tribes Population (Percentages)	Location Code Number	Name of Village
1	2	3
76 and above		
	519088	Garadu
	519089	Dhavadiya
	519090	Bambela
	519091	Rajadiya
	519092	Kheda
	519093	Amba Jharan
	519094	Thunthi Kankasiya
	519095	Mahudi

Range of Scheduled Tribes Population (Percentages)	Location Code Number	Name of Village
1	2	3
	519096	Chhasiya
	519097	Ghensva
	519098	Maghanisar
	519099	Hadmat Khunta
	519100	Kharsana
	519101	Anvarpura
	519102	Sitavatli
	519103	Rajpur
	519104	Velpura
	519105	Kaliya Talav
	519106	Mun Khosla
	519107	Shankarpura
	519108	Fulpura
	519109	Timachi
	519110	Rampura
	519111	Raypura
	519112	Gamdi
	519113	Jafarpura
	519114	Chitrodiya
	519115	Devjini Sarasvani
	519116	Kaljini Sarsavani
	519117	Jetpur
	519118	Melaniya
	519119	Therka
	519120	Vagela
	519121	Ghodiya
	519122	Khakhariya
	519123	Nansalai
	519124	Bajarvada
	519125	Kadval
	519126	Hirola
	519127	Kunda
	519128	Dhalsimal
	519129	Dhamena
	519130	Jaror
	519131	Bodiya Bhint
	519132	Dhavdi Faliya
	519133	Chakisana

Range of Scheduled Tribes Population (Percentages)	Location Code Number	Name of Village
1	2	3
	519134	Vansiya
	519135	Dungra
	519136	Anika
	519138	Trakda Mahudina Muvada
	519139	Sarori
	519140	Trakda Mahudi
	519141	Jitpura
	519143	Kanji Khedi
	519144	Vaniya Ghanti
	519145	Kakreli
	519146	Bhaman
	519147	Moli
	519148	Itadi
	519149	Govinda Talai
	519150	Thala (Sanjeli)
	519151	Kota
	519152	Kadvana Pad
	519153	Doka Talavdi
	519154	Jasuni
	519155	Galana Pad
	519156	Nenki
	519157	Zusa
	519158	Dhedhiyano Nalo
	519159	Dhedhiya
	519160	Patela
	519161	Doki
	519162	Tisana Muvada
	519164	Nariyani Muvadi
	519165	Lunjana Muvada
	519166	Chandana Muvada
	519167	Kavdana Muvada
	519169	Pichhoda
	519170	Bachkariya
	519171	Mandli
	519173	Gasali
	519174	Nana Kaliya
	519175	Mota Kaliya
	519176	Bhamela

Range of Scheduled Tribes Population (Percentages)	Location Code Number	Name of Village
1	2	3
	519177	Bhanpur
	519178	Garadiya
	519179	Boda Dungar
	519180	Karamba
	519181	Sarmariya
	519182	Varod
	519183	Sampoi
	519184	Tandi
	519185	Raniyar Kanbi
	519186	Paniya
	519187	Chakaliya
	519188	Pethapur
	519189	Mudaheda
	519190	Lilva Pokar
	519191	Raniyar Inami
	519192	Lilva Thakor
	519193	Nime Varod
	519194	Kuni
	519195	Simaliya
	519196	Kharvani
	519197	Vankol
	519200	Malvasi
	519201	Piplet
	519202	Kankara Kuva
	519203	Kachaldhara
	519204	Chatka
	519205	Dhola Khakhara
	519206	Kotda
	519207	Sabli

Range of Scheduled Tribes Population (Percentages)	Location Code Number	Name of Village
1	2	3
	519208	Raliyati Bhura
	519209	Parthampur
	519210	Rupakheda
	519211	Karath
	519212	Nani Handi
	519213	Pareva
	519214	Pipaliya
	519215	Dungri
	519216	Thala (Limdi)
	519217	Mundha
	519218	Golana
	519219	Suthar Vasa
	519220	Amba
	519221	Bilwani
	519222	Moti Handi
	519223	Dageriya
	519224	Vasti
	519225	Pavdi (Inami)
	519226	Mirakhedi
	519227	Kaligam (Inami)
	519228	Kaligam (Gujar)
	519229	Dhara Dungar
	519230	Tadhagola
	519231	Dantiya
	519232	Raliati Gujjar
	519233	Gultora
	519234	Tatariya
	519235	Sharda
	519236	Chhayani

Block: Limkheda (0171)

Range of Scheduled Tribes Population (Percentages)	Location Code Number	Name of Village
1	2	3
Nil		
	519284	Khudra
	519337	Umedpura
	519341	Nani Bandibar
	519353	Nana Hathidhara
	519354	Degawada
	519378	Kunlli
Less than 5		
	519275	Toyani
	519317	Kesharpura
	519339	Navagam
	519340	Vadela
5 - 10		
	519285	Chhapparvad
	519303	Zarola (Randhikpur)
	519304	Dhabudi
	519306	Vanjhariya
	519366	Pania
	519367	Pratappura
	519368	Parpata
	519379	Manlli
11 - 20		
	519269	Palla
	519302	Barela
	519305	Humadpur
	519318	Patangadi
	519319	Limbodar
	519321	Machhelai
	519322	Lukhawada
	519338	Jamadra
21 - 30		
	519271	Pisoi
	519300	Panivela
	519301	Vaghnala
	519320	Kumpur
	519323	Moti Bandibar

Range of Scheduled Tribes Population (Percentages)	Location Code Number	Name of Village
1	2	3
	519380	Rai
31 - 40		
	519251	Nana Ambaliya
	519258	Borgota
	519274	Vala Gota
	519325	Dudhiya
	519330	Nani Vasvani
	519360	Usra
	519365	Palli
	519370	Kundha
41 - 50		
	519253	Sakariya
	519270	Matana Palla
	519272	Aroda
	519278	Kaliya Gota
	519307	Moti Vav
	519308	Sati Faliya
	519324	Pipli
	519377	Agara (U)
	519381	Bar
	519384	Timba
51 - 75		
	519239	Mota Ambaliya
	519252	Bhanpur (Randhikpur)
	519257	Randhikpur
	519259	Chunddi
	519260	Dasa
	519261	Singvad
	519262	Baroda
	519273	Khunta
	519276	Pipaliya
	519282	Sarjumi
	519298	Pahad
	519311	Nava Vadiya
	519335	Pada
	519342	Jetpur (Du)

Range of Scheduled Tribes Population (Percentages)	Location Code Number	Name of Village
1	2	3
	519347	Patdi
	519349	Chatki
	519350	Mangal Mahudi
	519355	Mota Hathidhara
	519356	Dantiya
	519357	Dabhada
	519363	Khirkhai
	519369	Andhari
	519376	Ninamana Khakhariya
76 and above		
	519238	Methan
	519240	Surpur (Randhikpur)
	519241	Parmarna Dungarpur
	519242	Rathodna Dungarpur
	519243	Bhutkhedi
	519244	Nani Sanjeli
	519245	Panta
	519246	Navipuri
	519247	Chachakpur
	519248	Tarmi
	519249	Agara (Randhikpur)
	519250	Handi
	519254	Malekpur
	519255	Mander
	519256	Chhapri
	519263	Anoppura
	519264	Sudiya
	519265	Karmadi
	519266	Jamri
	519267	Vadapipla
	519268	Kelkuva
	519277	Jetpur (R)
	519279	Katarani Palli
	519280	Choki
	519281	Kaliyarai
	519283	Dhamanbari
	519286	Hirapur

Range of Scheduled Tribes Population (Percentages)	Location Code Number	Name of Village
1	2	3
	519287	Fofan
	519288	Zaliya Pada
	519289	Sangiya
	519290	Munavani
	519291	Singapur
	519292	Fulpari
	519293	Juna Vadiya
	519294	Bara
	519295	Padaliya
	519296	Nani Vav
	519297	Bhilpaniya
	519299	Ranipura
	519309	Dakara
	519310	Fatepura
	519312	Zerjitgadh
	519313	Dungara
	519314	Gumni (Du)
	519315	Shasta
	519316	Kothara
	519326	Atarsumba
	519327	Bhimpura
	519328	Hathiyavan
	519329	Moti Vasvani
	519331	Piplapani
	519332	Ninamani Vav
	519333	Zarola (Du)
	519334	Dhanpur (Du)
	519336	Dudhiyadhara
	519343	Chopat Palli
	519344	Motamal
	519345	Nana Mal
	519346	Goriya
	519348	Khadada (Umariya)
	519351	Dhadhela
	519352	Kakri Dungari
	519358	Valundi
	519359	Polisimal

Range of Scheduled Tribes Population (Percentages)	Location Code Number	Name of Village
1	2	3
	519361	Kamboi
	519362	Tunta Ghati
	519364	Vateda
	519371	Devdhi
	519372	Parmarna Kharkhariya
	519373	Chaidiya
	519374	Vislanga

Range of Scheduled Tribes Population (Percentages)	Location Code Number	Name of Village
1	2	3
	519375	Padola
	519382	Ambava
	519383	Patwan
	519385	Ghuntiya
	519386	Jada Kheriya
	519387	Katholiya
	519388	Chilakota

Block: Dohad (0172)

Range of Scheduled Tribes Population (Percentages)	Location Code Number	Name of Village
1	2	3
51 – 75		
	519443	Rachharda
	519459	Katwara
	519460	Chandwana
	519470	Moti Lachheli
76 and above		
	519390	Dungra
	519391	Doki
	519392	Chosala
	519393	Kharoda
	519394	Chhayan
	519395	Bhathiwada
	519396	Sakarda
	519397	Kharod
	519398	Rentiya
	519399	Khodva
	519400	Jekot
	519401	Rampura
	519402	Borwani
	519403	Khajuri
	519404	Chhapri

Range of Scheduled Tribes Population (Percentages)	Location Code Number	Name of Village
1	2	3
	519405	Usarvan (Part)
	519406	Delsar
	519407	Rajpur
	519408	Kherdi
	519409	Ranapur Bujarg
	519410	Ranapur Khurd
	519411	Navagam
	519412	Ravali Kheda
	519413	Salapada
	519414	Zari Khurd
	519415	Tanda
	519416	Kotda Bujarg
	519417	Junapani
	519418	Tanachhiya
	519419	Bordi Khurd
	519420	Bordi Inami
	519421	Karamchandnu Khedun
	519422	Kotda Khurd
	519423	Dhamarda
	519424	Mandavav
	519425	Dungarpur

Range of Scheduled Tribes Population (Percentages)	Location Code Number	Name of Village
1	2	3
	519426	Ukardi
	519427	Kali Talai
	519428	Rozam
	519429	Muwalia
	519430	Rabdal
	519431	Nimnalia
	519432	Nasirpur
	519433	Punsri
	519434	Jalat
	519435	Vanbhori
	519436	Bhambhori
	519437	Tarvadia Himat
	519438	Khut Kheda
	519439	Gundi Kheda
	519440	Himala
	519441	Udar
	519442	Kheng
	519444	Timarda
	519445	Itawa
	519446	Tarvadiya Vaja
	519447	Tarvadiya Bhau
	519448	Gamla
	519449	Moti Kharaj

Range of Scheduled Tribes Population (Percentages)	Location Code Number	Name of Village
1	2	3
	519450	Naghrala
	519451	Gadoi
	519452	Bavka
	519453	Chandawada
	519454	Vijagadh
	519455	Brahmkheda
	519456	Nani Kharaj
	519457	Borkheda
	519458	Lilar
	519461	Kathla
	519462	Bandibar
	519463	Limdabara
	519464	Uchavaniya
	519465	Vadbara
	519466	Khangela
	519467	Bhutodi
	519468	Dasla
	519469	Nani Lachheli
	519471	Vankiya
	519472	Simaliya Khurd
	519473	Khapariya
	519474	Agawada

Block: Garbada (0173)

Range of scheduled tribes population (percentages)	Location code number	Name of village
1	2	3
51 - 75		
	519481	Jesawada
	519506	Gangardi
76 and above		
	519478	Matwa

Range of scheduled tribes population (percentages)	Location code number	Name of village
1	2	3
	519479	Vajelav
	519480	Nelsur
	519482	Abhlod
	519483	Pandadi
	519484	Devdha

Range of scheduled tribes population (percentages)	Location code number	Name of village
1	2	3
	519485	Panchwada
	519486	Sahada
	519487	Tunki Anop
	519488	Nadhelav
	519489	Vadva
	519490	Ambli
	519491	Chharchhoda
	519492	Bhe
	519493	Patiya
	519494	Dadur
	519495	Nandva
	519496	Bharsada
	519497	Tunki Vaju

Range of scheduled tribes population (percentages)	Location code number	Name of village
1	2	3
	519498	Nalwai
	519499	Simaliya Bujarg
	519500	Boriyala
	519501	Gangarda
	519502	Gulbar
	519503	Jambua
	519504	Nimach
	519505	Garbada
	519507	Chandla
	519508	Minakyar
	519509	Bhutardi
	519510	Patiya Zol
	519511	Zari Bujarg

Block: Devgadbaria (0174)

Range of Scheduled Tribes Population (Percentages)	Location Code Number	Name of Village
1	2	3
Nil		
	519526	Nathudi
	519527	Megha Muvadi
	519535	Biliya
	519544	Kali Dungari
Less than 5		
	519513	Saliya
	519515	Toyani
	519517	Asayadi
	519520	Rebari
	519521	Piplod
	519524	Kaliya Kota
	519525	Rama
	519528	Chenpur
	519531	Antela

Range of Scheduled Tribes Population (Percentages)	Location Code Number	Name of Village
1	2	3
	519536	Ranipura (Ratadiya)
	519538	Uchvan
	519541	Bhuval
	519542	Abhlod
	519545	Bhadbha
	519551	Degavada
	519552	Zabiya
	519556	Bamroli Mavuda
	519561	Dudhiya
	519566	Keliya
	519567	Jambusar
5 - 10		
	519518	Gamdi
	519519	Bhathwada
	519523	Moti Zari

Range of Scheduled Tribes Population (Percentages)	Location Code Number	Name of Village
1	2	3
11 - 20	519529	Nani Zari
	519532	Ruvabari
	519537	Ratadiya
	519549	Dukhali
	519557	Singor
	519565	Vandar
	519575	Nani Magoi
	519512	Vadodar
	519514	Guna
	519516	Panchela
21 - 30	519533	Dangariya
	519539	Udhavala
	519540	Moti Khajuri
	519543	Sagarama
	519550	Nani Khajuri
	519553	Tidki
	519554	Juna Bariya
	519558	Viol
	519560	Lavariya
	519569	Nagvav
519573	Jhab (Sagtala)	
519574	Bhut Pagalan	
519587	Navi Bedi	
519522	Hindoliya	
519530	Bhular	
519534	Koyada	
519546	Singedi	
519562	Ankali	
519563	Kuva	
519564	Baina	
519572	Redhana	

Range of Scheduled Tribes Population (Percentages)	Location Code Number	Name of Village	
1	2	3	
31 - 40	519576	Moti Magoi	
	519577	Pani Vagan	
	519578	Satkunda	
	519582	Nadatod	
	519588	Rathva Muvada	
	519586	Dabhva (Sagtala)	
	519597	Zamran	
	41 - 50	519555	Bamroli
		519559	Kakalpur
		519568	Vadbhet
519579		Khandaniya	
519583		Sevaniya	
519585		Madav	
51 - 75		519548	Kolina Punvala
		519570	Simlaghasi
		519571	Timarva
		519595	Sagtala
	76 and above	519547	Mendra
		519580	Kalia Kuwa
		519581	Amlı Zoz
		519584	Fangiya
		519589	Kelkuva
		519590	Bara
519591		Rampura Devi	
519592		Amblipani Chhotra	
519593		Chhasiya (Sadadiya)	
519594		Juni Bedi	
519596	Diviya		

Block: Dhanpur (0175)

Range of Scheduled Tribes Population (Percentages)	Location Code Number	Name of Village
1	2	3
Less than 5		
	519611	Bogadva
	519620	Adalwada
	519624	Nalu
5 - 10		
	519610	Bedat
	519632	Khokhbed
	519633	Ved
	519634	Ghada
	519657	Simamoi
	519658	Vakasiya
	519679	Pipariya (To)
11 - 20		
	519612	Nakti
	519621	Kothariya
	519622	Rampur
	519635	Khokhra
	519639	Dhanpur (To)
	519660	Taramkach
	519664	Dungarpur (To)
	519678	Limdi Medhari
21 - 30		
	519623	Modhva
	519659	Kundawada
	519663	Tokarva
	519681	Andarpura
31 - 40		
	519638	Singawali
	519666	Chari
41 - 50		
	519661	Dabhava
51 - 75		
	519598	Ghodajar
	519599	Umariya
	519608	Pipodra
	519609	Chorbariya

Range of Scheduled Tribes Population (Percentages)	Location Code Number	Name of Village
1	2	3
	519613	Bhorva
	519619	Dudhamali
	519636	Lukhadiya
	519637	Pipearo
	519640	Rachhava
	519656	Dumka
	519662	Lakhana Gojiya
	519665	Nan Salai
	519676	Bhindol
	519677	Kanjeta
	519680	Gadvel
	519682	Gumli (Dho)
76 and above		
	519600	Budhpur
	519601	Bor
	519602	Mahunala
	519603	Surpur (Umariya)
	519604	Mandav
	519605	Dolariya
	519606	Kanzar
	519607	Agasvani
	519614	Sajoi
	519615	Kaliyavad
	519616	Undar
	519617	Biliya
	519618	Kantu
	519625	Pav
	519626	Ambli Menpur
	519627	Kanakuwa
	519628	Sangasar
	519629	Zabu
	519630	Ulkadar
	519631	Raiyavan
	519641	Khajuri
	519642	Harakhpur
	519643	Vakota

Range of Scheduled Tribes Population (Percentages)	Location Code Number	Name of Village
1	2	3
	519644	Kalakhunt
	519645	Navanagar
	519646	Kadval
	519647	Khadada (Na)
	519648	Ambakach
	519649	Leliya Amba
	519650	Sankarpura
	519651	Nanimalu
	519652	Gohelvaga
	519653	Punakota
	519654	Kotambi
	519655	Ladva Vad
	519667	Khalta Garabdi

Range of Scheduled Tribes Population (Percentages)	Location Code Number	Name of Village
1	2	3
	519668	Moti Malu
	519669	Vasiya Dungari
	519670	Dhanarpatiya
	519671	Gangardi Faliya
	519672	Kakad Khila
	519673	Mandor
	519674	Kanseta
	519675	Bhanpur (Kakadkhila)
	519683	Udhal Mahuda
	519684	Pipargota
	519685	Panam
	519686	Alindra
	519687	Bhuvera

Section-II Town Directory

STATEMENT - I
Status and Growth History

Sr. No.	Class, name and civic status of town	Location Code No.	Name of Taluk/ Tahsil/ Police Station/Islands etc.	Name of CD block	Area (sq. Km.)	Number of households including houseless (2011 Census)	Scheduled Castes Population (2011 Census)	Scheduled Tribes Population (2011 Census)	Population and growth rate (in brackets) of the town at the Censuses of	
1	2	3	4	5	6	7	8	9	10	11
1	III, Jhalod (M)	2448503891802589	JHALOD	JHALOD	9.02	5139	1207	13400	0 (0)	0 (0)
2	V, Sanjeli (CT)	2448503891519237	JHALOD	JHALOD	3.03	1381	856	2215	0 (0)	0 (0)
3	VI, Limkheda (CT)	2448503892519389	LIMKHEDA	LIMKHEDA	2.41	756	36	858	0 (0)	0 (0)
4	I, Dohad (M + OG)	2448503893802590	DOHAD	DOHAD	23.27	21815	4609	37105	13990 (0)	9303 (-33.5)
5	IV, Freelandgunj (CT)	2448503893519476	DOHAD	DOHAD	2.74	2473	2058	2534	0 (0)	0 (0)
6	III, Devgadbaria (M)	2448503895802591	DEVGADBARIA	DEVGADBARIA	9.49	4006	1031	2730	3717 (0)	3974 (6.9)

STATEMENT - J
Status and Growth History

Sr. No.	Population and growth rate (in brackets) of the town at the Censuses of										Density (2011 Census)					Sex ratio	
	1921	1931	1941	1951	1961	1971	1981	1991	2001	2011	2011	2021	2031	2041	2051	2061	2071
1	0 (0)	0 (0)	0 (0)	7882 (0)	0 (0)	0 (0)	0 (0)	0 (0)	0 (0)	0 (0)	25095 (0)	28720 (14.45)	3184	0	980	969	
2	0 (0)	0 (0)	0 (0)	0 (0)	0 (0)	0 (0)	0 (0)	0 (0)	0 (0)	0 (0)	0 (0)	7448 (0)	2458	0	0	958	
3	0 (0)	0 (0)	0 (0)	0 (0)	0 (0)	0 (0)	0 (0)	0 (0)	0 (0)	0 (0)	0 (0)	3924 (0)	1628	0	0	997	
4	16076 (72.8)	22093 (37.4)	12666 (-42.7)	42006 (231.6)	35483 (-15.5)	51406 (44.9)	64226 (24.9)	78265 (21.9)	95957 (22.6)	118846 (23.85)	5107	949	946	964			
5	0 (0)	0 (0)	0 (0)	0 (0)	14951 (0)	17818 (19.2)	18030 (1.2)	18367 (1.9)	16069 (-12.5)	11657 (-27.46)	4254	906	931	945			
6	5041 (26.9)	6979 (38.4)	8281 (18.7)	10216 (23.4)	11472 (12.3)	13235 (15.4)	15975 (20.7)	17608 (10.2)	19202 (9.1)	21030 (9.52)	2216	984	968	942			

STATEMENT-II
Physical Aspects and Location of Towns, 2009

Sr. No.	Name of town	Physical aspects			Name of and road distance (in kms.) from		Name of and road distance (in kms.) from		Railway station	Bus route	
		Rainfall (in mm)	Temperature (in)	Minimum	State HQ.	District HQ.	Sub-Division/Taluk/Tahsil / Police station/ Development Block/ Island HQ.	Nearest city with population of one lakh and more			Nearest city with population of five lakh and more
1	2	3	4	5	6	7	8	9	10	11	12
1	Jhalod (M)	525	41	18	GANDHINAGAR (190)	DOHAD (33)	JHALOD (0)	DOHAD (33)	VADODARA (160)	DOHAD (33)	JHALOD (0)
2	Sanjeli (CT)	847	41	18	GANDHINAGAR (164)	DOHAD (59)	JHALOD (26)	DOHAD (59)	VADODARA (163)	DOHAD (59)	JHALOD (26)
3	Limkheda (CT)	508	42.5	15	GANDHINAGAR (280)	DOHAD (30)	LIMKHEDA (0)	DOHAD (30)	VADODARA (135)	LIMKHEDA (0)	LIMKHEDA (0)
4	Dohad (M + OG)	720	43.5	5.1	GANDHINAGAR (236)	DOHAD (0)	DOHAD (0)	GODHRA (72)	VADODARA (154)	DOHAD (0)	DOHAD (0)
5	Freelandgunj (CT)	460	45	8	GANDHINAGAR (238)	DOHAD (2)	DOHAD (2)	GODHRA (74)	VADODARA (154)	DOHAD (2)	FREELANDGUNJ (0)
6	Devgadbaria (M)	785	45	9	GANDHINAGAR (217)	DOHAD (55)	DEVGADBARIA (0)	GODHRA (53)	VADODARA (125)	PIPLOD (15)	DEVGADBARIA (0)

STATEMENT - III

Civic and other Amenities, 2009

Sr.No.	Name of Town	Road length (in kms.)	System of drainage (column 4-7)				Number of latrines (column 8-11)			Protected water supply	
			Open (OD)	Closed (CD)	Both -Open & Closed (BD)	Nil	Pit System	Flush/Pour Flush (Water borne)	Service	Others	Source of supply (Codes) @
1	2	3	4	5	6	7	8	9	10	11	12
1	Jhalod (M)	57	OD				0	4540	0	0	TT,UW
2	Sanjeli (CT)	11			BD		25	1296	0	0	TT,HP
3	Limkheda (CT)	7.7			BD		0	624	0	0	TT,UW
4	Dohad (M + OG)	83.78	OD				0	14880	0	0	TT,TW/B
5	Freelandgunj (CT)	95			BD		0	2374	0	0	TT,
6	Devgadbaria (M)	40		CD			0	3150	0	0	TT,TW/B

STATEMENT - III

Civic and other Amenities, 2009

Sr. No.	Protected water supply		Electrification (Number of connections)				
	System of storage with capacity in kilo litres (along with Codes) @	Fire fighting service*	Domestic	Industrial	Commercial	Road lighting (points)	Others
	13	14	15	16	17	18	19
1	OHT(1650),SR(1200)	Yes	5170	57	791	2820	0
2	OHT(140)	No,JHALOD(26)	916	32	221	7	34
3	OHT(1000)	No,DEVGADBARIA(15)	854	15	150	125	18
4	OHT(7000)	Yes	21732	418	5854	25	35
5	SR(640)	No,DOHAD(2)	2386	1	81	2100	0
6	OHT(870),BWP()	Yes	3830	71	843	1227	503

*In case this service is not available in the town, the name of the nearest place and its distance from the town where facility is available has been given

@Two major source only

Abbreviation

TT: Tap water from treated source

TU: Tap water from un-treated source

CW: Covered well

UW: Un-covered well

HP: Hand pump

TW/B: Tubewell /Borehole

RW: Rainwater

S: Spring

TK/P/L: Tank/Pond/Lake

O: Others

OHT: Over head Tank

SR: Service Reservoir

RIG: River Infiltration Gallery

BWP: Bore Well Pumping system

PT: Pressure Tank

N/A,NA,N.A.: Not Available

STATEMENT - IV
Medical Facilities, 2009

Sr.No.	Name of Town	No. of Medical facilities* (with number of beds in brackets)													
		Hospitals (Allopathic & Others)	Dispensaries / Health Center	Family Welfare Center	Maternity and Child Welfare Center	Maternity Homes	T.B.Hospital/ Clinic	Nursing Homes	Veterinary Hospital	Mobile Health Clinic	Others etc.	Charitable Hospital/Nursing Home (Numbers)	Medicine Shop (Numbers)		
1	2	3	4	5	6	7	8	9	10	11	12	13	14		
1	Jhalod (M)	30 Kms.	1(3)	1(0)	1(0)	1(0)	30 Kms.	33 Kms.	1(0)	N.A.	33 Kms.	0	9		
2	Sanjeli (CT)	59 Kms.	1(0)	26 Kms.	1(0)	1(0)	1(0)	59 Kms.	1(0)	N.A.	59 Kms.	0	3		
3	Limkheda (CT)	1(30)	1(0)	2(0)	1(0)	2(20)	1(0)	30 Kms.	1(0)	N.A.	1(0)	0	3		
4	Dohad (M + OG)	1(200)	1(0)	1(0)	1(5)	1(10)	1(5)	2(5)	1(0)	N.A.	1(0)	2	47		
5	Freelandgunj (CT)	1(60)	1(0)	1(0)	1(0)	1(10)	2 Kms.	1(3)	2 Kms.	N.A.	2 Kms.	0	0		
6	Devgadbaria (M)	1(75)	1(0)	1(6)	1(0)	1(5)	1(0)	1(0)	1(0)	N.A.	55 Kms.	0	6		

*If a medical facility is not available in the town, nearest place distance from the town where facility is available has been given

*N.A.:Not Available

Statement-V
Educational, Recreational and Cultural Facilities, 2009

		Number of Educational Facilities*											
Sr. No.	Name of Town	Primary school	Middle school	Secondary school	Senior Secondary school	Arts/ Science/ Commerce colleges (of degree level and above)	Medical colleges	Engineering colleges	Management Institute/ colleges	Polytechnics	Recognised Shortland, Typewriting and vocational training institutions		
1	2	3	4	5	6	7	8	9	10	11	12		
1	Jhalod (M)	16	(0)	4	2	DOHAD(33)	VADODARA(160)	DOHAD(33)	VADODARA(160)	DOHAD(33)	3		
2	Sanjeli (CT)	3	(0)	4	2	DOHAD(59)	VADODARA(163)	DOHAD(59)	VADODARA(163)	DOHAD(59)	DOHAD(59)		
3	Limkheda (CT)	5	(0)	2	1	DOHAD(30)	VADODARA(135)	DOHAD(30)	VADODARA(135)	DOHAD(30)	2		
4	Dohad (M + OG)	29	(0)	17	16	3	VADODARA(154)	1	VADODARA(154)	1	3		
5	Freelandgunj (CT)	8	(0)	3	1	DOHAD(2)	VADODARA(156)	DOHAD(2)	VADODARA(156)	DOHAD(2)	DOHAD(2)		
6	Devgadbaria (M)	9	(0)	4	2	1	VADODARA(125)	DOHAD(55)	VADODARA(125)	GODHRA(41)	3		

*If an educational facility is not available in the town, the name of the nearest place and its distance from the town where facility is available has been given

Statement-V
Educational, Recreational and Cultural Facilities, 2009
Number of Social, Recreational and Cultural facilities

Sr. No.	Number of Social, Recreational and Cultural facilities												
	Non-formal Education Center (Sarva Shiksha Abhayan Center)	Special School for Disabled	Others	No. of Home Orphanage	Working women's hostels (with No. of seats in bracket)	No. of Old Age Home	Stadium	Cinema Theatre	Auditorium/Community halls	Public Libraries	Reading rooms		
	13	14	15	16	17	18	19	20	21	22	23		
1	1	DOHAD(33)	GODHRA(80)	GODHRA(80)	VADODARA(160)	DOHAD(33)	VADODARA(160)		1	2	1		
2	1	DOHAD(59)	GODHRA(106)	GODHRA(106)	VADODARA(163)	GODHRA(106)	VADODARA(163)	JHALOD(26)	1	JHALOD(26)	JHALOD(26)		
3	2	DOHAD(30)	GODHRA(42)	GODHRA(42)	VADODARA(135)	DOHAD(30)	VADODARA(135)	DOHAD(30)	1	1	1		
4	1	1	GODHRA(72)	GODHRA(72)	VADODARA(154)	1	VADODARA(154)		1	1	2		
5	DOHAD(2)	DOHAD(2)	GODHRA(74)	GODHRA(74)	VADODARA(156)	GODHRA(74)		1	DOHAD(2)	2	4		
6	1	1	GODHRA(56)	GODHRA(53)	VADODARA(125)	DOHAD(55)	VADODARA(125)		1	DOHAD(55)	1		

*If an educational facility is not available in the town, the name of the nearest place and its distance from the town where facility is available has been given

STATEMENT - VI

Industry and Banking, 2009

Sr. No.	Name of Town	Names of three most important commodities manufactured			Number of banks						Number of non-agricultural credit societies
		1st	2nd	3rd	Nationalised Bank	Private Commercial Bank	Co-operative Bank	agricultural credit societies			
1	2	3	4	5	6	7	8	9	10		
1	Jhalod (M)				3	1	3	1	3		
2	Sanjeli (CT)				1	2	2	1	0		
3	Limkheda (CT)				2	1	2	1	1		
4	Dohad (M + OG)	WHEAT	PULSES	FLOUR	9	6	4	1	110		
5	Freelandgunj (CT)				2	0	0	0	0		
6	Devgadbaria (M)	MOWRA	MOWRA DOLI		4	1	2	3	4		

STATEMENT - VII
Civic and other amenities in Slums, 2009

Sr.No.	Class and name of town	Name of the slum	Is it notified	No. of households (approximate)	Population of the Slum (approximate)	Paved roads (in kms.)	System of drainage				Number of latrines						Electricity (Number of connections)			
							Open	Closed	Both (Open & Closed)	Nil	Pit System	Private			Community	No. of tap points/ public hydrants installed for supply of protected water	Domestic	Road Lighting (points)	Others	
1	2	3	4	5	6	7	8	9	10	11	12	13	14	15	16	17	18	19	20	
1	III,Jhalod (M)	HARJANVAS	No	149	853	0.75 OD					0	50	0	0	1	4	94	6	0	
2	III,Jhalod (M)	ADIVASI SOCIETY	No	125	609	0.75 OD					0	50	0	0	1	4	94	6	0	
3	III,Jhalod (M)	HARJAN SOCIETY	No	93	501	0.75 OD					0	50	0	0	1	2	87	5	0	
4	I,Dohad (M + OG)	Garkhaya Vistar Garbada Road	No	60	453	2.5 OD					0	22	0	0	1	0	18	0	0	
5	I,Dohad (M + OG)	Old Vankarvas Pattdi Chock	No	92	783	1.5			Nil		0	14	0	0	0	0	30	9	0	
6	I,Dohad (M + OG)	Dalals Street Sawmeal	No	106	865	1 OD					0	18	0	0	0	0	35	4	0	
7	I,Dohad (M + OG)	Pateliyawad, Ganchiwad	No	78	730	2 OD					0	21	0	0	0	0	20	7	0	
8	I,Dohad (M + OG)	Bhilwad Behind Old Court Road	No	80	450	1 OD					0	17	0	0	1	0	24	9	0	
9	I,Dohad (M + OG)	Bhilwad Behind Gaushala	No	90	682	2 OD					0	15	0	0	0	0	28	4	0	
10	I,Dohad (M + OG)	Vajjnath mandir, R L School	No	127	833	2.5 OD					0	48	0	0	0	0	66	6	0	
11	I,Dohad (M + OG)	Bhilwad swastik soc	No	171	625	2 OD					0	74	0	0	0	0	101	7	0	
12	I,Dohad (M + OG)	Davgadh vad, gauri vad bhil vad	No	266	1509	3 OD					0	137	0	0	1	0	117	12	0	
13	I,Dohad (M + OG)	Daulatgaunj kanyashala	No	195	1323	1.5 OD					0	114	0	0	0	0	102	9	0	

(h) Appendix to Town Directory

Towns Showing their Outgrowth with Population

Sr. No.	Name of the Town with Location Code	Population of Core Town	Outgrowth	Population of Outgrowths	
1	2	3	4	5	
1	Dohad (M)	802590	94,578	(i) Dohad (OG) (ii) Usarvan (OG) (Part)	21,917 2,351



Directorate of Census Operations, Gujarat
Census Bhawan, Sector - 10/A,
Gandhinagar-382010

Email: dco-guj.rgi@censusindia.gov.in
Website: <http://www.censusindia.gov.in>

