



Census of India 2011

GUJARAT

SERIES-25

PART-XII-A

DISTRICT CENSUS HANDBOOK
TAPI

VILLAGE AND TOWN DIRECTORY



2011

DIRECTORATE OF CENSUS OPERATIONS

GUJARAT



CENSUS OF INDIA 2011

GUJARAT

SERIES-25

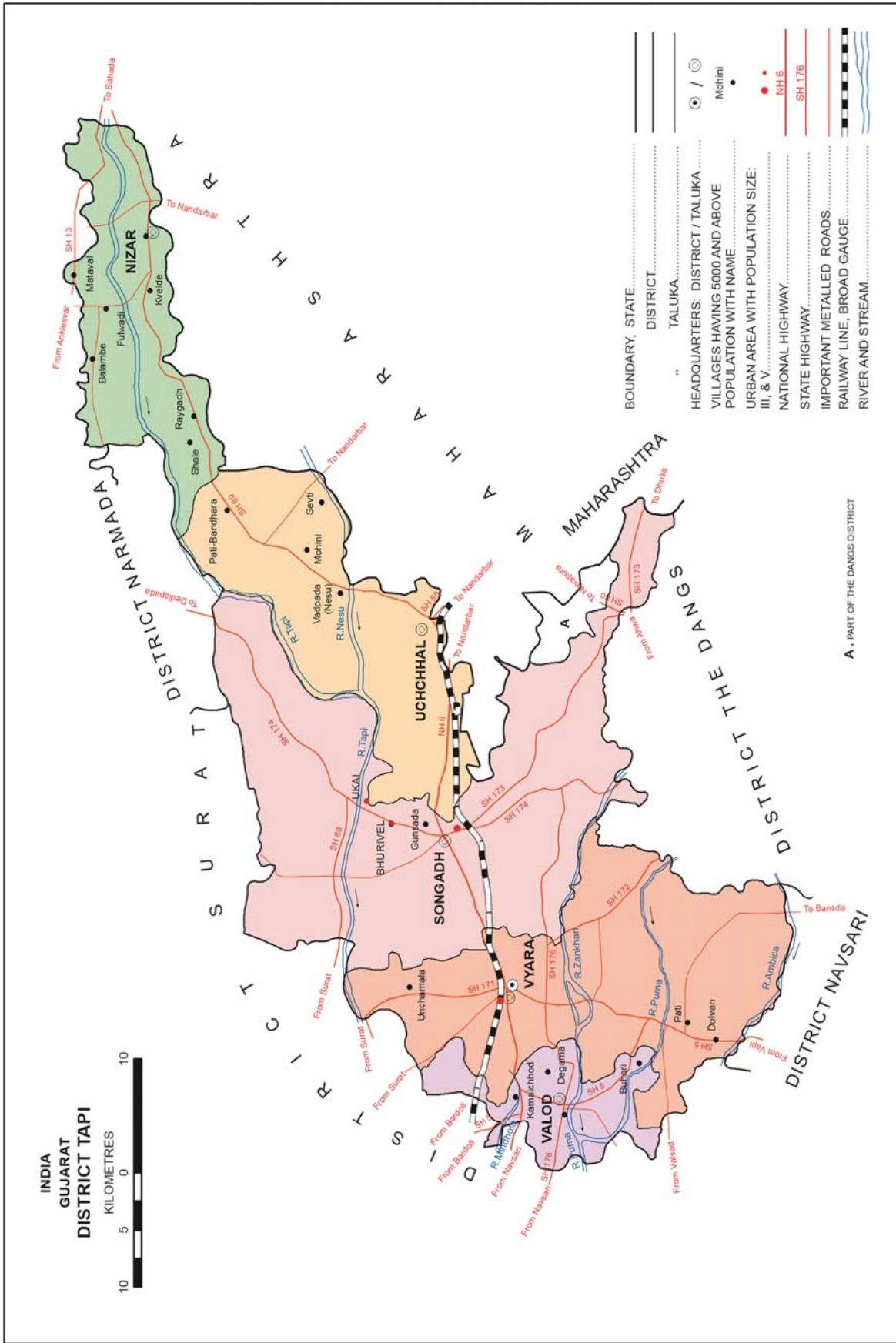
PART-XII-A

**DISTRICT CENSUS HANDBOOK
TAPI**

VILLAGE AND TOWN DIRECTORY



Directorate of Census Operations, Gujarat



A. PART OF THE DANGS DISTRICT

Motif



Ukai dam

Ukai Dam is known as Vallabh Sagar. Ukai dam is constructed over Tapti River. This dam was constructed in 1972 to overcome the flood situations in the district almost every year. Large area of the district faced a big loss in flood owing to absence of a trough protection against the overflowing of river Tapti.

Geographical area also found fit for construction of dam and generation of hydroelectricity. After a thorough study of the area, a committee was setup under the chairmanship of Chief Minister of the state and planning done. Presently this dam is well protecting the river flow and saving the area from flood. The dam is meant for irrigation, power generation and flood control. Having a catchment area of about 62,255 km² and a water spread of about 52,000 hectares, its capacity is almost same as that of the Bhakra Nangal Dam. The storage capacity of Ukai dam is almost 46% of the total capacity of all the other existing dams in Gujarat if put together. This dam is directly affecting more than 224 villages of Surat districts with regards of irrigation. Ukai dam is constructed with a height of 80.772 meters and length of the dam is restricted upto 4,972 meters as the steep flow of water of River Tapti is well covered by this length. Water storage capacity of this dam is 7414.29 mm³ and the area of reservoir is spread into the area of 612 km³. This dam is masonry and has the plant for generation of hydroelectricity.

Gujarat has around 21 large dams, among 541 Indian Dams. Ukai Dam in Tapi near the Surat is one of the major projects including Sardar Sarovar Dam. Only 5 projects of Gujarat are considered to be the prime sources of water across the state, namely the Dharoi, Dantiwada, Kadana, Ukai and Sardar Sarovar. These 5 Dams of Gujarat are also of national importance. Ukai Dam is thought to be the mega project in Gujarat.

CONTENTS

	Pages
Foreword	1
Preface	5
Acknowledgements	7
History and Scope of The District Census Handbook	11
Brief History of The District	13
Analytical Note	15
(i) Physical Features	17
(ii) Census Concept	38
(iii) Non Census Concept	46
(iv) 2011 Census Findings	59
(v) Brief Analysis of PCA Data Based on inset Tables 1 To 35	64
(vi) Brief Analysis of The Village Directory and Town Directory Data Based on inset Tables 36 To 45	84
(vii) Major Social and Cultural Events, Natural and Administrative Developments and Significant Activities During The Decade	91
(viii) Brief Description of Places of Religious, Historical or Archaeological Importance in Villages and Places of Tourist Interest in The Towns of The District	92
(ix) Major Characteristics of The District, Contribution of The District in The Form of any Historical Figure Associated With The District	94
(x) Scope of Village and Town Directory - Column Heading Wise Explanation and Coverage of Data	95
Village and Town Directory	97
Brief Note on Village and Town Directory	99
Section-I Village Directory	109
(a) List of Villages merged in Towns and Outgrowths at 2011 Census	111
(b) C.D. Block Maps (showing Tehsil boundary as per instructions issued by Map Division)	113
(c) Alphabetical List of Villages along with Location code 2001 and 2011	
(d) CD Block wise Village Directory in Prescribed Format	
(e) Appendices to Village Directory	317
Appendix-I Summary showing Total Number of Villages Having Educational, Medical and Other Amenities in Villages– C.D. Block level	318
Appendix-I A Villages by Number of Primary Schools	322
Appendix-I B Villages by Primary, Middle and Secondary Schools	322
Appendix-I C Villages with Different Sources of Drinking Water Facilities Available	322
Appendix-II Villages with 5,000 and Above Population which do not have One or More Amenities Available	323
Appendix-III Land Utilization Data in Respect of Census Towns	324

Appendix-IV	C.D. Block Wise List Of Inhabited Villages Where No Amenity Other Than Drinking Water Facility is Available	324
Appendix-V	Summary Showing Number of Villages Not Having Scheduled Castes Population	325
Appendix-VI	Summary Showing Number of Villages Not Having Scheduled Tribes Population	325
Appendix-VII A	List of Villages According to The Proportion of The Scheduled Castes to The Total Population by Ranges	325
Appendix-VII B	List of Villages According to The Proportion of The Scheduled Tribes to The Total Population by Ranges	332
Section II - Town Directory		339
(a)	Statement I - Status and Growth History	340
(b)	Statement II - Physical Aspects and Location of Towns, 2009	342
(c)	Statement III - Civic and Other Amenities, 2009	343
(d)	Statement IV –Medical Facilities, 2009	345
(e)	Statement V- Educational, Recreational and Cultural Facilities, 2009	346
(f)	Statement VI - Industry and Banking, 2009	348
(g)	Statement VII - Civic and Other Amenities in Slums, 2009	349
(h)	Appendix to Town Directory - Towns Showing Their Outgrowth With Population	351

FOREWORD

1. The District Census Handbook (DCHB) is an important publication of the Census Organization since 1951. It contains both Census and non-Census data of urban and rural areas for each District. The Census data provide information on demographic and socio-economic characteristics of population at the lowest administrative unit i.e. of each Village, Town and Ward of the District. The Primary Census Abstract (PCA) part of this publication contains Census data including data on household amenities collected during 1st phase of the Census i.e. House Listing and Housing Census. The non-Census data presented in the DCHB is in the form of Village Directory and Town Directory contain information on various infrastructure facilities available in the village and town like; education, medical, drinking water, communication and transport, post and telegraph, electricity, banking and other miscellaneous facilities. Later on, the telegraph services were closed by the Government of India on 15th July, 2013. The data of DCHB are of considerable importance in the context of planning and development at the grass-root level.

2. In the 1961 Census, DCHB provided a descriptive account of the District, administrative statistics, Census tables and Village and Town Directory including Primary Census Abstract. This pattern was changed in 1971 Census and the DCHB was published in three parts: Part-A related to Village and Town Directory, Part-B to Village and Town PCA and Part-C comprised analytical report, administrative statistics, District Census tables and certain analytical tables based on PCA and amenity data in respect of Villages. The 1981 Census DCHB was published in two parts: Part-A contained Village and Town Directory and Part-B the PCA of Village and Town including the SCs and STs PCA up to Tehsil/Town levels. New features along with restructuring of the formats of Village and Town Directory were added. In Village Directory, all amenities except electricity were brought together and if any amenity was not available in the referent Village, the distance in broad ranges from the nearest place having such an amenity, was given.

3. The pattern of 1981 Census was followed by and large for the DCHB of 1991 Census except the format of PCA. It was restructured. Nine-fold industrial classification of main workers was given against the four-fold industrial classification presented in the 1981 Census. In addition, sex wise population in 0-6 age group was included in the PCA for the first time with a view to enable the data users to compile more realistic literacy rate as all children below 7 years of age had been treated as illiterate at the time of 1991 Census. One of the important innovations in the 1991 Census was the Community Development Block (CD Block) level presentation of Village Directory and PCA data instead of the traditional Tehsil/ PS level presentation.

4. As regards DCHB of 2001 Census, the scope of Village Directory was improved by including some other amenities like banking, recreational and cultural facilities, newspapers & magazines and most important commodity manufactured in a Village in addition to prescribed facilities of earlier Censuses. In Town Directory, the statement on Slums was modified and its coverage was enlarged by including details on all slums instead of 'notified slums'.

5. The scope and coverage of Village Directory of 2011 DCHB has been widened by including a number of new amenities in addition to those of 2001. These newly added amenities are: Pre-Primary School, Engineering College, Medical College, Management Institute, Polytechnic, Non-formal Training Centre, Special School for Disabled, Community Health Centre, Veterinary Hospital, Mobile Health Clinic, Medical Practitioner with MBBS Degree, Medical Practitioner with no degree, Traditional Practitioner and faith Healer, Medicine Shop,

Community Toilet, Rural Sanitary Mart or Sanitary Hardware Outlet in the Village, Community Bio-gas, Sub Post Office, Village Pin Code, Public Call Office, Mobile Phone Coverage, Internet Cafes/Common Service Centre, Private Courier Facility, Auto/Modified Autos, Taxis and Vans, Tractors, Cycle-pulled Rickshaws, Carts craven by Animals, Village connected to National Highway, State Highway, Major District Road and other District Road, Availability of Water Bounded Macadam Roads in Village, ATM, Self-Help Group, Public Distribution System (PDS) Shop, Mandis/Regular Market, Weekly Haat, Agricultural Marketing Society, Nutritional Centers (ICDS), Anganwadi Centre, ASHA (Accredited Social Health Activist), Sports Field, Public Library, Public Reading Room, Assembly Polling station, Birth & Death Registration Office. In the Town Directory, seven Statements containing the details and the data of each Town have been presented viz.; (i) Status and Growth History of Towns, (ii) Physical Aspects and Location of Towns, (iii) Civic and other Amenities (iv) Medical Facilities, (v) Educational, Recreational & Cultural Facilities, (vi) Industry & Banking and (vii) Civic & other amenities in slums respectively. CD Block wise data of Village Directory and Village PCA have been presented in DCHB of 2011 Census as presented in earlier Census.

6. The data of DCHB 2011 Census have been presented in two parts, Part-A contains Village and Town Directory and Part-B contains Village and Town wise Primary Census Abstract. Both the Parts have been published in separate volumes in 2011 Census.

7. The Village and Town level amenities data have been collected, compiled and computerized under the supervision of Shri Manish Bharadwaj, I.A.S., Directorate of Census Operations, Gujarat. The task of Planning, Designing and Co-ordination of this publication was carried out by Dr. Pratibha Kumari, Assistant Registrar General (SS) under the guidance & supervision of Dr. R.C.Sethi, Ex-Addl. RGI and Shri Deepak Rastogi present Addl. RGI, Shri A.P.Singh, Deputy Registrar General (Map) provided the technical guidance in the preparation of maps. Shri A.K.Arora, Joint Director of Data Processing Division under the overall supervision of Shri M.S.Thapa, Addl. Director (EDP) provided full cooperation in preparation of record structure for digitization and validity checking of Village and Town Directory data and the programme for the generation of Village Directory and Town Directory including various analytical inset tables as well as Primary Census Abstract (PCA). The work of preparation of DCHB 2011 Census has been monitored in the Social Studies Division. I am thankful to all of them and others who have contributed to bring out this publication in time.

New Delhi.
Dated:- 16-06-2014

(Dr. C.Chandramouli)
Registrar General & Census
Commissioner, India

FOREWORD

I acknowledge the efforts made by the Directorate of Census Operations as well as District Census Hand Book Unit of Gujarat State in bringing out the District Census Hand Book Part-A and Part-B for Gujarat State. The Hand Book presents detailed information of area, population, households and working population in various categories and will no doubt be useful to the administration at State, District and Taluka levels in planning, policy formulation and decision making. I also convey my congratulations to the Registrar General and Census Commissioner, Government of India for his guidance in bringing out this publication.

(S. Aparna)

Principal Secretary (Planning)
General Administration Department

October, 2015
Gandhinagar

P r e f a c e

I am deeply indebted to all the officers of Gujarat Government for their unstained support and cooperation at all stages of Census 2011. I am grateful to Shri A.K.Joti, then Chief Secretary, Shri Aloriya, Chief Secretary of Gujarat State, Shri V.N.Maira, then Additional Chief Secretary, Ms. S.Aparna, Principal Secretary and Shri A.D.Patel, Joint Secretary of General Administration Department (Planning) for their prompt response, guidance and cooperation to Census Organization. They infused a sense of urgency and seriousness in the minds of officer of the district administration, which geared up the entire administrative machinery. Cooperation received from then Under Secretary Shri J.T.Malvi, then Section Officer Kum N.M.Muni, and Section Officer Shri H.C.Dave, General Administration Department (Planning). I would like to thanks Shri R.N.Pandya then Director and Shri S.K.Hudda, Director of Economics & Statistics for their great support.

District Census Handbook Unit of Gujarat is a joint exercise of the Government of Gujarat and the Census Organization of the Government of India. In the preparation of the DCHB, the role played by Census Organisation is that of Census data collection, scanning of collected information, validation, compilation and analysis of data. DCHB Unit of the State Government collected the basic non-census information relating to amenities and infrastructures available in the village of the district. Apart from bearing the cost of this publication, all the official of different departments of the State Government extended whole hearted co-operation for accomplishing the task. Most of the data supplied by the various departments were cross-checked and an attempt was made to reconcile the discrepancies as well in order to get the final figures.

The District Collector, the District Development Officer, District Statistical Officer, District Information Officer and their staff member extended their warm and whole hearted co-operation for carrying out field work of the census and collection of non-census data for the District Census Handbook.

I am deeply grateful to Dr. C.Chandramouli, I.A.S., the Registrar General and Census Commissioner, India for the benefit I have derived by the way of guidance and advice. I also express my thanks to Shri Deepak Rastogi present Addl. RGI, Shri P.K.Banerjee, Deputy Registrar General (C&T), Shri A.P.Singh, Deputy Registrar General (Map), Dr. Pratibha Kumari, Assistant Registrar General (SS), Shri M.S.Thapa, Addl. Director (EDP), Shri A.K.Arora, Joint Director (EDP) and Shri Mahipal Singh, Assistant Director (SS) for providing technical guidance in finalizing this publication.

Shri Manish Bharadwaj, I.A.S., who held the office of Director of Census Operations, Gujarat had guided the operations of the 2011 Census. The data presented in this handbook were collected and compiled under the direction and guidance of Shri Manish Bharadwaj. However, he was repatriated to the State Government before this volume could be made available for the press.

At state Office, Shri R.R.Pandya, Joint Director, Shri M.R.Raol, Deputy Director, Kum S.B.Parmar, Research officer, Shri J.B.Panchal, Research Officer, Shri P.C.Khandhadia, Section Officer, Smt. K.B.Panchal, Research Assistant of District Census Handbook Unit and their team of able assistant meticulously collected and scrutinized the non-census data from various sources and prepared draft to DCHB etc. with the help of Census section. The other

officials of DCHB Unit, who scrutinized, edited and supervised the work of DCHB, have been mentioned in the “Acknowledgement”.

Of this Directorate I would like to extend my sincere thanks to Shri R.S.Meena, DRG (C&T), who had played major role in Census 2011 of Gujarat. Dr. Bhaveshkumar P. Mehta, Joint Director (EDP) and his team of devoted workers deserve all praise for timely processing of Household Schedules through Intelligent Character Recognition technology. Smt.V.A.Warade, Deputy Director, Shri Ramsingh Meena, Deputy Director and Shri S.Lingasamy, Deputy Director who were assisted by Dr. Sanchita Sarkar, Assistant Director and her team of dedicated worker deserve all praise for their perseverance and dedication in preparing the publication. The maps provided in the DCHB are prepared by the Map Section of the Census Directorate under the supervision of Dr. R.K.Sharma, R.O. (Map). I am thankful to all of them.

I am also thankful to all the Census Staff who provided assistant directly or indirectly in finalizing data at every stage and for final scrutiny of this publication.

Date: 31-10-2014

(S. D. Bhaisare)
Joint Director of Census Operations,
Gujarat, Gandhinagar.

Acknowledgements

Drafting and Editing

Shri S.D.Bhaisare
Smt.V.A.Warade
Shri R.S.Meena
Dr. Sanchita Sarkar
Shri R.R.Pandya
Shri M.R.Raol
Shri T.J.Munia
Kum S.B.Parmar
Shri J.B.Panchal

Joint Director
Deputy Director
Deputy Director
Assistant Director
Joint Director (DES, Gujarat State)
Deputy Director (State DCHB Unit)
Statistical Investigator Grade-I
Research Officer (State DCHB Unit)
Research Officer (State DCHB Unit)

Collection / Compilation / Drafting (DCHB Unit, Gandhinagar, Govt. of Gujarat)

Shri O.T.Vaghela
Smt. K.B.Panchal
Smt. S.S.Bijlani
Smt. S.N.Rathwa
Shri B.K.Chavda
Shri K.R.Rathod
Smt. M.D.Panchal

Research Assistant
Research Assistant
Research Assistant
Research Assistant
Statistical Assistant
Statistical Assistant
Statistical Assistant

Computer Assistant

Shri A.K.Doshi
Shri S.G.Dave
Shri R.K.Joshi

Gujarati Typist
Proof Reader
Proof Reader

Collection / Compilation / Drafting (Directorate of Census Operations, Gujarat)

Kum P.M.Naik
Kum P.P.Patel
Smt. K.J.Khambhata
Shri Mangesh S. Kumbhare
Shri R.M.Jhala
Smt. Kinjal Darji
Shri Deepak Choudhury
Smt. Neelima Chourasiya
Shri J.R.Pateria
Smt. R.C.Patel
Smt. A.P.Bhavsar
Shri K.B.Hathi

Statistical Investigator Grade-I
Statistical Investigator Grade-I
Statistical Investigator Grade-I
Statistical Investigator Grade-I
Statistical Investigator Grade-I
Statistical Investigator Grade-I
Statistical Investigator Grade-I
Statistical Investigator Grade-I
Statistical Investigator Grade-I
Statistical Investigator Grade-II
Statistical Investigator Grade-II
Statistical Investigator Grade-II
Senior Compiler

Mapping

Dr. R.K.Sharma	R.O. (Map)
Shri Ch.Rajeev	Sr. Geographer
Shri R.K.Joshi	Sr. Draftsman
Shri A.A.Saiyad	Sr. Draftsman
Shri J.K.Brahmbhatt	Sr. Draftsman

Computer Assistant

Shri R.R.Parmar	Operator Gr.'B'
Shri C.D.Patel	Operator Gr.'B'
Shri Himadri Modak	Compiler

Pre-Scanning

Shri B.R.Dagala	Statistical Investigator Grade-I
Shri R.N.Shah	Statistical Investigator Grade-II
Shri Pravin Bhagat	Statistical Investigator Grade-II
Shri K.S.Meena	Senior Compiler

List of Nodal Officer for Phase I (House listing Operations and National Population Register)

Name of Nodal Officer	District / M. Corp.
Shri A.B.Datania, S.I.Gr.II	Kachchh
Shri R.G.Yadav, S.I.Gr.II	Kachchh
Shri V.B.Parmar, S.I.Gr.II	Banas Kantha
Shri Pravin Bhagat, S.I.Gr.II	Banas Kantha
Shri P.M.Vaghela, S.I.Gr.II	Patan
Shri K.B.Hathi, Sr.Compiler	Mahesana
Smt. B.D.Wadvala, S.I.Gr.II	Sabar Kantha
Shri R.N.Shah, S.I.Gr.II	Sabar Kantha
Smt. Neelima Chourasiya, S.I.Gr.I	Gandhinagar
Shri J.R.Pateria, S.I.Gr.II	Ahmadabad
Smt.R.C.Patel, S.I.Gr.II	Ahmadabad
Shri R.K.Joshi, Sr.Draftsman	Ahmadabad
Shri R.M.Jhala, S.I.Gr.I	Surendranagar
Shri G.L.Solanki, S.I.Gr.I	Rajkot
Shri K.L.Bhatt, S.I.Gr.II	Rajkot
Shri H.U.Rathod, Sr.Compiler	Jamnagar
Shri M.P.Gajera, Compiler	Jamnagar
Shri A.H.Momin, S.I.Gr.II	Porbandar
Shri D.J.Rajpal, S.I.Gr.I	Junagadh
Shri Deepak Kumar, Compiler	Junagadh
Shri K.R.Dabhi, S.I.Gr.I	Amreli
Shri L.K.Meena, Sr.Compiler	Amreli
Shri G.C.Panchal, S.I.Gr.I	Bhavnagar
Shri Rajeev Kumar Jha, Compiler	Bhavnagar

Shri L.V.Kanade, Sr.Supervisor	Anand
Smt.N.D.Mehta, Sr.Compiler	Anand
Smt. G.P.Babu, S.I.Gr.I	Kheda
Shri Deepak Choudhury, S.I.Gr.I	Kheda
Shri R.C.Joshi, S.I.Gr.II	Panch Mahals
Shri K.S.Meena, Sr.Compiler	Panch Mahals
Shri B.M.Vaghela, Sr.Compiler	Dohad
Shri B.R.Dagla, S.I.Gr.I	Vadodara
Kum N.B.Patel, S.I.Gr.II	Vadodara
Shri A.K.Parmar, S.I.Gr.II	Narmada
Kum P.M.Naik, S.I.Gr.I	Bharuch
Shri M.D.Bhagora, S.I.Gr.I	Bharuch
Shri M.K.Meena, Sr.Compiler	The Dangs
Shri R.U.Rathod, Sr.Supervisor	Navsari
Shri M.H.Bhatt, S.I.Gr.II	Valsad
Shri U.S.Shah, S.I.Gr.I	Surat
Shri Kapil Kumar Pandey, S.I.Gr.II	Surat
Shri R.D.Shrimali, S.I.Gr.II	Tapi

**List of Nodal Officer for Phase II
(Population Enumeration)**

Name of Nodal Officer	District / M. Corp.
Shri K.B.Hathi, Sr.Compiler	Kachchh
Shri V.B.Parmar, S.I.Gr.II	Banas Kantha
Shri K.L.Bhatt, S.I.Gr.II	Patan
Smt. G.P.Babu, S.I.Gr.I	Mahesana
Shri A.B.Datania, S.I.Gr.II	Sabar Kantha
Shri P.M.Vaghela, S.I.Gr.I	Gandhinagar
Shri P.L.Solanki, S.I.Gr.I	Ahmadabad
Shri U.S.Shah, S.I.Gr.I	Ahmadabad M. Corp.
Shri R.K.Joshi, Sr.Draftsman	Surendranagar
Shri Kapil Kumar Pandey, S.I.Gr.II	Rajkot
Shri K.B.Bhavsar, S.I.Gr.II	Rajkot M. Corp.
Shri Deepak Kumar, Compiler	Jamnagar
Shri R.N.Shah, S.I.Gr.II	Jamnagar M. Corp.
Shri R.D.Shrimali, S.I.Gr.II	Porbandar
Shri R.C.Joshi, S.I.Gr.II	Junagadh
Shri A.K.Parmar, S.I.Gr.II	Junagadh M. Corp.
Shri A.H.Momin, S.I.Gr.II	Amreli
Shri K.R.Dabhi, S.I.Gr.I	Bhavnagar
Shri R.M.Jhala, S.I.Gr.I	Bhavnagar M. Corp.
Smt. B.D.Wadvala, S.I.Gr.II	Anand
Shri M.K.Meena, Sr.Compiler	Kheda
Shri Rajeev Kumar Jha, Compiler	Panch Mahals
Shri Pravin Bhagat, S.I.Gr.II	Dohad
Shri Deepak Choudhury, S.I.Gr.I	Vadodara
Shri J.R.Pateria, S.I.Gr.II	Vadodara M. Corp.
Shri Manoj Bhagora, S.I.Gr.I	Narmada
Shri H.U.Rathod, S.I.Gr.II	Bharuch

Shri R.G.Yadav, S.I.Gr.II
Shri Manoj Gajera, Compiler
Shri G.P.Meena, Compiler
Shri J.K.Brahmbhatt, Sr.Draftsman
Shri Ch.Rajeev, Sr.Geographer
Shri M.H.Bhatt, S.I.Gr.II


The Dangs
Navsari
Valsad
Surat
Surat M. Corp.
Tapi

ORGI-DATA PROCESSING DIVISION

Shri Jaspal Singh Lamba
Ms. Usha
Shri Anurag Gupta
Shri Mukesh Kumar Mahawar
Ms. Shaghufta N.Bhat
Ms. Shashi Seth
Shri Khem Verma Jadon
Ms. Archana Khare
Shri Yashwant Singh
Ms. Neha Tuli
Shri Amit Kumar

Deputy Director
Assistant Director
DPA Grade 'A'
DPA Grade 'A'
DPA Grade 'A'
Sr. Supervisor
Sr. Consultant
Jr. Consultant
Jr. Consultant
Software Developer
Designer

History and Scope of the District Census Handbook



The need of data at the grass root level for the administrative and planning purposes at sub micro level as well as academic studies prompted the innovation of District Census Handbook. District Census Handbook is a unique publication from the Census organization which provides most authentic details of census and non-census information from village and town level to district level. The District Census Handbook was firstly introduced during the 1951 Census. It contains both census and non-census data of urban as well as rural areas for each district. The census data contain several demographic and socio-economic characteristics of the lowest administrative unit i.e. of each village and town and ward of the district. The non-census data comprise of data on availability of various civic amenities and infrastructural facilities etc. at the town and village level which constitute Village Directory and Town Directory part of the DCHB. The data of DCHB are of considerable importance in the context of planning and development at grass-root level.

In 1961 census DCHB provided a descriptive account of the district, administrative statistics, census tables and village and town directory including Primary Census Abstract. This pattern was changed in 1971 Census and the DCHB was published in three parts: Part-A related to village and town directory, Part-B to village and town PCA and Part-C comprised analytical report, administrative statistics, district census tables and certain analytical tables based on PCA and amenity data in respect of villages. The 1981 census DCHB was published in two parts: Part-A contained village and town directory and Part-B the PCA of village and town including the SCs and STs PCA up to tehsil/ town levels. New features along with restructuring of the formats of village and town directory were added into it. In Village Directory, all amenities except electricity were brought together and if any amenity was not available in the referent village, the distance in broad ranges from the nearest place having such an amenity, was given.

The pattern 1981 census was followed by and large for the DCHB of 1991 Census except the format of PCA. It was restructured. Nine- fold industrial classification of main workers was given against the four-fold industrial classification presented in the 1981 census. In addition, sex wise population in 0-6 age group was included in the PCA for the first time with a view to enable the data users to compile realistic literacy rate as all children below 7 years of age had been treated as illiterate at the time of 1991 census. One of the important innovations in the 1991 census was the Community Development Block (CD Block) level presentation of village directory and PCA data instead of the traditional tahsil/ taluk/ PS level presentation.

As regards DCHB of 2001 Census, the scope of Village Directory was improved by including some other amenities like banking, recreational and cultural facilities, newspapers & magazines and most important commodity manufactured in a village in addition to prescribed facilities of earlier censuses. In Town Directory, the statement on Slums was modified and its coverage was enlarged by including details on all slums instead of 'notified slums'.

The scope and coverage of Village Directory of 2011 DCHB has been widened by including a number of new amenities in addition to those of 2001. In the Town Directory, seven

Statements containing the details and the data of each town have been presented viz.; (i) Status and Growth History of towns, (ii) Physical Aspects and Location of Towns, (iii) Civic and other Amenities, (iv) Medical Facilities, (v) Educational, Recreational & Cultural Facilities, (vi) Industry & Banking and (vii) Civic & other amenities in Slums respectively. CD Block wise data of Village Directory and Village PCA have been presented in DCHB of 2011 census as presented in earlier census. The data of DCHB 2011 Census have been presented in two parts, Part-A contains Village and Town Directory and Part-B contains Village and Town wise Primary Census Abstract. Both the Parts have been published in separate volumes in 2011 Census.

.....

Brief History of the District



Tapi district is one of the 26 districts of Gujarat state. It is located in the southern part of Gujarat. On 27th September 2007, the district of Surat was bifurcated into two new districts, viz. Surat district with its headquarter at Surat and Tapi district consisting five talukas viz. Vyara, Songadh, Uchchal, Nizar and Valod. Vyara and Songadh with it's headquarter at Vyara.

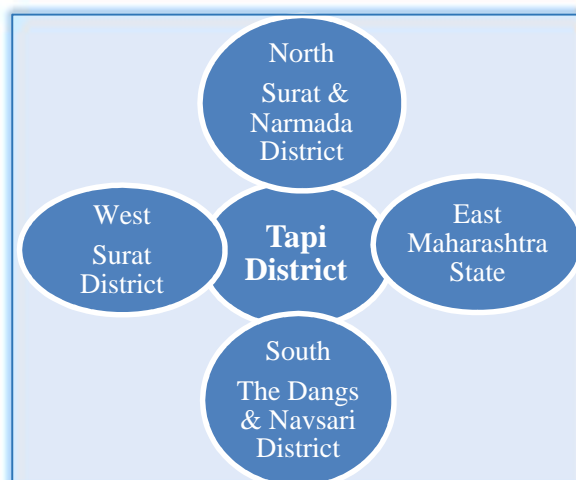
Tapi district covers an area of 31,39.00 Sq Km. It is located 73.21⁰ degree to 74⁰.33 degree East (Longitude) 20⁰.81 degree to 21⁰.57 degree North (Latitude). The district receives an average rainfall of 1926 mm. maximum temperature raises upto 45 degree Centigrade. Tapi district is bordered by four rivers, Tapi, Midoda, Purna and Ambika. The newly constituted Tapi district consists of five talukas viz. Vyara, Songadh, Uchchal, Nizar and Valod. Vyara and Songadh in Tapi district are known for dense forests with a major production of bamboos. The district shares border with Maharashtra.

Some of the important tourist destinations in Tapi are: Fort of Songadh, Gaumukh, Dosvada Dam, Hindustan Bridge, Tapi River, and Ukai Dam. Songadh Fort. Other religious tourist destinations are: Rokadia Hanuman Mandir, Parsuramji and Suryatapeshwar Mandir, Kalyanraiji Mandir, Gayatrimata Mandir, Saibaba Mandir, Firangi Mataji - Jalaram Mandir, Mari Mata Mandir.

ANALYTICAL NOTE

(i) Physical Features

Tapi district situated between 20⁰81 and 21⁰57 North latitude and 73⁰ 21 and 74⁰ 33 East longitudes. It was carved out of Surat district. It came under hot and semi-Arid South Eastern Agro climate Zone. It is surrounded by Surat and Narmada district on the North and West, The Dangs and Navsari districts in the South and the Maharashtra state in the East. The total geographical area covered of the district is 3,139 sq. km i.e., it covers 1.60 % of total geographical area of Gujarat. In area the district stands at 20th rank among the districts in the Gujarat and the density of the district is 257 persons per sq. km against the 308 density of the Gujarat.



Physiography

On the basis of physiography, the district can be divided into two sub zones (i) Piedmont slope (2-5 % slope) and valley plains in the east and (ii) Alluvial mid lands gently sloping towards west. Soils of Tapi district can be broadly classified as (i) Medium black and mixed red in north, south and west (ii) Deep black to medium black in east.

(1) Tapi Basin

The region extends over the central part of the district and occupies Nizar, Uchchhal, Songadh and parts of Vyara taluka. It makes its boundaries with Khambhata Coast, Mangrol Plain and Umarpada Forested Upland and Bharuch district in the north, Maharashtra state in the north-east and south-east, Mindhola-Purna Plain and Chorasi-Palsana Coastal Plain in the south and Arabian Sea in the west.

In physiographic point of view the terrain of the district can be termed as eastern hilly tract. This eastern hilly tract, bounded on the north by the Satpuda ranges and the south by the Sahyadri ranges, covering the talukas of Nizar, Uchchhal and Songadh is undulating. The elevation of this hilly tract varies between 300 meters and 500 meters from mean sea level. The western part of the hilly tract is relatively low in height. This tract is also covered by scattered thick forests of teak and bamboo. It is comparatively backward area inhabited mainly by various tribal communities. Tapi is the principal river of the district. The alluvial plain of the Tapi and its tributaries is highly fertility area. In this area, the elevation generally ranges between 11 meters and 67 meters from M.S.L. Other important rivers in the district are Zankhari, Purna, and Ambika. All these rivers flow through the district from east to west direction towards the Gulf of Khambhat.

Physiography plays an important role in formation of geographic environment of the district. Alluvial Plains of Tapi are very fertile and having temperate climate. The layers of black stones are openly spreaded in north and east direction of Tapi district. There are hills of black stones in Vyara taluka whereas black stones exit below the layers of clay near Mandvi. This black stones are hard and amyloidal, lime stones are found on black stones of Mandvi taluka of the district.

(2) Hilly Regions

The remains of paschim ghat of Sahyadri are found scattered in the south of Tapi. Its hills are of basaltic lava formed from the lava spreaded in the period of criteciyas.

(3) Middle Plain of Tapi

The region is extended 200 km inside from the bay of Khambhat in square shape. This region is a fertile plain of Narmada and Tapi. The land of the plain is black and alluvial. Urban colony of Mandvi is established in the region of these plain. Tapi city is situated on the right bank of Tapi.

(4) Sea Coast of the district

There are hills of sands everywhere from the origin of Mahi River to origin of Tapi River. These are known as 'Suvalini Tekario'. The area of sea coast between Tapi and Damanganga has been sandy and alkaline due to the effect of sea-tides. In between there are small hills.

Drainage

There are three main rivers in this district, namely the Tapi, the Purna and the Ambika. Among them the Tapi is the largest. It rises from the springs in the range of Satpuda hills of Madhya Pradesh State. Tapi enters on its last stage, the passage of fifty miles in a direct line or including wide meanders of nearly ninety miles across the Surat plain to the Arabian Sea. A Kakrapar and Ukai dam project on it respectively in Kakrapar village and Ukai village. The Purna River, with a westerly course of about fifty miles across the Surat district, joins the sea ten miles south of the Mindhola. It mostly drained the lands of the Vyara and Gandevi. The Ambika River, after winding course of about forty miles towards the south-west, joins the Arabian Sea, fifteen miles south of the Purna. This stream rising in the Bansda hills flow westward in two widely separated channels draining the lands of Chikhali and Jalalpur. All the rivers of this district are running from east to west to meet the Arabian Sea.

The Tapi which is navigable by country craft especially during high tide is one of the large rivers of India. It has a total course of about 752 kilometers and flows through Madhya Pradesh and Maharashtra before entering Gujarat.

(1) Tapi River

Tapi and Narmada is the oldest river of the Gujarat. It is believed that surface of sea before in numerable years. At that time Vindhya and Aravalli mountains were so high that Himalaya was hid. It is believed that due to the attack of Himalaya cracks were occurred in western coastal land and Narmada and Tapi were originated from the water flowing there from. The flow of Tapi is frequently changing. This river enters near Ubhad Village and meets Arabian Sea near Dumas of Choryasi taluka. The water flows throughout year from it.

(2) Mindhola River

Mindhola River mainly flows from East to West. The origin of the river is in hills near the boundary Dhule district of Maharashtra and Songadh taluka of the district. The river flows through surfaced area and meets Arabian Sea near Bhimpur village of Choryasi taluka. Water in the river doesn't remain for 12 months. On its there is Dosawada irrigation scheme near Dosawada village of Songadh taluka. Total length of river is 148 km.

(3) Purna River

This river originates from Peparner Mountain of the Dangs district. The river meets Arabian Sea near Dandi of Valsad. In the beginning, the flow of the river is towards east and then she flows from north to west. The river enters through Rasmati village of Songadh taluka in Surat district and then flows through Songadh, Vyara, Valod and Mahuva talukas and then comes out from the district near Sevasan village. Its total length is 173 km.

(4) Jhankhari River

The originating place of Jhankhari River is at Rajpara village in west of Khandesh of Maharashtra State. This is a main branch of Purna River. She meets Purna River near Bahej village of Valod taluka. Total length of river is 61 km. The Government has given administrative approval to major irrigation scheme named Jhankhari Reservoir Scheme on the river. The river mainly flows from east to west.

(5) The Ambika River

The Ambika River, after winding course of about forty miles towards the south-west, joins the Arabian Sea; fifteen miles south of the Purna. This stream rising in the Bansda hills and flow west-ward in two widely separated channels draining the lands of Chikhali and Jalalpur.

Climate



The climate of Tapi district is characterized by a hot summer and general dryness except during the southwest monsoon season. The district has semi-arid climate with three distinguished seasons i.e. kharif (June to September), winter (October to January) and summer (February to May).

The climate of the district is by and large temperate. It is characterized by comparatively humid summer and monsoon seasons, mild winter and high rainfall. It receives maximum rainfall during the monsoon period. Most of the part of Gujarat is in Torrid Zone. As Tapi district is on the sea coast the ocean effect is experience up to the inner part of the district. Therefore, its summer is less hot, winter is normal cool and monsoon is with heavy rain. Thus due to temperate climate and black fertile land, here production of cotton occurs in large quantity. Therefore, the textile industry is developed on large scale. With the development of textile industry the opportunity of employment have been also increased.

Humidity (%)

Sr. No.	Taluka	Minimum	Maximum
1	2	3	4
1	Vyara	57.10	89.00
2	Valod	56.50	88.00
3	Songadh	53.40	79.00
4	Uchchhal	57.70	75.00
5	Nizar	52.40	74.50
Average		55.42	81.10

Above table gives taluka wise data on the basis of minimum and maximum humidity of all talukas. Nizar taluka have minimum humidity among all talukas, which is 52.40 % and

Vyara has maximum humidity among all talukas, which is 89 %. Average of minimum and maximum humidity of the district is 55.42 % and 81.10 % respectively.

(1) Temperature

The temperature varies from 15⁰ C to 45⁰ C. The December and January are the coldest months, while April and May are the hottest months of the year. The summers are very hot when temperature ranges from 40⁰ to 46⁰ C for couple of days.

There is a meteorological observatory in the district at Tapi and the records of this observatory may be taken as representative of the meteorological conditions in the district in general. After February temperature begin to increase steadily. After the withdrawal of the monsoon by about the end of September; there is a slight rise in the day temperature and maximum day temperature is reached in October. However, nights become progressively cooler after the withdrawal of the monsoon. After November both the day and night temperatures drop rapidly till January, which is the coldest month.

Taluka wise Maximum and Minimum Temperature

(In Centigrade)

Sr. No.	Tehsil	Temperature	
		Maximum	Minimum
1	2	3	4
1	Nizar	40.0	11.5
2	Uchchhal	41.0	12.0
3	Songadh	40.0	11.6
4	Vyara	38.1	10.0
5	Valod	37.0	10.0

Source: District Statistical Report-2010-11 District Statistical Office.

Above table gives taluka wise data on the basis of minimum and maximum temperature of all talukas. Uchchhal taluka has maximum temperature among all talukas, which is 41.0⁰ centigrade and Vyara and Valod taluka has minimum temperature among all talukas, which is 10.0⁰ centigrade. Average minimum and maximum temperature of the district is 11.02⁰ centigrade and 39.22⁰ centigrade respectively.

(2) Wind

Winds are generally light with some strengthening in force during the late summer and early southwest monsoon season. Winds blow mostly from directions between south and west during May and the southwest monsoon season. In October winds are variable in direction. In November and December winds are mostly from directions between north and east. In the next three months winds in the morning are from directions between north and east and in the afternoons between south-west and north-west. In April winds are variable in direction in the mornings, northerlies, north-western lies and southerlies being more common. In the afternoons winds are from directions between south, south-west and north-west.

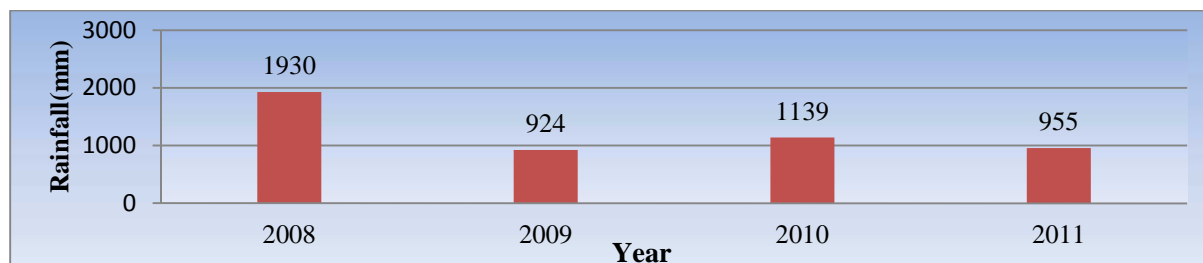
Special Weather Phenomena

Some of the cyclonic storms or depressions from the Arabian Sea in May and in the post-monsoon season reach the neighborhood of the district; causing heavy rain and gusty winds. Thunderstorms occur on some days during the summer and monsoon months.

(3) Rainfall

The district receives the rainfall through South-West monsoon, which normally starts from middle of June, July and August are the months of heavy rainfall. The average rainfall varies from 750 mm to 1,800 mm however, scanty and uneven rainfall pattern is not uncommon.

Year wise Rainfall



Source: Socio-Economic Review of Gujarat state 2011-12, Directorate of Economics and Statistics.

The above graph indicates rainfall from the year 2008 to 2011 and in the year 2008 there is a maximum rainfall found, which is 1,930 mm. The lowest rainfall occurs during the year 2009, which is 924 mm. The average rainfall during the year 2008 to 2011 is 1,237 mm.

Economic Resources

Economic resources are an important means of subsistence for the working people of the district. The details about economic resources of important sectors are given below.

(1) Forestry



According to the figures available from the Forest Department for the year 2010-2011, out of the total area of the district, an area of about 937.24 sq. km is covered by forest. It accounts for 2.07 percent of the total forest area of the state. The forest area of the district constitutes 29.85 percent of total geographical area of the district. Among them 912.68 sq. km are reserved forests, 1.97 sq. km are protected forest and 22.59 sq. km are unclassified forest. Out of total forest area 97.38 percent area is used for reserved forest.

The density of the forest cover of Vyara division ranges from 0.4 to 0.8. The area of the division ranges from flat to undulating surface with western side being more or less flat, whereas the eastern side is undulating with continuous hill ranges varying in height from 45 m to 575 m and are interspersed with few rivers and streams.

Classification of Forest Area

(In sq. km)

Sr. No.	Area	Year (2010-11)
1	2	3
1	Total Forest Area	937.24
2	Reserved Forest	912.68
3	Protected Forest	1.97
4	Unclassified Forest	22.59

Source: Gujarat Forest Statistics-2010-11, Government of Gujarat.

(2) Minerals and Mining



The Tapi district is very poor in mineral based products. Major minerals are not present in significant quantities in the district. There are minor mineral like black trap, ordinary sand, ordinary soil, hard muhrrum, etc. Mineral based industries in Tapi are mainly stone crushing units.

Production of Mineral

(In M. Tonnes)

Sr. No.	Minerals	2010-11
1	2	3
1	Black Trap	32,91,964
2	Ordinary Sand	8,17,454
3	Ordinary Soil	1,18,070
4	Hard Muhrrum	32,000

Source: Industrial Profile of Tapi, Dept. of Mines & Geology.

Above statement shows mineral production in the Tapi district for the year 2010-11. It can be seen that black trap has been the major mineral products of the district in terms of production.

(3) Soil and Cropping Pattern

The geology of this district mainly composed of Deccan Trap. Some tracts of alluvium, blown sand, etc. are also found in the district. The central part has the black alluvial and light soils. The rocky type of soil is also found in eastern hilly tract. It has commercially workable deposits of limestone, bauxite etc.

(a) Soil



Nitrogen content is low and the phosphorus content is medium. Potash content is high. So, overall soil properties are satisfactory from point of view of agriculture. Since paddy is grown on a large scale covering substantial area, the soil is deficient in nitrogen. Deficiency of nitrogen can be checked by promoting leguminous plants.

A sizeable portion of land in the district especially in Vyara and Valod talukas are affected by salinity and/or alkalinity along with the problem of water logging. More than 2/3 of the soil is deficit in major nutrient like N, P and minor nutrients also.

(b) Cropping Pattern

The main crop in the area are paddy, jowar, tuver, sugarcane, wheat and groundnut in the irrigated area, while gram and jowar in Rabi season. As the inputs are very low and seeds of poor quality, the production and productivity are very low. This is resulting in to poor food security.

(4) Land and Land use Pattern

The total area of the district is 3,139 sq. km and of which 3,005 sq. km is rural area. The area under different agricultural crops is given in table.

**Area, Production and Productivity of Different Crops of the District during
the Year 2010-11**

Sr. No.	Crop	Area (Hectares)	Production (M.T.)	Productivity (Kg/Hec.)
1	2	3	4	5
1	Maize	16	22	1375
2	Mung	17	7	412
3	Udad	24	13	542
4	Tuver	146	83	568
5	Wheat	49	122	2490
6	Jowar	243	342	1407
7	Gram	17	24	1412
8	Rice	264	396	1500
9	Cereals	573	883	1541
10	Pulses	217	136	627
11	Food Grain	790	1019	1290
12	Groundnut	88	176	2000
13	Castor	2	4	2000
14	Oil Seed	90	180	2000
15	Sugarcane	195	1420	7282
16	Cotton (Lint)	50	107	2140
17	Onion	6	155	25833
18	Chilli Es	1	1	1000

Source: Comprehensive District Agriculture Plan of Tapi, Directorate of Agriculture.

The classification of rural land indicates that the total irrigated area is 593.18 sq. km and total unirrigated area is 755.84 sq. km. Rice, cotton, sorghum, arhar and other pulses are the main kharif crops and wheat, sugarcane, okra, brinjal, other vegetables, spices and fruit crops like papaya are the main rabi crops grown in the district. The statement below gives data regarding land and land use pattern for rural areas of Tapi district.

Land Classification of Rural Area

(In hectares)

Sr. No.	Classification	Area	% of Coverage
1	2	3	4
1	Forests	92678.46	30.84
2	Area Under Non Agriculture Uses	5699.46	1.90
3	Barren and Un-cultivable Land	39586.23	13.17
4	Permanent pastures and Other Grazing Lands	10468.93	3.48
5	Land Under Miscellaneous Tree Crops etc.	1047.04	0.35
6	Cultivable Waste Land	7049.22	2.35
7	Fallow Lands other than Current Fallows	4463.74	1.49
8	Current Fallows	4604.45	1.53
9	Net Area Shown	134902.65	44.89
9.1	Total Irrigated Land Area	59318.42	19.74
9.2	Total Un-Irrigated Land Area	75584.23	25.15
Total (1-9)		300500.18	100.00

Source: Village Directory-2011

Above table shows the land classification of rural areas. Forest land in the district is 92,678.46 hectares. In the district 30.84% area is covered under the forest area, 19.74% is covered under the irrigation and 25.15% area is un-irrigated.

(5) Tenancy

There was no separate Act on tenancy in the former Bombay State before 1939. There were provisions of Section 83 of Land Revenue Code and Mamlatdar Court law only. The tenant was not secured of his tenancy rights in the Act. This tenancy lease was considered yearly and had to pay tenancy as per tradition or according to the agreement made with the land owner. In order to protect the tenants, The Bombay Tenancy Act, 1939 came into force in the erstwhile Bombay State.

After the independence of the country, it was necessary that the country is self-sufficient in agricultural production. It can be done only when the tillers of the land should have some definite rights over the land. With a view to effect, control on efficient utilization of agricultural land and to protect the tenants further and also to accept a definite policy and view for the country on agricultural land, The Bombay Tenancy and Agricultural Land Act, 1948 was enacted and it was brought into force since then.

The Act of 1948 was amended five times. An important provision of 'Farmer Day' was inserted in the Act on Dt.01-08-1956. According to this provision, if any person legally tilled the land of other person on Dt.01-04-1957, he was entitled to purchase the said land. Even though after Gujarat State was separated from Bombay State in 1960, the said act applied to it also as well.

Tenant means the person who held land on lease viz,

- (1) Tenant as per Section 4;
- (2) Protected tenant
- (3) Permanent tenant
- (4) The person who continued to possess the land with or without the consent of the land owner after appointed date and up to specified date or it is considered that he continued the possession of the land.

In Gujarat state as on Dt.31-03-2011, in all 10,26,635.6 hectares of land have been released and distributed to total of 12,61,758 beneficiaries under the Bombay Tenancy and Agricultural Lands Act, 1948 in entire Gujarat State. Among the beneficiaries 1,74,366 were from Scheduled Castes, 2,79,672 from Scheduled Tribes and 8,07,720 were under 'Others' type of beneficiaries.

In Tapi district, in all 29,586 hectares of land have been released and distributed to total 35,403 numbers of beneficiaries. Among the beneficiaries, there is no beneficiary in Scheduled Castes, 26,041 from Scheduled Tribes were allotted 29,476.8 hectares of land and 9,362 beneficiaries under 'Others' category were allotted 109.2 hectares of land.

(6) Agriculture



Livelihood of millions of people of India depends on agriculture which by and large, influenced by locally available natural resources. "Krishi Mahotsav" in Gujarat launched on the auspicious occasion of Akshay Tritiya every year. It brought about revolution of sorts in a predominantly agrarian country like India. The month-long Mahotsav covered all the villages of each district and creating awareness about the advantage of standard seeds and its optimum use.

In Tapi as in other districts of Gujarat, agriculture happens to be the main source of subsistence for the majority of people. According to the 2011 Census, 79.95 percent of the total working population of the district was engaged in agriculture, as against 49.61 percent in the State as a whole. The table that follows gives the number of persons working as cultivators and agricultural laborers in 2011.

Number of Persons Working as Cultivators and Agricultural Laborers				
Sr. No.	Sector	Total	Male	Female
1	2	3	4	5
1	As Cultivators	105726	72849	32877
2	As Agricultural Laborers	254786	118057	136729
Total		360512	190906	169606

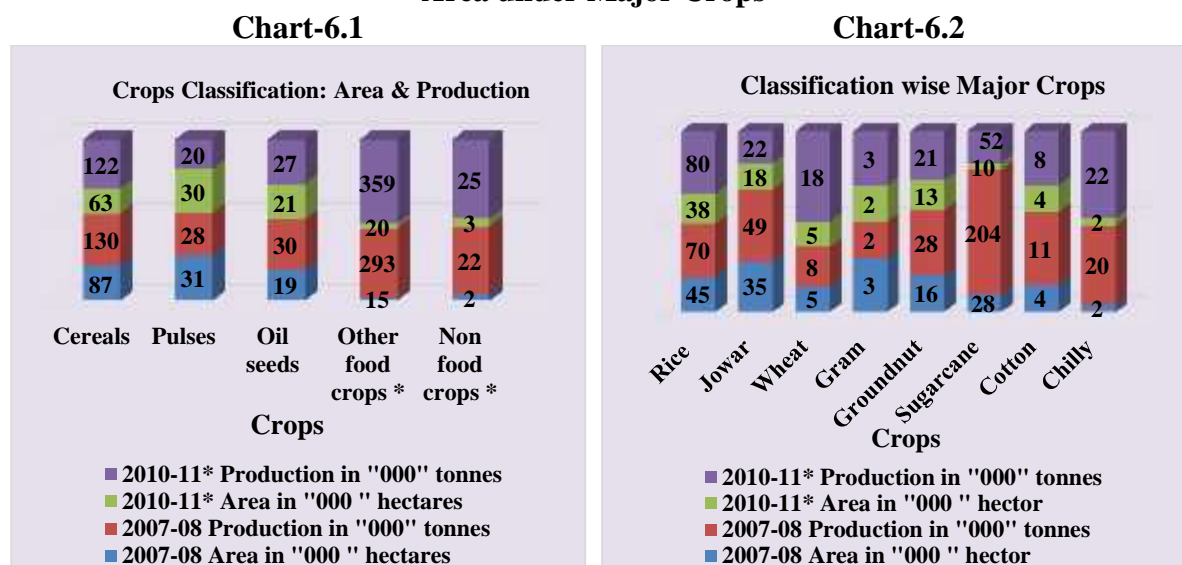
Source: Primary Census Abstract-2011.

Agriculture is still the main occupation of the large number of the farmers in the district. The basic problems for the farmers is that nearly 2/3 of the area is un-irrigated and having various problems like soil salinity, alkalinity and water logging. Nearly 75% of the available water is fit for the irrigation purposes. This district has wide range of cropping systems like rise-groundnut, cotton-wheat, rice-pulses, sorghum-wheat and rice-sugarcane. The cropping intensity is 119%.

(a) Area under Major Crops

The chart below gives production area under major crops for the years 2007-08 and 2010-11 for Tapi district. It can be observed that food grains, cereals, rice, jowar and pulses are major crops in the district in terms of area sown. It can be observed that area under major crops have decreased during 2010-11 as compared to 2007-08.

Area under Major Crops



Source: (1) Statistical Abstract- 2012 Directorate of Economics and Statistics.

(2) Horticultural Department

Note: * Forecast data

From the above chart-6.1 we can see that the area under production of oil seeds, other food crops and nonfood crops are increased in the year 2010-11 as compared to the year 2007-08 and area under production of pulses and cereals are decreased in the year 2010-11 as compared to the year 2007-08. It is noticed that a majority of the cropped area was under other

food crops and cereals, but the production of other food crops is higher than cereals in both years.

From the above crop wise chart-6.2 we can see that the production of rice, wheat, gram and chilly are increased in the year 2010-11 as compared to the year 2007-08 and production of rest of crops are decreased in the year 2010-11 as compared to the year 2007-08. It is noticed that a majority of the cropped area was under rice.

(b) Average Yield per Hectare

Data for average yield per hectare for the years 2007-08 and 2010-11 with respect to different crops in Tapi district is given in the following statement.

Average Yield per Hectare

(In kg)

Sr. No.	Name of Crop	Year	
		2007-2008	2010-11
1	2	3	4
1	Sugarcane	7286	5105
2	Groundnut	1750	1598
3	Oil seeds	1579	1246
4	Rice	1556	2100
5	Maize	1500	1692
6	Cereals	1402	1938
7	Jowar	1400	1240
8	Foodgrains	1271	1537
9	Other pulses	929	620
10	Pulses	903	682
11	Gram	667	1423
12	Cotton	468	301
13	Bajra	0	1000
14	Wheat	0	3302
15	Sesame	0	1000

Source: Statistical Abstract of Gujarat 2012, Directorate of Economics and Statistics.

The above statement shows that the average yield per hectare for the crop of rice, maize, cereals, foodgrains, bajra, wheat, sesame and gram have increased significantly in 2010-11 as compared to the year 2007-08, while average yield per hectare for the crops of sugarcane, groundnut, oil seeds, jowar, pulses and cotton have decreased in 2010-11 as compared to the year 2007-08. Here one point shows that the average yield per hectare for the crops of bajra, wheat and sesame was negative in the year 2007-08 but in the year 2010-11 it will be 1,000 kg, 3,302 kg and 1,000 kg respectively.

(c) Production & Productivity of Horticultural Crops 2005-2011

Data for "Production & Productivity of Horticultural Crops for the years 2005-06 to 2010-11" with respect to different crops in Tapi district is given in the following table.

Production & Productivity of Horticultural Crops 2005-2011 (Estimated Area)

(Area in Hectares, Production in M.T., Productivity M.T/Hec.)

Sr. No.	Crops	Detail	Year			Average
			2007-08	2009-10	2010-11	
1	2	3	4	5	6	7
1	Fruit Crops	Area	4960	5704	6730	5798
		Prod	132049	120733	149758	134180
		Pvty	26.62	21.17	22.25	23.35
2	Vegetable Crops	Area	9985	10720	13441	11382
		Prod	160486	149130	209129	172915
		Pvty	16.07	13.91	15.56	15.18
3	Spices Crops	Area	2194	2390	2540	2375
		Prod	21553	20215	25096	22288
		Pvty	9.82	8.46	9.88	9.39
4	Flower Crops	Area	287	345	416	349
		Prod	2494	2883	3627	3001
		Pvty	8.69	8.36	8.72	8.59

Source: Horticultural Department.

The above table shows average production of vegetables crops in last three years is 1,72,915 M.T which is highest in all horticultural crops, while average production of flower crops is 3,001 M.T which is the lowest among all crops.

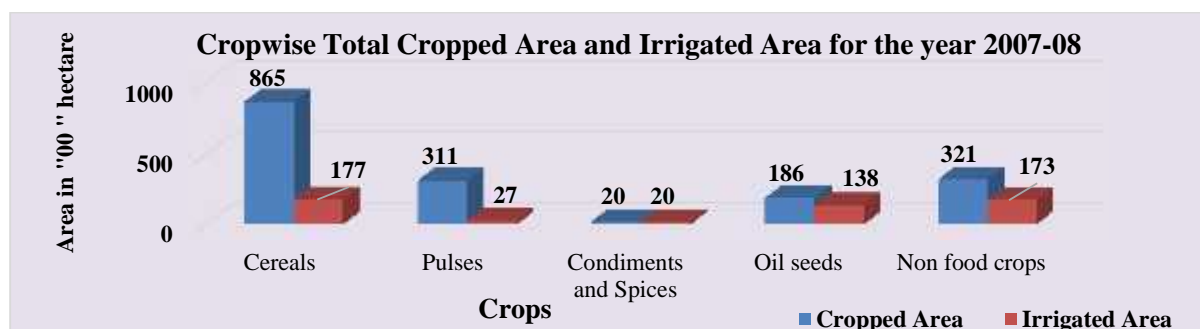
From the table we can see that in last three years fruit crops average productivity is 23.35 M.T/Hec. and flower crops average productivity is 8.59 M.T/Hec. which high and less in among all horticultural crops respectively. The average area used for production of vegetables crops is 11,382 hectares that is highest and flower crops used average area is 349 hectares that is lowest among all crops in last three years.

(7) Irrigation



As far as ground water resource is concerned, the good quality water is 100 percent. Tapi district is having nearly 38 percent of its area under irrigation by both the canal as well as the tube wells. The area under tube well irrigation is increasing at a much faster pace than the increase in area by canals over past years; however, there remains the problem of irregular and insufficient water supply by canals and erratic power supply to the tube wells even at crucial stages of crop production.

(a) Area Irrigated by Crops



Source: Irrigation in Gujarat 2011-12, Directorate of Economics and Statistics.

Above chart shows that for condiments and spices, out of total cropped area 100 % area is irrigated, followed by 74.19 % for oil seeds, 53.89 % for non-food crops, 20.46 % for cereals and 8.68 % for pulses.

(b) Area Irrigated by source

The areas irrigated by different sources in the district are presented below for the year 2007-08 and 2009-10.

Area under Irrigation by Source

Sr. No.	Source of Irrigation	(In '00 hectares)	
		2007-08	2009-10
1	2	3	4
1	Govt. Canals	263	209
2	Wells	326	250
3	Tanks	0	12
4	Other	27	120
Total		616	591

Source: Statistical Abstract- 2012 Directorate of Economics and Statistics.

The above figures indicate that government canals and wells are the main source of irrigation in the district. Here we can observed that area under irrigation of other sources has been drastically increased in 2009-10. Also, it is seen that total area under irrigation was decreased in 2009-10 as compared to the year 2007-08.

(8) Animal Husbandry

Animal husbandry and agriculture are twin occupations, which are practiced by rural households since ancient times. Livestock rearing being “a way of life” in rural areas and with more than 80 percent of the people relying on the livestock and agriculture activities, it forms the backbone of the rural economy. The animal husbandry sector plays an important role in Gujarat State Domestic Product of Gujarat State, which is to nearly about five percent. As per the provisional results of livestock census 2007, total live stock population of Gujarat was 237.94 lakh (including dogs).

Animal Husbandry (particularly surti buffalo) is the main section of the farming system in Tapi district. Central to the challenge of ensuring improved livelihood and environmental sustainability are the ruminant livestock-particularly buffalo, cattle and goats-that are an integral part of the district’s farming system. This sector’s vast potential can be harness for growth in employment and income and far restoring soil health too. The emerging efficient and modern system of marketing and processing will certainly provide boost to this sector in the district.

Dairy is an essential component of rural areas of the district. There is a long tradition of rearing dairy animals by the farmers in the district. Large number of landless families is also engaged in dairy rearing.

(a) Livestock

The number of cross breed cows which are almost one third of the number of indigenous cows in the district. Also, the need for integrating the animal husbandry with promotion of organic farming needs to be understood properly.

Tribal livestock owners of the Tapi district are having huge traditional knowledge of herbal veterinary therapeutic innovations, so that recognition and value addition to such innovative knowledge can be also be done with the proposed animal disease diagnostic facility

by conducting various laboratory tests. There is a need of “Establishment of Veterinary Innovations and Diagnostic Center in Vyara of Tapi District”. The benefits of the project can be very vital and crucial for the animal husbandry sector in particular and economic upliftment of tribal livestock owners of the district as a whole.

Sr. No.	Livestock population	Livestock		% age(+)/(-) in 2007 over 2002
		Year		
		2002	2007	
1	2	3	4	5
(A)	Total Livestock	452213	448242	-0.9
1	Cattle (cross breed)	196190	174478	-11.1
	(a) Male over 3 years	77681	83120	7.0
	(b) Female over 3 years	59353	44941	-24.3
	(c) Young stock	59156	46417	-21.5
2	Buffaloes	156508	176458	12.7
	(a) Male over 3 years	4692	4222	-10.0
	(b) Female over 3 years	83761	91819	9.6
	(c) Young stock	68055	80417	18.2
3	Sheep	580	207	-64.3
4	Goats	93208	94258	1.1
5	Horses and Pines	93	48	-48.4
6	Donkey	266	70	-73.7
7	Pigs	5368	2723	-49.3
(B)	Poultry	423663	480641	13.4

Source: District Statistical Report, 2010-11, Collectorate of Tapi District.

Statement shows that the livestock in the district is decreased by 0.9% from 2002 to 2007, while significant rise in number of buffaloes, goats and poultry are increased. The number of pigs, cattle (cross breed), sheep, horses and pines, donkey and other livestock are decreased during the same period in the district.

(a) Agricultural Implements

The statement provided below gives details agricultural implements used during the years 2003 and 2007 in the Tapi district.

Sr. No.	Name of Agricultural Implements	Agricultural Implements	
		Years	
		2003	2007
1	2	3	4
1	Ploughs	46508	35041
	a) Wooden	38960	31001
	b) Iron	7548	4040
2	Disk Carts	5579	1402
3	Duster	2439	-
4	No. of Carts	16020	9671
5	Sugar-cane Crushers	54	186
6	Oil Engines With Pumping Sets	8131	-
7	Electric Pump Set	4729	-
8	Tractors	1626	-
9	Ghani	895	54

Source: District Statistical Report of Tapi, 2010-11, District Statistical Office.

The number of agricultural implements except sugarcane crushers all agricultural implements has shown decreasing trend during the year 2007 as compared to the year 2003.

(9) Fisheries

Fish culture is being accepted by the farmers as one of the subsidiary occupation in the district. The fish farming in Tapi is mostly being done in village/ Panchayat ponds on lease. The added advantage of village pond fishery is the high cattle population of the villages. Cattle visiting village ponds (common practices) add fertilization in the shape of cow dung to the pond resulting in production of natural food for fish. The fish productivity of village pond is high. The bottle necks of weak infrastructure for fish seed production and genetic up-gradation. Lack of extension services and recently hiked water charges and amendments in Panchayat act pertaining to village/Panchayat pond need immediate redressal for putting fishing in still higher growth orbit. Different programs/schemes have been launched by Fisheries Department to cater the needs of fish farmers. These activities are proposed to be strengthened under the plan for further development especially the skill upgradation, fingerling production and adoption of intensive/poly culture fish farming.

Fisheries Activities

Sr. No	Item	Year 2008-09
1	2	3
1	Total number of fishing boats	44931
2	Fish production (In tonnes)	6170
3	Number of active fishermen	14956
4	Number of fishermen primary co-operative societies	13
5	Membership of fishermen's primary co-operative societies	7504

Source: District Statistical Report, 2008-09, District Statistical Office.

(10) Industry



27 MSMEs are functioning in Tapi district. Of them, 8 are textile-based Industries, 11 are sugar and forest-based industries, 6 are mineral-based industries and 2 units are other industries. Four industrial estates are being set up by Gujarat Industrial Development Corporation [GIDC] and located at (1) Doswada (2) Ukai (3) Vyara and (4) Songadh.

Distribution of Important Industrial Establishments by Major Industrial Group

Sr. No.	Group Name	Year 2010-11	
		Number of Establishment	Average Number of Persons Working Per Day
1	2	3	4
1	Textiles	4	47
2	Machinery and parts except electrical	6	42
3	Mining and Quarrying	5	64
4	Food Products	35	138
5	Chemical & chemical Products	1	21
6	Wood Products	2	20
7	Non-metallic mineral Products	2	44

Sr. No.	Group Name	Year 2010-11	
		Number of Establishment	Average Number of Persons Working Per Day
1	2	3	4
8	Basic Metal Industries	5	31
9	Paper Product & Printing	5	50
10	Service Activities	8	34
11	Trading Activities	2	15
12	Other	2	49
Total		77	555

Source: Commissioner ate of Industries, Gandhinagar.

Among the registered establishments in the year of 2010-11, the main important establishment related to manufacture in the district is food products. Total number of establishment is 77 and average number of persons working per day is 555 in Tapi district.

(11) Trade and Commerce



Trade and commerce includes wholesale and retail trade of all kinds and other commercial activities like financial, insurance, real estate and business services. The district is well known for soda-ash, pottery-wares and salt, sanitary wares, stone and stone art products which are exported to other parts of country and abroad.

(a) Retail Trade

Retail trade is carried on by a large number of establishments in the urban and rural areas and caters to the needs of local inhabitants. These traders usually obtain their goods on credit generally from local wholesalers and settle bills periodically. Their stock in trade is limited and generally depends upon their financial condition and local demand. Retailers quickly replenish items which are much in demand among the people.

Market Yard Committees in Tapi District

Sr. No.	State/ District	Number of Market Committees		Number of Main Yards of Market Committees		Number of Sub – Market Yards	
		2010	2011	2010	2011	2010	2011
1	2	3	4	5	6	7	8
1	Tapi	5	5	5	5	12	12
2	Gujarat	205	205	199	199	201	201

Source: Socio-Economic Review 2011-2012 Directorate of Economics and Statistics.

(b) Banking

Statement below gives data on availability of banking facilities in district. It is observed that total 19 villages of the Tapi district have banking facilities. There are 16 commercial banks, 8 co-operative banks and 59 agriculture credit society available in rural area and 17 commercial

banks, 7 co-operative banks and 2 agriculture credit society available in urban area in the district.

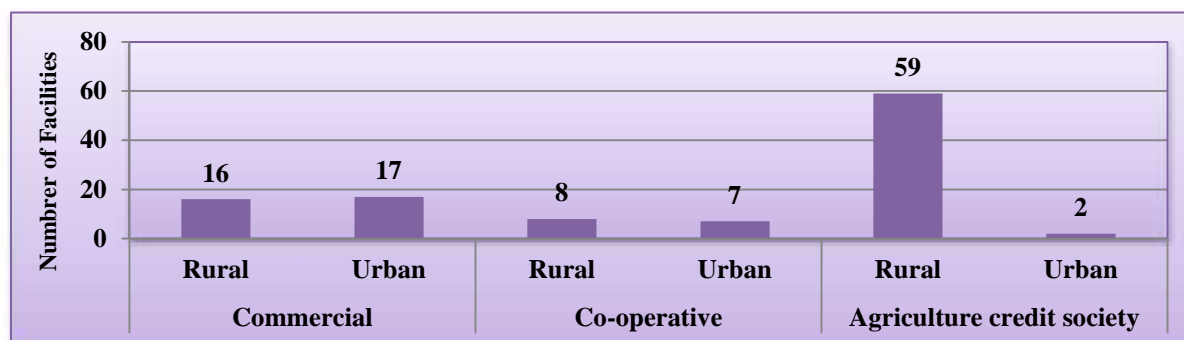
Banking Facility Availability

Sr. No.	Name of Tehsil	Number of Villages Where Banking Facility is Available	Rural		
			Number of Banking Institutions		
			Commercial	Co-operative	Agriculture Credit Society
1	2	3	4	5	6
1	Nizar	5	4	2	16
2	Uchchhal	1	1	1	1
3	Songadh	3	3	-	8
4	Vyara	6	6	1	23
5	Valod	4	2	4	11
Total		19	16	8	59

Sr. No.	Name of Tehsil	Urban		
		Number of Banking Institutions		
		Commercial	Co-Operative	Agriculture Credit Society
1	2	7	8	9
1	Nizar	-	-	-
2	Uchchhal	-	-	-
3	Songadh	7	4	1
4	Vyara	10	3	1
5	Valod	-	-	-
Total		17	7	2

Source: Village Directory & Town Directory, 2011.

Bank Facility in Tapi District



Source: Village Directory & Town Directory-2011.

Above chart shows banking facilities and agriculture credit society's availability in Tapi district. It is observed that total 33 commercial banks, 15 co-operative banks and 61 agriculture credit societies available in Tapi district.

Occupation wise Classification of Outstanding Credit of Scheduled Commercial Banks

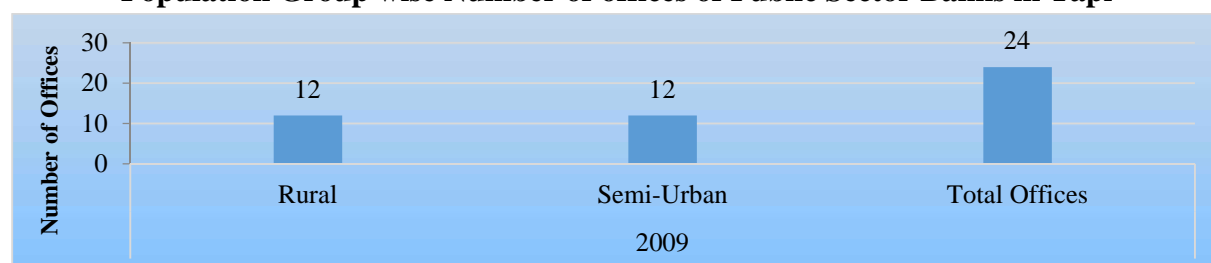
(Amount in '000 Rs)

Sr. No.	Occupation	Year			
		2009		2010	
		Number of Accounts	Amount Out-Standing	Number of Accounts	Amount Out-Standing
1	2	3	4	5	6
1	Agriculture	13,121	4,92,101	14,244	5,62,879
	1. Direct Finance	13,091	4,90,370	14,178	5,58,336
	2. Indirect Finance	30	1,731	66	4,543
2	Industry	64	1,901	70	5,087
	1. Mining & Quarrying	-	-	-	-
	2. Manufacturing & Processing	60	1,761	70	5,087
	3. Electricity, Gas & Water	-	-	-	-
	4. Construction	4	140	-	-
3	Transport Operators	38	3,311	33	2,442
4	Professional and Other Services	940	30,800	1,072	33,947
5	Personal Loans	4,760	2,56,877	4,667	2,67,509
	1. Loans for Housing	218	21,408	280	30,499
	2. Loans for Purchase of Consumer Durables	122	2,444	113	2,717
	3. Rest of the Personal Loans	4,420	2,33,025	4,274	2,34,293
6	Trade	1,230	37,673	1,281	54,908
	1. Wholesale Trade	6	1,079	9	3,518
	2. Retail Trade	1,224	36,594	1,272	51,390
7	Finance	45	1,672	33	779
8	All Others	258	7,767	84	4,675
Total Bank Credit		20,456	8,32,102	21,484	9,32,226

Source: - (1) Basic Statistical Returns, Volume-39, March-2009, Banking Statistics,
(2) Basic Statistical Returns, Volume-39, March-2010, Banking Statistics.

Above statement gives occupation wise classification of outstanding credit of scheduled commercial banks for Tapi district in the year 2009 and 2010. It can be seen that total outstanding credit for Tapi district was Rs. 83,21,02,000 total outstanding credits with number of accounts being 20,456 in the year 2009 and in the year 2010 total outstanding credit was Rs. 93,22,26,000 with 21,484 number of accounts. It can be seen that outstanding credit and number of accounts both of increasing in the year 2010 as compared to 2009.

Population Group wise Number of offices of Public Sector Banks in Tapi



Source: (1) Branch Statistics-volume-3: March-2002, Reserve Bank of India
(2) Branch Statistics-volume-3: March-2009, Reserve Bank of India

* **Populating groups of the banked centers** presented in this volume are based on the 2001 census.

The population groups are defined as under:

- 'Rural' group includes all centres with population of less than 10,000.
- 'Semi-urban' group includes centres with population of 10,000 and above but less than 1 lakh.
- 'Urban' group includes centres with population of 1 lakh and above but less than 10 lakh.

d) 'Metropolitan' group includes centres with population of 10 lakh and more.

* **Branches of Banks** refer to those offices which are engaged in either; Banking business (i.e., either accepting deposit and/or offering credit to their customer); or

1. Banking and foreign exchange business; or
2. Administration, banking and foreign exchange; or
3. Administration and banking; or
4. Administration and foreign exchange; or
5. Only foreign exchange business; or
6. Non-scheduled banks doing banking business.

* **Bank Offices** comprise of branches doing banking business (i.e., either accepting deposit and/or offering credit to their customers) as well as administrative offices.

* **Public Sector Banks** a) SBI and its 6 associates b) 19 Nationalised banks
c) Other public sector banks

* **Commercial Banks** refer to both scheduled and non-scheduled commercial banks which are regulated by Banking Regulation Act, 1949.

- **Lead bank:** Under Lead Bank Scheme formulated in 1969, every public sector bank and Jammu and Kashmir Bank Ltd. is allotted a district in which it functions as a lead bank of the district. In that role, the bank assists in the overall development of that particular area by collecting certain data and formulating district credit plan, etc.
- Bank of Baroda is the lead bank of Tapi District.

(12) Transport and Communication



Transport and Communication facilities are considered as administrative necessity as well as a public convenience. Moreover; a well-knit transportation system is prerequisite for the social and economic development of any district.

(a) Road

The linking of one place with other by road is very essential to provide good transport system. Tapi is well-connected with various locations within the state and outside through a network of national and state highways. Surat at a distance of 62 km from Vyara, to be covered by NH 6, connects to Mumbai and Delhi. Surat to Mumbai (307 km) Delhi (1034 km) via NH 8.

According to the classification of roads, made by Roads and Buildings Department, Government of Gujarat, Gandhinagar road length in the district by category is mentioned below for the Tapi district.

Road Length of Different Categories (As On 31st March, 2010)

(In Km)

Sr. No.	Category of Road	Surfaced			Motor Able	Unsurfaced		Total (5+8)
		Black Top	Water Bound Meca-Dem	Total Surfaced (3+4)		Non Motor -Able	Total Unsurfaced (6+7)	
1	2	3	4	5	6	7	8	9
1	N.H	53	0	53	1	0	1	54
2	S.H	385	3	388	0	0	0	388
3	M.D.R	334	31	365	0	0	0	365

Sr. No.	Category of Road	Surfaced			Unsurfaced			Total (5+8)
		Black Top	Water Bound Meca-Dem	Total Surfaced (3+4)	Motor Able	Non Motor -Able	Total Unsurfaced (6+7)	
1	2	3	4	5	6	7	8	9
4	O.D.R	146	16	162	0	0	0	162
5	V.R	415	125	540	0	1	1	541
Total		1333	175	1508	1	1	2	1510

Note: N.H = National Highway,
S.H = State Highway
M.D.R = Main District Road
O.D.R = Other District Road, V.R = Village Road

Source: Basic Transport Statistics, 2009-2010, Roads and Buildings Department, Government of Gujarat, Gandhinagar.

(b) Railway

Almost all talukas of Tapi are well connected through rail network. Vyara is well-connected with Valsad, Vapi and Mumbai towards south and with Bharuch, Vadodara and Ahmedabad in the north.

Taluka wise Railway Stations

Sr. No.	Name of Taluka	No. of Railway Stations
1	Valod	1
2	Vyara	2
3	Songadh	3
4	Uchchhal	1
5	Nizar	0
District Total		7

(C) Port

There is no sea port in Tapi district.

(d) Posts and Telegraphs

The following statement shows number of villages in the district possessing post offices, sub post offices, phone facilities, internet connection and mobile networks. As regards rural areas 9 post offices, 179 sub post offices, 360 phone facilities and 381 internet connection facilities available in the district.

Communications Facilities

Sr. No.	Type of Communication Amenities	No. of Villages Having Facilities
1	2	3
1	Post Offices	9
2	Sub Post Offices	179
3	Telephone	360
4	PCO	237
5	Network of Mobile	429
6	Internet	381

Source: Village Directory, 2011.

Above table shows in the recent years the facility of mobile networks and internet are built up more rapidly.

(e) State Road Transport

As a consequence of bifurcation of the bilingual state Bombay, with effect from the 1st May, 1960, the Bombay State Road Transport Corporation closed its operations in Gujarat. At the same time the Saurashtra State Road Transport Corporation and the Kachchh State Road Transport Corporation operating in Saurashtra and Kachchh areas respectively were dissolved and a new corporation namely, the Gujarat State Road Transport Corporation was established on the 1st May, 1960.

Total Villages of the district is 488. Out of total 451 inhabited villages in the district, 447 villages are connected by direct bus facilities, while 2 villages get it at nearby up to 10 km distance and 2 villages get it at nearby above 10 km distance up to the year 2009-10.

ST Bus Services in District

Sr. No.	Details	Years 2009-10
		Villages
1	2	3
1	Total Inhabited Villages	451
2	2.1 Availability of Direct Bus Service	447
	2.2 Villages having ST Services In Nearest Distance	
	2.2.1 Up to 10 Km	2
	2.2.2 Above 10 Km	2
Total		451

(13) Electricity



The main source for power supply in the district is Dakhin Gujarat Vaj Company Limited (DGVCL). All the villages are electrified under Jyoti Gram project. All 451 inhabited villages in the district are electrified.

Tapi has a well-developed network of sub-stations and power stations in the district to cater to the requirements of electricity for industrial and residential purpose. There are two power stations in the district (one thermal and one hydro at Ukai) and a 400 KV sub-station at Ukai.

(14) Gram Panchayats, Its Composition, Jurisdiction and Role in the Development of Village and Its Economy

The system of Panchayati Raj was introduced in the year 1963 in Gujarat State. Under this set up, the 3 tier system was introduced namely, The District Panchayat, The Taluka Panchayat and The Gram Panchayat. Gram Panchayat is an important institution of self-government. The Gram Panchayat is formed for a village or a group of villages. The Gram Panchayat is constituted for a local area with the population of less than 15,000. Such local area may be revenue village or a group of revenue villages or hamlets forming part of a revenue village or such other administrative unit or part of thereof. The number of members of Gram Panchayat varies from 7 to 15. The tenure of Gram Panchayat is of five years. The people of village elect Sarpanch and Vice-Sarpanch (Up-Sarpanch) and other members of the Panchayat.

Every village Panchayat is divided into wards, i.e. smaller areas. Each ward elects a representative who is known as the Ward Member (Panch). All the members of the Gram Sabha

also elect a Sarpanch who is the Panchayat President. The Ward Panchs and the Sarpanch form the Gram Panchayat. The Gram Panchayat is elected for five years.

The Gram Panchayat has a secretary who is also the secretary of the gram sabha. This person is not an elected person but is appointed by the government. The Secretary is responsible for calling the meeting of the gram sabha and Gram Panchayat and also for keeping a record of the proceedings.

(a) Gram Sabha

The gram sabha is a meeting of all adults who live in the area covered by a Panchayat. This could be only one village or a few villages. In some states, as in the example above, a village meeting is held for each village. Anyone who is 18 years old or more and who has the right to vote is a member of the gram sabha.

The gram sabha prevents the Panchayat from doing wrong things like misusing money or favoring certain people. It plays an important role in keeping an eye on the elected representatives and in making them responsible to the persons who elected them.

The main work of a Gram Panchayat includes.

1. The construction and maintenance of water sources, roads, drainage, school buildings and other common property resources.
2. Levying and collecting local taxes.
3. Executing government schemes related to generating employment in the village.

(b) Sources of Funds for the Panchayat

1. Collection of taxes on houses, market places etc.
2. Government scheme funds received through various departments of the government
Donations for community works etc.

Various committees like; Social Justice Committee and Standing Committee are formed. In the year 1993 Government of India enacted an 73rd Constitutional Amendment regarding provisions of Panchayati Raj and in light of that constitutional amendment Government of Gujarat enacted amended Panchayati Raj Act from 15th April, 1994. By this constitutional amendment, Panchayats are given constitutional status. Regular and timely election, participation of women and backward classes, formation of separate State Election Commission and rotation system in electing the heads of the various committees are other significant amendments in the act. Decentralized planning process and active participation of people is the soul of the Panchayati Raj Act. The powers for decentralized planning, implementation and development are delegated to the Panchayats.

The primary functions of the District/Taluka Panchayats are providing facilities for primary education, health, drinking water, electricity, constructions and maintenance of roads, bridges etc., maintenance of gauchars, organizing relief work at the time of scarcity and drought situation, sanitation and social welfare. Arrangements for housing facilities for below poverty line people and rural development schemes are implemented by panchayats. Gram Panchayats also implement important programmer like, 'food for work' and other programme beneficial for the local people. Thus, Panchayats play an important role in the development of village and its economy.

(ii) Census Concepts

Building

A 'Building' is generally a single structure on the ground. Usually a structure will have four walls and a roof. Sometimes it is made up of more than one component unit which are used or likely to be used as dwellings (residences) or establishments such as shops, business houses, offices, factories, workshops, work sheds, Schools, places of entertainment, places of worship, godowns, stores etc. It is also possible that building which have component units may be used for a combination of purposes such as shop-cum-residence, workshop-cum-residence, office-cum-residence etc. But in some areas the very nature of construction of houses is such that there may not be any wall. Such is the case of conical structures where entrance is also provided but they may not have any walls. Therefore, such of the conical structures are also treated as separate buildings.

Pucca Houses

Houses, the walls and roof of which are made of permanent materials. The material of walls can be any one from the following, namely, Stones (duly packed with lime or cement mortar), G.I/metal/ asbestos sheets, Burnt bricks, Cement bricks, Concrete. Roof may be made of from any one of the following materials, namely, Machine-made tiles, Cement tiles, Burnt bricks, Cement bricks, Stone, Slate, G.I/Metal/Asbestos sheets, Concrete. Such houses are treated as Pucca house.

Kuchcha Houses

Houses in which both walls and roof are made of materials, which have to be replaced frequently. Walls may be made from any one of the following temporary materials, namely, grass, Unburnt bricks, bamboos, mud, grass, reeds, thatch, plastic /polythene, loosed packed stone, etc. Such houses are treated as Kuchcha house.

Dwelling Room

A room is treated as a dwelling room if it has walls with a doorway and a roof and should be wide and long enough for a person to sleep in, i.e. it should have a length of not less than 2 meters and a breadth of at least 1.5 meters and a height of 2 meters. A dwelling room would include living room, bedroom, dining room, drawing room, study room, servant's room and other habitable rooms. Kitchen, bathroom, latrine, store room, passageway and veranda which are not normally usable for living are not considered as dwelling rooms. A room, used for multipurpose such as sleeping, sitting, dining, storing, cooking, etc., is regarded as a dwelling room. In a situation where a census house is used as a shop or office, etc., and the household also stays in it then the room is not considered as a dwelling room. But if a garage or servant quarter is used by a servant and if she/ he also lives in it as a separate household then this has been considered as a dwelling room available to the servant's household. Tent or conical shaped hut if used for living by any household is also considered as dwelling room. A dwelling room, which is shared by more than one household, has not been counted for any of them. If two households have a dwelling room each but in addition also share a common dwelling room, then the common room has not been counted for either of the households.

Census House

A 'Census House' is a building or part of a building used or recognized as a separate unit because of having a separate main entrance from the road or common courtyard or staircase, etc. It may be occupied or vacant. It may be used for residential or non-residential purpose or both. If a building has a number of Flats or Blocks/Wings, which are independent of one another having separate entrances of their own from the road or a common staircase or a common courtyard leading to a main gate, these are considered as a separate 'Census House'.

Village

The basic unit for rural areas is the revenue village, which has definite surveyed boundaries. The revenue village may comprise of one or more hamlets but the entire village is treated as one unit for presentation of data. In unsurveyed areas, like villages within forest areas, each habitation area with locally recognized boundaries is treated as one village.

Town/ Urban area

The data in the census are presented separately for rural and urban areas. The unit of classification in this regard is 'town' for urban areas and 'village' for rural areas. The urban area comprises two types of town's viz. statutory towns and Census towns. In the Census of India 2011, the definition of urban area adopted is as follows

(a) Statutory Towns

All places with a municipality, corporation, cantonment board or notified town area committee, etc. is known as statutory towns.

(b) Census Towns

All other places satisfying the following three criteria simultaneously are treated as Census Towns.

- i) A minimum population of 5,000;
- ii) At least 75 percent of male working population engaged in non-agricultural pursuits; and
- iii) A density of population of at least 400 per sq. km (1,000 per sq. mile).

For identification of places which would qualify to be classified as 'urban' all villages, which, as per the 2001 Census had a population of 4,000 and above, a population density of 400 persons per sq. km and having at least 75 percent of male working population engaged in non-agricultural activity were considered. To work out the proportion of male working population referred to above against b) (ii), the data relating to main workers were taken into account. In addition the above stated towns, urban areas also constitutes of OGs which are the parts of UAs.

Urban Agglomeration

An Urban Agglomeration is a continuous urban spread constituting a town and its adjoining urban outgrowths (OGs) or two or more physically contiguous towns together with or without urban outgrowths of such towns. In some cases, railway colonies, university campuses, port areas, military camps etc. may come up near a statutory town outside its statutory limits but within the revenue limits of a village or villages contiguous to the town. Each such individual area by itself may not satisfy the minimum population limit to qualify it to be treated as an independent urban unit but may qualify to be clubbed with the exiting town

as their continuous urban spread (i.e., an Out Growth). Each such town together with its outgrowth(s) is treated as an integrated urban area and is designated as an 'urban agglomeration'. For the purpose of delineation of Urban Agglomerations during Census of India 2011, following criteria has been adopted.

- (a) The core town or at least one of the constituent towns of an urban agglomeration should necessarily be a statutory town; and
- (b) The total population of an Urban Agglomeration (i.e. all the constituents put together) should not be less than 20,000 as per the 2001 Census. In varying local conditions, there were similar other combinations which have been treated as urban agglomerations satisfying the basic condition of contiguity.

Out Growth (OG)

The outgrowth is a viable unit such as a village or a hamlet or an enumeration block and clearly identifiable in terms of its boundaries and location. While determining the outgrowth of a town, it has been ensured that it possesses the urban features in terms of infrastructure and amenities such as pucca roads, electricity, taps, drainage system for disposal of waste water etc., educational institutions, post offices, medical facilities, banks etc. and physically continuous with the core town of the U.A.

City

Towns with population of 1,00,000 and above are called cities.

Household

A 'household' is usually a group of persons who normally live together and take their meals from a common kitchen unless the exigencies of work prevent any of them from doing so. Persons in a household may be related or unrelated or a mix of both. However, if a group of unrelated persons live in a census house but do not take their meals from the common kitchen, then they are not constituent of a common household. Each such person was to be treated as a separate household. The important link in finding out whether it was a household or not was a common kitchen/common cooking. There may be one member households, two member households or multi-member households.

Institutional Household

A group of unrelated persons who live in an institution and take their meals from a common kitchen is called an Institutional Household. Examples of Institutional Households are boarding houses, messes, hostels, hotels, rescue homes, observation homes, beggars' homes, jails, ashrams, old age homes, children homes, orphanages, etc. To make the definition more clearly perceptible to the enumerators at the Census 2011, it was specifically mentioned that this category of households would cover only those households where a group of unrelated persons live in an institution and share a common kitchen.

Houseless Household

Households who do not live in buildings or census houses but live in the open or roadside, pavements, in home pipes, under flyovers and staircases, or in the open in places of worship, man daps, railway platforms, etc., are treated as Houseless Households.

Scheduled Castes and Scheduled Tribes:-

The list of SCs and STs applicable in the State/UT is given here under:-

List of Scheduled Castes:

- 1 Ager
- 2 Baakad, Baant
- 3 Bawa Dhed, Dhed Sadhu, Vankar-Sadhu, Harijan-Bava
- 4 Bhambi, Bhambhi, Asadaru, Asodi, Chamadiya, Chamar, Chamar-Ravidas, Chambhar, Chamgar, Haralayya, Harali, Khalapa, Machigar, Mochigar, Madar, Madig, Mochi, (in Dang district and Umargaon Taluka of Valsad district only), Nalia, Telugu Mochi, Kamti Mochi, Ranigar, Rohidas, Rohit, Samgar
- 5 Bhangi, Mehtar, Olgana, Rukhi, Malkana, Halalkhor, Lalbegi, Balmiki, Korar, Zadmalli, Barwashia, Barwasia, Jamphoda, Zampada, Zampda, Rushi, Valmiki.
- 6 Chalvadi, Channayya
- 7 Chenna-Dasar, Holaya Dasar
- 8 Dangshia
- 9 Dhor, Kakkavya, Kankayya
- 10 Garmatang
- 11 Garoda, Garo, Hindu Garoda Brahman, Garva
- 12 Haller
- 13 Halsar, Haslar, Hulasvar, Halaswar
- 14 Holar, Valhar
- 15 Holaya, Holer
- 16 Lingadar
- 17 Mahar, Taral, Dhegu Megu
- 18 Mahyavanshi, Dhed, Dhedh, Vankar, Maru Vankar, Antyaj
- 19 Mang, Matang, Minimading
- 20 Mang-Garudi
- 21 Meghval, Meghval, Meghvar, Jadeja Meghval, Maheshvari Meghval, Vankar Meghval, Charan Meghval, Gurjar Meghval.
- 22 Mukari
- 23 Nadia, Hadi
- 24 Pasi
- 25 Senva, Shenava, Chenava, Sedma, Rawat, Senma
- 26 Shemalia
- 27 Thori
- 28 Tirgar, Tirbanda
- 29 Turi
- 30 Turi Barot, Dhed Barot
- 31 Balahi, Balai
- 32 Bhangi, Mehtar
- 33 Chamar

- 34 Chikwa, Chikvi
 35 Koli, Kori
 36 Kotwal (In Bhind, Dhar, Dewas, Guna, Gwalior, Indore, Jhabua, Khargone, Mandsaur, Morena, Rajgarh, Ratlam, Shajapur, Shivpuri, Ujjain and Vidisha districts).

Sr. No. 31 to 36 are included vide The Constitution (Scheduled Castes and Scheduled Tribes) Orders (Amendment) Act, 2002 who have been displaced due to Sardar Sarovar Project on the Narmada River and are settled or may be settled in the State of Gujarat, in the lists of Scheduled Castes and Scheduled Tribes specified in relation to the State of Gujarat.

List of Scheduled Tribes:

- 1 Barda
- 2 Bavacha, Bamcha
- 3 Bharwad (in the Nesses of the forests of Alech, Barada and Gir)^a
- 4 Bhil, Bhil Garasia, Dholi Bhil, Dungri Bhil, Dungri Garasia, Mewasi Bhil, Rawal Bhil, Tadvi Bhil, Bhagalia, Bhilala, Pawra, Vasava, Vasave
- 5 Charan (in the Nesses of the forests of Alech, Barada and Gir)^a
- 6 Chaudhri (in Surat, **Tapi****, **Navsari**** and Valsad districts)
- 7 Chodhara
- 8 Dhanka, Tadvi, Tetaria, Valvi
- 9 Dhodia, Dhodi
- 10 Dubla, Talavia, Halpati
- 11 Gamit, Gamta, Gavit, Mavchi, Padvi
- 12 Gond, Rajgond
- 13 Kathodi, Katkari, Dhor Kathodi, Dhor Katkari, Son Kathodi, Son Katkari
- 14 Kokna, Kokni, Kukna
- 15 Koli Dhor, Tokre Koli, Kolcha, Kolgha
- 16 Kunbi (in the Dangs district)
- 17 Naikda, Nayaka, Cholivala Nayaka, Kapadia Nayaka, Mota Nayaka, Nana Nayaka
- 18 Padhar
- 19 Pardhi, Advichincher, Phanse Pardhi (excluding Amreli, Bhavnagar, Jamnagar, Junagadh, **Porbandar****, Kuchchh, Rajkot and Surendranagar districts)
- 20 Patelia
- 21 Pomla
- 22 Rabari (in the Nesses of the forests of Alech, Barada and Gir)^a
- 23 Rathawa
- 24 Siddi, Siddi-Badshan (in Amreli, Bhavnagar, Jamnagar, Junagadh, Rajkot and Surendranagar districts)
- 25 Varli
- 26 Vitola, Kotwalia, Barodia
- 27* Bhil, Bhilala, Barela, Patelia
- 28* Tadvi Bhil, Bawra, Vasave
- 29* Padvi

^a The area comprised of Jamnagar, **Porbandar****, and Junagadh districts.

* Oustees of the States of Madhya Pradesh and Maharashtra, who have been displaced due to Sardar Sarovar Project on the Narmada River and are settled or may be settled in the State of Gujarat.

NOTE 1: (Porbandar district was created from Jamnagar district in the year 1997. Hence Bharwad, Charan, Rabari, Siddi-Badshan, coming under Porbandar district may please be treated as ST)

NOTE 2: **Tapi district was newly created from Surat district in 2006 and Navsari district was created from Valsad district in 1997. Hence Choudhari Coming under these districts may please be treated as ST.

Language and Mother Tongue

As per the census concept, each language is a group of mother tongues. The census questionnaire collects information on the mother tongue of each person. Mother tongue is the language spoken in childhood by the person's mother to the person. If the mother died in infancy, the language mainly spoken in the person's home in childhood will be the mother tongue. In the case of infants and deaf mutes, the language usually spoken by the mother is considered as mother tongue. It is not necessary that the language spoken as mother tongue should have a script. The mother tongues returned by the respondents in census are classified and grouped under appropriate languages according to their linguistic characteristics.

Literate

A person aged 7 years and above who can both read and write with understanding in any language is taken as literate. A person who can only read but cannot write is not literate. It is not necessary that to be considered as literate, a person should have received any formal education or passed any minimum educational standard. Literacy could have been achieved through adult literacy classes or through any non-formal educational system. People who are blind and can read in Braille are treated as literates.

Literacy Rate

Literacy rate of the population is defined as the percentage of literates in the age-group seven years and above. For different age-groups the percentage of literates in that age-group gives the literacy rate.

Educational Level

The highest level of education a person has completed.

Work

Work is defined as participation in any economically productive activity with or without compensation, wages or profit. Such participation may be physical and/or mental in nature. Work involves not only actual work but also includes effective supervision and direction of work. It even includes part time help or unpaid work on farm, family enterprise or in any other economic activity. All persons engaged in 'work' as defined above are workers. The main point to note is that the activity should be economically productive. Reference period for determining a person as worker and non-worker is one year preceding the date of enumeration.

Main Worker

A person who has worked for major part of the reference period (i.e. six months or more during the last one year preceding the date of enumeration) in any economically productive activity is termed as 'Main worker'.

Marginal Worker

A person who worked for 3 months or less but less than six months of the reference period (i.e. in the last one year preceding the date of enumeration) in any economic activity is termed as 'Marginal worker'.

Non-Worker

A person who has not worked at all in any economically productive activity during the reference period (i.e. last one year preceding the date of enumeration) is termed as 'Non worker'.

Cultivator

For purposes of the Census, a person is classified as cultivator if he or she is engaged in cultivation of land owned or from government or from private persons or institutions for payment in money, kind or share. Cultivation also includes effective supervision or direction in cultivation. Cultivation involves ploughing, sowing, harvesting and production of cereals and millet crops such as wheat, paddy, jowar, bajra, ragi, etc., and other crops such as sugarcane, tobacco, ground-nuts, tapioca, etc., and pulses, raw jute and kindred fiber crop, cotton, cinchona and other medicinal plants, fruit growing, vegetable growing or keeping orchards or groves, etc. Cultivation does not include the plantation crops like— tea, coffee, rubber, coconut and betel nuts (areca). The workers engaged in Plantation crops are recorded under "other workers".

Agricultural Labourer

A person who works on another person's land for wages in cash or kind or share is regarded as an agricultural labourer. She/he has no risk in the cultivation, but merely works on another person's land for wages. An agricultural labourer has no right of lease or contract on land on which she/he works.

Household Industry Worker

Household industry is defined as an industry conducted by one or more members of the household at home or within the village in rural areas and only within the precincts of the house where the household lives in urban areas. The larger proportion of workers in household industry should consist of members of the household. The industry should not be run on the scale of a registered factory which would qualify or has to be registered under the Indian Factories Act and should be engaged in manufacturing, processing, servicing and repairs of goods. The activity relate to production, processing, servicing, repairing or making and selling of goods. It does not include professions such as a pleader, Doctor, Musician, Dancer, Waterman, Astrologer, Dhobi, Barber, etc. or merely trade or business, even if such professions, trade or services are run at home by members of the household.

Other Worker

A person, who has been engaged in some economic activities during the last year of reference period; but not as a cultivator or agricultural labourer or worker in Household Industry. The type of workers that come under this category include all government servants, municipal employees, teachers, factory workers, plantation workers, those engaged in trade, commerce, business, transport, banking, mining, construction, political or social work, priests, entertainment artists, etc. In fact, all those workers other than cultivators or agricultural labourers or household industry workers are 'Other Workers'.

Work Participation Rate

Percentage of Workers (Main + Marginal) to total population

Population Density

Population density is the number of persons inhabited per square kilometer of the area.

Age

Age is measured in terms of the completed number of years.

Sex Ratio

Number of females per 1,000 males in a population.

(iii) Non-Census Concepts

Civic Status of Urban Units

Civic Status of a town/city is determined on the basis of Civic Administrative Authority of the town e.g., Municipal Corporation / Corporation, Municipal Committee / Municipal council, Municipality etc.

Size Class of U.A./Town

Size-class of U.A./Town is based on the population size of the U.A./Town.

U.A.s/Towns with 1,00,000 and above population are classified as Class I U.A.s/Towns. Towns with 50,000 to 99,999 population are classified as Class II towns, 20,000 to 49,999 population are Class III towns, population with 10,000 to 19,999 are Class IV towns, population with 5,000 to 9,999 are Class V towns and towns with less than 5,000 population are Class VI towns.

Slum Area

The Slum Areas (Improvement and Clearance) Act, 1956, which was enacted by the Central Government defined slums as (a) Areas where buildings are in any respect unfit for human habitation; or (b) are by reasons of dilapidation, overcrowding, faulty arrangement and design of such buildings, narrowness or faulty arrangement of streets, lack of ventilation, light or sanitation facilities, or any combination of these factors, are detrimental to safety, health or morals.

Mega City

The concept of 'Mega city' is a recent phenomenon in the Urban Sociology and is defined in term of metropolitan city in the form of large size, problem of management of civic amenities and capacity to absorb the relatively high growth of population. Indian Census in 1991 treated the population size of 5 million and above as the cut-off point to identify a place as the mega city. Whereas, for the purpose of inclusion in Centrally Sponsored Scheme for Infrastructure Development in Mega cities the Ministry of Urban Affairs and employment, Department of Urban Development adopted the criteria of 4 million and above population as per 1991 Census for Mega Cities. In 2001 Census, cities with 10 million and above population have been treated as Mega cities and the same criteria of population have been adopted in 2011 census.

Concepts used in VD and TD of DCHB

1. Educational Amenities

The type of different educational facilities available in the village is given in numbers. Government and private educational facilities / institutions both are considered for this-purpose. If there are composite schools like Middle schools with Primary classes, or Secondary schools with middle classes, these are included in the number of Primary and Middle schools respectively. For example, if in a village there are two Primary schools and one Middle school with primary classes, the number of Primary schools in the village are given as three and that of Middle school as one even though there may be only three educational institutions, So also in case of Secondary schools. For better understanding, the distinctiveness of different types of schools is depicted here under.

1.1 Pre-Primary (PP)

Now-a-days, the children are sent to schools at a very early stage. Lot of pre-primary schools, private schools in particular, have come up in villages and towns. These may or may not be recognized by the competent authorities. Even many Secondary schools have classes starting from pre-primary level. Pre-primary classes include Nursery, K.G., Pre-basic, Play school, etc.

1.2 Primary School (P)

Schools providing education from Standard I and upward up to and inclusive of Standard V are classified as Primary Schools.

1.3 Middle School (M)

Schools providing education from Standard VI and upward up to and inclusive of Standard VIII are classified as Middle Schools. A School with Class I to VIII is treated as two units, i.e. one Primary School and one Middle School.

1.4 Secondary School (S)

Schools providing education from Standard IX and upwards up to and inclusive of Standard X are classified as Secondary Schools. A composite school with I to X standard is treated as three separate units and counted separately under the categories of Primary School, Middle School and Secondary School.

1.5 Senior Secondary School (SS)

Schools and colleges that provide education for Standards XI and XII and first and second year of the Pre-University Course fall under this category. There are Senior Secondary Schools with Standard I and upwards up to Standard XII.

1.6 Degree College

(i) Arts/Science/Commerce

These are all educational institutions that provide post-PUC level education leading to University degree/diploma in any subject or combination of subjects and also post-graduate levels of education. The college offering courses in Arts, Science or Commerce either separately or in combination are covered under this category.

(ii) Engineering College (E)

It is a graduate/post-graduate degree college providing Bachelor of Engineering (BE) or Bachelor of Technology (B. Tech.) or post-graduate engineering degrees like M. Tech.

(iii) Medical Colleges

These are graduate/post-graduate degree colleges providing MBBS or equivalent degree in alternative medicine like Ayurveda, Unani, Homeopathy etc. or post-graduate medical degrees like M.D or equivalent in the above branches of medicine.

1.7 Management College/ Institute (MI)

It offers courses like Diploma in Management, Post-Graduate Diploma in Management, Masters of Business Administration (MBA) and specializations in different disciplines of Management like Marketing, Human Resources Development (HRD) etc.

1.8 Polytechnic (Pt)

An Institution providing certificate/diploma (not equivalent to degree) in any technical subject like engineering, vocational courses like embroidery, fashion designing etc. It may be both Government and Private.

1.9 Vocational School/ITI

It is a vocational training institute imparting trainings in specific fields acquiring necessary skill, which will make the trainees employable or create them opportunities of self-employment. Trainings offered by Industrial Training Institutes (ITI) fall under this category.

1.10 Non-formal Education/Training Centre (NFTC)

Non-vocational education centers, established by the Central and State Governments provide educational facilities to the interested persons irrespective of educational qualification and age. These education centers are open to all.

1.11 Special School for Disabled

There are Government and Government recognized institutions/organizations engaged for providing education to different groups of disabled persons.

2. Medical Facilities

2.1 Hospital-Allopathic and Hospital-Alternative medicine

A hospital is an Institution, where sick or injured are given medical or surgical care. Bed strength differs from hospital to hospital ranging from 31 to 500 depending upon whether these are sub-district, sub-divisional or district hospitals. If there are hospitals providing facilities under different systems of medicines such as, Allopathic, Ayurveda, Unani and Homeopathy etc., these details are given separately.

(a) Allopathic

The system of medical practice, which treats disease by the use of remedies which produces effects different from those produced by the disease under treatment.

(b) Ayurveda

Ayurveda means 'Science of life'. The philosophy of Ayurveda is based on the theory of Pancha Mahabhootas (Five elements) of which all the objects and living bodies are composed of. The combination of these five elements is represented in the form of Tridosha: Vata, Pitta and Kapha. These three 'doshas' are physiological entities of living beings. Ayurveda developed into eight distinct specialties, i.e., Internal Medicine, Pediatrics, Psychiatry, Eye and ENT, Surgery, Toxicology, Geriatrics and Science of virility. Two types of treatments, Preventive and Curative, are given in Ayurveda.

(c) Unani

Treatment of Unani consists of three components, namely, preventive, primitive and curative. Unani system of medicine has been found to be efficacious in conditions like Rheumatic Arthritis. Jaundice, Filarisis, Eczema, Sinusitis and Bronchial Asthma. For the prevention of the disease and promotion of health, the Unani System emphasizes six essentials: pure air, food and water, physical movement and rest, psychic movement and rest, sleep and wakefulness and retention of useful materials and evacuation of waste materials from the body.

(d) Homoeopathy

Treatment in Homoeopathy, which is holistic in nature, focuses on an individual's response to a specific environment. Homoeopathic medicines are prepared mainly from natural substances such as plant products, minerals and animal sources. Homoeopathic medicines do not have any toxic, poisonous or side effects. Homoeopathic treatment is economical as well and has a very broad public acceptance.

2.2 Community Health Centre (CHC)

Community Health Centers are designed to provide referral health care for cases from PHC and those in need of specialist health care approaching the CHC directly. 4 PHCs are included under each CHC thus catering approximately 80,000 populations in tribal/hilly areas and 1,20,000 populations for plain areas. CHC is a 30-bedded hospital providing specialist care in Medicine, Obstetrics and Gynecology, Surgery and Pediatrics.

2.3 Primary Health Centre (PHC)

A Primary Health Centre is the first contact point between a village community and the Government medical officer. A PHC covers a population of 20,000 in hilly, tribal or difficult areas and 30,000 populations in plain areas with 4-6 indoor/observation beds. It acts as a referral unit for 6 sub-centers. It has a medical officer and para medical staff.

2.4 Primary Health Sub- Centre (PHS)

A Primary Health Sub-Centre is the first contact point between the primary health care system and the community. As per the population norms, one PHS is established for every 5,000 population in plain areas and 3,000 populations in hilly/ tribal/ desert areas. Each PHS has a sanctioned strength of one male and one female health worker.

2.5 Maternity and Child Welfare Centre (MCW)

It provides pre-natal and post-natal services for both mother and child. The services include regular check-up of pregnant women, giving folic tablets, counseling, delivery, immunization of children with check-up etc.

2.6 TB Clinic (TBC)

The diagnosis and treatment of TB are functions of the general health services and hence it is a part and parcel of Primary Health Care. Specialized units such as the District Tuberculosis Centre (DTC) act as referral centers. TB clinics are established by the Government of India under the National Tuberculosis Control Programme and implemented through a network of DTC. The DTC is the nodal point for TB control activities in the district and it also functions as a specialized referral centre. The functions of sub-district level Tuberculosis Unit (TU) are

implementation, monitoring and supervision of TB control activities in its designated geographical areas.

2.7 Health Centre

Clinic where medicine and medical supplies are dispensed. It has no in-patient facility. A clinic (or an outpatient clinic) is a small private or public health facility that is devoted to the care of outpatients, often in a community, in contrast to larger hospitals, which also treat inpatients.

2.8 Dispensary

Place where patients are treated and medicines provided but with no in-patient facility. Immunizations, MCH Services and sometimes pathological tests are carried out here. It may be of allopathic or any alternative medicine.

2.9 Veterinary Hospital

Mostly run by the State Government or local body for treatment and preventive measures against diseases of domestic animals like cows, buffaloes etc. in rural areas.

2.10 Mobile Health Clinic

These are Mobile vans well equipped with a range of health services to villages located far away from the CHCs, PHCs or any public health sources. The vans visit villages on designated days to deliver the health care services. The services generally offered are OPD, ante-natal and post-natal, B.P. examination, X-ray, ECG, Immunization, First Aid etc.

2.11 Family Welfare Centre

Check-up and counseling is provided to the pregnant and married women regarding small family norm and devices for having a small family. Temporary and permanent contraceptive devices are provided here.

2.12 Nursing Home

A nursing home is a long –term care facility licensed by the state that offers 24-hour room and board and health care services including basic and skilled nursing care, rehabilitation and a full range of other therapies, treatments and programs to old and sick people. The difference between a hospital and a nursing home is that a nursing home gives importance to convalescence from a disease while a hospital gives medical treatment for the disease.

2.13 Medicine Shop

A shop which sells drugs and medicines of any system of medicine viz. allopathic, homeopathic, ayurvedic or unani medicines, is considered as a medicine shop. Sometimes some shops and Paan shops also keep ordinary medicines, like Crocin, Burnol etc. These shops are not taken as medicine shops.

3. Drinking Water

The following are the main source of drinking water facility (i.e.) available in the village.

3.1 Tap Water Treated

This source of drinking water refers to a source of drinking water which is provided to the villagers through pipes within their premises or to the villagers through common taps (public taps/community water points) by the Government departments, local bodies, panchayats, public or private estate agencies, etc. after treatment. Such a source is treated as 'Tap water from treated source'.

3.2 Tap Water Un-treated

If the villagers are drawing drinking water through pipes either directly from a well or bore well or after pumping the well or tube well water, or the water is supplied through pipes to the households of the village or through public taps without treatment. Such a source is treated as 'Tap water from un-treated source'.

3.3 Covered Well (CW)

A well that is (1) covered on sides from run-off water (i.e., excess water from rain, snowmelt or other sources flows over the land) through a wall lining or casting that is raised above ground level on a platform that diverts spilled water away from the well and (2) covered so that bird droppings and animals cannot fall down the hole. It is considered as covered well.

3.4 Un-covered Well (UW)

A well which is (1) un-covered on sides from runoff water, (2) un-covered from bird droppings and animals; or (3) both

3.5 Hand Pump (HP)

Hand pump means where ground water is taken out manually by operating a hand pump.

3.6 Tube Well / Borehole (TW)

Tube well denotes the ground water source from where ground water is taken out through electrical or diesel pump. Spring, River/Canal, Tank/Pond/Lark are self-explanatory.

4. Community Toilet Complex

Community Toilet may be constructed and maintained by Gram Panchayats or Private NGOs like Sulabh Sauchalaya or likes.

5. Rural Sanitary Mart or Sanitary Hardware Outlet (RSM)

It is an outlet dealing with the materials, hardware and designs required for the construction of not only sanitary latrines but other sanitary facilities such as compost pit, washing platform and other sanitation and hygiene accessories required for individuals, households and the environment in the rural areas.

6. Community Bio-gas or Recycle of Waste for Productive Use

Many of the solid wastes having economic values but put for disposal can be recycled for reuse. For example, food, cow dung, leaves, vegetable, paper, wood, plastics, old cloth etc. However, some of the wastes are not recyclable. These are carbon paper, thermo coal etc. When a recyclable solid waste is subjected to decomposition, bio-gas could be produced under

favorable conditions. These systems of recycling may be there at the village level organized by Gram Panchayats with technical support from Governments or non-government organizations.

7. Communication and Transport Facilities

7.1 Post Office (PO)

Self-explanatory

7.2 Sub-Post Office (SPO)

Sub-post office includes Extra Departmental Post Offices and those providing franchise postal services and also part time services in lieu of some honorarium. The limited postal services include sale of stamps, receipt of letters and money orders and also distribution of letters.

7.3 Post & Telegraph Office (PTO)

Telegraph office is set up by the Government to enable people to send or receive telegrams. If the phonogram facility is available (though the Telegraph office may not be equipped with Morse Code Transmitters), the village is considered to be having telegraph facility.

7.4 Telephones (Landlines)

If the village is having the Public Call Office (PCO) either run by the Post Office or by individuals or by a private shop, then the village is considered to be having telephone facility.

7.5 Public Call Office (PCO)/Mobile PCO

Self-explanatory

7.6 Mobile Phone Coverage

Mobile phones are now very common particularly in urban areas. Some villages by virtue of being in close proximity to the urban areas also enjoy the benefits of the mobile phone services. Even if a few villagers avail the services of mobile phones, then the village is considered to be having access to mobile phone.

7.7 Internet Cafes/Common Service Centers (CSC)

If the village is having the facility of Cyber Cafes or shops owned by private individuals providing the facility of surfing of the internet, then the village is considered to be having access to internet/cyber cafe facility. Government of India formulated the scheme of CSC with the vision of providing all government services in an integrated manner at the door step of the citizen at an affordable cost even in the remotest corners of the country through a combination of it based as well as non-IT based services.

7.8 National Highway (NH)

These are main highways running through the length and breadth of the country. Each NH is numbered like NH-1, NH-2 for easy identification.

7.9 State Highway (SH)

These are roads of a state linking district headquarters and important cities within a State and connecting them with NHs or Highways of the neighbouring States.

7.10 Major District Roads (MDR)

These are important roads within a district, serving areas of production and markets and connecting these with each other or with the main highways.

7.11 Other District Roads (ODR)

These are roads serving rural areas of production and providing them with outlet to market centers, taluka headquarters, block development headquarters or other main roads.

7.12 Village Road

The approach to village refers to the state of road etc., leading to the village. This is to see whether the village is approachable both in fair and foul weather, and whether it is inaccessible only for some time in the year.

7.13. Black-Topped (Pucca) Road (BTR)

A road provided with a bituminous surfacing.

7.14 Gravel (Kachcha) Road (GR)

A road constructed using well compacted crushed rock or gravel material (coarse sand, small stones), which is fairly resilient and does not become slippery when wet.

7.15 Water Bound Macadam (WBM)

This is the road layer made of crushed or broken mixture of sand and rock fragments mechanically interlocked by rolling and voids filled with screening and binding material with the assistance of water.

7.16 Foot Path (FP)

A trodden path for the use by pedestrians and in some cases bicycles. The Foot Paths are not suitable for vehicular traffic except bicycles in some cases. Most of the interior/forest villages are connected by Foot Paths.

8. Banks and Credit Societies

Banking facility means a place where a person can operate a bank account.

8.1 Commercial Bank (CB)

These may be banks wholly owned by the Government of India by Indian or Foreign Companies.

8.2 Cooperative Banks (Coop. B)

A co-operative bank is a financial entity which belongs to its members, who are at the same time the owners and the customers of their bank. Cooperative banks are often created by persons belonging to the some local or professional community or sharing a common interest.

These banks are registered under the Cooperative Societies Act. The cooperative banks are regulated by RBI and are covered by the Banking Regulations Act, 1949.

8.3 Agricultural Credit Society (ACS)

Major objectives of the ACS are to supply agricultural credit to meet the requirements of funds for agricultural production, the distribution of essential consumer commodities, the provision of storage and marketing facilities and for light agricultural implements and machinery.

8.4 Non-Agricultural Credit Society (NCS)

These societies include consumer cooperative societies and also credit cooperative societies of certain categories of persons like teachers, health workers, etc.

9. Miscellaneous Facilities

9.1 Self-help Group (SHG)

Self-Help Groups are groups of between 10-25 women created by either NGOs or under the SGSY (Swarnjayanti Gram Swarozgar Yojana) for the purposes of meeting local credit needs. They are sometimes called Mahila Mandals in villages.

9.2 Public Distribution System (PDS) Shop

The shops through which some essential commodities are sold by the government at subsidized rates. They may also be known as ration shops and control shops.

9.3 Mandis/Regular Market

These are those clusters of shops with or without fixed premises which are open on at least six days a week and opens at least from morning hours to dusk.

9.4 Weekly Haat

These are those clusters of shops with or without fixed premises which are open once a week.

9.5 Agricultural Marketing Society

It is a common platform to analyse the issues among all the individuals and institutions in the field of agricultural marketing.

9.6 Nutrition Centre: Integrated Child Development Services (ICDS)

The Integrated Child Development Services (ICDS) Scheme set up by the Government of India with the objective of providing following package of services to the children under 6 years and pregnant and lactating mothers in villages such as; Immunization, Health Check-up, Referral Services, Pre-school Non-formal Education and Nutrition & Health Education.

9.7 Anganwadi Centre

Each centre under the ICDS scheme is run by an Anganwadi Worker. One Anganwadi worker is appointed for specified population of the village. They are basically local women.

They are assisted by Anganwadi helper. They provide pre-school non-formal education at the Centre and provide food to the children.

9.8 Accredited Social Health Activist (ASHA)

ASHA is a health activist in the community who will create awareness on health and its social determinants and mobilize the community towards local health planning and increased utilization and accountability of the existing health services. She would be a promoter of good health practices. She will also provide a minimum package of curative care as appropriate and feasible for that level and make timely referrals. She will act as a motivator of different types of health related activities. Unlike ANM, she will not be involved in any clinical activities like immunization.

9.9 Sports Club/Recreation Centre

Indoor and out-door games are arranged by the Club and activities like wrestling, Judo Karate etc. are also done there.

9.10 Cinema/Video Hall (CV)

If a regular cinema house licensed by Government is available, then the town/village is considered to be having the facility of Cinema Hall. Video hall owners screen films in their own or hired premises.

9.11 Public Library

Books are kept their which can be accessed by the public on loan basis. These may be sponsored by Government or Local Body or Panchayat or any influential person. Free service or nominal charges are made for using the facility.

9.12 Public Reading Room

Here the public may read newspapers and magazines. These may be sponsored by Government or Local Body or Panchayat or any influential person.

9.13 Newspaper Supply

The availability of the Newspaper(s), both in English or vernacular, in the village is considered to having the said facility.

10. Availability of Electricity/Power.

If power is actually available, whatever may be the form of its use, it is indicated affirmative. If the village is having electricity for domestic purposes and the residents are using the same for domestic use, then it is considered that domestic power supply is available. If the electricity authority has not given domestic supply to the households on their request and people are using unauthorized electricity either by stealthily or misuse the supply meant for agricultural or industrial purposes, then it is not considered as availability of electricity for domestic purposes. However, if the village goes out of power due to temporary technical problems such as, transformer failures, theft of electrical equipment, etc., it is considered that electricity is available. Supply of electricity is considered available even when there is a temporary ban on new domestic connections. Connections to residential houses, bungalows, clubs, hostels and hospitals run on non-commercial basis, charitable, educational and religious institutions are included in the domestic category.

10.1 Power Supply for Domestic Use

This category includes electricity used only for domestic consumption.

10.2 Power Supply for Agricultural Use

This category includes all electricity connections given to the farmers for conducting various agricultural activities including irrigation.

10.3 Power Supply for Commercial Use

This category includes electricity connections given for workshops, industries etc. or for any commercial purposes.

10.4 Power Supply for All Uses

This category includes electricity connection is available for domestic use, agricultural use, and for any commercial purposes.

11. Land Use Pattern

The land use area of the villages is given in hectares. The land use pattern in the Village Directory conforms to the pattern of classification of land use as recommended by the Ministry of Agriculture, Government of India. The Ministry has recommended the maintenance of records of land use pattern under the 9 categories as indicated in the Village Directory.

12. System of Drainage

Generally, by drainage system, we mean the network of mains and branches of underground conduits for the conveyance of sewerage to the point of disposal. Sewers that carry only household and industrial wastage are called separate sewers; those that carry storm water from roofs, streets and other surfaces are known as storm water drains, while those carrying both sewage and storm water are called combined sewers. However, in towns, which are not provided with such underground sewerage system, it is mentioned whether it has open drainage system. There may be possibility of the town having both closed as well as open drainage systems.

13. Type of Latrines

The data on various types of latrines both public and private together are collected. The three types of latrines considered here are, Pit Latrine, Flush/Pour Flush Latrine and Service Latrine.

(i) Pit System

The latrines are attached to the pit that is dug into the ground for the reception of night soil, are reckoned as pit latrine.

(ii) Flush/Pour Flush

A flush latrine uses a cistern or holding tank for flushing water and has a water seal, which is a U-shaped pipe, below the seat or squatting pan that prevents the passage of flies and odours. A pour flush latrine uses a water seal, but unlike a flush latrine, a pour flush latrine uses water poured by hand for flushing (no cistern is used).

(iii) Service

Type of latrine from where night soil has been removed manually by scavengers. All other types of latrines are covered under “Others” category.

14. Protected Water Supply- Source and Capacity of Storage System

There are various sources of water supply and its storage system in the town.

14.1 Service Reservoir

A service reservoir is a water storage container that holds clean water after it has been treated in a water plant, and before it is piped to the end users. These containers are covered, and are designed to keep the water safe from contamination. Their main purpose is to provide a buffer within the water supply system so that water supplies can be maintained across periods of varying demand.

14.2 River Infiltration Gallery

Infiltration Galleries are capable of supplying large quantities of water, and are used where wells are unable to supply water needs, i.e. where an impermeable rock barrier affects well efficiency, or where surface water sources are too shallow for intake screens. Infiltration galleries are one or more horizontal screens placed adjacent to (on-shore), or directly underneath (bed-mounted), a surface water source.

14.3 Bore Well Pumping System

A bore well is a well of 6" to 12" in diameter drilled into the earth for retrieving water. The depth of a bore well can vary from 50 feet to 3,000 feet. Water is pumped out to surface through electricity/generator.

14.4 Pressure Tank

Tank that is used to ensure consistent water pressure and for storage of water. Usually located in basement of house but sometimes (in older settings) located in well pit.

15. Road Lighting (Points)

Road lighting means the number of street lights that are maintained in the town.

16. Home Orphanage

Orphanage is the name to describe a residential institution devoted to the care of orphans—children whose parents are deceased or otherwise unable to care for them. Parents and sometimes grandparents are legally responsible for supporting children, but in the absence of these or other relatives willing to care for the children, they become a ward of the state and orphanages are a way of providing for their care and housing.

17. Working Women's Hostel

These may be recognised or non-recognised by any public authority. The data on number of working women's hostels available in the town are collected with number of seats.

18. Old Age Home

There are two types of Old Age Homes in India. One is the "Free" type which cares for the destitute old people who have no one else to care for them. They are given shelter, food, clothing and medical care. The second type is the "Paid" home where care is provided for a fee. Nowadays, such "Retirement" homes have become very popular in India and they are well worth considering.

19. Stadium

A stadium is a place, or venue, for (mostly) outdoor sports, concerts or other events, consisting of a field or stage partly or completely surrounded by a structure designed to allow spectators to stand or sit and view the event.

20. Auditorium/Community Hall

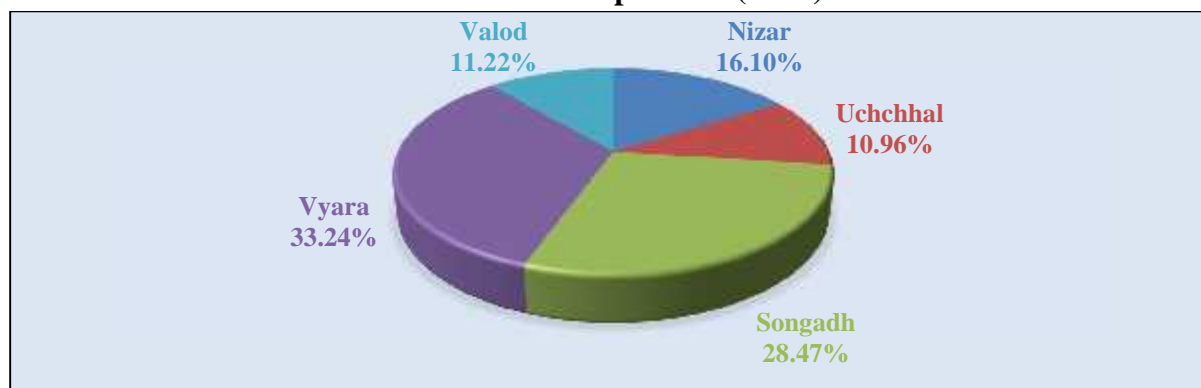
These are the places where meetings, social functions etc. are organized.

(iv) 2011 Census Findings- Population and its Distribution

(a) Distribution of Population in Rural-Urban Areas

According to the 2011 Census, the total population of Tapi district is 8,07,022 comprising 4,02,188 males and 4,04,834 females. The population of the district forms 1.3 percent of the State population and rank at 23rd place among the districts of Gujarat state. Out of the total population of the district 90 percent that is 7,27,535 live in rural area while 10 percent, that is 79,487 live in urban area. Rural population of the district is distributed among 5 talukas and urban population is spread over in 4 towns. The total urban population in the district is 79,487 comprising 40,640 males and 38,847 females. The rural population in this district is 7,27,535 comprising 3,61,548 males and 3,65,987 females as per 2011 Census. This rural population is distributed in 451 villages of the district.

Taluka wise Population (in %)



Source: Primary Census Abstract-2011.

The total population of Vyara taluka is 33.24 % of the total population of the District, which is higher than other talukas of the District. The total population of Uchchhal and Valod taluka is 10.96 % and 11.22 % of the total population of the District, which are lower than other talukas of the District .

(b) Size Class and Status of Towns, Population Growth, Density, Sex Ratio, Work Participation Rate, Details of Literacy and Availability of University Education in the District

The Following Statement gives the Number of Urban Units in Size Classes at 2011 Census.

Sr. No.	Class Name and Civic Status of Town	Size and Class of Town	Population
1	2	3	4
1	Songadh (M)	III	26515
2	Ukai (CT)	V	7453
3	Bhurivel (CT)	V	5730
4	Vyara (M)	III	39789

Source: Primary Census Abstract-2011.

According to the 2011 Census the total population of the district is 8,07,022. There has been net addition of 87,388 persons during 2001-2011. The decadal growth rate of population for the district is 12.1 percent. The growth rates for the rural and urban areas of the district are 11.9 and 14.3 percent respectively. The overall growth rate of urban population is very high in

the district. The highest growth of urban population is in Songadh taluka where urban population has shown a significant growth rate of 19.3 percent during the decade - from 33,289 in 2001 to 39,698 in the year 2011. The highest growth of rural population is in Nizar where rural population has shown a significant growth rate of 23.3 percent during the decade - from 1,05,385 in 2001 to 1,29,969 in the year 2011.

The density of population in Tapi district is 257 persons per sq. km against the state average of 308 persons.

Taluka wise Sex Ratio and Population Density

Sr. No.	Name of Tehsil	Sex Ratio			Population Density
		Rural	Urban	Total	
1	2	3	4	5	6
1	Nizar	1017	-	1017	364
2	Uchchhal	1025	-	1025	192
3	Songadh	1007	937	995	190
4	Vyara	1019	975	1012	330
5	Valod	988	-	988	448
District		1012	956	1007	257

Source: Primary Census Abstract-2011.

There are 1,007 females for every thousand males in Tapi district. The sex ratio figures for rural and urban areas of the district are 1,012 and 956 respectively. Among the talukas, the highest sex ratio of 1,025 females has been recorded in Uchchhal taluka and lowest of 988 is recorded in Valod taluka. The urban areas of Vyara taluka have the highest sex-ratio of 975 whereas urban area of Songadh taluka has the lowest sex-ratio of 937 females per 1,000 males. Sex-ratio in age - group 0-6 comes to 953 females per 1,000 males in the district, as a whole. In rural areas, this proportion is 958 while in urban areas the sex-ratio of child population works out to 908 females per 1,000 males.

Sex Ratio of Tehsils, Villages and Towns

Sex Ratio	No. of Tehsils	No. of Villages	No. of Owns
1	2	3	4
less than 800	0	3	0
800-849	0	0	0
850-899	0	4	1
900-949	0	39	1
950-999	2	113	2
1000 or above	3	292	0
Total	5	451	4

Source: Primary Census Abstract-2011.

The work participation rate is defined as percentage of total workers to total population. In the same way it is defined for main workers and marginal workers. According to 2011 Census, the total workers including main and marginal workers constitute 55.9 percent of the total population of the district. Of the total workers the share of the main workers is 41.8 percent and the marginal workers is 14.0 percent. The remaining population is non-workers. As per 2011 Census among the main workers male participation rate in the district is 53.2 and corresponding proportion for female is 30.5 percent. Male and female marginal workers account for 9.2 percent and 18.9 percent respectively. A person who can read and write in any language with understanding is taken as literate in census. All children of age below 7 years are treated as illiterates. As per 2011 census Tapi district reported 4,90,036 persons as literates constituting 68.3 percent of the total population. The proportions of male and female literates in the district

are 75.4 percent and 61.2 percent respectively. The gap between male and female literacy rates is 14.3 percentage points in the district. The total literacy rates of rural and urban areas are 66.5 percent and 84.7 percent respectively. The proportion of male and female literates in rural areas is 73.8 percent and 59.3 percent respectively. In urban areas these proportions are 89.9 percent and 79.3 percent respectively. The gap between male and female literacy rates in urban areas is 10.6 percentage points as against 14.6 percent in rural areas. Females in urban areas have significantly higher literacy rate than females of rural areas in the district.

University Education

There are 7 colleges in Tapi district that includes 6 Arts/Commerce and Science stream. Besides these there is 1 (one) medical college in the district.

Religion

Religion forms an integral part of Indian Social system. In the pre-Independence census reports, the data on religions was being presented for 9 major religions viz. Hindu, Muslim, Christian, Sikh, Jain, Buddhist, Parsi, Jew and others. However, since the 1951 census the data on religion has been presented for 6 major religions viz. Hindu, Muslim, Christian, Sikh, Jain and Buddhist. Besides, the minor religions have been classified under the category of 'other'. The data on religion collected and presented by the Indian Census is the basic data of intense use for the 'researchers', anthropologists, sociologists, demographers, administrators, planners and even for a common man.

In 2011 the Indian Census collected the religion data of the household schedule and recorded the same under the six major religions, other religions were recorded in actual as returned by the respondent and classified under the category of 'Others'. Religion not stated has been added for those persons who have not stated their religion at the time of canvassing the status of religion.

Percentage Distribution of Population by Major Religions in 2011 Census

Sr. No.	Religion	Gujarat	Tapi		
			Total	Rural	Urban
1	2	3	4	5	6
1	Hindu	53533988 (88.57)	725890 (89.90)	662075 (91.20)	63815 (8.80)
2	Muslim	5846761 (9.67)	22309 (2.80)	9696 (43.50)	12613 (56.50)
3	Christian	316178 (0.52)	52930 (6.60)	51339 (97.00)	1591 (3.00)
4	Sikh	58246 (0.10)	239 (0.00)	123 (51.50)	116 (48.50)
5	Buddhist	30483 (0.05)	1476 (0.20)	1315 (89.10)	161 (10.90)
6	Jain	579654 (0.96)	1828 (0.20)	801 (43.80)	1027 (56.20)
7	Other	16480 (0.03)	408 (0.10)	330 (80.90)	78 (19.10)
8	Religion not Stated	57902 (0.10)	1942 (0.20)	1856 (95.60)	86 (4.40)

Source: Census of India, 2011.

Note: Percentage are given in bracket

It is observed that at State level 88.57 percent of populations are followers of Hindu religion, whereas in Tapi district they constitute 89.9 percent of the population. In Gujarat State 9.67 percent of population follows Muslim religion whereas 2.8 percent of population follows Muslim religion in Tapi district. The population of Jains in the State is 0.96 percent, whereas in Tapi district it is 0.2 percent. The population of Christian in the State is 0.52 percent, whereas in Tapi district it is 6.6 percent. The population of Sikh in the State is 0.10 percent, whereas in Tapi district it is 0.0 percent.

In Tapi district, proportionately, the percentage of Hindu and Buddhist population in urban areas is less than that in rural areas, while that of Muslim and Jain is litter more in urban areas as compared to that in rural areas.

Scheduled Castes and Scheduled Tribes

The Statement below gives the decadal growth rate of Scheduled Castes population and Scheduled Tribes population during 2001-2011 which are -2.59 percent and 13.01 percent respectively. Negative decadal variation in Schedule Castes may be due to migration of people in that caste. As this caste people are labourers and so migration may be possible due to their employment purpose in the survey year. Out of the total population of 8,168 Scheduled Castes in The Tapi district as per 2011 Census, 5,296 live in rural area and the remaining 2,872 belong to urban area. Of the total Scheduled Tribes population 6,57,229 live in rural area while 22,091 live in urban area.

Decadal Variation of Scheduled Castes and Scheduled Tribes Population

Sr. No	Name of District	Total/ Rural/ Urban	Scheduled Castes Population		Percentage Decadal Variation	Scheduled Tribes Population		Percentage Decadal Variation
			2001	2011		2001	2011	
	2	3	4	5	6	7	8	9
1	Tapi	Total	8385	8168	-2.59	601114	679320	13.01
		Rural	5409	5296	-2.09	579201	657229	13.47
		Urban	2976	2872	-3.49	21913	22091	0.81

Source: Primary Census Abstract, 2001-2011.

Percentage of Scheduled Castes Population in Total Population of Rural and Urban Areas-2011

District	Percentage of Scheduled Castes Population in								
	Total			Rural			Urban		
	Persons	Males	Females	Persons	Males	Females	Persons	Males	Females
1	2	3	4	5	6	7	8	9	10
Tapi	1.01	1.03	1.00	0.73	0.74	0.71	3.61	3.58	3.65

Source: Primary Census Abstract, 2001-2011.

The population of Scheduled Castes works out to 1.01 percent in total population, 0.73 in rural and 3.61 in urban population of the district. The percentage of female Scheduled Castes population is more than that of male Scheduled Castes population in urban area and the percentage of male Scheduled Castes population is more than that of female Scheduled Castes population in rural area.

Percentage of Scheduled Tribes Population in Total Population of Rural and Urban Areas 2011

District	Percentage of Scheduled Tribes Population in								
	Total			Rural			Urban		
	Persons	Males	Females	Persons	Males	Females	Persons	Males	Females
1	2	3	4	5	6	7	8	9	10
Tapi	84.18	83.53	84.82	90.34	89.90	90.77	27.79	26.91	28.72

Source: Primary Census Abstract-2011

The total Scheduled Tribes population of the district works out to 84.18 percent of the total population. The corresponding percentage for rural and urban areas is 90.34 percent and 27.79 percent respectively.

(v) Brief Analysis of PCA Data Based on inset Tables 1 to 35

Table 1
Decadal Change in Population of Tehsils by Residence, 2001- 2011

Sr. No.	Tehsil	Population						Percentage Decadal Variation 2001-2011			Percentage Urban Population	
		2001*			2011			Total	Rural	Urban	2001	2011
		Total	Rural	Urban	Total	Rural	Urban					
1	2	3	4	5	6	7	8	9	10	11	12	13
1	Nizar	105385	105385	0	129969	129969	0	23.33	23.33	0.00	0.00	0.00
2	Uchchhal	73042	73042	0	88416	88416	0	21.05	21.05	0.00	0.00	0.00
3	Songadh	204270	170981	33289	229782	190084	39698	12.49	11.17	19.25	16.30	17.28
4	Vyara	249810	213584	36226	268289	228500	39789	7.40	6.98	9.84	14.50	14.83
5	Valod	87127	87127	0	90566	90566	0	3.95	3.95	0.00	0.00	0.00
District Total :		719634	650119	69515	807022	727535	79487	12.14	11.91	14.35	9.66	9.85

* Recasted Population

Table 1 represents the decadal growth rate and variation in urban percentage of population for all the sub-district of the district. Tapi district has observed decadal growth rate of 12%. Among all the sub-districts, Nizar has the highest growth rate of 23% followed by Uchchhal (21%) and the lowest growth rate is observed in Valod sub-district (4%). The proportion of urban population to total population of the district is same (10%) as that of Census 2001. Only Songadh and Vyara sub district have urban areas. Proportion of urban population to total population in Songadh is 17 % and in Vyara is 15%.

Table 2
Number and Percentage of Inhabited Villages in Specified Population Size Ranges with the Related Population, 2011 (Rural)

Sr. No.	C.D. Block	Total Number of Inhabited Villages	Total Rural Population			Number and Percentage of Villages	Population Less Than 200	
			Persons	Males	Females		Males	Females
1	2	3	4	5	6	7	8	9
1	0221-Nizar	51	129,969	64,433	65,536	2 (4%)	124	132
2	0222-Uchchhal	40	88,416	43,670	44,746	1 (3%)	58	61
3	0223-Songadh	172	190,084	94,689	95,395	10 (6%)	612	613
4	0224-Vyara	148	228,500	113,191	115,309	4 (3%)	243	270
5	0225-Valod	40	90,566	45,565	45,001	1 (3%)	46	44
Total		451	727,535	361,548	365,987	18 (4%)	1,083	1,120

Sr. No.	C.D. Block	Number and Percentage of Villages	Population 200 - 499		Number and Percentage of Villages	Population 500 - 999	
			Males	Females		Males	Females
1	2	10	11	12	13	14	15
1	0221-Nizar	3 (6%)	597	611	9 (18%)	3,334	3,472
2	0222-Uchchhal	4 (10%)	702	722	6 (15%)	2,236	2,197
3	0223-Songadh	30 (17%)	5,059	5,170	63 (37%)	22,149	22,215
4	0224-Vyara	22 (15%)	3,953	4,130	33 (22%)	12,632	12,589
5	0225-Valod	3 (8%)	446	459	6 (15%)	2,476	2,448
	Total	62 (14%)	10,757	11,092	117 (26%)	42,827	42,921

Sr. No.	C.D. Block	Number and Percentage of Villages	Population 1000 - 1999		Number and Percentage of Villages	Population 2000 - 4999	
			Males	Females		Males	Females
1	2	16	17	18	19	20	21
1	0221-Nizar	16 (31%)	11,425	11,595	14 (27%)	19,407	19,917
2	0222-Uchchhal	15 (38%)	11,213	11,467	10 (25%)	16,453	16,670
3	0223-Songadh	43 (25%)	30,421	30,692	25 (15%)	33,754	34,071
4	0224-Vyara	50 (34%)	36,905	37,879	36 (24%)	48,906	49,840
5	0225-Valod	14 (35%)	9,967	9,963	12 (30%)	15,487	15,470
	Total	138 (31%)	99,931	1,01,596	97 (22%)	1,34,007	1,35,968

Sr. No.	C.D. Block	Number and Percentage of Villages	Population 5000 - 9999		Number and Percentage of Villages	Population 10000 and Above	
			Males	Females		Males	Females
1	2	22	23	24	25	26	27
1	0221-Nizar	5 (10%)	16,774	17,064	2 (4%)	12,772	12,745
2	0222-Uchchhal	4 (10%)	13,008	13,629	0 (0%)	0	0
3	0223-Songadh	1 (1%)	2,694	2,634	0 (0%)	0	0
4	0224-Vyara	3 (2%)	10,552	10,601	0 (0%)	0	0
5	0225-Valod	3 (8%)	8,943	8,742	1 (2%)	8,200	7,875
	Total	16 (4%)	51,971	52,670	3 (1%)	20,972	20,620

Table 2 gives the number and percentage of villages in different population ranges. From the table we can interpret that out of 451 inhabited villages of the district, maximum number of villages (138) having population in the range 1000-1999. Only 3 villages have population 10,000 and above and 18 villages have population less than 200.

Table 3
New Towns, De-Notified, Declassified and Merged Town in 2011 Census

(a) New	
(i) Statutory town	Nil
(ii) Census town	Bhurivel (CT)
(b) Denotified	
(i) Statutory towns of 2001 Census denotified and also did not satisfy the criteria to be treated as census towns	Nil
(ii) Statutory towns of 2001 Census denotified but identified as census towns based on demographic and economic criteria	Nil
(iii) Census towns of 2001 Census are notified as statutory town in 2011 Census	Nil
(c) Declassified	Nil
(d) Wholly merged with other town(s).	Nil

Table 3 listed number of towns de-notified, declassified, new towns created or merged with other towns. Tapi district in created by bifurcating from Surat district in Census 2011. One new Census Town Bhurivel created in Census 2011 in Tapi district.

Table 4
Sex Ratio of State and District, 1901-2011

Census Year	State			District		
	Total	Rural	Urban	Total	Rural	Urban
1	2	3	4	5	6	7
1901	954	951	965	992	1006	948
1911	946	943	960	990	1003	939
1921	944	947	931	988	1008	917
1931	945	948	934	982	1003	887
1941	941	954	898	977	999	907
1951	952	964	920	959	961	940
1961	940	956	896	972	973	942
1971	934	951	893	957	982	800
1981	942	959	905	989	997	918
1991	934	949	907	987	992	951
2001	920	945	880	996	1002	949
2011	919	949	880	1007	1012	956

Note: Sex Ratio has been defined here as the number of females per 1000 males

Sex ratio is defined as the number of females over 1,000 males. Above table shows the sex ratio for Gujarat and Tapi district since 1,901. In Census 2011, sex ratio for the State is 919 and for the District it is 1,007. As compared to Census 2001 sex ratio of the district improved by eleven points. Rural sex ratio (1,012) and urban sex ratio (956) of the district had also improved as compared to 2001 Census.

Table 5
Sex Ratio by Sub-District, 2011

Sr. No.	Name of Sub-District	Sex Ratio		
		Total	Rural	Urban
1	2	3	4	5
1	03942-Nizar	1017	1017	0
2	03943-Uchchhal	1025	1025	0
3	03944-Songadh	995	1007	937
4	03945-Vyara	1012	1019	975
5	03946-Valod	988	988	0
District: 493-Tapi		1007	1012	956

Table 5 depicts the sex ratio for the sub-districts. Among all sub-districts, Uchchhal (1,025) has the highest sex ratio and Valod (988) has the lowest. Uchchhal sub district has the highest and Valod has lowest rural sex ratio. Vyara has urban sex ratio of 975 and that of Songadh is 937.

Table 6
Sex Ratio by CD Blocks (Rural), 2011

Sr. No.	Name of CD Block	Sex Ratio
1	2	3
1	0221-Nizar	1017
2	0222-Uchchhal	1025
3	0223-Songadh	1007
4	0224-Vyara	1019
5	0225-Valod	988
Total		1012

Table 6 gives the sex ratio by CD Blocks (Rural). Uchchhal CD Block has the highest sex ratio (1,025) whereas Valod CD Block has the lowest (988).

Table 7
Sex Ratio of Rural Population by Ranges, 2011

Range of Sex Ratio for Villages	Number of Inhabited Villages	Percentage of Villages In Each Range	Population 2011	Percentage Distribution of Population
1	2	3	4	5
Less than 700	0	0.00	0	0.00
700 - 749	0	0.00	0	0.00
750 - 799	3	0.67	1597	0.22
800 - 849	0	0.00	0	0.00
850 - 899	4	0.89	2937	0.40
900 - 949	38	8.43	43701	6.01
950 - 999	113	25.06	195026	26.81
1000 - 1099	264	58.54	465492	63.98
1100+	29	6.43	18782	2.58
District: Tapi (493)	451	100.00	727535	100.00

Sex ratio District (Rural):1012

Table 7 represents distribution of villages under different sex ratio ranges. From the table it can be interpreted that 3 out of total 451 villages having sex ratio 750-799 which covers 0.22 percent of total population. Maximum number of villages (264) lies in sex ratio range of 1000-1099 and it covers 64 percent of total population followed by 113 villages having sex ratio range 950-999 with 27 percent of total population.

Table 8
Sex Ratio of Towns, 2011

Sr. No.	Name of Town	Status of Town	Sex Ratio
1	2	3	4
1	802635-Songadh (M)	(M)	961
2	524716-Ukai (CT)	(CT)	872
3	524717-Bhurivel (CT)	(CT)	913
4	802636-Vyara (M)	(M)	975
Sex Ratio (Urban) District:			956

Table 8 represents the status of sex ratio for towns. District has urban sex ratio of 956. Highest sex ratio (975) is observed in Vyara (M) and lowest (872) is in Ukai (CT).

Table 9
Sex Ratio of Population in the Age Group 0-6 for Sub-District, 2011

Sr. No.	Name of Sub-District	Total/ Rural/ Urban	Total Population in 0-6 Age Group			Sex Ratio for 0-6 Age Group
			Persons	Males	Females	
1	2	3	4	5	6	7
1	03942-Nizar	Total	16464	8519	7945	933
		Rural	16464	8519	7945	933
		Urban	0	0	0	0
2	03943-Uchchhal	Total	10783	5461	5322	975
		Rural	10783	5461	5322	975
		Urban	0	0	0	0
3	03944-Songadh	Total	26304	13406	12898	962
		Rural	21388	10820	10568	977
		Urban	4916	2586	2330	901
4	03945-Vyara	Total	26553	13525	13028	963
		Rural	22442	11379	11063	972
		Urban	4111	2146	1965	916
5	03946-Valod	Total	8971	4708	4263	905
		Rural	8971	4708	4263	905
		Urban	0	0	0	0
District: 493-Tapi		Total	89075	45619	43456	953
		Rural	80048	40887	39161	958
		Urban	9027	4732	4295	908

Above table gives the sex ratio in the age group (0-6) for all the sub districts. Tapi district has child sex ratio as 9,53,958 for rural and 908 for urban. Uchchhal sub district has the highest child sex ratio of 975 and Valod has the lowest (905).

Table 10
Sex Ratio of Population in the Age Group 0-6 for CD Blocks (Rural), 2011

Sr. No.	Name of CD Block	Total Population in 0-6 Age Group			Sex Ratio for 0-6 Age Group
		Persons	Males	Females	
1	2	3	4	5	6
1	0221-Nizar	16464	8519	7945	933
2	0222-Uchchhal	10783	5461	5322	975
3	0223-Songadh	21388	10820	10568	977
4	0224-Vyara	22442	11379	11063	972
5	0225-Valod	8971	4708	4263	905
Total		80048	40887	39161	958

Table 10 shows the sex ratio in the age group (0-6) for all the CD Blocks (Rural) of Tapi. Songadh CD Block has the highest child sex ratio of 977 and Valod has the lowest of 905.

Table 11
Sex Ratio of Rural Population in the Age Group 0-6 by Ranges, 2011

Range of Sex Ratio for Villages	Number of Inhabited Villages	Percentage Distribution of Villages	Population 2011	Percentage Distribution of Population
1	2	3	4	5
Less than 700	26	5.76	1410	1.76
700 - 749	13	2.88	1513	1.89
750 - 799	26	5.76	3214	4.02
800 - 849	39	8.65	9950	12.43
850 - 899	39	8.65	9309	11.63
900 - 949	63	13.97	13108	16.38
950 - 999	49	10.86	12772	15.96
1000 - 1099	85	18.85	16530	20.65
1100+	111	24.61	12242	15.29
District: Tapi (493)	451	100.00	80048	100.00

Sex ratio District (Rural):958

Table 11 represents distribution of villages under different child sex ratio ranges. Out of total 451 villages 85 villages have child sex ratio in the range of 1000-1099 and they cover 21% of population. 111 villages have child sex ratio above 1,100. 26 villages have child sex ratio less than 700 which accounts for 2 percent of total population.

Table 12
Sex Ratio of Population in the Age Group 0-6 of Towns, 2011

Sr. No.	Name of Town	Urban Status of Town	Total Population in 0-6 Age Group			Sex Ratio for 0-6 Age Group
			Persons	Males	Females	
1	2	3	4	5	6	7
1	802635-Songadh (M)	(M)	3546	1847	1699	920
2	524716-Ukai (CT)	(CT)	762	415	347	836
3	524717-Bhurivel (CT)	(CT)	608	324	284	877
4	802636-Vyara (M)	(M)	4111	2146	1965	916
District (Urban): 493-Tapi			9027	4732	4295	908

Above table gives the status of child sex ratio for the towns. Tapi district has urban child sex ratio of 908. Songadh (M) has the highest child sex ratio of 920 and Ukai (CT) has the lowest of 836.

Table 13
Number and Percentage of Scheduled Castes and Scheduled Tribes Population
in Sub-Districts, 2011

Sr. No.	Name of Sub-District	Total/Rural/Urban	Total Population	Total Scheduled Castes Population	Total Scheduled Tribes Population	Percentage of Scheduled Castes Population to Total Population	Percentage of Scheduled Tribes Population to Total Population
1	2	3	4	5	6	7	8
1	03942-Nizar	Total	129969	2261	105043	1.74	80.82
		Rural	129969	2261	105043	1.74	80.82
		Urban	0	0	0	0	0
2	03943-Uchchhal	Total	88416	114	86693	0.13	98.05
		Rural	88416	114	86693	0.13	98.05
		Urban	0	0	0	0	0
3	03944-Songadh	Total	229782	2286	195103	0.99	84.91
		Rural	190084	368	185295	0.19	97.48
		Urban	39698	1918	9808	4.83	24.71
4	03945-Vyara	Total	268289	2519	227613	0.94	84.84
		Rural	228500	1565	215330	0.68	94.24
		Urban	39789	954	12283	2.40	30.87
5	03946-Valod	Total	90566	988	64868	1.09	71.63
		Rural	90566	988	64868	1.09	71.63
		Urban	0	0	0	0	0
		Total	807022	8168	679320	1.01	84.18
493-Tapi		Rural	727535	5296	657229	0.73	90.34
		Urban	79487	2872	22091	3.61	27.79

Table 13 represents the percentage of scheduled caste and scheduled tribe population in different sub districts of Tapi. In this district proportion of scheduled castes (1%) is less than that of Scheduled tribes (84%). Nizar sub district has the highest percentage of Scheduled castes (2%) and Uchchhal has the highest percentage of Scheduled tribes (98%). On the other hand lowest percentage of scheduled castes and tribes are found in Uchchhal (0.13%) and Valod (72%) respectively.

Table 14
Number and Percentage of Scheduled Castes and Scheduled Tribes Population
in CD Blocks (Rural), 2011

Sr. No.	Name of CD Block	Total Population	Total Scheduled Castes Population	Total Scheduled Tribes Population	Percentage of Scheduled Castes Population to Total Population	Percentage of Scheduled Tribes Population to Total Population
1	2	3	4	5	6	7
1	0221-Nizar	129969	2261	105043	1.74	80.82
2	0222-Uchchhal	88416	114	86693	0.13	98.05
3	0223-Songadh	190084	368	185295	0.19	97.48
4	0224-Vyara	228500	1565	215330	0.68	94.24
5	0225-Valod	90566	988	64868	1.09	71.63
Total		727535	5296	657229	0.73	90.34

Table 14 represents the distribution of scheduled castes and scheduled tribes in all the CD Blocks (Rural). Nizar CD Block has the highest proportion of scheduled castes whereas Uchchhal CD Block has the lowest. Uchchhal CD Block has the highest proportion of scheduled tribes whereas Valod CD Block has the lowest.

Table 15
Proportion of Scheduled Castes Population to Total Population in Villages, 2011

Percentage Range of Scheduled Castes Population to Total Population	Number of Villages	Percentage	Scheduled Castes Population	Percentage
1	2	3	4	5
NIL	302	66.96	0	0.00
Less than 5	139	30.82	3752	70.85
5 - 10	6	1.33	1072	20.24
11 - 20	4	0.89	472	8.91
21 - 30	0	0.00	0	0.00
31 - 40	0	0.00	0	0.00
41 - 50	0	0.00	0	0.00
51 - 75	0	0.00	0	0.00
76 and above	0	0.00	0	0.00
District: Tapi(493)	451	100.00	5296	100.00

Above table shows distribution of villages in different percentage ranges of scheduled castes population to total population. 67 percent of villages' i.e. total 302 out of 451 villages do not have scheduled castes population. 139 villages have less than five percent of scheduled castes to total population. 10 villages have percentage of scheduled castes to total population in the range of 5-20 and cover 29 percent scheduled caste population.

Table 16
Proportion of Scheduled Tribes Population to Total Population in Villages, 2011

Percentage Range of Scheduled Tribes Population to Total Population	Number of Villages	Percentage	Scheduled Tribes Population	Percentage
1	2	3	4	5
NIL	0	0.00	0	0.00
Less than 5	0	0.00	0	0.00
5 - 10	0	0.00	0	0.00
11 - 20	0	0.00	0	0.00
21 - 30	2	0.44	1915	0.29
31 - 40	1	0.22	608	0.09
41 - 50	3	0.67	13913	2.12
51 - 75	29	6.43	45582	6.94
76 and above	416	92.24	595211	90.56
District: Tapi (493)	451	100.00	657229	100.00

Table 16 gives the distribution of villages according to percentage of scheduled tribes to total population. All 451 villages have scheduled tribes population. 92 percent i.e. 416 villages have covered under scheduled tribe percentage 76 and above and it covers 91 percent

of total scheduled tribes population. 29 villages covering 7 percent of total scheduled tribes population have percentage 51-75.

Table 17
Number and Percentage of Scheduled Castes and Scheduled Tribes Population in Towns, 2011

Sr. No.	Name of Town	Total Population	Total Scheduled Castes Population	Total Scheduled Tribes Population	Percentage of Scheduled Castes Population to Total Population	Percentage of Scheduled Tribes Population to Total Population
1	2	3	4	5	6	7
1	802635-Songadh (M)	26515	712	5792	2.69	21.84
2	524716-Ukai (CT)	7453	734	2073	9.85	27.81
3	524717-Bhurivel (CT)	5730	472	1943	8.24	33.91
4	802636-Vyara (M)	39789	954	12283	2.40	30.87
District (Urban) : 493-Tapi		79487	2872	22091	3.61	27.79

Above table gives percentage of scheduled castes and scheduled tribes population in different towns. Ukai (CT) has the maximum percentage of scheduled castes and that of scheduled tribes in Bhurivel (CT). Vyara (M) and Songadh (M) has the lowest percentage of Scheduled castes and Scheduled tribes respectively.

Table 18
Sex Ratio among Scheduled Castes and Scheduled Tribes (Rural) in CD Blocks, 2011

Sr. No.	Name of C.D. Block	Scheduled Castes Sex Ratio	Scheduled Tribes Sex Ratio
1	2	3	4
1	0221-Nizar	989	1033
2	0222-Uchchhal	900	1029
3	0223-Songadh	1033	1012
4	0224-Vyara	979	1025
5	0225-Valod	922	1013
Total		974	1022

Table 18 gives the sex ratio of Scheduled castes and Scheduled tribes in all the CD Blocks (rural) of Tapi. Among all the CD Blocks, Songadh has the highest sex ratio (1,033) among scheduled castes and Uchchhal has the lowest of 900. Among scheduled tribes, in all the CD Blocks females outnumbered males. Nizar CD Block has the highest sex ratio of 1,033 and Songadh has the lowest sex ratio of 1,012 among scheduled tribes.

Table 19
Sex Ratio among Scheduled Castes and Scheduled Tribes in Towns, 2011

Sr. No.	Name of Town	Scheduled Castes Sex Ratio	Scheduled Tribes Sex Ratio
1	2	3	4
1	802635-Songadh (M)	978	1066
2	524716-Ukai (CT)	963	905
3	524717-Bhurivel (CT)	934	997
4	802636-Vyara (M)	996	1024
District (Urban): 493-Tapi		973	1020

Table 19 gives the sex ratio of scheduled castes and scheduled tribes in all the towns of Tapi. Tapi (Urban) scheduled castes sex ratio is 973 and that of scheduled tribes is 1020. Among all the towns, Vyara (M) has the highest scheduled castes sex ratio of 996 and Bhurivel (CT) has the lowest of 934. Songadh (M) has the highest scheduled tribe sex ratio of 1066 and Ukai (CT) has the lowest of 905.

Table 20
Number of Literates and Illiterates, Percentage of Literates by Sex in Sub-Districts, 2011

Sr. No.	Name of Sub-District	Total/ Rural/ Urban	Number of Literates and Illiterates						Literacy Rate			Gap in Male- Female Literacy Rate
			Number of Literates			Number of Illiterates			Persons	Males	Females	
			Persons	Males	Females	Persons	Males	Females				
1	2	3	4	5	6	7	8	9	10	11	12	13
1	03942-Nizar	Total	69395	39488	29907	60574	24945	35629	61.14	70.62	51.93	18.69
		Rural	69395	39488	29907	60574	24945	35629	61.14	70.62	51.93	18.69
		Urban	0	0	0	0	0	0	0	0	0	0
2	03943-Uchchhal	Total	44619	25168	19451	43797	18502	25295	57.47	65.87	49.34	16.53
		Rural	44619	25168	19451	43797	18502	25295	57.47	65.87	49.34	16.53
		Urban	0	0	0	0	0	0	0	0	0	0
3	03944-Songadh	Total	135693	75126	60567	94089	40059	54030	66.69	73.81	59.56	14.25
		Rural	106870	59178	47692	83214	35511	47703	63.35	70.56	56.22	14.34
		Urban	28823	15948	12875	10875	4548	6327	82.87	89.05	76.31	12.74
4	03945-Vyara	Total	179197	96266	82931	89092	37069	52023	74.13	80.35	68.02	12.33
		Rural	148360	79941	68419	80140	33250	46890	72.00	78.52	65.63	12.89
		Urban	30837	16325	14512	8952	3819	5133	86.43	90.70	82.08	8.62
5	03946-Valod	Total	61132	32959	28173	29434	12606	16828	74.92	80.67	69.16	11.51
		Rural	61132	32959	28173	29434	12606	16828	74.92	80.67	69.16	11.51
		Urban	0	0	0	0	0	0	0	0	0	0
		Total	490036	269007	221029	316986	133181	183805	68.26	75.44	61.16	14.28
	District: Tapi(493)	Rural	430376	236734	193642	297159	124814	172345	66.47	73.83	59.25	14.58
		Urban	59660	32273	27387	19827	8367	11460	84.67	89.88	79.26	10.62

Table 20 represents the number of literates, illiterates, literacy rate by sex and male female gap in literacy rates in all the sub districts of the district. From the table we can analyze that Tapi district has a literacy rate of 68 percent. Gap in male and female literacy rates is 14 percent. Valod has the highest literacy rate of 75 percent whereas Uchchhal has the lowest 57 percent. Male female literacy gap is maximum for Nizar (19%) and minimum for Valod (12%).

Table 21
Number of Literates and Illiterates, Percentage of Literates by Sex in CD Blocks
(Rural), 2011

Sr. No.	Name of CD Block	Number of Literates and Illiterates						Literacy Rate			Gap in Male-Female Literacy Rate
		Number of Literates			Number of Illiterates			Persons	Males	Females	
		Persons	Males	Females	Persons	Males	Females				
1	2	3	4	5	6	7	8	9	10	11	12
1	0221-Nizar	69395	39488	29907	60574	24945	35629	61.14	70.62	51.93	18.69
2	0222-Uchchhal	44619	25168	19451	43797	18502	25295	57.47	65.87	49.34	16.53
3	0223-Songadh	106870	59178	47692	83214	35511	47703	63.35	70.56	56.22	14.34
4	0224-Vyara	148360	79941	68419	80140	33250	46890	72.00	78.52	65.63	12.89
5	0225-Valod	61132	32959	28173	29434	12606	16828	74.92	80.67	69.16	11.51
	Total	430376	236734	193642	297159	124814	172345	66.47	73.83	59.25	14.58

Table 21 gives the number of literates, illiterates, literacy rates and male female gap in literacy rates in the CD Blocks (Rural). Rural literacy rate for the district is 66 percent. For male it is 74 percent and for female it is 59 percent. Highest literacy rate is observed in Valod CD Block (75%) and lowest is in Uchchhal CD Block (57%). Male female literacy gap is widest for Nizar (19%) and narrowest for Valod (12%).

Table 22
Distribution of Villages by Literacy Rate Range, 2011

Range of Literacy Rate for Villages	Number of Inhabited Villages	Percentage Distribution of Villages	Population	Percentage Distribution of Population
1	2	3	4	5
0	0	0.00	0	0.00
1 - 10	0	0.00	0	0.00
11 - 20	0	0.00	0	0.00
21 - 30	0	0.00	0	0.00
31 - 40	7	1.55	4037	0.55
41 - 50	22	4.88	37285	5.12
51 - 60	106	23.50	176914	24.32
61 - 70	180	39.91	271898	37.37
71 - 80	106	23.50	180893	24.86
81 - 90	27	5.99	51447	7.07
91 - 99	3	0.67	5061	0.70
100	0	0.00	0	0.00
District: Tapi(493)	451	100.00	727535	100.00

Literacy rate for District: 66.47

Table 22 distributes all the villages of the district by range of literacy rate. 29 villages have literacy rate less than 50 percent. Maximum number of villages i.e. 180 lies in the literacy rate range of 61-70, it covers 37 percent of total population. 106 villages covering 25 percent population have literacy rates 71-80. Only 3 villages have above 91 percent literacy rate.

Table 23
Number of Literates and Illiterates, Percentage of Literates by Sex in Towns, 2011

Sr. No.	Name of Town	Number of Literates and Illiterates						Literacy Rate			Gap in Male-Female Literacy Rate
		Number of Literates			Number of Illiterates			Persons	Males	Females	
		Persons	Males	Females	Persons	Males	Females				
1	2	3	4	5	6	7	8	9	10	11	12
1	802635-Songadh (M)	18586	10201	8385	7929	3317	4612	80.92	87.4	74.22	13.18
2	524716-Ukai (CT)	5542	3218	2324	1911	764	1147	82.83	90.22	74.39	15.83
3	524717-Bhurivel (CT)	4695	2529	2166	1035	467	568	91.66	94.65	88.41	6.24
4	802636-Vyara (M)	30837	16325	14512	8952	3819	5133	86.43	90.70	82.08	8.62
District (Urban): Tapi (493)		59660	32273	27387	19827	8367	11460	84.67	89.88	79.26	10.62

Table 23 shows the number of literates, illiterates and literacy rate in all the towns of the district. It can be analyzed from the table that all the towns of the district have literacy rate more than 80 percent. Among all the towns, Bhurivel (CT) has the highest literacy rate of 92 percent with male female literacy gap of 6 percent. On the other hand the Songadh (M) has the lowest (81%) literacy rate with the male female literacy gap of 13 percent.

Table 24
Number of Scheduled Castes Literates and Illiterates, Percentage of Literates by Sex in CD Blocks (Rural), 2011

Sr. No.	Name of CD Block	Number of Literates and Illiterates						Literacy Rate			Gap in Male-Female Literacy Rate
		Number of Literates			Number of Illiterates			Persons	Males	Females	
		Persons	Males	Females	Persons	Males	Females				
1	2	3	4	5	6	7	8	9	10	11	12
1	0221-Nizar	1444	860	584	817	277	540	72.86	86.69	58.99	27.7
2	0222-Uchchhal	67	37	30	47	23	24	72.04	77.08	66.67	10.41
3	0223-Songadh	260	137	123	108	44	64	78.79	85.09	72.78	12.31
4	0224-Vyara	1254	651	603	311	140	171	87.63	90.67	84.57	6.10
5	0225-Valod	779	428	351	209	86	123	86.85	93.04	80.32	12.72
Total		3804	2113	1691	1492	570	922	80.37	88.82	71.84	16.98

Table 24 gives CD Block (Rural) wise number of literates, illiterates and literacy rate for scheduled castes population. Scheduled castes literacy rate for the district is 80 percent. For male it is 89 percent and for female it is 72 percent. Highest literacy rate is observed in Vyara CD Block (88%) with the lowest male female literacy gap. Lowest literacy rate is found in Uchchhal CD Block (72%) with 10 percent male female literacy gap. However, maximum male female literacy gap is observed in Nizar CD Block (28%).

Table 25
Distribution of Villages by Literacy Rate Range for Scheduled Castes Population
(Rural), 2011

Range of Literacy Rate For Villages	Number of Inhabited Villages having Scheduled Castes	Percentage Distribution of Villages	Scheduled Castes Population	Percentage Distribution of Population
1	2	3	4	5
0	7	4.70	15	0.28
1 - 10	1	0.67	27	0.51
11 - 20	1	0.67	6	0.11
21 - 30	1	0.67	8	0.15
31 - 40	3	2.01	15	0.28
41 - 50	6	4.03	118	2.23
51 - 60	4	2.68	89	1.68
61 - 70	14	9.40	875	16.52
71 - 80	26	17.45	1625	30.68
81 - 90	34	22.82	1259	23.77
91 - 99	18	12.08	1043	19.69
100	34	22.82	216	4.08
Total	149	100.00	5296	100.00

District Scheduled castes Literacy rate: 80.37

Table 25 distributes all the villages of the district by range of literacy rate for scheduled castes population. There are 7 villages having zero literacy rates as these villages altogether have 15 scheduled caste population and all of them are illiterate. 34 villages lies in the range of 81-90 and 100 percent literacy rate; which covers 24 and 4 percent of scheduled caste population respectively. 18 villages have literacy rates 91-99 accounts for 20 percent of total Scheduled castes population.

Table 26
Number of Scheduled Castes Literates and Illiterates, Percentage of Literates by Sex
in Towns, 2011

Sr. No.	Name of Town	Number of Literates and Illiterates						Literacy Rate			Gap in Male-Female Literacy Rate
		Number of Literates			Number of Illiterates			Persons	Males	Females	
		Persons	Males	Females	Persons	Males	Females				
1	2	3	4	5	6	7	8	9	10	11	12
1	802635-Songadh (M)	542	292	250	170	68	102	85.35	91.82	78.86	12.96
2	524716-Ukai (CT)	519	301	218	215	73	142	80.59	90.94	69.65	21.29
3	524717-Bhurivel (CT)	384	209	175	88	35	53	93.20	96.76	89.29	7.47
4	802636-Vyara (M)	782	408	374	172	70	102	90.30	94.88	85.78	9.10
	District: Tapi (493)	2227	1210	1017	645	246	399	87.09	93.44	80.59	12.85

Table 26 shows the number of literates, illiterates and literacy rate in all the towns of the district for scheduled castes population. It can be analyzed from the table that Bhurivel (CT) has the highest (93%) literacy rate with least male female literacy rate (7%) and Ukai (CT) has the lowest (81%) literacy rate with highest male female literacy gap (21%).

Table 27
Number and Percentage of Scheduled Tribes Literates and Illiterates by Sex
in CD Blocks (Rural), 2011

Sr. No.	Name of CD Block	Number of Literates and Illiterates						Literacy Rate			Gap in Male-Female Literacy Rate
		Number of Literates			Number of Illiterates			Persons	Males	Females	
		Persons	Males	Females	Persons	Males	Females				
1	2	3	4	5	6	7	8	9	10	11	12
1	0221-Nizar	50858	29230	21628	54185	22439	31746	55.73	65.55	46.35	19.20
2	0222-Uchchhal	43521	24520	19001	43172	18212	24960	57.15	65.54	49.05	16.49
3	0223-Songadh	103369	57161	46208	81926	34927	46999	62.85	70.08	55.74	14.34
4	0224-Vyara	137901	74309	63592	77429	32003	45426	70.99	77.69	64.50	13.19
5	0225-Valod	40925	22104	18821	23943	10118	13825	69.82	76.30	63.48	12.82
	Total	376574	207324	169250	280655	117699	162956	64.40	71.94	57.08	14.86

Table 27 gives the number of literates, illiterates and literacy rate for scheduled tribes in all the CD Blocks (Rural) of the district. Scheduled tribes literacy rate for the district is 64 percent and 72 and 57 percent are male and female literacy rate respectively. Vyara CD Block have highest literacy rate 71 percent whereas lowest literacy rate among scheduled tribes is found in Nizar CD Block (56%) with highest male female literacy gap (19%).

Table 28
Distribution of Villages by Literacy Rate Range for Scheduled Tribes Population
(Rural), 2011

Range of Literacy Rate For Villages	Number of Inhabited Villages having Scheduled Tribes	Percentage Distribution of Villages	Scheduled Tribes Population	Percentage Distribution of Population
1	2	3	4	5
0	0	0.00	0	0.00
1 - 10	0	0.00	0	0.00
11 - 20	0	0.00	0	0.00
21 - 30	0	0.00	0	0.00
31 - 40	12	2.66	15402	2.34
41 - 50	28	6.21	43841	6.67
51 - 60	110	24.39	178499	27.16
61 - 70	182	40.35	250756	38.15
71 - 80	97	21.51	138809	21.12
81 - 90	20	4.43	28703	4.37
91 - 99	2	0.44	1219	0.19
100	0	0.00	0	0.00
District: Tapi(493)	451	100.00	657229	100.00

Literacy rate for District: 64.40

Table 28 distributes all the villages having scheduled tribe population, by range of literacy rate. There are total 451 villages have literates among scheduled tribe population. There is only two village whose literacy rate is above 91 percent. Maximum number of villages i.e. 182 lies in the range of 61-70; which covers 38 percent of scheduled tribe population. 110 villages covering 27 percent of scheduled tribe population have literacy rate in the range of 51-60.

Table 29
Number and Percentage of Scheduled Tribes Literates and Illiterates by Sex in Towns, 2011

Sr. No.	Name of Town	Number of Literates and Illiterates						Literacy Rate			Gap in Male-Female Literacy Rate
		Number of Literates			Number of Illiterates			Persons	Males	Females	
		Persons	Males	Females	Persons	Males	Females				
1	2	3	4	5	6	7	8	9	10	11	12
1	802635-Songadh (M)	3875	2039	1836	1917	765	1152	75.10	82.25	68.48	13.77
2	524716-Ukai (CT)	1448	843	605	625	245	380	76.86	84.72	68.05	16.67
3	524717-Bhurivel (CT)	1486	775	711	457	198	259	86.90	90.96	82.87	8.09
4	802636-Vyara (M)	9269	4822	4447	3014	1248	1766	82.43	87.31	77.72	9.59
District (Urban): Tapi (493)		16078	8479	7599	6013	2456	3557	80.39	86.09	74.87	11.22

Table 29 gives number of literates, illiterates and literacy rate for scheduled tribes in all the towns of the district. In Tapi district (Urban) scheduled tribe literacy rate is 80 percent with male female literacy gap 11 percent. Among all the towns Bhurivel (CT) has the highest and Songadh (M) has the lowest literacy rate.

Table 30
Number and Percentage of Main Workers, Marginal Workers, and Non-Workers by Sex in Tehsils, 2011

Sr. No.	Name of Tahsil	Persons/ Males/ Females	Total Population	Main Workers		Marginal Workers		Total Workers (Main And Marginal Workers)		Non Workers	
				Number	%	Number	%	Number	%	Number	%
				1	2	3	4	5	6	7	8
1	03942-Nizar	Persons	129969	54767	42.14	14142	10.88	68909	53.02	61060	46.98
		Males	64433	35510	55.11	4176	6.48	39686	61.59	24747	38.41
		Females	65536	19257	29.38	9966	15.21	29223	44.59	36313	55.41
2	03943-Uchchhal	Persons	88416	38697	43.77	14998	16.96	53695	60.73	34721	39.27
		Males	43670	22725	52.04	5106	11.69	27831	63.73	15839	36.27
		Females	44746	15972	35.69	9892	22.11	25864	57.80	18882	42.20
3	03944-Songadh	Persons	229782	86732	37.75	42871	18.66	129603	56.40	100179	43.60
		Males	115185	57224	49.68	14075	12.22	71299	61.90	43886	38.10
		Females	114597	29508	25.75	28796	25.13	58304	50.88	56293	49.12
4	03945-Vyara	Persons	268289	115406	43.02	35542	13.25	150948	56.26	117341	43.74
		Males	133335	72466	54.35	11402	8.55	83868	62.90	49467	37.10
		Females	134954	42940	31.82	24140	17.89	67080	49.71	67874	50.29
5	03946-Valod	Persons	90566	41977	46.35	5770	6.37	47747	52.72	42819	47.28
		Males	45565	26144	57.38	2221	4.87	28365	62.25	17200	37.75
		Females	45001	15833	35.18	3549	7.89	19382	43.07	25619	56.93
District: Tapi (493)		Persons	807022	337579	41.83	113323	14.04	450902	55.87	356120	44.13
		Males	402188	214069	53.23	36980	9.19	251049	62.42	151139	37.58
		Females	404834	123510	30.51	76343	18.86	199853	49.37	204981	50.63

Table 30 represents the number and percentage of main, marginal and non-workers by sex in different sub districts of Tapi. Total workers (main + marginal) in the district are 56 percent. Percentage of male workers and female workers are 62 and 49 percent respectively. Percentage of male and female workers is highest in Uchchhal sub district. Percent of non-worker is the highest in Valod sub district and lowest in Uchchhal. In case of main worker proportion of male worker (53%) is higher whereas for marginal worker proportion of female worker (19%) is more.

Table 31
Number and Percentage of Main Workers, Marginal Workers and Non-Workers by Sex in CD Blocks, 2011

Sr. No.	Name of CD Block	Persons/ Males/ Females	Total Population	Main Workers		Marginal Workers		Total Workers (Main and Marginal Workers)		Non Workers	
				Number	%	Number	%	Number	%	Number	%
1	2	3	4	5	6	7	8	9	10	11	12
1	0221-Nizar	Persons	129969	54767	42.14	14142	10.88	68909	53.02	61060	46.98
		Males	64433	35510	55.11	4176	6.48	39686	61.59	24747	38.41
		Females	65536	19257	29.38	9966	15.21	29223	44.59	36313	55.41
2	0222-Uchchhal	Persons	88416	38697	43.77	14998	16.96	53695	60.73	34721	39.27
		Males	43670	22725	52.04	5106	11.69	27831	63.73	15839	36.27
		Females	44746	15972	35.69	9892	22.11	25864	57.80	18882	42.20
3	0223-Songadh	Persons	190084	74974	39.44	40045	21.07	115019	60.51	75065	39.49
		Males	94689	47784	50.46	12299	12.99	60083	63.45	34606	36.55
		Females	95395	27190	28.50	27746	29.09	54936	57.59	40459	42.41
4	0224-Vyara	Persons	228500	102727	44.96	33104	14.49	135831	59.44	92669	40.56
		Males	113191	62575	55.28	10055	8.88	72630	64.17	40561	35.83
		Females	115309	40152	34.82	23049	19.99	63201	54.81	52108	45.19
5	0225-Valod	Persons	90566	41977	46.35	5770	6.37	47747	52.72	42819	47.28
		Males	45565	26144	57.38	2221	4.87	28365	62.25	17200	37.75
		Females	45001	15833	35.18	3549	7.89	19382	43.07	25619	56.93
Total		Persons	727535	313142	43.04	108059	14.85	421201	57.89	306334	42.11
		Males	361548	194738	53.86	33857	9.36	228595	63.23	132953	36.77
		Females	365987	118404	32.35	74202	20.27	192606	52.63	173381	47.37

Table 31 gives the same details as that of table 30 but for CD Blocks (Rural). Uchchhal CD Block has the highest (61%) percentage of total workers and Valod CD Block and Nizar CD Block has the lowest (53%).

Table 32
Number and Percentage of Main Workers, Marginal Workers, and Non-Workers by Sex in Towns, 2011

Sr. No.	Name of Town	Persons/ Males/ Females	Total Population	Main Workers		Marginal Workers		Total Workers (Main and Marginal Workers)		Non Workers	
				Number	%	Number	%	Number	%	Number	%
				1	2	3	4	5	6	7	8
1	802635-Songadh (M)	Persons	26515	7948	29.98	2101	7.92	10049	37.90	16466	62.10
		Males	13518	6213	45.96	1304	9.65	7517	55.61	6001	44.39
		Females	12997	1735	13.35	797	6.13	2532	19.48	10465	80.52
2	524716-Ukai (CT)	Persons	7453	2054	27.56	545	7.31	2599	34.87	4854	65.13
		Males	3982	1691	42.47	350	8.79	2041	51.26	1941	48.74
		Females	3471	363	10.46	195	5.62	558	16.08	2913	83.92
3	524717-Bhurivel (CT)	Persons	5730	1756	30.65	180	3.14	1936	33.79	3794	66.21
		Males	2996	1536	51.27	122	4.07	1658	55.34	1338	44.66
		Females	2734	220	8.05	58	2.12	278	10.17	2456	89.83
4	802636-Vyara (M)	Persons	39789	12679	31.87	2438	6.13	15117	37.99	24672	62.01
		Males	20144	9891	49.10	1347	6.69	11238	55.79	8906	44.21
		Females	19645	2788	14.19	1091	5.55	3879	19.75	15766	80.25
		Persons	79487	24437	30.74	5264	6.62	29701	37.37	49786	62.63
	District(Urban): Tapi(493)	Males	40640	19331	47.57	3123	7.68	22454	55.25	18186	44.75
		Females	38847	5106	13.14	2141	5.51	7247	18.66	31600	81.34

Table 32 shows the percentage of main, marginal and non-workers in all the towns of the district. Percentage of total workers is highest in Vyara (M) (38%) and least for Bhurivel (CT) (34%).

Table 33
Distribution of Workers by Sex in Four Categories of Economic Activity in Sub-District, 2011

Sr. No.	Name of Sub-District	Persons/ Males/ Females	Total Population	Total Workers (Main + Marginal Workers)	Category of Workers							
					Cultivators		Agricultural Labourers		Household Industry Workers		Other Workers	
					Number	%	Number	%	Number	%	Number	%
1	2	3	4	5	6	7	8	9	10	11	12	13
1	03942-Nizar	Persons	129969	68909	9358	13.58	54767	79.48	245	0.36	4539	6.59
		Males	64433	39686	7636	19.24	28434	71.65	166	0.42	3450	8.69
		Females	65536	29223	1722	5.89	26333	90.11	79	0.27	1089	3.73
2	03943-Uchchhal	Persons	88416	53695	7843	14.61	41342	76.99	631	1.18	3879	7.22
		Males	43670	27831	5245	18.85	19668	70.67	341	1.23	2577	9.26
		Females	44746	25864	2598	10.04	21674	83.80	290	1.12	1302	5.03

Sr. No.	Name of Sub-District	Persons/ Males/ Females	Total Population	Total Workers (Main + Marginal Workers)	Category of Workers							
					Cultivators		Agricultural Labourers		Household Industry Workers		Other Workers	
					Number	%	Number	%	Number	%	Number	%
1	2	3	4	5	6	7	8	9	10	11	12	13
3	03944-Songadh	Persons	229782	129603	29717	22.93	67686	52.23	3216	2.48	28984	22.36
		Males	115185	71299	20339	28.53	29296	41.09	1559	2.19	20105	28.20
		Females	114597	58304	9378	16.08	38390	65.84	1657	2.84	8879	15.23
4	03945-Vyara	Persons	268289	150948	50517	33.47	63713	42.21	3984	2.64	32734	21.69
		Males	133335	83868	33373	39.79	26453	31.54	1986	2.37	22056	26.30
		Females	134954	67080	17144	25.56	37260	55.55	1998	2.98	10678	15.92
5	03946-Valod	Persons	90566	47747	8291	17.36	27278	57.13	1603	3.36	10575	22.15
		Males	45565	28365	6256	22.06	14206	50.08	534	1.88	7369	25.98
		Females	45001	19382	2035	10.50	13072	67.44	1069	5.52	3206	16.54
District: Tapi (493)	Persons	807022	450902	105726	23.45	254786	56.51	9679	2.15	80711	17.90	
	Males	402188	251049	72849	29.02	118057	47.03	4586	1.83	55557	22.13	
	Females	404834	199853	32877	16.45	136729	68.41	5093	2.55	25154	12.59	

Table 33 represents distribution of workers by sex in four categories of economic activity (cultivators, agricultural labourers, household industry workers and other workers) in all the sub districts of Tapi. Percentage of cultivators and agricultural laborers are maximum in Vyara and Nizar sub district respectively. For cultivator male percentage is more whereas for agriculture laborer female percentage is greater. As a whole percentage of household industry workers is quite less as compared to other three categories. Percentage of other workers is highest for Songadh (22.4%) followed by Valod (22.2%).

Table 34

Distribution of Workers by Sex in Four Categories of Economic Activity in CD Blocks, 2011

Sr. No.	Name of CD Block	Persons/ Males/ Females	Total Population	Total Workers (Main + Marginal Workers)	Category of Workers							
					Cultivators		Agricultural Labourers		Household Industry Workers		Other Workers	
					Number	%	Number	%	Number	%	Number	%
1	2	3	4	5	6	7	8	9	10	11	12	13
1	0221-Nizar	Persons	129969	68909	9358	13.58	54767	79.48	245	0.36	4539	6.59
		Males	64433	39686	7636	19.24	28434	71.65	166	0.42	3450	8.69
		Females	65536	29223	1722	5.89	26333	90.11	79	0.27	1089	3.73
2	0222-Uchchhal	Persons	88416	53695	7843	14.61	41342	76.99	631	1.18	3879	7.22
		Males	43670	27831	5245	18.85	19668	70.67	341	1.23	2577	9.26
		Females	44746	25864	2598	10.04	21674	83.80	290	1.12	1302	5.03
3	0223-Songadh	Persons	190084	115019	29581	25.72	66817	58.09	2851	2.48	15770	13.71
		Males	94689	60083	20243	33.69	28828	47.98	1329	2.21	9683	16.12
		Females	95395	54936	9338	17.00	37989	69.15	1522	2.77	6087	11.08
4	0224-Vyara	Persons	228500	135831	50227	36.98	62504	46.02	3734	2.75	19366	14.26
		Males	113191	72630	33123	45.61	25804	35.53	1843	2.54	11860	16.33

Sr. No.	Name of CD Block	Persons/ Males/ Females	Total Population	Total Workers (Main + Marginal Workers)	Category of Workers							
					Cultivators		Agricultural Labourers		Household Industry Workers		Other Workers	
					Number	%	Number	%	Number	%	Number	%
1	2	3	4	5	6	7	8	9	10	11	12	13
5	0225-Valod	Females	115309	63201	17104	27.06	36700	58.07	1891	2.99	7506	11.88
		Persons	90566	47747	8291	17.36	27278	57.13	1603	3.36	10575	22.15
		Males	45565	28365	6256	22.06	14206	50.08	534	1.88	7369	25.98
		Females	45001	19382	2035	10.50	13072	67.44	1069	5.52	3206	16.54
		Persons	727535	421201	105300	25.00	252708	60.00	9064	2.15	54129	12.85
		Total	Males	361548	228595	72503	31.72	116940	51.16	4213	1.84	34939
	Females	365987	192606	32797	17.03	135768	70.49	4851	2.52	19190	9.96	

Table 34 gives distribution of workers by sex in four categories of economic activity in different CD Blocks (Rural). Percentage of cultivators is quite less as compared to agricultural laborers. Rural percentage of cultivators for the district is 25 percent and 60 percent for agricultural laborers, 2 percent are household industry workers and 13 percent are other workers. Percentage of male workers as cultivators dominates the females and reverse is the situation for agricultural laborers. At the CD Block level highest percentage of cultivators and agricultural laborer are observed in Vyara and Nizar CD Block respectively. Prevalence of household industry worker is less in all the CD Blocks, however among all comparatively higher percentage is found in Valod CD Block. As regard the other workers, Valod CD Block secures the top most position and least is for Nizar CD Block.

Table 35

Distribution of Workers by Sex in Four Categories of Economic Activity in Towns, 2011

Sr. No.	Name of Town	Persons/ Males/ Females	Total Population	Total Workers (Main + Marginal Workers)	Category of Workers							
					Cultivators		Agricultural Labourers		Household Industry Workers		Other Workers	
					Number	%	Number	%	Number	%	Number	%
1	2	3	4	5	6	7	8	9	10	11	12	13
1	802635-Songadh (M)	Persons	26515	10049	103	1.02	581	5.78	336	3.34	9029	89.85
		Males	13518	7517	72	0.96	271	3.61	222	2.95	6952	92.48
		Females	12997	2532	31	1.22	310	12.24	114	4.50	2077	82.03
2	524716-Ukai (CT)	Persons	7453	2599	12	0.46	154	5.93	22	0.85	2411	92.77
		Males	3982	2041	9	0.44	103	5.05	4	0.20	1925	94.32
		Females	3471	558	3	0.54	51	9.14	18	3.23	486	87.10
3	524717-Bhurivel (CT)	Persons	5730	1936	21	1.08	134	6.92	7	0.36	1774	91.63
		Males	2996	1658	15	0.90	94	5.67	4	0.24	1545	93.18
		Females	2734	278	6	2.16	40	14.39	3	1.08	229	82.37
4	802636-Vyara (M)	Persons	39789	15117	290	1.92	1209	8.00	250	1.65	13368	88.43
		Males	20144	11238	250	2.22	649	5.78	143	1.27	10196	90.73
		Females	19645	3879	40	1.03	560	14.44	107	2.76	3172	81.77
District (Urban): Tapi(493)	Persons	79487	29701	426	1.43	2078	7.00	615	2.07	26582	89.50	
	Males	40640	22454	346	1.54	1117	4.97	373	1.66	20618	91.82	
	Females	38847	7247	80	1.10	961	13.26	242	3.34	5964	82.30	

Table 35 gives the distribution of workers by sex in four categories of economic activity in all the towns of the district. Naturally in all the towns' percentage of other workers for both male and female are more as compared to other three economic activities. Ukai (CT) has the highest percentage (93%) of other workers where male and female percentage are 94 percent and 87 percent respectively and Vyara (M) has the lowest of 88 percent.

(vi) Brief analysis of the Village Directory and Town Directory Data-based on in set tables 36 to 45

Table 36: Distribution of Villages According to Availability of Different Amenities, 2011

Sr. No.	Name of CD Block	Number of Inhabited Villages	Type of Amenity Available				
			Education *	Medical^	Drinking Water	Post office #	Telephone**
1	2	3	4	5	6	7	8
1	0221-Nizar	51	49 (96.08)	30 (58.82)	51 (100)	23 (45.10)	51 (100)
2	0222-Uchchhal	40	37 (92.50)	30 (75.00)	40 (100)	16 (40.00)	40 (100)
3	0223-Songadh	172	170 (98.84)	67 (38.95)	172 (100)	42 (24.42)	164 (95.35)
4	0224-Vyara	148	145 (97.97)	69 (46.62)	148 (100)	81 (54.73)	145 (97.97)
5	0225-Valod	40	39 (97.50)	23 (57.50)	40 (100)	25 (62.50)	40 (100)
Total		451	440 (97.56)	219 (48.56)	451 (100)	187 (41.46)	440 (97.56)

Sr. No.	Name of CD Block	Type of Amenity Available				
		Transport Communications \$	Banks@	Agricultural Credit Societies	Approach by Pucca Road	Power Supply
1	2	9	10	11	12	13
1	0221-Nizar	51 (100)	5 (9.80)	16 (31.37)	51 (100)	51 (100)
2	0222-Uchchhal	40 (100)	1 (2.50)	1 (2.50)	39 (97.50)	40 (100)
3	0223-Songadh	170 (98.84)	3 (1.74)	8 (4.65)	170 (98.84)	172 (100)
4	0224-Vyara	148 (100)	6 (4.05)	23 (15.54)	148 (100)	148 (100)
5	0225-Valod	40 (100)	4 (10.00)	11 (27.50)	40 (100)	40 (100)
Total		449 (99.56)	19 (4.21)	59 (13.08)	448 (99.33)	451 (100)

Note: - * Education includes all Education Facilities.
 ^ Medical includes all Medical Facilities.
 # Post office includes Post Office, Telegraph Office and Post and Telegraph Office.
 \$ Transport Communication includes Bus Service, Rail Facility and Navigable Waterways.
 @ Bank includes Commercial Bank and Co-operative Bank.
 ** Telephone Includes Telephone, PCO and Mobile.
 Percentage are given in brackets.

Table 36 given above shows the CD Block (Rural) wise distribution of villages according to the availability of different amenities such as education, medical, improved drinking water, post office, telephone, transport communication, banks, agricultural credit societies, pucca road connectivity and power supply. Out of 451 inhabited villages in the district, 440 (97.56%) villages have educational facility. Medical facilities are available in 219 (48.56%) villages of the total inhabited villages. All 451 (100%) inhabited villages of the district have any kind of drinking water facility like tap, well, a hand pump, a tube well, etc. 187 (41.46%) villages have post office. Telephone facility has reached to all the villages and 449 (99.56%) villages of the district are connected with the transport facility. Agricultural credit societies are available in 59 (13.08%) villages. Only 19 (4.21%) villages have banking facility, 448 (99.33%) villages are linked by pucca roads and all villages of the district have power supply.

Table 37: Number and Percentage of Rural Population Served By Different Amenities, 2011

Sr. No.	Name of CD Block	Total Population of Inhabited Villages	Type of Amenity Available				
			Education*	Medical [^]	Drinking Water	Post Office #	Telephone **
1	2	3	4	5	6	7	8
1	0221-Nizar	129969	128290 (98.71)	108699 (83.63)	129969 (100)	72876 (56.07)	129969 (100)
2	0222-Uchchhal	88416	87157 (98.58)	80246 (90.76)	88416 (100)	32836 (37.14)	88416 (100)
3	0223-Songadh	190084	189917 (99.91)	108161 (56.90)	190084 (100)	68147 (35.85)	187516 (98.65)
4	0224-Vyara	228500	228109 (99.83)	157434 (68.90)	228500 (100)	151686 (66.38)	225104 (98.51)
5	0225-Valod	90566	90476 (99.90)	74057 (81.77)	90566 (100)	66470 (73.39)	90566 (100)
Total		727535	723949 (99.51)	528597 (72.66)	727535 (100)	392015 (53.88)	721571 (99.18)

Sr. No.	Name of CD Block	Type of Amenity Available				
		Transport Communications \$	Banks [@]	Agricultural Credit Societies	Approach by Pucca Road	Power Supply
1	2	9	10	11	12	13
1	0221-Nizar	129969 (100)	45299 (34.85)	69561 (53.52)	129969 (100)	129969 (100)
2	0222-Uchchhal	88416 (100)	4180 (4.73)	4180 (4.73)	86637 (97.99)	88416 (100)
3	0223-Songadh	189421 (99.65)	9192 (4.84)	18057 (9.50)	189009 (99.43)	190084 (100)
4	0224-Vyara	228500 (100)	25117 (10.99)	69946 (30.61)	228500 (100)	228500 (100)
5	0225-Valod	90566 (100)	30538 (33.72)	41159 (45.45)	90566 (100)	90566 (100)
Total		726872 (99.91)	114326 (15.71)	202903 (27.89)	724681 (99.61)	727535 (100)

Note: - * Education includes all Education Facilities.
[^] Medical includes all Medical Facilities.
Post office includes Post Office, Telegraph Office and Post and Telegraph Office.
\$ Transport Communication includes Bus Service, Rail Facility and Navigable Waterways.
@ Bank includes Commercial Bank and Co-operative Bank.
** Telephone Includes Telephone, PCO and Mobile.
Percentage are given in brackets.

Table 37 gives the details about the number and percentage of rural population served by different amenities. Out of total population of 7,27,535 persons in the district, 7,23,949 (99.51%) persons have educational facility. 5,28,597 (72.66%) population has medical facilities and all the persons have the facilities of drinking water. Post office facilities are available to 3,92,015 (53.88%) population. Telephone facility has reached to all the population and 7,26,872 (99.91%) population of the district have transport communications facility. Banking facilities are available to 1,14,326 (15.71%) population of the district. 2,02,903 (27.89%) of the population have the facility of agricultural credit societies, 7,24,681 (99.61%) population have been provided pucca roads facility. Power supply is available to all rural population in the district.

So, from above analysis, we can say that villages have facilities like education, drinking water, telephone, transport communications, pucca road and power supply are satisfactory. But facilities like medical, post-office, banks and agricultural credit societies are not enough or satisfactory.

Table 38: Distribution of Villages Not Having Certain Amenities, Arranged by Distance Ranges from The Places Where These are Available, 2011

Village Not Having The Amenity of	Distance Range of Place From The Villages Where The Amenity Is Available			
	Less Than 5 Kilometers	5-10 Kilometers	10+ Kilometers	Total (Col. 2-4)
1	2	3	4	5
1. Education:-				
(a) Primary school	6	5	1	12
(b) Middle school	0	0	0	0
(c) Degree college	23	92	331	446
2. Medical:-				
(a) Hospital	61	124	252	437
(b) PHC	129	199	96	424
3. Post office-	264	0	0	264
4. Telephone	2	1	8	11
5. Bus service	0	3	1	4
6. Bank:-				
(a) Commercial Bank	66	166	203	435
(b) Co-operative bank	59	159	225	443
7. Agricultural credit societies	63	122	207	392

Degree College includes Art, Engineering and Medicine

Hospital includes Allopathic & Alternative Medicine

Post office includes post office, telegraph office and post & telegraph office

Telephone includes Telephone, PCO and mobiles

Bus includes private and public

There is no middle school in Gujarat

Table 38 shows that different types of amenity not available to the villages, here we observe 12 villages do not have primary school facility in which 6 villages have this facility within 5 km radius, 5 villages have this facility within 5 to 10 km and 1 village has this facility at 10 km and above distance. 446 villages do not have degree college facility, out of this 331 villages have Degree College in radius of more than 10 km, 23 villages have this facility within 5 km radius and 92 villages have this facility within 5 to 10 km area.

Medical facility is one of the most important facility for people. Here we can see the most of the villages are far away from the hospital located. Out of 437 villages, 252 villages have this facility at more than 10 km radius, 61 villages having hospital within 5 km radius and 124 villages having hospital within 5 to 10 km range. In case of public health center; it is not available in 424 villages, out of which 129 villages have PHC facility within 5 km radius, 199 villages have it within 5 to 10 km radius and 96 villages have at more than 10 km radius.

Post office is not available in 264 villages, but all these villages have this facility within 5 km radius. Bus service is not available in 4 villages, out of which 3 villages and 1 village have this facility within 5 to 10 km and more than 10 km radius respectively.

Commercial banking facility is not available to 435 villages in which 66 villages have banking facility within 5 km radius, 166 villages have banking facility within 5 to 10 km radius and 203 villages have banking facility available at more than 10 km radius, while co-operative banking facility is not available in 443 villages in which 59 villages have banking facility within 5 km radius, 159 villages have banking facility within 5 to 10 km radius and 225 villages have banking facility available at more than 10 km radius.

Agriculture credit societies are not available to 392 villages in which 63 villages have that facility within 5 km radius and 122 and 207 villages have that facility within 5 to 10 km and more than 10 km radius respectively.

Table 39: Distribution of Villages According to the Distance from the Nearest Statutory Town and Availability of Different Amenities, 2011

Distance Range From The Nearest Statutory Town (In Kilometers)	Number\ Percentage	Number of Inhabited Villages In Each Range	Type of Amenity Available			
			Education*	Medical^	Post office#	Telephone **
1	2	3	4	5	6	7
Less than 5	Number	29	29	15	12	29
	Percentage		100	51.72	41.38	100
5 - 15	Number	208	202	100	94	205
	Percentage		97.12	48.08	45.19	98.56
16- 50	Number	214	209	104	81	206
	Percentage		97.66	48.60	37.85	96.26
51+	Number	0	0	0	0	0
	Percentage		0	0	0	0
Unspecified	Number	0	0	0	0	0
	Percentage		0	0	0	0
Total	Number	451	440	219	187	440
	Percentage		97.56	48.56	41.46	97.56

Distance Range From The Nearest Statutory Town (In Kilometers)	Number\ Percentage	Type of Amenity Available			
		Transport Communications \$	Banks @	Agricultural Credit Societies	Approach By Pucca Road
1	2	8	9	10	11
Less than 5	Number	29	1	4	29
	Percentage	100	3.45	13.79	100
5 - 15	Number	207	6	30	207
	Percentage	99.52	2.88	14.42	99.52
16- 50	Number	213	12	25	212
	Percentage	99.53	5.61	11.68	99.07
51+	Number	0	0	0	0
	Percentage	0	0	0	0
Unspecified	Number	0	0	0	0
	Percentage	0	0	0	0
Total	Number	449	19	59	448
	Percentage	99.56	4.21	13.08	99.33

Note: - * Education includes all Education Facilities.

^ Medical includes all Medical Facilities.

Post office includes Post Office, Telegraph Office and Post and Telegraph Office.

\$ Transport Communication includes Bus Service, Rail Facility and Navigable Waterways.

@ Bank includes Commercial Bank and Co-operative Bank.

** Telephone includes Telephone, PCO and Mobile.

Table 39 shows the distribution of villages according to four ranges of the distance from the nearest statutory town along with number of villages and availability of different amenities. Out of 451 inhabited villages, 29 villages that are at a distance of less than 5 km from the nearest town in which 29 villages have educational facility, 15 villages have medical facility, 12 villages have post office, all villages have telephone, 29 villages have transport communications facility, only 1 village in this range have Banking facility, 4 villages having facility of Agriculture credit Society and 29 villages have pucca road facilities. Out of total of 451 villages, 208 villages are situated at the distance of 5 km to 15 km from the statutory towns. Of these 208 villages, 202 villages having educational facilities, 100 villages are having medical facility, 94 villages are having post office, 205 villages have telephone facility, 207 villages have transport and communication facility, 6 villages have bank, 30 villages have facility of agricultural credit society and 207 villages linked by pucca road. Out of total village, 214 village

are located at a distance of 16-50 km from the statutory town. Of these 214 village, 209 of the villages have education facility, 104 villages have Medical facility, 81 villages have post office facility, 206 villages have Telephone facility, and 213 villages have Transport Communications facility, only 12 villages in this range have Bank facility, 25 villages have facility of Agricultural Credit Societies and 212 villages have facility of Pucca road connectivity. As many as No Villages is located at a distance of more than 51 km.

Here we observe that education, telephone, transport communications and pucca road amenities are available in most of the villages. But in other hand rest of the facility are not enough in this district.

Table 40: Distribution of Villages According to Population Range and Amenities Available, 2011

Population Range	Number\ Percentage	Number of Inhabited Villages in each Range	Type of Amenity Available				
			Education*	Medical [^]	Drinking Water	Post office [#]	Telephone **
1	2	3	4	5	6	7	8
1-499	Number	80	71	14	80	0	73
	Percentage		88.75	17.50	100	0	91.25
500-999	Number	117	116	25	117	45	115
	Percentage		99.15	21.37	100	38.46	98.29
1000 - 1999	Number	138	137	75	138	77	136
	Percentage		99.28	54.35	100	55.80	98.55
2000 - 4999	Number	97	97	86	97	53	97
	Percentage		100	88.66	100	54.64	100
5000 - 9999	Number	16	16	16	16	10	16
	Percentage		100	100	100	62.50	100
10000 +	Number	3	3	3	3	2	3
	Percentage		100	100	100	66.67	100
District Total	Number	451	440	219	451	187	440
	Percentage		97.56	48.56	100	41.46	97.56

Population Range	Number\ Percentage	Type of Amenity Available				
		Transport Communications ^{\$}	Banks [@]	Agricultural Credit Societies	Approach by Pucca Road	Power Supply
1	2	9	10	11	12	13
1-499	Number	79	0	0	79	80
	Percentage	98.75	0	0	98.75	100
500-999	Number	116	0	0	116	117
	Percentage	99.15	0	0	99.15	100
1000 - 1999	Number	138	1	24	137	138
	Percentage	100	0.72	17.39	99.28	100
2000 - 4999	Number	97	9	25	97	97
	Percentage	100	9.28	25.77	100	100
5000 - 9999	Number	16	6	7	16	16
	Percentage	100	37.50	43.75	100	100
10000 +	Number	3	3	3	3	3
	Percentage	100	100	100	100	100
District Total	Number	449	19	59	448	451
	Percentage	99.56	4.21	13.08	99.33	100

Note: - * Education includes all Education Facilities.

^ Medical includes all Medical Facilities.

Post office includes Post Office, Telegraph Office and Post and Telegraph Office.

\$ Transport Communication includes Bus Service, Rail Facility and Navigable Waterways.

@ Bank includes Commercial Bank and Co-operative Bank.

** Telephone includes Telephone, PCO and Mobile.

Table 40 gives the distribution of villages according to different population ranges and amenities available. Out of 451 villages, 3 villages having population of more than 10,000 in which all the facilities are enough to all people. Only 1 villages have not Post Office facility. Out of all villages, 16 villages are in population range of 5,000 to 9,999. In which all the facilities are enough to all people except bank facility is only 37.5 percent and agriculture credit society is 43.75 percent in this population range.

There are 97 villages in the population range of 2,000 to 4,999, in which all of which have all of the above facilities except banking facility is in 9 villages and 25 villages have agriculture credit society facility. There are 80 villages in the population range of 1-499 persons. In that range amenities like medical, post-office, bank and agriculture credit societies not available to most of villages of this population range, rest of facilities are satisfactory.

Likewise if we can see the population in the range of 500-999 and 1000-1999, the picture is same as other population ranges amenities like medical, post-office, bank and agriculture credit society are not much available in most of the villages in this population range.

Table 41: Distribution of Villages According to Land Use, 2011

Sr. No.	Name of CD Block	Number of Inhabited Villages	Total area (in Hectares)	Percentage of Cultivable Area to Total Area	Percentage of Irrigated Area To Total Cultivable Area
1	2	3	4	5	6
1	0221-Nizar	51	23509.43	74.71	46.56
2	0222-Uchchhal	40	45782.76	20.71	25.35
3	0223-Songadh	172	117239.04	34.88	23.55
4	0224-Vyara	148	80023.53	57.77	52.83
5	0225-Valod	40	20226.13	84.48	71.19
Total		451	286780.89	45.77	43.27

Note: - Cultivable area= irrigated area + unirrigated area

Table 41 shows the CD Block (Rural) wise distribution of villages according to it also gives details of total area cultivable area available from the total area and area irrigated from the cultivable area available in the inhabited villages in the district. Cultivated area includes irrigated as well as un-irrigated area. There are 451 inhabited villages in the district having a total area of 2,86,780.89 hectares. Of this, 45.77 percent area is cultivable and 43.27 percent of total cultivable area has irrigation facilities.

By observing all talukas we can see that Valod taluka have is 71.19 percent irrigation area which is high among all talukas, while Songadh taluka have is 23.55 percent irrigation Area which is low among all talukas. Also in all rest of talukas irrigated area to total cultivable area are less than 50 percent except Vyara taluka.

Table 42: Schools/ Colleges per 10,000 Population in Towns, 2011

Sr. No.	Name of The Town	Type of Educational Institution (Approx. Numbers)				
		Primary	Middle	Secondary / Matriculation	Senior Secondary	College*
1	2	3	4	5	6	7
1	802635-Songadh (M)	4	0	2	1	0
2	524716-Ukai (CT)	8	0	4	1	0
3	524717-Bhurivel (CT)	2	0	0	0	0
4	802636-Vyara (M)	3	0	1	1	0
District: Tapi (493)		17 (4)	0	7 (2)	3 (1)	0

Note: * College includes Arts/ Science/ Commerce College (Degree Level and above)

There is no concept of **Middle School** in Gujarat.
Average data given into bracket.

Table 42 shows the availability of schools/colleges according to per 10,000 population in urban areas of Tapi district. There are 17 primary schools, 7 secondary schools and 3 senior secondary schools per 10,000 of population in the district. In term of average there are 4 primary school, 2 secondary and 1 senior secondary school available per 10,000 population in district. Overall all facilities are highest in Ukai (CT) and lowest in Bhurivel (CT).

Table 43: Number of Beds in Medical Institutions in Towns, 2011

Sr. No.	Name of The Town	Number of Beds in Medical Institutions per 10,000 Population (Approx. Numbers)
1	2	3
1	802635-Songadh (M)	32
2	524716-Ukai (CT)	16
3	524717-Bhurivel (CT)	0
4	802636-Vyara (M)	39
District: Tapi (493)		87(22)

Note: Average data given into bracket.

Table 43 gives the details about the number of beds in Medical Institutions per 10,000 population in each town of Tapi district. On an average there are 22 beds and total 87 per 10,000 population in urban areas of the district. The highest number of beds i.e. 39 are in Vyara (M), followed by Songadh (M) has facility of 32 beds and Ukai (CT) has facility of 16 beds. As many as there is no bed facility in Bhurivel (CT).

Table 44: Proportion of Slum Population in Towns, 2011

Sr. No.	Name of the Town having Slum	Total Population	Slum Population	Percentage of Slum Population to Total Population
1	2	3	4	5
1	802635-Songadh (M)	26515	6234	23.51
2	802636-Vyara (M)	39789	23472	58.99
Total		66304	29706	44.80

Table 44 shows the slum population of the district. We can see that out of four towns of the district two towns have slum population. The total slum population of the district is 44.80 percent. Slum population of Vyara (M) is 58.99 percent which is high, followed by slum population of Songadh (M) is 23.51 percent.

Table 45: Most Important Commodity Manufactured in Towns, 2011

Sr. No.	Name of The Town	Name of Three Most Important Commodities Manufactured
1	2	3
1	802635-Songadh (M)	Stone Quarry Industries, Grit Metal, Groundnut Oil
2	524716-Ukai (CT)	Fishing Products, Electricity
3	524717-Bhurivel (CT)	Thermal Power Station
4	802636-Vyara (M)	

Table 45 indicates the most important commodities manufactured and exported out of each town of the district. The most important commodities manufactured in the towns are Stone Quarry Industries, Grit Metal, Groundnut Oil, Fishing Products, Electricity and Thermal Power Station.

(vii) Major Social and Cultural Events, Natural & Administrative Developments and Significant Activities during Decade

Tapi district came into existence on 2nd October, 2007 by including five talukas from the Surat district. Each taluka of the district has its specific identity.

- ❖ Two municipalities viz. Songadh municipality and Vyara municipality are included in the Tapi district.
- ❖ Gobar bank of pressurized system formed during the year 2006-07 and it is active at Bhit Budrak Village of Uchchhal taluka Tapi district.
- ❖ There are nine bridges on Tapi, 12 flyover bridges in city (including 2 B.R.T.S. fly over) and two bridges on creek are constructed. Among them cable straight bridge is topmost.
- ❖ Granth Mandir has been established at Velda of Nizar taluka of Tapi district.
- ❖ Padam Dungari tourism place is developed by Forest Department of Vyara. About 47,000 tourists take benefits of it every year. For conducting the tourism M.O.U. has been executed between Forest Department and local forest organization committee. Padam Dungari and Padam Dungari Parishad Pravasan Vikas Samiti has been constituted.

(viii) Brief Description of Places of Religious, Historical or Archaeological Importance in Villages and Places of Tourist Interest in the District

Tapi Located in the southern part of Gujarat. On 27th September, 2007, the district of Surat was bifurcated into two new districts, viz. Surat district with its headquarter at Surat and Tapi district with its headquarter at Vyara.

Name of Taluka: Songadh

Name of Town: Songadh

Location Code: 802635

Fort of Songadh

Songadh are situated on the northern line of Dang. Songadh is the window of Gujarat from Khandesh in Maharashtra. Shivaji led his men to Surat via this window and stopped over for a night halt near Songadh. There is a small hill and a small castle at Songadh. The throne of Gaekwad was first established at Songadh and shifted to Vadodara later on. Once upon a time, there were dense forests around the hill. They have been devastated by now. The place is better known these days for the timber trade and Ukai Dam. The main dam on the river Tapti and the power station are very near to Songadh. Songadh means the border. Slightly ahead from Navapur begins the border of Maharashtra. The land round the river Nizar, Kukarmunda of saint Santoda and crossing over the Satpuda hills touches the Narmada banks.



Name of Taluka: Vyara

Name of Town: Vyara

Location Code: 802636

Kakrapar Power Station

The Kakrapar Atomic Power Station (KAPS) is a nuclear power station in India. It consists of two 220 MW pressurized water reactors with heavy water as moderator (PHWR). KAPS-1 went critical on 3 September 1992 and began commercial electricity production and a few months later on 6 May, 1993. KAPS-2 went critical on 8 January, 1995 and began commercial production in September 1, 1995. In January 2003, CANDU Owners Group (COG) declared KAPS as the best performing pressurized heavy water reactor. The construction costs originally were estimated to be 3.8252 billion.



Tapi River

Tapi River is one of the major rivers in India. The total length of the Tapi River is approximately around 724 km drains an area of 30,000 sq. m For the last 32 m of its course, it is a tidal flow, but is only navigable by vessels of small tonnage and the port of Swally at its mouth. The Tapi basin extends to the total area of 65,145 square kilometers. The historical

importance of Tapti river dates back to the earlier times when Tapti River at Surat was used as the major ports for the purpose of exports of goods and also as an important halt destination for Muslim pilgrimage called Haj to Mecca. The water of the Tapi River is heavily used for the irrigation reasons.

Name of Taluka: Vyara

Name of Town: Vyara

Location Code: 802636

Padamdungari is a campsite located at about 30 km from Vyara town and 8 km from Unai village. It is situated amongst the Sahyadri ranges and on the bank of the river Ambica. Treks, trails, winding up and down the hillocks, sunset activity, observation towers, relaxing woodlands, and medicinal groves are proposed attractions at Padamdungari. The scenic site has deep, dense, multi-storied forests, genetic diversity, rocky, undulating and enriched landscapes. The fauna consists of big cats, lesser canines, herbivores, birds, reptiles, aquatic animals etc.

Padamdungari



Name of Taluka: Songadh

Name of Village: Ukai

Location Code: 524716

J.K. Paper mills is located in Ukai village of Songadh taluka. There are only two integrated operating Pulp and Paper Mills in India, J.K. Paper Mills in Rayagada, Orissa in eastern India and Central Pulp Mills in Songadh, Gujarat, in western India. The combined manufacturing capacity of both these is 2,40,000 tonnes per year.

J.K.Paper Mills-Songadh



Name of Taluka: Songadh

Name of Village: Gunsada

Location Code: 524588

Rokdiya Hanuman temple and Parsuramji temple are very wonderful temples at Gunsada village in Songadh taluka. Many devotees from various places often visit these temples.

Rokdiya Hanuman Temple



(ix) Major Characteristics of the District, Contribution of the District in the Form of any Historical Figure Associated with the District

(1) Suresh Joshi (1920-1986)

The world of literature hardly comes across a genius in several decades, who breaks the old traditions and lays the foundation of new one by sheer his scholarly work. Suresh Joshi was one such genius the world of literature came across during many last decades. Suresh Joshi established his name and fame through his new wave of poetry, novels, short stories, criticisms and translations. Suresh Joshi was born at Valod village in Tapi district. He obtained his B.A. in 1943 and M.A. in 1945. He accepted the profession of a teacher. He headed the language department of Vadodara University for many years and continued his literary activities. He was the pioneer of rational thinking in Gujarati literature. His expression was fearless, intelligent, thoughtful and creative. He also contributed to the world of journalism. 'Pratyancha', 'Itara', 'Navonmesh', 'Upajati' and 'Prakiya' were his collections of poems. 'Chhinnapatra', 'Kathachakra' and 'Marnottar' were his novels. He also edited 'Kshitij', 'Uhapoh' and 'Manisha'. He is more regarded as a critic. 'Kinchit', 'Kathopkathan', 'Arnyaudan' etc. are his books on criticism.

(2) Amarsinh Chaudhary

Amarsinh Chaudhary was born on 31st July, 1941 at Dolvan of Vyara taluka of Tapi district. He had engineering degree. As a candidate of congress, he won legislative election in 1972 and become deputy minister of Public Works Department in the cabinet of Ghanshyambhai. He conducted different departments till the year 1985.

Due to the movement of reservation Madhavsinh Solanki gave resignation and there after Amarsinh Chaudhary of 44 years old become the Chief Minister of Gujarat in 6th July, 1985. After being Chief Minister; he block the increase of reservation made by the Government of Madhavsinh. As a result of negotiation reservation movement came to an end and then he compromised regarding the problem of Government employees and movement was brought to an end in 1988. He constituted Narmada Corporation and appointed Sanat Mehta as its chairman. During his rule there was famine constantly for 2 years, that is 1985-86 and 1986-87 Government of Amarsinh worked hard and gave facilities of food grains and vocations to the effected persons of the famine. He gave approval to the scheme of drinking water pipeline from Narmada.

He cancels the recognition of police union in 1988 and classified the police revolt. He worked hard for the upliftment of the backward class. He tried his best to maintain the development in the agricultural and industrial sector of Gujarat. The State has implemented the scheme, introduced by him, of giving the help of 500 rupees for two month to the women workers who have delivered a child. In November 1989, Amarsinh Chaudhary resigned from the post of Chief Minister on 6th December, 1989.

(x) Scope of Village Directory and Town Directory

As mentioned earlier, the District Census Handbook is brought out in two parts-Part A and Part B separately. Part-B covers Village and Town wise Primary Census Abstract (PCA) data of 2011 Census along with Housing Amenities data whereas Part-A covers Village and Town Directory data. The scope of Village Directory and Town Directory is discussed below.

Scope of Village Directory

For the census work, the villages in the district have been arranged taluka wise (C.D. block wise) and within the taluka (C.D. block), they are shown location code wise. Each village is assigned a location code number for the purpose of identification. In 2011 Census, all the villages have been given unique 6 digits code number, which will remain constant across the census, and shall make it easy to do comparative study. The village code of 6 digits has been used continuous code within India. Range of 000001-799999 has been kept for villages. The Village Directory information, a map and alphabetical list of village for each taluka (C.D. block) is given in Part-A. Village Directory contains the non-census data of each village. It gives the village wise basic information relating to infrastructure and amenities available in the sphere of education, medical, drinking water, power supply, post and telegraph, communications, approach road to village and distribution of land use area. In addition it contains information about total area of each village, total population and number of households and the nearest town and its distance from the village. The information on number of households and total population has been included with a view to examine the correlation of amenities with the number of households and population they serve. If an amenity is not in existence in the refer rant village, the distance in broad ranges from the nearest place along with name, where the amenity is available is given. The broad range with code **a.** for (<5 kms), **b.** for (5-10 kms) and **c.** for (10+ kms). Some additional information has been added viz. (1) Pre. Primary School (2) Management Institute (3) Polytechnic (4) Special School for Disable (5) Veterinary Hospital (6) Mobile Health Clinic (7) Traditional Practitioners and Faith Healers (8) Medicine Shop (9) Type of drainage connectivity for waste water outlet (10) Total Sanitation Campaign (TSC) (11) Rural Sanitary Mart/Rural Hardware outlet (12) Rural Production Centers (13) Solid and Liquid Waste Management (14) Village PIN Code (15) Public Call Office/Mobile (16) Mobile Phone Coverage (17) Internet Cafes/Common Service Center (18) Private Courier Facility (19) Auto/Modified Autos (20) Taxis (21) Vans (22) Tractors used for Transport (23) Cycle Pulled Rickshaws (Manual Driven) (24) Cycle Pulled Rickshaws (Machine Driven) (25) Carts Driven by Animals (26) National Highway (27) State Highway (28) Major District Roads (29) Other District Roads (30) Water Bound Macadam (31) ATM facility (32) Self Help Group (33) Public Distribution System (34) Mandis/Regular Market (35) Weekly Haat (36) Agricultural Marketing Society (37) Nutrition Centre (38) Accredited Social Health Activist (ASHA) (39) Community Centre with/without TV (40) Public Library (41) Public Reading Room (42)Polling Station (43) Birth and Death Registration office (44) Agricultural Product and (45) Handicrafts Products. Seven information has not been collected this time, i.e., (1) Community Health Worker (2) Telegraph Office (3) Non Agricultural Credit Societies (4) Other Credit Societies (5) Navigable water way other than river or canal (6) Income and Expenditure of the village and (7) Import, Export most important commodities.

Appendix-I	Summary showing total number of villages having educational, medical and other amenities in villages – C.D. Block level.
Appendix-I A	Villages by number of primary schools.
Appendix-I B	Villages by primary, middle and secondary schools.
Appendix-I C	Villages with different sources of drinking water facilities available.
Appendix-II	Villages with 5,000 and above population which do not have one or more amenities available.
Appendix-III	Land utilization data in respect of Census Towns.
Appendix-IV	C.D. Block wise list of inhabited villages where no amenity other than drinking water facility is available.
Appendix-V	Summary showing number of villages not having scheduled castes population.
Appendix-VI	Summary showing number of villages not having scheduled tribes population.
Appendix-VII A	List of villages according to the proportion of the scheduled castes to the total population by ranges.
Appendix-VII B	List of villages according to the proportion of the scheduled tribes to the total population by ranges.

Scope of Town Directory

Town Directory covers the non-census data for each town. It presents important and useful information like civic and other amenities available in all the towns of the district. The information in Town Directory is covered in following seven statements, viz., statement I to VII. The statement used in the current 2011 Census at most identical to the preceding 2001 Census. The details of Town Directory statement are given below in brief.

(I)	Statement I - Status and growth history
(II)	Statement II - Physical aspects and location of towns, 2009
(III)	Statement III - Civic and other amenities, 2009
(IV)	Statement IV –Medical facilities, 2009
(V)	Statement V- Educational, recreational and cultural facilities, 2009
(VI)	Statement VI - Industry and banking, 2009
(VII)	Statement VII - Civic and other amenities in slums, 2009
(Appendix)	Towns showing their outgrowth with population

In all the statements the towns are arranged in the alphabetical order within the district. The details of these statements are given in the analytical portion of the Town Directory. One statement-III Municipal Finance deleted and statement-V Medical, Educational, Recreation and Cultural Facilities divide in above two statement-IV and statement-V.

Village and Town Directory

Brief Note on Village and Town Directory

Village Directory 2011 Census

The “Village Directory” is one of the traditional compilations of the Census. It gives the list of villages, their location numbers, their area, population, number of households, amenities such as educational, medical, drinking water, post and telegraph, commercial and co-operative banks, agricultural non-agricultural and other credit societies, recreational and cultural facilities, communication, approach to village, nearest town with a distance, power supply availability of newspaper and magazines, most important commodity manufactured and land use of each village.

The Village Directory is being compiled for both inhabited and un-inhabited villages. In the village directory both private and government facilities/institutions have been given. In case of un-inhabited /depopulated villages, the location code number, name and area of the village is being given universally in Village Directory and Village PCA. The columns relating to the amenities and land use pattern, etc. being left blank and it will be noted against the name of the village that it is un-inhabited/depopulated. The Appendices to Village Directory and Inset Tables based on village Directory data are also prepared for inhabited villages.

In the Village Directory format for 2011 Census there are 122 columns and the details thereon are as follows:

Columns 1: Serial Number

Self-explanatory. All the villages within the CD block are presented serially in the ascending order of their location code number.

Columns 2: Name of village

Self-explanatory. The name of the villages is shown against this column. This also includes the forest and uninhabited villages.

Columns 3: Location Code Number of village

The location code number of the villages is shown against this column.

Columns 4: Area of the Village

The area of the villages has been given in hectares.

Column 5: Total Population

The total population of the village as per 2011 Census has been given against this column.

Column 6: Number of Households

The number of households as per 2011 Census has been given in this column.

Amenities

The availability of different infrastructural amenities such as education, medical, drinking water, post, telegraph, banks, credit societies, recreation and cultural facilities, communication, power, etc. in each village have been given in the Village Directory. Wherever

the amenities are not available in the village, the distance range code viz; 'a' for <5 kms, 'b' for 5-10 kms and 'c' for 10+ kms of the nearest where facility is available is given. Column wise details are given below.

Columns No. 7 – 20 Educational Facilities

All the different educational facilities available in the village have been given under these columns. Nursery/LKG/UKG classes are included in Pre-Primary Schools, Classes up to class V included in Primary School; Classes from VI to VIII are included in the Middle School. However in Gujarat, there is no concept of Middle School. Classes up to VIII are treated as Primary School. Classes from IX and X included in Secondary School. Classes from XI and XII are included in Senior Secondary School. In case of composite schools like Middle School with Primary School or Secondary School with Middle School, these are also included in the number of Primary and Middle Schools, respectively. The information on the entire educational institutes is given under these columns.

Columns No. 21 to 38 - Medical Facilities

All the different medical facilities available in the village have been given under these columns.

Columns No. 39 to 46 -Drinking Water

The information on availability of various types of the Drinking water facility within the village has been given under these columns.

Columns No. 47 to 50 – Availability of Toilet and Others

The information on availability of Toilet and Bio-Gas etc. available in the village has been given under these columns.

Columns No. 51 to 67 Communication (Post & Telegraph and Transport)

The information on Communication and Post Office, Sub-Post Office and Telegraph Office, Village PIN Code number, Phone-Landlines, Mobile Phone, Private Courier Facility, Internet Café, etc.; available in the village has been given under these columns. The information on all various transport facilities whether public/private transport like Bus, Railway Station, or Navigable waterways, Taxi, Van, Tractors etc. available in the village has also been given under these columns.

Columns No. 68 to 79 – Village Connected to Highways, Village Roads, Banks and Credit Societies

The information on all roads connected to village has been given under these columns. These include National Highway, State Highway, District Roads and Other District Roads connected to the village, pucca roads, kuchcha Roads, Water Bounded Macadam Roads, Navigable Water Ways and Foot Paths has been given under these columns. Further, the information on availability of Banks, ATM and Agricultural Credit Societies in the village has been given under these columns.

Column No. 80 to 97 Miscellaneous Facilities

The information on various miscellaneous facilities available in the village has been given under these columns. These includes Self -Help Group, Public Distribution Shop (PDS), Mandi/Regular Market, Weekly Haat, Agricultural Marketing Society, Nutrition Centre (ICDS), Anganwadi Centre, ASHA, Community Centre, Sports Fields, Sports Club/Recreation

Centre, Cinema/Video Halls, Public Library, Public Reading Room, News Paper Supply, Assembly Polling Station, Birth and Death Registration Office.

Columns No. 98 to 101 – Electricity

Availability of Power Supply in the village, whatever may be the form of its use has been given in these columns. These include Electricity for Domestic Use, Electricity for Agriculture Use, Electricity for Commercial Use, and Electricity for all purpose Domestic Uses.

Column No. 102 and 103 -Nearest Town

The name of the nearest town along with the distance range code has been in these columns.

Land Use and Irrigation

The land use pattern in the Village Directory conforms to the pattern of classification of land use as recommended by the Ministry of Agriculture, Government of India. The Ministry has recommended the maintenance of records of land use pattern under the following 9 categories.

Column No. 104 –Forests

This includes all lands classed as forest under any legal enactment dealing with forests or administered as forests, whether state-owned or private, and whether wooded or maintained as potential forest land. The area of crops raised in the forest and grazing lands or areas open for grazing within the forests remain included under the forest area.

Column No. 105- Area under Non-Agricultural Use

This includes all lands occupied by buildings, roads and railways or under water, e.g. rivers and canals and other lands put to uses other than agriculture.

Columns No. 106- Barren and Un-cultivable Land

This includes all barren and uncultivable land like mountains, deserts, etc. Land which cannot be brought under cultivation except at an exorbitant cost should be classed as uncultivable whether such land is in isolated blocks or within cultivated holdings.

Column No. 107- Permanent Pastures and Other Grazing Lands

This includes all grazing lands whether they are permanent pastures and meadows or not. Village common grazing land is included under this head.

Column No. 108- Land under Miscellaneous Tree Crops, etc.

This includes all cultivable land which is not included in 'Net area sown' but is put to some agricultural uses. Lands under causing trees, thatching grasses, bamboo bushes and other groves for fuel, etc. which are not included under 'Orchards' are classed under this category.

Column No. 109- Cultivable Waste Land

This includes lands available for cultivation, whether not taken up for cultivation or taken up for cultivation once but not cultivated during the current year and the last five years or more in succession for one reason or other. Such lands may be either fallow or covered with shrubs and jungles which are not put to any use. They may be assessed or unassessed and may lie in isolated blocks or within cultivate holdings. Land once cultivated but not cultivated for five years in succession is also included in this category at the end of the five years.

Column No. 110- Fallow Lands Other than Current Fallows

This includes all lands which were taken up for cultivation but are temporarily out of cultivation for a period of not less than one year and not more than five years.

Column No. 111- Current Fallows

This represents cropped area, which is kept fallow during the current year. For example, if any seeding area is not cropped against the same year it may be treated as current fallow.

Column No. 112- Net Area Sown

This represents the total area sown with crops and orchards. Area sown more than once; in the same year is counted only once.

Column No. 113- Total Irrigated Land Area

It includes all land which is cultivable and irrigated by any source of irrigation. The total irrigated area of the village has been given under this column.

Column No. 114- Total Un-Irrigated land Area

Un-Irrigated area includes all land which is cultivable but not irrigated by any source of irrigation. The total un-irrigated land area of the village has been given under this column.

Column No. 115 to 119 Area Irrigated by Source

The areas irrigated by various source of irrigation in the village have been given under these columns. The different source of irrigation facilities available in the village are as follows

- (i) Canals (C)-Govt. or Pvt.
- (ii) Wells/Tube-wells (W/TW)
- (iii) Tanks/Lake (T/L)
- (iv) Waterfall (WF)
- (v) Others (O)

Columns No.120 to 122-Three Most Important Commodities Manufactured

The names of three most important commodities manufactured in the village are indicated in this column.

C.D. Block Level Totals of the Village Directory

At the end of entries for the Village Directory of each C.D. Block, the totals of different columns are being given wherever possible. However, in case of some of the columns, it may not be possible to work out the CD Block level totals, in such cases the particular of relevant columns are being left blank against C.D. Block level.

Appendices to Village Directory

The Village Directory also includes the following appendices:

- Appendix –I: Summary showing total number of villages having educational, medical and other amenities in villages – C.D. Block level.
- Appendix I A: Villages by number of primary schools.
- Appendix I B: Villages by primary, middle and secondary schools.
- Appendix I C: Villages with different sources of drinking water facilities available.
- Appendix II: Villages with 5,000 and above population which do not have one or more amenities available.
- Appendix –III: Land utilization data in respect of Census Towns.
- Appendix –IV: C.D. Block wise list of inhabited villages where no amenity other than drinking water facility is available.
- Appendix –V: Summary showing number of villages not having scheduled castes population.
- Appendix –VI: Summary showing number of villages not having scheduled tribes population.
- Appendix -VII A: List of villages according to the proportion of the scheduled castes to the total population by ranges.
- Appendix- VII B: List of villages according to the proportion of the scheduled tribes to the total population by ranges.

Town Directory 2011 Census

Village is a statutory recognized unit having a definite boundary and separate revenue land records. In case, a complete village is treated as an outgrowth of urban agglomeration, data on amenities for that village have not been given in the Village Directory but shown along with the urban component. The villages which are consider as a Census Town, the amenities data are shown in the Town Directory. For those villages which have partly merged in an outgrowth of U.A., the amenities data are shown in the Village Directory for that particular village.

Note Explaining the Abbreviations used in Town Directory 2011 Census

Statement I- Status and Growth History

Column 1- Serial Number

Self-explanatory

Column 2- Class, Name and Civic Status of Town

The Class is presented according to population of the towns in 2011 Census as follows:

Population	Class	Population	Class
100,000 and above	I	10,000 – 19,999	IV
50,000 – 99,999	II	5,000 – 9,999	V
20,000 – 49,999	III	Below - 5,000	VI

The following abbreviations are used to denote the Civic Status of the town.

Civic Status	Codes	Civic Status	Codes
i-Municipal Corporation	M.Corp.	xii – Notified Town Area	NTA
ii-Municipal Committee	MC	xiii – Industrial Notified Area	INA
iii-Municipal Council	M Cl	xiv – Industrial Township	ITS
iv-City Municipal Council	CMC	xv – Township	TS
v-Town Municipal Council	TMC	xvi – Town Panchayat	TP
vi- Municipal Board	MB	xvii – Nagar Panchayat	NP
Vii –Municipality	M	xviii – Town Committee/ Town Area Committee	TC
viii- Cantonment Board/ Cantonment	CB	xix – Small Town Committee	ST
ix- Notified Area	NA	xx – Estate Office	EO
x –Notified Town	NT	xxi –Gram Panchayat	GP
xi - Notified Area Committee/ Notified Area Council	NAC	xxii – Census Town	CT

Column 3 – 25

These columns are self-explanatory

Statement II

Physical Aspects and Location of Town, 2009

Column 1 - 2 Serial number and Name of Town

Self-explanatory

Columns 3 to 5 - Physical Aspects

In these columns the rainfall and maximum and minimum temperature of the town is recorded.

Columns 6 to 12

Name and road distance of the town (in kms.) from the state headquarters, district headquarters, sub-divisional/taluka/tehsil/police station/development block/island HQ., nearest city with population of one lakh and more, nearest city with population of five lakh and more, railway station and bus route is recorded in these columns respectively. If the names mentioned in these columns are the same as the referent town itself, the distance is recorded as (0) zero.

Statement III – Civic and Other Amenities, 2009

Column 1 - 2 Serial Number and Name of Town

Self-explanatory

Column 3 – Road Length (in km.)

The information about the road length (in km.) within the limit of the town is recorded in this column.

Columns 4 to 7- System of Drainage

The system of drainage available in the town is indicated in these columns by the following codes

System of Drainage	Codes
Open drains	OD
Closed drains	CD
Both drains	BD

Columns 8 to 11-Number of Latrines

The number of various types of latrines available in the town is indicated in these columns.

Columns No. 12 & 13 – Protected Water Supply

The information on source of water supply and system of water storage with capacity available in the town are given in these columns in the following codes

Column 12 (Source of Water Supply)

(i) Tap Water	T
(ii) Tube-well Water	TW
(iii) Tank Water	TK
(iv) Well Water	W

Column 13 (System of Water Storage)

(i) Over Head Tank	OHT
(ii) Service Reservoir	SR
(iii) River Infiltration Gallery	RIG
(iv) Bore Well Pumping System	BWP
(v) Pressure Tank	PT

The information on 2 major source of water supply is given in column 12 and the system of water storage with capacity against each in kilo-liters (in bracket) is presented in column 13.

Columns 14 Fire Fighting Service

In case the firefighting service is available in the referent town, 'yes' is recorded. If the facility is not available within the town, the name of the nearest place having this facility with its distance from the referent town has been recorded.

Columns 15 to 19 Electrification (Number of Connections)

Different types of electric connections have been shown in these columns, i.e., Domestic, Industrial, Commercial, Road lighting (points) & others.

Statement IV

Medical Facilities, 2009

Columns 1 - 2 Serial Number and Name of Town

Self-explanatory

Columns 3 to 9 and 11 to 13

The number of various medical institutions such as Hospitals, Dispensaries, Health Center, Family Welfare Center, Maternity and Child Welfare Center, Maternity Homes, T.B. Hospital/clinic, Nursing Homes, Charitable Hospital/Nursing Home, Mobile Health Clinic and Others as available in the town, are indicated in these columns (along with number of beds in brackets)

If a medical facility is not available in the town, the name of the nearest place and its distance in kilometers from the town where the facility is available is mentioned.

Column 10- Veterinary Hospital

The Number of Veterinary Hospitals available in the town is given in this column.

Column 14- Medicine Shop

The number of Medicine shops available in the town is given in this column.

Statement V

Educational, Recreational and Cultural Facilities, 2009

Columns 1 - 2 Serial number and Name of town

Self-explanatory

Columns 3 to 15 Educational Facilities

The information on number of Primary school, Middle school, Secondary school, Senior Secondary school, Arts/Science/ Commerce colleges (of degree level and above), Medical colleges, Engineering colleges, Management Institute/Colleges, Polytechnics, Recognized Shorthand, Typewriting and vocational training Institutions, Non-formal Education Center (Sarva Shiksha Abhiyan Center), Special School for disabled and others available in the town, are indicated in these columns.

If an educational facility is not available in the town, the name of the nearest place and its distance in kilometers from the town where the facility is available is mentioned.

Columns 16 to 23

Number of Social, Recreational and Culture Facilities:- The information on No. of Home Orphanage, Working Women's Hostels (with No. of seats in bracket), No. of Old Age Home, Stadium, Cinema Theatre, Auditorium/Community Halls, Public Libraries and Reading Rooms available in the town are given under these column.

Statement VI: Industry and Banking 2009**Columns 1 - 2 Serial Number and Name of Town**

Self-explanatory

Columns 3 to 5 Names of Three Most Important Commodities Manufactured

The names of three most important commodities manufactured in the town are given under these columns.

Columns 6 to 8 - Number of Banks

The number of banks available in the referent town both Commercial and Co-operative Banks are recorded against these columns.

Columns 9 & 10 – Number of Agricultural and Non Agricultural Credit Societies

The number of Agricultural and Non Agricultural Credit Societies available in the referent town are given in these columns.

Statement VII: Civic and other Amenities in Slums, 2009

This statement VII provides information on civic and other amenities in all slums whether notified or not and for all towns having statutory bodies, like Municipality, Municipal Corporation, Town area committee etc.

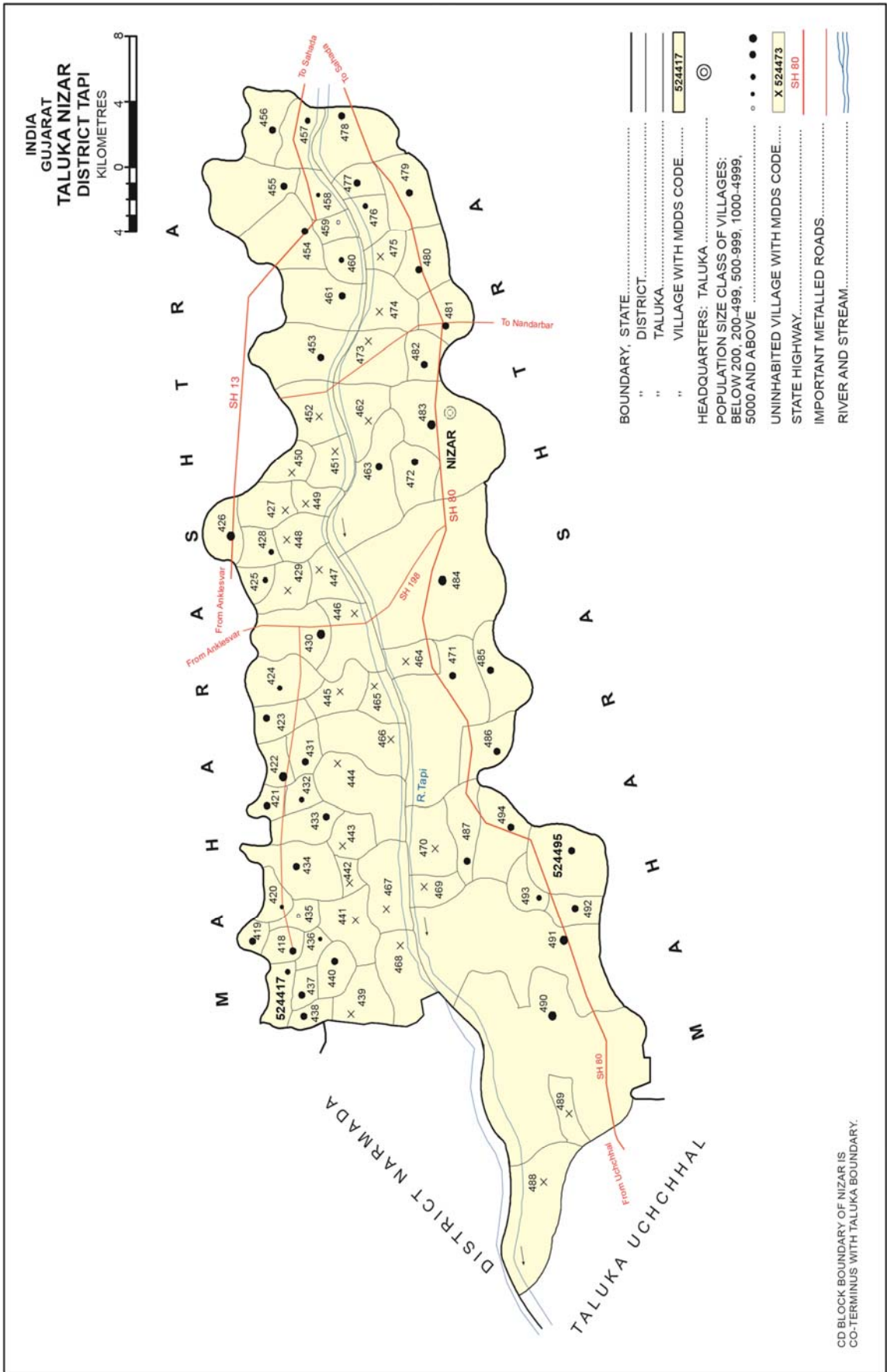
Section-I Village Directory

(a) List of Villages Merged in Towns and Outgrowths at 2011 Census

Sr. No.	Name of Taluka	Village		Merged in Which Town or Name of UA
		Name	L. C. No.	
1	2	3	4	5
----- NIL -----				

TALUKA/C.D.BLOCK

NIZAR



(C) Alphabetical List of Villages (Nizar Taluka)

Sr. No.	Name of Village	2011 Census Location Code Number	2001 Census Location Code Number	Sr. No.	Name of Village	2011 Census Location Code Number	2001 Census Location Code Number
1	2	3	4	1	2	3	4
1	Adada	524471	01645600	43	Kothli Budrak	524463	01644300
2	Akkalutar	524419	01639900	44	Kukarmunda	524446	01642600
3	Amode Tarfe Satone	524444	01642400	45	Kvelde	524484	01646900
4	Amode Tarfe Talode	524427	01640700	46	Lakshmi Kheda	524494	01648200
5	Antruli	524462	01644200	47	Lekurvadi	524469	01645300
6	Arkund	524488	01647600	48	Mataval	524426	01640600
7	Ashapur	524442	01642200	49	Medhpur	524432	01641200
8	Ashrava	524451	01643100	50	Modale	524431	01641100
9	Aste Tarfe Budhaval	524428	01640800	51	Moramba	524434	01641400
10	Bahurupa	524453	01643300	52	Mubarakpur	524472	01645700
11	Balambe	524422	01640200	53	Nevale	524464	01644500
12	Balde	524461	01644100	54	Nimbhore	524454	01643400
13	Bej	524466	01644700	55	Nizar	524483	01646800
14	Bhamsal	524458	01643800	56	Parod	524439	01641900
15	Bhil Bhavali	524487	01647200	57	Pati	524445	01642500
16	Bhil Jamboli	524495	01648300	58	Patipada	524468	01645100
17	Borde	524486	01647100	59	Pimlas	524449	01642900
18	Borikuwa	524420	01640000	60	Piplod Tarfe - Nizar	524479	01646400
19	Chinchoda	524474	01645900	61	Pishavar	524456	01643600
20	Chirmati	524425	01640500	62	Rajpur	524423	01640300
21	Chokhiamli	524418	01639800	63	Ranaichi	524443	01642300
22	Dabriamba	524440	01642000	64	Raygad	524491	01647900
23	Deo-Mogra-Gaibiumar	524489	01647700	65	Sadagvan	524455	01643500
24	Devala	524480	01646500	66	Sarvale	524481	01646600
25	Fulwadi	524430	01641000	67	Satola	524460	01644000
26	Gadid	524465	01644600	68	Shale	524490	01647800
27	Gamdi	524493	01648100	69	Shelu	524475	01646000
28	Gangtha	524441	01642100	70	Sulvade	524477	01646200
29	Gorasa	524448	01642800	71	Taranda	524433	01641300
30	Gujarpur	524492	01648000	72	Tulse	524424	01640400
31	Harduli Digar	524482	01646700	73	Ubhad	524457	01643700
32	Hathnur Digar	524470	01645400	74	Umja	524417	01639700
33	Hathode	524452	01643200	75	Untavad	524450	01643000
34	Hingni-Digar	524476	01646100	76	Vanka	524473	01645800
35	Hol	524459	01643900	77	Varpada	524435	01641500
36	Itwai	524437	01641700	78	Vyaval	524478	01646300
37	Jhapampi-Alis Jhampa Amli	524467	01645000	79	Ziribeda	524438	01641800
38	Jhumkathi	524436	01641600				
39	Kelani	524429	01640900				
40	Kevdamoi	524421	01640100				
41	Khodada	524485	01647000				
42	Kondraj	524447	01642700				

Census of India 2011- Village Directory Amenities and Land use (As in 2009)

Number of educational amenities available. (If not available within the village, the distance range code viz; a for < 5 Kms, b for 5-10 Kms and c for 10+ kms of nearest place where facility is available is given).

Sr. No.	Name Village	Location Code No.	Total Area of The Village (In Hectares Rounded Up to One Decimal Place)	Total Population (2011 Census)	Number of Households (2011 Census)	Pre-Primary School (PP)	Primary School (P)	Middle School (M)	Secondary School (S)	Senior Secondary School (SS)	Degree College of Arts Science & Commerce (ASC)	Engineering College (EC)	Medical College (MC)	Management Institute (MI)
CD Block:Nizar (0221)														
1	Umja	524417	113.4	754	169	b	1		b	c	c	c	c	c
2	Chokhiamli	524418	41.7	1726	432	a	1		1	c	c	c	c	c
3	Akkalutar	524419	42.7	1343	307	a	1		a	c	c	c	c	c
4	Borikuwa	524420	179.5	454	95	a	1		a	c	c	c	c	c
5	Kevdamoi	524421	84.7	2212	534	b	1		b	b	c	c	c	c
6	Balambe	524422	186.6	5345	1141	b	1		1	b	c	c	c	c
7	Rajpur	524423	252.4	2041	417	c	1		c	c	c	c	c	c
8	Tulse	524424	451.6	701	144	c	1		b	b	c	c	c	c
9	Chirmati	524425	118.2	677	162	b	1		b	b	c	c	c	c
10	Mataval	524426	293.1	6083	1288	b	2		1	b	c	c	c	c
11	Amode Tarfe Talode	524427	337.1	0	0									
12	Aste Tarfe Budhaval	524428	262	786	166	c	1		b	b	c	c	c	c
13	Kelani	524429	351.9	0	0									
14	Fulwadi	524430	627.5	12368	2659	c	1		1	c	c	c	c	c
15	Modale	524431	264.9	1758	398	c	3		c	b	c	c	c	c
16	Medhpur	524432	245.3	654	159	c	1		c	b	c	c	c	c
17	Taranda	524433	350.3	1596	337	b	b		b	b	c	c	c	c
18	Moramba	524434	560	2869	629	b	2		b	b	c	c	c	c
19	Varpada	524435	185.1	173	39	b	1		b	c	c	c	c	c
20	Jhumkathi	524436	167.1	474	94	c	1		c	c	c	c	c	c
21	Itwai	524437	259.1	2649	623	b	2		b	c	c	c	c	c
22	Ziribeda	524438	161.3	3003	625	b	1		b	c	c	c	c	c
23	Parod	524439	356.4	0	0									
24	Dabriamba	524440	314.3	1155	258	b	1		b	c	c	c	c	c
25	Gangtha	524441	451.4	0	0									
26	Ashapur	524442	82.9	0	0									
27	Ranaichi	524443	296.5	0	0									
28	Amode Tarfe Satone	524444	671.6	0	0									

**Census of India 2011- Village Directory
Amenities and Land use (As in 2009)**

Number of educational amenities available. (If not available within the village, the distance range code viz; a for < 5 Kms, b for 5-10 Kms and c for 10+ kms of nearest place where facility is available is given).

Number of Medical Amenities available. (If not available within the village, the distance range code viz; a for < 5 Kms, b for 5-10 Kms and c for 10+ kms of nearest place where facility is available is given).

16	17	18	19	20	21	22	23	24	25	26	27	28	29	30	31	Name Village	Sr. No.
Polytechnic (Pt)	Vocational Training School /ITI	Non-Formal Training Centre (NFTC)	Special School for Disabled (SSD)	Others (Specify)	Community Health Centre (CHC)	Primary Health Centre (PHC)	Primary Health Sub Centre (PHS)	Maternity and Child Welfare Centre (MCW)	T.B. Clinic (TBC)	Hospital-Allopathic (HA)	Hospital-Alternative Medicine (HO)	Dispensary (D)	Veterinary Hospital (VH)	Mobile Health Clinic (MHC)	Family Welfare Centre (FWC)		
c	c	c	c		c	a	a	b	a	a	a	a	a	a	a	Umja	1
c	c	c	c		c	a	l	a	c	c	c	a	a	a	a	Chokhiamli	2
c	c	c	c		c	b	l	a	c	c	c	a	b	b	b	Akkalutar	3
c	c	c	c		c	b	a	a	c	c	c	c	c	c	a	Borikuwa	4
c	c	c	c		c	b	b	b	c	c	c	c	c	c	c	Kevdamoi	5
c	c	c	c		c	b	l	b	b	b	b	b	b	b	b	Balambe	6
c	c	c	c		c	b	l	c	b	b	b	b	b	b	b	Rajpur	7
c	c	c	c		c	b	b	c	c	c	c	b	b	c	c	Tulse	8
c	c	c	c		c	b	l	b	b	b	b	b	b	b	b	Chirmati	9
c	c	c	c		c	b	l	b	b	b	b	b	b	b	b	Mataval	10
																Amode Tarfe	11
c	c	c	c		c	b	b	c	b	l	b	b	b	b	b	Talode	12
																Aste Tarfe	13
																Budhaval	14
																Kelani	15
c	c	c	c		c	l	l	c	c	c	c	c	l	c	c	Fulwadi	16
c	c	c	c		c	b	l	c	b	b	b	b	b	b	b	Modale	17
c	c	c	c		c	c	c	c	c	c	c	c	c	c	c	Medhpur	18
c	c	c	c		c	b	b	b	c	c	c	b	c	b	b	Taranda	19
c	c	c	c		c	b	l	b	c	c	c	c	c	b	c	Moramba	20
c	c	c	c		c	b	b	b	c	c	c	c	c	c	c	Varpada	21
c	c	c	c		c	b	a	c	c	c	c	a	b	b	b	Jhumkathi	22
c	c	c	c		c	a	a	b	a	a	a	a	a	a	a	Itwai	23
c	c	c	c		c	l	l	b	b	a	c	b	c	b	b	Ziribeda	24
																Parod	25
c	c	c	c		c	a	a	b	a	a	a	a	a	a	a	Dabriamba	26
																Gangtha	27
																Ashapur	28
																Ranaichi	29
																Amode Tarfe	30
																Satone	31

**Census of India 2011- Village Directory
Amenities and Land use (As in 2009)**

Sr. No.	Name Village	Number of Non-Government Medical Amenities available.							Availability of drinking water - Yes / No							
		Charitable Non Govt. Hospital/Nursing Home.	Medical Practitioner With MBBS Degree	Medical Practitioner With Other Degree	Medical Practitioner With No Degree	Traditional Practitioner and Faith Healer	Medicine Shop	Others	Tap Water (Treated/Untreated)	Well Water (Covered / Uncovered well)	Hand Pump	Tube wells / Bore well	Spring	River / Canal	Tank / Pond / Lake	Others
1	2	32	33	34	35	36	37	38	39	40	41	42	43	44	45	46
1	Umja	0	0	0	0	0	0	0	Yes	No	No	Yes	No	No	No	No
2	Chokhiamli	0	0	0	0	0	0	0	Yes	No	No	Yes	No	No	No	No
3	Akkalutar	0	0	0	0	0	0	0	Yes	Yes	Yes	Yes	No	No	No	No
4	Borikuwa	0	0	0	0	0	0	0	Yes	Yes	Yes	No	No	No	No	No
5	Kevdamoi	0	0	0	0	0	0	0	Yes	No	Yes	Yes	No	No	No	No
6	Balambe	0	0	0	0	0	0	0	Yes	No	Yes	Yes	No	No	No	No
7	Rajpur	0	0	0	0	0	0	0	No	No	No	Yes	No	No	No	No
8	Tulse	0	0	0	0	0	0	0	Yes	Yes	Yes	Yes	No	No	No	No
9	Chirmati	0	0	0	0	0	0	0	Yes	No	Yes	Yes	No	No	No	No
10	Mataval	0	0	0	0	0	0	0	Yes	Yes	Yes	Yes	No	No	No	No
11	Amode Tarfe															
12	Talode															
13	Aste Tarfe Budhaval Kelani	0	0	0	0	0	0	0	Yes	No	Yes	Yes	No	No	No	No
14	Fulwadi	0	2	3	0	3	0	0	Yes	Yes	Yes	No	No	No	No	No
15	Modale	0	0	0	0	0	0	0	Yes	No	Yes	Yes	No	No	No	No
16	Medhpur	0	0	0	0	0	0	0	Yes	Yes	Yes	Yes	No	No	No	No
17	Taranda	0	0	0	0	1	0	0	Yes	No	Yes	Yes	No	No	No	No
18	Moramba	0	0	1	0	1	0	0	Yes	No	Yes	Yes	No	No	No	No
19	Varpada	0	0	0	0	0	0	0	Yes	No	Yes	Yes	No	No	No	No
20	Jhumkathi	0	0	0	0	0	0	0	Yes	Yes	Yes	Yes	No	No	No	No
21	Itwai	0	0	0	0	1	0	0	Yes	No	Yes	Yes	No	No	No	No
22	Ziribeda	0	0	0	0	0	0	0	Yes	No	Yes	Yes	No	No	No	No
23	Parod															
24	Dabriamba	0	0	0	0	0	0	0	Yes	No	Yes	Yes	No	No	No	No
25	Gangtha															
26	Ashapur															
27	Ranaichi															
28	Amode Tarfe Satone															

**Census of India 2011- Village Directory
Amenities and Land use (As in 2009)**

Availability of toilet & others Yes / No

Communication and transport facilities (If amenities available code -Yes is given except for Village Pin Code, If not available within the village, the distance range code viz; a for < 5 Kms, b for 5-10 Kms and c for 10+ kms of nearest place where facility is available is given)

47	48	49	50	51	52	53	54	55	56	57	58	59	60	2	1
Community Toilet Including Bath.	Community Toilet Excluding Bath.	Rural Sanitary Mart or Sanitary Hardware Outlet Available Near The Village.	Community Bio- gas or Recycle of Waste for Productive Use.	Post Office (PO)	Sub Post Office (SPO)	Post & Telegraph Office (P&TO)	Village Pin Code	Telephones (Land Lines)	Public Call Office (PCO)	Mobile Phone Coverage	Internet Cafes/Common Service Centre (CSC)	Private Courier Facility	Bus Service (Public & Private)	Name Village	Sr. No.
No	No	Yes	No	a	Yes		394380	Yes	Yes	Yes	a	a	Yes	Umja	1
No	No	Yes	No	a	a		394380	Yes	Yes	Yes	Yes	c	Yes	Chokhiamli	2
No	No	Yes	No	a	a		394380	Yes	Yes	Yes	a	a	Yes	Akkalutar	3
No	No	Yes	No	a	a		394380	Yes	Yes	Yes	a	a	Yes	Borikuwa	4
No	No	Yes	No	b	Yes		394380	b	Yes	Yes	Yes	c	Yes	Kevdamoi	5
No	No	Yes	No	b	Yes		394380	Yes	Yes	Yes	Yes	b	Yes	Balambe	6
No	No	Yes	No	c	c		394380	c	Yes	Yes	Yes	c	Yes	Rajpur	7
No	No	Yes	No	b	Yes		394380	c	Yes	Yes	Yes	c	Yes	Tulse	8
No	No	Yes	No	c	Yes		394380	Yes	b	Yes	Yes	c	Yes	Chirmati	9
No	No	Yes	No	c	b		394380	Yes	b	Yes	Yes	c	Yes	Mataval	10
No	No	Yes	No	a	a		394380	Yes	b	Yes	Yes	c	Yes	Amode Tarfe Talode Aste Tarfe Budhaval Kelani	11 12 13
No	Yes	Yes	Yes	c	c		394380	Yes	Yes	Yes	Yes	c	Yes	Fulwadi	14
No	No	Yes	No	a	a		394380	Yes	Yes	Yes	Yes	c	Yes	Modale	15
No	No	Yes	No	b	b		394380	Yes	Yes	Yes	Yes	c	Yes	Medhpur	16
No	No	Yes	No	c	Yes		394380	Yes	Yes	Yes	Yes	b	Yes	Taranda	17
No	No	Yes	No	c	b		394380	Yes	Yes	Yes	Yes	b	Yes	Moramba	18
No	No	Yes	No	c	c		394380	Yes	Yes	Yes	Yes	a	Yes	Varpada	19
No	No	Yes	No	a	a		394380	Yes	Yes	Yes	Yes	a	Yes	Jhumkathi	20
No	No	Yes	No	a	Yes		394380	Yes	Yes	Yes	Yes	c	Yes	Itwai	21
No	No	Yes	No	c	c		394380	Yes	a	Yes	a	c	Yes	Ziribeda	22
No	No	Yes	No	a	c		394380	Yes	Yes	Yes	Yes	c	Yes	Parod	23
No	No	Yes	No	a	c		394380	Yes	Yes	Yes	Yes	c	Yes	Dabriamba	24
														Gangtha	25
														Ashapur	26
														Ranaichi	27
														Amode Tarfe Satone	28

**Census of India 2011- Village Directory
Amenities and Land use (As in 2009)**

Communication and transport facilities (If amenities available code -Yes is given except for Village Pin Code, If not available within the village, the distance range code viz; a for < 5 Kms, b for 5-10 Kms and c for 10+ kms of nearest place where facility is available is given)

Village connected to highways, village roads, banks & credit societies (If amenities available code -Yes is given, If not available within the village, the distance range code viz; a for < 5 Kms, b for 5-10 Kms and c for 10+ kms of nearest place where facility is available is given)

Sr. No.	Name Village	Railway Stations	Auto/Modified Autos	Taxis and Vans	Tractors	Cycle-Pulled Rickshaws (Manual & Machine Driven)	Carts Driven by Animals	Sea /River Ferry Service	Connected to National Highway (NH)	Connected to State Highway (SH)	Connected to Major District Road (MDR)	Connected to Others District Road	Pucca Roads	Kutcha Roads	Water Bounded Macadam (WBM) Roads
1	2	61	62	63	64	65	66	67	68	69	70	71	72	73	74
1	Umja	c	c	c	a		a	c	a	a	a	Yes	Yes	Yes	c
2	Chokhiamli	c	c	c	a	Yes	a	c	c	c	Yes	Yes	Yes	Yes	c
3	Akkalutar	c	c	c	a		Yes	c	c	c	Yes	Yes	Yes	Yes	c
4	Borikuwa	c	c	c	a		Yes	c	c	c	Yes	Yes	Yes	Yes	c
5	Kevdamoi	c	c	c	Yes	Yes	Yes	b	c	c	Yes	c	Yes	Yes	c
6	Balambe	c	c	b	Yes	Yes	Yes	b	c	c	c	Yes	Yes	Yes	C
7	Rajpur	c	a	Yes	Yes	Yes	Yes	b	c	c	Yes	Yes	Yes	Yes	C
8	Tulse	c	c	c	Yes	Yes	Yes	b	c	c	Yes	Yes	Yes	Yes	C
9	Chirmati	c	b	b	Yes	Yes	Yes	b	c	c	c	Yes	Yes	Yes	c
10	Mataval	c	b	b	Yes	Yes	Yes	b	c	Yes	b	Yes	Yes	Yes	c
11	Amode Tarfe														
12	Talode	c	c	b	Yes	Yes	Yes	b	c	c	c	Yes	Yes	Yes	c
13	Aste Tarfe														
14	Budhaval														
15	Kelani														
16	Fulwadi	c	Yes	Yes	Yes	Yes	Yes	a	c	c	c	Yes	Yes	Yes	c
17	Modale	c	c	b	a	Yes	Yes	b	c	c	c	Yes	Yes	Yes	c
18	Medhpur	c	b	b	Yes	Yes	Yes	b	c	c	Yes	Yes	Yes	Yes	c
19	Taranda	c	c	c	Yes	Yes	Yes	c	c	c	c	Yes	Yes	Yes	c
20	Moramba	c	c	c	Yes	Yes	Yes	c	c	c	Yes	Yes	Yes	Yes	c
21	Varpada	c	c	c	Yes	Yes	Yes	c	c	c	Yes	Yes	Yes	Yes	c
22	Jhumkathi	c	c	c	Yes	Yes	Yes	c	c	c	Yes	Yes	Yes	Yes	c
23	Itwai	c	c	c	Yes	Yes	Yes	c	c	a	Yes	c	Yes	Yes	c
24	Ziribeda	c	c	c	Yes	Yes	Yes	c	c	a	Yes	c	Yes	Yes	c
25	Parod														
26	Dabriamba	c	b	b	Yes	Yes	Yes	c	c	a	a	Yes	Yes	Yes	c
27	Gangtha														
28	Ashapur														
29	Ranaichi														
30	Amode Tarfe														
31	Satone														

**Census of India 2011- Village Directory
Amenities and Land use (As in 2009)**

Village connected to highways, village roads, banks & credit societies (If amenities available code -Yes is given, If not available within the village , the distance range code viz; a for < 5 Kms, b for 5-10 Kms and c for 10+ kms of nearest place where facility is available is given)

Availability of miscellaneous facilities (If amenities available code -Yes is given, If not available within the village, the distance range code viz; a for < 5 Kms, b for 5-10 Kms and c for 10+ kms of nearest place where facility is available is given)

Navigable Waterway (River/Canal) (NW)	Footpaths (FP)	Commercial & Co-operative Banks	ATM	Agricultural Credit Societies	Self-Help Group (SHG)	Public Distribution System (PDS) Shop	Mandis / Regular Market	Weekly Haat	Agricultural Marketing Society	Integrated Child Development Scheme (Nutritional Centres)	Anganwadi Centre (Nutritional Centres)	Others (Nutritional Centres)	ASHA (Accredited Social Health Activist)	Name Village	Sr. No.
75	76	77	78	79	80	81	82	83	84	85	86	87	88	2	1
c	Yes	b	b	b	Yes	c	a	a	a	c	Yes	Yes	Yes	Umja	1
c	Yes	a	a	a	Yes	a	a	a	a	c	Yes	Yes	Yes	Chokhiamli	2
c	Yes	a	a	a	Yes	a	a	a	c	c	Yes	Yes	Yes	Akkalutar	3
c	Yes	a	a	a	Yes	c	a	a	c	c	Yes	Yes	Yes	Borikuwa	4
b	Yes	b	b	b	Yes	b	b	b	b	b	Yes	Yes	c	Kevdamoi	5
b	Yes	b	b	b	Yes	Yes	b	b	b	b	Yes	Yes	Yes	Balambe	6
b	Yes	b	c	b	Yes	Yes	b	b	b	c	Yes	Yes	c	Rajpur	7
b	Yes	b	c	b	Yes	b	b	b	b	c	Yes	Yes	Yes	Tulse	8
b	Yes	b	b	b	Yes	c	b	b	b	c	Yes	Yes	Yes	Chirmati	9
b	Yes	b	b	Yes	Yes	c	b	b	b	b	Yes	Yes	Yes	Mataval	10
b	Yes	b	c	c	Yes	b	b	b	b	b	Yes	Yes	Yes	Amode Tarfe Talode	11
b	Yes	b	c	c	Yes	b	b	b	b	b	Yes	Yes	Yes	Aste Tarfe Budhaval Kelani	12
c	Yes	Yes	c	Yes	Yes	Yes	Yes	Yes	Yes	c	Yes	Yes	Yes	Fulwadi	14
b	Yes	c	c	c	Yes	Yes	b	b	c	b	Yes	Yes	Yes	Modale	15
b	Yes	b	c	b	Yes	c	b	b	b	c	Yes	Yes	Yes	Medhpur	16
c	Yes	b	b	b	Yes	b	b	b	c	c	Yes	Yes	Yes	Taranda	17
c	Yes	b	b	b	Yes	Yes	b	b	b	c	Yes	Yes	Yes	Moramba	18
c	Yes	b	b	b	Yes	a	a	a	c	c	b	Yes	b	Varpada	19
c	Yes	c	c	c	Yes	Yes	a	a	c	c	Yes	Yes	c	Jhumkathi	20
c	Yes	a	b	c	Yes	Yes	a	a	a	b	Yes	Yes	Yes	Itwai	21
c	Yes	b	b	b	Yes	c	a	a	a	c	Yes	Yes	Yes	Ziribeda	22
c	Yes	b	b	b	Yes	Yes	a	a	a	c	Yes	Yes	Yes	Parod	23
c	Yes	b	b	b	Yes	Yes	a	a	a	c	Yes	Yes	Yes	Dabriamba	24
														Gangtha	25
														Ashapur	26
														Ranaichi	27
														Amode Tarfe Satone	28

Census of India 2011- Village Directory Amenities and Land use (As in 2009)

Availability of miscellaneous facilities (If amenities available code -
Yes is given, If not available within the village, the distance range
code viz; a for < 5 Kms, b for 5-10 Kms and c for 10+ kms of
nearest place where facility is available is given)

Availability of electricity (Yes/No)

Sr. No.	Name Village	Community Centre With/ Without TV	Sports Field	Sports Club / Recreation Centre	Cinema / Video Hall	Public Library	Public Reading Room	Newspaper Supply	Assembly Polling Station	Birth & Death Registration Office	Power Supply for Domestic Use (ED)	Power Supply for Agricultural Use (EAG)	Power Supply for Commercial Use (EC)	Power Supply for All Uses (EA)
1	2	89	90	91	92	93	94	95	96	97	98	99	100	101
1	Umja	Yes	a	a	a	b	b	Yes	Yes	Yes	Yes	Yes	Yes	Yes
2	Chokhiamli	Yes	a	a	a	a	a	Yes	Yes	Yes	Yes	Yes	Yes	Yes
3	Akkalutar	Yes	a	a	a	a	a	Yes	Yes	Yes	Yes	Yes	Yes	Yes
4	Borikuwa	a	a	a	a	c	a	Yes	Yes	Yes	Yes	Yes	Yes	Yes
5	Kevdamoi	b	b	b	b	b	b	Yes	Yes	Yes	Yes	Yes	Yes	Yes
6	Balambe	Yes	b	b	b	b	b	Yes	Yes	Yes	Yes	Yes	Yes	Yes
7	Rajpur	Yes	b	c	c	c	c	Yes	Yes	Yes	Yes	Yes	Yes	Yes
8	Tulse	Yes	b	b	c	c	c	Yes	Yes	Yes	Yes	Yes	Yes	Yes
9	Chirmati	b	a	a	b	b	b	Yes	Yes	Yes	Yes	Yes	Yes	Yes
10	Mataval	Yes	b	b	b	b	b	Yes	Yes	Yes	Yes	Yes	Yes	Yes
11	Amode Tarfe													
12	Talode													
13	Aste Tarfe	c	c	c	c	c	c	Yes	Yes	Yes	Yes	Yes	Yes	Yes
14	Budhaval													
15	Kelani													
16	Fulwadi	Yes	Yes	c	b	b	b	Yes	Yes	Yes	Yes	Yes	Yes	Yes
17	Modale	Yes	b	b	b	b	b	Yes	Yes	Yes	Yes	Yes	Yes	Yes
18	Medhpur	b	b	c	c	b	b	Yes	Yes	Yes	Yes	Yes	Yes	Yes
19	Taranda	Yes	b	b	b	b	b	Yes	Yes	Yes	Yes	Yes	Yes	Yes
20	Moramba	Yes	b	b	b	b	b	Yes	Yes	Yes	Yes	Yes	Yes	Yes
21	Varpada	b	b	b	b	b	b	Yes	Yes	Yes	Yes	Yes	Yes	Yes
22	Jhumkathi	c	c	c	c	c	c	Yes	Yes	a	Yes	Yes	Yes	Yes
23	Itwai	Yes	b	b	b	b	b	Yes	Yes	Yes	Yes	Yes	Yes	Yes
24	Ziribeda	Yes	b	b	b	b	b	Yes	Yes	Yes	Yes	Yes	Yes	Yes
25	Parod													
26	Dabriamba	Yes	b	b	b	b	b	Yes	Yes	Yes	Yes	Yes	Yes	Yes
27	Gangtha													
28	Ashapur													
29	Ranaichi													
30	Amode Tarfe													
31	Satone													

**Census of India 2011- Village Directory
Amenities and Land use (As in 2009)**

Name	Distance Range Code i.e. a for < 5 Kms, b for 5-10 Kms & c for 10+ kms.	Land Use							Name Village	Sr. No.
		Area under different types of land use (in hectares rounded up to one decimal place)								
		Forests	Area Under Non-Agricultural Uses	Barren and Un-Cultivable Land	Permanent Pastures and Other Grazing Lands	Land Under Miscellaneous Tree Crops etc.	Culturable Waste Land			
102	103	104	105	106	107	108	109	2	1	
AKKALKUVA	b	0	7.5	0	9.2	0	0	Umja	1	
AKKALKUVA	a	0	2	14.7	0	0	0	Chokhiamli	2	
AKKALKUVA	a	0	2	17.9	0	0	0	Akkalutar	3	
AKKALKUVA	a	0	10.7	0	4	0	0	Borikuwa	4	
AKKALKUVA	b	0	1.7	0	0	0	0	Kevdamoi	5	
AKKALKUVA	b	0	6	0	15.5	0	0	Balambe	6	
TALODA	c	0	10.4	0	0	0	0	Rajpur	7	
TALODA	c	0	3.3	9.4	0	0	0	Tulse	8	
TALODA	b	0	2.7	8	2.6	0	0	Chirmati	9	
TALODA	b	0	4.6	0	5.5	0	0	Mataval	10	
NIZAR	c	0	0	124	0	0	0	Amode Tarfe	11	
TALODA	c	0	6.6	7.6	8.2	0	0	Talode	12	
NIZAR	c	0	0	66.5	0	0	0	Aste Tarfe Budhaval Kelani	13	
TALODA	c	0	21.9	7.4	18.9	0	238.7	Fulwadi	14	
TALODA	c	0	10.8	10.4	8	0	2.6	Modale	15	
TALODA	c	0	14.3	0	10	0	0	Medhpur	16	
AKKALKUVA	b	0	7.3	57.7	2.3	0	0	Taranda	17	
AKKALKUVA	b	0	9.4	40.4	19.4	0	16.7	Moramba	18	
AKKALKUVA	b	0	3.2	9.3	37.5	0	0	Varpada	19	
TALODA	c	0	6.3	16.3	0	0	0	Jhumkathi	20	
AKKALKUVA	b	0	20.2	0.4	0	0	11.2	Itwai	21	
AKKALKUVA	b	0	5.6	0	4.9	0	18.5	Ziribeda	22	
NANDARBAR	c	0	0	221.2	0	0	0.1	Parod	23	
AKKALKUVA	b	0	10.6	11.4	118.9	0	0	Dabriamba	24	
NIZAR	c	0	0	435.8	0	0	0	Gangtha	25	
TALODA	b	0	0	79.9	0	0	0	Ashapur	26	
NIZAR	c	0	0	273.9	0	0	0	Ranaichi	27	
AKKALKUVA	b	0	0	533.4	0	0	0	Amode Tarfe Satone	28	

**Census of India 2011- Village Directory
Amenities and Land use (As in 2009)**

Sr. No.	Name Village	Land Use										Name of three most important commodities manufactured		
		Area under different types of land use (in hectares rounded up to one decimal place)					Area irrigated by source (in hectare).							
		Fallow Lands Other Than Current Fallows	Current Fallows	Net Area Sown	Total Irrigated Land Area	Total Un-irrigated Land Area	Canals (C)	Wells/Tube-Wells (W/TW)	Tanks/Lakes (T/L)	Water Falls (WF)	Others (O)	First	Second	Third
1	2	110	111	112	113	114	115	116	117	118	119	120	121	122
1	Umja	0	0	96.7	15.5	81.2	15.5	0	0	0	0			
2	Chokhiamli	0	0	25	14	11	0	14	0	0	0			
3	Akkalutar	0	0	22.8	9	13.8	0	9	0	0	0			
4	Borikuwa	0	0	164.8	70	94.8	0	70	0	0	0			
5	Kevdamoi	20.3	0	62.6	52	10.6	0	52	0	0	0			
6	Balambe	0	0	165.2	137	28.2	0	137	0	0	0			
7	Rajpur	14.3	0	227.7	150	77.7	0	150	0	0	0			
8	Tulse	0	0	439	181.6	257.4	0	181.6	0	0	0			
9	Chirmati	0	0	104.8	75.3	29.6	0	75.3	0	0	0			
10	Mataval	60.7	0	222.3	102.3	120	0	102.3	0	0	0			
11	Amode Tarfe Talode	0	0	213.1	138.2	74.9	0	138.2	0	0	0			
12	Aste Tarfe Budhaval	0	0	239.5	158.2	81.3	0	158.2	0	0	0			
13	Kelani	0	0	285.4	165.4	120	0	165.4	0	0	0			
14	Fulwadi	0	0	340.6	280.2	60.4	0	280.2	0	0	0			
15	Modale	0	0	233.3	130	103.3	0	130	0	0	0			
16	Medhpur	0	0	221	105	116	0	105	0	0	0			
17	Taranda	0	0	283	65	218	0	65	0	0	0			
18	Moramba	0	0	474.1	155	319.1	0	155	0	0	0			
19	Varpada	0	0	135.1	30	105.1	0	30	0	0	0			
20	Jhumkathi	0	0	144.5	65	79.5	0	65	0	0	0			
21	Itwai	0	1.7	225.6	69.6	156	0	69.6	0	0	0			
22	Ziribeda	0	2.7	129.7	24.6	105.1	0	24.6	0	0	0			
23	Parod	0	0.8	134.4	41.9	92.5	0	41.9	0	0	0			
24	Dabriamba	0	0	173.5	29.7	143.8	0	29.7	0	0	0			
25	Gangtha	0	0	15.6	8	7.6	0	0	8	0	0			
26	Ashapur	0	0	3	0	3	0	0	0	0	0			
27	Ranaichi	0	0	22.6	14.6	8	0	14.6	0	0	0			
28	Amode Tarfe Satone	0	0	138.2	80	58.2	0	80	0	0	0			

**Census of India 2011- Village Directory
Amenities and Land use (As in 2009)**

Number of educational amenities available. (If not available within the village, the distance range code viz; a for < 5 Kms, b for 5-10 Kms and c for 10+ kms of nearest place where facility is available is given).

Sr. No.	Name Village	Location Code No.	Total Area of The Village (In Hectares Rounded Up to One Decimal Place)	Total Population (2011 Census)	Number of Households (2011 Census)	Pre-Primary School (PP)	Primary School (P)	Middle School (M)	Secondary School (S)	Senior Secondary School(SS)	Degree College of Arts Science & Commerce (ASC)	Engineering College (EC)	Medical College (MC)	Management Institute (MI)
1	2	3	4	5	6	7	8	9	10	11	12	13	14	15
CD Block:Nizar (0221)														
29	Pati	524445	346.9	0	0									
30	Kukarmunda	524446	488.6	0	0									
31	Kondraj	524447	334.3	0	0									
32	Gorasa	524448	302.8	0	0									
33	Pimlas	524449	217.2	0	0									
34	Untavad	524450	191.2	0	0									
35	Ashrava	524451	335.7	0	0									
36	Hathode	524452	402.7	0	0									
37	Bahurupa	524453	747.6	2082	420	a	2		1	c	c	c	c	c
38	Nimbhore	524454	608.9	1780	346	b	1		c	c	c	c	c	c
39	Sadagvan	524455	730.3	1722	334	b	1		1	c	c	c	c	c
40	Pishavar	524456	480.7	1580	347	c	1		1	c	c	c	c	c
41	Ubhad	524457	304.1	970	213	c	1		c	c	c	c	c	c
42	Bhamsal	524458	239.6	280	57	b	1		c	c	c	c	c	c
43	Hol	524459	171.3	83	20	b	b		c	c	c	c	c	c
44	Satola	524460	135.8	509	104	b	1		c	c	c	c	c	c
45	Balde	524461	674.8	2618	484	b	1		c	c	c	c	c	c
46	Antruli	524462	504.6	0	0									
47	Kothli Budrak	524463	917.3	2585	576	c	1		a	a	a	c	c	c
48	Nevale	524464	338	0	0									
49	Gadid	524465	267.7	0	0									
50	Bej	524466	697.9	0	0									
51	Jhapampi-Alis	524467	242.6	0	0									
52	Jhampa Aml	524468	543	0	0									
53	Patipada	524469	226.7	0	0									
54	Lekurvadi	524470	461.2	0	0									
55	Hathnur Digar	524471	443.4	2344	515	c	1		a	b	b	c	c	c
56	Adada	524472	432.6	1386	270	c	1		a	a	a	c	c	c
57	Mubarakpur	524473	642.3	0	0									
58	Vanka													

**Census of India 2011- Village Directory
Amenities and Land use (As in 2009)**

Number of educational amenities available. (If not available within the village, the distance range code viz; a for < 5 Kms, b for 5-10 Kms and c for 10+ kms of nearest place where facility is available is given).																Number of Medical Amenities available. (If not available within the village, the distance range code viz; a for < 5 Kms, b for 5-10 Kms and c for 10+ kms of nearest place where facility is available is given).	
16	17	18	19	20	21	22	23	24	25	26	27	28	29	30	31	Name Village	Sr. No.
Polytechnic (Pt)	Vocational Training School /ITI	Non-Formal Training Centre (NFTC)	Special School for Disabled (SSD)	Others (Specify)	Community Health Centre (CHC)	Primary Health Centre (PHC)	Primary Health Sub Centre (PHS)	Maternity and Child Welfare Centre (MCW)	T.B. Clinic (TBC)	Hospital-Allopathic (HA)	Hospital-Alternative Medicine (HO)	Dispensary (D)	Veterinary Hospital (VH)	Mobile Health Clinic (MHC)	Family Welfare Centre (FWC)		
																Pati	29
																Kukarmunda	30
																Kondraj	31
																Gorasa	32
																Pimlas	33
																Untavad	34
																Ashrava	35
																Hathode	36
c	c	c	c		c	c	l	a	c	c	c	c	c	a	c	Bahurupa	37
c	c	c	c		c	c	l	b	c	l	c	b	c	b	c	Nimbhore	38
c	c	c	c		c	c	l	b	c	c	c	c	c	b	c	Sadagvan	39
c	c	c	c		c	c	l	c	c	c	c	c	c	c	c	Pishavar	40
c	c	c	c		c	c	b	c	c	c	c	c	c	c	c	Ubhad	41
c	c	c	c		c	c	a	b	c	c	c	b	c	c	c	Bhamsal	42
c	c	c	c		c	c	a	b	c	c	c	c	c	c	c	Hol	43
c	c	c	c		c	c	b	b	c	c	c	b	c	c	c	Satola	44
c	c	c	c		c	c	l	b	c	b	b	c	b	b	c	Balde	45
																Antruli	46
c	a	c	c		a	a	a	c	a	a	a	a	a	a	a	Kothli Budrak	47
																Nevale	48
																Gadid	49
																Bej	50
																Jhapampi-Alis	51
																Jhampa Amlipatipada	52
																Lekurvadi	53
																Hathnur Digar	54
c	b	c	c		b	b	b	c	b	b	b	c	b	b	b	Adada	55
c	a	c	c		a	a	l	c	a	a	a	a	a	a	a	Mubarakpur	56
																Vanka	57

**Census of India 2011- Village Directory
Amenities and Land use (As in 2009)**

Sr. No.	Name Village	Number of Non-Government Medical Amenities available.							Availability of drinking water - Yes / No							
		Charitable Non Govt. Hospital/Nursing Home.	Medical Practitioner With MBBS Degree	Medical Practitioner With Other Degree	Medical Practitioner With No Degree	Traditional Practitioner and Faith Healer	Medicine Shop	Others	Tap Water (Treated/Untreated)	Well Water (Covered / Uncovered well)	Hand Pump	Tube wells / Bore well	Spring	River / Canal	Tank / Pond / Lake	Others
1	2	32	33	34	35	36	37	38	39	40	41	42	43	44	45	46
29	Pati															
30	Kukarmunda															
31	Kondraj															
32	Gorasa															
33	Pimlas															
34	Untavad															
35	Ashrava															
36	Hathode															
37	Bahurupa	0	0	0	0	0	0	0	Yes	No	Yes	Yes	No	No	No	No
38	Nimbhore	0	0	0	0	0	0	0	Yes	No	Yes	Yes	No	No	No	No
39	Sadagvan	0	0	0	0	0	0	0	Yes	No	Yes	Yes	No	No	No	No
40	Pishavar	0	0	1	0	0	0	0	Yes	No	Yes	Yes	No	No	No	No
41	Ubhad	0	0	0	0	0	0	0	Yes	No	Yes	Yes	No	No	No	No
42	Bhamsal	0	0	0	0	0	0	0	Yes	No	Yes	Yes	No	No	No	No
43	Hol	0	0	0	0	0	0	0	Yes	No	Yes	No	No	Yes	No	No
44	Satola	0	0	0	0	0	0	0	Yes	No	Yes	Yes	No	Yes	No	No
45	Balde	0	0	0	0	0	0	0	Yes	No	Yes	Yes	No	No	No	No
46	Antruli															
47	Kothli Budrak	0	0	0	0	0	0	0	Yes	No	Yes	Yes	No	No	No	No
48	Nevale															
49	Gadid															
50	Bej															
51	Jhapampi-Alis															
52	Jhampa Amlipatipada															
53	Lekurvadi															
54	Hathnur Digar															
55	Adada	0	0	0	0	0	0	0	Yes	No	No	Yes	No	No	No	No
56	Mubarakpur	0	0	0	0	0	0	0	Yes	Yes	Yes	Yes	No	No	No	No
57	Vanka															

**Census of India 2011- Village Directory
Amenities and Land use (As in 2009)**

Availability of toilet & others Yes / No				Communication and transport facilities (If amenities available code -Yes is given except for Village Pin Code, If not available within the village, the distance range code viz; a for < 5 Kms, b for 5-10 Kms and c for 10+ kms of nearest place where facility is available is given)												
47	48	49	50	51	52	53	54	55	56	57	58	59	60	2	1	
Community Toilet Including Bath.	Community Toilet Excluding Bath.	Rural Sanitary Mart or Sanitary Hardware Outlet Available Near The Village.	Community Bio- gas or Recycle of Waste for Productive Use.	Post Office (PO)	Sub Post Office (SPO)	Post & Telegraph Office (P&TO)	Village Pin Code	Telephones (Land Lines)	Public Call Office (PCO)	Mobile Phone Coverage	Internet Cafes/Common Service Centre (CSC)	Private Courier Facility	Bus Service (Public & Private)	Name Village	Sr. No.	
														Pati	29	
														Kukarmunda	30	
														Kondraj	31	
														Gorasa	32	
														Pimlas	33	
														Untavad	34	
														Ashrava	35	
														Hathode	36	
No	No	Yes	No	c	Yes		394380	Yes	Yes	Yes	Yes	a	Yes	Bahurupa	37	
No	No	Yes	No	c	Yes		394380	Yes	Yes	Yes	Yes	b	Yes	Nimbhore	38	
No	No	Yes	No	c	Yes		394380	Yes	Yes	Yes	Yes	c	Yes	Sadagvan	39	
No	No	Yes	No	c	c		394380	Yes	b	Yes	Yes	c	Yes	Pishavar	40	
No	No	Yes	No	c	c		394380	Yes	b	Yes	Yes	c	Yes	Ubhad	41	
No	No	Yes	No	c	a		394380	Yes	Yes	Yes	Yes	b	Yes	Bhamsal	42	
No	No	Yes	No	a	c		394380	Yes	Yes	Yes	a	b	Yes	Hol	43	
No	No	Yes	No	c	Yes		394380	Yes	a	Yes	a	b	Yes	Satola	44	
No	No	Yes	No	c	b		394380	Yes	Yes	Yes	Yes	b	Yes	Balde	45	
														Antruli	46	
No	No	Yes	No	a	a		394380	Yes	Yes	Yes	Yes	a	Yes	Kothli Budrak	47	
														Nevale	48	
														Gadid	49	
														Bej	50	
														Jhapampi-Alis	51	
														Jhampa Amli	52	
														Patipada	53	
														Lekurvadi	53	
														Hathnur Digar	54	
No	No	Yes	No	b	Yes		394380	a	b	Yes	Yes	c	Yes	Adada	55	
No	No	Yes	No	a	c		394380	Yes	a	Yes	Yes	a	Yes	Mubarakpur	56	
														Vanka	57	

**Census of India 2011- Village Directory
Amenities and Land use (As in 2009)**

Communication and transport facilities (If amenities available code -Yes is given except for Village Pin Code, If not available within the village, the distance range code viz; a for < 5 Kms, b for 5-10 Kms and c for 10+ kms of nearest place where facility is available is given)

Village connected to highways, village roads, banks & credit societies (If amenities available code -Yes is given, If not available within the village, the distance range code viz; a for < 5 Kms, b for 5-10 Kms and c for 10+ kms of nearest place where facility is available is given)

Sr. No.	Name Village	Railway Stations	Auto/Modified Autos	Taxis and Vans	Tractors	Cycle-Pulled Rickshaws (Manual & Machine Driven)	Carts Driven by Animals	Sea /River Ferry Service	Connected to National Highway (NH)	Connected to State Highway (SH)	Connected to Major District Road (MDR)	Connected to Others District Road	Pucca Roads	Kutchcha Roads	Water Bounded Macadam (WBM) Roads
1	2	61	62	63	64	65	66	67	68	69	70	71	72	73	74
29	Pati														
30	Kukarmunda														
31	Kondraj														
32	Gorasa														
33	Pimlas														
34	Untavad														
35	Ashrava														
36	Hathode														
37	Bahurupa	a	c	a	Yes	Yes	Yes	a	c	c	c	Yes	Yes	Yes	c
38	Nimbhore	c	c	a	Yes	Yes	Yes	b	b	Yes	b	Yes	Yes	Yes	c
39	Sadagvan	c	c	Yes	b		b	b	c	c	c	Yes	Yes	Yes	c
40	Pishavar	c	c	c	Yes	Yes	Yes	b	c	c	c	Yes	Yes	Yes	c
41	Ubhad	c	c	c	Yes	Yes	Yes	c	b	Yes	Yes	Yes	Yes	Yes	c
42	Bhamsal	c	Yes	a	Yes	Yes	Yes	b	b	Yes	c	Yes	Yes	Yes	c
43	Hol	c	b	a	Yes		Yes	b	c	Yes	c	Yes	Yes	Yes	c
44	Satola	c	b	a	a		Yes	b	b	a	b	Yes	Yes	Yes	c
45	Balde	a	c	b	b	Yes	c	b	b	b	Yes	Yes	Yes	Yes	c
46	Antruli														
47	Kothli Budrak	c	c	c	Yes	Yes	Yes	b	c	a	Yes	Yes	Yes	Yes	a
48	Nevale														
49	Gadid														
50	Bej														
51	Jhapampi- Alis Jhampa														
52	Aml Patipada														
53	Lekurvadi														
54	Hathnur Digar														
55	Adada	c	c	c	Yes	Yes	Yes	b	c	Yes	a	Yes	Yes	Yes	b
56	Mubarakpur	c	c	Yes	Yes	Yes	Yes	c	c	Yes	c	Yes	Yes	Yes	a
57	Vanka														

**Census of India 2011- Village Directory
Amenities and Land use (As in 2009)**

Village connected to highways, village roads, banks & credit societies (If amenities available code -Yes is given, If not available within the village , the distance range code viz; a for < 5 Kms, b for 5-10 Kms and c for 10+ kms of nearest place where facility is available is given)														Availability of miscellaneous facilities (If amenities available code -Yes is given, If not available within the village, the distance range code viz; a for < 5 Kms, b for 5-10 Kms and c for 10+ kms of nearest place where facility is available is given)	
75	76	77	78	79	80	81	82	83	84	85	86	87	88	Name Village	Sr. No.
														Pati	29
														Kukarmunda	30
														Kondraj	31
														Gorasa	32
														Pimlas	33
														Untavad	34
														Ashrava	35
														Hathode	36
a	Yes	a	a	Yes	Yes	Yes	a	a	Yes	c	Yes	Yes	Yes	Bahurupa	37
b	Yes	b	b	Yes	Yes	Yes	b	b	c	c	Yes	Yes	Yes	Nimbhore	38
b	Yes	b	b	Yes	Yes	Yes	b	b	b	c	Yes	Yes	Yes	Sadagvan	39
c	Yes	c	c	Yes	Yes	Yes	c	c	c	c	Yes	Yes	Yes	Pishavar	40
c	Yes	c	c	c	Yes	c	b	b	b	c	Yes	Yes	Yes	Ubhad	41
b	Yes	b	b	b	Yes	c	b	b	c	c	b	Yes	c	Bhamsal	42
b	Yes	b	b	a	Yes	a	b	b	b	c	b	Yes	c	Hol	43
b	Yes	b	b	b	Yes	a	b	b	c	c	Yes	Yes	Yes	Satola	44
b	Yes	b	b	Yes	Yes	Yes	b	b	b	c	Yes	Yes	Yes	Balde	45
														Antruli	46
b	Yes	a	a	a	Yes	Yes	a	a	a	a	Yes	Yes	Yes	Kothli Budrak	47
														Nevale	48
														Gadid	49
														Bej	50
														Jhapampi- Alis Jhampa	51
														Aml Patipada	52
														Lekurvadi	53
														Hathnur Digar	54
b	Yes	c	c	b	Yes	Yes	b	b	b	b	Yes	Yes	Yes	Adada	55
c	Yes	a	a	a	Yes	a	a	a	a	a	Yes	Yes	Yes	Mubarakpur	56
														Vanka	57

**Census of India 2011- Village Directory
Amenities and Land use (As in 2009)**

Availability of miscellaneous facilities (If amenities available code -Yes is given, If not available within the village, the distance range code viz; a for < 5 Kms, b for 5-10 Kms and c for 10+ kms of nearest place where facility is available is given)

Availability of electricity (Yes/No)

Sr. No.	Name Village	Community Centre With/ Without TV	Sports Field	Sports Club / Recreation Centre	Cinema / Video Hall	Public Library	Public Reading Room	Newspaper Supply	Assembly Polling Station	Birth & Death Registration Office	Power Supply for Domestic Use (ED)	Power Supply for Agricultural Use (EAG)	Power Supply for Commercial Use (EC)	Power Supply for All Uses (EA)
1	2	89	90	91	92	93	94	95	96	97	98	99	100	101
29	Pati													
30	Kukarmunda													
31	Kondraj													
32	Gorasa													
33	Pimlas													
34	Untavad													
35	Ashrava													
36	Hathode													
37	Bahurupa	Yes	a	a	a	a	a	Yes	Yes	Yes	Yes	Yes	Yes	Yes
38	Nimbhore	Yes	b	b	b	b	b	Yes	Yes	Yes	Yes	Yes	Yes	Yes
39	Sadagvan	Yes	b	b	b	b	b	Yes	Yes	Yes	Yes	Yes	Yes	Yes
40	Pishavar	Yes	c	c	c	c	c	Yes	Yes	Yes	Yes	Yes	Yes	Yes
41	Ubhad	Yes	c	c	c	c	c	Yes	Yes	Yes	Yes	Yes	Yes	Yes
42	Bhamsal	b	b	b	b	b	b	Yes	b	a	Yes	Yes	Yes	Yes
43	Hol	a	b	b	b	b	b	Yes	b	a	Yes	Yes	Yes	Yes
44	Satola	b	b	b	b	b	b	Yes	b	a	Yes	Yes	Yes	Yes
45	Balde	Yes	b	b	b	b	b	Yes	Yes	Yes	Yes	Yes	Yes	Yes
46	Antruli													
47	Kothli Budrak	Yes	a	a	a	a	a	Yes	Yes	Yes	Yes	Yes	Yes	Yes
48	Nevale													
49	Gadid													
50	Bej													
51	Jhapampi-Alis Jhampa Aml													
52	Patipada													
53	Lekurvadi													
54	Hathnur Digar													
55	Adada	c	c	b	b	b	b	Yes	Yes	Yes	Yes	Yes	Yes	Yes
56	Mubarakpur	Yes	a	a	a	a	a	Yes	Yes	Yes	Yes	Yes	Yes	Yes
57	Vanka													

**Census of India 2011- Village Directory
Amenities and Land use (As in 2009)**

Land Use									
Nearest Town									
Area under different types of land use (in hectares rounded up to one decimal place)									
Name	Distance Range Code i.e. a for < 5 Kms, b for 5-10 Kms & c for 10+ kms.	Forests	Area Under Non-Agricultural Uses	Barren and Un-Cultivable Land	Permanent Pastures and Other Grazing Lands	Land Under Miscellaneous Tree Crops etc.	Culturable Waste Land	Name Village	Sr. No.
102	103	104	105	106	107	108	109	2	1
TALODA	b	0	0	315.1	0	0	0	Pati	29
TALODA	b	0	0	366	0	0	0	Kukarmunda	30
TALODA	b	0	0	239.5	0	0	0	Kondraj	31
TALODA	c	0	0	226.6	0	0	0	Gorasa	32
TALODA	a	0	0	17	0	0	0	Pimlas	33
TALODA	a	0	0	70.4	0	0	0	Untavad	34
TALODA	a	0	0	10	0	0	0	Ashrava	35
TALODA	a	0	150.4	0	0	0	0	Hathode	36
TALODA	a	0	2.4	0	0	0	319.1	Bahurupa	37
TALODA	b	0	8.5	162.3	13.1	0	0	Nimbhore	38
TALODA	b	0	9.3	0	36.8	0	0	Sadagvan	39
TALODA	c	0	4	18.8	13.1	0	0	Pishavar	40
TALODA	c	0	2.9	138.7	0	0	0	Ubhad	41
TALODA	b	0	1	1.2	4.9	0	46.1	Bhamsal	42
TALODA	b	0	2.2	45.5	1.6	0	0	Hol	43
TALODA	b	0	2	23.8	0	0	0	Satola	44
TALODA	b	0	17.4	216.4	6.6	0	0	Balde	45
NANDARBAR	c	0	0	119.8	0	0	0	Antruli	46
NANDARBAR	c	0	0	272.1	0.1	0	54	Kothli Budrak	47
NANDARBAR	c	0	0	335.2	0	0	0	Nevale	48
TALODA	b	0	0	264.4	0	0	0	Gadid	49
TALODA	c	0	0	610.5	0	0	0	Bej	50
TALODA	a	0	0	242.6	0	0	0	Jhapampi-Alis Jhampa Aml	51
NIZAR	c	0	0	543	0	0	0	Patipada	52
NANDARBAR	c	0	0	225.7	0	0	0	Lekurvadi	53
NANDARBAR	c	0	0	423.7	0	0	0	Hathnur Digar	54
NANDARBAR	c	0	77.4	10	0	0	7	Adada	55
NANDARBAR	c	0	11.4	1.1	0	0	14.2	Mubarakpur	56
NANDARBAR	c	0	0	192.1	0	0	0	Vanka	57

**Census of India 2011- Village Directory
Amenities and Land use (As in 2009)**

Sr. No.	Name Village	Land Use										Name of three most important commodities manufactured		
		Area under different types of land use (in hectares rounded up to one decimal place)					Area irrigated by source (in hectare).							
		Fallow Lands Other Than Current Fallows	Current Fallows	Net Area Sown	Total Irrigated Land Area	Total Un-irrigated Land Area	Canals (C)	Wells/Tube-Wells (W/TW)	Tanks/Lakes (T/L)	Water Falls (WF)	Others (O)	First	Second	Third
1	2	110	111	112	113	114	115	116	117	118	119	120	121	122
29	Pati	0	0	31.8	19.8	12	0	19.8	0	0	0			
30	Kukarmunda	0	0	122.6	82.6	40	0	82.6	0	0	0			
31	Kondraj	0	0	94.8	39.8	55	0	39.8	0	0	0			
32	Gorasa	0	0	76.2	66.2	10	0	66.2	0	0	0			
33	Pimlas	0	0	200.2	183.1	17	0	183.1	0	0	0			
34	Untavad	0	0	120.8	95.8	25	0	0	0	0	95.8			
35	Ashrava	0	0	325.7	253.2	72.5	0	253.2	0	0	0			
36	Hathode	0	0	252.3	170.7	81.6	0	170.7	0	0	0			
37	Bahurupa	0	0	426.1	125	301.1	0	125	0	0	0			
38	Nimbhore	0	0	425	404.5	20.5	0	404.5	0	0	0			
39	Sadagvan	0	0	684.2	642.1	42.1	0	642.1	0	0	0			
40	Pishavar	0	0	444.8	45.2	399.6	0	45.2	0	0	0			
41	Ubhad	0	0	162.5	35.1	127.4	0	35.1	0	0	0			
42	Bhamsal	0	0	186.4	65.1	121.3	0	65.1	0	0	0			
43	Hol	0	0	122.1	73.3	48.7	0	73.3	0	0	0			
44	Satola	0	0	110	10	100	0	10	0	0	0			
45	Balde	0	0	434.4	105.1	329.3	0	105.1	0	0	0			
46	Antruli	0	0	384.8	204.8	180	0	64	0	0	140.8			
47	Kothli Budrak	0	0	591.1	126.2	464.9	0	86.2	0	0	40			
48	Nevale	0	0	2.8	0	2.8	0	0	0	0	0			
49	Gadid	0	0	3.2	3.2	0	0	3.2	0	0	0			
50	Bej	0	0	87.4	47.4	40	0	47.4	0	0	0			
51	Jhapampi-Alis Jhampa Aml	0	0	0	0	0	0	0	0	0	0			
52	Patipada	0	0	0	0	0	0	0	0	0	0			
53	Lekurvadi	0	0	1	0	1	0	0	0	0	0			
54	Hathnur Digar	0	0	37.5	0	37.5	0	0	0	0	0			
55	Adada	0	0	349.1	139.1	210	0	139.1	0	0	0			
56	Mubarakpur	0	0	405.9	170.6	235.3	0	170.6	0	0	0			
57	Vanka	0	0	450.2	415	35.2	0	240.2	0	0	174.8			

**Census of India 2011- Village Directory
Amenities and Land use (As in 2009)**

Number of educational amenities available. (If not available within the village, the distance range code viz; a for < 5 Kms, b for 5-10 Kms and c for 10+ kms of nearest place where facility is available is given).

Sr. No.	Name Village	Location Code No.	Total Area of The Village (In Hectares Rounded Up to One Decimal Place)	Total Population (2011 Census)	Number of Households (2011 Census)	Pre-Primary School (PP)	Primary School (P)	Middle School (M)	Secondary School (S)	Senior Secondary School (SS)	Degree College of Arts Science & Commerce (ASC)	Engineering College (EC)	Medical College (MC)	Management Institute (MI)
1	2	3	4	5	6	7	8	9	10	11	12	13	14	15
CD Block:Nizar (0221)														
58	Chinchoda	524474	440.4	0	0									
59	Shelu	524475	218.5	0	0									
60	Hingni-Digar	524476	219.8	919	186	c	1		c	c	c	c	c	c
61	Sulvade	524477	245.8	1095	212	c	1		b	c	c	c	c	c
62	Vyaval	524478	761.2	1211	244	c	1		c	c	c	c	c	c
63	Piplod Tarfe - Nizar	524479	534.1	1400	279	c	1		1	c	c	c	c	c
64	Devala	524480	517.8	1461	268	c	1		b	b	b	c	c	c
65	Sarvale	524481	440.9	2932	640	c	1		1	b	b	c	c	c
66	Harduli Digar	524482	262.6	4855	981	c	1		b	b	b	c	c	c
67	Nizar	524483	1366.9	7416	1528	c	1		2	1	1	c	c	c
68	Kvelde	524484	2396.8	7511	1568	c	1		1	b	b	c	c	c
69	Khodada	524485	546.2	4169	857	c	3		1	1	b	c	c	c
70	Borde	524486	463.5	1407	308	c	1		c	c	c	c	c	c
71	Bhil Bhavali	524487	409.9	1007	254	c	2		1	c	c	c	c	c
72	Arkund	524488	1245.2	0	0									
73	Deo-Mogra- Gaibumar	524489	1224.6	0	0									
74	Shale	524490	616.4	13149	2955	c	c		1	c	c	c	c	c
75	Raygadh	524491	1862.8	7483	1634	c	1		1	1	c	c	c	c
76	Gujarpur	524492	238.6	1393	297	c	1		c	b	c	c	c	c
77	Gamdi	524493	255.3	836	198	c	1		c	b	c	c	c	c
78	Lakshmi Kheda	524494	520.7	2556	598	c	1		1	c	c	c	c	c
79	Bhil Jamboli	524495	802.5	2409	548	c	1		1	b	c	c	c	c
Block Total :			35728.9	129969	27917	0	57	0	18	3	1	0	0	0

**Census of India 2011- Village Directory
Amenities and Land use (As in 2009)**

Number of educational amenities available. (If not available within the village, the distance range code viz; a for < 5 Kms, b for 5-10 Kms and c for 10+ kms of nearest place where facility is available is given).

Number of Medical Amenities available. (If not available within the village, the distance range code viz; a for < 5 Kms, b for 5-10 Kms and c for 10+ kms of nearest place where facility is available is given).

16	17	18	19	20	21	22	23	24	25	26	27	28	29	30	31	2	1
Polytechnic (Pt)	Vocational Training School /ITI	Non-Formal Training Centre (NFTC)	Special School for Disabled (SSD)	Others (Specify)	Community Health Centre (CHC)	Primary Health Centre (PHC)	Primary Health Sub Centre (PHS)	Maternity and Child Welfare Centre (MCW)	T.B. Clinic (TBC)	Hospital-Allopathic (HA)	Hospital-Alternative Medicine (HO)	Dispensary (D)	Veterinary Hospital (VH)	Mobile Health Clinic (MHC)	Family Welfare Centre (FWC)	Name Village	Sr. No.
																Chinchoda	58
																Shelu	59
c	c	c	c		c	c	c	c	c	c	c	c	c	c	c	Hingni-Digar	60
c	c	c	c		c	b	c	c	c	c	c	c	c	c	c	Sulvade	61
c	c	c	c		c	c	a	c	c	c	c	c	c	c	c	Vyaval	62
c	c	c	c		c	b	1	c	c	1	c	c	c	c	c	Piplod Tarfe - Nizar	63
c	b	c	c		b	a	a	c	b	b	b	b	b	b	b	Devala	64
c	b	c	c		b	b	1	c	b	b	b	b	b	b	b	Sarvale	65
c	b	c	c		b	1	1	c	b	b	b	b	b	b	b	Harduli Digar	66
c	1	c	c		1	c	2	c	a	a	a	b	1	1	a	Nizar	67
c	b	c	c		b	1	1	c	b	b	b	b	b	b	b	Kvelde	68
c	b	c	c		b	a	1	c	b	b	b	b	b	b	b	Khodada	69
c	c	c	c		c	b	1	c	c	c	c	c	c	c	c	Borde	70
c	c	c	c		c	b	a	c	c	c	c	c	c	c	a	Bhil Bhavali	71
																Arkund	72
																Deo-Mogra-Gaibiumar	73
c	c	c	c		c	b	1	c	b	c	c	c	a	c	c	Shale	74
c	c	c	c		c	1	2	c	c	c	c	c	c	c	c	Raygadh	75
c	c	c	c		c	c	c	c	c	c	c	c	c	c	c	Gujarpur	76
c	c	c	c		c	b	a	c	c	c	c	b	b	c	c	Gamdi	77
c	c	c	c		c	a	1	c	c	c	c	c	c	c	c	Lakshmi Kheda	78
c	c	c	c		c	b	1	c	c	c	c	b	b	c	c	Bhil Jamboli	79
0	1	0	0	0	1	5	29	0	0	3	0	0	2	1	0		

**Census of India 2011- Village Directory
Amenities and Land use (As in 2009)**

Sr. No.	Name Village	Number of Non-Government Medical Amenities available.							Availability of drinking water - Yes / No							
		Charitable Non Govt. Hospital/Nursing Home.	Medical Practitioner With MBBS Degree	Medical Practitioner With Other Degree	Medical Practitioner With No Degree	Traditional Practitioner and Faith Healer	Medicine Shop	Others	Tap Water (Treated/Untreated)	Well Water (Covered / Uncovered well)	Hand Pump	Tube wells / Bore well	Spring	River / Canal	Tank / Pond / Lake	Others
1	2	32	33	34	35	36	37	38	39	40	41	42	43	44	45	46
58	Chinchoda															
59	Shelu															
60	Hingni-Digar	0	0	0	0	0	0	0	Yes	No	Yes	No	No	No	No	No
61	Sulvade	0	0	0	0	0	0	0	Yes	Yes	Yes	Yes	No	No	No	No
62	Vyaval	0	0	0	0	0	0	0	Yes	No	Yes	Yes	No	No	No	No
63	Piplod Tarfe - Nizar	0	0	0	0	0	0	0	Yes	Yes	Yes	Yes	No	No	No	No
64	Devala	0	0	0	0	0	0	0	Yes	Yes	Yes	No	No	No	No	No
65	Sarvale	0	0	2	0	0	0	0	Yes	No	Yes	Yes	No	No	No	No
66	Harduli Digar	0	0	1	0	0	0	0	Yes	No	Yes	Yes	No	No	No	No
67	Nizar	0	0	6	0	4	8	0	Yes	No	Yes	Yes	No	No	No	No
68	Kvelde	0	0	0	0	0	0	0	Yes	Yes	Yes	Yes	No	No	No	No
69	Khodada	0	0	1	0	0	0	0	Yes	No	Yes	Yes	No	No	No	No
70	Borde	0	0	0	0	0	0	0	Yes	Yes	Yes	Yes	No	No	No	No
71	Bhil Bhavali	0	0	0	0	0	0	0	Yes	Yes	Yes	Yes	No	No	No	No
72	Arkund															
73	Deo-Mogra-Gaibiumar															
74	Shale	0	0	5	0	0	0	0	Yes	Yes	Yes	Yes	No	No	No	No
75	Raygadh	0	0	3	0	0	0	0	Yes	Yes	Yes	Yes	No	No	No	No
76	Gujarpur	0	0	0	0	0	0	0	Yes	Yes	Yes	Yes	No	No	No	No
77	Gamdi	0	0	0	0	0	0	0	Yes	Yes	Yes	Yes	No	No	No	No
78	Lakshmi Kheda	0	0	1	0	0	0	0	Yes	No	Yes	Yes	No	No	No	No
79	Bhil Jamboli	0	0	0	0	0	0	0	Yes	Yes	Yes	No	No	No	No	No
Block Total :		0	2	24	0	10	8	0	50	19	47	45	0	2	0	0

Census of India 2011- Village Directory Amenities and Land use (As in 2009)

Availability of toilet & others Yes / No						Communication and transport facilities (If amenities available code -Yes is given except for Village Pin Code, If not available within the village, the distance range code viz; a for < 5 Kms, b for 5-10 Kms and c for 10+ kms of nearest place where facility is available is given)										Name Village	Sr. No.
47	48	49	50	51	52	53	54	55	56	57	58	59	60	2	1		
Community Toilet Including Bath.	Community Toilet Excluding Bath.	Rural Sanitary Mart or Sanitary Hardware Outlet Available Near The Village.	Community Bio- gas or Recycle of Waste for Productive Use.	Post Office (PO)	Sub Post Office (SPO)	Post & Telegraph Office (P&TO)	Village Pin Code	Telephones (Land Lines)	Public Call Office (PCO)	Mobile Phone Coverage	Internet Cafes/Common Service Centre (CSC)	Private Courier Facility	Bus Service (Public & Private)				
																Chinchoda	58
																Shelu	59
No	No	Yes	No	c	c		394380	Yes	Yes	Yes	Yes	c	Yes			Hingni-Digar	60
No	No	Yes	No	c	Yes		394380	Yes	Yes	Yes	c	c	Yes			Sulvade	61
No	No	Yes	No	c	Yes		394380	Yes	Yes	Yes	Yes	c	Yes			Vyaval	62
No	No	Yes	No	c	c		394380	Yes	Yes	Yes	Yes	c	Yes			Piplod Tarfe - Nizar	63
No	No	Yes	No	b	Yes		394380	Yes	Yes	Yes	Yes	c	Yes			Devala	64
No	No	Yes	No	b	Yes		394380	Yes	Yes	Yes	Yes	c	Yes			Sarvale	65
No	No	Yes	No	b	Yes		394380	Yes	Yes	Yes	Yes	b	Yes			Harduli Digar	66
No	No	Yes	No	c	Yes		394380	Yes	Yes	Yes	Yes	Yes	Yes			Nizar	67
No	No	Yes	No	b	Yes		394380	Yes	Yes	Yes	Yes	c	Yes			Kvelde	68
No	No	Yes	No	b	c		394380	a	a	Yes	Yes	b	Yes			Khodada	69
No	No	Yes	No	c	a		394380	c	a	Yes	Yes	c	Yes			Borde	70
No	No	Yes	No	a	a		394380	c	Yes	Yes	Yes	c	Yes			Bhil Bhavali	71
																Arkund	72
																Deo-Mogra-Gaibiumar	73
No	No	Yes	No	c	Yes		394380	Yes	Yes	Yes	Yes	c	Yes			Shale	74
No	No	Yes	No	c	Yes		394380	Yes	Yes	Yes	Yes	c	Yes			Raygadh	75
No	No	Yes	No	c	c		394380	Yes	Yes	Yes	a	c	Yes			Gujarpur	76
No	No	Yes	No	c	Yes		394380	Yes	Yes	Yes	Yes	c	Yes			Gamdi	77
No	No	Yes	No	c	Yes		394380	Yes	Yes	Yes	Yes	c	Yes			Lakshmi Kheda	78
No	No	Yes	No	c	c		394380	Yes	Yes	Yes	Yes	c	Yes			Bhil Jamboli	79
0	1	51	1	0	23	0	51	44	40	51	43	1	51				

Census of India 2011- Village Directory
Amenities and Land use (As in 2009)

Sr. No.	Name Village	Communication and transport facilities (If amenities available code -Yes is given except for Village Pin Code, If not available within the village, the distance range code viz; a for < 5 Kms, b for 5-10 Kms and c for 10+ kms of nearest place where facility is available is given)										Village connected to highways, village roads, banks & credit societies (If amenities available code -Yes is given, If not available within the village, the distance range code viz; a for < 5 Kms, b for 5-10 Kms and c for 10+ kms of nearest place where facility is available is given)				
		Railway Stations	Auto/Modified Autos	Taxis and Vans	Tractors	Cycle-Pulled Rickshaws (Manual & Machine Driven)	Carts Driven by Animals	Sea /River Ferry Service	Connected to National Highway (NH)	Connected to State Highway (SH)	Connected to Major District Road (MDR)	Connected to Others District Road	Pucca Roads	Kutchcha Roads	Water Bounded Macadam (WBM) Roads	
1	2	61	62	63	64	65	66	67	68	69	70	71	72	73	74	
58	Chinchoda															
59	Shelu															
60	Hingni-Digar	c	c	Yes	Yes		Yes	c	c	c	Yes	Yes	Yes	Yes	c	
61	Sulvade	c	c	Yes	Yes	Yes	Yes	c	c	Yes	Yes	Yes	Yes	Yes	c	
62	Vyaval	c	c	Yes	Yes	Yes	Yes	b	c	Yes	Yes	Yes	Yes	Yes	c	
63	Piplod Tarfe - Nizar	c	c	Yes	Yes	Yes	Yes	b	b	Yes	c	Yes	Yes	Yes	c	
64	Devala	c	c	c	Yes	Yes	Yes	b	c	Yes	b	Yes	Yes	Yes	b	
65	Sarvale	c	c	c	Yes	Yes	Yes	b	c	Yes	Yes	Yes	Yes	Yes	b	
66	Harduli Digar	c	c	Yes	Yes	Yes	Yes	a	b	Yes	Yes	Yes	Yes	Yes	b	
67	Nizar	c	Yes	Yes	Yes	Yes	Yes	c	c	Yes	a	Yes	Yes	Yes	Yes	
68	Kvelde	c	c	c	c	Yes	c	c	c	Yes	b	Yes	Yes	Yes	c	
69	Khodada	c	c	c	Yes	Yes	Yes	b	c	b	b	Yes	Yes	Yes	b	
70	Borde	c	c	c	Yes	Yes	Yes	b	b	Yes	c	Yes	Yes	Yes	c	
71	Bhil Bhavali	c	c	c	Yes	Yes	Yes	b	c	Yes	a	Yes	Yes	Yes	c	
72	Arkund															
73	Deo-Mogra-Gaibiumar															
74	Shale	c	a	Yes	Yes	Yes	Yes	c	c	Yes	c	Yes	Yes	Yes	c	
75	Raygadh	c	c	Yes	Yes	Yes	Yes	c	c	Yes	c	Yes	Yes	Yes	c	
76	Gujarpur	c	c	c	Yes	Yes	Yes	c	c	Yes	c	Yes	Yes	Yes	c	
77	Gamdi	c	c	c	Yes	Yes	Yes	c	c	c	Yes	Yes	Yes	Yes	c	
78	Lakshmi Kheda	c	c	c	Yes	Yes	Yes	b	b	Yes	Yes	Yes	Yes	Yes	c	
79	Bhil Jamboli	c	c	c	Yes	Yes	Yes	c	c	Yes	Yes	Yes	Yes	Yes	c	
Block Total :		0	3	12	42	44	46	0	0	22	23	48	51	51	1	

**Census of India 2011- Village Directory
Amenities and Land use (As in 2009)**

Village connected to highways, village roads, banks & credit societies (If amenities available code -Yes is given, If not available within the village , the distance range code viz; a for < 5 Kms, b for 5-10 Kms and c for 10+ kms of nearest place where facility is available is given)

Availability of miscellaneous facilities (If amenities available code -Yes is given, If not available within the village, the distance range code viz; a for < 5 Kms, b for 5-10 Kms and c for 10+ kms of nearest place where facility is available is given)

Navigable Waterway (River/Canal) (NW)	Footpaths (FP)	Commercial & Co-operative Banks	ATM	Agricultural Credit Societies	Self-Help Group (SHG)	Public Distribution System (PDS) Shop	Mandis / Regular Market	Weekly Haat	Agricultural Marketing Society	Integrated Child Development Scheme (Nutritional Centres)	Anganwadi Centre (Nutritional Centres)	Others (Nutritional Centres)	ASHA (Accredited Social Health Activist)	Name Village	Sr. No.
75	76	77	78	79	80	81	82	83	84	85	86	87	88	2	1
														Chinchoda	58
														Shelu	59
c	Yes	c	c	c	Yes	Yes	c	c	c	c	Yes	Yes	Yes	Hingni-Digar	60
c	Yes	c	c	c	Yes	Yes	c	c	c	c	Yes	Yes	Yes	Sulvade	61
b	Yes	c	c	Yes	Yes	Yes	c	c	c	c	Yes	Yes	Yes	Vyaval	62
b	Yes	c	c	Yes	Yes	Yes	c	c	Yes	c	Yes	Yes	Yes	Piplod Tarfe - Nizar	63
b	Yes	b	b	Yes	Yes	Yes	b	b	b	b	Yes	Yes	Yes	Devala	64
b	Yes	b	b	Yes	Yes	Yes	c	c	Yes	b	Yes	Yes	Yes	Sarvale	65
a	Yes	Yes	b	Yes	Yes	Yes	b	b	b	b	Yes	Yes	Yes	Harduli Digar	66
c	Yes	Yes	Yes	Yes	Yes	Yes	Yes	Yes	Yes	Yes	Yes	Yes	Yes	Nizar	67
c	Yes	Yes	b	Yes	Yes	Yes	Yes	Yes	Yes	b	Yes	Yes	Yes	Kvelde	68
b	Yes	b	b	b	Yes	Yes	a	a	a	b	Yes	Yes	Yes	Khodada	69
b	Yes	c	c	c	Yes	Yes	b	b	c	c	Yes	Yes	Yes	Borde	70
b	Yes	c	c	c	Yes	b	b	b	b	c	Yes	Yes	Yes	Bhil Bhavali	71
														Arkund	72
														Deo-Mogra-Gaibiumar	73
c	Yes	Yes	c	Yes	Yes	Yes	Yes	Yes	c	c	Yes	Yes	Yes	Shale	74
c	Yes	b	c	c	Yes	Yes	Yes	Yes	c	c	Yes	Yes	Yes	Raygadh	75
c	Yes	c	c	Yes	Yes	Yes	b	b	c	c	Yes	Yes	Yes	Gujarpur	76
c	Yes	c	c	c	Yes	Yes	b	b	c	c	Yes	Yes	Yes	Gandi	77
b	Yes	c	c	c	Yes	Yes	b	b	c	c	Yes	Yes	Yes	Lakshmi Kheda	78
c	Yes	c	c	c	Yes	Yes	b	b	c	c	Yes	Yes	Yes	Bhil Jamboli	79
0	51	5	1	16	51	32	5	5	6	1	48	51	45		

**Census of India 2011- Village Directory
Amenities and Land use (As in 2009)**

Availability of miscellaneous facilities (If amenities available code -
Yes is given, If not available within the village, the distance range
code viz; a for < 5 Kms, b for 5-10 Kms and c for 10+ kms of
nearest place where facility is available is given)

Availability of electricity (Yes/No)

Sr. No.	Name Village	Community Centre With/ Without TV	Sports Field	Sports Club / Recreation Centre	Cinema / Video Hall	Public Library	Public Reading Room	Newspaper Supply	Assembly Polling Station	Birth & Death Registration Office	Power Supply for Domestic Use (ED)	Power Supply for Agricultural Use (EAG)	Power Supply for Commercial Use (EC)	Power Supply for All Uses (EA)
1	2	89	90	91	92	93	94	95	96	97	98	99	100	101
58	Chinchoda													
59	Shelu													
60	Hingni-Digar	Yes	Yes	c	c	c	c	Yes	Yes	Yes	Yes	Yes	Yes	Yes
61	Sulvade	c	c	c	c	c	c	Yes	Yes	Yes	Yes	Yes	Yes	Yes
62	Vyaval	c	c	c	c	c	c	Yes	Yes	Yes	Yes	Yes	Yes	Yes
63	Piplod Tarfe - Nizar	c	c	c	c	c	c	Yes	Yes	Yes	Yes	Yes	Yes	Yes
64	Devala	Yes	b	b	b	b	b	Yes	Yes	Yes	Yes	Yes	Yes	Yes
65	Sarvale	c	c	b	b	b	b	Yes	Yes	Yes	Yes	Yes	Yes	Yes
66	Harduli Digar	Yes	Yes	b	b	b	b	Yes	Yes	Yes	Yes	Yes	Yes	Yes
67	Nizar	c	c	c	c	Yes	Yes	Yes	Yes	Yes	Yes	Yes	Yes	Yes
68	Kvelde	Yes	b	b	b	b	b	Yes	Yes	Yes	Yes	Yes	Yes	Yes
69	Khodada	Yes	Yes	b	b	b	b	Yes	Yes	Yes	Yes	Yes	Yes	Yes
70	Borde	Yes	Yes	c	c	c	c	Yes	Yes	Yes	Yes	Yes	Yes	Yes
71	Bhil Bhavali	Yes	c	c	c	c	c	Yes	Yes	Yes	Yes	Yes	Yes	Yes
72	Arkund													
73	Deo-Mogra- Gaibiumar													
74	Shale	Yes	c	c	c	c	Yes	Yes	Yes	Yes	Yes	Yes	Yes	Yes
75	Raygadh	Yes	c	c	c	c	c	Yes	Yes	Yes	Yes	Yes	Yes	Yes
76	Gujarpur	Yes	c	c	c	c	c	Yes	Yes	Yes	Yes	Yes	Yes	Yes
77	Gamdi	Yes	Yes	c	c	c	c	Yes	Yes	Yes	Yes	Yes	Yes	Yes
78	Lakshmi Kheda	Yes	c	c	c	c	c	Yes	Yes	Yes	Yes	Yes	Yes	Yes
79	Bhil Jamboli	Yes	Yes	c	c	c	c	Yes	Yes	Yes	Yes	Yes	Yes	Yes
Block Total :		35	7	0	0	1	2	51	48	47	51	51	51	51

**Census of India 2011- Village Directory
Amenities and Land use (As in 2009)**

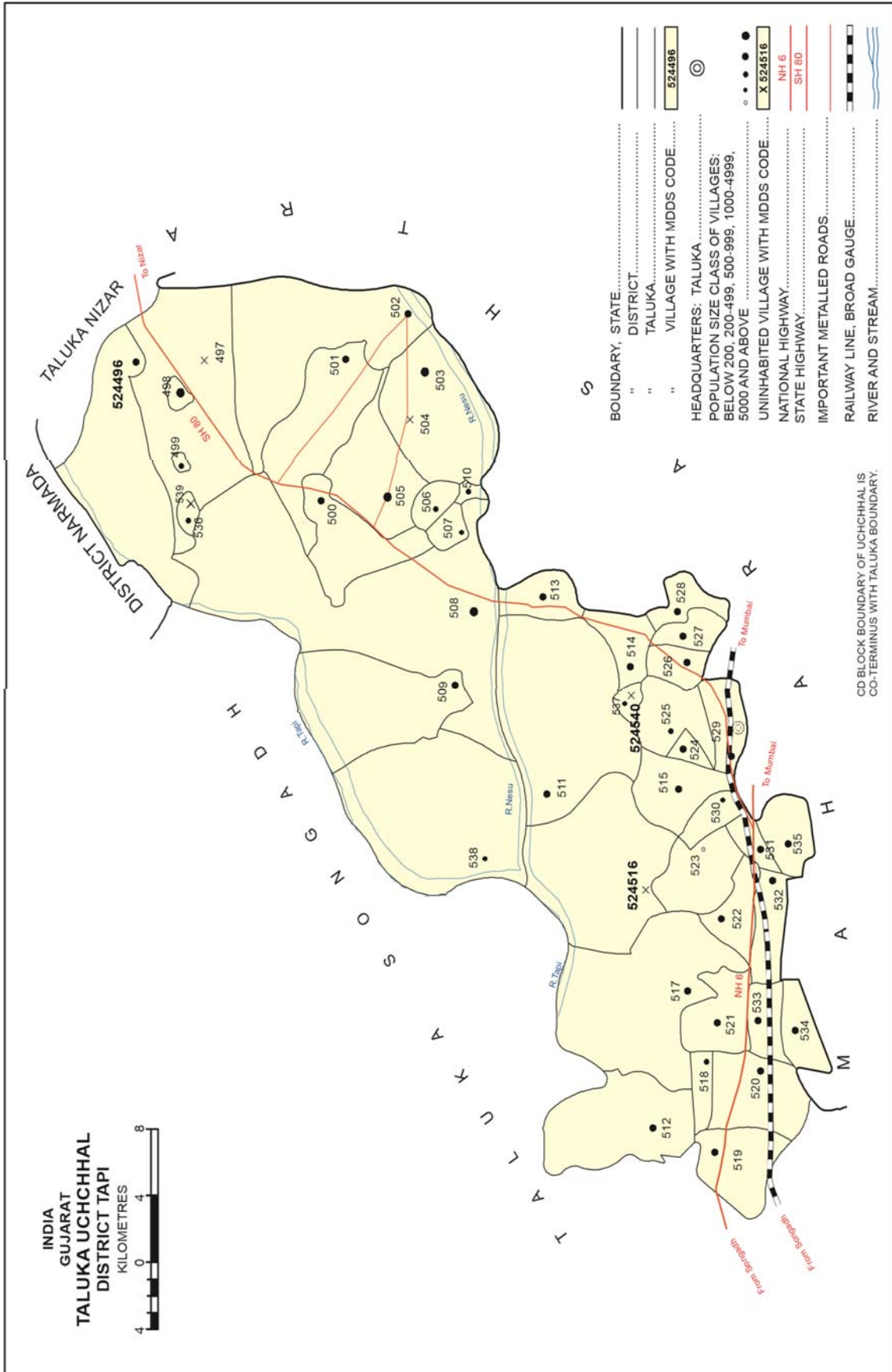
Land Use									
Nearest Town									
Area under different types of land use (in hectares rounded up to one decimal place)									
Name	Distance Range Code i.e. a for < 5 Kms, b for 5-10 Kms & c for 10+ kms.	Forests	Area Under Non-Agricultural Uses	Barren and Un-Cultivable Land	Permanent Pastures and Other Grazing Lands	Land Under Miscellaneous Tree Crops etc.	Culturable Waste Land	Name Village	Sr. No.
102	103	104	105	106	107	108	109	2	1
NANDARBAR	b	0	0	73.6	0	0	0	Chinchoda	58
NANDARBAR	c	0	0	93.4	0	0	0	Shelu	59
NANDARBAR	c	0	6.6	33.4	13.6	0	0	Hingni-Digar	60
NANDARBAR	c	0	2	34.9	2.9	0	0	Sulvade	61
NANDARBAR	c	0	9.2	55	70.1	80.9	0	Vyaval	62
NANDARBAR	c	0	5	70	15.1	1	0	Piplod Tarfe - Nizar	63
NANDARBAR	c	0	1	40.5	13.9	0	0	Devala	64
NANDARBAR	c	0	3.2	0	17.9	0	0	Sarvale	65
NANDARBAR	c	0	11	10	0	0	0	Harduli Digar	66
NANDARBAR	c	0	32	40.9	1	121	0	Nizar	67
NANDARBAR	c	0	12.7	117.4	48.6	0	7.3	Kvelde	68
NANDARBAR	c	0	7	0	7.2	0	4.3	Khodada	69
NANDARBAR	c	0	4	10.2	0	6.1	0	Borde	70
NANDARBAR	c	0	33	198.4	0	0	0	Bhil Bhavali	71
NANDARBAR	c	0	0	1245.2	0	0	0	Arkund	72
NANDARBAR	c	0	0	1224.6	0	0	0	Deo-Mogra-Gaibiumar	73
NANDARBAR	c	16.1	118.8	203.1	0	0	173.2	Shale	74
NANDARBAR	c	0	67.2	901.3	0	0	0	Raygadh	75
NANDARBAR	c	0	22.3	26	0	0	0	Gujarpur	76
NANDARBAR	c	0	2.6	0	24.3	0	0	Gamdi	77
NANDARBAR	c	0	10.3	60.6	0	0	13.8	Lakshmi Kheda	78
NANDARBAR	c	0	31.7	11.8	21.3	0	11.8	Bhil Jamboli	79
0	0	16.1	835.6	11487.4	577	209	938.6		

**Census of India 2011- Village Directory
Amenities and Land use (As in 2009)**

Sr. No.	Name Village	Land Use										Name of three most important commodities manufactured		
		Area under different types of land use (in hectares rounded up to one decimal place)						Area irrigated by source (in hectare).						
		Fallow Lands Other Than Current Fallows	Current Fallows	Net Area Sown	Total Irrigated Land Area	Total Un-irrigated Land Area	Canals (C)	Wells/Tube-Wells (W/TW)	Tanks/Lakes (T/L)	Water Falls (WF)	Others (O)			
110	111	112	113	114	115	116	117	118	119	120	121	122		
58	Chinchoda	0	0	366.9	346.9	20	0	206.9	0	0	140			
59	Shelu	0	0	125.1	105.1	20	0	63.1	0	0	42			
60	Hingni-Digar	0	0	166.2	106.1	60.1	0	106.1	0	0	0			
61	Sulvade	0	0	205.9	190	15.9	0	190	0	0	0			
62	Vyaval	0	0	546	285	261	0	285	0	0	0			
63	Piplod Tarfe - Nizar	0	0	443	370	73	0	370	0	0	0			
64	Devala	0	0	462.4	330.1	132.3	0	330.1	0	0	0			
65	Sarvale	0	0	419.8	334	85.8	0	334	0	0	0			
66	Harduli Digar	0	0	241.6	175	66.6	0	175	0	0	0			
67	Nizar	0	0	1172	467	705	0	467	0	0	0			
68	Kvelde	46.6	434.2	1730.1	930	800.1	0	930	0	0	0			
69	Khodada	0	0	527.7	165	362.7	0	165	0	0	0			
70	Borde	0	0	443.1	150.1	293	0	150.1	0	0	0			
71	Bhil Bhavali	0	0	178.5	8.5	170	0	8.5	0	0	0			
72	Arkund	0	0	0	0	0	0	0	0	0	0			
73	Deo-Mogra-Gaibiumar	0	0	0	0	0	0	0	0	0	0			
74	Shale	0	0	105.2	40.1	65.1	0	40.1	0	0	0			
75	Raygadh	0	26	868.3	200.3	668	0	200.3	0	0	0			
76	Gujarpur	0	0	190.4	40.2	150.2	0	40.2	0	0	0			
77	Gamdi	0	0	228.5	107.2	121.3	0	107.2	0	0	0			
78	Lakshmi Kheda	0	0	436	109	327	0	109	0	0	0			
79	Bhil Jamboli	0	0	725.8	310.2	415.6	0	310.2	0	0	0			
Block Total :		141.9	465.4	21058.5	10659.8	10398.6	15.5	10002.9	8	0				

TALUKA/C.D.BLOCK

UCHCHHAL



(C) Alphabetical List of Villages (Uchchhal Taluka)

Sr. No.	Name of Village	2011 Census Location Code Number	2001 Census Location Code Number	Sr. No.	Name of Village	2011 Census Location Code Number	2001 Census Location Code Number
1	2	3	4	1	2	3	4
1	Abhankuva	524517	01653100	25	Mohini	524505	01650500
2	Anandpur	524533	01654900	26	Mohpada	524499	01649200
3	Babarghat	524514	01652600	27	Pankhri	524519	01653300
4	Bhad Bhunja	524532	01654800	28	Parchuli	524518	01653200
5	Bhintbudrak	524524	01654000	29	Pati-Bandhara	524498	01649100
6	Bhintkhurd	524515	01652900	30	Sakarda	524531	01654700
7	Chandapur	524510	01651400	31	Sase	524523	01653800
8	Chhapti	524513	01652500	32	Selud	524521	01653500
9	Chikhli	524511	01651500	33	Sevti	524503	01650300
10	Dhaj	524530	01654600	34	Sundarpur	524527	01654300
11	Ful-Umran	524501	01650100	35	Tavli	524538	01651200
12	Gavan	524500	01650000	36	Thuti	524512	01652100
13	Haripur	524525	01654100	37	Uchchhal	524529	01654500
14	Jamki	524522	01653600	38	Ukai	524504	01650400
15	Jamli	524509	01651000		Resettlement Village No-1		
16	Jharanpada	524534	01655000	39	Ukai	524497	01649000
17	Kanchli	524537	01652800		Resettlement Village No-2		
18	Karod	524502	01650200	40	Vadgam	524536	01649400
19	Kataswan	524535	01655100	41	Vadpada(Nesu)	524508	01650800
20	Khabda	524528	01654400	42	Vadpatal	524516	01653000
21	Kumbhrad	524540		43	Vaghchhipa	524539	
22	Manekpur	524526	01654200	44	Vaghsepa Mota	524506	01650600
23	Mirkot	524520	01653400	45	Vaghsepa Nana	524507	01650700
24	Mogran	524496	01648900				

**Census of India 2011- Village Directory
Amenities and Land use (As in 2009)**

Number of educational amenities available. (If not available within the village, the distance range code viz; a for < 5 Kms, b for 5-10 Kms and c for 10+ kms of nearest place where facility is available is given).

Sr. No.	Name Village	Location Code No.	Total Area of The Village (In Hectares Rounded Up to One Decimal Place)	Total Population (2011 Census)	Number of Households (2011 Census)	Pre-Primary School (PP)	Primary School (P)	Middle School (M)	Secondary School (S)	Senior Secondary School (SS)	Degree College of Arts Science & Commerce (ASC)	Engineering College (EC)	Medical College (MC)	Management Institute (MI)
1	2	3	4	5	6	7	8	9	10	11	12	13	14	15
CD Block:Uchchhal (0222)														
1	Mogran	524496	2531.9	1800	386	c	1		c	c	c	c	c	c
2	Ukai Resettlement Village No-2	524497	0	0	0									
3	Pati-Bandhara	524498	3927.4	6680	1370	c	2		c	c	c	c	c	c
4	Mohpada	524499	65.7	745	163	c	1		c	c	c	c	c	c
5	Gavan	524500	3908.4	1544	378	c	1		1	c	c	c	c	c
6	Ful-Umran	524501	1889.1	2645	576	c	1		a	c	c	c	c	c
7	Karod	524502	2911.2	3540	802	c	2		1	c	c	c	c	c
8	Sevti	524503	1876	5181	1314	c	1		b	c	c	c	c	c
9	Ukai Resettlement Village No-1	524504	0	0	0									
10	Mohini	524505	2230.3	7842	1781	c	1		1	1	c	c	c	c
11	Vaghsepa Mota	524506	1621	637	157	b	b		c	c	c	c	c	c
12	Vaghsepa Nana	524507	45.5	362	110	c	b		a	c	c	c	c	c
13	Vadpada(Nesu)	524508	4863.8	6934	1646	c	2		c	c	c	c	c	c
14	Jamli	524509	2043.6	1752	397	c	2		c	c	c	c	c	c
15	Chandapur	524510	39.6	636	172	c	2		c	c	c	c	c	c
16	Chikhli	524511	3896.4	4625	1164	b	2		b	b	c	c	c	c
17	Thuti	524512	871.6	1721	363	b	1		1	b	b	c	c	c
18	Chhapti	524513	535.4	1048	314	c	1		b	b	c	c	c	c
19	Babarghat	524514	540.7	1809	412	b	1		1	b	c	c	c	c
20	Bhintkhurd	524515	1062.4	4419	1010	c	6		b	b	c	c	c	c
21	Vadpatal	524516	152.3	0	0									
22	Abhankuva	524517	2156.3	1799	455	b	1		a	b	b	c	c	c
23	Parchuli	524518	286	865	194	b	1		b	b	b	c	c	c
24	Pankhri	524519	358.2	1183	272	a	1		a	a	a	c	c	c
25	Mirkot	524520	615.7	1707	412	b	1		a	b	b	c	c	c
26	Selud	524521	598.4	1694	428	c	1		c	c	c	c	c	c
27	Jamki	524522	507.6	1174	285	c	1		c	c	c	c	c	c
28	Sase	524523	349.2	119	32	c	1		b	b	c	c	c	c

**Census of India 2011- Village Directory
Amenities and Land use (As in 2009)**

Number of educational amenities available. (If not available within the village, the distance range code viz; a for < 5 Kms, b for 5-10 Kms and c for 10+ kms of nearest place where facility is available is given).

Number of Medical Amenities available. (If not available within the village, the distance range code viz; a for < 5 Kms, b for 5-10 Kms and c for 10+ kms of nearest place where facility is available is given).

16	17	18	19	20	21	22	23	24	25	26	27	28	29	30	31	2	1
Polytechnic (Pt)	Vocational Training School /ITI	Non-Formal Training Centre (NFTC)	Special School for Disabled (SSD)	Others (Specify)	Community Health Centre (CHC)	Primary Health Centre (PHC)	Primary Health Sub Centre (PHS)	Maternity and Child Welfare Centre (MCW)	T.B. Clinic (TBC)	Hospital-Allopathic (HA)	Hospital-Alternative Medicine (HO)	Dispensary (D)	Veterinary Hospital (VH)	Mobile Health Clinic (MHC)	Family Welfare Centre (FWC)	Name Village	Sr. No.
c	c	c	c		c	a	b	a	a	a	a	c	c	l	c	Mogran	1
																Ukai Resettlement Village No-2	2
c	c	c	c		c	a	l	a	b	b	c	l	c	c	c	Pati-Bandhara	3
c	c	c	c		c	a	b	b	c	c	c	c	c	c	c	Mohpada	4
c	c	c	c		c	c	l	c	c	c	c	c	c	l	c	Gavan	5
c	c	c	c		c	a	l	a	c	c	a	a	a	a	c	Ful-Umran	6
c	c	c	c		c	l	l	c	c	c	c	l	c	c	c	Karod	7
c	c	c	c		c	b	b	b	c	c	b	b	b	l	c	Sevti	8
																Ukai Resettlement Village No-1	9
c	c	c	c		c	c	l	c	c	c	c	c	c	c	c	Mohini	10
c	c	c	c		c	c	c	c	c	c	c	c	c	c	c	Vaghsepa Mota	11
c	c	c	c		c	c	c	c	c	c	c	c	c	l	c	Vaghsepa Nana	12
c	c	c	c		c	c	l	c	c	c	c	c	c	l	c	Vadpada(Nesu)	13
c	c	c	c		c	c	l	c	c	c	c	c	c	c	c	Jamli	14
c	c	c	c		c	c	c	c	c	c	c	c	c	c	c	Chandapur	15
c	b	c	c		b	b	l	b	b	b	b	b	b	b	b	Chikhli	16
c	c	c	c		c	b	l	b	b	a	a	a	b	l	b	Thuti	17
c	b	c	c		b	b	l	b	b	b	b	b	b	l	b	Chhapti	18
c	b	c	c		b	c	l	b	b	b	b	l	b	b	b	Babarghat	19
c	b	c	c		b	b	l	b	b	b	b	b	b	b	b	Bhintkhurd	20
																Vadpatal	21
c	b	c	c		c	b	a	b	c	c	c	c	b	b	b	Abhankuva	22
c	b	c	c		c	b	c	b	b	b	b	b	b	b	b	Parchuli	23
c	a	c	c		c	a	c	a	a	a	a	a	a	l	a	Pankhri	24
c	b	c	c		c	a	l	b	b	c	b	b	b	b	b	Mirkot	25
c	c	c	c		c	c	l	c	c	c	c	c	c	c	c	Selud	26
c	c	c	c		b	b	l	b	b	b	b	b	b	b	b	Jamki	27
c	b	c	c		b	b	b	b	b	b	b	b	b	b	b	Sase	28

Census of India 2011- Village Directory
Amenities and Land use (As in 2009)

Sr. No.	Name Village	Number of Non-Government Medical Amenities available.							Availability of drinking water - Yes / No							
		Charitable Non Govt. Hospital/Nursing Home.	Medical Practitioner With MBBS Degree	Medical Practitioner With Other Degree	Medical Practitioner With No Degree	Traditional Practitioner and Faith Healer	Medicine Shop	Others	Tap Water (Treated/Untreated)	Well Water (Covered / Uncovered well)	Hand Pump	Tube wells / Bore well	Spring	River / Canal	Tank / Pond / Lake	Others
1	2	32	33	34	35	36	37	38	39	40	41	42	43	44	45	46
1	Mogran	0	0	0	0	0	0	0	Yes	No	Yes	Yes	No	No	No	No
2	Ukai Resettlement Village No-2															
3	Pati-Bandhara	0	0	0	0	0	0	0	Yes	Yes	Yes	Yes	No	No	No	No
4	Mohpada	0	0	0	0	0	0	0	Yes	No	Yes	No	No	No	No	No
5	Gavan	0	0	0	0	0	0	0	Yes	Yes	Yes	Yes	No	No	No	No
6	Ful-Umran	0	0	0	0	0	0	0	Yes	Yes	Yes	Yes	No	No	No	No
7	Karod	0	0	0	0	0	0	0	Yes	No	Yes	Yes	No	No	No	No
8	Sevti	0	0	0	0	0	0	0	Yes	No	Yes	Yes	No	No	No	No
9	Ukai Resettlement Village No-1															
10	Mohini	0	0	0	0	0	0	0	Yes	Yes	Yes	Yes	No	No	No	No
11	Vaghsepa Mota	0	0	0	0	0	0	0	Yes	Yes	Yes	No	No	No	No	No
12	Vaghsepa Nana	0	0	0	0	0	0	0	Yes	Yes	Yes	No	No	No	No	No
13	Vadpada(Nesu)	0	0	0	0	0	0	0	Yes	No	No	Yes	No	No	No	No
14	Jamli	0	0	0	0	0	0	0	No	No	Yes	No	No	No	No	No
15	Chandapur	0	0	0	0	0	0	0	Yes	No	Yes	No	No	No	No	No
16	Chikhli	0	0	0	0	0	0	0	No	No	Yes	No	No	No	No	No
17	Thuti	0	0	0	0	0	0	0	Yes	Yes	Yes	Yes	No	No	No	No
18	Chhapti	0	0	0	0	0	0	0	Yes	No	Yes	No	No	No	No	No
19	Babarghat	0	0	0	0	0	0	0	Yes	Yes	Yes	No	No	No	No	No
20	Bhintkhurd	0	0	0	0	0	0	0	Yes	Yes	No	No	No	No	No	No
21	Vadpatal															
22	Abhankuva	0	0	0	0	0	0	0	No	Yes	Yes	Yes	No	No	No	No
23	Parchuli	0	0	0	0	0	0	0	Yes	Yes	Yes	Yes	No	No	No	No
24	Pankhri	0	0	0	0	0	0	0	Yes	Yes	Yes	No	No	No	No	No
25	Mirkot	0	0	0	0	0	0	0	Yes	Yes	Yes	Yes	No	No	No	No
26	Selud	0	0	0	0	0	0	0	Yes	Yes	Yes	No	No	No	No	No
27	Jamki	0	0	0	0	0	0	0	Yes	Yes	Yes	No	No	No	No	No
28	Sase	0	0	0	0	0	0	0	Yes	No	Yes	No	No	No	No	No

Census of India 2011- Village Directory
Amenities and Land use (As in 2009)

Availability of toilet & others Yes / No				Communication and transport facilities (If amenities available code - Yes is given except for Village Pin Code, If not available within the village, the distance range code viz; a for < 5 Kms, b for 5-10 Kms and c for 10+ kms of nearest place where facility is available is given)												Name Village	Sr. No.
47	48	49	50	51	52	53	54	55	56	57	58	59	60				
Community Toilet Including Bath.	Community Toilet Excluding Bath.	Rural Sanitary Mart or Sanitary Hardware Outlet Available Near The Village.	Community Bio- gas or Recycle of Waste for Productive Use.	Post Office (PO)	Sub Post Office (SPO)	Post & Telegraph Office (P&TO)	Village Pin Code	Telephones (Land Lines)	Public Call Office (PCO)	Mobile Phone Coverage	Internet Cafes/Common Service Centre (CSC)	Private Courier Facility	Bus Service (Public & Private)				
No	No	No	No	a	c		394375	Yes	Yes	Yes	Yes	c	Yes	Mogran	1		
														Ukai Resettlement Village No-2	2		
No	No	No	No	b	c		394375	Yes	Yes	Yes	Yes	c	Yes	Pati-Bandhara	3		
No	No	No	No	a	Yes		394375	Yes	Yes	Yes	c	c	Yes	Mohpada	4		
No	No	No	No	c	c		394375	Yes	Yes	Yes	Yes	a	Yes	Gavan	5		
No	No	No	No	a	Yes		394375	Yes	Yes	Yes	Yes	c	Yes	Ful-Umran	6		
No	No	No	No	c	Yes		394375	Yes	Yes	Yes	Yes	c	Yes	Karod	7		
No	No	No	No	b	c		394375	Yes	Yes	Yes	Yes	c	Yes	Sevti	8		
														Ukai Resettlement Village No-1	9		
No	No	No	No	c	c		394375	Yes	Yes	Yes	Yes	c	Yes	Mohini	10		
No	No	No	No	a	a		394375	Yes	Yes	Yes	Yes	c	Yes	Vaghsepa Mota	11		
No	No	No	No	a	c		394375	Yes	Yes	Yes	c	c	Yes	Vaghsepa Nana	12		
No	No	No	No	c	c		394375	Yes	Yes	Yes	Yes	c	Yes	Vadpada(Nesu)	13		
No	No	No	No	b	b		394375	Yes	Yes	Yes	Yes	c	Yes	Jamli	14		
No	No	No	No	a	Yes		394375	Yes	Yes	Yes	Yes	c	Yes	Chandapur	15		
No	No	No	No	c	Yes		394375	Yes	Yes	Yes	Yes	b	Yes	Chikhli	16		
No	No	No	No	b	Yes		394375	Yes	Yes	Yes	Yes	b	Yes	Thuti	17		
No	No	No	No	b	Yes		394375	Yes	Yes	Yes	Yes	b	Yes	Chhapti	18		
No	No	No	No	b	Yes		394375	Yes	Yes	Yes	b	b	Yes	Babarghat	19		
No	No	No	No	b	c		394375	Yes	Yes	Yes	Yes	b	Yes	Bhintkhurd	20		
														Vadpatal	21		
No	No	No	No	c	c		394375	Yes	Yes	Yes	Yes	c	Yes	Abhankuva	22		
No	No	No	No	b	c		394375	Yes	Yes	Yes	Yes	b	Yes	Parchuli	23		
No	No	No	No	a	Yes		394375	Yes	Yes	Yes	Yes	a	Yes	Pankhri	24		
No	No	No	No	b	Yes		394375	Yes	Yes	Yes	Yes	b	Yes	Mirkot	25		
No	No	No	No	a	c		394375	Yes	Yes	Yes	Yes	c	Yes	Selud	26		
No	No	No	No	c	c		394375	Yes	Yes	Yes	Yes	c	Yes	Jamki	27		
No	No	No	No	a	b		394375	Yes	Yes	Yes	b	b	Yes	Sase	28		

**Census of India 2011- Village Directory
Amenities and Land use (As in 2009)**

Communication and transport facilities (If amenities available code -Yes is given except for Village Pin Code, If not available within the village, the distance range code viz; a for < 5 Kms, b for 5-10 Kms and c for 10+ kms of nearest place where facility is available is given)

Village connected to highways, village roads, banks & credit societies (If amenities available code -Yes is given, If not available within the village, the distance range code viz; a for < 5 Kms, b for 5-10 Kms and c for 10+ kms of nearest place where facility is available is given)

Sr. No.	Name Village	Railway Stations	Auto/Modified Autos	Taxis and Vans	Tractors	Cycle-Pulled Rickshaws (Manual & Machine Driven)	Carts Driven by Animals	Sea /River Ferry Service	Connected to National Highway (NH)	Connected to State Highway (SH)	Connected to Major District Road (MDR)	Connected to Others District Road	Pucca Roads	Kutchcha Roads	Water Bounded Macadam (WBM) Roads
1	2	61	62	63	64	65	66	67	68	69	70	71	72	73	74
1	Mogran	c	c	Yes	a		Yes	c	c	a	Yes	Yes	Yes	Yes	Yes
2	Ukai Resettlement Village No-2														
3	Pati-Bandhara	c	c	Yes	Yes		Yes	c	c	Yes	Yes	Yes	Yes	Yes	Yes
4	Mohpada	c	c	Yes	Yes		Yes	c	c	c	Yes	Yes	Yes	Yes	Yes
5	Gavan	c	Yes	c	Yes		Yes	c	c	Yes	Yes	Yes	Yes	Yes	Yes
6	Ful-Umran	c	c	Yes	Yes		Yes	c	c	Yes	Yes	Yes	Yes	Yes	a
7	Karod	c	c	Yes	Yes		Yes	c	c	Yes	Yes	Yes	Yes	Yes	Yes
8	Sevti	c	c	b	Yes		Yes	c	c	c	Yes	Yes	Yes	Yes	c
9	Ukai Resettlement Village No-1														
10	Mohini	c	Yes	Yes	Yes		Yes	c	c	Yes	Yes	Yes	Yes	Yes	Yes
11	Vaghsepa Mota	c	b	b	b		b	b	c	b	Yes	Yes	Yes	Yes	Yes
12	Vaghsepa Nana	c	Yes	Yes	Yes		Yes	c	c	a	Yes	Yes	Yes	Yes	c
13	Vadpada(Nesu)	c	c	c	Yes		Yes	c	b	Yes	b	Yes	Yes	Yes	Yes
14	Jamli	c	b	b	Yes		Yes	c	b	b	b	Yes	Yes	Yes	Yes
15	Chandapur	c	c	c	Yes		Yes	c	c	c	Yes	Yes	Yes	Yes	b
16	Chikhli	b	b	b	b		Yes	b	b	Yes	Yes	Yes	Yes	b	b
17	Thuti	b	Yes	Yes	Yes		Yes	c	c	c	Yes	Yes	Yes	Yes	Yes
18	Chhapti	b	b	b	b		Yes	c	b	Yes	Yes	b	Yes	a	Yes
19	Babarghat	b	Yes	b	Yes		Yes	b	b	Yes	Yes	Yes	Yes	Yes	Yes
20	Bhintkhurd	b	b	b	Yes		Yes	c	b	Yes	Yes	Yes	Yes	Yes	Yes
21	Vadpatal														
22	Abhankuva	c	Yes	Yes	Yes		Yes	c	c	c	Yes	Yes	Yes	Yes	Yes
23	Parchuli	b	Yes	Yes	Yes		Yes	b	c	c	Yes	Yes	Yes	Yes	Yes
24	Pankhri	a	Yes	Yes	Yes		Yes	c	Yes	c	Yes	Yes	Yes	Yes	Yes
25	Mirkot	a	Yes	Yes	Yes		Yes	c	Yes	c	Yes	Yes	Yes	Yes	Yes
26	Selud	a	a	a	a		Yes	c	Yes	a	a	Yes	Yes	Yes	Yes
27	Jamki	c	Yes	c	c		Yes	c	Yes	c	Yes	Yes	Yes	Yes	Yes
28	Sase	b	Yes	b	Yes		Yes	c	c	c	b	Yes	Yes	Yes	Yes

**Census of India 2011- Village Directory
Amenities and Land use (As in 2009)**

Village connected to highways, village roads, banks & credit societies (If amenities available code -Yes is given, If not available within the village , the distance range code viz; a for < 5 Kms, b for 5-10 Kms and c for 10+ kms of nearest place where facility is available is given)

Availability of miscellaneous facilities (If amenities available code -Yes is given, If not available within the village, the distance range code viz; a for < 5 Kms, b for 5-10 Kms and c for 10+ kms of nearest place where facility is available is given)

75	76	77	78	79	80	81	82	83	84	85	86	87	88	2	1
Navigable Waterway (River/Canal) (NW)	Footpaths (FP)	Commercial & Co-operative Banks	ATM	Agricultural Credit Societies	Self-Help Group (SHG)	Public Distribution System (PDS) Shop	Mandis / Regular Market	Weekly Haat	Agricultural Marketing Society	Integrated Child Development Scheme (Nutritional Centres)	Anganwadi Centre (Nutritional Centres)	Others (Nutritional Centres)	ASHA (Accredited Social Health Activist)	Name Village	Sr. No.
c	Yes	c	c	c	Yes	Yes	b	b	c	c	Yes	Yes	c	Mogran	1
														Ukai Resettlement Village No-2	2
c	Yes	c	c	c	Yes	Yes	b	b	c	c	Yes	Yes	Yes	Pati-Bandhara	3
c	Yes	c	c	c	Yes	Yes	b	b	c	c	Yes	Yes	Yes	Mohpada	4
c	Yes	c	c	c	Yes	Yes	c	c	b	c	Yes	Yes	c	Gavan	5
c	Yes	c	c	c	Yes	a	a	a	a	c	Yes	Yes	Yes	Ful-Umran	6
c	Yes	c	c	c	Yes	Yes	Yes	Yes	Yes	c	Yes	Yes	Yes	Karod	7
c	Yes	c	c	c	Yes	Yes	b	b	b	c	Yes	Yes	c	Sevti	8
														Ukai Resettlement Village No-1	9
c	Yes	c	c	c	Yes	Yes	c	c	c	c	Yes	Yes	Yes	Mohini	10
b	Yes	b	b	b	Yes	Yes	b	b	c	c	Yes	Yes	b	Vaghsepa Mota	11
c	Yes	c	c	c	Yes	c	c	c	c	c	Yes	Yes	c	Vaghsepa Nana	12
c	Yes	c	c	c	Yes	Yes	c	c	c	c	Yes	Yes	c	Vadpada(Nesu)	13
c	Yes	c	c	c	Yes	Yes	b	b	c	c	Yes	Yes	Yes	Jamli	14
c	Yes	c	c	c	Yes	a	c	c	c	c	Yes	Yes	Yes	Chandapur	15
c	Yes	b	b	b	Yes	Yes	b	b	b	b	Yes	Yes	b	Chikhli	16
c	Yes	a	b	b	Yes	Yes	b	b	a	c	Yes	Yes	Yes	Thuti	17
c	Yes	b	b	b	Yes	Yes	b	b	b	b	Yes	Yes	Yes	Chhapti	18
b	Yes	b	b	b	Yes	Yes	b	b	b	b	Yes	Yes	b	Babarghat	19
b	Yes	b	b	b	Yes	Yes	b	b	b	b	Yes	Yes	b	Bhintkhurd	20
														Vadpatal	21
b	Yes	b	b	b	Yes	Yes	b	b	Yes	c	Yes	Yes	b	Abhankuva	22
c	Yes	b	b	b	Yes	Yes	b	b	b	c	Yes	Yes	Yes	Parchuli	23
a	Yes	a	a	a	Yes	Yes	a	a	a	c	Yes	Yes	Yes	Pankhri	24
c	Yes	b	b	b	Yes	Yes	b	b	b	c	Yes	Yes	Yes	Mirkot	25
c	Yes	a	a	a	Yes	Yes	Yes	a	a	c	Yes	Yes	Yes	Selud	26
c	Yes	c	c	c	Yes	Yes	c	c	b	c	Yes	Yes	Yes	Jamki	27
b	Yes	b	b	b	Yes	b	b	b	b	b	Yes	Yes	b	Sase	28

**Census of India 2011- Village Directory
Amenities and Land use (As in 2009)**

Availability of miscellaneous facilities (If amenities available code -Yes is given, If not available within the village, the distance range code viz; a for < 5 Kms, b for 5-10 Kms and c for 10+ kms of nearest place where facility is available is given)

Availability of electricity (Yes/No)

Sr. No.	Name Village	Community Centre With/ Without TV	Sports Field	Sports Club / Recreation Centre	Cinema / Video Hall	Public Library	Public Reading Room	Newspaper Supply	Assembly Polling Station	Birth & Death Registration Office	Power Supply for Domestic Use (ED)	Power Supply for Agricultural Use (EAG)	Power Supply for Commercial Use (EC)	Power Supply for All Uses (EA)
1	2	89	90	91	92	93	94	95	96	97	98	99	100	101
1	Mogran	c	c	c	c	Yes	c	Yes	Yes	a	Yes	Yes	Yes	Yes
2	Ukai Resettlement Village No-2													
3	Pati-Bandhara	Yes	c	c	c	c	c	Yes	Yes	Yes	Yes	Yes	Yes	Yes
4	Mohpada	Yes	c	c	c	c	Yes	Yes	Yes	Yes	Yes	Yes	Yes	Yes
5	Gavan	Yes	c	c	c	c	Yes	Yes	Yes	Yes	Yes	Yes	Yes	Yes
6	Ful-Umran	Yes	c	c	c	Yes	c	Yes	Yes	Yes	Yes	Yes	Yes	Yes
7	Karod	Yes	c	c	c	Yes	c	Yes	Yes	Yes	Yes	Yes	Yes	Yes
8	Sevti	Yes	c	c	c	c	c	Yes	Yes	Yes	Yes	Yes	Yes	Yes
9	Ukai Resettlement Village No-1													
10	Mohini	c	c	c	c	c	c	Yes	Yes	Yes	Yes	Yes	Yes	Yes
11	Vaghsepa Mota	b	b	b	b	b	b	Yes	Yes	Yes	Yes	Yes	Yes	Yes
12	Vaghsepa Nana	c	c	c	c	c	c	Yes	Yes	Yes	Yes	Yes	Yes	Yes
13	Vadpada(Nesu)	Yes	c	c	c	c	c	Yes	Yes	Yes	Yes	Yes	Yes	Yes
14	Jamli	b	b	b	b	b	b	Yes	Yes	Yes	Yes	Yes	Yes	Yes
15	Chandapur	c	Yes	c	c	c	c	Yes	Yes	Yes	Yes	Yes	Yes	Yes
16	Chikhli	b	b	b	b	b	b	Yes	Yes	Yes	Yes	Yes	Yes	Yes
17	Thuti	Yes	a	a	b	Yes	b	Yes	Yes	Yes	Yes	Yes	Yes	Yes
18	Chhapti	b	b	b	b	b	b	Yes	Yes	Yes	Yes	Yes	Yes	Yes
19	Babarghat	b	b	b	b	Yes	b	Yes	Yes	Yes	Yes	Yes	Yes	Yes
20	Bhintkhurd	b	b	b	b	Yes	b	Yes	Yes	Yes	Yes	Yes	Yes	Yes
21	Vadpatal													
22	Abhankuva	Yes	b	b	b	b	b	Yes	Yes	Yes	Yes	Yes	Yes	Yes
23	Parchuli	Yes	Yes	c	b	b	b	Yes	Yes	Yes	Yes	Yes	Yes	Yes
24	Pankhri	Yes	a	a	a	a	a	Yes	Yes	Yes	Yes	Yes	Yes	Yes
25	Mirkot	b	b	b	b	Yes	b	Yes	Yes	Yes	Yes	Yes	Yes	Yes
26	Selud	c	c	c	c	Yes	c	Yes	Yes	Yes	Yes	Yes	Yes	Yes
27	Jamki	c	c	b	b	Yes	Yes	Yes	Yes	Yes	Yes	Yes	Yes	Yes
28	Sase	Yes	b	b	b	b	b	Yes	Yes	Yes	Yes	Yes	Yes	Yes

**Census of India 2011- Village Directory
Amenities and Land use (As in 2009)**

Land Use									
Nearest Town									
Area under different types of land use (in hectares rounded up to one decimal place)									
Name	Distance Range Code i.e. a for < 5 Kms, b for 5-10 Kms & c for 10+ kms.	Forests	Area Under Non-Agricultural Uses	Barren and Un-Cultivable Land	Permanent Pastures and Other Grazing Lands	Land Under Miscellaneous Tree Crops etc.	Culturable Waste Land	Name Village	Sr. No.
102	103	104	105	106	107	108	109	2	1
NAVAPUR	c	2372.3	10	102.2	0	0	2.6	Mogran	1
UCHCHHAL	c	0	0	0	0	0	0	Ukai Resettlement Village No-2	2
NAVAPUR	c	3832.4	0	84.5	0	0	3	Pati-Bandhara	3
UCHCHHAL	c	0	48.1	0	17.6	0	0	Mohpada	4
NAVAPUR	c	3063.1	0	201.5	238.3	11.3	81	Gavan	5
NAVAPUR	c	900	3.3	563	100.2	0	0.4	Ful-Umran	6
NAVAPUR	c	1598.2	9.3	70.2	5.2	0	32.6	Karod	7
NAVAPUR	c	1366.1	0	118	9.5	0	150	Sevti	8
NAVAPUR	c	0	0	0	0	0	0	Ukai Resettlement Village No-1	9
NAVAPUR	c	844	62.9	101.2	8	0	50.1	Mohini	10
NAVAPUR	b	700	3	0.3	421	0	225	Vaghsepa Mota	11
NAVAPUR	c	10	0	0	0	0	0	Vaghsepa Nana	12
NAVAPUR	c	3734.9	37	12.1	0	0	21	Vadpada(Nesu)	13
NAVAPUR	c	44.4	14.3	85.6	11	0	1753.2	Jamli	14
SONGADH	c	0	1.7	0	0	5.9	2.3	Chandapur	15
NAVAPUR	b	3473	41	90.4	0	0	0	Chikhli	16
SONGADH	b	122.8	219.1	5.5	10	0	43	Thuti	17
NAVAPUR	c	0	3	186	40	0	0	Chhapti	18
NAVAPUR	b	0	0	9.6	15.4	0	0	Babarghat	19
SONGADH	c	0	0	508	18.4	0	17	Bhintkhurd	20
SONGADH	c	25.2	34.4	0	0	0	27.3	Vadpatal	21
SONGADH	b	243.1	7.4	1830.4	15	4.4	14	Abhankuva	22
SONGADH	b	87	0	31.3	32.3	25.2	40	Parchuli	23
SONGADH	a	71	0	103.5	4	0	30	Pankhri	24
SONGADH	b	105.5	0	20.4	10.4	18.4	40	Mirkot	25
SONGADH	c	10	80	105	105	0	188.4	Selud	26
NAVAPUR	c	0	0	0	11	0	207.5	Jamki	27
SONGADH	c	0	0	343.4	0	0	0	Sase	28

Census of India 2011- Village Directory Amenities and Land use (As in 2009)

Land Use												Name of three most important commodities manufactured				
Area under different types of land use (in hectares rounded up to one decimal place)											Area irrigated by source (in hectare).					
Sr. No.	Name Village	Fallow Lands Other Than Current Fallows	Current Fallows	Net Area Sown	Total Irrigated Land Area	Total Un-irrigated Land Area	Canals (C)	Wells/Tube-Wells (W/TW)	Tanks/Lakes (T/L)	Water Falls (WF)	Others (O)				First	Second
1	Mogran	41.8	2.9	0	0	0	0	0	0	0	0					
2	Ukai Resettlement Village No-2	0	0	0	0	0	0	0	0	0	0					
3	Pati-Bandhara	0	3.3	4.2	4.2	0	0	4.2	0	0	0					
4	Mohpada	0	0	0	0	0	0	0	0	0	0					
5	Gavan	7.8	20.1	285.2	0	285.2	0	0	0	0	0					
6	Ful-Umran	0	302	20.1	5	15.1	0	2	0	3	0					
7	Karod	46.9	14.9	1133.9	60.9	1073	0	30	0	30.9	0					
8	Sevti	6.9	150	75.4	12	63.4	0	2	0	4	6					
9	Ukai Resettlement Village No-1	0	0	0	0	0	0	0	0	0	0					
10	Mohini	63.9	50.4	1049.7	49	1000.7	0	49	0	0	0					
11	Vaghsepa Mota	0	230.2	41.5	5	36.5	0	5	0	0	0					
12	Vaghsepa Nana	0	10	25.5	0	25.5	0	0	0	0	0					
13	Vadpada(Nesu)	0	300.9	757.9	110	647.9	56	54	0	0	0					
14	Jamli	0	8.1	127	15	112	0	15	0	0	0					
15	Chandapur	0	0	29.8	15	14.8	0	15	0	0	0					
16	Chikhli	0	0	292	0	292	0	0	0	0	0					
17	Thuti	145.1	102.9	223.2	50.4	172.8	0	30.4	20	0	0					
18	Chhapti	0	0	306.4	6.4	300	0	6.4	0	0	0					
19	Babarghat	38.3	60.4	417.2	115.1	302	0	115.1	0	0	0					
20	Bhintkhurd	0	0	519.1	237	282.1	0	158	0	0	79					
21	Vadpatal	0	0	65.4	0	65.4	0	0	0	0	0					
22	Abhankuva	12	0	30	10	20	0	10	0	0	0					
23	Parchuli	15.1	10	45	30	15	0	30	0	0	0					
24	Pankhri	4	129.6	16.2	12.2	4	0	12.2	0	0	0					
25	Mirkot	225	115.1	80.9	80.9	0	0	40.9	40	0	0					
26	Selud	0	10	100	100	0	0	100	0	0	0					
27	Jamki	81.6	0	207.5	75.8	131.7	0	6.8	0	0	69					
28	Sase	0	0	5.8	0	5.8	0	0	0	0	0					

**Census of India 2011- Village Directory
Amenities and Land use (As in 2009)**

Number of educational amenities available. (If not available within the village, the distance range code viz; a for < 5 Kms, b for 5-10 Kms and c for 10+ kms of nearest place where facility is available is given).

Sr. No.	Name Village	Location Code No.	Total Area of The Village (In Hectares Rounded Up to One Decimal Place)	Total Population (2011 Census)	Number of Households (2011 Census)	Pre-Primary School (PP)	Primary School (P)	Middle School (M)	Secondary School (S)	Senior Secondary School (SS)	Degree College of Arts Science & Commerce (ASC)	Engineering College (EC)	Medical College (MC)	Management Institute (MI)
1	2	3	4	5	6	7	8	9	10	11	12	13	14	15
CD Block:Uchchhal (0222)														
29	Bhintbudrak	524524	426	2478	613	b	1	a	a	c	c	c	c	c
30	Haripur	524525	609.7	949	221	b	2	b	b	c	c	c	c	c
31	Manekpur	524526	444.6	1425	328	a	1	a	a	c	c	c	c	c
32	Sundarpur	524527	543.8	2212	529	b	2	a	a	c	c	c	c	c
33	Khabda	524528	306.1	1779	391	b	3	b	b	c	c	c	c	c
34	Uchchhal	524529	547.8	4180	1001	a	3	1	2	c	c	c	c	c
35	Dhaj	524530	169.6	349	84	c	1	b	b	c	c	c	c	c
36	Sakarda	524531	265.3	1103	264	c	1	b	b	c	c	c	c	c
37	Bhad Bhunja	524532	734.2	4164	937	c	4	1	b	c	c	c	c	c
38	Anandpur	524533	539.2	2163	533	c	2	c	c	c	c	c	c	c
39	Jharanpada	524534	504.5	1142	268	c	1	c	c	c	c	c	c	c
40	Kataswan	524535	631.6	2697	570	c	1	b	b	c	c	c	c	c
41	Vadgam	524536	121	601	132	c	1	c	c	c	c	c	c	c
42	Kanchli	524537	183.1	260	64	b	a	b	b	c	c	c	c	c
43	Tavli	524538	24.5	453	91	c	1	c	c	c	c	c	c	c
44	Vaghchhipa	524539	84.4	0	0									
45	Kumbhrad	524540	79	0	0									
Block Total :			46098.1	88416	20619	0	58	0	7	3	0	0	0	0

**Census of India 2011- Village Directory
Amenities and Land use (As in 2009)**

Number of educational amenities available. (If not available within the village, the distance range code viz; a for < 5 Kms, b for 5-10 Kms and c for 10+ kms of nearest place where facility is available is given).

Number of Medical Amenities available. (If not available within the village, the distance range code viz; a for < 5 Kms, b for 5-10 Kms and c for 10+ kms of nearest place where facility is available is given).

16	17	18	19	20	21	22	23	24	25	26	27	28	29	30	31	2	1
Polytechnic (Pt)	Vocational Training School /ITI	Non-Formal Training Centre (NFTC)	Special School for Disabled (SSD)	Others (Specify)	Community Health Centre (CHC)	Primary Health Centre (PHC)	Primary Health Sub Centre (PHS)	Maternity and Child Welfare Centre (MCW)	T.B. Clinic (TBC)	Hospital-Allopathic (HA)	Hospital-Alternative Medicine (HO)	Dispensary (D)	Veterinary Hospital (VH)	Mobile Health Clinic (MHC)	Family Welfare Centre (FWC)	Name Village	Sr. No.
c	a	c	c		a	a	1	c	a	a	a	a	a	a	a	Bhintbudrak	29
c	b	c	c		b	b	1	b	b	b	b	b	b	b	b	Haripur	30
c	a	c	c		a	a	a	a	a	a	a	a	a	a	a	Manekpur	31
c	a	c	c		a	a	1	a	a	a	a	a	a	1	a	Sundarpur	32
c	b	c	c		b	a	1	a	b	b	a	a	b	1	b	Khabda	33
c	1	c	c		1	a	1	c	1	c	1	c	1	c	c	Uchchhal	34
c	b	c	c		b	b	b	b	b	b	b	b	b	b	b	Dhaj	35
c	b	c	c		b	b	1	b	b	b	b	b	b	b	b	Sakarda	36
c	b	c	c		b	1	1	b	b	b	c	1	b	b	b	Bhad Bhunja	37
c	b	c	c		b	b	1	b	a	a	a	b	b	b	b	Anandpur	38
c	c	c	c		c	a	c	c	a	c	c	c	a	c	c	Jharanpada	39
c	b	c	c		b	b	1	b	b	b	b	b	b	1	b	Kataswan	40
c	c	c	c		c	b	b	b	b	b	b	c	c	1	c	Vadgam	41
c	b	c	c		b	b	b	b	b	b	b	b	b	1	b	Kanchli	42
c	c	c	c		c	c	c	c	c	c	c	c	c	c	c	Tavli	43
																Vaghchhipa	44
																Kumbhrad	45
0	1	0	0	0	1	2	24	0	1	0	1	4	1	13	0		

**Census of India 2011- Village Directory
Amenities and Land use (As in 2009)**

Sr. No.	Name Village	Number of Non-Government Medical Amenities available.							Availability of drinking water - Yes / No								
		Charitable Non Govt. Hospital/Nursing Home.	Medical Practitioner With MBBS Degree	Medical Practitioner With Other Degree	Medical Practitioner With No Degree	Traditional Practitioner and Faith Healer	Medicine Shop	Others	Tap Water (Treated/Untreated)	Well Water (Covered / Uncovered well)	Hand Pump	Tube wells / Bore well	Spring	River / Canal	Tank / Pond / Lake	Others	
1	2	32	33	34	35	36	37	38	39	40	41	42	43	44	45	46	
29	Bhintbudrak	0	0	0	0	0	0	0	Yes	No	Yes	No	No	No	No	No	
30	Haripur	0	0	0	0	0	0	0	Yes	Yes	Yes	No	No	No	No	No	
31	Manekpur	0	0	0	0	0	0	0	Yes	No	Yes	Yes	No	No	No	No	
32	Sundarpur	0	0	0	0	0	0	0	Yes	No	Yes	Yes	No	No	No	No	
33	Khabda	0	0	0	0	0	0	0	Yes	Yes	No	No	No	No	No	No	
34	Uchchhal	0	0	0	0	0	1	0	Yes	No	Yes	Yes	No	No	No	No	
35	Dhaj	0	0	0	0	0	0	0	Yes	Yes	Yes	Yes	No	No	No	No	
36	Sakarda	0	0	0	0	0	0	0	Yes	No	Yes	Yes	No	No	No	No	
37	Bhad Bhunja	0	0	0	0	0	1	0	Yes	Yes	Yes	Yes	No	No	No	No	
38	Anandpur	0	0	0	0	0	0	0	Yes	Yes	Yes	No	No	No	No	No	
39	Jharanpada	0	0	0	0	0	0	0	Yes	Yes	Yes	Yes	No	No	No	No	
40	Kataswan	0	0	0	0	0	0	0	Yes	No	Yes	No	No	No	No	No	
41	Vadgam	0	0	0	0	0	0	0	Yes	Yes	Yes	No	No	No	No	No	
42	Kanchli	0	0	0	0	0	0	0	Yes	Yes	Yes	No	No	No	No	No	
43	Tavli	0	0	0	0	0	0	0	Yes	No	Yes	No	No	No	No	No	
44	Vaghchhipa																
45	Kumbhrad																
Block Total :		0	0	0	0	0	2	0	37	23	37	19	0	0	0	0	

Census of India 2011- Village Directory Amenities and Land use (As in 2009)

Availability of toilet & others Yes / No				Communication and transport facilities (If amenities available code -Yes is given except for Village Pin Code, If not available within the village, the distance range code viz; a for < 5 Kms, b for 5-10 Kms and c for 10+ kms of nearest place where facility is available is given)												Name Village	Sr. No.
Community Toilet Including Bath.	Community Toilet Excluding Bath.	Rural Sanitary Mart or Sanitary Hardware Outlet Available Near The Village.	Community Bio- gas or Recycle of Waste for Productive Use.	Post Office (PO)	Sub Post Office (SPO)	Post & Telegraph Office (P&TO)	Village Pin Code	Telephones (Land Lines)	Public Call Office (PCO)	Mobile Phone Coverage	Internet Cafes/Common Service Centre (CSC)	Private Courier Facility	Bus Service (Public & Private)				
47	48	49	50	51	52	53	54	55	56	57	58	59	60	2	1		
No	No	No	No	a	Yes		394375	Yes	Yes	Yes	Yes	a	Yes	Bhintbudrak	29		
No	No	No	No	b	b		394375	Yes	Yes	Yes	a	b	Yes	Haripur	30		
No	No	No	No	a	Yes		394375	Yes	Yes	Yes	Yes	a	Yes	Manekpur	31		
No	No	No	No	a	Yes		394375	Yes	Yes	Yes	Yes	b	Yes	Sundarpur	32		
No	No	No	No	b	Yes		394375	Yes	Yes	Yes	Yes	a	Yes	Khabda	33		
No	No	No	No	Yes	a		394375	Yes	Yes	Yes	Yes	a	Yes	Uchchhal	34		
No	No	No	No	a	a		394375	Yes	Yes	Yes	a	a	Yes	Dhaj	35		
No	No	No	No	b	Yes		394375	Yes	Yes	Yes	Yes	b	Yes	Sakarda	36		
No	No	No	No	b	c		394375	Yes	Yes	Yes	Yes	b	Yes	Bhad Bhunja	37		
No	No	No	No	b	a		394375	Yes	Yes	Yes	Yes	b	Yes	Anandpur	38		
No	No	No	No	a	c		394375	Yes	Yes	Yes	Yes	c	Yes	Jharanpada	39		
No	No	No	No	a	a		394375	Yes	Yes	Yes	Yes	b	Yes	Kataswan	40		
No	No	No	No	c	c		394375	Yes	Yes	Yes	Yes	c	Yes	Vadgam	41		
No	No	No	No	b	b		394375	Yes	Yes	Yes	b	b	Yes	Kanchli	42		
No	No	No	No	a	c		394375	Yes	Yes	Yes	c	c	Yes	Tavli	43		
														Vaghchhipa	44		
														Kumbhrad	45		
0	0	0	0	1	15	0	40	40	40	40	32	0	40				

**Census of India 2011- Village Directory
Amenities and Land use (As in 2009)**

Communication and transport facilities (If amenities available code -Yes is given except for Village Pin Code, If not available within the village, the distance range code viz; a for < 5 Kms, b for 5-10 Kms and c for 10+ kms of nearest place where facility is available is given)

Village connected to highways, village roads, banks & credit societies (If amenities available code -Yes is given, If not available within the village, the distance range code viz; a for < 5 Kms, b for 5-10 Kms and c for 10+ kms of nearest place where facility is available is given)

Sr. No.	Name Village	Railway Stations	Auto/Modified Autos	Taxis and Vans	Tractors	Cycle-Pulled Rickshaws (Manual & Machine Driven)	Carts Driven by Animals	Sea /River Ferry Service	Connected to National Highway (NH)	Connected to State Highway (SH)	Connected to Major District Road (MDR)	Connected to Others District Road	Pucca Roads	Kutchcha Roads	Water Bounded Macadam (WBM) Roads
1	2	61	62	63	64	65	66	67	68	69	70	71	72	73	74
29	Bhintbudrak	a	Yes	a	Yes		Yes	c	c	c	Yes	Yes	Yes	Yes	Yes
30	Haripur	b	Yes	b	Yes		Yes	c	b	b	Yes	Yes	Yes	Yes	Yes
31	Manekpur	Yes	Yes	Yes	Yes		Yes	a	b	Yes	Yes	Yes	Yes	Yes	Yes
32	Sundarpur	b	b	b	Yes		Yes	c	b	Yes	Yes	b	Yes	Yes	Yes
33	Khabda	b	Yes	a	Yes		Yes	a	a	b	Yes	Yes	b	Yes	Yes
34	Uchchhal	a	Yes	a	Yes		Yes	c	c	Yes	Yes	Yes	Yes	Yes	Yes
35	Dhaj	a	b	a	Yes		Yes	a	a	Yes	Yes	Yes	Yes	Yes	Yes
36	Sakarda	b	Yes	b	Yes		Yes	c	Yes	Yes	b	b	Yes	Yes	Yes
37	Bhad Bhunja	Yes	c	c	b		Yes	a	Yes	a	Yes	Yes	Yes	Yes	Yes
38	Anandpur	a	Yes	Yes	Yes		Yes	c	Yes	b	Yes	Yes	Yes	Yes	Yes
39	Jharanpada	a	c	c	c		Yes	c	a	a	Yes	Yes	Yes	Yes	Yes
40	Kataswan	b	Yes	b	Yes		Yes	c	c	b	Yes	Yes	Yes	Yes	Yes
41	Vadgam	c	c	c	c		Yes	c	c	c	Yes	Yes	Yes	Yes	c
42	Kanchli	b	b	b	b		b	b	b	b	Yes	Yes	Yes	Yes	Yes
43	Tavli	c	c	Yes	a		Yes	c	b	c	Yes	Yes	Yes	Yes	Yes
44	Vaghchhipa														
45	Kumbhrad														
Block Total :		2	19	15	29	0	38	0	7	15	35	37	39	38	34

**Census of India 2011- Village Directory
Amenities and Land use (As in 2009)**

Village connected to highways, village roads, banks & credit societies (If amenities available code -Yes is given, If not available within the village , the distance range code viz; a for < 5 Kms, b for 5-10 Kms and c for 10+ kms of nearest place where facility is available is given)

Availability of miscellaneous facilities (If amenities available code - Yes is given, If not available within the village, the distance range code viz; a for < 5 Kms, b for 5-10 Kms and c for 10+ kms of nearest place where facility is available is given)

Navigable Waterway (River/Canal) (NW)	Footpaths (FP)	Commercial & Co-operative Banks	ATM	Agricultural Credit Societies	Self-Help Group (SHG)	Public Distribution System (PDS) Shop	Mandis / Regular Market	Weekly Haat	Agricultural Marketing Society	Integrated Child Development Scheme (Nutritional Centres)	Anganwadi Centre (Nutritional Centres)	Others (Nutritional Centres)	ASHA (Accredited Social Health Activist)	Name Village	Sr. No.
75	76	77	78	79	80	81	82	83	84	85	86	87	88	2	1
c	Yes	a	a	a	Yes	Yes	a	b	a	a	Yes	Yes	Yes	Bhintbudrak	29
c	Yes	b	b	b	Yes	a	b	b	b	b	Yes	Yes	Yes	Haripur	30
c	Yes	a	a	a	Yes	Yes	Yes	Yes	Yes	a	Yes	Yes	Yes	Manekpur	31
b	Yes	a	a	a	Yes	Yes	b	b	a	a	Yes	Yes	Yes	Sundarpur	32
c	Yes	b	b	b	Yes	b	b	b	b	b	Yes	Yes	Yes	Khabda	33
c	Yes	Yes	Yes	Yes	Yes	Yes	a	a	Yes	Yes	Yes	Yes	Yes	Uchchhal	34
c	Yes	a	a	a	Yes	a	a	b	a	a	Yes	Yes	b	Dhaj	35
c	Yes	b	b	b	Yes	b	b	b	b	b	Yes	Yes	Yes	Sakarda	36
c	Yes	b	b	b	Yes	Yes	b	b	b	b	Yes	Yes	Yes	Bhad Bhunja	37
c	Yes	c	c	c	Yes	Yes	c	c	b	b	Yes	Yes	Yes	Anandpur	38
c	Yes	c	c	c	Yes	a	c	a	a	c	Yes	Yes	Yes	Jharanpada	39
c	Yes	b	b	b	Yes	Yes	b	b	b	b	Yes	Yes	Yes	Kataswan	40
c	Yes	c	c	c	Yes	Yes	b	b	c	c	Yes	Yes	c	Vadgam	41
c	Yes	b	b	b	Yes	b	b	b	b	b	Yes	Yes	Yes	Kanchli	42
c	Yes	c	c	c	Yes	a	b	b	c	c	Yes	Yes	c	Tavli	43
														Vaghchhipa	44
														Kumbhrad	45
0	40	1	1	1	40	29	3	2	4	1	40	40	26		

**Census of India 2011- Village Directory
Amenities and Land use (As in 2009)**

Availability of miscellaneous facilities (If amenities available code -Yes is given, If not available within the village, the distance range code viz; a for < 5 Kms, b for 5-10 Kms and c for 10+ kms of nearest place where facility is available is given)

Availability of electricity (Yes/No)

Sr. No.	Name Village	Community Centre With/ Without TV	Sports Field	Sports Club / Recreation Centre	Cinema / Video Hall	Public Library	Public Reading Room	Newspaper Supply	Assembly Polling Station	Birth & Death Registration Office	Power Supply for Domestic Use (ED)	Power Supply for Agricultural Use (EAG)	Power Supply for Commercial Use (EC)	Power Supply for All Uses (EA)
1	2	89	90	91	92	93	94	95	96	97	98	99	100	101
29	Bhintbudrak	Yes	b	a	a	a	a	Yes	Yes	Yes	Yes	Yes	Yes	Yes
30	Haripur	Yes	b	b	b	b	b	Yes	Yes	Yes	Yes	Yes	Yes	Yes
31	Manekpur	a	a	a	a	Yes	Yes	Yes	Yes	Yes	Yes	Yes	Yes	Yes
32	Sundarpur	b	b	a	a	Yes	Yes	Yes	Yes	Yes	Yes	Yes	Yes	Yes
33	Khabda	Yes	b	b	b	Yes	b	Yes	Yes	Yes	Yes	Yes	Yes	Yes
34	Uchchhal	a	a	a	a	Yes	Yes	Yes	Yes	Yes	Yes	Yes	Yes	Yes
35	Dhaj	Yes	a	a	a	a	a	Yes	Yes	Yes	Yes	Yes	Yes	Yes
36	Sakarda	Yes	b	b	b	Yes	b	Yes	Yes	Yes	Yes	Yes	Yes	Yes
37	Bhad Bhunja	c	b	b	b	Yes	b	Yes	Yes	Yes	Yes	Yes	Yes	Yes
38	Anandpur	c	c	b	b	Yes	b	Yes	Yes	Yes	Yes	Yes	Yes	Yes
39	Jharanpada	c	c	b	b	c	c	Yes	Yes	Yes	Yes	Yes	Yes	Yes
40	Kataswan	Yes	b	b	b	Yes	b	Yes	Yes	Yes	Yes	Yes	Yes	Yes
41	Vadgam	c	b	b	b	b	b	Yes	Yes	b	Yes	Yes	Yes	Yes
42	Kanchli	b	b	b	b	Yes	Yes	Yes	Yes	Yes	Yes	Yes	Yes	Yes
43	Tavli	Yes	c	c	c	c	c	Yes	Yes	a	Yes	Yes	Yes	Yes
44	Vaghchhipa													
45	Kumbhrad													
Block Total :		19	2	0	0	18	7	40	40	37	40	40	40	40

**Census of India 2011- Village Directory
Amenities and Land use (As in 2009)**

Land Use

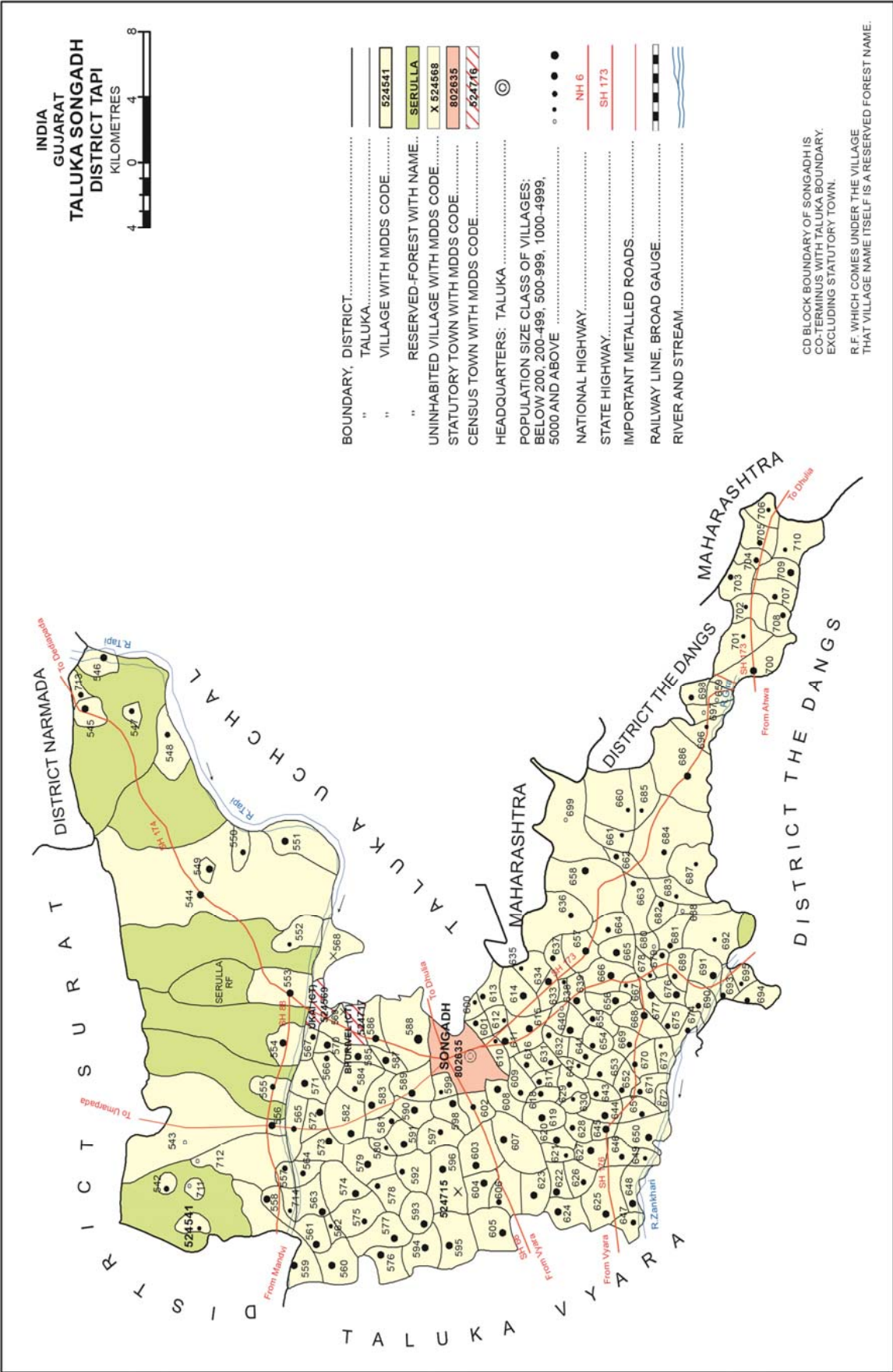
Nearest Town									
Area under different types of land use (in hectares rounded up to one decimal place)									
Name	Distance Range Code i.e. a for < 5 Kms, b for 5-10 Kms & c for 10+ kms.	Forests	Area Under Non-Agricultural Uses	Barren and Un-Cultivable Land	Permanent Pastures and Other Grazing Lands	Land Under Miscellaneous Tree Crops etc.	Culturable Waste Land	Name Village	Sr. No.
102	103	104	105	106	107	108	109	2	1
NAVAPUR	b	0	0	11	0	207.5	0	Bhintbudrak	29
NAVAPUR	b	91.2	0	4	0	0	0	Haripur	30
NAVAPUR	a	18.6	0	19.6	3.4	0	0	Manekpur	31
NAVAPUR	b	0	42	38	11	0	181	Sundarpur	32
NAVAPUR	b	0	0	17	0	0	56.1	Khabda	33
NAVAPUR	a	0	28	22	13	0	11	Uchchhal	34
SONGADH	c	0	0	15.8	18	0	45	Dhaj	35
SONGADH	c	0	0	83.9	0	0	0	Sakarda	36
SONGADH	c	0	17.2	14.2	32.9	0	0	Bhad Bhunja	37
SONGADH	c	51.7	5.3	98.2	39.2	8	0	Anandpur	38
SONGADH	c	292	3.7	100.1	0	0	100	Jharanpada	39
SONGADH	c	0	0	55.6	24.7	0	0	Kataswan	40
NAVAPUR	c	0	0	0	0	0	0	Vadgam	41
NAVAPUR	b	0	0	0	0	0	0	Kanchli	42
NAVAPUR	c	10	0	0	0	0	0	Tavli	43
NAVAPUR	c	4.4	0	0	0	0	0	Vaghchhipa	44
NAVAPUR	c	58	0	0	4	0	9	Kumbhrad	45
0	0	23128.9	670.7	5051.5	1218.5	280.7	3330.5		

**Census of India 2011- Village Directory
Amenities and Land use (As in 2009)**

Land Use													Name of three most important commodities manufactured	
Area under different types of land use (in hectares rounded up to one decimal place)											Area irrigated by source (in hectare).			
Sr. No.	Name Village	Fallow Lands Other Than Current Fallows	Current Fallows	Net Area Sown	Total Irrigated Land Area	Total Un-irrigated Land Area	Canals (C)	Wells/Tube-Wells (W/TW)	Tanks/Lakes (T/L)	Water Falls (WF)	Others (O)	First		Second
29	Bhintbudrak	0	0	207.5	75.8	131.7	0	6.8	0	0	69			
30	Haripur	25	275.1	214.4	64.3	150.1	0	64.3	0	0	0			
31	Manekpur	62.3	40.3	300.4	177.4	123	0	177.4	0	0	0			
32	Sundarpur	40	4	227.8	227.8	0	0	227.8	0	0	0			
33	Khabda	0	0.9	232.1	30.4	201.7	0	30.4	0	0	0			
34	Uchchhal	59	3.8	411	0	411	0	0	0	0	0			
35	Dhaj	15	0	76	65	11	0	15.8	0	0	49.2			
36	Sakarda	0	0	181.3	35.3	146	0	25	0	0	10.3			
37	Bhad Bhunja	45.7	0	624.1	23	601.1	0	23	0	0	0			
38	Anandpur	0	0	336.8	336.8	0	0	336.8	0	0	0			
39	Jharanpada	0	0	8.7	2	6.7	0	2	0	0	0			
40	Kataswan	0	0	551.2	371.2	180	371.2	0	0	0	0			
41	Vadgam	0	0	121	0	121	0	0	0	0	0			
42	Kanchli	0	0	183.1	0	183.1	0	0	0	0	0			
43	Tavli	0	4	10.5	0	10.5	0	0	0	0	0			
44	Vaghchhipa	0	0	80	30	50	0	30	0	0	0			
45	Kumbhrad	0	0	8	8	0	0	8	0	0	0			
Block Total :		935.4	1848.9	9632.8	2440.9	7191.8	427.2	1633.3	60	37.9				

TALUKA/C.D.BLOCK

SONGADH



(C) Alphabetical List of Villages (Songadh Taluka)

Sr. No.	Name of Village	2011 Census Location Code Number	2001 Census Location Code Number	Sr. No.	Name of Village	2011 Census Location Code Number	2001 Census Location Code Number
1	2	3	4	1	2	3	4
1	Achhalva	524597	01661300	39	Dardi	524680	01669600
2	Agasvan	524595	01661100	40	Devalpada	524621	01663700
3	Ajvar	524712	01655500	41	Dhajamba	524574	01658900
4	Amaldi	524711	01655300	42	Dhamodi	524625	01664100
5	Amalgundi	524668	01668400	43	Dhanmauli	524682	01669800
6	Amalpada	524551	01656500	44	Don	524637	01665300
7	Amba	524640	01665600	45	Dosvada	524607	01662300
8	Amlī	524593	01660900	46	Dumda	524589	01660500
9	Amlipada	524590	01660600	47	Ekva Golan	524699	01671500
10	Amthava	524683	01669900	48	Gaisavar	524613	01662900
11	Balamrai	524612	01662800	49	Galkhadi	524581	01659600
12	Bandharpada	524645	01666100	50	Galkuva	524627	01664300
13	Bavli	524552	01656600	51	Gatadi	524646	01666200
14	Bedi	524594	01661000	52	Ghanchikuva	524618	01663400
15	Bedpada	524628	01664400	53	Ghasiya Medha	524559	01657400
16	Bedvan Khadka	524599	01661500	54	Ghoda	524585	01660000
17	Bedvan P	524578	01659300	55	Ghodchit	524644	01666000
18	Bhensrot Bedvan P Umarda	524655	01667100	56	Ghodi Ruvali	524673	01668900
19	Bhanpur	524562	01657700	57	Ghuntvel	524674	01669000
20	Bharadada	524665	01668100	58	Ghusargam	524703	01671900
21	Bhatvada	524557	01657100	59	Golan	524659	01667500
22	Bhimpura	524586	01660200	60	Gopalpura	524666	01668200
23	Bhorthava	524704	01672000	61	Gundi	524547	01656100
24	Borda	524545	01655800	62	Gunkhadi	524677	01669300
25	Bori Savar	524565	01658000	63	Gunsada	524588	01660400
26	Borkuva	524670	01668600	64	Hanmantiya	524648	01666400
27	Borpada	524689	01670500	65	Hindla	524662	01667800
28	Bundha	524568	01658300	66	Hiravadi	524639	01665500
29	Chakalia	524605	01662100	67	Jamapur	524563	01657800
30	Chakvan	524669	01668500	68	Jamkhadi	524657	01667300
31	Champavadi	524601	01661700	69	Jhadpati	524580	01659500
32	Chapaldhara	524610	01662600	70	Jharali	524632	01664800
33	Chikhalapada	524695	01671100	71	Jhari Amba	524546	01656000
34	Chikhli Bhensrot	524576	01659100	72	Junai	524714	01657300
35	Chikhli Khadka	524624	01664000	73	Junvan	524626	01664200
36	Chimer	524686	01670200	74	Kakad Kuva	524617	01663300
37	Chimkuva	524614	01663000	75	Kakad Kuva P Umarda	524654	01667000
38	Chorvad	524623	01663900	76	Kalaghat	524671	01668700
				77	Kanadevi	524629	01664500

Sr. No.	Name of Village	2011 Census Location Code Number	2001 Census Location Code Number
1	2	3	4
78	Kanala	524622	01663800
79	Kanji	524636	01665200
80	Kanti	524687	01670300
81	Kapad Bandh	524692	01670800
82	Karvanda	524701	01671700
83	Kavla	524592	01660800
84	Kelai	524591	01660700
85	Khadi	524663	01667900
86	Khambhala	524606	01662200
87	Khanjar	524619	01663500
88	Khapatia	524696	01671200
89	Kharsi	524620	01663600
90	Khervada	524558	01657200
91	Khogal Gam	524690	01670600
92	Khokhsa	524635	01665100
93	Kikakui	524603	01661900
94	Kuilivel	524550	01656400
95	Kukadjhar	524642	01665800
96	Kukradungri	524641	01665700
97	Kumkuva	524608	01662400
98	Langad	524702	01671800
99	Lavchali	524685	01670100
100	Limbi	524554	01656800
101	Mahudi	524649	01666500
102	Maiyali	524651	01666700
103	Mal	524708	01672400
104	Malangdev	524700	01671600
105	Mandal	524604	01662000
106	Mandvi Pani	524713	01655900
107	Masanpada	524679	01669500
108	Medha	524658	01667400
109	Medhsingi	524634	01665000
110	Mohpada (Malangdev)	524697	01671300
111	Monghvan	524650	01666600
112	Mota Satsila	524672	01668800
113	Mota Tarpada	524691	01670700
114	Moti Bhurvan	524638	01665400
115	Moti Khervan	524583	01659800
116	Nana Bandharpada	524631	01664700
117	Nana Tarpada	524660	01667600
118	Nani Bhurvan	524633	01664900

Sr. No.	Name of Village	2011 Census Location Code Number	2001 Census Location Code Number
1	2	3	4
119	Nani Khervan	524584	01659900
120	Nindvada	524556	01657000
121	Nishana	524596	01661200
122	Ojhar	524661	01667700
123	Otatokarva	524543	01655600
124	Otta	524705	01672100
125	Pahadada	524570	01658500
126	Panch Pipla	524561	01657600
127	Patharda	524570	01658500
128	Pipalkuva	524582	01659700
129	Pokhran	524602	01661800
130	Rampura	524630	01664600
131	Kanadevi Rampura Kothar	524600	01661600
132	Raniamba	524611	01662700
133	Rasmati	524706	01672200
134	Rupvada	524609	01662500
135	Sadadkuva	524598	01661400
136	Sadadun	524709	01672500
137	Sadadvel	524664	01668000
138	Samarkuva	524541	01655200
139	Sandhkuva	524652	01666800
140	Sar Jamli	524555	01656900
141	Satkashi	524549	01656300
142	Seljhar	524688	01670400
143	Serulla	524553	01656700
144	Shravaniya	524684	01670000
145	Silatvel	524569	01658400
146	Sinand	524710	01672600
147	Singal Khanch	524567	01658200
148	Singalvan	524542	01655400
149	Singpur	524572	01658700
150	Siraspada	524693	01670900
151	Sisor	524560	01657500
152	Songir	524715	
153	Taparvada	524676	01669200
154	Tarsadi	524653	01666900
155	Temka	524678	01669400
156	Tichakia	524647	01666300
157	Tokarva (Jamankuva)	524616	01663200

Sr. No.	Name of Village	2011 Census Location Code Number	2001 Census Location Code Number
1	2	3	4
158	Tokarva (Segupada)	524615	01663100
159	Ukai Resettlement Village No-3	524544	01655700
160	Ukhalda	524579	01659400
161	Umarda	524681	01669700
162	Vadda P Bhensrot	524566	01658100
163	Vadi Bhensrot	524571	01658600
164	Vadirupgadh	524694	01671000
165	Vadpada P Tokarva	524643	01665900
166	Vadpada P Umarda	524656	01667200
167	Vadpada P Umarda	524675	01669100
168	Vagda	524587	01660300
169	Vaghnera	524573	01658800
170	Vajharda	524577	01659200
171	Vajpur	524548	01656200
172	Vanjhafali	524667	01668300
173	Vekur	524564	01657900
174	Veljhar	524575	01659000
175	Virthava	524698	01671400

Census of India 2011- Village Directory Amenities and Land use (As in 2009)

Number of educational amenities available. (If not available within the village, the distance range code viz; a for < 5 Kms, b for 5-10 Kms and c for 10+ kms of nearest place where facility is available is given).

Sr. No.	Name Village	Location Code No.	Total Area of The Village (In Hectares Rounded Up to One Decimal Place)	Total Population (2011 Census)	Number of Households (2011 Census)	Pre-Primary School (PP)	Primary School (P)	Middle School (M)	Secondary School (S)	Senior Secondary School (SS)	Degree College of Arts Science & Commerce (ASC)	Engineering College (EC)	Medical College (MC)	Management Institute (MI)
1	2	3	4	5	6	7	8	9	10	11	12	13	14	15
CD Block:Songadh (0223)														
1	Samarkuva	524541	192.4	451	119	c	1		c	c	c	c	c	c
2	Singalvan	524542	2904.1	539	141	c	1		c	c	c	c	c	c
3	Otatokarva	524543	40.9	67	16	c	1		c	c	c	c	c	c
4	Ukai Resettlement Village No-3	524544	505	3034	621	c	2		c	1	c	c	c	c
5	Borda	524545	6379.8	3177	620	c	3		1	1	c	c	c	c
6	Jhari Amba	524546	2106.3	1082	209	c	1		c	c	c	c	c	c
7	Gundi	524547	63.7	960	183	c	1		c	c	c	c	c	c
8	Vajpur	524548	254.2	938	224	c	1		c	c	c	c	c	c
9	Satkashi	524549	4304.8	3742	795	c	1		1	c	c	c	c	c
10	Kuilivel	524550	230.5	584	123	c	2		c	c	c	c	c	c
11	Amalpada	524551	497.8	1299	282	c	2		c	c	c	c	c	c
12	Bavli	524552	5024.8	355	73	c	1		c	c	c	c	c	c
13	Serulla	524553	149.4	2086	448	b	2		b	b	c	c	c	c
14	Limbi	524554	3373.5	2808	621	c	4		a	c	c	c	c	c
15	Sar Jamli	524555	3582.2	688	143	b	1		b	b	c	c	c	c
16	Nindvada	524556	5471.6	1078	253	b	2		b	b	c	c	c	c
17	Bhatvada	524557	2307.9	943	220	c	1		c	c	c	c	c	c
18	Khervada	524558	379.1	1979	474	1	4		1	c	c	c	c	c
19	Ghasiya Medha	524559	466.2	1962	429	c	1		c	c	c	c	c	c
20	Sisor	524560	665.7	2011	458	c	3		c	c	c	c	c	c
21	Panch Pipla	524561	343.2	1494	340	c	1		c	c	c	c	c	c
22	Bhanpur	524562	81.8	382	84	c	1		c	c	c	c	c	c
23	Jamapur	524563	404.9	1314	303	c	2		c	c	c	c	c	c
24	Vekur	524564	302.4	874	199	c	1		c	c	c	c	c	c
25	Bori Savar	524565	330.7	543	90	c	2		c	c	c	c	c	c
26	Vadda P Bhensrot	524566	221.8	699	159	b	1		b	b	b	c	c	c
27	Singal Khanch	524567	296.9	945	211	a	1		a	a	b	c	c	c
28	Bundha	524568	387.4	0	0									
29	Silatvel	524569	353.1	0	0									

**Census of India 2011- Village Directory
Amenities and Land use (As in 2009)**

Number of educational amenities available. (If not available within the village, the distance range code viz; a for < 5 Kms, b for 5-10 Kms and c for 10+ kms of nearest place where facility is available is given).

Number of Medical Amenities available. (If not available within the village, the distance range code viz; a for < 5 Kms, b for 5-10 Kms and c for 10+ kms of nearest place where facility is available is given).

16	17	18	19	20	21	22	23	24	25	26	27	28	29	30	31	2	1
Polytechnic (Pt)	Vocational Training School /ITI	Non-Formal Training Centre (NFTC)	Special School for Disabled (SSD)	Others (Specify)	Community Health Centre (CHC)	Primary Health Centre (PHC)	Primary Health Sub Centre (PHS)	Maternity and Child Welfare Centre (MCW)	T.B. Clinic (TBC)	Hospital-Allopathic (HA)	Hospital-Alternative Medicine (HO)	Dispensary (D)	Veterinary Hospital (VH)	Mobile Health Clinic (MHC)	Family Welfare Centre (FWC)	Name Village	Sr. No.
c	c	c	c		c	b	b	c	c	c	c	c	c	1	b	Samarkuva	1
c	c	c	c		c	b	b	c	c	c	c	c	c	1	c	Singalvan	2
c	c	c	c		b	b	b	b	b	b	b	c	b	b	b	Otatokarva	3
c	1	c	c		c	c	1	b	a	c	c	c	1	a	c	Ukai Resettlement Village No-3	4
c	c	c	c		c	c	1	a	a	1	c	c	c	1	a	Borda	5
c	c	c	c		c	a	a	a	a	c	c	c	c	c	c	Jhari Amba	6
c	c	c	c		c	b	1	b	b	c	c	c	c	c	c	Gundi	7
c	c	c	c		c	c	c	c	c	c	c	c	c	c	c	Vajpur	8
c	c	c	c		c	b	1	b	b	c	c	c	c	c	b	Satkashi	9
c	c	c	c		c	a	a	a	a	a	c	c	c	c	a	Kuilivel	10
c	c	c	c		c	c	1	a	a	c	c	c	c	c	a	Amalpada	11
c	c	c	c		c	a	a	a	a	c	c	c	c	1	a	Bavli	12
c	b	c	c		c	b	1	c	c	c	c	c	c	1	c	Serulla	13
c	a	c	c		c	c	1	c	c	c	c	c	c	c	c	Limbi	14
c	b	c	c		c	b	b	b	b	c	c	b	c	1	c	Sar Jamli	15
c	b	c	c		c	c	c	c	c	c	c	c	c	1	c	Nindvada	16
c	c	c	c		c	c	1	c	c	c	c	c	c	1	c	Bhatvada	17
c	c	c	c		c	1	a	c	c	1	c	c	c	c	c	Khervada	18
c	c	c	c		c	b	1	b	c	c	c	c	c	c	b	Ghasiya Medha	19
c	c	c	c		c	b	c	b	b	c	c	c	c	c	b	Sisor	20
c	c	c	c		c	b	c	b	c	c	c	c	c	c	b	Panch Pipla	21
c	c	c	c		c	b	a	a	c	c	c	c	b	c	c	Bhanpur	22
c	c	c	c		c	b	b	b	c	c	c	c	c	c	c	Jamapur	23
c	b	c	c		c	a	b	c	c	c	c	c	c	c	c	Vekur	24
c	b	c	c		c	b	a	c	c	c	c	c	c	c	c	Bori Savar	25
c	b	c	c		b	b	b	b	b	b	b	b	b	b	b	Vadda P Bhensrot	26
c	a	c	c		b	a	a	b	a	a	b	b	b	b	b	Singal Khanch	27
																Bundha	28
																Silatvel	29

**Census of India 2011- Village Directory
Amenities and Land use (As in 2009)**

Sr. No.	Name Village	Number of Non-Government Medical Amenities available.							Availability of drinking water - Yes / No							
		Charitable Non Govt. Hospital/Nursing Home.	Medical Practitioner With MBBS Degree	Medical Practitioner With Other Degree	Medical Practitioner With No Degree	Traditional Practitioner and Faith Healer	Medicine Shop	Others	Tap Water (Treated / Untreated)	Well Water (Covered / Uncovered well)	Hand Pump	Tube wells / Bore well	Spring	River / Canal	Tank / Pond / Lake	Others
1	Samarkuva	0	0	0	0	0	0	0	No	Yes	Yes	No	No	No	No	No
2	Singalvan	0	0	0	0	0	0	0	No	Yes	Yes	Yes	Yes	Yes	No	No
3	Otatokarva	0	0	0	0	0	0	0	No	Yes	Yes	Yes	No	Yes	No	No
4	Ukai Resettlement Village No-3	0	0	0	0	0	0	0	No	Yes	Yes	No	No	No	No	No
5	Borda	0	0	0	0	0	0	0	Yes	Yes	Yes	Yes	No	No	Yes	No
6	Jhari Amba	0	0	0	0	0	0	0	Yes	Yes	Yes	Yes	No	No	No	No
7	Gundi	0	0	0	0	0	0	0	Yes	No	Yes	Yes	No	No	No	No
8	Vajpur	0	0	0	0	0	0	0	Yes	Yes	Yes	Yes	No	No	No	No
9	Satkashi	0	0	0	0	0	0	0	Yes	Yes	Yes	Yes	No	No	No	No
10	Kuilivel	0	0	0	0	0	0	0	Yes	Yes	Yes	Yes	No	No	No	No
11	Amalpada	0	0	0	0	0	0	0	Yes	No	Yes	Yes	No	No	No	No
12	Bavli	0	0	0	0	0	0	0	Yes	Yes	Yes	Yes	No	No	No	No
13	Serulla	0	0	0	0	0	0	0	No	Yes	Yes	No	No	No	No	No
14	Limbi	0	0	0	0	0	0	0	No	Yes	Yes	Yes	No	Yes	No	No
15	Sar Jamli	0	0	0	0	0	0	0	No	Yes	Yes	Yes	No	Yes	No	No
16	Nindvada	0	0	0	0	0	0	0	No	Yes	Yes	Yes	No	Yes	No	No
17	Bhatvada	0	0	0	0	0	0	0	No	Yes	Yes	Yes	No	Yes	No	No
18	Khervada	0	0	0	0	0	0	0	No	Yes	Yes	Yes	No	Yes	No	No
19	Ghasiya Medha	0	0	0	0	0	0	0	Yes	Yes	Yes	No	No	Yes	No	No
20	Sisor	0	0	0	0	0	0	0	Yes	Yes	Yes	Yes	No	Yes	No	No
21	Panch Pipla	0	0	0	0	0	0	0	Yes	Yes	Yes	No	No	Yes	No	No
22	Bhanpur	0	0	0	0	0	0	0	Yes	Yes	Yes	No	No	Yes	No	No
23	Jamapur	0	0	0	0	0	0	0	Yes	Yes	Yes	Yes	No	No	No	No
24	Vekur	0	0	0	0	0	0	0	Yes	Yes	Yes	Yes	No	Yes	No	No
25	Bori Savar	0	0	0	0	0	0	0	Yes	Yes	Yes	No	No	Yes	No	No
26	Vadda P Bhensrot	0	0	0	0	0	0	0	No	Yes	Yes	Yes	No	No	No	No
27	Singal Khanch	0	0	0	0	0	0	0	Yes	Yes	Yes	Yes	No	Yes	No	No
28	Bundha															
29	Silatvel															

Census of India 2011- Village Directory Amenities and Land use (As in 2009)

Availability of toilet & others Yes / No				Communication and transport facilities (If amenities available code -Yes is given except for Village Pin Code, If not available within the village, the distance range code viz; a for < 5 Kms, b for 5-10 Kms and c for 10+ kms of nearest place where facility is available is given)											
Community Toilet Including Bath.	Community Toilet Excluding Bath.	Rural Sanitary Mart or Sanitary Hardware Outlet Available Near The Village.	Community Bio- gas or Recycle of Waste for Productive Use.	Post Office (PO)	Sub Post Office (SPO)	Post & Telegraph Office (P&TO)	Village Pin Code	Telephones (Land Lines)	Public Call Office (PCO)	Mobile Phone Coverage	Internet Cafes/Common Service Centre (CSC)	Private Courier Facility	Bus Service (Public & Private)	Name Village	Sr. No.
47	48	49	50	51	52	53	54	55	56	57	58	59	60	2	1
No	No	Yes	No	c	b		394680	Yes	c	Yes	Yes	c	Yes	Samarkuva	1
No	No	No	No	c	c		394680	c	c	Yes	Yes	b	c	Singalvan	2
No	No	No	No	b	c		394680	c	c	Yes	Yes	c	Yes	Otatokarva	3
No	No	No	No	Yes	a		394680	Yes	c	Yes	Yes	c	Yes	Ukai Resettlement Village No-3	4
No	No	No	No	c	c		394365	Yes	c	Yes	Yes	c	Yes	Borda	5
No	No	Yes	No	c	a		394365	Yes	c	Yes	Yes	c	Yes	Jhari Amba	6
No	No	Yes	No	c	a		394365	Yes	c	Yes	a	c	Yes	Gundi	7
No	No	Yes	No	c	c		394365	Yes	c	Yes	a	c	Yes	Vajpur	8
No	No	Yes	No	c	c		394365	Yes	c	Yes	c	c	Yes	Satkashi	9
No	No	Yes	No	c	c		394365	Yes	c	Yes	a	c	Yes	Kuilivel	10
No	No	Yes	No	a	c		394365	Yes	c	Yes	Yes	c	Yes	Amalpada	11
No	No	Yes	No	c	a		394365	Yes	c	Yes	a	c	Yes	Bavli	12
No	No	Yes	No	b	Yes		394680	b	b	Yes	Yes	b	Yes	Serulla	13
No	No	Yes	No	c	a		394680	b	b	Yes	Yes	c	Yes	Limbi	14
No	No	Yes	No	b	b		394680	b	b	Yes	Yes	b	Yes	Sar Jamli	15
No	No	Yes	No	b	Yes		394680	c	c	Yes	Yes	c	Yes	Nindvada	16
No	No	Yes	No	c	c		394680	c	c	Yes	Yes	c	Yes	Bhatvada	17
No	No	Yes	No	c	Yes		394680	Yes	c	Yes	Yes	c	Yes	Khervada	18
No	No	Yes	No	c	Yes		394651	Yes	c	Yes	Yes	c	Yes	Ghasiya Medha	19
Yes	No	Yes	No	c	Yes		394651	Yes	c	Yes	Yes	c	Yes	Sisor	20
No	No	Yes	No	c	Yes		394680	Yes	c	Yes	Yes	c	Yes	Panch Pipla	21
No	No	Yes	No	c	c		394365	Yes	c	Yes	c	c	Yes	Bhanpur	22
No	No	Yes	No	a	a		394680	Yes	Yes	Yes	Yes	c	Yes	Jamapur	23
No	No	Yes	No	c	Yes		394680	Yes	c	Yes	Yes	c	Yes	Vekur	24
No	No	Yes	No	c	c		394680	Yes	c	Yes	a	c	Yes	Bori Savar	25
No	No	No	No	c	b		394680	Yes	Yes	Yes	Yes	b	Yes	Vadda P	26
No	No	Yes	No	a	a		394680	Yes	Yes	Yes	a	b	Yes	Bhensrot	27
														Singal Khanch	
														Bundha	28
														Silatvel	29

Census of India 2011- Village Directory Amenities and Land use (As in 2009)

Communication and transport facilities (If amenities available code -Yes is given except for Village Pin Code, If not available within the village, the distance range code viz; a for < 5 Kms, b for 5-10 Kms and c for 10+ kms of nearest place where facility is available is given)

Village connected to highways, village roads, banks & credit societies (If amenities available code -Yes is given, If not available within the village, the distance range code viz; a for < 5 Kms, b for 5-10 Kms and c for 10+ kms of nearest place where facility is available is given)

Sr. No.	Name Village	Railway Stations	Auto/Modified Autos	Taxis and Vans	Tractors	Cycle-Pulled Rickshaws (Manual & Machine Driven)	Carts Driven by Animals	Sea /River Ferry Service	Connected to National Highway (NH)	Connected to State Highway (SH)	Connected to Major District Road (MDR)	Connected to Others District Road	Pucca Roads	Kutchcha Roads	Water Bounded Macadam (WBM) Roads
1	2	61	62	63	64	65	66	67	68	69	70	71	72	73	74
1	Samarkuva	c	c	c	b		Yes	a	c	c	b	Yes	Yes	Yes	Yes
2	Singalvan	b	c	c	a		Yes	c	c	b	Yes	Yes	Yes	Yes	Yes
3	Otatokarva	c	c	c	b		Yes	c	c	a	c	Yes	Yes	Yes	Yes
4	Ukai Resettlement Village No-3	c	c	Yes	Yes	Yes	Yes	c	a	Yes	c	Yes	Yes	Yes	Yes
5	Borda	c	c	Yes	Yes		Yes	c	c	Yes	Yes	c	Yes	Yes	Yes
6	Jhari Amba	c	c	Yes	a		Yes	a	c	a	c	Yes	Yes	Yes	Yes
7	Gundi	c	c	Yes	Yes	Yes	Yes	a	c	a	c	Yes	Yes	Yes	Yes
8	Vajpur	c	Yes	Yes	a		Yes	c	a	c	c	Yes	Yes	Yes	Yes
9	Satkashi	c	c	c	b		Yes	c	c	c	c	Yes	Yes	Yes	Yes
10	Kuilivel	c	c	Yes	b		Yes	a	c	c	c	Yes	Yes	Yes	Yes
11	Amalpada	c	c	c	a		Yes	c	c	c	c	Yes	Yes	Yes	Yes
12	Bavli	c	Yes	Yes	a		Yes	a	c	a	c	Yes	Yes	Yes	Yes
13	Serulla	b	c	c	a		Yes	c	c	Yes	b	Yes	Yes	Yes	Yes
14	Limbi	c	Yes	c	b		Yes	c	b	Yes	a	Yes	Yes	Yes	Yes
15	Sar Jamli	c	Yes	c	b		Yes	c	c	Yes	Yes	Yes	Yes	Yes	Yes
16	Nindvada	c	Yes	c	a		Yes	Yes	c	Yes	b	Yes	Yes	b	c
17	Bhatvada	c	Yes	c	a		Yes	c	c	Yes	c	Yes	Yes	Yes	c
18	Khervada	c	Yes	c	a		Yes	c	c	Yes	c	Yes	Yes	c	c
19	Ghasiya Medha	c	b	Yes	a		Yes	c	c	Yes	c	Yes	Yes	Yes	c
20	Sisor	c	c	c	Yes		Yes	c	c	b	c	Yes	Yes	Yes	c
21	Panch Pipla	c	c	c	b		Yes	c	c	c	Yes	Yes	Yes	Yes	c
22	Bhanpur	c	c	c	a		Yes	c	c	b	c	Yes	Yes	Yes	c
23	Jamapur	c	Yes	c	a		Yes	c	c	c	c	Yes	Yes	Yes	c
24	Vekur	c	Yes	b	b		Yes	a	c	b	c	Yes	Yes	Yes	c
25	Bori Savar	c	c	c	a		Yes	c	c	a	c	Yes	Yes	a	Yes
26	Vadda P Bhensrot	b	b	Yes	a		Yes	c	a	b	b	Yes	Yes	Yes	b
27	Singal Khanch	b	Yes	Yes	a		Yes	c	b	a	a	Yes	Yes	Yes	Yes
28	Bundha														
29	Silatvel														

**Census of India 2011- Village Directory
Amenities and Land use (As in 2009)**

Village connected to highways, village roads, banks & credit societies (If amenities available code -Yes is given, If not available within the village , the distance range code viz; a for < 5 Kms, b for 5-10 Kms and c for 10+ kms of nearest place where facility is available is given)															Availability of miscellaneous facilities (If amenities available code - Yes is given, If not available within the village, the distance range code viz; a for < 5 Kms, b for 5-10 Kms and c for 10+ kms of nearest place where facility is available is given)														
75	76	77	78	79	80	81	82	83	84	85	86	87	88	2	1														
Navigable Waterway (River/Canal) (NW)	Footpaths (FP)	Commercial & Co-operative Banks	ATM	Agricultural Credit Societies	Self-Help Group (SHG)	Public Distribution System (PDS) Shop	Mandis / Regular Market	Weekly Haat	Agricultural Marketing Society	Integrated Child Development Scheme (Nutritional Centres)	Anganwadi Centre (Nutritional Centres)	Others (Nutritional Centres)	ASHA (Accredited Social Health Activist)	Name Village	Sr. No.														
a	Yes	c	c	c	Yes	c	c	c	c	c	Yes	Yes	c	Samarkuva	1														
a	Yes	c	c	c	Yes	b	c	c	c	c	Yes	Yes	c	Singalvan	2														
b	Yes	b	b	b	Yes	c	b	b	c	c	Yes	Yes	Yes	Otatokarva	3														
b	Yes	c	c	c	Yes	Yes	Yes	Yes	Yes	c	Yes	Yes	Yes	Ukai Resettlement Village No-3	4														
a	Yes	c	c	c	c	Yes	c	c	Yes	c	Yes	Yes	Yes	Borda	5														
a	Yes	c	c	c	c	b	c	c	c	c	Yes	Yes	Yes	Jhari Amba	6														
a	Yes	c	c	c	Yes	Yes	c	c	c	c	Yes	Yes	Yes	Gundi	7														
b	Yes	c	c	c	Yes	Yes	c	c	c	c	Yes	Yes	Yes	Vajpur	8														
b	Yes	c	c	c	Yes	Yes	c	c	c	c	Yes	Yes	Yes	Satkashi	9														
a	Yes	c	c	c	Yes	Yes	c	c	c	c	Yes	Yes	Yes	Kuilivel	10														
b	Yes	c	c	c	Yes	Yes	c	c	c	c	Yes	Yes	Yes	Amalpada	11														
a	Yes	c	c	a	Yes	Yes	c	c	c	c	Yes	Yes	Yes	Bavli	12														
b	Yes	b	b	b	Yes	Yes	b	b	c	c	Yes	Yes	c	Serulla	13														
Yes	Yes	a	a	a	Yes	Yes	a	a	c	c	Yes	Yes	c	Limbi	14														
Yes	Yes	b	b	b	Yes	b	b	b	c	c	Yes	Yes	c	Sar Jamli	15														
Yes	Yes	b	b	b	Yes	a	b	b	c	c	Yes	Yes	Yes	Nindvada	16														
b	Yes	c	c	c	Yes	Yes	c	c	c	c	Yes	Yes	Yes	Bhatvada	17														
Yes	Yes	c	c	c	Yes	Yes	c	c	c	c	Yes	Yes	Yes	Khervada	18														
Yes	Yes	b	c	Yes	Yes	a	c	b	b	c	Yes	Yes	Yes	Ghasiya Medha	19														
c	Yes	c	c	c	Yes	a	c	c	c	c	Yes	Yes	Yes	Sisor	20														
Yes	Yes	c	b	Yes	Yes	Yes	c	c	c	c	Yes	Yes	Yes	Panch Pipla	21														
b	Yes	c	c	c	Yes	c	c	a	c	c	Yes	Yes	Yes	Bhanpur	22														
Yes	Yes	c	c	Yes	Yes	a	b	b	c	c	Yes	Yes	Yes	Jamapur	23														
c	Yes	b	c	c	Yes	b	c	b	b	c	Yes	Yes	c	Vekur	24														
a	Yes	c	c	c	Yes	Yes	c	c	c	c	Yes	Yes	c	Bori Savar	25														
c	Yes	b	b	b	Yes	a	b	b	b	b	Yes	Yes	b	Vadda P Bhensrot	26														
Yes	Yes	a	a	a	Yes	a	a	a	a	b	Yes	Yes	Yes	Singal Khanch	27														
														Bundha	28														
														Silatvel	29														

**Census of India 2011- Village Directory
Amenities and Land use (As in 2009)**

Availability of miscellaneous facilities (If amenities available code
-Yes is given, If not available within the village, the distance range
code viz; a for < 5 Kms, b for 5-10 Kms and c for 10+ kms of
nearest place where facility is available is given)

Availability of electricity (Yes/No)

Sr. No.	Name Village	Community Centre With/ Without TV	Sports Field	Sports Club / Recreation Centre	Cinema / Video Hall	Public Library	Public Reading Room	Newspaper Supply	Assembly Polling Station	Birth & Death Registration Office	Power Supply for Domestic Use (ED)	Power Supply for Agricultural Use (EAG)	Power Supply for Commercial Use (EC)	Power Supply for All Uses (EA)
1	2	89	90	91	92	93	94	95	96	97	98	99	100	101
1	Samarkuva	c	c	c	c	c	c	Yes	Yes	Yes	Yes	Yes	Yes	Yes
2	Singalvan	c	b	c	c	c	c	Yes	Yes	Yes	Yes	Yes	Yes	Yes
3	Otatokarva	b	b	b	b	b	b	Yes	Yes	Yes	Yes	Yes	Yes	Yes
4	Ukai Resettlement Village No-3	c	Yes	c	c	c	c	Yes	Yes	Yes	Yes	Yes	Yes	Yes
5	Borda	Yes	Yes	c	c	c	c	Yes	Yes	Yes	Yes	Yes	Yes	Yes
6	Jhari Amba	c	Yes	c	c	c	c	Yes	Yes	Yes	Yes	Yes	Yes	Yes
7	Gundi	c	Yes	c	c	c	c	Yes	Yes	Yes	Yes	Yes	Yes	Yes
8	Vajpur	c	Yes	c	c	c	c	Yes	Yes	Yes	Yes	Yes	Yes	Yes
9	Satkashi	c	c	c	c	c	c	Yes	Yes	Yes	Yes	Yes	Yes	Yes
10	Kuilivel	c	Yes	c	c	c	c	Yes	Yes	Yes	Yes	Yes	Yes	Yes
11	Amalpada	Yes	Yes	c	c	c	c	Yes	Yes	Yes	Yes	Yes	Yes	Yes
12	Bavli	Yes	Yes	c	c	c	c	Yes	Yes	Yes	Yes	Yes	Yes	Yes
13	Serulla	b	b	b	b	b	b	Yes	Yes	Yes	Yes	Yes	Yes	Yes
14	Limbi	Yes	a	a	a	Yes	a	Yes	Yes	Yes	Yes	Yes	Yes	Yes
15	Sar Jamli	b	Yes	b	b	b	b	Yes	b	b	Yes	Yes	Yes	Yes
16	Nindvada	Yes	b	b	b	b	b	Yes	Yes	Yes	Yes	Yes	Yes	Yes
17	Bhatvada	Yes	c	c	c	c	c	Yes	Yes	Yes	Yes	Yes	Yes	Yes
18	Khervada	c	c	c	c	c	c	Yes	Yes	Yes	Yes	Yes	Yes	Yes
19	Ghasiya Medha	c	Yes	b	c	Yes	b	Yes	Yes	Yes	Yes	Yes	Yes	Yes
20	Sisor	c	c	c	c	c	a	Yes	Yes	Yes	Yes	Yes	Yes	Yes
21	Panch Pipla	c	c	c	c	c	c	Yes	Yes	Yes	Yes	Yes	Yes	Yes
22	Bhanpur	c	c	c	c	c	c	Yes	Yes	Yes	Yes	Yes	Yes	Yes
23	Jamapur	c	c	c	c	c	c	Yes	Yes	Yes	Yes	Yes	Yes	Yes
24	Vekur	c	Yes	c	c	c	c	Yes	Yes	Yes	Yes	Yes	Yes	Yes
25	Bori Savar	c	c	c	c	Yes	c	Yes	a	Yes	Yes	Yes	Yes	Yes
26	Vadda P Bhensrot	b	b	b	b	b	b	Yes	Yes	b	Yes	Yes	Yes	Yes
27	Singal Khanch	a	a	a	a	a	a	Yes	Yes	Yes	Yes	Yes	Yes	Yes
28	Bundha													
29	Silatvel													

Census of India 2011- Village Directory Amenities and Land use (As in 2009)

Name	Distance Range Code i.e. a for < 5 Kms, b for 5-10 Kms & c for 10+ kms.	Land Use							Name Village	Sr. No.
		Area under different types of land use (in hectares rounded up to one decimal place)								
		102	103	104	105	106	107	108		
UKAI	c	25.1	0	0	18.4	0	0	0	Samarkuva	1
UKAI	c	2787	0	0	11.3	0	0	0	Singalvan	2
SONGADH	c	0	0	2.7	0	0	0	0	Otatokarva	3
UKAI	c	444.4	7.4	0	0	0	0	0	Ukai Resettlement Village No-3	4
SONGADH	c	5242	80.9	48.9	2.8	0	0	0	Borda	5
SONGADH	c	0	0	2106.3	0	0	0	0	Jhari Amba	6
SONGADH	c	0	0	63.7	0	0	0	0	Gundi	7
SONGADH	c	0	254.2	0	0	0	0	0	Vajpur	8
UKAI	c	0	0	4304.8	0	0	0	0	Satkashi	9
UKAI	c	0	0	230.5	0	0	0	0	Kuilivel	10
SONGADH	c	0	497.8	0	0	0	0	0	Amalpada	11
SONGADH	c	0	0	5024.8	0	0	0	0	Bavli	12
UKAI	b	131.7	0	0	0	0	0	0	Serulla	13
UKAI	a	2915.1	0	121.6	40.4	73.6	0	0	Limbi	14
UKAI	b	2460.4	0	1006.9	15	0	0	0	Sar Jamli	15
UKAI	b	5342	0	0	0	1.9	0	0	Nindvada	16
UKAI	c	2077.5	0	0	22.1	0	0	0	Bhatvada	17
UKAI	c	0	0	46.6	4.5	0	0	0	Khervada	18
SONGADH	c	0	93.9	0	15.3	0	0	0	Ghasiya Medha	19
VYARA	c	38.3	0	38.6	73	0	0	0	Sisor	20
VYARA	c	0	18.1	36.8	30.4	0	0	0	Panch Pipla	21
VYARA	c	0	0	11	7.7	0	0	0	Bhanpur	22
SONGADH	c	0	14.5	2.3	45	0	2.3	0	Jamapur	23
SONGADH	c	0	0	0	0	4.3	0	0	Vekur	24
SONGADH	c	0	0	35.3	68	0	0	0	Bori Savar	25
UKAI	b	0	0	19.3	4.3	0	0	0	Vadda P Bhensrot	26
UKAI	a	118.3	0	61.2	11.6	0	0	0	Singal Khanch	27
SONGADH	b	0	0	387.4	0	0	0	0	Bundha	28
SONGADH	b	0	353.1	0	0	0	0	0	Silatvel	29

Census of India 2011- Village Directory
Amenities and Land use (As in 2009)

Sr. No.	Name Village	Land Use										Name of three most important commodities manufactured		
		Area under different types of land use (in hectares rounded up to one decimal place)						Area irrigated by source (in hectare).						
		Fallow Lands Other Than Current Fallows	Current Fallows	Net Area Sown	Total Irrigated Land Area	Total Un-irrigated Land Area	Canals (C)	Wells/Tube-Wells (W/TW)	Tanks/Lakes (T/L)	Water Falls (WF)	Others (O)	First	Second	Third
110	111	112	113	114	115	116	117	118	119	120	121	122		
1	Samarkuva	14.6	3.3	131.1	0	131.1	0	0	0	0	0			
2	Singalvan	2.9	4.4	98.4	11.4	87	0	11.4	0	0	0			
3	Otatokarva	0	0	38.1	7.3	30.8	0	7.3	0	0	0			
4	Ukai Resettlement Village No-3	0	0	53.2	5.1	48	0	5.1	0	0	0			
5	Borda	528.7	28.3	448.2	0	448.2	0	0	0	0	0			
6	Jhari Amba	0	0	0	0	0	0	0	0	0	0			
7	Gundi	0	0	0	0	0	0	0	0	0	0			
8	Vajpur	0	0	0	0	0	0	0	0	0	0			
9	Satkashi	0	0	0	0	0	0	0	0	0	0			
10	Kuilivel	0	0	0	0	0	0	0	0	0	0			
11	Amalpada	0	0	0	0	0	0	0	0	0	0			
12	Bavli	0	0	0	0	0	0	0	0	0	0			
13	Serulla	0	0	17.6	0	17.6	0	0	0	0	0			
14	Limbi	0	0	222.8	25	197.8	0	20	0	0	5			
15	Sar Jamli	26.9	2.4	70.7	6	64.7	0	6	0	0	0			
16	Nindvada	0	0	127.6	12.5	115.1	0	0	2	0	10.5			
17	Bhatvada	32.2	1.5	174.6	12	162.6	0	12	0	0	0			
18	Khervada	34.5	0	293.6	95	198.6	0	95	0	0	0			
19	Ghasiya Medha	0	0	357	340	17	340	0	0	0	0			
20	Sisor	0	0	515.9	286.2	229.6	238.9	3.6	0	0	43.8			
21	Panch Pipla	0	0	258	175	83	166	9	0	0	0			
22	Bhanpur	0	0	63.1	44.2	18.8	31.4	0.6	0	0	12.1			
23	Jamapur	0	18.3	322.5	87.4	235.1	62.8	24.6	0	0	0			
24	Vekur	24.5	37.7	235.9	77	158.9	38	16	0	0	23			
25	Bori Savar	0.3	0	227.1	142.5	84.6	120	2.2	0	0	20.4			
26	Vadda P Bhensrot	19	44.7	134.6	95	39.6	63.1	19.9	0	0	12			
27	Singal Khanch	1	0.2	104.7	10.7	94	4.2	2.2	0	4.3	0			
28	Bundha	0	0	0	0	0	0	0	0	0	0			
29	Silatvel	0	0	0	0	0	0	0	0	0	0			

**Census of India 2011- Village Directory
Amenities and Land use (As in 2009)**

Sr. No.	Name Village	Location Code No.	Total Area of The Village (In Hectares Rounded Up to One Decimal Place)	Total Population (2011 Census)	Number of Households (2011 Census)	Number of educational amenities available. (If not available within the village, the distance range code viz; a for < 5 Kms, b for 5-10 Kms and c for 10+ kms of nearest place where facility is available is given).								
						Pre-Primary School (PP)	Primary School (P)	Middle School (M)	Secondary School (S)	Senior Secondary School (SS)	Degree College of Arts Science & Commerce (ASC)	Engineering College (EC)	Medical College (MC)	Management Institute (MI)
1	2	3	4	5	6	7	8	9	10	11	12	13	14	15
CD Block:Songadh (0223)														
30	Patharda	524570	301.5	1507	325	a	3		2	a	b	c	c	c
31	Vadi Bhensrot	524571	657.7	2750	596	b	1		1	b	c	c	c	c
32	Singpur	524572	354.4	2389	557	b	1		b	b	b	c	c	c
33	Vaghnera	524573	594	1872	377	c	3		c	b	c	c	c	c
34	Dhajamba	524574	748	3146	634	c	3		3	l	c	c	c	c
35	Veljhar	524575	587.5	874	199	c	1		c	a	c	c	c	c
36	Chikhli Bhensrot	524576	447.5	1749	359	b	2		b	b	b	b	b	c
37	Vajharda	524577	645.8	2405	525	c	3		c	b	c	c	c	c
38	Bedvan P Bhensrot	524578	426.2	604	137	c	1		c	c	c	c	c	c
39	Ukhalda	524579	726.1	3124	643	b	3		1	l	b	c	c	c
40	Jhadpati	524580	133	362	71	b	1		b	b	b	c	c	c
41	Galkhadi	524581	392.8	629	143	b	1		b	b	b	c	c	c
42	Pipalkuva	524582	789.2	2690	571	b	2		b	b	b	c	c	c
43	Moti Khervan	524583	499.4	2509	544	b	2		b	b	b	c	c	c
44	Nani Khervan	524584	301.3	918	191	b	1		b	b	b	c	c	c
45	Ghoda	524585	607.3	1603	353	b	2		b	b	b	c	c	c
46	Bhimpura	524586	424.3	3389	753	a	1		a	a	b	c	c	c
47	Vagda	524587	352.6	1632	353	b	2		b	b	b	c	c	c
48	Gunsada	524588	1199.7	5328	1233	b	8		1	b	b	c	c	c
49	Dumda	524589	631.6	2164	479	b	2		b	b	b	c	c	c
50	Amlipada	524590	497.8	1173	254	b	1		b	b	b	c	c	c
51	Kelai	524591	444.3	1285	287	b	1		b	b	b	c	c	c
52	Kavla	524592	642.1	528	132	c	1		c	c	c	c	c	c
53	Amlī	524593	516.9	1319	310	a	1		a	a	c	b	b	c
54	Bedi	524594	391.9	1496	328	b	1		b	b	b	b	b	c
55	Agasvan	524595	712.1	2183	499	b	3		b	b	b	b	b	c
56	Nishana	524596	1018.4	1803	393	b	3		b	b	c	b	b	c
57	Achhalva	524597	531.4	644	134	b	1		b	b	b	c	c	c
58	Sadadkuva	524598	446	1323	297	b	2		b	b	b	c	c	c
59	Bedvan Khadka	524599	237.2	468	104	a	1		a	a	a	c	c	c

Census of India 2011- Village Directory Amenities and Land use (As in 2009)

Number of educational amenities available. (If not available within the village, the distance range code viz; a for < 5 Kms, b for 5-10 Kms and c for 10+ kms of nearest place where facility is available is given).				Number of Medical Amenities available. (If not available within the village, the distance range code viz; a for < 5 Kms, b for 5-10 Kms and c for 10+ kms of nearest place where facility is available is given).																Sr. No.
16	17	18	19	20	21	22	23	24	25	26	27	28	29	30	31	2	1			
Polytechnic (Pt)	Vocational Training School /ITI	Non-Formal Training Centre (NFTC)	Special School for Disabled (SSD)	Others (Specify)	Community Health Centre (CHC)	Primary Health Centre (PHC)	Primary Health Sub Centre (PHS)	Maternity and Child Welfare Centre (MCW)	T.B. Clinic (TBC)	Hospital- Allopathic (HA)	Hospital-Alternative Medicine (HO)	Dispensary (D)	Veterinary Hospital (VH)	Mobile Health Clinic (MHC)	Family Welfare Centre (FWC)	Name Village				
c	a	c	c		b	a	a	b	b	a	a	b	b	b	a	Patharda	30			
c	b	c	c		c	b	l	c	c	c	c	c	c	c	b	Vadi Bhensrot	31			
c	b	c	c		b	b	l	b	b	b	b	b	b	b	b	Singpur	32			
c	c	c	c		c	b	b	c	c	c	c	c	c	c	c	Vaghnera	33			
c	c	c	c		c	b	l	c	c	c	c	c	c	c	c	Dhajamba	34			
c	c	c	c		c	b	a	b	b	c	c	c	c	c	b	Veljhar	35			
c	c	b	b		c	b	c	b	b	b	b	b	b	b	b	Chikhli Bhensrot	36			
c	c	c	c		c	b	l	b	b	c	c	c	c	c	c	Vajharda	37			
c	c	c	c		c	c	c	c	c	c	c	c	c	c	c	Bedvan P Bhensrot	38			
c	b	c	c		b	l	l	b	l	l	b	b	b	b	b	Ukhalda	39			
c	b	c	c		b	a	a	a	a	b	b	b	b	b	b	Jhadpati	40			
c	b	c	c		b	a	a	a	a	b	b	b	b	b	b	Galkhadi	41			
c	b	c	c		b	a	l	b	b	b	b	b	b	b	b	Pipalkuva	42			
c	b	c	c		b	b	l	b	b	b	b	b	b	b	b	Moti Khervan	43			
c	b	c	c		b	b	b	b	b	b	b	b	b	b	b	Nani Khervan	44			
c	b	c	c		b	b	l	b	b	b	b	b	b	b	b	Ghoda	45			
c	a	c	c		b	a	l	b	b	b	b	b	b	b	b	Bhimpura	46			
c	b	c	c		b	a	a	b	b	b	b	b	b	b	b	Vagda	47			
c	a	c	c		a	a	l	a	a	a	a	b	a	a	a	Gunsada	48			
c	b	c	c		a	a	a	a	a	a	a	b	a	a	a	Dumda	49			
c	b	c	c		b	a	a	b	b	b	b	b	b	b	a	Amlipada	50			
c	b	c	c		b	a	a	a	a	b	b	b	b	b	a	Kelai	51			
c	c	c	c		b	b	b	b	b	b	b	c	b	b	b	Kavla	52			
c	b	b	b		c	a	a	c	c	c	c	c	c	c	c	Amli	53			
c	b	b	c		c	a	a	b	b	a	a	b	a	b	a	Bedi	54			
c	b	b	b		c	l	l	b	b	l	b	b	b	b	b	Agasvan	55			
c	b	b	c		c	a	a	c	b	b	b	b	c	c	a	Nishana	56			
c	b	c	c		b	b	b	b	b	b	b	b	b	b	b	Achhalva	57			
c	b	c	c		a	a	a	a	a	a	a	b	a	a	a	Sadadkuva	58			
c	a	c	c		a	a	a	a	a	a	a	a	a	a	a	Bedvan Khadka	59			

**Census of India 2011- Village Directory
Amenities and Land use (As in 2009)**

Sr. No.	Name Village	Number of Non-Government Medical Amenities available.							Availability of drinking water - Yes / No							
		Charitable Non Govt. Hospital/Nursing Home.	Medical Practitioner With MBBS Degree	Medical Practitioner With Other Degree	Medical Practitioner With No Degree	Traditional Practitioner and Faith Healer	Medicine Shop	Others	Tap Water (Treated /Untreated)	Well Water (Covered / Uncovered well)	Hand Pump	Tube wells / Bore well	Spring	River / Canal	Tank / Pond / Lake	Others
1	2	32	33	34	35	36	37	38	39	40	41	42	43	44	45	46
30	Patharda	0	0	0	0	0	0	0	Yes	Yes	Yes	Yes	No	Yes	No	No
31	Vadi Bhensrot	0	0	0	0	0	0	0	Yes	Yes	Yes	Yes	No	Yes	No	No
32	Singpur	0	0	0	0	0	0	0	Yes	Yes	Yes	Yes	Yes	No	No	No
33	Vaghnera	0	0	0	0	0	0	0	Yes	Yes	Yes	Yes	No	Yes	No	No
34	Dhajamba	0	0	0	0	0	0	0	Yes	Yes	Yes	Yes	No	Yes	No	No
35	Veljhar	0	0	0	0	0	0	0	Yes	Yes	Yes	Yes	No	Yes	No	No
36	Chikhli Bhensrot	0	0	0	0	0	0	0	Yes	Yes	Yes	No	No	Yes	No	No
37	Vajharda	0	0	0	0	0	0	0	No	Yes	Yes	No	No	Yes	No	No
38	Bedvan P Bhensrot	0	0	0	0	0	0	0	No	Yes	Yes	Yes	No	Yes	Yes	No
39	Ukhalda	0	0	0	0	0	0	0	No	Yes	Yes	Yes	No	Yes	No	No
40	Jhadpati	0	0	0	0	0	0	0	No	Yes	Yes	No	No	Yes	No	No
41	Galkhadi	0	0	0	0	0	0	0	No	Yes	Yes	No	No	Yes	No	No
42	Pipalkuva	0	0	0	0	0	0	0	Yes	Yes	Yes	Yes	No	Yes	No	No
43	Moti Khervan	0	0	0	0	0	0	0	Yes	Yes	Yes	Yes	No	Yes	No	No
44	Nani Khervan	0	0	0	0	0	0	0	Yes	Yes	Yes	Yes	No	Yes	No	No
45	Ghoda	0	0	0	0	0	0	0	No	No	Yes	Yes	No	No	No	No
46	Bhimpura	1	0	1	0	0	0	0	Yes	Yes	Yes	Yes	No	No	No	No
47	Vagda	0	0	0	0	0	0	0	Yes	Yes	Yes	Yes	No	No	No	No
48	Gunsada	0	0	0	0	0	0	0	Yes	Yes	Yes	Yes	No	Yes	No	No
49	Dumda	0	0	0	0	0	0	0	Yes	Yes	Yes	Yes	No	Yes	No	No
50	Amlipada	0	0	0	0	0	0	0	Yes	Yes	Yes	Yes	No	Yes	Yes	No
51	Kelai	0	0	0	0	0	0	0	No	Yes	Yes	No	No	Yes	No	No
52	Kavla	0	0	0	0	0	0	0	No	Yes	Yes	No	No	Yes	No	No
53	Amlī	0	0	0	0	0	0	0	No	Yes	Yes	Yes	No	No	No	No
54	Bedi	0	0	0	0	0	0	0	No	Yes	Yes	No	No	Yes	No	No
55	Agasvan	0	0	0	0	0	0	0	No	Yes	Yes	Yes	Yes	No	No	No
56	Nishana	0	0	0	0	0	0	0	No	Yes	Yes	Yes	No	No	No	No
57	Achhalva	0	0	0	0	0	0	0	Yes	Yes	Yes	No	No	No	No	No
58	Sadadkuva	0	0	0	0	0	0	0	No	Yes	Yes	Yes	No	No	No	No
59	Bedvan Khadka	0	0	0	0	0	0	0	No	Yes	Yes	No	No	No	No	No

**Census of India 2011- Village Directory
Amenities and Land use (As in 2009)**

Availability of toilet & others
Yes / No

Communication and transport facilities (If amenities available code -Yes is given except for Village Pin Code, If not available within the village, the distance range code viz; a for < 5 Kms, b for 5-10 Kms and c for 10+ kms of nearest place where facility is available is given)

47	48	49	50	51	52	53	54	55	56	57	58	59	60	2	1
Community Toilet Including Bath.	Community Toilet Excluding Bath.	Rural Sanitary Mart or Sanitary Hardware Outlet Available Near The Village.	Community Bio- gas or Recycle of Waste for Productive Use.	Post Office (PO)	Sub Post Office (SPO)	Post & Telegraph Office (P&TO)	Village Pin Code	Telephones (Land Lines)	Public Call Office (PCO)	Mobile Phone Coverage	Internet Cafes/Common Service Centre (CSC)	Private Courier Facility	Bus Service (Public & Private)	Name Village	Sr. No.
No	No	Yes	No	c	Yes		394680	Yes	Yes	Yes	a	b	Yes	Patharda	30
No	No	No	No	c	Yes		394680	c	b	Yes	Yes	c	Yes	Vadi Bhensrot	31
No	No	Yes	No	c	b		394680	Yes	b	Yes	Yes	b	Yes	Singpur	32
No	No	Yes	No	c	Yes		394680	Yes	a	Yes	Yes	c	Yes	Vaghnera	33
No	No	Yes	No	c	c		394680	Yes	Yes	Yes	Yes	c	Yes	Dhajamba	34
No	No	Yes	No	c	c		394680	Yes	Yes	Yes	Yes	c	Yes	Veljhar	35
No	No	Yes	No	a	Yes		394365	Yes	Yes	Yes	Yes	b	Yes	Chikhli Bhensrot	36
No	No	Yes	No	c	c		394365	Yes	Yes	Yes	Yes	c	Yes	Vajharda	37
No	No	Yes	No	c	Yes		394365	Yes	Yes	Yes	Yes	c	Yes	Bedvan P Bhensrot	38
No	No	Yes	No	c	b		394680	Yes	Yes	Yes	Yes	b	Yes	Ukhalda	39
No	No	Yes	No	b	a		394680	Yes	a	Yes	Yes	a	Yes	Jhadpati	40
No	No	Yes	No	b	Yes		394680	a	a	Yes	a	b	Yes	Galkhadi	41
No	No	Yes	No	b	Yes		394680	Yes	Yes	Yes	Yes	b	Yes	Pipalkuva	42
No	No	Yes	No	c	Yes		394680	Yes	b	Yes	Yes	b	Yes	Moti Khervan	43
No	No	Yes	No	c	Yes		394680	Yes	b	Yes	Yes	b	Yes	Nani Khervan	44
No	No	Yes	No	c	b		394680	Yes	Yes	Yes	Yes	b	Yes	Ghoda	45
No	No	Yes	No	c	a		394365	Yes	Yes	Yes	a	b	Yes	Bhimpura	46
No	No	Yes	No	a	Yes		394365	Yes	Yes	Yes	a	a	Yes	Vagda	47
No	Yes	No	No	c	Yes		394680	Yes	Yes	Yes	Yes	b	Yes	Gunsada	48
No	No	Yes	No	c	Yes		394680	b	b	Yes	Yes	b	Yes	Dumda	49
No	No	Yes	No	c	b		394680	b	b	Yes	Yes	b	Yes	Amlipada	50
No	No	Yes	No	b	b		394680	Yes	a	Yes	a	a	Yes	Kelai	51
No	No	Yes	No	c	c		394680	b	b	Yes	Yes	c	Yes	Kavla	52
No	No	Yes	No	c	a		394365	c	c	Yes	Yes	c	Yes	Aml	53
No	No	Yes	No	b	Yes		394651	Yes	Yes	Yes	Yes	b	Yes	Bedi	54
No	No	Yes	No	b	Yes		394651	Yes	Yes	Yes	Yes	b	Yes	Agasvan	55
No	No	Yes	No	b	b		394365	b	b	Yes	Yes	b	Yes	Nishana	56
No	No	Yes	No	b	b		394365	Yes	Yes	Yes	b	b	Yes	Achhalva	57
No	No	Yes	No	b	b		394365	b	b	Yes	Yes	b	Yes	Sadadkuva	58
No	No	Yes	No	a	a		394365	a	a	Yes	Yes	a	Yes	Bedvan Khadka	59

Census of India 2011- Village Directory Amenities and Land use (As in 2009)

Sr. No.	Name Village	Communication and transport facilities (If amenities available code -Yes is given except for Village Pin Code, If not available within the village, the distance range code viz; a for < 5 Kms, b for 5-10 Kms and c for 10+ kms of nearest place where facility is available is given)										Village connected to highways, village roads, banks & credit societies (If amenities available code -Yes is given, If not available within the village, the distance range code viz; a for < 5 Kms, b for 5-10 Kms and c for 10+ kms of nearest place where facility is available is given)			
		Railway Stations	Auto/Modified Autos	Taxis and Vans	Tractors	Cycle-Pulled Rickshaws (Manual & Machine Driven)	Carts Driven by Animals	Sea/River Ferry Service	Connected to National Highway (NH)	Connected to State Highway (SH)	Connected to Major District Road (MDR)	Connected to Others District Road	Pucca Roads	Kutchcha Roads	Water Bounded Macadam (WBM) Roads
1	2	61	62	63	64	65	66	67	68	69	70	71	72	73	74
30	Patharda	b	Yes	Yes	Yes	Yes	Yes	c	b	a	a	Yes	Yes	Yes	Yes
31	Vadi Bhensrot	c	Yes	b	Yes	Yes	Yes	c	c	c	c	Yes	Yes	Yes	b
32	Singpur	c	Yes	b	Yes	Yes	Yes	c	b	b	Yes	Yes	Yes	Yes	Yes
33	Vaghnera	c	Yes	a	a		Yes	c	c	c	c	Yes	Yes	Yes	b
34	Dhajamba	Yes	Yes	c	a		Yes	c	c	c	c	Yes	Yes	Yes	Yes
35	Veljhar	c	Yes	Yes	a		Yes	c	c	c	c	Yes	Yes	Yes	Yes
36	Chikhli Bhensrot	b	Yes	Yes	a		Yes	c	b	c	c	Yes	Yes	Yes	Yes
37	Vajharda	c	c	c	a		Yes	c	c	c	Yes	Yes	Yes	Yes	Yes
38	Bedvan P Bhensrot	c	c	c	a		Yes	c	c	c	c	Yes	Yes	Yes	Yes
39	Ukhalda	c	c	c	a		Yes	c	b	b	b	Yes	Yes	Yes	Yes
40	Jhadpati	a	b	b	a		Yes	c	b	b	b	Yes	Yes	Yes	Yes
41	Galkhadi	b	b	b	Yes	Yes	Yes	c	c	b	a	Yes	Yes	Yes	Yes
42	Pipalkuva	b	Yes	Yes	b		Yes	c	b	b	Yes	Yes	Yes	Yes	Yes
43	Moti Khervan	b	b	Yes	a		Yes	c	b	b	Yes	Yes	Yes	Yes	Yes
44	Nani Khervan	b	Yes	Yes	b		Yes	c	b	b	b	Yes	Yes	Yes	Yes
45	Ghoda	b	b	b	Yes	Yes	Yes	c	b	b	b	Yes	Yes	Yes	Yes
46	Bhimpura	b	Yes	Yes	a		Yes	c	b	Yes	b	Yes	Yes	Yes	Yes
47	Vagda	b	Yes	Yes	a		Yes	c	b	a	b	Yes	Yes	Yes	Yes
48	Gunsada	b	b	b	a		Yes	c	b	Yes	b	Yes	Yes	Yes	Yes
49	Dumda	b	b	b	a		Yes	c	b	b	b	Yes	Yes	Yes	Yes
50	Amlipada	b	Yes	b	a		Yes	c	b	b	Yes	Yes	Yes	Yes	Yes
51	Kelai	b	b	b	a		Yes	c	b	b	Yes	Yes	Yes	Yes	Yes
52	Kavla	c	c	c	a		Yes	c	c	c	Yes	Yes	Yes	Yes	Yes
53	Aml	c	Yes	c	a		Yes	c	b	c	c	Yes	Yes	Yes	Yes
54	Bedi	b	Yes	Yes	a		Yes	c	b	b	Yes	Yes	Yes	Yes	Yes
55	Agasvan	b	Yes	Yes	a		Yes	c	b	b	Yes	Yes	Yes	Yes	Yes
56	Nishana	c	b	b	b		Yes	a	a	b	c	Yes	Yes	Yes	c
57	Achhalva	b	b	b	a		Yes	c	b	b	b	Yes	Yes	Yes	Yes
58	Sadadkuva	b	b	b	a		Yes	c	b	b	b	Yes	Yes	Yes	Yes
59	Bedvan Khadka	a	a	a	a		Yes	c	a	a	a	Yes	Yes	Yes	Yes

**Census of India 2011- Village Directory
Amenities and Land use (As in 2009)**

Village connected to highways, village roads, banks & credit societies (If amenities available code -Yes is given, If not available within the village , the distance range code viz; a for < 5 Kms, b for 5-10 Kms and c for 10+ kms of nearest place where facility is available is given)														Availability of miscellaneous facilities (If amenities available code -Yes is given, If not available within the village, the distance range code viz; a for < 5 Kms, b for 5-10 Kms and c for 10+ kms of nearest place where facility is available is given)	
75	76	77	78	79	80	81	82	83	84	85	86	87	88	2	1
Navigable Waterway (River/Canal) (NW)	Footpaths (FP)	Commercial & Co-operative Banks	ATM	Agricultural Credit Societies	Self-Help Group (SHG)	Public Distribution System (PDS) Shop	Mandis / Regular Market	Weekly Haat	Agricultural Marketing Society	Integrated Child Development Scheme (Nutritional Centres)	Anganwadi Centre (Nutritional Centres)	Others (Nutritional Centres)	ASHA (Accredited Social Health Activist)	Name Village	Sr. No.
c	Yes	a	a	a	Yes	Yes	a	a	b	b	Yes	Yes	Yes	Patharda	30
c	Yes	a	b	c	Yes	Yes	b	b	c	c	Yes	Yes	Yes	Vadi Bhensrot	31
c	Yes	Yes	b	b	Yes	Yes	b	Yes	b	b	Yes	Yes	Yes	Singpur	32
b	Yes	c	c	c	Yes	b	a	a	a	c	Yes	Yes	Yes	Vaghnera	33
c	Yes	c	c	c	Yes	Yes	c	c	c	c	Yes	Yes	Yes	Dhajamba	34
c	Yes	c	c	c	Yes	a	c	c	c	c	Yes	Yes	Yes	Veljhar	35
c	Yes	b	b	b	Yes	Yes	b	b	b	c	Yes	Yes	Yes	Chikhli Bhensrot	36
c	Yes	c	b	c	Yes	Yes	c	c	c	c	Yes	Yes	Yes	Vajharda	37
c	Yes	c	c	c	Yes	c	c	c	c	c	Yes	Yes	Yes	Bedvan P Bhensrot	38
c	Yes	b	b	Yes	Yes	Yes	b	b	b	b	Yes	Yes	Yes	Ukhaldia	39
c	Yes	b	b	b	Yes	b	b	b	b	b	Yes	Yes	Yes	Jhadpati	40
Yes	Yes	b	b	b	Yes	a	b	b	b	b	Yes	Yes	Yes	Galkhadi	41
c	Yes	b	b	b	Yes	Yes	b	a	b	b	Yes	Yes	Yes	Pipalkuva	42
c	Yes	b	b	Yes	Yes	Yes	b	a	b	b	Yes	Yes	Yes	Moti Khervan	43
c	Yes	b	b	b	Yes	a	b	b	b	b	Yes	Yes	Yes	Nani Khervan	44
c	Yes	b	b	b	Yes	b	b	b	b	b	Yes	Yes	Yes	Ghoda	45
c	Yes	a	a	a	Yes	Yes	a	a	Yes	b	Yes	Yes	Yes	Bhimpura	46
c	Yes	a	a	b	Yes	Yes	a	a	b	b	Yes	Yes	Yes	Vagda	47
c	Yes	Yes	a	b	Yes	Yes	a	a	b	b	Yes	Yes	Yes	Gunsada	48
c	Yes	a	a	b	Yes	Yes	a	a	b	b	Yes	Yes	Yes	Dumda	49
c	Yes	b	b	b	Yes	b	b	b	b	b	Yes	Yes	b	Amlipada	50
c	Yes	b	b	b	Yes	Yes	b	b	b	b	Yes	Yes	Yes	Kelai	51
c	Yes	b	b	c	Yes	a	b	b	c	c	Yes	Yes	Yes	Kavla	52
c	Yes	b	b	b	Yes	Yes	b	b	c	c	Yes	Yes	Yes	Amli	53
c	Yes	b	b	b	Yes	Yes	b	b	b	c	Yes	Yes	Yes	Bedi	54
b	Yes	b	b	b	Yes	Yes	b	b	b	c	Yes	Yes	Yes	Agasvan	55
c	Yes	b	b	b	Yes	Yes	b	b	b	c	Yes	Yes	Yes	Nishana	56
c	Yes	b	b	b	Yes	b	b	b	b	b	Yes	Yes	Yes	Achhalva	57
b	Yes	a	a	b	Yes	Yes	a	a	b	b	Yes	Yes	Yes	Sadadkuva	58
a	Yes	a	a	a	Yes	a	a	a	a	a	Yes	Yes	a	Bedvan Khadka	59

**Census of India 2011- Village Directory
Amenities and Land use (As in 2009)**

Availability of miscellaneous facilities (If amenities available code -Yes is given, If not available within the village, the distance range code viz; a for < 5 Kms, b for 5-10 Kms and c for 10+ kms of nearest place where facility is available is given)

Availability of electricity (Yes/No)

Sr. No.	Name Village	Community Centre With/Without TV	Sports Field	Sports Club / Recreation Centre	Cinema / Video Hall	Public Library	Public Reading Room	Newspaper Supply	Assembly Polling Station	Birth & Death Registration Office	Power Supply for Domestic Use (ED)	Power Supply for Agricultural Use (EAG)	Power Supply for Commercial Use (EC)	Power Supply for All Uses (EA)
1	2	89	90	91	92	93	94	95	96	97	98	99	100	101
30	Patharda	Yes	a	a	a	a	a	Yes	Yes	Yes	Yes	Yes	Yes	Yes
31	Vadi Bhensrot	Yes	c	c	c	Yes	c	Yes	Yes	Yes	Yes	Yes	Yes	Yes
32	Singpur	Yes	b	b	b	Yes	b	Yes	Yes	Yes	Yes	Yes	Yes	Yes
33	Vaghnera	Yes	Yes	c	c	c	c	Yes	Yes	Yes	Yes	Yes	Yes	Yes
34	Dhajamba	c	c	c	c	Yes	c	Yes	Yes	Yes	Yes	Yes	Yes	Yes
35	Veljhar	c	c	c	c	c	c	Yes	Yes	Yes	Yes	Yes	Yes	Yes
36	Chikhli Bhensrot	Yes	Yes	b	b	b	b	Yes	Yes	Yes	Yes	Yes	Yes	Yes
37	Vajharda	c	c	c	c	c	c	Yes	Yes	Yes	Yes	Yes	Yes	Yes
38	Bedvan P Bhensrot	c	c	c	c	c	c	Yes	Yes	Yes	Yes	Yes	Yes	Yes
39	Ukhaldia	b	Yes	b	b	Yes	b	Yes	Yes	Yes	Yes	Yes	Yes	Yes
40	Jhadpati	b	b	b	b	b	b	Yes	Yes	Yes	Yes	Yes	Yes	Yes
41	Galkhadi	b	b	b	b	b	b	Yes	Yes	Yes	Yes	Yes	Yes	Yes
42	Pipalkuva	Yes	Yes	b	b	Yes	b	Yes	Yes	Yes	Yes	Yes	Yes	Yes
43	Moti Khervan	b	b	b	b	Yes	b	Yes	Yes	Yes	Yes	Yes	Yes	Yes
44	Nani Khervan	Yes	Yes	b	b	b	b	Yes	Yes	Yes	Yes	Yes	Yes	Yes
45	Ghoda	b	b	b	b	b	b	Yes	Yes	Yes	Yes	Yes	Yes	Yes
46	Bhimpura	Yes	a	a	a	a	a	Yes	Yes	Yes	Yes	Yes	Yes	Yes
47	Vagda	Yes	a	b	b	b	b	Yes	Yes	a	Yes	Yes	Yes	Yes
48	Gunsada	Yes	a	a	a	Yes	a	Yes	Yes	Yes	Yes	Yes	Yes	Yes
49	Dumda	Yes	Yes	a	a	a	a	Yes	Yes	Yes	Yes	Yes	Yes	Yes
50	Amlipada	b	b	b	b	b	b	Yes	Yes	Yes	Yes	Yes	Yes	Yes
51	Kelai	a	b	b	b	b	b	Yes	Yes	Yes	Yes	Yes	Yes	Yes
52	Kavla	b	b	b	b	b	b	Yes	Yes	Yes	Yes	Yes	Yes	Yes
53	Amlia	b	b	b	b	b	b	Yes	Yes	Yes	Yes	Yes	Yes	Yes
54	Bedi	Yes	Yes	b	b	b	b	Yes	Yes	Yes	Yes	Yes	Yes	Yes
55	Agasvan	b	b	b	b	Yes	b	Yes	Yes	Yes	Yes	Yes	Yes	Yes
56	Nishana	b	b	b	b	b	b	Yes	Yes	Yes	Yes	Yes	Yes	Yes
57	Achhalva	b	b	b	b	b	b	Yes	Yes	Yes	Yes	Yes	Yes	Yes
58	Sadadkuva	a	a	a	a	a	a	Yes	Yes	Yes	Yes	Yes	Yes	Yes
59	Bedvan Khadka	a	a	a	a	a	a	Yes	Yes	Yes	Yes	Yes	Yes	Yes

**Census of India 2011- Village Directory
Amenities and Land use (As in 2009)**

Land Use										
Nearest Town	Area under different types of land use (in hectares rounded up to one decimal place)								Name Village	Sr. No.
	102	103	104	105	106	107	108	109		
Name	Distance Range Code i.e. a for < 5 Kms, b for 5-10 Kms & c for 10+ kms.	Forests	Area Under Non-Agricultural Uses	Barren and Un-Cultivable Land	Permanent Pastures and Other Grazing Lands	Land Under Miscellaneous Tree Crops etc.	Culturable Waste Land			
UKAI	a	84.9	16.9	3.9	26.9	0	0	Patharda	30	
SONGADH	c	31.1	13.2	60.1	29	0	0	Vadi Bhensrot	31	
SONGADH	b	0	9.4	55.9	9.6	0	0	Singpur	32	
SONGADH	c	0	0	4.2	0	0	66.5	Vaghnera	33	
SONGADH	c	0	0	4.2	27.5	0	6.1	Dhajamba	34	
SONGADH	c	142.4	0	1.4	41.5	1.9	0	Veljhar	35	
VYARA	b	0	0	26.5	0	0	0	Chikhli Bhensrot	36	
VYARA	c	49	22.6	22	59.9	0	1.5	Vajharda	37	
SONGADH	c	176.8	18.1	0	23.1	0	0	Bedvan P Bhensrot	38	
SONGADH	b	0	93.6	0	38.2	0	0	Ukhalda	39	
SONGADH	b	0	1.2	25.7	8.8	0	0	Jhadpati	40	
SONGADH	b	0	0	16.1	24.9	0	0	Galkhadi	41	
SONGADH	b	0	75.3	0.6	67.2	87.9	0	Pipalkuva	42	
SONGADH	b	18	22.3	0	38	0	0	Moti Khervan	43	
SONGADH	b	0	30.6	1.3	8.4	0	0	Nani Khervan	44	
UKAI	b	67.1	7.9	17.8	30.7	0	61.1	Ghoda	45	
UKAI	a	188	65.5	0	0	0	0	Bhimpura	46	
UKAI	b	0	56.3	135.3	12.1	0	0	Vagda	47	
SONGADH	b	106.8	149.2	17.8	67.6	2.9	76.2	Gunsada	48	
SONGADH	b	0.6	7.7	0	59.6	0	0	Dumda	49	
SONGADH	b	43.7	24.2	0	5.7	0	0	Amlipada	50	
SONGADH	b	0	40.2	0	21.4	0	0	Kelai	51	
SONGADH	c	301.4	8.7	0	30.5	0	0	Kavla	52	
VYARA	b	68.4	8.8	0	44.3	0	0	Amlli	53	
VYARA	b	43.3	0	0	14.9	0	0	Bedi	54	
VYARA	b	60	0	80.2	44.9	0	0	Agasvan	55	
VYARA	b	490.9	0	0	49.3	0	0	Nishana	56	
SONGADH	b	197.9	0	0	29.3	0	0	Achhalva	57	
SONGADH	b	199.9	0	0	24.6	0	0	Sadadkuva	58	
SONGADH	a	112.8	0	0	5.3	0	0	Bedvan Khadka	59	

Census of India 2011- Village Directory
Amenities and Land use (As in 2009)

Sr. No.	Name Village	Land Use										Name of three most important commodities manufactured		
		Area under different types of land use (in hectares rounded up to one decimal place)					Area irrigated by source (in hectare).							
		Fallow Lands Other Than Current Fallow	Current Fallow	Net Area Sown	Total Irrigated Land Area	Total Un-irrigated Land Area	Canals (C)	Wells/Tube-Wells (W/TW)	Tanks/Lakes (T/L)	Water Falls (WF)	Others (O)		First	Second
1	2	110	111	112	113	114	115	116	117	118	119	120	121	122
30	Patharda	3.1	0	165.8	21.5	144.3	10.8	3.5	0	0	7.2			
31	Vadi Bhensrot	0	0	524.4	324.4	200	65	259.4	0	0	0			
32	Singpur	0.4	0	279.2	155.2	124	0	93	62.2	0	0			
33	Vaghnera	65.7	0	457.6	368.1	89.5	329	39.1	0	0	0			
34	Dhajamba	0	20.1	690	450	240	403	20	0	0	27			
35	Veljhar	68.4	0	332	230	102	230	0	0	0	0			
36	Chikhli Bhensrot	0	34	387	55	332	30	25	0	0	0			
37	Vajharda	0	0	490.8	75	415.8	40.2	24.8	0	0	10			
38	Bedvan P Bhensrot	0	0	208.2	46.9	161.3	40.3	0	6.6	0	0			
39	Ukhalda	2	0	592.3	285.1	307.2	207.6	77.5	0	0	0			
40	Jhadpati	0	0	97.3	38	59.3	25.8	12.2	0	0	0			
41	Galkhadi	0	0	351.7	60	291.7	10	20	30	0	0			
42	Pipalkuva	0	0	558.2	53.3	504.9	1.3	52	0	0	0			
43	Moti Khervan	0	0	421	307	114	117	190	0	0	0			
44	Nani Khervan	0	10.4	250.6	190.6	60	90	100.6	0	0	0			
45	Ghoda	0	81	341.7	328.6	13.1	217	76.5	35.2	0	0			
46	Bhimpura	0	0	170.8	50	120.8	10	20	0	0	20			
47	Vagda	0	0	148.8	32.2	116.6	8.4	12.7	0	0	11.1			
48	Gunsada	13.1	147.2	618.8	395.1	223.7	0	373.5	0	21.6	0			
49	Dumda	0	48.4	515.3	297.3	218	0	297.3	0	0	0			
50	Amlipada	43.5	0	380.6	107.3	273.3	0	107.3	0	0	0			
51	Kelai	0	0	382.8	95.2	287.5	0	95.2	0	0	0			
52	Kavla	0	0	301.6	25	276.6	0	25	0	0	0			
53	Aml	14.8	0	380.6	65.2	315.4	0	65.2	0	0	0			
54	Bedi	0	46	287.7	24.3	263.4	0	24.3	0	0	0			
55	Agasvan	0	0	527	30.7	496.3	0	30.7	0	0	0			
56	Nishana	0	0	478.3	111	367.3	0	111	0	0	0			
57	Achhalva	13.3	0	291	4	287	0	4	0	0	0			
58	Sadadkuva	4.8	0	216.6	4	212.6	0	4	0	0	0			
59	Bedvan Khadka	2.7	0	116.5	2	114.5	0	2	0	0	0			

**Census of India 2011- Village Directory
Amenities and Land use (As in 2009)**

Sr. No.	Name Village	Location Code No.	Total Area of The Village (In Hectares Rounded Up to One Decimal Place)	Total Population (2011 Census)	Number of Households (2011 Census)	Number of educational amenities available. (If not available within the village, the distance range code viz; a for < 5 Kms, b for 5-10 Kms and c for 10+ kms of nearest place where facility is available is given).								
						Pre-Primary School (PP)	Primary School (P)	Middle School (M)	Secondary School (S)	Senior Secondary School (SS)	Degree College of Arts Science & Commerce (ASC)	Engineering College (EC)	Medical College (MC)	Management Institute (MI)
1	2	3	4	5	6	7	8	9	10	11	12	13	14	15
CD Block:Songadh (0223)														
60	Rampura Kothar	524600	169.6	260	55	b	1		b	b	b	c	c	c
61	Champavadi	524601	271.8	913	216	a	1		a	a	a	c	c	c
62	Pokhran	524602	512.6	551	103	a	2		a	a	a	c	c	c
63	Kikakui	524603	743.5	2628	552	a	3		a	c	c	c	c	c
64	Mandal	524604	690.4	2208	467	b	2		1	1	c	b	b	c
65	Chakalia	524605	538.8	1538	312	a	1		b	a	b	b	b	c
66	Khambhala	524606	251.8	712	129	b	2		b	b	c	b	b	c
67	Dosvada	524607	1090.1	3971	810	b	3		1	b	b	c	c	c
68	Kumkuva	524608	688.3	1490	292	a	1		1	a	a	c	c	c
69	Rupvada	524609	299.2	686	159	b	1		b	b	b	c	c	c
70	Chapaldhara	524610	146.3	289	71	b	1		b	b	b	c	c	c
71	Raniamba	524611	389.3	2707	541	a	3		a	a	a	c	c	c
72	Balamrai	524612	188.2	219	49	b	1		b	b	b	c	c	c
73	Gaisavar	524613	268	575	126	b	1		b	b	b	c	c	c
74	Chimkuva	524614	559.9	1177	265	b	1		b	b	b	c	c	c
75	Tokarva (Segupada)	524615	735.7	3390	769	b	1		b	b	b	c	c	c
76	Tokarva (Jamankuva)	524616	168.3	673	158	b	4		b	b	b	c	c	c
77	Kakad Kuva	524617	210.2	756	157	b	2		b	b	b	c	c	c
78	Ghanchikuva	524618	214.4	582	144	c	1		c	c	c	c	c	c
79	Khanjar	524619	723.2	1833	387	c	3		c	c	c	c	c	c
80	Kharsi	524620	415.4	1520	305	b	2		b	b	b	c	c	c
81	Devalpada	524621	210.9	421	94	b	2		b	b	b	b	b	c
82	Kanala	524622	282.3	1140	215	c	1		b	b	b	b	b	c
83	Chorvad	524623	598.8	1863	386	a	1		b	b	b	b	b	c
84	Chikhli Khadka	524624	288.7	1251	285	c	1		b	b	b	b	b	c
85	Dhamodi	524625	891.9	2665	583	b	5		b	b	b	b	b	c
86	Junvan	524626	503.9	748	168	b	1		b	b	b	b	b	c
87	Galkuva	524627	539	1725	372	c	1		2	c	c	c	c	c
88	Bedpada	524628	366.6	553	116	c	2		c	c	c	c	c	c
89	Kanadevi	524629	151.6	247	61	c	1		c	c	c	c	c	c

Census of India 2011- Village Directory Amenities and Land use (As in 2009)

Number of educational amenities available. (If not available within the village, the distance range code viz; a for < 5 Kms, b for 5-10 Kms and c for 10+ kms of nearest place where facility is available is given).																Number of Medical Amenities available. (If not available within the village, the distance range code viz; a for < 5 Kms, b for 5-10 Kms and c for 10+ kms of nearest place where facility is available is given).	
16	17	18	19	20	21	22	23	24	25	26	27	28	29	30	31	2	1
Polytechnic (Pt)	Vocational Training School /ITI	Non-Formal Training Centre (NFTC)	Special School for Disabled (SSD)	Others (Specify)	Community Health Centre (CHC)	Primary Health Centre (PHC)	Primary Health Sub Centre (PHS)	Maternity and Child Welfare Centre (MCWC)	T.B. Clinic (TBC)	Hospital-Allopathic (HA)	Hospital-Alternative Medicine (HO)	Dispensary (D)	Veterinary Hospital (VH)	Mobile Health Clinic (MHC)	Family Welfare Centre (FWC)	Name Village	Sr. No.
c	b	c	c		b	b	b	b	b	b	b	b	b	b	b	Rampura Kothar	60
c	a	c	c		a	a	a	a	a	a	a	a	a	a	a	Champavadi	61
c	a	c	c		a	a	a	a	a	a	a	a	a	a	a	Pokhran	62
c	c	c	c		b	b	l	b	b	b	b	c	b	b	b	Kikakui	63
c	b	b	b		c	a	l	b	b	b	b	b	b	b	c	Mandal	64
c	b	b	b		c	b	a	b	b	b	b	b	c	b	a	Chakalia	65
c	b	b	b		c	c	b	b	b	b	b	b	b	b	b	Khambhala	66
c	b	c	c		b	b	l	b	b	b	b	b	b	b	b	Dosvada	67
c	a	c	c		a	a	a	a	a	a	a	a	a	a	a	Kumkuva	68
c	b	c	c		b	b	b	b	b	b	b	b	b	b	b	Rupvada	69
b	b	c	c		b	b	a	b	b	b	b	b	b	b	a	Chapaladhara	70
c	a	c	c		a	a	l	a	a	a	a	a	a	a	a	Raniamba	71
c	b	c	c		a	a	a	a	a	a	a	b	a	a	a	Balamrai	72
c	b	c	c		b	b	l	b	b	b	b	b	b	b	b	Gaisavar	73
c	b	c	c		b	b	b	b	b	b	b	b	b	b	b	Chimkuva	74
c	b	c	c		b	b	l	b	b	b	b	b	b	b	b	Tokarva (Segupada)	75
c	b	c	c		b	b	l	b	b	b	b	b	b	b	b	Tokarva (Jamankuva)	76
c	b	c	c		b	b	l	b	b	b	b	b	b	b	b	Kakad Kuva	77
c	c	c	c		c	b	b	c	c	c	c	c	c	c	b	Ghanchikuva	78
c	c	c	c		b	b	b	b	b	b	b	c	b	b	b	Khanjar	79
c	b	c	c		b	a	l	a	b	b	b	b	b	b	a	Kharsi	80
c	b	b	c		c	b	b	b	b	b	b	b	b	l	b	Devalpada	81
c	b	b	c		c	c	a	b	b	b	b	b	b	b	b	Kanala	82
c	b	b	c		c	b	l	b	b	b	b	b	b	b	b	Chorvad	83
b	c	b	c		c	b	b	b	b	b	b	b	b	b	b	Chikhli Khadka	84
c	b	b	c		c	b	l	c	c	c	c	c	c	c	c	Dhamodi	85
c	b	b	c		c	a	a	a	c	c	c	c	c	c	a	Junvan	86
c	c	c	c		c	a	l	a	a	c	c	c	c	c	a	Galkuva	87
c	c	c	c		c	a	a	a	a	a	a	a	a	a	a	Bedpada	88
c	c	c	c		c	b	b	c	c	c	c	c	c	c	c	Kanadevi	89

**Census of India 2011- Village Directory
Amenities and Land use (As in 2009)**

Sr. No.	Name Village	Number of Non-Government Medical Amenities available.							Availability of drinking water - Yes / No							
		Charitable Non Govt. Hospital/Nursing Home.	Medical Practitioner With MBBS Degree	Medical Practitioner With Other Degree	Medical Practitioner With No Degree	Traditional Practitioner and Faith Healer	Medicine Shop	Others	Tap Water (Treated/ Untreated)	Well Water (Covered / Uncovered well)	Hand Pump	Tube wells / Bore well	Spring	River / Canal	Tank / Pond / Lake	Others
1	2	32	33	34	35	36	37	38	39	40	41	42	43	44	45	46
60	Rampura Kothar	0	0	0	0	0	0	0	No	Yes	Yes	Yes	No	No	Yes	No
61	Champavadi	0	0	0	0	0	0	0	No	Yes	Yes	Yes	Yes	No	No	No
62	Pokhran	0	0	0	0	0	0	0	No	Yes	Yes	Yes	No	No	No	No
63	Kikakui	0	0	0	0	0	0	0	Yes	Yes	Yes	No	No	No	No	No
64	Mandal	0	0	0	0	0	0	0	No	Yes	Yes	Yes	No	Yes	No	No
65	Chakalia	0	0	0	0	0	0	0	No	Yes	Yes	No	No	Yes	No	No
66	Khambhala	0	0	0	0	0	0	0	No	Yes	Yes	No	Yes	Yes	No	No
67	Dosvada	0	0	0	0	0	0	0	No	Yes	Yes	Yes	No	No	Yes	No
68	Kumkuva	0	0	0	0	0	0	0	Yes	Yes	Yes	Yes	No	Yes	Yes	No
69	Rupvada	0	0	0	0	0	0	0	Yes	Yes	Yes	Yes	No	Yes	No	No
70	Chapaldhara	0	0	0	0	0	0	0	No	Yes	Yes	No	No	Yes	No	No
71	Raniamba	0	0	0	0	0	0	0	Yes	Yes	Yes	Yes	No	No	Yes	No
72	Balamrai	0	0	0	0	0	0	0	No	Yes	Yes	No	No	No	No	No
73	Gaisavar	0	0	0	0	0	0	0	No	Yes	Yes	No	No	No	No	No
74	Chimkuva	0	0	0	0	0	0	0	No	Yes	Yes	No	No	No	No	No
75	Tokarva (Segupada)	0	0	0	0	0	0	0	Yes	Yes	Yes	No	No	No	No	No
76	Tokarva (Jamankuva)	0	0	0	0	0	0	0	Yes	Yes	Yes	No	No	No	No	No
77	Kakad Kuva	0	0	0	0	0	0	0	No	Yes	Yes	Yes	No	No	No	No
78	Ghanchikuva	0	0	0	0	0	0	0	Yes	Yes	Yes	No	No	No	No	No
79	Khanjar	0	0	0	0	0	0	0	Yes	Yes	Yes	No	No	Yes	Yes	No
80	Kharsi	0	0	0	0	0	0	0	Yes	Yes	Yes	Yes	No	No	No	No
81	Devalpada	0	0	0	0	0	0	0	No	Yes	Yes	No	No	Yes	No	No
82	Kanala	0	0	0	0	0	0	0	No	Yes	Yes	Yes	No	Yes	No	No
83	Chorvad	0	0	0	0	0	0	0	No	Yes	Yes	Yes	No	No	No	No
84	Chikhli Khadka	0	0	0	0	0	0	0	Yes	Yes	Yes	Yes	No	Yes	Yes	No
85	Dhamodi	0	0	0	0	0	0	0	No	Yes	Yes	Yes	Yes	No	Yes	No
86	Junvan	0	0	0	0	0	0	0	Yes	Yes	Yes	No	No	Yes	No	No
87	Galkuva	0	0	0	0	0	0	0	Yes	Yes	Yes	Yes	No	No	Yes	No
88	Bedpada	0	0	0	0	0	0	0	Yes	Yes	Yes	Yes	No	No	No	No
89	Kanadevi	0	0	0	0	0	0	0	No	Yes	Yes	Yes	No	No	No	No

Census of India 2011- Village Directory Amenities and Land use (As in 2009)

Availability of toilet & others
Yes / No

Communication and transport facilities (If amenities available code -Yes is given except for Village Pin Code, If not available within the village, the distance range code viz; a for < 5 Kms, b for 5-10 Kms and c for 10+ kms of nearest place where facility is available is given)

Community Toilet Including Bath.	Community Toilet Excluding Bath.	Rural Sanitary Mart or Sanitary Hardware Outlet Available Near The Village.	Community Bio- gas or Recycle of Waste for Productive Use.	Post Office (PO)	Sub Post Office (SPO)	Post & Telegraph Office (P&TO)	Village Pin Code	Telephones (Land Lines)	Public Call Office (PCO)	Mobile Phone Coverage	Internet Cafes/Common Service Centre (CSC)	Private Courier Facility	Bus Service (Public & Private)	Name Village	Sr. No.
47	48	49	50	51	52	53	54	55	56	57	58	59	60	2	1
No	No	Yes	No	b	b		394365	Yes	b	Yes	b	b	Yes	Rampura Kothar	60
No	No	Yes	No	a	a		394365	Yes	Yes	Yes	a	a	Yes	Champavadi	61
No	No	Yes	No	a	Yes		394680	a	a	Yes	Yes	a	Yes	Pokhran	62
No	No	Yes	No	c	c		394365	Yes	c	Yes	Yes	c	Yes	Kikakui	63
No	No	Yes	No	b	a		394680	Yes	b	Yes	Yes	b	Yes	Mandal	64
No	No	Yes	No	b	a		394680	Yes	b	Yes	Yes	b	Yes	Chakalia	65
No	No	Yes	No	b	Yes		394680	Yes	b	Yes	Yes	b	Yes	Khambhala	66
No	No	Yes	No	b	Yes		394365	Yes	a	Yes	Yes	b	Yes	Dosvada	67
No	No	Yes	No	c	a		394680	Yes	a	Yes	Yes	a	Yes	Kumkuva	68
No	No	Yes	No	b	b		394680	Yes	a	Yes	Yes	a	Yes	Rupvada	69
No	No	Yes	No	b	a		394365	Yes	b	Yes	Yes	b	Yes	Chapaldhara	70
No	No	Yes	No	Yes	a		394365	Yes	a	Yes	Yes	a	Yes	Raniamba	71
No	No	Yes	No	a	a		394365	b	b	Yes	Yes	b	Yes	Balamrai	72
No	No	Yes	No	b	b		394365	b	b	Yes	a	b	Yes	Gaisavar	73
No	No	Yes	No	b	Yes		394365	Yes	b	Yes	Yes	b	Yes	Chimkuva	74
No	No	Yes	No	c	b		394375	Yes	b	Yes	Yes	b	Yes	Tokarva (Segupada)	75
No	No	Yes	No	b	a		394680	b	b	Yes	Yes	b	Yes	Tokarva (Jamankuva)	76
No	No	Yes	No	b	a		394680	Yes	b	Yes	a	b	Yes	Kakad Kuva	77
No	Yes	No	No	c	Yes		394365	c	c	Yes	Yes	c	Yes	Ghanchikuva	78
No	No	Yes	No	c	c		394365	Yes	c	Yes	Yes	c	Yes	Khanjar	79
No	No	Yes	No	b	a		394365	Yes	Yes	Yes	Yes	b	Yes	Kharsi	80
No	No	Yes	No	b	a		394365	Yes	b	Yes	Yes	b	Yes	Devalpada	81
No	No	Yes	No	b	Yes		394365	Yes	b	Yes	Yes	b	Yes	Kanala	82
No	No	Yes	No	b	Yes		394365	Yes	b	Yes	Yes	b	Yes	Chorvad	83
No	No	Yes	No	b	Yes		394365	Yes	b	Yes	Yes	b	Yes	Chikhli Khadka	84
No	No	Yes	No	c	b		394365	c	c	Yes	Yes	c	Yes	Dhamodi	85
No	No	Yes	No	b	Yes		394365	Yes	Yes	Yes	Yes	c	Yes	Junvan	86
No	No	Yes	No	c	c		394365	c	c	Yes	Yes	c	Yes	Galkuva	87
No	No	Yes	No	b	a		394365	Yes	Yes	Yes	Yes	c	Yes	Bedpada	88
No	No	Yes	No	c	b		394365	Yes	Yes	Yes	Yes	c	Yes	Kanadevi	89

**Census of India 2011- Village Directory
Amenities and Land use (As in 2009)**

Sr. No.	Name Village	Communication and transport facilities (If amenities available code -Yes is given except for Village Pin Code, If not available within the village, the distance range code viz; a for < 5 Kms, b for 5-10 Kms and c for 10+ kms of nearest place where facility is available is given)							Village connected to highways, village roads, banks & credit societies (If amenities available code -Yes is given, If not available within the village, the distance range code viz; a for < 5 Kms, b for 5-10 Kms and c for 10+ kms of nearest place where facility is available is given)						
		Railway Stations	Auto/Modified Autos	Taxis and Vans	Tractors	Cycle-Pulled Rickshaws (Manual & Machine Driven)	Carts Driven by Animals	Sea/River Ferry Service	Connected to National Highway (NH)	Connected to State Highway (SH)	Connected to Major District Road (MDR)	Connected to Others District Road	Pucca Roads	Kutchcha Roads	Water Bounded Macadam (WBM) Roads
1	2	61	62	63	64	65	66	67	68	69	70	71	72	73	74
60	Rampura Kothar	b	Yes	b	b		Yes	c	b	a	b	Yes	Yes	Yes	b
61	Champavadi	a	a	a	a		Yes	c	a	a	Yes	Yes	Yes	Yes	Yes
62	Pokhran	a	a	a	a		Yes	c	a	Yes	Yes	Yes	Yes	Yes	Yes
63	Kikakui	Yes	c	c	a		Yes	c	a	Yes	Yes	Yes	Yes	Yes	Yes
64	Mandal	a	b	b	Yes		Yes	c	a	Yes	a	Yes	Yes	Yes	Yes
65	Chakalia	b	b	b	a		Yes	a	a	a	c	Yes	Yes	Yes	b
66	Khambhala	a	b	b	a		Yes	c	a	Yes	c	Yes	Yes	Yes	b
67	Dosvada	Yes	b	b	a		Yes	c	c	b	Yes	Yes	Yes	Yes	Yes
68	Kumkuva	a	a	a	Yes	Yes	Yes	c	a	a	Yes	Yes	Yes	Yes	b
69	Rupvada	a	b	b	a		Yes	c	b	b	a	Yes	Yes	Yes	b
70	Chapaldhara	a	b	b	a		Yes	c	b	Yes	Yes	Yes	Yes	Yes	b
71	Raniamba	Yes	Yes	Yes	a		Yes	c	a	Yes	Yes	Yes	Yes	Yes	Yes
72	Balamrai	b	b	b	a		Yes	c	b	Yes	b	Yes	Yes	Yes	Yes
73	Gaisavar	b	b	b	a		Yes	c	b	a	b	Yes	Yes	Yes	Yes
74	Chimkuva	b	Yes	b	a		Yes	c	b	Yes	b	Yes	Yes	Yes	Yes
75	Tokarva (Segupada)	b	b	b	b		Yes	c	b	Yes	b	Yes	Yes	Yes	Yes
76	Tokarva (Jamankuva)	a	Yes	b	a		Yes	c	b	b	b	Yes	Yes	Yes	Yes
77	Kakad Kuva	b	Yes	Yes	a		Yes	c	b	b	b	Yes	Yes	Yes	Yes
78	Ghanchikuva	c	Yes	c	a		Yes	c	c	c	Yes	Yes	Yes	Yes	Yes
79	Khanjar	c	c	c	a		Yes	c	c	c	Yes	Yes	Yes	Yes	Yes
80	Kharsi	b	Yes	Yes	b		Yes	c	c	b	Yes	Yes	Yes	Yes	Yes
81	Devalpada	b	b	b	a		Yes	c	c	b	c	Yes	Yes	Yes	Yes
82	Kanala	b	Yes	Yes	Yes	Yes	Yes	c	b	b	c	Yes	Yes	Yes	Yes
83	Chorvad	b	b	b	a		Yes	c	c	b	c	Yes	Yes	Yes	Yes
84	Chikhli Khadka	b	Yes	Yes	a		Yes	c	b	b	c	Yes	Yes	Yes	Yes
85	Dhamodi	c	c	c	a		Yes	c	c	Yes	c	Yes	Yes	Yes	Yes
86	Junvan	b	c	c	a		Yes	c	c	c	c	Yes	Yes	Yes	Yes
87	Galkuva	c	c	c	c		Yes	c	c	Yes	c	Yes	Yes	Yes	Yes
88	Bedpada	b	Yes	Yes	c	Yes	Yes	c	b	c	Yes	Yes	Yes	Yes	Yes
89	Kanadevi	b	Yes	c	b		Yes	c	c	c	Yes	Yes	Yes	Yes	Yes

Census of India 2011- Village Directory Amenities and Land use (As in 2009)

Village connected to highways, village roads, banks & credit societies (If amenities available code -Yes is given, If not available within the village, the distance range code viz; a for < 5 Kms, b for 5-10 Kms and c for 10+ kms of nearest place where facility is available is given)

Availability of miscellaneous facilities (If amenities available code - Yes is given, If not available within the village, the distance range code viz; a for < 5 Kms, b for 5-10 Kms and c for 10+ kms of nearest place where facility is available is given)

75	76	77	78	79	80	81	82	83	84	85	86	87	88	2	1
Navigable Waterway (River/Canal) (NW)	Footpaths (FP)	Commercial & Co-operative Banks	ATM	Agricultural Credit Societies	Self-Help Group (SHG)	Public Distribution System (PDS) Shop	Mandis / Regular Market	Weekly Haat	Agricultural Marketing Society	Integrated Child Development Scheme (Nutritional Centres)	Anganwadi Centre (Nutritional Centres)	Others (Nutritional Centres)	ASHA (Accredited Social Health Activist)	Name Village	Sr. No.
b	Yes	b	b	b	Yes	a	b	b	b	b	Yes	Yes	b	Rampura Kothar	60
b	Yes	a	a	a	Yes	a	a	a	a	a	Yes	Yes	Yes	Champavadi	61
a	Yes	a	a	a	Yes	a	a	a	a	a	Yes	Yes	Yes	Pokhran	62
b	Yes	b	b	c	Yes	Yes	b	b	c	c	Yes	Yes	Yes	Kikakui	63
b	Yes	b	b	Yes	Yes	Yes	b	b	b	c	Yes	Yes	Yes	Mandal	64
Yes	Yes	b	b	b	Yes	a	b	b	b	c	Yes	Yes	Yes	Chakalia	65
Yes	Yes	b	b	b	Yes	Yes	b	b	b	c	Yes	Yes	Yes	Khambhala	66
b	Yes	b	b	Yes	Yes	Yes	b	b	b	b	Yes	Yes	Yes	Dosvada	67
b	Yes	a	a	a	Yes	Yes	a	a	a	a	Yes	Yes	a	Kumkuva	68
Yes	Yes	b	b	b	Yes	b	b	b	b	b	Yes	Yes	b	Rupvada	69
c	Yes	b	b	b	Yes	b	b	b	b	b	Yes	Yes	Yes	Chapaldhara	70
b	Yes	a	a	a	Yes	Yes	a	a	a	a	Yes	Yes	Yes	Raniamba	71
b	Yes	a	a	b	Yes	b	a	a	b	b	Yes	Yes	Yes	Balamrai	72
a	Yes	b	b	b	Yes	b	b	b	b	b	Yes	Yes	Yes	Gaisavar	73
a	Yes	b	b	b	Yes	Yes	b	b	b	b	Yes	Yes	Yes	Chimkuva	74
b	Yes	b	b	b	Yes	Yes	b	b	b	b	Yes	Yes	b	Tokarva (Segupada)	75
a	Yes	b	b	b	Yes	a	b	b	b	b	Yes	Yes	Yes	Tokarva (Jamankuva)	76
a	Yes	b	b	b	Yes	a	b	b	b	b	Yes	Yes	Yes	Kakad Kuva	77
c	Yes	c	c	c	Yes	c	c	b	c	c	Yes	Yes	Yes	Ghanchikuva	78
c	Yes	b	b	c	Yes	Yes	b	b	c	c	Yes	Yes	Yes	Khanjar	79
Yes	Yes	b	b	b	Yes	Yes	b	b	b	b	Yes	Yes	Yes	Kharsi	80
a	Yes	b	b	b	Yes	a	b	b	b	c	Yes	Yes	Yes	Devalpada	81
a	Yes	b	b	b	Yes	b	b	b	b	c	Yes	Yes	Yes	Kanala	82
b	Yes	b	b	b	Yes	Yes	b	b	b	c	Yes	Yes	Yes	Chorvad	83
c	Yes	b	b	b	Yes	Yes	b	b	b	c	Yes	Yes	Yes	Chikhli Khadka	84
b	Yes	b	b	b	Yes	Yes	b	b	c	c	Yes	Yes	Yes	Dhamodi	85
c	Yes	b	b	b	Yes	a	a	a	c	c	Yes	Yes	Yes	Junvan	86
c	Yes	a	c	c	Yes	Yes	c	a	a	c	Yes	Yes	Yes	Galkuva	87
Yes	Yes	a	c	c	Yes	Yes	c	c	c	c	Yes	Yes	Yes	Bedpada	88
c	Yes	c	c	c	Yes	a	b	b	c	c	Yes	Yes	c	Kanadevi	89

**Census of India 2011- Village Directory
Amenities and Land use (As in 2009)**

Availability of miscellaneous facilities (If amenities available code -Yes is given, If not available within the village, the distance range code viz; a for < 5 Kms, b for 5-10 Kms and c for 10+ kms of nearest place where facility is available is given)

Availability of electricity (Yes/No)

Sr. No.	Name Village	Community Centre With/ Without TV	Sports Field	Sports Club / Recreation Centre	Cinema / Video Hall	Public Library	Public Reading Room	Newspaper Supply	Assembly Polling Station	Birth & Death Registration Office	Power Supply for Domestic Use (ED)	Power Supply for Agricultural Use (EAG)	Power Supply for Commercial Use (EC)	Power Supply for All Uses (EA)
60	Rampura Kothar	a	b	b	b	b	b	Yes	a	a	Yes	Yes	Yes	Yes
61	Champavadi	a	a	a	a	a	a	Yes	Yes	Yes	Yes	Yes	Yes	Yes
62	Pokhran	a	a	a	a	a	a	Yes	Yes	Yes	Yes	Yes	Yes	Yes
63	Kikakui	b	b	b	b	Yes	b	Yes	Yes	Yes	Yes	Yes	Yes	Yes
64	Mandal	b	b	b	b	Yes	b	Yes	Yes	Yes	Yes	Yes	Yes	Yes
65	Chakalia	b	b	b	b	b	b	Yes	Yes	Yes	Yes	Yes	Yes	Yes
66	Khambhala	b	b	b	b	Yes	b	Yes	Yes	Yes	Yes	Yes	Yes	Yes
67	Dosvada	Yes	Yes	b	b	Yes	b	Yes	Yes	Yes	Yes	Yes	Yes	Yes
68	Kumkuva	a	a	a	a	a	a	Yes	Yes	a	Yes	Yes	Yes	Yes
69	Rupvada	b	b	b	b	b	b	Yes	Yes	a	Yes	Yes	Yes	Yes
70	Chapaldhara	a	Yes	b	b	b	b	Yes	Yes	a	Yes	Yes	Yes	Yes
71	Raniamba	a	a	a	a	Yes	a	Yes	Yes	Yes	Yes	Yes	Yes	Yes
72	Balamrai	a	a	a	a	a	a	Yes	a	a	Yes	Yes	Yes	Yes
73	Gaisavar	b	b	b	b	b	b	Yes	a	Yes	Yes	Yes	Yes	Yes
74	Chimkuva	b	b	b	b	Yes	b	Yes	Yes	Yes	Yes	Yes	Yes	Yes
75	Tokarva (Segupada)	b	Yes	b	b	b	b	Yes	Yes	Yes	Yes	Yes	Yes	Yes
76	Tokarva (Jamankuva)	b	b	b	b	Yes	b	Yes	Yes	Yes	Yes	Yes	Yes	Yes
77	Kakad Kuva	b	b	b	b	b	b	Yes	Yes	Yes	Yes	Yes	Yes	Yes
78	Ghanchikuva	c	c	c	c	c	c	Yes	Yes	Yes	Yes	Yes	Yes	Yes
79	Khanjar	b	b	b	b	b	b	Yes	Yes	Yes	Yes	Yes	Yes	Yes
80	Kharsi	Yes	Yes	b	b	b	b	Yes	Yes	Yes	Yes	Yes	Yes	Yes
81	Devalpada	b	a	b	b	b	b	Yes	Yes	Yes	Yes	Yes	Yes	Yes
82	Kanala	b	b	b	b	b	b	Yes	Yes	Yes	Yes	Yes	Yes	Yes
83	Chorvad	Yes	Yes	b	b	b	b	Yes	Yes	Yes	Yes	Yes	Yes	Yes
84	Chikhli Khadka	b	b	b	b	Yes	b	Yes	Yes	Yes	Yes	Yes	Yes	Yes
85	Dhamodi	b	b	b	b	Yes	b	Yes	Yes	Yes	Yes	Yes	Yes	Yes
86	Junvan	b	b	b	b	b	b	Yes	Yes	Yes	Yes	Yes	Yes	Yes
87	Galkuva	c	c	c	c	Yes	c	Yes	Yes	Yes	Yes	Yes	Yes	Yes
88	Bedpada	Yes	Yes	c	c	c	c	Yes	Yes	a	Yes	Yes	Yes	Yes
89	Kanadevi	c	Yes	c	c	c	c	Yes	Yes	Yes	Yes	Yes	Yes	Yes

Census of India 2011- Village Directory Amenities and Land use (As in 2009)

Land Use									
Nearest Town	Area under different types of land use (in hectares rounded up to one decimal place)								Sr. No.
Name	Distance Range Code i.e. a for < 5 Kms, b for 5-10 Kms & c for 10+ kms.	Forests	Area Under Non- Agricultural Uses	Barren and Un-Cultivable Land	Permanent Pastures and Other Grazing Lands	Land Under Miscellaneous Tree Crops etc.	Culturable Waste Land	Name Village	1
102	103	104	105	106	107	108	109	2	1
SONGADH	b	0	0	0	17	0	0	Rampura Kothar	60
SONGADH	a	0	0	0	17	0	0	Champavadi	61
SONGADH	a	57.5	7.1	15.9	32.6	0	0	Pokhran	62
SONGADH	c	95.8	0	15.1	16.6	0	0	Kikakui	63
VYARA	b	135.9	0	0	157.2	0	51.1	Mandal	64
VYARA	b	54.2	0	14	12.4	0	97	Chakalia	65
VYARA	b	0	0	7.6	16.2	0	0	Khambhala	66
SONGADH	b	0	11.4	0	51.1	0	0	Dosvada	67
SONGADH	a	0	0	272.4	64.6	0	0	Kumkuva	68
SONGADH	b	0	4.1	1.7	0	0	0	Rupvada	69
SONGADH	b	0	0	0	0	0	15.9	Chapaldhara	70
SONGADH	a	0	13.9	0.8	8.3	0	0	Raniamba	71
SONGADH	b	0	0	0	0	0	4.5	Balamrai	72
SONGADH	b	0	1.1	2.8	62	0	0	Gaisavar	73
SONGADH	b	144.1	0	0	20	0	0	Chimkuva	74
SONGADH	b	0	0	43.6	53.3	0	0	Tokarva (Segupada)	75
SONGADH	b	0	4	4.5	10.2	0	0	Tokarva (Jamankuva)	76
SONGADH	b	13.6	0	2	3.6	0	9.4	Kakad Kuva	77
SONGADH	c	0	0.8	0	17.2	0	34	Ghanchikuva	78
SONGADH	c	82.2	0	12	60.5	0	0	Khanjar	79
SONGADH	b	30.8	2	6	49.4	0	0	Kharsi	80
VYARA	b	29.2	0	0	24.9	0	6.2	Devalpada	81
VYARA	b	0	0	0	9.6	0	1.2	Kanala	82
VYARA	b	0	33.4	0.5	82.6	11.3	0	Chorvad	83
VYARA	b	0	3.3	0	21.6	0	0	Chikhli Khadka	84
VYARA	b	0	16.9	61.7	71.3	6.2	2.8	Dhamodi	85
VYARA	b	0	5.1	9.4	68.2	0	0	Junvan	86
VYARA	c	0	0	0	26	0	0	Galkuva	87
SONGADH	c	140.9	0	5.2	22.8	0	0	Bedpada	88
SONGADH	c	29.1	0	57.7	15.4	0	0	Kanadevi	89

**Census of India 2011- Village Directory
Amenities and Land use (As in 2009)**

Sr. No.	Name Village	Land Use										Name of three most important commodities manufactured		
		Area under different types of land use (in hectares rounded up to one decimal place)					Area irrigated by source (in hectare).							
		Fallow Lands Other Than Current Fallow	Current Fallow	Net Area Sown	Total Irrigated Land Area	Total Un-irrigated Land Area	Canals (C)	Wells/Tube-Wells (W/TW)	Tanks/Lakes (T/L)	Water Falls (WF)	Others (O)		First	Second
1	2	110	111	112	113	114	115	116	117	118	119	120	121	122
60	Rampura Kothar	3.3	0	149.4	6.9	142.5	0	6.9	0	0	0			
61	Champavadi	0	26.5	228.3	42.4	185.9	0	12.2	0	0	30.2			
62	Pokhran	0	0	399.5	0	399.5	0	0	0	0	0			
63	Kikakui	0	0	616	50	566	0	50	0	0	0			
64	Mandal	0	0	346.2	48.3	297.9	8	38	2.3	0	0			
65	Chakalia	0	0	361.1	36.8	324.3	0	33.6	0	0	3.2			
66	Khambhala	0	2.4	225.6	23.6	202	0	16.6	0	0	7			
67	Dosvada	21.1	130.2	876.3	125	751.3	0	60	60	0	5			
68	Kumkuva	0	0	351.3	7.3	344	0	7.3	0	0	0			
69	Rupvada	0	0	293.4	6.6	286.8	0	6.6	0	0	0			
70	Chapaldhara	0	0	130.4	32.2	98.2	0	12.1	0	0	20.1			
71	Raniamba	13.2	6.5	346.6	11	335.6	0	11	0	0	0			
72	Balamrai	0	0	183.7	22.5	161.1	0	10	0	0	12.5			
73	Gaisavar	13.5	0	188.5	46	142.5	0	10	0	0	36			
74	Chimkuva	4.5	0	391.3	68.2	323.1	0	12.3	0	0	55.9			
75	Tokarva (Segupada)	0	0	638.8	43.6	595.2	0	40.4	0	0	3.2			
76	Tokarva (Jamankuva)	0	0	149.7	18.2	131.5	0	18.2	0	0	0			
77	Kakad Kuva	0	4	177.5	9.8	167.7	0	9.8	0	0	0			
78	Ghanchikuva	3.8	3.7	155	24.1	130.9	0	24.1	0	0	0			
79	Khanjar	21.1	0	547.4	38.3	509.2	0	36.3	0	0	2			
80	Kharsi	0	0	327.2	26.5	300.7	0	26.5	0	0	0			
81	Devalpada	0	0	150.6	7	143.6	0	7	0	0	0			
82	Kanala	0	22.2	249.4	39	210.4	0	15	0	0	24			
83	Chorvad	0	0	471	58.8	412.2	0	40	18.8	0	0			
84	Chikhli Khadka	10.1	0	253.7	55.3	198.4	0	37.3	0	0	18			
85	Dhamodi	0	0	733	57	676	0	57	0	0	0			
86	Junvan	7.3	0	413.8	14.5	399.3	14.5	0	0	0	0			
87	Galkuva	0	0	513	70	443	0	70	0	0	0			
88	Bedpada	0	0	197.6	11.5	186.1	11.5	0	0	0	0			
89	Kanadevi	0	0	49.5	1.4	48	0	0	0	0	1.4			

**Census of India 2011- Village Directory
Amenities and Land use (As in 2009)**

Number of educational amenities available. (If not available within the village, the distance range code viz; a for < 5 Kms, b for 5-10 Kms and c for 10+ kms of nearest place where facility is available is given).

Sr. No.	Name Village	Location Code No.	Total Area of The Village (In Hectares Rounded Up to One Decimal Place)	Total Population (2011 Census)	Number of Households (2011 Census)	Pre-Primary School (PP)	Primary School (P)	Middle School (M)	Secondary School (S)	Senior Secondary School (SS)	Degree College of Arts Science & Commerce (ASC)	Engineering College (EC)	Medical College (MC)	Management Institute (MI)
1	2	3	4	5	6	7	8	9	10	11	12	13	14	15
CD Block:Songadh (0223)														
90	Rampura Kanadevi	524630	220.4	584	140	c	1		c	c	c	c	c	c
91	Nana Bandharpada	524631	204.4	608	124	c	1		c	c	c	c	c	c
92	Jharali	524632	290.7	771	171	c	1		c	c	c	c	c	c
93	Nani Bhurvan	524633	99.1	72	19	c	a		c	c	c	c	c	c
94	Medhsingi	524634	346.7	1083	216	c	1		c	c	c	c	c	c
95	Khokhsa	524635	359	260	62	c	1		c	c	c	c	c	c
96	Kanji	524636	785.4	690	143	c	1		c	c	c	c	c	c
97	Don	524637	351.9	678	147	c	1		c	c	c	c	c	c
98	Moti Bhurvan	524638	51.7	215	46	c	1		c	c	c	c	c	c
99	Hiravadi	524639	399	1232	307	c	2		c	c	c	c	c	c
100	Amba	524640	274.2	1044	203	c	1		c	c	c	c	c	c
101	Kukradungri	524641	201.4	568	128	c	1		c	c	c	c	c	c
102	Kukadjhar	524642	169.6	308	69	c	1		c	c	c	c	c	c
103	Vadpada P Tokarva	524643	4863.8	505	110	c	1		c	c	c	c	c	c
104	Ghodchit	524644	384.5	1302	273	c	1		c	c	c	c	c	c
105	Bandharpada	524645	204.4	1475	321	c	1		c	c	c	c	c	c
106	Gatadi	524646	232.3	743	181	c	1		c	c	c	c	c	c
107	Tichakia	524647	143.4	644	138	c	1		b	b	b	b	b	c
108	Hanmantiya	524648	367	1074	226	c	1		c	c	c	c	c	c
109	Mahudi	524649	241.6	413	97	c	1		c	c	c	c	c	c
110	Monghvan	524650	603.9	2083	431	c	1		c	c	c	c	c	c
111	Maiyali	524651	288.5	737	168	c	1		c	c	c	c	c	c
112	Sandhkuva	524652	224.3	747	155	c	1		c	c	c	c	c	c
113	Tarsadi	524653	331.6	974	197	c	1		c	c	c	c	c	c
114	Kakad Kuva P Umarda	524654	229.8	709	169	c	1		c	c	c	c	c	c
115	Bedvan P Umarda	524655	253.1	593	146	c	1		c	c	c	c	c	c
116	Vadpada P Umarda	524656	211.5	1201	269	c	1		c	c	c	c	c	c
117	Jamkhadi	524657	503.8	1468	312	c	1		1	c	c	c	c	c

**Census of India 2011- Village Directory
Amenities and Land use (As in 2009)**

Number of educational amenities available. (If not available within the village, the distance range code viz; a for < 5 Kms, b for 5-10 Kms and c for 10+ kms of nearest place where facility is available is given).

Number of Medical Amenities available. (If not available within the village, the distance range code viz; a for < 5 Kms, b for 5-10 Kms and c for 10+ kms of nearest place where facility is available is given).

16	17	18	19	20	21	22	23	24	25	26	27	28	29	30	31	2	1
Polytechnic (Pt)	Vocational Training School /ITI	Non-Formal Training Centre (NFTC)	Special School for Disabled (SSD)	Others (Specify)	Community Health Centre (CHC)	Primary Health Centre (PHC)	Primary Health Sub Centre (PHS)	Maternity and Child Welfare Centre (MCW)	T.B. Clinic (TBC)	Hospital-Allopathic (HA)	Hospital-Alternative Medicine (HO)	Dispensary (D)	Veterinary Hospital (VH)	Mobile Health Clinic (MHC)	Family Welfare Centre (FWC)	Name Village	Sr. No.
c	c	c	c		c	b	c	c	c	c	c	b	b	c	c	Rampura Kanadevi	90
c	c	c	c		c	c	c	c	c	c	c	c	c	c	c	Nana Bandharpada	91
c	c	c	c		b	b	b	b	b	b	b	c	b	b	b	Jharali	92
c	c	c	c		b	b	b	b	b	b	b	c	b	b	b	Nani Bhurvan	93
c	c	c	c		c	c	1	c	c	c	c	c	c	c	c	Medhsingi	94
c	c	c	c		c	b	b	c	c	c	c	c	c	c	b	Khokhsa	95
c	c	c	c		c	a	a	c	c	c	c	c	c	1	a	Kanji	96
c	c	c	c		c	b	b	c	c	c	c	c	c	c	b	Don	97
c	c	c	c		b	b	b	b	b	b	b	c	b	b	b	Moti Bhurvan	98
c	c	c	c		c	a	a	c	c	c	c	c	c	c	c	Hiravadi	99
c	c	c	c		c	c	c	c	c	c	c	c	c	c	c	Amba	100
c	c	c	c		c	b	a	c	c	c	c	c	c	c	b	Kukradungri	101
c	c	c	c		c	b	b	c	c	c	c	c	c	c	b	Kukadjhar	102
c	c	c	c		c	b	b	c	c	c	c	c	c	c	b	Vadpada P Tokarva	103
c	c	c	c		c	b	1	c	c	c	c	c	b	b	b	Ghodchit	104
c	c	c	c		c	1	1	c	1	1	c	c	c	c	c	Bandharpada	105
c	c	c	c		c	a	a	a	a	c	c	c	c	c	c	Gatadi	106
c	b	b	b		c	a	1	c	c	b	b	b	b	c	b	Tichakia	107
c	c	c	c		c	b	a	b	c	c	c	c	c	c	b	Hanmantiya	108
c	c	c	c		c	b	b	b	c	c	c	c	c	c	b	Mahudi	109
c	c	c	c		c	b	1	c	c	c	c	c	c	c	c	Monghvan	110
c	c	c	c		c	b	a	c	c	c	c	c	c	c	b	Maiyali	111
c	c	c	c		c	b	b	c	c	c	c	c	c	c	b	Sandhkuva	112
c	c	c	c		c	b	b	c	c	c	c	c	c	c	b	Tarsadi	113
c	c	c	c		c	b	b	c	c	c	c	c	c	c	b	Kakad Kuva P Umarda	114
c	c	c	c		c	b	c	c	c	c	c	c	c	c	c	Bedvan P Umarda	115
c	c	c	c		c	c	1	c	c	c	c	c	c	c	b	Vadpada P Umarda	116
c	c	c	c		c	1	1	c	1	1	c	c	c	c	c	Jamkhadi	117

**Census of India 2011- Village Directory
Amenities and Land use (As in 2009)**

Sr. No.	Name Village	Number of Non-Government Medical Amenities available.							Availability of drinking water - Yes / No							
		Charitable Non Govt. Hospital/Nursing Home.	Medical Practitioner With MBBS Degree	Medical Practitioner With Other Degree	Medical Practitioner With No Degree	Traditional Practitioner and Faith Healer	Medicine Shop	Others	Tap Water (Treated/Untreated)	Well Water (Covered / Uncovered well)	Hand Pump	Tube wells / Bore well	Spring	River / Canal	Tank / Pond / Lake	Others
1	2	32	33	34	35	36	37	38	39	40	41	42	43	44	45	46
90	Rampura Kanadevi	0	0	0	0	0	0	0	No	Yes	Yes	Yes	No	No	No	No
91	Nana Bandharpada	0	0	0	0	0	0	0	No	Yes	Yes	Yes	No	Yes	No	No
92	Jharali	0	0	0	0	0	0	0	No	Yes	Yes	Yes	No	Yes	No	No
93	Nani Bhurvan	0	0	0	0	0	0	0	No	Yes	Yes	No	No	Yes	No	No
94	Medhsingi	0	0	0	0	0	0	0	No	Yes	Yes	Yes	No	No	No	No
95	Khokhsa	0	0	0	0	0	0	0	No	Yes	Yes	No	No	No	No	No
96	Kanji	0	0	0	0	0	0	0	Yes	Yes	Yes	Yes	No	Yes	Yes	No
97	Don	0	0	0	0	0	0	0	No	Yes	Yes	No	Yes	No	No	No
98	Moti Bhurvan	0	0	0	0	0	0	0	No	Yes	Yes	Yes	No	Yes	No	No
99	Hiravadi	0	0	0	0	0	0	0	No	Yes	Yes	Yes	Yes	No	Yes	No
100	Amba	0	0	0	0	0	0	0	No	Yes	Yes	Yes	No	No	No	No
101	Kukradungri	0	0	0	0	0	0	0	Yes	Yes	Yes	No	No	Yes	No	No
102	Kukadjhar	0	0	0	0	0	0	0	No	Yes	Yes	Yes	No	No	No	No
103	Vadpada P Tokarva	0	0	0	0	0	0	0	Yes	Yes	Yes	No	No	Yes	No	No
104	Ghodchit	0	0	0	0	0	0	0	Yes	Yes	Yes	Yes	No	Yes	Yes	No
105	Bandharpada	0	0	0	0	0	0	0	Yes	Yes	Yes	Yes	No	Yes	No	No
106	Gatadi	0	0	0	0	0	0	0	Yes	Yes	Yes	Yes	No	Yes	No	No
107	Tichakia	0	0	0	0	0	0	0	Yes	Yes	Yes	No	No	Yes	No	No
108	Hanmantiya	0	0	0	0	0	0	0	Yes	Yes	Yes	No	No	Yes	No	No
109	Mahudi	0	0	0	0	0	0	0	Yes	Yes	Yes	No	No	Yes	No	No
110	Monghvan	0	0	0	0	0	0	0	Yes	Yes	Yes	No	No	Yes	No	No
111	Maiyali	0	0	0	0	0	0	0	Yes	Yes	Yes	No	No	No	No	No
112	Sandhkuva	0	0	0	0	0	0	0	Yes	Yes	Yes	No	No	No	No	No
113	Tarsadi	0	0	0	0	0	0	0	No	Yes	Yes	Yes	No	No	Yes	No
114	Kakad Kuva P Umarda	0	0	0	0	0	0	0	Yes	Yes	Yes	No	No	No	No	No
115	Bedvan P Umarda	0	0	0	0	0	0	0	No	Yes	Yes	Yes	No	No	No	No
116	Vadpada P Umarda	0	0	0	0	0	0	0	No	Yes	Yes	No	No	Yes	No	No
117	Jamkhadi	0	0	0	0	0	0	0	No	Yes	Yes	No	Yes	Yes	No	No

**Census of India 2011- Village Directory
Amenities and Land use (As in 2009)**

Availability of toilet & others
Yes / No

Communication and transport facilities (If amenities available code -Yes is given except for Village Pin Code, If not available within the village, the distance range code viz; a for < 5 Kms, b for 5-10 Kms and c for 10+ kms of nearest place where facility is available is given)

Community Toilet Including Bath.	Community Toilet Excluding Bath.	Rural Sanitary Mart or Sanitary Hardware Outlet Available Near The Village.	Community Bio- gas or Recycle of Waste for Productive Use.	Post Office (PO)	Sub Post Office (SPO)	Post & Telegraph Office (P&TO)	Village Pin Code	Telephones (Land Lines)	Public Call Office (PCO)	Mobile Phone Coverage	Internet Cafes/Common Service Centre (CSC)	Private Courier Facility	Bus Service (Public & Private)	Name Village	Sr. No.
47	48	49	50	51	52	53	54	55	56	57	58	59	60	2	1
No	No	Yes	No	b	b		394365	c	c	Yes	Yes	c	Yes	Rampura Kanadevi	90
No	No	Yes	No	c	c		394680	c	c	Yes	Yes	c	Yes	Nana Bandharpada	91
No	No	Yes	No	c	a		394680	Yes	c	Yes	Yes	c	Yes	Jharali	92
No	No	Yes	No	c	a		394680	c	c	Yes	Yes	c	Yes	Nani Bhurvan	93
No	No	Yes	No	c	c		394680	Yes	c	Yes	Yes	c	Yes	Medhsingi	94
No	No	Yes	No	b	a		394365	Yes	a	Yes	c	c	Yes	Khokhsa	95
No	No	Yes	No	b	a		394680	a	a	Yes	Yes	c	Yes	Kanji	96
No	No	Yes	No	b	a		394365	Yes	Yes	Yes	c	c	Yes	Don	97
No	No	Yes	No	c	b		394680	c	c	Yes	Yes	c	Yes	Moti Bhurvan	98
No	No	Yes	No	c	c		394365	Yes	c	Yes	Yes	c	Yes	Hiravadi	99
No	No	Yes	No	c	a		394680	c	c	Yes	Yes	c	Yes	Amba	100
No	No	Yes	No	c	a		394365	c	c	Yes	Yes	c	Yes	Kukradungri	101
No	No	Yes	No	c	b		394680	c	c	Yes	Yes	c	Yes	Kukadjhar	102
No	No	Yes	Yes	c	b		394365	c	c	Yes	Yes	c	Yes	Vadpada P Tokarva	103
No	No	Yes	No	c	b		394365	Yes	Yes	Yes	Yes	c	Yes	Ghodchit	104
No	No	Yes	No	c	c		394365	Yes	Yes	Yes	Yes	c	Yes	Bandharpada	105
No	No	Yes	No	b	Yes		394365	Yes	Yes	Yes	Yes	c	Yes	Gatadi	106
No	No	Yes	No	b	a		394365	Yes	Yes	Yes	b	b	Yes	Tichakia	107
No	No	Yes	No	c	a		394365	Yes	Yes	Yes	Yes	c	Yes	Hanmantiya	108
No	No	Yes	No	c	b		394365	Yes	c	Yes	c	c	Yes	Mahudi	109
No	No	Yes	No	b	c		394365	Yes	c	Yes	Yes	c	Yes	Monghvan	110
No	No	Yes	No	c	b		394365	b	b	Yes	Yes	c	Yes	Maiyali	111
No	No	Yes	No	c	b		394365	c	c	Yes	Yes	c	Yes	Sandhkuva	112
No	No	Yes	No	c	b		394680	c	c	Yes	Yes	c	Yes	Tarsadi	113
No	No	Yes	No	c	a		394365	c	c	Yes	Yes	c	Yes	Kakad Kuva P Umarda	114
No	No	Yes	No	c	b		394680	Yes	c	Yes	Yes	c	Yes	Bedvan P Umarda	115
No	No	Yes	No	c	Yes		394365	Yes	Yes	Yes	Yes	c	Yes	Vadpada P Umarda	116
No	No	Yes	Yes	c	Yes		394365	Yes	c	Yes	Yes	c	Yes	Jamkhadi	117

Census of India 2011- Village Directory Amenities and Land use (As in 2009)

Communication and transport facilities (If amenities available code -Yes is given except for Village Pin Code, If not available within the village, the distance range code viz; a for < 5 Kms, b for 5-10 Kms and c for 10+ kms of nearest place where facility is available is given)

Village connected to highways, village roads, banks & credit societies (If amenities available code -Yes is given, If not available within the village, the distance range code viz; a for < 5 Kms, b for 5-10 Kms and c for 10+ kms of nearest place where facility is available is given)

Sr. No.	Name Village	Railway Stations	Auto/Modified Autos	Taxis and Vans	Tractors	Cycle-Pulled Rickshaws (Manual & Machine Driven)	Carts Driven by Animals	Sea /River Ferry Service	Connected to National Highway (NH)	Connected to State Highway (SH)	Connected to Major District Road (MDR)	Connected to Others District Road	Pucca Roads	Kutchcha Roads	Water Bounded Macadam (WBM) Roads
1	2	61	62	63	64	65	66	67	68	69	70	71	72	73	74
90	Rampura Kanadevi	b	c	c	c		Yes	c	c	c	Yes	Yes	Yes	Yes	c
91	Nana Bandharpada	c	c	c	c		Yes	c	c	c	c	Yes	Yes	Yes	Yes
92	Jharali	c	c	c	a		Yes	c	c	b	c	Yes	Yes	Yes	Yes
93	Nani Bhurvan	c	c	c	a		Yes	b	c	Yes	c	Yes	Yes	Yes	Yes
94	Medhsingi	c	c	c	a		Yes	c	c	Yes	c	Yes	Yes	Yes	a
95	Khokhsa	b	Yes	c	a		Yes	c	c	c	c	Yes	Yes	Yes	b
96	Kanji	c	c	c	b		Yes	c	c	c	c	Yes	Yes	Yes	Yes
97	Don	c	Yes	c	b		Yes	c	c	Yes	c	Yes	Yes	Yes	b
98	Moti Bhurvan	c	c	c	b		Yes	c	c	Yes	c	Yes	Yes	Yes	a
99	Hiravadi	c	Yes	Yes	Yes	Yes	Yes	c	c	Yes	c	Yes	Yes	Yes	a
100	Amba	c	Yes	c	a		Yes	c	c	c	b	Yes	Yes	Yes	c
101	Kukradungri	c	c	c	a		Yes	c	c	a	a	Yes	Yes	b	b
102	Kukadjhar	c	c	c	a		Yes	c	c	b	c	Yes	Yes	Yes	b
103	Vadpada P Tokarva	c	c	c	a		Yes	c	c	c	c	Yes	Yes	Yes	a
104	Ghodchit	c	Yes	Yes	a		Yes	c	c	Yes	c	Yes	Yes	Yes	Yes
105	Bandharpada	b	Yes	c	c	Yes	Yes	c	c	Yes	Yes	Yes	Yes	Yes	c
106	Gatadi	c	Yes	c	c	Yes	Yes	c	c	Yes	c	Yes	Yes	Yes	Yes
107	Tichakia	b	b	b	a		Yes	c	b	Yes	b	Yes	Yes	Yes	Yes
108	Hanmantiya	c	c	c	Yes	Yes	Yes	c	c	c	b	Yes	Yes	Yes	a
109	Mahudi	c	c	c	a		Yes	c	c	c	c	Yes	Yes	Yes	Yes
110	Monghvan	c	c	c	a		Yes	c	c	b	c	Yes	Yes	Yes	Yes
111	Maiyali	c	c	c	a		Yes	c	b	Yes	c	Yes	Yes	Yes	Yes
112	Sandhkuva	b	Yes	c	a		Yes	c	c	Yes	Yes	Yes	Yes	Yes	Yes
113	Tarsadi	c	c	c	c		Yes	c	c	c	a	Yes	a	Yes	Yes
114	Kakad Kuva P Umarda	c	c	c	b		Yes	c	c	b	a	Yes	Yes	Yes	Yes
115	Bedvan P Umarda	c	c	c	Yes	Yes	Yes	c	c	b	c	Yes	Yes	Yes	Yes
116	Vadpada P Umarda	c	b	b	a		Yes	c	c	b	c	Yes	Yes	Yes	Yes
117	Jamkhadi	c	c	c	a		Yes	c	c	Yes	c	Yes	Yes	Yes	Yes

**Census of India 2011- Village Directory
Amenities and Land use (As in 2009)**

Village connected to highways, village roads, banks & credit societies (If amenities available code -Yes is given, If not available within the village , the distance range code viz; a for < 5 Kms, b for 5-10 Kms and c for 10+ kms of nearest place where facility is available is given)

Availability of miscellaneous facilities (If amenities available code - Yes is given, If not available within the village, the distance range code viz; a for < 5 Kms, b for 5-10 Kms and c for 10+ kms of nearest place where facility is available is given)

75	76	77	78	79	80	81	82	83	84	85	86	87	88	2	1
Navigable Waterway (River/Canal) (NW)	Footpaths (FP)	Commercial & Co-operative Banks	ATM	Agricultural Credit Societies	Self-Help Group (SHG)	Public Distribution System (PDS) Shop	Mandis / Regular Market	Weekly Haat	Agricultural Marketing Society	Integrated Child Development Scheme (Nutritional Centres)	Anganwadi Centre (Nutritional Centres)	Others (Nutritional Centres)	ASHA (Accredited Social Health Activist)	Name Village	Sr. No.
c	Yes	c	c	c	Yes	c	c	c	c	c	Yes	Yes	c	Rampura Kanadevi	90
c	Yes	c	c	c	Yes	Yes	c	c	c	c	Yes	Yes	Yes	Nana Bandharpada	91
b	Yes	b	b	c	Yes	Yes	b	b	c	c	Yes	Yes	Yes	Jharali	92
b	Yes	b	b	c	Yes	a	b	b	c	c	Yes	Yes	Yes	Nani Bhurvan	93
b	Yes	c	c	c	Yes	Yes	c	c	c	c	Yes	Yes	Yes	Medhsingi	94
b	Yes	c	c	c	Yes	a	c	c	c	c	Yes	Yes	c	Khokhsa	95
c	Yes	c	c	c	Yes	a	c	c	c	c	Yes	Yes	Yes	Kanji	96
b	Yes	c	c	c	Yes	a	c	c	c	c	Yes	Yes	Yes	Don	97
b	Yes	b	b	c	Yes	a	b	b	c	c	Yes	Yes	Yes	Moti Bhurvan	98
b	Yes	c	c	c	Yes	Yes	c	c	c	c	Yes	Yes	Yes	Hiravadi	99
c	Yes	c	c	c	Yes	Yes	c	c	c	c	Yes	Yes	Yes	Amba	100
b	Yes	c	c	c	Yes	c	a	c	c	c	Yes	Yes	Yes	Kukradungri	101
b	Yes	c	c	c	Yes	a	c	c	c	c	Yes	Yes	Yes	Kukadjhar	102
c	Yes	c	c	c	Yes	Yes	c	c	c	c	Yes	Yes	Yes	Vadpada P Tokarva	103
a	Yes	b	c	c	Yes	b	c	b	c	c	Yes	Yes	Yes	Ghodchit	104
a	Yes	Yes	c	Yes	Yes	Yes	c	c	c	c	Yes	Yes	Yes	Bandharpada	105
a	Yes	a	c	c	Yes	Yes	a	a	a	c	Yes	Yes	Yes	Gatadi	106
c	Yes	b	b	b	Yes	Yes	b	b	b	c	Yes	Yes	Yes	Tichakia	107
c	Yes	c	c	c	Yes	Yes	c	b	c	c	Yes	Yes	Yes	Hanmantiya	108
c	Yes	b	c	c	Yes	c	b	c	c	c	Yes	Yes	Yes	Mahudi	109
a	Yes	b	c	c	Yes	Yes	c	b	b	c	Yes	Yes	Yes	Monghvan	110
a	Yes	b	c	c	Yes	b	c	c	b	c	Yes	Yes	Yes	Maiyali	111
c	Yes	c	c	c	Yes	Yes	b	b	c	c	Yes	Yes	Yes	Sandhkuva	112
Yes	Yes	c	c	c	Yes	a	c	c	c	c	Yes	Yes	Yes	Tarsadi	113
c	Yes	c	c	c	Yes	c	c	c	c	c	Yes	Yes	Yes	Kakad Kuva P Umarda	114
c	Yes	c	c	c	Yes	b	c	c	c	c	Yes	Yes	Yes	Bedvan P Umarda	115
c	Yes	c	c	c	Yes	a	c	c	c	c	Yes	Yes	Yes	Vadpada P Umarda	116
c	Yes	c	c	c	Yes	Yes	c	c	c	c	Yes	Yes	Yes	Jamkhadi	117

**Census of India 2011- Village Directory
Amenities and Land use (As in 2009)**

Availability of miscellaneous facilities (If amenities available code -Yes is given, If not available within the village, the distance range code viz; a for < 5 Kms, b for 5-10 Kms and c for 10+ kms of nearest place where facility is available is given)

Availability of electricity (Yes/No)

Sr. No.	Name Village	Community Centre With/ Without TV	Sports Field	Sports Club / Recreation Centre	Cinema / Video Hall	Public Library	Public Reading Room	Newspaper Supply	Assembly Polling Station	Birth & Death Registration Office	Power Supply for Domestic Use (ED)	Power Supply for Agricultural Use (EAG)	Power Supply for Commercial Use (EC)	Power Supply for All Uses (EA)
1	2	89	90	91	92	93	94	95	96	97	98	99	100	101
90	Rampura Kanadevi	b	c	c	c	Yes	c	Yes	Yes	Yes	Yes	Yes	Yes	Yes
91	Nana Bandharpada	a	Yes	c	c	Yes	c	Yes	a	a	Yes	Yes	Yes	Yes
92	Jharali	b	b	b	b	b	b	Yes	Yes	Yes	Yes	Yes	Yes	Yes
93	Nani Bhurvan	b	b	b	b	b	b	Yes	Yes	Yes	Yes	Yes	Yes	Yes
94	Medhsingi	c	c	c	c	c	c	Yes	Yes	Yes	Yes	Yes	Yes	Yes
95	Khokhsa	c	c	c	c	c	c	Yes	Yes	Yes	Yes	Yes	Yes	Yes
96	Kanji	c	c	c	c	c	c	Yes	Yes	Yes	Yes	Yes	Yes	Yes
97	Don	c	c	c	c	c	c	Yes	Yes	Yes	Yes	Yes	Yes	Yes
98	Moti Bhurvan	b	b	b	b	b	b	Yes	Yes	Yes	Yes	Yes	Yes	Yes
99	Hiravadi	c	c	c	c	Yes	c	Yes	Yes	Yes	Yes	Yes	Yes	Yes
100	Amba	Yes	Yes	c	c	c	c	Yes	Yes	Yes	Yes	Yes	Yes	Yes
101	Kukradungri	c	c	c	c	c	c	Yes	Yes	a	Yes	Yes	Yes	Yes
102	Kukadjhar	c	c	c	c	c	c	Yes	Yes	Yes	Yes	Yes	Yes	Yes
103	Vadpada P Tokarva	c	c	c	c	c	c	Yes	Yes	Yes	Yes	Yes	Yes	Yes
104	Ghodchit	c	c	c	c	Yes	c	Yes	Yes	Yes	Yes	Yes	Yes	Yes
105	Bandharpada	Yes	c	c	c	c	c	Yes	Yes	Yes	Yes	Yes	Yes	Yes
106	Gatadi	Yes	c	c	c	Yes	c	Yes	Yes	a	Yes	Yes	Yes	Yes
107	Tichakia	b	b	b	b	b	b	Yes	Yes	Yes	Yes	Yes	Yes	Yes
108	Hanmantiya	c	c	c	c	c	c	Yes	Yes	Yes	Yes	Yes	Yes	Yes
109	Mahudi	c	c	c	c	c	c	Yes	Yes	Yes	Yes	Yes	Yes	Yes
110	Monghvan	b	b	b	b	b	b	Yes	Yes	Yes	Yes	Yes	Yes	Yes
111	Maiyali	b	b	c	b	b	b	Yes	Yes	Yes	Yes	Yes	Yes	Yes
112	Sandhkuva	c	c	c	c	c	c	Yes	Yes	Yes	Yes	Yes	Yes	Yes
113	Tarsadi	c	c	c	c	c	c	Yes	Yes	Yes	Yes	Yes	Yes	Yes
114	Kakad Kuva P Umarda	c	c	c	c	c	c	Yes	Yes	Yes	Yes	Yes	Yes	Yes
115	Bedvan P Umarda	Yes	c	c	c	c	c	Yes	Yes	Yes	Yes	Yes	Yes	Yes
116	Vadpada P Umarda	Yes	c	c	c	c	c	Yes	Yes	Yes	Yes	Yes	Yes	Yes
117	Jamkhadi	c	c	c	c	Yes	c	Yes	Yes	Yes	Yes	Yes	Yes	Yes

Census of India 2011- Village Directory Amenities and Land use (As in 2009)

Land Use									
Nearest Town									
Area under different types of land use (in hectares rounded up to one decimal place)									
Name	Distance Range Code i.e. a for < 5 Kms, b for 5-10 Kms & c for 10+ kms.	Forests	Area Under Non-Agricultural Uses	Barren and Un-Cultivable Land	Permanent Pastures and Other Grazing Lands	Land Under Miscellaneous Tree Crops etc.	Culturable Waste Land	Name Village	Sr. No.
102	103	104	105	106	107	108	109	2	1
SONGADH	c	42.6	0	0	21.1	0	0	Rampura Kanadevi	90
SONGADH	c	0	1.9	5.1	20.3	0	0	Nana Bandharpada	91
SONGADH	c	0	8.6	3	27.4	0	0	Jharali	92
SONGADH	c	0	0	0.9	9.9	0	0	Nani Bhurvan	93
SONGADH	c	2.6	5	34.9	0	0	0	Medhsingi	94
SONGADH	c	222.8	0	0	10.2	0	0	Khokhsa	95
SONGADH	c	595.6	0	2.4	18.9	8.8	0	Kanji	96
SONGADH	c	136.2	0	0	28.5	0	0	Don	97
SONGADH	c	0	0.2	2.6	4.1	0	0	Moti Bhurvan	98
SONGADH	c	0.2	16.1	6.5	32.9	0	7.4	Hiravadi	99
SONGADH	c	0	0	2.2	27.7	0	0	Amba	100
SONGADH	c	2.9	0	5.9	26.4	0	0	Kukradungri	101
SONGADH	c	0	5	2.2	16.9	0	0	Kukadjhar	102
SONGADH	c	0.7	0	4714.6	16.6	0	0	Vadpada P Tokarva	103
SONGADH	c	68.6	11.6	0.3	20.7	3.1	0	Ghodchit	104
VYARA	c	0	31.4	0	28.8	0	0	Bandharpada	105
VYARA	c	0	1	11.7	24.8	0	0	Gatadi	106
VYARA	b	0	9.5	13.5	0	0	0	Tichakia	107
VYARA	c	0	7.5	30.3	33.5	0	0	Hanmantiya	108
VYARA	c	0	10.1	29.5	23.7	0	0	Mahudi	109
SONGADH	c	118.5	5.6	0	43.3	0	14.5	Monghvan	110
VYARA	c	64.4	3.2	0	22.1	0	13.1	Maiyali	111
SONGADH	c	0	3.1	7.5	21.4	0	0	Sandhkuva	112
SONGADH	c	0	0	6.8	36.8	0	0	Tarsadi	113
SONGADH	c	2.1	0	4	15.2	0	0	Kakad Kuva P Umarda	114
SONGADH	c	7.8	0	0	16.2	71	0	Bedvan P Umarda	115
SONGADH	c	54.4	0	0	9.8	0	7.1	Vadpada P Umarda	116
SONGADH	c	8.4	42.2	0	33	0	0	Jamkhadi	117

**Census of India 2011- Village Directory
Amenities and Land use (As in 2009)**

Sr. No.	Name Village	Land Use										Name of three most important commodities manufactured		
		Area under different types of land use (in hectares rounded up to one decimal place)					Area irrigated by source (in hectare).							
		Fallow Lands Other Than Current Fallows	Current Fallows	Net Area Sown	Total Irrigated Land Area	Total Un-irrigated Land Area	Canals (C)	Wells/Tube-Wells (W/TW)	Tanks/Lakes (T/L)	Water Falls (WF)	Others (O)	First	Second	Third
1	2	110	111	112	113	114	115	116	117	118	119	120	121	122
90	Rampura Kanadevi	56.2	2.2	98.3	35.9	62.4	29	0	0	0	6.8			
91	Nana Bandharpada	6	0	171.2	22	149.2	22	0	0	0	0			
92	Jharali	0	0	251.7	95	156.7	95	0	0	0	0			
93	Nani Bhurvan	0	0	88.3	23.4	65	0	18.9	0	0	4.5			
94	Medhsingi	0	12	292.2	21.6	270.5	21.6	0	0	0	0			
95	Khokhsa	8.3	0	117.6	38.7	78.9	8.7	0	0	0	30			
96	Kanji	1	0	158.8	48.8	110	48.8	0	0	0	0			
97	Don	5.2	0	182	17.8	164.2	17.8	0	0	0	0			
98	Moti Bhurvan	0	0	44.9	28.2	16.7	25.5	0	0	0	2.6			
99	Hiravadi	0	0.2	335.8	21.4	314.4	0	21.4	0	0	0			
100	Amba	1.1	0	243.1	12.4	230.7	0	12.4	0	0	0			
101	Kukradungri	0	0	166.2	11.2	154.9	11.2	0	0	0	0			
102	Kukadjhar	0	1.4	144.1	39.9	104.1	39.9	0	0	0	0			
103	Vadpada P Tokarva	0	0	131.9	15.6	116.3	0	15.6	0	0	0			
104	Ghodchit	0	0	280.1	185.1	95	110	0	0	0	75			
105	Bandharpada	0	0	144.2	63.5	80.7	0	63.5	0	0	0			
106	Gatadi	0	0	194.8	54.6	140.1	41.6	5.5	0	0	7.5			
107	Tichakia	0	0	120.3	25.1	95.2	0	14.1	0	0	11			
108	Hanmantiya	8.3	5.2	282.3	35.1	247.2	0	1	0	0	34.1			
109	Mahudi	0	0	178.2	8.1	170.1	0	1.1	0	0	7			
110	Monghvan	47.8	0	374.1	44	330.1	0	12	0	0	32			
111	Maiyali	0	0	185.8	34.3	151.5	0	22.3	0	0	12			
112	Sandhkuva	5.4	0	186.9	19.8	167.1	0	19.8	0	0	0			
113	Tarsadi	0	0	287.9	20	267.9	0	12.1	2.5	0	5.4			
114	Kakad Kuva P Umarda	0	0	208.5	7.9	200.6	0	7.9	0	0	0			
115	Bedvan P Umarda	4.7	0	153.4	13.6	139.8	0	13.6	0	0	0			
116	Vadpada P Umarda	0	0	140.2	17.7	122.5	0	12.5	0	0	5.2			
117	Jamkhadi	0	0	420.3	95.1	325.2	0	95.1	0	0	0			

**Census of India 2011- Village Directory
Amenities and Land use (As in 2009)**

Number of educational amenities available. (If not available within the village, the distance range code viz; a for < 5 Kms, b for 5-10 Kms and c for 10+ kms of nearest place where facility is available is given).

Sr. No.	Name Village	Location Code No.	Total Area of The Village (In Hectares Rounded Up to One Decimal Place)	Total Population (2011 Census)	Number of Households (2011 Census)	Pre-Primary School (PP)	Primary School (P)	Middle School (M)	Secondary School (S)	Senior Secondary School (SS)	Degree College of Arts Science & Commerce (ASC)	Engineering College (EC)	Medical College (MC)	Management Institute (MI)
1	2	3	4	5	6	7	8	9	10	11	12	13	14	15
CD Block: Songadh (0223)														
118	Medha	524658	1629.3	1230	285	c	2		c	c	c	c	c	c
119	Golan	524659	173.2	95	29	c	a		c	c	c	c	c	c
120	Nana Tarpada	524660	702.1	288	72	c	1		c	c	c	c	c	c
121	Ojhar	524661	642.2	456	120	c	1		c	c	c	c	c	c
122	Hindla	524662	273.3	801	155	c	1		1	1	c	c	c	c
123	Khadi	524663	634.3	548	102	c	1		a	c	c	c	c	c
124	Sadadvel	524664	440.6	979	204	c	2		c	c	c	c	c	c
125	Bharadada	524665	402	1049	208	c	1		c	c	c	c	c	c
126	Gopalpura	524666	523.7	1787	327	c	2		2	c	c	c	c	c
127	Vanjhafali	524667	137.4	368	83	c	1		c	c	c	c	c	c
128	Amalgundi	524668	587.9	2086	428	c	3		c	c	c	c	c	c
129	Chakvan	524669	224.4	824	211	c	2		c	c	c	c	c	c
130	Borkuva	524670	401.4	878	191	c	3		c	c	c	c	c	c
131	Kalaghat	524671	279	694	151	c	1		c	c	c	c	c	c
132	Mota Satsila	524672	142.1	144	34	c	1		c	c	c	c	c	c
133	Ghodi Ruvali	524673	290.2	260	65	c	1		c	c	c	c	c	c
134	Ghuntvel	524674	442.8	643	144	c	2		c	c	c	c	c	c
135	Vadpada P Umarda	524675	435.3	562	115	c	1		c	c	c	c	c	c
136	Taparvada	524676	360.3	1246	270	c	3		c	c	c	c	c	c
137	Gunkhadi	524677	392.8	1097	226	c	1		1	c	c	c	c	c
138	Temka	524678	228.5	366	73	c	1		c	c	c	c	c	c
139	Masanpada	524679	128.8	601	123	c	1		c	c	c	c	c	c
140	Dardi	524680	292.8	171	35	c	1		c	c	c	c	c	c
141	Umarda	524681	395.6	654	162	c	5		c	c	c	c	c	c
142	Dhanmauli	524682	299.5	723	139	c	1		c	c	c	c	c	c
143	Amthava	524683	297.6	215	43	c	1		c	c	c	c	c	c
144	Shravaniya	524684	1695.3	786	148	c	1		c	c	c	c	c	c
145	Lavchali	524685	424.8	429	81	c	1		c	c	c	c	c	c
146	Chimer	524686	1595.8	2480	419	c	3		1	c	c	c	c	c
147	Kanti	524687	439.9	394	100	c	1		c	c	c	c	c	c

**Census of India 2011- Village Directory
Amenities and Land use (As in 2009)**

Number of educational amenities available. (If not available within the village, the distance range code viz; a for < 5 Kms, b for 5-10 Kms and c for 10+ kms of nearest place where facility is available is given).

Number of Medical Amenities available. (If not available within the village, the distance range code viz; a for < 5 Kms, b for 5-10 Kms and c for 10+ kms of nearest place where facility is available is given).

Polytechnic (Pt)	Vocational Training School /ITI	Non-Formal Training Centre (NFTC)	Special School for Disabled (SSD)	Others (Specify)	Community Health Centre (CHC)	Primary Health Centre (PHC)	Primary Health Sub Centre (PHS)	Maternity and Child Welfare Centre (MCW)	T.B. Clinic (TBC)	Hospital-Allopathic (HA)	Hospital-Alternative Medicine (HO)	Dispensary (D)	Veterinary Hospital (VH)	Mobile Health Clinic (MHC)	Family Welfare Centre (FWC)	Name Village	Sr. No.
16	17	18	19	20	21	22	23	24	25	26	27	28	29	30	31	2	1
c	c	c	c		c	b	a	b	b	c	c	c	c	1	b	Medha	118
c	c	c	c		c	a	a	a	a	c	c	c	c	1	c	Golan	119
c	c	c	c		c	c	b	c	c	c	c	c	c	1	c	Nana Tarpada	120
c	c	c	c		c	b	b	b	b	c	c	c	c	1	b	Ojhar	121
c	c	c	c		c	b	l	b	b	c	c	c	c	1	b	Hindla	122
c	c	c	c		c	b	l	b	b	c	c	c	c	1	b	Khadi	123
c	c	c	c		c	a	a	c	c	c	c	c	c	c	a	Sadadvel	124
c	c	c	c		c	a	a	c	c	c	c	c	a	c	a	Bharadada	125
c	c	c	c		c	c	l	b	c	c	c	c	c	c	b	Gopalpura	126
c	c	c	c		c	b	b	b	c	c	c	c	c	c	b	Vanjhafali	127
c	c	c	c		c	c	b	c	c	c	c	c	c	c	b	Amalgundi	128
c	c	c	c		c	b	a	c	c	c	c	c	c	c	c	Chakvan	129
c	c	c	c		c	b	l	c	b	b	b	b	b	b	b	Borkuva	130
c	c	c	c		c	b	b	c	c	c	c	c	c	c	c	Kalaghat	131
c	c	c	c		c	b	a	b	c	c	c	c	c	c	b	Mota Satsila	132
c	c	c	c		c	b	b	c	c	c	c	c	c	c	b	Ghodi Ruvali	133
c	c	c	c		c	a	b	c	c	c	c	c	c	c	b	Ghuntvel	134
c	c	c	c		c	c	a	c	c	c	c	c	c	c	c	Vadpada P Umarda	135
c	c	c	c		c	c	b	c	c	c	c	c	a	a	c	Taparvada	136
c	c	c	c		c	a	l	c	c	c	c	c	c	c	c	Gunkhadi	137
c	c	c	c		c	b	b	c	c	c	c	c	c	c	c	Temka	138
c	c	c	c		c	c	b	c	c	c	c	c	c	c	c	Masanpada	139
c	c	c	a		c	c	a	c	c	c	c	c	c	c	c	Dardi	140
c	c	c	c		c	c	b	c	c	c	c	a	c	c	c	Umarda	141
c	c	c	c		c	c	b	c	c	c	c	c	c	c	b	Dhanmauli	142
c	c	c	c		c	c	b	c	c	c	c	c	c	c	b	Amthava	143
c	c	c	c		c	c	a	c	c	c	c	c	c	1	c	Shravaniya	144
c	c	c	c		c	c	b	c	c	c	c	c	c	1	c	Lavchali	145
c	c	c	c		c	c	l	c	c	c	c	c	c	1	c	Chimer	146
c	c	c	c		c	b	b	b	c	c	c	c	c	c	b	Kanti	147

**Census of India 2011- Village Directory
Amenities and Land use (As in 2009)**

Sr. No.	Name Village	Number of Non-Government Medical Amenities available.							Availability of drinking water - Yes / No							
		Charitable Non Govt. Hospital/Nursing Home.	Medical Practitioner With MBBS Degree	Medical Practitioner With Other Degree	Medical Practitioner With No Degree	Traditional Practitioner and Faith Healer	Medicine Shop	Others	Tap Water (Treated/Untreated)	Well Water (Covered / Uncovered well)	Hand Pump	Tube wells / Bore well	Spring	River / Canal	Tank / Pond / Lake	Others
1	2	32	33	34	35	36	37	38	39	40	41	42	43	44	45	46
118	Medha	0	0	0	0	0	0	0	No	Yes	Yes	No	No	Yes	No	No
119	Golan	0	0	0	0	0	0	0	No	Yes	Yes	No	No	Yes	No	No
120	Nana Tarpada	0	0	0	0	0	0	0	No	Yes	Yes	No	No	Yes	No	No
121	Ojhar	0	0	0	0	0	0	0	No	Yes	Yes	No	No	Yes	No	No
122	Hindla	0	0	0	0	0	0	0	No	Yes	Yes	No	No	Yes	No	No
123	Khadi	0	0	0	0	0	0	0	No	Yes	Yes	Yes	No	Yes	No	No
124	Sadadvel	0	0	0	0	0	0	0	Yes	Yes	Yes	No	No	No	No	No
125	Bharadada	0	0	0	0	0	0	0	Yes	Yes	Yes	No	No	Yes	No	No
126	Gopalpura	0	0	0	0	0	0	0	No	Yes	Yes	No	No	Yes	No	No
127	Vanjhafali	0	0	0	0	0	0	0	No	Yes	Yes	No	No	Yes	No	No
128	Amalgundi	0	0	0	0	0	0	0	Yes	Yes	Yes	No	No	Yes	No	No
129	Chakvan	0	0	0	0	0	0	0	Yes	Yes	Yes	No	No	Yes	No	No
130	Borkuva	0	0	0	0	0	0	0	No	Yes	Yes	No	Yes	Yes	No	No
131	Kalaghat	0	0	0	0	0	0	0	No	Yes	Yes	No	No	Yes	No	No
132	Mota Satsila	0	0	0	0	0	0	0	No	No	Yes	No	No	Yes	No	No
133	Ghodi Ruvali	0	0	0	0	0	0	0	No	Yes	Yes	No	No	Yes	No	No
134	Ghuntvel	0	0	0	0	0	0	0	No	Yes	Yes	No	No	Yes	No	No
135	Vadpada P Umarda	0	0	0	0	0	0	0	No	Yes	Yes	No	No	Yes	No	No
136	Taparvada	0	0	0	0	0	0	0	No	Yes	Yes	No	No	Yes	No	No
137	Gunkhadi	0	0	0	0	0	0	0	No	Yes	Yes	No	No	Yes	No	No
138	Temka	0	0	0	0	0	0	0	No	Yes	Yes	No	No	Yes	No	No
139	Masanpada	0	0	0	0	0	0	0	Yes	Yes	Yes	No	No	Yes	Yes	No
140	Dardi	0	0	0	0	0	0	0	No	Yes	Yes	No	No	Yes	No	No
141	Umarda	0	0	0	0	0	0	0	Yes	Yes	Yes	Yes	No	Yes	No	No
142	Dhanmauli	0	0	0	0	0	0	0	Yes	Yes	Yes	Yes	No	Yes	No	No
143	Amthava	0	0	0	0	0	0	0	Yes	Yes	Yes	Yes	No	Yes	No	No
144	Shravaniya	0	0	0	0	0	0	0	No	Yes	Yes	No	No	Yes	No	No
145	Lavchali	0	0	0	0	0	0	0	No	Yes	Yes	No	No	Yes	No	No
146	Chimer	0	0	0	0	0	0	0	No	Yes	Yes	No	No	Yes	No	No
147	Kanti	0	0	0	0	0	0	0	No	Yes	Yes	No	No	Yes	No	No

Census of India 2011- Village Directory Amenities and Land use (As in 2009)

Availability of toilet & others Yes / No				Communication and transport facilities (If amenities available code -Yes is given except for Village Pin Code, If not available within the village, the distance range code viz; a for < 5 Kms, b for 5-10 Kms and c for 10+ kms of nearest place where facility is available is given)												Name Village	Sr. No.
Community Toilet Including Bath.	Community Toilet Excluding Bath.	Rural Sanitary Mart or Sanitary Hardware Outlet Available Near The Village.	Community Bio- gas or Recycle of Waste for Productive Use.	Post Office (PO)	Sub Post Office (SPO)	Post & Telegraph Office (P&TO)	Village Pin Code	Telephones (Land Lines)	Public Call Office (PCO)	Mobile Phone Coverage	Internet Cafes/Common Service Centre (CSC)	Private Courier Facility	Bus Service (Public & Private)				
47	48	49	50	51	52	53	54	55	56	57	58	59	60	2	1		
No	No	Yes	No	c	a		394365	Yes	c	Yes	Yes	c	Yes	Medha	118		
No	No	Yes	No	b	a		394680	c	c	Yes	Yes	c	Yes	Golan	119		
No	No	Yes	No	c	b		394365	c	c	Yes	Yes	c	Yes	Nana Tarpada	120		
No	No	Yes	No	c	a		394365	c	c	Yes	Yes	c	Yes	Ojhar	121		
No	No	Yes	No	c	Yes		394365	Yes	c	Yes	a	c	Yes	Hindla	122		
No	No	Yes	No	c	a		394365	c	c	Yes	b	c	Yes	Khadi	123		
No	No	Yes	No	c	c		394365	Yes	Yes	Yes	Yes	c	Yes	Sadadel	124		
No	No	Yes	No	c	Yes		394365	c	c	Yes	Yes	c	Yes	Bharadada	125		
No	No	Yes	No	c	Yes		394365	Yes	Yes	Yes	Yes	c	Yes	Gopalpura	126		
No	No	Yes	No	c	a		394365	c	c	Yes	Yes	c	Yes	Vanjhafali	127		
No	No	Yes	No	c	c		394365	Yes	c	Yes	Yes	c	Yes	Amalgundi	128		
No	No	Yes	No	c	a		394365	c	c	Yes	Yes	c	Yes	Chakvan	129		
No	No	Yes	No	c	a		394680	Yes	Yes	Yes	Yes	c	Yes	Borkuva	130		
No	No	Yes	No	c	b		394365	c	c	Yes	Yes	c	Yes	Kalaghat	131		
No	No	Yes	No	c	b		394365	b	b	Yes	Yes	c	Yes	Mota Satsila	132		
No	No	Yes	No	c	b		394365	c	c	Yes	c	c	Yes	Ghodi Ruvali	133		
No	No	Yes	No	c	a		394365	Yes	c	Yes	Yes	c	Yes	Ghuntvel	134		
No	No	Yes	No	c	Yes		394365	Yes	c	Yes	Yes	c	Yes	Vadpada P Umarda	135		
No	Yes	No	No	c	Yes		394365	Yes	Yes	Yes	Yes	c	Yes	Taparvada	136		
No	No	Yes	No	c	c		394365	Yes	c	Yes	Yes	c	Yes	Gunkhadi	137		
No	No	Yes	No	c	b		394680	Yes	Yes	Yes	c	c	Yes	Temka	138		
No	No	Yes	No	a	c		394680	Yes	c	Yes	Yes	c	Yes	Masanpada	139		
No	No	Yes	No	c	a		394680	Yes	Yes	Yes	c	c	Yes	Dardi	140		
No	No	Yes	No	c	b		394680	Yes	Yes	Yes	Yes	c	Yes	Umarda	141		
No	No	Yes	No	c	b		394680	Yes	Yes	Yes	c	c	Yes	Dhanmauli	142		
No	No	Yes	No	c	b		394680	Yes	c	Yes	Yes	c	Yes	Amthava	143		
No	No	Yes	No	c	a		394365	c	c	c	b	c	Yes	Shravaniya	144		
No	No	Yes	No	c	b		394365	Yes	c	c	b	c	Yes	Lavchali	145		
No	No	Yes	No	c	b		394680	c	c	Yes	Yes	c	Yes	Chimer	146		
No	No	Yes	No	c	b		394365	c	c	b	b	c	Yes	Kanti	147		

Census of India 2011- Village Directory
Amenities and Land use (As in 2009)

Sr. No.	Name Village	Communication and transport facilities (If amenities available code -Yes is given except for Village Pin Code, If not available within the village, the distance range code viz; a for < 5 Kms, b for 5-10 Kms and c for 10+ kms of nearest place where facility is available is given)							Village connected to highways, village roads, banks & credit societies (If amenities available code -Yes is given, If not available within the village, the distance range code viz; a for < 5 Kms, b for 5-10 Kms and c for 10+ kms of nearest place where facility is available is given)						
		Railway Stations	Auto/Modified Autos	Taxis and Vans	Tractors	Cycle-Pulled Rickshaws (Manual & Machine Driven)	Carts Driven by Animals	Sea/River Ferry Service	Connected to National Highway (NH)	Connected to State Highway (SH)	Connected to Major District Road (MDR)	Connected to Others District Road	Pucca Roads	Kutchcha Roads	Water Bounded Macadam (WBM) Roads
1	2	61	62	63	64	65	66	67	68	69	70	71	72	73	74
118	Medha	c	Yes	Yes	a		Yes	c	c	Yes	a	Yes	Yes	Yes	Yes
119	Golan	c	c	c	Yes	Yes	Yes	c	c	Yes	c	Yes	Yes	Yes	Yes
120	Nana Tarpada	c	c	c	a		Yes	c	c	a	c	Yes	Yes	Yes	Yes
121	Ojhar	c	Yes	Yes	Yes	Yes	Yes	c	c	a	c	Yes	Yes	Yes	Yes
122	Hindla	c	c	c	b		Yes	c	c	Yes	c	Yes	Yes	Yes	Yes
123	Khadi	c	c	c	c		Yes	c	c	Yes	a	Yes	Yes	Yes	Yes
124	Sadadvel	c	Yes	c	Yes	Yes	Yes	c	c	Yes	c	Yes	Yes	Yes	Yes
125	Bharadada	c	c	c	b		Yes	c	c	a	a	Yes	Yes	Yes	Yes
126	Gopalpura	c	b	b	c		Yes	c	c	Yes	c	Yes	Yes	Yes	Yes
127	Vanjhafali	c	c	c	b		Yes	c	c	Yes	c	Yes	Yes	Yes	Yes
128	Amalgundi	c	c	c	a		Yes	c	c	Yes	c	Yes	Yes	Yes	Yes
129	Chakvan	c	Yes	c	a		Yes	c	c	Yes	b	Yes	Yes	Yes	Yes
130	Borkuva	c	Yes	c	a		Yes	c	c	Yes	c	Yes	Yes	Yes	Yes
131	Kalaghat	c	c	c	c		Yes	c	c	Yes	b	Yes	Yes	Yes	Yes
132	Mota Satsila	c	c	c	a		Yes	c	c	b	b	Yes	Yes	Yes	Yes
133	Ghodi Ruvali	c	c	c	c		Yes	c	c	b	b	Yes	Yes	Yes	Yes
134	Ghuntvel	c	c	c	a		Yes	c	c	a	c	Yes	Yes	Yes	Yes
135	Vadpada P Umarda	c	c	c	a		Yes	c	c	a	a	Yes	Yes	Yes	a
136	Taparvada	c	Yes	Yes	b		Yes	c	c	a	c	Yes	Yes	Yes	Yes
137	Gunkhadi	c	c	c	a		Yes	c	c	Yes	c	Yes	Yes	Yes	Yes
138	Temka	c	b	c	a		Yes	c	c	Yes	c	Yes	Yes	Yes	Yes
139	Masanpada	c	Yes	c	Yes	Yes	Yes	c	c	Yes	c	Yes	Yes	Yes	Yes
140	Dardi	c	Yes	c	a		Yes	c	c	c	c	Yes	Yes	Yes	Yes
141	Umarda	c	Yes	c	a		Yes	c	c	c	c	Yes	Yes	Yes	Yes
142	Dhanmauli	c	Yes	c	a		Yes	c	c	b	c	Yes	Yes	Yes	Yes
143	Amthava	c	a	c	a		Yes	c	c	b	c	Yes	Yes	Yes	Yes
144	Shravaniya	c	c	Yes	a		Yes	c	c	Yes	c	Yes	Yes	Yes	Yes
145	Lavchali	c	c	c	Yes	Yes	Yes	c	c	a	c	Yes	Yes	Yes	Yes
146	Chimer	c	c	c	Yes	Yes	Yes	c	c	Yes	c	Yes	Yes	Yes	c
147	Kanti	c	c	Yes	a		Yes	c	c	a	c	Yes	Yes	Yes	Yes

Census of India 2011- Village Directory Amenities and Land use (As in 2009)

Village connected to highways, village roads, banks & credit societies (If amenities available code -Yes is given, If not available within the village , the distance range code viz; a for < 5 Kms, b for 5-10 Kms and c for 10+ kms of nearest place where facility is available is given)

Availability of miscellaneous facilities (If amenities available code - Yes is given, If not available within the village, the distance range code viz; a for < 5 Kms, b for 5-10 Kms and c for 10+ kms of nearest place where facility is available is given)

75	76	77	78	79	80	81	82	83	84	85	86	87	88	2	1
Navigable Waterway (River/Canal) (NW)	Footpaths (FP)	Commercial & Co-operative Banks	ATM	Agricultural Credit Societies	Self-Help Group (SHG)	Public Distribution System (PDS) Shop	Mandis / Regular Market	Weekly Haat	Agricultural Marketing Society	Integrated Child Development Scheme (Nutritional Centres)	Anganwadi Centre (Nutritional Centres)	Others (Nutritional Centres)	ASHA (Accredited Social Health Activist)	Name Village	Sr. No.
c	Yes	c	c	c	Yes	Yes	c	a	c	c	Yes	Yes	Yes	Medha	118
c	Yes	c	c	c	Yes	c	c	c	c	c	Yes	Yes	Yes	Golan	119
c	Yes	c	c	c	Yes	b	c	c	c	c	Yes	Yes	Yes	Nana Tarpada	120
c	Yes	c	c	c	Yes	b	c	a	c	c	Yes	Yes	Yes	Ojhar	121
c	Yes	c	c	c	Yes	Yes	a	c	c	c	Yes	Yes	Yes	Hindla	122
c	Yes	c	c	c	Yes	b	c	c	c	c	Yes	Yes	Yes	Khadi	123
c	Yes	c	c	c	Yes	a	c	b	c	c	Yes	Yes	Yes	Sadadvel	124
c	Yes	c	c	c	Yes	a	c	c	c	c	Yes	Yes	Yes	Bharadada	125
b	Yes	c	c	c	Yes	Yes	c	c	c	c	Yes	Yes	Yes	Gopalpura	126
c	Yes	c	c	c	Yes	Yes	c	c	c	c	Yes	Yes	c	Vanjhafali	127
c	Yes	c	c	c	Yes	Yes	c	c	c	c	Yes	Yes	Yes	Amalgundi	128
c	Yes	c	c	c	Yes	Yes	c	c	c	c	Yes	Yes	Yes	Chakvan	129
c	Yes	b	c	c	Yes	a	c	c	c	c	Yes	Yes	Yes	Borkuva	130
c	Yes	b	c	c	Yes	b	c	b	c	c	Yes	Yes	Yes	Kalaghat	131
c	Yes	c	b	c	Yes	b	c	c	b	c	Yes	Yes	c	Mota Satsila	132
c	Yes	b	c	c	Yes	b	c	b	b	c	Yes	Yes	c	Ghodi Ruvali	133
c	Yes	b	c	c	Yes	Yes	c	c	c	c	Yes	Yes	Yes	Ghuntvel	134
c	Yes	b	c	c	Yes	a	c	c	c	c	Yes	Yes	Yes	Vadpada P Umarda	135
c	Yes	c	c	c	Yes	a	c	b	c	c	Yes	Yes	Yes	Taparvada	136
c	Yes	c	c	c	Yes	a	c	c	c	c	Yes	Yes	c	Gunkhadi	137
c	Yes	c	c	c	Yes	b	c	c	c	c	Yes	Yes	Yes	Temka	138
c	Yes	c	c	c	Yes	Yes	c	a	c	c	Yes	Yes	Yes	Masanpada	139
c	Yes	c	c	c	Yes	a	c	a	c	c	Yes	Yes	Yes	Dardi	140
c	Yes	c	c	c	Yes	Yes	c	b	c	c	Yes	Yes	Yes	Umarda	141
c	Yes	c	c	c	Yes	a	c	a	c	c	Yes	Yes	Yes	Dhanmauli	142
c	Yes	c	c	c	Yes	b	c	b	c	c	Yes	Yes	Yes	Amthava	143
c	Yes	c	c	c	Yes	b	c	a	c	c	Yes	Yes	Yes	Shravaniya	144
c	Yes	c	c	c	Yes	b	c	a	c	c	Yes	Yes	Yes	Lavchali	145
c	Yes	c	c	c	Yes	Yes	c	c	c	c	Yes	Yes	Yes	Chimer	146
c	Yes	c	c	c	Yes	b	c	a	c	c	Yes	Yes	Yes	Kanti	147

**Census of India 2011- Village Directory
Amenities and Land use (As in 2009)**

Availability of miscellaneous facilities (If amenities available code -Yes is given, If not available within the village, the distance range code viz; a for < 5 Kms, b for 5-10 Kms and c for 10+ kms of nearest place where facility is available is given)

Availability of electricity (Yes/No)

Sr. No.	Name Village	Community Centre With/ Without TV	Sports Field	Sports Club / Recreation Centre	Cinema / Video Hall	Public Library	Public Reading Room	Newspaper Supply	Assembly Polling Station	Birth & Death Registration Office	Power Supply for Domestic Use (ED)	Power Supply for Agricultural Use (EAG)	Power Supply for Commercial Use (EC)	Power Supply for All Uses (EA)
1	2	89	90	91	92	93	94	95	96	97	98	99	100	101
118	Medha	c	c	c	c	c	c	Yes	Yes	Yes	Yes	Yes	Yes	Yes
119	Golan	a	c	c	c	c	c	Yes	Yes	Yes	Yes	Yes	Yes	Yes
120	Nana Tarpada	c	c	c	c	c	c	Yes	Yes	Yes	Yes	Yes	Yes	Yes
121	Ojhar	c	c	c	c	c	c	Yes	Yes	Yes	Yes	Yes	Yes	Yes
122	Hindla	c	c	c	c	c	c	Yes	Yes	Yes	Yes	Yes	Yes	Yes
123	Khadi	c	c	c	c	c	c	Yes	Yes	Yes	Yes	Yes	Yes	Yes
124	Sadadvel	Yes	b	c	c	c	c	Yes	Yes	Yes	Yes	Yes	Yes	Yes
125	Bharadada	c	c	c	c	c	c	Yes	Yes	Yes	Yes	Yes	Yes	Yes
126	Gopalpura	Yes	c	c	c	Yes	c	Yes	Yes	Yes	Yes	Yes	Yes	Yes
127	Vanjhafali	c	c	c	c	c	c	Yes	Yes	Yes	Yes	Yes	Yes	Yes
128	Amalgundi	c	c	c	c	Yes	c	Yes	Yes	Yes	Yes	Yes	Yes	Yes
129	Chakvan	c	c	c	c	Yes	c	Yes	Yes	Yes	Yes	Yes	Yes	Yes
130	Borkuva	c	c	c	c	c	c	Yes	Yes	Yes	Yes	Yes	Yes	Yes
131	Kalaghat	c	b	b	b	b	b	Yes	Yes	Yes	Yes	Yes	Yes	Yes
132	Mota Satsila	b	b	b	c	c	c	Yes	a	a	Yes	Yes	Yes	Yes
133	Ghodi Ruvali	c	c	c	c	c	c	Yes	Yes	Yes	Yes	Yes	Yes	Yes
134	Ghuntvel	c	c	c	c	c	c	Yes	Yes	Yes	Yes	Yes	Yes	Yes
135	Vadpada P Umarda	c	c	c	c	c	c	Yes	Yes	Yes	Yes	Yes	Yes	Yes
136	Taparvada	Yes	Yes	c	c	Yes	c	Yes	Yes	Yes	Yes	Yes	Yes	Yes
137	Gunkhadi	c	c	c	c	Yes	c	Yes	Yes	Yes	Yes	Yes	Yes	Yes
138	Temka	c	b	c	c	c	c	Yes	a	b	Yes	Yes	Yes	Yes
139	Masanpada	c	b	c	c	c	c	Yes	Yes	Yes	Yes	Yes	Yes	Yes
140	Dardi	c	a	c	c	c	c	Yes	Yes	Yes	Yes	Yes	Yes	Yes
141	Umarda	c	b	c	c	c	c	Yes	Yes	Yes	Yes	Yes	Yes	Yes
142	Dhanmauli	Yes	b	c	c	c	c	Yes	Yes	Yes	Yes	Yes	Yes	Yes
143	Amthava	c	b	c	c	c	c	Yes	Yes	Yes	Yes	Yes	Yes	Yes
144	Shravaniya	c	c	c	c	c	c	Yes	Yes	Yes	Yes	Yes	Yes	Yes
145	Lavchali	c	c	c	c	c	c	Yes	a	b	Yes	Yes	Yes	Yes
146	Chimer	Yes	c	c	c	c	c	Yes	Yes	Yes	Yes	Yes	Yes	Yes
147	Kanti	Yes	c	c	c	c	c	Yes	a	b	Yes	Yes	Yes	Yes

**Census of India 2011- Village Directory
Amenities and Land use (As in 2009)**

Land Use										
Nearest Town	Area under different types of land use (in hectares rounded up to one decimal place)								Name Village	Sr. No.
	102	103	104	105	106	107	108	109		
Name	Distance Range Code i.e. a for < 5 Kms, b for 5-10 Kms & c for 10+ kms.	Forests	Area Under Non-Agricultural Uses	Barren and Un-Cultivable Land	Permanent Pastures and Other Grazing Lands	Land Under Miscellaneous Tree Crops etc.	Culturable Waste Land			
SONGADH	c	1246.4	20.2	0	55	0	0	Medha	118	
NAVAPUR	c	123.8	0	12.4	6.8	0	0	Golan	119	
SONGADH	c	629.4	8	6.9	0.6	3	0	Nana Tarpada	120	
SONGADH	c	519.9	0	0	9.8	0	0	Ojhar	121	
SONGADH	c	109.2	0.3	5.7	15	2.7	0	Hindla	122	
SONGADH	c	543	17.3	1	10.5	0	0	Khadi	123	
SONGADH	c	141.6	0	18.2	29.1	10.9	0	Sadadvel	124	
SONGADH	c	120.7	18.7	0	30.1	0	0	Bharadada	125	
SONGADH	c	24.6	32	0	49.5	3	0	Gopalpura	126	
SONGADH	c	0	0	5	13	0	0	Vanjhafali	127	
VYARA	c	95.2	0	18.6	11.5	0	40.5	Amalgundi	128	
SONGADH	c	6.5	0	1.2	11.7	3.1	0	Chakvan	129	
SONGADH	c	144.8	7.4	0	27.8	0	0	Borkuva	130	
VYARA	c	78.4	0.9	0.4	21.4	0	0	Kalaghat	131	
VYARA	c	90.4	1.2	0	5.6	0	1.2	Mota Satsila	132	
SONGADH	c	175.2	1.4	0	11.4	0	15.2	Ghodi Ruvali	133	
SONGADH	c	211.5	0	0	7.6	0	52.2	Ghuntvel	134	
SONGADH	c	26.1	0	72.6	38.7	0	0	Vadpada P Umarda	135	
SONGADH	c	82	4.2	0	27.6	0	13.4	Taparvada	136	
SONGADH	c	56.3	0	10.8	47	0	0	Gunkhadi	137	
SONGADH	c	93.7	1.6	1.5	10.6	0	0	Temka	138	
SONGADH	c	0	1.6	0.3	13.3	1.1	0	Masanpada	139	
SONGADH	c	226	2	0	5.9	0	4.6	Dardi	140	
SONGADH	c	225	11.9	0	17.3	0	0	Umarda	141	
SONGADH	c	80	5.9	0	22	3.5	10	Dhanmauli	142	
SONGADH	c	158.1	2.1	2.1	12.4	0	0	Amthava	143	
SONGADH	c	1489.8	22.5	0	0	17.8	0	Shravaniya	144	
SONGADH	c	288.5	9	0	12.1	0	0	Lavchali	145	
SONGADH	c	106.6	0	64.1	45.4	0	0	Chimer	146	
SONGADH	c	385.6	0.7	0	4.5	2.1	0	Kanti	147	

**Census of India 2011- Village Directory
Amenities and Land use (As in 2009)**

Sr. No.	Name Village	Land Use										Name of three most important commodities manufactured		
		Area under different types of land use (in hectares rounded up to one decimal place)					Area irrigated by source (in hectare).							
		Fallow Lands Other Than Current Fallows	Current Fallows	Net Area Sown	Total Irrigated Land Area	Total Un-irrigated Land Area	Canals (C)	Wells/Tube-Wells (W/TW)	Tanks/Lakes (T/L)	Water Falls (WF)	Others (O)			
110	111	112	113	114	115	116	117	118	119	120	121	122		
118	Medha	0	0	307.6	52.4	255.2	0	52.4	0	0	0			
119	Golan	0	0	30.2	0	30.2	0	0	0	0	0			
120	Nana Tarpada	0	0	54.2	4.2	50	0	4.2	0	0	0			
121	Ojhar	14	0	98.4	6	92.4	0	2.4	0	0	3.6			
122	Hindla	0	12.4	128	13.1	114.9	0	6.2	0	0	6.9			
123	Khadi	0	0	62.4	2.4	60	0	1.4	0	0	1			
124	Sadadvel	0	0	240.8	40.1	200.7	0	40.1	0	0	0			
125	Bharadada	0	0	232.4	32.2	200.2	0	10.2	0	0	22			
126	Gopalpura	0	0	414.6	34.5	380.1	0	34.5	0	0	0			
127	Vanjhafali	0	0	119.5	22	97.5	0	22	0	0	0			
128	Amalgundi	8	0	414.1	38.3	375.8	0	38.3	0	0	0			
129	Chakvan	0	0	202.1	11	191	0	11	0	0	0			
130	Borkuva	0	0	221.4	43.2	178.2	0	43.2	0	0	0			
131	Kalaghat	0	0	178	25.6	152.4	0	15.6	10	0	0			
132	Mota Satsila	0	1.2	42.4	2.1	40.4	0	1	0	0	1.1			
133	Ghodi Ruvali	10.3	0	76.7	2.1	74.6	0	1	0	0	1.1			
134	Ghuntvel	0	0	171.5	50	121.5	0	10	0	0	40			
135	Vadpada P Umarda	0	0	297.9	15.5	282.4	0	15.5	0	0	0			
136	Taparvada	10	0	223	150	73	47	50	0	0	53			
137	Gunkhadi	0	0	278.7	50.8	227.9	34	16.8	0	0	0			
138	Temka	0	0	121.1	45	76.1	25	20	0	0	0			
139	Masanpada	0	0	112.6	62	50.6	35	17	0	0	10			
140	Dardi	7.2	0	47	35	12	18	12	0	0	5			
141	Umarda	2.4	0	139	80	59	0	35	0	0	45			
142	Dhanmauli	0	0	178.1	60	118.1	0	35	0	0	25			
143	Amthava	7.9	0	115	45	70	0	20	0	0	25			
144	Shravaniya	0	0	165.2	9.2	156	0	4.4	0	0	4.8			
145	Lavchali	3.6	7	104.7	7	97.7	0	0	0	0	7			
146	Chimer	0	0	1379.7	0	1379.7	0	0	0	0	0			
147	Kanti	0	0	47	0	47	0	0	0	0	0			

Census of India 2011- Village Directory Amenities and Land use (As in 2009)

Number of educational amenities available. (If not available within the village, the distance range code viz; a for < 5 Kms, b for 5-10 Kms and c for 10+ kms of nearest place where facility is available is given).

Sr. No.	Name Village	Location Code No.	Total Area of The Village (In Hectares Rounded Up to One Decimal Place)	Total Population (2011 Census)	Number of Households (2011 Census)	Pre-Primary School (PP)	Primary School (P)	Middle School (M)	Secondary School (S)	Senior Secondary School (SS)	Degree College of Arts Science & Commerce (ASC)	Engineering College (EC)	Medical College (MC)	Management Institute (MI)
1	2	3	4	5	6	7	8	9	10	11	12	13	14	15
CD Block: Songadh (0223)														
148	Seljhar	524688	289.1	128	27	c	1		c	c	c	c	c	c
149	Borpada	524689	351.6	651	141	c	1		1	1	c	c	c	c
150	Khogal Gam	524690	275.9	830	175	c	1		b	c	c	c	c	c
151	Mota Tarpada	524691	430.6	1177	257	c	1		c	c	c	c	c	c
152	Kapad Bandh	524692	1144.7	402	89	c	1		c	c	c	c	c	c
153	Siraspada	524693	214.4	712	153	c	1		c	c	c	c	c	c
154	Vadirupgadh	524694	425.7	534	135	c	1		c	c	c	c	c	c
155	Chikhalapada	524695	171.7	323	72	c	1		c	c	c	c	c	c
156	Khapatia	524696	437.9	306	65	c	1		c	c	c	c	c	c
157	Mohpada (Malangdev)	524697	311.2	161	35	c	1		c	c	c	c	c	c
158	Virthava	524698	345	534	93	c	2		c	c	c	c	c	c
159	Ekva Golan	524699	1825	124	25	c	1		c	c	c	c	c	c
160	Malangdev	524700	1207.8	1932	403	c	2		1	c	c	c	c	c
161	Karvanda	524701	276.1	456	99	c	1		c	c	c	c	c	c
162	Langad	524702	522.4	330	68	c	1		c	c	c	c	c	c
163	Ghusargam	524703	437.1	769	171	c	1		c	c	c	c	c	c
164	Bhorthava	524704	323.8	678	135	c	1		c	c	c	c	c	c
165	Otta	524705	511.7	802	180	c	1		c	c	c	c	c	c
166	Rasmati	524706	145	236	51	c	1		c	c	c	c	c	c
167	Pahadada	524707	373.5	649	144	c	1		c	c	c	c	c	c
168	Mal	524708	354.7	583	125	c	1		c	c	c	c	c	c
169	Sadadun	524709	528.8	1209	262	c	2		1	c	c	c	c	c
170	Sinand	524710	526.2	498	121	c	1		c	c	c	c	c	c
171	Amaldi	524711	2077	101	27	c	1		c	c	c	c	c	c
172	Ajvar	524712	2625.8	162	41	c	1		c	c	c	c	c	c
173	Mandvi Pani	524713	3108.2	719	155	c	1		c	c	c	c	c	c
174	Junai	524714	0	252	49	c	1		c	c	c	c	c	c
175	Songir	524715	9.3	0	0									
Block Total :			117989	190084	40975	1	258	0	25	7	0	0	0	0

Census of India 2011- Village Directory Amenities and Land use (As in 2009)

Number of educational amenities available. (If not available within the village, the distance range code viz; a for < 5 Kms, b for 5-10 Kms and c for 10+ kms of nearest place where facility is available is given).

Number of Medical Amenities available. (If not available within the village, the distance range code viz; a for < 5 Kms, b for 5-10 Kms and c for 10+ kms of nearest place where facility is available is given).

Polytechnic (Pt)	Vocational Training School /ITI	Non-Formal Training Centre (NFTC)	Special School for Disabled (SSD)	Others (Specify)	Community Health Centre (CHC)	Primary Health Centre (PHC)	Primary Health Sub Centre (PHS)	Maternity and Child Welfare Centre (MCW)	T. B. Clinic (TBC)	Hospital-Allopathic (HA)	Hospital-Alternative Medicine (HO)	Dispensary (D)	Veterinary Hospital (VH)	Mobile Health Clinic (MHC)	Family Welfare Centre (FWC)	Name Village	Sr. No.
16	17	18	19	20	21	22	23	24	25	26	27	28	29	30	31	2	1
c	c	c	c		c	c	c	c	c	c	c	c	c	c	c	Seljhar	148
c	c	c	c		c	c	b	a	c	c	c	c	c	c	c	Borpada	149
c	c	c	c		c	c	a	c	c	c	c	c	c	c	c	Khogal Gam	150
c	c	c	c		c	b	l	b	b	c	c	c	c	c	b	Mota Tarpada	151
c	c	c	c		c	c	b	c	c	c	c	c	c	c	c	Kapad Bandh	152
c	c	c	c		c	c	a	c	c	c	c	c	c	c	c	Siraspada	153
c	c	c	c		c	c	b	c	c	c	c	c	c	c	c	Vadirupgadh	154
c	c	c	c		c	c	b	c	c	c	c	c	c	c	c	Chikhalapada	155
c	c	c	c		c	a	a	a	a	a	c	c	c	l	a	Khapatia	156
c	c	c	c		c	a	a	a	a	c	c	c	c	c	a	Mohpada (Malangdev)	157
c	c	c	c		c	l	l	c	c	l	c	c	c	c	c	Virthava	158
c	c	c	c		c	c	c	c	c	c	c	c	c	c	c	Ekva Golan	159
c	c	c	c		c	a	a	a	a	c	c	c	c	l	a	Malangdev	160
c	c	c	c		c	b	l	b	c	b	b	c	c	c	b	Karvanda	161
c	c	c	c		c	b	b	b	c	c	c	c	c	c	b	Langad	162
c	c	c	c		c	c	c	c	c	c	c	c	c	c	c	Ghusargam	163
c	c	c	c		c	c	c	c	c	c	c	c	c	c	c	Bhorthava	164
c	c	c	c		c	c	l	c	c	c	c	c	c	c	c	Otta	165
c	c	c	c		c	c	c	c	c	c	c	c	c	c	c	Rasmati	166
c	c	c	c		c	b	b	b	c	c	c	c	c	b	b	Pahadada	167
c	c	c	c		c	c	c	c	c	c	c	c	c	c	c	Mal	168
c	c	c	c		c	c	b	c	c	c	c	c	c	c	c	Sadadun	169
c	c	c	c		c	c	c	c	c	c	c	c	c	c	a	Sinand	170
c	c	c	c		c	c	c	c	c	c	c	c	c	c	c	Amaldi	171
c	c	c	c		c	c	c	c	c	c	c	c	c	l	c	Ajvar	172
c	c	c	c		c	a	b	a	a	c	c	c	c	c	a	Mandvi Pani	173
c	c	c	c		c	b	b	b	c	c	c	c	c	l	b	Junai	174
																Songir	175
0	1	0	0	0	0	6	49	0	3	7	0	0	1	23	0		

**Census of India 2011- Village Directory
Amenities and Land use (As in 2009)**

Sr. No.	Name Village	Number of Non-Government Medical Amenities available.							Availability of drinking water - Yes / No							
		Charitable Non Govt. Hospital/Nursing Home.	Medical Practitioner With MBBS Degree	Medical Practitioner With Other Degree	Medical Practitioner With No Degree	Traditional Practitioner and Faith Healer	Medicine Shop	Others	Tap Water (Treated/Untreated)	Well Water (Covered / Uncovered well)	Hand Pump	Tube wells / Bore well	Spring	River / Canal	Tank / Pond / Lake	Others
1	2	32	33	34	35	36	37	38	39	40	41	42	43	44	45	46
148	Seljhar	0	0	0	0	0	0	0	No	Yes	Yes	No	No	Yes	No	No
149	Borpada	0	0	0	0	0	0	0	No	Yes	Yes	No	No	Yes	Yes	No
150	Khogal Gam	0	0	0	0	0	0	0	No	Yes	Yes	No	No	Yes	No	No
151	Mota Tarpada	0	0	0	0	0	0	0	No	Yes	Yes	No	No	Yes	No	No
152	Kapad Bandh	0	0	0	0	0	0	0	No	Yes	Yes	No	No	Yes	No	No
153	Siraspada	0	0	0	0	0	0	0	No	Yes	Yes	No	No	Yes	No	No
154	Vadirupgadh	0	0	0	0	0	0	0	No	Yes	Yes	No	No	Yes	No	No
155	Chikhalapada	0	0	0	0	0	0	0	No	Yes	Yes	No	No	Yes	No	No
156	Khapatia	0	0	0	0	0	0	0	No	Yes	Yes	No	No	Yes	No	No
157	Mohpada (Malangdev)	0	0	0	0	0	0	0	No	Yes	Yes	No	No	Yes	No	No
158	Virthava	0	0	0	0	0	0	0	No	Yes	Yes	No	No	Yes	No	No
159	Ekva Golan	0	0	0	0	0	0	0	No	Yes	Yes	No	Yes	Yes	No	No
160	Malangdev	0	0	0	0	0	0	0	No	Yes	Yes	No	No	Yes	No	No
161	Karvanda	0	0	0	0	0	0	0	No	Yes	Yes	No	No	Yes	No	No
162	Langad	0	0	0	0	0	0	0	Yes	Yes	Yes	No	No	Yes	No	No
163	Ghusargam	0	0	0	0	0	0	0	Yes	Yes	Yes	Yes	No	Yes	No	No
164	Bhorthava	0	0	0	0	0	0	0	No	Yes	Yes	Yes	No	Yes	No	No
165	Otta	0	0	0	0	0	0	0	Yes	Yes	Yes	Yes	No	Yes	No	No
166	Rasmati	0	0	0	0	0	0	0	Yes	Yes	Yes	Yes	No	Yes	No	No
167	Pahadada	0	0	0	0	0	0	0	No	Yes	Yes	Yes	No	Yes	No	No
168	Mal	0	0	0	0	0	0	0	Yes	Yes	Yes	Yes	No	Yes	No	No
169	Sadadun	0	0	0	0	0	0	0	Yes	Yes	Yes	Yes	No	Yes	Yes	No
170	Sinand	0	0	0	0	0	0	0	Yes	Yes	Yes	Yes	No	Yes	No	No
171	Amaldi	0	0	0	0	0	0	0	No	No	Yes	Yes	No	No	No	No
172	Ajvar	0	0	0	0	0	0	0	No	No	Yes	Yes	No	No	No	No
173	Mandvi Pani	0	0	0	0	0	0	0	Yes	Yes	Yes	Yes	No	No	No	No
174	Junai	0	0	0	0	0	0	0	Yes	No	Yes	Yes	Yes	Yes	No	No
175	Songir															
Block Total :		1	0	1	0	0	0	0	75	165	172	88	12	114	18	0

**Census of India 2011- Village Directory
Amenities and Land use (As in 2009)**

Availability of toilet & others
Yes / No

Communication and transport facilities (If amenities available code -Yes is given except for Village Pin Code, If not available within the village, the distance range code viz; a for < 5 Kms, b for 5-10 Kms and c for 10+ kms of nearest place where facility is available is given)

Community Toilet Including Bath.	Community Toilet Excluding Bath.	Rural Sanitary Mart or Sanitary Hardware Outlet Available Near The Village.	Community Bio- gas or Recycle of Waste for Productive Use.	Post Office (PO)	Sub Post Office (SPO)	Post & Telegraph Office (P&TO)	Village Pin Code	Telephones (Land Lines)	Public Call Office (PCO)	Mobile Phone Coverage	Internet Cafes/Common Service Centre (CSC)	Private Courier Facility	Bus Service (Public & Private)	Name Village	Sr. No.
47	48	49	50	51	52	53	54	55	56	57	58	59	60	2	1
No	No	Yes	No	c	b		394680	Yes	b	Yes	Yes	c	Yes	Seljhar	148
No	No	Yes	No	c	b		394680	Yes	a	Yes	Yes	c	Yes	Borpada	149
No	No	Yes	No	c	Yes		394365	Yes	c	c	c	c	Yes	Khogal Gam	150
No	No	Yes	No	c	c		394365	Yes	c	c	Yes	c	Yes	Mota Tarpada	151
No	No	Yes	No	c	a		394365	Yes	c	c	Yes	c	Yes	Kapad Bandh	152
No	No	Yes	No	c	b		394365	Yes	c	c	c	c	Yes	Siraspada	153
No	No	Yes	No	c	b		394365	Yes	c	c	c	c	Yes	Vadirupgadh	154
No	No	Yes	No	c	b		394365	Yes	c	c	c	c	Yes	Chikhalapada	155
No	No	Yes	No	b	b		394680	c	c	c	Yes	c	Yes	Khapatia	156
No	No	Yes	No	c	a		394680	c	c	a	a	c	Yes	Mohpada (Malangdev)	157
No	No	Yes	No	c	a		394680	c	c	a	a	c	Yes	Virthava	158
No	No	Yes	No	c	c		394365	c	c	c	b	c	b	Ekva Golan	159
No	No	Yes	No	c	c		394680	Yes	c	Yes	Yes	c	Yes	Malangdev	160
No	No	Yes	No	c	a		394680	c	c	Yes	Yes	c	Yes	Karvanda	161
No	No	Yes	No	c	b		394680	Yes	Yes	Yes	Yes	c	Yes	Langad	162
No	No	Yes	No	c	c		394680	Yes	Yes	Yes	Yes	c	Yes	Ghusargam	163
No	No	Yes	No	c	c		394680	Yes	Yes	Yes	Yes	c	Yes	Bhorthava	164
No	No	Yes	No	c	c		394680	Yes	Yes	Yes	Yes	c	Yes	Otta	165
No	No	Yes	Yes	c	c		394680	Yes	Yes	Yes	Yes	c	Yes	Rasmati	166
No	No	Yes	No	c	c		394680	Yes	Yes	Yes	Yes	c	Yes	Pahadada	167
No	No	Yes	No	c	b		394680	Yes	Yes	Yes	Yes	c	Yes	Mal	168
No	No	Yes	No	c	Yes		394680	Yes	Yes	Yes	Yes	c	Yes	Sadadun	169
No	No	No	No	c	c		394680	Yes	Yes	Yes	Yes	c	Yes	Sinand	170
No	No	No	No	c	c		394680	c	c	c	c	c	b	Amaldi	171
No	No	No	No	c	c		394680	c	c	c	Yes	c	b	Ajvar	172
No	No	No	No	c	a		394365	Yes	c	Yes	a	c	Yes	Mandvi Pani	173
No	No	No	No	c	a		394680	c	c	Yes	a	c	Yes	Junai	174
														Songir	175
1	3	158	3	2	40	0	172	115	47	157	131	0	168		

**Census of India 2011- Village Directory
Amenities and Land use (As in 2009)**

Sr. No.	Name Village	Communication and transport facilities (If amenities available code -Yes is given except for Village Pin Code, If not available within the village, the distance range code viz; a for < 5 Kms, b for 5-10 Kms and c for 10+ kms of nearest place where facility is available is given)							Village connected to highways, village roads, banks & credit societies (If amenities available code -Yes is given, If not available within the village, the distance range code viz; a for < 5 Kms, b for 5-10 Kms and c for 10+ kms of nearest place where facility is available is given)						
		Railway Stations	Auto/Modified Autos	Taxis and Vans	Tractors	Cycle-Pulled Rickshaws (Manual & Machine Driven)	Carts Driven by Animals	Sea /River Ferry Service	Connected to National Highway (NH)	Connected to State Highway (SH)	Connected to Major District Road (MDR)	Connected to Others District Road	Pucca Roads	Kutcheha Roads	Water Bounded Macadam (WBM) Roads
1	2	61	62	63	64	65	66	67	68	69	70	71	72	73	74
148	Seljhar	c	a	c	Yes	Yes	Yes	c	c	b	c	Yes	Yes	Yes	Yes
149	Borpada	c	Yes	c	b		Yes	c	c	Yes	c	Yes	Yes	Yes	Yes
150	Khogal Gam	c	c	c	b		Yes	c	c	Yes	c	Yes	Yes	Yes	Yes
151	Mota Tarpada	c	c	c	c		Yes	c	c	Yes	c	Yes	Yes	Yes	b
152	Kapad Bandh	c	c	c	b		Yes	c	c	c	c	Yes	Yes	Yes	Yes
153	Siraspada	c	c	c	b		Yes	c	c	Yes	c	c	Yes	Yes	a
154	Vadirupgadh	c	c	c	b		Yes	c	c	b	a	Yes	Yes	Yes	Yes
155	Chikhalapada	c	c	c	b		a	c	c	Yes	c	Yes	Yes	Yes	Yes
156	Khapatia	c	c	c	a		Yes	c	c	Yes	c	Yes	Yes	Yes	Yes
157	Mohpada (Malangdev)	c	c	c	a		Yes	c	c	Yes	c	Yes	Yes	Yes	Yes
158	Virthava	c	a	c	a		Yes	c	c	c	c	Yes	Yes	Yes	Yes
159	Ekva Golan	c	b	b	b		Yes	c	c	b	c	Yes	Yes	Yes	Yes
160	Malangdev	c	c	c	c		Yes	c	c	Yes	c	Yes	Yes	Yes	Yes
161	Karvanda	c	c	c	a		Yes	c	c	Yes	c	Yes	Yes	Yes	Yes
162	Langad	c	c	c	b		Yes	c	c	Yes	c	Yes	Yes	Yes	Yes
163	Ghusargam	c	c	c	a		Yes	c	c	Yes	c	Yes	Yes	Yes	Yes
164	Bhorthava	c	c	c	b		Yes	c	c	Yes	c	Yes	Yes	Yes	Yes
165	Otta	c	c	c	a		Yes	c	c	Yes	c	Yes	Yes	Yes	Yes
166	Rasmati	c	c	c	b		Yes	c	c	Yes	c	Yes	Yes	Yes	a
167	Pahadada	c	c	c	a		Yes	c	c	Yes	c	Yes	Yes	Yes	Yes
168	Mal	c	c	c	a		Yes	c	c	a	c	Yes	Yes	Yes	Yes
169	Sadadun	c	c	c	b		Yes	c	c	Yes	c	Yes	Yes	Yes	Yes
170	Sinand	c	c	c	a		Yes	c	c	a	c	Yes	Yes	Yes	b
171	Amaldi	c	c	c	Yes	Yes	Yes	b	c	b	b	Yes	a	Yes	Yes
172	Ajvar	c	c	c	Yes	Yes	Yes	b	b	Yes	c	Yes	Yes	Yes	Yes
173	Mandvi Pani	b	c	Yes	a		b	Yes	c	Yes	c	Yes	Yes	Yes	Yes
174	Junai	c	c	c	Yes	Yes	Yes	Yes	c	Yes	c	Yes	Yes	Yes	Yes
175	Songir														
Block Total :		4	55	34	25	24	170	3	0	69	28	170	170	168	135

**Census of India 2011- Village Directory
Amenities and Land use (As in 2009)**

Village connected to highways, village roads, banks & credit societies (If amenities available code -Yes is given, If not available within the village , the distance range code viz; a for < 5 Kms, b for 5-10 Kms and c for 10+ kms of nearest place where facility is available is given)														Availability of miscellaneous facilities (If amenities available code - Yes is given, If not available within the village, the distance range code viz; a for < 5 Kms, b for 5-10 Kms and c for 10+ kms of nearest place where facility is available is given)	
75	76	77	78	79	80	81	82	83	84	85	86	87	88	2	1
Navigable Waterway (River/Canal) (NW)	Footpaths (FP)	Commercial & Co-operative Banks	ATM	Agricultural Credit Societies	Self-Help Group (SHG)	Public Distribution System (PDS) Shop	Mandis / Regular Market	Weekly Haat	Agricultural Marketing Society	Integrated Child Development Scheme (Nutritional Centres)	Anganwadi Centre (Nutritional Centres)	Others (Nutritional Centres)	ASHA (Accredited Social Health Activist)	Name Village	Sr. No.
c	Yes	c	c	c	Yes	a	c	c	c	c	Yes	Yes	Yes	Seljhar	148
c	Yes	c	c	c	Yes	c	c	a	c	c	Yes	Yes	Yes	Borpada	149
c	Yes	b	c	c	Yes	Yes	c	c	c	c	Yes	Yes	Yes	Khogal Gam	150
c	Yes	b	c	c	Yes	Yes	c	c	c	c	Yes	Yes	Yes	Mota Tarpada	151
c	Yes	b	c	c	Yes	a	c	c	c	c	Yes	Yes	Yes	Kapad Bandh	152
a	Yes	b	c	c	Yes	Yes	c	c	c	c	Yes	Yes	Yes	Siraspada	153
c	Yes	b	c	c	Yes	b	c	c	c	c	Yes	Yes	c	Vadirupgadh	154
c	Yes	b	c	c	Yes	a	c	c	c	c	Yes	Yes	Yes	Chikhalapada	155
c	Yes	c	c	c	Yes	b	c	c	c	c	Yes	Yes	c	Khapatia	156
c	Yes	c	c	c	Yes	a	c	c	c	c	Yes	Yes	c	Mohpada (Malangdev)	157
c	Yes	c	c	c	Yes	a	c	c	c	c	Yes	Yes	Yes	Virthava	158
c	Yes	c	c	c	Yes	b	c	c	c	c	Yes	Yes	b	Ekva Golan	159
c	Yes	c	c	c	Yes	Yes	c	c	c	c	Yes	Yes	Yes	Malangdev	160
c	Yes	c	c	c	Yes	a	c	c	c	c	Yes	Yes	Yes	Karvanda	161
c	Yes	c	c	c	Yes	a	c	b	c	c	Yes	Yes	Yes	Langad	162
c	Yes	c	c	c	Yes	a	c	b	c	c	Yes	Yes	Yes	Ghusargam	163
c	Yes	c	c	c	Yes	Yes	c	Yes	c	c	Yes	Yes	Yes	Bhorthava	164
c	Yes	c	c	c	Yes	a	Yes	c	Yes	c	Yes	Yes	Yes	Otta	165
a	Yes	c	c	c	Yes	c	c	a	c	c	Yes	Yes	a	Rasmati	166
a	Yes	c	c	c	Yes	c	c	b	c	c	Yes	Yes	Yes	Pahadada	167
c	Yes	c	c	c	Yes	Yes	c	c	c	c	Yes	Yes	Yes	Mal	168
c	Yes	c	c	c	Yes	Yes	c	a	c	c	Yes	Yes	Yes	Sadadun	169
b	Yes	c	c	c	Yes	a	c	a	c	c	Yes	Yes	Yes	Sinand	170
Yes	Yes	c	c	c	Yes	b	c	c	c	c	Yes	Yes	Yes	Amaldi	171
Yes	Yes	c	c	c	Yes	c	c	c	c	c	Yes	Yes	Yes	Ajvar	172
b	Yes	c	c	a	Yes	a	c	c	c	c	Yes	Yes	Yes	Mandvi Pani	173
Yes	Yes	c	c	c	Yes	c	c	a	c	c	Yes	Yes	Yes	Junai	174
														Songir	175
18	172	3	0	8	170	78	2	3	4	0	172	172	146		

Census of India 2011- Village Directory Amenities and Land use (As in 2009)

Availability of miscellaneous facilities (If amenities available code -Yes is given, If not available within the village, the distance range code viz; a for < 5 Kms, b for 5-10 Kms and c for 10+ kms of nearest place where facility is available is given)

Availability of electricity (Yes/No)

Sr. No.	Name Village	Community Centre With/ Without TV	Sports Field	Sports Club / Recreation Centre	Cinema / Video Hall	Public Library	Public Reading Room	Newspaper Supply	Assembly Polling Station	Birth & Death Registration Office	Power Supply for Domestic Use (ED)	Power Supply for Agricultural Use (EAG)	Power Supply for Commercial Use (EC)	Power Supply for All Uses (EA)
1	2	89	90	91	92	93	94	95	96	97	98	99	100	101
148	Seljhar	c	b	c	c	c	c	Yes	a	b	Yes	Yes	Yes	Yes
149	Borpada	c	b	c	c	c	c	Yes	Yes	Yes	Yes	Yes	Yes	Yes
150	Khogal Gam	c	c	c	c	c	c	Yes	Yes	Yes	Yes	Yes	Yes	Yes
151	Mota Tarpada	c	c	c	c	c	c	Yes	Yes	Yes	Yes	Yes	Yes	Yes
152	Kapad Bandh	c	c	c	c	c	c	Yes	Yes	Yes	Yes	Yes	Yes	Yes
153	Siraspada	c	c	c	c	c	c	Yes	Yes	Yes	Yes	Yes	Yes	Yes
154	Vadirupgadh	c	c	c	c	c	c	Yes	Yes	c	Yes	Yes	Yes	Yes
155	Chikhalapada	c	c	c	c	c	c	Yes	Yes	Yes	Yes	Yes	Yes	Yes
156	Khapatia	b	c	a	c	c	c	Yes	b	b	Yes	Yes	Yes	Yes
157	Mohpada (Malangdev)	Yes	c	c	c	c	c	Yes	a	a	Yes	Yes	Yes	Yes
158	Virthava	Yes	c	c	c	c	c	Yes	Yes	a	Yes	Yes	Yes	Yes
159	Ekva Golan	c	c	c	c	c	c	Yes	b	b	Yes	Yes	Yes	Yes
160	Malangdev	Yes	c	c	c	c	c	Yes	Yes	Yes	Yes	Yes	Yes	Yes
161	Karvanda	a	c	c	c	c	b	Yes	Yes	a	Yes	Yes	Yes	Yes
162	Langad	c	c	c	c	c	c	Yes	Yes	Yes	Yes	Yes	Yes	Yes
163	Ghusargam	Yes	Yes	c	c	c	c	Yes	Yes	Yes	Yes	Yes	Yes	Yes
164	Bhorthava	Yes	Yes	c	c	c	c	Yes	a	Yes	Yes	Yes	Yes	Yes
165	Otta	Yes	Yes	c	c	c	c	Yes	Yes	Yes	Yes	Yes	Yes	Yes
166	Rasmati	a	c	c	c	c	c	Yes	b	Yes	Yes	Yes	Yes	Yes
167	Pahadada	Yes	Yes	c	c	c	c	Yes	Yes	Yes	Yes	Yes	Yes	Yes
168	Mal	Yes	c	c	c	c	c	Yes	Yes	Yes	Yes	Yes	Yes	Yes
169	Sadadun	c	Yes	c	c	c	c	Yes	Yes	Yes	Yes	Yes	Yes	Yes
170	Sinand	Yes	c	c	c	c	c	Yes	Yes	Yes	Yes	Yes	Yes	Yes
171	Amaldi	c	c	c	c	c	c	Yes	b	c	Yes	Yes	Yes	Yes
172	Ajvar	c	c	c	c	c	c	Yes	b	c	Yes	Yes	Yes	Yes
173	Mandvi Pani	Yes	Yes	c	c	c	c	Yes	a	Yes	Yes	Yes	Yes	Yes
174	Junai	c	c	c	c	c	c	Yes	a	Yes	Yes	Yes	Yes	Yes
175	Songir													
Block Total :		43	34	0	0	32	0	172	152	147	172	172	172	172

**Census of India 2011- Village Directory
Amenities and Land use (As in 2009)**

Land Use									
Nearest Town									
Area under different types of land use (in hectares rounded up to one decimal place)									
Name	Distance Range Code i.e. a for < 5 Kms, b for 5-10 Kms & c for 10+ kms.	Forests	Area Under Non-Agricultural Uses	Barren and Un-Cultivable Land	Permanent Pastures and Other Grazing Lands	Land Under Miscellaneous Tree Crops etc.	Culturable Waste Land	Name Village	Sr. No.
102	103	104	105	106	107	108	109	2	1
SONGADH	c	204.6	0.6	0.4	8.4	0	0	Seljhar	148
SONGADH	c	127	18.7	0.3	17.8	0.4	1.1	Borpada	149
SONGADH	c	86.9	23.2	0	18.4	0	0	Khogal Gam	150
SONGADH	c	178.6	0	0	0	0	25.2	Mota Tarpada	151
SONGADH	c	971.4	0	0	30.4	0	0	Kapad Bandh	152
SONGADH	c	69.4	0	0	0	0	0	Siraspada	153
SONGADH	c	289.7	0	0	0	0	0	Vadirupgadh	154
SONGADH	c	110.7	0	7.6	4.8	0	0	Chikhalapada	155
NAVAPUR	c	321.4	41	11.8	7.1	0	0	Khapatia	156
NAVAPUR	c	230.8	0	34.7	0	0	0	Mohpada (Malangdev)	157
NAVAPUR	c	169.6	0	25.2	17.5	0	0	Virthava	158
NAVAPUR	c	1790	0	0	0	0.8	0	Ekva Golan	159
NAVAPUR	c	555.7	0	32	55.8	0	0	Malangdev	160
NAVAPUR	c	122.5	0	17	12.2	0	0	Karvanda	161
NAVAPUR	c	374.5	0.3	14.8	0	0	18.1	Langad	162
NAVAPUR	c	128.6	2.8	28.2	30.8	0.4	12.1	Ghusargam	163
NAVAPUR	c	21.4	0	25.1	7.4	2.2	0.5	Bhorthava	164
NAVAPUR	c	8.4	0	0	39.4	0	0	Otta	165
NAVAPUR	c	42	0	0	9.2	0	0	Rasmati	166
NAVAPUR	c	60.7	22.2	0	31.4	1.4	3.2	Pahadada	167
NAVAPUR	c	24.4	99.3	12.7	25.2	2.8	1.4	Mal	168
NAVAPUR	c	24.7	15.9	8.4	49.9	0	1.9	Sadadun	169
NAVAPUR	c	219.8	0	14.3	22.8	1.4	14.6	Sinand	170
SONGADH	c	2076.9	0	0	0	0	0	Amaldi	171
SONGADH	c	2612.7	0	0	0	0	0	Ajvar	172
SONGADH	c	3108.2	0	0	0	0	0	Mandvi Pani	173
SONGADH	c	0	0	0	0	0	0	Junai	174
SONGADH	c	9.3	0	0	0	0	0	Songir	175
0	0	47524.1	2649.6	19891.8	3776.5	329.5	693.1		

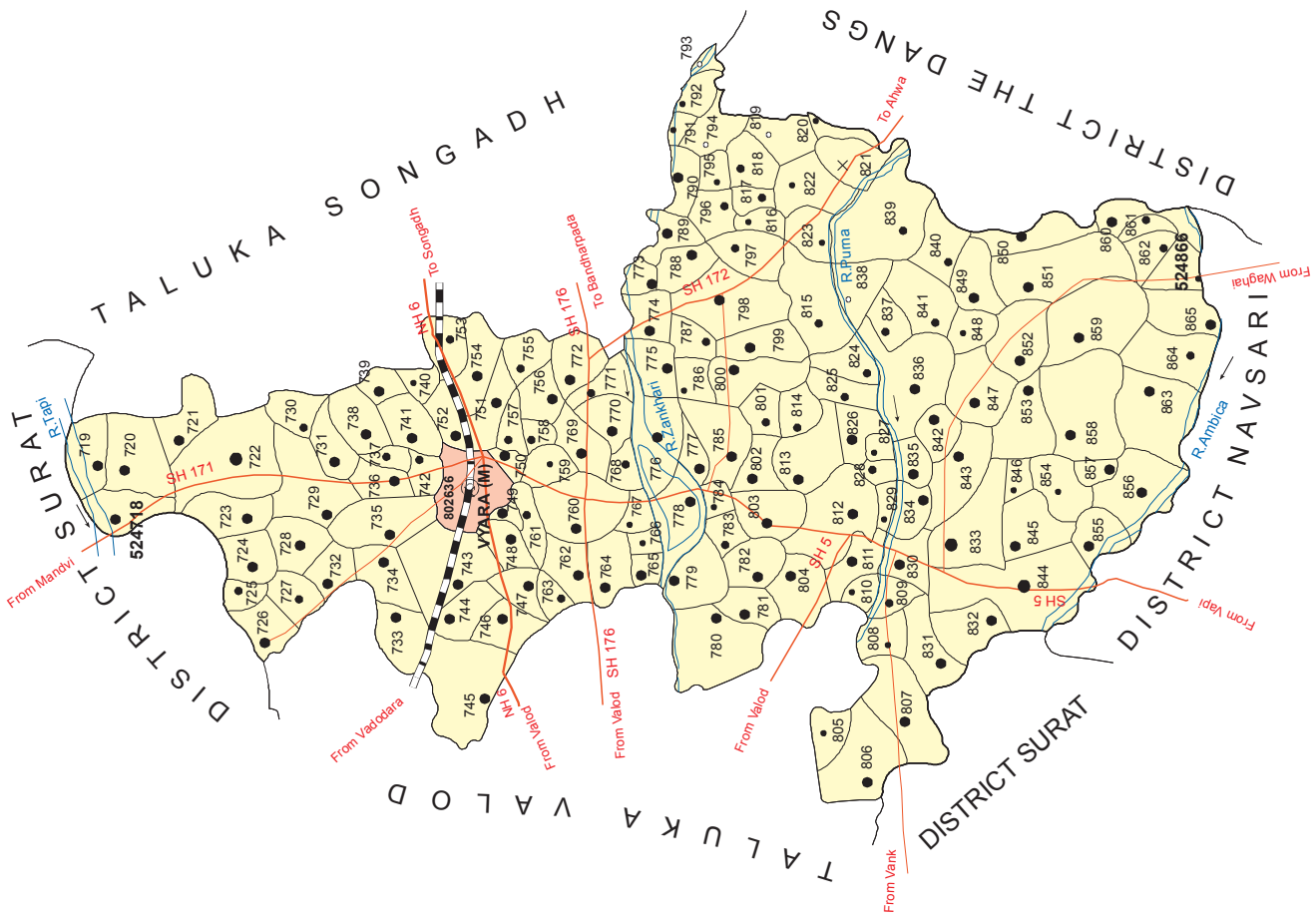
Census of India 2011- Village Directory Amenities and Land use (As in 2009)

Sr. No.	Name Village	Land Use										Name of three most important commodities manufactured		
		Area under different types of land use (in hectares rounded up to one decimal place)						Area irrigated by source (in hectare).						
		Fallow Lands Other Than Current Fallows	Current Fallows	Net Area Sown	Total Irrigated Land Area	Total Un-irrigated Land Area	Canals (C)	Wells/Tube-Wells (W/TW)	Tanks/Lakes (T/L)	Water Falls (WF)	Others (O)	First	Second	Third
110	111	112	113	114	115	116	117	118	119	120	121	122		
148	Seljhar	1.2	0	74	40	34	0	35	0	0	5			
149	Borpada	1.1	1.1	184	65	119	0	40	0	0	25			
150	Khogal Gam	0	0	147.3	60	87.3	0	20	0	0	40			
151	Mota Tarpada	14.6	0	212.2	65	147.2	0	15	0	0	50			
152	Kapad Bandh	0	0	143	50	93	0	20	0	0	30			
153	Siraspada	25.2	14.5	105.4	10.6	94.8	0	6.6	0	0	4			
154	Vadirupgadh	0	0	136.1	20	116.1	0	20	0	0	0			
155	Chikhalapada	0	0	48.6	10	38.6	0	7	0	0	3			
156	Khapatia	0	0	56.6	0	56.6	0	0	0	0	0			
157	Mohpada (Malangdev)	0	0	45.6	0	45.6	0	0	0	0	0			
158	Virthava	0	0	132.8	0	132.8	0	0	0	0	0			
159	Ekva Golan	0	0	34.2	1.2	33	0	1.2	0	0	0			
160	Malangdev	0	0	564.3	0	564.3	0	0	0	0	0			
161	Karvanda	0	0	124.4	0	124.4	0	0	0	0	0			
162	Langad	0	0	114.6	51.4	63.2	0	0	0	0	51.4			
163	Ghusargam	1.4	0.5	232.2	140.1	92.1	0	4.1	0	0	136			
164	Bhorthava	23.3	18.1	225.8	103.2	122.5	0	95.2	0	8	0			
165	Otta	108.9	1.9	353.1	12	341.1	0	12	0	0	0			
166	Rasmati	3.8	0	90	0	90	0	0	0	0	0			
167	Pahadada	0.5	0.3	253.8	103.4	150.4	0	99.7	0	0	3.7			
168	Mal	0.8	25.6	162.4	90.2	72.2	0	86.6	0	0	3.6			
169	Sadadun	0	0	428	0	428	0	0	0	0	0			
170	Sinand	0.4	2.1	250.9	145.4	105.5	0	136.2	0	0	9.2			
171	Amaldi	0	0	0	0	0	0	0	0	0	0			
172	Ajvar	0	1	12.1	0.1	12	0	0	0	0	0.1			
173	Mandvi Pani	0	0	0	0	0	0	0	0	0	0			
174	Junai	0	0	0	0	0	0	0	0	0	0			
175	Songir	0	0	0	0	0	0	0	0	0	0			
Block Total :		1402.9	830.1	40891.5	9628.2	31262.4	3563.9	4535.5	229.6	33.9				

TALUKA/C.D.BLOCK

VYARA

INDIA
GUJARAT
TALUKA VYARA
DISTRICT TAPI
KILOMETRES



- BOUNDARY, DISTRICT.....
- " " TALUKA.....
- " " VILLAGE WITH MDDS CODE.....
- STATUTORY TOWN WITH MDDS CODE.....
- HEADQUARTERS, TALUKA.....
- POPULATION SIZE CLASS OF VILLAGES:
BELOW 200, 200-499, 500-999, 1000-4999,
5000 AND ABOVE
- UNINHABITED VILLAGE WITH MDDS CODE.....
- NATIONAL HIGHWAY.....
- STATE HIGHWAY.....
- IMPORTANT METALLED ROADS.....
- RAILWAY LINE, BROAD GAUGE.....
- RIVER AND STREAM.....
- CD BLOCK BOUNDARY OF VYARA IS
CO-TERMINUS WITH TALUKA BOUNDARY,
EXCLUDING STATUTORY TOWN.

(C) Alphabetical List of Villages (Vyara Taluka)

Sr. No.	Name of Village	2011 Census Location Code Number	2001 Census Location Code Number	Sr. No.	Name of Village	2011 Census Location Code Number	2001 Census Location Code Number
1	2	3	4	1	2	3	4
1	Achhopalo	524838	01726500	41	Dhangdhar	524851	01727800
2	Amania	524862	01728900	42	Dhanturi	524826	01725300
3	Ambapani	524822	01724900	43	Dharampura	524805	01723200
4	Ambiya	524802	01722900	44	Dhat	524777	01720400
5	Amonia	524839	01726600	45	Dholia Umar	524792	01721900
6	Andharvadi Dur	524842	01726900	46	Dholka	524841	01726800
7	Andharvadi Najik	524761	01718800	47	Dhongi Amba	524819	01724600
8	Antapur	524836	01726300	48	Dolara	524774	01720100
9	Arkund	524786	01721300	49	Dolvan	524844	01727100
10	Bagalpur	524808	01723500	50	Dungarda	524866	01729300
11	Balpur	524800	01722700	51	Dungargam	524732	01715900
12	Bamnamal Dur	524832	01725900	52	Gadat	524812	01723900
13	Bamnamal Najik	524784	01721100	53	Gangpur	524809	01723600
14	Bardipada	524749	01727600	54	Garpani	524854	01728100
15	Barmada	524821	01724800	55	Garvan	524824	01725100
16	Beda Raypura	524807	01723400	56	Ghani	524831	01725800
17	Bedchit	524811	01723800	57	Ghata	524726	01715300
18	Bedkuva Dur	524720	01714700	58	Gheriyavav	524781	01720800
19	Bedkuva Najik	524741	01716800	59	Halmundi	524861	01728800
20	Besaniya	524859	01728600	60	Haripura	524840	01726700
21	Bhanavadi	524734	01716100	61	Indu	524742	01716900
22	Bhatpur	524749	01717600	62	Jamalia	524848	01727500
23	Bhojpur Dur	524829	01725600	63	Jesingpur	524803	01723000
24	Bhojpur Najik	524762	01718900	64	Jetvadi	524759	01718600
25	Bhurivel	524795	01722200	65	Jhankhari	524790	01721700
26	Birbara	524794	01722100	66	Kakadva	524845	01727200
27	Borkachchh	524864	01729100	67	Kala Vyara	524719	01714600
28	Borkhadi	524745	01717200	68	Kalakva	524806	01723300
29	Chakdhara	524823	01725000	69	Kalamkui	524837	01726400
30	Champavadi	524729	01715600	70	Kamlapor	524810	01723700
31	Chhevdi	524793	01722000	71	Kandha	524853	01728000
32	Chhindia	524770	01719700	72	Kanja	524718	01714500
33	Chhirma	524766	01719300	73	Kanjan	524778	01720500
34	Chichbardi	524796	01722300	74	Kanpura	524751	01717800
35	Chikhaldia	524756	01718300	75	Kapadvan	524787	01721400
36	Chikhavav	524736	01716300	76	Kapura	524760	01718700
37	Chikhli	524754	01718100	77	Karanjkhed	524852	01727900
38	Chunawadi	524865	01729200	78	Karanjvel	524798	01722500
39	Dadakvan	524768	01719500	79	Kasvav	524782	01720900
40	Dhamandevi	524815	01724200	80	Katasvan	524735	01716200

Sr. No.	Name of Village	2011 Census Location Code Number	2001 Census Location Code Number	Sr. No.	Name of Village	2011 Census Location Code Number	2001 Census Location Code Number
1	2	3	4	1	2	3	4
81	Katgadh	524740	01716700	116	Pipalwada	524850	01727700
82	Katiskuva Dur	524727	01715400	117	Pithadara	524847	01727400
83	Katiskuva Najik	524738	01716500	118	Ramkuva	524783	01721000
84	Katkui	524799	01722600	119	Rampura Dur	524827	01725400
85	Kelkui	524780	01720700	120	Rampura Najik	524737	01716400
86	Kelvan	524820	01724700	121	Rani Amba	524818	01724500
87	Khanpur	524765	01719200	122	Raygadh	524860	01728700
88	Khod Talav	524721	01714800	123	Rengan Kachchh	524828	01725500
89	Khuntadiya	524785	01721200	124	Rupvada	524764	01719100
90	Khurdi	524788	01721500	125	Sadadvan	524731	01715800
91	Khushalpura	524743	01717000	126	Sankli	524776	01720300
92	Kohli	524744	01717100	127	Saraiya	524772	01719900
93	Kosamkuva	524846	01727300	128	Sarkuva	524739	01716600
94	Kumbhia	524834	01726100	129	Shahpur	524763	01719000
95	Lakhali	524789	01721600	130	Tadkuva	524852	01717900
96	Limbarda	524723	01715000	131	Takiamba	524858	01728500
97	Lotarva	524733	01716000	132	Tichakpura	524747	01717400
98	Madav	524758	01718500	133	Umarkachchh	524804	01723100
99	Magarkui	524769	01719600	134	Umarkui	524779	01720600
100	Malotha	524767	01719400	135	Umarkuva	524725	01715200
101	Mangalia	524814	01724100	136	Umarvav Dur	524856	01728300
102	Maypur	524746	01717300	137	Umarvav Najik	524813	01724000
103	Meghpur	524775	01720200	138	Unchamala	524722	01714900
104	Mirpur	524797	01722400	139	Vadkui	524724	01715100
105	Musa	524757	01718400	140	Vadpada	524817	01724400
106	Nana Satsila	524791	01721800	141	Vaghjhari	524755	01718200
107	Padam Dungari	524863	01729000	142	Vaghpani	524730	01715700
108	Palasia	524835	01726200	143	Valotha	524816	01724300
109	Palavadi	524825	01725200	144	Vandar Devi	524801	01722800
110	Panchol	524843	01727000	145	Vankla	524830	01725700
111	Paniyari	524748	01717500	146	Vanskui	524728	01715500
112	Panvadi	524750	01717700	147	Varjakhan	524857	01728400
113	Pathakwadi	524855	01728200	148	Veldha	524771	01719800
114	Pati	524833	01726000	149	Virpur	524753	01718000
115	Pervad	524773	01720000				

Census of India 2011- Village Directory Amenities and Land use (As in 2009)

Sr. No.	Name Village	Location Code No.	Total Area of The Village (In Hectares Rounded Up to One Decimal Place)	Total Population (2011 Census)	Number of Households (2011 Census)	Number of educational amenities available. (If not available within the village, the distance range code viz; a for < 5 Kms, b for 5-10 Kms and c for 10+ kms of nearest place where facility is available is given).								
						Pre-Primary School (PP)	Primary School (P)	Middle School (M)	Secondary School (S)	Senior Secondary School (SS)	Degree College of Arts Science & Commerce (ASC)	Engineering College (EC)	Medical College (MC)	Management Institute (MI)
1	2	3	4	5	6	7	8	9	10	11	12	13	14	15
CD Block:Vyara (0224)														
1	Kanja	524718	486.4	1422	292	c	1		c	c	c	c	c	c
2	Kala Vyara	524719	456.8	1173	272	c	1		c	c	c	c	c	c
3	Bedkuva Dur	524720	889.6	4008	913	c	5		1	c	c	c	c	c
4	Khod Talav	524721	509.2	2192	493	c	1		c	c	c	c	c	c
5	Unchamala	524722	1586.5	8830	2061	c	6		2	c	c	c	c	c
6	Limbarda	524723	551.8	2140	448	c	1		c	c	c	c	c	c
7	Vadkui	524724	493	1665	360	c	2		c	c	c	c	c	c
8	Umarkuva	524725	245.2	757	158	c	1		a	c	c	c	c	c
9	Ghata	524726	587.7	2181	417	c	2		1	1	c	c	c	c
10	Katiskuva Dur	524727	355.7	914	216	b	1		b	b	b	b	b	c
11	Vanskui	524728	628.4	2122	449	b	1		1	a	b	b	b	c
12	Champavadi	524729	1097.9	2527	575	b	5		1	b	b	b	b	c
13	Vaghpani	524730	275.8	505	125	b	1		a	b	b	b	b	c
14	Sadadvan	524731	412.5	1028	242	b	2		b	b	b	b	b	c
15	Dungargam	524732	333.6	1147	297	b	1		a	a	b	b	b	c
16	Lotarva	524733	767.2	1917	406	b	2		1	b	b	b	b	c
17	Bhanavadi	524734	555.2	1583	366	b	3		b	b	b	b	b	c
18	Katasvan	524735	920.8	2447	514	a	2		a	a	a	a	a	c
19	Chikhalvav	524736	471.3	1511	350	a	2		a	a	a	a	a	c
20	Rampura Najik	524737	106.2	658	147	b	1		1	b	b	b	b	c
21	Katiskuva Najik	524738	620.2	1290	297	b	2		1	b	b	b	b	c
22	Sarkuva	524739	244.8	1064	224	b	2		b	b	b	b	b	c
23	Katgadh	524740	216	372	85	a	1		a	a	a	a	a	c
24	Bedkuva Najik	524741	430	1244	262	b	2		b	b	b	b	b	c
25	Indu	524742	302.6	976	218	a	1		a	a	a	a	a	c
26	Khushalपुरa	524743	1051.5	2476	558	a	2		a	a	a	a	a	c
27	Kohli	524744	390.1	1261	291	b	1		b	b	b	b	b	c
28	Borkhadi	524745	1400.9	4609	1036	b	8		1	b	b	b	b	c
29	Maypur	524746	462.3	1207	271	b	1		b	b	b	b	b	c
30	Tichakपुरa	524747	415.6	1064	250	b	2		1	1	b	b	b	c

**Census of India 2011- Village Directory
Amenities and Land use (As in 2009)**

Number of educational amenities available. (If not available within the village, the distance range code viz; a for < 5 Kms, b for 5-10 Kms and c for 10+ kms of nearest place where facility is available is given).																Number of Medical Amenities available. (If not available within the village, the distance range code viz; a for < 5 Kms, b for 5-10 Kms and c for 10+ kms of nearest place where facility is available is given).															
16	17	18	19	20	21	22	23	24	25	26	27	28	29	30	31	2	1														
Polytechnic (Pt)	Vocational Training School (VTI)	Non-Formal Training Centre (NFTC)	Special School for Disabled (SSD)	Others (Specify)	Community Health Centre (CHC)	Primary Health Centre (PHC)	Primary Health Sub Centre (PHS)	Maternity and Child Welfare Centre (MCW)	T. B. Clinic (TBC)	Hospital-Allopathic (HA)	Hospital-Alternative Medicine (HO)	Dispensary (D)	Veterinary Hospital (VH)	Mobile Health Clinic (MHC)	Family Welfare Centre (FWC)	Name Village	Sr. No.														
c	c	c	c		c	c	c	c	c	c	c	c	c	c	c	Kanja	1														
c	c	c	c		c	l	l	c	l	c	c	c	c	c	c	Kala Vyara	2														
c	c	c	c		c	a	l	c	c	c	c	c	c	c	c	Bedkuva Dur	3														
c	c	c	c		c	b	l	c	c	c	c	c	c	c	c	Khod Talav	4														
c	c	c	c		c	c	l	c	c	c	c	c	c	c	c	Unchamala	5														
c	c	c	c		b	a	l	b	b	b	b	c	b	b	b	Limbarda	6														
c	c	c	c		c	b	a	c	c	c	c	c	c	c	c	Vadkui	7														
c	c	c	c		c	b	a	c	c	c	c	b	c	c	c	Umarkuva	8														
c	c	c	c		c	b	l	c	c	c	c	b	c	c	c	Ghata	9														
c	b	c	c		b	a	l	b	b	b	b	b	b	b	b	Katiskuva Dur	10														
c	b	c	c		b	a	l	b	b	b	b	b	b	b	b	Vanskui	11														
c	b	c	c		b	l	2	b	l	b	b	b	b	b	b	Champavadi	12														
c	b	c	c		b	a	a	a	b	b	b	b	b	b	a	Vaghpani	13														
c	b	b	b		b	a	a	a	a	b	b	b	b	b	a	Sadadvan	14														
c	b	c	c		b	b	a	b	a	b	b	b	b	b	b	Dungargam	15														
c	b	c	c		b	b	l	b	b	b	b	b	b	b	b	Lotarva	16														
c	b	b	c		b	b	b	b	b	b	b	b	b	b	b	Bhanavadi	17														
c	a	c	c		a	a	l	a	a	a	a	a	a	a	a	Katasvan	18														
c	a	c	c		a	a	l	a	a	a	a	a	a	a	a	Chikhalvav	19														
c	b	c	c		a	a	a	a	a	a	a	b	a	a	a	Rampura Najik	20														
c	b	c	c		b	b	l	b	b	b	b	b	b	b	b	Katiskuva Najik	21														
c	b	c	c		b	b	l	b	b	b	b	b	b	b	b	Sarkuva	22														
c	a	a	a		a	a	a	a	a	a	a	a	a	a	a	Katgadh	23														
c	b	c	c		a	a	a	a	a	a	a	b	a	a	a	Bedkuva Najik	24														
c	a	c	c		a	a	a	a	a	a	a	a	a	a	a	Indu	25														
c	a	c	c		a	a	l	a	a	a	a	a	a	a	a	Khushalpura	26														
c	b	c	c		b	a	a	b	b	b	b	b	b	b	b	Kohli	27														
c	b	c	c		b	a	l	b	b	b	b	b	b	b	b	Borkhadi	28														
c	b	c	c		b	l	b	b	l	b	b	b	b	b	b	Maypur	29														
c	b	c	c		b	a	a	b	b	b	b	b	b	b	b	Tichakpura	30														

**Census of India 2011- Village Directory
Amenities and Land use (As in 2009)**

Sr. No.	Name Village	Number of Non-Government Medical Amenities available.							Availability of drinking water - Yes / No							
		Charitable Non Govt. Hospital/Nursing Home.	Medical Practitioner With MBBS Degree	Medical Practitioner With Other Degree	Medical Practitioner With No Degree	Traditional Practitioner and Faith Healer	Medicine Shop	Others	Tap Water (Treated/Untreated)	Well Water (Covered / Uncovered well)	Hand Pump	Tube wells / Bore well	Spring	River / Canal	Tank / Pond / Lake	Others
1	2	32	33	34	35	36	37	38	39	40	41	42	43	44	45	46
1	Kanja	0	0	0	0	0	0	0	Yes	Yes	Yes	No	No	Yes	No	No
2	Kala Vyara	0	0	0	0	0	1	0	No	Yes	Yes	No	No	No	No	No
3	Bedkuva Dur	0	0	0	0	0	0	0	No	Yes	Yes	No	No	No	No	No
4	Khod Talav	0	0	0	0	0	0	0	No	Yes	Yes	No	No	Yes	No	No
5	Unchamala	0	2	2	0	0	0	0	Yes	Yes	Yes	Yes	Yes	Yes	No	No
6	Limbarda	0	0	0	0	0	0	0	No	Yes	Yes	Yes	No	Yes	Yes	No
7	Vadkui	0	0	0	0	0	0	0	No	Yes	Yes	Yes	No	Yes	No	No
8	Umarkuva	0	0	0	0	0	0	0	Yes	No	Yes	No	No	Yes	No	No
9	Ghata	0	0	0	0	0	0	0	Yes	Yes	Yes	Yes	No	No	No	No
10	Katiskuva Dur	0	0	0	0	0	0	0	Yes	Yes	Yes	No	No	Yes	Yes	Yes
11	Vanskui	0	0	0	0	0	0	0	No	Yes	Yes	No	No	Yes	No	No
12	Champavadi	0	0	0	0	0	0	0	Yes	Yes	Yes	No	No	Yes	Yes	No
13	Vaghpani	0	0	0	0	0	0	0	No	Yes	Yes	No	No	No	No	No
14	Sadadvan	0	0	0	0	0	0	0	No	Yes	Yes	No	No	No	Yes	No
15	Dungargam	0	0	0	0	0	0	0	No	Yes	Yes	No	No	Yes	Yes	No
16	Lotarva	0	0	0	0	0	0	0	Yes	Yes	Yes	No	No	No	No	No
17	Bhanavadi	0	0	0	0	0	0	0	Yes	Yes	Yes	No	No	Yes	No	No
18	Katasvan	0	0	0	0	0	0	0	Yes	Yes	Yes	Yes	No	Yes	No	No
19	Chikhalvav	0	0	0	0	0	0	0	Yes	Yes	Yes	Yes	No	Yes	No	No
20	Rampura Najik	0	0	0	0	0	0	0	Yes	Yes	Yes	No	No	No	No	No
21	Katiskuva Najik	0	0	0	0	0	0	0	No	Yes	Yes	No	No	No	No	No
22	Sarkuva	0	0	0	0	0	0	0	Yes	Yes	Yes	Yes	No	No	No	No
23	Katgadh	0	0	0	0	0	0	0	Yes	Yes	Yes	Yes	No	No	Yes	No
24	Bedkuva Najik	0	0	0	0	0	0	0	Yes	Yes	Yes	No	No	No	No	No
25	Indu	0	0	0	0	0	0	0	Yes	Yes	Yes	No	No	No	No	No
26	Khushalपुरa	0	0	0	0	0	0	0	Yes	Yes	Yes	Yes	No	Yes	Yes	No
27	Kohli	0	0	0	0	0	0	0	Yes	Yes	Yes	No	No	Yes	Yes	No
28	Borkhadi	0	0	0	0	0	0	0	No	Yes	Yes	No	No	Yes	Yes	No
29	Maypur	0	0	0	0	0	0	0	Yes	Yes	Yes	No	No	Yes	No	No
30	Tichakपुरa	0	0	0	0	0	0	0	Yes	Yes	Yes	Yes	No	Yes	No	No

Census of India 2011- Village Directory Amenities and Land use (As in 2009)

Availability of toilet & others Yes / No				Communication and transport facilities (If amenities available code -Yes is given except for Village Pin Code, If not available within the village, the distance range code viz; a for < 5 Kms, b for 5-10 Kms and c for 10+ kms of nearest place where facility is available is given)												Name Village	Sr. No.
Community Toilet Including Bath.	Community Toilet Excluding Bath.	Rural Sanitary Mart or Sanitary Hardware Outlet Available Near The Village.	Community Bio- gas or Recycle of Waste for Productive Use.	Post Office (PO)	Sub Post Office (SPO)	Post & Telegraph Office (P&TO)	Village Pin Code	Telephones (Land Lines)	Public Call Office (PCO)	Mobile Phone Coverage	Internet Cafes/Common Service Centre (CSC)	Private Courier Facility	Bus Service (Public & Private)				
47	48	49	50	51	52	53	54	55	56	57	58	59	60	2	1		
No	No	No	No	a	Yes		394655	Yes	a	Yes	Yes	c	Yes	Kanja	1		
No	No	No	No	c	Yes		394655	Yes	a	Yes	Yes	c	Yes	Kala Vyara	2		
No	No	No	No	b	Yes		394655	Yes	Yes	Yes	Yes	c	Yes	Bedkuva Dur	3		
No	No	No	No	c	Yes		394651	Yes	Yes	Yes	Yes	c	Yes	Khod Talav	4		
No	No	No	No	c	Yes		394651	Yes	Yes	Yes	Yes	c	Yes	Unchamala	5		
No	No	No	No	c	Yes		394651	Yes	Yes	Yes	Yes	c	Yes	Limbarda	6		
No	No	No	No	c	Yes		394651	c	Yes	Yes	Yes	c	Yes	Vadkui	7		
No	No	No	No	c	Yes		394655	Yes	c	Yes	Yes	c	Yes	Umarkuva	8		
No	No	No	No	c	c		394651	Yes	c	Yes	Yes	c	Yes	Ghata	9		
No	No	No	No	b	Yes		394651	Yes	b	Yes	Yes	b	Yes	Katiskuva Dur	10		
No	No	No	No	b	Yes		394651	Yes	Yes	Yes	Yes	b	Yes	Vanskui	11		
No	No	No	No	b	b		394655	Yes	Yes	Yes	Yes	b	Yes	Champavadi	12		
No	No	No	No	b	b		394651	Yes	b	b	b	b	Yes	Vaghpani	13		
No	No	No	No	b	a		394651	Yes	Yes	Yes	Yes	b	Yes	Sadadvan	14		
No	No	No	No	a	Yes		394651	Yes	Yes	Yes	Yes	b	Yes	Dungargam	15		
No	No	No	No	b	b		394635	Yes	b	Yes	Yes	b	Yes	Lotarva	16		
No	No	No	No	a	Yes		394635	b	b	Yes	Yes	b	Yes	Bhanavadi	17		
No	No	No	No	a	Yes		394655	Yes	Yes	Yes	Yes	a	Yes	Katasvan	18		
No	No	No	No	a	a		394655	a	Yes	Yes	Yes	a	Yes	Chikhalvav	19		
No	No	No	No	b	Yes		394655	Yes	b	Yes	Yes	b	Yes	Rampura Najik	20		
No	No	No	No	b	Yes		394655	Yes	Yes	Yes	Yes	b	Yes	Katiskuva Najik	21		
No	No	No	No	b	b		394655	Yes	Yes	Yes	Yes	b	Yes	Sarkuva	22		
No	No	No	No	a	a		394655	a	a	Yes	Yes	a	Yes	Katgadh	23		
No	No	No	No	b	b		394655	Yes	b	b	Yes	b	Yes	Bedkuva Najik	24		
No	No	No	No	a	Yes		394655	Yes	a	Yes	Yes	a	Yes	Indu	25		
No	No	No	No	a	a		394655	Yes	Yes	Yes	Yes	a	Yes	Khushalpura	26		
No	No	No	No	b	Yes		394655	Yes	Yes	Yes	Yes	a	Yes	Kohli	27		
No	No	No	No	a	Yes		394635	Yes	Yes	Yes	Yes	b	Yes	Borkhadi	28		
No	No	No	No	b	Yes		394655	Yes	Yes	Yes	Yes	b	Yes	Maypur	29		
No	No	No	No	a	Yes		394655	Yes	Yes	Yes	Yes	Yes	Yes	Tichakpura	30		

Census of India 2011- Village Directory Amenities and Land use (As in 2009)

Sr. No.	Name Village	Communication and transport facilities (If amenities available code -Yes is given except for Village Pin Code, If not available within the village, the distance range code viz; a for < 5 Kms, b for 5-10 Kms and c for 10+ kms of nearest place where facility is available is given)										Village connected to highways, village roads, banks & credit societies (If amenities available code -Yes is given, If not available within the village, the distance range code viz; a for < 5 Kms, b for 5-10 Kms and c for 10+ kms of nearest place where facility is available is given)			
		Railway Stations	Auto/Modified Autos	Taxis and Vans	Tractors	Cycle-Pulled Rickshaws (Manual & Machine Driven)	Carts Driven by Animals	Sea /River Ferry Service	Connected to National Highway (NH)	Connected to State Highway (SH)	Connected to Major District Road (MDR)	Connected to Others District Road	Pucca Roads	Kutchcha Roads	Water Bounded Macadam (WBM) Roads
1	2	61	62	63	64	65	66	67	68	69	70	71	72	73	74
1	Kanja	c	c	c	c		c	c	c	Yes	Yes	Yes	Yes	Yes	Yes
2	Kala Vyara	c	c	c	a		Yes	c	c	c	a	Yes	Yes	Yes	Yes
3	Bedkuva Dur	c	c	c	c		Yes	c	c	Yes	Yes	Yes	Yes	Yes	Yes
4	Khod Talav	c	c	c	c		Yes	b	c	a	c	Yes	Yes	Yes	Yes
5	Unchamala	c	c	Yes	Yes	Yes	Yes	c	c	Yes	Yes	Yes	Yes	Yes	Yes
6	Limbarda	c	Yes	c	Yes	Yes	Yes	c	c	a	Yes	Yes	Yes	Yes	Yes
7	Vadkui	c	Yes	Yes	Yes		Yes	c	c	b	Yes	Yes	Yes	Yes	Yes
8	Umarkuva	c	c	c	Yes	Yes	Yes	c	c	b	Yes	c	Yes	Yes	Yes
9	Ghata	c	c	c	Yes	Yes	Yes	c	c	c	Yes	a	Yes	Yes	Yes
10	Katiskuva Dur	b	b	b	Yes		Yes	c	b	b	b	Yes	Yes	Yes	Yes
11	Vanskui	b	Yes	Yes	Yes	Yes	Yes	c	b	b	Yes	Yes	Yes	Yes	Yes
12	Champavadi	b	Yes	b	b		Yes	c	b	Yes	Yes	b	Yes	Yes	b
13	Vaghpani	b	b	b	b		Yes	c	a	b	a	Yes	Yes	Yes	Yes
14	Sadadvan	b	b	Yes	Yes		Yes	c	b	a	a	Yes	Yes	Yes	b
15	Dungargam	b	Yes	b	Yes		Yes	c	b	b	Yes	b	Yes	Yes	b
16	Lotarva	Yes	b	b	Yes	Yes	Yes	c	b	b	b	Yes	Yes	Yes	Yes
17	Bhanavadi	b	b	b	Yes		Yes	c	b	b	b	Yes	Yes	Yes	Yes
18	Katasvan	a	a	a	a		a	c	a	a	Yes	Yes	Yes	Yes	Yes
19	Chikhalvav	a	a	a	a		a	c	a	Yes	a	a	Yes	Yes	Yes
20	Rampura Najik	b	b	Yes	b		Yes	c	a	b	Yes	Yes	Yes	Yes	Yes
21	Katiskuva Najik	b	b	Yes	b		Yes	c	b	a	Yes	Yes	Yes	Yes	Yes
22	Sarkuva	b	b	b	Yes		Yes	c	b	b	Yes	b	Yes	Yes	Yes
23	Katgadh	a	a	a	a		Yes	c	a	a	a	Yes	Yes	Yes	Yes
24	Bedkuva Najik	b	b	Yes	b		Yes	c	b	a	Yes	Yes	Yes	Yes	Yes
25	Indu	a	a	a	Yes		Yes	c	a	Yes	Yes	Yes	Yes	Yes	Yes
26	Khushalपुरa	a	a	a	Yes	Yes	Yes	c	a	Yes	a	Yes	Yes	Yes	Yes
27	Kohli	b	b	b	Yes	Yes	Yes	c	a	a	Yes	Yes	Yes	Yes	Yes
28	Borkhadi	b	b	b	b		Yes	c	a	Yes	Yes	Yes	Yes	Yes	Yes
29	Maypur	b	b	Yes	Yes		Yes	c	c	Yes	Yes	Yes	Yes	Yes	Yes
30	Tichakपुरa	b	b	b	Yes		b	c	c	Yes	b	b	Yes	Yes	Yes

Census of India 2011- Village Directory Amenities and Land use (As in 2009)

Village connected to highways, village roads, banks & credit societies (If amenities available code -Yes is given, If not available within the village , the distance range code viz; a for < 5 Kms, b for 5-10 Kms and c for 10+ kms of nearest place where facility is available is given)														Availability of miscellaneous facilities (If amenities available code -Yes is given, If not available within the village, the distance range code viz; a for < 5 Kms, b for 5-10 Kms and c for 10+ kms of nearest place where facility is available is given)	
Navigable Waterway (River/Canal) (NW)	Footpaths (FP)	Commercial & Co-operative Banks	ATM	Agricultural Credit Societies	Self-Help Group (SHG)	Public Distribution System (PDS) Shop	Mandis / Regular Market	Weekly Haat	Agricultural Marketing Society	Integrated Child Development Scheme (Nutritional Centres)	Anganwadi Centre (Nutritional Centres)	Others (Nutritional Centres)	ASHA (Accredited Social Health Activist)	Name Village	Sr. No.
75	76	77	78	79	80	81	82	83	84	85	86	87	88	2	1
Yes	Yes	c	b	Yes	Yes	Yes	c	c	c	c	Yes	Yes	Yes	Kanja	1
c	Yes	a	c	a	Yes	b	b	b	b	c	Yes	Yes	Yes	Kala Vyara	2
c	Yes	Yes	c	c	Yes	Yes	c	c	c	c	Yes	Yes	Yes	Bedkuva Dur	3
c	Yes	a	c	a	Yes	Yes	c	Yes	c	c	Yes	Yes	Yes	Khod Talav	4
c	Yes	c	Yes	Yes	Yes	Yes	c	c	c	c	Yes	Yes	Yes	Unchamala	5
c	Yes	b	b	b	Yes	Yes	b	b	c	c	Yes	Yes	Yes	Limbarda	6
c	Yes	c	b	c	Yes	c	c	c	c	c	Yes	Yes	Yes	Vadkui	7
c	Yes	c	c	a	Yes	a	c	a	c	c	Yes	Yes	Yes	Umarkuva	8
c	Yes	c	c	Yes	Yes	Yes	c	Yes	Yes	c	Yes	Yes	Yes	Ghata	9
c	Yes	b	b	a	Yes	b	a	b	b	b	Yes	Yes	Yes	Katiskuva Dur	10
c	Yes	b	b	Yes	Yes	Yes	b	Yes	b	b	Yes	Yes	Yes	Vanskui	11
c	Yes	b	b	a	Yes	Yes	b	Yes	Yes	b	Yes	Yes	Yes	Champavadi	12
c	Yes	b	b	a	Yes	a	b	b	b	b	Yes	Yes	Yes	Vaghpani	13
c	Yes	b	b	a	Yes	b	b	b	b	b	Yes	Yes	b	Sadadvan	14
b	Yes	b	b	b	Yes	a	b	b	b	b	Yes	Yes	Yes	Dungargam	15
c	Yes	b	b	b	Yes	Yes	b	b	b	b	Yes	Yes	Yes	Lotarva	16
c	Yes	b	b	b	Yes	a	b	b	b	b	Yes	Yes	Yes	Bhanavadi	17
c	Yes	a	a	a	Yes	Yes	a	a	a	a	Yes	Yes	Yes	Katasvan	18
c	Yes	a	a	a	Yes	Yes	a	a	a	a	Yes	Yes	Yes	Chikhalvav	19
c	Yes	a	a	a	Yes	a	a	a	b	b	Yes	Yes	Yes	Rampura Najik	20
c	Yes	b	b	b	Yes	a	b	b	b	b	Yes	Yes	Yes	KatiskuvaNajik	21
c	Yes	b	b	b	Yes	a	a	a	a	a	Yes	Yes	Yes	Sarkuva	22
c	Yes	a	a	a	Yes	a	a	a	a	a	Yes	Yes	Yes	Katgadh	23
c	Yes	a	a	a	Yes	Yes	a	a	b	b	Yes	Yes	Yes	Bedkuva Najik	24
c	Yes	a	a	a	Yes	a	a	a	a	a	Yes	Yes	Yes	Indu	25
c	Yes	a	a	Yes	Yes	Yes	a	a	a	a	Yes	Yes	Yes	Khushalpura	26
c	Yes	b	b	b	Yes	a	b	b	b	b	Yes	Yes	Yes	Kohli	27
c	Yes	b	b	Yes	Yes	Yes	b	b	b	b	Yes	Yes	Yes	Borkhadi	28
c	Yes	b	b	b	Yes	a	b	b	b	b	Yes	Yes	Yes	Maypur	29
c	Yes	b	b	b	Yes	Yes	b	b	b	b	Yes	Yes	Yes	Tichakpura	30

Census of India 2011- Village Directory Amenities and Land use (As in 2009)

Availability of miscellaneous facilities (If amenities available code -
Yes is given, If not available within the village, the distance range
code viz; a for < 5 Kms, b for 5-10 Kms and c for 10+ kms of
nearest place where facility is available is given)

Availability of electricity (Yes/No)

Sr. No.	Name Village	Community Centre With/ Without TV	Sports Field	Sports Club / Recreation Centre	Cinema / Video Hall	Public Library	Public Reading Room	Newspaper Supply	Assembly Polling Station	Birth & Death Registration Office	Power Supply for Domestic Use (ED)	Power Supply for Agricultural Use (EAG)	Power Supply for Commercial Use (EC)	Power Supply for All Uses (EA)
1	2	89	90	91	92	93	94	95	96	97	98	99	100	101
1	Kanja	c	c	c	c	c	c	Yes	Yes	Yes	Yes	Yes	Yes	Yes
2	Kala Vyara	Yes	Yes	c	c	c	c	Yes	Yes	Yes	Yes	Yes	Yes	Yes
3	Bedkuva Dur	c	c	c	c	Yes	c	Yes	Yes	Yes	Yes	Yes	Yes	Yes
4	Khod Talav	Yes	Yes	c	c	c	c	Yes	Yes	Yes	Yes	Yes	Yes	Yes
5	Unchamala	Yes	c	c	c	Yes	c	Yes	Yes	Yes	Yes	Yes	Yes	Yes
6	Limbarda	Yes	Yes	b	b	b	b	Yes	Yes	Yes	Yes	Yes	Yes	Yes
7	Vadkui	Yes	c	c	c	c	c	Yes	Yes	Yes	Yes	Yes	Yes	Yes
8	Umarkuva	Yes	c	c	c	c	c	Yes	Yes	Yes	Yes	Yes	Yes	Yes
9	Ghata	Yes	Yes	c	c	c	c	Yes	Yes	Yes	Yes	Yes	Yes	Yes
10	Katiskuva Dur	Yes	Yes	b	b	b	b	Yes	Yes	Yes	Yes	Yes	Yes	Yes
11	Vanskui	Yes	b	b	b	b	b	Yes	Yes	Yes	Yes	Yes	Yes	Yes
12	Champavadi	Yes	Yes	b	b	b	b	Yes	Yes	Yes	Yes	Yes	Yes	Yes
13	Vaghpani	a	b	b	b	b	b	Yes	Yes	Yes	Yes	Yes	Yes	Yes
14	Sadadvan	Yes	b	b	b	b	b	Yes	Yes	Yes	Yes	Yes	Yes	Yes
15	Dungargam	Yes	b	b	b	b	b	Yes	Yes	Yes	Yes	Yes	Yes	Yes
16	Lotarva	b	b	b	b	b	b	Yes	Yes	Yes	Yes	Yes	Yes	Yes
17	Bhanavadi	Yes	b	b	b	b	b	Yes	Yes	Yes	Yes	Yes	Yes	Yes
18	Katasvan	a	a	a	a	a	a	Yes	Yes	Yes	Yes	Yes	Yes	Yes
19	Chikhalvav	Yes	a	a	a	a	a	Yes	Yes	Yes	Yes	Yes	Yes	Yes
20	Rampura Najik	Yes	a	a	a	a	a	Yes	Yes	Yes	Yes	Yes	Yes	Yes
21	Katiskuva Najik	Yes	b	b	b	b	b	Yes	Yes	Yes	Yes	Yes	Yes	Yes
22	Sarkuva	b	b	b	b	b	b	Yes	Yes	Yes	Yes	Yes	Yes	Yes
23	Katgadh	Yes	a	a	a	a	a	Yes	Yes	Yes	Yes	Yes	Yes	Yes
24	Bedkuva Najik	a	a	a	a	a	a	Yes	Yes	Yes	Yes	Yes	Yes	Yes
25	Indu	Yes	a	a	a	a	a	Yes	Yes	Yes	Yes	Yes	Yes	Yes
26	Khushalपुरa	Yes	a	a	a	a	a	Yes	Yes	Yes	Yes	Yes	Yes	Yes
27	Kohli	Yes	b	b	b	b	b	Yes	Yes	Yes	Yes	Yes	Yes	Yes
28	Borkhadi	b	b	b	b	Yes	b	Yes	Yes	Yes	Yes	Yes	Yes	Yes
29	Maypur	Yes	b	b	b	Yes	b	Yes	Yes	Yes	Yes	Yes	Yes	Yes
30	Tichakपुरa	Yes	b	b	b	Yes	b	Yes	Yes	Yes	Yes	Yes	Yes	Yes

**Census of India 2011- Village Directory
Amenities and Land use (As in 2009)**

Land Use									
Nearest Town	Area under different types of land use (in hectares rounded up to one decimal place)								
Name	Distance Range Code i.e. a for < 5 Kms, b for 5-10 Kms & c for 10+ kms.	Forests	Area Under Non-Agricultural Uses	Barren and Un-Cultivable Land	Permanent Pastures and Other Grazing Lands	Land Under Miscellaneous Tree Crops etc.	Culturable Waste Land	Name Village	Sr. No.
102	103	104	105	106	107	108	109	2	1
VYARA	c	0	40	101.6	14.5	0	40.2	Kanja	1
VYARA	c	0	30	61.6	17.6	0	0	Kala Vyara	2
VYARA	c	22.2	10	111.4	34.9	0	2.7	Bedkuva Dur	3
VYARA	c	7.4	3.5	0	37.3	0	3.5	Khod Talav	4
VYARA	c	83.1	50.5	10.2	141.5	0	19.1	Unchamala	5
VYARA	c	0	11	0	42.7	0	4.4	Limbarda	6
VYARA	c	4.3	0	12.5	32.2	0	1.2	Vadkui	7
VYARA	c	0	0	0	11.1	0	0	Umarkuva	8
VYARA	c	0	3.3	1.8	28.4	0	11.3	Ghata	9
VYARA	b	0	2.5	3.8	23.8	0	0	Katiskuva Dur	10
VYARA	b	0	24.9	4.6	43	0	0	Vanskui	11
VYARA	b	0	100	3.1	98.4	0	0	Champavadi	12
VYARA	b	147	0	0	12.8	0	0	Vaghpani	13
VYARA	b	78.1	0	33.2	20	0	40	Sadadvan	14
VYARA	b	0	34.6	12	5	0	22.3	Dungargam	15
VYARA	b	0	0	14.5	59.5	0	10	Lotarva	16
VYARA	b	0	0	7.7	51.7	0	12.2	Bhanavadi	17
VYARA	a	0	0	33.6	52.6	0	50.3	Katasvan	18
VYARA	a	0	0	3.1	44.5	0	10	Chikhalvav	19
VYARA	b	0	0	10	6.2	0	0	Rampura Najik	20
VYARA	b	99.2	0	6.3	72.1	0	1.6	Katiskuva Najik	21
VYARA	b	0	7.9	18.2	24	0	0	Sarkuva	22
VYARA	a	0	4.8	6.6	14.3	0	2.2	Katgadh	23
VYARA	b	0	45.5	18.8	34.8	0	20	Bedkuva Najik	24
VYARA	a	0	0	3.5	30.6	0	4	Indu	25
VYARA	a	0	0	7.7	133.8	0	0	Khushalपुरa	26
VYARA	b	0	0	1.3	11.6	0	14.3	Kohli	27
VYARA	b	0	0	39.7	61.8	0	32	Borkhadi	28
VYARA	b	0	2.4	10.7	29.6	0	18	Maypur	29
VYARA	b	0	28.5	10.7	27	0	47.7	Tichakपुरa	30

**Census of India 2011- Village Directory
Amenities and Land use (As in 2009)**

Sr. No.	Name Village	Land Use										Name of three most important commodities manufactured		
		Area under different types of land use (in hectares rounded up to one decimal place)						Area irrigated by source (in hectare).						
		Fallow Lands Other Than Current Fallow	Current Fallow	Net Area Sown	Total Irrigated Land Area	Total Un-irrigated Land Area	Canals (C)	Wells/Tube-Wells (W/TW)	Tanks/Lakes (T/L)	Water Falls (WF)	Others (O)	First	Second	Third
110	111	112	113	114	115	116	117	118	119	120	121	122		
1	Kanja	0	0	290.1	205	85.1	168.8	36.2	0	0	0			
2	Kala Vyara	30.6	0	317.1	232	85.1	137.2	0	0	0	94.8			
3	Bedkuva Dur	0	0	708.4	651	57.4	0	0	651	0	0			
4	Khod Talav	36.8	0	420.8	370	50.8	340	20	0	0	10			
5	Unchamala	28	49.2	1204.9	823.6	381.3	800.3	10	0	0	13.3			
6	Limbarda	0	29	464.6	346.9	117.6	0	346.9	0	0	0			
7	Vadkui	6.5	20.1	416.2	369.2	47	269.7	89.7	0	0	9.8			
8	Umarkuva	23.5	0	210.6	200	10.6	175	25	0	0	0			
9	Ghata	10.6	20.1	512.1	480.1	32	410	70.1	0	0	0			
10	Katiskuva Dur	14.6	25.5	285.6	221.1	64.5	211.1	10	0	0	0			
11	Vanskui	58.2	0	497.6	469.3	28.3	430.4	15.1	0	0	23.8			
12	Champavadi	23.2	30	843.2	710.1	133.1	693	15.1	0	0	2			
13	Vaghpani	3.8	0	112.2	80.2	32	0	40	0	0	40.2			
14	Sadadvan	5.9	0	235.2	198.1	37.1	98.1	25.2	0	0	74.8			
15	Dungargam	10	11.1	238.6	218.6	20	189.3	11	0	0	18.2			
16	Lotarva	8.2	10	665	589.2	75.8	462.3	70.5	0	0	56.3			
17	Bhanavadi	11.2	10	462.4	349.2	113.2	329.2	20	0	0	0			
18	Katasvan	35.5	6.4	742.3	518.2	224.1	429.9	68.3	0	0	20			
19	Chikhalvav	2.5	12	399.2	285.1	114.1	254.6	10.1	0	0	20.3			
20	Rampura Najik	0.9	0	89.2	20.4	68.8	0	10.2	0	0	10.2			
21	Katiskuva Najik	20.2	0	420.8	61.3	359.5	0	40.7	0	0	20.6			
22	Sarkuva	4.7	0	190	56.3	133.7	0	15.1	0	0	41.3			
23	Katgadh	0	0	188.1	86.6	101.5	0	43.1	0	0	43.4			
24	Bedkuva Najik	26	39.8	245.1	68.1	177	0	35.8	0	0	32.3			
25	Indu	4	0	260.5	41.8	218.7	0	15.1	0	0	26.7			
26	Khushalपुरa	20.2	20.1	869.6	707.6	162	645.7	25.8	0	0	36			
27	Kohli	0	0.2	362.8	305	57.8	271	34	0	0	0			
28	Borkhadi	30	0	1237.3	972.2	265.1	675.1	156.4	0	0	140.7			
29	Maypur	16	15.8	369.7	300.7	69	255.8	33.2	0	0	11.8			
30	Tichakपुरa	0.2	2.3	299.2	199.2	100	158.6	28.2	0	0	12.4			

Census of India 2011- Village Directory
Amenities and Land use (As in 2009)

Number of educational amenities available. (If not available within the village, the distance range code viz: a for < 5 Kms, b for 5-10 Kms and c for 10+ kms of nearest place where facility is available is given).

Sr. No.	Name Village	Location Code No.	Total Area of The Village (In Hectares Rounded Up to One Decimal Place)	Total Population (2011 Census)	Number of Households (2011 Census)	Pre-Primary School (PP)	Primary School (P)	Middle School (M)	Secondary School (S)	Senior Secondary School (SS)	Degree College of Arts Science & Commerce (ASC)	Engineering College (EC)	Medical College (MC)	Management Institute (MI)
1	2	3	4	5	6	7	8	9	10	11	12	13	14	15
CD Block:Vyara (0224)														
31	Paniyari	524748	369.2	1862	395	a	1		a	a	a	a	a	c
32	Bhatpur	524749	123.8	1019	242	a	3		a	a	a	a	a	c
33	Panvadi	524750	221.9	2012	477	a	1		a	a	a	a	a	c
34	Kanpura	524751	457.2	3399	782	a	2		a	a	a	a	a	c
35	Tadkuva	524752	461.2	2159	473	a	3		a	a	a	a	l	c
36	Virpur	524753	436.1	930	216	b	1		l	b	b	b	b	c
37	Chikhli	524754	681.7	2597	558	b	1		b	b	b	b	b	c
38	Vaghjhari	524755	454	723	159	b	1		b	b	b	b	b	c
39	Chikhaldia	524756	449.8	1808	404	b	1		b	b	b	b	b	c
40	Musa	524757	246.9	838	210	a	1		a	a	a	a	a	c
41	Madav	524758	188.8	579	143	a	1		a	a	a	a	a	c
42	Jetvadi	524759	254.1	333	77	b	1		b	b	b	b	b	c
43	Kapura	524760	1070.1	3285	732	b	2		l	l	b	b	b	c
44	Andharvadi Najik	524761	244.7	758	161	a	1		a	a	a	a	a	c
45	Bhojpur Najik	524762	482.2	1380	282	b	1		b	b	b	b	b	c
46	Shahpur	524763	217.4	661	135	b	1		b	b	b	b	b	c
47	Rupvada	524764	545.8	1733	357	b	4		b	b	b	b	b	c
48	Khanpur	524765	202.4	1122	247	c	1		c	c	c	c	c	c
49	Chhirma	524766	176	389	84	b	1		b	b	b	b	b	c
50	Malotha	524767	221.5	327	74	b	1		b	b	b	b	b	c
51	Dadakvan	524768	207.6	611	126	c	1		c	c	c	c	c	c
52	Magarkui	524769	441.8	1969	431	b	3		l	b	b	b	b	c
53	Chhindia	524770	464.1	1883	407	b	1		l	b	b	b	b	c
54	Veldha	524771	272.4	553	128	b	1		b	b	b	b	b	c
55	Saraiya	524772	452.2	1441	318	b	1		b	b	b	b	b	c
56	Pervad	524773	332.9	1277	264	c	1		c	c	c	c	c	c
57	Dolara	524774	529.4	2029	447	c	2		l	c	c	c	c	c
58	Meghpur	524775	521.7	1429	319	c	3		c	c	c	c	c	c
59	Sankli	524776	365.4	1110	253	c	1		c	c	c	c	c	c

Census of India 2011- Village Directory Amenities and Land use (As in 2009)

Number of educational amenities available. (If not available within the village, the distance range code viz; a for < 5 Kms, b for 5-10 Kms and c for 10+ kms of nearest place where facility is available is given).

Number of Medical Amenities available. (If not available within the village, the distance range code viz; a for < 5 Kms, b for 5-10 Kms and c for 10+ kms of nearest place where facility is available is given).

16	17	18	19	20	21	22	23	24	25	26	27	28	29	30	31	2	1
Polytechnic (Pt)	Vocational Training School /ITI	Non-Formal Training Centre (NFTC)	Special School for Disabled (SSD)	Others (Specify)	Community Health Centre (CHC)	Primary Health Centre (PHC)	Primary Health Sub Centre (PHS)	Maternity and Child Welfare Centre (MCW)	T.B. Clinic (TBC)	Hospital-Allopathic (HA)	Hospital-Alternative Medicine (HO)	Dispensary (D)	Veterinary Hospital (VH)	Mobile Health Clinic (MHC)	Family Welfare Centre (FWC)	Name Village	Sr. No.
c	a	c	c		a	a	l	a	a	a	a	a	a	a	a	Paniyari	31
c	a	c	c		a	a	a	a	a	a	a	a	a	a	a	Bhatpur	32
c	a	c	c		a	a	a	a	a	a	a	a	a	a	a	Panvadi	33
c	a	c	c		a	a	a	a	a	a	a	a	a	a	a	Kanpura	34
c	a	c	c		a	a	l	a	a	a	a	b	a	a	a	Tadkuva	35
c	b	c	c		b	b	b	b	b	b	b	b	b	b	b	Virpur	36
c	b	c	c		a	a	l	a	a	a	a	b	a	a	a	Chikhli	37
c	b	c	c		b	b	b	b	b	b	b	b	b	b	b	Vaghjhari	38
c	b	c	b		a	a	a	a	a	a	a	b	a	a	a	Chikhhalda	39
c	a	c	c		a	a	a	a	a	a	a	a	a	a	a	Musa	40
c	a	c	c		a	a	l	a	a	a	a	a	a	a	a	Madav	41
c	b	c	c		a	a	a	a	a	a	a	b	a	a	a	Jetvadi	42
c	b	c	c		a	a	l	a	a	a	a	b	a	a	a	Kapura	43
c	a	c	c		a	a	l	a	a	a	a	a	a	a	a	Andharvadi Najik	44
c	b	b	b		b	b	l	b	b	b	b	b	b	b	b	Bhojpur Najik	45
c	b	c	c		b	b	b	b	b	b	b	b	b	b	b	Shahpur	46
c	b	c	c		b	b	l	b	b	b	b	b	b	b	b	Rupvada	47
c	c	c	c		b	b	l	b	b	b	b	c	b	b	b	Khanpur	48
c	b	c	c		b	b	b	b	b	b	b	b	b	b	b	Chhirma	49
c	b	c	c		b	b	a	b	b	b	b	b	b	b	b	Malotha	50
c	c	c	c		b	b	a	b	b	b	b	c	b	b	b	Dadakvan	51
c	b	c	c		a	a	l	a	a	a	a	b	a	a	a	Magarkui	52
c	b	c	c		b	b	l	b	b	b	b	b	b	b	b	Chhindia	53
c	b	c	c		b	b	b	b	b	b	b	b	b	b	b	Veldha	54
c	b	c	c		b	b	l	b	b	b	b	b	b	b	b	Saraiya	55
c	c	c	c		c	c	c	c	c	c	c	c	c	c	c	Pervad	56
c	c	c	c		b	b	l	a	b	b	b	c	b	b	b	Dolara	57
c	c	c	c		c	a	l	c	c	c	c	c	c	c	c	Meghpur	58
c	c	c	c		c	b	a	c	c	c	c	c	c	c	c	Sankli	59

**Census of India 2011- Village Directory
Amenities and Land use (As in 2009)**

Sr. No.	Name Village	Number of Non-Government Medical Amenities available.								Availability of drinking water - Yes / No						
		Charitable Non Govt. Hospital/Nursing Home.	Medical Practitioner With MBBS Degree	Medical Practitioner With Other Degree	Medical Practitioner With No Degree	Traditional Practitioner and Faith Healer	Medicine Shop	Others	Tap Water (Treated/Untreated)	Well Water (Covered / Uncovered well)	Hand Pump	Tube wells / Bore well	Spring	River / Canal	Tank / Pond / Lake	Others
1	2	32	33	34	35	36	37	38	39	40	41	42	43	44	45	46
31	Paniyari	0	0	0	0	0	1	0	Yes	Yes	Yes	No	No	Yes	No	No
32	Bhatpur	0	0	0	0	0	0	0	Yes	Yes	Yes	No	No	Yes	No	No
33	Panvadi	0	0	0	0	0	0	0	Yes	Yes	Yes	No	No	Yes	No	No
34	Kanpura	0	0	0	0	0	0	0	Yes	Yes	Yes	No	No	Yes	No	No
35	Tadkuva	0	9	31	0	0	1	0	Yes	Yes	Yes	No	No	No	No	No
36	Virpur	0	0	0	0	0	0	0	No	Yes	Yes	Yes	No	No	No	No
37	Chikhli	0	0	0	0	0	0	0	Yes	Yes	Yes	Yes	No	No	No	No
38	Vaghjhari	0	0	0	0	0	0	0	No	Yes	Yes	Yes	No	Yes	No	No
39	Chikhalda	0	0	0	0	0	0	0	Yes	Yes	Yes	Yes	No	Yes	No	No
40	Musa	0	0	0	0	0	0	0	Yes	Yes	Yes	Yes	No	Yes	Yes	No
41	Madav	0	0	0	0	0	0	0	Yes	Yes	Yes	Yes	No	Yes	No	No
42	Jetvadi	0	0	0	0	0	0	0	Yes	Yes	Yes	Yes	No	Yes	No	No
43	Kapura	0	0	2	0	0	0	0	Yes	Yes	Yes	Yes	No	Yes	No	No
44	Andharvadi Najik	0	0	0	0	0	0	0	Yes	Yes	Yes	No	No	Yes	No	No
45	Bhojpur Najik	0	0	0	0	0	0	0	No	Yes	Yes	Yes	No	Yes	No	No
46	Shahpur	0	0	0	0	0	0	0	Yes	Yes	Yes	No	No	Yes	No	No
47	Rupvada	0	0	0	0	0	0	0	Yes	Yes	Yes	No	No	Yes	No	No
48	Khanpur	0	0	0	0	0	0	0	Yes	Yes	Yes	No	No	Yes	Yes	No
49	Chhirma	0	0	0	0	0	0	0	No	Yes	Yes	No	No	Yes	Yes	No
50	Malotha	0	0	0	0	0	0	0	Yes	Yes	Yes	Yes	No	Yes	No	No
51	Dadakvan	0	0	0	0	0	0	0	Yes	Yes	Yes	Yes	No	Yes	Yes	No
52	Magarkui	0	0	0	0	0	0	0	Yes	Yes	Yes	No	No	Yes	No	No
53	Chhindia	0	0	0	0	0	0	0	Yes	No	No	No	No	Yes	No	No
54	Veldha	0	0	0	0	0	0	0	Yes	No	Yes	No	No	Yes	No	No
55	Saraiya	0	0	0	0	0	0	0	Yes	Yes	Yes	Yes	No	Yes	No	No
56	Pervad	0	0	0	0	0	0	0	Yes	Yes	Yes	No	No	Yes	No	No
57	Dolara	0	0	0	0	0	0	0	No	Yes	Yes	Yes	No	Yes	Yes	No
58	Meghpur	0	0	0	0	0	0	0	Yes	Yes	Yes	Yes	No	No	No	No
59	Sankli	0	0	0	0	0	0	0	Yes	Yes	Yes	Yes	No	No	No	No

Census of India 2011- Village Directory Amenities and Land use (As in 2009)

Availability of toilet & others
Yes / No

Communication and transport facilities (If amenities available code -Yes is given except for Village Pin Code, If not available within the village, the distance range code viz; a for < 5 Kms, b for 5-10 Kms and c for 10+ kms of nearest place where facility is available is given)

47	48	49	50	51	52	53	54	55	56	57	58	59	60	2	1
Community Toilet Including Bath.	Community Toilet Excluding Bath.	Rural Sanitary Mart or Sanitary Hardware Outlet Available Near The Village.	Community Bio- gas or Recycle of Waste for Productive Use.	Post Office (PO)	Sub Post Office (SPO)	Post & Telegraph Office (P&TO)	Village Pin Code	Telephones (Land Lines)	Public Call Office (PCO)	Mobile Phone Coverage	Internet Cafes/Common Service Centre (CSC)	Private Courier Facility	Bus Service (Public & Private)	Name Village	Sr. No.
No	No	No	No	c	a		394655	Yes	a	Yes	Yes	Yes	Yes	Paniyari	31
No	No	No	No	a	a		394655	Yes	Yes	Yes	Yes	a	Yes	Bhatpur	32
No	No	No	No	a	Yes		394655	Yes	Yes	Yes	Yes	a	Yes	Panvadi	33
No	No	No	No	a	a		394655	Yes	Yes	Yes	Yes	a	Yes	Kanpura	34
No	No	No	No	a	Yes		394655	Yes	a	Yes	Yes	a	Yes	Tadkuva	35
No	No	No	No	b	Yes		394655	b	Yes	b	b	b	Yes	Virpur	36
No	No	No	No	b	b		394655	Yes	a	Yes	Yes	b	Yes	Chikhli	37
No	No	No	No	a	Yes		394655	b	b	Yes	Yes	b	Yes	Vaghjhari	38
No	No	No	No	b	b		394655	Yes	Yes	Yes	Yes	b	Yes	Chikhhalda	39
No	No	No	No	a	a		394655	Yes	a	Yes	Yes	a	Yes	Musa	40
No	No	No	No	a	a		394655	Yes	a	Yes	Yes	a	Yes	Madav	41
No	No	No	No	b	a		394655	Yes	Yes	Yes	Yes	b	Yes	Jetvadi	42
No	No	No	No	Yes	b		394655	Yes	Yes	Yes	Yes	Yes	Yes	Kapura	43
No	No	No	No	a	Yes		394655	Yes	a	Yes	Yes	a	Yes	Andharvadi Najik	44
No	No	No	No	b	b		394635	b	b	Yes	Yes	b	Yes	Bhojpur Najik	45
No	No	No	No	b	Yes		394635	Yes	b	Yes	Yes	b	Yes	Shahpur	46
No	No	No	No	b	Yes		394635	Yes	Yes	Yes	Yes	b	Yes	Rupvada	47
No	No	No	No	b	c		394635	Yes	c	Yes	Yes	c	Yes	Khanpur	48
No	No	No	No	b	b		394641	Yes	b	Yes	Yes	b	Yes	Chhirma	49
No	No	No	No	a	a		394641	Yes	a	Yes	Yes	b	Yes	Malotha	50
No	No	No	No	c	Yes		394655	a	b	Yes	Yes	c	Yes	Dadakvan	51
No	No	No	No	a	Yes		394655	Yes	b	Yes	Yes	b	Yes	Magarkui	52
No	No	No	No	b	b		394655	Yes	Yes	Yes	Yes	b	Yes	Chhindia	53
No	No	No	No	b	b		394655	Yes	b	b	Yes	b	Yes	Veldha	54
No	No	No	No	b	b		394655	Yes	b	Yes	Yes	b	Yes	Saraiya	55
No	No	No	No	a	Yes		394655	c	c	c	Yes	c	Yes	Pervad	56
No	No	No	No	c	c		394655	Yes	Yes	Yes	Yes	c	Yes	Dolara	57
No	No	No	No	a	Yes		394655	Yes	b	Yes	Yes	a	Yes	Meghpur	58
No	No	No	No	b	Yes		394655	Yes	Yes	Yes	Yes	c	Yes	Sankli	59

Census of India 2011- Village Directory
Amenities and Land use (As in 2009)

Sr. No.	Name Village	Communication and transport facilities (If amenities available code -Yes is given except for Village Pin Code, If not available within the village, the distance range code viz; a for < 5 Kms, b for 5-10 Kms and c for 10+ kms of nearest place where facility is available is given)							Village connected to highways, village roads, banks & credit societies (If amenities available code -Yes is given, If not available within the village, the distance range code viz; a for < 5 Kms, b for 5-10 Kms and c for 10+ kms of nearest place where facility is available is given)						
		Railway Stations	Auto/Modified Autos	Taxis and Vans	Tractors	Cycle-Pulled Rickshaws (Manual & Machine Driven)	Carts Driven by Animals	Sea /River Ferry Service	Connected to National Highway (NH)	Connected to State Highway (SH)	Connected to Major District Road (MDR)	Connected to Others District Road	Pucca Roads	Kutchcha Roads	Water Bounded Macadam (WBM) Roads
1	2	61	62	63	64	65	66	67	68	69	70	71	72	73	74
31	Paniyari	a	a	a	Yes	Yes	Yes	c	a	Yes	Yes	a	Yes	Yes	Yes
32	Bhatpur	a	a	a	Yes		Yes	c	a	Yes	Yes	Yes	Yes	Yes	Yes
33	Panvadi	a	a	a	Yes	Yes	Yes	c	a	Yes	Yes	Yes	Yes	Yes	Yes
34	Kanpura	a	a	a	Yes		Yes	c	a	Yes	Yes	Yes	Yes	Yes	Yes
35	Tadkuva	a	a	a	a		Yes	c	c	a	a	Yes	Yes	Yes	Yes
36	Virpur	b	b	b	b		Yes	c	c	Yes	Yes	Yes	Yes	Yes	Yes
37	Chikhli	a	a	a	Yes		Yes	c	c	Yes	Yes	b	Yes	Yes	Yes
38	Vaghjhari	b	Yes	a	b		Yes	c	b	a	a	Yes	Yes	Yes	Yes
39	Chikhaldia	b	Yes	Yes	Yes		Yes	c	b	b	Yes	Yes	Yes	Yes	Yes
40	Musa	a	a	a	Yes	Yes	Yes	c	c	a	a	Yes	Yes	Yes	Yes
41	Madav	a	Yes	a	a	Yes	Yes	c	a	a	Yes	a	Yes	Yes	Yes
42	Jetvadi	b	a	a	b		Yes	c	b	Yes	a	Yes	Yes	Yes	Yes
43	Kapura	b	Yes	Yes	b		Yes	c	b	Yes	Yes	Yes	Yes	Yes	Yes
44	Andharvadi Najik	a	a	a	a		Yes	c	a	a	Yes	Yes	Yes	Yes	Yes
45	Bhojpur Najik	b	b	b	b		Yes	c	b	Yes	Yes	Yes	Yes	Yes	Yes
46	Shahpur	b	b	b	a		Yes	c	b	a	b	Yes	Yes	Yes	Yes
47	Rupvada	b	b	b	Yes		Yes	c	b	Yes	Yes	Yes	Yes	Yes	Yes
48	Khanpur	c	c	c	c		Yes	c	c	c	c	Yes	Yes	Yes	Yes
49	Chhirma	b	b	b	a		Yes	c	b	b	b	Yes	Yes	Yes	Yes
50	Malotha	b	Yes	Yes	b		Yes	c	b	Yes	Yes	Yes	Yes	Yes	Yes
51	Dadakvan	c	c	c	b		Yes	c	c	a	c	Yes	Yes	Yes	Yes
52	Magarkui	b	b	b	b		Yes	c	a	Yes	Yes	Yes	Yes	Yes	Yes
53	Chhindia	b	b	b	b		Yes	c	b	Yes	b	Yes	Yes	Yes	Yes
54	Veldha	b	b	b	b		Yes	c	b	Yes	b	Yes	Yes	Yes	Yes
55	Saraiya	b	Yes	Yes	Yes		Yes	c	c	Yes	Yes	b	Yes	Yes	Yes
56	Pervad	c	c	c	c		c	c	c	c	c	Yes	Yes	Yes	Yes
57	Dolara	c	c	c	c		c	c	c	Yes	Yes	c	Yes	Yes	Yes
58	Meghpur	c	Yes	Yes	c		Yes	c	a	c	Yes	Yes	Yes	Yes	Yes
59	Sankli	c	Yes	c	Yes	Yes	Yes	c	c	Yes	c	Yes	Yes	Yes	Yes

**Census of India 2011- Village Directory
Amenities and Land use (As in 2009)**

Village connected to highways, village roads, banks & credit societies (If amenities available code -Yes is given, If not available within the village , the distance range code viz; a for < 5 Kms, b for 5-10 Kms and c for 10+ kms of nearest place where facility is available is given)					Availability of miscellaneous facilities (If amenities available code - Yes is given, If not available within the village, the distance range code viz; a for < 5 Kms, b for 5-10 Kms and c for 10+ kms of nearest place where facility is available is given)											
75	76	77	78	79	80	81	82	83	84	85	86	87	88	2	1	
Navigable Waterway (River/Canal) (NW)	Footpaths (FP)	Commercial & Co-operative Banks	ATM	Agricultural Credit Societies	Self-Help Group (SHG)	Public Distribution System (PDS) Shop	Mandis / Regular Market	Weekly Haat	Agricultural Marketing Society	Integrated Child Development Scheme (Nutritional Centres)	Anganwadi Centre (Nutritional Centres)	Others (Nutritional Centres)	ASHA (Accredited Social Health Activist)	Name Village	Sr. No.	
c	Yes	a	a	a	Yes	Yes	a	a	a	a	Yes	Yes	Yes	Paniyari	31	
c	Yes	a	a	a	Yes	a	a	a	a	a	Yes	Yes	Yes	Bhatpur	32	
c	Yes	a	a	a	Yes	a	a	a	a	a	Yes	Yes	Yes	Panvadi	33	
c	Yes	a	a	Yes	Yes	Yes	a	a	a	a	Yes	Yes	Yes	Kanpura	34	
c	Yes	a	a	a	Yes	Yes	a	a	a	a	Yes	Yes	Yes	Tadkuva	35	
c	Yes	b	b	b	Yes	b	b	b	b	b	Yes	Yes	Yes	Virpur	36	
c	Yes	a	a	a	Yes	Yes	a	a	b	b	Yes	Yes	Yes	Chikhli	37	
c	Yes	b	b	b	Yes	a	b	b	a	b	Yes	Yes	Yes	Vaghjhari	38	
c	Yes	a	a	b	Yes	b	a	a	b	b	Yes	Yes	Yes	Chikhaldia	39	
c	Yes	a	a	a	Yes	a	a	a	a	a	Yes	Yes	Yes	Musa	40	
c	Yes	a	a	a	Yes	Yes	a	a	a	a	Yes	Yes	Yes	Madav	41	
c	Yes	a	a	a	Yes	b	a	a	b	b	Yes	Yes	b	Jetvadi	42	
c	Yes	Yes	a	Yes	Yes	Yes	a	a	b	b	Yes	Yes	Yes	Kapura	43	
c	Yes	a	a	a	Yes	a	a	a	a	a	Yes	Yes	Yes	Andharvadi Najik	44	
b	Yes	b	b	a	Yes	b	b	b	b	b	Yes	Yes	Yes	Bhojpur Najik	45	
c	Yes	b	b	b	Yes	b	b	b	b	b	Yes	Yes	Yes	Shahpur	46	
c	Yes	b	b	b	Yes	Yes	b	b	b	b	Yes	Yes	Yes	Rupvada	47	
c	Yes	b	b	b	Yes	a	b	b	c	c	Yes	Yes	Yes	Khanpur	48	
c	Yes	b	b	b	Yes	b	b	b	b	b	Yes	Yes	Yes	Chhirma	49	
c	Yes	b	b	a	Yes	Yes	b	b	a	b	Yes	Yes	Yes	Malotha	50	
c	Yes	b	b	a	Yes	c	b	b	c	c	Yes	Yes	Yes	Dadakvan	51	
c	Yes	a	a	Yes	Yes	Yes	a	a	b	b	Yes	Yes	Yes	Magarkui	52	
b	Yes	b	b	b	Yes	Yes	b	b	b	b	Yes	Yes	Yes	Chhindia	53	
c	Yes	b	b	b	Yes	a	b	b	b	b	Yes	Yes	Yes	Veldha	54	
c	Yes	b	b	b	Yes	Yes	b	b	b	b	Yes	Yes	Yes	Saraiya	55	
c	Yes	c	c	c	Yes	a	c	c	c	c	Yes	Yes	Yes	Pervad	56	
c	Yes	b	b	Yes	Yes	Yes	b	b	c	c	Yes	Yes	Yes	Dolara	57	
c	Yes	c	c	a	Yes	Yes	c	a	a	c	Yes	Yes	Yes	Meghpur	58	
c	Yes	c	c	c	Yes	c	c	c	c	c	Yes	Yes	Yes	Sankli	59	

**Census of India 2011- Village Directory
Amenities and Land use (As in 2009)**

Availability of miscellaneous facilities (If amenities available code -
Yes is given, If not available within the village, the distance range
code viz; a for < 5 Kms, b for 5-10 Kms and c for 10+ kms of
nearest place where facility is available is given)

Availability of electricity (Yes/No)

Sr. No.	Name Village	Community Centre With/ Without TV	Sports Field	Sports Club / Recreation Centre	Cinema / Video Hall	Public Library	Public Reading Room	Newspaper Supply	Assembly Polling Station	Birth & Death Registration Office	Power Supply for Domestic Use (ED)	Power Supply for Agricultural Use (EAG)	Power Supply for Commercial Use (EC)	Power Supply for All Uses (EA)
1	2	89	90	91	92	93	94	95	96	97	98	99	100	101
31	Paniyari	a	a	a	a	a	a	Yes	Yes	Yes	Yes	Yes	Yes	Yes
32	Bhatpur	a	a	a	a	a	a	Yes	Yes	Yes	Yes	Yes	Yes	Yes
33	Panvadi	a	a	a	a	a	a	Yes	Yes	Yes	Yes	Yes	Yes	Yes
34	Kanpura	Yes	a	a	a	a	a	Yes	Yes	Yes	Yes	Yes	Yes	Yes
35	Tadkuva	a	a	a	a	a	a	Yes	Yes	Yes	Yes	Yes	Yes	Yes
36	Virpur	b	b	b	b	b	b	Yes	Yes	Yes	Yes	Yes	Yes	Yes
37	Chikhli	Yes	Yes	b	b	Yes	Yes	Yes	Yes	Yes	Yes	Yes	Yes	Yes
38	Vaghjhari	b	b	b	b	b	b	Yes	Yes	Yes	Yes	Yes	Yes	Yes
39	Chikhalda	a	Yes	a	a	a	a	Yes	Yes	Yes	Yes	Yes	Yes	Yes
40	Musa	a	a	a	a	a	a	Yes	Yes	Yes	Yes	Yes	Yes	Yes
41	Madav	Yes	a	a	a	a	a	Yes	Yes	Yes	Yes	Yes	Yes	Yes
42	Jetvadi	a	a	a	a	a	a	Yes	Yes	Yes	Yes	Yes	Yes	Yes
43	Kapura	Yes	Yes	a	a	a	a	Yes	Yes	Yes	Yes	Yes	Yes	Yes
44	Andharvadi Najik	a	Yes	a	a	a	a	Yes	Yes	Yes	Yes	Yes	Yes	Yes
45	Bhojpur Najik	b	b	b	b	b	b	Yes	Yes	Yes	Yes	Yes	Yes	Yes
46	Shahpur	b	b	b	b	b	b	Yes	Yes	Yes	Yes	Yes	Yes	Yes
47	Rupvada	b	Yes	b	b	b	b	Yes	Yes	Yes	Yes	Yes	Yes	Yes
48	Khanpur	b	Yes	b	b	c	b	Yes	Yes	Yes	Yes	Yes	Yes	Yes
49	Chhirma	b	b	b	b	b	b	Yes	Yes	Yes	Yes	Yes	Yes	Yes
50	Malotha	b	b	b	b	b	b	Yes	Yes	Yes	Yes	Yes	Yes	Yes
51	Dadakvan	b	b	b	b	b	b	Yes	Yes	Yes	Yes	Yes	Yes	Yes
52	Magarkui	a	a	a	a	b	a	Yes	Yes	Yes	Yes	Yes	Yes	Yes
53	Chhindia	b	b	b	b	b	b	Yes	Yes	Yes	Yes	Yes	Yes	Yes
54	Veldha	b	b	b	b	b	b	Yes	Yes	Yes	Yes	Yes	Yes	Yes
55	Saraiya	b	b	b	b	b	b	Yes	Yes	Yes	Yes	Yes	Yes	Yes
56	Pervad	Yes	Yes	c	c	c	c	Yes	Yes	Yes	Yes	Yes	Yes	Yes
57	Dolara	b	Yes	b	b	b	b	Yes	Yes	Yes	Yes	Yes	Yes	Yes
58	Meghpur	c	c	c	c	c	c	Yes	Yes	Yes	Yes	Yes	Yes	Yes
59	Sankli	c	c	c	c	c	c	Yes	Yes	Yes	Yes	Yes	Yes	Yes

**Census of India 2011- Village Directory
Amenities and Land use (As in 2009)**

Land Use									
Nearest Town									
Area under different types of land use (in hectares rounded up to one decimal place)									
Name	Distance Range Code i.e. a for < 5 Kms, b for 5-10 Kms & c for 10+ kms.	Forests	Area Under Non-Agricultural Uses	Barren and Un-Cultivable Land	Permanent Pastures and Other Grazing Lands	Land Under Miscellaneous Tree Crops etc.	Culturable Waste Land	Name Village	Sr. No.
102	103	104	105	106	107	108	109	2	1
VYARA	a	0	0.9	5.1	27.2	0	16	Paniyari	31
VYARA	a	0	1.6	0	3.4	4.2	0.1	Bhatpur	32
VYARA	a	0	0	1.8	43.1	0	0	Panvadi	33
VYARA	a	0	20	26	28.3	0	3.1	Kanpura	34
VYARA	a	0	1.2	8.1	38.3	0	0	Tadkuva	35
VYARA	b	0	15.6	7.5	43.9	0	5.8	Virpur	36
VYARA	b	0	11	12.8	52.5	0	6	Chikhli	37
VYARA	b	0	0	7.8	24.9	0	8	Vaghjhari	38
VYARA	b	0	0	8.9	27.7	0	25.2	Chikhhalda	39
VYARA	a	0	0	11.4	16.4	0	33	Musa	40
VYARA	a	0	0	3.2	9.5	0	0	Madav	41
VYARA	b	0	0.2	5.1	4.5	0	10	Jetvadi	42
VYARA	b	0	0	8.2	112.5	0	0.6	Kapura	43
VYARA	a	0	19.6	0	5.3	0	15	Andharvadi Najik	44
VYARA	b	0	14	20.2	7.7	22.5	0	Bhojpur Najik	45
VYARA	b	0	1.4	2	5.8	0	10.5	Shahpur	46
VYARA	b	0	60.5	0	32.3	0	40	Rupvada	47
VYARA	c	0	1.9	38.5	16.7	0	0	Khanpur	48
VYARA	b	0	0	7.1	16.4	0	0	Chhirma	49
VYARA	b	0	21	13.8	12	0	0	Malotha	50
VYARA	c	0	20.1	33.2	11.4	0	0	Dadakvan	51
VYARA	b	0	23.9	0	29.1	0	0	Magarkui	52
VYARA	b	0	3.5	13.1	41.1	0	31.3	Chhindia	53
VYARA	b	0	5.1	3.9	20.5	0	20.1	Veldha	54
VYARA	b	0	0	35.2	29.6	0	0.1	Saraiya	55
VYARA	c	31.6	4.4	36.6	4.7	0	0	Pervad	56
VYARA	c	24.5	3	38.5	47.9	0	0	Dolara	57
VYARA	c	0	0	30.9	30.1	0	0	Meghpur	58
VYARA	c	35.4	3.5	2.3	27.9	0	25.8	Sankli	59

**Census of India 2011- Village Directory
Amenities and Land use (As in 2009)**

Sr. No.	Name Village	Land Use										Name of three most important commodities manufactured		
		Area under different types of land use (in hectares rounded up to one decimal place)					Area irrigated by source (in hectare).							
		Fallow Lands Other Than Current Fallows	Current Fallows	Net Area Sown	Total Irrigated Land Area	Total Un-irrigated Land Area	Canals (C)	Wells/Tube-Wells (W/TW)	Tanks/Lakes (T/L)	Water Falls (WF)	Others (O)	First	Second	Third
1	2	110	111	112	113	114	115	116	117	118	119	120	121	122
31	Paniyari	0.1	3.5	316.4	270.4	46	256.1	5.3	0	0	9			
32	Bhatpur	3.4	0	111.2	80.9	30.3	70.6	0	0	0	10.3			
33	Panvadi	0	0	177	80	97	40	40	0	0	0			
34	Kanpura	10.1	0	369.6	310.2	59.4	191.8	50.1	0	0	68.3			
35	Tadkuva	22.9	17	373.8	100	273.8	0	49.6	0	0	50.4			
36	Virpur	0	15.9	347.3	100.6	246.7	0	62.3	0	0	38.3			
37	Chikhli	9.7	17	572.8	172.7	400.1	0	80.2	0	0	92.5			
38	Vaghjhari	7.9	7	398.4	100.2	298.2	0	91.9	0	0	8.3			
39	Chikhaldia	30.6	37.3	320.2	240.2	80	0	112.2	0	0	128			
40	Musa	22.8	0	163.2	80.1	83.1	0	44.3	0	0	35.8			
41	Madav	12.8	0	163.4	63.4	100	0	55.8	0	0	7.6			
42	Jetvadi	8.8	0	225.5	68.5	157	0	58.9	0	0	9.6			
43	Kapura	52.3	0	896.5	627.7	268.8	527.7	48.7	0	0	51.3			
44	Andharvadi Najik	5	10	189.8	121.1	68.7	101	0	0	0	20.1			
45	Bhojpur Najik	29.2	0	388.7	283.1	105.6	210.2	55.2	0	0	17.7			
46	Shahpur	0	6.8	190.8	130.8	60	80.6	37.5	0	0	12.8			
47	Rupvada	10.8	0	402.2	301.2	101	208.4	50.5	0	0	42.3			
48	Khanpur	8.7	0	136.6	96.6	40	37.9	45.9	0	0	12.8			
49	Chhirma	0	21.3	131.2	81.2	50	0	50.9	0	0	30.3			
50	Malotha	53.1	0	121.5	107.4	14.1	67.4	27.2	0	0	12.8			
51	Dadakvan	10.8	20.1	112	56.4	55.5	0	35.2	0	0	21.2			
52	Magarkui	47	0	341.8	184.2	157.6	0	90.1	0	0	94.1			
53	Chhindia	12.9	0	362.3	212	150.2	129.6	40.1	0	0	42.3			
54	Veldha	12	10	200.8	65.7	135	0	23.3	0	0	42.4			
55	Saraiya	42.9	61.8	282.7	102.3	180.4	0	28	42	0	32.2			
56	Pervad	0.4	0	255.2	110.2	145	0	67.3	10.3	0	32.6			
57	Dolara	1.5	0	413.9	308.9	105	223.4	20.3	0	0	65.2			
58	Meghpur	0	0	460.7	33.4	427.3	4.4	29	0	0	0			
59	Sankli	0	0	270.6	160.6	110	0	62.9	0	0	97.7			

Census of India 2011- Village Directory Amenities and Land use (As in 2009)

Number of educational amenities available. (If not available within the village, the distance range code viz; a for < 5 Kms, b for 5-10 Kms and c for 10+ kms of nearest place where facility is available is given).

Sr. No.	Name Village	Location Code No.	Total Area of The Village (In Hectares Rounded Up to One Decimal Place)	Total Population (2011 Census)	Number of Households (2011 Census)	Pre-Primary School (PP)	Primary School (P)	Middle School (M)	Secondary School (S)	Senior Secondary School (SS)	Degree College of Arts Science & Commerce (ASC)	Engineering College (EC)	Medical College (MC)	Management Institute (MI)
1	2	3	4	5	6	7	8	9	10	11	12	13	14	15
CD Block:Vyara (0224)														
60	Dhat	524777	872	1954	421	c	3		c	c	c	c	c	c
61	Kanjan	524778	699.3	1722	401	c	2		a	a	c	c	c	c
62	Umarkui	524779	324.5	1347	287	c	2		c	c	c	c	c	c
63	Kelkui	524780	1058.7	3781	801	c	5		1	b	c	c	c	c
64	Gheriyavav	524781	403	1167	249	c	1		b	b	c	c	c	c
65	Kasvav	524782	539.8	2990	678	c	2		b	b	c	c	c	c
66	Ramkuva	524783	313.2	783	182	c	1		b	b	c	c	c	c
67	Bamnamal Najik	524784	210.1	376	88	c	2		c	b	c	c	c	c
68	Khuntadiya	524785	590.9	1847	425	c	3		c	b	c	c	c	c
69	Arkund	524786	140.6	410	92	c	1		b	c	c	c	c	c
70	Kapadvan	524787	232.3	901	182	c	1		c	c	c	c	c	c
71	Khurdi	524788	433.4	1639	357	c	3		c	c	c	c	c	c
72	Lakhali	524789	385.6	1819	371	c	2		1	1	c	c	c	c
73	Jhankhari	524790	513.2	2047	416	c	6		c	c	c	c	c	c
74	Nana Satsila	524791	145.4	227	49	c	1		c	c	c	c	c	c
75	Dholia Umar	524792	471.2	480	116	c	1		b	b	c	c	c	c
76	Chhevdi	524793	164.1	104	24	c	a		b	b	c	c	c	c
77	Birbara	524794	569.9	122	39	c	1		b	b	c	c	c	c
78	Bhurivel	524795	181.5	229	44	c	1		b	b	c	c	c	c
79	Chichbardi	524796	377.7	718	165	c	2		b	b	c	c	c	c
80	Mirpur	524797	580.8	934	231	c	1		b	b	c	c	c	c
81	Karanjvel	524798	1172.8	2925	587	c	3		1	b	c	c	c	c
82	Katkui	524799	465	1004	253	c	2		a	b	c	c	c	c
83	Balpur	524800	937.5	2830	616	c	4		1	c	c	c	c	c
84	Vandar Devi	524801	279.9	736	186	c	1		a	b	c	c	c	c
85	Ambiya	524802	465.1	1774	399	c	2		1	b	c	c	c	c
86	Jesingpur	524803	612.5	2427	524	c	3		c	b	c	c	c	c
87	Umarkachhh	524804	541.5	1651	378	c	2		a	a	c	c	c	c
88	Dharampura	524805	239.4	442	104	c	1		b	b	c	c	c	c

**Census of India 2011- Village Directory
Amenities and Land use (As in 2009)**

Number of educational amenities available. (If not available within the village, the distance range code viz; a for < 5 Kms, b for 5-10 Kms and c for 10+ kms of nearest place where facility is available is given).																Number of Medical Amenities available. (If not available within the village, the distance range code viz; a for < 5 Kms, b for 5-10 Kms and c for 10+ kms of nearest place where facility is available is given).	
16	17	18	19	20	21	22	23	24	25	26	27	28	29	30	31	2	1
Polytechnic (Pt)	Vocational Training School (VTI)	Non-Formal Training Centre (NFTC)	Special School for Disabled (SSD)	Others (Specify)	Community Health Centre (CHC)	Primary Health Centre (PHC)	Primary Health Sub Centre (PHS)	Maternity and Child Welfare Centre (MCW)	T.B. Clinic (TBC)	Hospital-Allopathic (HA)	Hospital-Alternative Medicine (HO)	Dispensary (D)	Veterinary Hospital (VH)	Mobile Health Clinic (MHC)	Family Welfare Centre (FWC)	Name Village	Sr. No.
c	c	c	c		c	b	c	c	c	c	c	c	c	c	c	Dhat	60
c	c	c	c		c	c	l	c	c	c	c	c	c	c	c	Kanjan	61
c	c	c	c		c	b	c	c	c	c	c	c	c	c	c	Umarkui	62
c	c	c	c		c	b	l	c	c	c	c	c	c	c	c	Kelkui	63
c	c	c	c		c	b	b	c	c	c	c	c	c	c	c	Gheriyavav	64
c	c	c	c		c	a	l	c	c	c	c	c	c	c	c	Kasvav	65
c	c	c	c		c	c	a	c	c	c	c	c	c	c	c	Ramkuva	66
c	c	c	c		c	b	a	c	c	c	c	c	c	c	c	Bamnamal Najik	67
c	c	c	c		c	b	c	c	c	c	c	c	c	c	c	Khuntadiya	68
c	c	c	c		c	a	a	c	c	c	c	c	c	c	c	Arkund	69
c	c	c	c		c	a	a	c	c	c	c	c	c	c	c	Kapadvan	70
c	c	c	c		c	c	c	c	c	c	c	c	c	c	c	Khurdi	71
c	c	c	c		c	l	l	c	l	c	c	c	c	c	c	Lakhali	72
c	c	c	c		c	c	l	c	c	c	c	a	c	c	c	Jhankhari	73
c	c	c	c		c	b	a	c	c	c	c	c	c	c	c	Nana Satsila	74
c	c	c	c		c	b	b	c	c	c	c	c	c	c	c	Dholia Umar	75
c	c	c	c		c	b	b	c	c	c	c	c	c	c	c	Chhevdi	76
c	c	c	c		c	b	a	c	c	c	c	c	c	c	c	Birbara	77
c	c	c	c		c	c	c	c	c	c	c	c	c	c	c	Bhurivel	78
c	c	c	c		c	a	a	a	c	c	c	c	c	c	c	Chichbardi	79
c	c	c	c		c	b	b	b	c	c	c	c	c	c	c	Mirpur	80
c	c	c	c		c	a	l	c	c	c	c	c	l	c	c	Karanjvel	81
c	c	c	c		c	a	a	c	c	c	c	c	c	c	c	Katkui	82
c	c	c	c		c	l	2	c	l	c	c	c	c	c	c	Balpur	83
c	c	c	c		c	a	a	c	c	c	c	c	c	c	c	Vandar Devi	84
c	c	c	c		c	b	l	c	c	c	c	c	c	c	c	Ambiya	85
c	c	c	c		c	l	l	c	l	c	c	c	c	c	c	Jesingpur	86
c	c	c	c		c	a	l	c	c	c	a	a	a	c	a	Umarkachhh	87
c	c	c	c		c	c	c	c	c	c	c	c	c	c	c	Dharampura	88

**Census of India 2011- Village Directory
Amenities and Land use (As in 2009)**

Sr. No.	Name Village	Number of Non-Government Medical Amenities available.							Availability of drinking water - Yes / No							
		Charitable Non Govt. Hospital/Nursing Home.	Medical Practitioner With MBBS Degree	Medical Practitioner With Other Degree	Medical Practitioner With No Degree	Traditional Practitioner and Faith Healer	Medicine Shop	Others	Tap Water (Treated/Untreated)	Well Water (Covered / Uncovered well)	Hand Pump	Tube wells / Bore well	Spring	River / Canal	Tank / Pond / Lake	Others
1	2	32	33	34	35	36	37	38	39	40	41	42	43	44	45	46
60	Dhat	0	0	0	0	0	0	0	Yes	Yes	Yes	Yes	No	Yes	No	No
61	Kanjan	0	0	0	0	0	0	0	Yes	Yes	Yes	No	No	Yes	No	No
62	Umarkui	0	0	0	0	0	0	0	No	Yes	Yes	Yes	No	Yes	No	No
63	Kelkui	0	0	0	0	0	0	0	No	Yes	Yes	No	No	Yes	No	No
64	Gheriyavav	0	0	0	0	0	0	0	No	Yes	Yes	No	No	Yes	No	No
65	Kasvav	0	0	0	0	0	0	0	Yes	Yes	Yes	Yes	No	Yes	No	No
66	Ramkuva	0	0	0	0	0	0	0	Yes	Yes	Yes	No	No	No	No	No
67	Bamnamal Najik	0	0	0	0	0	0	0	Yes	Yes	Yes	No	No	No	No	No
68	Khuntadiya	0	0	0	0	0	0	0	Yes	Yes	Yes	Yes	No	No	Yes	No
69	Arkund	0	0	0	0	0	0	0	Yes	Yes	Yes	Yes	No	No	No	No
70	Kapadvan	0	0	0	0	0	0	0	Yes	Yes	Yes	Yes	No	No	No	No
71	Khurdi	0	0	0	0	0	0	0	Yes	Yes	Yes	Yes	No	No	No	No
72	Lakhali	0	0	0	0	0	0	0	Yes	Yes	Yes	Yes	No	No	No	No
73	Jhankhari	0	0	0	0	0	0	0	No	Yes	Yes	Yes	Yes	Yes	No	No
74	Nana Satsila	0	0	0	0	0	0	0	Yes	Yes	Yes	Yes	No	No	No	No
75	Dholia Umar	0	0	0	0	0	0	0	No	No	Yes	Yes	Yes	Yes	Yes	No
76	Chhevdi	0	0	0	0	0	0	0	Yes	Yes	Yes	Yes	No	No	No	No
77	Birbara	0	0	0	0	0	0	0	Yes	Yes	Yes	Yes	No	No	No	No
78	Bhurivel	0	0	0	0	0	0	0	No	Yes	Yes	Yes	No	No	No	No
79	Chichbardi	0	0	0	0	0	0	0	Yes	Yes	Yes	No	No	No	No	No
80	Mirpur	0	0	0	0	0	0	0	Yes	Yes	Yes	No	No	No	No	No
81	Karanjvel	0	0	0	0	0	0	0	Yes	Yes	Yes	Yes	No	No	Yes	No
82	Katkui	0	0	0	0	0	0	0	Yes	Yes	Yes	Yes	No	No	Yes	No
83	Balpur	0	0	0	0	0	0	0	Yes	Yes	Yes	Yes	No	No	No	No
84	Vandar Devi	0	0	0	0	0	0	0	Yes	Yes	Yes	Yes	No	No	Yes	No
85	Ambiya	0	0	0	0	0	0	0	Yes	Yes	Yes	Yes	No	No	Yes	No
86	Jesingpur	0	0	0	0	0	0	0	Yes	Yes	Yes	Yes	No	No	Yes	No
87	Umarkachchh	0	0	0	0	0	0	0	No	Yes	Yes	Yes	No	Yes	No	No
88	Dharampura	0	0	0	0	0	0	0	No	No	Yes	No	No	Yes	No	No

Census of India 2011- Village Directory Amenities and Land use (As in 2009)

Availability of toilet & others Yes / No				Communication and transport facilities (If amenities available code -Yes is given except for Village Pin Code, If not available within the village, the distance range code viz; a for < 5 Kms, b for 5-10 Kms and c for 10+ kms of nearest place where facility is available is given)											
47	48	49	50	51	52	53	54	55	56	57	58	59	60	2	1
Community Toilet Including Bath.	Community Toilet Excluding Bath.	Rural Sanitary Mart or Sanitary Hardware Outlet Available Near The Village.	Community Bio- gas or Recycle of Waste for Productive Use.	Post Office (PO)	Sub Post Office (SPO)	Post & Telegraph Office (P&TO)	Village Pin Code	Telephones (Land Lines)	Public Call Office (PCO)	Mobile Phone Coverage	Internet Cafes/Common Service Centre (CSC)	Private Courier Facility	Bus Service (Public & Private)	Name Village	St. No.
No	No	No	No	c	Yes		394655	Yes	c	Yes	Yes	c	Yes	Dhat	60
No	No	No	No	c	Yes		394655	Yes	Yes	Yes	Yes	c	Yes	Kanjan	61
No	No	No	No	c	Yes		394630	Yes	Yes	Yes	Yes	c	Yes	Umarkui	62
No	No	No	No	b	Yes		394630	Yes	Yes	Yes	Yes	b	Yes	Kelkui	63
No	No	No	No	b	Yes		394630	Yes	Yes	b	Yes	b	Yes	Gheriyavav	64
No	No	No	No	c	c		394633	Yes	Yes	Yes	Yes	c	Yes	Kasvav	65
No	No	No	No	c	a		394655	Yes	c	Yes	Yes	c	Yes	Ramkuva	66
No	No	No	No	c	a		394655	Yes	c	Yes	a	c	Yes	Bamnamal Najik	67
No	No	No	No	b	c		394655	Yes	Yes	Yes	Yes	c	Yes	Khuntadiya	68
No	No	No	No	a	b		394655	c	c	Yes	Yes	c	Yes	Arkund	69
No	No	No	No	a	Yes		394655	Yes	Yes	Yes	c	c	Yes	Kapadvan	70
No	No	No	No	c	Yes		394655	c	c	c	Yes	c	Yes	Khurdi	71
No	No	No	No	c	Yes		394655	Yes	c	Yes	Yes	c	Yes	Lakhali	72
No	No	No	No	c	c		394655	Yes	Yes	Yes	Yes	c	Yes	Jhankhari	73
No	No	No	No	c	a		394655	Yes	Yes	Yes	Yes	c	Yes	Nana Satsila	74
No	No	No	No	c	a		394655	c	c	c	c	c	Yes	Dholia Umar	75
No	No	No	No	c	b		394655	Yes	a	Yes	c	c	Yes	Chhevdi	76
No	No	No	No	c	a		394655	Yes	Yes	Yes	c	c	Yes	Birbara	77
No	No	No	No	c	c		394655	Yes	Yes	Yes	Yes	c	Yes	Bhurivel	78
No	No	No	No	c	Yes		394655	Yes	Yes	Yes	c	c	Yes	Chichbardi	79
No	No	No	No	c	Yes		394655	Yes	Yes	Yes	Yes	c	Yes	Mirpur	80
No	No	No	No	c	c		394655	Yes	Yes	Yes	Yes	c	Yes	Karanjvel	81
No	No	No	No	c	Yes		394655	Yes	Yes	Yes	Yes	c	Yes	Katkui	82
No	No	No	No	c	c		394655	Yes	c	Yes	Yes	c	Yes	Balpur	83
No	No	No	No	a	Yes		394633	Yes	Yes	Yes	Yes	c	Yes	Vandar Devi	84
No	No	No	No	c	Yes		394633	Yes	Yes	Yes	Yes	c	Yes	Ambiya	85
No	No	No	No	b	Yes		394633	Yes	Yes	Yes	Yes	c	Yes	Jesingpur	86
No	No	No	No	a	Yes		394630	Yes	a	Yes	Yes	a	Yes	Umarkachhh	87
No	No	No	No	c	c		394630	Yes	Yes	Yes	Yes	c	Yes	Dharampura	88

Census of India 2011- Village Directory Amenities and Land use (As in 2009)

		Communication and transport facilities (If amenities available code -Yes is given except for Village Pin Code, If not available within the village, the distance range code viz; a for < 5 Kms, b for 5-10 Kms and c for 10+ kms of nearest place where facility is available is given)								Village connected to highways, village roads, banks & credit societies (If amenities available code -Yes is given, If not available within the village, the distance range code viz; a for < 5 Kms, b for 5-10 Kms and c for 10+ kms of nearest place where facility is available is given)						
Sr. No.	Name Village	Railway Stations	Auto/Modified Autos	Taxis and Vans	Tractors	Cycle-Pulled Rickshaws (Manual & Machine Driven)	Carts Driven by Animals	Sea /River Ferry Service	Connected to National Highway (NH)	Connected to State Highway (SH)	Connected to Major District Road (MDR)	Connected to Others District Road	Pucca Roads	Kutchcha Roads	Water Bounded Macadam (WBM) Roads	
1	2	61	62	63	64	65	66	67	68	69	70	71	72	73	74	
60	Dhat	c	c	Yes	Yes	Yes	Yes	c	c	a	c	Yes	Yes	Yes	Yes	
61	Kanjan	c	Yes	Yes	Yes		Yes	c	c	Yes	Yes	Yes	Yes	Yes	Yes	
62	Umarkui	c	b	b	c		Yes	c	c	b	Yes	Yes	Yes	Yes	Yes	
63	Kelkui	c	c	c	b		Yes	c	c	c	Yes	Yes	Yes	Yes	Yes	
64	Gheriyavav	c	Yes	b	Yes		Yes	c	c	b	Yes	Yes	Yes	Yes	Yes	
65	Kasvav	c	c	c	c		Yes	c	c	b	Yes	Yes	Yes	Yes	Yes	
66	Ramkuva	c	c	c	c		Yes	c	c	c	Yes	Yes	Yes	Yes	Yes	
67	Bannamal Najik	c	c	c	c		Yes	c	c	Yes	Yes	Yes	Yes	Yes	Yes	
68	Khuntadiya	c	c	c	Yes	Yes	Yes	c	c	c	a	Yes	Yes	Yes	Yes	
69	Arkund	c	a	a	c		Yes	c	c	c	a	Yes	Yes	Yes	Yes	
70	Kapadvan	c	Yes	c	Yes		Yes	c	c	a	c	Yes	Yes	Yes	Yes	
71	Khurdi	c	c	c	c			c	c	c	c	Yes	Yes	Yes	Yes	
72	Lakhali	c	c	c	c			c	c	c	c	Yes	Yes	Yes	Yes	
73	Jhankhari	c	c	c	Yes		Yes	c	c	c	c	Yes	Yes	Yes	Yes	
74	Nana Satsila	c	c	c	c		Yes	c	c	b	b	Yes	Yes	Yes	Yes	
75	Dholia Umar	c	c	c	c		Yes	c	c	c	c	Yes	Yes	Yes	Yes	
76	Chhevdi	c	Yes	Yes	c		Yes	c	c	b	c	Yes	Yes	Yes	Yes	
77	Birbara	c	c	c	Yes			c	c	c	b	Yes	Yes	Yes	Yes	
78	Bhurivel	c	c	c	c		Yes	c	c	c	c	Yes	Yes	Yes	Yes	
79	Chichbardi	c	c	c	Yes		Yes	c	c	b	b	Yes	Yes	Yes	Yes	
80	Mirpur	c	a	a	Yes		Yes	c	c	Yes	a	c	Yes	Yes	Yes	
81	Karanjvel	c	c	c	Yes		Yes	c	c	Yes	Yes	Yes	Yes	Yes	Yes	
82	Katkui	c	c	c	Yes		Yes	c	b	c	Yes	Yes	Yes	Yes	Yes	
83	Balpur	c	c	c	Yes		Yes	c	c	b	Yes	Yes	Yes	Yes	Yes	
84	Vandar Devi	c	c	Yes	Yes	Yes	Yes	c	c	c	Yes	Yes	Yes	Yes	Yes	
85	Ambiya	c	Yes	Yes	Yes		Yes	c	c	c	a	Yes	Yes	Yes	Yes	
86	Jesingpur	c	c	c	Yes		Yes	c	c	Yes	a	Yes	Yes	Yes	Yes	
87	Umarkachhh	c	a	c	c		Yes	c	c	Yes	c	Yes	Yes	Yes	Yes	
88	Dharampura	c	b	Yes	Yes		Yes	c	c	c	b	Yes	Yes	Yes	Yes	

Census of India 2011- Village Directory Amenities and Land use (As in 2009)

Village connected to highways, village roads, banks & credit societies (If amenities available code -Yes is given, If not available within the village, the distance range code viz; a for < 5 Kms, b for 5-10 Kms and c for 10+ kms of nearest place where facility is available is given)

Availability of miscellaneous facilities (If amenities available code - Yes is given, If not available within the village, the distance range code viz; a for < 5 Kms, b for 5-10 Kms and c for 10+ kms of nearest place where facility is available is given)

Navigable Waterway (River/Canal) (NW)	Footpaths (FP)	Commercial & Co-operative Banks	ATM	Agricultural Credit Societies	Self-Help Group (SHG)	Public Distribution System (PDS) Shop	Mandis / Regular Market	Weekly Haat	Agricultural Marketing Society	Integrated Child Development Scheme (Nutritional Centres)	Anganwadi Centre (Nutritional Centres)	Others (Nutritional Centres)	ASHA (Accredited Social Health Activist)	Name Village	Sr. No.
75	76	77	78	79	80	81	82	83	84	85	86	87	88	2	1
c	Yes	c	c	Yes	Yes	Yes	c	c	c	c	Yes	Yes	Yes	Dhat	60
c	Yes	c	c	a	Yes	c	c	c	c	c	Yes	Yes	Yes	Kanjan	61
c	Yes	c	c	c	Yes	a	a	b	b	c	Yes	Yes	Yes	Umarkui	62
c	Yes	b	b	Yes	Yes	Yes	b	b	b	c	Yes	Yes	Yes	Kelkui	63
c	Yes	b	b	c	Yes	b	b	b	b	c	Yes	Yes	Yes	Gheriyavav	64
c	Yes	c	c	c	Yes	Yes	c	b	c	c	Yes	Yes	Yes	Kasvav	65
c	Yes	c	c	b	Yes	a	c	c	c	c	Yes	Yes	Yes	Ramkuva	66
c	Yes	c	c	b	Yes	c	c	c	c	c	Yes	Yes	Yes	Bannamal Najik	67
c	Yes	c	c	Yes	Yes	Yes	Yes	Yes	Yes	c	Yes	Yes	Yes	Khuntadiya	68
c	Yes	c	c	a	Yes	c	c	a	a	c	Yes	Yes	Yes	Arkund	69
c	Yes	c	c	c	Yes	a	c	c	c	c	Yes	Yes	Yes	Kapadvan	70
c	Yes	c	c	b	Yes	c	b	b	b	c	Yes	Yes	Yes	Khurdi	71
c	Yes	c	c	a	Yes	Yes	c	c	c	c	Yes	Yes	Yes	Lakhali	72
c	Yes	c	c	b	Yes	Yes	c	c	c	c	Yes	Yes	Yes	Jhankhari	73
c	Yes	c	c	c	Yes	a	c	c	c	c	Yes	Yes	c	Nana Satsila	74
c	Yes	c	c	c	Yes	b	c	c	c	c	Yes	Yes	Yes	Dholia Umar	75
c	Yes	c	c	c	Yes	b	c	a	c	c	Yes	Yes	Yes	Chhevdi	76
c	Yes	c	c	c	Yes	a	c	c	c	c	Yes	Yes	c	Birbara	77
c	Yes	c	c	c	Yes	c	c	c	c	c	Yes	Yes	Yes	Bhurivel	78
c	Yes	c	c	c	Yes	a	c	a	c	c	Yes	Yes	Yes	Chichbardi	79
c	Yes	c	c	c	Yes	a	c	a	a	c	Yes	Yes	Yes	Mirpur	80
c	Yes	c	c	Yes	Yes	Yes	c	c	c	c	Yes	Yes	Yes	Karanjvel	81
c	Yes	c	c	c	Yes	a	c	a	c	c	Yes	Yes	Yes	Katkui	82
c	Yes	Yes	c	c	Yes	Yes	a	a	a	a	Yes	Yes	Yes	Balpur	83
c	Yes	c	c	c	Yes	a	a	a	c	c	Yes	Yes	Yes	Vandar Devi	84
c	Yes	c	c	Yes	Yes	Yes	c	c	c	c	Yes	Yes	Yes	Ambiya	85
c	Yes	c	c	c	Yes	Yes	c	c	c	c	Yes	Yes	Yes	Jesingpur	86
c	Yes	a	c	a	Yes	a	a	a	a	c	Yes	Yes	Yes	Umarkachhh	87
c	Yes	a	c	c	Yes	a	b	b	b	c	Yes	Yes	c	Dharampura	88

Census of India 2011- Village Directory Amenities and Land use (As in 2009)

Availability of miscellaneous facilities (If amenities available code -Yes is given, If not available within the village, the distance range code viz; a for < 5 Kms, b for 5-10 Kms and c for 10+ kms of nearest place where facility is available is given)

Availability of electricity (Yes/No)

Sr. No.	Name Village	Community Centre With/ Without TV	Sports Field	Sports Club / Recreation Centre	Cinema / Video Hall	Public Library	Public Reading Room	Newspaper Supply	Assembly Polling Station	Birth & Death Registration Office	Power Supply for Domestic Use (ED)	Power Supply for Agricultural Use (EAG)	Power Supply for Commercial Use (EC)	Power Supply for All Uses (EA)
1	2	89	90	91	92	93	94	95	96	97	98	99	100	101
60	Dhat	c	c	c	c	c	c	Yes	Yes	Yes	Yes	Yes	Yes	Yes
61	Kanjan	c	c	c	c	c	c	Yes	Yes	Yes	Yes	Yes	Yes	Yes
62	Umarkui	b	c	c	c	c	c	Yes	Yes	Yes	Yes	Yes	Yes	Yes
63	Kelkui	b	b	b	b	Yes	b	Yes	Yes	Yes	Yes	Yes	Yes	Yes
64	Gheriyavav	Yes	b	b	b	b	b	Yes	Yes	Yes	Yes	Yes	Yes	Yes
65	Kasvav	c	c	c	c	c	c	Yes	Yes	a	Yes	Yes	Yes	Yes
66	Ramkuva	Yes	c	c	c	c	c	Yes	Yes	Yes	Yes	Yes	Yes	Yes
67	Bamnamal Najik	c	c	c	c	c	c	Yes	Yes	Yes	Yes	Yes	Yes	Yes
68	Khuntadiya	c	c	c	c	c	c	Yes	Yes	Yes	Yes	Yes	Yes	Yes
69	Arkund	Yes	c	c	c	c	c	Yes	Yes	Yes	Yes	Yes	Yes	Yes
70	Kapadvan	c	c	c	c	c	c	Yes	Yes	Yes	Yes	Yes	Yes	Yes
71	Khurdi	c	c	c	c	c	c	Yes	Yes	Yes	Yes	Yes	Yes	Yes
72	Lakhali	Yes	c	c	c	c	c	Yes	Yes	Yes	Yes	Yes	Yes	Yes
73	Jhankhari	c	c	c	c	c	c	Yes	Yes	Yes	Yes	Yes	Yes	Yes
74	Nana Satsila	c	Yes	c	c	c	c	Yes	Yes	Yes	Yes	Yes	Yes	Yes
75	Dholia Umar	c	c	c	c	c	c	Yes	Yes	Yes	Yes	Yes	Yes	Yes
76	Chhevdi	c	Yes	c	c	c	c	Yes	Yes	Yes	Yes	Yes	Yes	Yes
77	Birbara	c	c	c	c	c	c	Yes	Yes	Yes	Yes	Yes	Yes	Yes
78	Bhurivel	c	c	c	c	c	c	Yes	Yes	Yes	Yes	Yes	Yes	Yes
79	Chichbardi	c	Yes	c	c	c	c	Yes	Yes	Yes	Yes	Yes	Yes	Yes
80	Mirpur	c	c	c	c	c	c	Yes	Yes	Yes	Yes	Yes	Yes	Yes
81	Karanjvel	c	c	c	c	c	c	Yes	Yes	Yes	Yes	Yes	Yes	Yes
82	Katkui	c	Yes	c	c	c	c	Yes	Yes	Yes	Yes	Yes	Yes	Yes
83	Balpur	Yes	c	c	c	Yes	c	Yes	Yes	Yes	Yes	Yes	Yes	Yes
84	Vandar Devi	Yes	c	c	c	c	c	Yes	Yes	Yes	Yes	Yes	Yes	Yes
85	Ambiya	Yes	c	c	c	c	c	Yes	Yes	Yes	Yes	Yes	Yes	Yes
86	Jesingpur	c	Yes	c	c	Yes	c	Yes	Yes	Yes	Yes	Yes	Yes	Yes
87	Umarkachchh	a	a	c	c	a	a	Yes	Yes	Yes	Yes	Yes	Yes	Yes
88	Dharampura	Yes	c	c	c	c	a	Yes	Yes	Yes	Yes	Yes	Yes	Yes

**Census of India 2011- Village Directory
Amenities and Land use (As in 2009)**

Land Use									
Nearest Town	Area under different types of land use (in hectares rounded up to one decimal place)								Sr. No.
	102	103	104	105	106	107	108	109	
Name	Distance Range Code i.e. a for < 5 Kms, b for 5-10 Kms & c for 10+ kms.	Forests	Area Under Non-Agricultural Uses	Barren and Un-Cultivable Land	Permanent Pastures and Other Grazing Lands	Land Under Miscellaneous Tree Crops etc.	Culturable Waste Land	Name Village	1
VYARA	c	0	0	84.3	74.5	0	0	Dhat	60
VYARA	c	79.5	0	31.3	50.6	0	24.3	Kanjan	61
VYARA	c	0	1.6	14.7	29.5	22.9	0	Umarkui	62
VYARA	c	0	0	2.2	14.1	0	15	Kelkui	63
VYARA	c	0	0	30.4	16.1	0.8	0	Gheriyavav	64
VYARA	c	0	12.7	29.1	11.5	12.6	0	Kasvav	65
VYARA	c	0	0	0	9.2	29.7	0	Ramkuva	66
VYARA	c	0	0	23.3	18.7	0	0	Bamnamal Najik	67
VYARA	c	0	11.1	14.8	61.9	0	80	Khuntadiya	68
VYARA	c	0	10	0	6.3	0	0	Arkund	69
VYARA	c	0	4.3	9.4	21.1	0	6.9	Kapadvan	70
VYARA	c	28.1	20.2	39.4	0	0	172.5	Khurdi	71
VYARA	c	0	0	25	30.5	0	0	Lakhali	72
VYARA	c	0	0	10	20.5	0	195.9	Jhankhari	73
VYARA	c	82.2	0	0.4	6.1	0	2.1	Nana Satsila	74
VYARA	c	383	0	0	21.2	0	21.3	Dholia Umar	75
VYARA	c	131.7	0	11.5	2.1	0	0	Chhevdi	76
VYARA	c	540	0	0.4	2.9	0	1.6	Birbara	77
VYARA	c	125	0	0	6	0	43	Bhurivel	78
VYARA	c	218	0	0	15.9	0	0	Chichbardi	79
VYARA	c	348.5	11.3	0	24.5	0	2.5	Mirpur	80
VYARA	c	495.3	10.4	0	42.2	0	67	Karanjvel	81
VYARA	c	215.7	0	3.4	24.8	0	0	Katkui	82
VYARA	c	303	0	64.6	74.8	0	30	Balpur	83
VYARA	c	36.9	0	40	34.8	0	0	Vandar Devi	84
VYARA	c	0	4.2	24.5	19.4	38.6	1.9	Ambiya	85
VYARA	c	0	0	11.2	52.3	8	0.5	Jesingpur	86
VYARA	c	0	2.1	18.1	52.3	0	29.5	Umarkachchh	87
VYARA	c	0	10	3	8.9	0	2.4	Dharampura	88

**Census of India 2011- Village Directory
Amenities and Land use (As in 2009)**

Sr. No.	Name Village	Land Use										Name of three most important commodities manufactured		
		Area under different types of land use (in hectares rounded up to one decimal place)					Area irrigated by source (in hectare).							
		Fallow Lands Other Than Current Fallows	Current Fallows	Net Area Sown	Total Irrigated Land Area	Total Un-irrigated Land Area	Canals (C)	Wells/Tube-Wells (W/TW)	Tanks/Lakes (T/L)	Water Falls (WF)	Others (O)	First	Second	Third
1	2	110	111	112	113	114	115	116	117	118	119	120	121	122
60	Dhat	0	0	713.2	460	253.2	429	31	0	0	0			
61	Kanjan	25.6	62.5	425.5	145.4	280.1	0	115.1	0	0	30.3			
62	Umarkui	45.1	0	210.8	197.8	13	0	99.8	0	0	98			
63	Kelkui	75.9	0	951.5	535.9	415.6	314.1	100	121.8	0	0			
64	Gheriyavav	14.6	0	341.2	310.8	30.4	310	0	0	0.8	0			
65	Kasvav	40.2	59.9	373.7	294.8	79	0	198.8	0	0	96			
66	Ramkua	10.8	3	260.5	142.8	117.7	0	74.6	0	0	68.3			
67	Bamnamal Najik	4.6	0	163.5	144.5	19.1	0	90.2	0	0	54.2			
68	Khuntadiya	98.8	14.1	310.2	170.8	139.4	0	110.2	0	0	60.6			
69	Arkund	10.3	7.7	106.3	72.3	34	0	28.2	0	0	44.1			
70	Kapadvan	11.4	0	179.2	122.4	56.8	0	110.4	0	0	12.1			
71	Khurdi	0	0	173.2	95.1	78.1	0	75.2	0	0	19.9			
72	Lakhali	0	0	330.1	27	303.1	10	12	0	0	5			
73	Jhankhari	0	28.1	258.7	82.4	176.4	0	0	32.1	0	50.2			
74	Nana Satsila	13.3	0	41.3	21.3	20	0	9.2	0	0	12.1			
75	Dholia Umar	10.1	0	35.6	28.1	7.5	0	17.9	0	0	10.2			
76	Chhevedi	1.4	0	17.4	3.1	14.3	0	1	2.1	0	0			
77	Birbara	0	0	25	14.1	10.9	0	8.9	0	0	5.2			
78	Bhurivel	1	0	6.5	3.5	3	0	1.1	0	0	2.4			
79	Chichbardi	0	0	143.8	7	136.8	0	7	0	0	0			
80	Mirpur	0	0	194	22.6	171.4	0	10	1	0	11.6			
81	Karanjvel	0	8.5	549.4	313.6	235.8	0	218.3	0	0	95.3			
82	Katkui	6.8	0	214.3	38.8	175.5	0	18.6	0	0	20.2			
83	Balpur	26.2	0	438.9	263.6	175.3	0	128.4	0	0	135.2			
84	Vandar Devi	9	0	159.2	81.9	77.3	0	52.8	0	29.1	0			
85	Ambiya	11.9	17.2	347.4	232.9	114.5	0	125.2	0	0	107.7			
86	Jesingpur	3.5	21.4	515.6	315.2	200.5	0	222.9	0	0	92.2			
87	Umarkachchh	0	20	419.5	212.2	207.3	0	131.2	0	0	81			
88	Dharampura	22.1	0	192.9	92.9	100	0	45	0	0	47.9			

**Census of India 2011- Village Directory
Amenities and Land use (As in 2009)**

Number of educational amenities available. (If not available within the village, the distance range code viz; a for < 5 Kms, b for 5-10 Kms and c for 10+ kms of nearest place where facility is available is given).

Sr. No.	Name Village	Location Code No.	Total Area of The Village (In Hectares Rounded Up to One Decimal Place)	Total Population (2011 Census)	Number of Households (2011 Census)	Pre-Primary School (PP)	Primary School (P)	Middle School (M)	Secondary School (S)	Senior Secondary School (SS)	Degree College of Arts Science & Commerce (ASC)	Engineering College (EC)	Medical College (MC)	Management Institute (MI)
1	2	3	4	5	6	7	8	9	10	11	12	13	14	15
CD Block: Vyara (0224)														
89	Kalakva	524806	1003	3841	808	c	8		1	c	c	c	c	c
90	Beda Raypura	524807	1000.7	3912	839	c	6		b	b	c	c	c	c
91	Bagalpur	524808	173	388	83	c	1		a	b	c	c	c	c
92	Gangpur	524809	360.1	838	195	c	1		b	b	c	c	c	c
93	Kamlapor	524810	97.9	451	107	c	1		a	a	a	c	c	c
94	Bedchit	524811	508.9	1764	388	c	2		b	b	c	c	c	c
95	Gadat	524812	1137.9	3974	900	c	5		2	c	c	c	c	c
96	Umarvav Najik	524813	674	2484	572	c	2		c	c	c	c	c	c
97	Mangalia	524814	396.3	925	212	c	2		b	c	c	c	c	c
98	Dhamandevi	524815	1037.6	831	176	c	1		c	c	c	c	c	c
99	Valotha	524816	186.1	361	76	c	1		b	b	c	c	c	c
100	Vadpada	524817	210.7	533	114	c	1		b	b	c	c	c	c
101	Rani Amba	524818	384.2	931	207	c	1		b	b	c	c	c	c
102	Dhongi Amba	524819	764.1	174	33	c	a		b	b	c	c	c	c
103	Kelvan	524820	334.1	338	66	c	1		c	c	c	c	c	c
104	Barmada	524821	433.8	0	0									
105	Ambapani	524822	609.9	323	66	c	2		c	b	c	c	c	c
106	Chakdhara	524823	361.8	383	110	c	1		b	c	c	c	c	c
107	Garvan	524824	284.1	728	162	c	2		c	c	c	c	c	c
108	Palavadi	524825	281.3	606	134	c	1		c	c	c	c	c	c
109	Dhanturi	524826	421.3	1419	305	c	1		a	b	c	c	c	c
110	Rampura Dur	524827	101.1	403	99	c	1		b	b	c	c	c	c
111	Rengan Kachchh	524828	175.4	884	189	c	1		a	b	c	c	c	c
112	Bhojpur Dur	524829	148.5	474	109	c	1		a	a	c	c	c	c
113	Vankla	524830	380.8	2202	462	c	3		1	b	c	c	c	c
114	Ghani	524831	639.5	1494	328	c	2		1	c	c	c	c	c
115	Bamnamal Dur	524832	538.2	2478	552	c	2		a	a	c	c	c	c
116	Pati	524833	1109	5144	1155	c	5		a	b	c	c	c	c
117	Kumbhia	524834	378.8	1827	417	c	2		a	a	a	c	c	c
118	Palasia	524835	267.4	1352	299	c	1		b	b	c	c	c	c
119	Antapur	524836	1162.3	3591	800	c	4		a	c	c	c	c	c

**Census of India 2011- Village Directory
Amenities and Land use (As in 2009)**

Number of educational amenities available. (If not available within the village, the distance range code viz; a for < 5 Kms, b for 5-10 Kms and c for 10+ kms of nearest place where facility is available is given).																Number of Medical Amenities available. (If not available within the village, the distance range code viz; a for < 5 Kms, b for 5-10 Kms and c for 10+ kms of nearest place where facility is available is given).															
16	17	18	19	20	21	22	23	24	25	26	27	28	29	30	31	2	1														
Polytechnic (Pt)	Vocational Training School /ITI	Non-Formal Training Centre (NFTC)	Special School for Disabled (SSD)	Others (Specify)	Community Health Centre (CHC)	Primary Health Centre (PHC)	Primary Health Sub Centre (PHS)	Maternity and Child Welfare Centre (MCW)	T.B. Clinic (TBC)	Hospital-Allopathic (HA)	Hospital-Alternative Medicine (HO)	Dispensary (D)	Veterinary Hospital (VH)	Mobile Health Clinic (MHC)	Family Welfare Centre (FWC)	Name Village	Sr. No.														

c	c	c	c		c	c	1	c	c	c	c	c	c	c	c	Kalakva	89
c	b	c	c		c	c	1	c	c	c	c	c	c	c	c	Beda Raypura	90
c	c	c	c		c	b	b	c	c	c	c	c	c	c	c	Bagalpur	91
c	c	c	c		c	b	1	c	c	c	c	c	c	c	c	Gangpur	92
c	c	c	c		c	a	a	c	c	c	b	b	a	a	a	Kamlapor	93
c	c	c	c		c	a	1	a	c	c	b	b	a	a	a	Bedchit	94
c	c	c	c		1	1	1	1	c	c	1	c	c	c	c	Gadat	95
c	c	c	c		c	b	1	c	c	c	c	c	c	c	c	Umarvav Najik	96
c	c	c	c		c	b	b	b	b	c	c	c	c	c	c	Mangalia	97
c	c	c	c		c	b	c	b	b	c	c	b	b	c	b	Dhamandevi	98
c	c	c	c		c	a	a	a	c	c	c	c	c	c	c	Valotha	99
c	c	c	c		c	a	a	a	c	c	c	c	c	c	c	Vadpada	100
c	c	c	c		c	a	1	a	c	c	c	c	c	c	c	Rani Amba	101
c	c	c	c		c	a	a	c	c	c	c	c	c	c	c	Dhongi Amba	102
c	c	c	c		c	b	c	b	b	c	c	c	b	b	c	Kelvan	103
																Barmada	104
c	c	c	c		c	c	b	c	c	c	c	c	c	c	c	Ambapani	105
c	c	c	c		c	b	1	c	c	c	c	c	b	b	c	Chakdhara	106
c	c	c	c		c	b	b	b	c	c	c	b	c	c	c	Garvan	107
c	c	c	c		c	b	c	b	b	c	c	b	c	c	b	Palavadi	108
c	c	c	c		c	b	1	c	c	c	c	b	b	c	b	Dhanturi	109
c	c	c	c		c	b	a	c	c	c	c	c	c	c	c	Rampura Dur	110
c	c	c	c		c	b	a	c	c	c	c	b	b	b	b	Rengan Kachchh	111
c	c	c	c		c	a	a	c	c	c	b	b	a	a	b	Bhojpur Dur	112
c	c	c	c		c	b	1	c	c	c	c	c	b	c	c	Vankla	113
c	c	c	c		c	b	1	c	c	c	c	b	b	c	c	Ghani	114
c	c	c	c		c	b	b	c	c	c	c	b	b	a	b	Bannamal Dur	115
c	c	c	c		c	b	2	c	c	c	c	b	c	c	c	Pati	116
c	c	c	c		c	a	1	b	c	c	b	a	b	a	a	Kumbhia	117
c	c	c	c		c	a	c	c	c	c	c	b	b	a	a	Palasia	118
c	c	c	c		c	b	1	c	c	c	c	b	b	a	b	Antapur	119

Census of India 2011- Village Directory Amenities and Land use (As in 2009)

Sr. No.	Name Village	Number of Non-Government Medical Amenities available.							Availability of drinking water - Yes / No							
		Charitable Non Govt. Hospital/Nursing Home.	Medical Practitioner With MBBS Degree	Medical Practitioner With Other Degree	Medical Practitioner With No Degree	Traditional Practitioner and Faith Healer	Medicine Shop	Others	Tap Water (Treated/Untreated)	Well Water (Covered / Uncovered well)	Hand Pump	Tube wells / Bore well	Spring	River / Canal	Tank / Pond / Lake	Others
1	2	32	33	34	35	36	37	38	39	40	41	42	43	44	45	46
89	Kalakva	0	0	1	0	0	0	0	Yes	Yes	Yes	No	No	Yes	No	No
90	Beda Raypura	0	0	0	0	0	0	0	Yes	Yes	Yes	No	No	Yes	No	No
91	Bagalpur	0	0	0	0	0	0	0	Yes	Yes	Yes	No	No	Yes	No	No
92	Gangpur	0	0	0	0	0	0	0	Yes	Yes	Yes	No	No	Yes	No	No
93	Kamlapor	0	0	0	0	0	0	0	No	Yes	Yes	Yes	No	Yes	No	No
94	Bedchit	0	0	0	0	0	0	0	No	Yes	Yes	Yes	No	Yes	No	No
95	Gadat	0	0	0	0	0	0	0	Yes	Yes	Yes	Yes	No	Yes	No	No
96	Umarvav Najik	0	0	0	0	0	0	0	Yes	Yes	Yes	No	No	No	No	No
97	Mangalia	0	0	0	0	0	0	0	No	Yes	Yes	No	No	No	Yes	No
98	Dhamandevi	0	0	0	0	0	0	0	No	Yes	Yes	No	No	No	Yes	No
99	Valotha	0	0	0	0	0	0	0	Yes	Yes	Yes	No	No	No	No	No
100	Vadpada	0	0	0	0	0	0	0	Yes	Yes	Yes	No	No	No	No	No
101	Rani Amba	0	0	0	0	0	0	0	Yes	Yes	Yes	No	No	No	No	No
102	Dhongi Amba	0	0	0	0	0	0	0	Yes	Yes	Yes	Yes	No	No	No	No
103	Kelvan	0	0	0	0	0	0	0	No	Yes	Yes	Yes	No	Yes	Yes	No
104	Barmada															
105	Ambapani	0	0	0	0	0	0	0	No	Yes	Yes	No	No	No	No	No
106	Chakdhara	0	0	0	0	0	0	0	No	Yes	Yes	Yes	No	Yes	Yes	No
107	Garvan	0	0	0	0	0	0	0	No	Yes	Yes	No	No	No	Yes	No
108	Palavadi	0	0	0	0	0	0	0	No	Yes	Yes	No	No	No	No	No
109	Dhanturi	0	0	0	0	0	0	0	No	Yes	Yes	Yes	No	Yes	No	Yes
110	Rampura Dur	0	0	0	0	0	0	0	No	Yes	Yes	Yes	No	Yes	No	No
111	Rengan Kachchh	0	0	0	0	0	0	0	No	Yes	Yes	Yes	No	Yes	No	No
112	Bhojpur Dur	0	0	0	0	0	0	0	No	Yes	Yes	Yes	No	No	No	No
113	Vankla	0	0	0	0	0	0	0	Yes	Yes	Yes	No	No	Yes	No	No
114	Ghani	0	0	0	0	0	0	0	Yes	Yes	Yes	No	No	Yes	No	No
115	Bamnamal Dur	0	0	0	0	0	0	0	No	Yes	Yes	No	No	Yes	No	No
116	Pati	0	0	0	0	0	0	0	Yes	Yes	Yes	No	No	No	No	No
117	Kumbhia	0	0	0	0	0	0	0	Yes	Yes	Yes	Yes	No	Yes	No	No
118	Palasia	0	0	0	0	0	0	0	No	Yes	Yes	Yes	No	Yes	No	No
119	Antapur	0	0	0	0	0	0	0	No	Yes	Yes	Yes	No	Yes	Yes	No

Census of India 2011- Village Directory Amenities and Land use (As in 2009)

Availability of toilet & others Yes / No													Communication and transport facilities (If amenities available code -Yes is given except for Village Pin Code, If not available within the village, the distance range code viz; a for < 5 Kms, b for 5-10 Kms and c for 10+ kms of nearest place where facility is available is given)		
Community Toilet Including Bath.	Community Toilet Excluding Bath.	Rural Sanitary Mart or Sanitary Hardware Outlet Available Near The Village.	Community Bio- gas or Recycle of Waste for Productive Use.	Post Office (PO)	Sub Post Office (SPO)	Post & Telegraph Office (P&TO)	Village Pin Code	Telephones (Land Lines)	Public Call Office (PCO)	Mobile Phone Coverage	Internet Cafes/Common Service Centre (CSC)	Private Courier Facility	Bus Service (Public & Private)	Name Village	Sr. No.
47	48	49	50	51	52	53	54	55	56	57	58	59	60	2	1
No	No	No	No	c	Yes		394630	Yes	b	Yes	Yes	b	Yes	Kalakva	89
No	No	No	No	b	Yes		394630	Yes	Yes	Yes	Yes	c	Yes	Beda Rayapura	90
No	No	No	No	b	c		394630	Yes	Yes	Yes	Yes	c	Yes	Bagalpur	91
No	No	No	No	b	a		394630	Yes	Yes	Yes	Yes	b	Yes	Gangpur	92
No	No	No	No	a	a		394630	Yes	a	Yes	Yes	c	Yes	Kamlapor	93
No	No	No	No	b	Yes		394630	Yes	Yes	Yes	Yes	b	Yes	Bedchit	94
No	No	No	No	Yes	c		394633	Yes	Yes	Yes	Yes	c	Yes	Gadat	95
No	No	No	No	b	Yes		394633	c	Yes	Yes	Yes	c	Yes	Umarvav Najik	96
No	No	No	No	c	Yes		394633	Yes	Yes	Yes	Yes	c	Yes	Mangalia	97
No	No	No	No	c	c		394633	c	Yes	Yes	Yes	c	Yes	Dhamandevi	98
No	No	No	No	c	a		394655	Yes	Yes	Yes	Yes	c	Yes	Valotha	99
No	No	No	No	c	Yes		394655	Yes	Yes	Yes	c	c	Yes	Vadpada	100
No	No	No	No	c	c		394655	Yes	Yes	Yes	Yes	c	Yes	Rani Amba	101
No	No	No	No	c	a		394655	a	a	Yes	Yes	c	Yes	Dhongi Amba	102
No	No	No	No	b	c		394655	c	Yes	Yes	Yes	c	Yes	Kelvan	103
														Barmada	104
No	No	No	No	c	c		394655	c	Yes	Yes	Yes	c	Yes	Ambapani	105
No	No	No	No	c	c		394655	c	Yes	Yes	Yes	c	Yes	Chakdhara	106
No	No	No	No	c	Yes		394633	Yes	Yes	Yes	Yes	c	Yes	Garvan	107
No	No	No	No	c	Yes		394633	c	Yes	Yes	Yes	c	Yes	Palavadi	108
No	No	No	No	b	c		394633	Yes	b	Yes	Yes	c	Yes	Dhanturi	109
No	No	No	No	b	a		394633	c	Yes	Yes	Yes	c	Yes	Rampura Dur	110
No	No	No	No	b	a		394633	Yes	a	Yes	Yes	c	Yes	Rengan Kachchh	111
No	No	No	No	b	b		394630	a	a	Yes	b	b	Yes	Bhojpur Dur	112
No	No	No	No	b	Yes		394630	Yes	Yes	Yes	Yes	c	Yes	Vankla	113
No	No	No	No	b	Yes		394630	Yes	Yes	Yes	Yes	c	Yes	Ghani	114
No	No	No	No	a	Yes		394630	Yes	Yes	Yes	Yes	b	Yes	Bamnamal Dur	115
No	No	No	No	c	Yes		394635	Yes	a	Yes	Yes	c	Yes	Pati	116
No	No	No	No	b	Yes		394635	a	a	Yes	Yes	b	Yes	Kumbhia	117
No	No	No	No	a	Yes		394635	Yes	Yes	Yes	Yes	c	Yes	Palasia	118
No	No	No	No	b	Yes		394635	Yes	b	Yes	Yes	c	Yes	Antapur	119

Census of India 2011- Village Directory Amenities and Land use (As in 2009)

Sr. No.	Name Village	Communication and transport facilities (If amenities available code -Yes is given except for Village Pin Code, If not available within the village, the distance range code viz; a for < 5 Kms, b for 5-10 Kms and c for 10+ kms of nearest place where facility is available is given)										Village connected to highways, village roads, banks & credit societies (If amenities available code -Yes is given, If not available within the village, the distance range code viz; a for < 5 Kms, b for 5-10 Kms and c for 10+ kms of nearest place where facility is available is given)			
		Railway Stations	Auto/Modified Autos	Taxis and Vans	Tractors	Cycle-Pulled Rickshaws (Manual & Machine Driven)	Carts Driven by Animals	Sea /River Ferry Service	Connected to National Highway (NH)	Connected to State Highway (SH)	Connected to Major District Road (MDR)	Connected to Others District Road	Pucca Roads	Kutcha Roads	Water Bounded Macadam (WBM) Roads
1	2	61	62	63	64	65	66	67	68	69	70	71	72	73	74
89	Kalakva	c	a	Yes	b		Yes	c	c	c	c	Yes	Yes	Yes	Yes
90	Beda Raypura	c	c	c	Yes		Yes	c	c	b	c	Yes	Yes	Yes	Yes
91	Bagalpur	c	c	c	Yes		Yes	c	c	a	Yes	Yes	Yes	Yes	Yes
92	Gangpur	c	b	b	Yes		Yes	b	c	c	a	Yes	Yes	Yes	Yes
93	Kamlapor	c	Yes	c	Yes		Yes	c	c	a	c	Yes	Yes	Yes	Yes
94	Bedchit	c	Yes	c	c	Yes	Yes	c	c	Yes	Yes	Yes	Yes	Yes	Yes
95	Gadat	c	c	Yes	Yes	Yes	Yes	c	c	Yes	c	c	Yes	Yes	Yes
96	Umarvav Najik	c	c	c	Yes		Yes	c	c	c	c	Yes	Yes	Yes	Yes
97	Mangalia	c	c	c	c		Yes	c	c	b	c	Yes	Yes	Yes	Yes
98	Dhamandevi	c	c	c	c		Yes	c	c	Yes	Yes	Yes	Yes	Yes	Yes
99	Valotha	c	a	a	Yes		Yes	c	c	a	Yes	Yes	Yes	Yes	Yes
100	Vadpada	c	Yes	a	Yes		Yes	c	c	b	b	Yes	Yes	Yes	Yes
101	Rani Amba	c	c	c	Yes		Yes	c	c	c	b	Yes	Yes	Yes	Yes
102	Dhongli Amba	c	c	c	Yes		c	c	c	b	b	Yes	Yes	Yes	Yes
103	Kelvan	c	c	c	c		Yes	c	c	c	Yes	Yes	Yes	Yes	Yes
104	Barmada														
105	Ambapani	c	c	c	c		Yes	c	c	Yes	Yes	Yes	Yes	Yes	Yes
106	Chakdhara	c	c	c	c		Yes	c	c	Yes	Yes	Yes	Yes	Yes	Yes
107	Garvan	c	c	c	c		Yes	c	c	c	Yes	Yes	Yes	Yes	Yes
108	Palavadi	c	c	c	c		Yes	c	c	c	Yes	Yes	Yes	Yes	Yes
109	Dhanturi	c	c	c	Yes		Yes	c	c	b	Yes	Yes	Yes	Yes	Yes
110	Rampura Dur	b	c	c	Yes		Yes	c	c	b	a	Yes	Yes	Yes	Yes
111	Rengan Kachchh	c	c	c	Yes		Yes	c	c	b	c	Yes	Yes	Yes	Yes
112	Bhojpur Dur	c	a	c	c		Yes	c	c	a	c	Yes	Yes	Yes	Yes
113	Vankla	c	c	c	c		Yes	c	c	Yes	Yes	Yes	Yes	Yes	Yes
114	Ghani	c	b	b	Yes		Yes	c	c	c	c	Yes	Yes	Yes	Yes
115	Bannamal Dur	c	Yes	Yes	Yes		Yes	c	c	a	a	Yes	Yes	Yes	Yes
116	Pati	c	c	c	Yes		Yes	c	c	Yes	Yes	Yes	Yes	Yes	Yes
117	Kumbhia	c	a	c	Yes		Yes	c	c	c	Yes	Yes	Yes	Yes	Yes
118	Palasia	c	c	c	Yes		Yes	c	c	b	Yes	Yes	Yes	Yes	Yes
119	Antapur	c	Yes	Yes	Yes		Yes	c	c	c	b	Yes	Yes	Yes	Yes

**Census of India 2011- Village Directory
Amenities and Land use (As in 2009)**

Village connected to highways, village roads, banks & credit societies (If amenities available code -Yes is given, If not available within the village , the distance range code viz; a for < 5 Kms, b for 5-10 Kms and c for 10+ kms of nearest place where facility is available is given)

Availability of miscellaneous facilities (If amenities available code -Yes is given, If not available within the village, the distance range code viz; a for < 5 Kms, b for 5-10 Kms and c for 10+ kms of nearest place where facility is available is given)

75	76	77	78	79	80	81	82	83	84	85	86	87	88	2	1
Navigable Waterway (River/Canal) (NW)	Footpaths (FP)	Commercial & Co-operative Banks	ATM	Agricultural Credit Societies	Self-Help Group (SHG)	Public Distribution System (PDS) Shop	Mandis / Regular Market	Weekly Haat	Agricultural Marketing Society	Integrated Child Development Scheme (Nutritional Centres)	Anganwadi Centre (Nutritional Centres)	Others (Nutritional Centres)	ASHA (Accredited Social Health Activist)	Name Village	Sr. No.
c	Yes	Yes	c	c	Yes	Yes	b	b	c	c	Yes	Yes	Yes	Kalakva	89
c	Yes	b	c	b	Yes	Yes	b	b	b	b	Yes	Yes	Yes	Beda Raypura	90
c	Yes	b	b	b	Yes	b	b	b	b	c	Yes	Yes	c	Bagalpur	91
c	Yes	c	c	c	Yes	Yes	a	a	a	c	Yes	Yes	Yes	Gangpur	92
c	Yes	a	c	a	Yes	a	a	a	a	c	Yes	Yes	Yes	Kamlapor	93
c	Yes	b	c	c	Yes	Yes	b	b	b	c	Yes	Yes	Yes	Bedchit	94
c	Yes	Yes	c	Yes	Yes	Yes	b	b	c	c	Yes	Yes	Yes	Gadat	95
c	Yes	c	c	c	Yes	Yes	c	b	c	c	Yes	Yes	Yes	Umarvav Najik	96
c	Yes	c	c	c	Yes	c	c	c	c	c	Yes	Yes	Yes	Mangalia	97
c	Yes	c	c	c	Yes	a	a	a	a	c	Yes	Yes	Yes	Dhamandevi	98
c	Yes	c	c	c	Yes	a	c	c	c	c	Yes	Yes	Yes	Valotha	99
c	Yes	c	c	c	Yes	a	c	a	c	c	Yes	Yes	c	Vadpada	100
c	Yes	c	c	c	Yes	Yes	c	a	c	c	Yes	Yes	Yes	Rani Amba	101
c	Yes	c	c	c	Yes	a	c	a	c	c	Yes	Yes	c	Dhongli Amba	102
c	Yes	c	c	c	Yes	c	b	b	b	c	Yes	Yes	Yes	Kelvan	103
														Barmada	104
c	Yes	c	c	c	Yes	c	b	b	b	c	Yes	Yes	c	Ambapani	105
c	Yes	c	c	c	Yes	c	b	b	c	c	Yes	Yes	Yes	Chakdhara	106
c	Yes	c	c	c	Yes	Yes	b	b	b	c	Yes	Yes	Yes	Garvan	107
c	Yes	c	c	c	Yes	Yes	c	c	c	c	Yes	Yes	Yes	Palavadi	108
c	Yes	b	c	b	Yes	Yes	b	b	b	c	Yes	Yes	Yes	Dhanturi	109
c	Yes	b	c	c	Yes	a	Yes	a	b	b	Yes	Yes	Yes	Rampura Dur	110
c	Yes	b	b	c	Yes	Yes	a	a	a	c	Yes	Yes	Yes	Rengan Kachchh	111
c	Yes	b	c	a	Yes	a	b	b	b	c	Yes	Yes	Yes	Bhojpur Dur	112
c	Yes	b	b	b	Yes	Yes	b	b	b	c	Yes	Yes	Yes	Vankla	113
c	Yes	c	c	Yes	Yes	Yes	b	b	b	c	Yes	Yes	Yes	Ghani	114
c	Yes	b	c	b	Yes	c	b	b	b	c	Yes	Yes	Yes	Bamnamal Dur	115
c	Yes	a	b	Yes	Yes	Yes	c	b	b	c	Yes	Yes	Yes	Pati	116
c	Yes	b	c	Yes	Yes	Yes	b	a	b	c	Yes	Yes	Yes	Kumbhia	117
c	Yes	c	c	c	Yes	c	b	a	b	c	Yes	Yes	c	Palasia	118
c	Yes	b	b	b	Yes	Yes	b	b	b	c	Yes	Yes	Yes	Antapur	119

Census of India 2011- Village Directory Amenities and Land use (As in 2009)

Availability of miscellaneous facilities (If amenities available code -
Yes is given, If not available within the village, the distance range
code viz; a for < 5 Kms, b for 5-10 Kms and c for 10+ kms of
nearest place where facility is available is given)

Availability of electricity (Yes/No)

Sr. No.	Name Village	Community Centre With/ Without TV	Sports Field	Sports Club / Recreation Centre	Cinema / Video Hall	Public Library	Public Reading Room	Newspaper Supply	Assembly Polling Station	Birth & Death Registration Office	Power Supply for Domestic Use (ED)	Power Supply for Agricultural Use (EAG)	Power Supply for Commercial Use (EC)	Power Supply for All Uses (EA)
1	2	89	90	91	92	93	94	95	96	97	98	99	100	101
89	Kalakva	c	c	c	c	c	c	Yes	Yes	Yes	Yes	Yes	Yes	Yes
90	Beda Raypura	c	c	c	c	Yes	c	Yes	Yes	Yes	Yes	Yes	Yes	Yes
91	Bagalpur	c	c	c	c	c	Yes	Yes	a	Yes	Yes	Yes	Yes	Yes
92	Gangpur	c	c	c	c	c	c	Yes	Yes	Yes	Yes	Yes	Yes	Yes
93	Kamlapor	Yes	b	c	c	b	b	Yes	Yes	Yes	Yes	Yes	Yes	Yes
94	Bedchit	Yes	b	c	c	c	b	Yes	Yes	Yes	Yes	Yes	Yes	Yes
95	Gadat	c	c	c	c	Yes	c	Yes	Yes	Yes	Yes	Yes	Yes	Yes
96	Umarvav Najik	c	c	c	c	c	c	Yes	Yes	Yes	Yes	Yes	Yes	Yes
97	Mangalia	c	c	c	c	c	c	Yes	Yes	Yes	Yes	Yes	Yes	Yes
98	Dhamandevi	c	c	c	c	c	c	Yes	Yes	Yes	Yes	Yes	Yes	Yes
99	Valotha	c	c	c	c	c	c	Yes	Yes	Yes	Yes	Yes	Yes	Yes
100	Vadpada	c	c	c	c	c	c	Yes	Yes	Yes	Yes	Yes	Yes	Yes
101	Rani Amba	c	Yes	c	c	c	c	Yes	Yes	Yes	Yes	Yes	Yes	Yes
102	Dhongli Amba	c	Yes	c	c	c	c	Yes	a	Yes	Yes	Yes	Yes	Yes
103	Kelvan	Yes	c	c	c	c	c	Yes	Yes	Yes	Yes	Yes	Yes	Yes
104	Barmada													
105	Ambapani	c	c	c	c	c	c	Yes	Yes	Yes	Yes	Yes	Yes	Yes
106	Chakdhara	Yes	c	c	c	c	c	Yes	Yes	Yes	Yes	Yes	Yes	Yes
107	Garvan	c	c	c	c	c	c	Yes	Yes	Yes	Yes	Yes	Yes	Yes
108	Palavadi	c	c	c	c	c	c	Yes	Yes	Yes	Yes	Yes	Yes	Yes
109	Dhanturi	Yes	c	c	c	c	c	Yes	Yes	Yes	Yes	Yes	Yes	Yes
110	Rampura Dur	Yes	c	c	c	c	c	Yes	Yes	Yes	Yes	Yes	Yes	Yes
111	Rengan Kachchh	c	c	c	c	c	c	Yes	Yes	Yes	Yes	Yes	Yes	Yes
112	Bhojpur Dur	a	b	c	c	b	b	Yes	Yes	Yes	Yes	Yes	Yes	Yes
113	Vankla	Yes	c	c	c	c	c	Yes	Yes	Yes	Yes	Yes	Yes	Yes
114	Ghani	c	c	c	c	c	c	Yes	Yes	Yes	Yes	Yes	Yes	Yes
115	Bamnamal Dur	Yes	Yes	c	b	c	c	Yes	Yes	Yes	Yes	Yes	Yes	Yes
116	Pati	c	c	c	c	c	c	Yes	Yes	Yes	Yes	Yes	Yes	Yes
117	Kumbhia	Yes	b	c	c	c	b	Yes	Yes	Yes	Yes	Yes	Yes	Yes
118	Palasia	Yes	c	c	c	c	c	Yes	Yes	Yes	Yes	Yes	Yes	Yes
119	Antapur	b	b	c	c	Yes	Yes	Yes	Yes	Yes	Yes	Yes	Yes	Yes

**Census of India 2011- Village Directory
Amenities and Land use (As in 2009)**

Name	Distance Range Code i.e. a for < 5 Kms, b for 5-10 Kms & c for 10+ kms.	Land Use							Name Village	Sr. No.
		Nearest Town	Forests	Area Under Non-Agricultural Uses	Barren and Un-Cultivable Land	Permanent Pastures and Other Grazing Lands	Land Under Miscellaneous Tree Crops etc.	Culturable Waste Land		
102	103	104	105	106	107	108	109	2	1	
VYARA	c	0	0	40	42.2	0	10	Kalakva	89	
VYARA	c	0	46.7	0	113.8	0	28.3	Beda Raypura	90	
VYARA	c	0	15	0	10.5	0	7	Bagalpur	91	
VYARA	c	0	13.4	0	18.3	0	10	Gangpur	92	
VYARA	c	0	0	1	10	0	0	Kamlapor	93	
VYARA	c	0	0	60.5	0.2	0	12.1	Bedchit	94	
VYARA	c	0	0	14	95.6	0	0	Gadat	95	
VYARA	c	134.9	6.6	0	53.6	0	3.5	Umarvav Najik	96	
VYARA	c	171	0	43.1	19.9	0	0	Mangalia	97	
VYARA	c	906.4	0	1	28.1	0	0	Dhamandevi	98	
VYARA	c	138.2	0	0	4.1	0	0	Valotha	99	
VYARA	c	136.3	0.9	0	7.4	0	1.7	Vadpada	100	
VYARA	c	208.1	6.9	4.1	5.7	0	0	Rani Amba	101	
VYARA	c	707.6	0	12.5	5.5	2.4	0	Dhongli Amba	102	
VYARA	c	284	0	11.4	10.2	0	0	Kelvan	103	
VYARA	c	420	0	13.8	0	0	0	Barmada	104	
VYARA	c	519.2	0.4	0	6.2	0	20.5	Ambapani	105	
VYARA	c	176.1	0	20	28.3	0	13	Chakdhara	106	
VYARA	c	131.1	0	7.4	59.9	0	20	Garvan	107	
VYARA	c	113.4	0	23.5	16.1	0	20	Palavadi	108	
VYARA	c	65.8	18	0.2	12.7	0	20	Dhanturi	109	
VYARA	c	0	1	0	10.2	0	5	Rampura Dur	110	
VYARA	c	0	15.1	10	10.4	0	10.4	Rengan Kachchh	111	
VYARA	c	0	0	1	5	0	0	Bhojpur Dur	112	
VYARA	c	0	9.8	0	25.9	0	10	Vankla	113	
VYARA	c	0	0	28.4	82.8	0	0	Ghani	114	
VYARA	c	0	0	18.1	52.5	0	10	Bamnamal Dur	115	
VYARA	c	77.7	10.5	9	7.1	21	29	Pati	116	
VYARA	c	0	0	58.4	15.1	0	6.2	Kumbhia	117	
VYARA	c	0	4.9	32.8	17.4	0	0	Palasia	118	
VYARA	c	432.4	68.7	0	64.7	5.4	0	Antapur	119	

**Census of India 2011- Village Directory
Amenities and Land use (As in 2009)**

Sr. No.	Name Village	Land Use										Name of three most important commodities manufactured		
		Area under different types of land use (in hectares rounded up to one decimal place)					Area irrigated by source (in hectare).							
		Fallow Lands Other Than Current Fallows	Current Fallows	Net Area Sown	Total Irrigated Land Area	Total Un-irrigated Land Area	Canals (C)	Wells/Tube-Wells (W/TW)	Tanks/Lakes (T/L)	Water Falls (WF)	Others (O)	First	Second	Third
1	2	110	111	112	113	114	115	116	117	118	119	120	121	122
89	Kalakva	27.4	0	883.3	628.1	255.2	0	328.1	0	0	300			
90	Beda Raypura	11.8	68.7	731.5	553.1	178.4	0	235.2	0	0	317.9			
91	Bagalpur	0	0	140.5	103.5	37	95.1	0	0	0	8.4			
92	Gangpur	20.2	0	298.2	125.4	172.8	0	90.2	0	0	35.1			
93	Kamlapor	0	0	86.9	47.9	39	10	35.4	0	0	2.5			
94	Bedchit	28.2	10.2	397.6	307.5	90.1	0	123.4	0	0	184.1			
95	Gadat	0	0	1028.3	55.6	972.7	10.1	35.4	0	0	10.1			
96	Umarvav Najik	0	6.7	468.8	188.8	280	0	98.5	0	0	90.3			
97	Mangalia	47.2	0	115	51.4	63.6	0	12.4	0	0	39.1			
98	Dhamandevi	19.7	0	82.4	12.4	70	0	12.2	0	0	0.3			
99	Valotha	0.1	4.5	39.2	4.6	34.6	0	0	4.6	0	0			
100	Vadpada	0	0	64.5	10.5	54.1	0	5.1	0	0	5.4			
101	Rani Amba	8	0	151.4	42.9	108.6	0	4.3	0	0	38.6			
102	Dhongi Amba	0	0	36.1	10.8	25.4	0	2.5	0	0	8.2			
103	Kelvan	9.4	0	19.1	10.1	9	0	5.3	0	0	4.8			
104	Barmada	0	0	0	0	0	0	0	0	0	0			
105	Ambapani	8.2	51.4	3.9	1.9	2	0	0.9	0	0	1.1			
106	Chakdhara	3	0	121.4	21.4	100	0	5.8	0	0	15.6			
107	Garvan	15	0	50.6	13.6	37	0	10.8	0	0	2.8			
108	Palavadi	2.1	0	106.1	48.1	58	0	27.4	0	0	20.7			
109	Dhanturi	0	0	304.6	18.2	286.4	0	10.2	0	0	8			
110	Rampura Dur	4.4	0	80.5	21.1	59.4	0	14.1	0	0	7			
111	Rengan Kachchh	9	0	120.4	10.2	110.2	0	7	0	0	3.2			
112	Bhojpur Dur	0	0	142.5	21	121.4	5	16	0	0	0			
113	Vankla	20.1	0	315.1	221.9	93.2	0	125.2	0	0	96.7			
114	Ghani	0	0	528.3	60.1	468.2	20.8	18.7	0	0	20.7			
115	Bamnamal Dur	10	40	407.6	152.5	255.2	0	98	0	0	54.5			
116	Pati	0	38	916.8	119	797.8	0	49.2	0	0	69.8			
117	Kumbhia	0	8.4	290.8	60	230.8	0	20	0	0	40			
118	Palasia	7.1	0	205	64.1	141	0	51.1	0	0	13			
119	Antapur	0	14.4	576.7	76.7	500	0	40	0	0	36.7			

Census of India 2011- Village Directory Amenities and Land use (As in 2009)

Number of educational amenities available. (If not available within the village, the distance range code viz; a for < 5 Kms, b for 5-10 Kms and c for 10+ kms of nearest place where facility is available is given).

Sr. No.	Name Village	Location Code No.	Total Area of The Village (In Hectares Rounded Up to One Decimal Place)	Total Population (2011 Census)	Number of Households (2011 Census)	Pre-Primary School (PP)	Primary School (P)	Middle School (M)	Secondary School (S)	Senior Secondary School (SS)	Degree College of Arts Science & Commerce (ASC)	Engineering College (EC)	Medical College (MC)	Management Institute (MI)
1	2	3	4	5	6	7	8	9	10	11	12	13	14	15
CD Block: Vyara (0224)														
120	Kalamkui	524837	401.2	732	173	c	2		c	c	c	c	c	c
121	Achhopalo	524838	674.4	113	23	c	b		b	b	c	c	c	c
122	Amonia	524839	353.1	672	145	c	1		b	b	c	c	c	c
123	Haripura	524840	607.4	690	133	c	1		a	a	c	c	c	c
124	Dholka	524841	725.6	890	188	c	1		c	c	c	c	c	c
125	Andharvadi Dur	524842	434.9	2514	542	c	3		a	c	c	c	c	c
126	Panchol	524843	485.9	1806	429	c	2		1	a	c	c	c	c
127	Dolvan	524844	1786.4	7179	1638	c	7		3	c	c	c	c	c
128	Kakadva	524845	631.1	2729	592	c	4		1	c	c	c	c	c
129	Kosamkuva	524846	150	319	67	c	1		c	b	c	c	c	c
130	Pithadara	524847	738.4	2203	471	c	3		c	c	c	c	c	c
131	Jamalia	524848	296.3	405	85	c	1		b	b	c	c	c	c
132	Bardipada	524849	584.7	1508	306	c	3		1	1	c	c	c	c
133	Pipalwada	524850	982.3	1775	363	c	3		a	a	c	c	c	c
134	Dhangdhar	524851	1394.9	1425	281	c	2		a	a	c	c	c	c
135	Karanjkhed	524852	700.3	2225	505	c	2		b	c	c	c	c	c
136	Kandha	524853	625.3	1466	310	c	2		b	b	c	c	c	c
137	Garpani	524854	216.9	340	62	c	1		b	b	c	c	c	c
138	Pathakwadi	524855	485.9	2242	499	c	4		a	a	c	c	c	c
139	Umarvav Dur	524856	768.5	2495	539	c	5		a	a	c	c	c	c
140	Varjakhan	524857	601.1	1775	384	c	2		1	b	c	c	c	c
141	Takiamba	524858	1332.6	2648	533	c	2		c	c	c	c	c	c
142	Besaniya	524859	1178.3	1329	299	c	1		1	b	c	c	c	c
143	Raygadh	524860	762	1386	285	c	1		c	c	c	c	c	c
144	Halmundi	524861	183.7	732	148	c	1		c	c	c	c	c	c
145	Amania	524862	2042.3	818	169	c	1		c	c	c	c	c	c
146	Padam Dungari	524863	1371.3	1925	393	c	3		b	b	c	c	c	c
147	Borkachchh	524864	651.4	876	188	c	1		c	c	c	c	c	c
148	Chunawadi	524865	1224.1	2025	423	c	4		c	c	c	c	c	c
149	Dungarda	524866	227.5	313	54	c	1		c	c	c	c	c	c
Block Total :			80457.6	228500	50349	0	292	0	34	5	0	0	1	0

**Census of India 2011- Village Directory
Amenities and Land use (As in 2009)**

Number of educational amenities available. (If not available within the village, the distance range code viz; a for < 5 Kms, b for 5-10 Kms and c for 10+ kms of nearest place where facility is available is given).					Number of Medical Amenities available. (If not available within the village, the distance range code viz; a for < 5 Kms, b for 5-10 Kms and c for 10+ kms of nearest place where facility is available is given).											Sr. No	
16	17	18	19	20	21	22	23	24	25	26	27	28	29	30	31	2	1
Polytechnic (Pt)	Vocational Training School /ITI	Non-Formal Training Centre (NFTC)	Special School for Disabled (SSD)	Others (Specify)	Community Health Centre (CHC)	Primary Health Centre (PHC)	Primary Health Sub Centre (PHS)	Maternity and Child Welfare Centre (MCW)	T.B. Clinic (TBC)	Hospital-Allopathic (HA)	Hospital-Alternative Medicine (HO)	Dispensary (D)	Veterinary Hospital (VH)	Mobile Health Clinic (MHC)	Family Welfare Centre (FWC)	Name Village	Sr. No
c	c	c	c		c	b	c	c	c	c	c	c	c	c	c	Kalamkui	120
c	c	c	c		c	b	c	c	c	c	c	c	a	c	c	Achhopalo	121
c	c	c	c		c	c	b	c	c	c	c	c	c	c	c	Amonia	122
c	c	c	c		c	c	c	c	c	c	c	c	b	c	c	Haripura	123
c	c	c	c		c	a	c	c	c	c	c	c	c	c	c	Dholka	124
c	c	c	c		c	b	1	c	c	c	c	c	b	b	c	Andharvadi Dur	125
c	c	c	c		c	1	1	c	1	c	c	c	c	c	c	Panchol	126
c	c	c	c		c	1	2	c	1	c	c	c	1	c	c	Dolvan	127
c	c	c	c		c	b	1	c	c	b	c	c	c	c	c	Kakadva	128
c	c	c	c		c	c	c	c	c	c	c	c	c	c	c	Kosamkuva	129
c	c	c	c		c	b	1	c	c	c	c	b	c	c	c	Pithadara	130
c	c	c	c		c	a	c	c	c	c	c	c	c	c	c	Jamalia	131
c	c	c	c		c	b	c	c	c	c	c	c	c	c	c	Bardipada	132
c	c	c	c		c	c	1	c	c	c	c	c	c	c	c	Pipalwada	133
c	c	c	c		c	a	a	a	c	c	c	c	c	a	a	Dhangdhar	134
c	c	c	c		c	1	1	c	1	c	c	c	c	c	c	Karanjkhed	135
c	c	c	c		c	a	a	c	c	c	c	c	c	c	c	Kandha	136
c	c	c	c		c	a	a	c	c	c	c	b	b	b	b	Garpani	137
c	c	c	c		c	b	1	c	c	c	c	a	a	a	a	Pathakwadi	138
c	c	c	c		c	c	1	c	c	c	c	b	b	b	b	Umarvav Dur	139
c	c	c	c		c	c	c	c	c	c	c	b	c	c	c	Varjakhan	140
c	c	c	c		c	b	b	c	c	c	c	c	c	c	c	Takiamba	141
c	c	c	c		c	c	c	c	c	c	c	c	c	c	c	Besaniya	142
c	c	c	c		c	c	1	c	c	c	c	c	c	b	c	Raygadh	143
c	c	c	c		c	c	c	c	c	c	c	c	c	c	c	Halmundi	144
c	c	c	c		c	c	1	c	c	c	c	c	c	c	c	Amania	145
c	c	c	c		c	b	1	c	c	c	c	c	c	c	c	Padam Dungari	146
c	c	c	c		c	c	b	c	c	c	c	c	c	c	c	Borkachchh	147
c	c	c	c		c	c	1	c	c	c	c	c	c	c	c	Chunawadi	148
c	c	c	c		c	c	a	c	c	c	c	c	c	c	c	Dungarda	149
0	0	0	0	0	1	10	71	1	9	0	1	0	2	0	0		

**Census of India 2011- Village Directory
Amenities and Land use (As in 2009)**

Sr. No.	Name Village	Number of Non-Government Medical Amenities available.							Availability of drinking water - Yes / No							
		Charitable Non Govt. Hospital/Nursing Home.	Medical Practitioner With MBBS Degree	Medical Practitioner With Other Degree	Medical Practitioner With No Degree	Traditional Practitioner and Faith Healer	Medicine Shop	Others	Tap Water (Treated/Untreated)	Well Water (Covered / Uncovered well)	Hand Pump	Tube wells / Bore well	Spring	River / Canal	Tank / Pond / Lake	Others
1	2	32	33	34	35	36	37	38	39	40	41	42	43	44	45	46
120	Kalamkui	0	0	0	0	0	0	0	Yes	Yes	Yes	Yes	No	Yes	Yes	No
121	Achhopalo	0	0	0	0	0	0	0	No	Yes	Yes	Yes	No	Yes	No	No
122	Amonia	0	0	0	0	0	0	0	No	Yes	Yes	Yes	No	No	Yes	No
123	Haripura	0	0	0	0	0	0	0	No	Yes	Yes	Yes	No	Yes	No	No
124	Dholka	0	0	0	0	0	0	0	No	Yes	Yes	Yes	No	Yes	No	No
125	Andharvadi Dur	0	0	0	0	0	0	0	No	Yes	Yes	Yes	No	Yes	Yes	No
126	Panchol	0	0	0	0	0	0	0	Yes	Yes	Yes	Yes	No	Yes	Yes	No
127	Dolvan	0	0	2	0	0	1	0	Yes	Yes	Yes	Yes	No	Yes	No	No
128	Kakadva	0	0	0	0	0	0	0	Yes	No	Yes	Yes	No	No	No	No
129	Kosamkuva	0	0	0	0	0	0	0	Yes	No	Yes	Yes	No	No	No	No
130	Pithadara	0	0	0	0	0	0	0	Yes	Yes	Yes	Yes	No	No	No	No
131	Jamalia	0	0	0	0	0	0	0	Yes	Yes	Yes	Yes	No	No	Yes	No
132	Bardipada	1	1	1	0	0	0	0	Yes	Yes	Yes	No	No	No	Yes	No
133	Pipalwada	0	0	0	0	0	0	0	Yes	Yes	Yes	Yes	No	No	Yes	No
134	Dhangdhar	0	0	0	0	0	0	0	Yes	Yes	Yes	Yes	No	No	Yes	No
135	Karanjkhed	0	0	0	0	0	0	0	Yes	Yes	Yes	Yes	No	No	Yes	No
136	Kandha	0	0	0	0	0	0	0	Yes	Yes	Yes	Yes	No	No	Yes	No
137	Garpani	0	0	0	0	0	0	0	Yes	Yes	Yes	No	No	No	No	No
138	Pathakwadi	0	0	0	0	0	0	0	No	Yes	Yes	No	No	Yes	No	No
139	Umarvav Dur	0	0	0	0	0	0	0	No	Yes	Yes	No	No	Yes	No	No
140	Varjakhan	0	0	0	0	0	0	0	Yes	Yes	Yes	No	No	No	No	No
141	Takiamba	0	0	0	0	0	0	0	Yes	Yes	Yes	Yes	No	No	Yes	No
142	Besaniya	0	0	0	0	0	0	0	Yes	Yes	Yes	Yes	No	No	Yes	No
143	Raygadh	0	0	0	0	0	0	0	Yes	Yes	Yes	No	No	Yes	No	No
144	Halmundi	0	0	0	0	0	0	0	No	Yes	Yes	No	No	No	No	No
145	Amania	0	0	0	0	0	0	0	No	Yes	Yes	No	No	No	No	No
146	Padam Dungari	0	0	0	0	0	0	0	No	Yes	Yes	No	No	Yes	No	No
147	Borkachchh	0	0	0	0	0	0	0	No	Yes	Yes	No	No	Yes	No	No
148	Chunawadi	0	0	0	0	0	0	0	No	Yes	Yes	No	No	Yes	No	No
149	Dungarda	0	0	0	0	0	0	0	No	Yes	Yes	Yes	No	Yes	No	No
Block Total :		1	12	39	0	0	4	0	95	141	147	78	3	84	39	2

Census of India 2011- Village Directory Amenities and Land use (As in 2009)

Availability of toilet & others Yes / No				Communication and transport facilities (If amenities available code -Yes is given except for Village Pin Code, If not available within the village, the distance range code viz; a for < 5 Kms, b for 5-10 Kms and c for 10+ kms of nearest place where facility is available is given)												Name Village	Sr. No.
47	48	49	50	51	52	53	54	55	56	57	58	59	60				
Community Toilet Including Bath.	Community Toilet Excluding Bath.	Rural Sanitary Mart or Sanitary Hardware Outlet Available Near The Village.	Community Bio-gas or Recycle of Waste for Productive Use.	Post Office (PO)	Sub Post Office (SPO)	Post & Telegraph Office (P&TO)	Village Pin Code	Telephones (Land Lines)	Public Call Office (PCO)	Mobile Phone Coverage	Internet Cafes/Common Service Centre (CSC)	Private Courier Facility	Bus Service (Public & Private)				
No	No	No	No	c	c		394633	Yes	Yes	Yes	Yes	c	Yes	Kalamkui	120		
No	No	No	No	c	c		394633	Yes	Yes	Yes	Yes	c	Yes	Achhopalo	121		
No	No	No	No	c	Yes		394635	Yes	Yes	Yes	Yes	c	Yes	Amonia	122		
No	No	No	No	c	Yes		394635	Yes	a	Yes	b	c	Yes	Haripura	123		
No	No	No	No	c	Yes		394635	Yes	Yes	Yes	Yes	c	Yes	Dholka	124		
No	No	No	No	b	Yes		394633	Yes	b	Yes	Yes	c	Yes	Andharvadi Dur	125		
No	No	No	No	b	Yes		394635	Yes	Yes	Yes	Yes	c	Yes	Panchol	126		
No	No	No	No	Yes	c		394635	Yes	Yes	Yes	Yes	c	Yes	Dolvan	127		
No	No	No	No	c	c		394635	Yes	c	Yes	Yes	c	Yes	Kakadva	128		
No	No	No	No	c	c		394635	Yes	c	Yes	Yes	c	Yes	Kosamkuva	129		
No	No	No	No	b	c		394635	Yes	Yes	Yes	Yes	c	Yes	Pithadara	130		
No	No	No	No	a	c		394635	Yes	Yes	Yes	Yes	c	Yes	Jamalia	131		
No	No	No	No	c	Yes		394635	Yes	Yes	Yes	Yes	c	Yes	Bardipada	132		
No	No	No	No	c	c		394635	Yes	Yes	Yes	Yes	c	Yes	Pipalwada	133		
No	No	No	No	a	Yes		394635	Yes	Yes	Yes	Yes	c	Yes	Dhangdhar	134		
No	No	No	No	b	c		394635	Yes	Yes	Yes	Yes	c	Yes	Karanjkhed	135		
No	No	No	No	b	a		394635	Yes	Yes	Yes	Yes	c	Yes	Kandha	136		
No	No	No	No	b	c		394635	Yes	Yes	Yes	Yes	c	Yes	Garpani	137		
No	No	No	No	a	Yes		394635	Yes	Yes	Yes	Yes	c	Yes	Pathakwadi	138		
No	No	No	No	b	Yes		394635	c	Yes	Yes	Yes	c	Yes	Umarvav Dur	139		
No	No	No	No	a	a		394635	Yes	Yes	Yes	Yes	c	Yes	Varjakhani	140		
No	No	No	No	b	Yes		394635	Yes	Yes	Yes	Yes	c	Yes	Takiamba	141		
No	No	No	No	b	Yes		394635	Yes	Yes	Yes	Yes	c	Yes	Besaniya	142		
No	No	No	No	b	Yes		394635	Yes	Yes	Yes	Yes	c	Yes	Raygadh	143		
No	No	No	No	c	Yes		394635	c	c	Yes	Yes	c	Yes	Halmundi	144		
No	No	No	No	a	Yes		394635	Yes	Yes	Yes	Yes	c	Yes	Amania	145		
No	No	No	No	c	Yes		394635	Yes	Yes	Yes	Yes	c	Yes	Padam Dungari	146		
No	No	No	No	c	Yes		394635	Yes	Yes	Yes	Yes	c	Yes	Borkachchh	147		
No	No	No	No	c	c		394635	Yes	c	Yes	Yes	c	Yes	Chunawadi	148		
No	No	No	No	c	a		394635	a	c	Yes	Yes	c	Yes	Dungarda	149		
0	0	0	0	3	78	0	148	123	92	140	137	3	148				

**Census of India 2011- Village Directory
Amenities and Land use (As in 2009)**

		Communication and transport facilities (If amenities available code -Yes is given except for Village Pin Code, If not available within the village, the distance range code viz; a for < 5 Kms, b for 5-10 Kms and c for 10+ kms of nearest place where facility is available is given)							Village connected to highways, village roads, banks & credit societies (If amenities available code -Yes is given, If not available within the village, the distance range code viz; a for < 5 Kms, b for 5-10 Kms and c for 10+ kms of nearest place where facility is available is given)						
Sr. No.	Name Village	Railway Stations	Auto/Modified Autos	Taxis and Vans	Tractors	Cycle-Pulled Rickshaws (Manual & Machine Driven)	Carts Driven by Animals	Sea /River Ferry Service	Connected to National Highway (NH)	Connected to State Highway (SH)	Connected to Major District Road (MDR)	Connected to Others District Road	Pucca Roads	Kutchcha Roads	Water Bounded Macadam (WBM) Roads
1	2	61	62	63	64	65	66	67	68	69	70	71	72	73	74
120	Kalamkui	c	c	c	c		Yes	c	c	b	Yes	Yes	Yes	Yes	Yes
121	Achhopalo	c	c	c	c		Yes	c	c	c	a	Yes	Yes	Yes	Yes
122	Amonia	c	c	c	c		Yes	c	c	b	c	Yes	Yes	Yes	Yes
123	Haripura	c	c	c	c		c	c	c	c	c	Yes	Yes	Yes	Yes
124	Dholka	c	c	c	c		Yes	c	c	b	Yes	Yes	Yes	Yes	Yes
125	Andharvadi Dur	c	Yes	Yes	Yes		Yes	c	c	c	b	Yes	Yes	Yes	Yes
126	Panchol	c	Yes	b	c		Yes	c	b	b	Yes	Yes	Yes	Yes	Yes
127	Dolvan	c	c	c	Yes	Yes	Yes	c	c	Yes	Yes	Yes	Yes	Yes	Yes
128	Kakadva	c	c	c	Yes		Yes	c	c	c	c	Yes	Yes	Yes	Yes
129	Kosamkuva	c	c	c	c		Yes	c	c	c	c	Yes	Yes	Yes	Yes
130	Pithadara	c	c	c	c		Yes	c	c	c	Yes	Yes	Yes	Yes	Yes
131	Jamalia	c	c	c	Yes		Yes	c	c	c	Yes	Yes	Yes	Yes	Yes
132	Bardipada	c	c	c	Yes		Yes	c	c	c	c	Yes	Yes	Yes	Yes
133	Pipalwada	c	c	c	Yes		Yes	c	c	c	c	Yes	Yes	Yes	Yes
134	Dhangdhar	c	c	c	Yes		Yes	c	c	c	c	Yes	Yes	Yes	Yes
135	Karanjkhed	c	Yes	c	Yes	Yes	Yes	c	c	c	Yes	Yes	Yes	Yes	Yes
136	Kandha	c	b	c	Yes		Yes	c	c	c	c	Yes	Yes	Yes	Yes
137	Garpani	c	a	a	c		Yes	c	c	b	c	Yes	Yes	Yes	Yes
138	Pathakwadi	c	Yes	c	c		Yes	c	c	a	Yes	Yes	Yes	Yes	Yes
139	Umarvav Dur	c	a	a	a		Yes	c	c	b	Yes	Yes	Yes	Yes	Yes
140	Varjakhan	c	c	c	Yes		Yes	c	c	c	c	Yes	Yes	Yes	Yes
141	Takiamba	c	Yes	c	Yes		Yes	c	c	c	c	Yes	Yes	Yes	Yes
142	Besaniya	c	c	c	Yes		Yes	c	c	c	Yes	Yes	Yes	Yes	Yes
143	Raygadh	c	c	c	c		Yes	c	c	c	c	Yes	Yes	Yes	Yes
144	Halmundi	c	c	c	c		Yes	c	c	c	Yes	Yes	Yes	Yes	Yes
145	Amania	c	a	a	c		Yes	c	c	c	a	Yes	Yes	Yes	Yes
146	Padam Dungari	c	c	c	c		Yes	c	c	c	b	Yes	Yes	Yes	Yes
147	Borkachchh	a	c	c	c		Yes	c	c	c	b	Yes	Yes	Yes	Yes
148	Chunawadi	c	c	c	c		Yes	c	c	c	c	Yes	Yes	Yes	Yes
149	Dungarda	c	c	c	c		Yes	c	c	c	Yes	Yes	Yes	Yes	Yes
Block Total :		1	28	24	74	20	137	0	0	41	73	134	148	148	145

**Census of India 2011- Village Directory
Amenities and Land use (As in 2009)**

Village connected to highways, village roads, banks & credit societies (If amenities available code -Yes is given, If not available within the village , the distance range code viz; a for < 5 Kms, b for 5-10 Kms and c for 10+ kms of nearest place where facility is available is given)

Availability of miscellaneous facilities (If amenities available code -Yes is given, If not available within the village, the distance range code viz; a for < 5 Kms, b for 5-10 Kms and c for 10+ kms of nearest place where facility is available is given)

75	76	77	78	79	80	81	82	83	84	85	86	87	88	2	1
Navigable Waterway (River/Canal) (NW)	Footpaths (FP)	Commercial & Co-operative Banks	ATM	Agricultural Credit Societies	Self-Help Group (SHG)	Public Distribution System (PDS) Shop	Mandis /Regular Market	Weekly Haat	Agricultural Marketing Society	Integrated Child Development Scheme (Nutritional Centres)	Anganwadi Centre (Nutritional Centres)	Others (Nutritional Centres)	ASHA (Accredited Social Health Activist)	Name Village	Sr. No.
c	Yes	c	c	c	Yes	a	c	c	c	c	Yes	Yes	Yes	Kalamkui	120
c	Yes	c	c	c	Yes	b	c	c	c	c	Yes	Yes	c	Achhopalo	121
c	Yes	c	c	c	Yes	a	b	b	c	c	Yes	Yes	c	Amonia	122
c	Yes	c	c	c	Yes	a	a	a	c	c	Yes	Yes	Yes	Haripura	123
c	Yes	c	c	c	Yes	a	a	a	c	c	Yes	Yes	Yes	Dholka	124
c	Yes	b	b	c	Yes	Yes	c	a	b	c	Yes	Yes	Yes	Andharvadi Dur	125
c	Yes	b	b	c	Yes	Yes	b	b	c	c	Yes	Yes	Yes	Panchol	126
c	Yes	Yes	c	Yes	Yes	Yes	Yes	c	c	c	Yes	Yes	Yes	Dolvan	127
c	Yes	c	c	c	Yes	Yes	b	b	c	c	Yes	Yes	Yes	Kakadva	128
c	Yes	c	c	c	Yes	a	b	b	b	c	Yes	Yes	Yes	Kosamkuva	129
c	Yes	c	c	c	Yes	Yes	c	c	c	c	Yes	Yes	Yes	Pithadara	130
c	Yes	c	c	a	Yes	a	b	b	b	c	Yes	Yes	c	Jamalia	131
c	Yes	b	c	c	Yes	Yes	c	c	c	c	Yes	Yes	Yes	Bardipada	132
c	Yes	c	c	Yes	Yes	Yes	c	c	c	c	Yes	Yes	Yes	Pipalwada	133
c	Yes	c	c	c	Yes	c	c	c	c	c	Yes	Yes	Yes	Dhangdhar	134
c	Yes	b	b	c	Yes	Yes	b	b	c	c	Yes	Yes	Yes	Karanjkhed	135
c	Yes	b	b	c	Yes	c	b	b	b	c	Yes	Yes	Yes	Kandha	136
c	Yes	b	c	b	Yes	c	a	a	a	c	Yes	Yes	Yes	Garpani	137
c	Yes	b	c	b	Yes	Yes	a	b	b	c	Yes	Yes	Yes	Pathakwadi	138
c	Yes	b	c	c	Yes	Yes	a	a	b	c	Yes	Yes	Yes	Umarvav Dur	139
c	Yes	c	c	c	Yes	c	b	b	b	c	Yes	Yes	Yes	Varjakhan	140
c	Yes	c	b	b	Yes	Yes	b	b	b	c	Yes	Yes	Yes	Takiamba	141
c	Yes	b	b	c	Yes	c	b	b	c	c	Yes	Yes	c	Besaniya	142
c	Yes	c	c	c	Yes	Yes	b	b	b	c	Yes	Yes	Yes	Raygadh	143
c	Yes	c	c	c	Yes	c	c	c	c	c	Yes	Yes	Yes	Halmundi	144
c	Yes	c	c	c	Yes	a	a	a	a	c	Yes	Yes	Yes	Amania	145
c	Yes	c	c	Yes	Yes	a	a	b	c	c	Yes	Yes	Yes	Padam Dungari	146
c	Yes	c	c	c	Yes	c	b	b	b	c	Yes	Yes	Yes	Borkachhh	147
c	Yes	c	c	Yes	Yes	Yes	a	c	c	c	Yes	Yes	Yes	Chunawadi	148
c	Yes	c	c	c	Yes	c	c	c	c	c	Yes	Yes	c	Dungarda	149
1	148	6	1	23	148	67	3	5	3	0	148	148	133		

Census of India 2011- Village Directory Amenities and Land use (As in 2009)

Availability of miscellaneous facilities (If amenities available code -Yes is given, If not available within the village, the distance range code viz; a for < 5 Kms, b for 5-10 Kms and c for 10+ kms of nearest place where facility is available is given)

Availability of electricity (Yes/No)

Sr. No.	Name Village	Community Centre With/ Without TV	Sports Field	Sports Club / Recreation Centre	Cinema / Video Hall	Public Library	Public Reading Room	Newspaper Supply	Assembly Polling Station	Birth & Death Registration Office	Power Supply for Domestic Use (ED)	Power Supply for Agricultural Use (EAG)	Power Supply for Commercial Use (EC)	Power Supply for All Uses (EA)
1	2	89	90	91	92	93	94	95	96	97	98	99	100	101
120	Kalamkui	c	Yes	c	c	c	c	Yes	Yes	Yes	Yes	Yes	Yes	Yes
121	Achhopalo	c	c	c	c	c	c	Yes	a	a	Yes	Yes	Yes	Yes
122	Amonia	b	b	c	c	c	c	Yes	Yes	Yes	Yes	Yes	Yes	Yes
123	Haripura	b	c	c	c	c	c	Yes	Yes	b	Yes	Yes	Yes	Yes
124	Dholka	b	c	c	c	c	c	Yes	Yes	a	Yes	Yes	Yes	Yes
125	Andharvadi Dur	b	b	c	c	c	b	Yes	Yes	Yes	Yes	Yes	Yes	Yes
126	Panchol	c	c	c	c	Yes	c	Yes	Yes	Yes	Yes	Yes	Yes	Yes
127	Dolvan	Yes	c	c	c	Yes	c	Yes	Yes	Yes	Yes	Yes	Yes	Yes
128	Kakadva	Yes	c	c	c	c	c	Yes	Yes	Yes	Yes	Yes	Yes	Yes
129	Kosamkuva	c	c	c	c	c	c	Yes	Yes	Yes	Yes	Yes	Yes	Yes
130	Pithadara	b	b	c	c	c	c	Yes	Yes	Yes	Yes	Yes	Yes	Yes
131	Jamalia	c	c	c	c	c	c	Yes	Yes	Yes	Yes	Yes	Yes	Yes
132	Bardipada	b	c	c	c	c	c	Yes	Yes	Yes	Yes	Yes	Yes	Yes
133	Pipalwada	c	Yes	c	c	c	c	Yes	Yes	Yes	Yes	Yes	Yes	Yes
134	Dhangdhar	c	c	c	c	c	c	Yes	Yes	Yes	Yes	Yes	Yes	Yes
135	Karanjkhed	c	c	c	c	c	c	Yes	Yes	Yes	Yes	Yes	Yes	Yes
136	Kandha	c	c	c	c	c	c	Yes	Yes	Yes	Yes	Yes	Yes	Yes
137	Garpani	c	c	c	c	c	c	Yes	Yes	Yes	Yes	Yes	Yes	Yes
138	Pathakwadi	c	c	c	c	c	c	Yes	Yes	Yes	Yes	Yes	Yes	Yes
139	Umarvav Dur	c	c	c	c	c	c	Yes	Yes	Yes	Yes	Yes	Yes	Yes
140	Varjakhan	c	c	c	c	c	c	Yes	Yes	Yes	Yes	Yes	Yes	Yes
141	Takiamba	Yes	c	c	c	c	c	Yes	Yes	Yes	Yes	Yes	Yes	Yes
142	Besaniya	Yes	c	c	c	c	c	Yes	Yes	Yes	Yes	Yes	Yes	Yes
143	Raygadh	Yes	c	c	c	c	c	Yes	Yes	Yes	Yes	Yes	Yes	Yes
144	Halmundi	Yes	c	c	c	c	c	Yes	Yes	Yes	Yes	Yes	Yes	Yes
145	Amania	a	a	a	a	c	c	Yes	Yes	Yes	Yes	Yes	Yes	Yes
146	Padam Dungari	Yes	c	c	c	c	c	Yes	Yes	Yes	Yes	Yes	Yes	Yes
147	Borkachchh	Yes	c	c	c	c	c	Yes	Yes	Yes	Yes	Yes	Yes	Yes
148	Chunawadi	c	c	c	c	c	c	Yes	Yes	Yes	Yes	Yes	Yes	Yes
149	Dungarda	c	c	c	c	c	c	Yes	Yes	Yes	Yes	Yes	Yes	Yes
Block Total :		53	24	0	0	14	3	148	145	144	148	148	148	148

Census of India 2011- Village Directory Amenities and Land use (As in 2009)

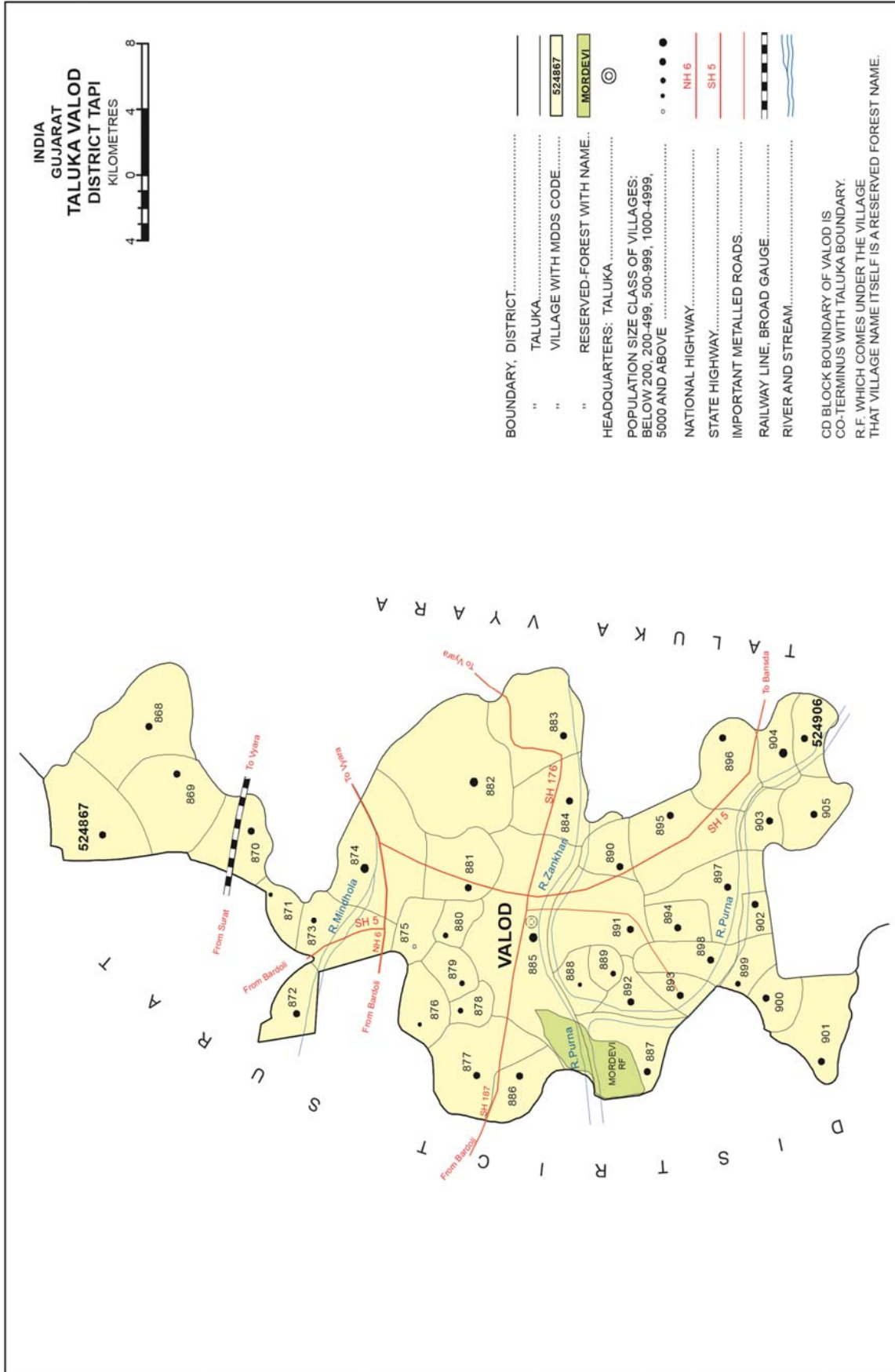
Land Use									
Nearest Town	Area under different types of land use (in hectares rounded up to one decimal place)								Sr. No.
Name	Distance Range Code i.e. a for < 5 Kms, b for 5-10 Kms & c for 10+ kms.	Forests	Area Under Non-Agricultural Uses	Barren and Un-Cultivable Land	Permanent Pastures and Other Grazing Lands	Land Under Miscellaneous Tree Crops etc.	Culturable Waste Land	Name Village	Sr. No.
102	103	104	105	106	107	108	109	2	1
VYARA	c	251.6	0	35	13.3	0	30	Kalamkui	120
VYARA	c	630.7	0	15	5.1	0	4.4	Achhopalo	121
VYARA	c	165.5	1.8	1.9	20.1	0	0	Amonia	122
VYARA	c	511.9	0	9.3	9.8	0	0	Haripura	123
VYARA	c	569.2	0	25.9	14.2	0	0	Dholka	124
VYARA	c	44.2	24.6	0	11.1	6.1	0	Andharvadi Dur	125
VYARA	c	12.5	9.8	39.8	0.3	0	32.4	Panchol	126
VYARA	c	0	0	72.9	173.2	0	0.4	Dolvan	127
VYARA	c	0	16.3	0	59.6	6.8	12.4	Kakadva	128
VYARA	c	81	2.4	0	9.6	0	0	Kosamkuva	129
VYARA	c	318.6	0	6.9	6.5	0	0	Pithadara	130
VYARA	c	217.6	0	1.9	8.4	0.2	0.3	Jamalia	131
VYARA	c	332.5	3.4	5.6	25.1	0.2	1.2	Bardipada	132
VYARA	c	653	15	18.1	26.7	1.4	1.2	Pipalwada	133
VYARA	c	1214.8	4.8	5.3	15.6	0	1.8	Dhangdhar	134
VYARA	c	384.7	39.8	30.1	0	0	4.5	Karanjkhed	135
VYARA	c	362.4	14.1	10.6	35.4	0	45.3	Kandha	136
VYARA	c	173.8	0	3.6	0	0	0	Garpani	137
VYARA	c	38	0	0	38.4	0	10.8	Pathakwadi	138
VYARA	c	309.4	40.2	0	15.1	0	1	Umarvav Dur	139
VYARA	c	264.1	3.6	5	29.6	0	0.3	Varjakhan	140
VYARA	c	939.8	0	0	16	0	0	Takiamba	141
VYARA	c	948	12.4	0	10.6	0	9	Besaniya	142
VYARA	c	621.7	1.5	16.4	0	0	55.4	Raygadh	143
VYARA	c	20.6	3	7.4	0.2	0	0	Halmundi	144
VYARA	c	1876	84.3	4.7	0	0	2.2	Amania	145
VYARA	c	1024.1	4.2	65.6	33.6	0	0	Padam Dungari	146
VYARA	c	496.9	2.2	28.9	12.3	0	0.5	Borkachhh	147
VYARA	c	983.1	3.6	42.5	18.3	0.6	0	Chunawadi	148
VYARA	c	199	0.7	11	0	0	2.6	Dungarda	149
0	0	21786.6	1235.3	2294	4188.2	183.4	1766.4		

**Census of India 2011- Village Directory
Amenities and Land use (As in 2009)**

Sr. No.	Name Village	Land Use										Name of three most important commodities manufactured		
		Area under different types of land use (in hectares rounded up to one decimal place)						Area irrigated by source (in hectare).						
		Fallow Lands Other Than Current Fallows	Current Fallows	Net Area Sown	Total Irrigated Land Area	Total Un-irrigated Land Area	Canals (C)	Wells/Tube-Wells (W/TW)	Tanks/Lakes (T/L)	Water Falls (WF)	Others (O)	First	Second	Third
1	2	110	111	112	113	114	115	116	117	118	119	120	121	122
120	Kalamkui	3.2	0	68.1	38.1	30	0	15.2	0	0	22.8			
121	Achhopalo	8.5	0	10.6	8.4	2.2	0	5	0	0	3.4			
122	Amonia	2.1	0	161.7	41.7	120	0	21.7	0	0	20			
123	Haripura	0	0	76.3	25.8	50.5	0	13.4	0	0	12.4			
124	Dholka	0	0	116.3	25.3	91	0	15.8	0	0	9.5			
125	Andharvadi Dur	5	8.9	335	130	205	0	89.1	0	0	40.9			
126	Panchol	4.5	0	386.5	86.5	300	0	45	0	0	41.5			
127	Dolvan	0	44	1495.9	380	1115.9	0	175	0	0	205			
128	Kakadva	0	0	536	100.9	435	0	55.1	0	0	45.8			
129	Kosamkuva	9.5	0	47.4	17.4	30	0	11.8	0	0	5.6			
130	Pithadara	0	0	406.4	40.7	365.7	30.4	0	0	0	10.3			
131	Jamalia	0	0.8	67.2	10.6	56.6	0	6.2	0	0	4.4			
132	Bardipada	12.1	0	204.6	88.2	116.4	0	56.2	0	0	32			
133	Pipalwada	1.6	0.5	264.9	95.2	169.7	0	65.4	0	0	29.9			
134	Dhangdhar	0	0.6	152.1	62.1	90	0	38.2	0	0	23.9			
135	Karanjkhed	0.2	0	241	80.5	160.5	0	36	0	0	44.5			
136	Kandha	0	30.2	127.2	57.1	70.1	0	40.1	0	0	17			
137	Garpani	0	0	39.6	12.3	27.3	0	12.2	0	0	0			
138	Pathakwadi	0	1	397.8	120	277.8	0	50	0	70	0			
139	Umarvav Dur	0.4	4.3	398.1	120.1	278	0	120.1	0	0	0			
140	Varjakhan	1	0	297.5	58.9	238.6	0	50.8	0	0	8.1			
141	Takiamba	0	0	376.8	60.3	316.5	0	40.2	0	0	20.1			
142	Besaniya	2.2	4.4	191.6	100.3	91.3	0	70.2	0	0	30.1			
143	Raygadh	2.8	50.6	13.6	8	5.6	0	4	0	0	4			
144	Halmundi	2.4	0	150	50	100	0	25	0	0	25			
145	Amania	12.2	0	62.9	55.6	7.3	0	20	0	0	35.6			
146	Padam Dungari	0.8	0.6	242.4	105	137.4	0	55	0	0	50			
147	Borkachchh	0.2	0	110.6	40	70.6	0	20	0	0	20			
148	Chunawadi	0	0.6	175.3	99.2	76.1	0	75.2	0	0	24.1			
149	Dungarda	0	0.2	14	6	8	0	0	0	0	6			
Block Total :		1609	1160.7	46233.4	24425.5	21808.2	10788.7	7440.8	864.9	99.9				

TALUKA/C.D.BLOCK

VALOD



(C) Alphabetical List of Villages (Valod Taluka)

Sr. No.	Name of Village	2011 Census Location Code Number	2001 Census Location Code Number	Sr. No.	Name of Village	2011 Census Location Code Number	2001 Census Location Code Number
1	2	3	4	1	2	3	4
1	Adyapor	524899	01732600	21	Kaher	524870	01729700
2	Algat	524901	01732800	22	Kalamkui	524869	01729600
3	Ambach	524883	01731100	23	Kamalchhod	524874	01730100
4	Andhatri	524903	01733000	24	Kanajod	524893	01732000
5	Bahej	524888	01731500	25	Khambhla	524876	01730300
6	Bedkuva	524867	01729400	26	Kosambiya	524889	01731600
7	Beldha	524871	01729800	27	Kumbhiya	524892	01731900
8	Bhimpor	524894	01732100	28	Mordevi	524887	01731400
9	Buhari	524904	01733100	29	Nalotha	524890	01731700
10	Butwada	524881	01730800	30	Nansad	524879	01730600
11	Dadariya	524896	01732300	31	Pelad Buhari	524905	01733200
12	Degama	524882	01730900	32	Ranveri	524891	01731800
13	Delwada	524886	01731300	33	Shahpor	524878	01730500
14	Dhamodla	524868	01729500	34	Shiker	524877	01730400
15	Dumkhal	524898	01732500	35	Syadla	524872	01729900
16	Goddha	524902	01732900	36	Titva	524873	01730000
17	Golan	524895	01732200	37	Tokarva	524875	01730200
18	Hathuka	524897	01732400	38	Valod	524885	01731200
19	Inama	524880	01730700	39	Vedchhi	524884	01731100
20	Jamaniya	524900	01732700	40	Virpor	524906	01733300

Census of India 2011- Village Directory Amenities and Land use (As in 2009)

Number of educational amenities available. (If not available within the village, the distance range code viz: a for < 5 Kms, b for 5-10 Kms and c for 10+ kms of nearest place where facility is available is given).

Sr. No.	Name Village	Location Code No.	Total Area of The Village (In Hectares Rounded Up to One Decimal Place)	Total Population (2011 Census)	Number of Households (2011 Census)	Pre-Primary School (PP)	Primary School (P)	Middle School (M)	Secondary School (S)	Senior Secondary School (SS)	Degree College of Arts Science & Commerce (ASC)	Engineering College (EC)	Medical College (MC)	Management Institute (MI)
1	2	3	4	5	6	7	8	9	10	11	12	13	14	15
CD Block: Valod (0225)														
1	Bedkuva	524867	833.6	3416	795	c	3		b	b	c	c	c	c
2	Dhamodla	524868	759.6	2431	500	b	3		c	c	b	b	b	c
3	Kalamkui	524869	801.3	2595	567	b	3		1	b	b	b	b	c
4	Kaher	524870	625.6	2137	476	b	3		b	b	b	b	b	c
5	Beldha	524871	212.4	272	64	c	1		a	a	c	c	c	c
6	Syadla	524872	344.4	1999	481	c	3		c	a	c	c	c	c
7	Titva	524873	643.8	868	222	c	3		c	c	c	c	c	c
8	Kamalchhod	524874	1057.4	6430	1429	b	6		a	b	b	b	b	c
9	Tokarva	524875	269.5	90	23	b	a		b	b	b	b	b	c
10	Khambhla	524876	320.5	334	79	c	1		b	b	c	c	c	c
11	Shiker	524877	709.4	2623	618	c	3		b	b	c	c	c	c
12	Shahpor	524878	121	797	173	c	1		a	a	c	c	c	c
13	Nansad	524879	281.2	516	110	c	1		b	b	c	c	c	c
14	Inama	524880	231.1	784	208	c	1		a	a	c	c	c	c
15	Butwada	524881	582.3	1333	323	c	1		c	c	c	c	c	c
16	Degama	524882	1427.7	5350	1189	b	3		b	b	b	b	b	c
17	Ambach	524883	667.7	2672	627	c	2		1	c	c	c	c	c
18	Vedchhi	524884	498.6	2750	514	c	3		1	c	1	c	c	c
19	Valod	524885	2002	16075	3493	c	11		2	2	1	c	c	c
20	Delwada	524886	293.8	1533	333	c	2		b	b	c	c	c	c
21	Mordevi	524887	737.3	2051	485	c	2		1	b	c	c	c	c
22	Bahej	524888	114.9	299	73	c	1		b	b	c	c	c	c
23	Kosambiya	524889	225.4	974	224	c	1		a	a	c	c	c	c
24	Nalotha	524890	327	1136	258	c	1		b	b	c	c	c	c
25	Ranveri	524891	555.2	2299	553	c	2		a	a	c	c	c	c
26	Kumbhiya	524892	399.8	1205	274	c	1		b	b	c	c	c	c
27	Kanajod	524893	227.8	1280	243	c	2		1	c	c	c	c	c
28	Bhimpor	524894	311.2	1438	330	c	2		b	b	c	c	c	c

Census of India 2011- Village Directory Amenities and Land use (As in 2009)

Number of educational amenities available. (If not available within the village, the distance range code viz; a for < 5 Kms, b for 5-10 Kms and c for 10+ kms of nearest place where facility is available is given).

Number of Medical Amenities available. (If not available within the village, the distance range code viz; a for < 5 Kms, b for 5-10 Kms and c for 10+ kms of nearest place where facility is available is given).

16	17	18	19	20	21	22	23	24	25	26	27	28	29	30	31	2	1
Polytechnic (Pt)	Vocational Training School /ITI	Non-Formal Training Centre (NFTC)	Special School for Disabled (SSD)	Others (Specify)	Community Health Centre (CHC)	Primary Health Centre (PHC)	Primary Health Sub Centre (PHS)	Maternity and Child Welfare Centre (MCW)	T.B. Clinic (TBC)	Hospital-Allopathic (HA)	Hospital-Alternative Medicine (HO)	Dispensary (D)	Veterinary Hospital (VH)	Mobile Health Clinic (MHC)	Family Welfare Centre (FWC)	Name Village	Sr. No.
c	c	c	c		c	b	1	c	c	c	c	c	c	c	c	Bedkuva	1
c	b	c	c		c	a	1	b	b	b	b	b	b	c	b	Dhamodla	2
c	c	c	c		c	1	2	c	c	1	c	c	c	1	c	Kalamkui	3
c	b	b	c		c	c	1	b	b	b	b	b	b	c	b	Kaher	4
c	b	c	c		b	b	b	b	b	b	b	b	b	b	b	Beldha	5
c	c	c	c		c	c	1	c	c	c	a	a	c	c	c	Syadla	6
c	b	c	c		b	b	a	a	b	b	b	a	a	b	a	Titva	7
c	a	c	c		a	a	1	a	a	a	a	a	a	a	a	Kamalchhod	8
c	b	c	c		b	a	a	a	a	a	a	a	a	b	a	Tokarva	9
c	b	c	c		b	b	b	b	b	b	b	b	b	b	b	Khambhla	10
c	b	c	c		b	b	1	b	b	b	b	b	b	b	b	Shiker	11
c	a	c	c		a	a	a	a	a	a	a	b	a	a	a	Shahpor	12
c	b	c	c		b	b	b	b	b	b	b	b	b	b	b	Nansad	13
c	a	c	c		a	a	a	a	a	a	a	a	a	a	a	Inama	14
c	a	c	c		a	a	1	a	a	a	a	a	a	a	a	Butwada	15
c	b	c	c		b	1	2	b	b	b	b	b	b	b	b	Degama	16
c	b	c	c		b	b	1	b	b	b	b	c	b	b	b	Ambach	17
c	a	c	c		a	a	1	a	a	a	a	c	a	a	a	Vedchhi	18
c	1	c	c		1	c	4	c	1	c	c	b	1	c	c	Valod	19
c	b	c	c		b	b	1	b	b	b	b	b	b	b	b	Delwada	20
c	c	c	c		c	b	1	c	b	c	c	c	c	c	c	Mordevi	21
c	b	c	c		b	b	b	b	b	b	b	b	b	b	b	Bahej	22
c	a	c	c		a	a	a	a	a	a	a	a	a	a	a	Kosambiya	23
c	b	c	c		b	b	b	b	b	b	b	c	b	b	b	Nalotha	24
c	a	c	c		a	a	1	a	a	a	a	a	a	a	a	Ranveri	25
c	b	c	c		b	b	b	b	b	b	b	b	b	b	b	Kumbhiya	26
c	b	c	c		b	b	1	b	b	b	b	b	b	b	b	Kanajod	27
c	b	c	c		b	b	b	b	b	b	b	b	b	b	b	Bhimpor	28

Census of India 2011- Village Directory Amenities and Land use (As in 2009)

Sr. No.	Name Village	Number of Non-Government Medical Amenities available.							Availability of drinking water - Yes / No							
		Charitable Non Govt. Hospital/Nursing Home.	Medical Practitioner With MBBS Degree	Medical Practitioner With Other Degree	Medical Practitioner With No Degree	Traditional Practitioner and Faith Healer	Medicine Shop	Others	Tap Water (Treated/Untreated)	Well Water (Covered / Uncovered well)	Hand Pump	Tube wells / Bore well	Spring	River / Canal	Tank / Pond / Lake	Others
1	2	32	33	34	35	36	37	38	39	40	41	42	43	44	45	46
1	Bedkuva	0	0	0	0	0	0	0	Yes	Yes	Yes	Yes	No	Yes	No	No
2	Dhamodla	0	0	0	0	0	0	0	Yes	Yes	Yes	Yes	No	No	No	No
3	Kalamkui	0	0	0	0	0	0	0	Yes	Yes	Yes	No	No	No	No	No
4	Kaher	0	0	0	0	0	0	0	Yes	Yes	Yes	Yes	No	Yes	No	No
5	Beldha	0	0	0	0	0	0	0	Yes	Yes	Yes	No	No	Yes	No	No
6	Syadla	0	0	0	0	0	0	0	Yes	Yes	Yes	No	No	Yes	Yes	No
7	Titva	0	0	0	0	0	0	0	Yes	Yes	Yes	Yes	No	Yes	No	No
8	Kamalchhod	0	0	4	0	0	0	0	Yes	Yes	Yes	No	No	Yes	No	No
9	Tokarva	0	0	0	0	0	0	0	Yes	Yes	Yes	No	No	Yes	No	No
10	Khambhla	0	0	0	0	0	0	0	Yes	Yes	Yes	Yes	No	No	Yes	No
11	Shiker	0	0	0	0	0	0	0	Yes	Yes	Yes	No	No	Yes	No	No
12	Shahpor	0	0	0	0	0	0	0	Yes	Yes	Yes	No	No	Yes	No	No
13	Nansad	0	0	0	0	0	0	0	Yes	Yes	Yes	No	No	Yes	No	No
14	Inama	0	0	0	0	0	0	0	Yes	Yes	Yes	No	No	No	No	No
15	Butwada	0	0	0	0	2	0	0	Yes	Yes	Yes	No	No	Yes	No	No
16	Degama	0	0	0	0	0	0	0	Yes	Yes	Yes	No	No	Yes	No	No
17	Ambach	0	1	0	0	0	0	0	Yes	Yes	Yes	No	No	Yes	No	No
18	Vedchhi	0	0	0	0	0	0	0	Yes	Yes	Yes	Yes	No	Yes	No	No
19	Valod	0	3	5	0	0	1	0	Yes	Yes	Yes	Yes	No	No	No	Yes
20	Delwada	0	0	0	0	0	0	0	Yes	Yes	Yes	Yes	No	Yes	No	No
21	Mordevi	0	0	0	0	0	0	0	Yes	Yes	Yes	Yes	No	Yes	No	No
22	Bahej	0	0	0	0	0	0	0	Yes	Yes	Yes	Yes	No	No	No	No
23	Kosambiya	0	0	0	0	0	0	0	Yes	Yes	Yes	No	No	Yes	No	No
24	Nalotha	0	0	0	0	0	0	0	Yes	Yes	Yes	No	No	Yes	No	No
25	Ranveri	0	0	0	0	0	0	0	Yes	Yes	Yes	Yes	No	No	No	No
26	Kumbhiya	0	0	0	0	0	0	0	Yes	Yes	Yes	No	No	Yes	No	No
27	Kanajod	0	0	0	0	0	0	0	Yes	Yes	Yes	No	No	Yes	No	No
28	Bhimpor	0	0	0	0	0	0	0	Yes	Yes	Yes	No	No	Yes	No	No

Census of India 2011- Village Directory Amenities and Land use (As in 2009)

Availability of toilet & others
Yes / No

Communication and transport facilities (If amenities available code -Yes is given except for Village Pin Code, If not available within the village, the distance range code viz; a for < 5 Kms, b for 5-10 Kms and c for 10+ kms of nearest place where facility is available is given)

47	48	49	50	51	52	53	54	55	56	57	58	59	60	2	1
Community Toilet Including Bath.	Community Toilet Excluding Bath.	Rural Sanitary Mart or Sanitary Hardware Outlet Available Near The Village.	Community Bio- gas or Recycle of Waste for Productive Use.	Post Office (PO)	Sub Post Office (SPO)	Post & Telegraph Office (P&TO)	Village Pin Code	Telephones (Land Lines)	Public Call Office (PCO)	Mobile Phone Coverage	Internet Cafes/Common Service Centre (CSC)	Private Courier Facility	Bus Service (Public & Private)	Name Village	Sr. No.
No	Yes	No	No	c	Yes	394641	Yes	b	Yes	Yes	b	Yes	Bedkuva	1	
No	No	Yes	No	c	Yes	394641	Yes	Yes	Yes	Yes	b	Yes	Dhamodla	2	
No	No	Yes	No	c	Yes	394641	Yes	Yes	Yes	Yes	c	Yes	Kalamkui	3	
No	No	Yes	No	b	c	394641	Yes	b	Yes	Yes	b	Yes	Kaher	4	
No	No	Yes	No	a	a	394641	Yes	a	Yes	Yes	a	Yes	Beldha	5	
No	No	Yes	No	c	c	394641	Yes	Yes	Yes	Yes	a	Yes	Syadla	6	
No	No	Yes	No	c	Yes	394641	Yes	b	Yes	Yes	b	Yes	Titva	7	
No	No	Yes	No	b	a	394630	Yes	Yes	Yes	Yes	a	Yes	Kamalchhod	8	
No	No	Yes	No	a	a	394630	Yes	Yes	Yes	Yes	a	Yes	Tokarva	9	
No	No	Yes	No	b	b	394641	b	b	Yes	b	c	Yes	Khambhla	10	
No	No	Yes	No	c	b	394630	Yes	Yes	Yes	Yes	c	Yes	Shiker	11	
No	No	Yes	No	b	a	394641	Yes	b	Yes	b	b	Yes	Shahpor	12	
No	No	Yes	No	b	b	394641	Yes	Yes	Yes	Yes	c	Yes	Nansad	13	
No	No	No	No	a	Yes	394630	Yes	Yes	Yes	Yes	a	Yes	Inama	14	
No	No	Yes	No	a	Yes	394630	Yes	Yes	Yes	Yes	a	Yes	Butwada	15	
No	No	Yes	No	b	Yes	394630	Yes	b	Yes	Yes	b	Yes	Degama	16	
No	No	Yes	No	c	Yes	394641	Yes	Yes	Yes	Yes	b	Yes	Ambach	17	
No	No	Yes	No	Yes	a	394641	Yes	a	Yes	Yes	a	Yes	Vedchhi	18	
No	No	Yes	No	a	Yes	394641	Yes	Yes	Yes	Yes	Yes	Yes	Valod	19	
No	No	Yes	No	c	Yes	394630	Yes	Yes	Yes	Yes	b	Yes	Delwada	20	
No	No	Yes	No	c	c	394630	Yes	c	Yes	Yes	b	Yes	Mordevi	21	
No	No	Yes	No	b	b	394641	Yes	b	Yes	Yes	b	Yes	Bahej	22	
No	No	Yes	No	a	a	394641	Yes	a	Yes	Yes	a	Yes	Kosambiya	23	
No	No	Yes	No	b	Yes	394641	Yes	b	Yes	Yes	b	Yes	Nalotha	24	
No	No	Yes	No	a	c	394641	Yes	a	Yes	Yes	a	Yes	Ranveri	25	
No	No	Yes	No	b	Yes	394641	b	Yes	Yes	Yes	b	Yes	Kumbhiya	26	
No	No	Yes	No	c	Yes	394641	Yes	b	Yes	Yes	b	Yes	Kanajod	27	
No	No	Yes	No	b	Yes	394641	Yes	b	Yes	Yes	b	Yes	Bhimpur	28	

Census of India 2011- Village Directory Amenities and Land use (As in 2009)

Communication and transport facilities (If amenities available code -Yes is given except for Village Pin Code, If not available within the village, the distance range code viz; a for < 5 Kms, b for 5-10 Kms and c for 10+ kms of nearest place where facility is available is given)

Village connected to highways, village roads, banks & credit societies (If amenities available code -Yes is given, If not available within the village, the distance range code viz; a for < 5 Kms, b for 5-10 Kms and c for 10+ kms of nearest place where facility is available is given)

Sr. No.	Name Village	Railway Stations	Auto/Modified Autos	Taxis and Vans	Tractors	Cycle-Pulled Rickshaws (Manual & Machine Driven)	Carts Driven by Animals	Sea /River Ferry Service	Connected to National Highway (NH)	Connected to State Highway (SH)	Connected to Major District Road (MDR)	Connected to Others District Road	Pucca Roads	Kutcha Roads	Water Bounded Macadam (WBM) Roads
1	2	61	62	63	64	65	66	67	68	69	70	71	72	73	74
1	Bedkuva	b	b	Yes	Yes		Yes	c	c	b	Yes	Yes	Yes	Yes	Yes
2	Dhamodla	b	b	Yes	Yes		Yes	c	c	b	Yes	Yes	Yes	Yes	Yes
3	Kalamkui	a	c	Yes	Yes		Yes	c	b	c	c	Yes	Yes	Yes	Yes
4	Kaher	Yes	b	b	Yes		Yes	c	c	b	b	Yes	Yes	Yes	Yes
5	Beldha	b	a	a	Yes		Yes	c	a	a	a	Yes	Yes	Yes	Yes
6	Syadla	a	a	a	Yes		Yes	c	b	c	c	Yes	Yes	Yes	Yes
7	Titva	b	b	b	Yes		Yes	c	c	Yes	b	b	Yes	Yes	Yes
8	Kamalchhod	a	Yes	b	Yes		Yes	c	c	Yes	Yes	a	Yes	Yes	Yes
9	Tokarva	b	c	c	a		Yes	c	a	a	a	Yes	Yes	Yes	Yes
10	Khambhla	b	b	b	Yes		Yes	c	a	c	c	Yes	Yes	Yes	Yes
11	Shiker	c	c	Yes	b		Yes	c	c	Yes	Yes	Yes	Yes	Yes	Yes
12	Shahpor	b	b	b	Yes		Yes	c	b	b	a	Yes	Yes	Yes	Yes
13	Nansad	c	b	c	Yes		Yes	c	b	b	b	Yes	Yes	Yes	Yes
14	Inama	c	a	a	Yes		Yes	c	a	a	a	Yes	Yes	Yes	Yes
15	Butwada	c	a	a	Yes		Yes	c	c	Yes	a	Yes	Yes	Yes	Yes
16	Degama	c	b	b	Yes		Yes	c	b	b	Yes	Yes	Yes	Yes	Yes
17	Ambach	c	b	b	Yes		Yes	c	b	Yes	b	Yes	Yes	Yes	Yes
18	Vedchhi	c	a	a	Yes		Yes	c	c	Yes	a	Yes	Yes	Yes	Yes
19	Valod	c	Yes	Yes	Yes	Yes	Yes	c	c	Yes	Yes	b	Yes	Yes	Yes
20	Delwada	c	c	Yes	Yes		Yes	c	c	Yes	Yes	Yes	Yes	Yes	Yes
21	Mordevi	c	b	b	Yes		Yes	c	c	b	Yes	Yes	Yes	Yes	Yes
22	Bahej	c	b	b	b		Yes	c	c	c	b	Yes	Yes	Yes	Yes
23	Kosambiya	c	a	a	Yes		Yes	c	c	c	Yes	a	Yes	Yes	Yes
24	Nalotha	c	b	b	Yes		Yes	c	c	Yes	Yes	Yes	Yes	Yes	Yes
25	Ranveri	c	a	Yes	Yes		Yes	c	c	Yes	a	Yes	Yes	Yes	Yes
26	Kumbhiya	c	b	b	b		Yes	b	b	b	b	Yes	Yes	Yes	Yes
27	Kanajod	b	b	b	Yes		a	b	b	b	Yes	Yes	Yes	Yes	Yes
28	Bhimpor	c	b	b	Yes		Yes	b	b	c	c	Yes	Yes	Yes	Yes

Census of India 2011- Village Directory Amenities and Land use (As in 2009)

Village connected to highways, village roads, banks & credit societies (If amenities available code -Yes is given, If not available within the village , the distance range code viz; a for < 5 Kms, b for 5-10 Kms and c for 10+ kms of nearest place where facility is available is given)

Availability of miscellaneous facilities (If amenities available code - Yes is given, If not available within the village, the distance range code viz; a for < 5 Kms, b for 5-10 Kms and c for 10+ kms of nearest place where facility is available is given)

Navigable Waterway (River/Canal) (NW)	Footpaths (FP)	Commercial & Co-operative Banks	ATM	Agricultural Credit Societies	Self-Help Group (SHG)	Public Distribution System (PDS) Shop	Mandis / Regular Market	Weekly Haat	Agricultural Marketing Society	Integrated Child Development Scheme (Nutritional Centres)	Anganwadi Centre (Nutritional Centres)	Others (Nutritional Centres)	ASHA (Accredited Social Health Activist)	Name Village	Sr. No.
75	76	77	78	79	80	81	82	83	84	85	86	87	88	2	1
c	Yes	b	b	Yes	Yes	Yes	b	Yes	b	c	Yes	Yes	Yes	Bedkuva	1
c	Yes	b	b	Yes	Yes	Yes	b	b	b	b	Yes	Yes	Yes	Dhamodla	2
c	Yes	b	b	b	Yes	Yes	b	a	c	c	Yes	Yes	Yes	Kalamkui	3
c	Yes	b	b	Yes	Yes	Yes	b	Yes	b	c	Yes	Yes	Yes	Kaher	4
c	Yes	b	b	c	Yes	b	a	a	b	b	Yes	Yes	Yes	Beldha	5
c	Yes	a	a	c	Yes	c	a	a	a	c	Yes	Yes	Yes	Syadla	6
c	Yes	b	b	b	Yes	Yes	b	b	b	b	Yes	Yes	Yes	Titva	7
c	Yes	Yes	a	a	Yes	Yes	b	Yes	a	a	Yes	Yes	Yes	Kamalchhod	8
c	Yes	b	b	b	Yes	b	a	a	a	b	Yes	Yes	b	Tokarva	9
c	Yes	a	a	a	Yes	b	a	a	a	a	Yes	Yes	Yes	Khambhla	10
c	Yes	b	b	b	Yes	Yes	b	b	b	b	Yes	Yes	Yes	Shiker	11
c	Yes	b	b	a	Yes	Yes	b	b	a	a	Yes	Yes	a	Shahpor	12
c	Yes	b	b	b	Yes	b	b	b	b	b	Yes	Yes	b	Nansad	13
c	Yes	a	a	a	Yes	a	a	a	a	a	Yes	Yes	Yes	Inama	14
c	Yes	a	a	a	Yes	Yes	a	a	a	a	Yes	Yes	a	Butwada	15
c	Yes	b	b	Yes	Yes	Yes	b	a	a	b	Yes	Yes	Yes	Degama	16
c	Yes	b	b	b	Yes	Yes	b	b	b	b	Yes	Yes	Yes	Ambach	17
c	Yes	a	a	a	Yes	Yes	a	a	a	a	Yes	Yes	a	Vedchhi	18
c	Yes	Yes	Yes	Yes	Yes	Yes	Yes	Yes	c	Yes	Yes	Yes	Yes	Valod	19
c	Yes	b	b	Yes	Yes	b	b	b	b	b	Yes	Yes	b	Delwada	20
c	Yes	c	c	c	Yes	Yes	c	c	c	c	Yes	Yes	Yes	Mordevi	21
c	Yes	b	b	b	Yes	a	b	b	b	b	Yes	Yes	b	Bahej	22
c	Yes	a	a	a	Yes	a	a	a	a	a	Yes	Yes	Yes	Kosambiya	23
c	Yes	b	b	b	Yes	b	b	b	b	b	Yes	Yes	b	Nalotha	24
c	Yes	a	a	Yes	Yes	Yes	a	a	a	a	Yes	Yes	Yes	Ranveri	25
b	Yes	b	b	b	Yes	a	b	b	b	b	Yes	Yes	Yes	Kumbhiya	26
b	Yes	b	b	b	Yes	Yes	b	b	b	b	Yes	Yes	Yes	Kanajod	27
c	Yes	b	b	b	Yes	a	b	b	b	b	Yes	Yes	Yes	Bhimpor	28

Census of India 2011- Village Directory Amenities and Land use (As in 2009)

Availability of miscellaneous facilities (If amenities available code -
Yes is given, If not available within the village, the distance range
code viz; a for < 5 Kms, b for 5-10 Kms and c for 10+ kms of nearest
place where facility is available is given)

Availability of electricity (Yes/No)

Sr. No.	Name Village	Community Centre With/ Without TV	Sports Field	Sports Club / Recreation Centre	Cinema / Video Hall	Public Library	Public Reading Room	Newspaper Supply	Assembly Polling Station	Birth & Death Registration Office	Power Supply for Domestic Use (ED)	Power Supply for Agricultural Use (EAG)	Power Supply for Commercial Use (EC)	Power Supply for All Uses (EA)
1	2	89	90	91	92	93	94	95	96	97	98	99	100	101
1	Bedkuva	b	b	b	b	c	b	Yes	Yes	Yes	Yes	Yes	Yes	Yes
2	Dhamodla	b	b	b	b	b	b	Yes	Yes	Yes	Yes	Yes	Yes	Yes
3	Kalamkui	Yes	Yes	b	b	b	b	Yes	Yes	Yes	Yes	Yes	Yes	Yes
4	Kaher	b	b	b	b	b	b	Yes	Yes	Yes	Yes	Yes	Yes	Yes
5	Beldha	b	b	b	b	b	b	Yes	Yes	Yes	Yes	Yes	Yes	Yes
6	Syadla	Yes	Yes	c	c	c	c	Yes	Yes	Yes	Yes	Yes	Yes	Yes
7	Titva	c	a	a	b	b	b	Yes	Yes	Yes	Yes	Yes	Yes	Yes
8	Kamalchhod	b	Yes	a	a	a	a	Yes	Yes	Yes	Yes	Yes	Yes	Yes
9	Tokarva	a	a	b	b	a	a	Yes	Yes	Yes	Yes	Yes	Yes	Yes
10	Khambhla	a	a	a	a	a	a	Yes	Yes	Yes	Yes	Yes	Yes	Yes
11	Shiker	b	c	b	b	b	b	Yes	Yes	Yes	Yes	Yes	Yes	Yes
12	Shahpor	c	b	a	a	a	a	Yes	Yes	Yes	Yes	Yes	Yes	Yes
13	Nansad	b	b	b	b	b	b	Yes	Yes	Yes	Yes	Yes	Yes	Yes
14	Inama	c	c	a	a	a	a	Yes	Yes	Yes	Yes	Yes	Yes	Yes
15	Butwada	c	c	a	a	a	a	Yes	Yes	Yes	Yes	Yes	Yes	Yes
16	Degama	b	b	b	b	b	b	Yes	Yes	Yes	Yes	Yes	Yes	Yes
17	Ambach	c	c	b	b	b	b	Yes	Yes	Yes	Yes	Yes	Yes	Yes
18	Vedchhi	c	c	a	a	a	a	Yes	Yes	Yes	Yes	Yes	Yes	Yes
19	Valod	Yes	Yes	c	c	Yes	Yes	Yes	Yes	Yes	Yes	Yes	Yes	Yes
20	Delwada	c	c	b	b	b	b	Yes	Yes	Yes	Yes	Yes	Yes	Yes
21	Mordevi	c	c	c	c	c	c	Yes	Yes	Yes	Yes	Yes	Yes	Yes
22	Bahej	c	c	b	b	b	b	Yes	Yes	a	Yes	Yes	Yes	Yes
23	Kosambiya	c	c	a	a	a	a	Yes	Yes	Yes	Yes	Yes	Yes	Yes
24	Nalotha	c	c	b	b	b	b	Yes	Yes	Yes	Yes	Yes	Yes	Yes
25	Ranveri	c	c	a	a	a	a	Yes	Yes	Yes	Yes	Yes	Yes	Yes
26	Kumbhiya	b	b	b	b	b	b	Yes	Yes	Yes	Yes	Yes	Yes	Yes
27	Kanajod	c	c	b	b	b	b	Yes	Yes	Yes	Yes	Yes	Yes	Yes
28	Bhimpor	c	c	b	b	b	b	Yes	Yes	Yes	Yes	Yes	Yes	Yes

Census of India 2011- Village Directory Amenities and Land use (As in 2009)

Land Use

Nearest Town

Area under different types of land use
(in hectares rounded up to one decimal place)

Name	Distance Range Code i.e. a for < 5 Kms, b for 5-10 Kms & c for 10+ kms.	Forests	Area Under Non-Agricultural Uses	Barren and Un-Cultivable Land	Permanent Pastures and Other Grazing Lands	Land Under Miscellaneous Tree Crops etc.	Culturable Waste Land	Name Village	Sr. No.
102	103	104	105	106	107	108	109	2	1
VYARA	c	0	6.2	0	10.4	0	4.5	Bedkuva	1
VYARA	b	0	2.3	9	4.4	0	10.4	Dhamodla	2
VYARA	b	0	3.2	44.2	75.9	0	4.5	Kalamkui	3
VYARA	b	0	4.5	18.3	7.7	0	57.6	Kaher	4
VYARA	c	0	1.4	14.5	13	0	0	Beldha	5
BARDOLI	c	0	2.4	12.2	4.8	18	0	Syadla	6
VYARA	c	0	12	16.7	7.9	0	49.6	Titva	7
VYARA	b	0	17	0	18.4	0	0	Kamalchhod	8
VYARA	b	0	20.6	3.4	0	0	0	Tokarva	9
BARDOLI	c	0	18.8	0	11.5	0	0	Khambhla	10
VYARA	c	32.7	2.4	15	11.7	0	29.8	Shiker	11
BARDOLI	c	0	2	0	15	0	10.5	Shahpor	12
BARDOLI	c	0	3	0	10	0	19.3	Nansad	13
VYARA	c	0	10	21	20.1	0	0	Inama	14
VYARA	c	0	20	10	48	0	0	Butwada	15
VYARA	b	0	0.7	64	18.3	0	31.6	Degama	16
VYARA	c	49	0	21.2	10.3	0	2.3	Ambach	17
VYARA	c	45.3	2	17.2	8.1	0	0	Vedchhi	18
VYARA	c	1.8	0	237.9	51.9	0	0	Valod	19
BARDOLI	c	0	46.4	18.7	4.9	0	20.5	Delwada	20
BARDOLI	c	94	5.6	73.9	26.8	0	19.7	Mordevi	21
BARDOLI	c	0	1.2	11.1	11.3	0	0	Bahej	22
VYARA	c	0	1	6.8	12	0	0	Kosambiya	23
VYARA	c	0	2	18.7	16.1	0	0	Nalotha	24
BARDOLI	c	0	1.1	6.5	21.1	0	0	Ranveri	25
BARDOLI	c	0	1.3	30	20.8	0	3.6	Kumbhiya	26
VYARA	c	0	1.2	16.2	10.5	0	0	Kanajod	27
VYARA	c	0	0	2.3	17.8	0	0	Bhimpor	28

**Census of India 2011- Village Directory
Amenities and Land use (As in 2009)**

Sr. No.	Name Village	Land Use										Name of three most important commodities manufactured		
		Area under different types of land use (in hectares rounded up to one decimal place)					Area irrigated by source (in hectare).							
		Fallow Lands Other Than Current Fallows	Current Fallows	Net Area Sown	Total Irrigated Land Area	Total Un-irrigated Land Area	Canals (C)	Wells/Tube-Wells (W/TW)	Tanks/Lakes (T/L)	Water Falls (WF)	Others (O)	First	Second	Third
110	111	112	113	114	115	116	117	118	119	120	121	122		
1	Bedkuva	345.1	33.8	433.6	378.7	54.9	378.7	0	0	0	0			
2	Dhamodla	0	0	733.5	733.5	0	0	0	0	0	733.5			
3	Kalamkui	0	0	673.3	400	273.3	200	0	0	0	200			
4	Kaher	0	0	537.5	223.4	314	123	100.4	0	0	0			
5	Beldha	0	0	183.6	110	73.6	30	0	0	0	80			
6	Syadla	0	0	307.1	307.1	0	53.1	0	0	0	254			
7	Titva	0	0	557.6	410	147.6	56	0	0	0	354			
8	Kamalchhod	0	240	782	552	230	0	0	0	0	552			
9	Tokarva	0	0	245.5	131.8	113.7	105.8	0	0	0	26			
10	Khambhla	0	1.7	288.6	256.1	32.5	158.3	97.8	0	0	0			
11	Shiker	0	0	617.8	617.8	0	150.8	3.9	0	0	463			
12	Shahpor	0	3.3	90.2	78.6	11.7	22	0	0	0	56.5			
13	Nansad	1.2	0	247.8	204.1	43.7	198.5	5.5	0	0	0			
14	Inama	0.7	0	179.3	103.3	76	103.3	0	0	0	0			
15	Butwada	0	1.1	503.2	414.1	89.1	267	29.1	0	0	118			
16	Degama	0	0	1313.1	1200	113.1	500	0	0	0	700			
17	Ambach	0	0	585	483	102	308.2	174.8	0	0	0			
18	Vedchhi	0	0	426	386.7	39.3	65.2	0	0	0	321.5			
19	Valod	0	0	1710.3	622.1	1088.2	186.8	0	0	0	435.2			
20	Delwada	0	0	203.3	203.3	0	190	13.3	0	0	0			
21	Mordevi	6.6	0	510.8	290.7	220.1	220	70.7	0	0	0			
22	Bahej	0	0	91.2	53.7	37.6	44.1	9.6	0	0	0			
23	Kosambiya	0	0	205.6	150.2	55.4	102	27.2	0	0	21			
24	Nalotha	0	0	290.1	135.1	155	110	20	0	0	5.1			
25	Ranveri	0	0	526.5	254.2	272.3	220.2	34	0	0	0			
26	Kumbhiya	3.4	0	340.7	99	241.7	78	21	0	0	0			
27	Kanajod	4.1	0	195.8	119.5	76.3	115.2	4.3	0	0	0			
28	Bhimpor	0	0	291.1	210	81.1	21	180	0	0	9			

Census of India 2011- Village Directory Amenities and Land use (As in 2009)

Number of educational amenities available. (If not available within the village, the distance range code viz; a for < 5 Kms, b for 5-10 Kms and c for 10+ kms of nearest place where facility is available is given).

Sr. No.	Name Village	Location Code No.	Total Area of The Village (In Hectares Rounded Up to One Decimal Place)	Total Population (2011 Census)	Number of Households (2011 Census)	Pre-Primary School (PP)	Primary School (P)	Middle School (M)	Secondary School (S)	Senior Secondary School (SS)	Degree College of Arts Science & Commerce (ASC)	Engineering College (EC)	Medical College (MC)	Management Institute (MI)
1	2	3	4	5	6	7	8	9	10	11	12	13	14	15
CD Block: Valod (0225)														
29	Golan	524895	834.4	2464	536	c	3		1	b	c	c	c	c
30	Dadariya	524896	454	2128	490	c	2		b	b	c	c	c	c
31	Hathuka	524897	500.2	1721	457	c	2		b	b	c	c	c	c
32	Dumkhal	524898	335.1	1133	273	c	1		b	b	c	c	c	c
33	Adyapor	524899	252.9	985	228	c	1		c	c	c	c	c	c
34	Jamaniya	524900	259	1111	249	c	2		b	b	c	c	c	c
35	Algat	524901	489.2	1681	393	c	3		c	c	c	c	c	c
36	Goddha	524902	256.2	1146	247	c	2		c	c	c	c	c	c
37	Andhatri	524903	636.6	3391	733	c	4		1	c	c	c	c	c
38	Buhari	524904	288.5	5905	1289	c	4		1	1	a	c	c	c
39	Pelad Buhari	524905	124.6	1660	341	c	2		c	a	c	c	c	c
40	Virpor	524906	213.7	1554	268	c	2		1	1	2	c	c	c
Block Total :			20225.9	90566	20168	0	94	0	11	4	4	0	0	0
District Total:			300499	727535	160028	1	759	0	95	22	5	0	1	0

Census of India 2011- Village Directory Amenities and Land use (As in 2009)

Number of educational amenities available. (If not available within the village, the distance range code viz; a for < 5 Kms, b for 5-10 Kms and c for 10+ kms of nearest place where facility is available is given).

Number of Medical Amenities available. (If not available within the village, the distance range code viz; a for < 5 Kms, b for 5-10 Kms and c for 10+ kms of nearest place where facility is available is given).

16	17	18	19	20	21	22	23	24	25	26	27	28	29	30	31	2	1
Polytechnic (Pt)	Vocational Training School /ITI	Non-Formal Training Centre (NFTC)	Special School for Disabled (SSD)	Others (Specify)	Community Health Centre (CHC)	Primary Health Centre (PHC)	Primary Health Sub Centre (PHS)	Maternity and Child Welfare Centre (MCW)	T.B. Clinic (TBC)	Hospital-Allopathic (HA)	Hospital-Alternative Medicine (HO)	Dispensary (D)	Veterinary Hospital (VH)	Mobile Health Clinic (MHC)	Family Welfare Centre (FWC)	Name Village	Sr.No.
c	b	c	c		b	b	a	b	b	b	b	b	b	b	b	Golan	29
c	b	c	c		b	b	1	b	b	b	b	b	b	b	b	Dadariya	30
c	b	c	c		b	b	1	b	b	b	b	b	b	b	b	Hathuka	31
c	b	c	c		b	b	b	b	b	b	b	b	b	b	b	Dumkhal	32
b	c	c	c		c	a	a	b	c	c	c	a	b	c	a	Adyapor	33
c	b	c	c		b	b	1	b	b	b	b	c	b	b	b	Jamaniya	34
c	c	c	c		c	1	1	c	c	c	c	c	c	c	c	Algat	35
c	c	c	c		c	b	1	b	c	c	c	a	c	c	c	Goddha	36
c	c	c	c		c	a	1	c	c	c	c	b	c	c	b	Andhatri	37
c	b	c	c		b	1	2	b	b	1	b	b	b	b	b	Buhari	38
c	c	c	c		c	a	a	c	c	c	c	a	a	c	a	Pelad Buhari	39
c	c	c	c		c	a	a	a	c	c	c	a	a	a	a	Virpor	40
0	1	0	0	0	1	4	29	0	1	2	0	0	1	1	0		
0	4	0	0	0	4	27	202	1	14	12	2	4	7	38	0		

**Census of India 2011- Village Directory
Amenities and Land use (As in 2009)**

Sr. No.	Name Village	Number of Non-Government Medical Amenities available.							Availability of drinking water - Yes / No							
		Charitable Non Govt. Hospital/Nursing Home.	Medical Practitioner With MBBS Degree	Medical Practitioner With Other Degree	Medical Practitioner With No Degree	Traditional Practitioner and Faith Healer	Medicine Shop	Others	Tap Water (Treated/Untreated)	Well Water (Covered / Uncovered well)	Hand Pump	Tube wells / Bore well	Spring	River / Canal	Tank / Pond / Lake	Others
1	2	32	33	34	35	36	37	38	39	40	41	42	43	44	45	46
29	Golan	0	0	0	0	0	0	0	Yes	Yes	Yes	No	No	Yes	No	No
30	Dadariya	0	0	0	0	0	0	0	Yes	Yes	Yes	No	No	Yes	No	No
31	Hathuka	0	0	0	0	0	0	0	Yes	Yes	Yes	No	No	No	No	No
32	Dumkhal	0	0	0	0	0	0	0	Yes	Yes	Yes	No	No	Yes	No	No
33	Adyapor	0	0	0	0	0	0	0	Yes	Yes	Yes	No	No	No	No	No
34	Jamaniya	0	0	0	0	0	0	0	Yes	Yes	Yes	No	No	Yes	No	No
35	Algat	0	0	0	0	0	0	0	Yes	Yes	Yes	No	No	Yes	No	No
36	Goddha	0	0	2	0	0	0	0	Yes	Yes	Yes	Yes	No	No	No	No
37	Andhatri	0	2	0	0	1	0	0	Yes	Yes	Yes	Yes	No	Yes	No	No
38	Buhari	0	1	8	0	0	1	0	Yes	Yes	Yes	Yes	No	Yes	No	No
39	Pelad Buhari	0	0	0	0	0	0	0	Yes	Yes	Yes	No	No	Yes	No	No
40	Virpor	0	0	0	0	0	0	0	Yes	Yes	Yes	Yes	No	No	No	No
Block Total :		0	7	19	0	3	2	0	40	40	40	15	0	29	2	1
District Total:		2	21	83	0	13	16	0	297	388	443	245	15	229	59	3

Census of India 2011- Village Directory Amenities and Land use (As in 2009)

Availability of toilet & others
Yes / No

Communication and transport facilities (If amenities available code -Yes is given except for Village Pin Code, If not available within the village, the distance range code viz; a for < 5 Kms, b for 5-10 Kms and c for 10+ kms of nearest place where facility is available is given)

47	48	49	50	51	52	53	54	55	56	57	58	59	60	2	1
Community Toilet Including Bath.	Community Toilet Excluding Bath.	Rural Sanitary Mart or Sanitary Hardware Outlet Available Near The Village.	Community Bio- gas or Recycle of Waste for Productive Use.	Post Office (PO)	Sub Post Office (SPO)	Post & Telegraph Office (P&TO)	Village Pin Code	Telephones (Land Lines)	Public Call Office (PCO)	Mobile Phone Coverage	Internet Cafes/Common Service Centre (CSC)	Private Courier Facility	Bus Service (Public & Private)	Name Village	Sr. No.
No	No	Yes	No	c	Yes		394641	Yes	b	Yes	Yes	b	Yes	Golan	29
No	No	Yes	No	c	Yes		394630	Yes	a	Yes	Yes	b	Yes	Dadariya	30
No	No	Yes	No	c	c		394641	Yes	Yes	Yes	Yes	b	Yes	Hathuka	31
No	No	Yes	No	b	Yes		394641	Yes	Yes	Yes	Yes	b	Yes	Dumkhal	32
No	No	Yes	No	c	Yes		394641	Yes	b	Yes	Yes	b	Yes	Adyapor	33
No	No	Yes	No	c	Yes		394630	Yes	b	Yes	Yes	b	Yes	Jamaniya	34
No	No	Yes	No	c	Yes		394641	Yes	c	Yes	Yes	c	Yes	Algat	35
No	No	Yes	No	c	Yes		394630	Yes	c	Yes	Yes	c	Yes	Goddha	36
No	No	Yes	No	c	Yes		394630	Yes	Yes	Yes	Yes	c	Yes	Andhatri	37
No	No	Yes	No	Yes	b		394630	Yes	Yes	Yes	Yes	Yes	Yes	Buhari	38
No	No	Yes	No	c	Yes		394630	Yes	Yes	Yes	Yes	c	Yes	Pelad Buhari	39
No	No	Yes	No	c	c		394630	Yes	c	Yes	Yes	c	Yes	Virpor	40
0	1	38	0	2	23	0	40	38	18	40	38	2	40		
1	5	247	4	8	179	0	451	360	237	428	381	6	447		

Census of India 2011- Village Directory Amenities and Land use (As in 2009)

Communication and transport facilities (If amenities available code -Yes is given except for Village Pin Code, If not available within the village, the distance range code viz; a for < 5 Kms, b for 5-10 Kms and c for 10+ kms of nearest place where facility is available is given)

Village connected to highways, village roads, banks & credit societies (If amenities available code -Yes is given, If not available within the village, the distance range code viz; a for < 5 Kms, b for 5-10 Kms and c for 10+ kms of nearest place where facility is available is given)

Sr. No.	Name Village	Railway Stations	Auto/Modified Autos	Taxis and Vans	Tractors	Cycle-Pulled Rickshaws (Manual & Machine Driven)	Carts Driven by Animals	Sea /River Ferry Service	Connected to National Highway (NH)	Connected to State Highway (SH)	Connected to Major District Road (MDR)	Connected to Others District Road	Pucca Roads	Kutchcha Roads	Water Bounded Macadam (WBM) Roads
1	2	61	62	63	64	65	66	67	68	69	70	71	72	73	74
29	Golan	c	b	c	Yes		Yes	c	c	Yes	Yes	Yes	Yes	Yes	Yes
30	Dadariya	c	b	b	Yes		Yes	c	c	Yes	Yes	Yes	Yes	Yes	Yes
31	Hathuka	c	c	c	Yes		Yes	c	a	a	Yes	Yes	Yes	Yes	Yes
32	Dumkhal	c	b	b	Yes		Yes	c	b	b	b	Yes	Yes	Yes	Yes
33	Adyapor	b	Yes	b	Yes		Yes	c	c	b	c	Yes	Yes	Yes	Yes
34	Jamaniya	c	b	b	Yes		Yes	c	c	b	Yes	Yes	Yes	Yes	Yes
35	Algat	c	c	c	Yes		Yes	c	c	b	Yes	Yes	Yes	Yes	Yes
36	Goddha	c	c	c	Yes		Yes	c	c	c	Yes	Yes	Yes	Yes	Yes
37	Andhatri	c	c	c	Yes		Yes	c	b	b	Yes	Yes	Yes	Yes	Yes
38	Buhari	c	c	c	Yes	Yes	Yes	c	c	Yes	Yes	Yes	Yes	Yes	Yes
39	Pelad Buhari	a	a	Yes	Yes		Yes	c	c	a	c	Yes	Yes	Yes	Yes
40	Virpor	a	a	Yes	Yes		Yes	c	c	a	c	Yes	Yes	Yes	Yes
Block Total :		1	3	9	36	2	39	0	0	13	19	36	40	40	40
District Total:		8	108	94	206	90	430	3	7	160	178	425	448	445	355

Census of India 2011- Village Directory Amenities and Land use (As in 2009)

Village connected to highways, village roads, banks & credit societies (If amenities available code -Yes is given, If not available within the village , the distance range code viz; a for < 5 Kms, b for 5-10 Kms and c for 10+ kms of nearest place where facility is available is given)

Availability of miscellaneous facilities (If amenities available code -Yes is given, If not available within the village, the distance range code viz; a for < 5 Kms, b for 5-10 Kms and c for 10+ kms of nearest place where facility is available is given)

Navigable Waterway (River/Canal) (NW)	Footpaths (FP)	Commercial & Co-operative Banks	ATM	Agricultural Credit Societies	Self-Help Group (SHG)	Public Distribution System (PDS) Shop	Mandis / Regular Market	Weekly Haat	Agricultural Marketing Society	Integrated Child Development Scheme (Nutritional Centres)	Anganwadi Centre (Nutritional Centres)	Others (Nutritional Centres)	ASHA (Accredited Social Health Activist)	Name Village	Sr. No.
75	76	77	78	79	80	81	82	83	84	85	86	87	88	2	1
c	Yes	b	b	b	Yes	Yes	b	b	b	b	Yes	Yes	Yes	Golan	29
c	Yes	Yes	b	b	Yes	a	a	a	a	b	Yes	Yes	Yes	Dadariya	30
c	Yes	b	b	Yes	Yes	Yes	b	b	b	b	Yes	Yes	Yes	Hathuka	31
c	Yes	b	b	b	Yes	a	b	b	b	b	Yes	Yes	Yes	Dumkhal	32
c	Yes	a	b	c	Yes	b	b	a	b	b	Yes	Yes	Yes	Adyapor	33
c	Yes	b	b	b	Yes	b	b	b	b	b	Yes	Yes	b	Jamaniya	34
c	Yes	c	c	c	Yes	Yes	c	c	c	c	Yes	Yes	Yes	Algat	35
c	Yes	c	c	Yes	Yes	Yes	c	c	c	c	Yes	Yes	Yes	Goddha	36
c	Yes	c	c	Yes	Yes	Yes	b	b	c	c	Yes	Yes	Yes	Andhatri	37
c	Yes	Yes	b	b	Yes	Yes	Yes	Yes	b	b	Yes	Yes	Yes	Buhari	38
c	Yes	a	a	Yes	Yes	Yes	a	a	a	a	Yes	Yes	c	Pelad Buhari	39
c	Yes	a	a	c	Yes	c	a	a	a	a	Yes	Yes	c	Virpor	40
0	40	4	1	11	40	23	2	5	0	1	40	40	29		
19	451	19	4	59	449	229	15	20	17	3	448	451	379		

Census of India 2011- Village Directory Amenities and Land use (As in 2009)

Availability of miscellaneous facilities (If amenities available code -
Yes is given, If not available within the village, the distance range
code viz; a for < 5 Kms, b for 5-10 Kms and c for 10+ kms of
nearest place where facility is available is given)

Availability of electricity (Yes/No)

Sr. No.	Name Village	Community Centre With/ Without TV	Sports Field	Sports Club / Recreation Centre	Cinema / Video Hall	Public Library	Public Reading Room	Newspaper Supply	Assembly Polling Station	Birth & Death Registration Office	Power Supply for Domestic Use (ED)	Power Supply for Agricultural Use (EAG)	Power Supply for Commercial Use (EC)	Power Supply for All Uses (EA)
1	2	89	90	91	92	93	94	95	96	97	98	99	100	101
29	Golan	c	c	b	b	b	b	Yes	Yes	Yes	Yes	Yes	Yes	Yes
30	Dadariya	c	c	b	b	b	b	Yes	Yes	Yes	Yes	Yes	Yes	Yes
31	Hathuka	c	c	b	b	b	b	Yes	Yes	Yes	Yes	Yes	Yes	Yes
32	Dumkhal	c	c	b	b	b	b	Yes	Yes	Yes	Yes	Yes	Yes	Yes
33	Adyapor	b	b	c	c	c	b	Yes	Yes	Yes	Yes	Yes	Yes	Yes
34	Jamaniya	c	c	b	b	b	b	Yes	Yes	Yes	Yes	Yes	Yes	Yes
35	Algat	c	c	c	c	c	c	Yes	Yes	Yes	Yes	Yes	Yes	Yes
36	Goddha	c	c	c	c	c	c	Yes	Yes	Yes	Yes	Yes	Yes	Yes
37	Andhatri	c	c	c	c	c	c	Yes	Yes	Yes	Yes	Yes	Yes	Yes
38	Buhari	Yes	c	b	b	b	Yes	Yes	Yes	Yes	Yes	Yes	Yes	Yes
39	Pelad Buhari	c	c	c	a	c	c	Yes	Yes	Yes	Yes	Yes	Yes	Yes
40	Virpor	c	c	c	a	c	c	Yes	Yes	Yes	Yes	Yes	Yes	Yes
Block Total :		4	4	0	0	1	2	40	40	39	40	40	40	40
District Total:		154	71	0	0	66	14	451	425	414	451	451	451	451

Census of India 2011- Village Directory Amenities and Land use (As in 2009)

Land Use

Nearest Town

Area under different types of land use
(in hectares rounded up to one decimal place)

102 Name	103 Distance Range Code i.e. a for < 5 Kms, b for 5-10 Kms & c for 10+ kms.	104 Forests	105 Area Under Non-Agricultural Uses	106 Barren and Un-Cultivable Land	107 Permanent Pastures and Other Grazing Lands	108 Land Under Miscellaneous Tree Crops etc.	109 Culturable Waste Land	2 Name Village	1 Sr. No.
VYARA	c	0	1.3	31.8	68.7	0	0	Golan	29
VYARA	c	0	8.2	14.6	12.6	0	0	Dadariya	30
VYARA	c	0	32.2	18.1	0	0	0	Hathuka	31
VYARA	c	0	1.8	0	13.1	0	13	Dumkhal	32
BARDOLI	c	0	13.2	0	4.4	0	9.4	Adyapor	33
BARDOLI	c	0	2.1	11.1	21.6	0	0	Jamaniya	34
VYARA	c	0	1	16	39.7	0	0	Algat	35
BARDOLI	c	0	0	14.2	48.6	0	0	Goddha	36
VYARA	c	0	43	22.6	0	0	0	Andhatri	37
VYARA	c	0	10.2	43.5	0	26.9	0	Buhari	38
VYARA	c	0	1.2	0	6.4	0	9.4	Pelad Buhari	39
VYARA	c	0	5.2	0	5.3	0	25.2	Virpor	40
0	0	222.8	307.7	860.7	709.1	44.9	320.9		
0	0	92679	5699	39585	10469	1048	7050		

**Census of India 2011- Village Directory
Amenities and Land use (As in 2009)**

Land Use													Name of three most important commodities manufactured		
Area under different types of land use (in hectares rounded up to one decimal place)							Area irrigated by source (in hectare).								
Sr. No.	Name Village	Fallow Lands Other Than Current Fallows	Current Fallows	Net Area Sown	Total Irrigated Land Area	Total Un-irrigated Land Area	Canals (C)	Wells/Tube-Wells (W/TW)	Tanks/Lakes (T/L)	Water Falls (WF)	Others (O)	First			
1	2	110	111	112	113	114	115	116	117	118	119	120	121	122	
29	Golan	0	0	732.6	580.2	152.4	457.1	105.9	0	0	17.2				
30	Dadariya	0	0	418.6	246.3	172.3	0	0	0	0	246.3				
31	Hathuka	0	0	449.9	399	50.9	341	40	0	0	18				
32	Dumkhal	0	0.1	307.1	146.1	161	101	45.1	0	0	0				
33	Adyapor	0	1.2	224.8	140.3	84.5	0	140.3	0	0	0				
34	Jamaniya	0	0	224.2	185.2	39	160.2	25	0	0	0				
35	Algat	0	0	432.5	388	44.5	360	20	0	0	8				
36	Goddha	0	0	193.4	150.9	42.5	140.9	10	0	0	0				
37	Andhatri	0	0	571	492.9	78.1	408.3	84.6	0	0	0				
38	Buhari	0	0	207.9	127.3	80.6	102.2	25.1	0	0	0				
39	Pelad Buhari	12.7	0	94.9	60	34.9	45	15	0	0	0				
40	Virpor	0	18	160	120	40	0	120	0	0	0				
Block Total :		373.8	299.2	17087	12164.2	4922.9	6122.9	1422.6	0	0					
District Total:		4463	4604	134903	59318.6	75584	20918	25035	1162.5	171.7					

(e) Appendices to Village Directory

APPENDIX I - VILLAGE DIRECTORY

SUMMARY SHOWING TOTAL NUMBER OF VILLAGES HAVING EDUCATIONAL,
MEDICAL AND OTHER AMENITIES- C.D. BLOCK LEVEL

Sr. No	Name of C.D. Block	Total Number of Inhabited Villages In The C. D. Block	Total Population of C.D. Block	Villages Having Educational Institutions					
				Pre-Primary School	Primary School	Middle School	Secondary School	Senior Secondary School (SS)	Degree College of Arts Science & Commerce
1	2	3	4	5	6	7	8	9	10
1	0221-Nizar	51	129969	0	48	0	17	3	1
2	0222-Uchchhal	40	88416	0	37	0	7	2	0
3	0223-Songadh	172	190084	1	170	0	20	7	0
4	0224-Vyara	148	228500	0	145	0	30	5	0
5	0225-Valod	40	90566	0	39	0	10	3	3
Total		451	727535	1	439	0	84	20	4

Note: There is no concept of Middle School in Gujarat.

Sr. No	Name of C.D. Block	Villages Having Medical Institutions							
		Community Health Centre	Primary Health Centre	Primary Health Sub Centre	Maternity And Child Welfare Centre	T.B. Clinic	Hospital-Allopathic	Hospital-Alternative Medicine	Dispensary
1	2	20	21	22	23	24	25	26	27
1	0221-Nizar	1	5	27	0	0	3	0	0
2	0222-Uchchhal	1	2	24	0	1	0	1	4
3	0223-Songadh	0	6	49	0	3	7	0	0
4	0224-Vyara	1	10	67	1	9	0	1	0
5	0225-Valod	1	4	23	0	1	2	0	0
Total		4	27	190	1	14	12	2	4

APPENDIX I - VILLAGE DIRECTORY**SUMMARY SHOWING TOTAL NUMBER OF VILLAGES HAVING EDUCATIONAL, MEDICAL AND OTHER AMENITIES- C.D. BLOCK LEVEL**

Villages Having Educational Institutions (Contd.)									
Degree College of Engineering	Medical College	Management Institute	Polytechnic	Vocational Training School /ITI	Non-Formal Training Centre	Special School For Disabled	Others (Specify)	No Educational Facility	Sr. No
11	12	13	14	15	16	17	18	19	1
0	0	0	0	1	0	0	0	2	1
0	0	0	0	1	0	0	0	3	2
0	0	0	0	1	0	0	0	2	3
0	1	0	0	0	0	0	0	3	4
0	0	0	0	1	0	0	0	1	5
0	1	0	0	4	0	0	0	11	

Villages Having Medical Institutions (Contd.) ...								
Veterinary Hospital	Mobile Health Clinic	Family Welfare Centre	Medical Practitioner (With MBBS Degree)	Medical Practitioner (With Other Degree)	Medicine Shop	Others	No Medical Facility	Sr. No
28	29	30	31	32	33	34	35	1
2	1	0	1	10	1	0	21	1
1	13	0	0	0	2	0	10	2
1	23	0	0	1	0	0	105	3
2	0	0	3	6	4	0	79	4
1	1	0	4	4	2	0	17	5
7	38	0	8	21	9	0	232	

APPENDIX I - VILLAGE DIRECTORY**SUMMARY SHOWING TOTAL NUMBER OF VILLAGES HAVING EDUCATIONAL,
MEDICAL AND OTHER AMENITIES- C.D. BLOCK LEVEL**

Sr. No	Name of C.D. Block	Villages Having Drinking Water								No Drinking Water Facility
		Tap Water (Treated/Untreated)	Well Water (Covered/Uncovered Well)	Hand Pump	Tube Well/Bore Well	Spring	River/Canal	Tank/Pond/Lake	Others	
1	2	36	37	38	39	40	41	42	43	44
1	0221-Nizar	50	19	47	45	0	2	0	0	0
2	0222-Uchchhal	37	23	37	19	0	0	0	0	0
3	0223-Songadh	75	165	172	88	12	114	18	0	0
4	0224-Vyara	95	141	147	78	3	84	39	2	0
5	0225-Valod	40	40	40	15	0	29	2	1	0
	Total	297	388	443	245	15	229	59	3	0

Sr. No	Name of C.D. Block	Villages Having Transport					Banks		Agricultural Credit Societies
		Railway Station	Auto/Modified Autos	Taxi & Vans	Tractors	Navigable Water Ways (River/Canal/Sea Ferry Service)	Commercial & Co-Operative	ATM	
1	2	54	55	56	57	58	59	60	61
1	0221-Nizar	0	3	12	42	0	5	1	16
2	0222-Uchchhal	2	19	15	29	0	1	1	1
3	0223-Songadh	4	55	34	25	18	3	0	8
4	0224-Vyara	1	28	24	74	1	6	1	23
5	0225-Valod	1	3	9	36	0	4	1	11
	Total	8	108	94	206	19	19	4	59

APPENDIX I - VILLAGE DIRECTORY

SUMMARY SHOWING TOTAL NUMBER OF VILLAGES HAVING EDUCATIONAL,
MEDICAL AND OTHER AMENITIES- C.D. BLOCK LEVEL

Post Office	Villages Having Post & Telegraph						Villages Having Transport		Sr. No
	Sub Post Office	Post & Telegraph Office	Phone (Land Lines)	Public Call Office	Mobile Phone Coverage	Internet Cafes/ Common Service Centre	Village Roads- Pucca Road	Bus Service (Public/Private)	
45	46	47	48	49	50	51	52	53	1
0	23	0	44	40	51	43	51	51	1
1	15	0	40	40	40	32	39	40	2
2	40	0	115	47	157	131	170	168	3
3	78	0	123	92	140	137	148	148	4
2	23	0	38	18	40	38	40	40	5
8	179	0	360	237	428	381	448	447	

Villages Having Recreation Facility				Miscellaneous			Villages Having Power Supply		Sr. No	
Cinema / Video Halls	Public Library	Public Reading Rooms	Availability of News Paper	Public Distribution System (PDS) Shop	Weekly Haat	Assembly Polling Station	Birth & Death Registration Office	Available		Not Available
62	63	64	65	66	67	68	69	70	71	1
0	1	2	51	32	5	48	47	51	0	1
0	18	7	40	29	2	40	37	40	0	2
0	32	0	172	78	3	152	147	172	0	3
0	14	3	148	67	5	145	144	148	0	4
0	1	2	40	23	5	40	39	40	0	5
0	66	14	451	229	20	425	414	451	0	

APPENDIX IA - VILLAGE DIRECTORY**VILLAGES BY NUMBER OF PRIMARY SCHOOLS**

Sr. No.	Name of C.D. Block	Total Number of Inhabited Villages	Number of Primary Schools				
			None	One	Two	Three	Four +
1	2	3	4	5	6	7	8
1	0221-Nizar	51	3	41	5	2	0
2	0222-Uchchhal	40	3	24	9	2	2
3	0223-Songadh	172	2	117	30	17	6
4	0224-Vyara	148	3	73	38	16	18
5	0225-Valod	40	1	12	12	11	4
	Total	451	12	267	94	48	30

APPENDIX IB - VILLAGE DIRECTORY**VILLAGES BY PRIMARY, MIDDLE AND SECONDARY SCHOOLS**

Sr. No.	Name of C.D. Block	Total Number of Inhabited Villages	Type of Educational Institutions Available			
			No School	At Least One Primary School And No Middle School	At Least One Primary School And One Middle School	At Least One Middle School And One Secondary School
1	2	3	4	5	6	7
1	0221-Nizar	51	2	48	0	0
2	0222-Uchchhal	40	3	37	0	0
3	0223-Songadh	172	2	170	0	0
4	0224-Vyara	148	3	145	0	0
5	0225-Valod	40	1	39	0	0
	Total	451	11	439	0	0

Note: There is no concept of Middle School in Gujarat.

APPENDIX IC - VILLAGE DIRECTORY**VILLAGES WITH DIFFERENT SOURCES OF DRINKING WATER FACILITIES AVAILABLE**

Sr. No.	Name of C.D. Block	Number of Villages With Different Sources of Drinking Water Facilities Available				
		Only Tap (Treated/Untreated)	Only Well (Covered / Uncovered)	Only Tube Well /Bore Well	Only Hand Pump	More Than One Source Only From Tap, Well, Tube Well, Hand Pump
1	2	3	4	5	6	7
1	0221-Nizar	0	0	1	0	50
2	0222-Uchchhal	0	0	0	2	38
3	0223-Songadh	0	0	0	1	171
4	0224-Vyara	1	0	0	1	146
5	0225-Valod	0	0	0	0	40
	Total	1	0	1	4	445

APPENDIX II- VILLAGE DIRECTORY**VILLAGES WITH 5000 AND ABOVE POPULATION WHICH DO NOT HAVE ONE OR MORE AMENITIES AVAILABLE**

Sr. No	Name of C.D. Block	Name of Village	Location Code Number	Population	Amenities Not Available (Indicate N.A. Where Amenity Not Available)	
					Senior Secondary School	College
1	2	3	4	5	6	7
1	0221-Nizar	Balambe	524422	5345	N.A.	N.A.
2	0221-Nizar	Mataval	524426	6083	N.A.	N.A.
3	0221-Nizar	Fulwadi	524430	12368	N.A.	N.A.
4	0221-Nizar	Kvelde	524484	7511	N.A.	N.A.
5	0221-Nizar	Shale	524490	13149	N.A.	N.A.
6	0221-Nizar	Raygadh	524491	7483	Available	N.A.
7	0222-Uchchhal	Pati-Bandhara	524498	6680	N.A.	N.A.
8	0222-Uchchhal	Sevti	524503	5181	N.A.	N.A.
9	0222-Uchchhal	Mohini	524505	7842	Available	N.A.
10	0222-Uchchhal	Vadpada(Nesu)	524508	6934	N.A.	N.A.
11	0223-Songadh	Gunsada	524588	5328	N.A.	N.A.
12	0224-Vyara	Unchamala	524722	8830	N.A.	N.A.
13	0224-Vyara	Pati	524833	5144	N.A.	N.A.
14	0224-Vyara	Dolvan	524844	7179	N.A.	N.A.
15	0225-Valod	Kamalchhod	524874	6430	N.A.	N.A.
16	0225-Valod	Degama	524882	5350	N.A.	N.A.
17	0225-Valod	Buhari	524904	5905	Available	N.A.

APPENDIX II- VILLAGE DIRECTORY**VILLAGES WITH 5000 AND ABOVE POPULATION WHICH DO NOT HAVE ONE OR MORE AMENITIES AVAILABLE**

Sr. No	Name of C.D. Block	Name of Village	Location Code Number	Amenities Not Available (Indicate N.A. Where Amenity Not Available)				
				Primary Health Sub Centre	Tap Drinking Water	Bus Facility	Approach By Pucca Road	Banks
1	2	3	4	8	9	10	11	12
1	0221-Nizar	Balambe	524422	Available	Available	Available	Available	N.A.
2	0221-Nizar	Mataval	524426	Available	Available	Available	Available	N.A.
3	0221-Nizar	Fulwadi	524430	Available	Available	Available	Available	Available
4	0221-Nizar	Kvelde	524484	Available	Available	Available	Available	Available
5	0221-Nizar	Shale	524490	Available	Available	Available	Available	Available
6	0221-Nizar	Raygadh	524491	Available	Available	Available	Available	N.A.
7	0222-Uchchhal	Pati-Bandhara	524498	Available	Available	Available	Available	N.A.

Sr. No	Name of C.D. Block	Name of Village	Location Code Number	Amenities Not Available (Indicate N.A. Where Amenity Not Available)				
				Primary Health Sub Centre	Tap Drinking Water	Bus Facility	Approach By Pucca Road	Banks
1	2	3	4	8	9	10	11	12
8	0222-Uchchhal	Sevti	524503	N.A.	Available	Available	Available	N.A.
9	0222-Uchchhal	Mohini	524505	Available	Available	Available	Available	N.A.
10	0222-Uchchhal	Vadpada(Nesu)	524508	Available	Available	Available	Available	N.A.
11	0223-Songadh	Gunsada	524588	Available	Available	Available	Available	Available
12	0224-Vyara	Unchamala	524722	Available	Available	Available	Available	N.A.
13	0224-Vyara	Pati	524833	Available	Available	Available	Available	N.A.
14	0224-Vyara	Dolvan	524844	Available	Available	Available	Available	Available
15	0225-Valod	Kamalchhod	524874	Available	Available	Available	Available	Available
16	0225-Valod	Degama	524882	Available	Available	Available	Available	N.A.
17	0225-Valod	Buhari	524904	Available	Available	Available	Available	Available

APPENDIX-III - VILLAGE DIRECTORY

LAND UTILIZATION DATA IN RESPECT OF CENSUS TOWNS

Sr. No.	Name of Census Towns And C.D.Block Within Bracket	Total Area	Forests	Area Under Non-Agricultural Uses	Barren And Un-Cultivable Land	Permanent Pastures and Other Grazing Lands	Land Under Miscellaneous Tree Crops Etc.	Cultivable Waste Land	Fallow Lands Other Than Current Fallows	Current Fallows	Net Area Shown	Total Irrigated Land Area	Total Un-Irrigated Land Area
1	2	3	4	5	6	7	8	9	10	11	12	13	14
1	Ukai (CT)	937.00	0.00	348.32	0.00	0.00	0.00	0.00	0.00	0.00	589.00	0.00	589.00
2	Bhurivel (CT)	153.47	0.00	81.46	0.00	9.04	0.00	0.00	34.22	0.00	28.75	2.99	25.76

APPENDIX-IV - VILLAGE DIRECTORY

C.D. BLOCK WISE LIST OF INHABITED VILLAGES WHERE NO AMENITY OTHER THAN DRINKING WATER FACILITY IS AVAILABLE

Sr. No.	Name of CD Block	Location Code Number	Name of Village
1	2	3	4
----- NIL -----			

APPENDIX V - VILLAGE DIRECTORY**SUMMARY SHOWING NUMBER OF VILLAGES NOT HAVING SCHEDULED CASTES POPULATION**

Sr. No.	Name of C.D. Block	Total Villages	Uninhabited Villages	Inhabited Villages	Number of Inhabited Villages Having No Scheduled Castes Population
1	2	3	4	5	6
1	0221-Nizar	79	28	51	21
2	0222-Uchchhal	45	5	40	30
3	0223-Songadh	175	3	172	148
4	0224-Vyara	149	1	148	91
5	0225-Valod	40	0	40	12
	Total	488	37	451	302

APPENDIX VI - VILLAGE DIRECTORY**SUMMARY SHOWING NUMBER OF VILLAGES NOT HAVING SCHEDULED TRIBES POPULATION**

Sr. No.	Name of C.D. Block	Total Villages	Uninhabited Villages	Inhabited Villages	Number of Inhabited Villages Having No Scheduled Tribes Population
1	2	3	4	5	6
1	0221-Nizar	79	28	51	0
2	0222-Uchchhal	45	5	40	0
3	0223-Songadh	175	3	172	0
4	0224-Vyara	149	1	148	0
5	0225-Valod	40	0	40	0
	Total	488	37	451	0

APPENDIX VII - VILLAGE DIRECTORY**LIST OF VILLAGES ACCORDING TO THE PROPORTION OF THE SCHEDULED CASTES TO THE TOTAL POPULATION BY RANGES****A - Scheduled Castes****Block: Nizar (0221)**

Range of Scheduled Castes Population (Percentages)	Location Code Number	Name of Village	Range of Scheduled Castes Population (Percentages)	Location Code Number	Name of Village
1	2	3	1	2	3
Nil				524422	Balambe
	524417	Umja		524423	Rajpur
	524418	Chokhiamli		524424	Tulse
	524421	Kevdamoi		524425	Chirmati

Range of Scheduled Castes Population (Percentages)	Location Code Number	Name of Village
1	2	3
	524428	Aste Tarfe Budhaval
	524431	Modale
	524432	Medhpur
	524433	Taranda
	524434	Moramba
	524435	Varpada
	524436	Jhunkathi
	524459	Hol
	524460	Satola
	524480	Devala
	524485	Khodada
	524487	Bhil Bhavali
	524492	Gujarpur
	524494	Lakshmi Kheda
Less than 5		
	524419	Akkalutar
	524420	Borikuwa
	524426	Mataval
	524430	Fulwadi
	524437	Itwai
	524438	Ziribeda
	524440	Dabriamba
	524453	Bahurupa
	524454	Nimbhore

Range of Scheduled Castes Population (Percentages)	Location Code Number	Name of Village
1	2	3
	524455	Sadagvan
	524456	Pishavar
	524457	Ubhad
	524463	Kothli Budrak
	524471	Adada
	524472	Mubarakpur
	524476	Hingni-Digar
	524477	Sulvade
	524481	Sarvale
	524482	Harduli Digar
	524483	Nizar
	524486	Borde
	524490	Shale
	524491	Raygadh
	524493	Gamdi
	524495	Bhil Jamboli
5 - 10		
	524461	Balde
	524484	Kvelde
11 - 20		
	524458	Bhamsal
	524478	Vyaval
	524479	Piplod Tarfe -Nizar

Block: Uchchhal (0222)

Range of Scheduled Castes Population (Percentages)	Location Code Number	Name of Village
1	2	3
Nil		
	524496	Mogran
	524498	Pati-Bandhara
	524499	Mohpada
	524501	Ful-Umran
	524506	Vaghsepa Mota
	524507	Vaghsepa Nana
	524509	Jamli
	524510	Chandapur
	524511	Chikhli
	524512	Thuti

Range of Scheduled Castes Population (Percentages)	Location Code Number	Name of Village
1	2	3
	524513	Chhapti
	524515	Bhintkhurd
	524517	Abhankuva
	524518	Parchuli
	524519	Pankhri
	524520	Mirkot
	524521	Selud
	524522	Jamki
	524523	Sase
	524525	Haripur
	524528	Khabda

Range of Scheduled Castes Population (Percentages)	Location Code Number	Name of Village
1	2	3
	524530	Dhaj
	524531	Sakarda
	524532	Bhad Bhunja
	524533	Anandpur
	524534	Jharanpada
	524535	Kataswan
	524536	Vadgam
	524537	Kanchli
	524538	Tavli
Less than 5		

Range of Scheduled Castes Population (Percentages)	Location Code Number	Name of Village
1	2	3
	524500	Gavan
	524502	Karod
	524503	Sevti
	524505	Mohini
	524508	Vadpada(Nesu)
	524514	Babarghat
	524524	Bhintbudrak
	524526	Manekpur
	524527	Sundarpur
	524529	Uchchhal

Block: Songadh (0223)

Range of scheduled castes population (Percentages)	Location code Number	Name of village
1	2	3
Nil		
	524541	Samarkuva
	524542	Singalvan
	524543	Otatokarva
	524544	Ukai Resettlement Villag No-3
	524545	Borda
	524546	Jhari Amba
	524547	Gundi
	524548	Vajpur
	524550	Kuilivel
	524551	Amalpada
	524552	Bavli
	524553	Serulla
	524554	Limbi
	524555	Sar Jamli
	524556	Nindvada
	524557	Bhatvada
	524559	Ghasiya Medha
	524560	Sisor
	524561	Panch Pipla
	524562	Bhanpur
	524563	Jamapur
	524564	Vekur
	524565	Bori Savar
	524566	Vadda P Bhensrot
	524567	Singal Khanch
	524571	Vadi Bhensrot

Range of scheduled castes population (Percentages)	Location code Number	Name of village
1	2	3
	524573	Vaghnera
	524574	Dhajamba
	524575	Veljhar
	524578	Bedvan P Bhensrot
	524580	Jhadpati
	524581	Galkhadi
	524582	Pipalkuva
	524583	Moti Khervan
	524584	Nani Khervan
	524585	Ghoda
	524589	Dumda
	524590	Amlipada
	524591	Kelai
	524592	Kavla
	524594	Bedi
	524595	Agasvan
	524597	Achhalva
	524598	Sadadkuva
	524599	Bedvan Khadka
	524600	Rampura Kothar
	524601	Champavadi
	524602	Pokhran
	524603	Kikakui
	524604	Mandal
	524605	Chakalia
	524606	Khambhala
	524608	Kumkuva

Range of scheduled castes population (Percentages)	Location code Number	Name of village
1	2	3
	524609	Rupvada
	524610	Chapaldhara
	524612	Balamrai
	524613	Gaisavar
	524614	Chimkuva
	524616	Tokarva (Jamankuva)
	524617	Kakad Kuva
	524619	Khanjar
	524620	Kharsi
	524621	Devalpada
	524622	Kanala
	524623	Chorvad
	524624	Chikhli Khadka
	524626	Junvan
	524627	Galkuva
	524628	Bedpada
	524629	Kanadevi
	524630	Rampura Kanadevi
	524631	Nana Bandharpada
	524632	Jharali
	524633	Nani Bhurvan
	524634	Medhsingi
	524635	Khokhsa
	524636	Kanji
	524637	Don
	524638	Moti Bhurvan
	524639	Hiravadi
	524640	Amba
	524641	Kukradungri
	524642	Kukadjhar
	524643	Vadpada P Tokarva
	524644	Ghodchit
	524646	Gatadi
	524647	Tichakia
	524648	Hanmantiya
	524649	Mahudi
	524650	Monghvan
	524651	Maiyali
	524652	Sandhkuva
	524653	Tarsadi
	524654	Kakad Kuva P Umarda
	524655	Bedvan P Umarda
	524658	Medha
	524659	Golan
	524660	Nana Tarpada
	524661	Ojhar
	524662	Hindla
	524663	Khadi

Range of scheduled castes population (Percentages)	Location code Number	Name of village
1	2	3
	524664	Sadadvel
	524665	Bharadada
	524667	Vanjhafali
	524668	Amalgundi
	524669	Chakvan
	524671	Kalaghat
	524673	Ghodi Ruvali
	524674	Ghuntvel
	524675	Vadpada P Umarda
	524676	Taparvada
	524677	Gunkhadi
	524678	Temka
	524679	Masanpada
	524680	Dardi
	524681	Umarda
	524682	Dhanmauli
	524683	Amthava
	524684	Shravaniya
	524685	Lavchali
	524687	Kanti
	524688	Seljhar
	524689	Borpada
	524690	Khogal Gam
	524691	Mota Tarpada
	524692	Kapad Bandh
	524693	Siraspada
	524694	Vadirupgadh
	524695	Chikhalapada
	524696	Khapatia
	524697	Mohpada(Malangdev)
	524698	Virthava
	524699	Ekva Golan
	524700	Malangdev
	524701	Karvanda
	524702	Langad
	524703	Ghusargam
	524704	Bhorthava
	524705	Otta
	524706	Rasmati
	524707	Pahadada
	524708	Mal
	524709	Sadadun
	524710	Sinand
	524711	Amaldi
	524712	Ajvar
	524713	Mandvi Pani
	524714	Junai

Less than 5

Range of scheduled castes population (Percentages)	Location code Number	Name of village
1	2	3
	524549	Satkashi
	524558	Khervada
	524570	Patharda
	524572	Singpur
	524576	Chikhli Bhensrot
	524577	Vajharda
	524579	Ukhalda
	524587	Vagda
	524588	Gunsada
	524593	Amlī
	524596	Nishana
	524607	Dosvada
	524611	Raniamba

Range of scheduled castes population (Percentages)	Location code Number	Name of village
1	2	3
	524615	Tokarva (Segupada)
	524618	Ghanchikuva
	524625	Dhamodi
	524645	Bandharpada
	524656	Vadpada P Umarda
	524657	Jamkhadi
	524666	Gopalpura
	524670	Borkuva
	524672	Mota Satsila
	524686	Chimer
5 - 10	524586	Bhimpura

Block: Vyara (0224)

Range of scheduled castes population (Percentages)	Location code Number	Name of village
1	2	3
Nil		
	524719	Kala Vyara
	524725	Umarkuva
	524730	Vaghpani
	524731	Sadadvan
	524732	Dungargam
	524737	Rampura Najik
	524739	Sarkuva
	524740	Katgadh
	524741	Bedkuva Najik
	524744	Kohli
	524749	Bhatpur
	524752	Tadkuva
	524755	Vaghjhari
	524756	Chikhalda
	524759	Jetvadi
	524762	Bhojpur Najik
	524765	Khanpur
	524766	Chhirma
	524767	Malotha
	524768	Dadakvan
	524771	Veldha
	524772	Saraiya

Range of scheduled castes population (Percentages)	Location code Number	Name of village
1	2	3
	524773	Pervad
	524774	Dolara
	524775	Meghpur
	524776	Sankli
	524779	Umarkui
	524780	Kelkui
	524781	Gheriyavav
	524783	Ramkuva
	524785	Khuntadiya
	524786	Arkund
	524787	Kapadvan
	524788	Khurdi
	524789	Lakhali
	524790	Jhankhari
	524791	Nana Satsila
	524792	Dholia Umar
	524793	Chhevdi
	524794	Birbara
	524795	Bhurivel
	524796	Chichbardi
	524797	Mirpur
	524799	Katkui
	524801	Vandar Devi

Range of scheduled castes population (Percentages)	Location code Number	Name of village
1	2	3
	524802	Ambiya
	524804	Umarkachchh
	524810	Kamlapor
	524811	Bedchit
	524813	Umarvav Najik
	524815	Dhamandevi
	524816	Valotha
	524817	Vadpada
	524818	Rani Amba
	524819	Dhongi Amba
	524820	Kelvan
	524823	Chakdhara
	524824	Garvan
	524825	Palavadi
	524826	Dhanturi
	524827	Rampura Dur
	524828	Rengan Kachchh
	524829	Bhojpur Dur
	524834	Kumbhia
	524835	Palasia
	524837	Kalamkui
	524838	Achhopalo
	524839	Amonia
	524840	Haripura
	524841	Dholka
	524842	Andharvadi Dur
	524843	Panchol
	524845	Kakadva
	524846	Kosamkuva
	524848	Jamalia
	524849	Bardipada
	524850	Pipalwada
	524851	Dhangdhar
	524853	Kandha
	524854	Garpani
	524855	Pathakwadi
	524856	Umarvav Dur
	524857	Varjakhan
	524858	Takiamba
	524859	Besaniya
	524860	Raygadh
	524861	Halmundi
	524862	Amania
	524863	Padam Dungari

Range of scheduled castes population (Percentages)	Location code Number	Name of village
1	2	3
	524864	Borkachchh
	524866	Dungarda
Less than 5		
	524718	Kanja
	524720	Bedkuva Dur
	524721	Khod Talav
	524722	Unchamala
	524723	Limbarda
	524724	Vadkui
	524726	Ghata
	524727	Katiskuva Dur
	524728	Vanskui
	524729	Champavadi
	524733	Lotarva
	524734	Bhanavadi
	524735	Katasvan
	524736	Chikhalvav
	524738	Katiskuva Najik
	524742	Indu
	524743	Khushalपुरa
	524745	Borkhadi
	524746	Maypur
	524747	Tichakपुरa
	524750	Panvadi
	524751	Kanपुरa
	524753	Virpur
	524754	Chikhli
	524757	Musa
	524758	Madav
	524760	Kapura
	524761	Andharvadi Najik
	524763	Shahpur
	524764	Rupvada
	524769	Magarkui
	524770	Chhindia
	524777	Dhat
	524778	Kanjan
	524782	Kasvav
	524798	Karanjvel
	524800	Balpur
	524803	Jesingpur
	524806	Kalakva
	524807	Beda Rayपुरa

Range of scheduled castes population (Percentages)	Location code Number	Name of village
1	2	3
	524809	Gangpur
	524812	Gadat
	524814	Mangalia
	524822	Ambapani
	524830	Vankla
	524831	Ghani
	524832	Bamnamal Dur
	524833	Pati
	524836	Antapur
	524844	Dolvan

Range of scheduled castes population (Percentages)	Location code Number	Name of village
1	2	3
	524847	Pithadara
	524852	Karanjkhed
	524865	Chunawadi
5 - 10	524748	Paniyari
	524784	Bamnamal Najik
	524808	Bagalpur
11 - 20	524805	Dharampura

Block: Valod (0225)

Range of Scheduled Castes Population (Percentages)	Location Code Number	Name of Village
1	2	3
Nil		
	524868	Dhamodla
	524871	Beldha
	524875	Tokarva
	524876	Khambhla
	524878	Shahpor
	524880	Inama
	524886	Delwada
	524888	Bahej
	524889	Kosambiya
	524890	Nalotha
	524891	Ranveri
	524902	Goddha
Less than 5		
	524867	Bedkuva
	524869	Kalamkui
	524870	Kaher
	524872	Syadla
	524873	Titva
	524874	Kamalchhod
	524877	Shiker
	524879	Nansad
	524881	Butwada
	524882	Degama
	524883	Ambach

Range of Scheduled Castes Population (Percentages)	Location Code Number	Name of Village
1	2	3
	524884	Vedchhi
	524885	Valod
	524887	Mordevi
	524892	Kumbhiya
	524893	Kanajod
	524894	Bhimpor
	524895	Golan
	524896	Dadariya
	524897	Hathuka
	524898	Dumkhal
	524899	Adyapor
	524900	Jamaniya
	524901	Algat
	524903	Andhatri
	524904	Buhari
	524905	Pelad Buhari
	524906	Virpor

APPENDIX VII - VILLAGE DIRECTORY**LIST OF VILLAGES ACCORDING TO THE PROPORTION OF THE SCHEDULED TRIBES TO THE TOTAL POPULATION BY RANGES****B - Scheduled Tribes****Block: Nizar (0221)**

Range of Scheduled Tribes Population (Percentages)	Location Code Number	Name of Village	Range of Scheduled Tribes Population (Percentages)	Location Code Number	Name of Village
1	2	3	1	2	3
41 - 50				524426	Mataval
	524483	Nizar		524428	Aste Tarfe Budhaval
51 - 75				524431	Modale
	524430	Fulwadi		524432	Medhpur
	524453	Bahurupa		524433	Taranda
	524454	Nimbhore		524434	Moramba
	524455	Sadagvan		524435	Varpada
	524456	Pishavar			
	524458	Bhamsal		524436	Jhumkathi
	524461	Balde		524437	Itwai
	524472	Mubarakpur		524438	Ziribeda
	524476	Hingni-Digar		524440	Dabriamba
	524478	Vyaval		524457	Ubhad
	524479	Piplod Tarfe -Nizar		524459	Hol
	524480	Devala		524460	Satola
	524481	Sarvale		524463	Kothli Budrak
	524482	Harduli Digar		524471	Adada
	524484	Kvelde		524477	Sulvade
76 and above				524485	Khodada
	524417	Umja		524486	Borde
	524418	Chokhiamli		524487	Bhil Bhavali
	524419	Akkalutar		524490	Shale
	524420	Borikuwa		524491	Raygadh
	524421	Kevdamoi		524492	Gujarpur
	524422	Balambe		524493	Gamdi
	524423	Rajpur		524494	Lakshmi Kheda
	524424	Tulse		524495	Bhil Jamboli
	524425	Chirmati			

Block: Uchchhal (0222)

Range of Scheduled Tribes Population (Percentages)	Location Code Number	Name of Village
1	2	3
76 and above		
	524496	Mogran
	524498	Pati-Bandhara
	524499	Mohpada
	524500	Gavan
	524501	Ful-Umran
	524502	Karod
	524503	Sevti
	524505	Mohini
	524506	Vaghsepa Mota
	524507	Vaghsepa Nana
	524508	Vadpada(Nesu)
	524509	Jamli
	524510	Chandapur
	524511	Chikhli
	524512	Thuti
	524513	Chhapti
	524514	Babarghat
	524515	Bhintkhurd
	524517	Abhankuva
	524518	Parchuli

Range of Scheduled Tribes Population (Percentages)	Location Code Number	Name of Village
1	2	3
	524519	Pankhri
	524520	Mirkot
	524521	Selud
	524522	Jamki
	524523	Sase
	524524	Bhintbudrak
	524525	Haripur
	524526	Manekpur
	524527	Sundarpur
	524528	Khabda
	524529	Uchchhal
	524530	Dhaj
	524531	Sakarda
	524532	Bhad Bhunja
	524533	Anandpur
	524534	Jharanpada
	524535	Kataswan
	524536	Vadgam
	524537	Kanchli
	524538	Tavli

Block: Songadh (0223)

Range of Scheduled Tribes Population (Percentages)	Location Code Number	Name of Village
1	2	3
51 – 75		
	524586	Bhimpura
	524602	Pokhran
76 and above		
	524541	Samarkuva
	524542	Singalvan
	524543	Otatokarva
	524544	Ukai Resettlement Village No-3
	524545	Borda
	524546	Jhari Amba
	524547	Gundi
	524548	Vajpur
	524549	Satkashi
	524550	Kuilivel
	524551	Amalpada

Range of Scheduled Tribes Population (Percentages)	Location Code Number	Name of Village
1	2	3
	524552	Bavli
	524553	Serulla
	524554	Limbi
	524555	Sar Jamli
	524556	Nindvada
	524557	Bhatvada
	524558	Khervada
	524559	Ghasiya Medha
	524560	Sisor
	524561	Panch Pipla
	524562	Bhanpur
	524563	Jamapur
	524564	Vekur
	524565	Bori Savar
	524566	Vadda P Bhensrot

Range of Scheduled Tribes Population (Percentages)	Location Code Number	Name of Village
1	2	3
	524567	Singal Khanch
	524570	Patharda
	524571	Vadi Bhensrot
	524572	Singpur
	524573	Vaghnera
	524574	Dhajamba
	524575	Veljhar
	524576	Chikhli Bhensrot
	524577	Vajharda
	524578	Bedvan P Bhensrot
	524579	Ukhalda
	524580	Jhadpati
	524581	Galkhadi
	524582	Pipalkuva
	524583	Moti Khervan
	524584	Nani Khervan
	524585	Ghoda
	524587	Vagda
	524588	Gunsada
	524589	Dumda
	524590	Amlipada
	524591	Kelai
	524592	Kavla
	524593	Aml
	524594	Bedi
	524595	Agasvan
	524596	Nishana
	524597	Achhalva
	524598	Sadadkuva
	524599	Bedvan Khadka
	524600	Rampura Kothar
	524601	Champavadi
	524603	Kikakui
	524604	Mandal
	524605	Chakalia
	524606	Khambhala
	524607	Dosvada
	524608	Kumkuva
	524609	Rupvada
	524610	Chapaldhara
	524611	Raniamba
	524612	Balamrai
	524613	Gaisavar
	524614	Chimkuva
	524615	Tokarva (Segupada)
	524616	Tokarva (Jamankuva)
	524617	Kakad Kuva
	524618	Ghanchikuva

Range of Scheduled Tribes Population (Percentages)	Location Code Number	Name of Village
1	2	3
	524619	Khanjar
	524620	Kharsi
	524621	Devalpada
	524622	Kanala
	524623	Chorvad
	524624	Chikhli Khadka
	524625	Dhamodi
	524626	Junvan
	524627	Galkuva
	524628	Bedpada
	524629	Kanadevi
	524630	Rampura Kanadevi
	524631	Nana Bandharpada
	524632	Jharali
	524633	Nani Bhurvan
	524634	Medhsingi
	524635	Khokhsa
	524636	Kanji
	524637	Don
	524638	Moti Bhurvan
	524639	Hiravadi
	524640	Amba
	524641	Kukradungri
	524642	Kukadjhar
	524643	Vadpada P Tokarva
	524644	Ghodchit
	524645	Bandharpada
	524646	Gatadi
	524647	Tichakia
	524648	Hanmantiya
	524649	Mahudi
	524650	Monghvan
	524651	Maiyali
	524652	Sandhkuva
	524653	Tarsadi
	524654	Kakad Kuva P Umarda
	524655	Bedvan P Umarda
	524656	Vadpada P Umarda
	524657	Jamkhadi
	524658	Medha
	524659	Golan
	524660	Nana Tarpada
	524661	Ojhar
	524662	Hindla
	524663	Khadi
	524664	Sadadvel
	524665	Bharadada
	524666	Gopalpura

Range of Scheduled Tribes Population (Percentages)	Location Code Number	Name of Village
1	2	3
	524667	Vanjhafali
	524668	Amalgundi
	524669	Chakvan
	524670	Borkuva
	524671	Kalaghat
	524672	Mota Satsila
	524673	Ghodi Ruvali
	524674	Ghuntvel
	524675	Vadpada P Umarda
	524676	Taparvada
	524677	Gunkhadi
	524678	Temka
	524679	Masanpada
	524680	Dardi
	524681	Umarda
	524682	Dhanmauli
	524683	Amthava
	524684	Shravaniya
	524685	Lavchali
	524686	Chimer
	524687	Kanti
	524688	Seljhar
	524689	Borpada
	524690	Khogal Gam

Range of Scheduled Tribes Population (Percentages)	Location Code Number	Name of Village
1	2	3
	524691	Mota Tarpada
	524692	Kapad Bandh
	524693	Siraspada
	524694	Vadirupgadh
	524695	Chikhalapada
	524696	Khapatia
	524697	Mohpada(Malangdev)
	524698	Virthava
	524699	Ekva Golan
	524700	Malangdev
	524701	Karvanda
	524702	Langad
	524703	Ghusargam
	524704	Bhorthava
	524705	Otta
	524706	Rasmati
	524707	Pahadada
	524708	Mal
	524709	Sadadun
	524710	Sinand
	524711	Amaldi
	524712	Ajvar
	524713	Mandvi Pani
	524714	Junai

Block: Vyara (0224)

Range of Scheduled Tribes Population (Percentages)	Location Code Number	Name of Village
1	2	3
51 – 75		
	524722	Unchamala
	524750	Panvadi
	524752	Tadkuva
	524809	Gangpur
	524831	Ghani
76 and above		
	524718	Kanja
	524719	Kala Vyara
	524720	Bedkuva Dur
	524721	Khod Talav
	524723	Limbarda
	524724	Vadkui
	524725	Umarkuva
	524726	Ghata
	524727	Katiskuva Dur

Range of Scheduled Tribes Population (Percentages)	Location Code Number	Name of Village
1	2	3
	524728	Vanskui
	524729	Champavadi
	524730	Vaghpani
	524731	Sadadvan
	524732	Dungargam
	524733	Lotarva
	524734	Bhanavadi
	524735	Katasvan
	524736	Chikhalvav
	524737	Rampura Najik
	524738	Katiskuva Najik
	524739	Sarkuva
	524740	Katgadh
	524741	Bedkuva Najik

Range of Scheduled Tribes Population (Percentages)	Location Code Number	Name of Village
1	2	3
	524742	Indu
	524743	Khushalpur
	524744	Kohli
	524745	Borkhadi
	524746	Maypur
	524747	Tichakpura
	524748	Paniyari
	524749	Bhatpur
	524751	Kanpura
	524753	Virpur
	524754	Chikhli
	524755	Vaghjhari
	524756	Chikhhalda
	524757	Musa
	524758	Madav
	524759	Jetvadi
	524760	Kapura
	524761	Andharvadi Najik
	524762	Bhojpur Najik
	524763	Shahpur
	524764	Rupvada
	524765	Khanpur
	524766	Chhirma
	524767	Malotha
	524768	Dadakvan
	524769	Magarkui
	524770	Chhindia
	524771	Veldha
	524772	Saraiya
	524773	Pervad
	524774	Dolara
	524775	Meghpur
	524776	Sankli
	524777	Dhat
	524778	Kanjan
	524779	Umarkui
	524780	Kelkui
	524781	Gheriyavav
	524782	Kasvav
	524783	Ramkuva
	524784	Bamnamal Najik
	524785	Khuntadiya
	524786	Arkund
	524787	Kapadvan
	524788	Khurdi
	524789	Lakhali
	524790	Jhankhari
	524791	Nana Satsila

Range of Scheduled Tribes Population (Percentages)	Location Code Number	Name of Village
1	2	3
	524792	Dholia Umar
	524793	Chhevdi
	524794	Birbara
	524795	Bhurivel
	524796	Chichbardi
	524797	Mirpur
	524798	Karanjvel
	524799	Katkui
	524800	Balpur
	524801	Vandar Devi
	524802	Ambiya
	524803	Jesingpur
	524804	Umarkachchh
	524805	Dharampura
	524806	Kalakva
	524807	Beda Raypura
	524808	Bagalpur
	524810	Kamlapor
	524811	Bedchit
	524812	Gadat
	524813	Umarvav Najik
	524814	Mangalia
	524815	Dhamandevi
	524816	Valotha
	524817	Vadpada
	524818	Rani Amba
	524819	Dhongi Amba
	524820	Kelvan
	524822	Ambapani
	524823	Chakdhara
	524824	Garvan
	524825	Palavadi
	524826	Dhanturi
	524827	Rampura Dur
	524828	Rengan Kachchh
	524829	Bhojpur Dur
	524830	Vankla
	524832	Bamnamal Dur
	524833	Pati
	524834	Kumbhia
	524835	Palasia
	524836	Antapur
	524837	Kalamkui
	524838	Achhopalo
	524839	Amonia
	524840	Haripura
	524841	Dholka

Range of Scheduled Tribes Population (Percentages)	Location Code Number	Name of Village
1	2	3
	524842	Andharvadi Dur
	524843	Panchol
	524844	Dolvan
	524845	Kakadva
	524846	Kosamkuva
	524847	Pithadara
	524848	Jamalia
	524849	Bardipada
	524850	Pipalwada
	524851	Dhangdhar
	524852	Karanjkhed
	524853	Kandha
	524854	Garpani

Range of Scheduled Tribes Population (Percentages)	Location Code Number	Name of Village
1	2	3
	524855	Pathakwadi
	524856	Umarvav Dur
	524857	Varjakhan
	524858	Takiamba
	524859	Besaniya
	524860	Raygadh
	524861	Halmundi
	524862	Amania
	524863	Padam Dungari
	524864	Borkachchh
	524865	Chunawadi
	524866	Dungarda

Block: Valod (0225)

Range of Scheduled Tribes Population (Percentages)	Location Code Number	Name of Village
1	2	3
21 - 30		
	524904	Buhari
	524905	Pelad Buhari
31 - 40		
	524886	Delwada
41 - 50		
	524874	Kamalchhod
	524885	Valod
51 - 75		
	524872	Syadla
	524878	Shahpor
	524879	Nansad
	524897	Hathuka
	524900	Jamaniya
	524902	Goddha
	524906	Virpor
76 and above		
	524867	Bedkuva
	524868	Dhamodla
	524869	Kalamkui
	524870	Kaher
	524871	Beldha
	524873	Titva
	524875	Tokarva

Range of Scheduled Tribes Population (Percentages)	Location Code Number	Name of Village
1	2	3
	524876	Khambhla
	524877	Shiker
	524880	Inama
	524881	Butwada
	524882	Degama
	524883	Ambach
	524884	Vedchhi
	524887	Mordevi
	524888	Bahej
	524889	Kosambiya
	524890	Nalotha
	524891	Ranveri
	524892	Kumbhiya
	524893	Kanajod
	524894	Bhimpor
	524895	Golan
	524896	Dadariya
	524898	Dumkhal
	524899	Adyapor
	524901	Algat
	524903	Andhatri

Section-II Town Directory

STATEMENT - I
Status and Growth History

Sr. No.	Class, Name And Civic Status Of Town	Location Code No.	Name Of Taluk/ Tahsil/ Police Station/Islands Etc.	Name Of CD Block	Area (Sq. Km.)	Number Of Households Including Houseless Households (2011 Census)	Scheduled Castes Population (2011 Census)	Scheduled Tribes Population (2011 Census)	Population And Growth Rate (In Brackets) Of The Town At The Censuses Of	
									1901	1911
1	III, Songadh (M)	2449303944802635	SONGADH	SONGADH	15.97	5331	712	5792	2533 (0)	2321 (-8.37)
2	V, Ukai (CT)	2449303944524716	SONGADH	SONGADH	9.37	1665	712	2073	0 (0)	0 (0)
3	V, Bhurivel (CT)	2449303944524717	SONGADH	SONGADH	1.53	1456	472	1943	0 (0)	0 (0)
4	III, Vyara (M)	2449303945802636	VYARA	VYARA	7.92	8611	954	12283	6117 (0)	4604 (-24.7)

STATEMENT - I
Status and Growth History

Sr. No.	Population And Growth Rate (In Brackets) Of The Town At The Censuses Of												Density (2011 Census)				Sex Ratio	
	1921	1931	1941	1951	1961	1971	1981	1991	2001	2011	2011	2011	2011	2011	2011	2011	2011	
1	2013	2241	2591	2858	0 (0)	7166 (0)	12163	16009	22431	26515	1660	954	946	961				
	(-13.3)	(11.33)	(15.62)	(10.3)			(69.73)	(31.62)	(40.11)	(18.21)								
2	0 (0)	0 (0)	0 (0)	0 (0)	0 (0)	31234 (0)	14894	17457	10858	7453	795	902	861	872				
							(-52.3)	(17.21)	(-37.8)	(-31.36)								
3	0 (0)	0 (0)	0 (0)	0 (0)	0 (0)	0 (0)	0 (0)	0 (0)	6635 (0)	5730	3745	0	0	913				
										(-13.64)								
4	4932	6189	7151	11327	15273	18910	23998	30908	36226	39789	5024	977	979	975				
	(7.12)	(25.49)	(15.54)	(58.4)	(34.84)	(23.81)	(26.91)	(28.79)	(17.21)	(9.84)								

STATEMENT-II
Physical Aspects and Location of Towns, 2009

Sr. No.	Name Of Town	Physical Aspects		Name Of And Road Distance (In Kms.) From		State HQ.	District HQ.	Sub-Division/ Taluk/ Tahsil / Police station/ Development Block/ Island HQ.	Nearest City With Population Of One Lakh And More	Nearest City With Population Of Five Lakh And More	Railway Station	Bus Route
		Rainfall (In mm)	Temperature (In Centigrade)	Name Of And Road Distance (In Kms.) From								
				Maximum	Minimum							
1	2	3	4	5	6	7	8	9	10	11	12	
1	Songadh (M)	1594	44.1	9.4	GANDHINAGAR (350)	VYARA (20)	SONGADH (0)	NAVSARI (81)	SURAT (80)	SONGADH (0)	SONGADH	SONGADH (0)
2	Ukai (CT)	1522	44	11.5	GANDHINAGAR (350)	VYARA (32)	SONGADH (10)	NAVSARI (91)	SURAT (90)	SONGADH (10)	SONGADH	UKAI (0)
3	Bhurivel (CT)	1683	44	11.5	GANDHINAGAR (331)	VYARA (32)	SONGADH (8)	NAVSARI (92)	SURAT (80)	SONGADH (8)	SONGADH	BHURIVEL (0)
4	Vyara (M)	1250	43	17	GANDHINAGAR (367)	VYARA (0)	VYARA (0)	NAVSARI (62)	SURAT (60)	VYARA (0)	VYARA	VYARA (0)

STATEMENT - III
Civic and other Amenities, 2009

Sr. No.	Name Of Town	Road Length (In Kms.)	System of Drainage (Column 4-7)				Number Of Latrines (Column 8-11)				Protected Water Supply
			Open (OD)	Closed (CD)	Both -Open & Closed (BD)	Nil	Pit System	Flush/Pour Flush (Water Borne)	Service	Others	Source Of Supply (Codes) @
1	2	3	4	5	6	7	8	9	10	11	12
1	Songadh (M)	30.4			BD		86	3651	0	0	TK/P/L,R/C
2	Ukai (CT)	12.5		CD			0	1135	0	0	TT,S
3	Bhurivel (CT)	N.A.		CD			62	1348	0	0	TT,HP
4	Vyara (M)	83.05			BD		94	3978	0	0	TT,R/C

*In case this service is not available in the town, the name of the nearest place and its distance from the town where facility is available

@Two major source only

Abbreviation

TT: Tap water from treated source

TU: Tap water from un-treated source

CW: Covered well

UW: Un-covered well

HP: Hand pump

TW/B: Tubewell /Borehole

RW: Rainwater

S: Spring

TK/P/L: Tank/Pond/Lake

O: Others

OHT: Over head Tank

SR: Service Reservoir

RIG: River Infiltration Gallery

BWP: Bore Well Pumping system

PT: Pressure Tank

N/A,NA,NA.: Not Available

STATEMENT - III
Civic and other Amenities, 2009

Sr. No.	Protected Water Supply	Fire Fighting Service*	Electrification (Number Of Connections)				
	System Of Storage With Capacity In Kilo Litres (Along With Codes) @		Domestic	Industrial	Commercial	Road Lighting (Points)	Others
1	13	14	15	16	17	18	19
1	OHT(1400)	Yes	5300	25	120	1200	0
2	OHT(241), BWP()	No, VYARA (32)	1346	32	194	526	0
3	OHT(200), PT (135)	Yes	1498	0	51	0	0
4	OHT(700), SR()	Yes	8700	550	950	2200	0

*In case this service is not available in the town, the name of the nearest place and its distance from the town where facility is available has been given

@Two major source only

Abbreviation

TT: Tap water from treated source

TU: Tap water from un-treated source

CW: Covered well

UW: Un-covered well

HP: Hand pump

TW/B: Tubewell /Borehole

RW: Rainwater

S: Spring

TK/P/L: Tank/Pond/Lake

O: Others

OHT: Over head Tank

SR: Service Reservoir

RIG: River Infiltration Gallery

BWP: Bore Well Pumping system

PT: Pressure Tank

N/A, NA, N.A.: Not Available

STATEMENT - IV
Medical Facilities, 2009

Sl. No.	Name of Town	No. of Medical facilities* (with number of beds in brackets)												
		Hospitals & (Allopathic & Others)	Dispensaries / Health Center	Family Welfare Center	Maternity and Child Welfare Center	Maternity Homes	T.B. Hospital/ Clinic	Nursing Homes	Veterinary Hospital	Mobile Health Clinic	Others etc.	Charitable Hospital/Nursing Home	Medicine Shop (Numbers)	
1	2	3	4	5	6	7	8	9	10	11	12	13	14	
1	Songadh (M)	1(60)	1(10)	1(0)	1(0)	1(6)	1(4)	1(6)	1(0)	N.A.	20 Kms.	6	12	
2	Ukai (CT)	10 Kms.	1(7)	10 Kms.	10 Kms.	1(5)	32 Kms.	10 Kms.	32 Kms.	N.A.	10 Kms.	0	2	
3	Bhurivel (CT)	9 Kms.	1(0)	3 Kms.	9 Kms.	9 Kms.	32 Kms.	9 Kms.	32 Kms.	N.A.	32 Kms.	0	0	
4	Vyara (M)	1(150)	1(0)	1(6)	1(0)	1(0)	1(0)	1(0)	1(0)	N.A.	1(0)	1	18	

*If a medical facility is not available in the town, nearest place distance from the town where facility is available has been given

*N.A.:Not Available

STATEMENT -V
Educational, Recreational and Cultural Facilities, 2009

Sr. No.	Name of Town	Number of Educational Facilities*											
		Primary school	Middle school	Secondary school	Senior Secondary school	Arts/ Science/ Comerce colleges (of degree level and above)	Medical colleges	Engineering colleges	Management Institute/ colleges	Polytechnics	Recognised Shorthand, Typewriting and vocational training institutions		
1	2	3	4	5	6	7	8	9	10	11	12		
1	Songadh (M)	11	(0)	4	2	SURAT (80)	SURAT (80)	BORDE (80)	BORDE (60)	Palsana (66)	UKAI (10)		
2	Ukai (CT)	6	(0)	3	1	SURAT (90)	SURAT (90)	SURAT (90)	SURAT (90)	Palsana (74)	1		
3	Bhurivel (CT)	1	(0)	SONGADH (9)	SONGADH (9)	SURAT (80)	SURAT (80)	SURAT (80)	SURAT (80)	Palsana (74)	UKAI (18)		
4	Vyara (M)	10	(0)	5	4	BARDOLI (30)	SURAT (60)	SURAT (60)	SURAT (60)	Palsana (49)	SURAT (60)		

*If an educational facility is not available in the town, the name of the nearest place and its distance from the town where facility is available has been given

STATEMENT -V
Educational, Recreational and Cultural Facilities, 2009
Number of Social, Recreational and Cultural facilities

Sr. No.	Non-formal Education Center (Sarva Shiksha Abhayan Center)	Special School for Disabled	Others	No. of Home Orphanage	Working women's hostels (with No. of seats in bracket)	No. of Old Age Home	Stadium	Cinema Theatre	Auditorium/Community halls	Public libraries	Reading rooms
1	13	14	15	16	17	18	19	20	21	22	23
1	SURAT (80)	1	SURAT (80)	SURAT (80)	SURAT (80)	SURAT (80)	SURAT (80)	2	1	1	1
2	1	SONGADH (10)	SURAT (90)	SURAT (90)	SURAT (90)	SURAT (90)	SURAT (90)	SONGADH (10)	SONGADH (10)	SONGADH (10)	SONGADH (10)
3	SONGADH (8)	SONGADH (8)	SURAT (80)	SURAT (80)	SURAT (80)	SURAT (80)	SURAT (80)	1	1	1	SONGADH (8)
4	SONGADH (22)	SONGADH (22)	SURAT (60)	SURAT (60)	SURAT (60)	SURAT (60)	SURAT (60)	1	3	2	2

*If an educational facility is not available in the town, the name of the nearest place and its distance from the town where facility is available has been given

STATEMENT - VI
Industry and Banking, 2009

Sr. No.	Name of Town	Names of Three Most Important Commodities Manufactured			Number of Banks						Number of Non-Agricultural Credit Societies
		1st	2nd	3rd	Nationalised Bank	Private Commercial Bank	Co-operative Bank	Number of Agricultural Credit Societies			
1	2	3	4	5	6	7	8	9	10		
1	Songadh (M)	STONE QUARRY INDUSTRIES	GRIT METAL	GROUNDNUT OIL	3	0	2	1	0		
2	Ukai (CT)	FISHING PRODUCTS	ELECTRICITY		2	0	1	0	0		
3	Bhurivel (CT)	THERMAL POWER STATION			2	0	1	0	0		
4	Vyara (M)				6	4	3	1	2		

STATEMENT - VII
Civic and other amenities in Slums, 2009

Sr.No.	Class and Name of Town	Name of The Slum	Is It Notified	No. of Households (approximate)	Population of The Slum (approximate)	Paved Roads (in kms.)	System of Drainage				Number of Latrines				No. of Tap Points/ Public Hydrants Installed for Supply of Protected Water	Electricity (Number of Connections)			
							Open	Closed	Both (Open & Closed)	Nil	Pit System	Flush/Pour Flush (Water borne)	Service Others	Community		Domestic	Road Lighting	Others	
1	2	3	4	5	6	7	8	9	10	11	12	13	14	15	16	17	18	19	20
1	III,Songadh (M)	B/h. Area of Dr.Shrof Bunglow	No	125	697	4.5			BD		0	20	0	0	0	4	102	6	0
2	III,Songadh (M)	HathiFaliyu Tekro, Near Fort	No	146	559	2.5			BD		0	79	0	0	0	4	125	5	0
3	III,Songadh (M)	RailwayStationArea, SonarPada Area	No	158	760	3 OD					0	45	0	0	0	4	110	16	0
4	III,Songadh (M)	VankvelTratimanagar,Opp. Paroatha House	No	144	584	2			BD		0	40	0	0	0	4	130	6	0
5	III,Songadh (M)	VankvelUkaiThreeRoad,School Street (Faliyu)	No	118	517	3.5 OD					0	15	0	0	1	4	80	4	0
6	III,Songadh (M)	B/h. Area of Dr.Shrof Bunglow	No	125	697	4.5			BD		0	20	0	0	0	4	102	3	0
7	III,Songadh (M)	HathiFaliyu Tekro, Near Fort	No	146	559	2.5			BD		0	79	0	0	0	4	125	2	0
8	III,Songadh (M)	RailwayStationArea,SonarPada Area	No	158	760	3 OD					0	45	0	0	0	4	110	16	0
9	III,Songadh (M)	VankvelTratimanagar,Opp. Paroatha House	No	144	584	2			BD		0	40	0	0	0	4	130	6	0

STATEMENT - VII
Civic and other amenities in Slums, 2009

Sr.No.	Class and Name of Town	Name of The Slum	Is It Notified	No. of Households (approximate)	Population of The Slum (approximate)	Paved Roads (in kms.)	System of Drainage				Number of Latrines				No. of Tap Points/ Public Hydrants Installed for Supply of Protected Water	Electricity (Number of Connections)			
							Open	Closed	Both (Open & Closed)	Nil	Pit System	Flush/Pour Flush (Water borne)	Private Service	Others		Domestic	Road Lighting		
1	2	3	4	5	6	7	8	9	10	11	12	13	14	15	16	17	18	19	20
10	III, Songadh (M)	VankvelUkaiThreeRoad, SchoolStreet (Faliyu)	No	118	517	3.5	OD				0	15	0	0	1	4	80	8	0
11	III, Vyara (M)	Dadri, Vengi and Shankar Faliya	No	943	4611	1.9	CD				0	642	0	2	0	10	721	36	0
12	III, Vyara (M)	Navi Vasahat, Dairy Falsiya	No	561	2452	1.2	CD				0	321	0	0	0	8	416	35	0
13	III, Vyara (M)	Sing and Nalu Faliya, Magdum and MahadevNagar	No	1007	4673	1.1	CD				0	398	0	1	0	10	845	31	0
14	III, Vyara (M)	Dadri, Vengi and Shankar Faliya	No	943	4611	2.9	CD				0	562	0	2	0	10	711	36	0
15	III, Vyara (M)	Navi Vasahat, Dairy Falsiya	No	561	2452	1.3	CD				0	289	0	0	0	8	435	23	0
16	III, Vyara (M)	Sing and Nalu Faliya, Magdum and MahadevNagar	No	1007	4673	3.1	CD				0	689	0	1	0	10	825	35	0

(h) Appendix to Town Directory

Towns Showing their Outgrowth with Population

Sr. No.	Name of the Town with Location Code	Population of Core Town	Outgrowth	Population of Outgrowths
1	2	3	4	5
----- NIL -----				



Directorate of Census Operations, Gujarat
Census Bhawan, Sector - 10/A,
Gandhinagar-382010

Email: dco-guj.rgi@censusindia.gov.in
Website: <http://www.censusindia.gov.in>

