

S.N.C.F.

RÉGION DU SUD-EST

CARNET

DE

PROFILS ET SCHÉMAS

1959

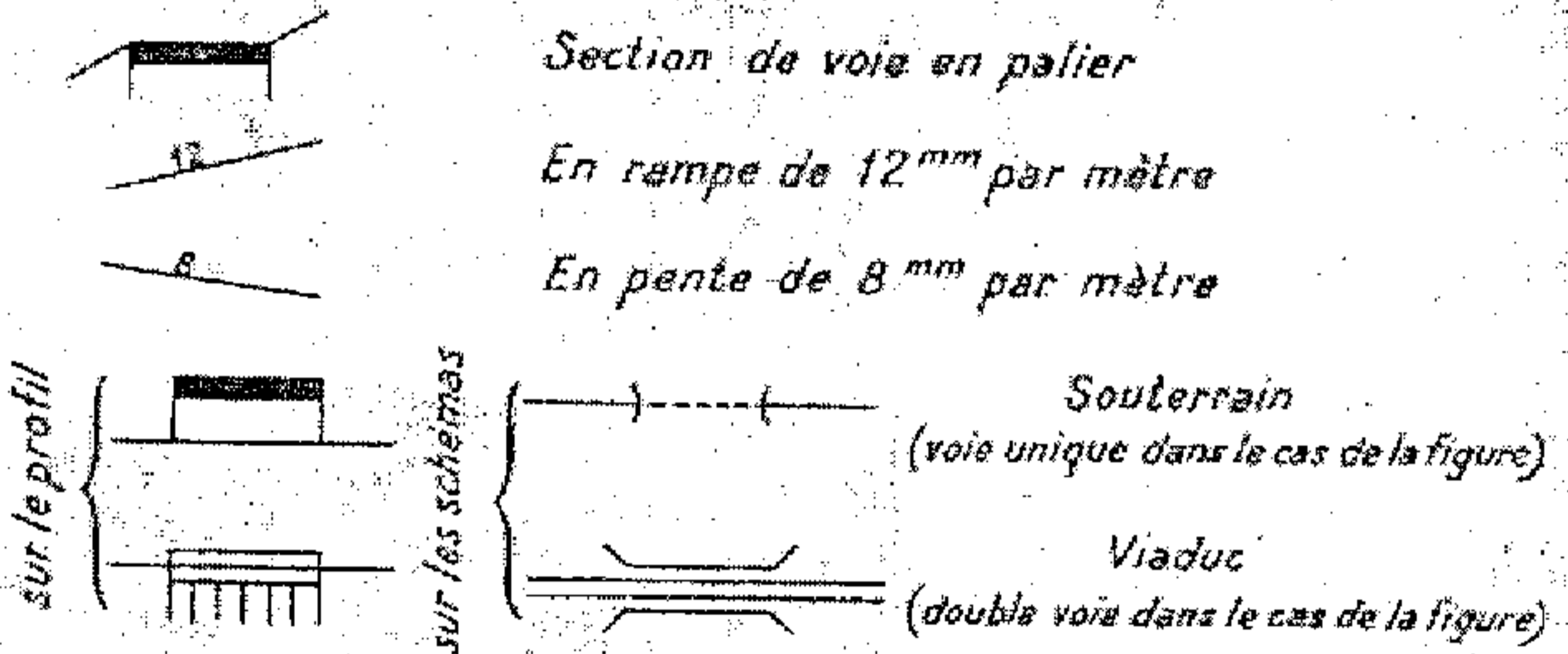
NOTICE

SUR L'EMPLOI DU CARNET DE PROFILS ET SCHEMAS

Signes conventionnels et abréviations utilisés





Ces signes et abréviations sont indiqués, avec leur signification, dans la liste ci-dessous.

Voie : profil, ouvrages d'art importants





Les longueurs de ces ouvrages sont indiquées en mètres à côté de chacun d'eux.

Installations concernant les gares

-  Emplacement des gares (sur le profil - avec indication du Point Kilométrique)
(Gare de P.K. 295+500 dans le cas de la figure; le P.K. correspond à l'axe du Bâtiment des Voyageurs)
-  B.V. Position du Bâtiment des Voyageurs dans les gares (sur les schémas)
-  G Voies de service ou de garage
-  D Dépôt de locomotives

Signes divers particuliers à certaines Régions

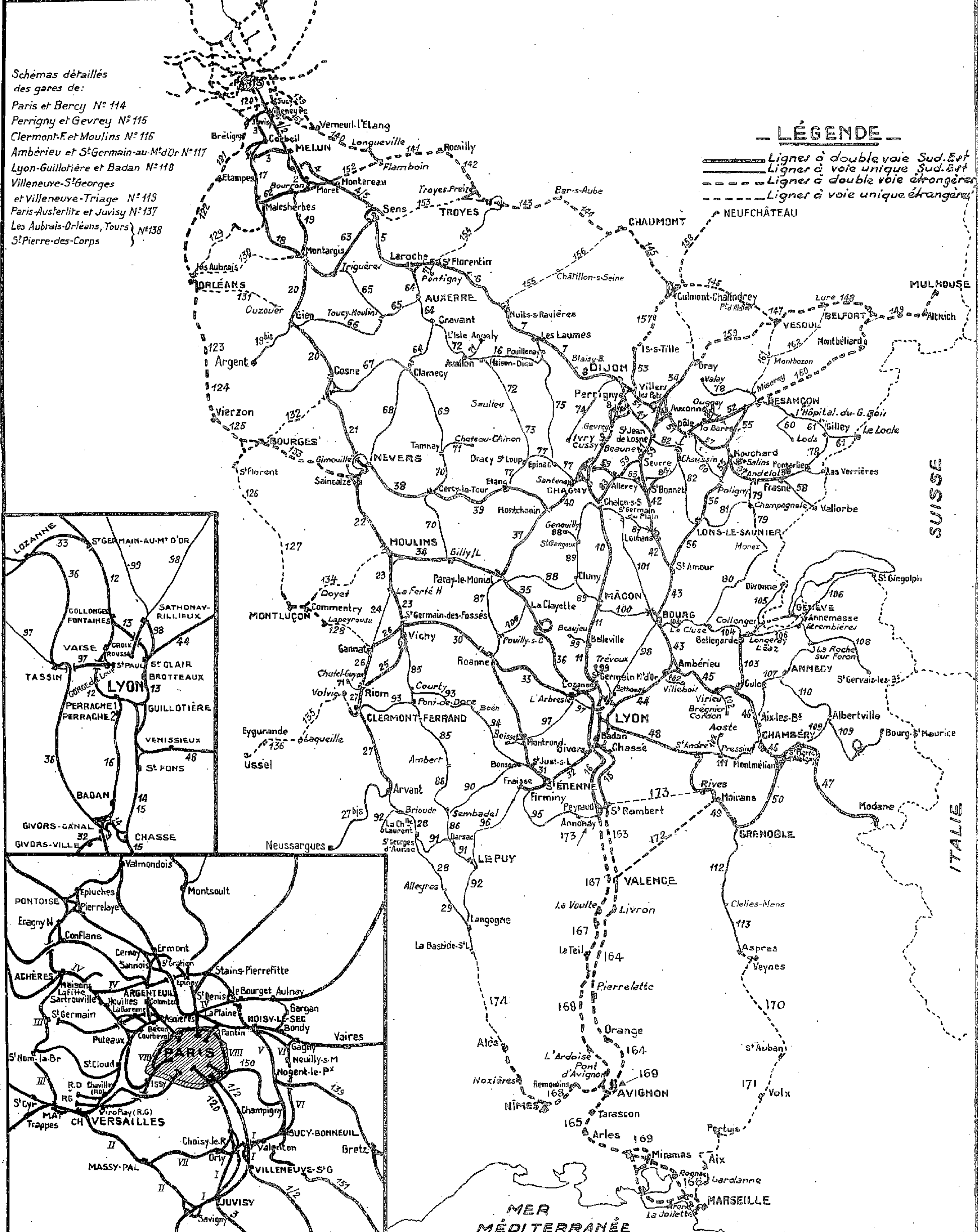
-  T Poste téléphonique de pleine voie (ce signe ne doit être employé que pour les lignes non électrifiées; il est alors placé au dessus de l'échelle des kilomètres sur le profil)
-  Trompe électrique. Signal de manœuvre pour garage par refoulement des trains circulant dans le sens indiqué par la flèche.

Schémas détaillés
des gares de:

- Paris et Bercy N° 114
- Perrigny et Gevrey N° 115
- Clermont-F. et Moulins N° 116
- Ambérieu et St-Germain-au-M'd'Or N° 117
- Lyon-Guillotière et Badan N° 118
- Villeneuve-S^t-Georges
et Villeneuve-Triage N° 119
- Paris-Austerlitz et Juvisy N° 137
- Les Aubrais-Orléans, Tours } N° 138
- St-Pierre-des-Corps

LÉGENDE

- Lignes à double voie Sud-Est
- Lignes à voie unique Sud-Est
- - - Lignes à double voie étrangères
- - - Lignes à voie unique étrangères

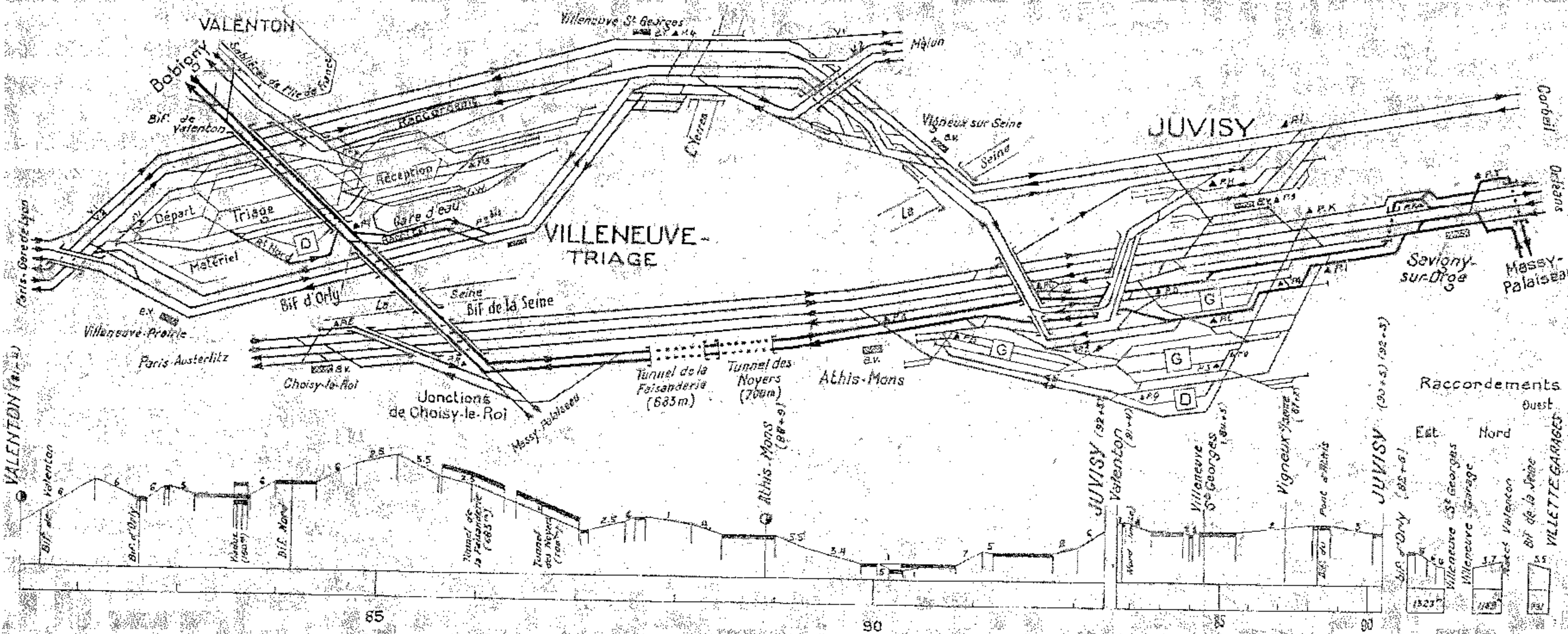


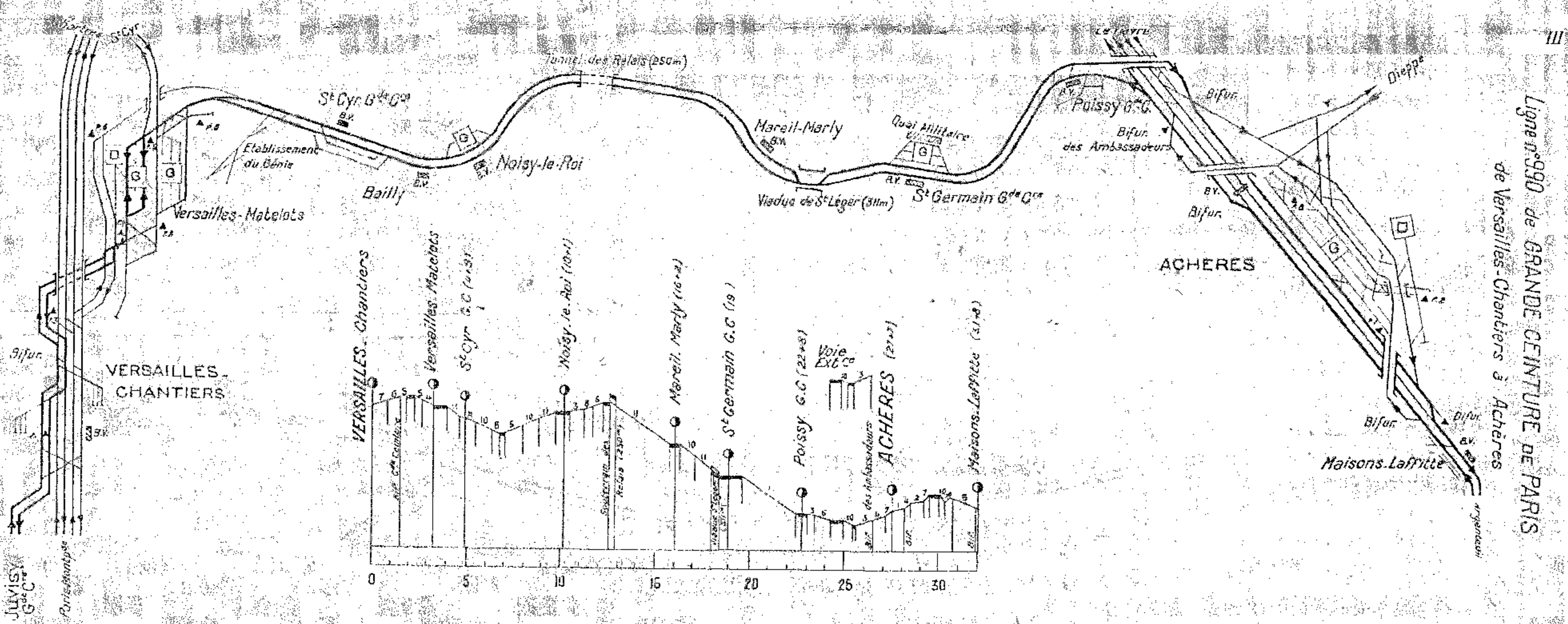
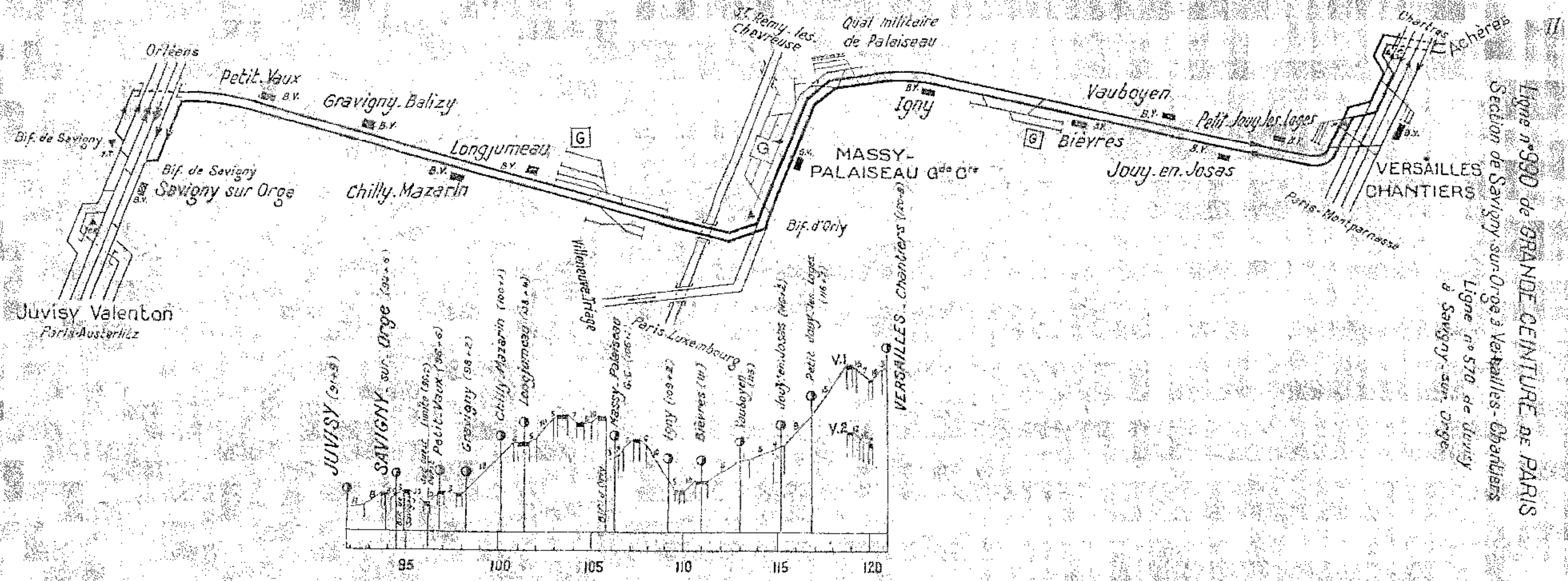
SUISSE

ITALIE

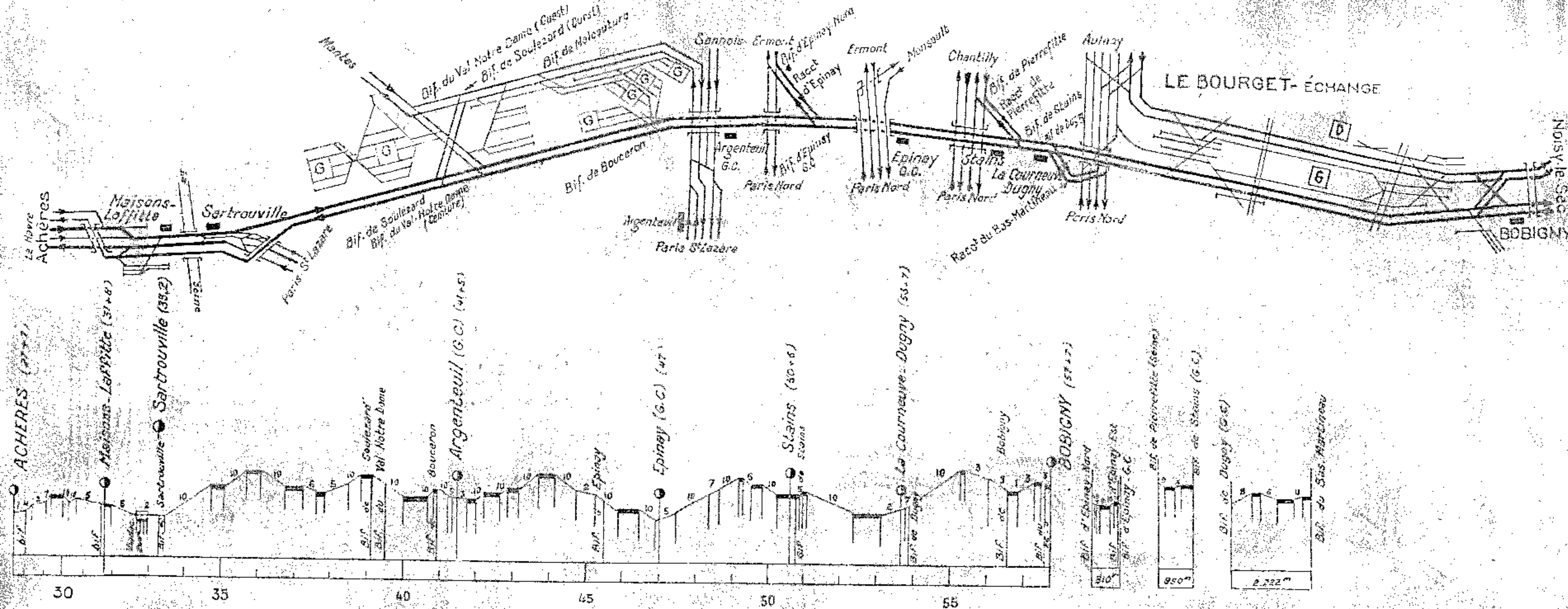
MER
MÉDITERRANÉE

Raccordement de VALENTON à JUVISY (n° 987)
 Section de JUVISY à Savigny sur Orge (Ligne n° 570)

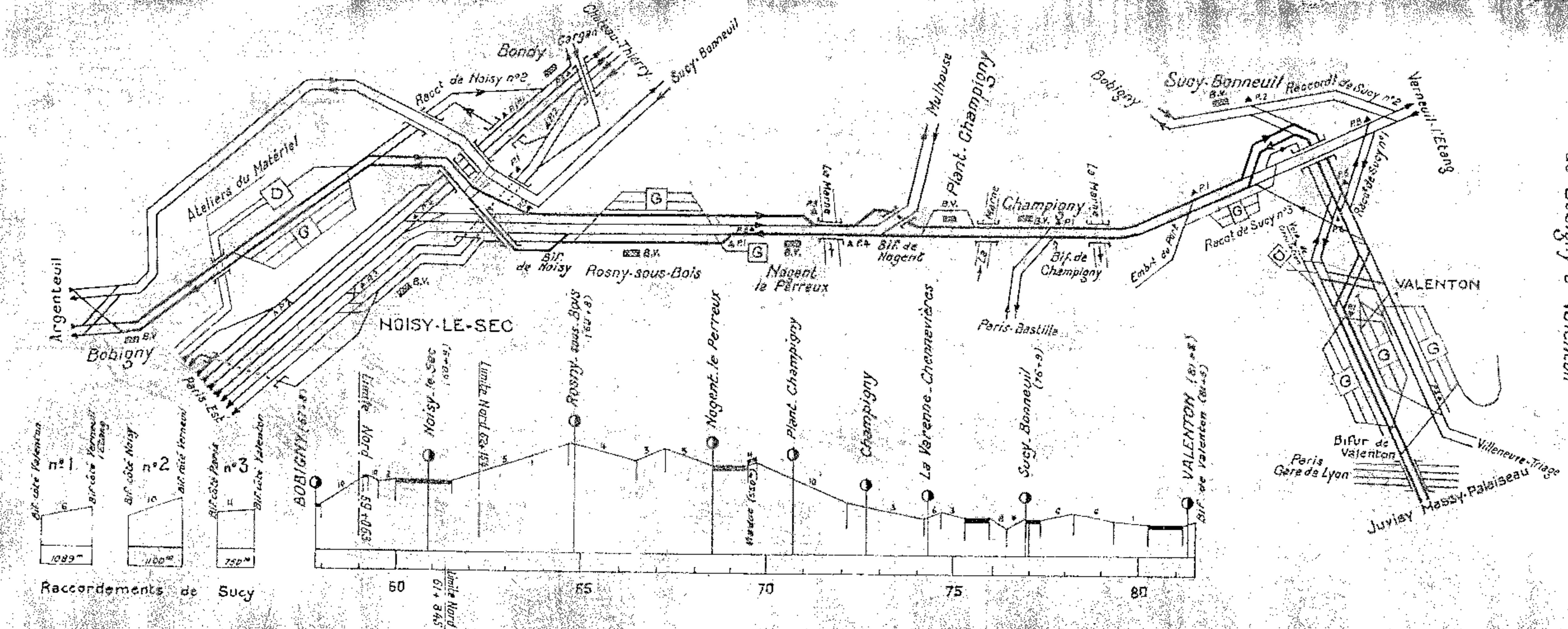




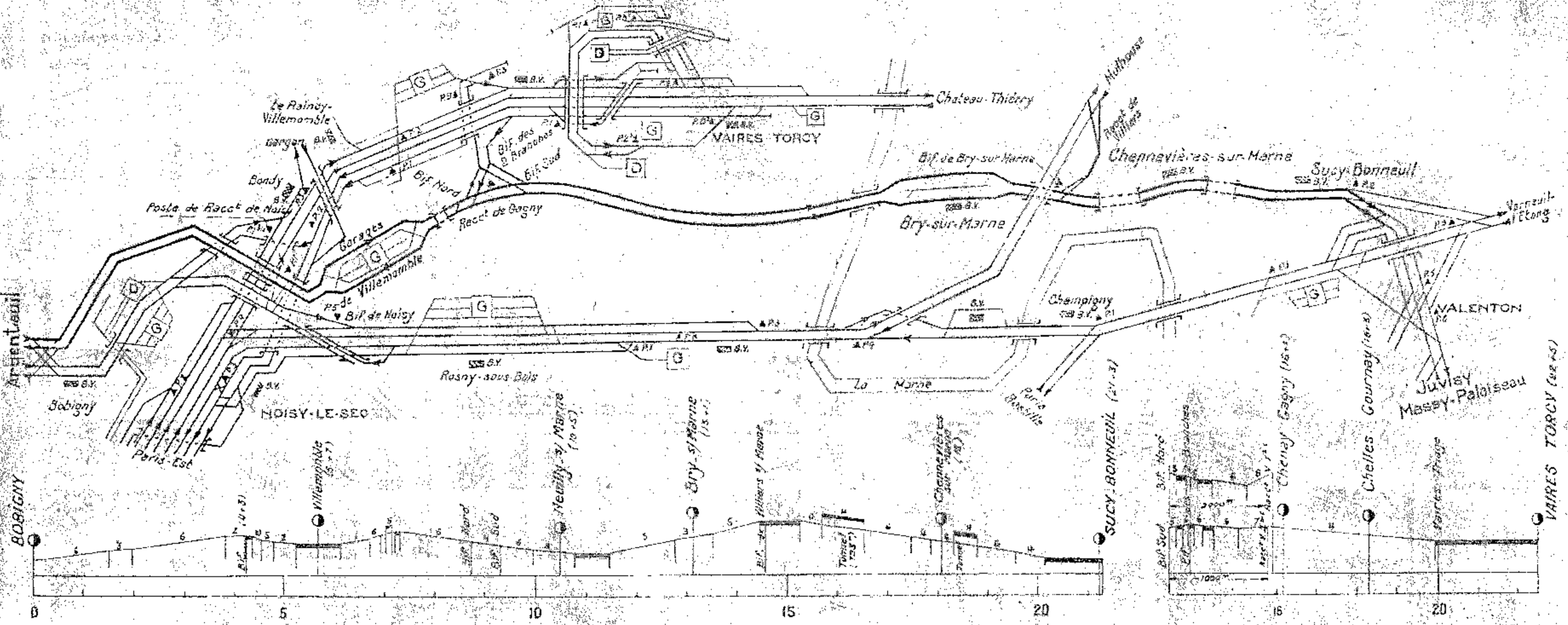
Ligne n°990 de GRANDE CEINTURE DE PARIS
d'Achères à Bobigny



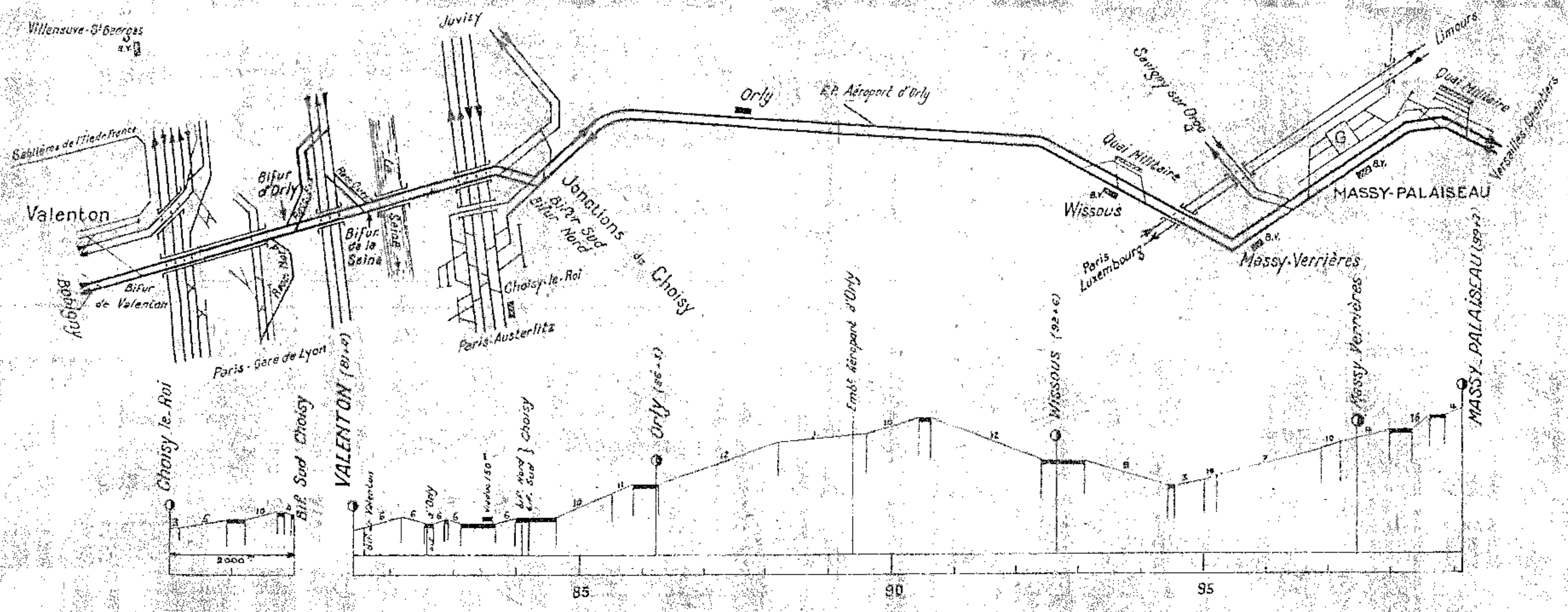
Ligne n°990 de GRANDE CEINTURE DE PARIS
de Bobigny à Valenton



Ligne n° 957 de BOBIGNY à SUCY-BONNEUIL

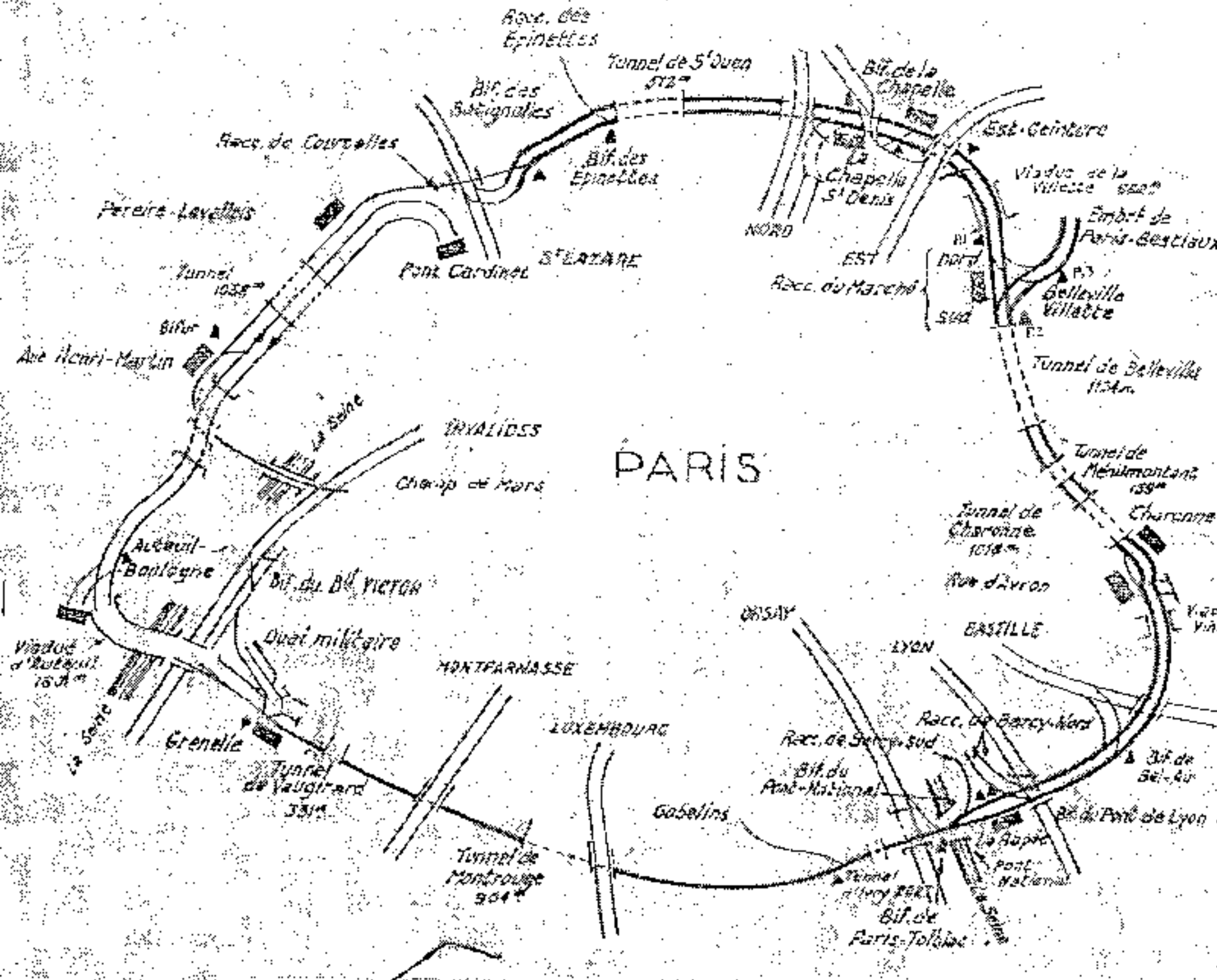



Ligne n° 985 de CHOISY-LE-ROI à MASSY-PALAISEAU
Ligne n° 990 (de la bifurcation de Valentan à la bifurcation de Choisy)

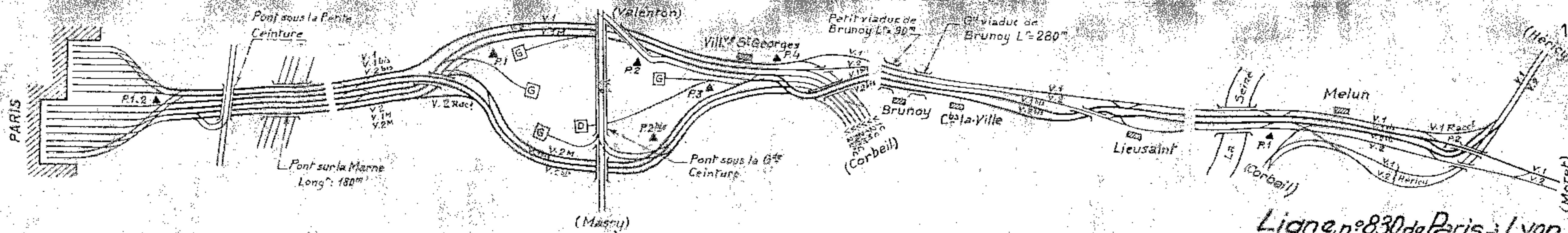


Ligne n° 971 de PONT-CARDINET à AUTEUIL-BULLOUE
Ligne n° 980 d'AUTEUIL-BULLOUE à LA RAPEE-BERRE
Ligne n° 955 des BATIONOLLES à LA RAPEE-BERRE


Raccordement de COURCELLES (n° 982)
Embranchement de PARIS-BASTIAUX (n° 964) (voir plan)
Région pour Nord (n° 972) pour Ouest (n° 971)

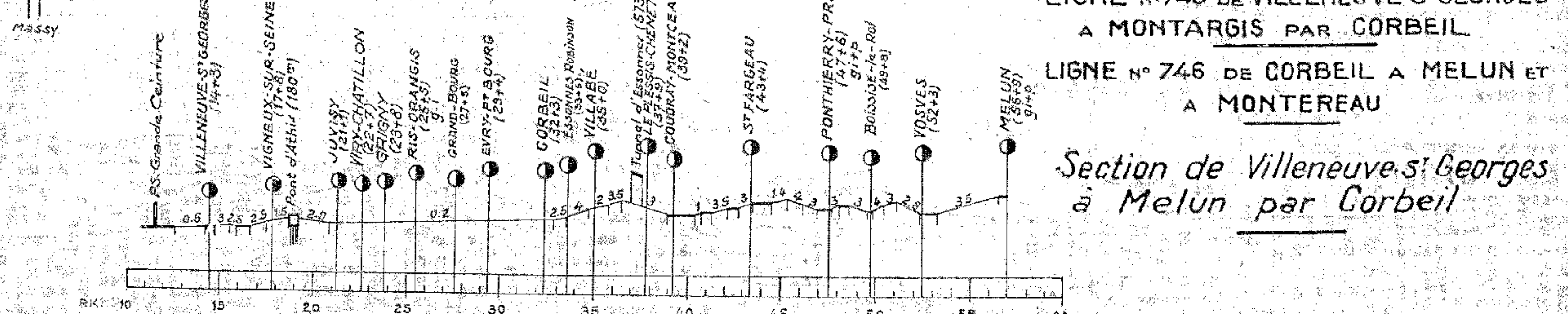
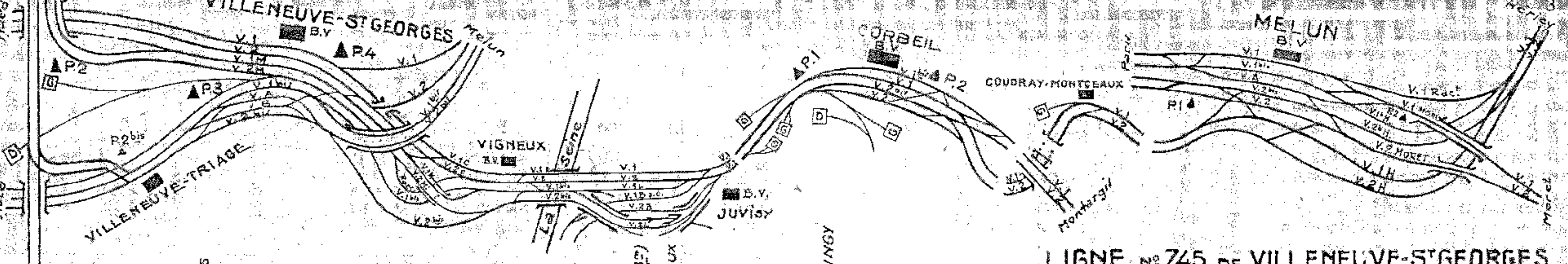
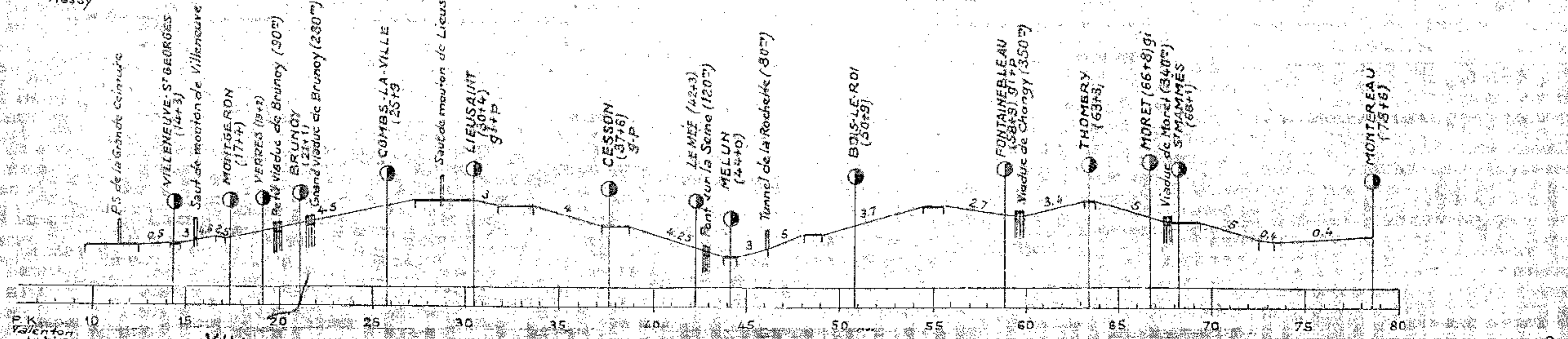
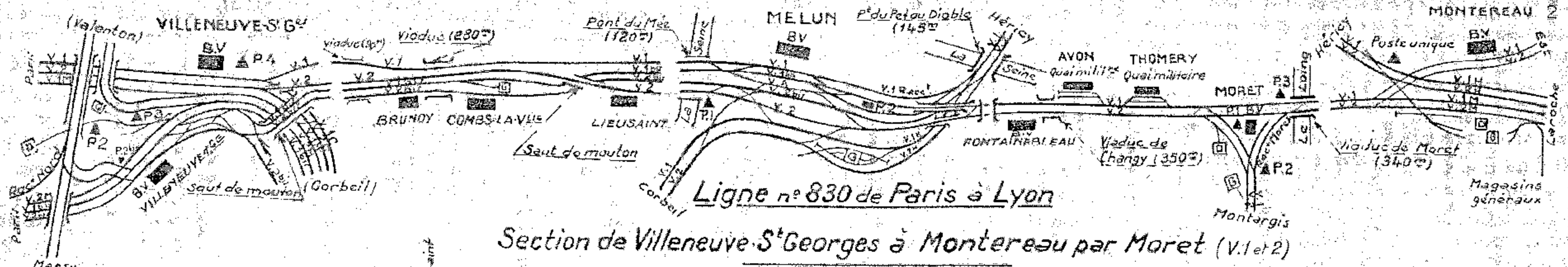


PARIS

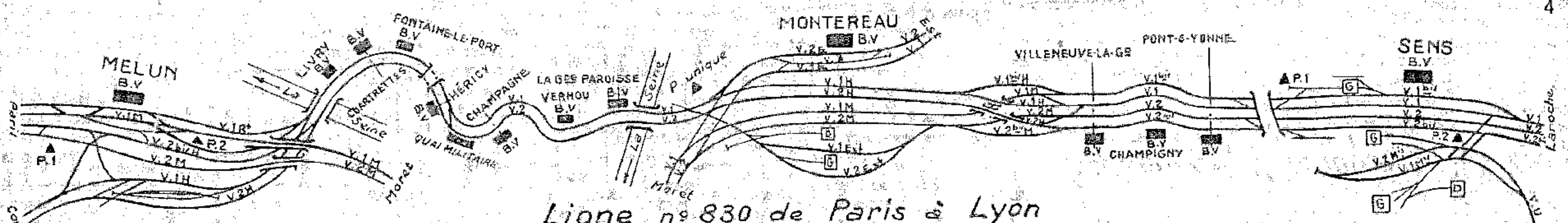


Ligne n°830 de Paris à Lyon.
 Section de Paris à Melun.

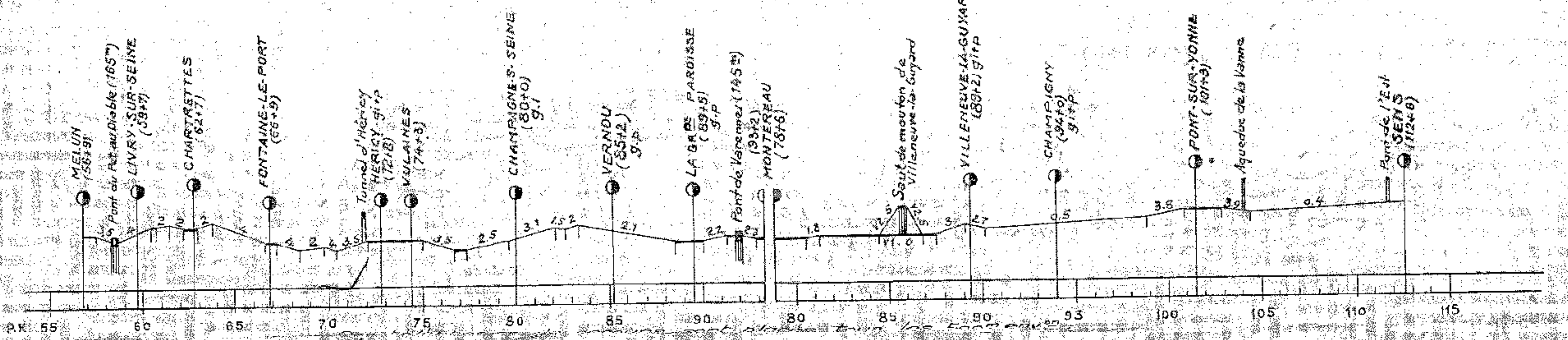




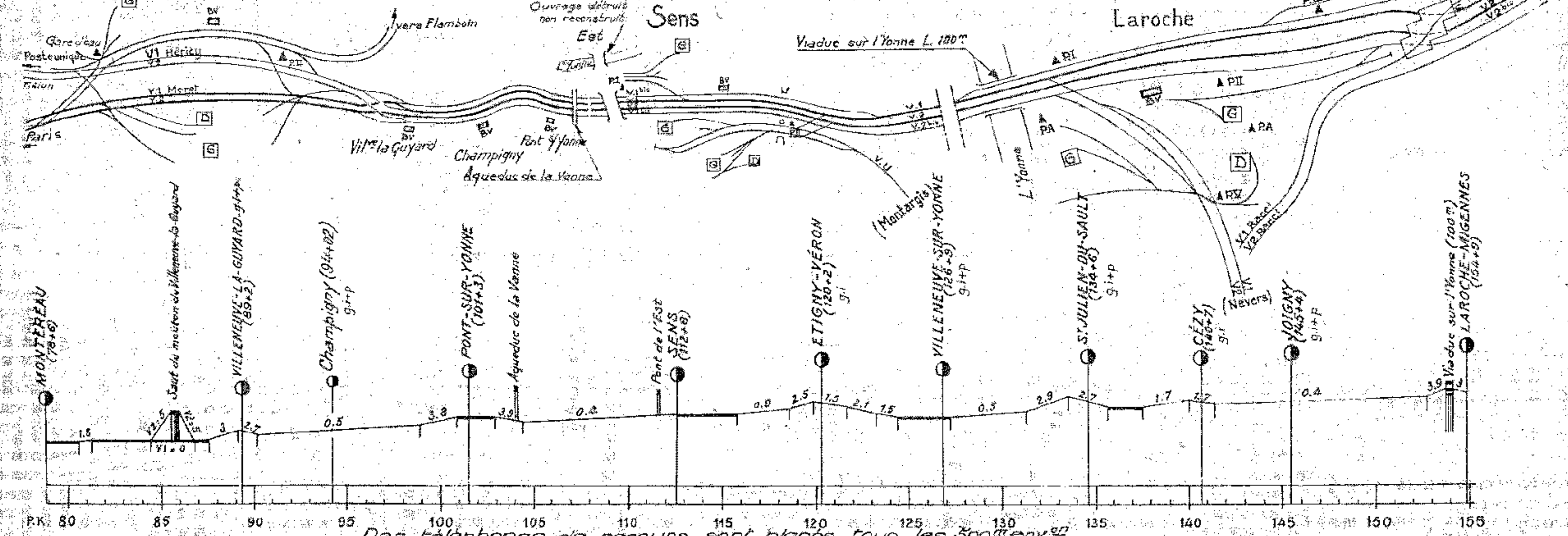
Des téléphones de secours sont placés tous les 500^m env.



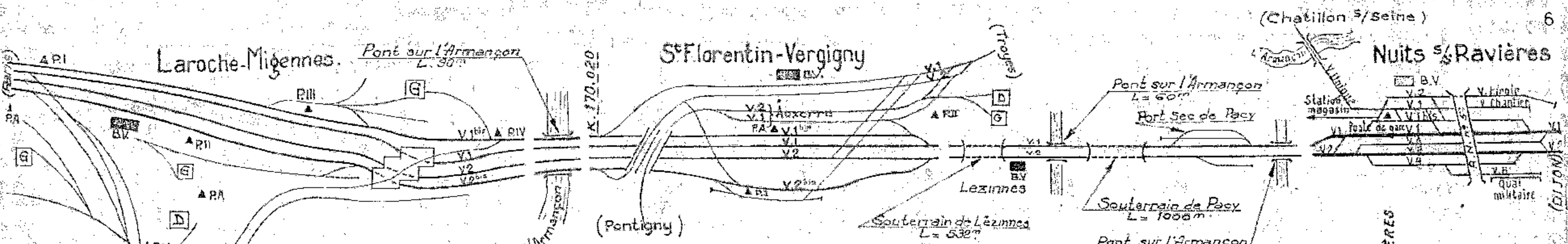
Ligne n° 830 de Paris à Lyon
 Section de Melun à Sens par Héricy (V.1^{bis} et 2^{bis})



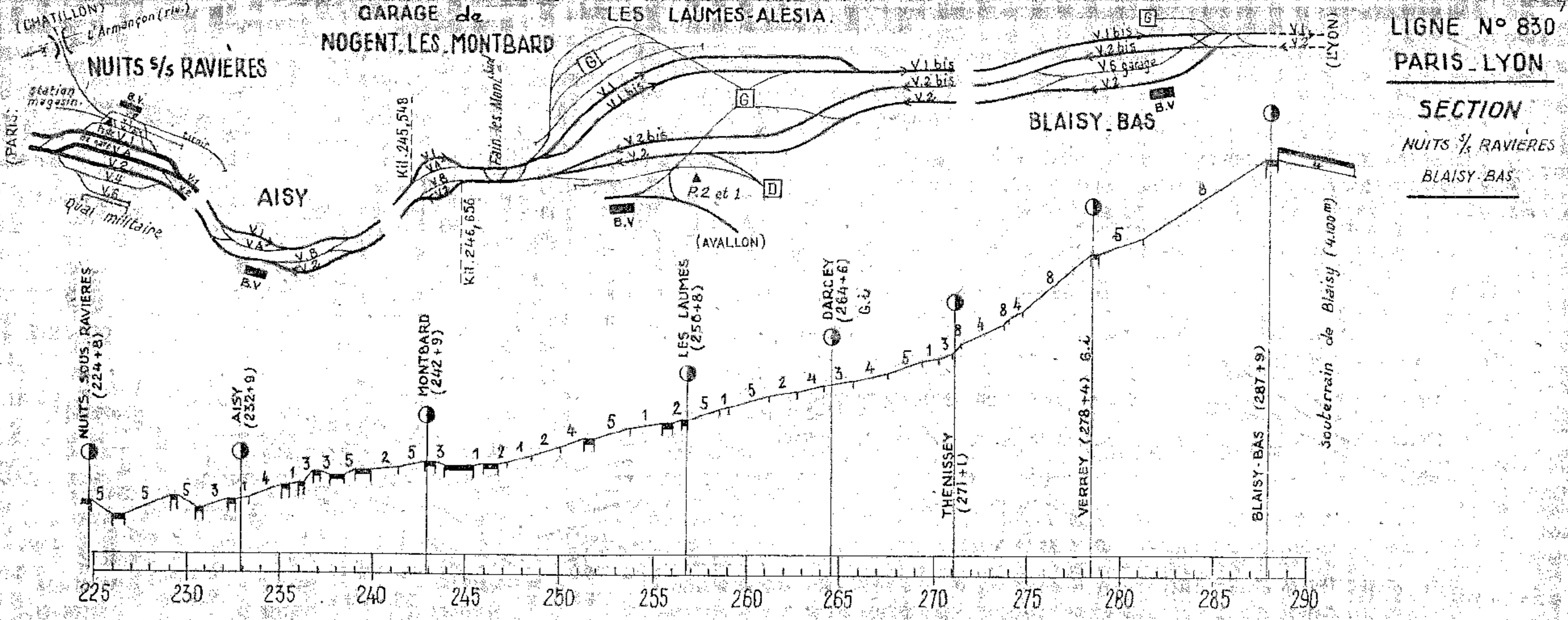
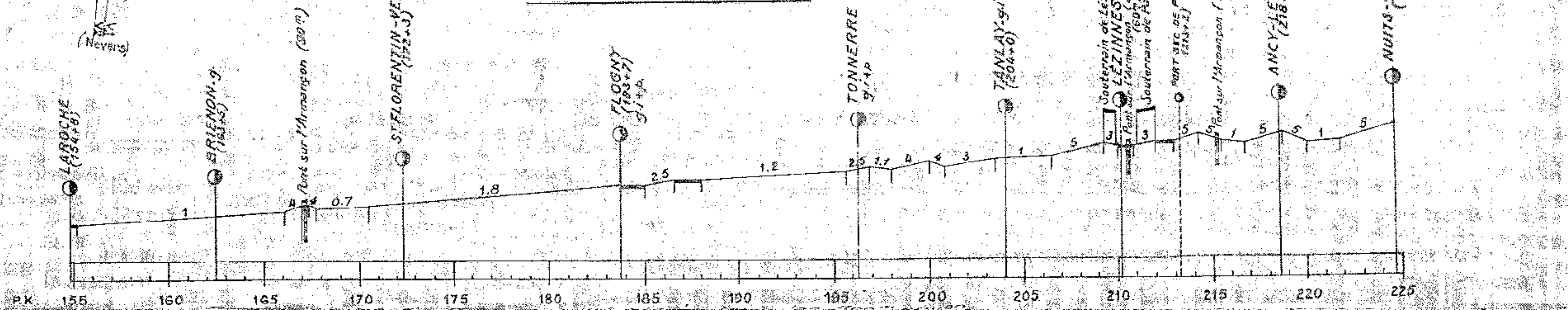
Ligne n° 830 de Paris à Lyon
 Section de Montereau à Laroche par V1 et 2



Des téléphones de secours sont placés tous les 300m env.

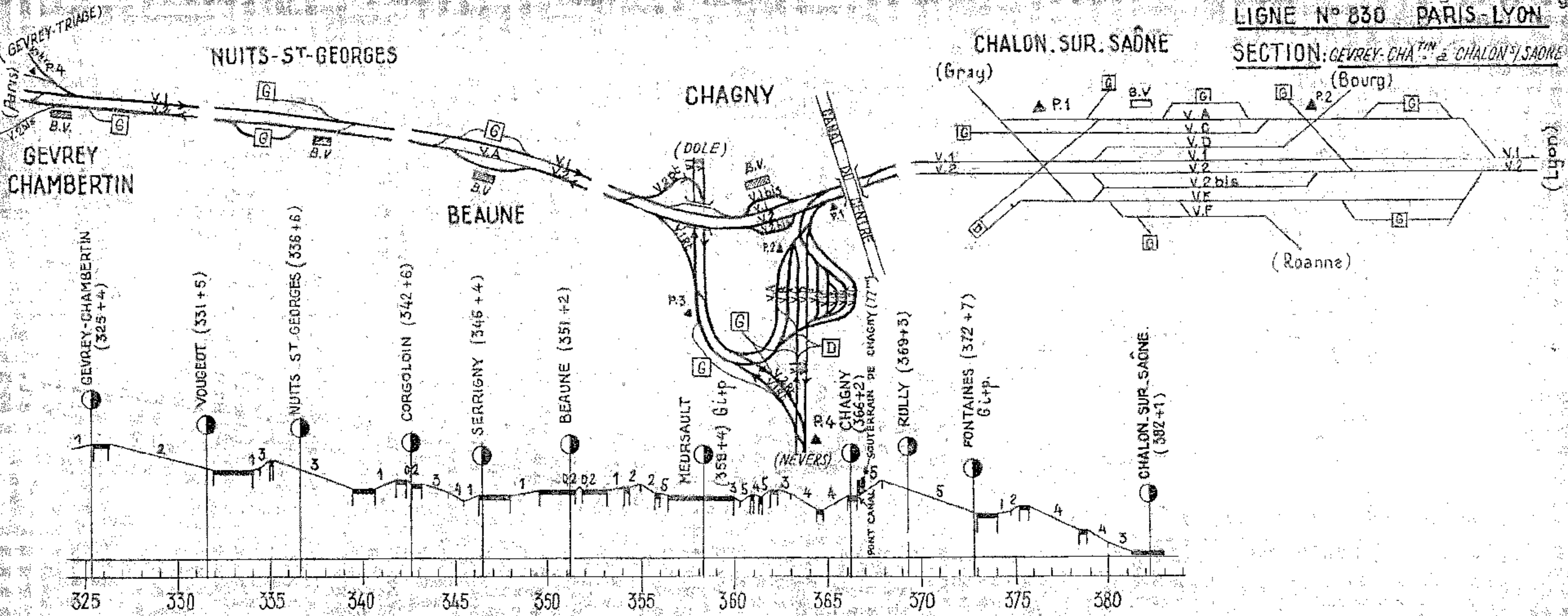
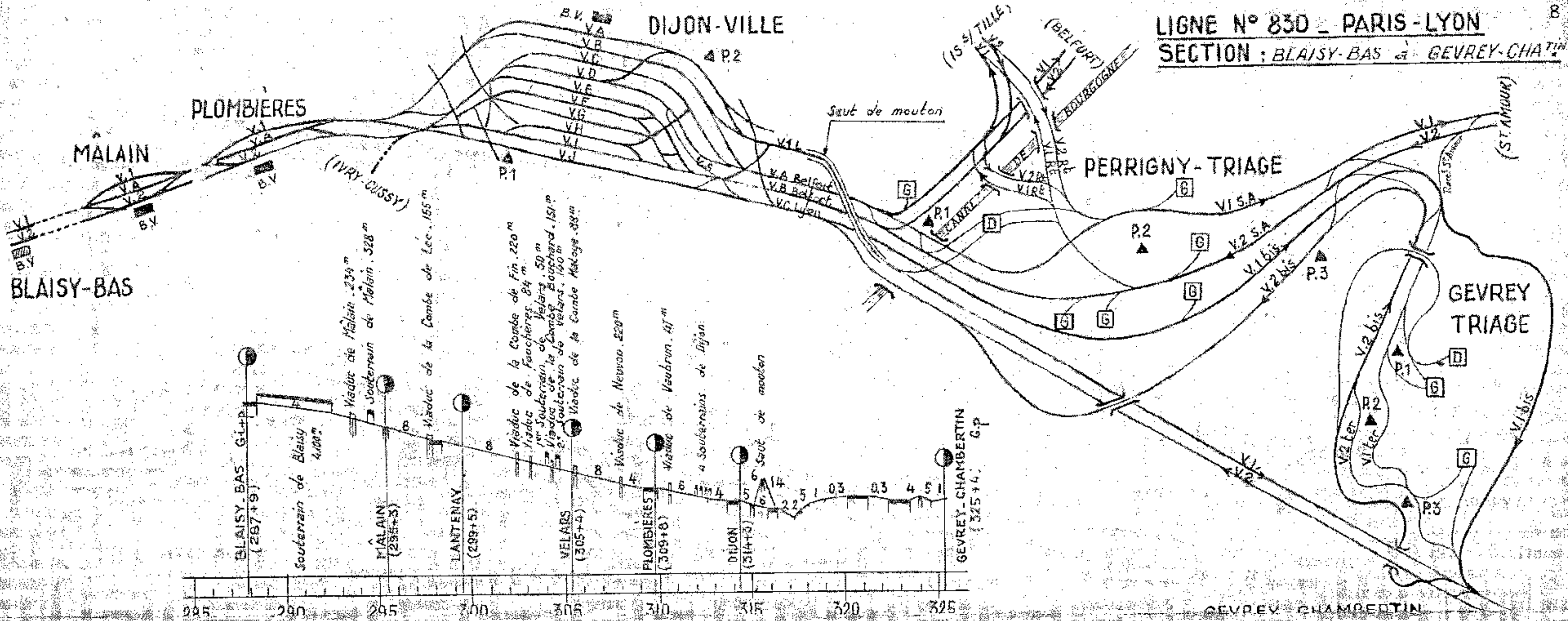


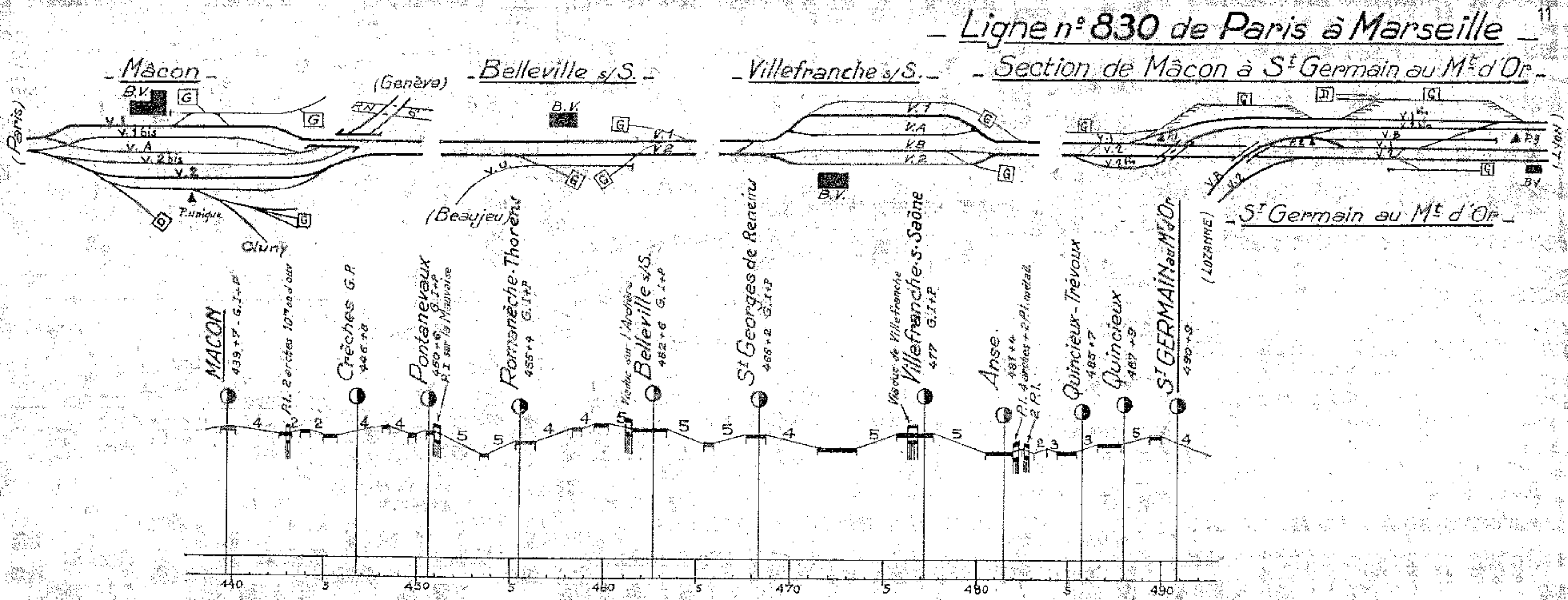
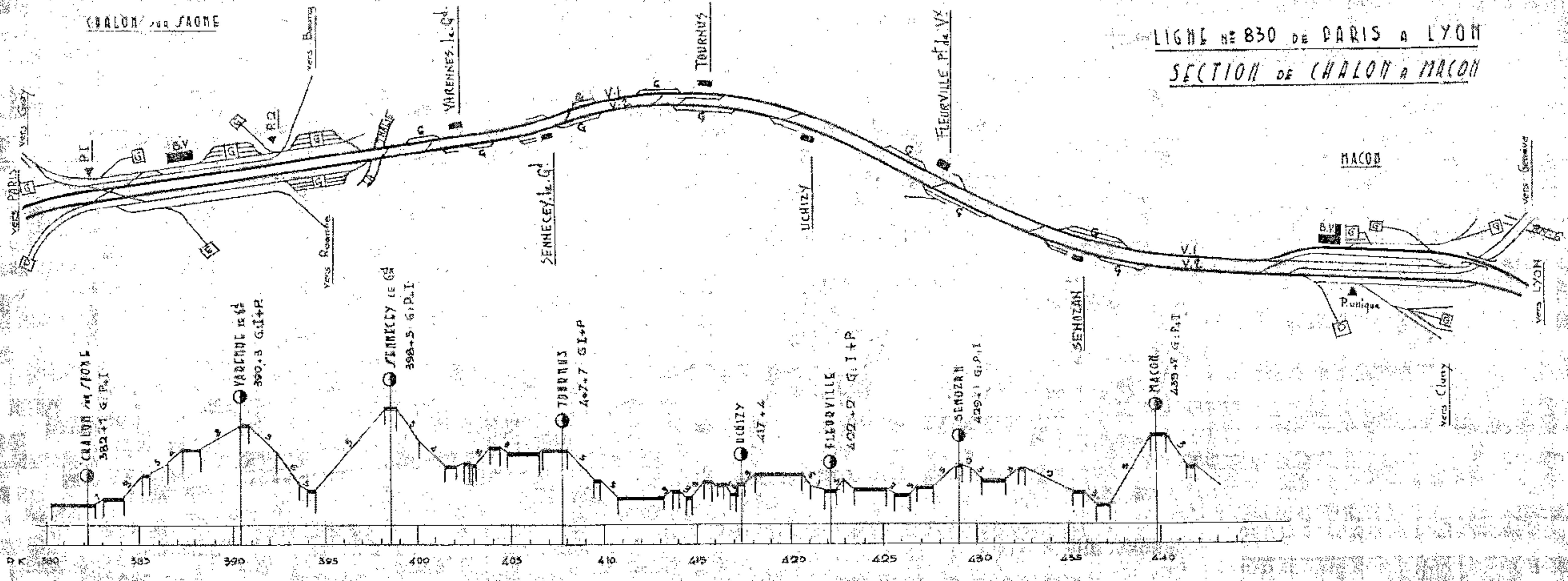
Ligne n°830 de Paris à Lyon.
Section de Laroche à Nuits s/ Ravières.



LIGNE N° 830
PARIS - LYON

SECTION
NUITS s/ RAVIERES
BLAISY-BAS

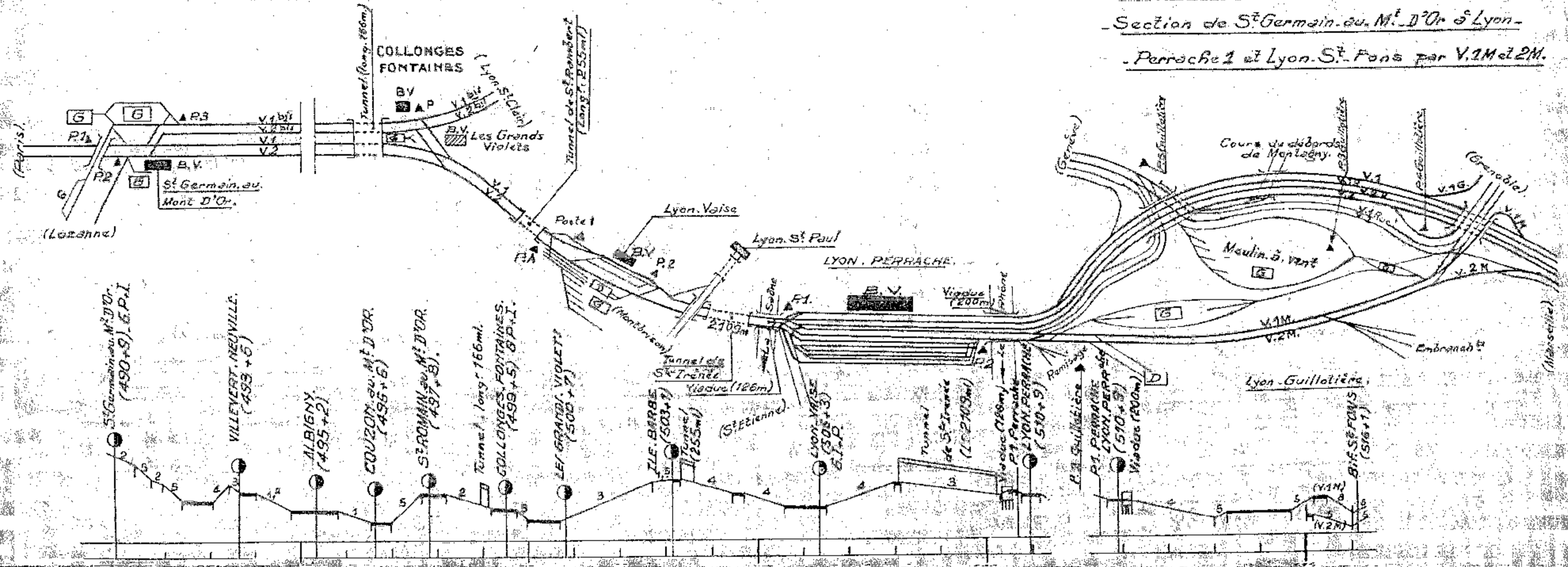




Ligne n° 830 de Paris à Marseille. 12

Section de St Germain-au-M. D'Or à Lyon.

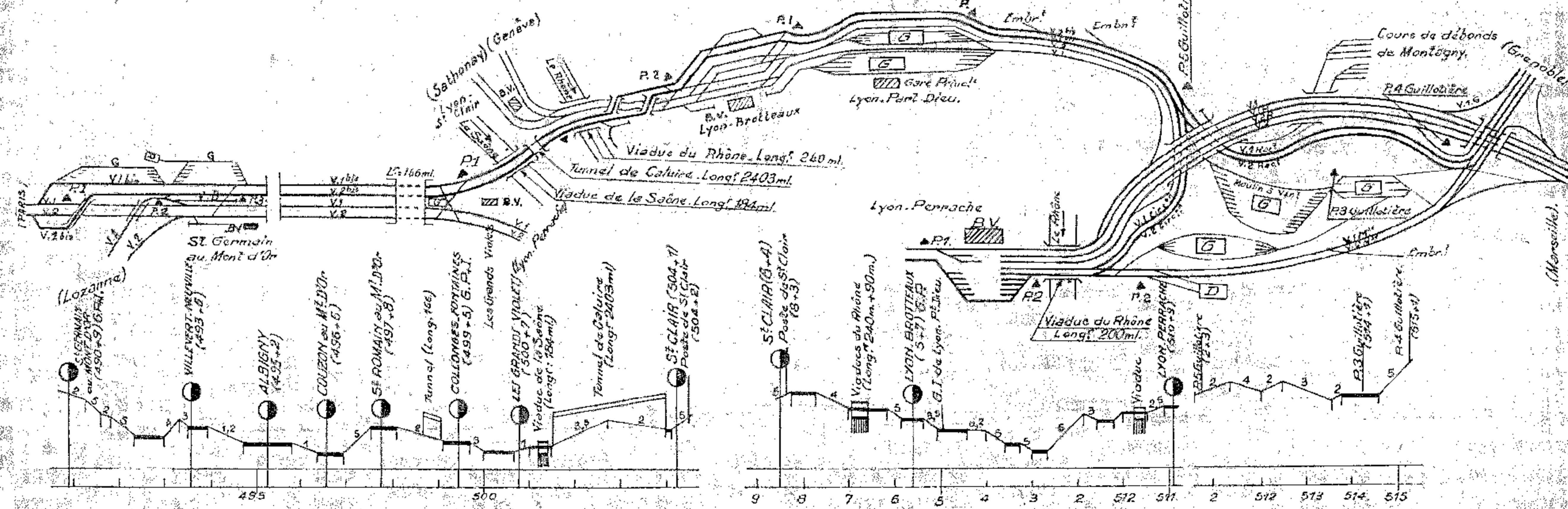
Perrache 1 et Lyon-St-Fons par V.1M et 2M.

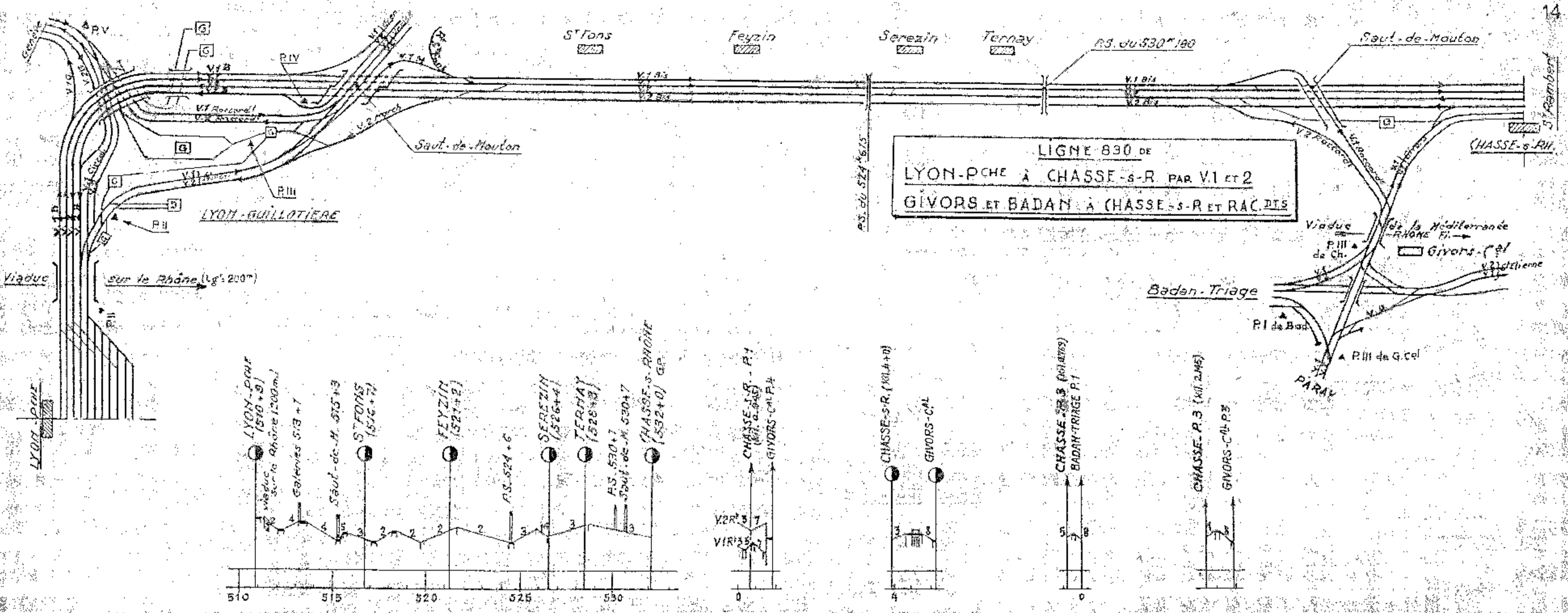


Ligne n° 830 de Paris à Lyon. 13

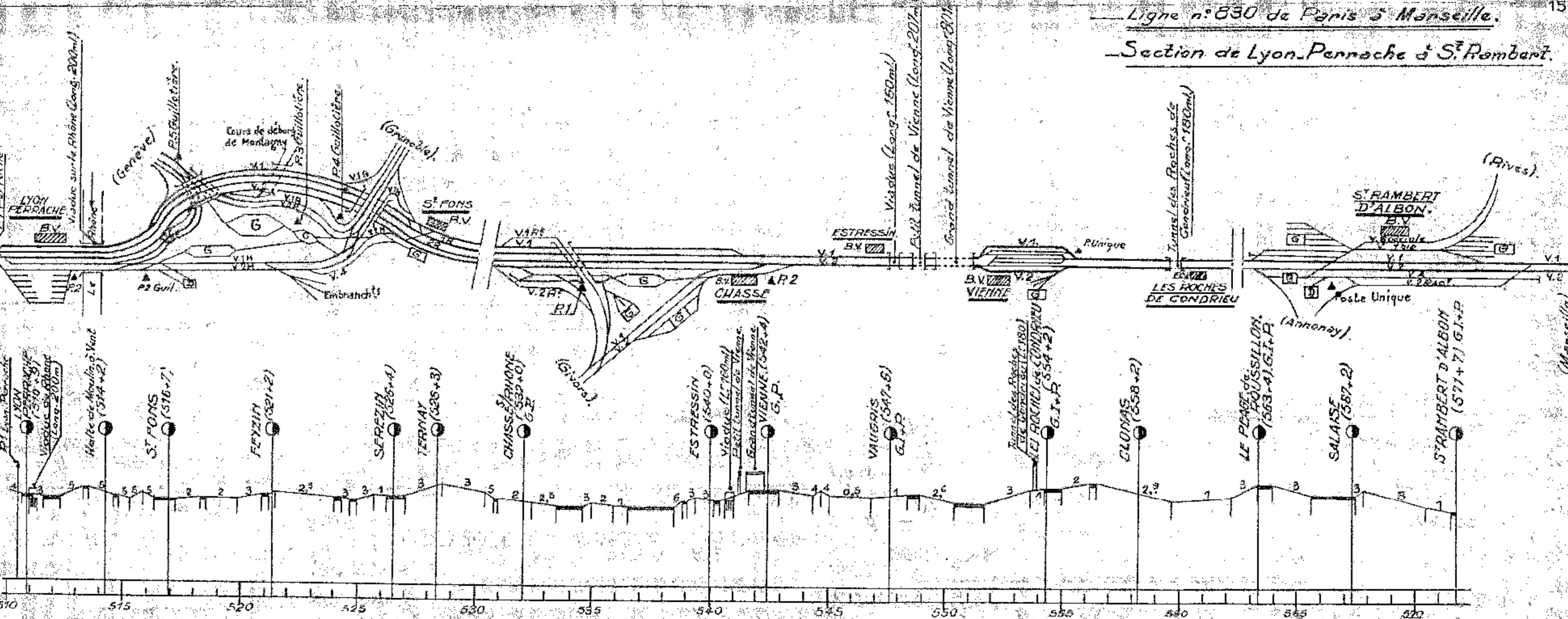
Section de St Germain-au-M. D'Or à Collonges.

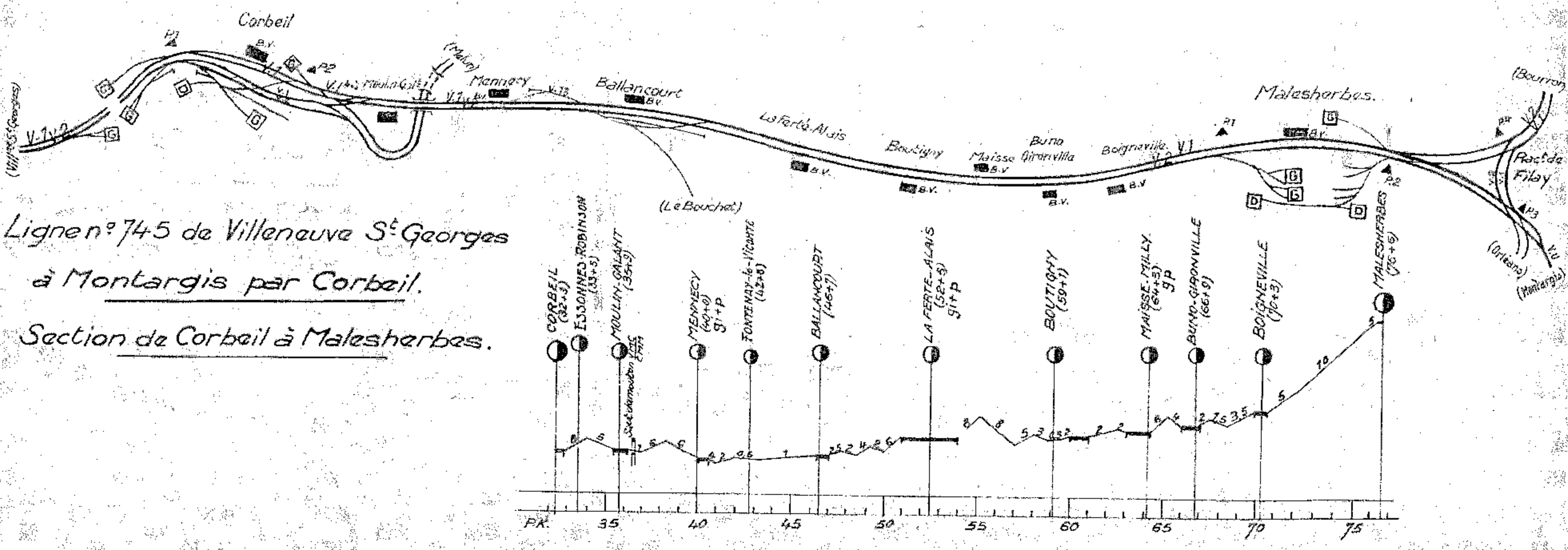
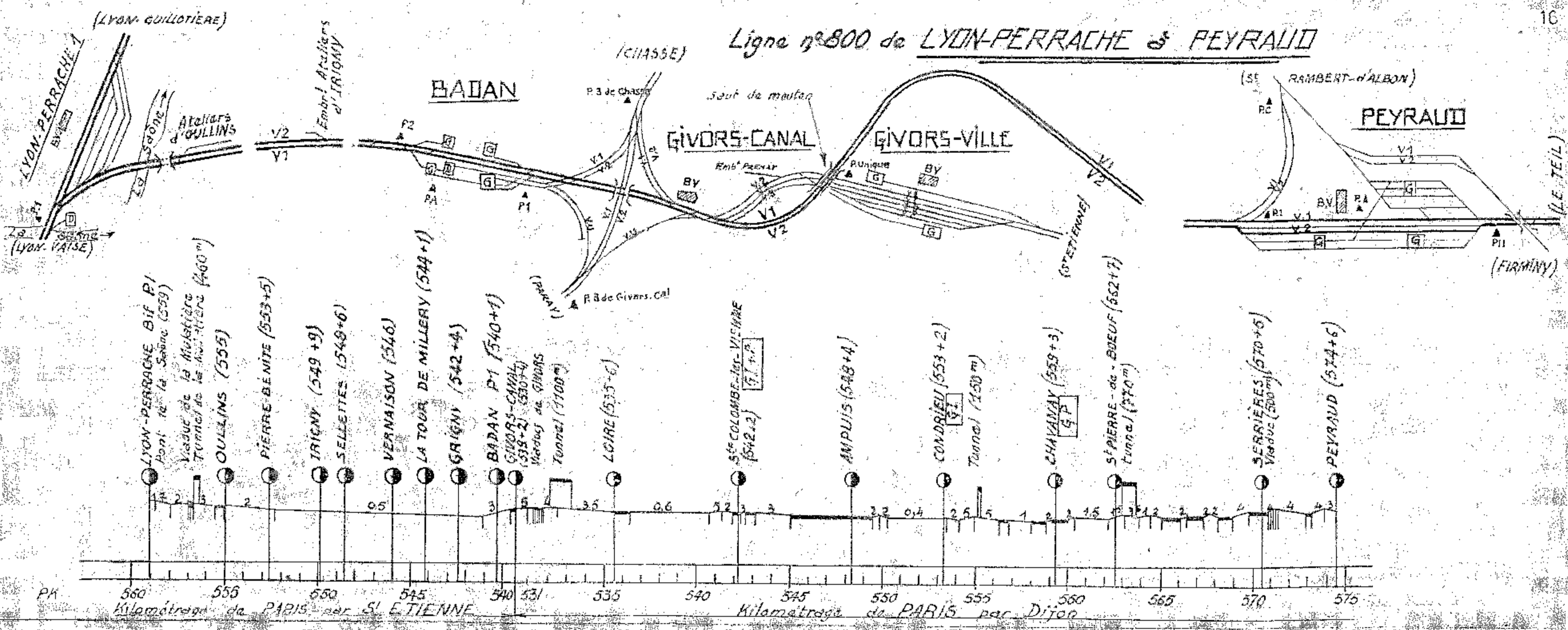
Ligne n° 890 de Collonges à Lyon-Perrache et Guillotière.

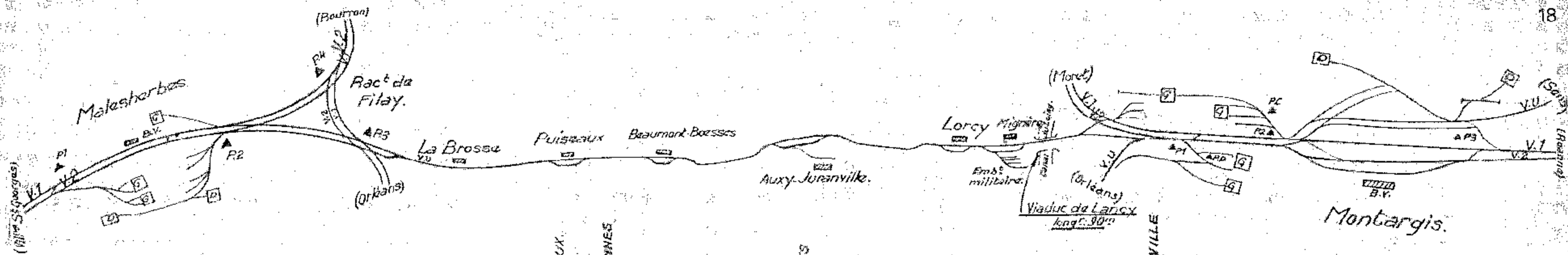




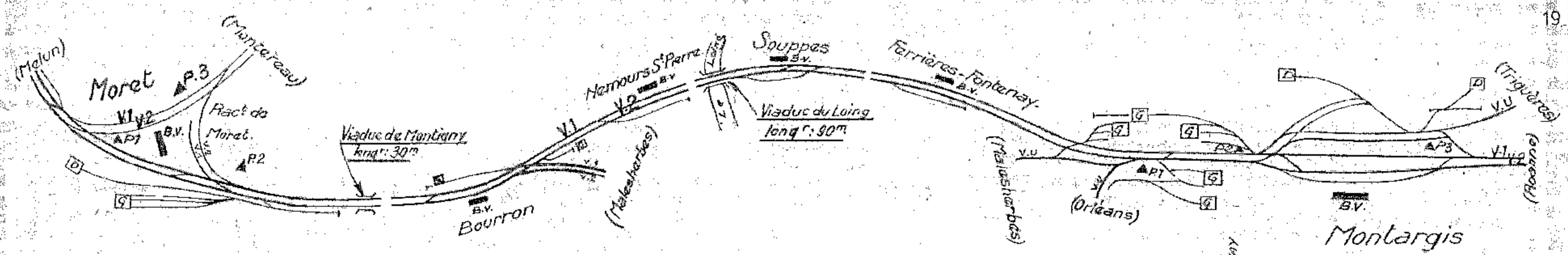
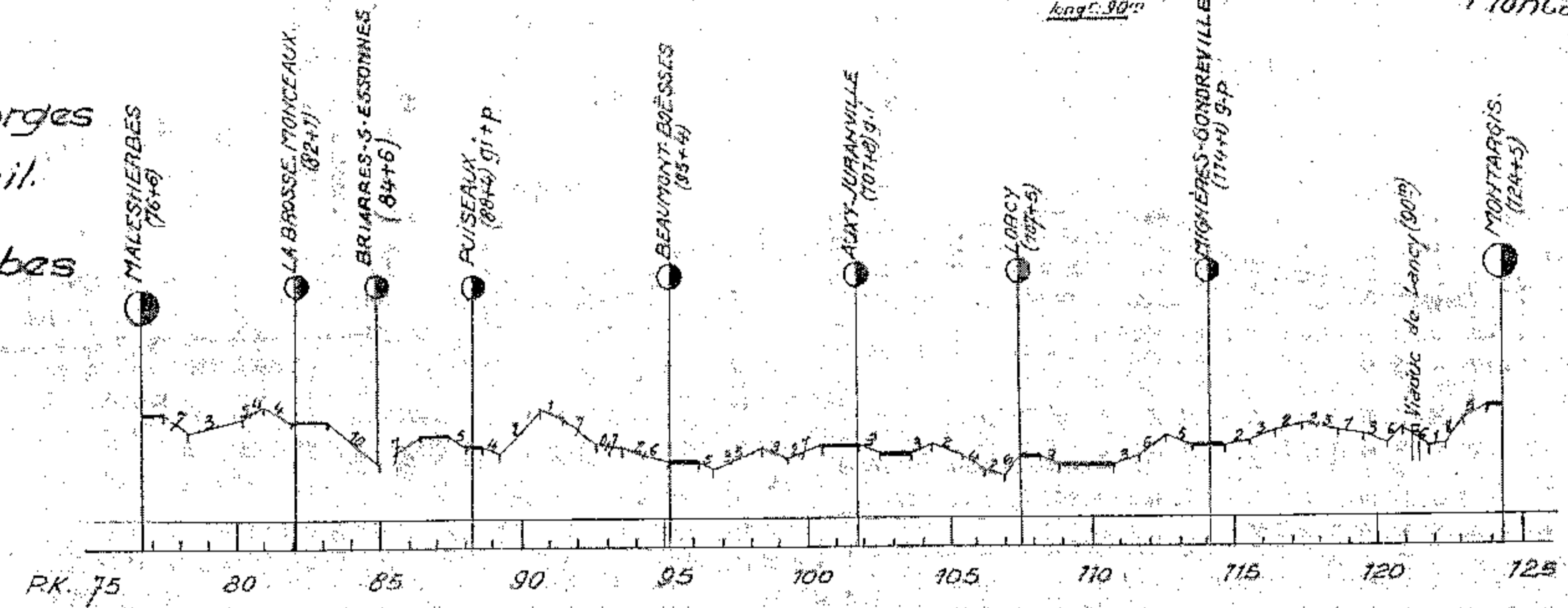
Ligne n° 830 de Paris à Marseille.
Section de Lyon-Perrache à S^t Rambert.



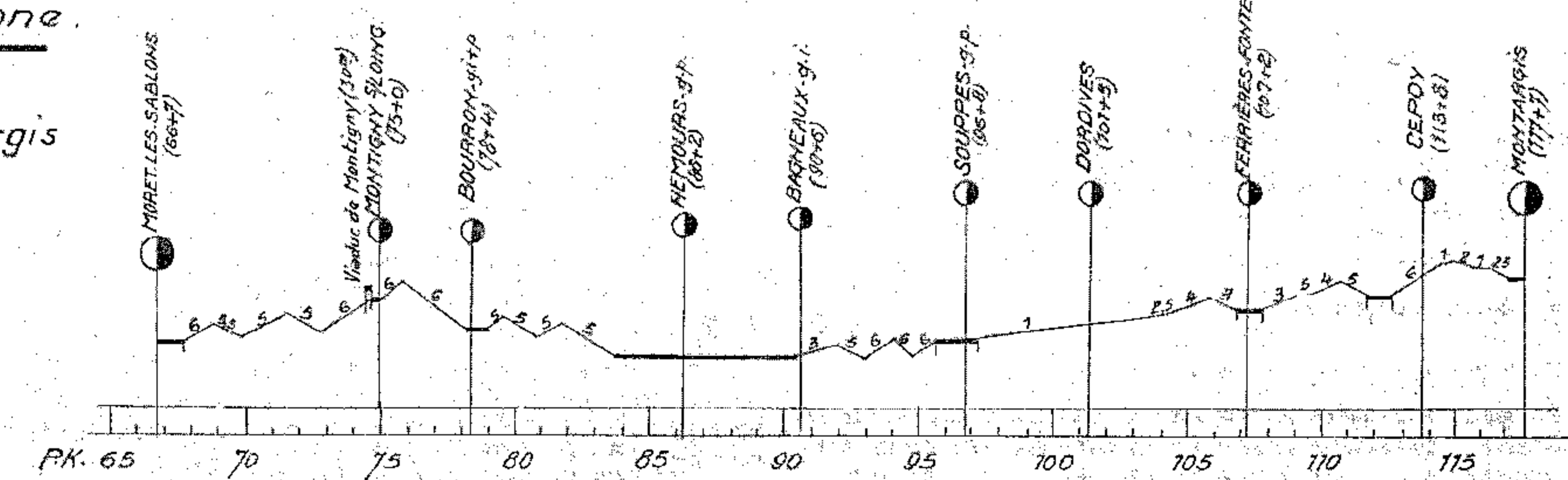


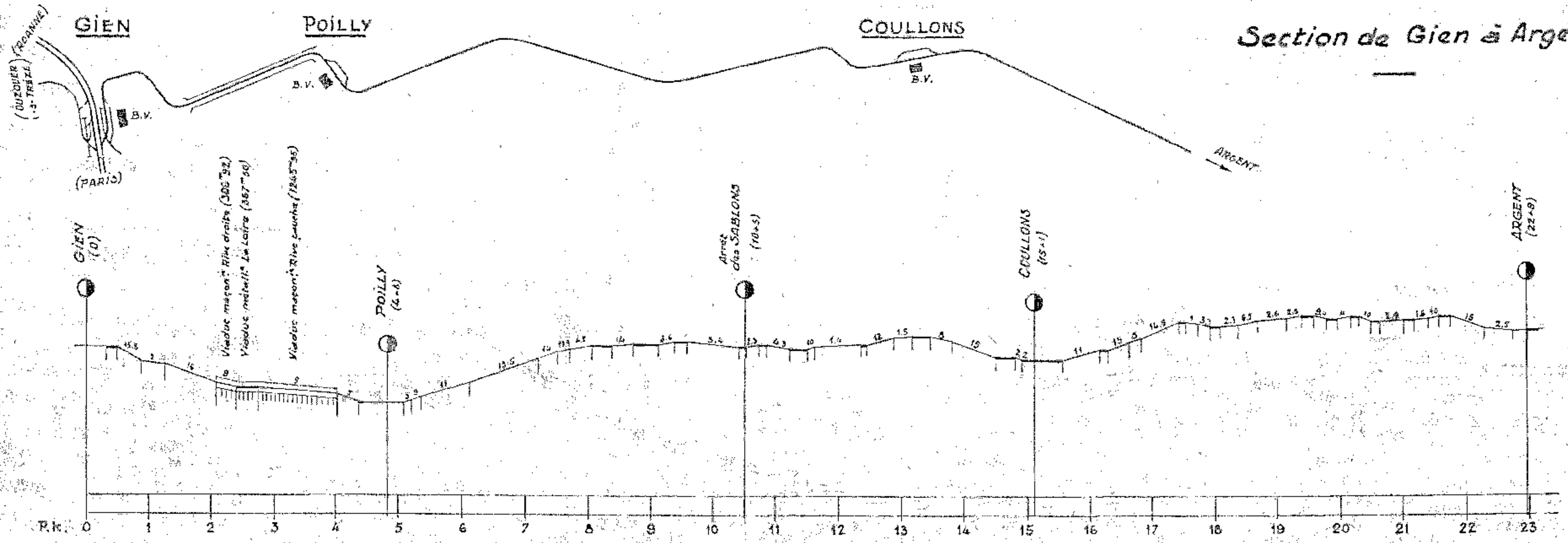


Ligne n°745 de Villiers-St-Georges à Montargis par Corbeil.
 Section de Malesherbes à Montargis

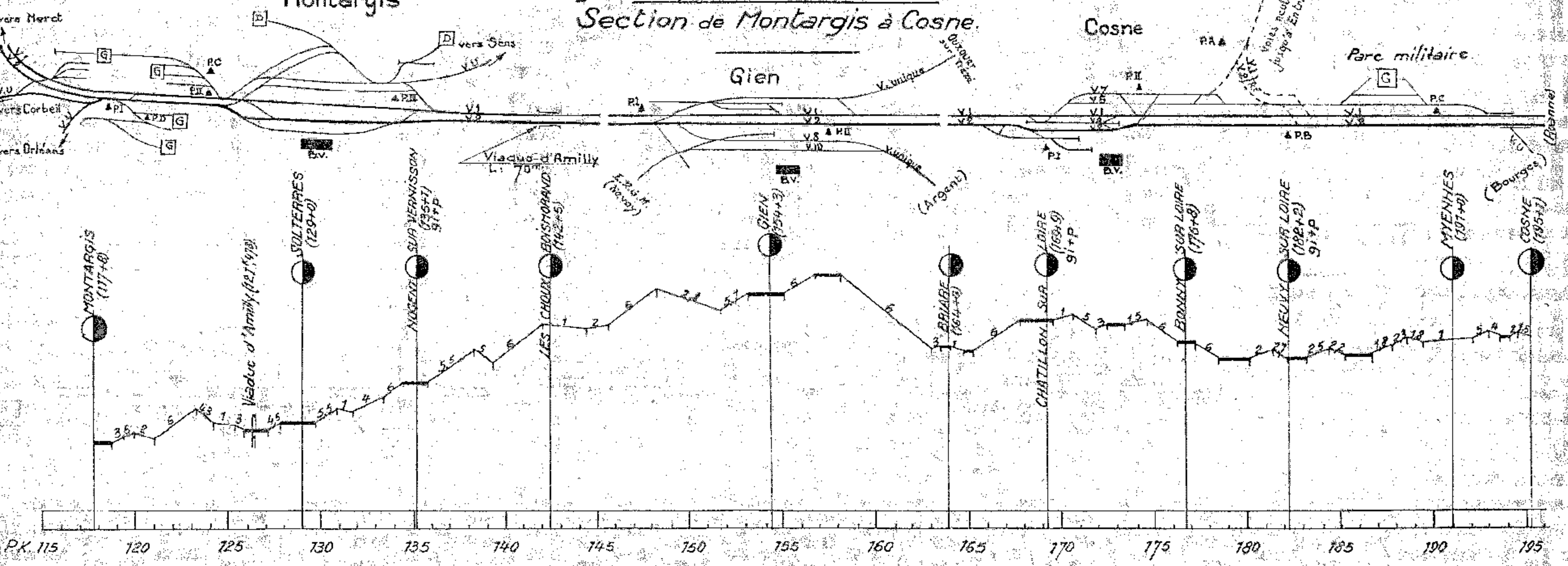


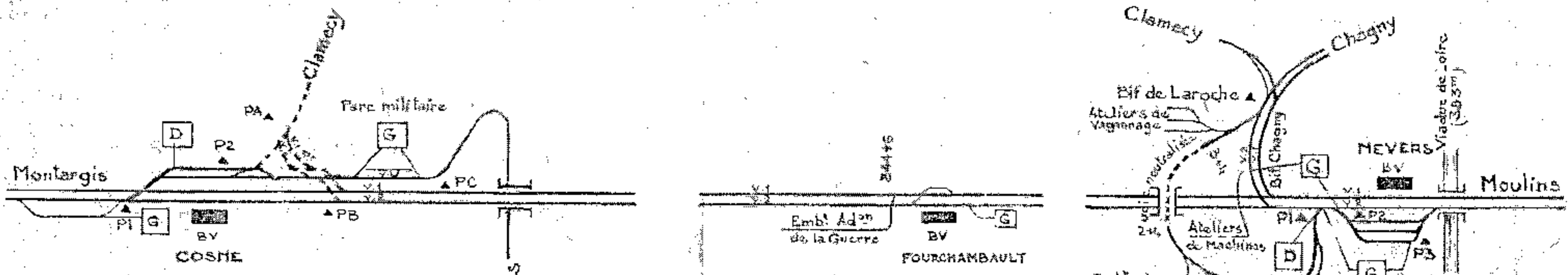
Ligne n°750 de Moret à Roanne.
 Section de Moret à Montargis



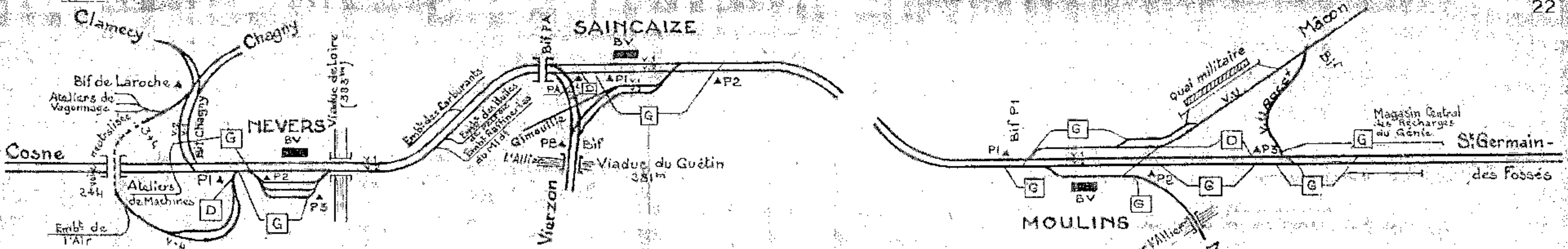
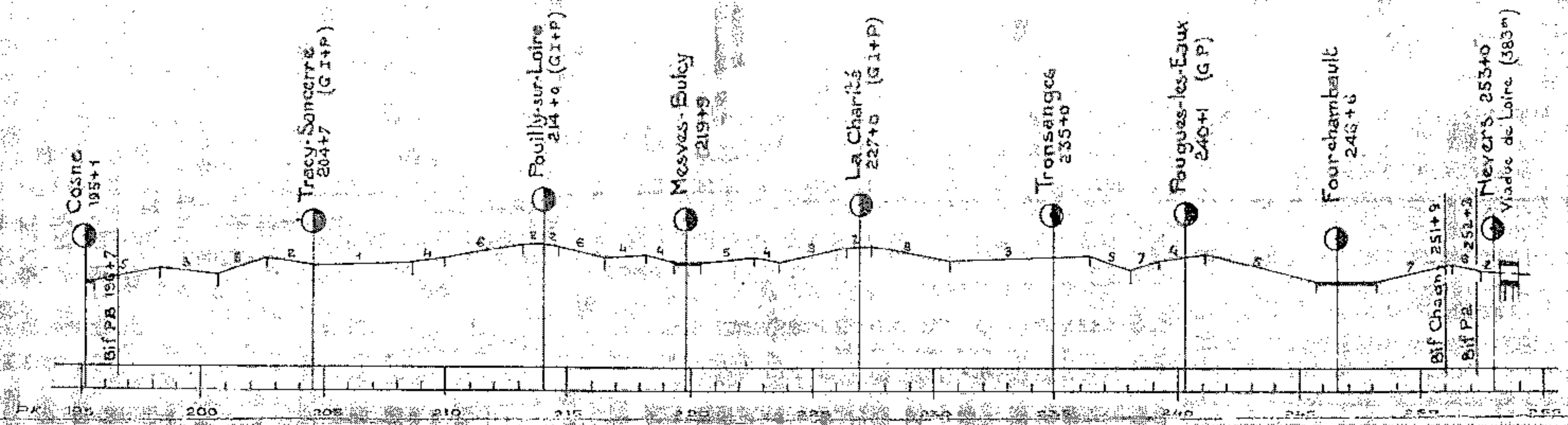


20
Ligne n° 750 de Moret à Roanne.
Section de Montargis à Cosne.

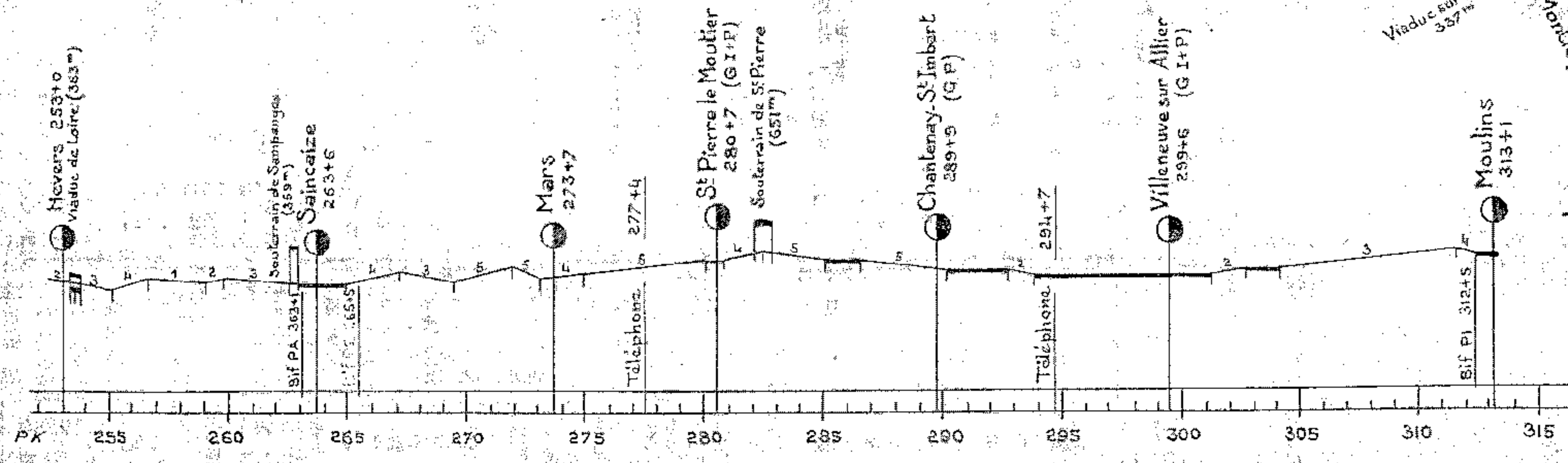


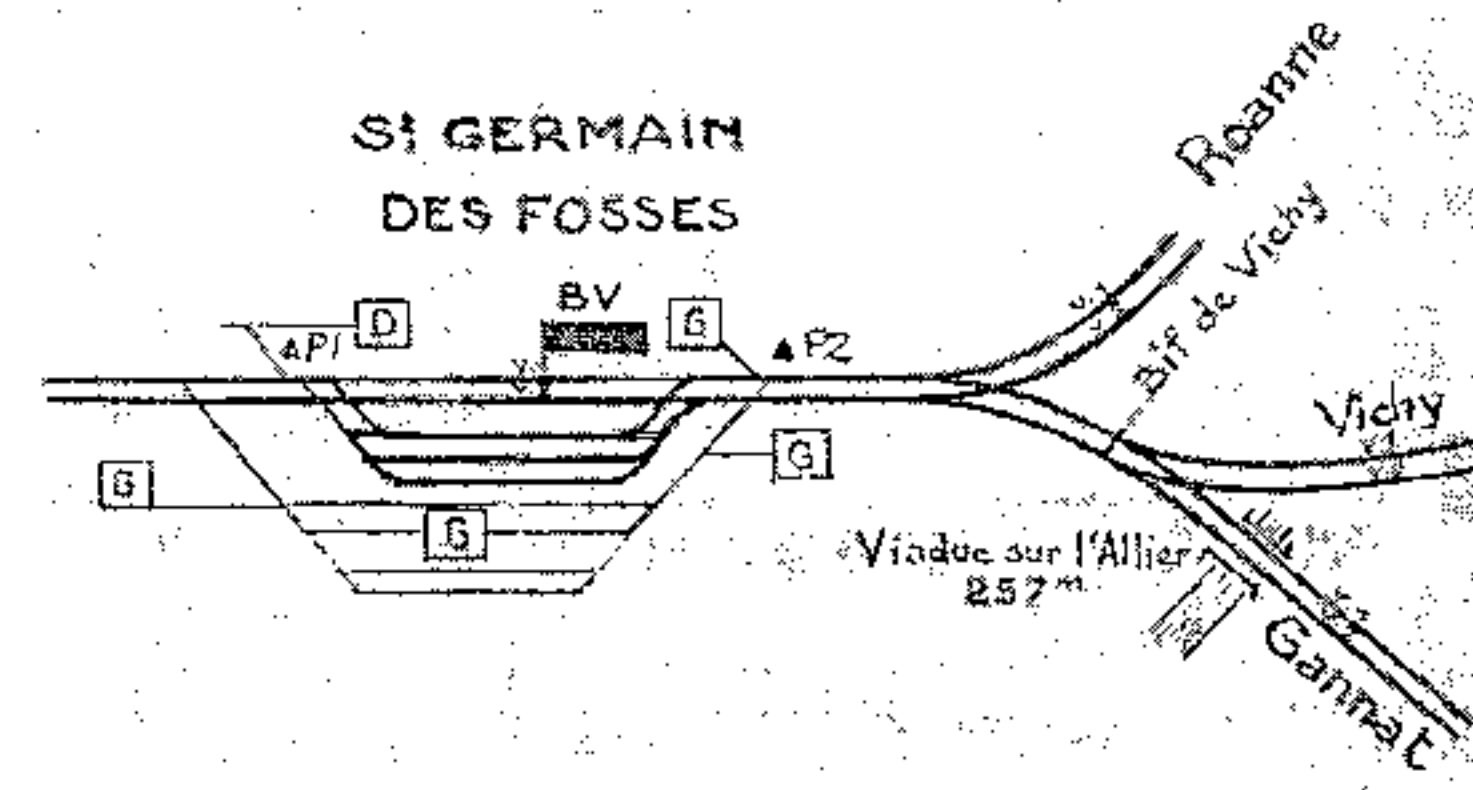
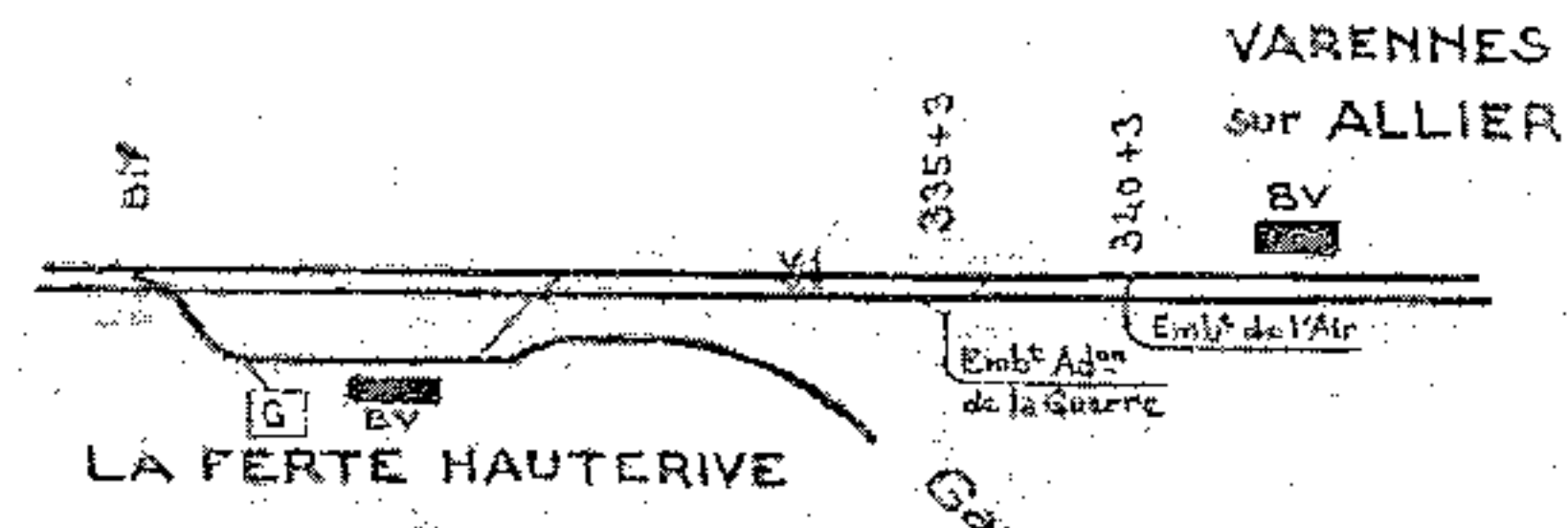
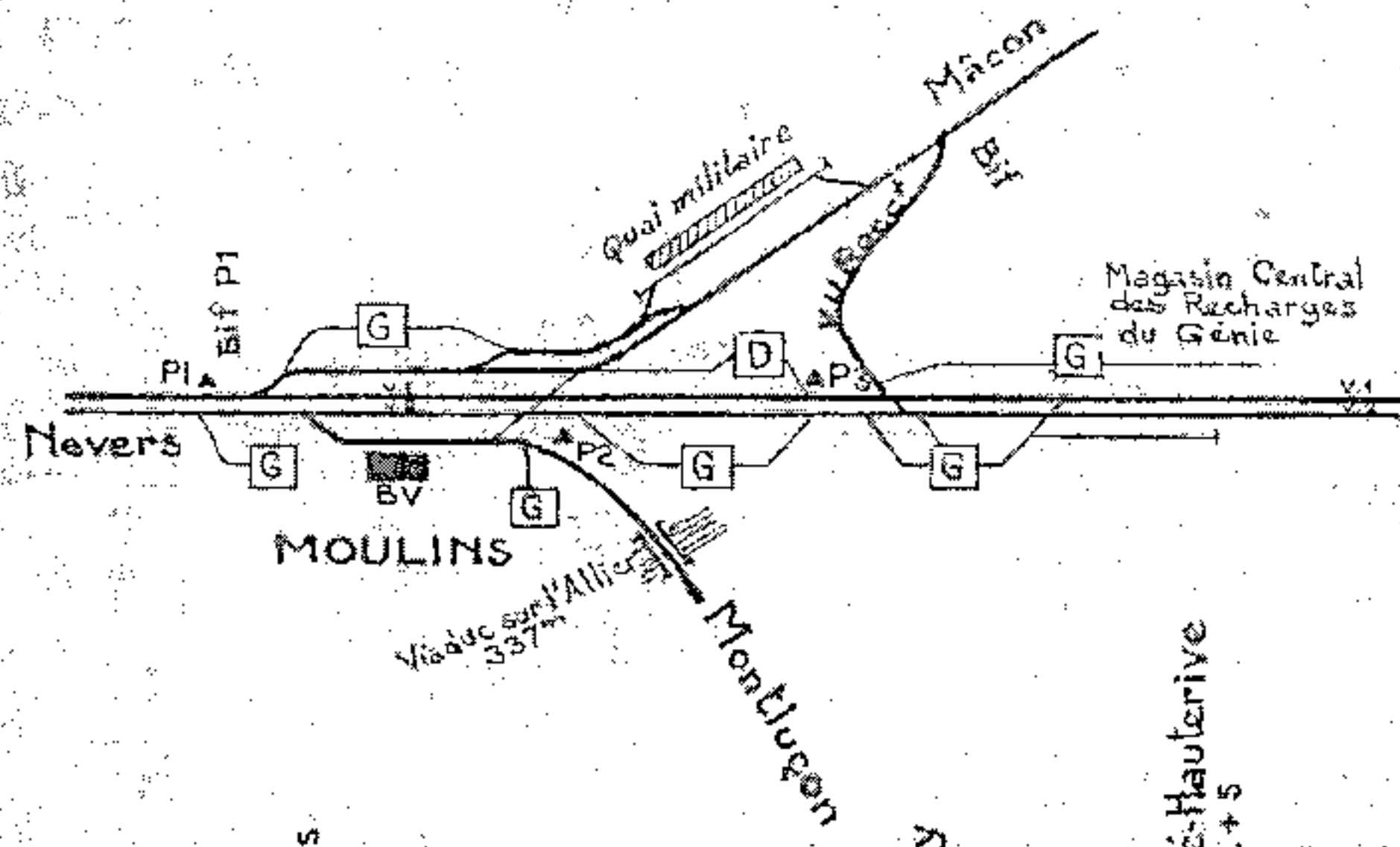


Ligne n° 750
de PARIS à CLERMONT-FERRAND
Section de COSNE à NEVERS



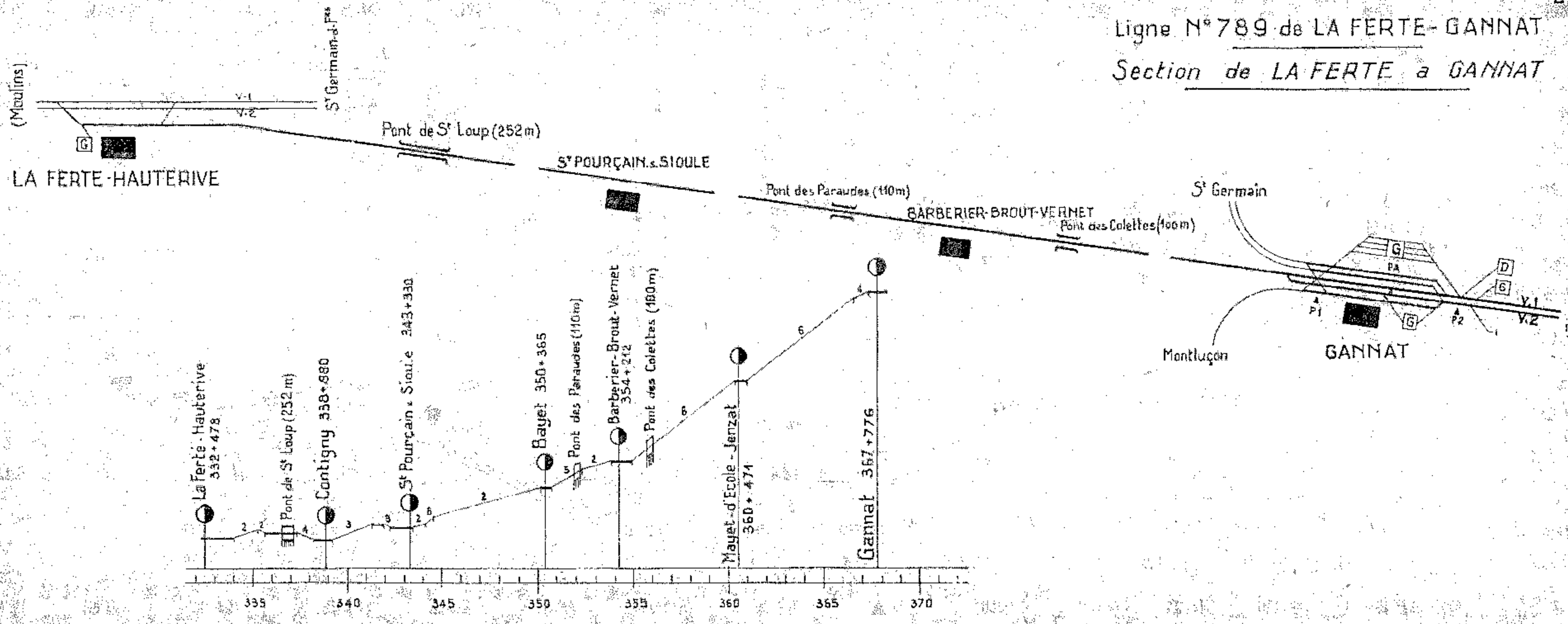
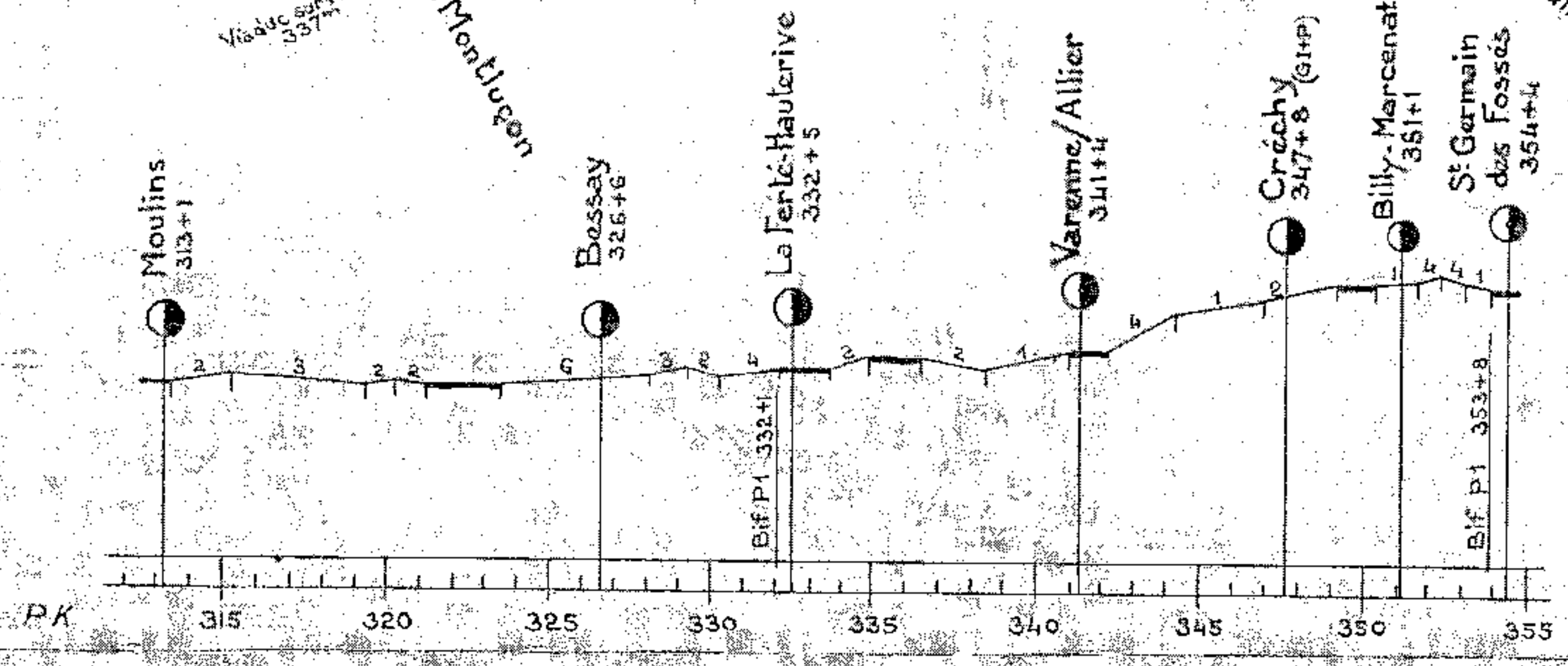
Ligne n° 750
de PARIS à CLERMONT-FERRAND
Section de NEVERS à MOULINS





Ligne n° 750
de PARIS à CLERMONT-FERRAND

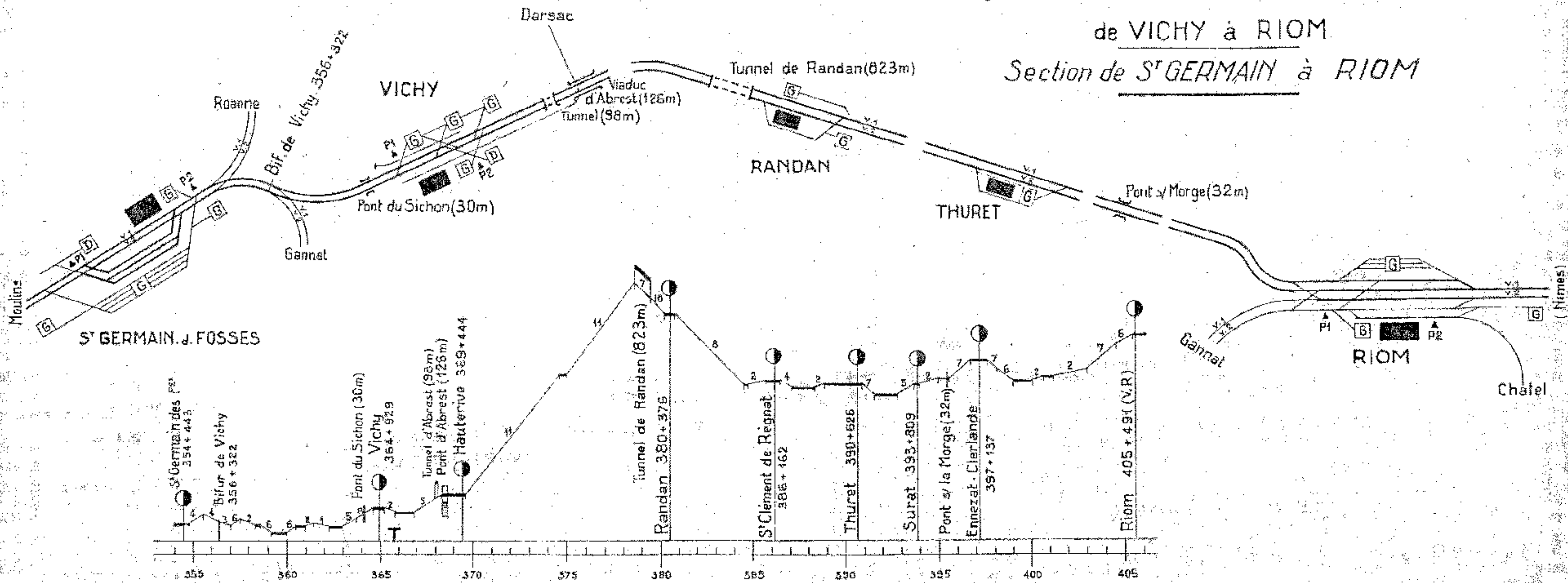
Section de MOULINS à ST GERMAIN des FOSSES



Ligne N°789 de LA FERTE-GANNAT
Section de LA FERTE à GANNAT

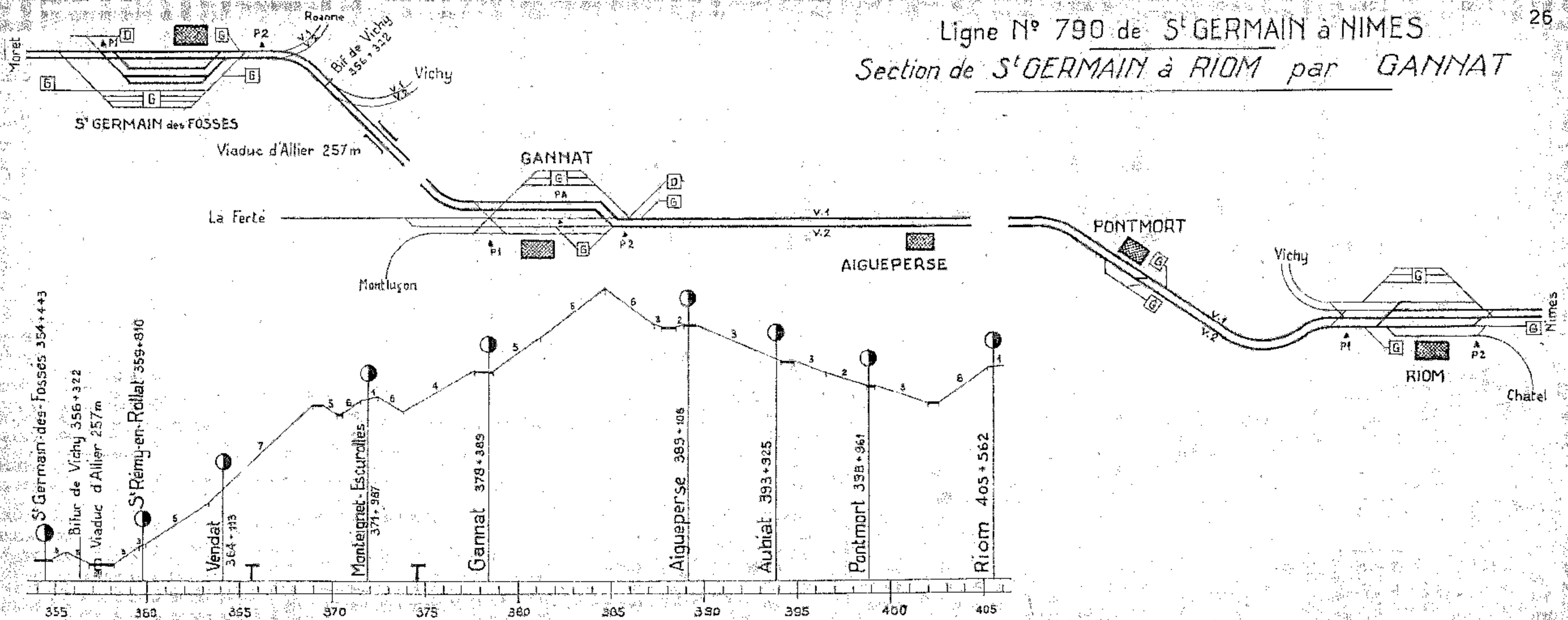
de VICHY à RIOM

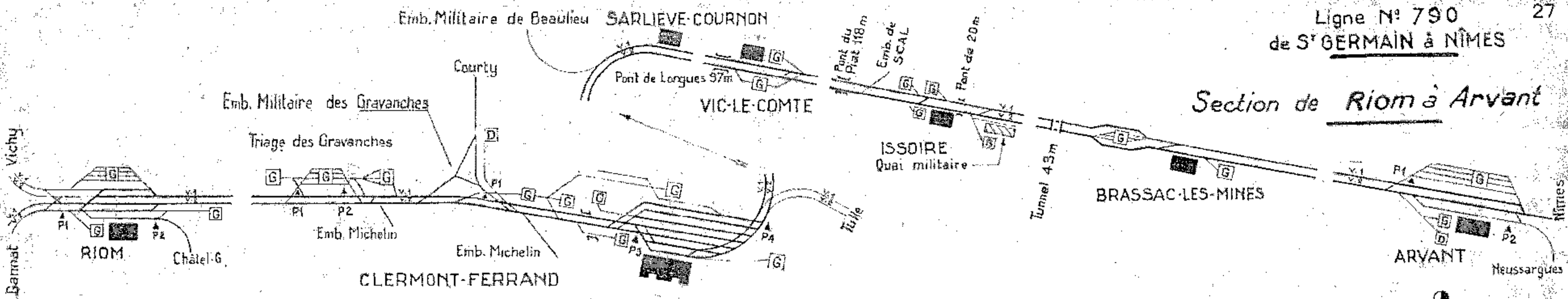
Section de S^t GERMAIN à RIOM



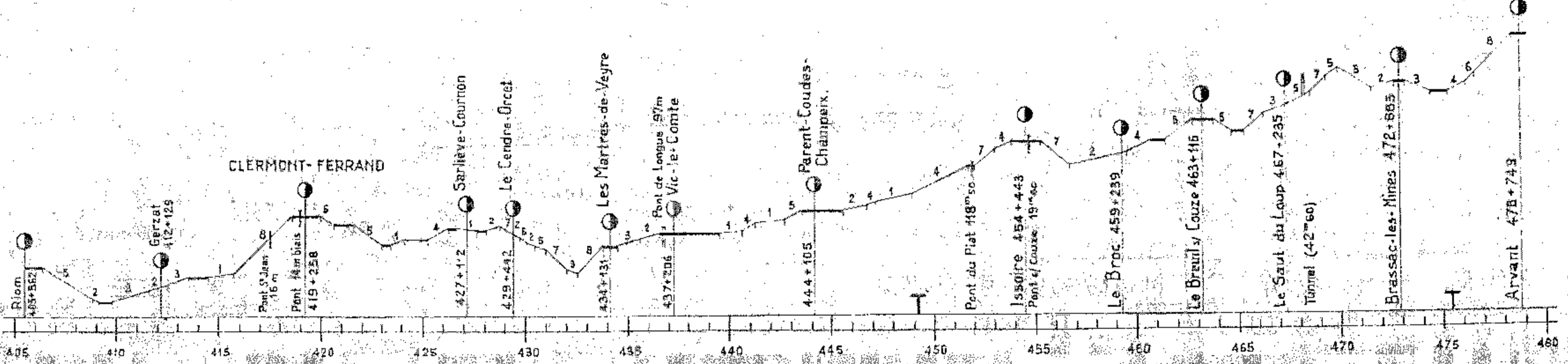
Ligne N° 790 de S^t GERMAIN à NIMES

Section de S^t GERMAIN à RIOM par GANNAT

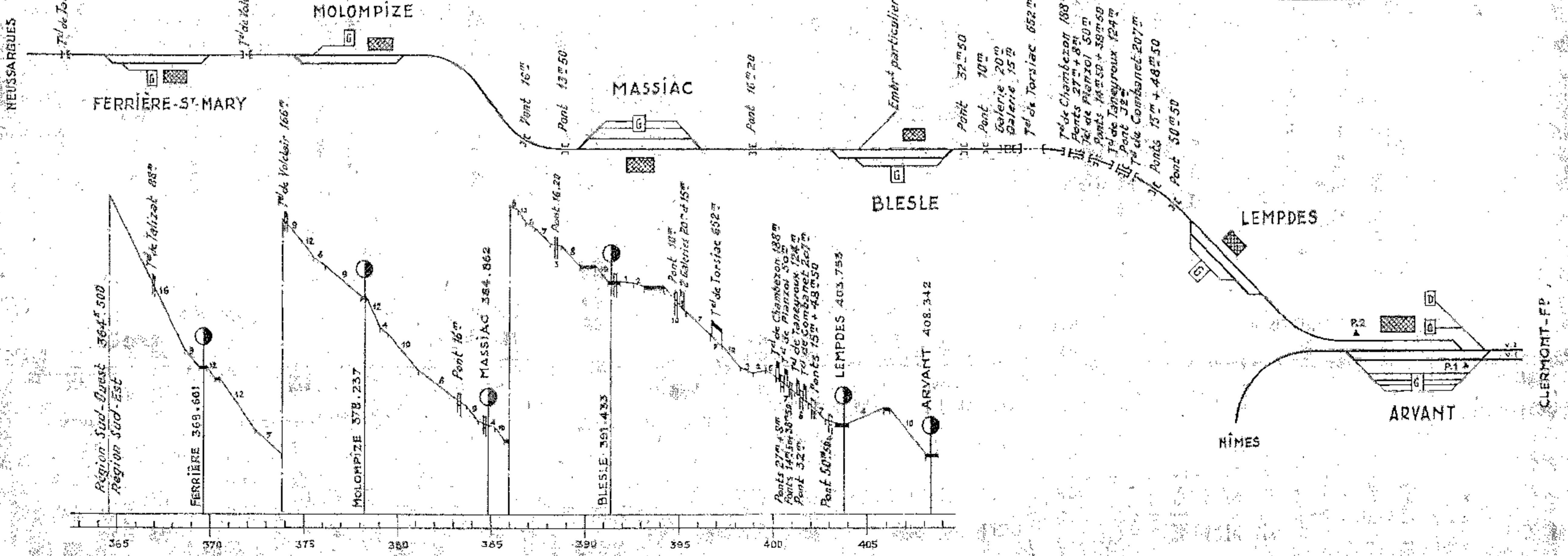




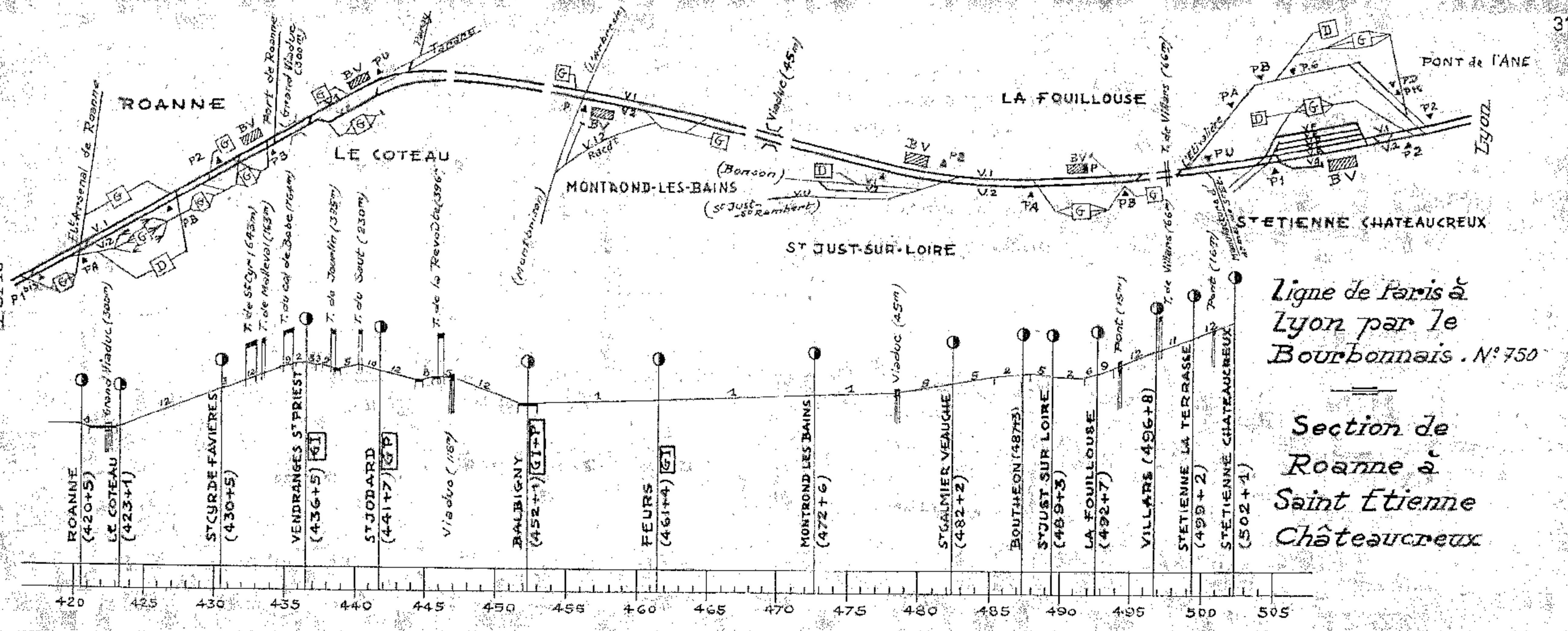
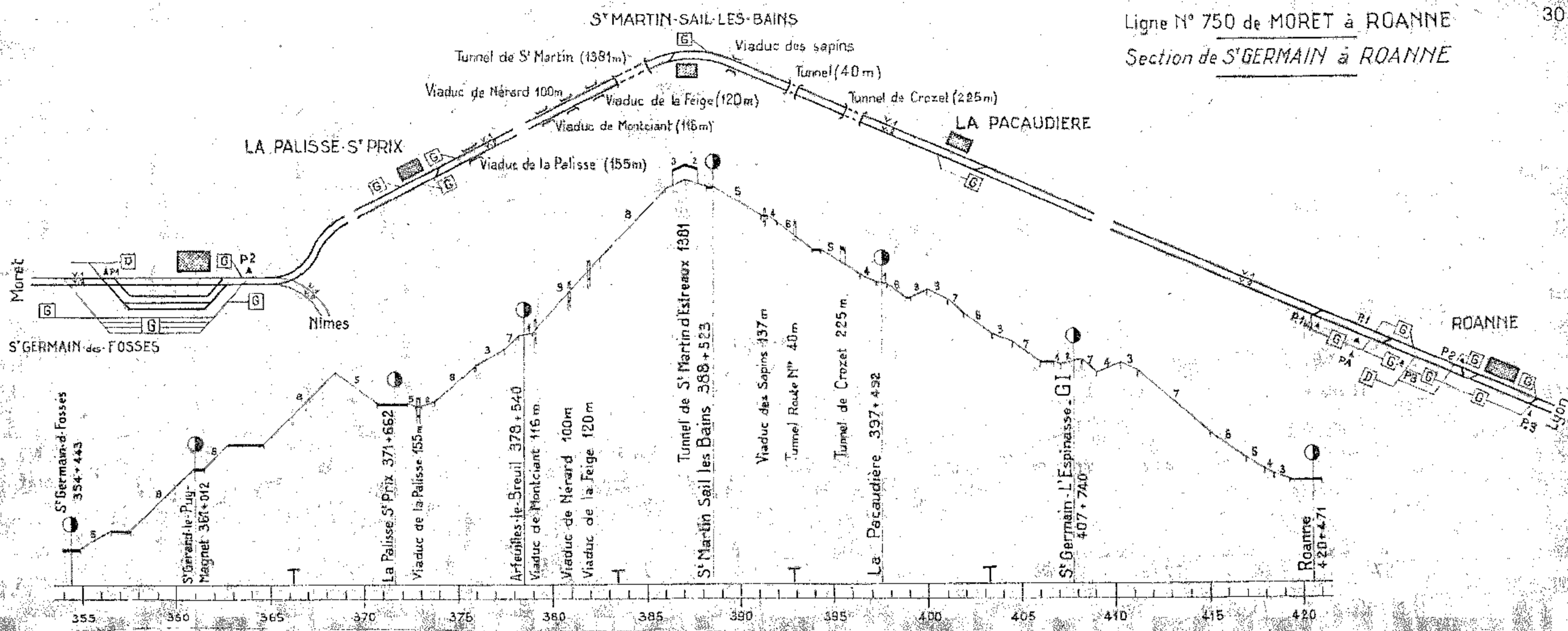
Section de Riom à Arvant



Ligne N° 720 de FIGEAC à ARVANT
Section de NEUSSARGUES à ARVANT

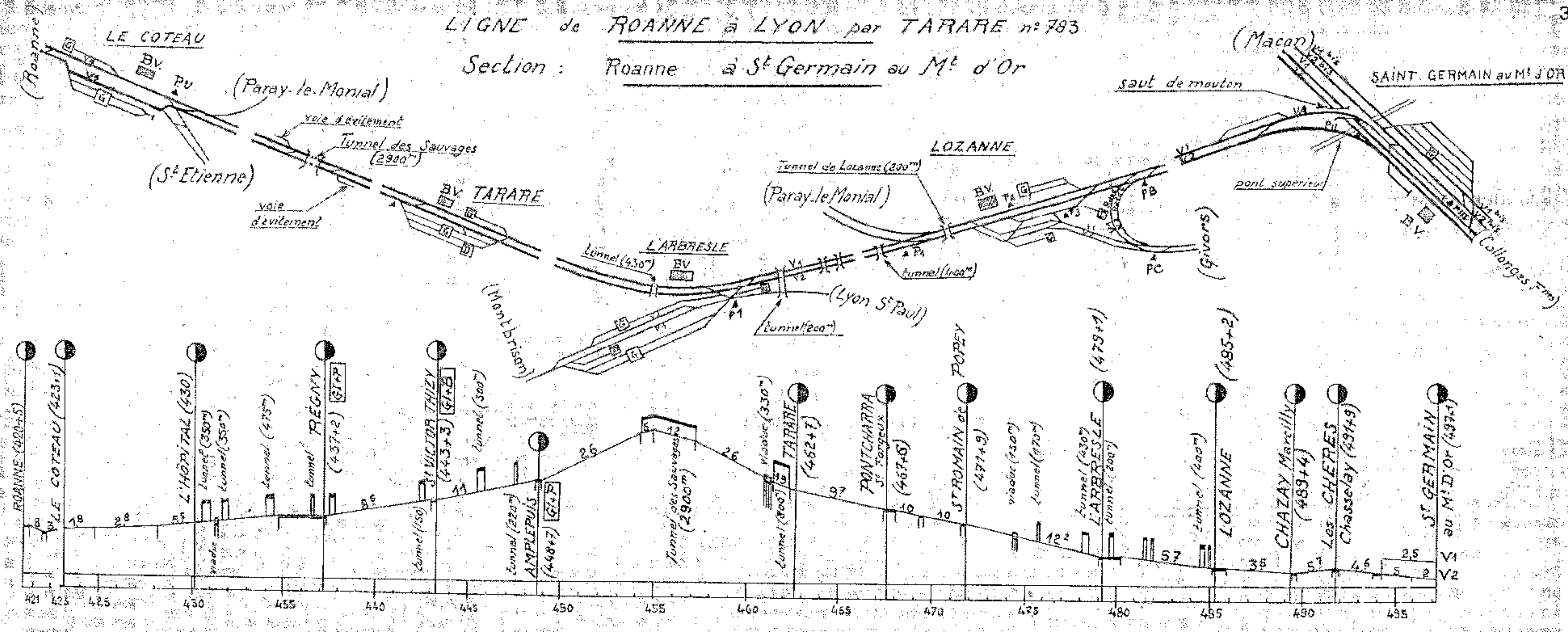
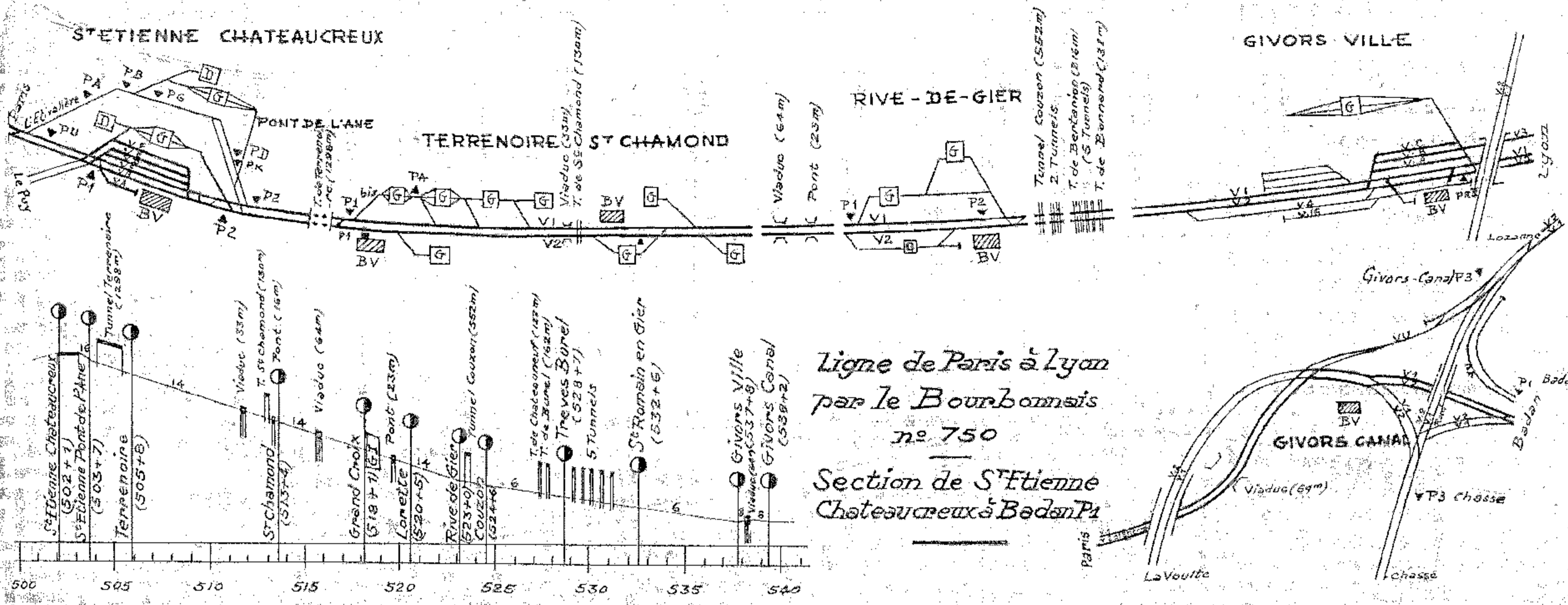


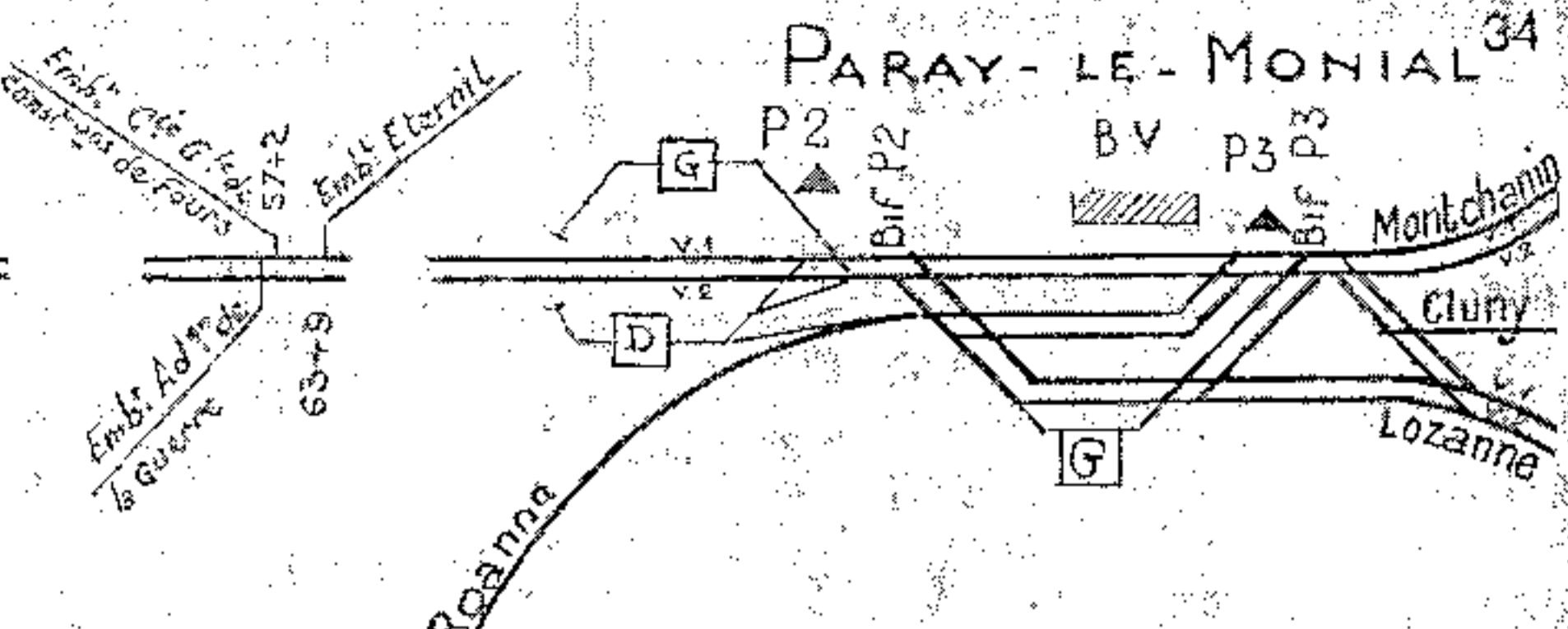
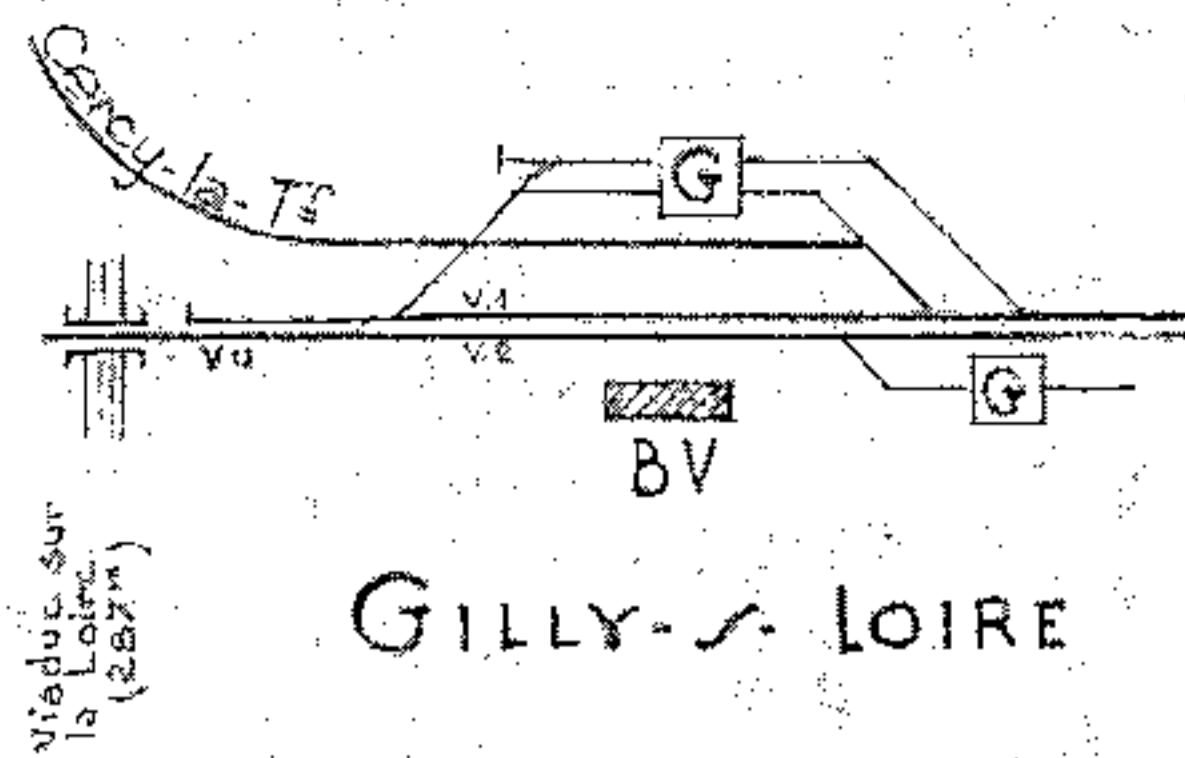
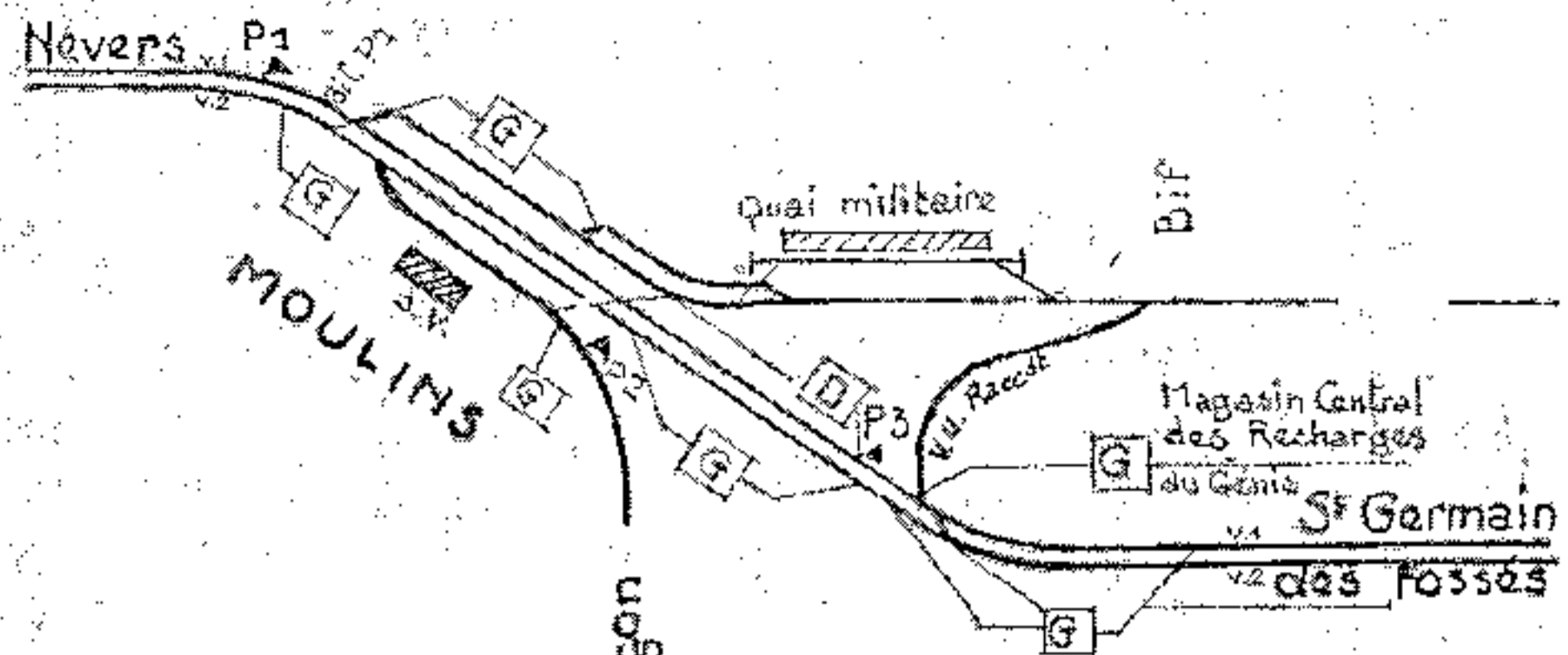
Section de S'GERMAIN à ROANNE



Ligne de Paris à Lyon par le Bourbonnais. N° 750

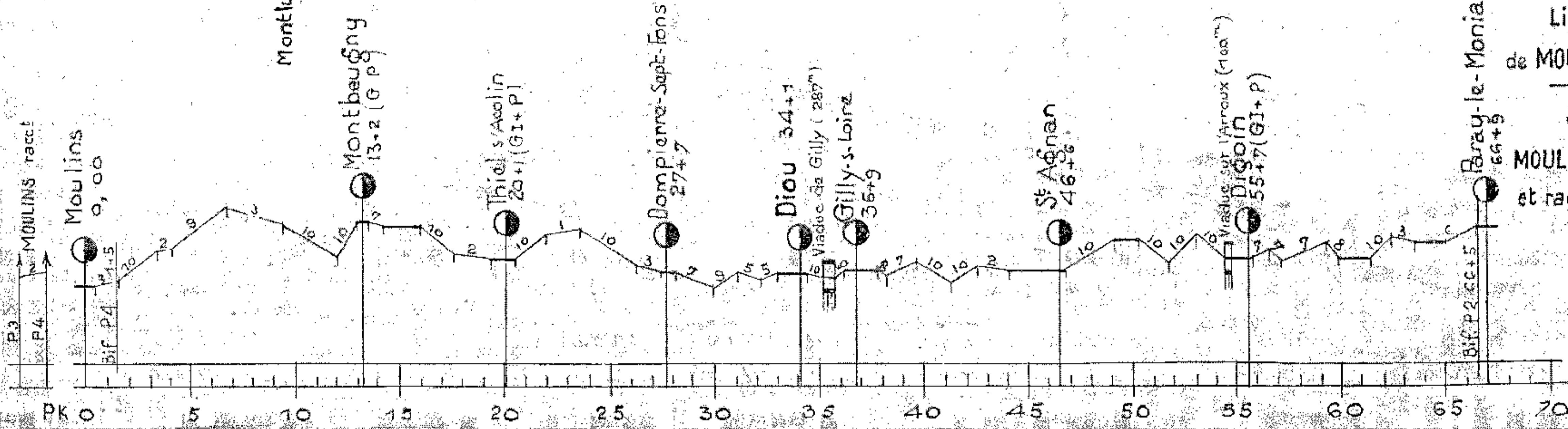
Section de Roanne à Saint Etienne Châteaureux





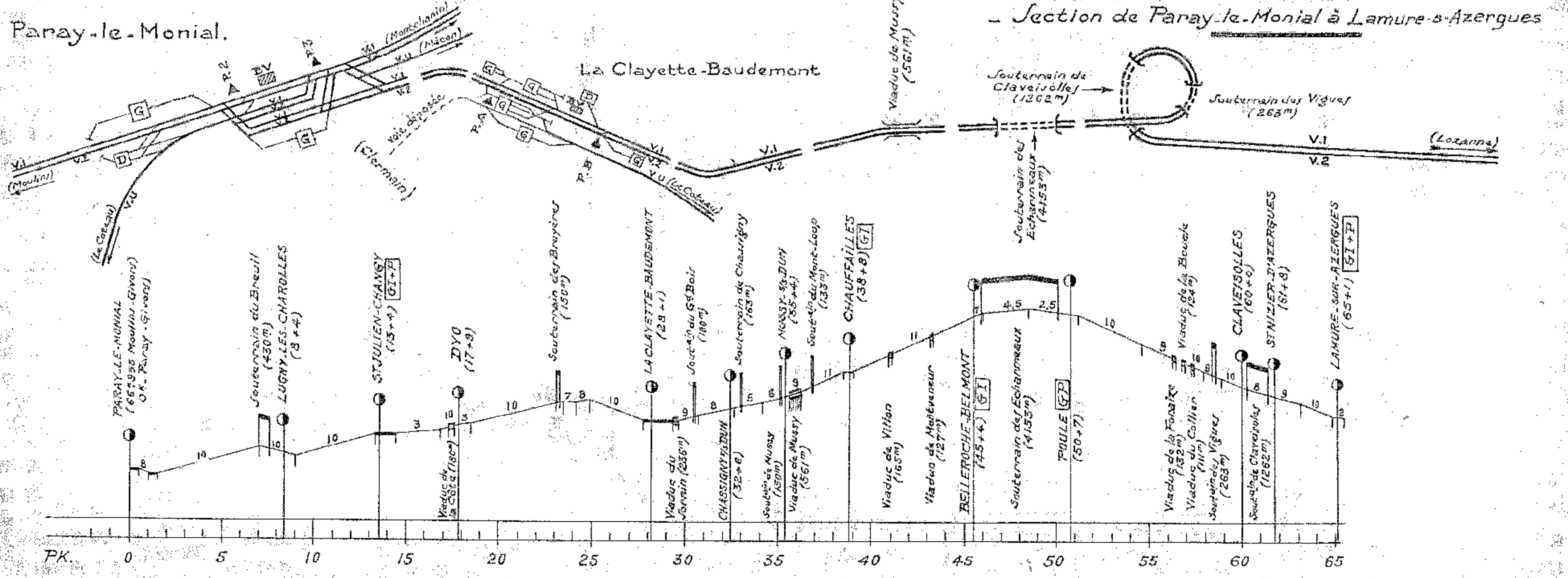
Ligne n° 770
de MOULINS à GIVORS

Section de
MOULINS-PARAY-le-MAL
et racc. de MOULINS



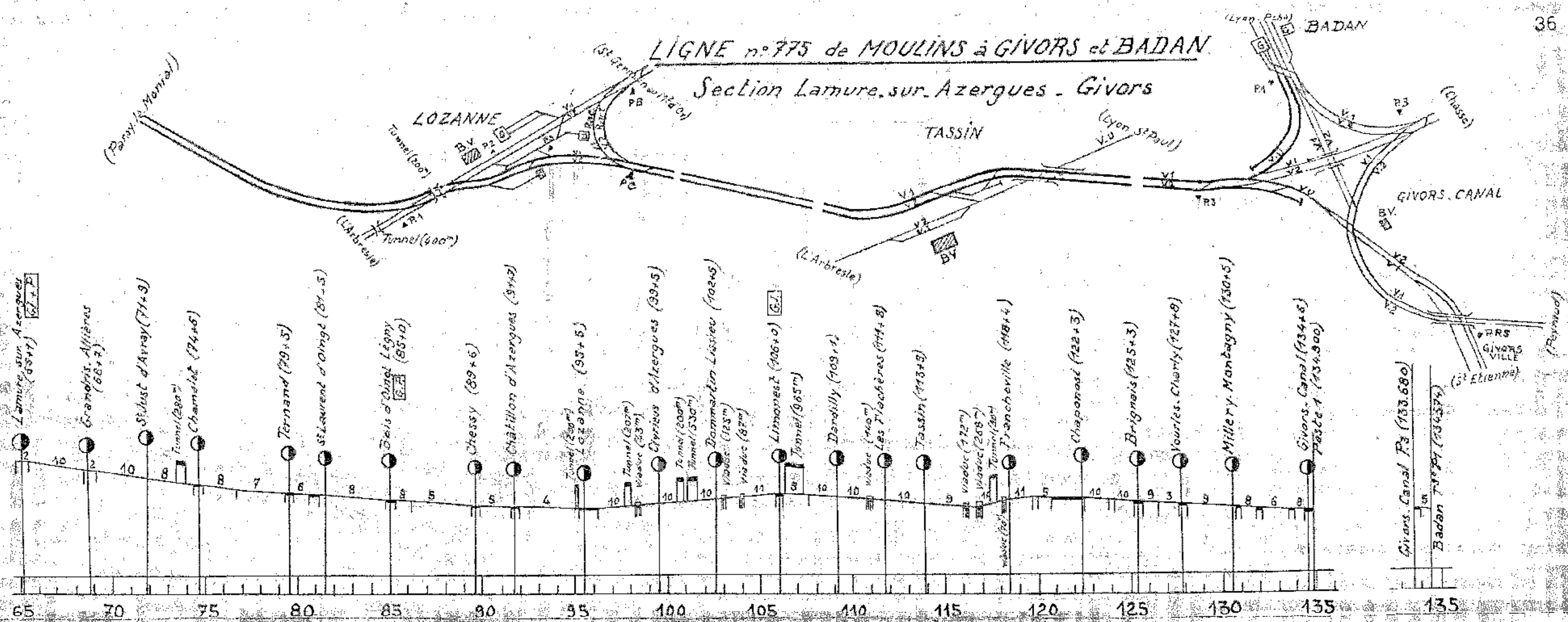
Ligne n° 775 de MOULINS à GIVORS

Section de Paray-le-Monial à Lamure-s-Azergues

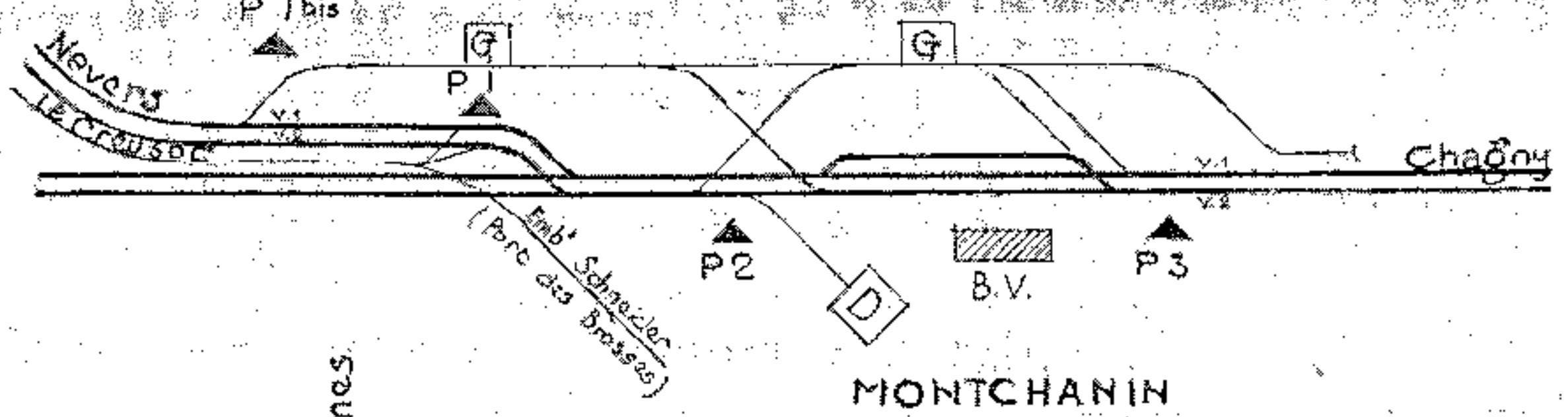
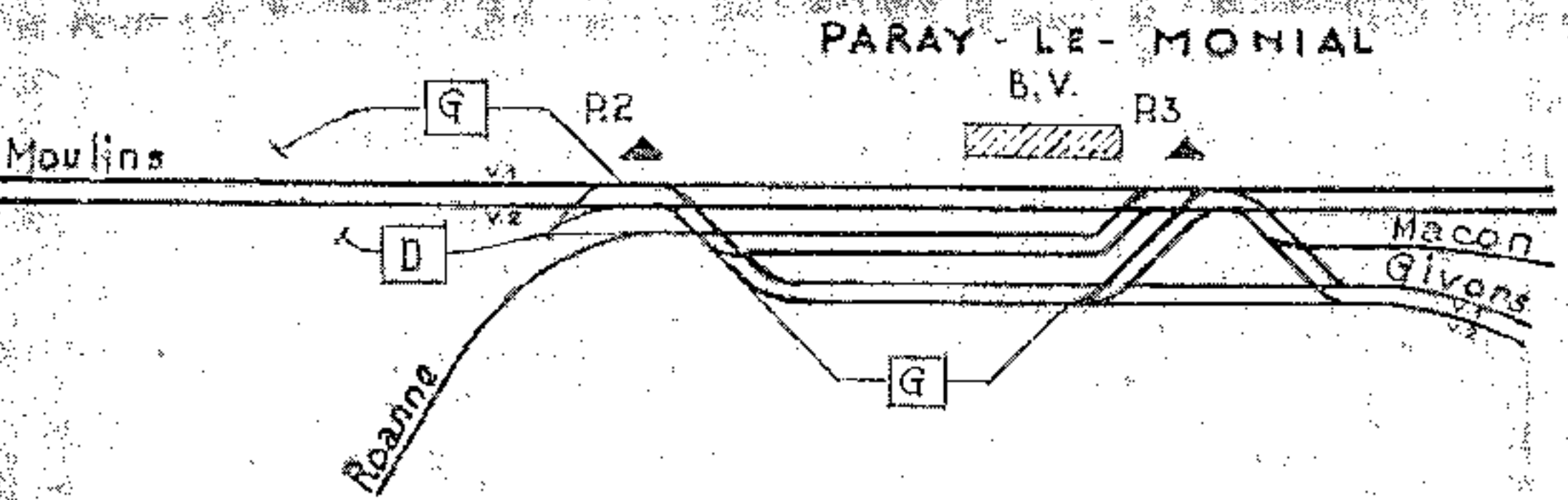


LIGNE n° 775 de MOULINS à GIVORS et BADAN

Section Lamure-sur-Azergues - Givors



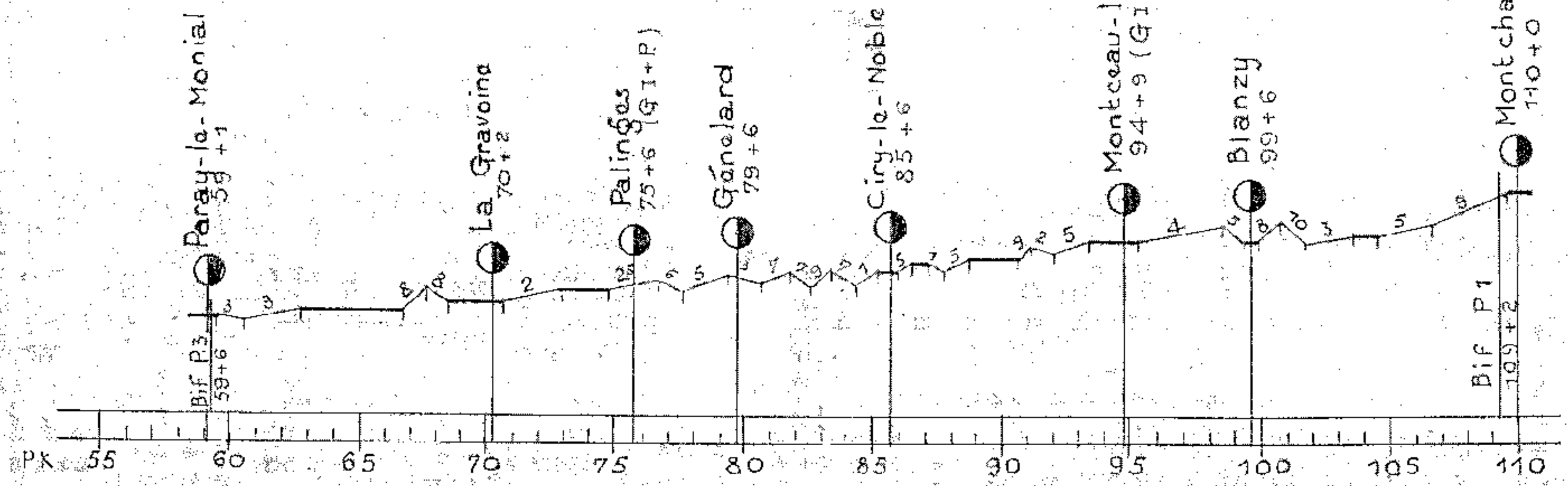
PARAY-LE-MONIAL

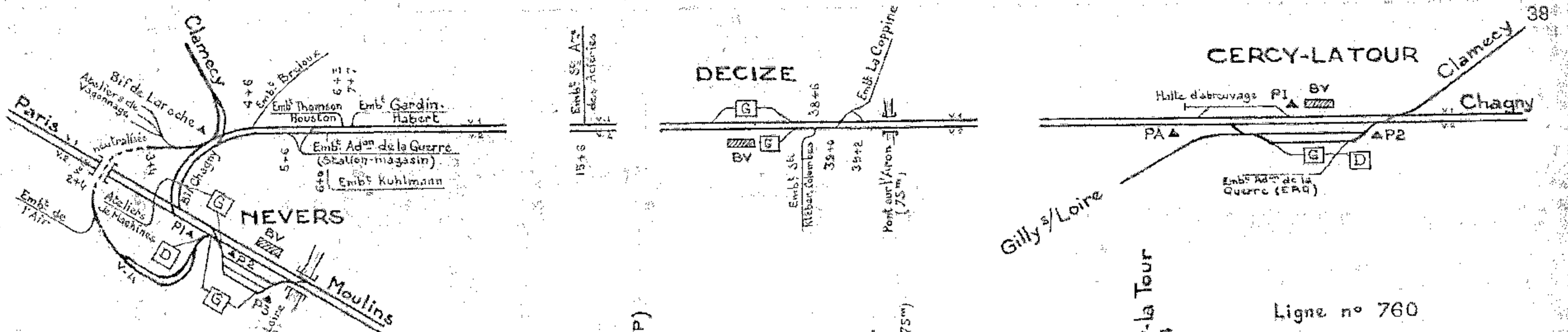


MONTCHANIN

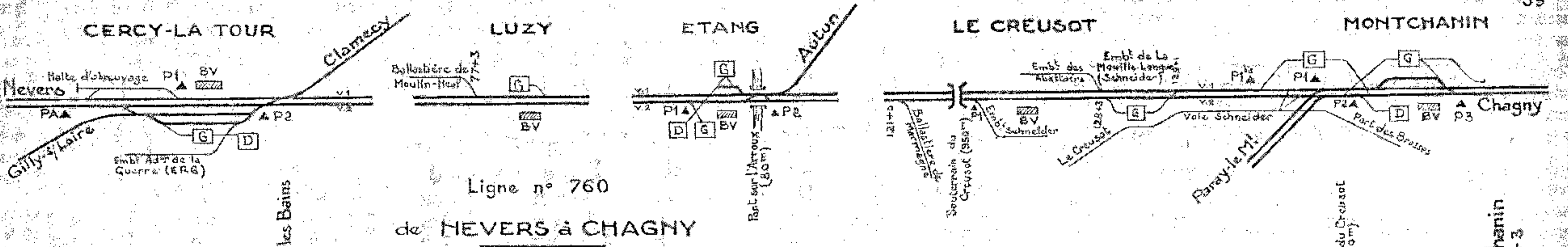
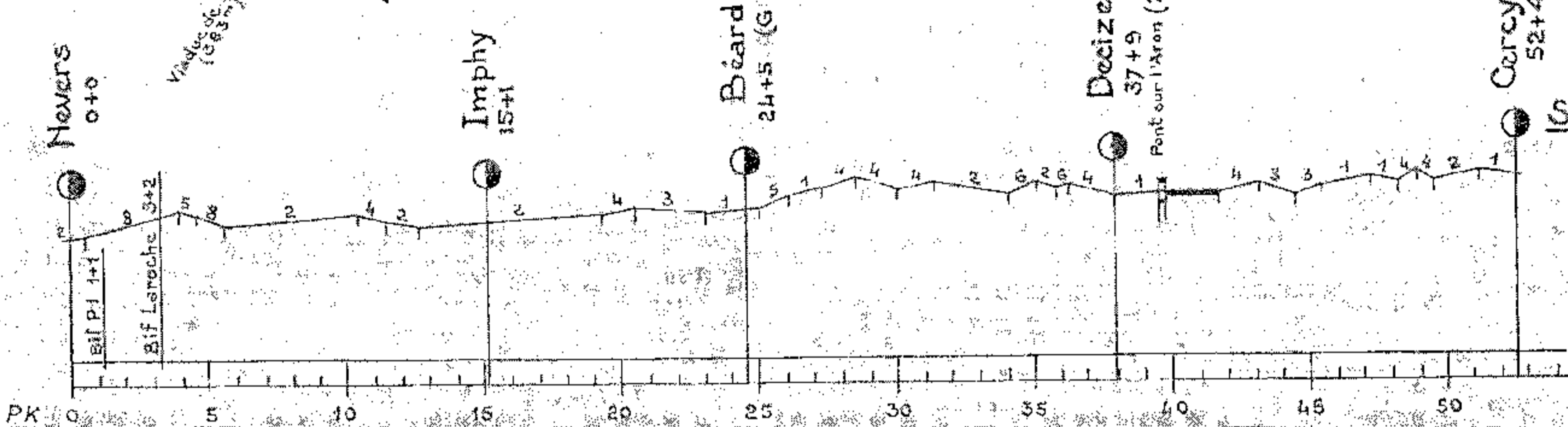
Ligne n° 769 de ROANNE à MONTCHANIN

Section PARAY-LE-MONIAL MONTCHANIN

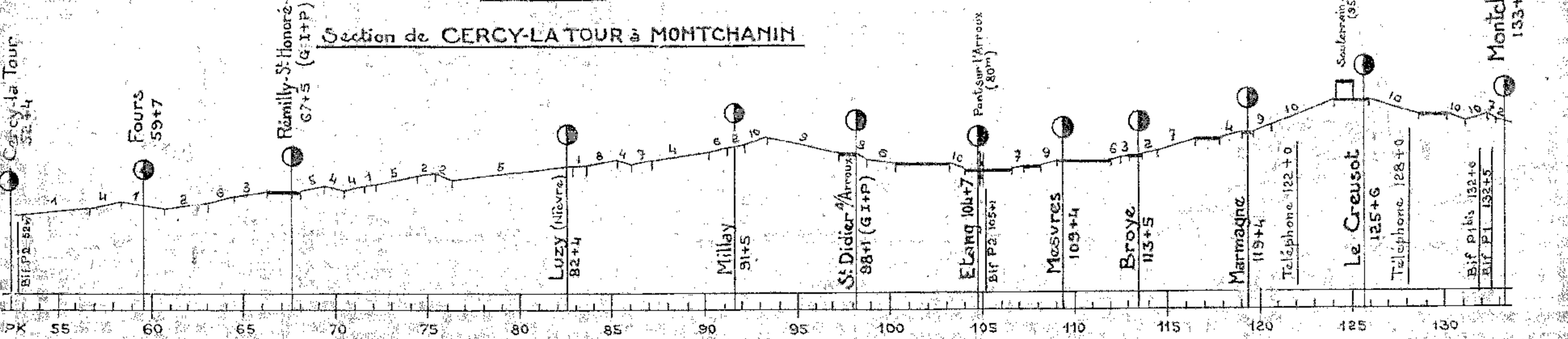


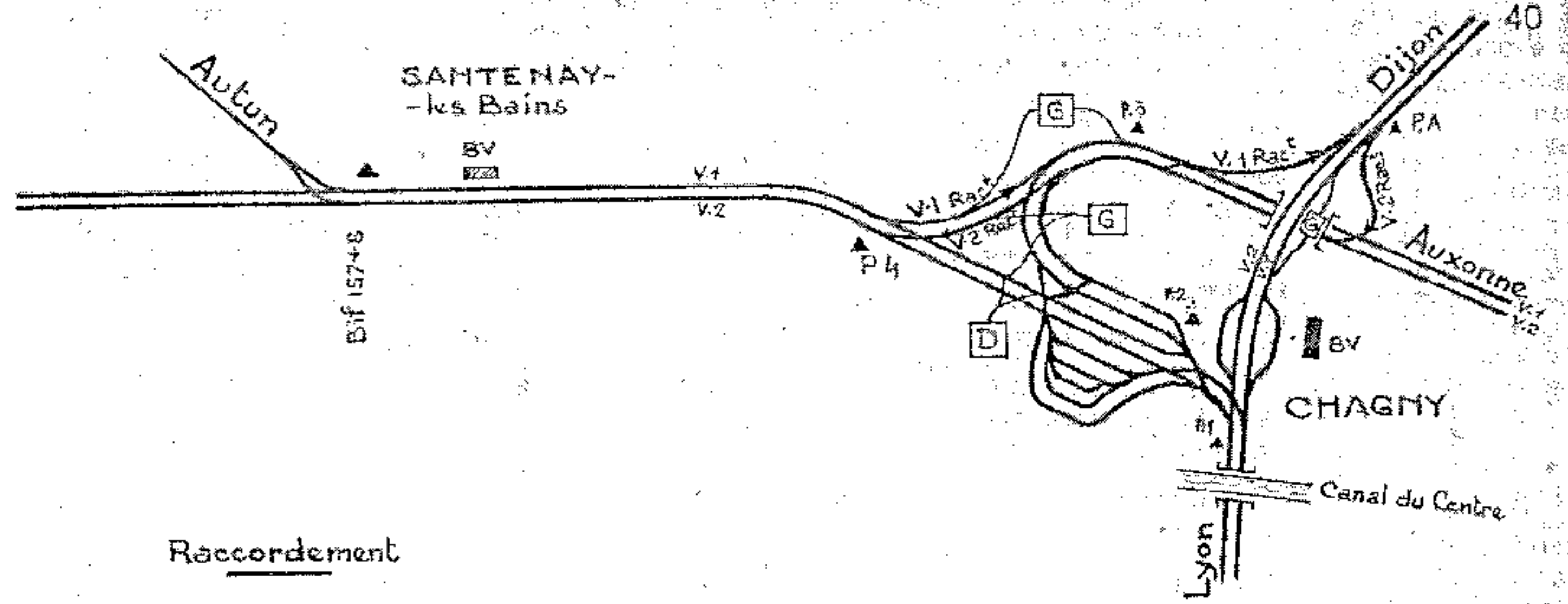
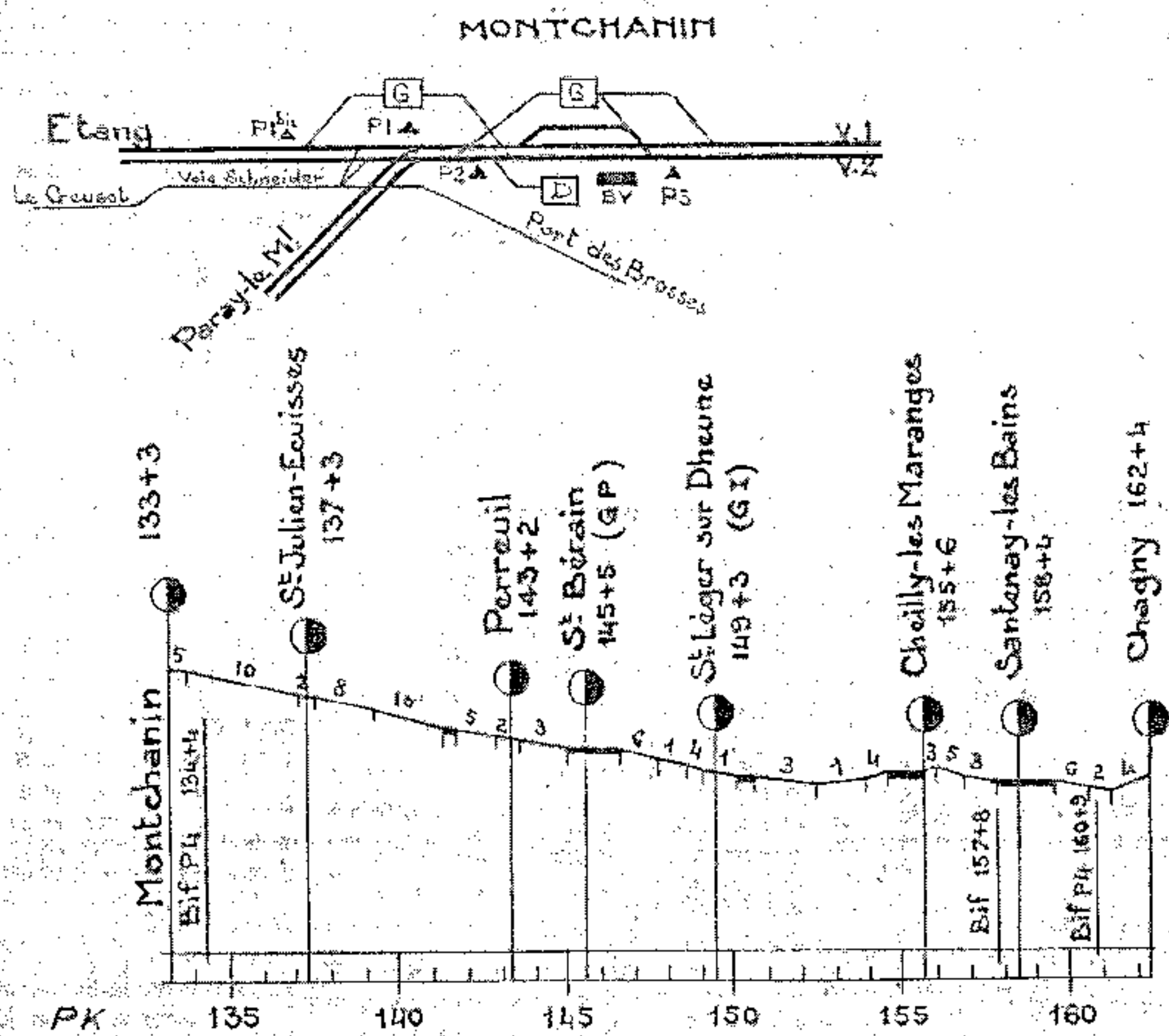


Ligne n° 760
de NEVERS à CHAGNY
Section de NEVERS à CERCY-la TOUR




Ligne n° 760
de NEVERS à CHAGNY
Section de CERCY-LA TOUR à MONTCHANIN

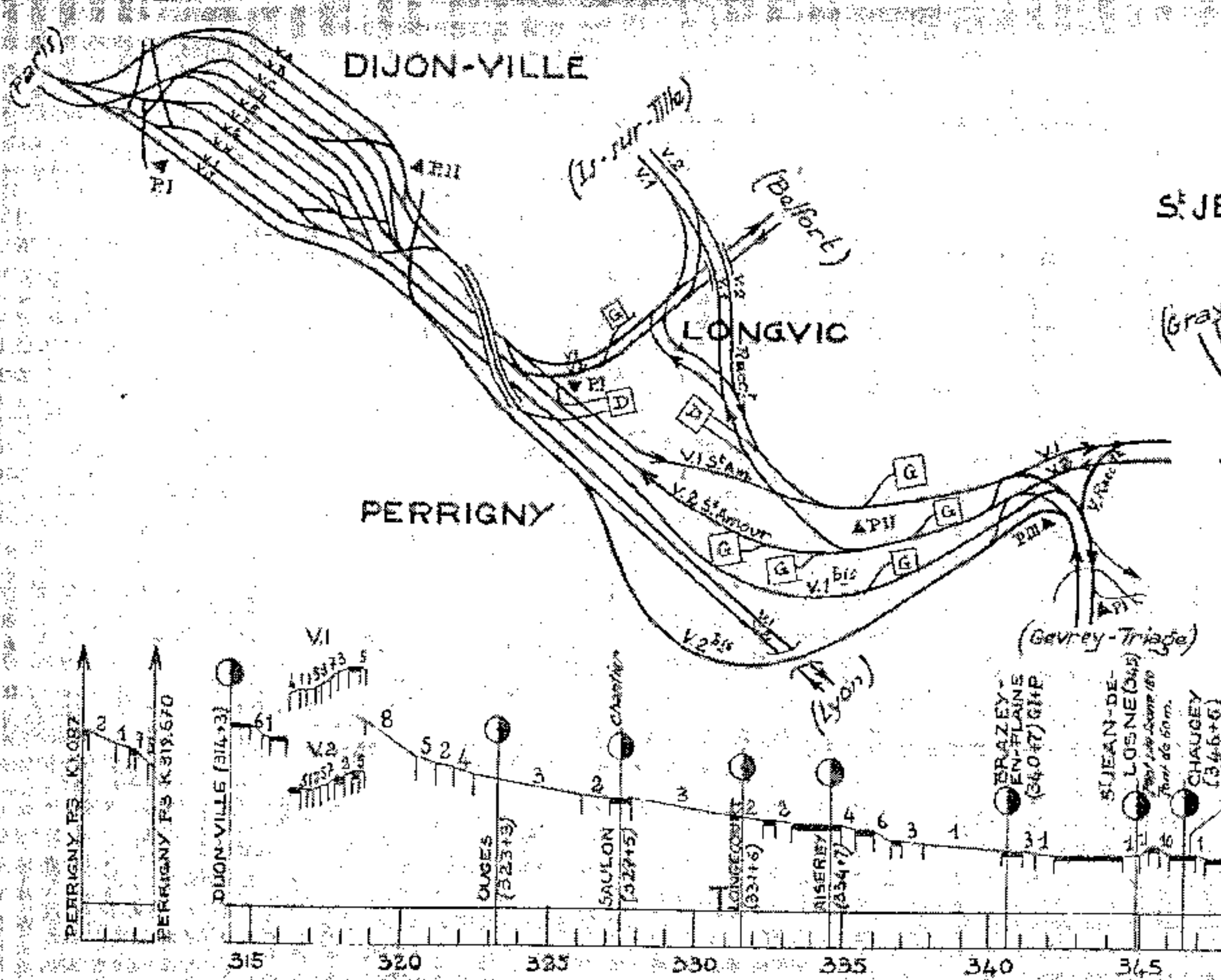




Raccordement

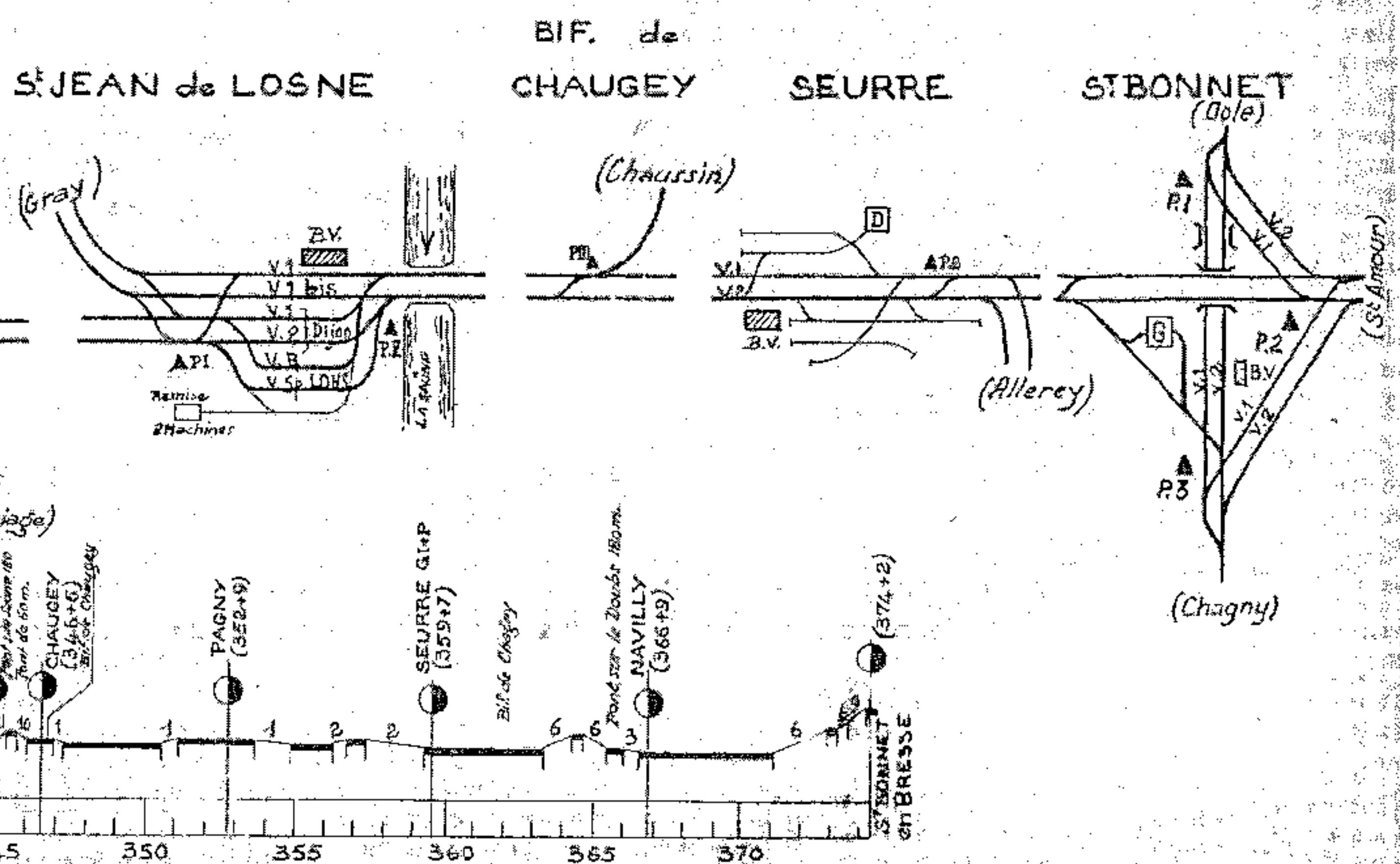


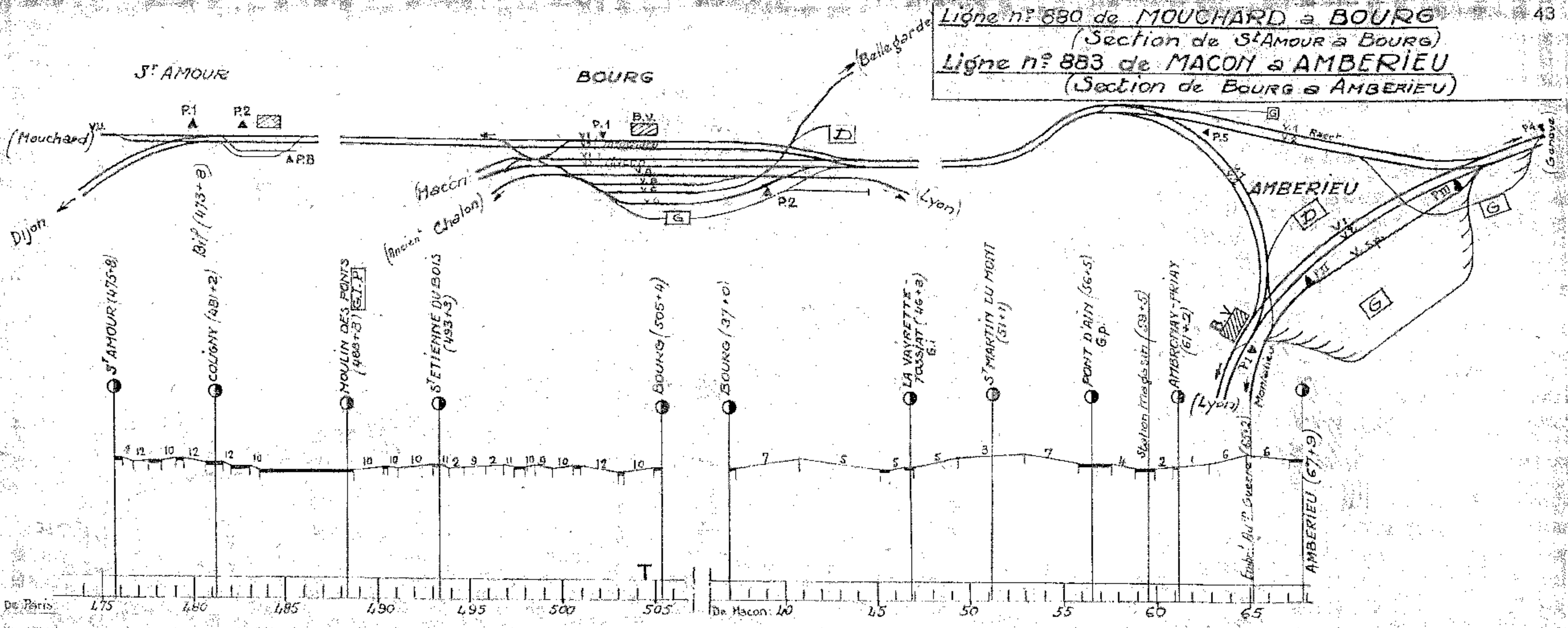
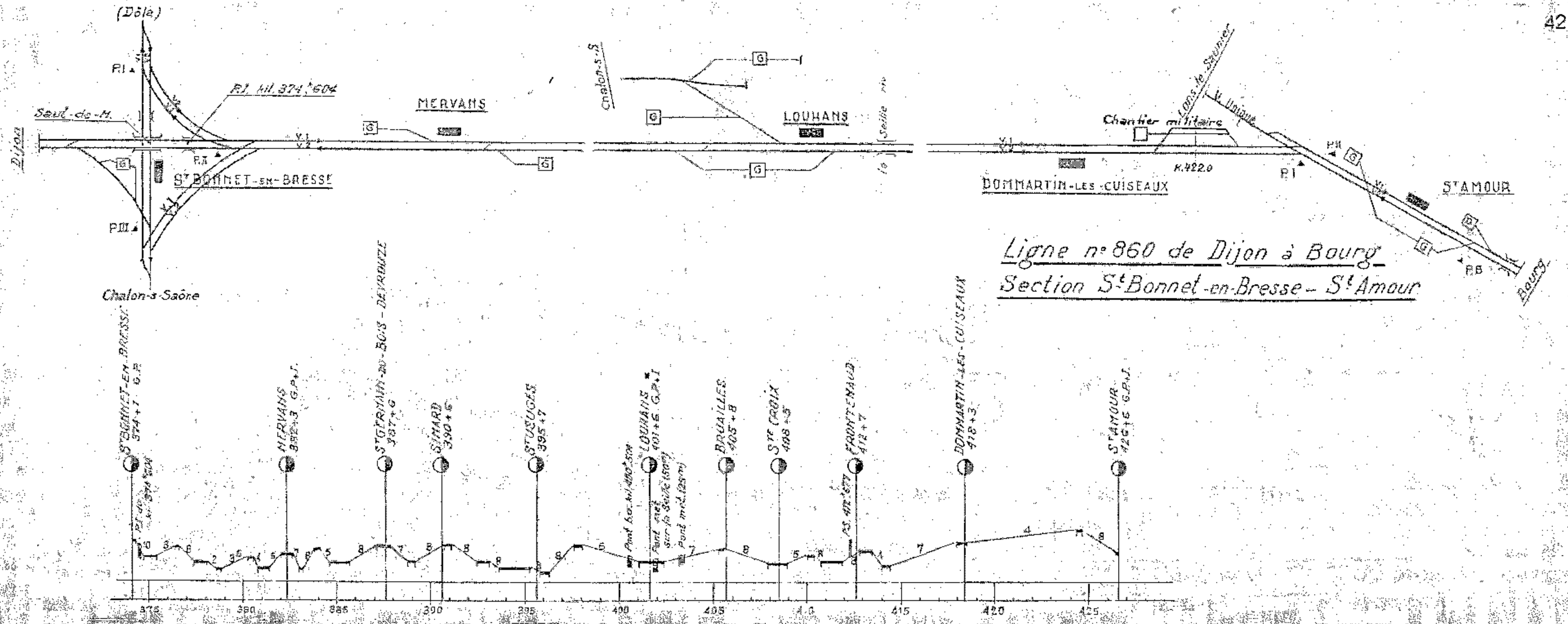
Ligne n° 760
de NEVERS à CHAGNY
Section de MONTCHANIN à CHAGNY

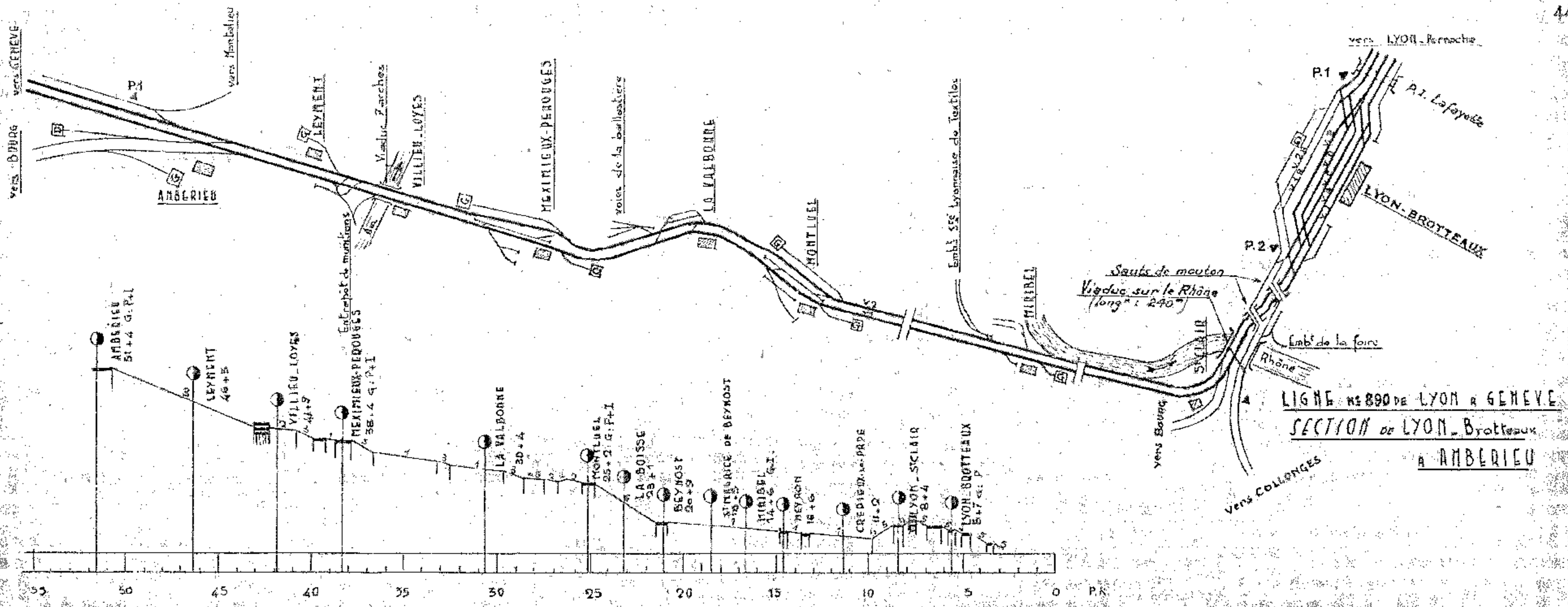


LIGNE N°860 DIJON-BOURG⁴¹

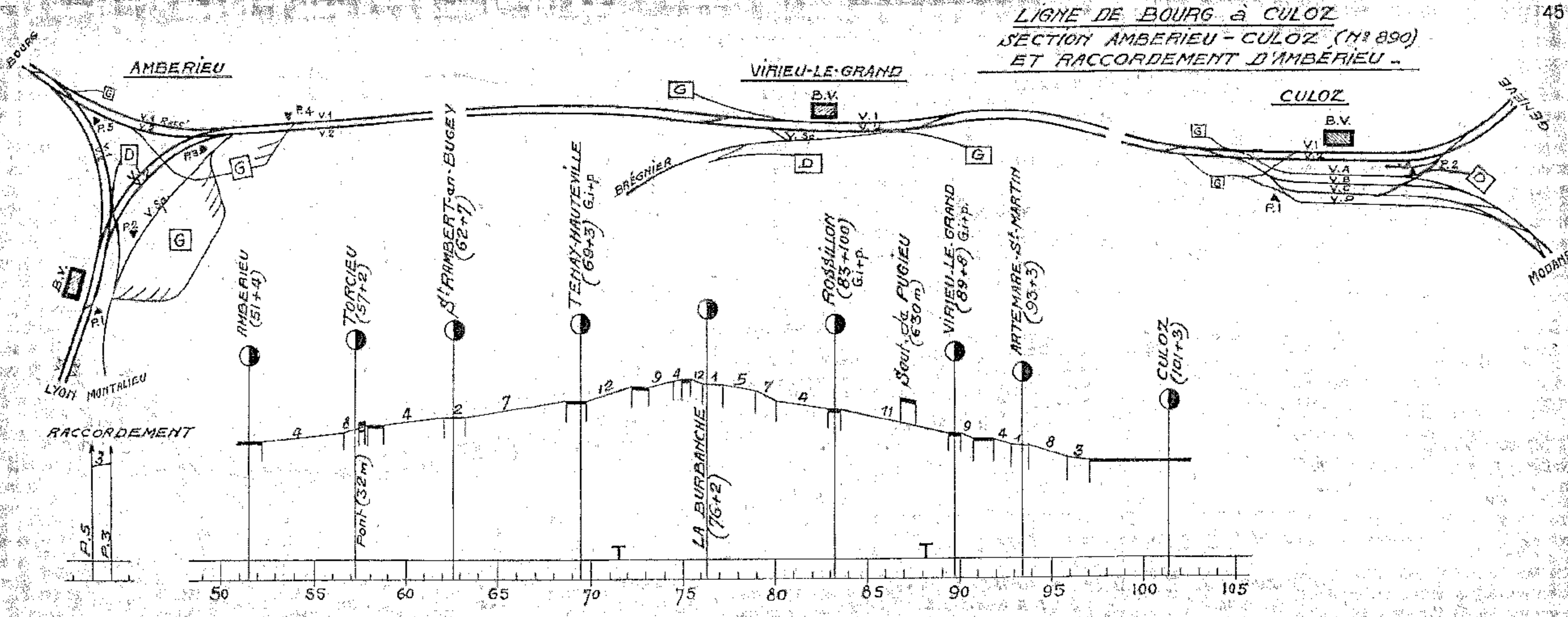
Section Dijon - St Bonnet - Racc. St Amour





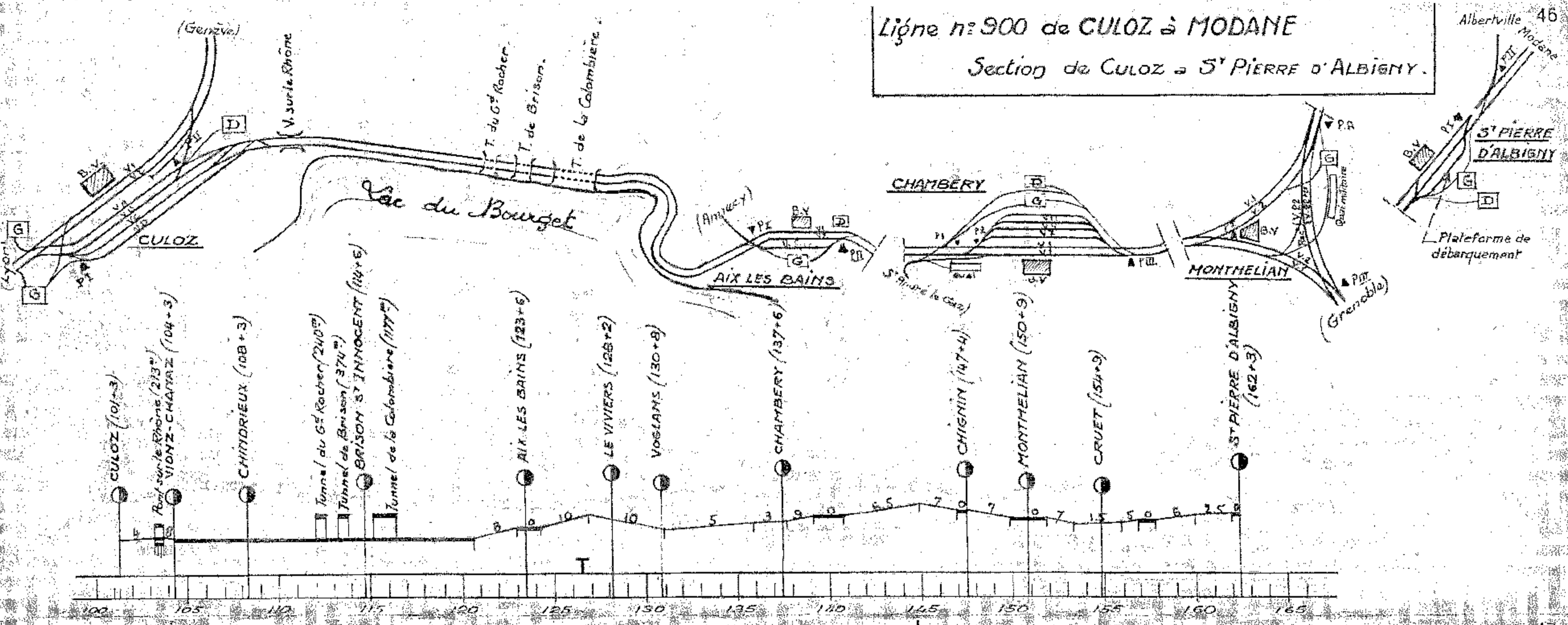


LIGNE N° 890 DE LYON A GENEVE
SECTION DE LYON-Brotteaux
A AMBERIEU

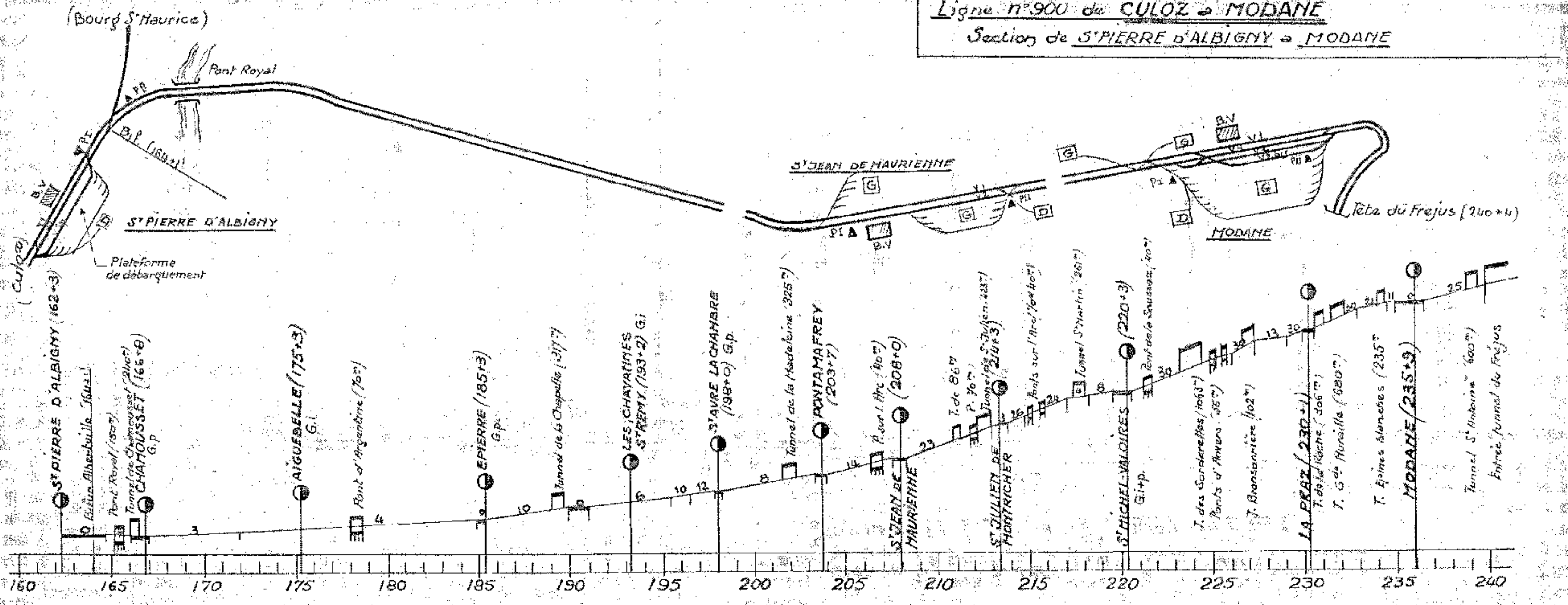


LIGNE DE BOURG à CULOZ
SECTION AMBERIEU - CULOZ (N° 890)
ET RACCORDEMENT D'AMBERIEU -

Ligne n° 900 de CULOZ à MODANE
Section de CULOZ à S^T PIERRE D'ALBIGNY.

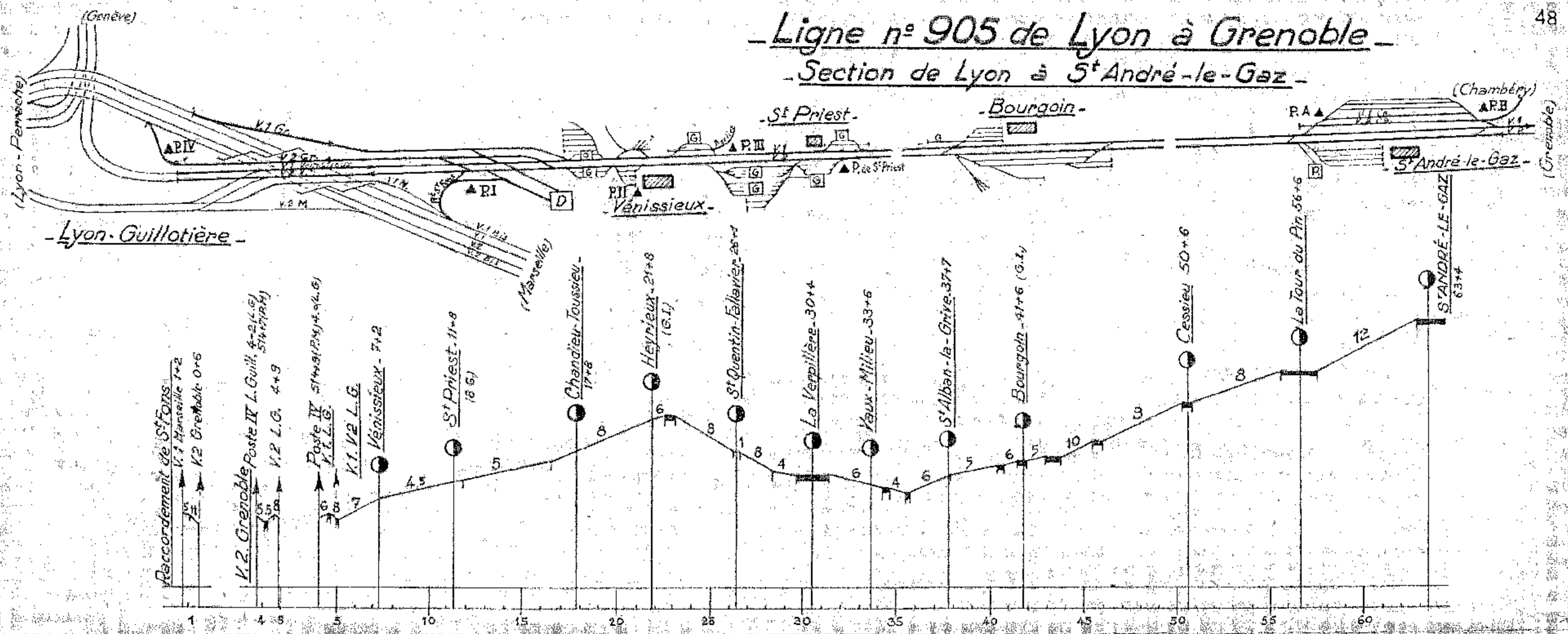


Ligne n° 900 de CULOZ à MODANE
Section de S^T PIERRE D'ALBIGNY à MODANE



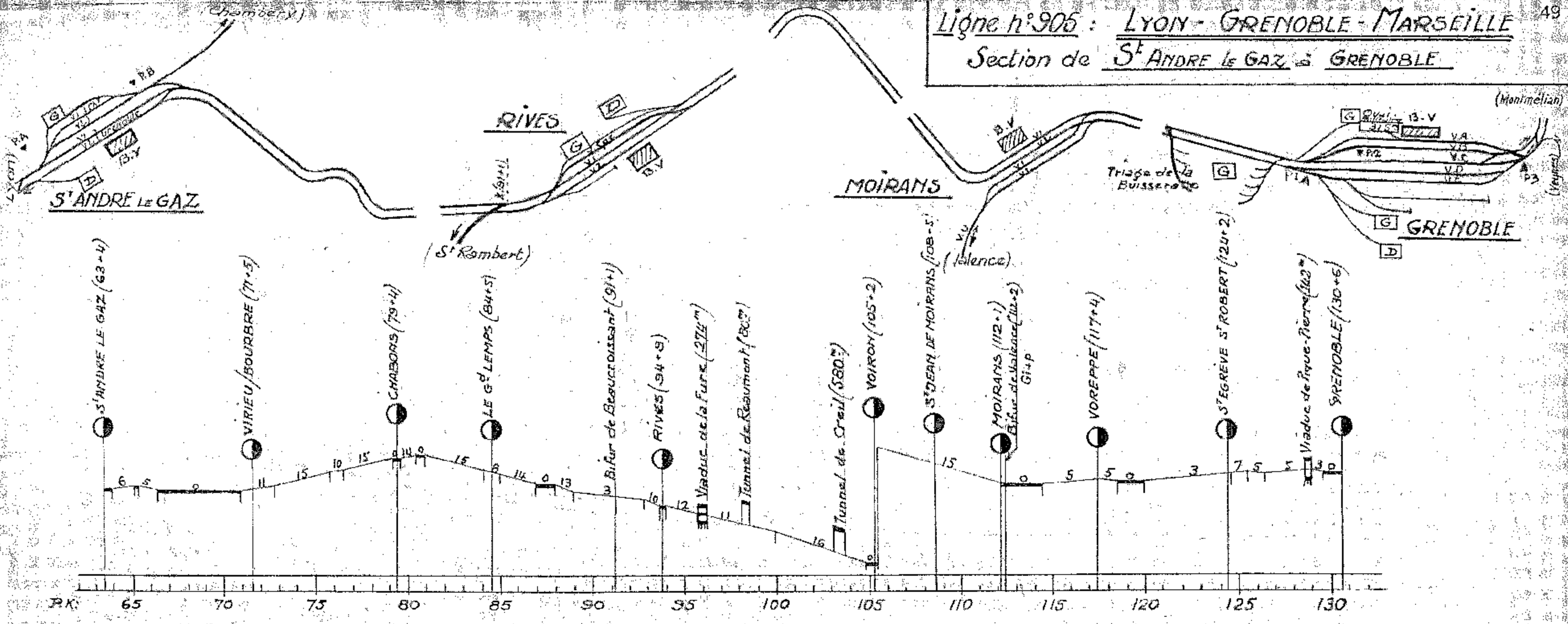
Ligne n° 905 de Lyon à Grenoble

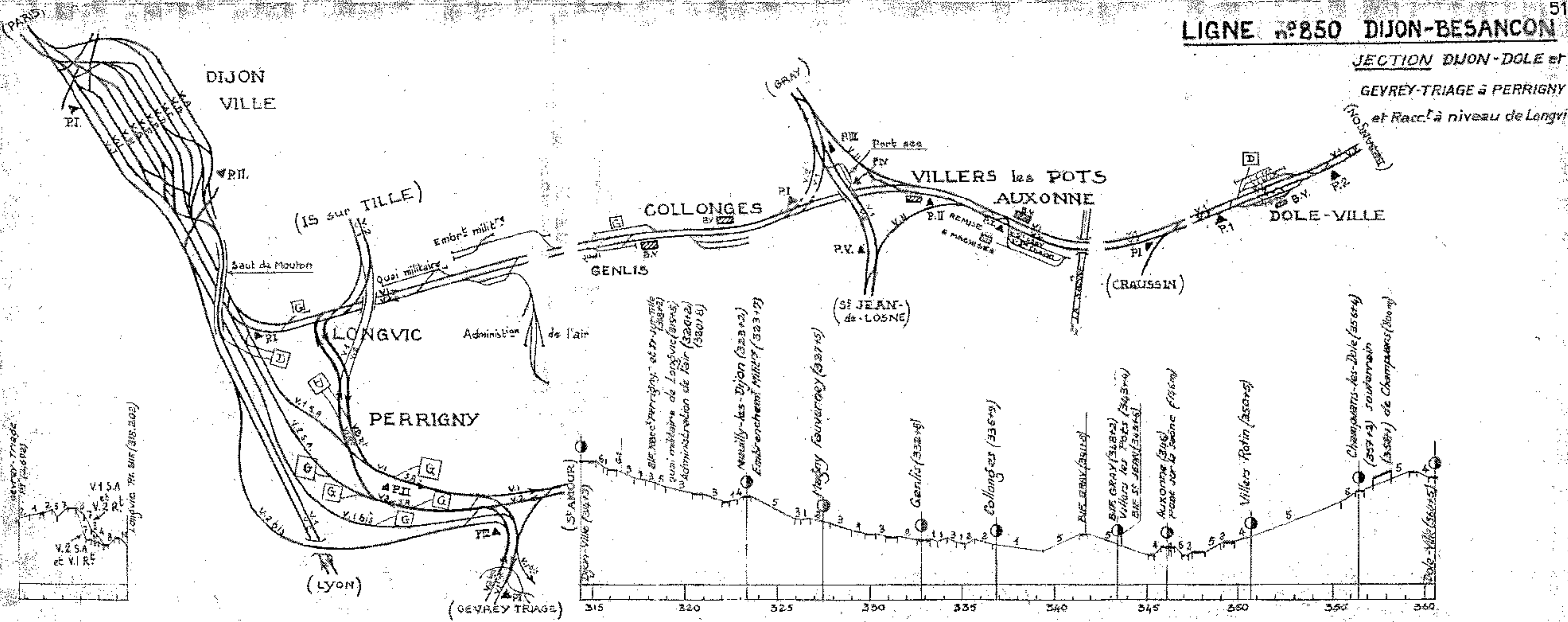
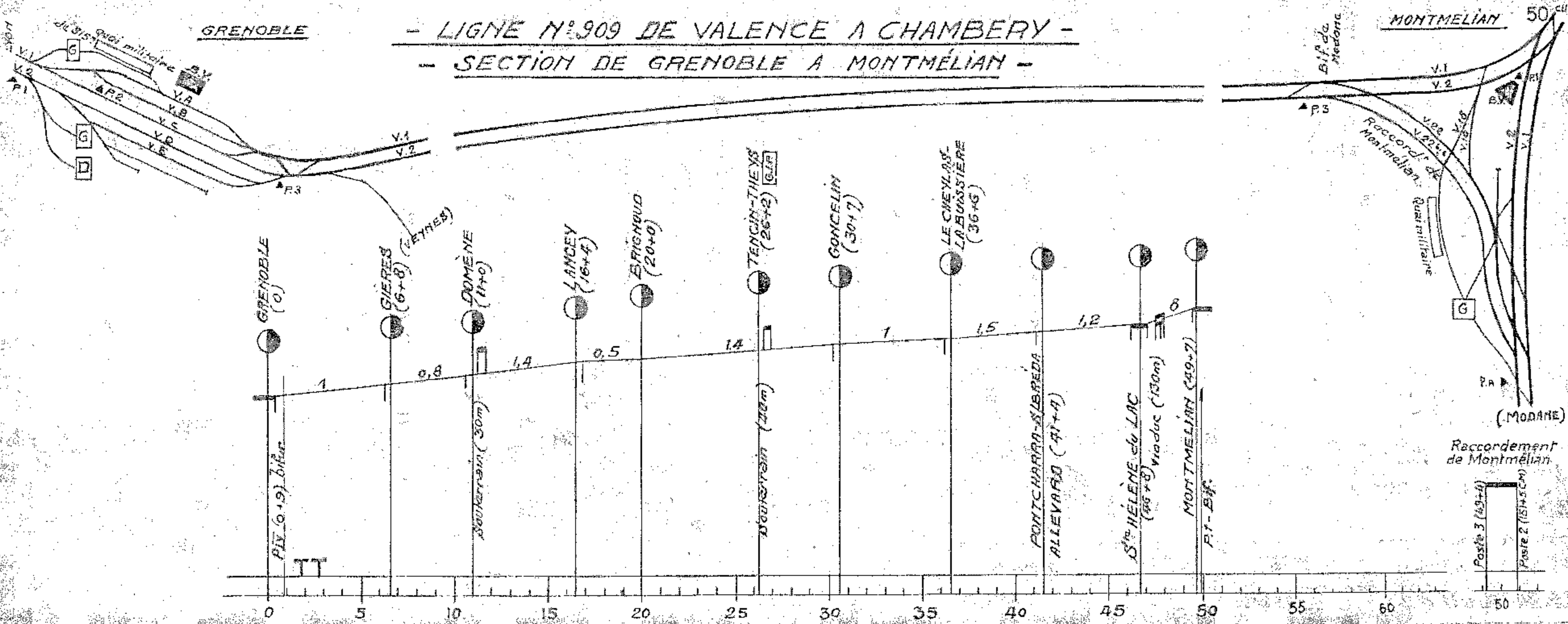
Section de Lyon à St André-le-Gaz

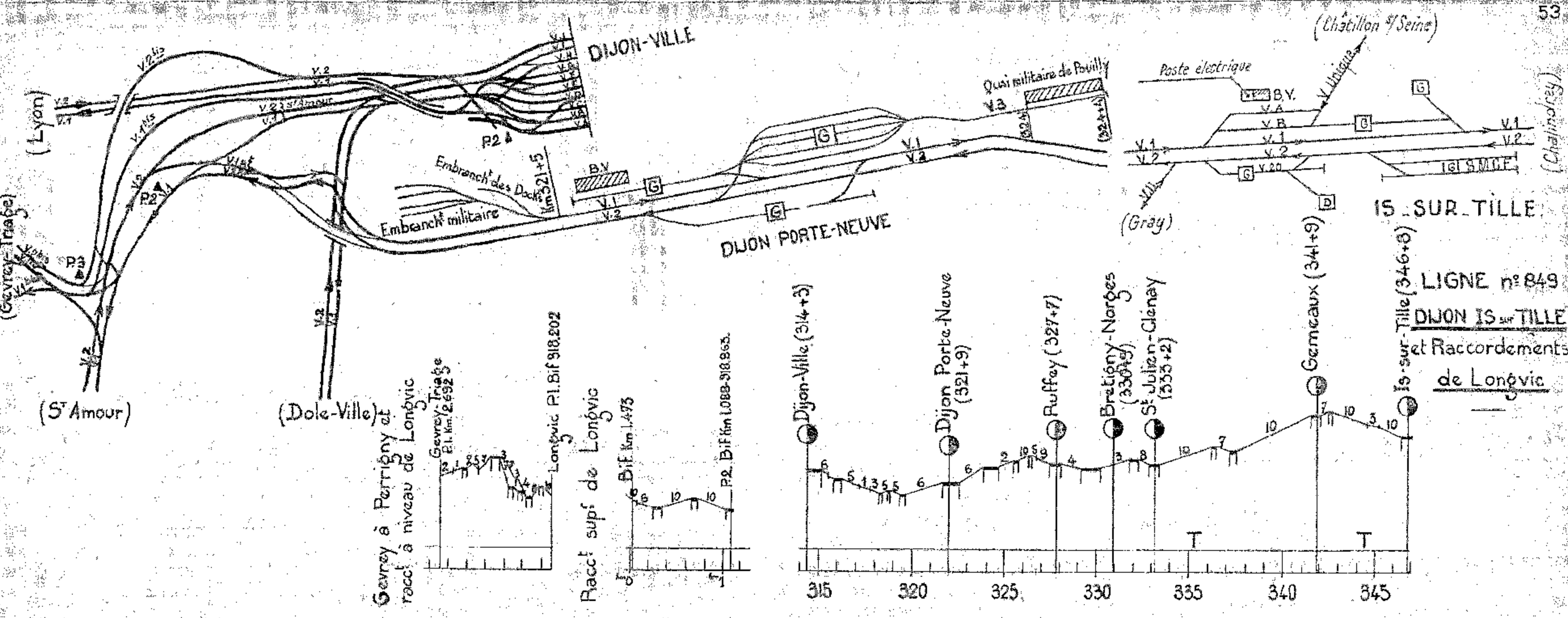
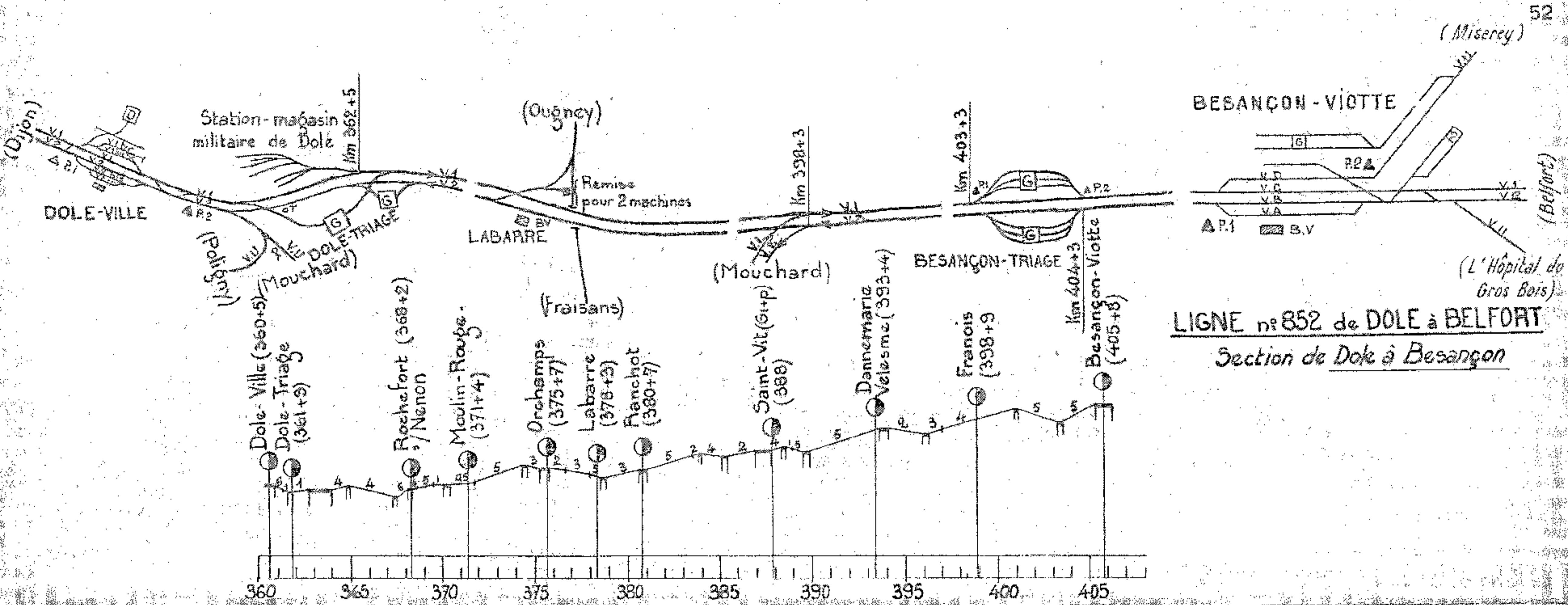


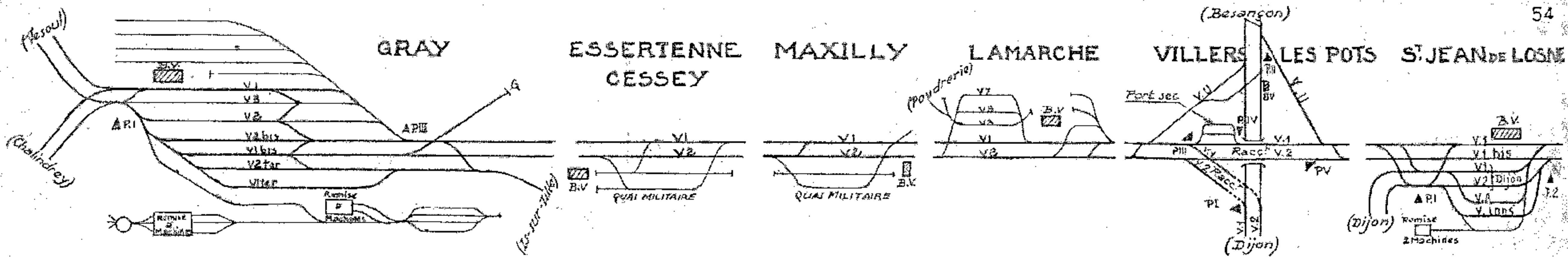
Ligne n° 905 : LYON - GRENOBLE - MARSEILLE

Section de St ANDRE LE GAZ à GRENOBLE



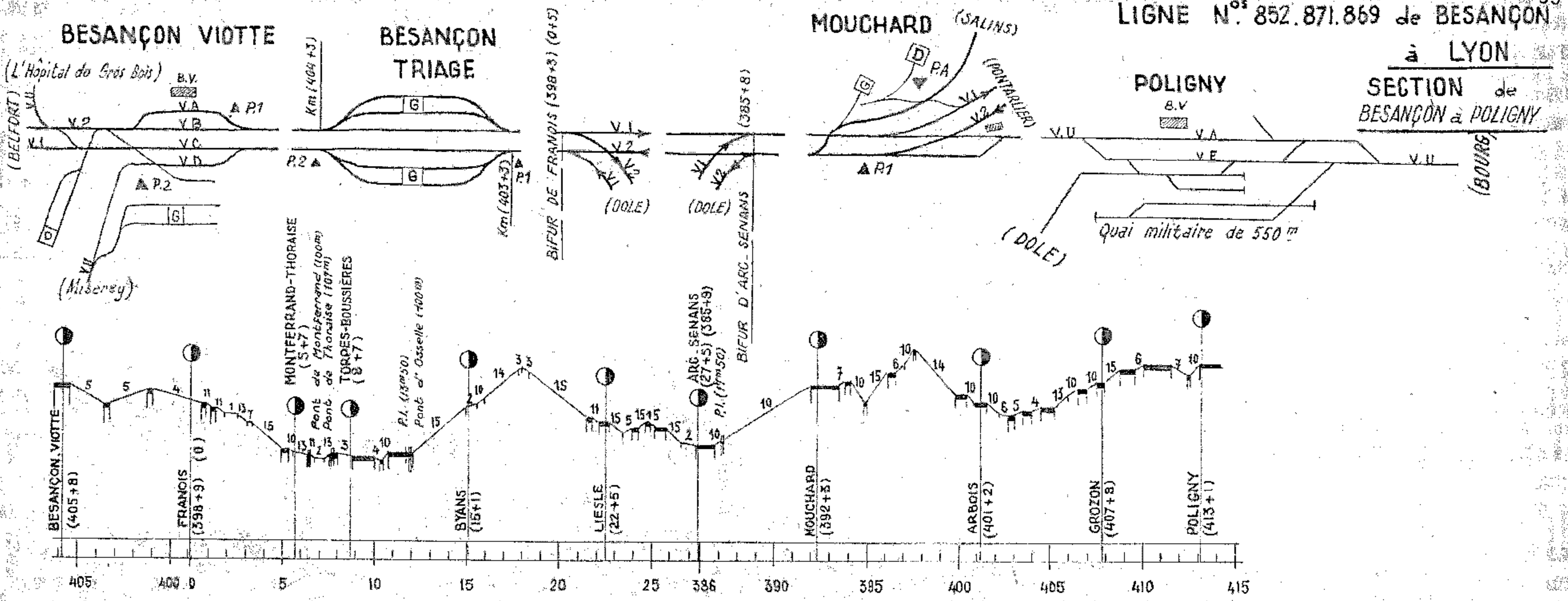
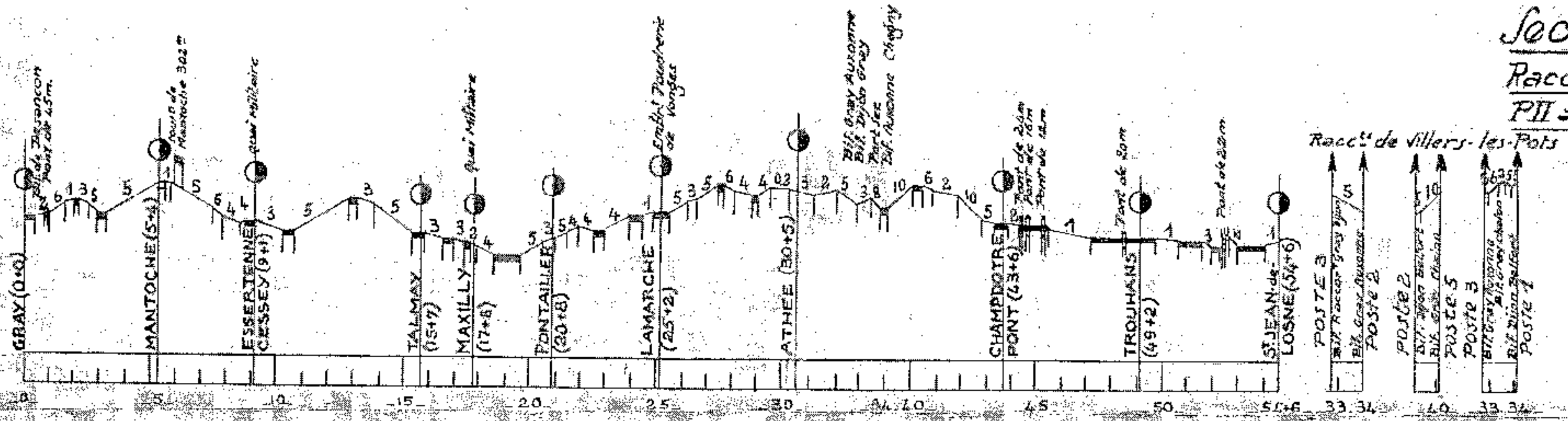






LIGNE N° 851 GRAY-CHAGNY

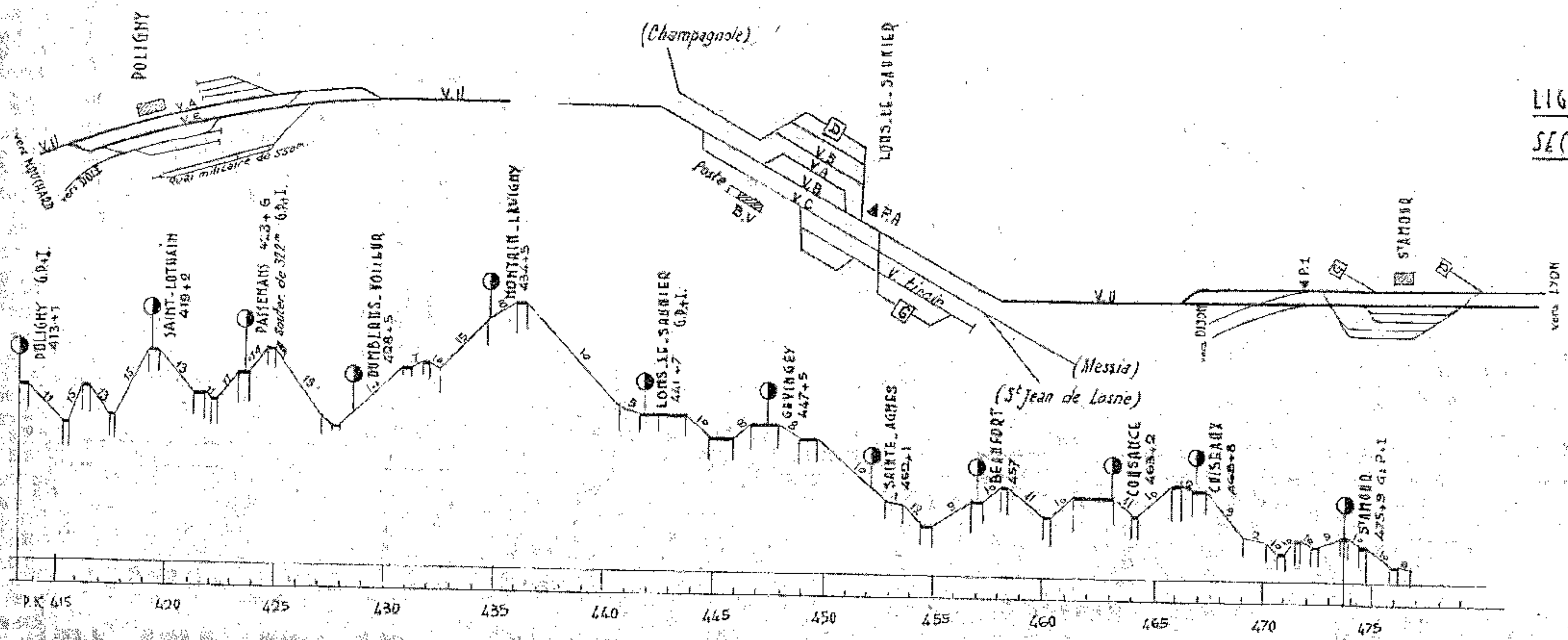
Section Gray - S^t Jean de Losne
Racc^t PIII-PII de Villers les Pots et
PII à PV, PIII à PI de Villers les Pots



LIGNE N° 852.871.869 de BESANÇON à LYON

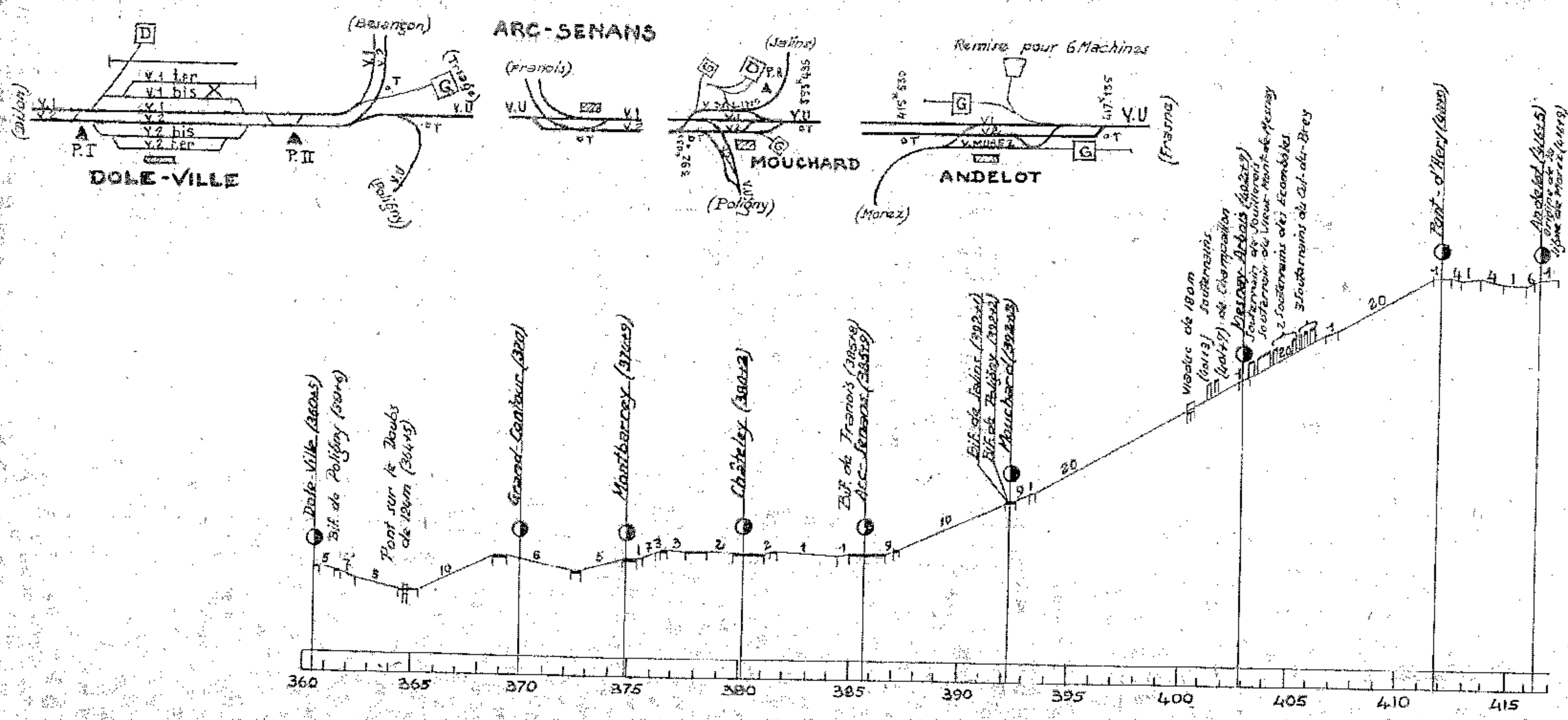
SECTION de
BESANÇON à POLIGNY

LIGNE N°880 BESANCON - LYON
SECTION POLIGNY - STAMOUR



LIGNE N°850 57
DOLE - VALLORBE

Section
Dole - Andelot



DOLE_VILLE

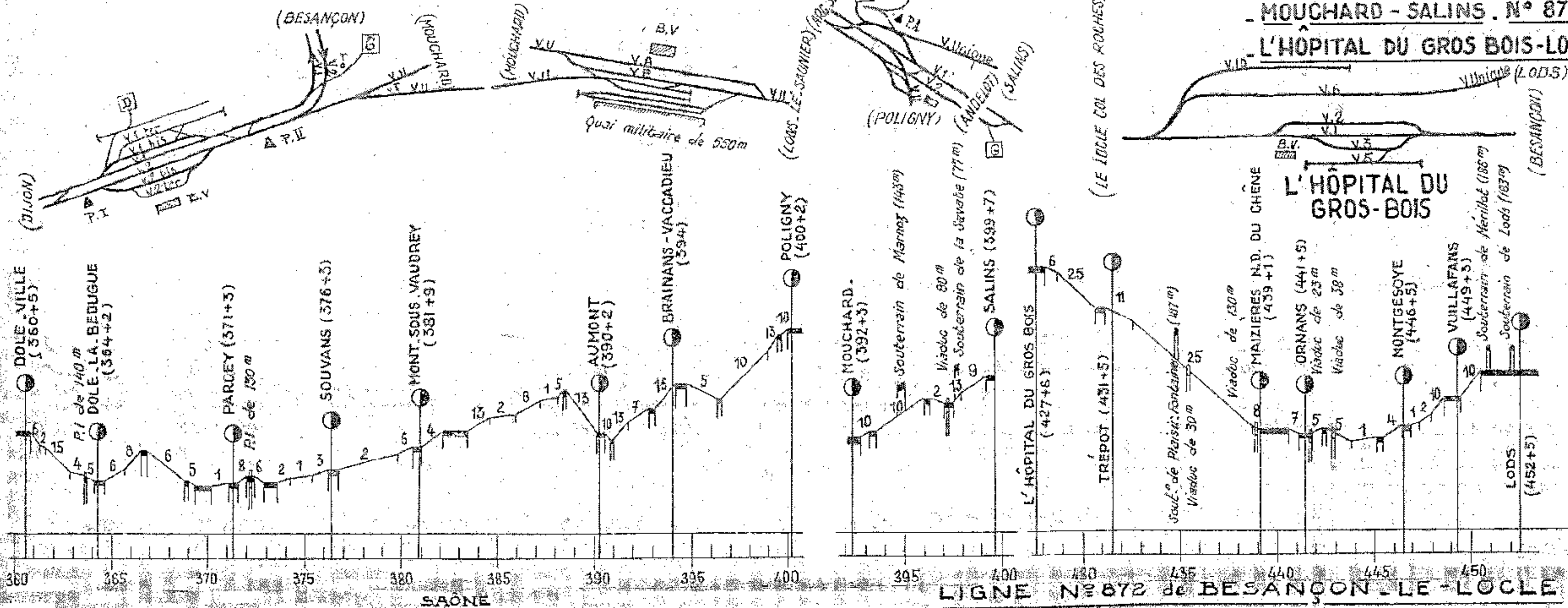
POLIGNY

MOUCHARD

LIGNES DOLE - POLIGNY, N° 869.

- MOUCHARD - SALINS, N° 870.

- L'HOPITAL DU GROS BOIS - LODS, 873



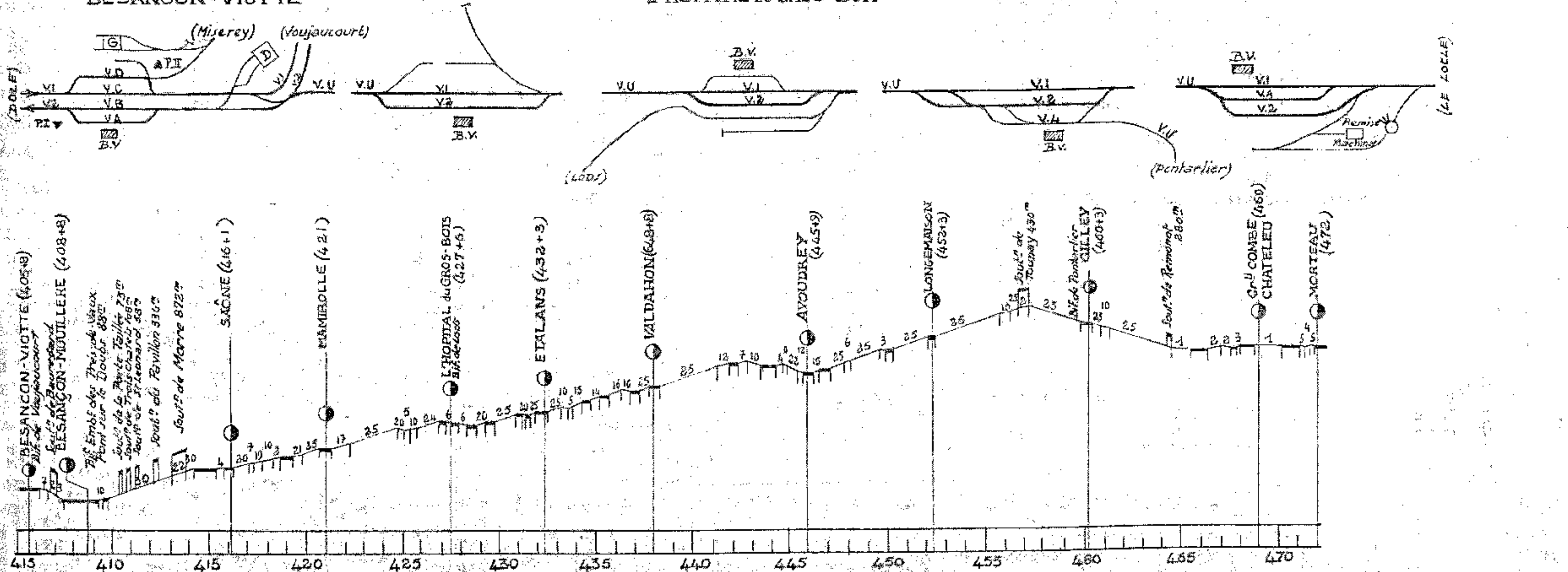
LIGNE N° 872 de BESANCON - LE LOCLE (MORTEAU)

BESANCON-VIOTTE

L'HOPITAL DU GROS-BOIS

GILLEY

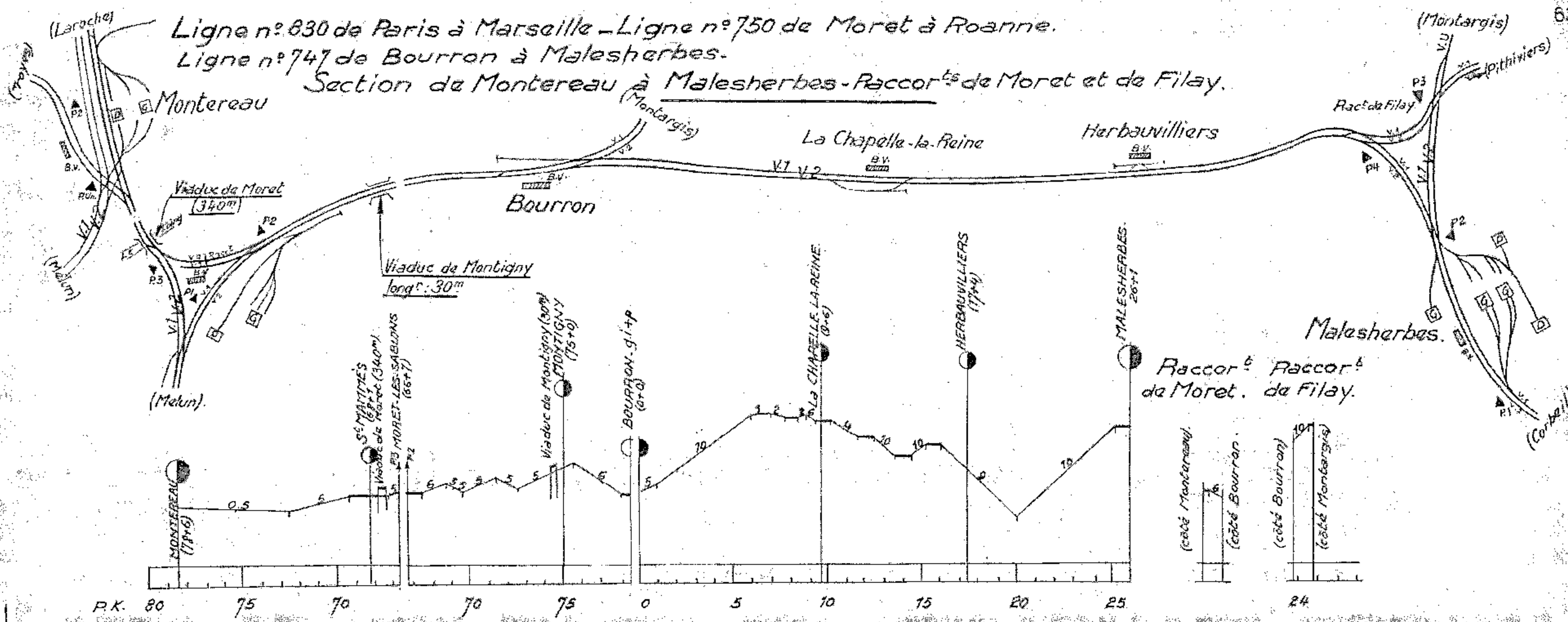
MORTEAU



Ligne n° 630 de Paris à Marseille - Ligne n° 750 de Moret à Roanne.

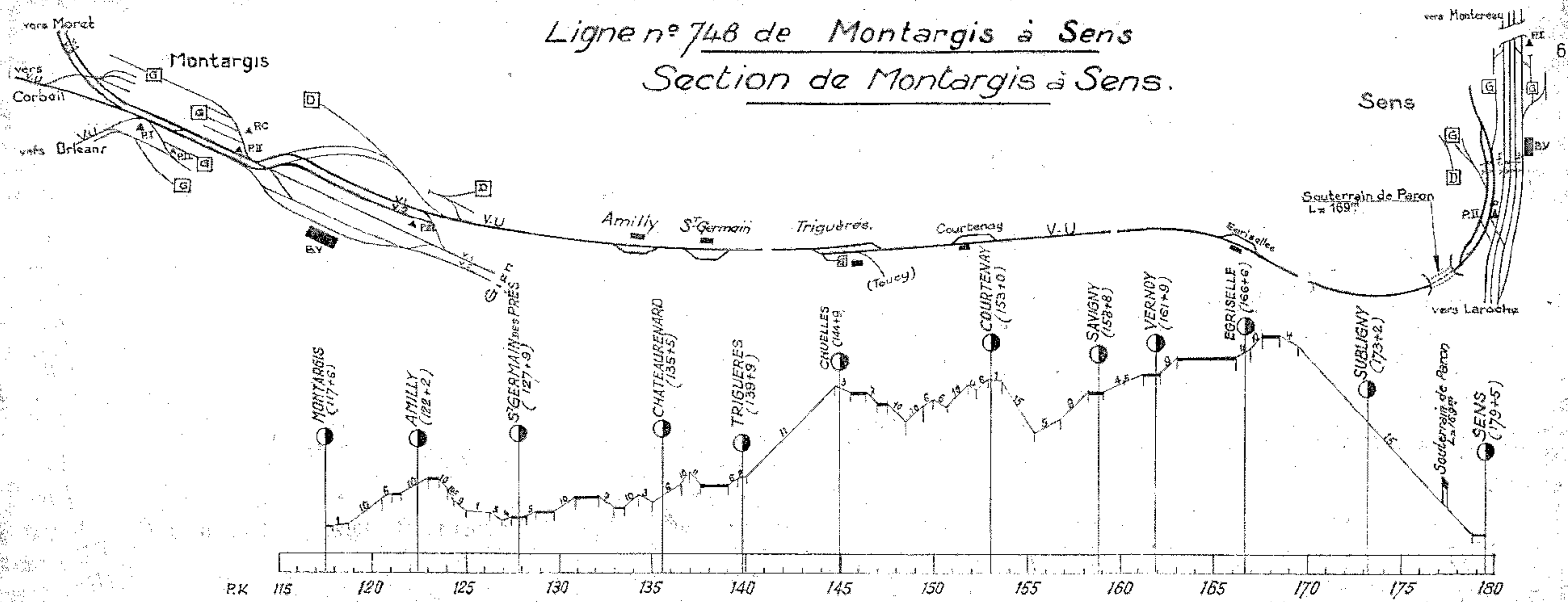
Ligne n° 747 de Bourron à Malesherbes.

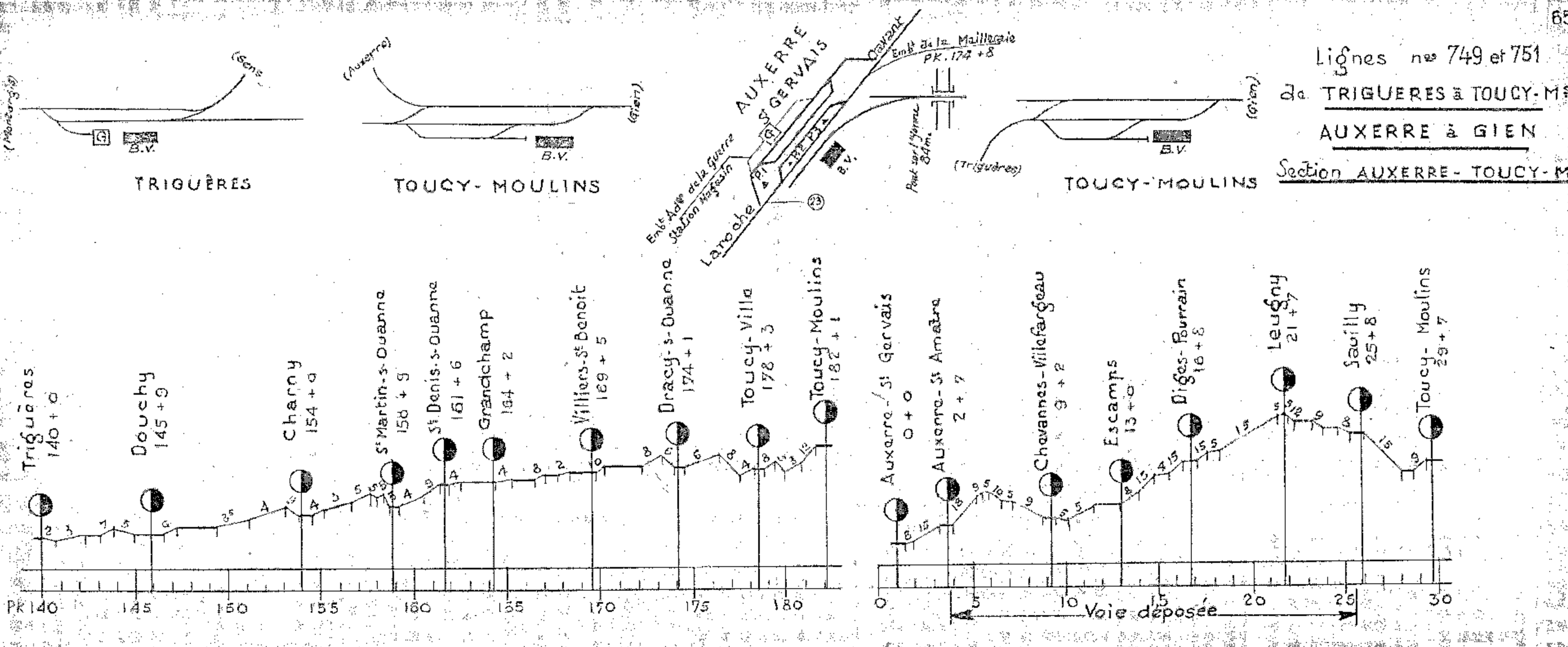
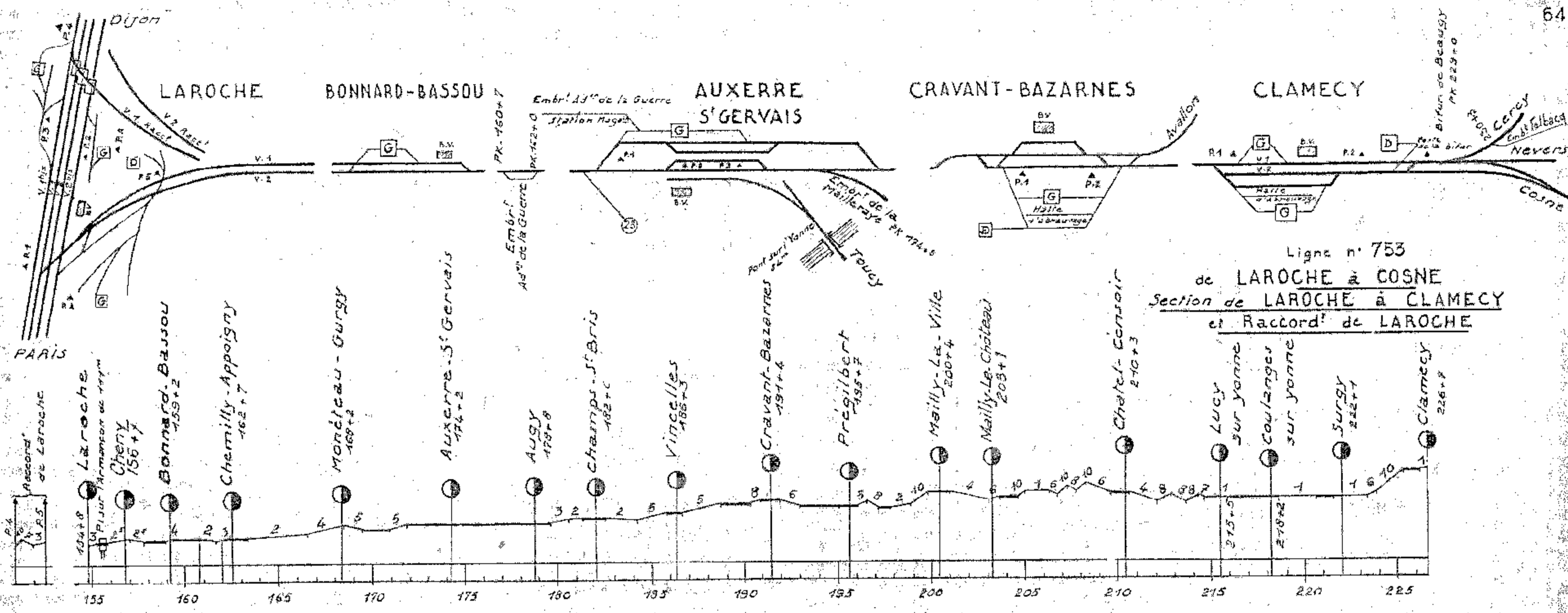
Section de Montereau à Malesherbes - Raccor^{ts} de Moret et de Filay.



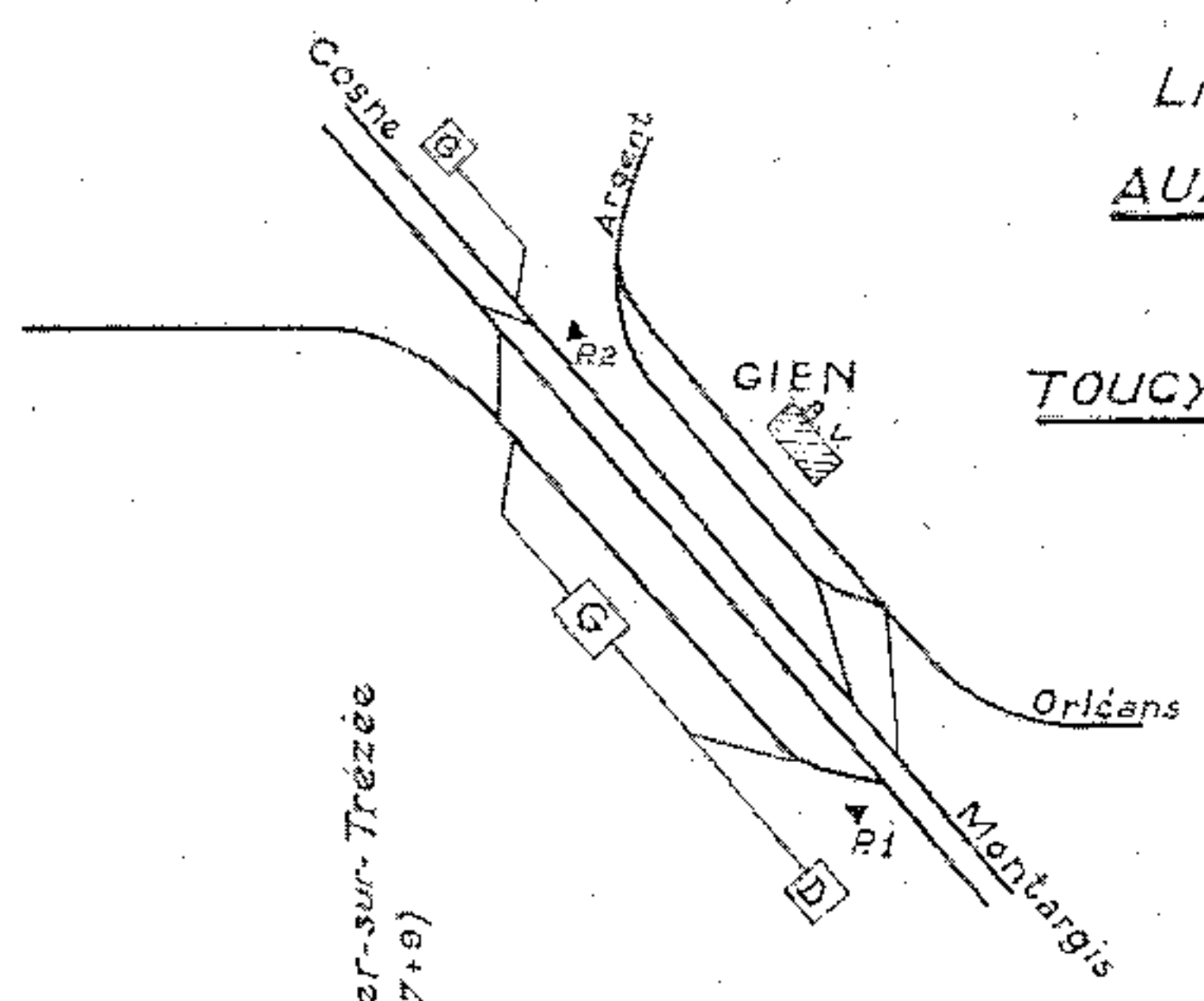
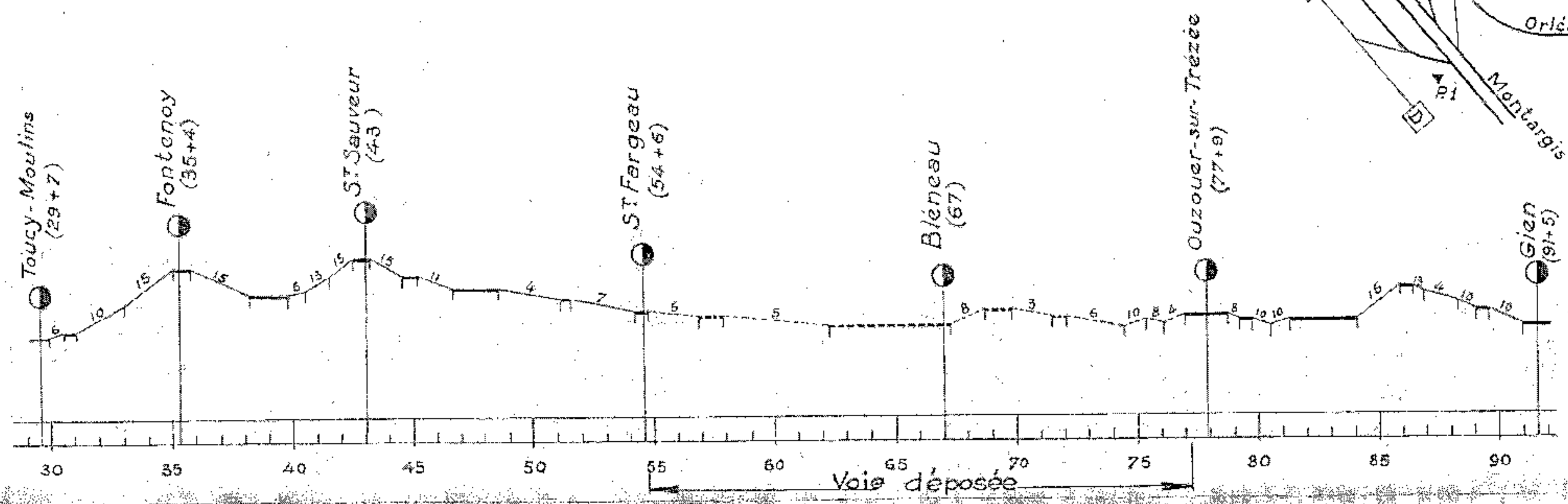
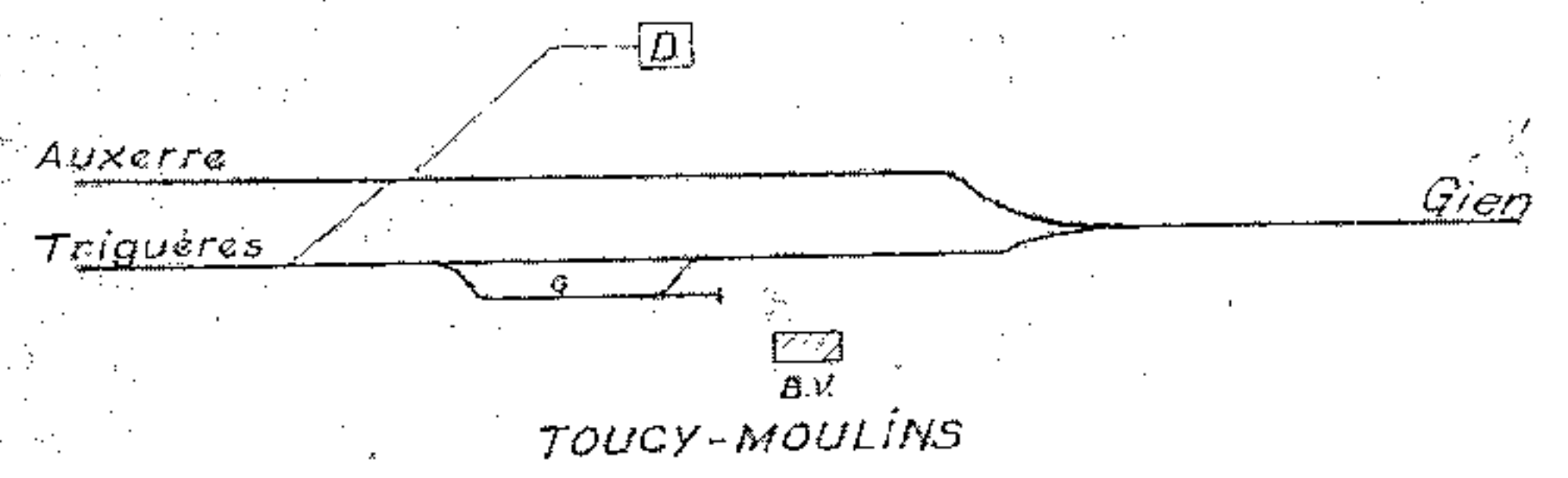
Ligne n° 748 de Montargis à Sens

Section de Montargis à Sens.

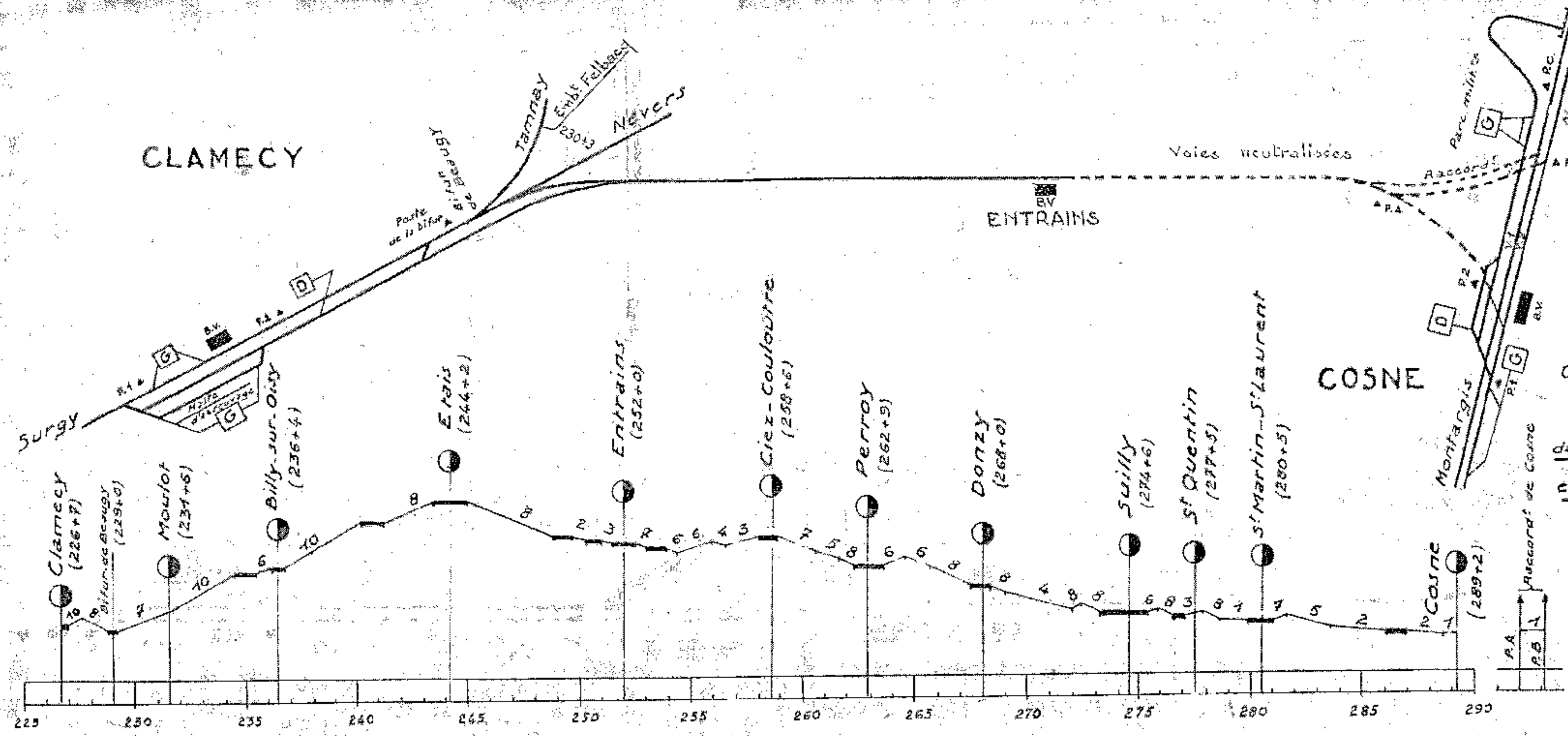




Ligne N°751 de
AUXERRE à GIEN
Section de
TOUCY-MOULINS à GIEN



Ligne n° 753
de LAROCHE à COSNE
Section
de CLAMECY à COSNE
et Raccord^t de COSNE

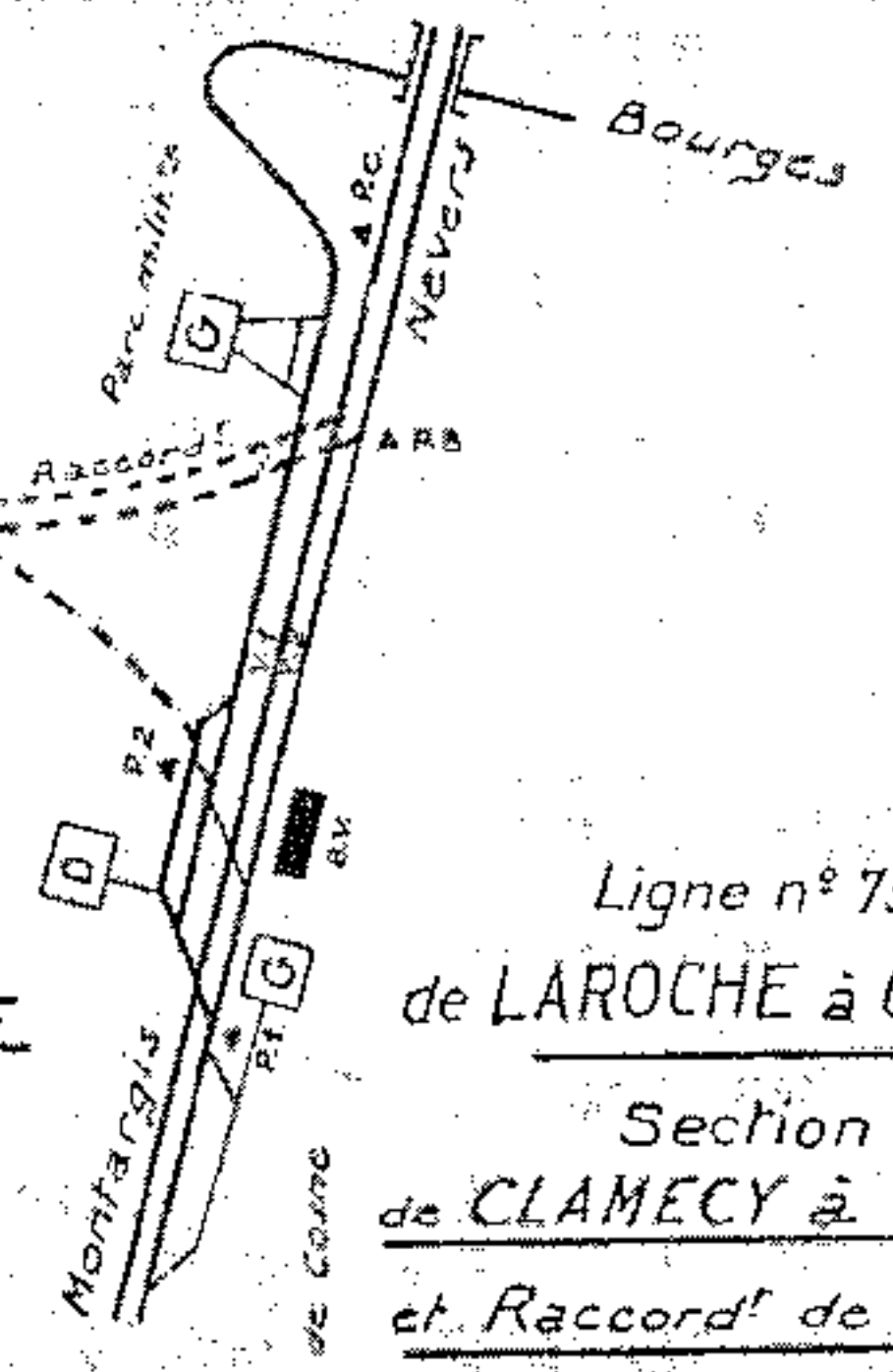
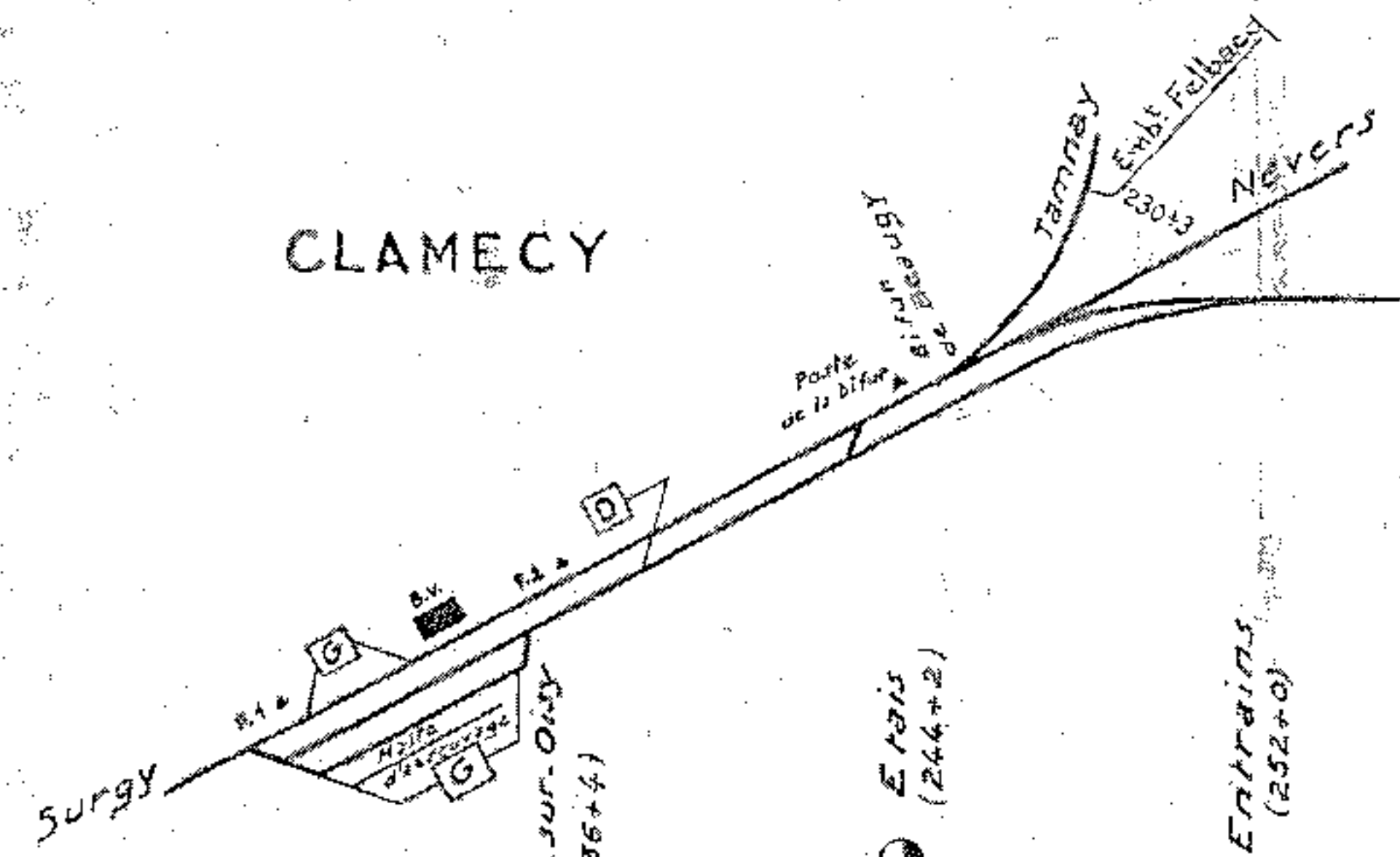


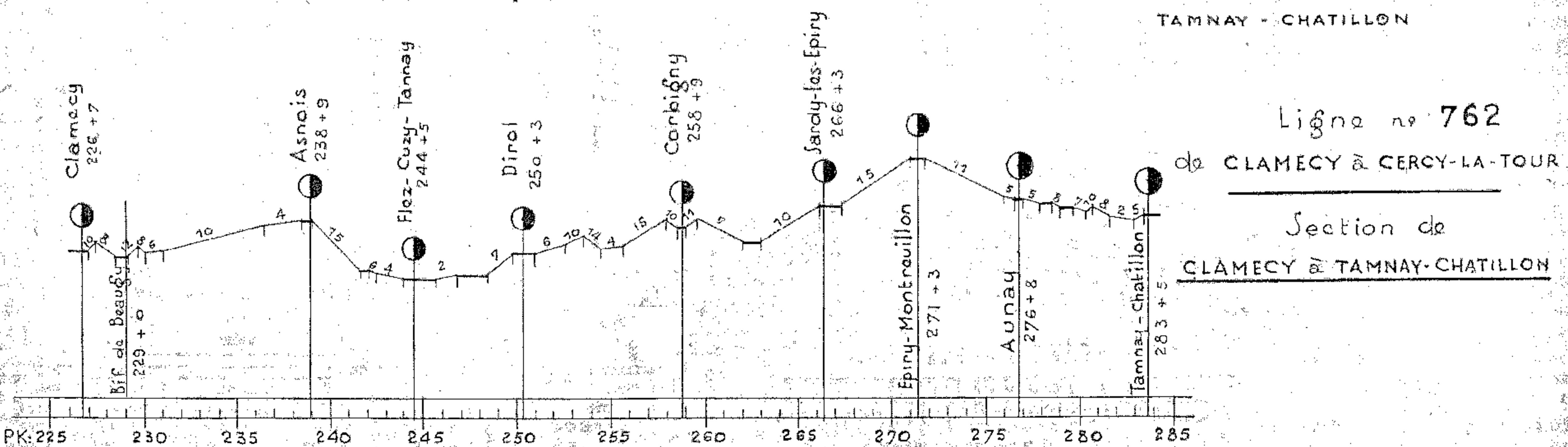
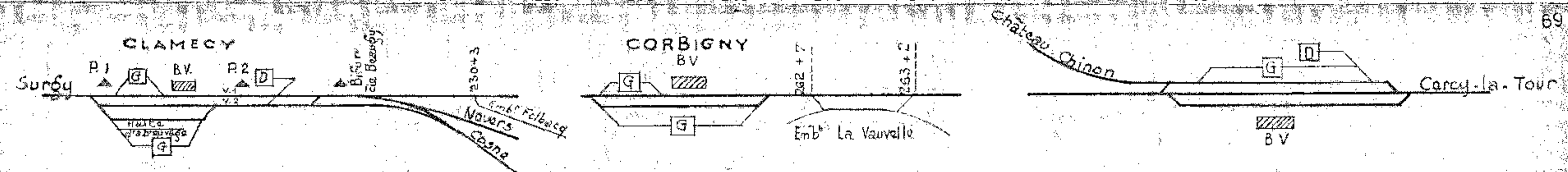
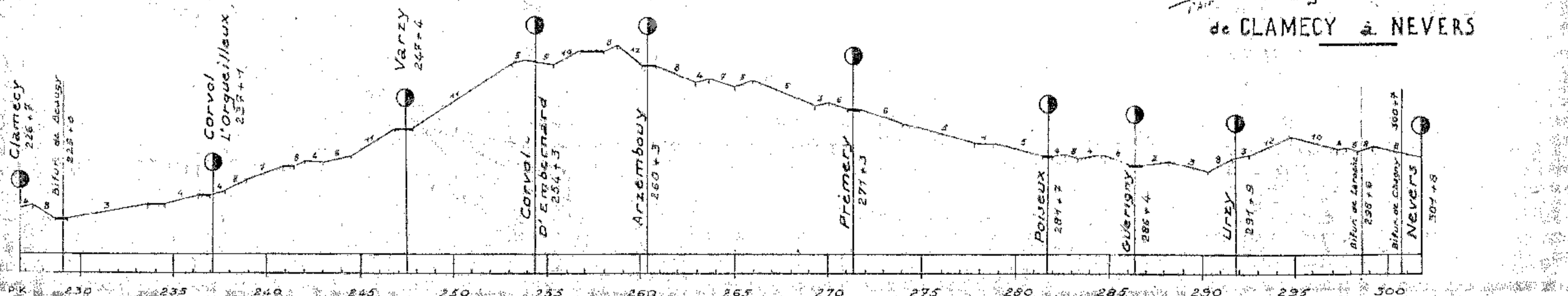
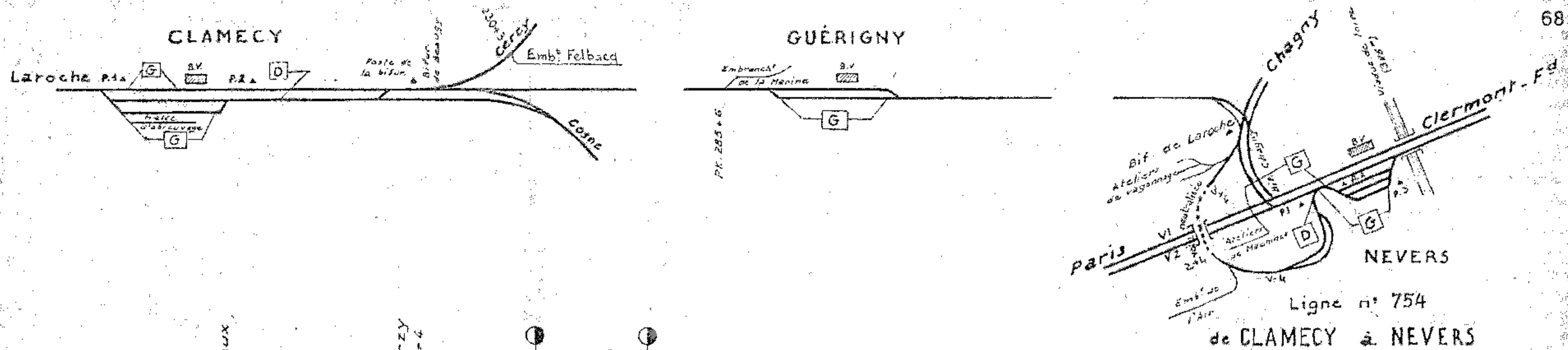
CLAMECY

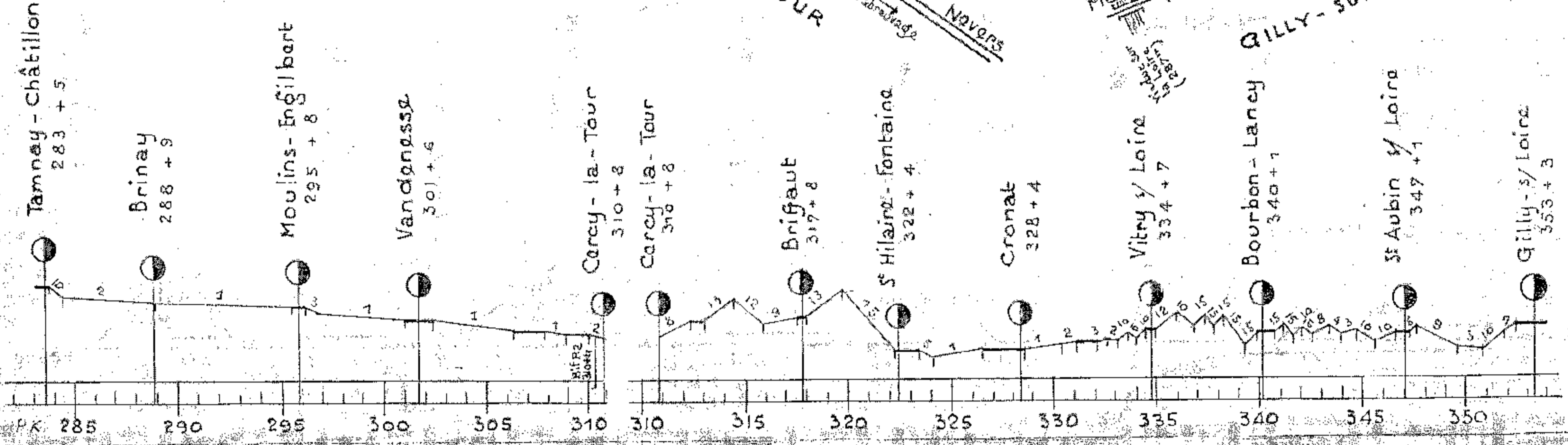
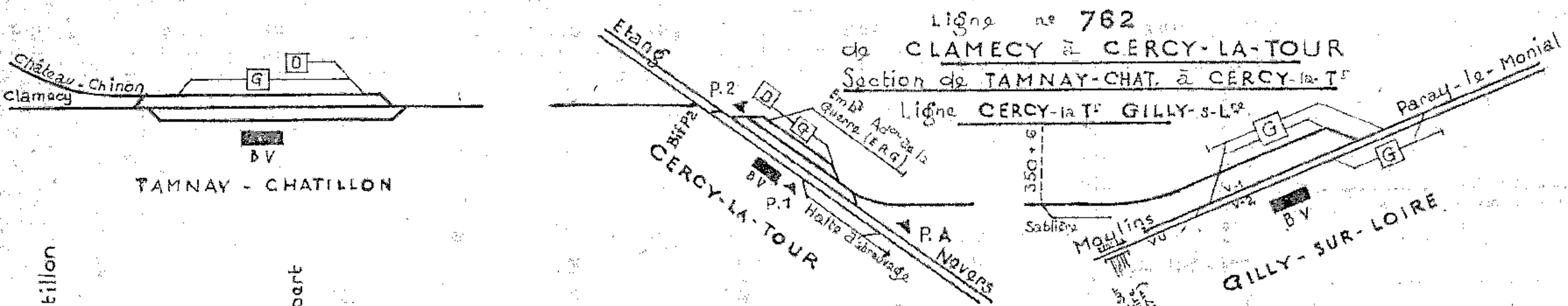
ENTRAINS

COSNE

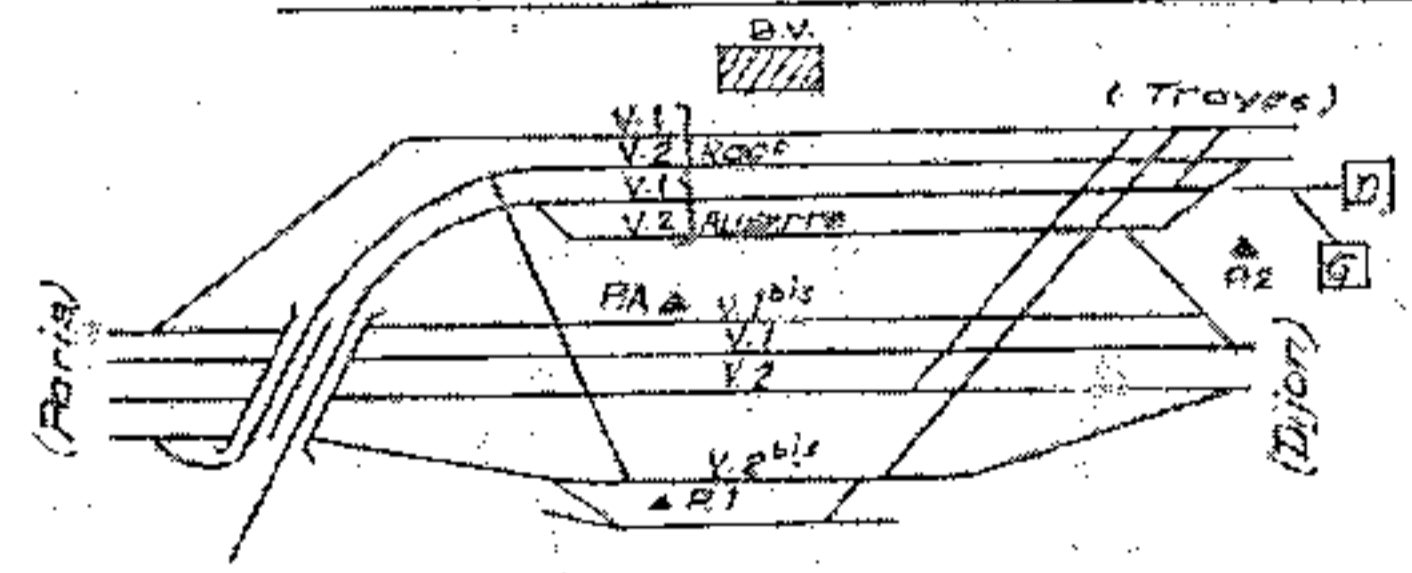
Bourges



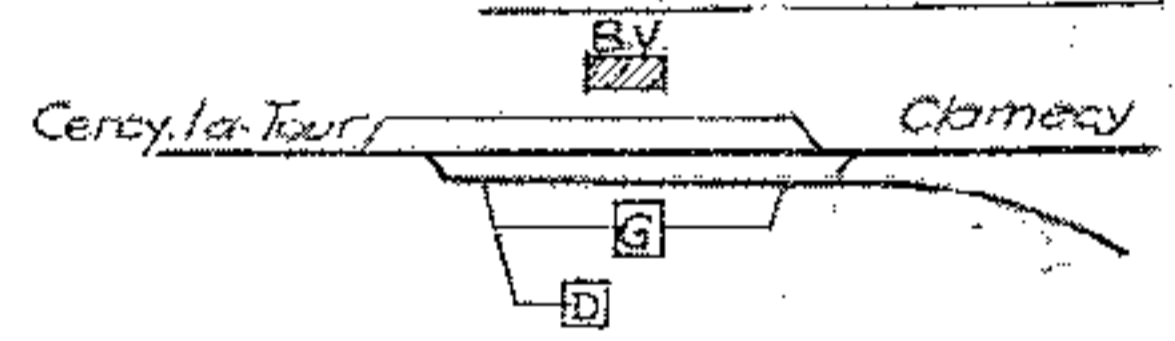




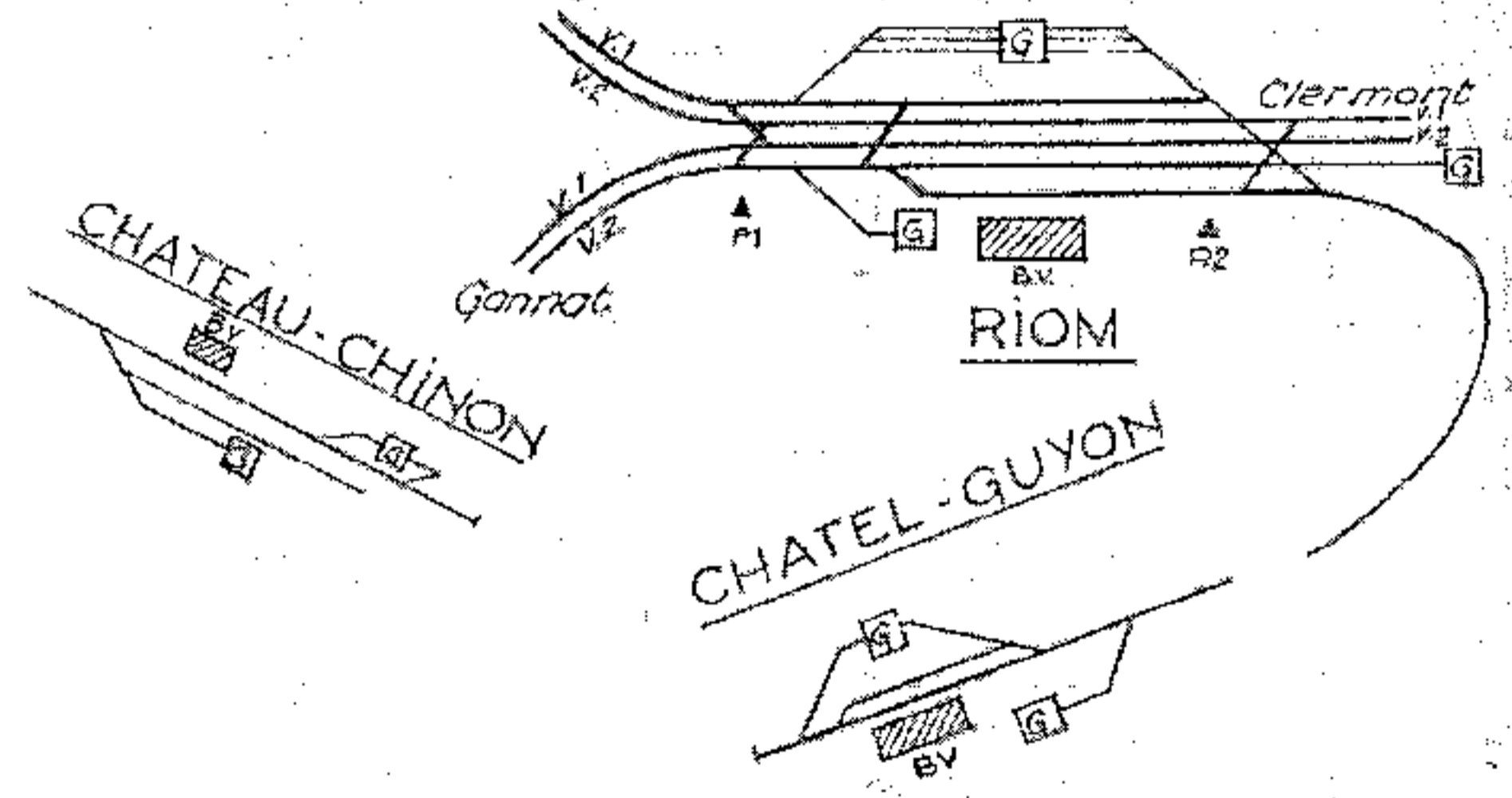
ST FLORENTIN-VERGIGNY.



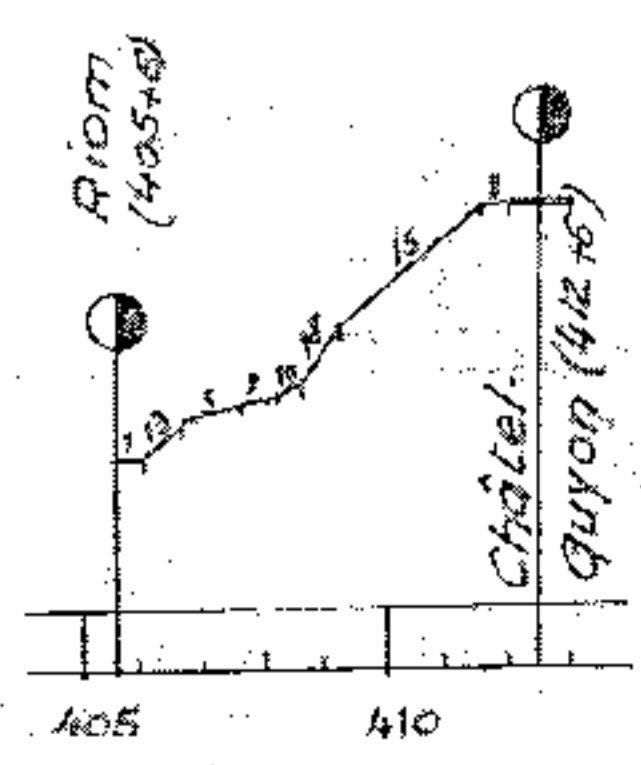
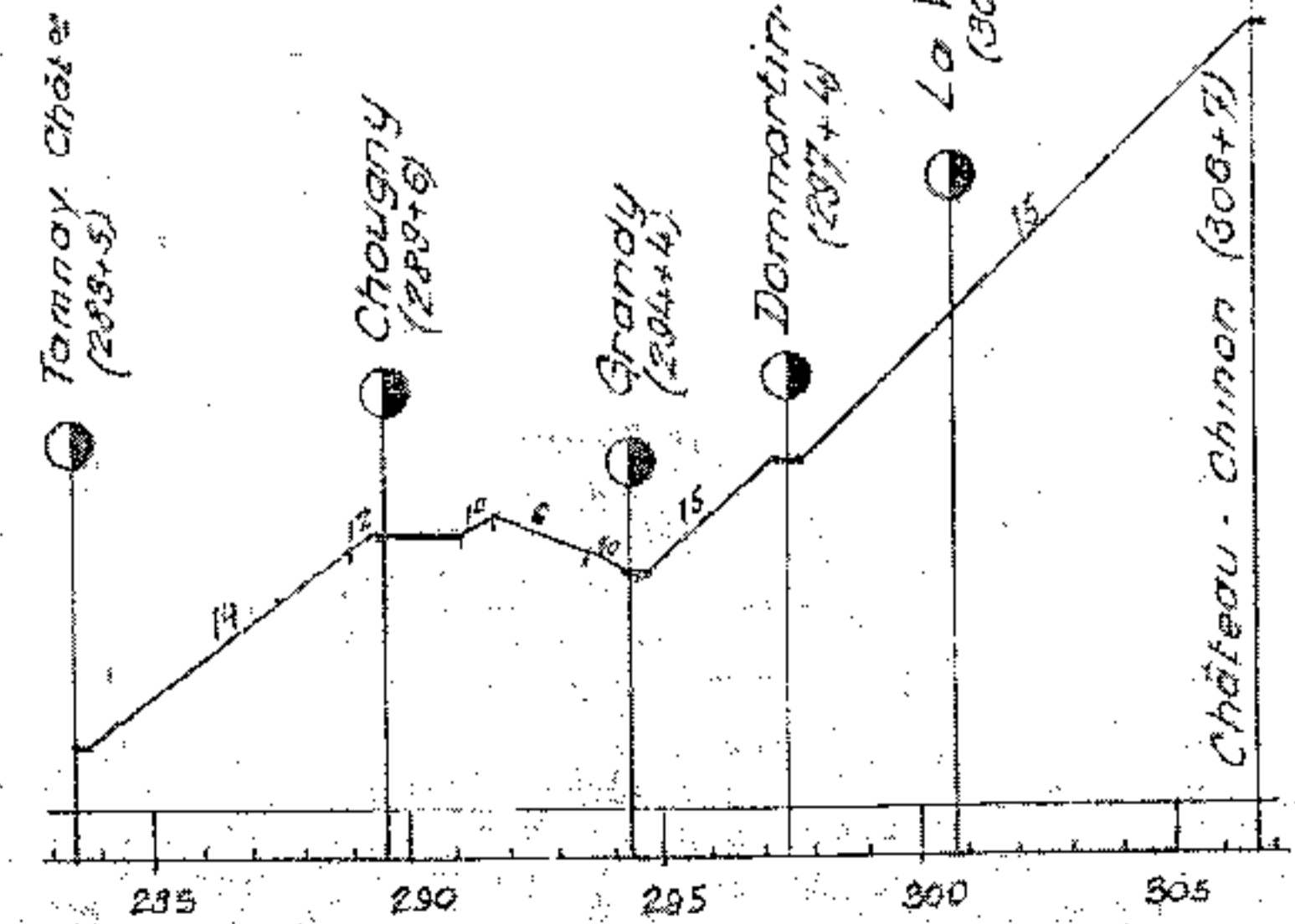
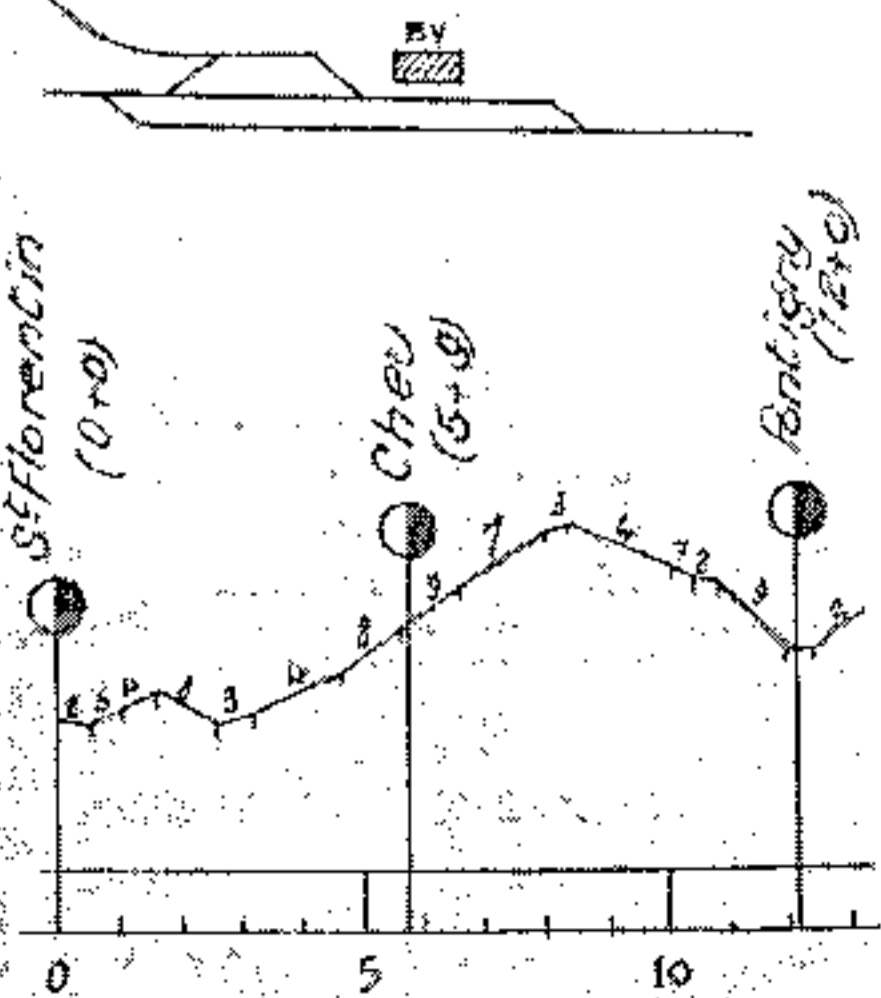
TAMNAY-Chatillon



Vichy



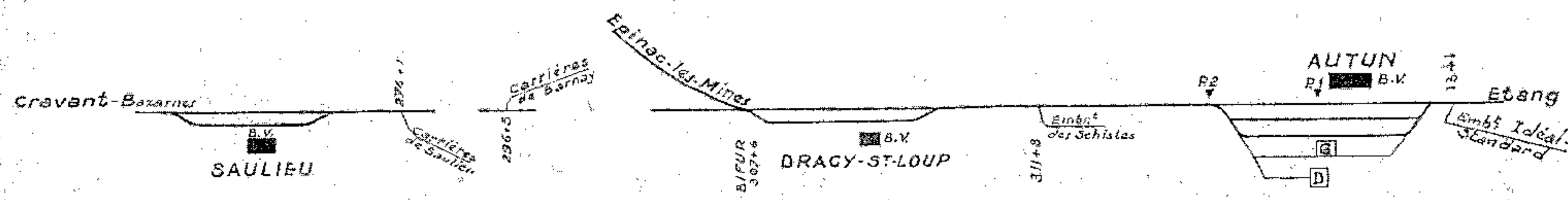
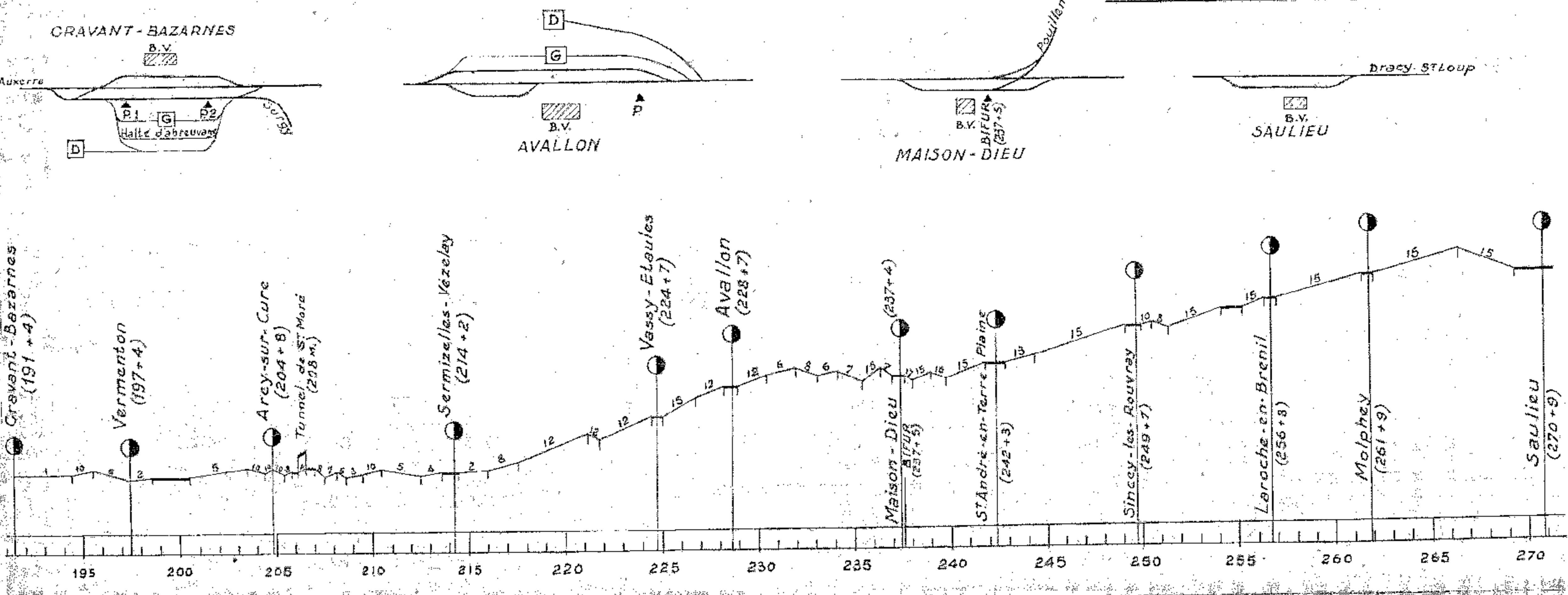
PONTIGNY



LIGNES.

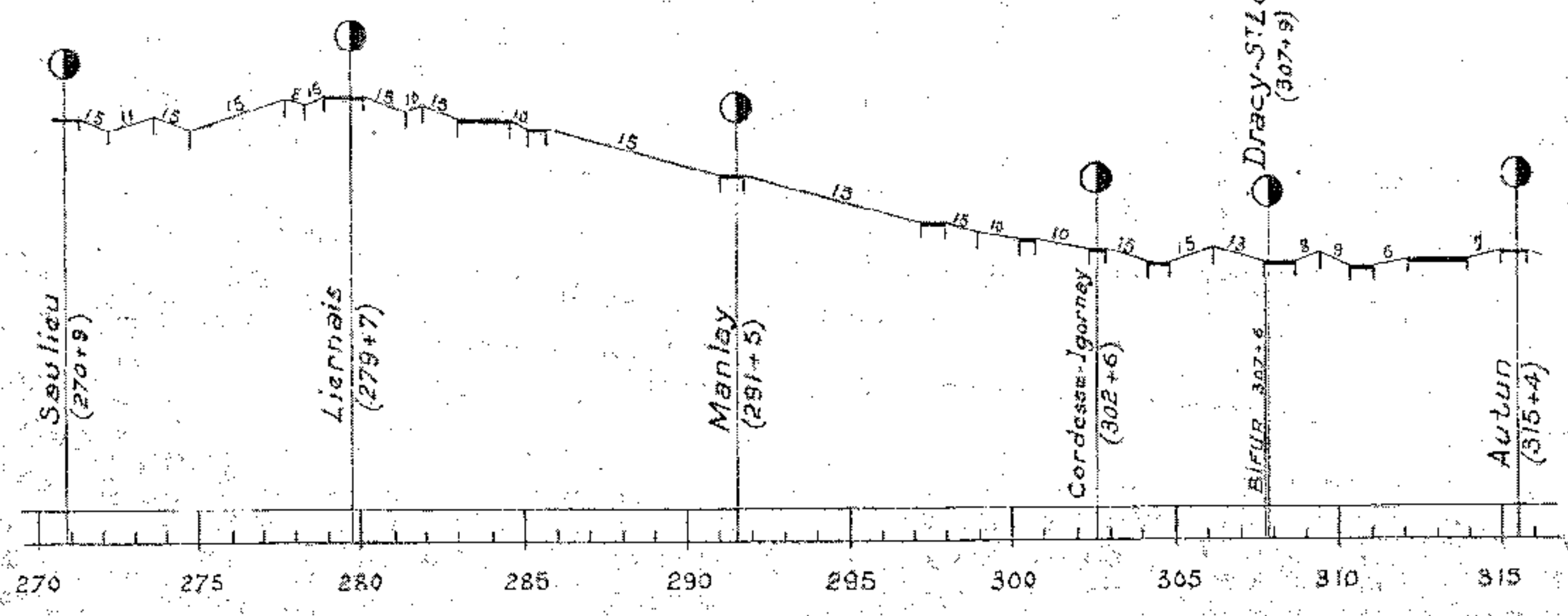
- 764. de ST FLORENTIN à PONTIGNY.
- 763. de TAMNAY à CHATEAU-CHINON.
- 793. de RIOM à CHATEL-GUYON.

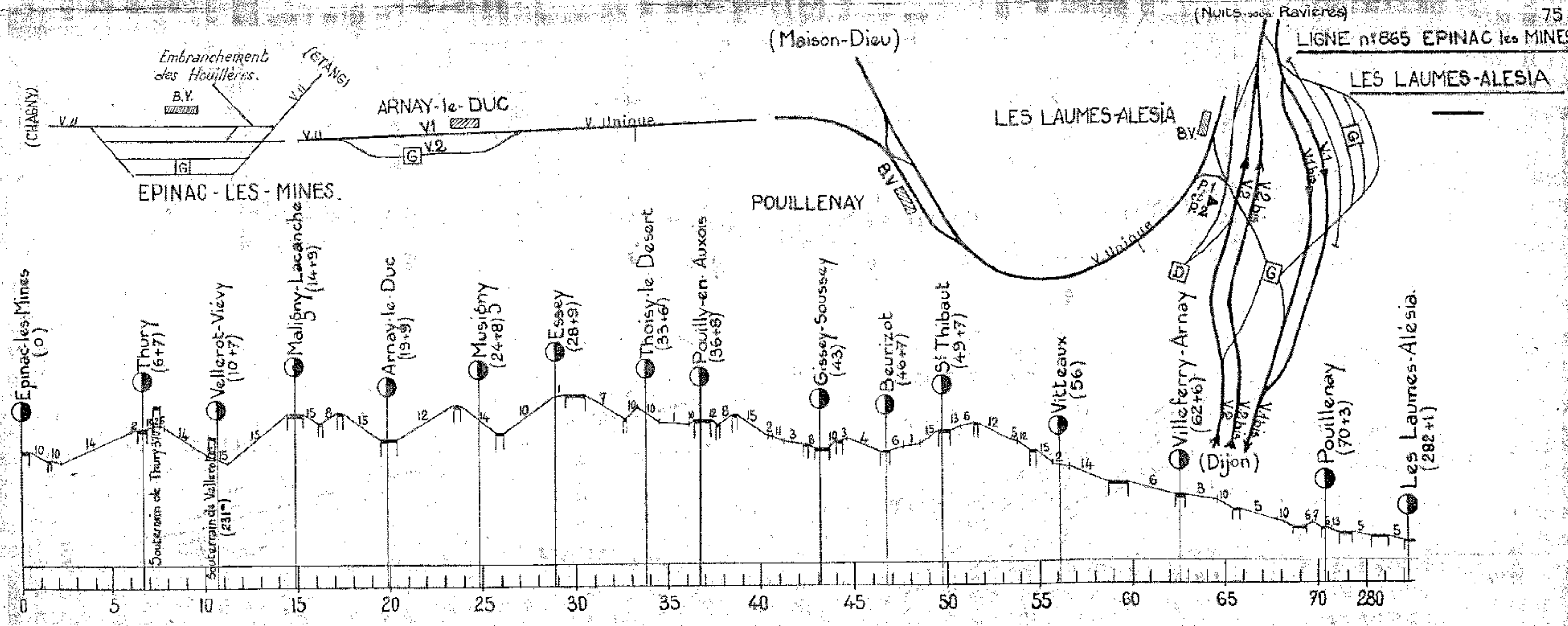
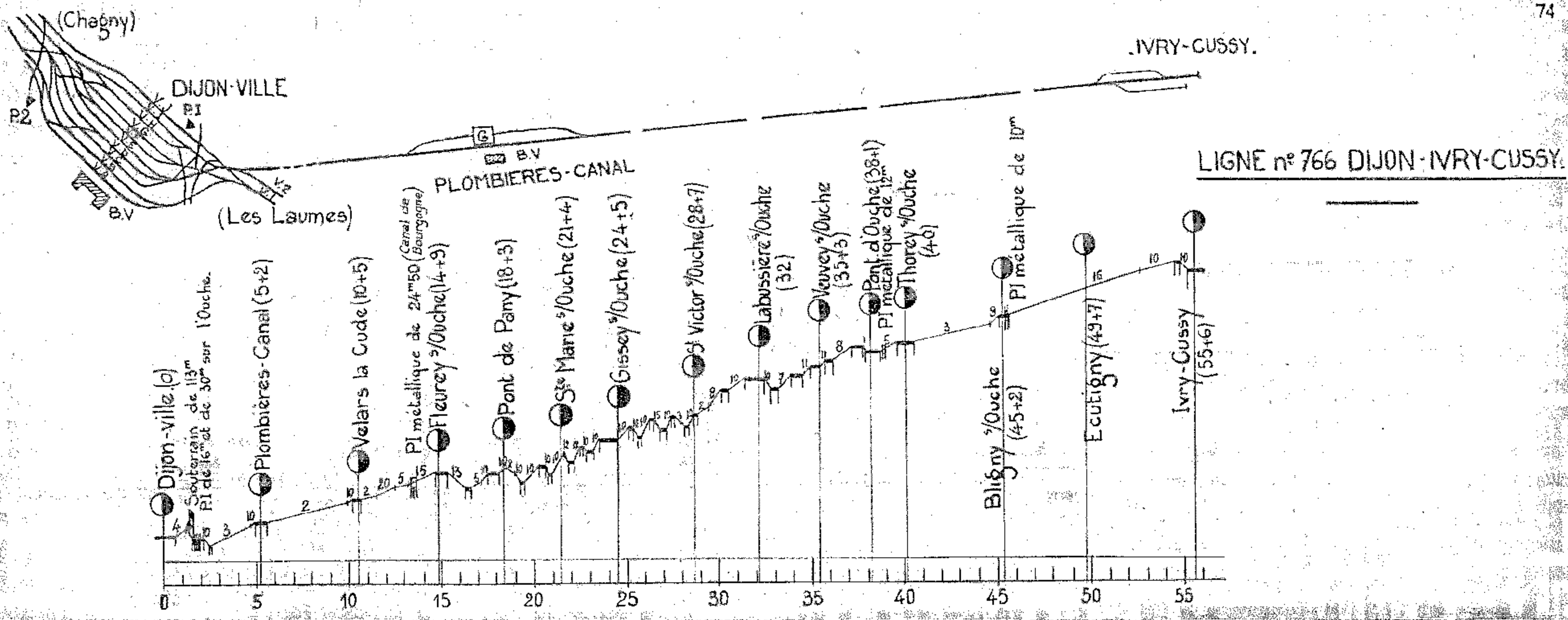
Section de CRAVANT-Bazarnes à SAULIEU

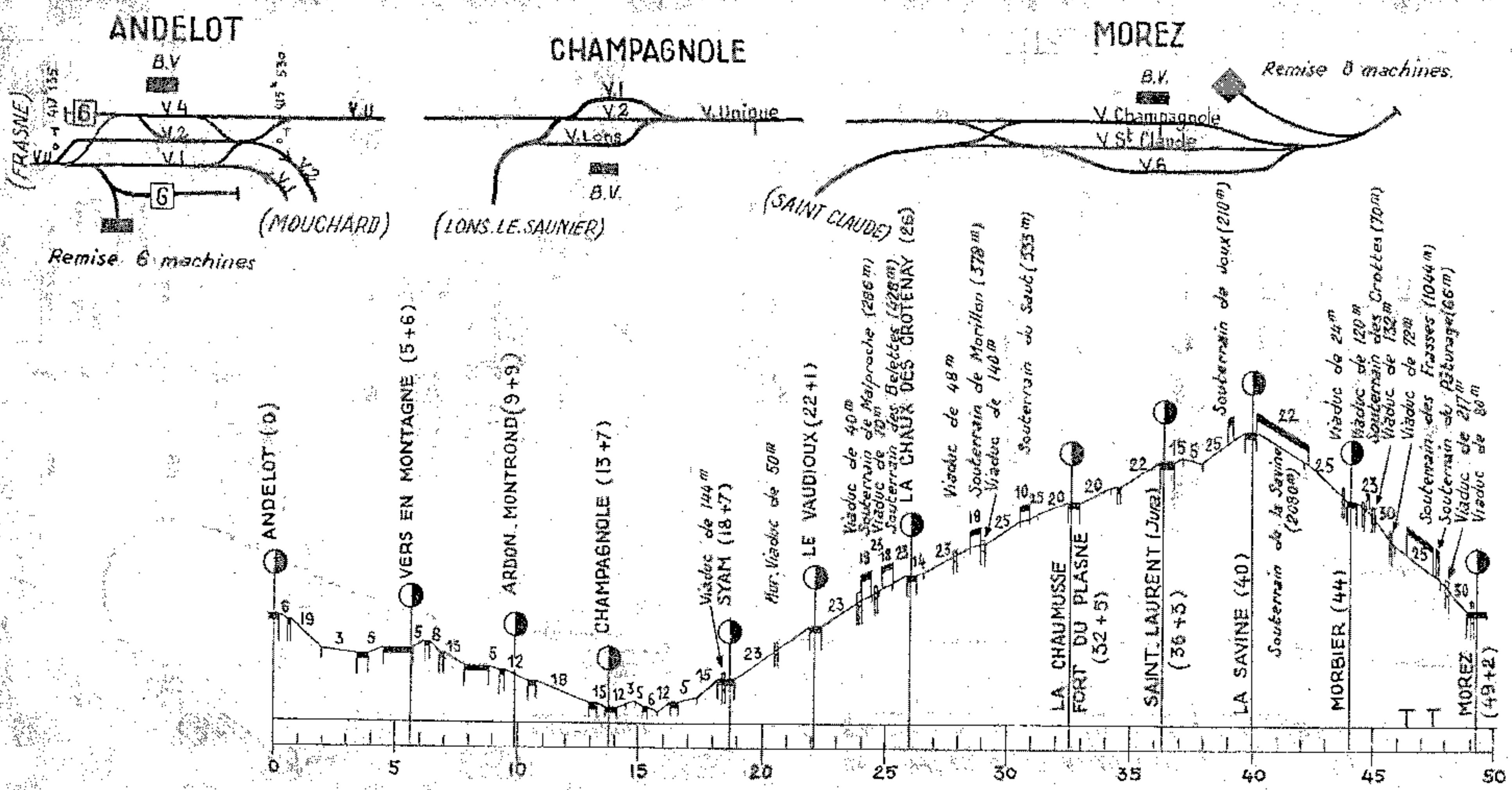
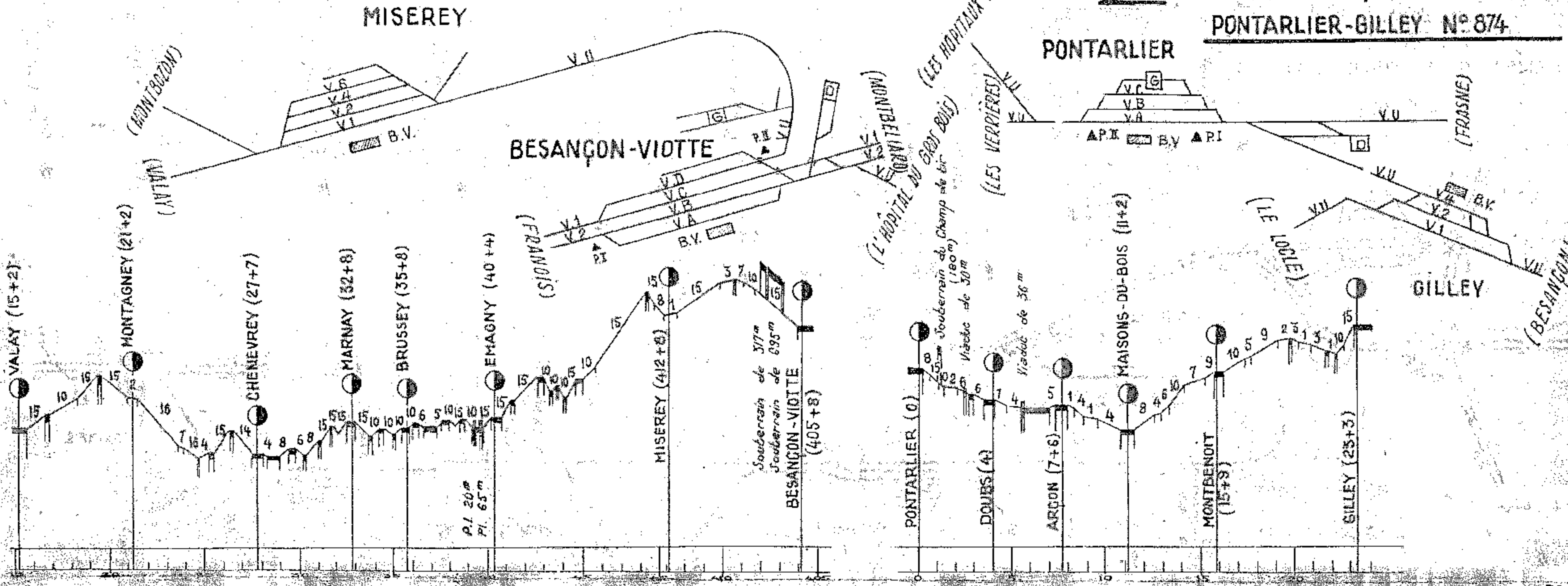


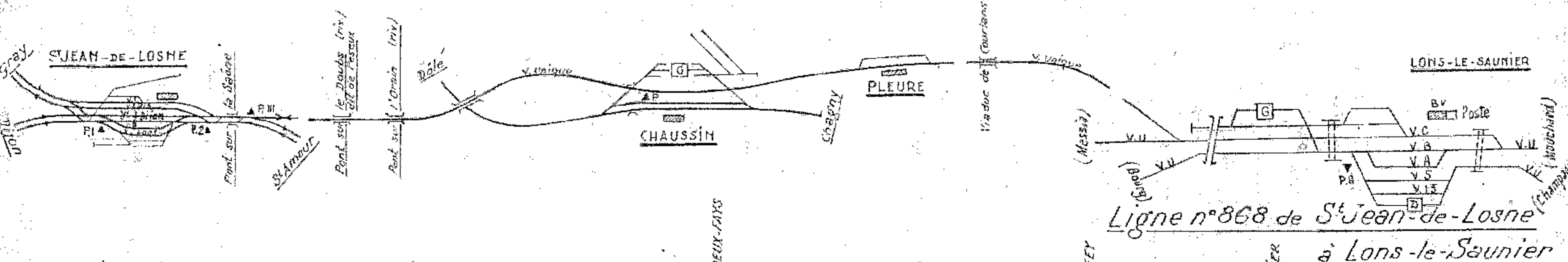
Ligne N° 755 de CRAVANT-BAZARNES à AUTUN

Section de SAULIEU à AUTUN

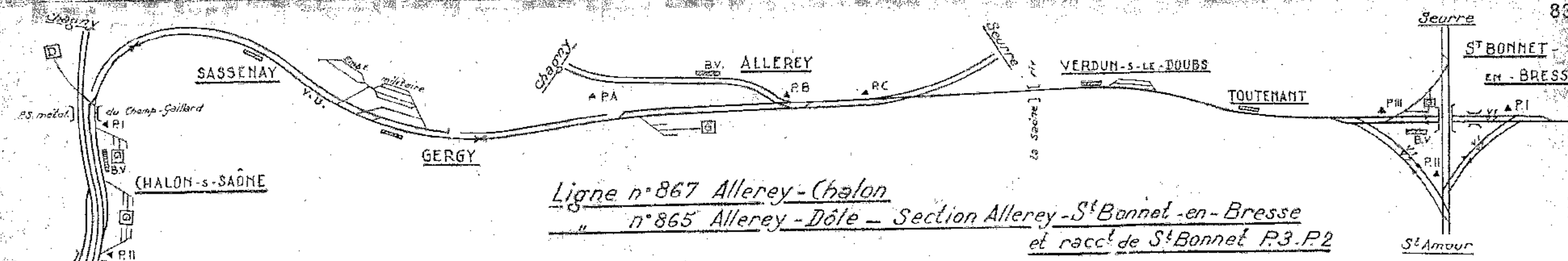
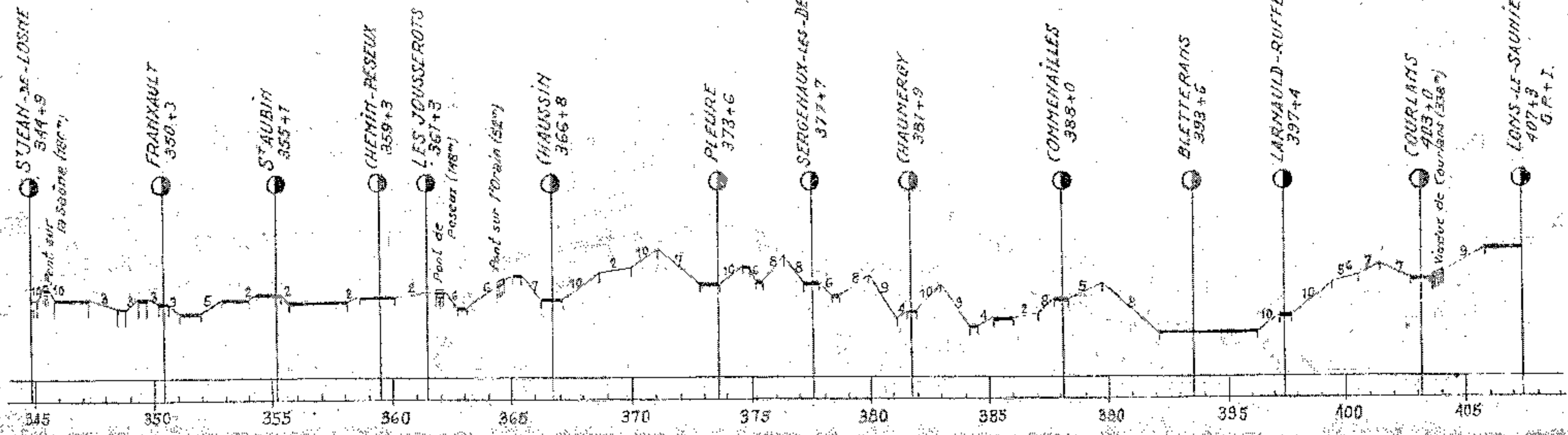




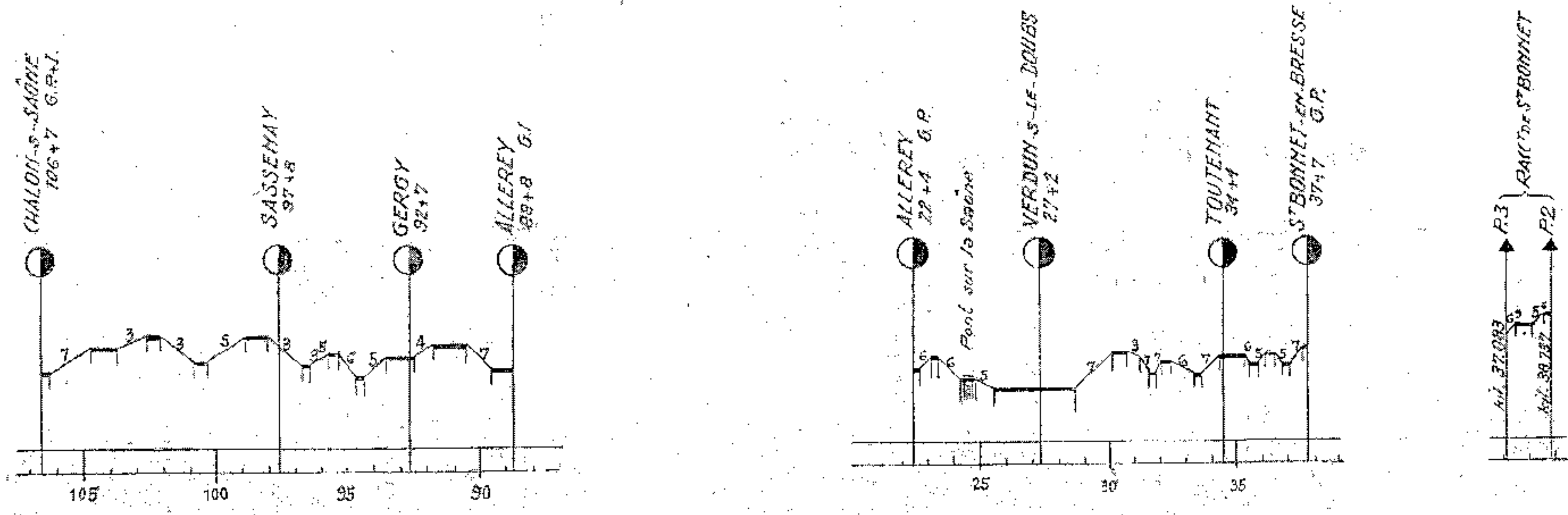




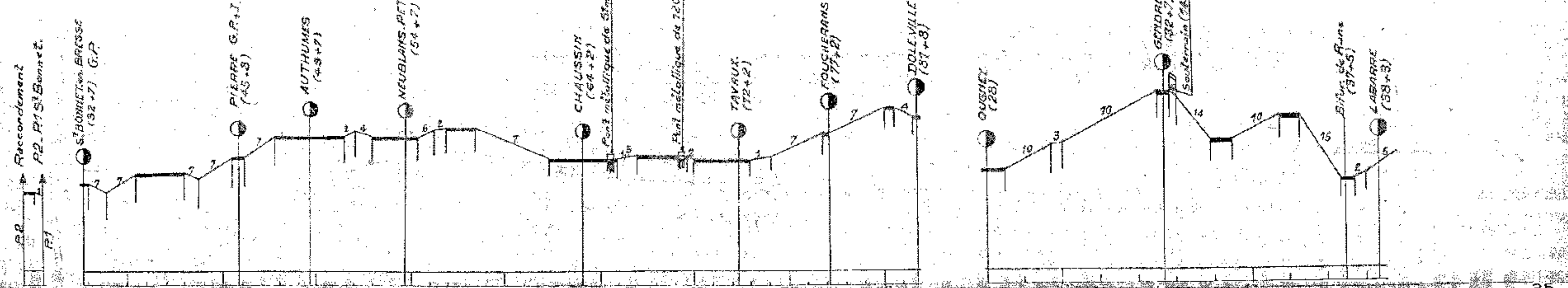
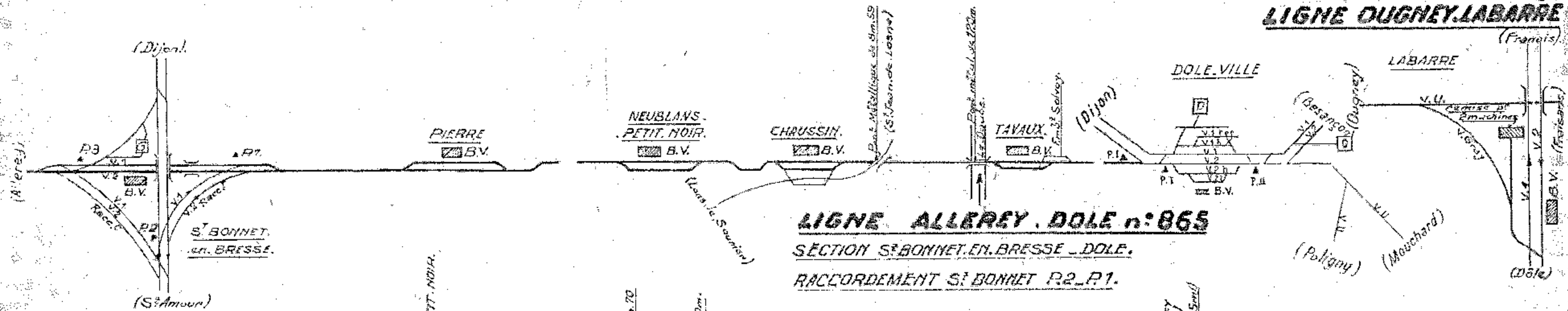
Ligne n°868 de St-Jean-de-Losne à Lons-le-Saunier



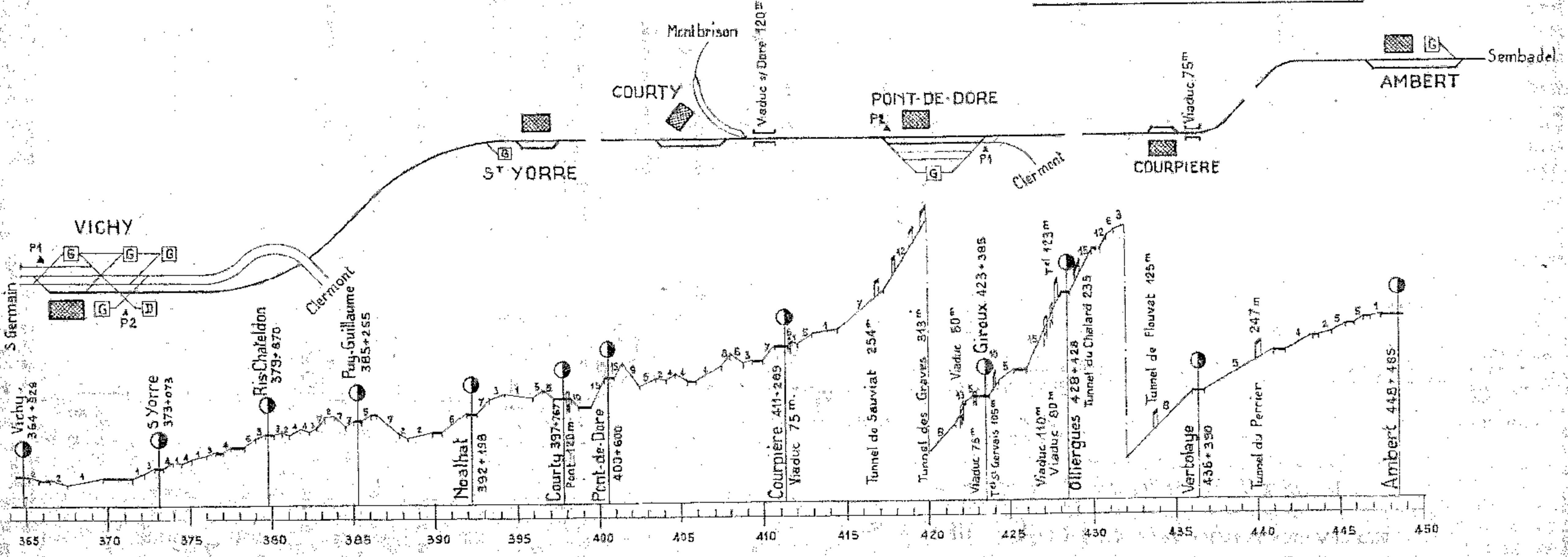
Ligne n°867 Allerey-Chalon
 " n°865 Allerey-Dôle - Section Allerey-St-Bonnet-en-Bresse
 et racc^t de St-Bonnet P.3.P.2



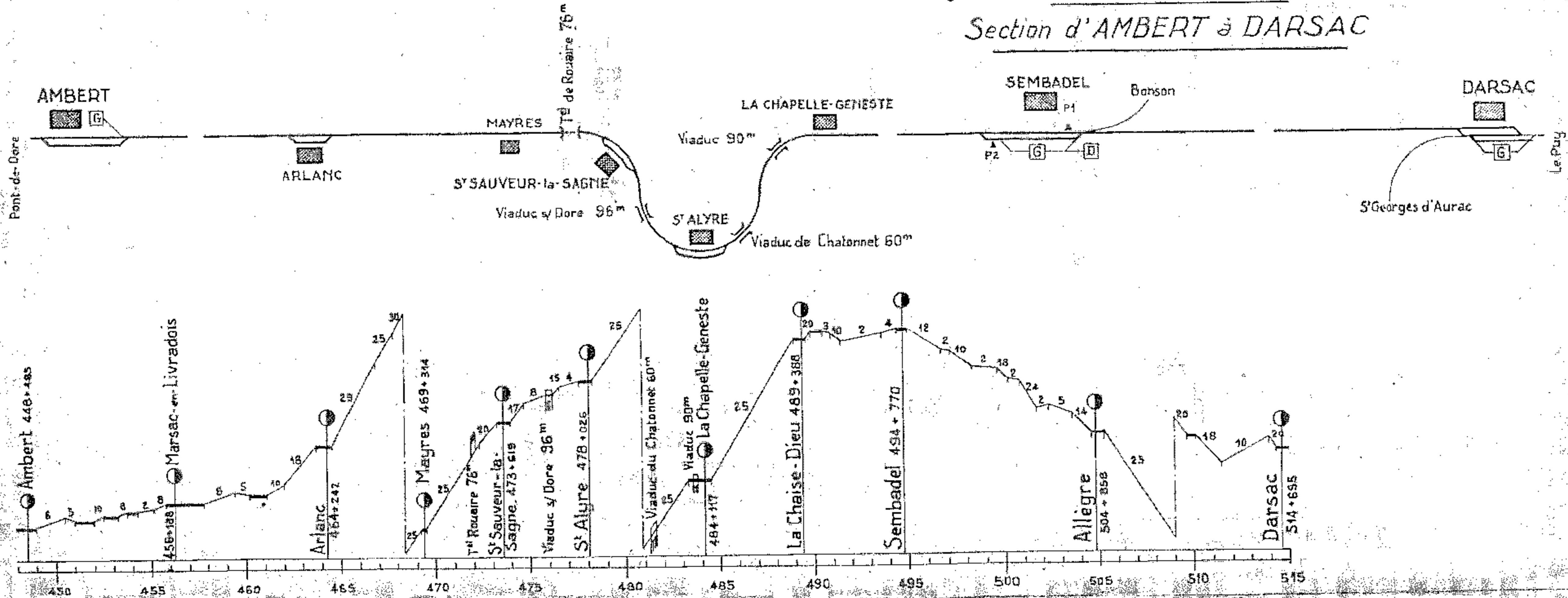
LIGNE DUGNEY-LABARRE



Ligne N° 785 de S' GERMAIN à DARSAC
 Section de VICHY à AMBERT

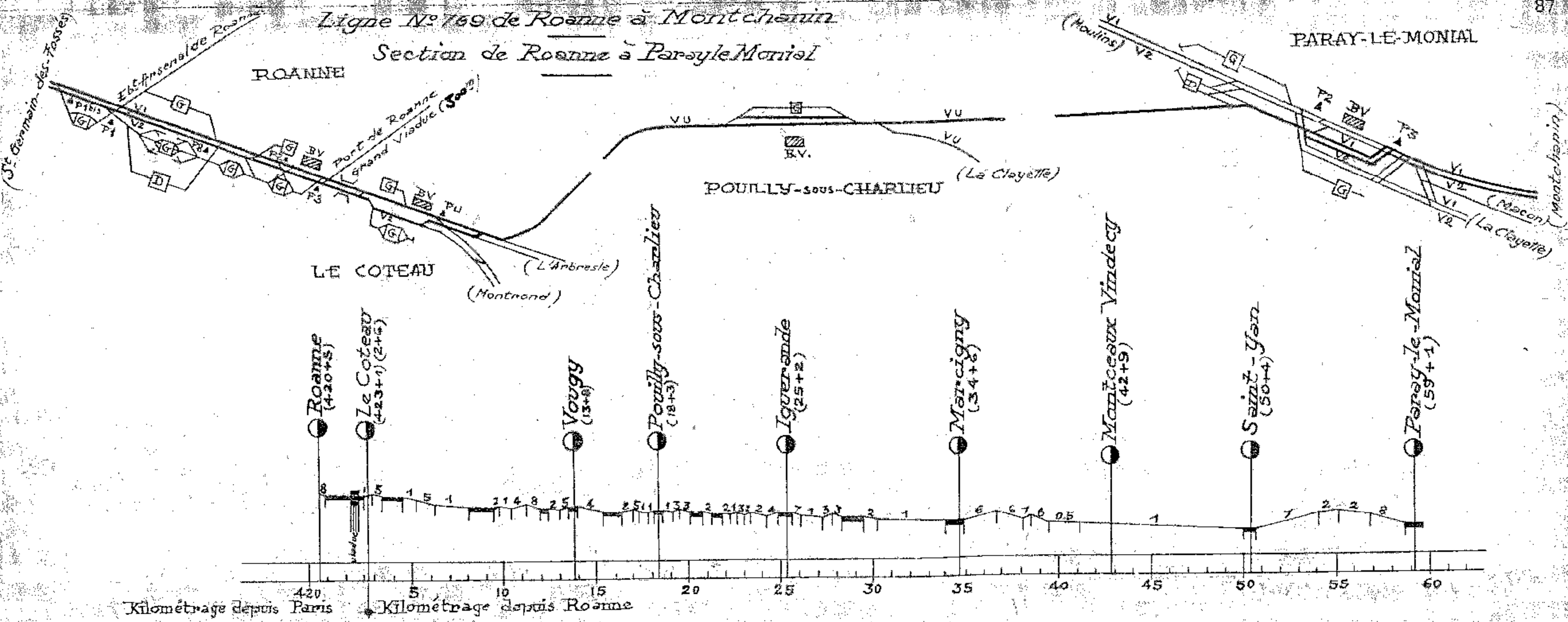


Section d'AMBERT à DARSAC


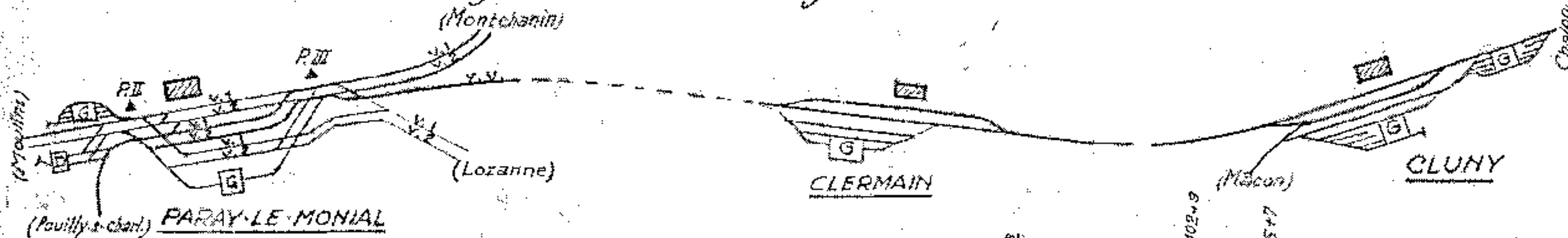


Ligne N° 169 de Roanne à Montchanin

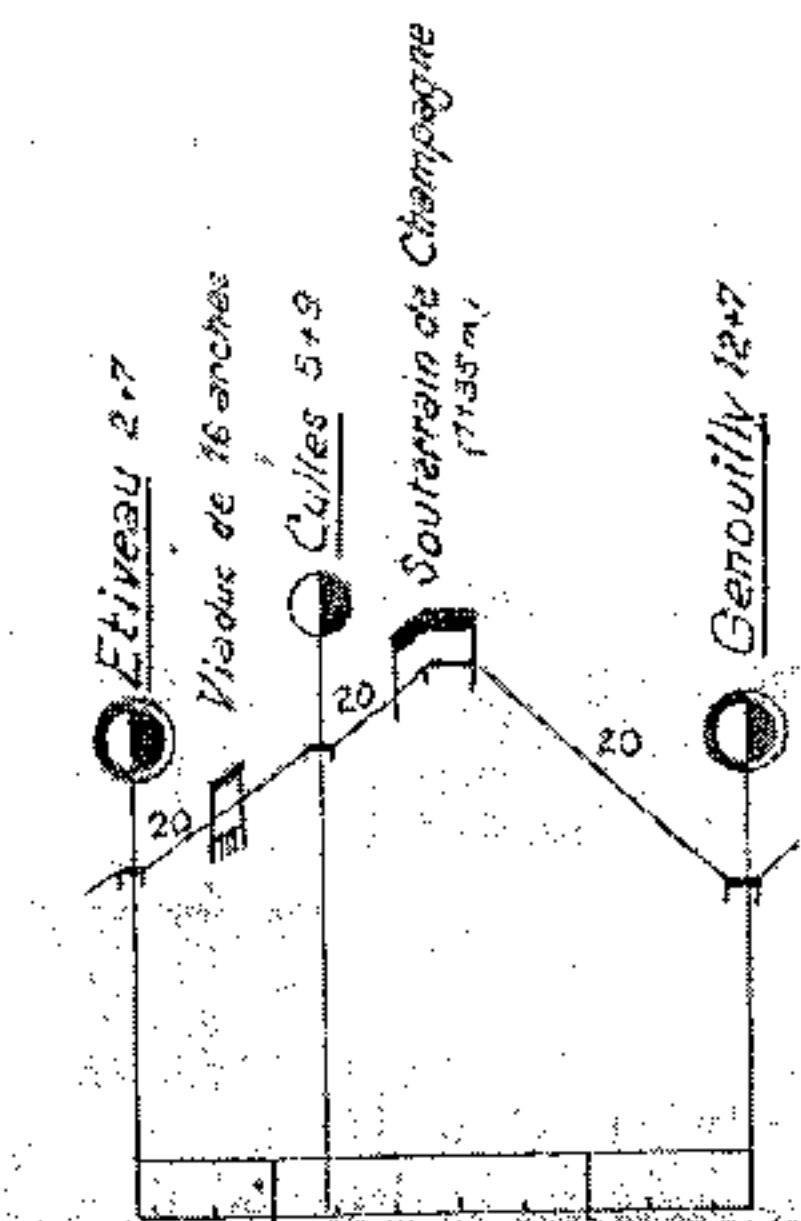

Section de Roanne à Paray-le-Monial



Ligne n° 770 de Moulines à Mâcon
 Section de Paray-le-Monial à Cluny

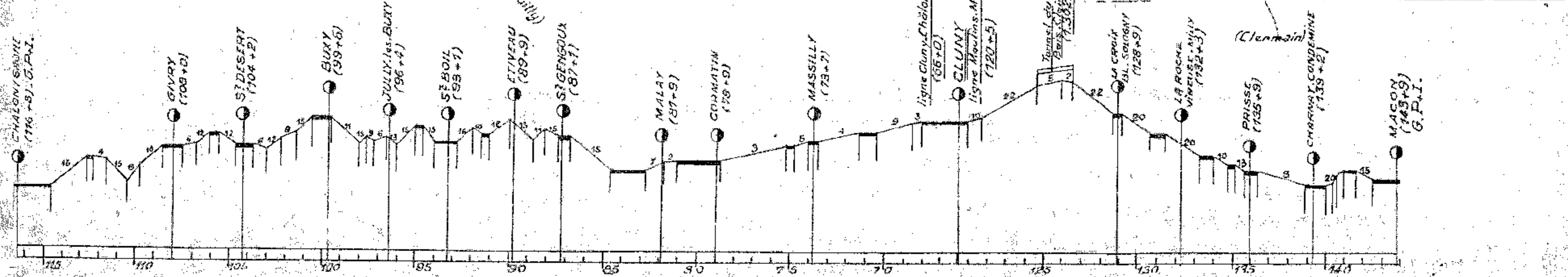
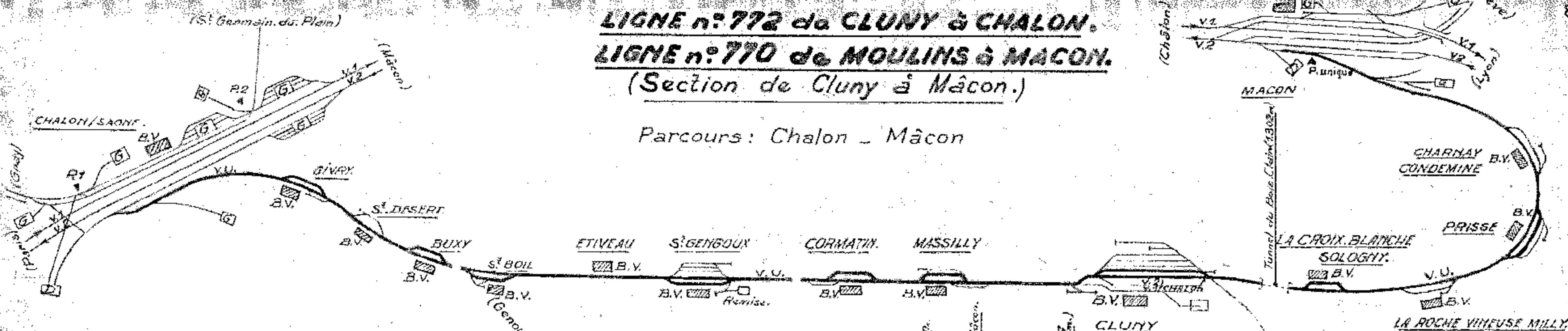


Ligne n° 771 d'Etiveau à Montchanin
 Section d'Etiveau à Genouilly



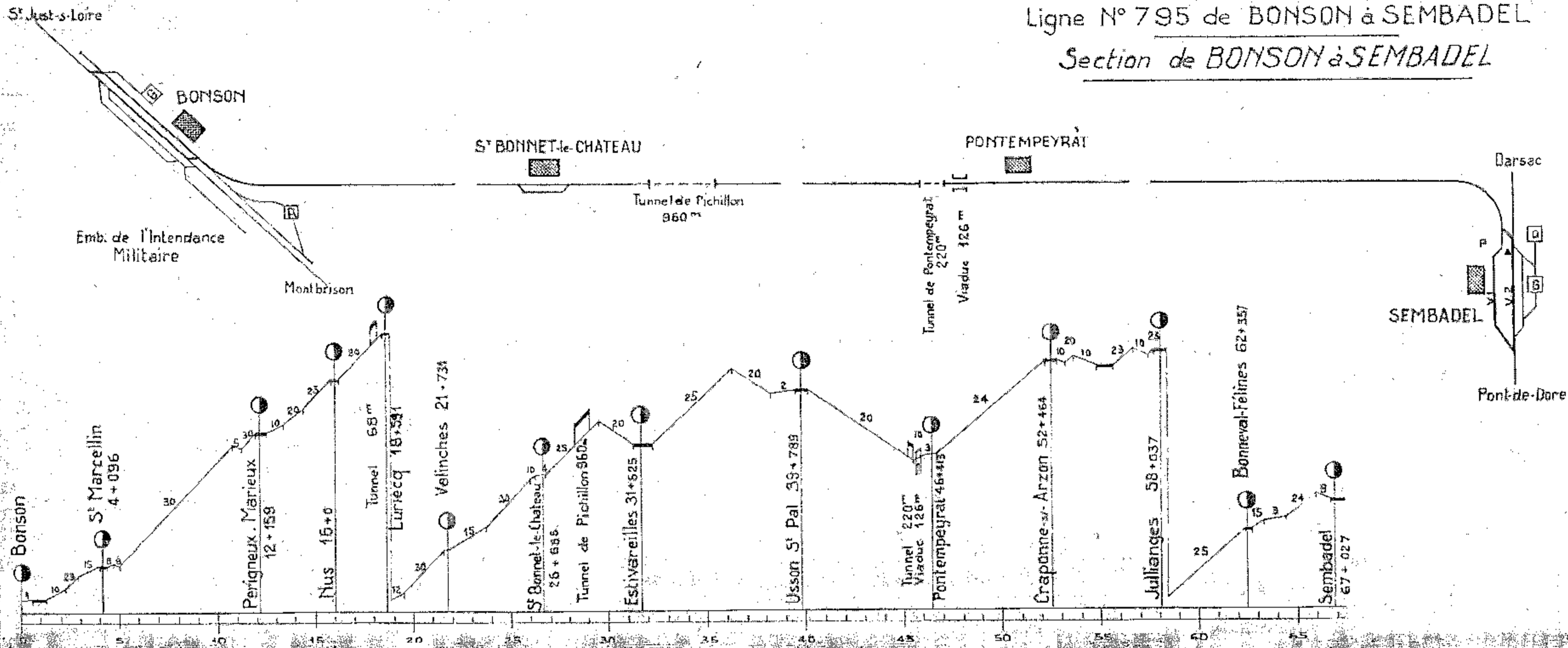
LIGNE n° 772 de CLUNY à CHALON.
LIGNE n° 770 de MOULINS à MACON.
 (Section de Cluny à Mâcon.)

Parcours: Chalon - Mâcon



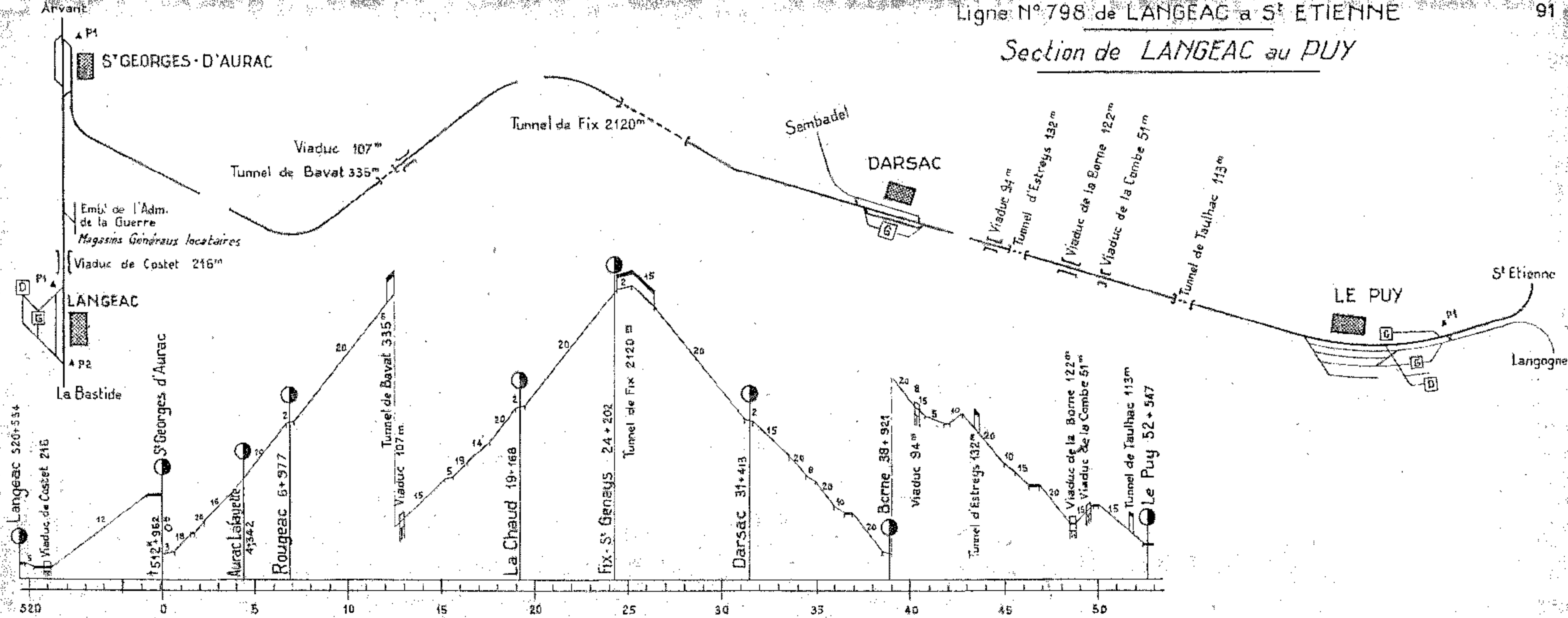
Ligne N° 795 de BONSON à SEMBADEL

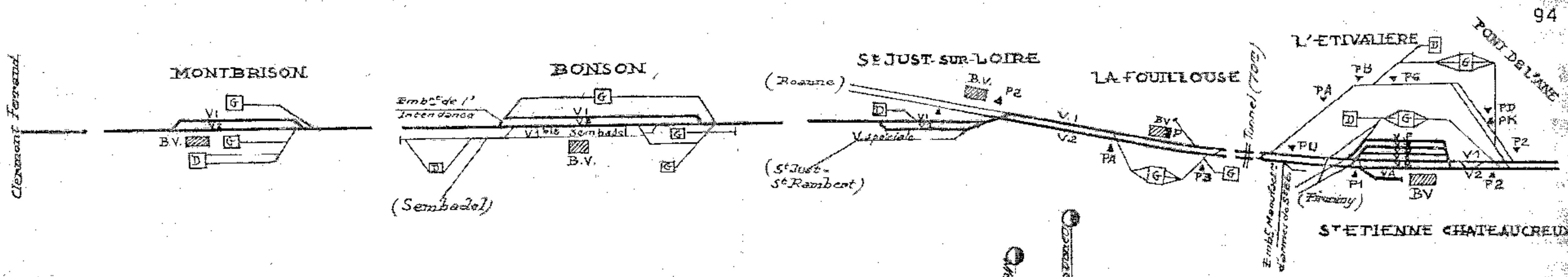
Section de BONSON à SEMBADEL



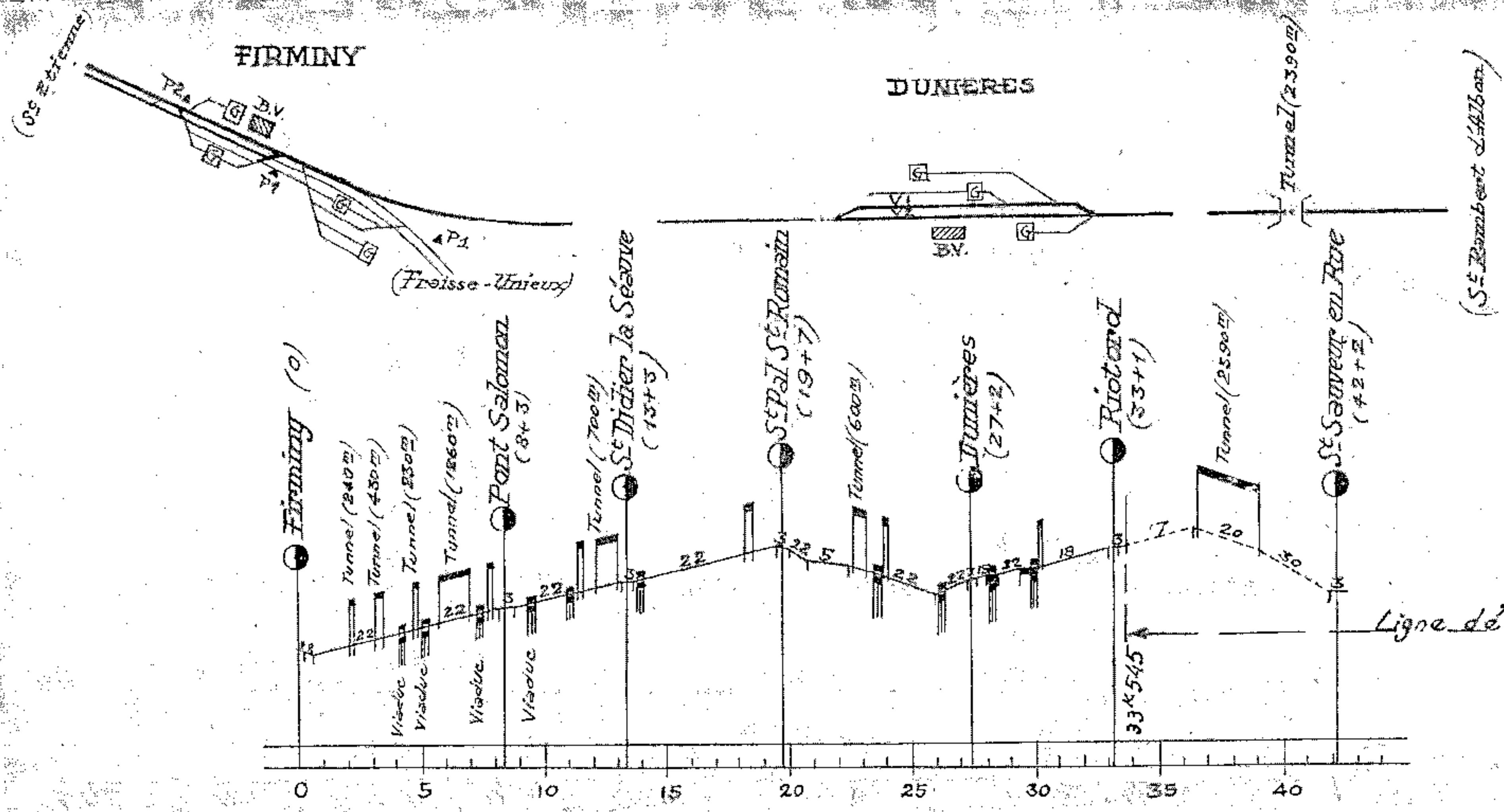
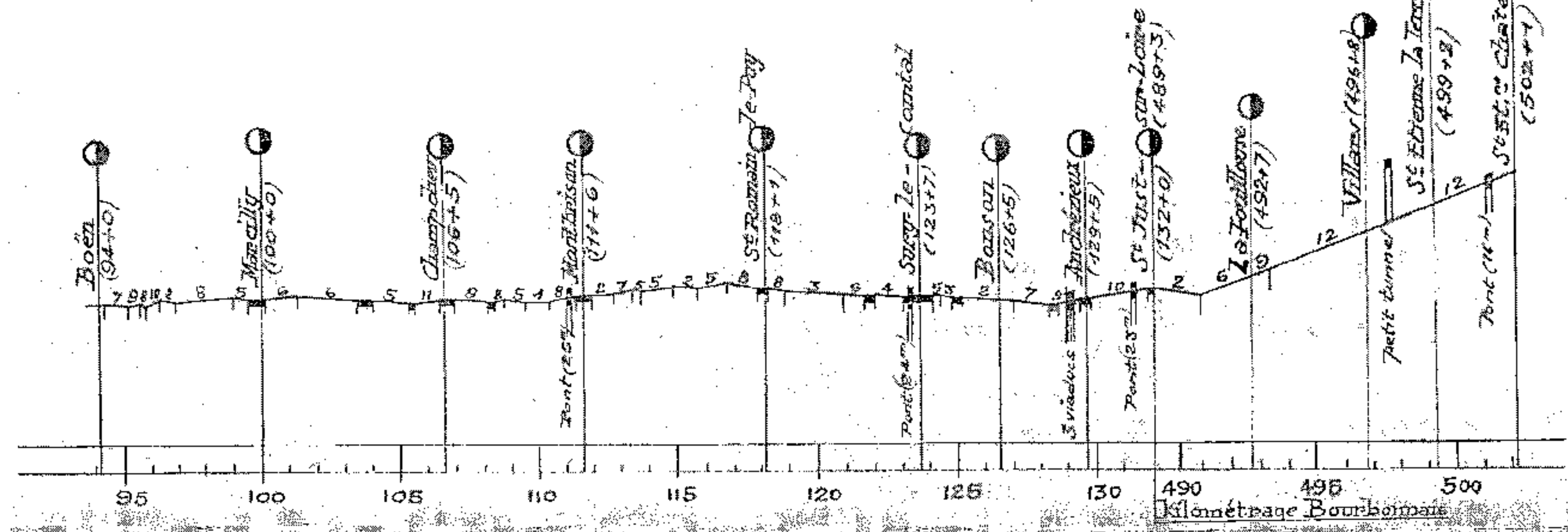
Ligne N° 798 de LANGEAC à S' ETIENNE

Section de LANGEAC au PUY



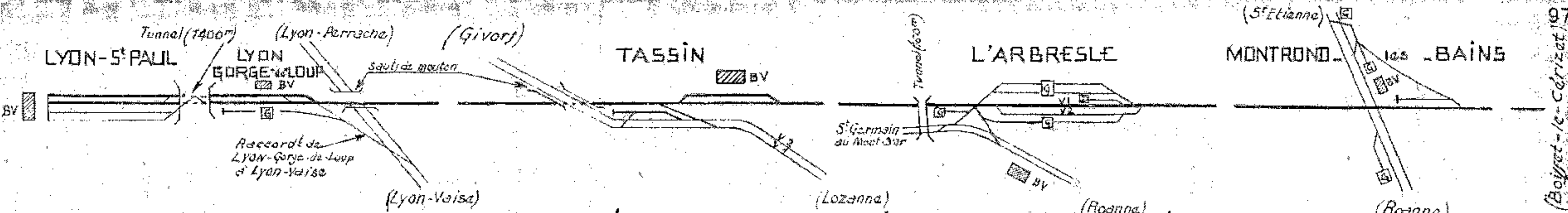
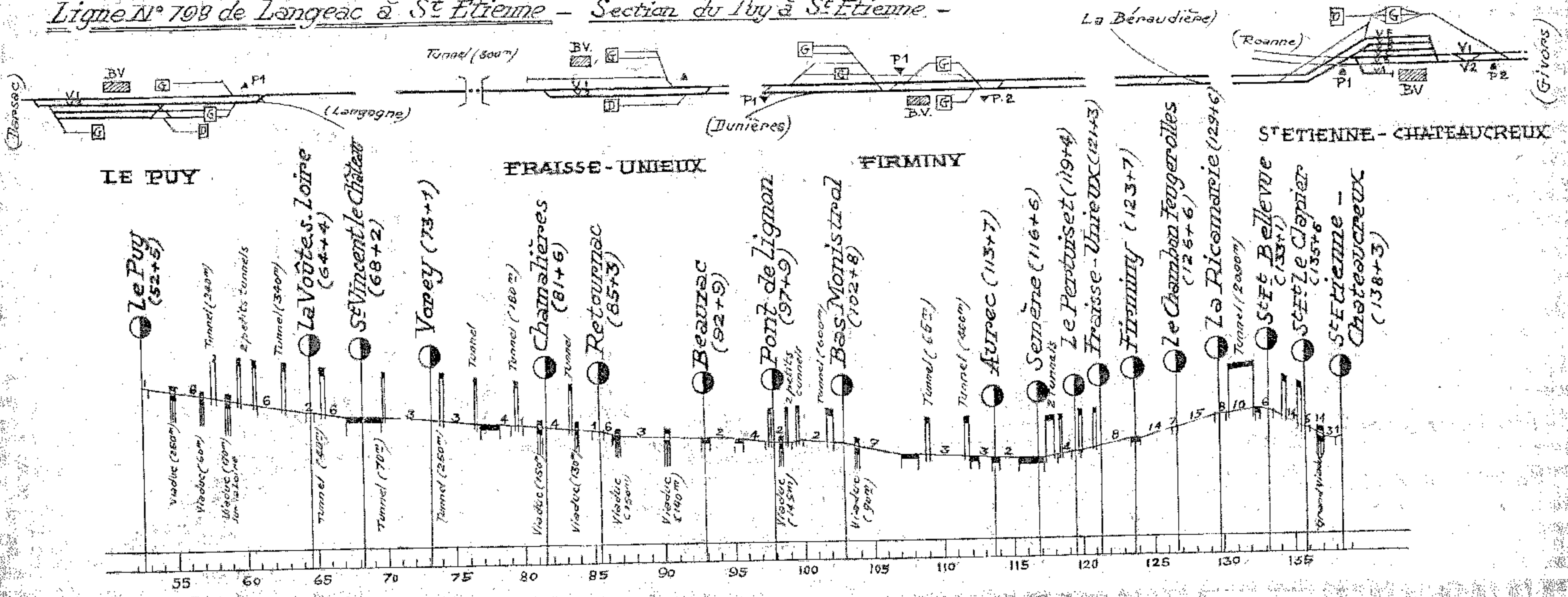


Ligne N°784 de Clermont F^d à St Etienne
 Section de Boën à St Etienne

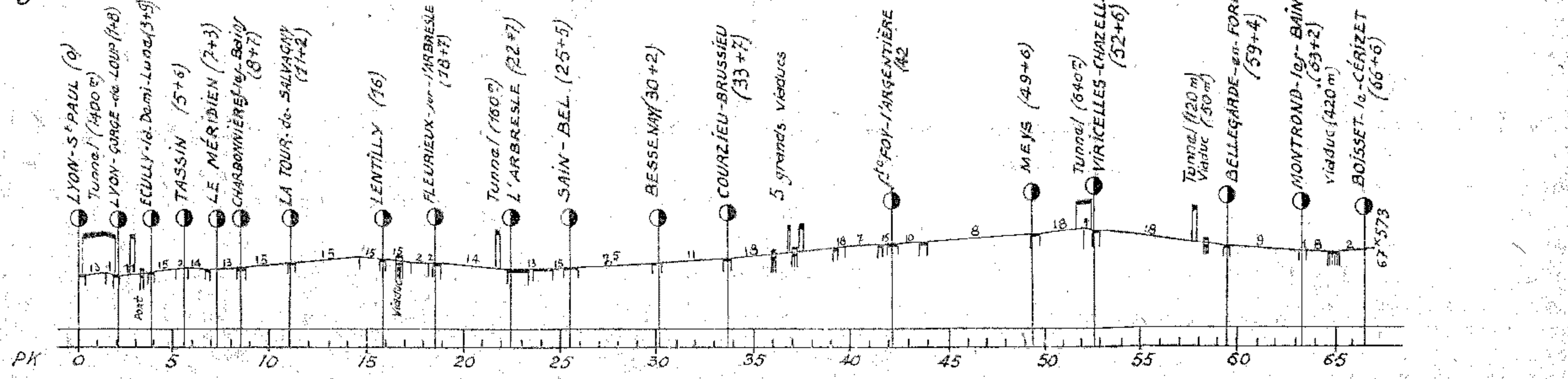


Ligne N°797 de Firminy
 à St Rambaert d'Alban
 Section de Firminy à Riocard

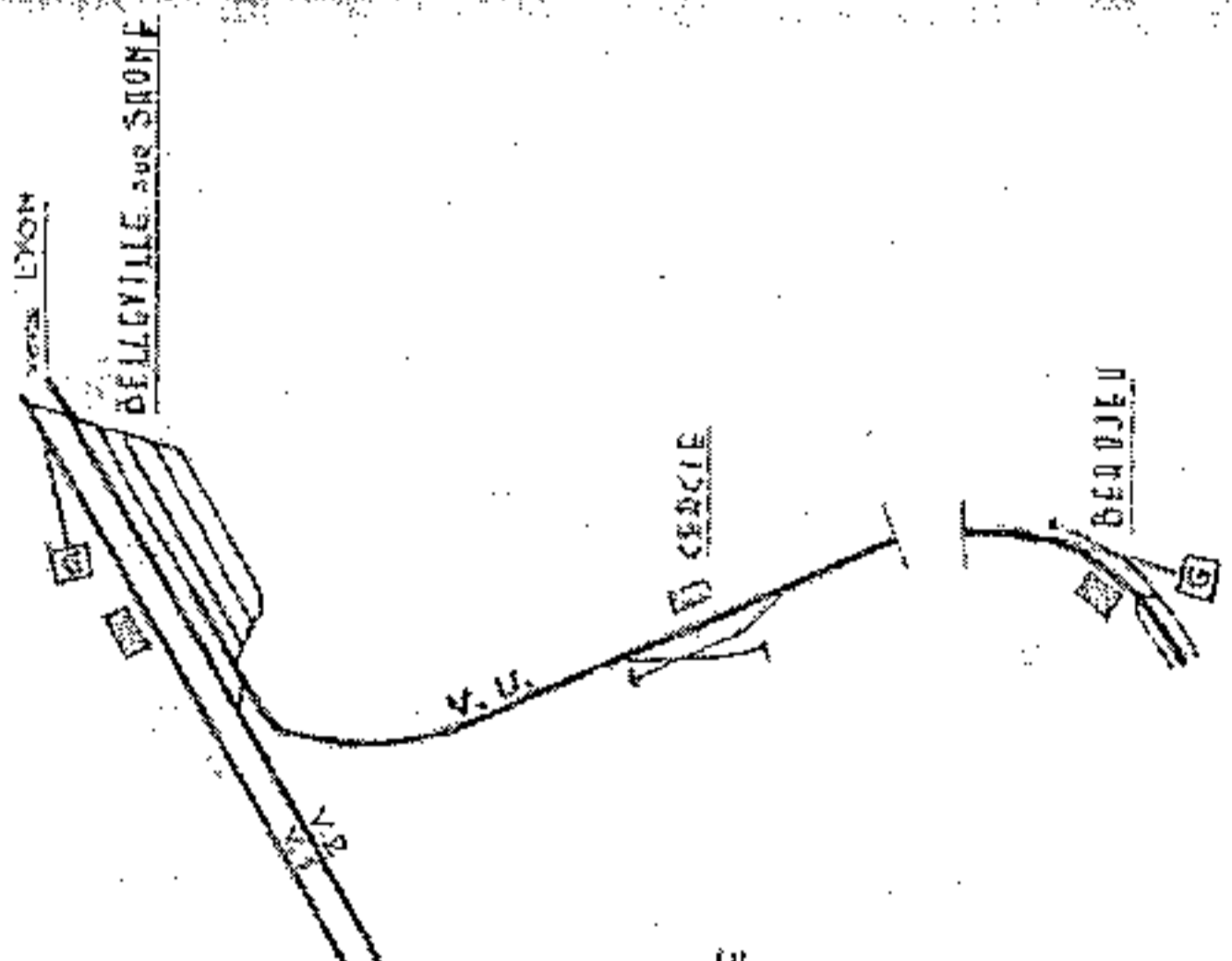
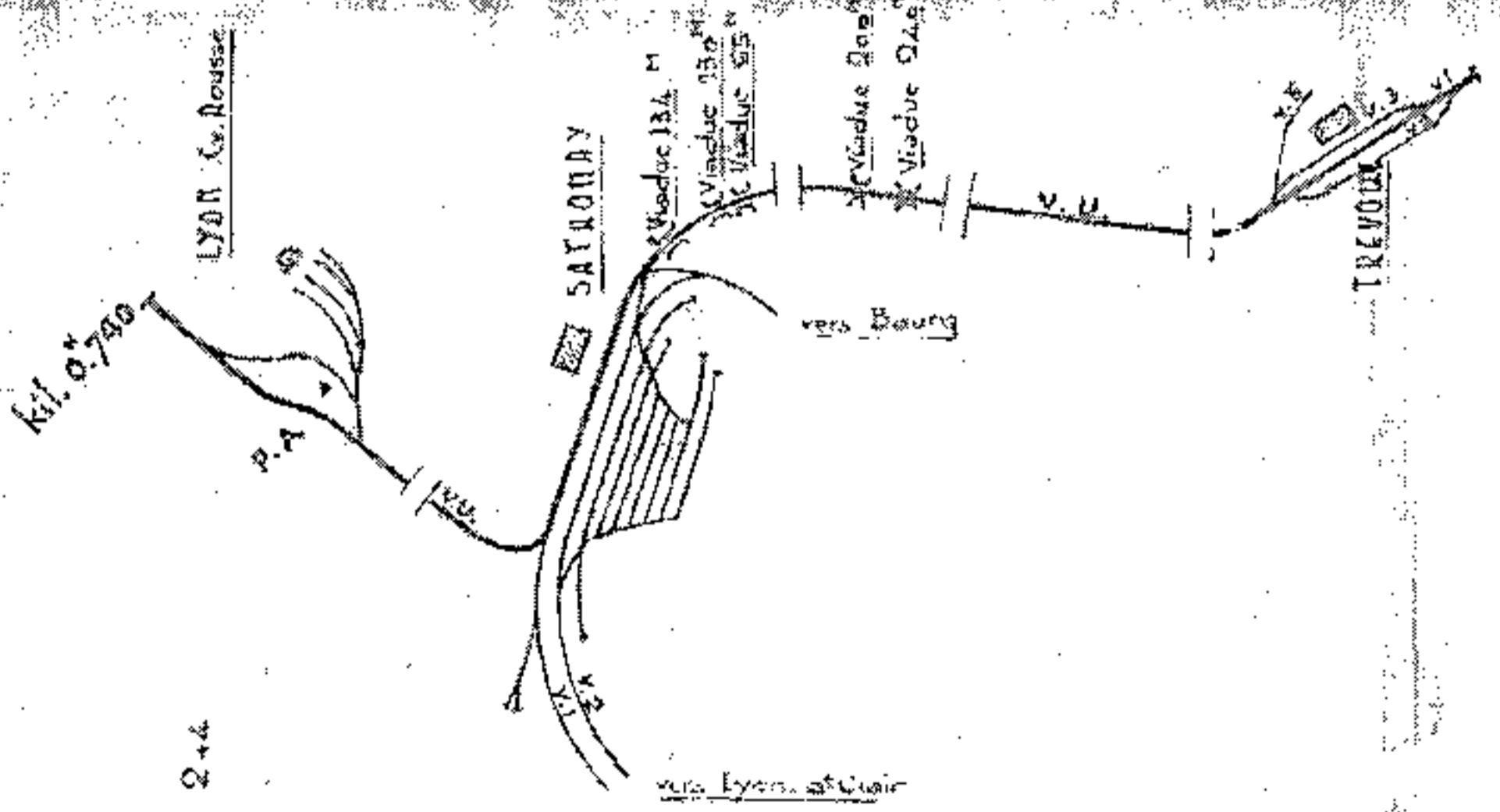
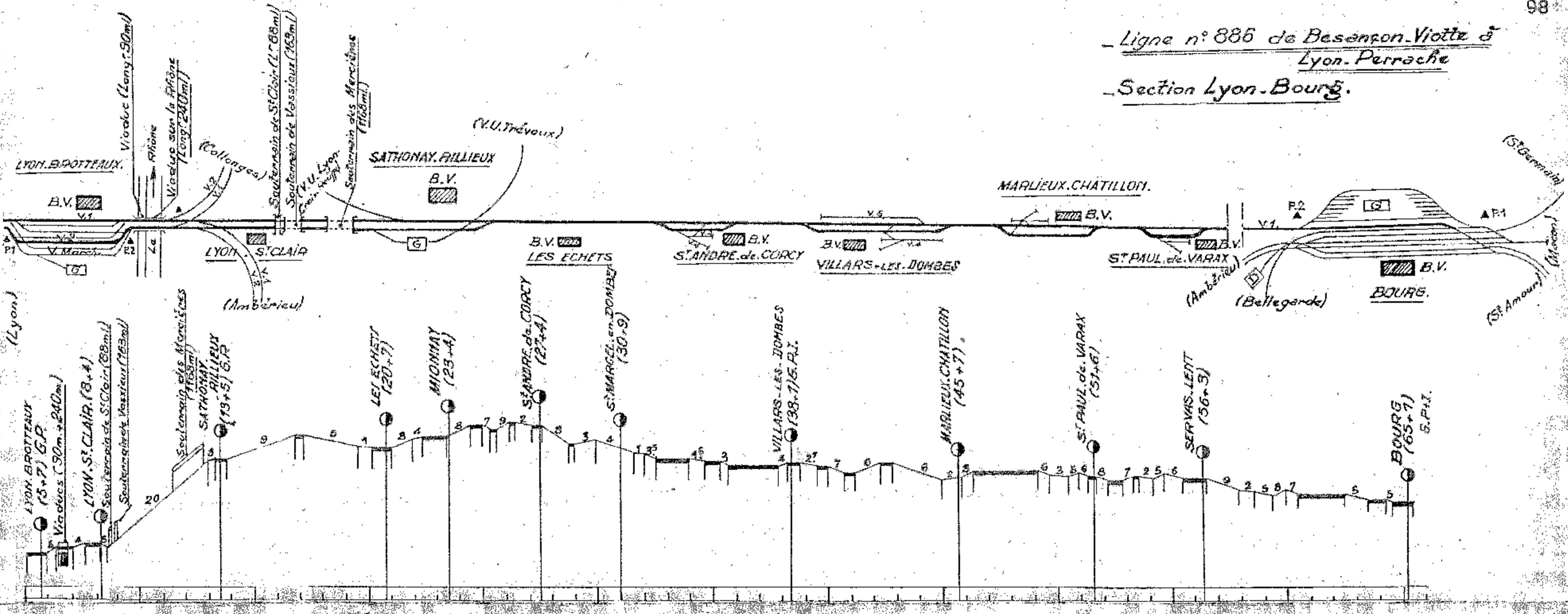
Ligne N° 798 de Langeac à St Etienne - Section du Puy à St Etienne -



Ligne n° 782 de LYON-S' PAUL à 5^{te} FOY-L'ARGENTIERE Boisset-le-Cérizet

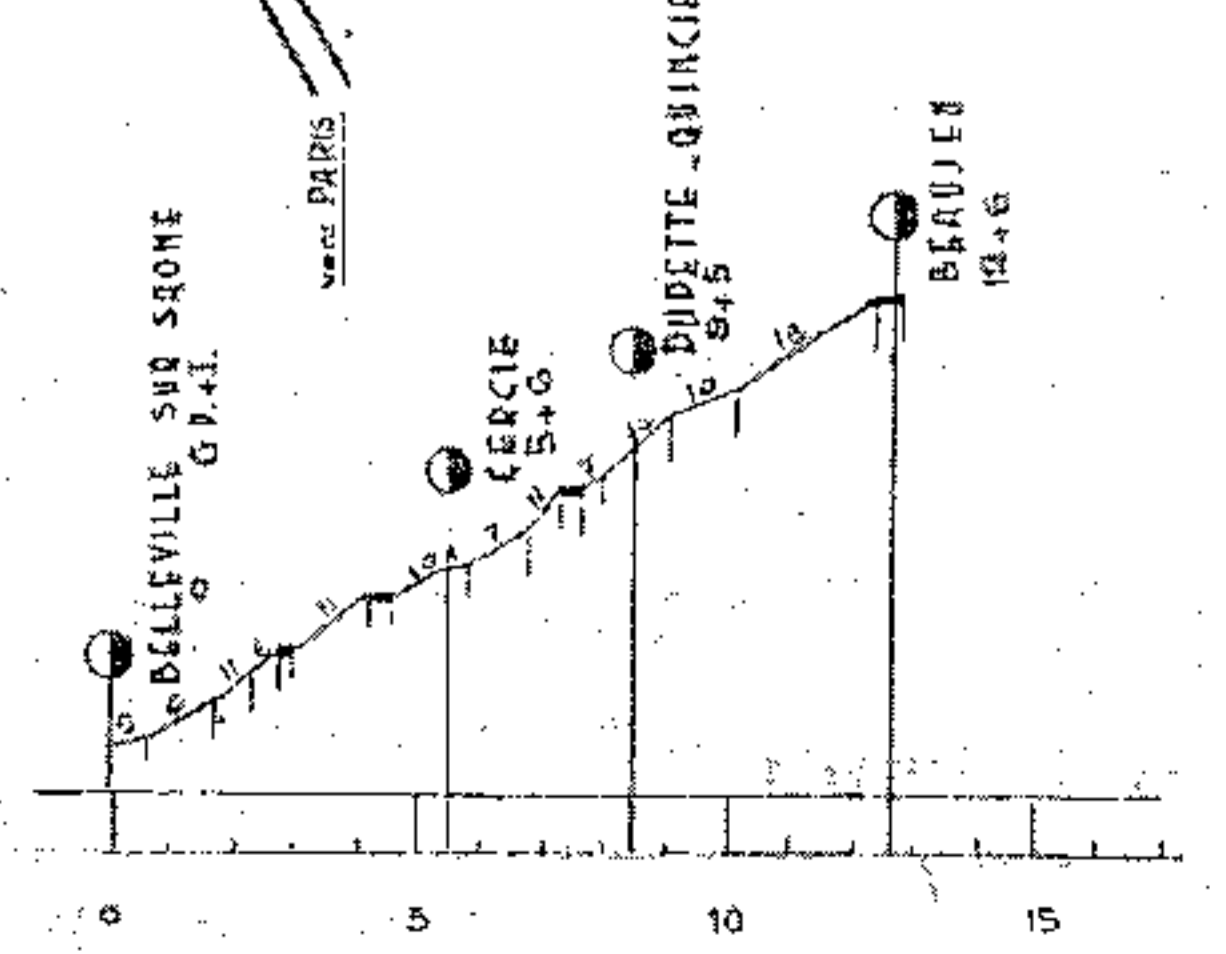
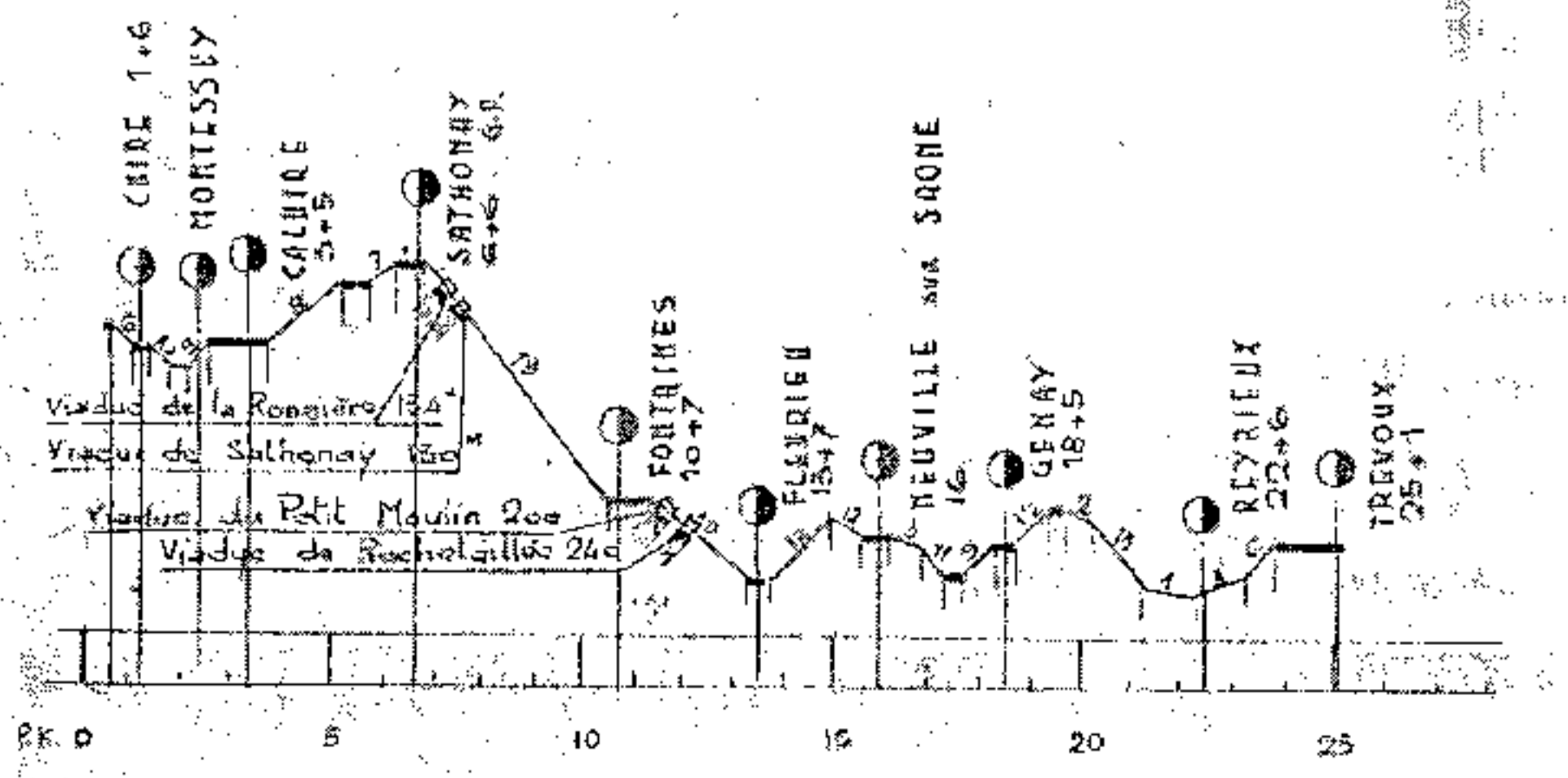


Ligne n° 885 de Besançon-Viotte à Lyon-Perrache
Section Lyon-Bourg.

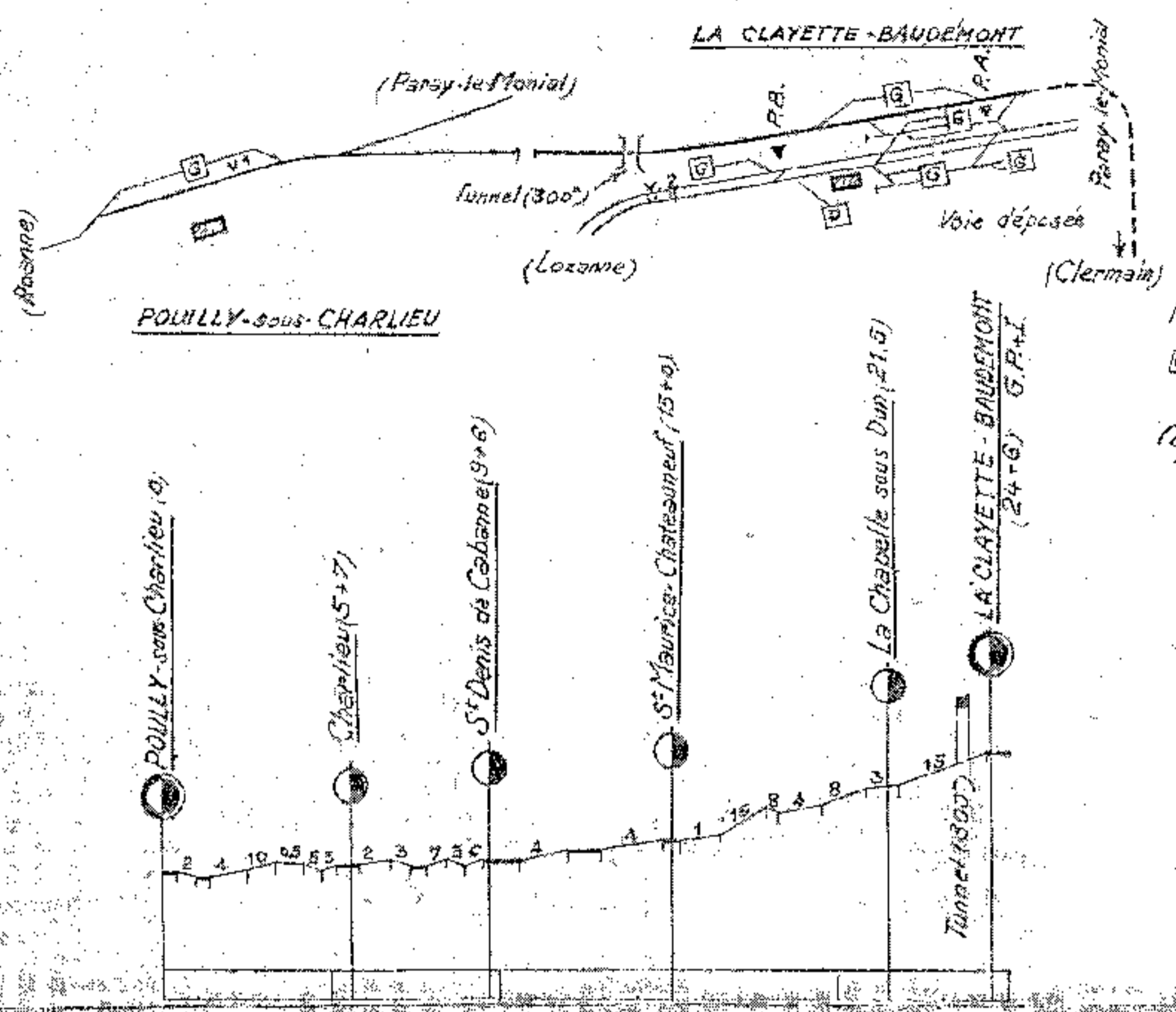


1^{re} LIGNE n° 887 de LYON Croix-Rousse à TREVOUX

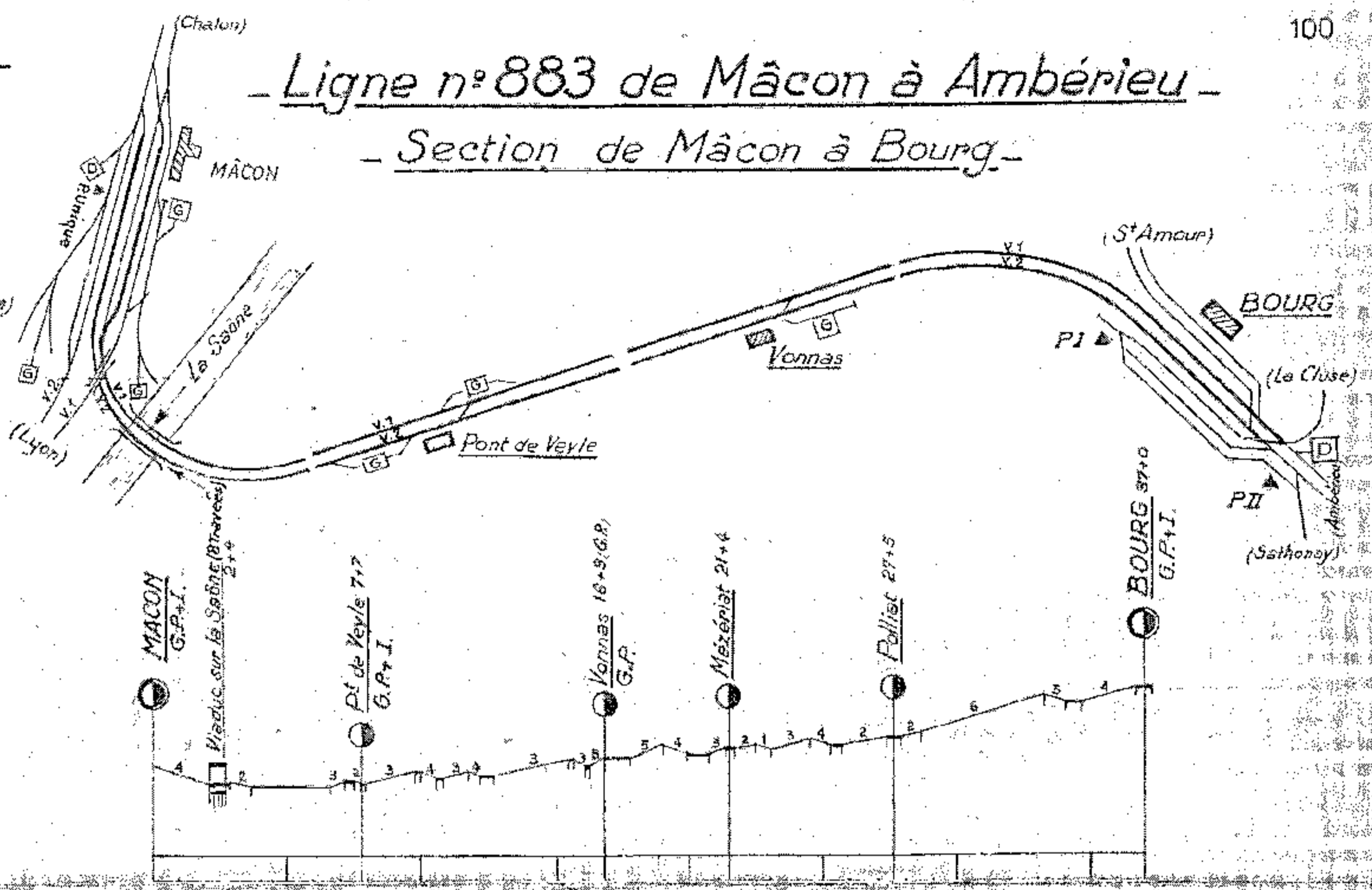
2^{de} LIGNE n° 776 de BELLEVILLE sur SAONE à BEAUJEU




Ligne n° 774 de Pouilly-s-Cherlieu à la Clayette



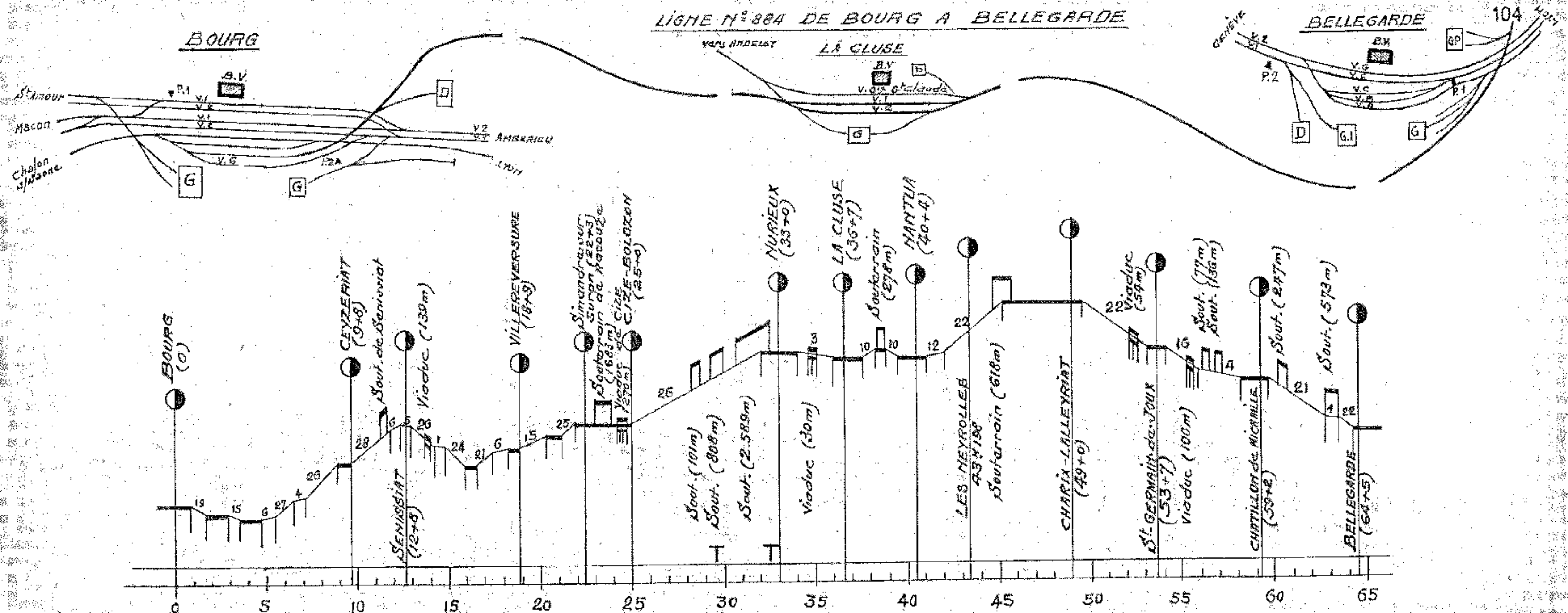
Ligne n° 883 de Mâcon à Ambérieu - Section de Mâcon à Bourg



Ligne n° 882 de Chalon à Bourg

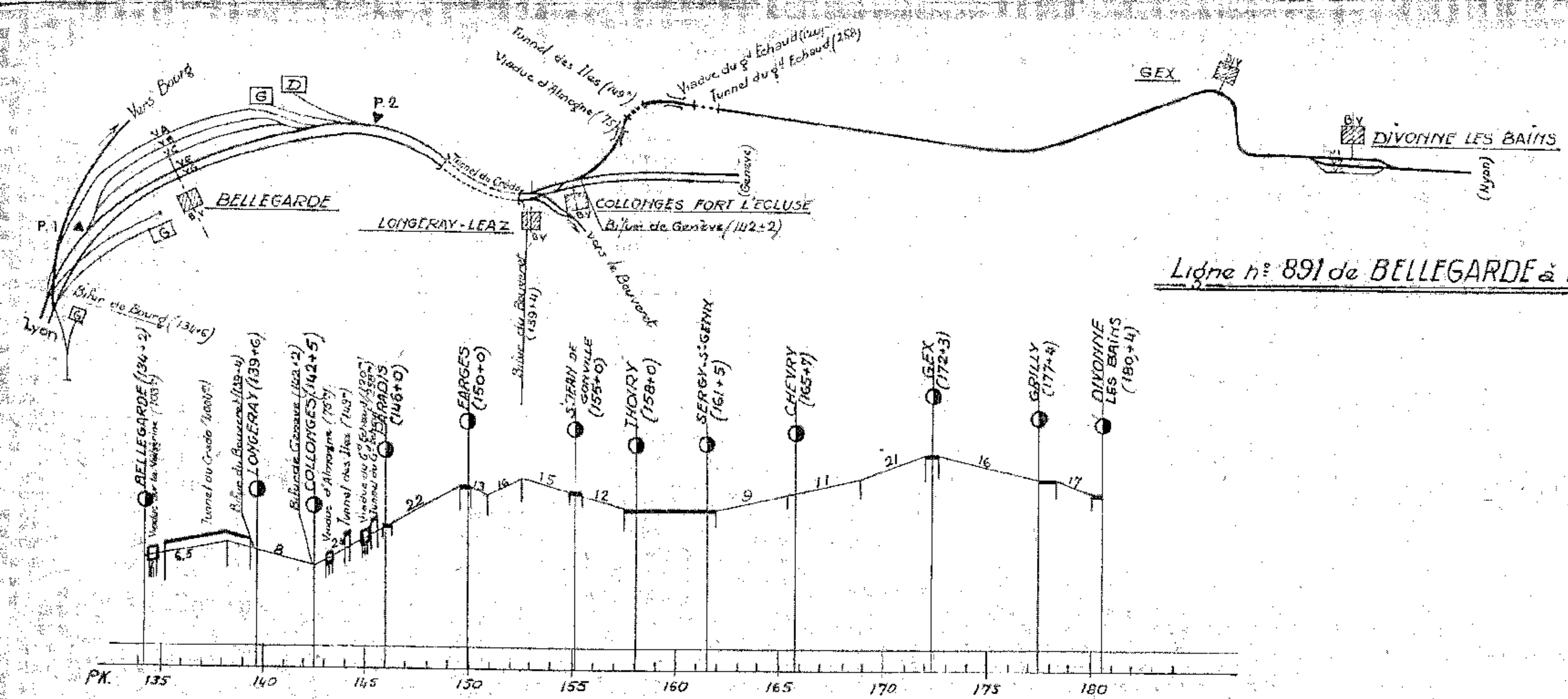


LIGNE N° 884 DE BOURG A BELLEGARDE

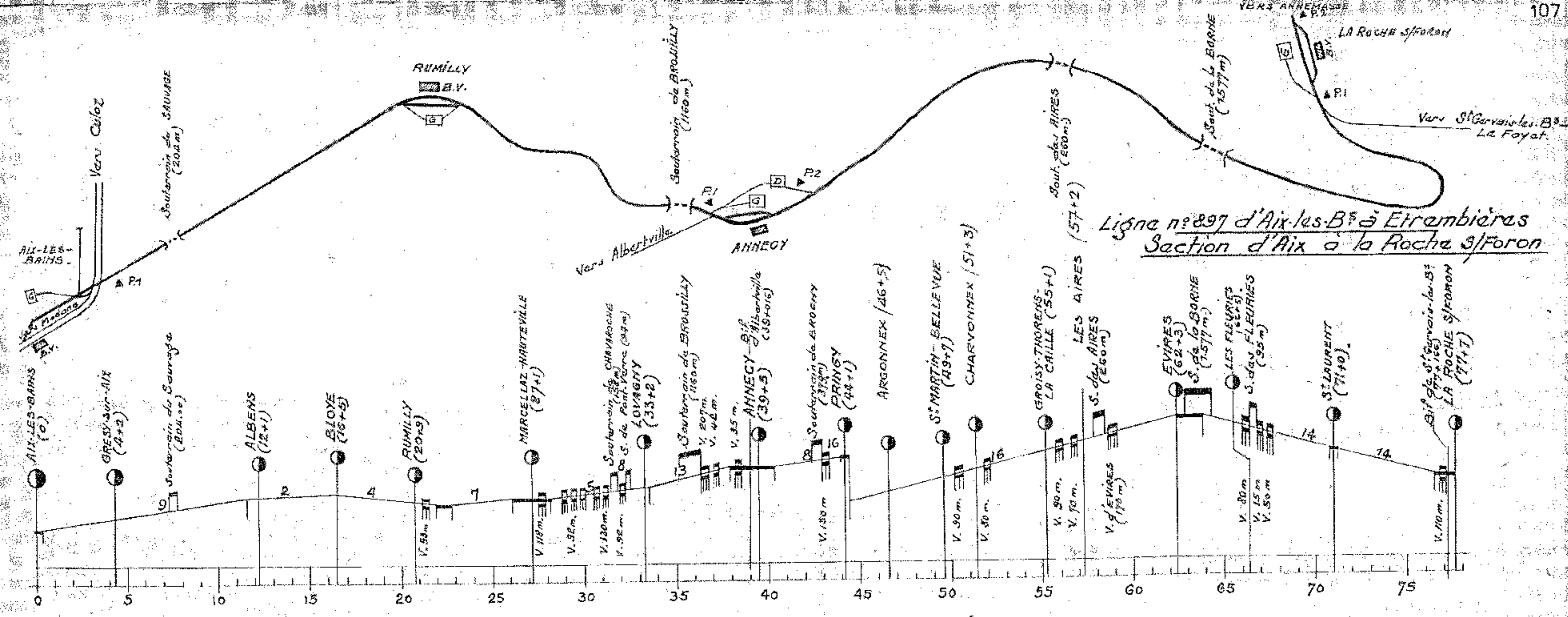
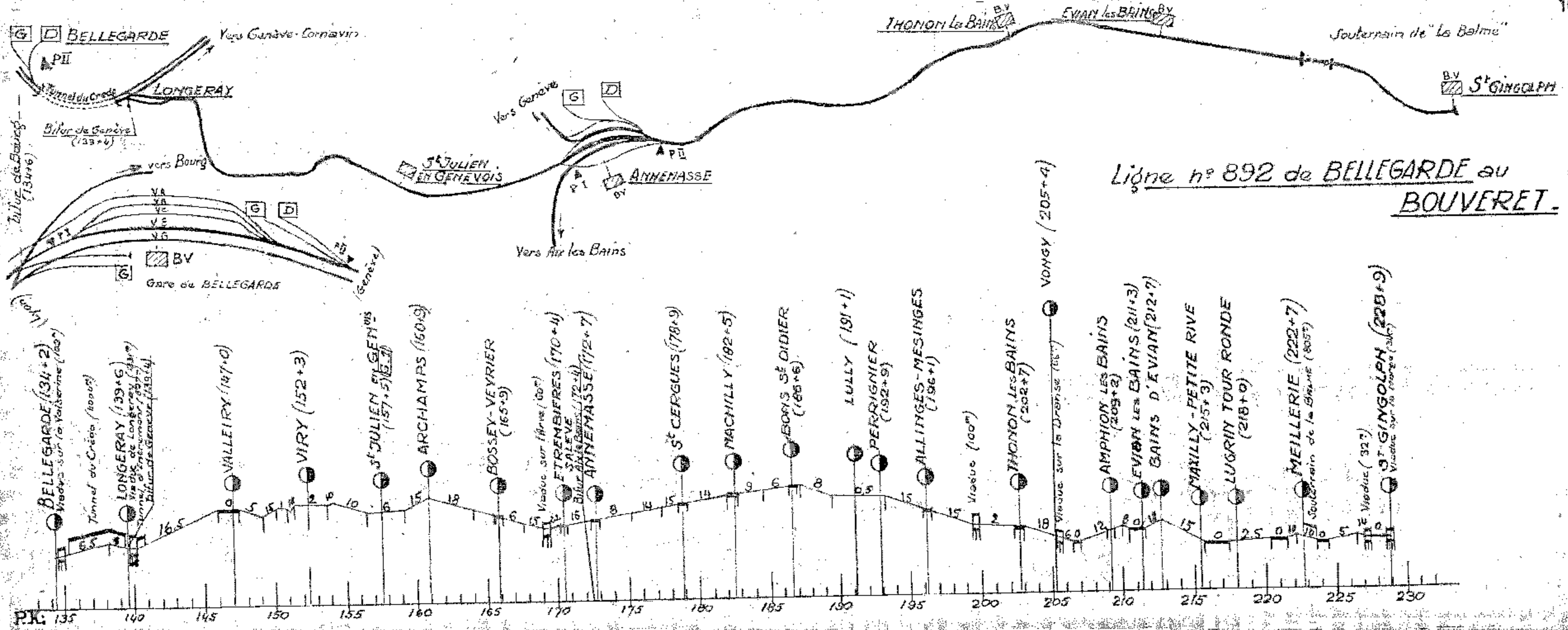


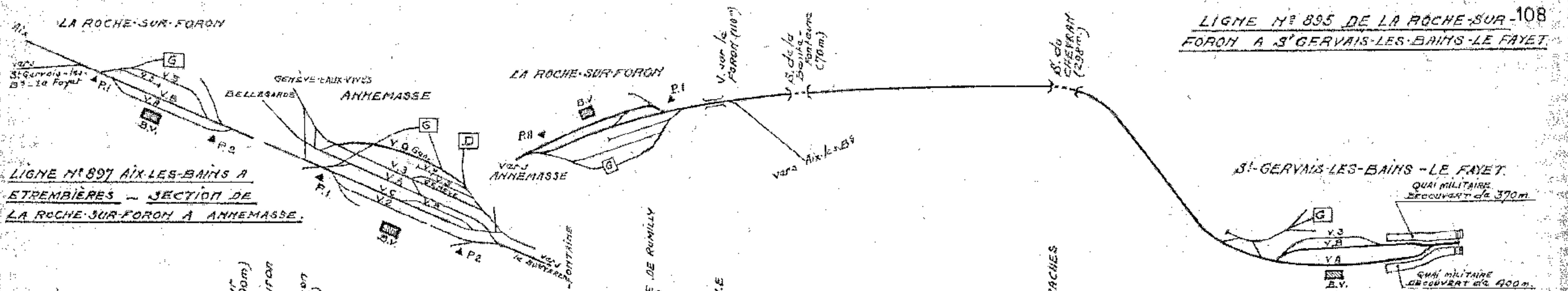
105

Ligne n° 891 de BELLEGARDE à DIVONNE

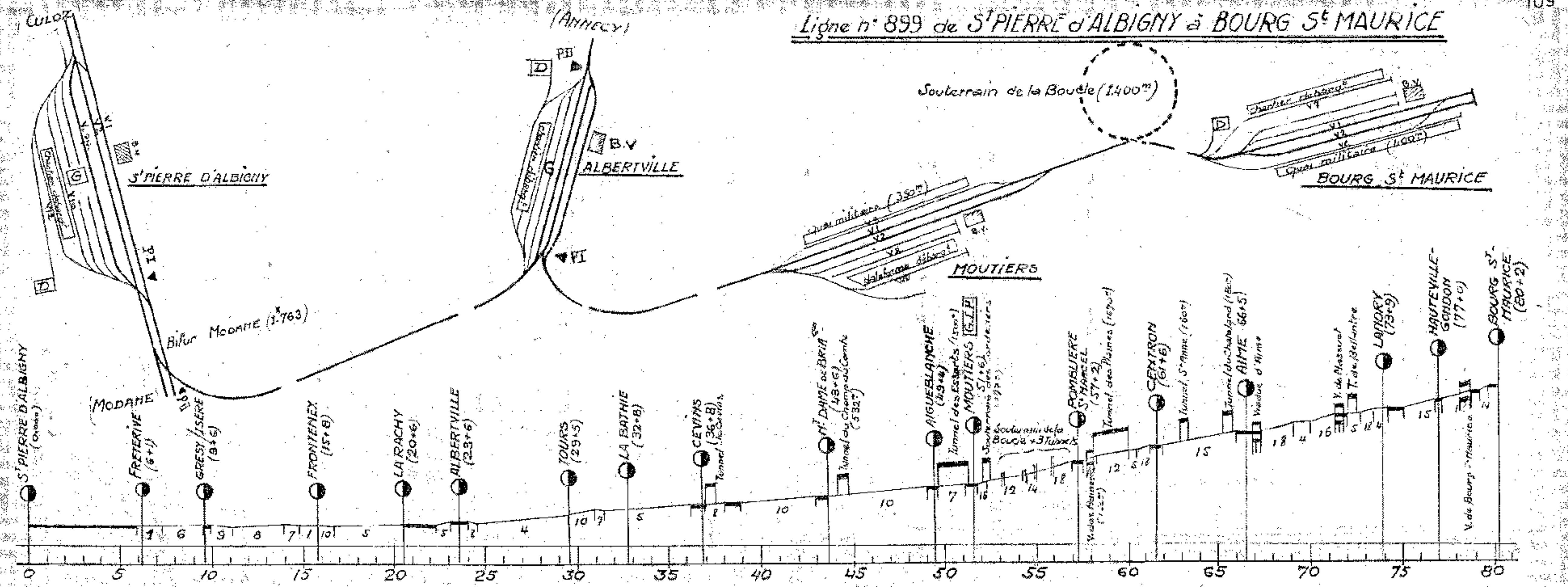
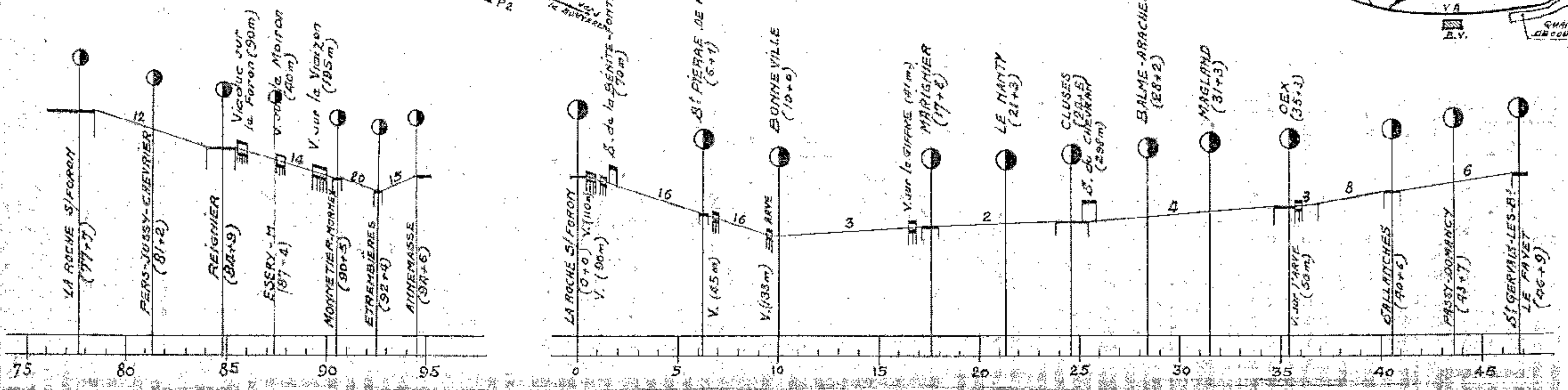


PK. 135 140 145 150 155 160 165 170 175 180

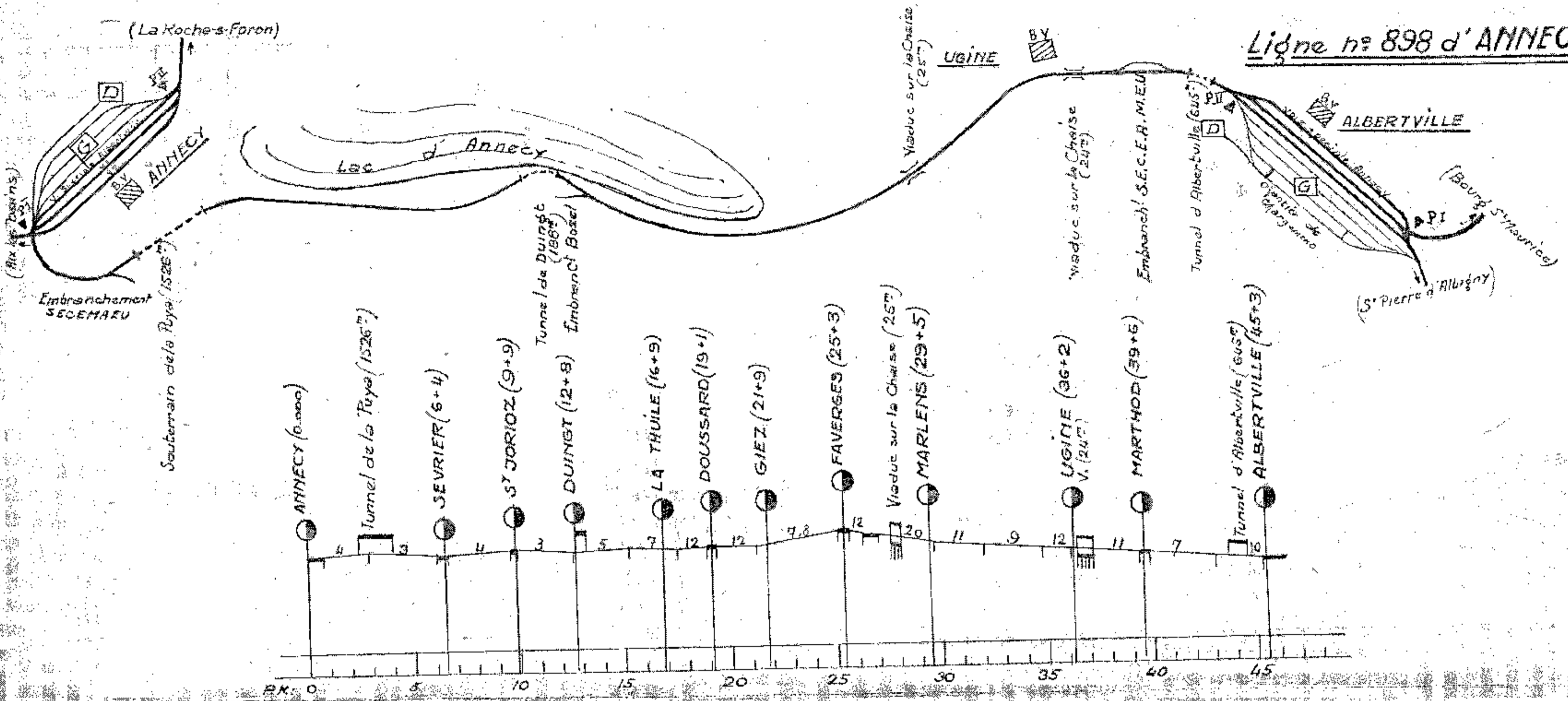




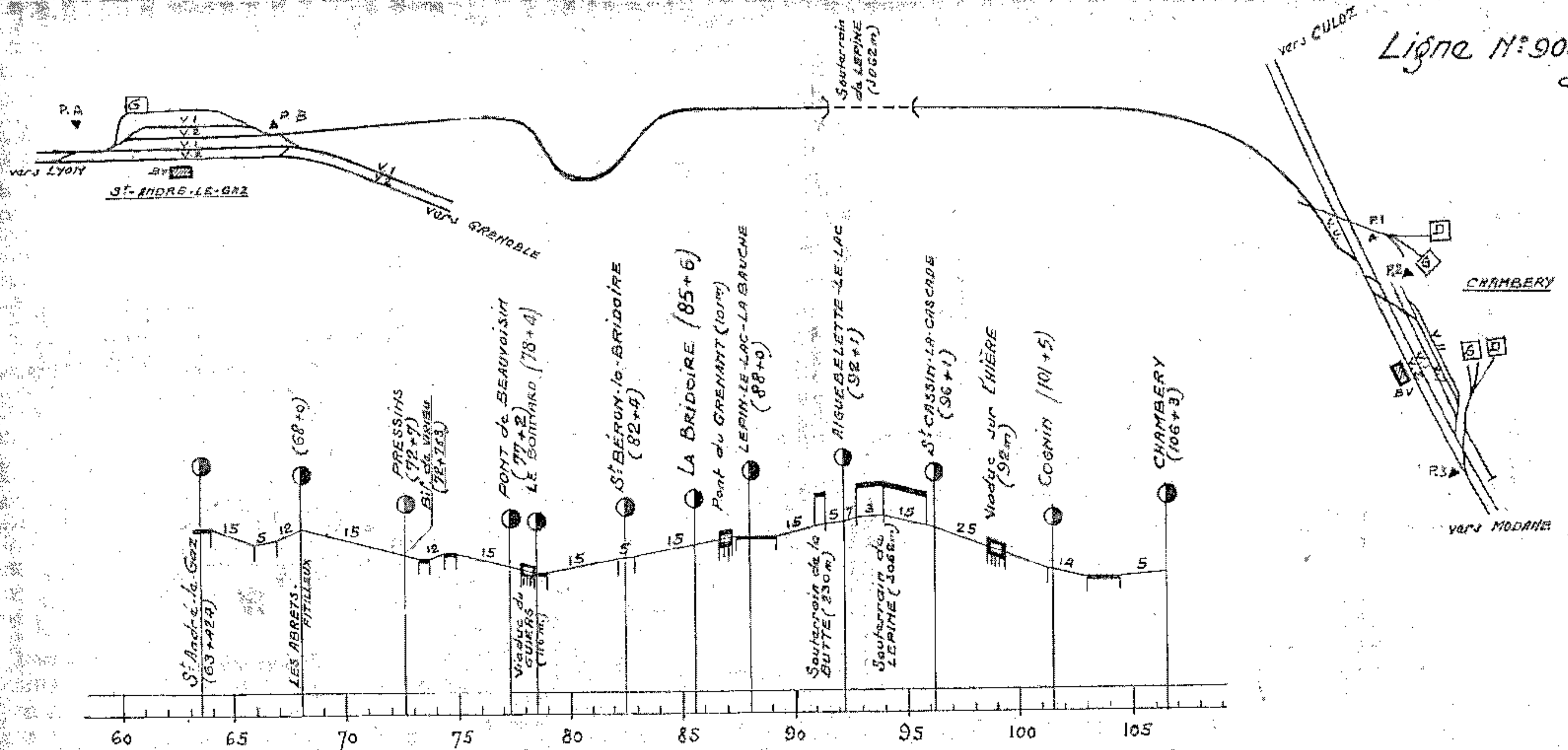
LIGNE N° 897 AIX-LES-BAINS A STREMBIÈRES - SECTION DE LA ROCHE-SUR-FORON A ANNEMASSE.

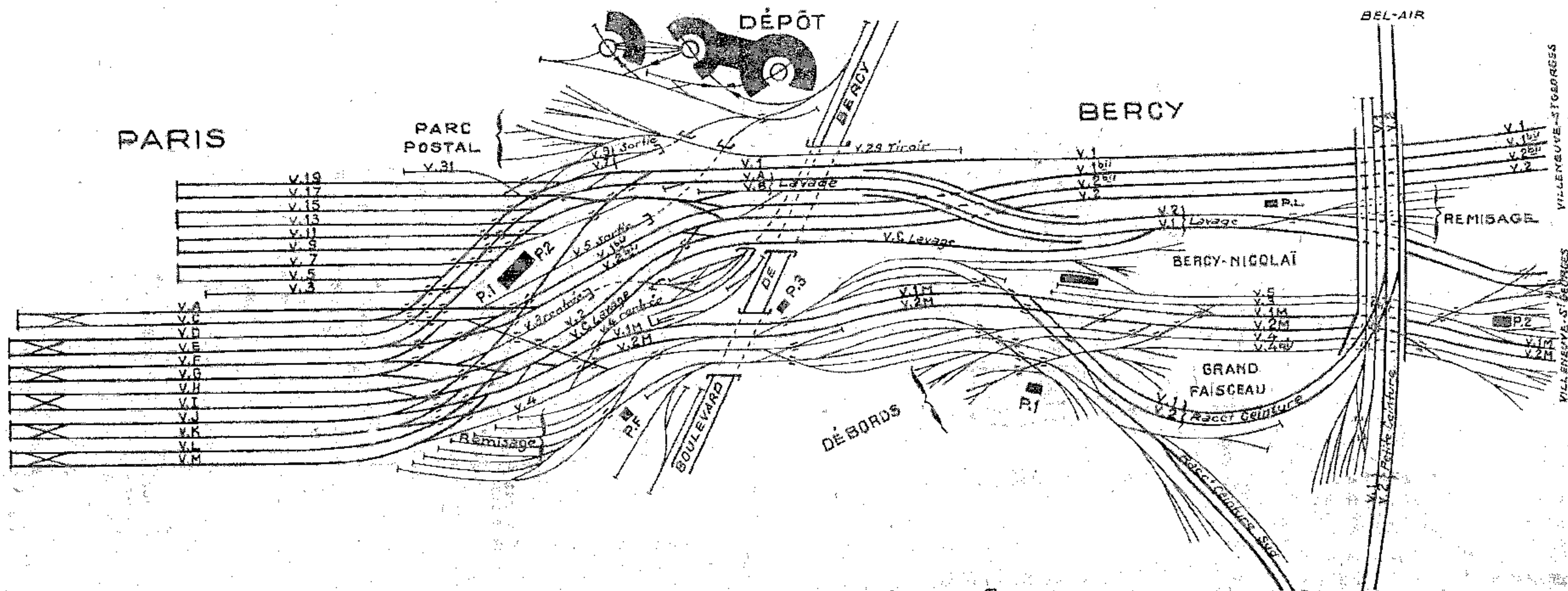


Ligne n° 898 d'ANNECY à ALBERTVILLE

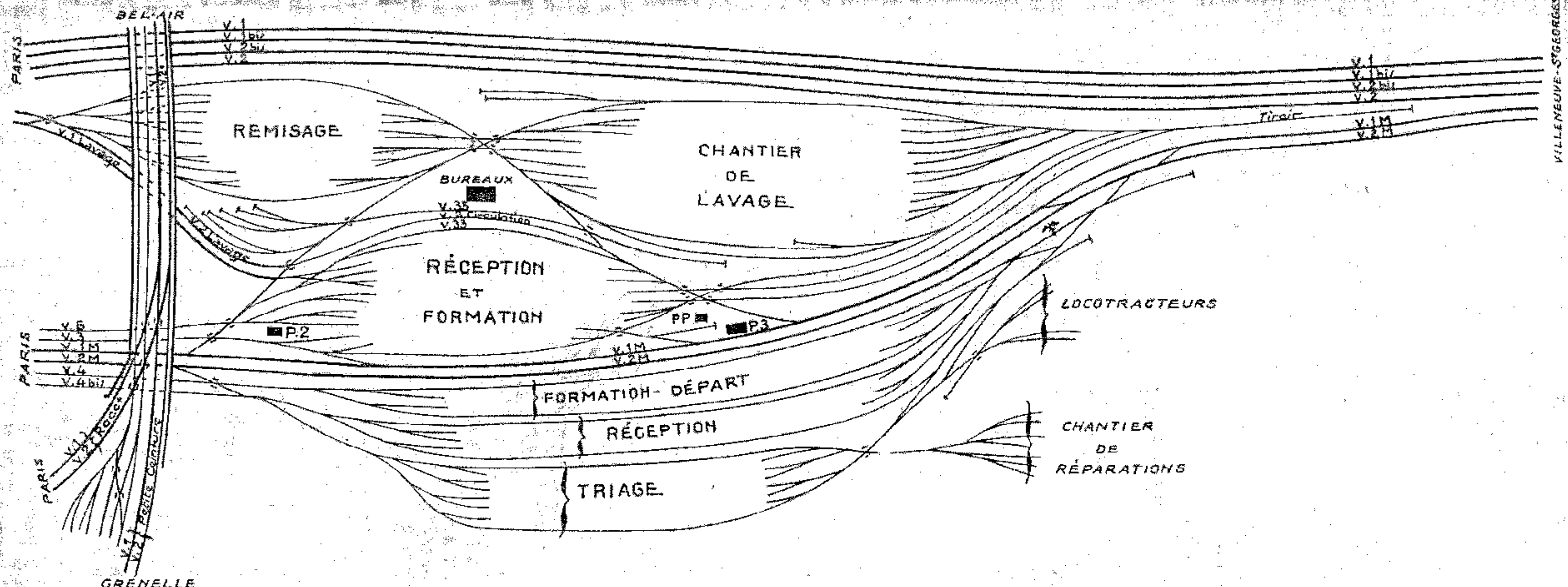


Ligne n° 903 de St-André-le-Gaz à Chambéry

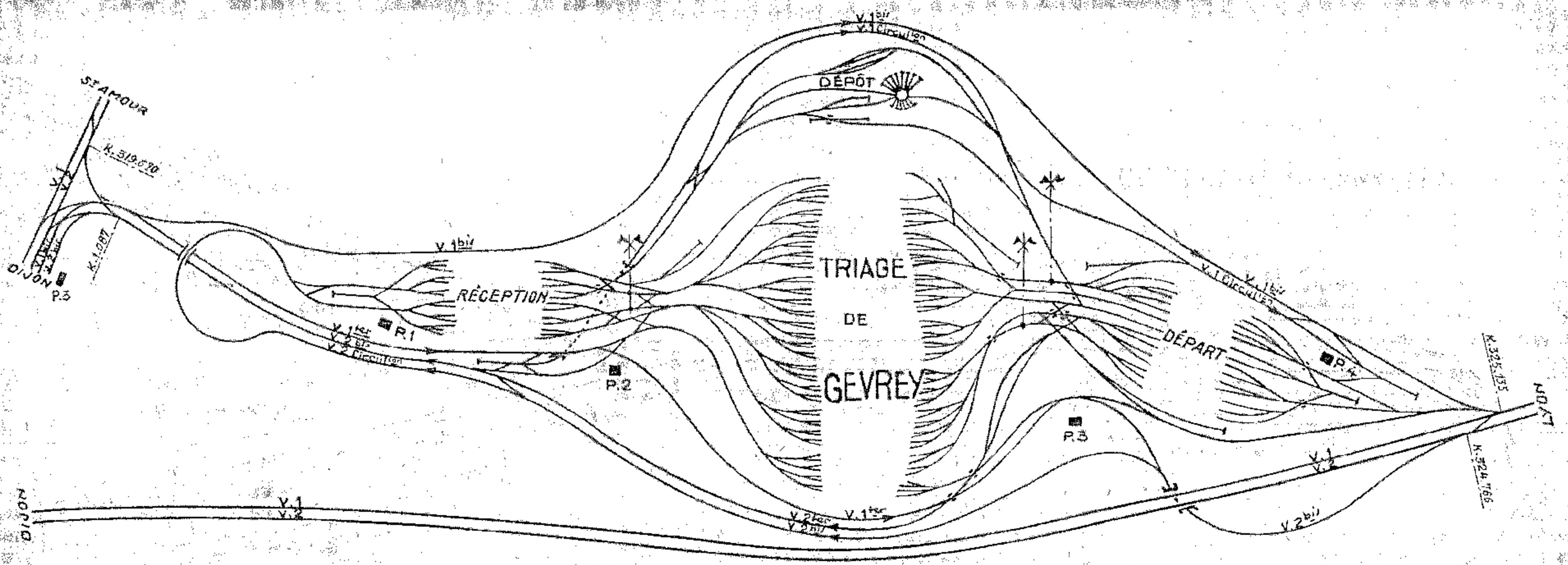
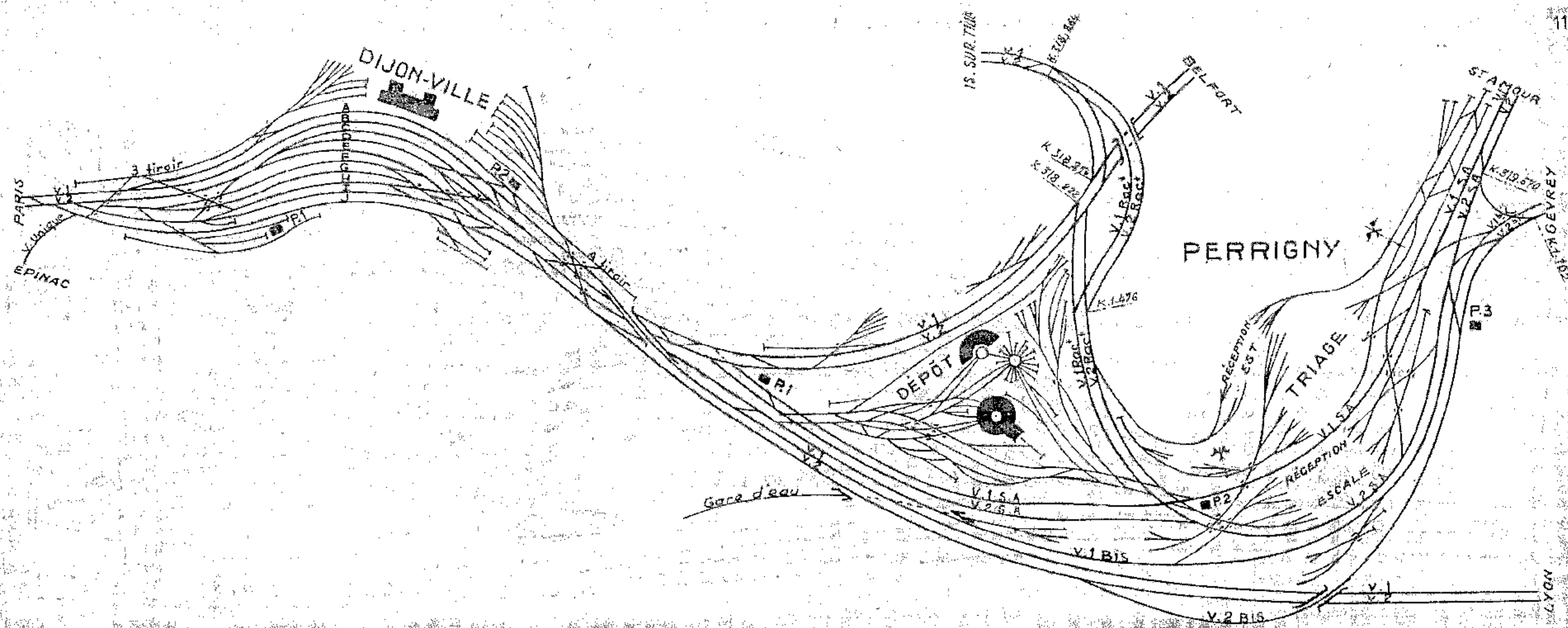


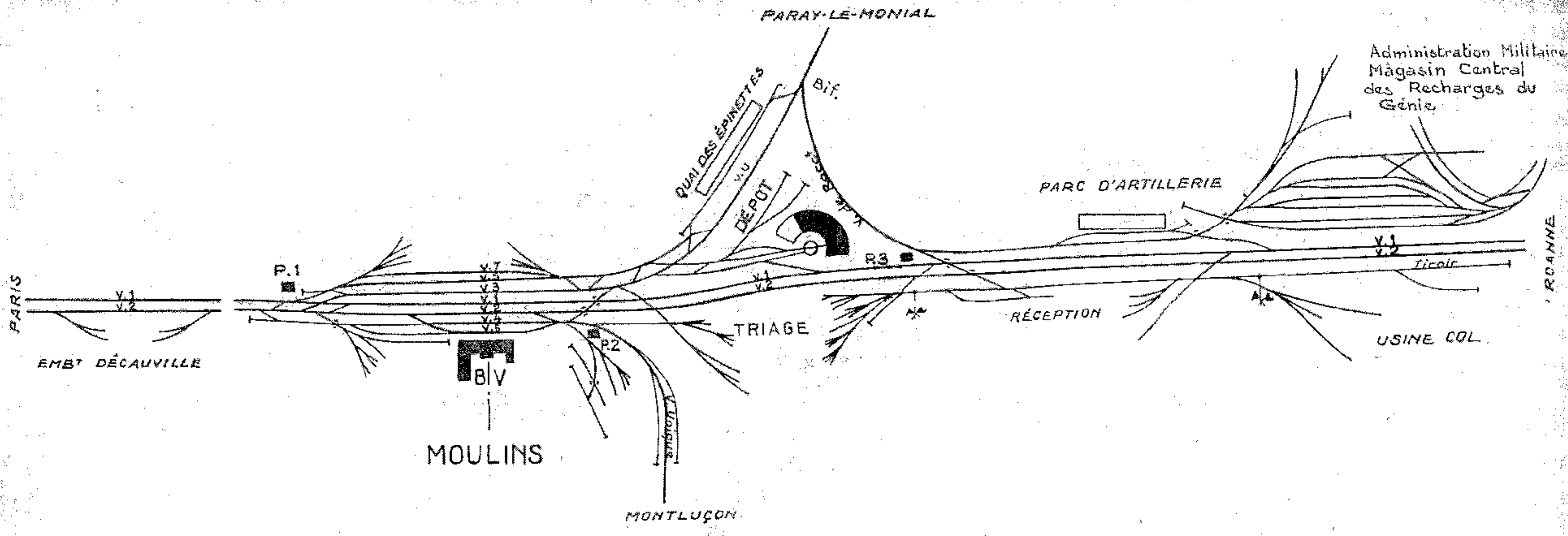
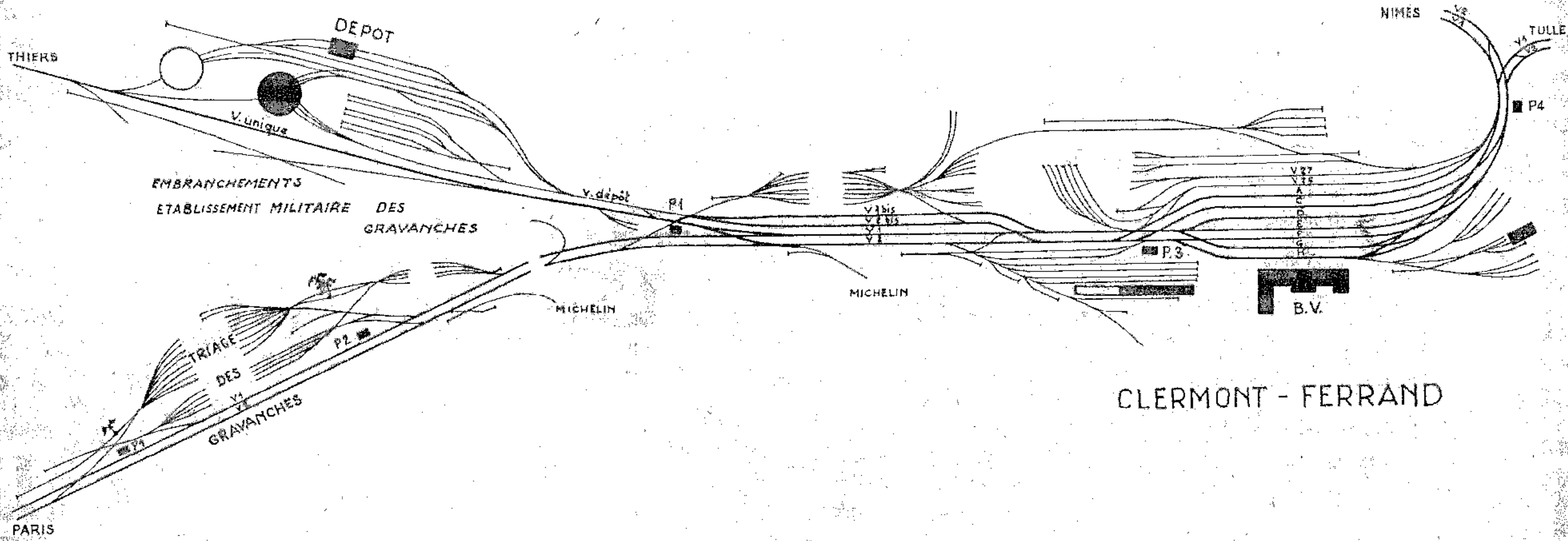


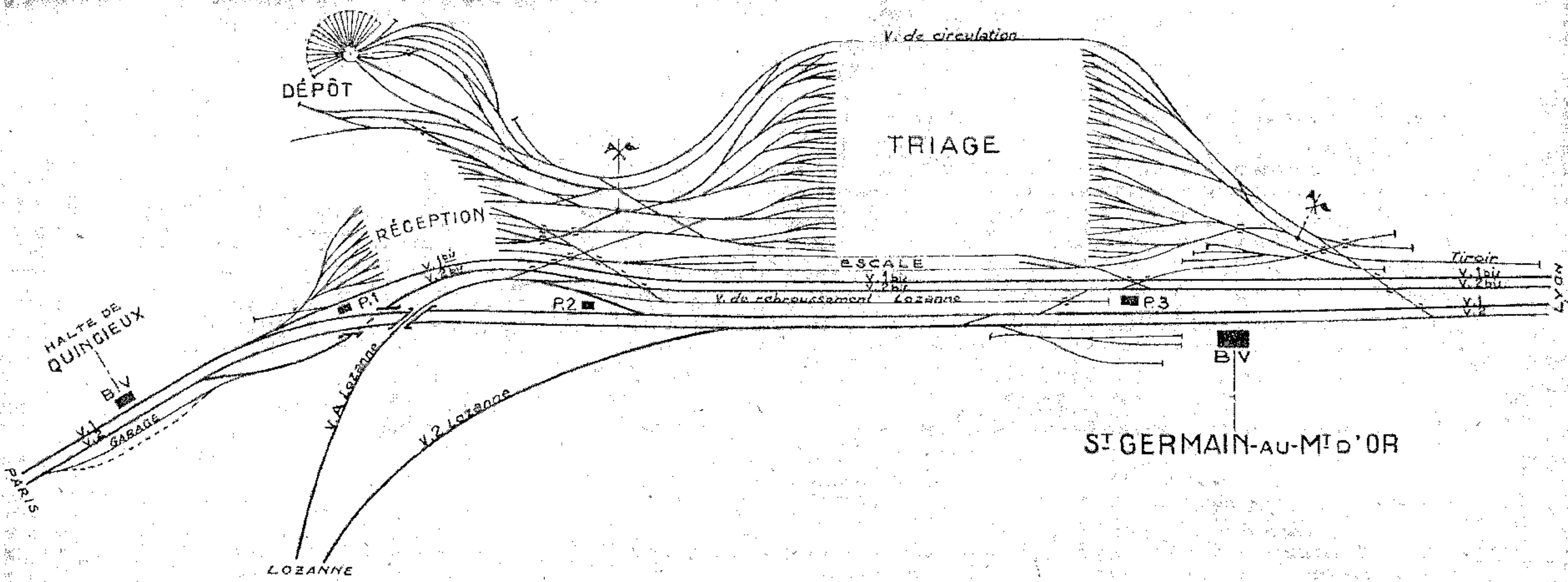
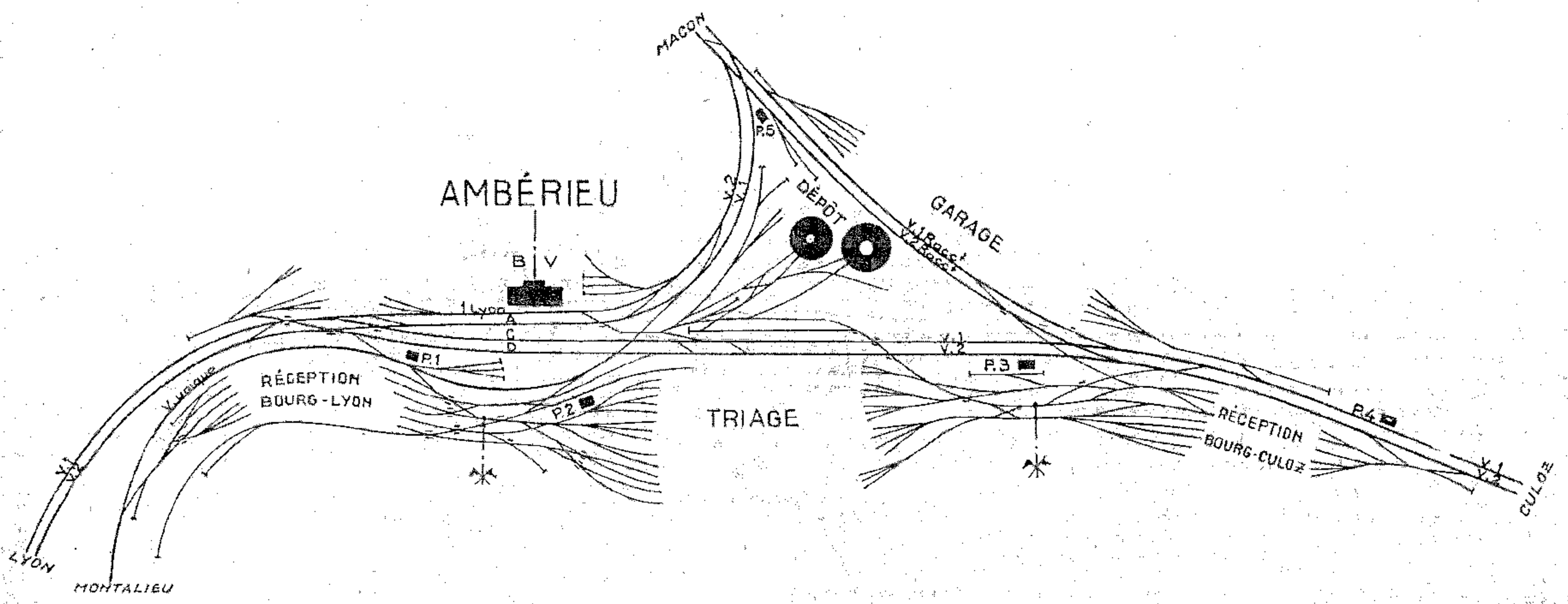
Des téléphones de secours sont placés tous les 500^m environ

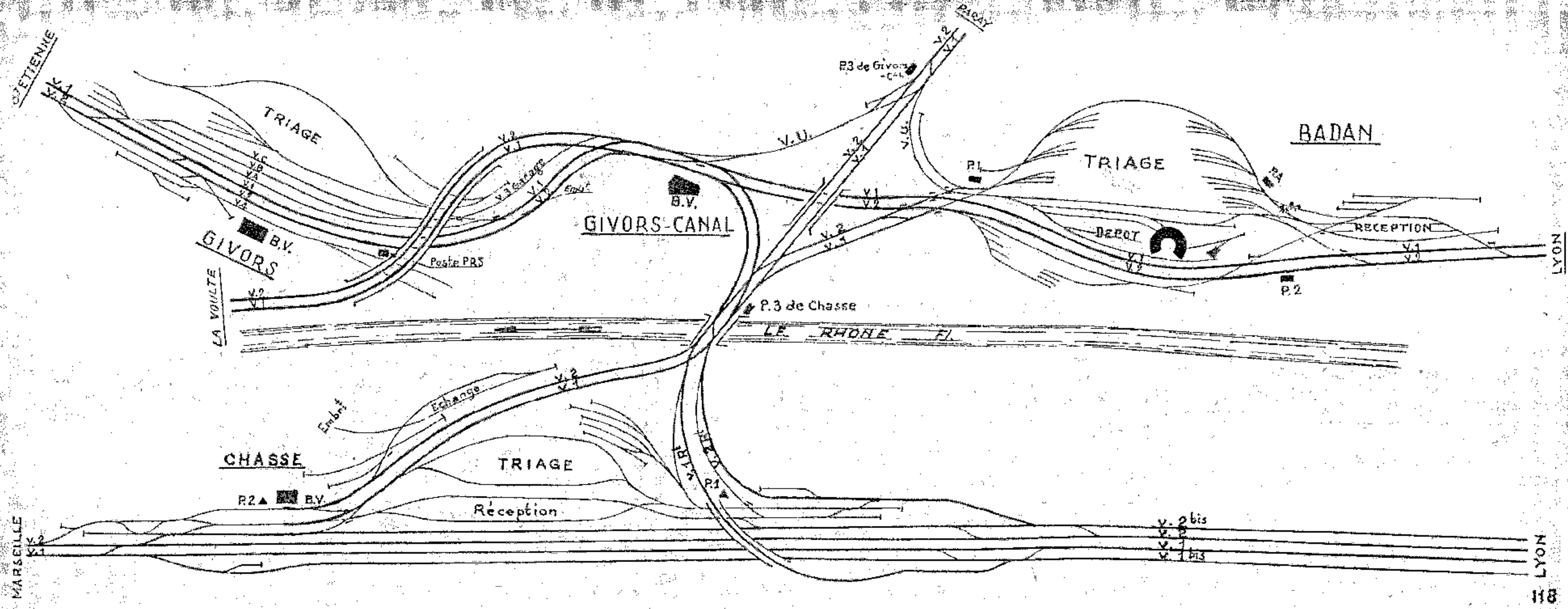
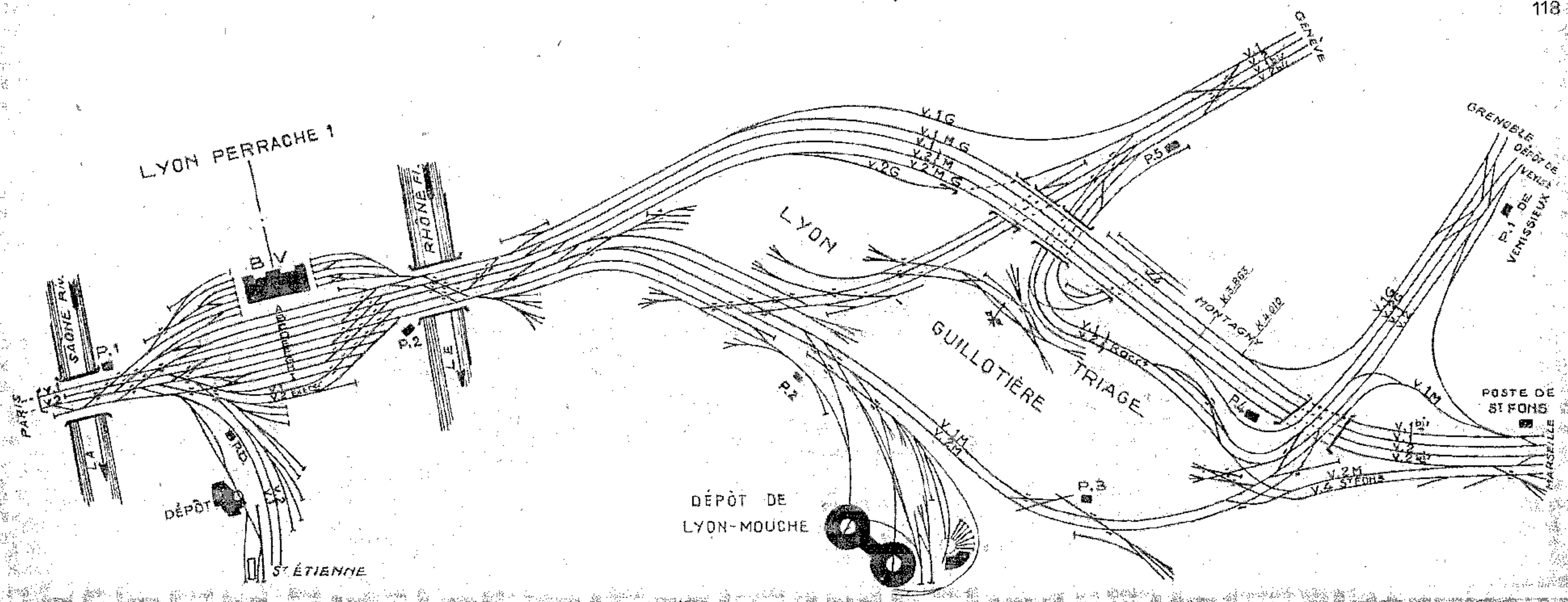


Des téléphones de secours sont placés tous les 500^m env. 20

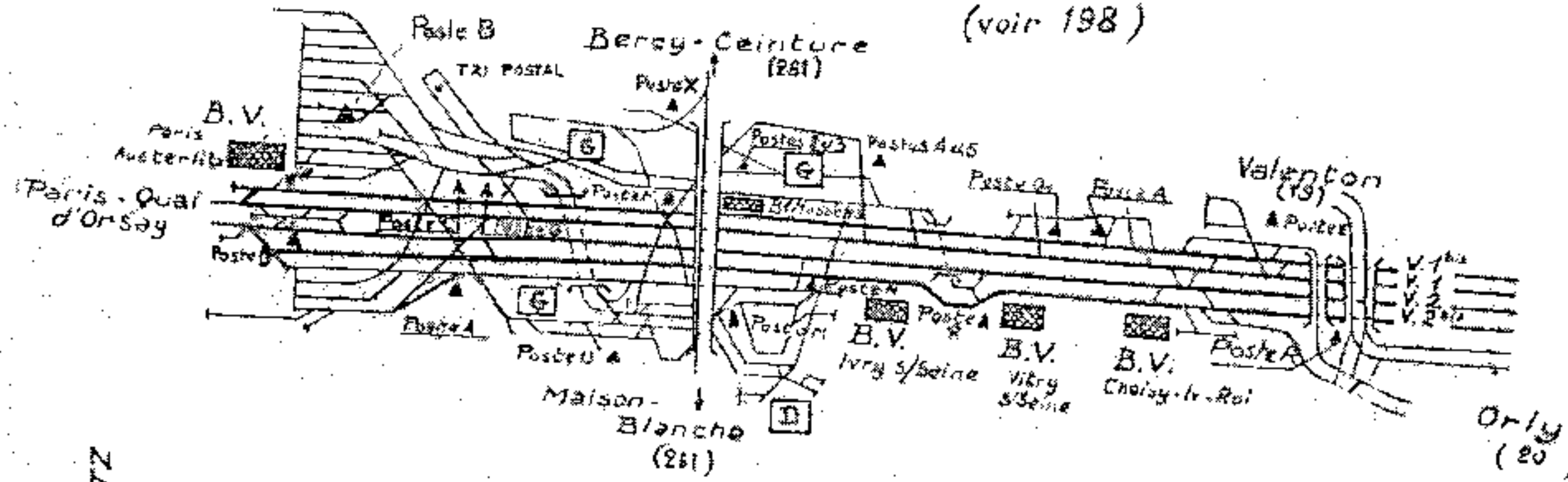








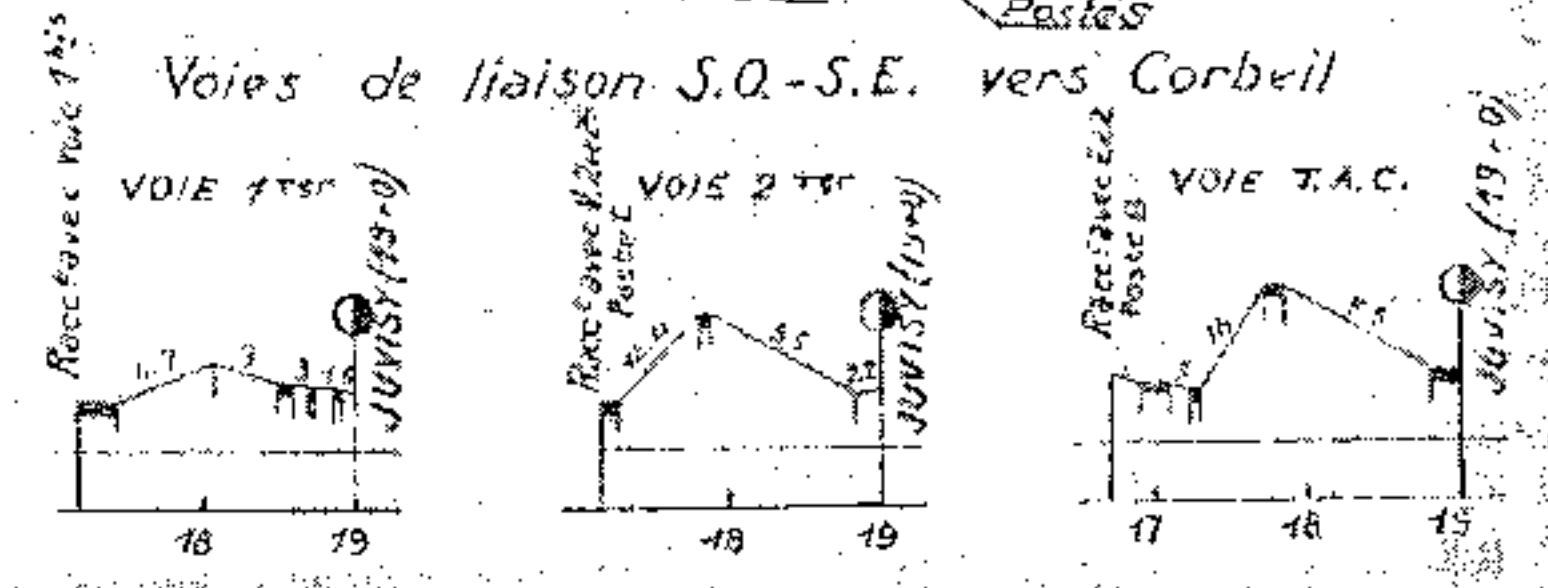
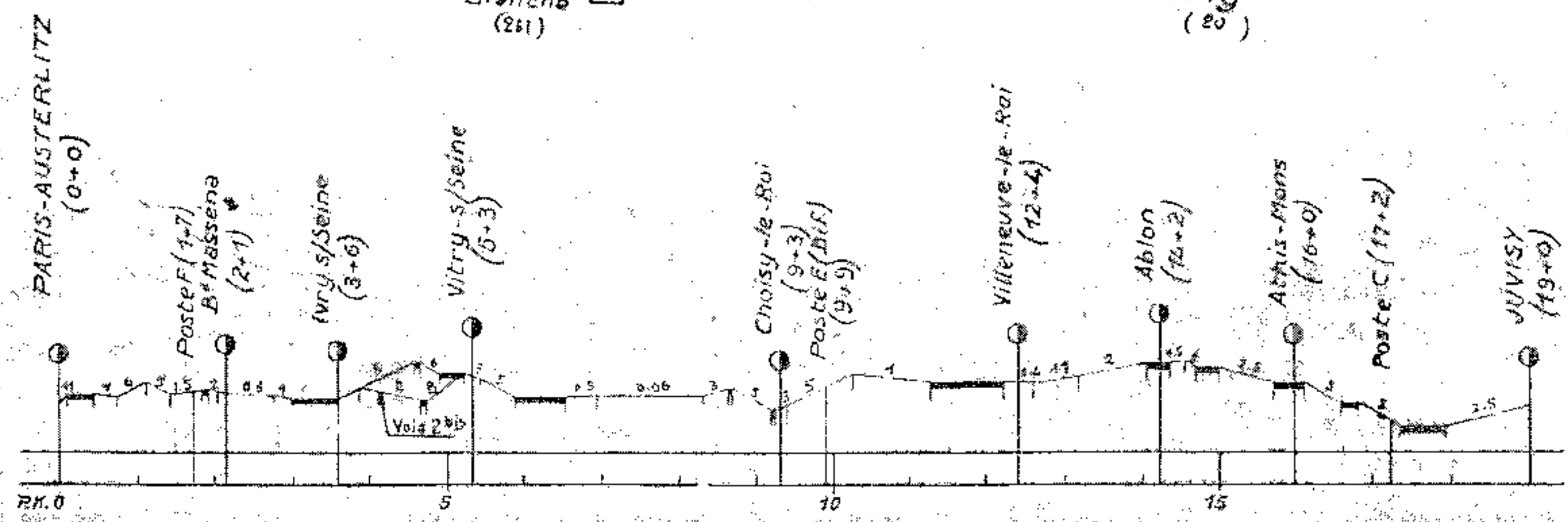
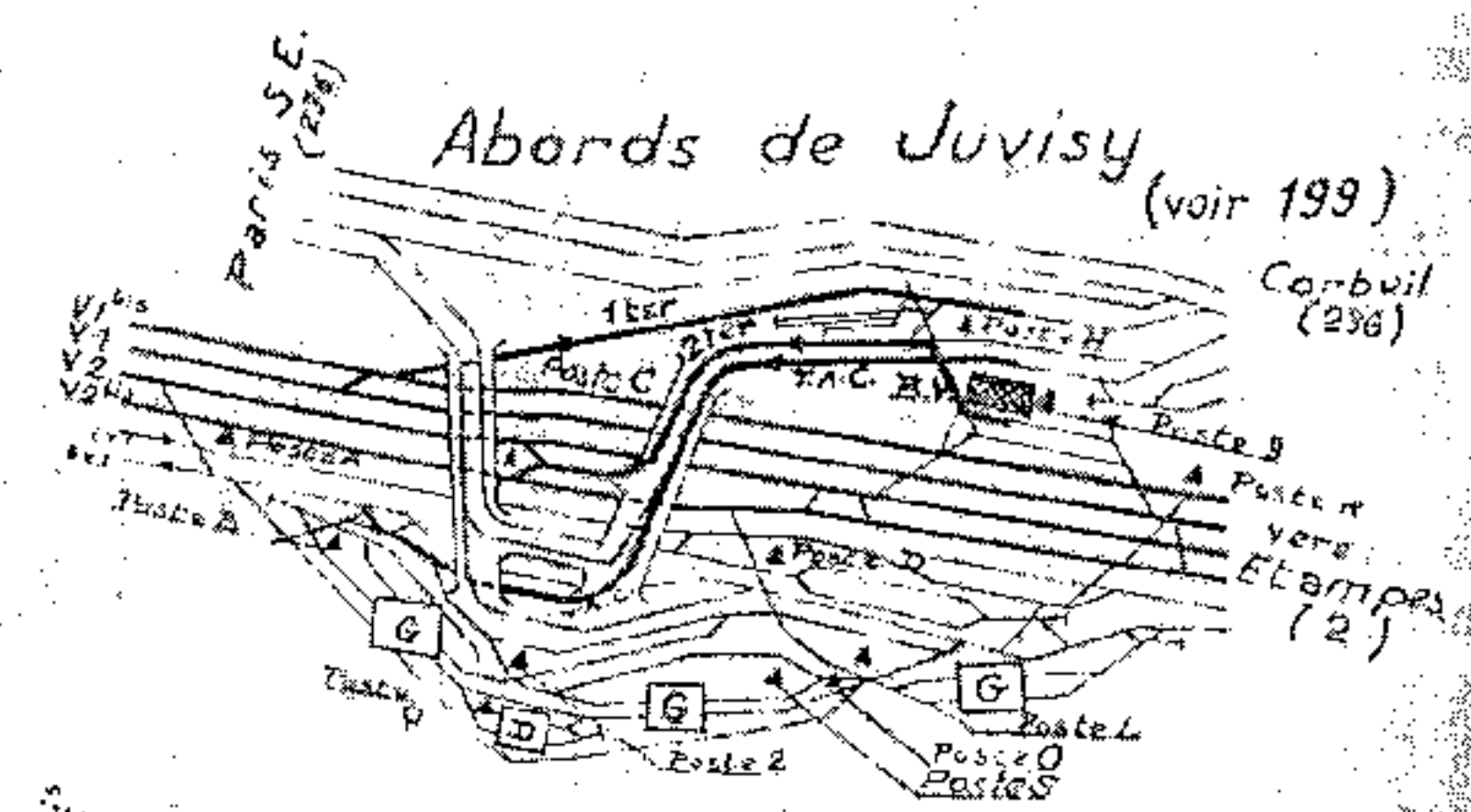
Abords de Paris-Austerlitz (voir 198)



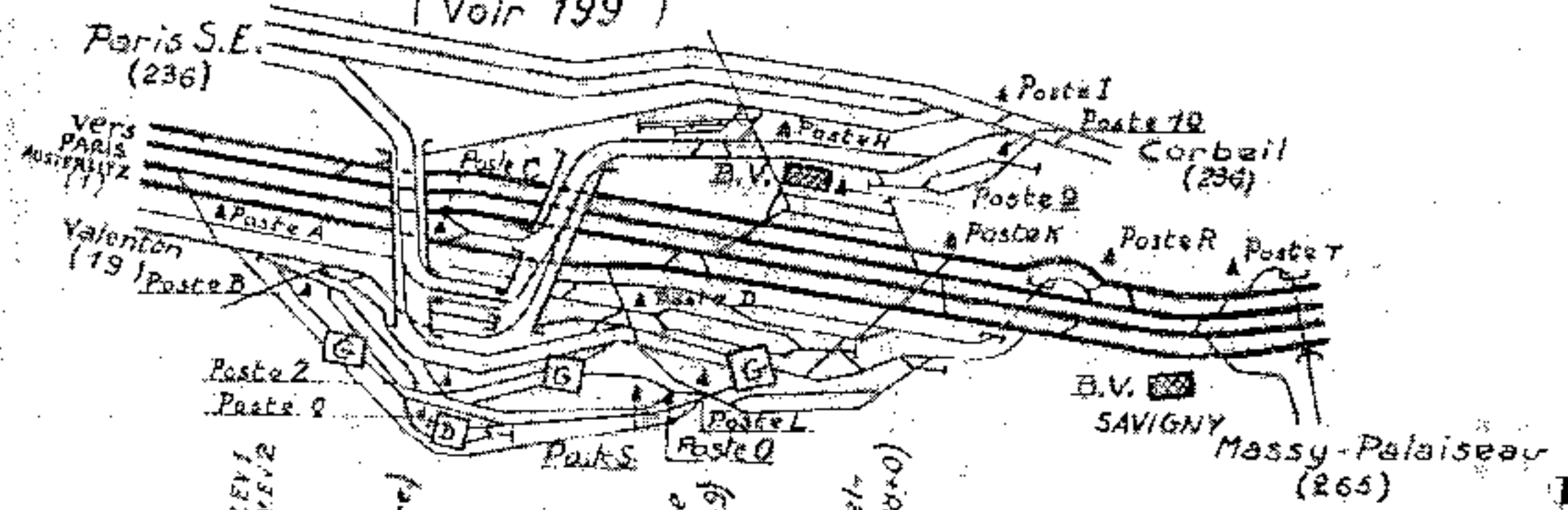
Ligne de Paris à Orléans

Section de Paris à Juvisy

Abords de Juvisy (voir 199)



Abords de Juvisy (voir 199)

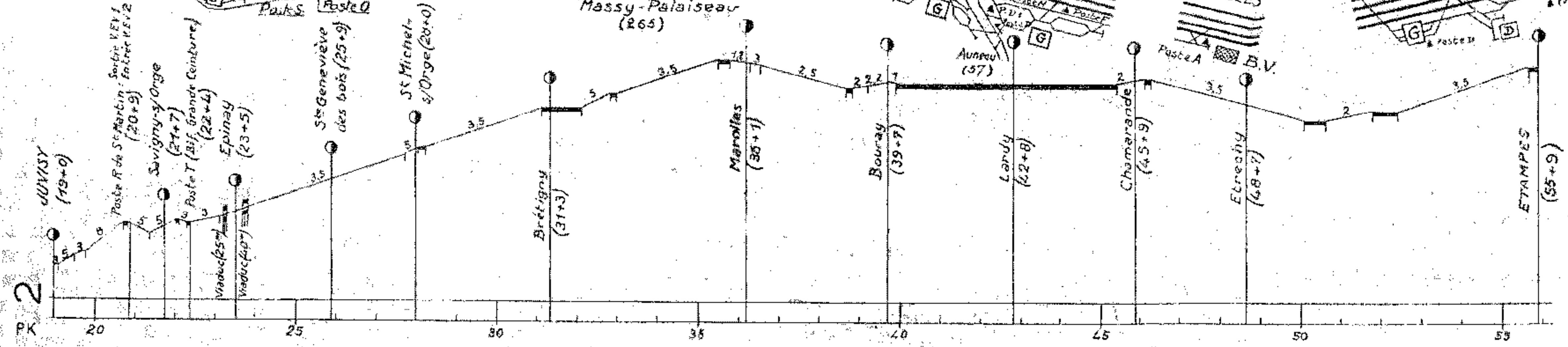
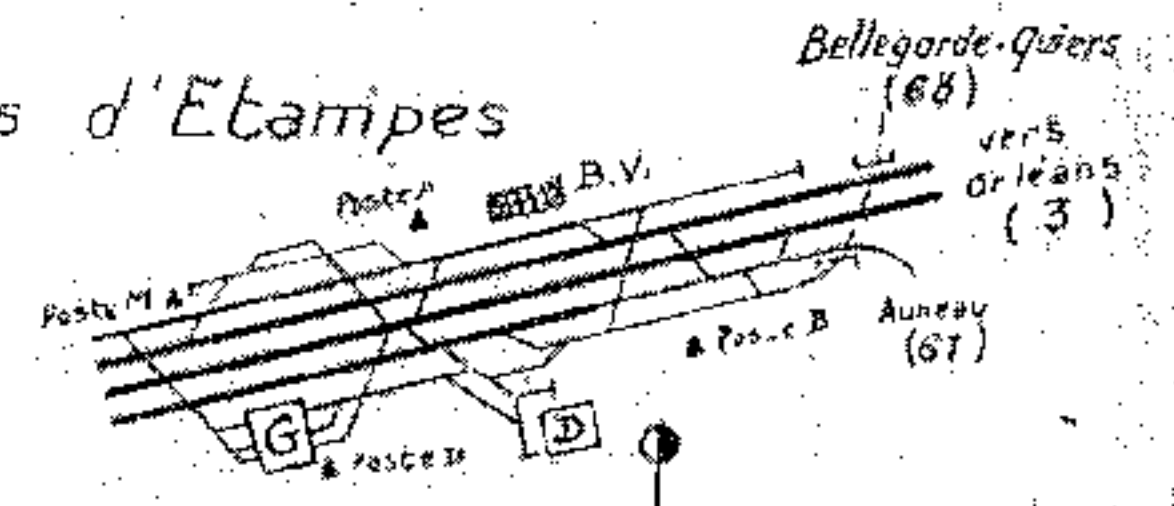


Abords de Brétigny

Ligne de Paris à Orléans

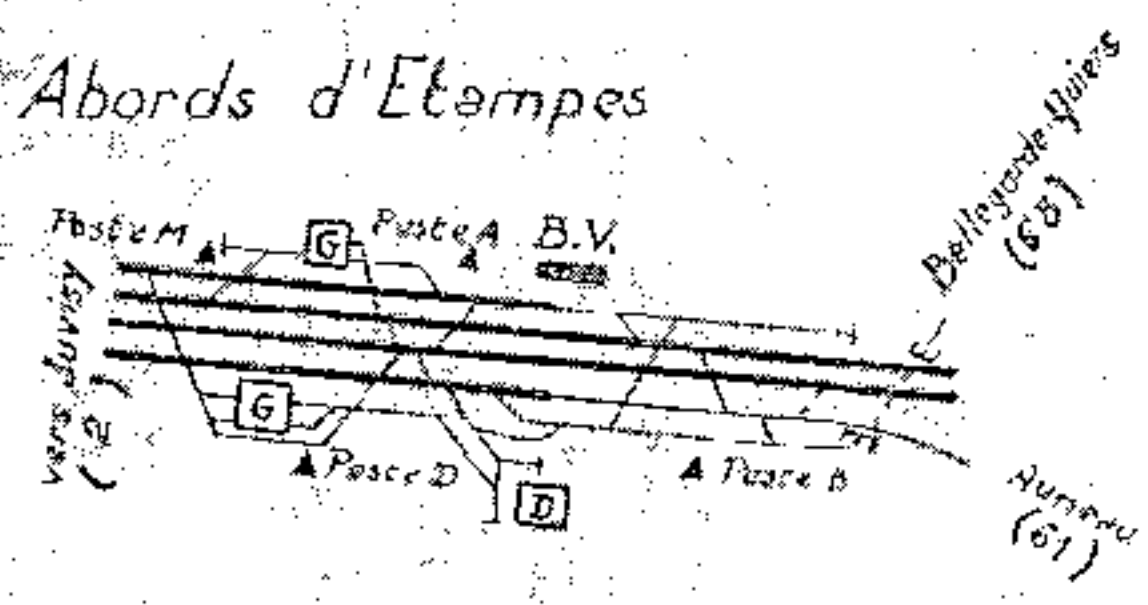
Section de Juvisy à Etampes

Abords d'Etampes



3

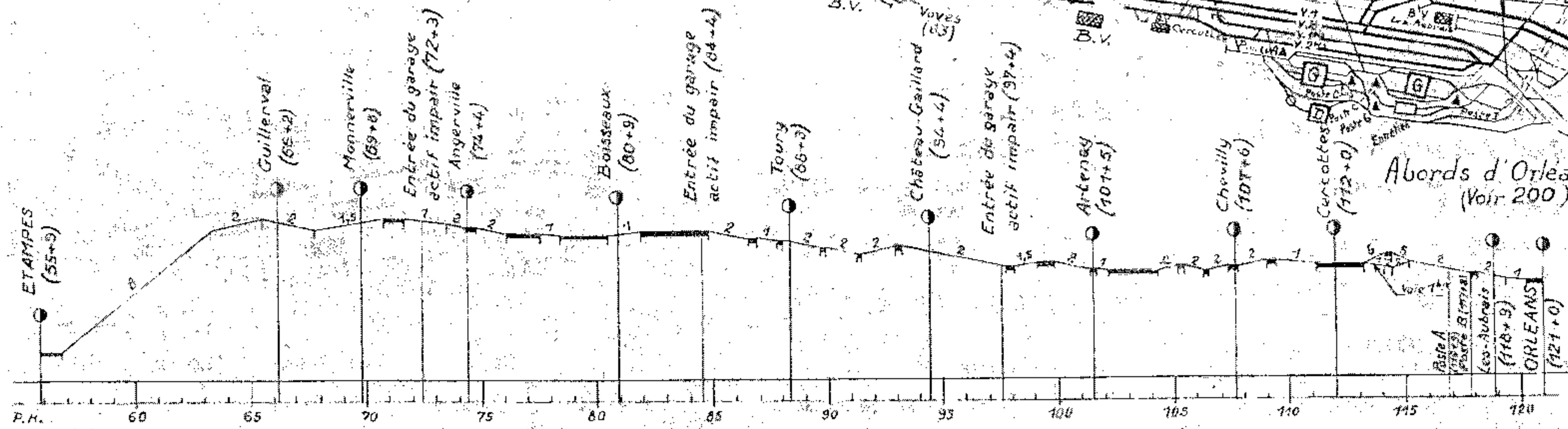
Abords d'Etampes



Abords de Toury



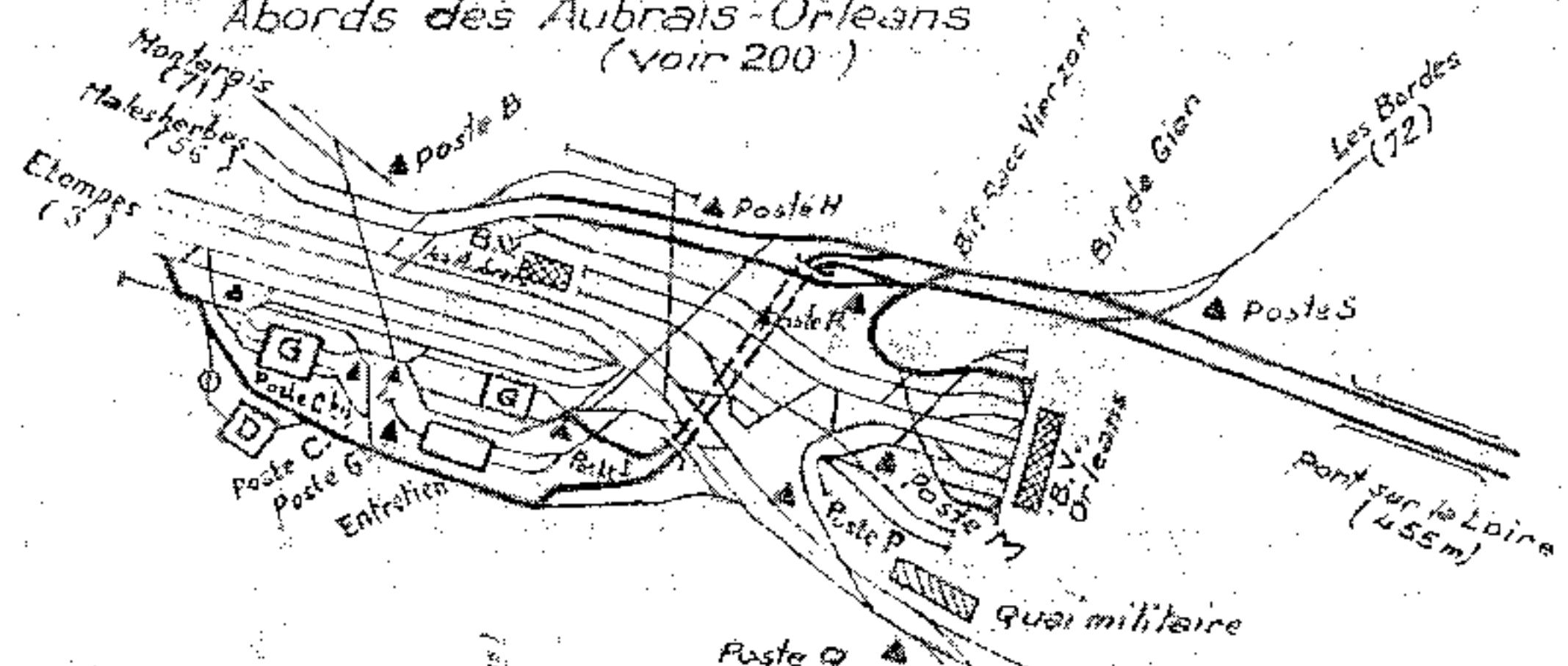
Ligne de Paris à Orléans
Section d'Etampes à Orléans



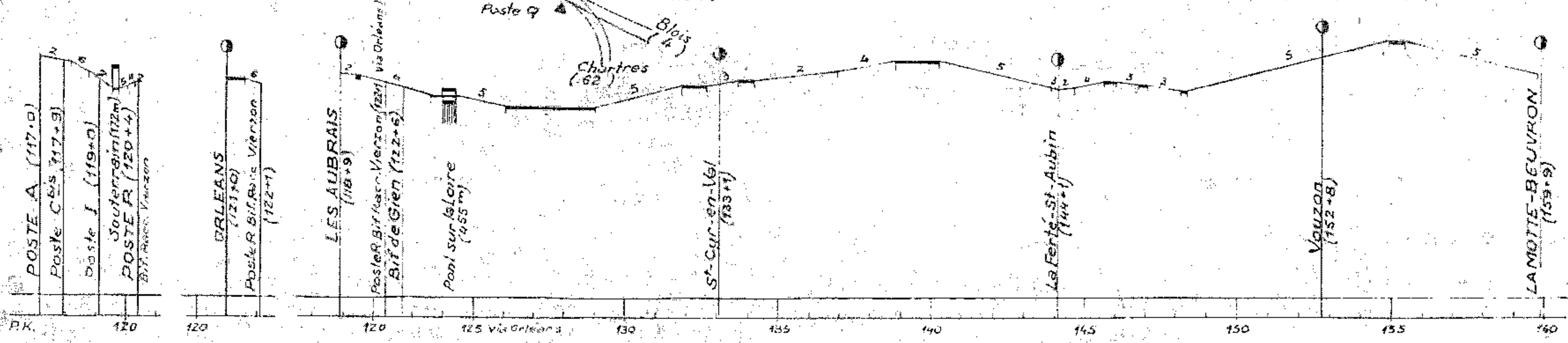
Abords d'Orléans (voir 200)

21

Abords des Aubrais-Orléans (voir 200)

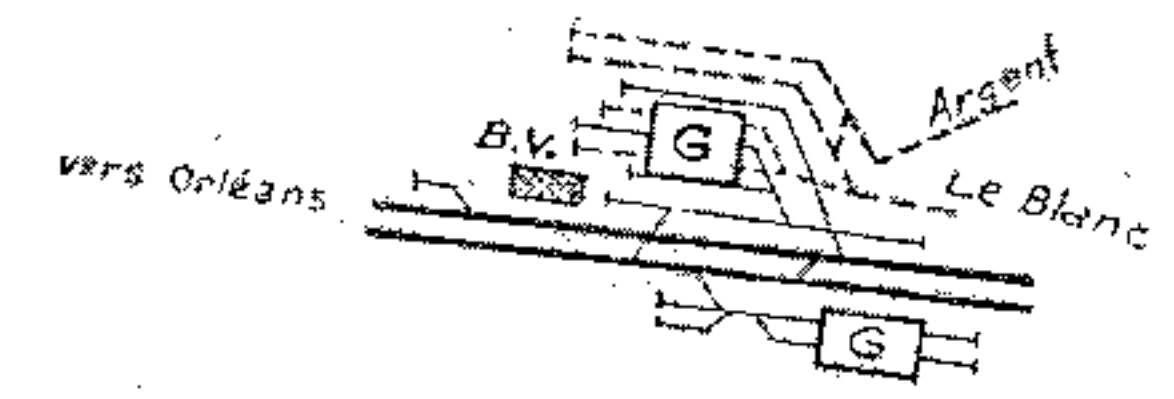


Ligne des Aubrais-Orléans à Vierzon
Section des Aubrais Orléans à
Lamotte Beuvron



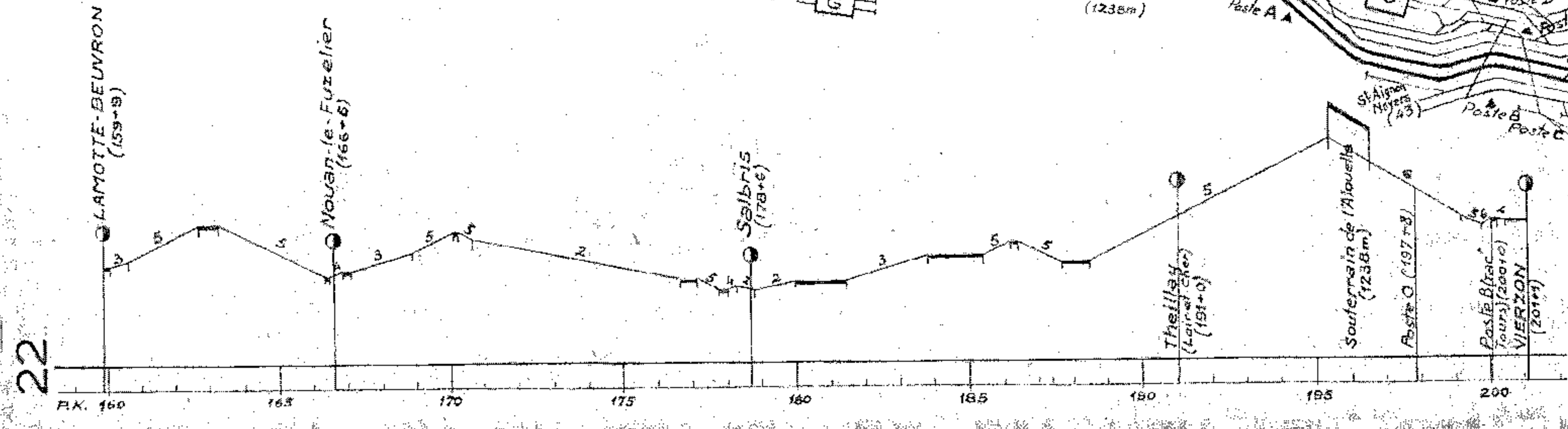
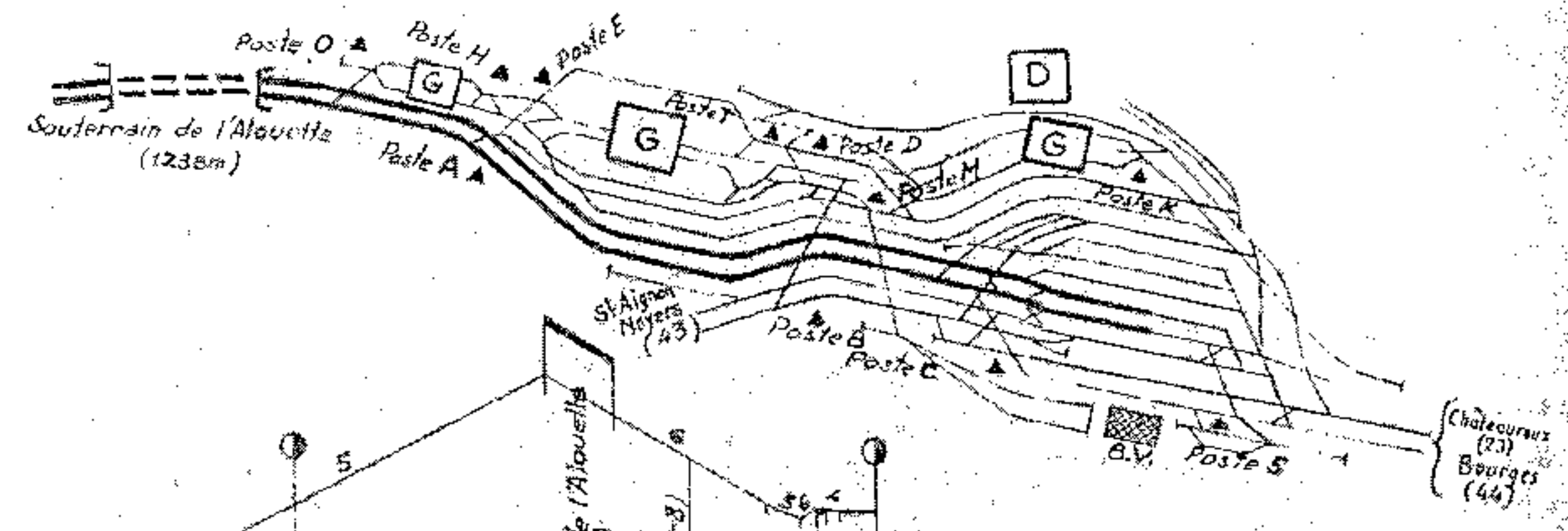
Ligne d'Orléans à Vierzon

Abords de Salbris



Section de Lamotte-Beuvron à Vierzon

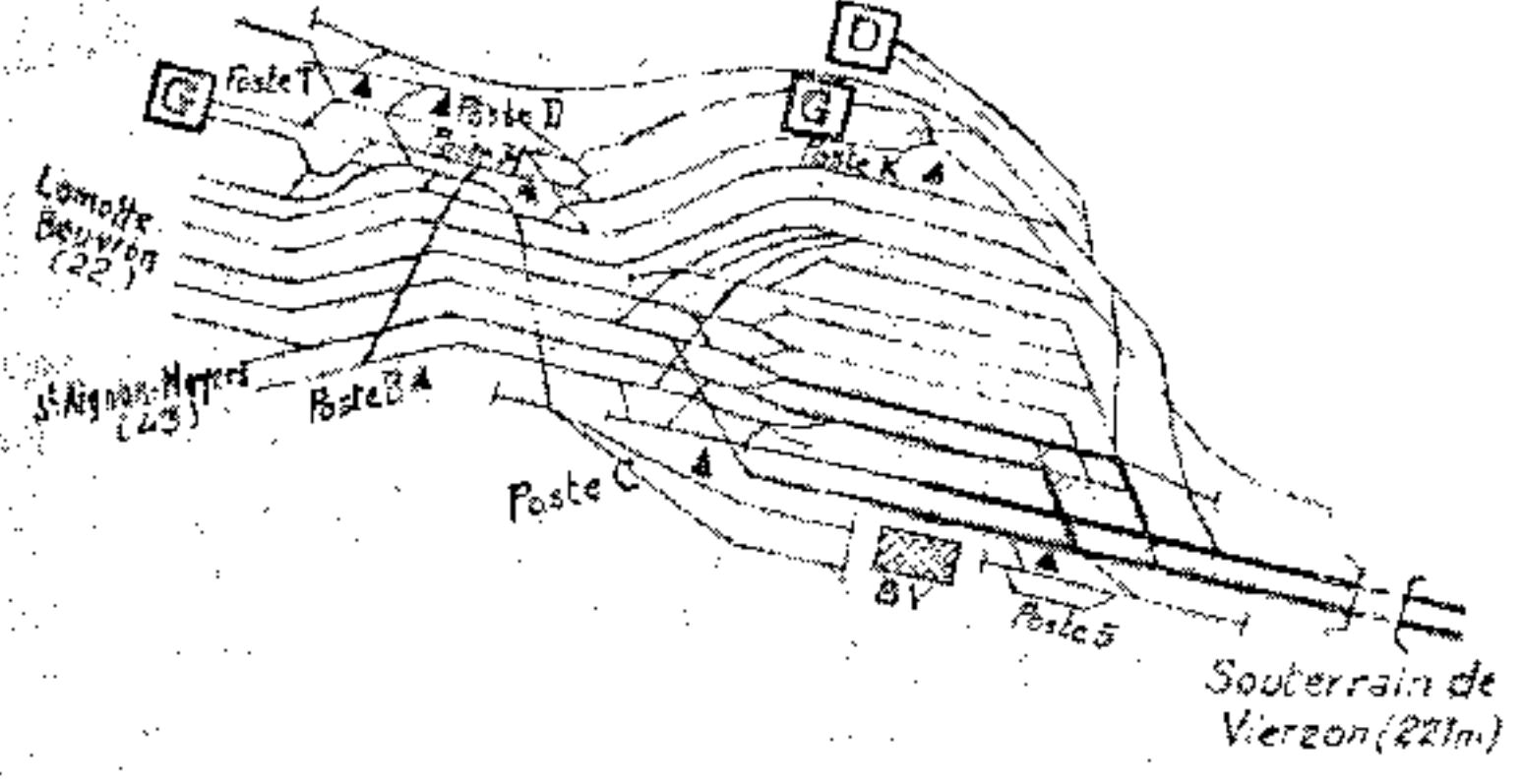
Abords de Vierzon



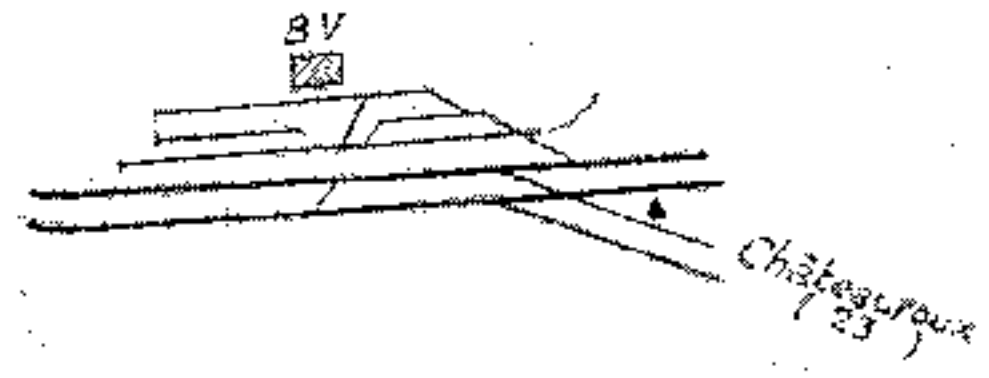
22

Ligne de Vierzon à Saincaize

Abords de Vierzon

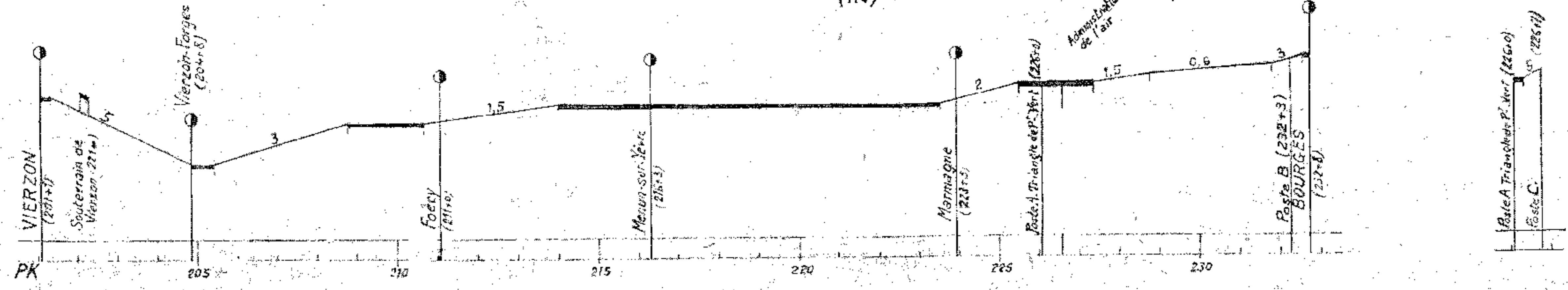
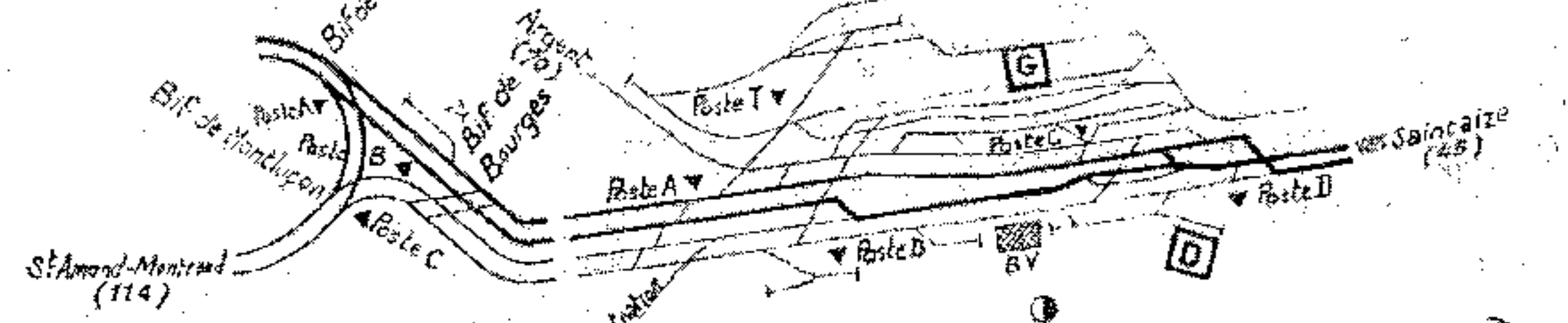


Abords de Vierzon-Forges



Section de Vierzon à Bourges

Abords de Bourges

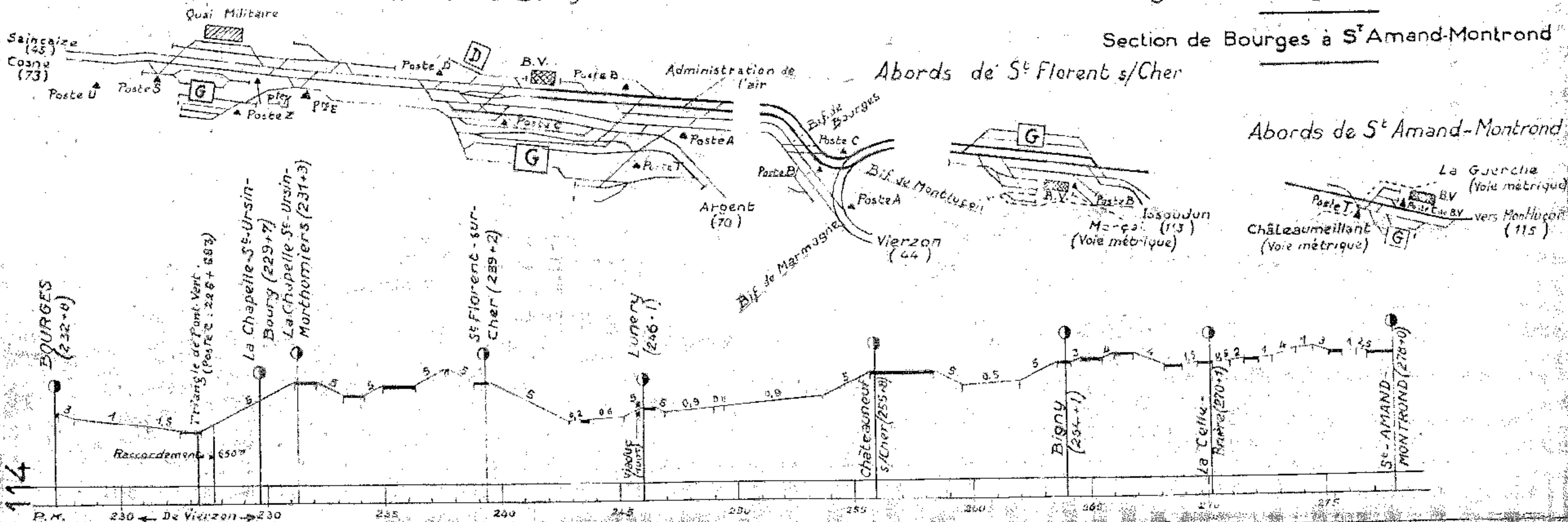


44

Abords de Bourges

Ligne de Bourges à Montluçon

Section de Bourges à S^tAmand-Montrond



114

127

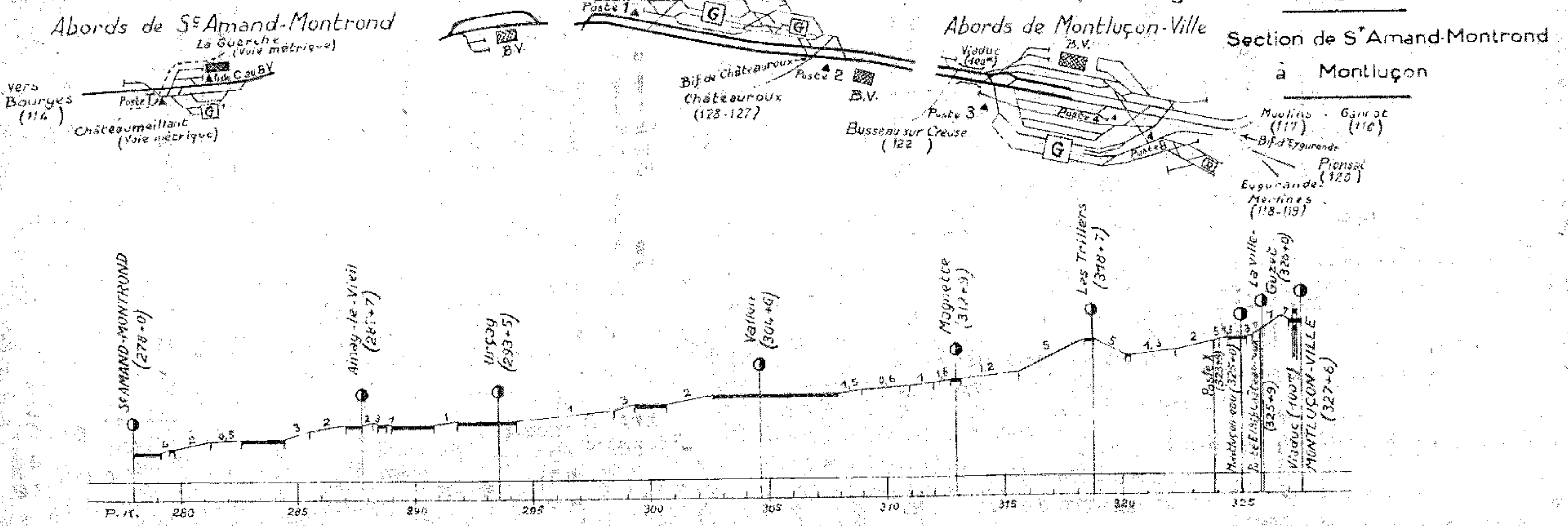
115

Abords des Trilliers

Abords de La Ville-Gozet

Ligne de Bourges à Montluçon

Section de S^tAmand-Montrond à Montluçon

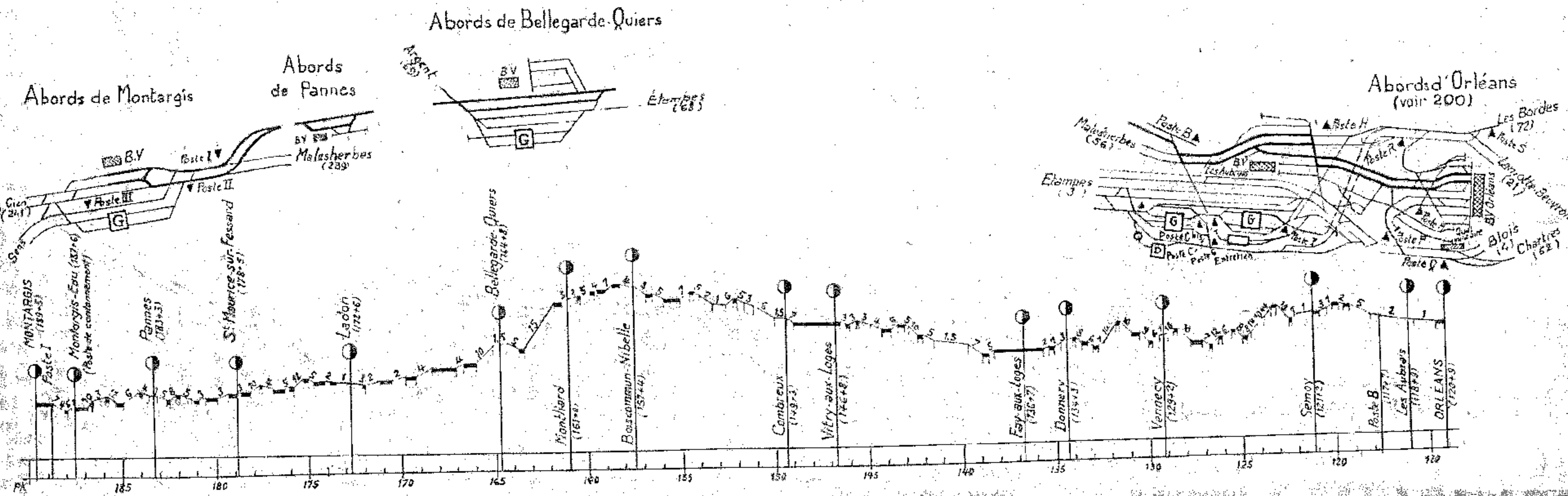


vers Bourges (114)

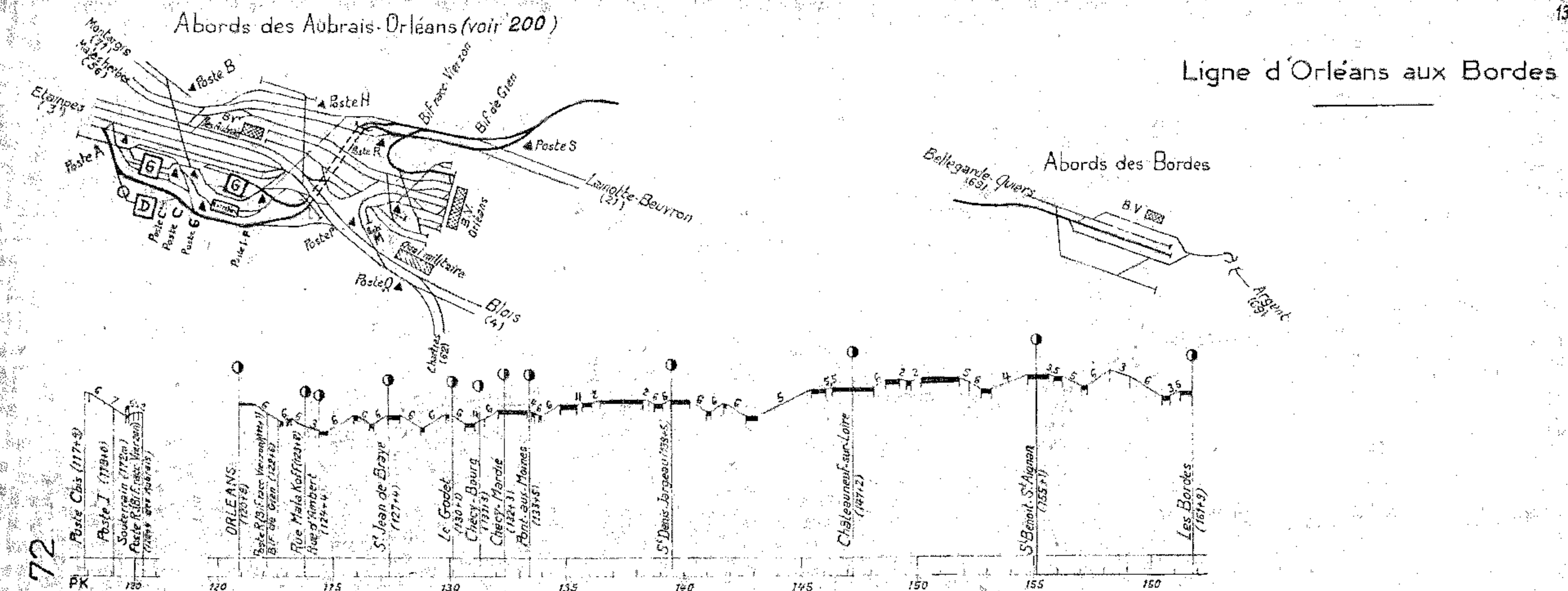
Moulin - Garrot (116)
Bif. d'Eygurande
Pionsat (120)
Eygurande-Merlines (118-119)

P.N. 280 285 290 295 300 305 310 315 320 325

Ligne de Montargis à Orléans

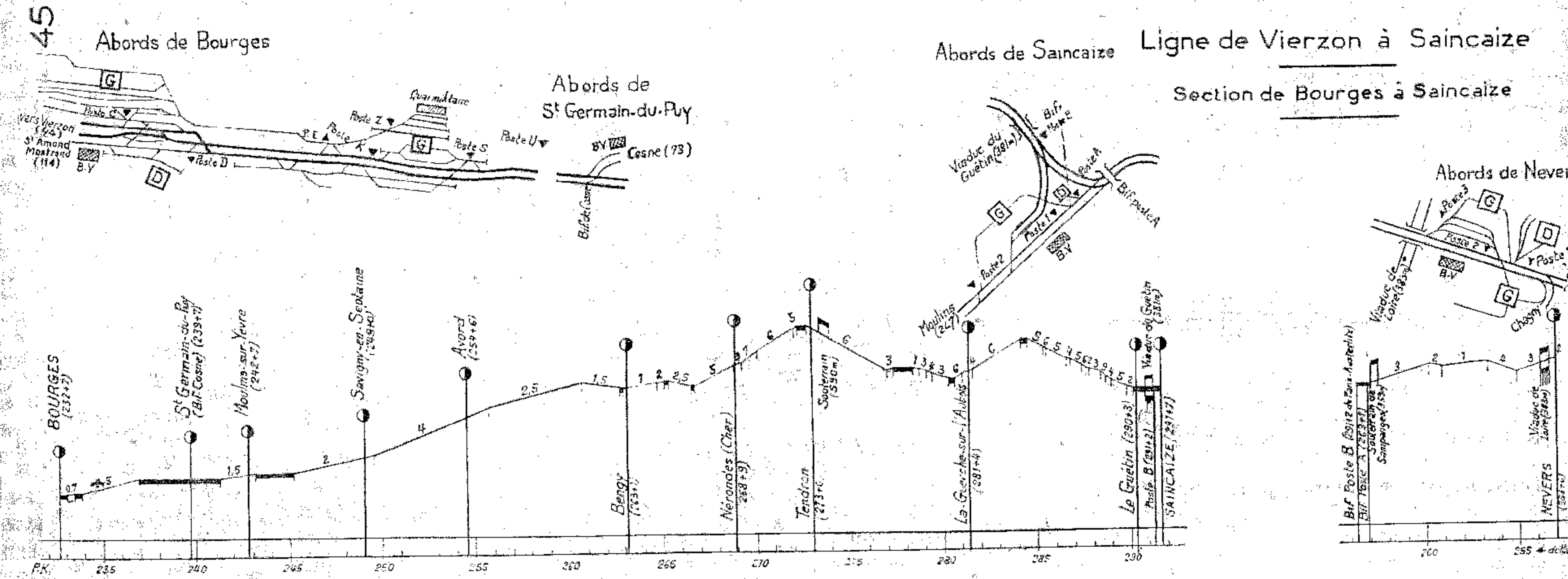
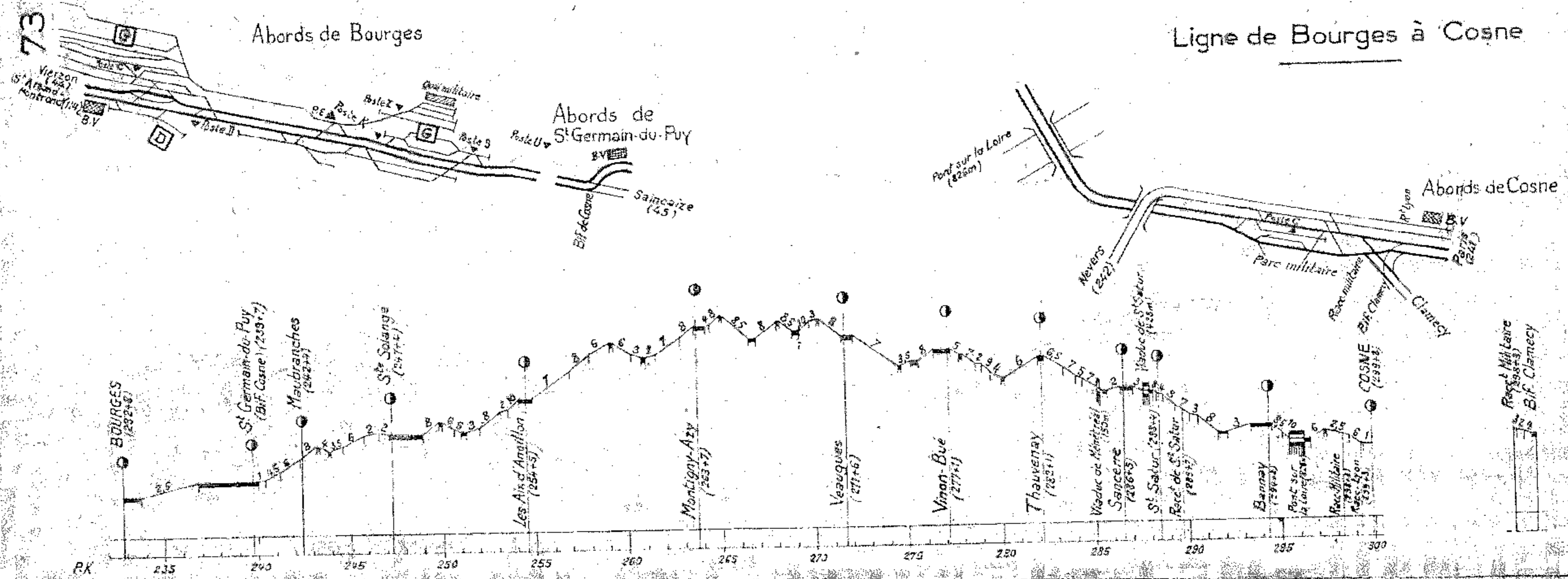


Ligne d'Orléans aux Bordes

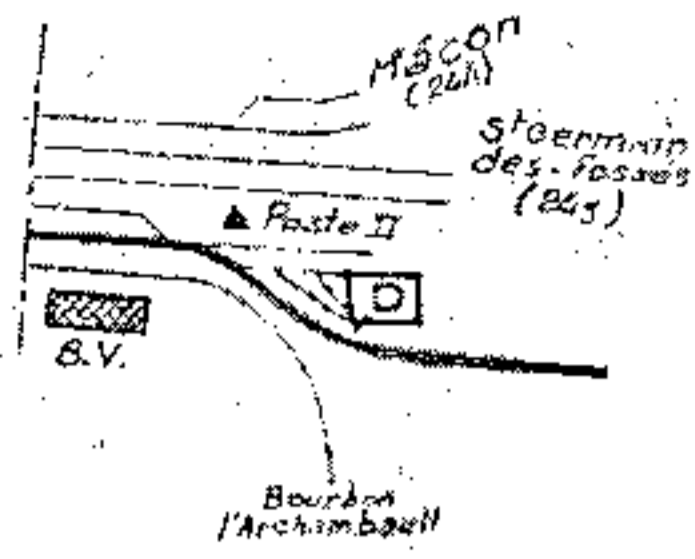


71

72



Abords de Moulins (voir

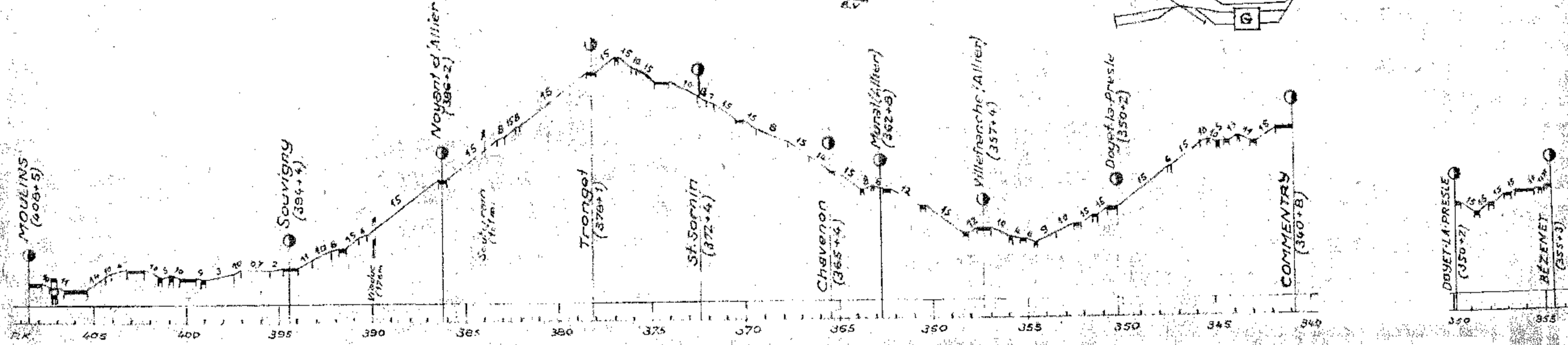
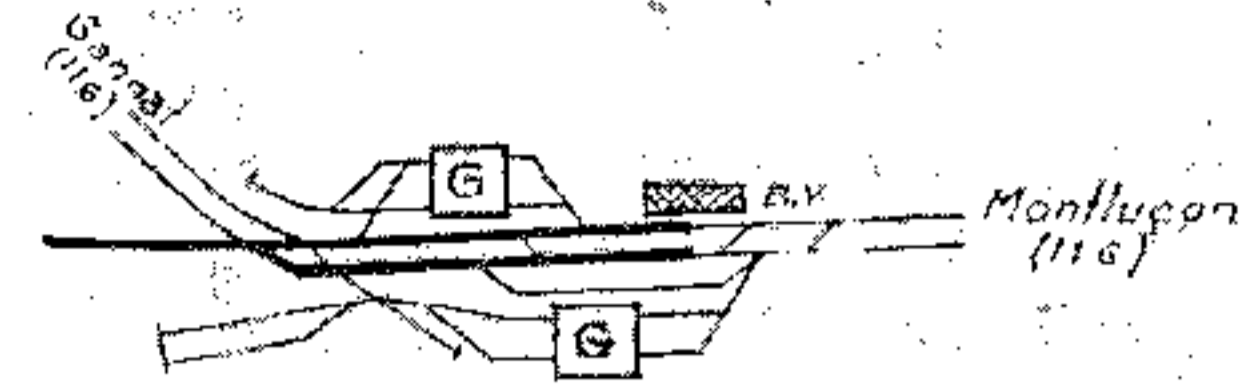
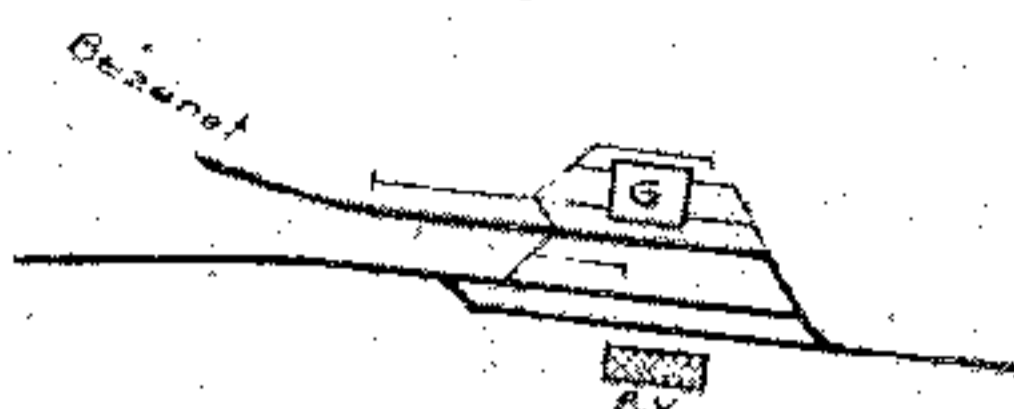


Lignes de Moulins à Commentry

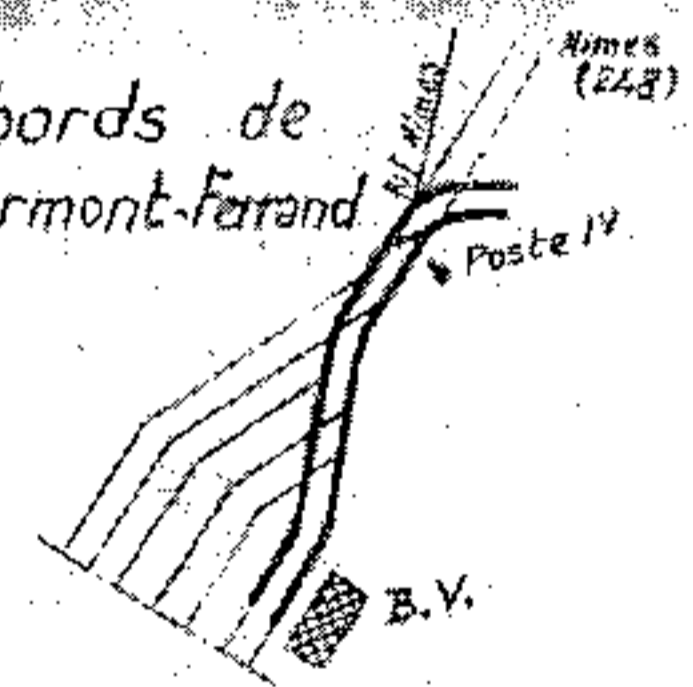
et de Doyet-la-Presle à Bézenet

Abords de Commentry


Abords de Doyet-la-Presle



Abords de Clermont-Ferrand



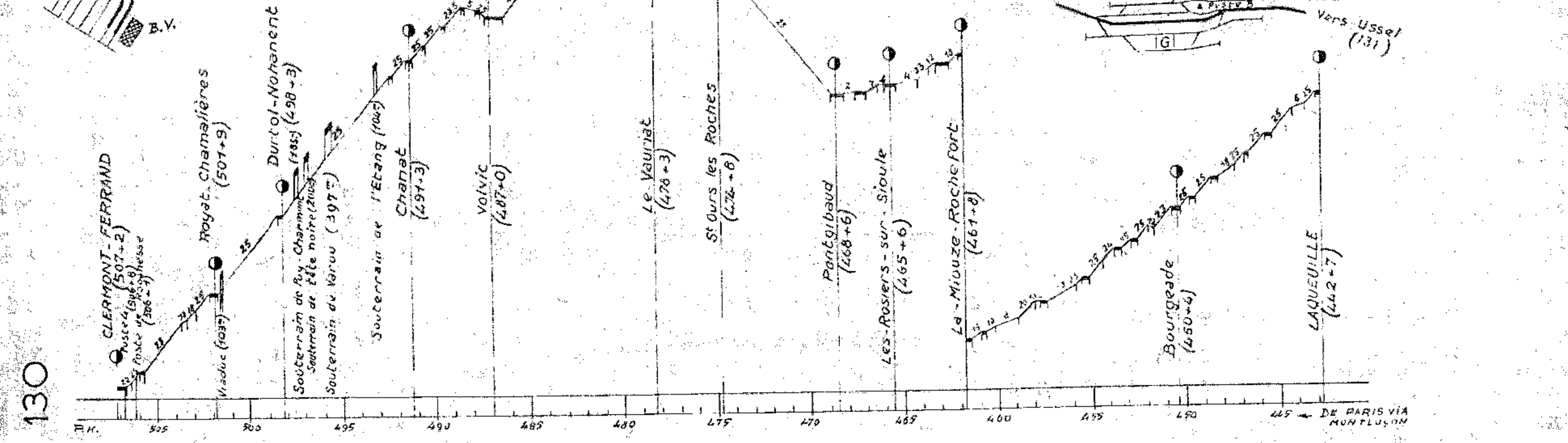
Abords de Volvic



Ligne de Clermont-Ferrand à Usseil

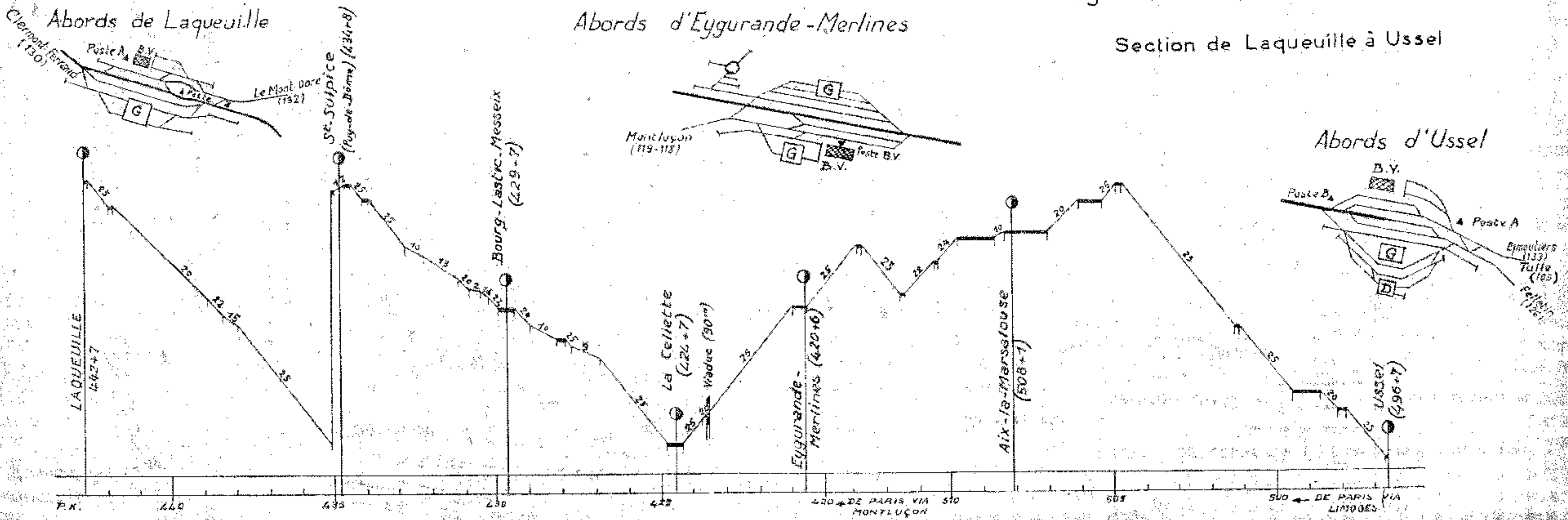
Section de Clermont-Ferrand à Laqueuille

Abords de Laqueuille

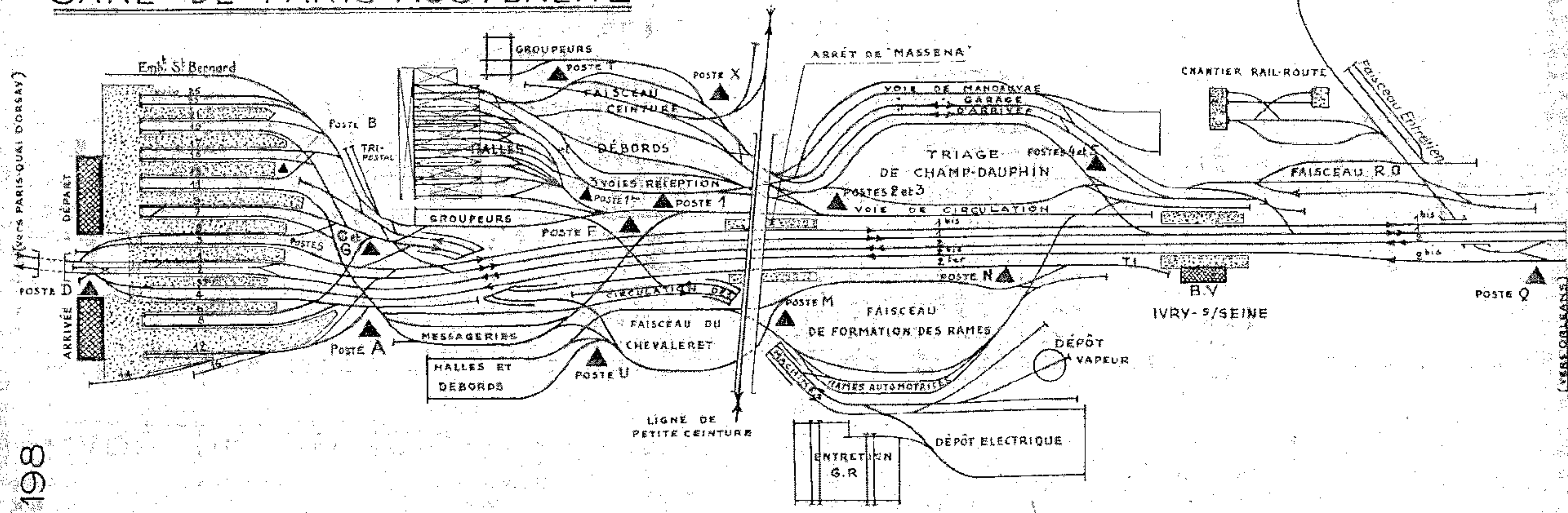


Ligne de Clermont-Ferrand à Ussel

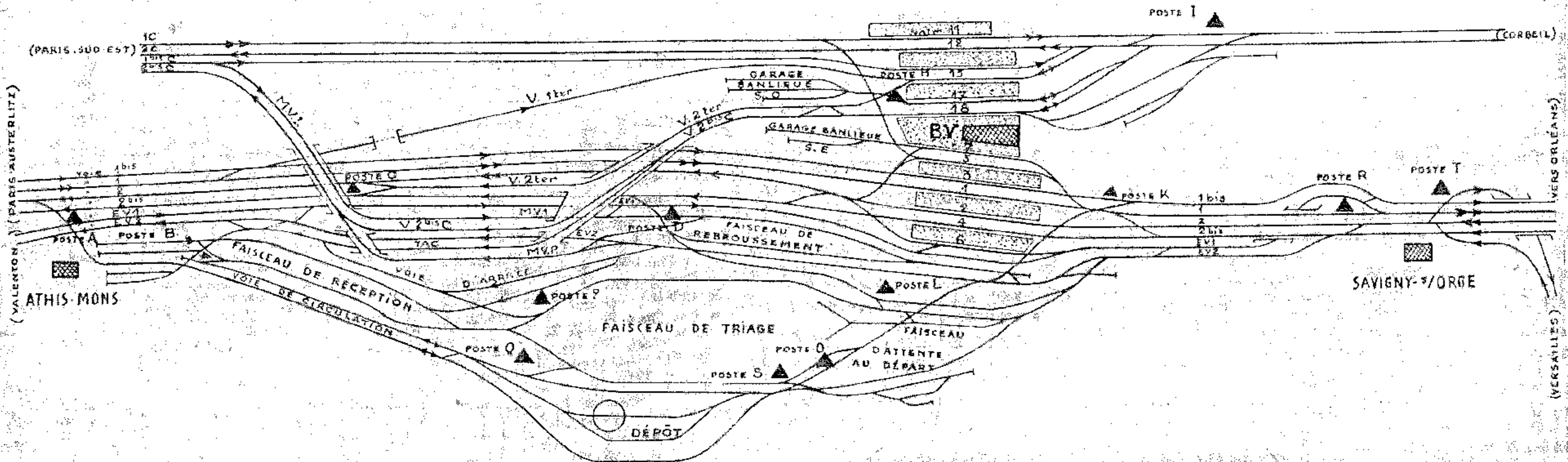
Section de Laqueuille à Ussel



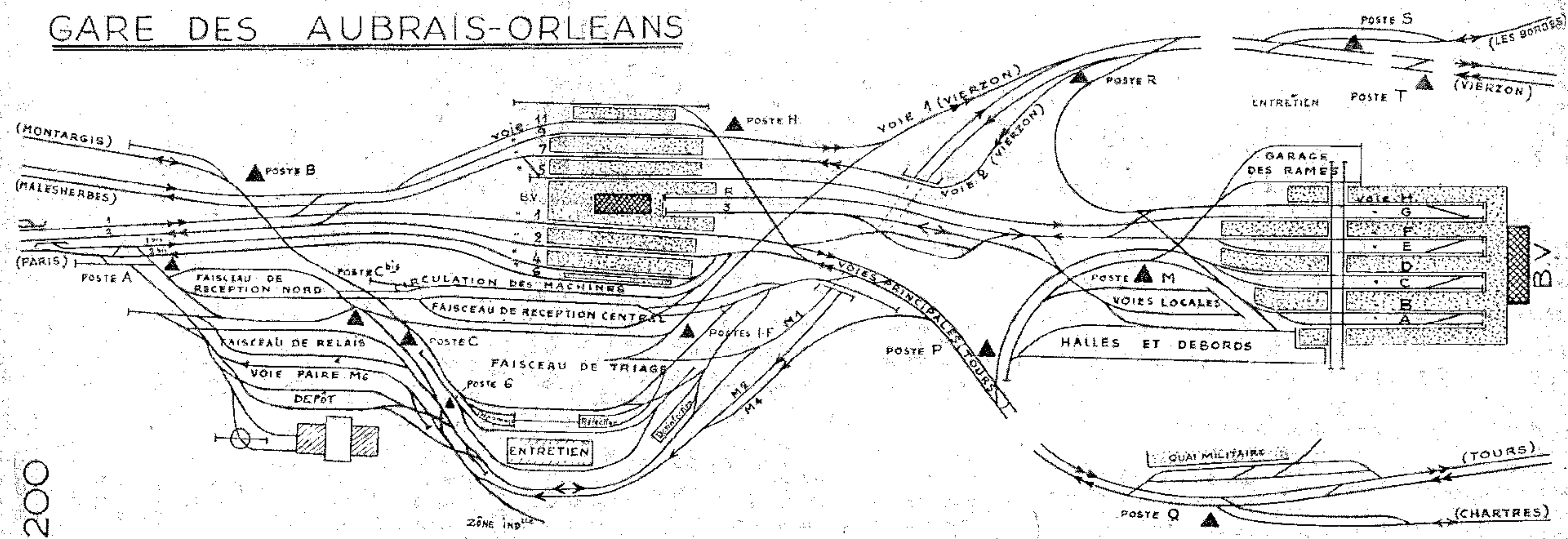
GARE DE PARIS-AUSTERLITZ



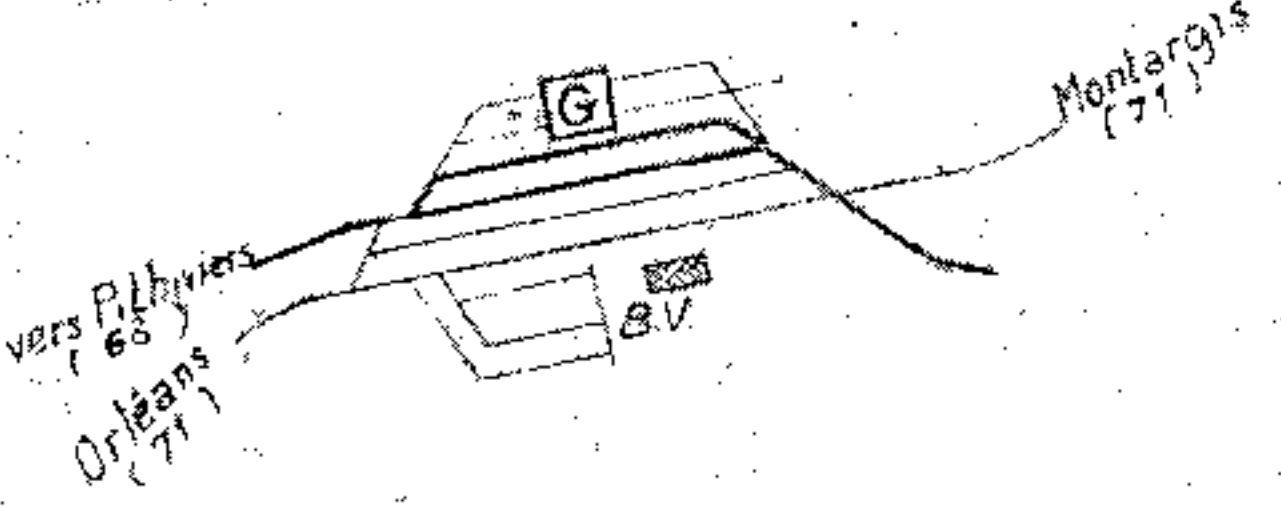
GARE DE JUVISY



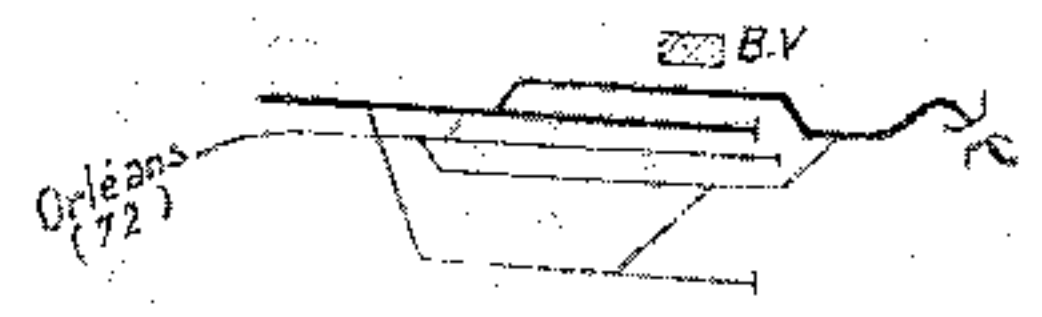
GARE DES AUBRAIS-ORLEANS



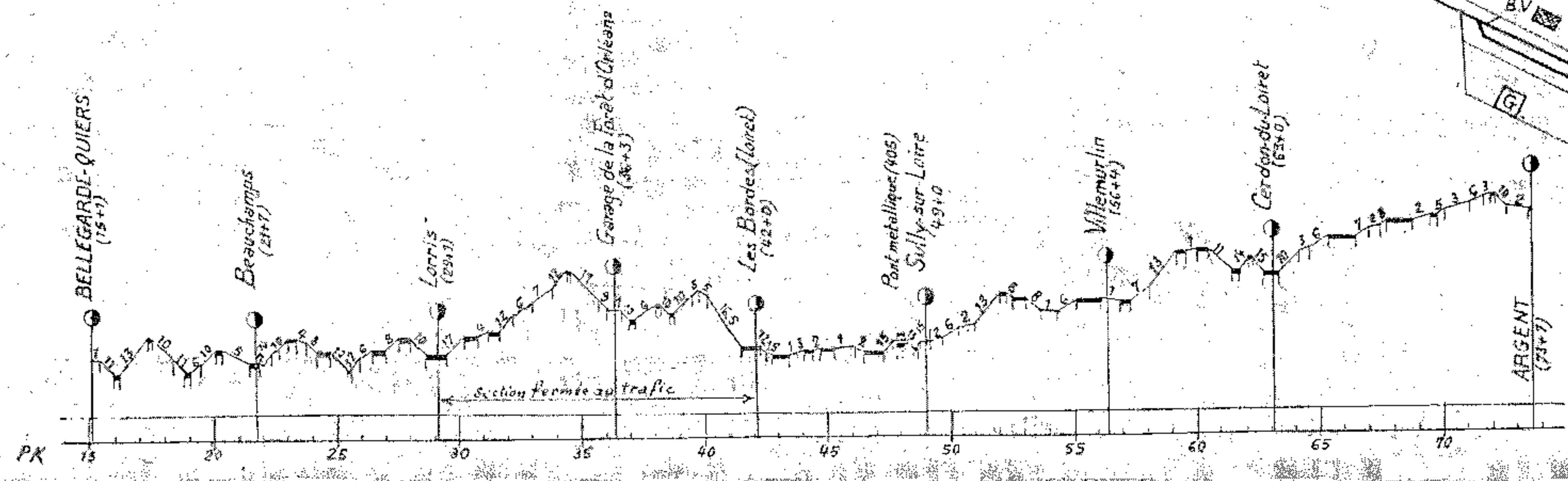
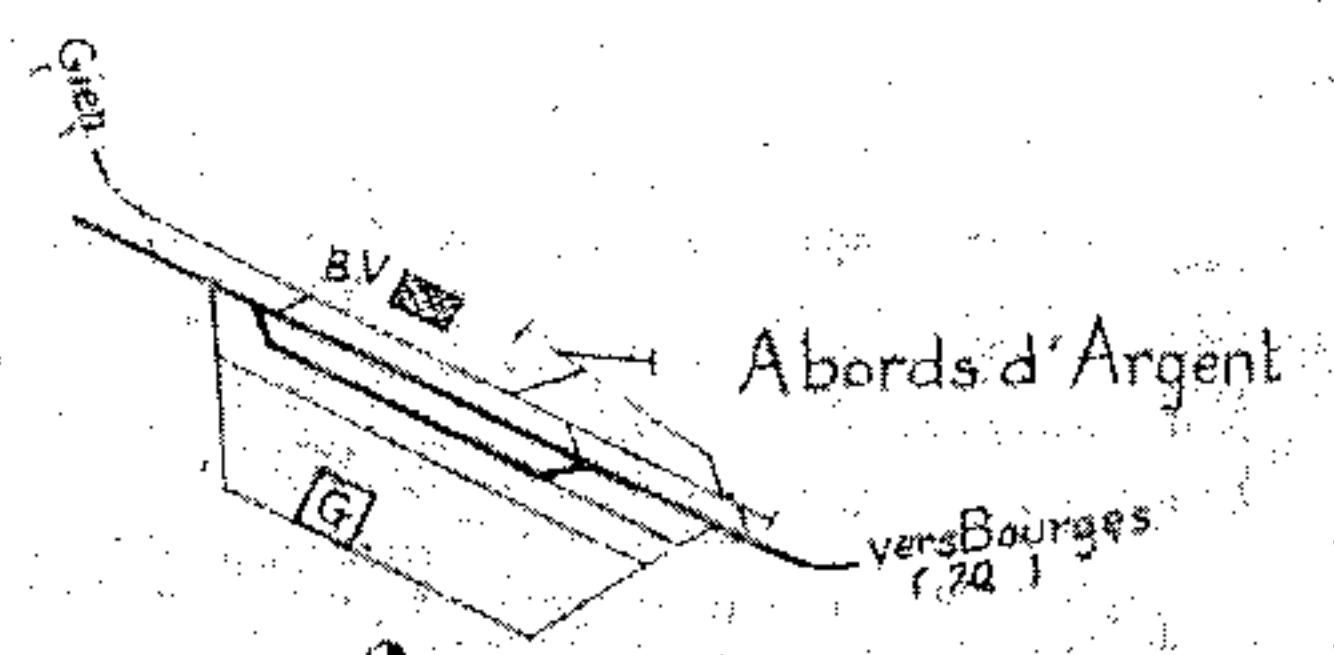
Abords de Bellegarde-Quiers



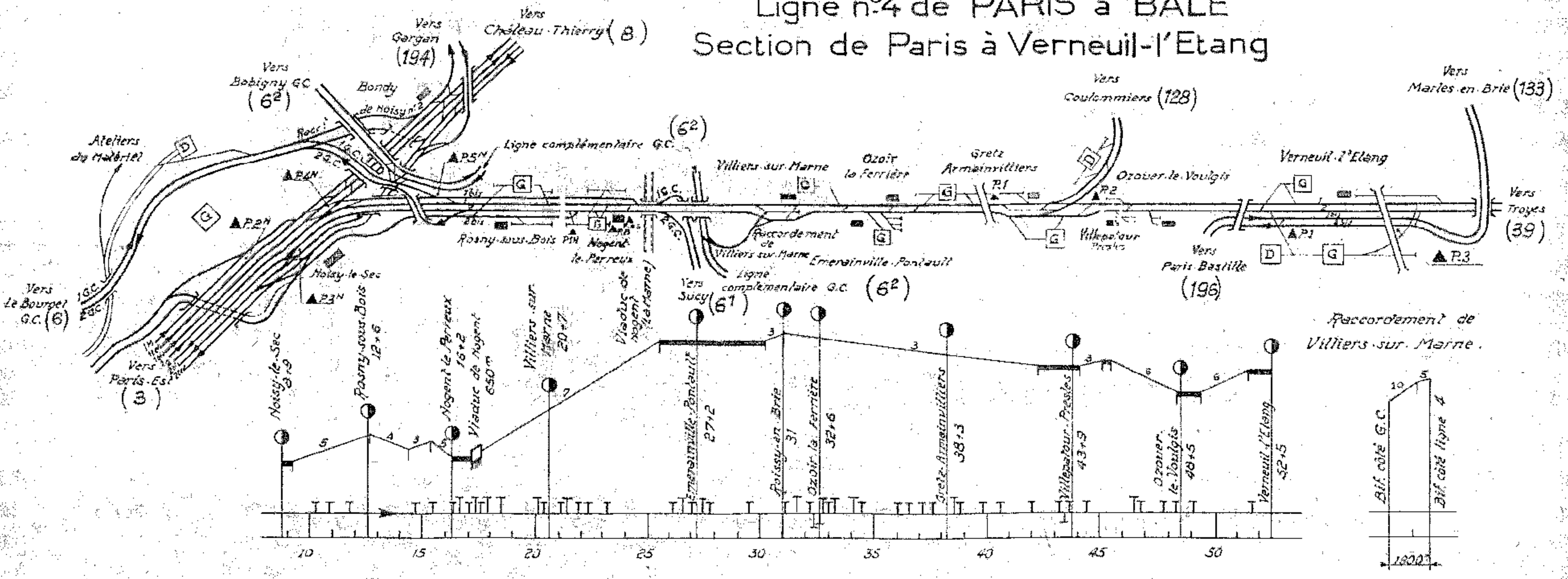
Abords des Bordes



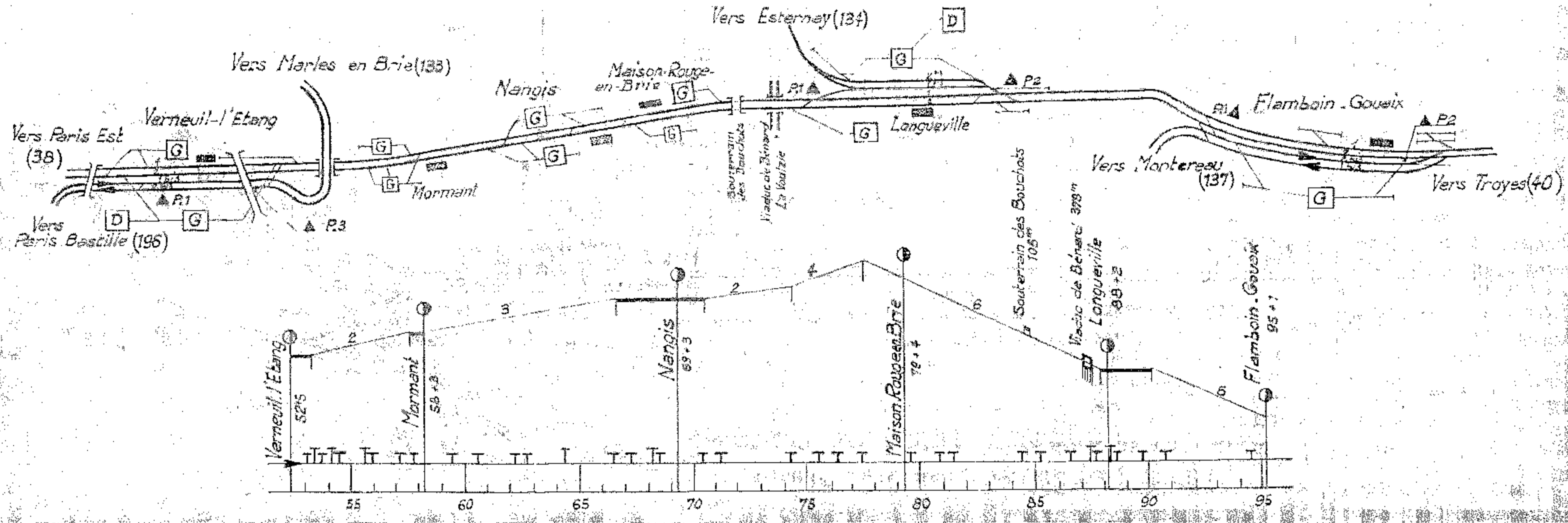
Ligne d'Etampes à Bourges
Section de Bellegarde-Quiers à Argent



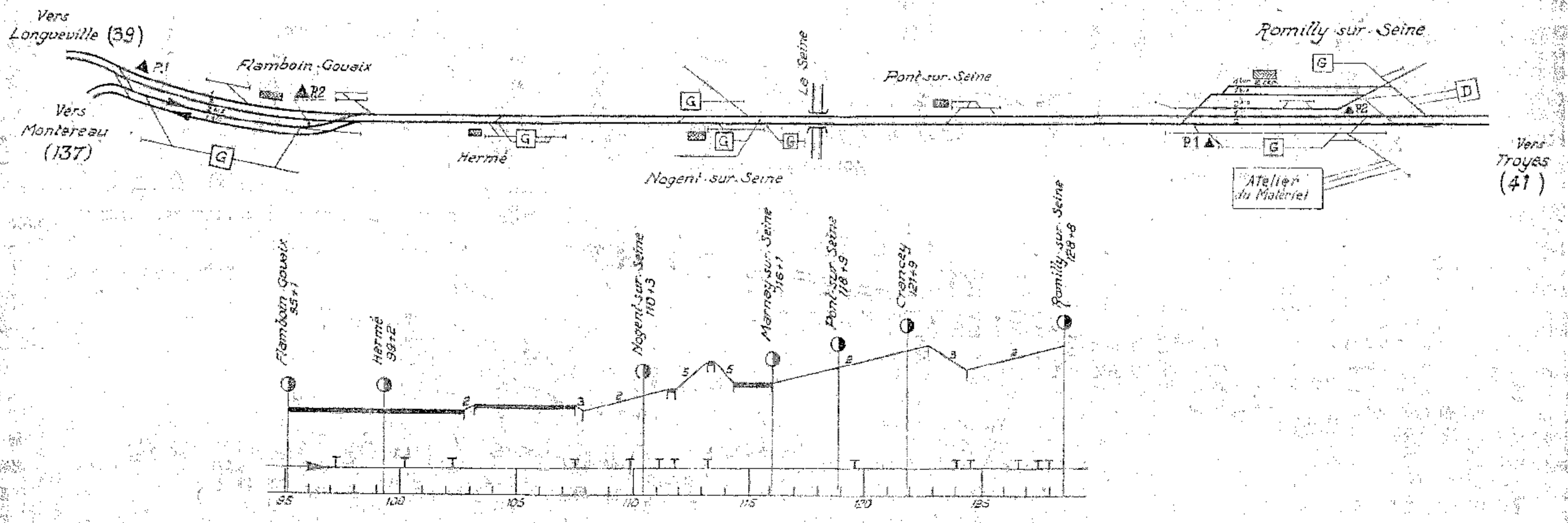
Ligne n°4 de PARIS à BÂLE
Section de Paris à Verneuil-l'Étang



Ligne n°4 de PARIS à BÂLE - Section de Verneuil l'Étang à Flamboin-Gouaix

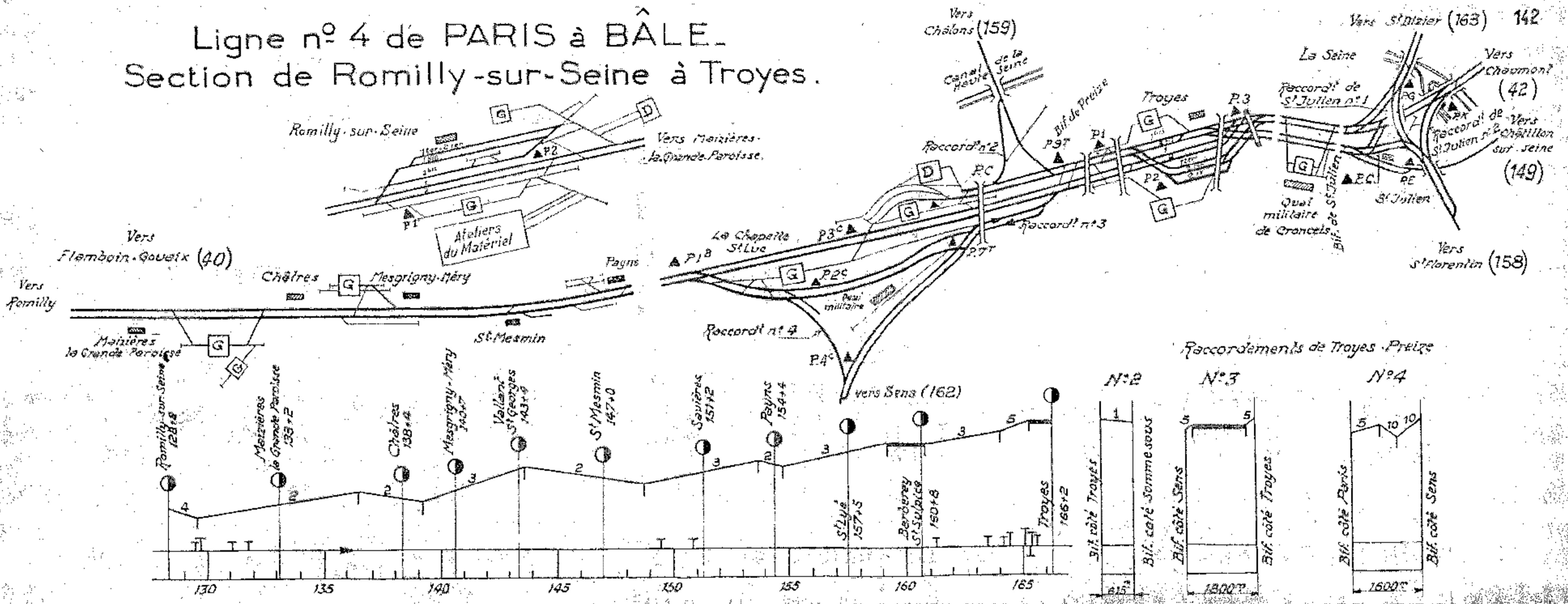


Ligne n°4 de PARIS à BÂLE - Section de Flamboin-Gouaix à Romilly-sur-Seine



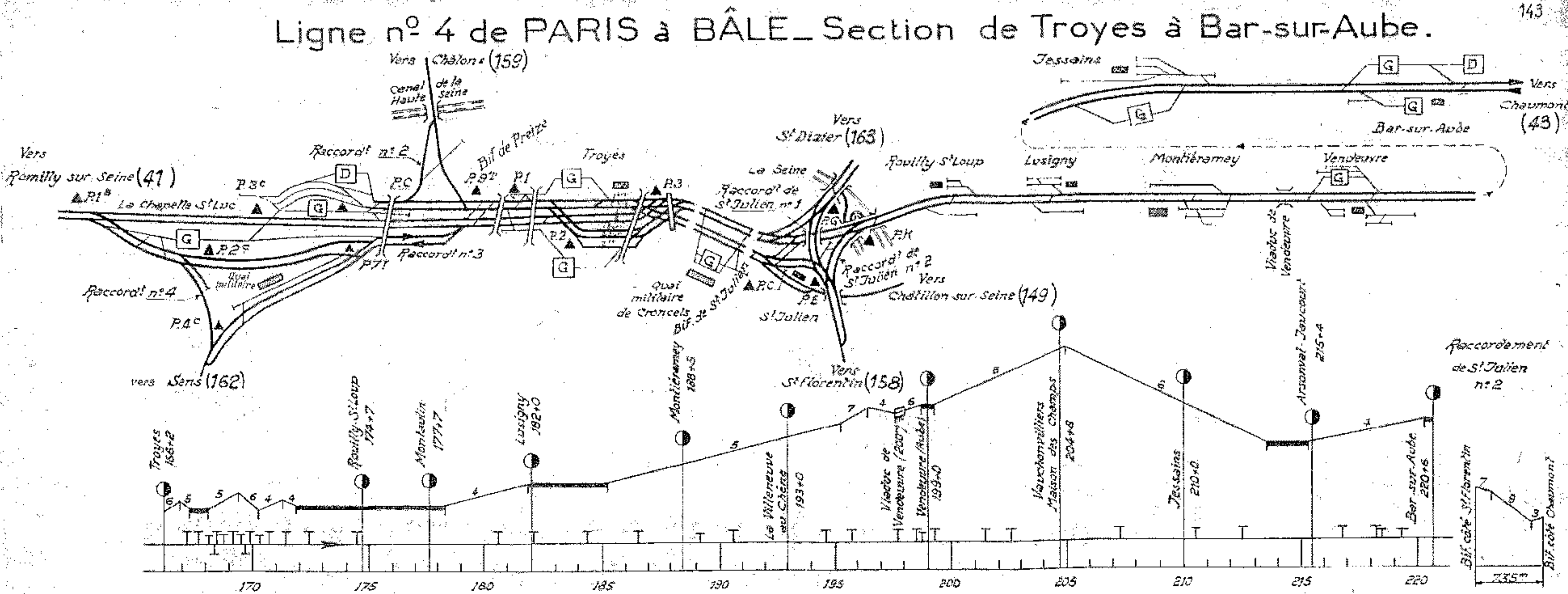
Ligne n° 4 de PARIS à BÂLE

Section de Romilly-sur-Seine à Troyes.

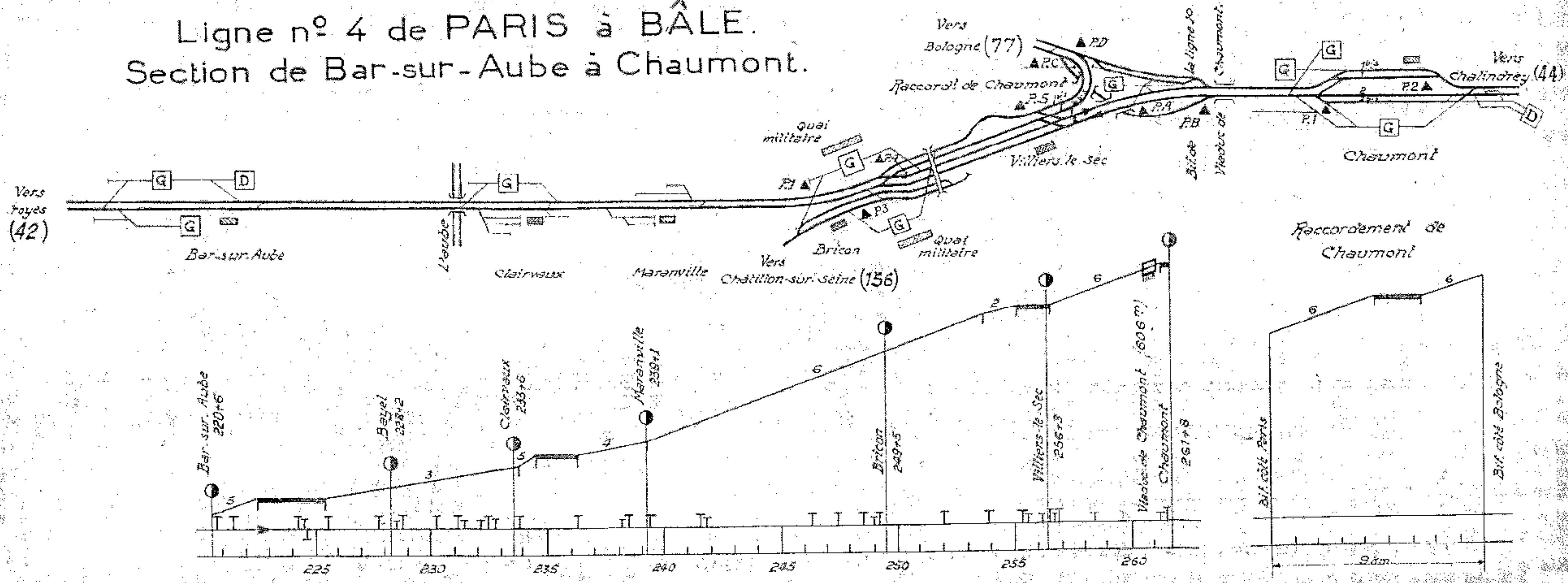


Ligne n° 4 de PARIS à BÂLE

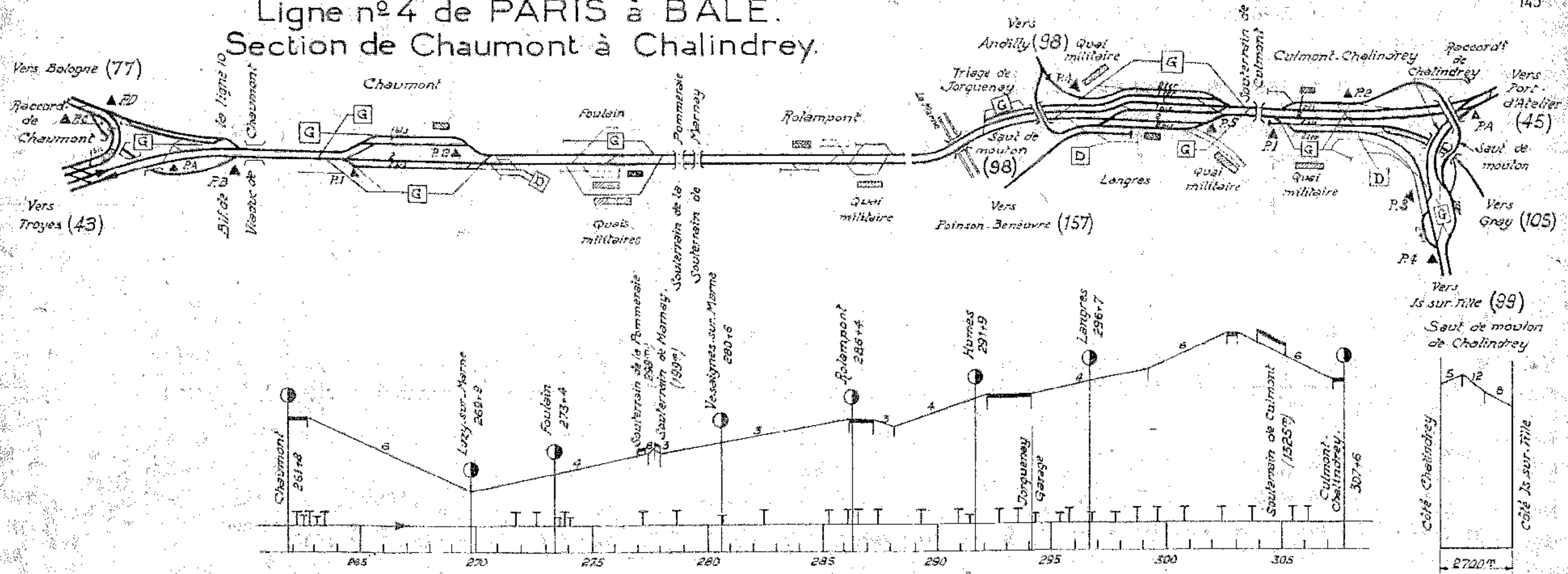
Section de Troyes à Bar-sur-Aube.



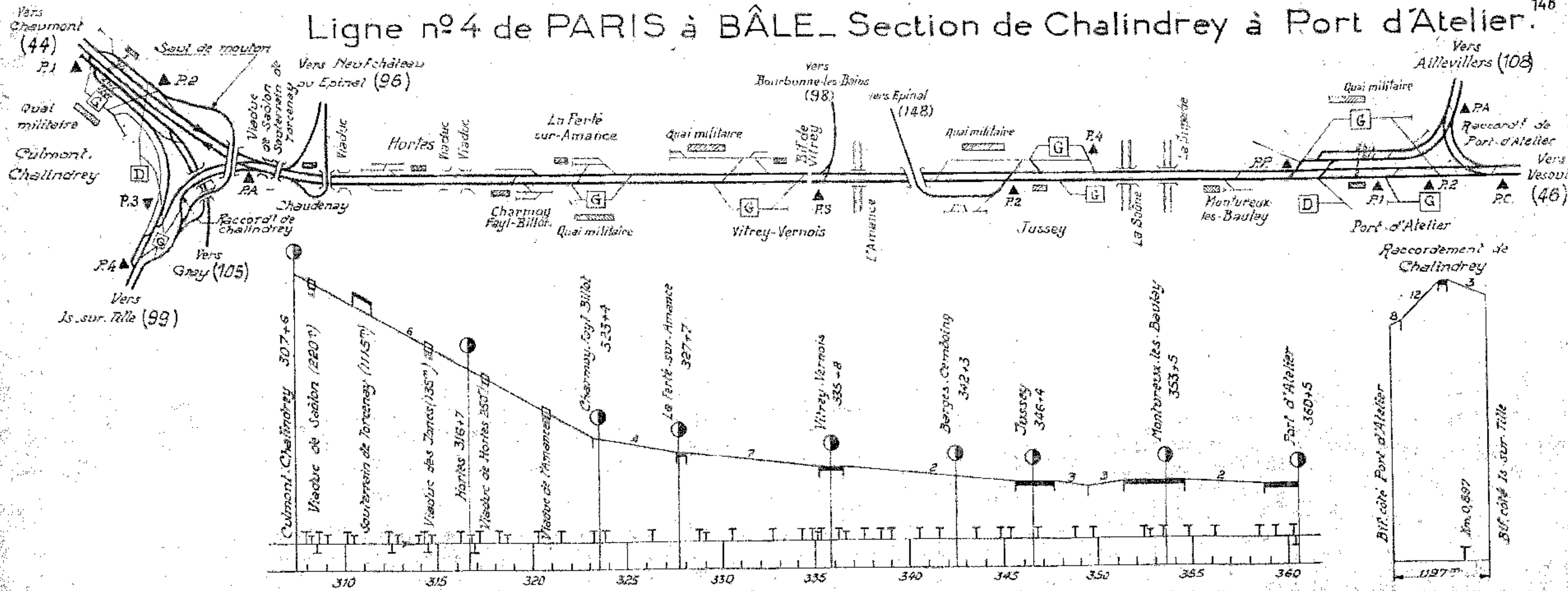
Ligne n° 4 de PARIS à BÂLE. Section de Bar-sur-Aube à Chaumont.



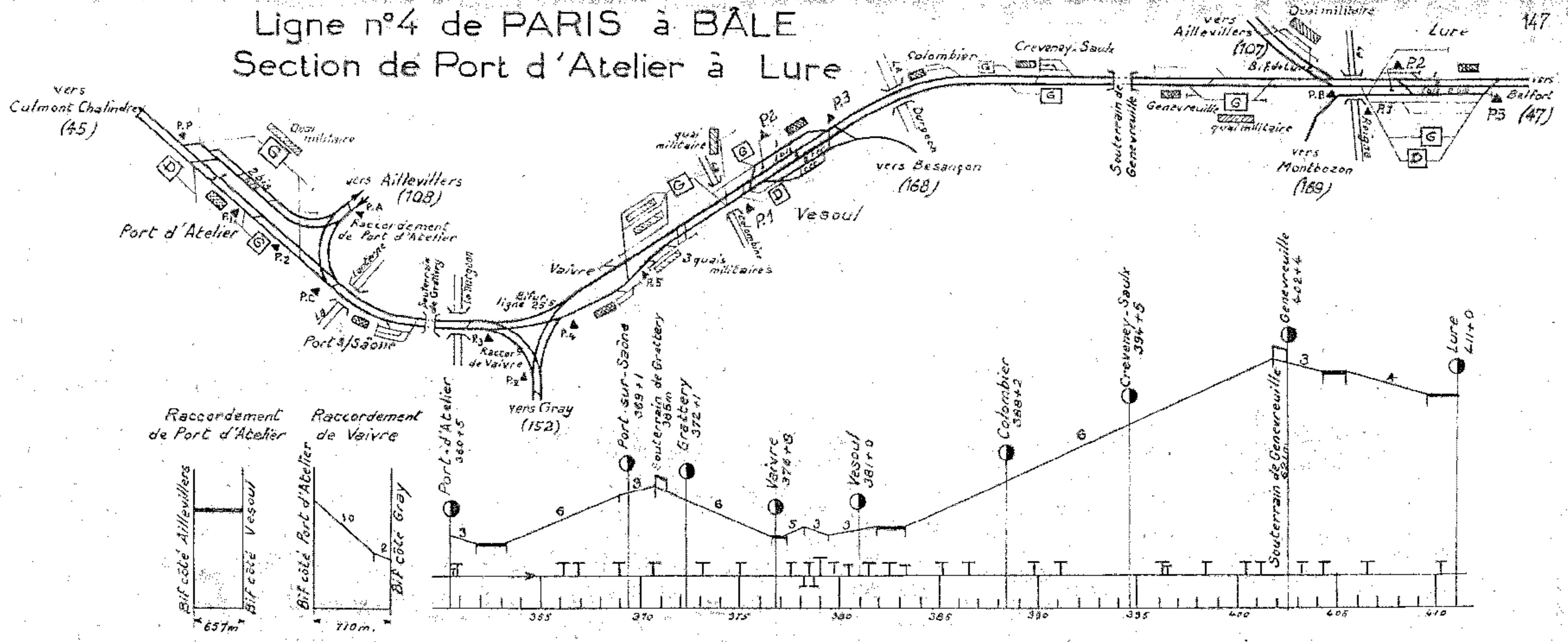
Ligne n° 4 de PARIS à BALE. Section de Chaumont à Chalindrey.



Ligne n°4 de PARIS à BÂLE - Section de Chalindrey à Port d'Atelier.

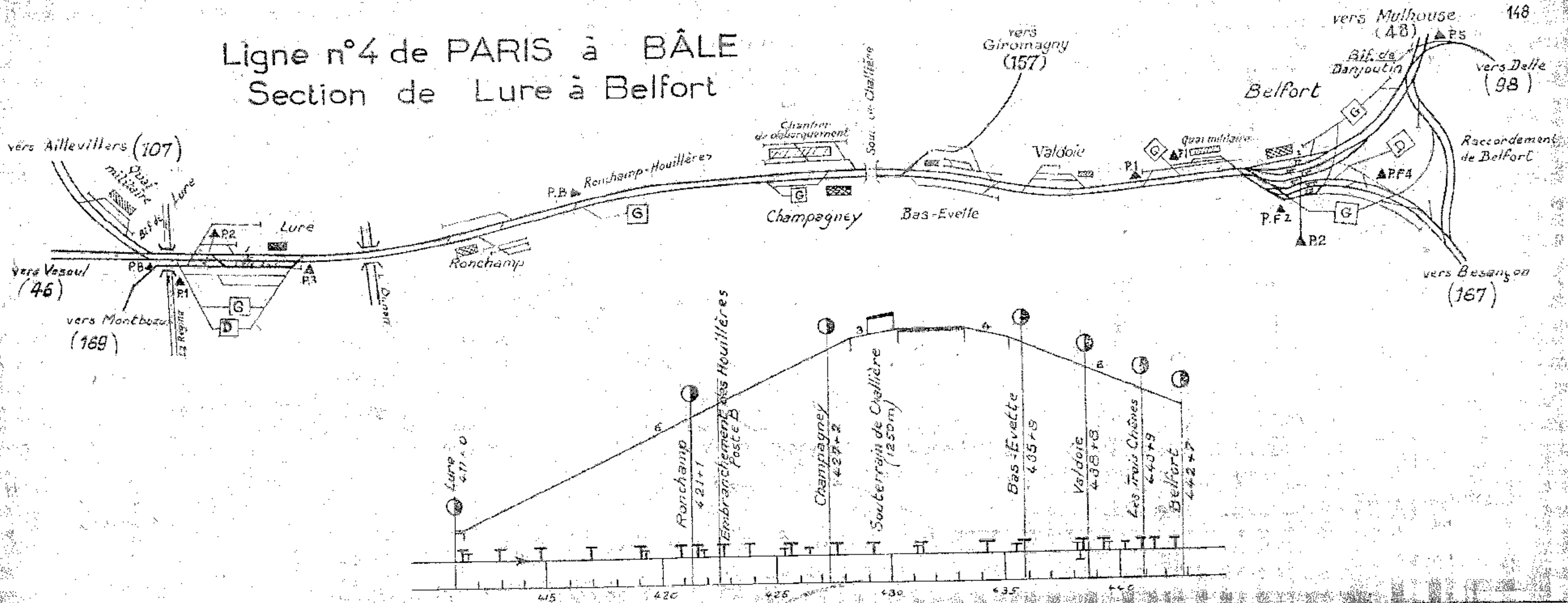


Ligne n°4 de PARIS à BÂLE - Section de Port d'Atelier à Lure



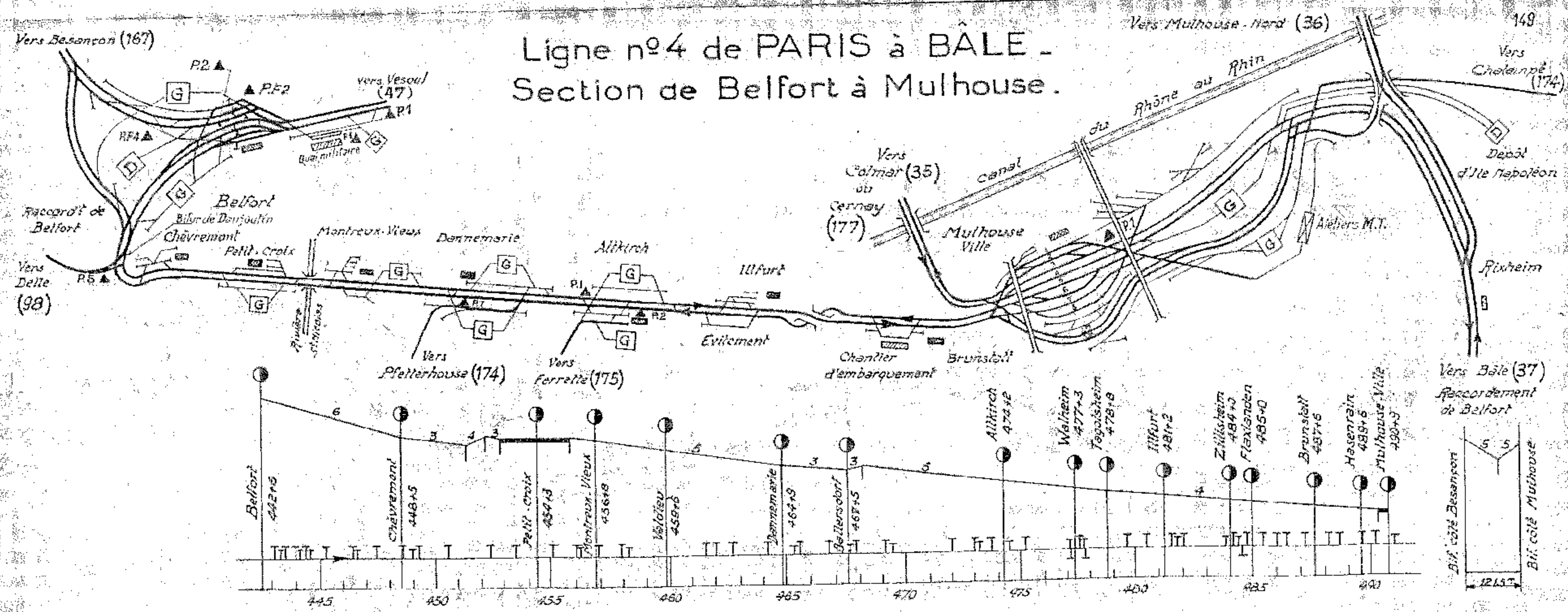
Ligne n°4 de PARIS à BÂLE

Section de Lure à Belfort



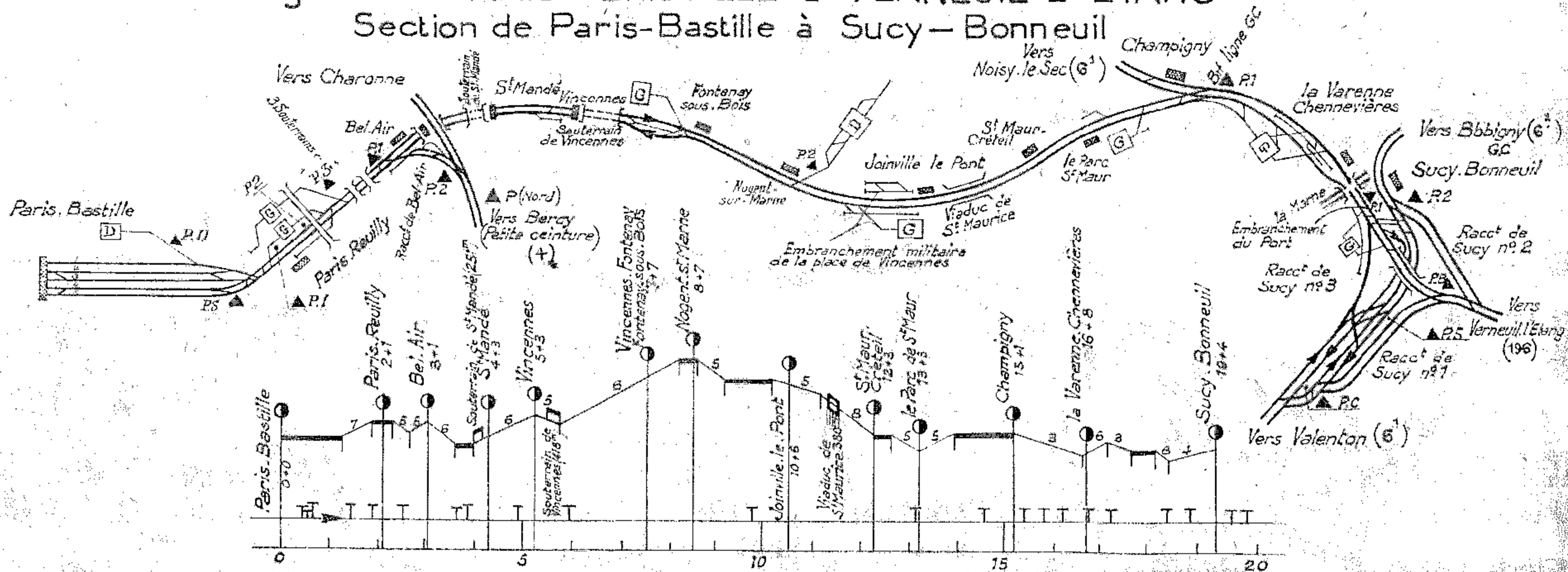
Ligne n°4 de PARIS à BÂLE

Section de Belfort à Mulhouse.



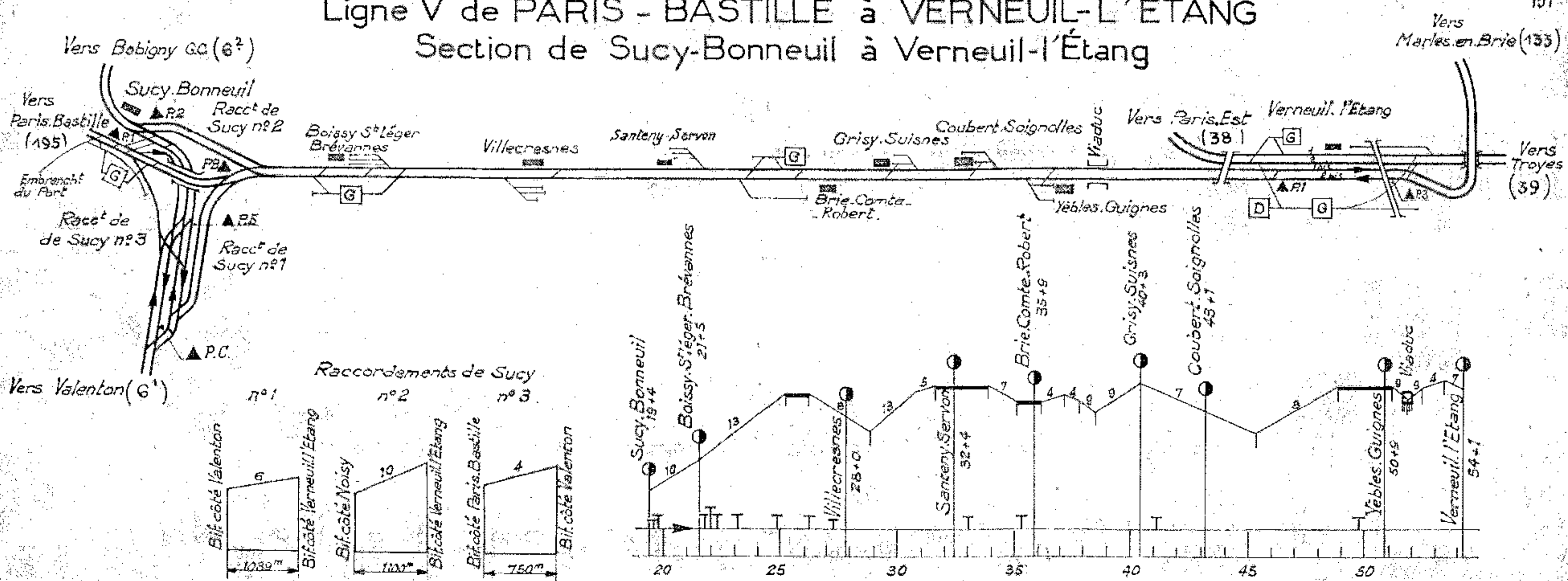
Ligne V de PARIS - BASTILLE à VERNEUIL-L'ÉTANG

Section de Paris-Bastille à Sucy-Bonneuil

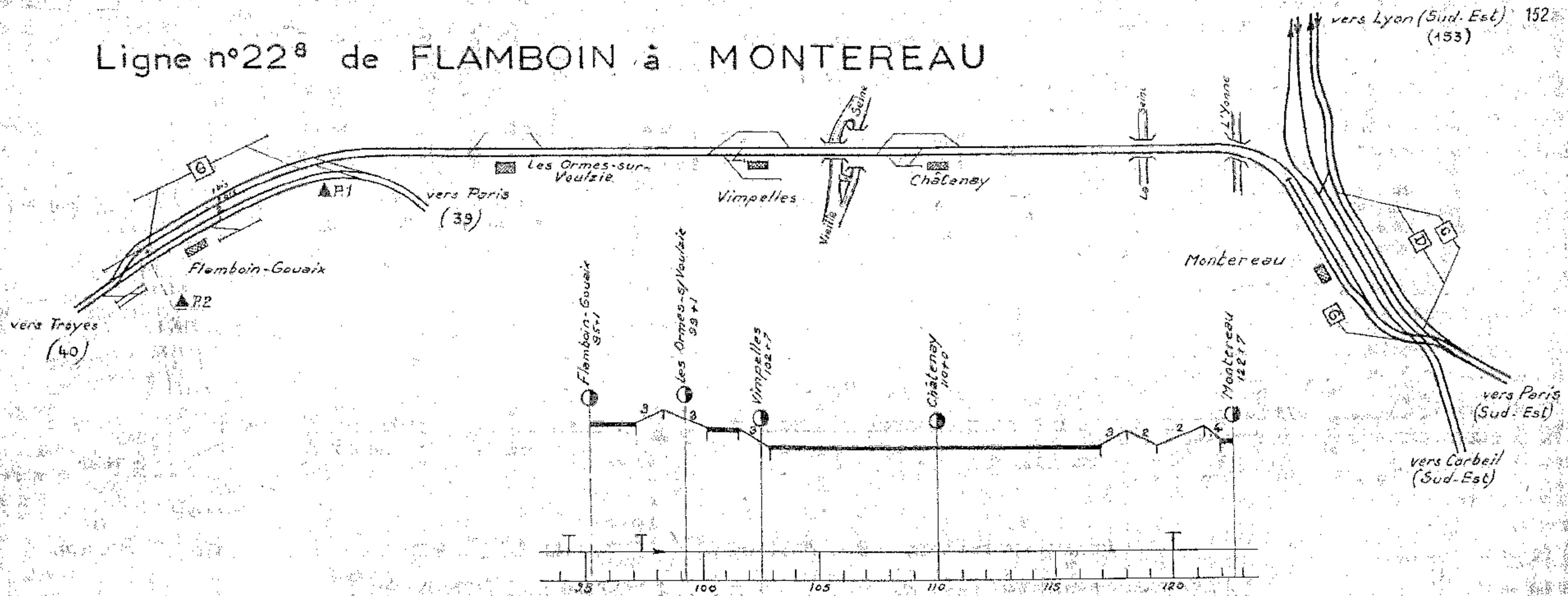


Ligne V de PARIS - BASTILLE à VERNEUIL-L'ÉTANG

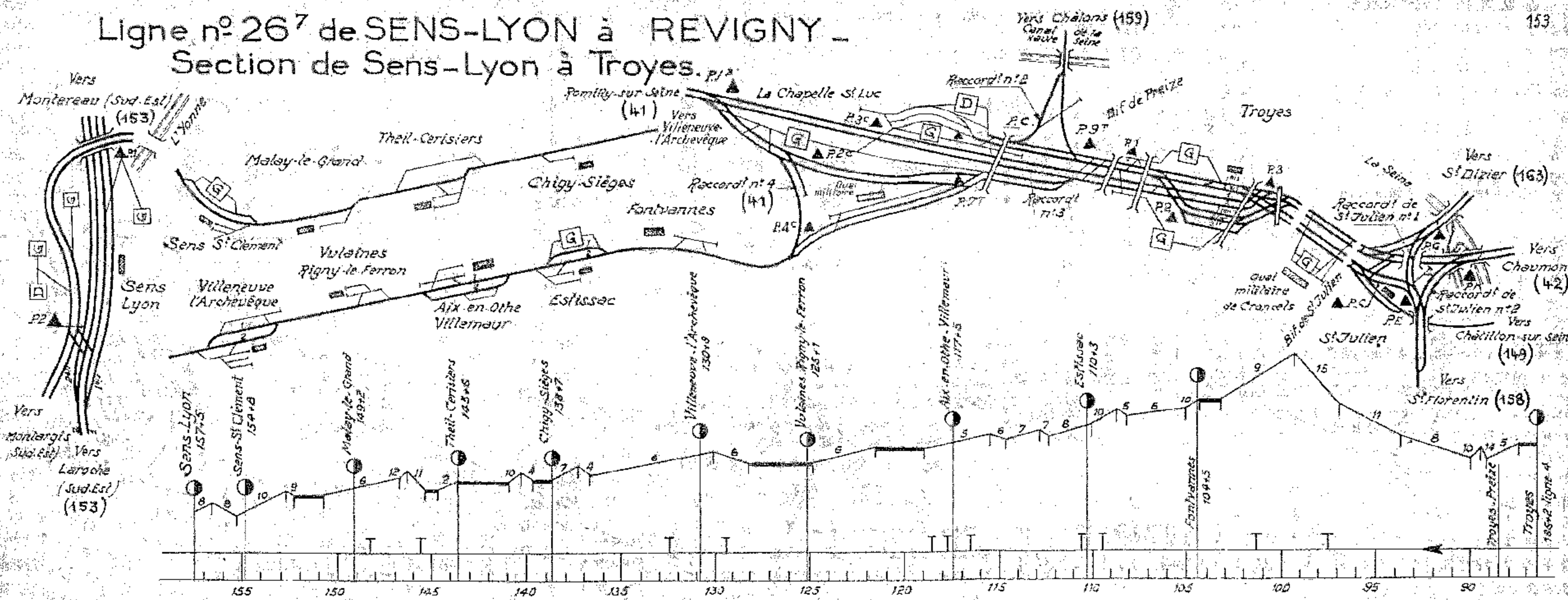
Section de Sucy-Bonneuil à Verneuil-l'Étang



Ligne n°22^B de FLAMBOIN à MONTEREAU

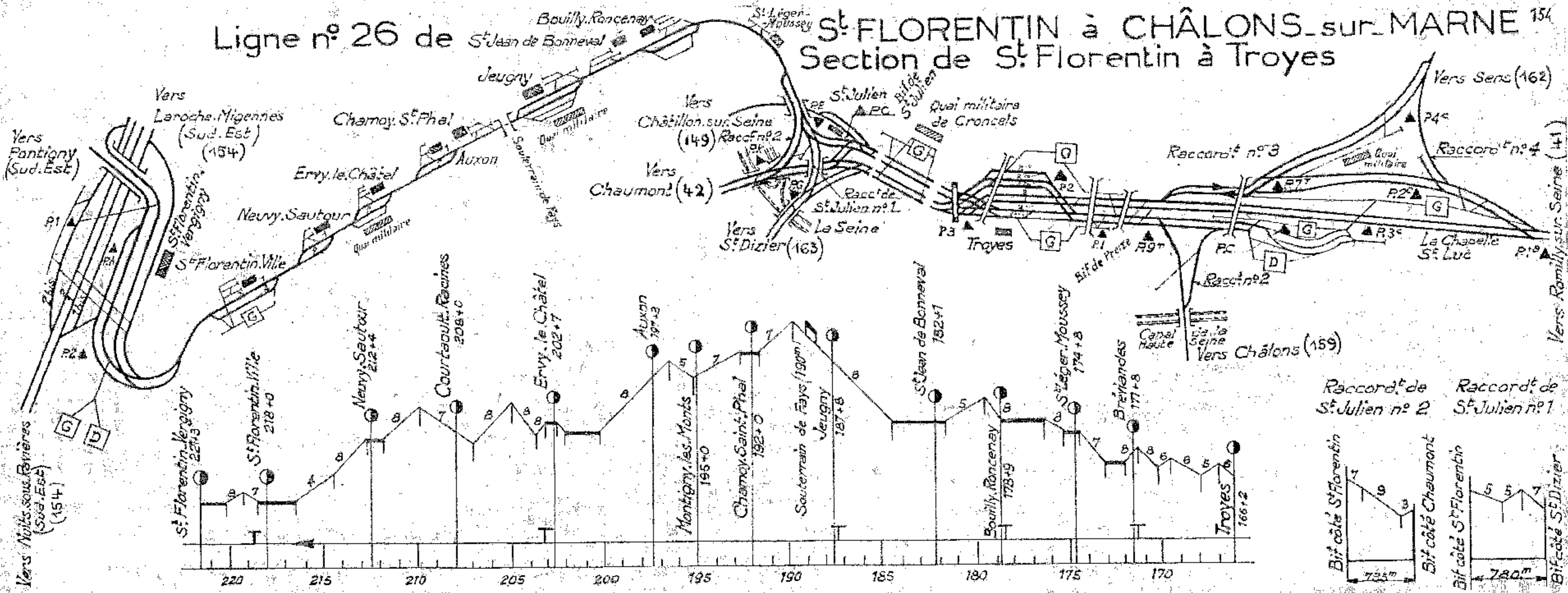


Ligne n°26⁷ de SENS-LYON à REVIGNY - Section de Sens-Lyon à Troyes.



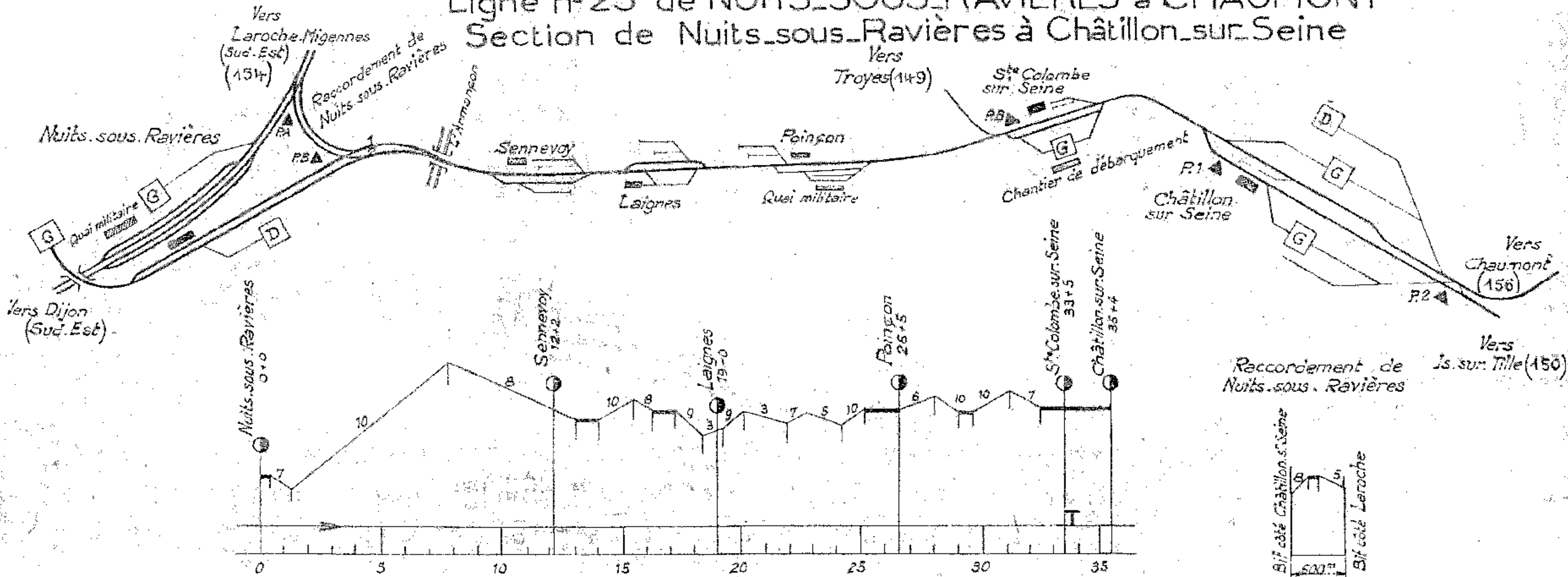
Ligne n° 26 de St-Florentin à CHÂLONS-sur-MARNE 154

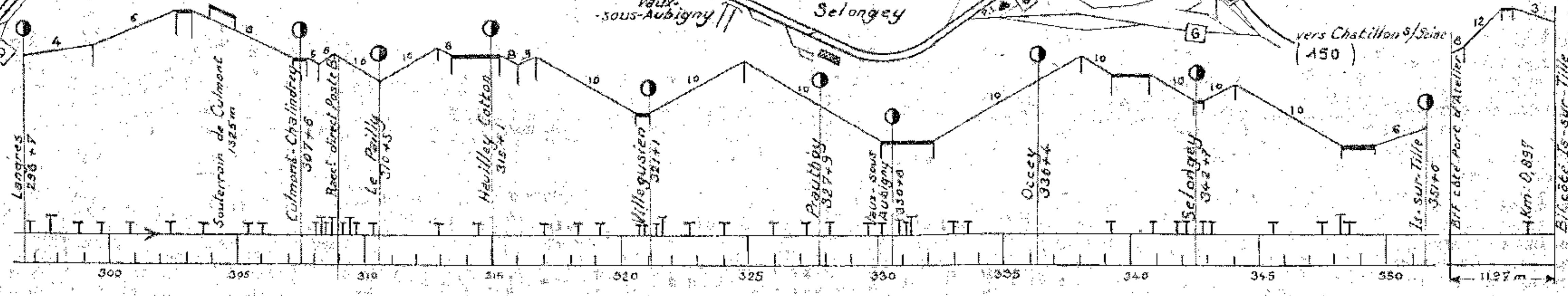
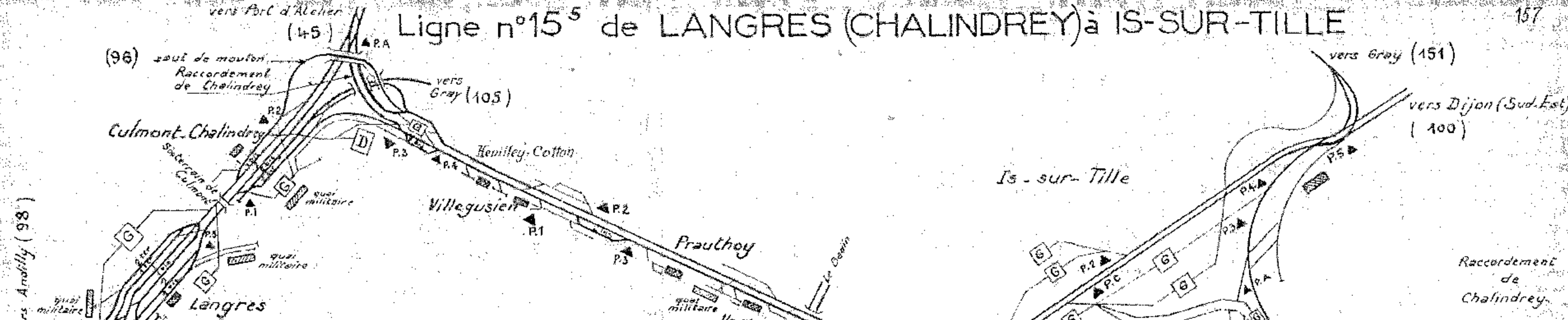
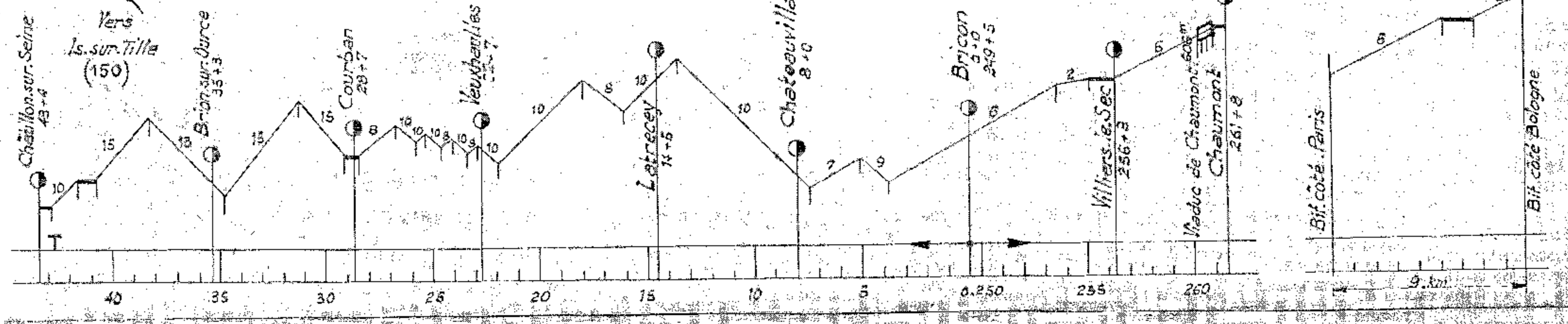

Section de St-Florentin à Troyes



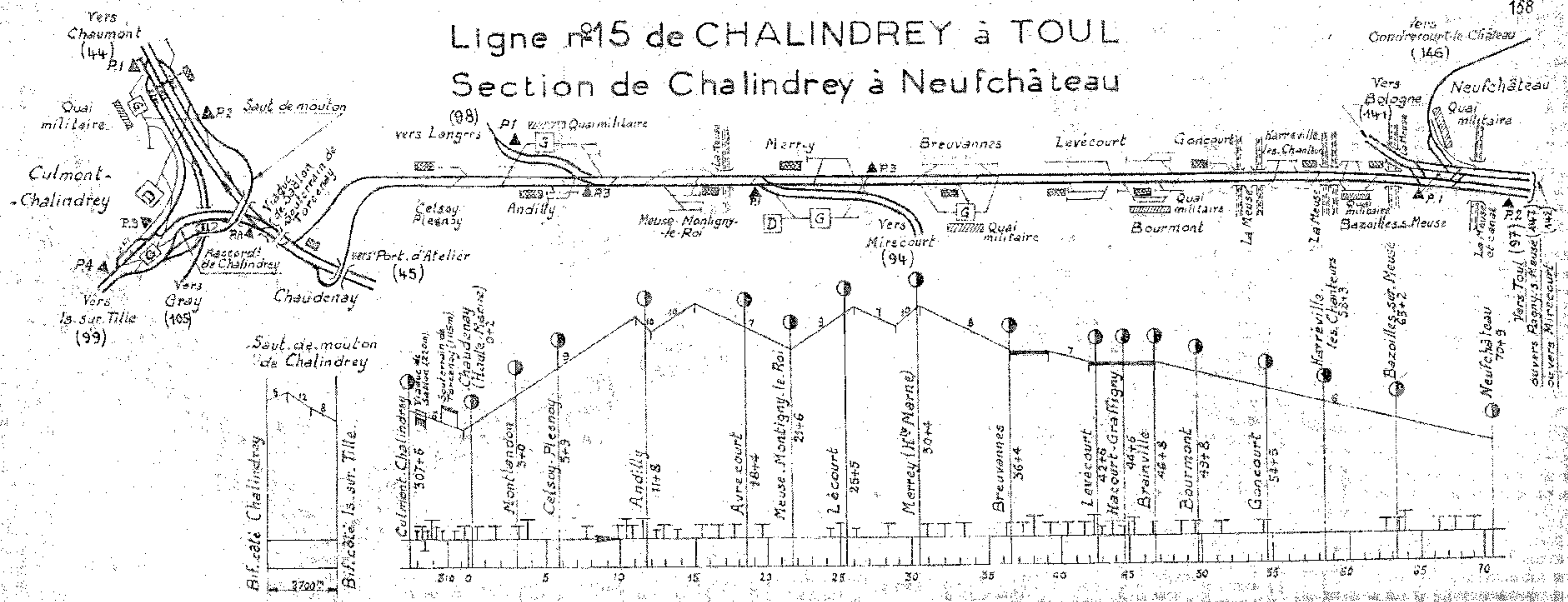
Ligne n° 25 de NUITS-SOUS-RAVIÈRES à CHAUMONT 155

Section de Nuits-sous-Ravières à Châtillon-sur-Seine

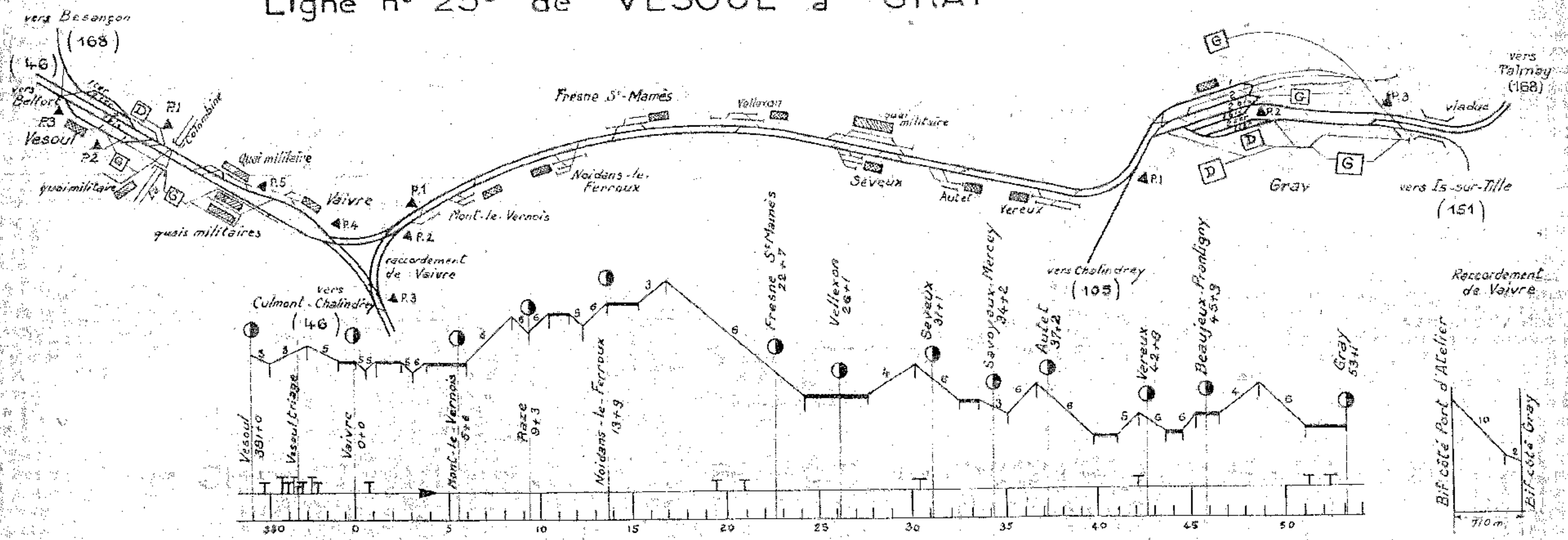




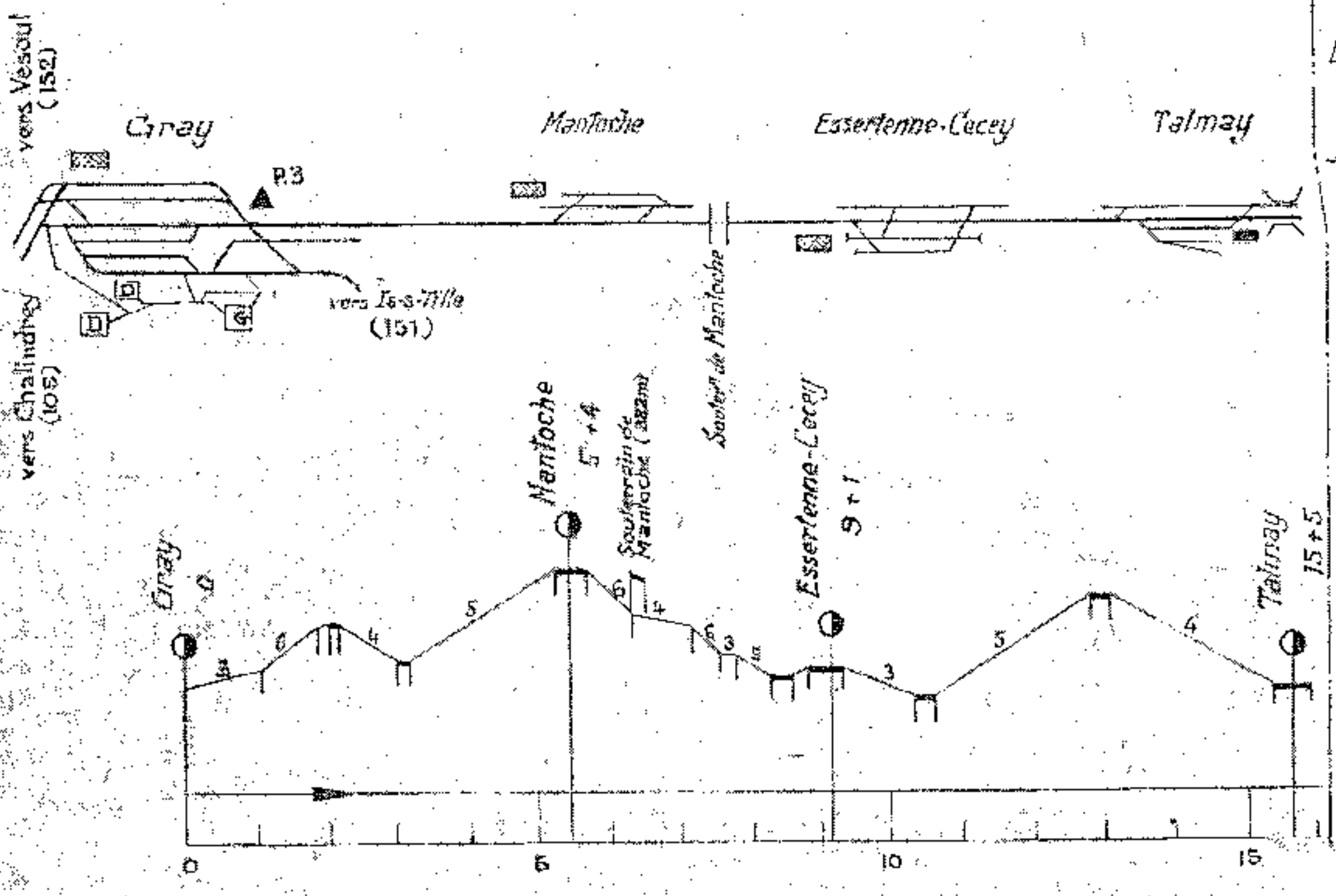
Ligne n°15 de CHALINDREY à TOUL Section de Chalindrey à Neufchâteau



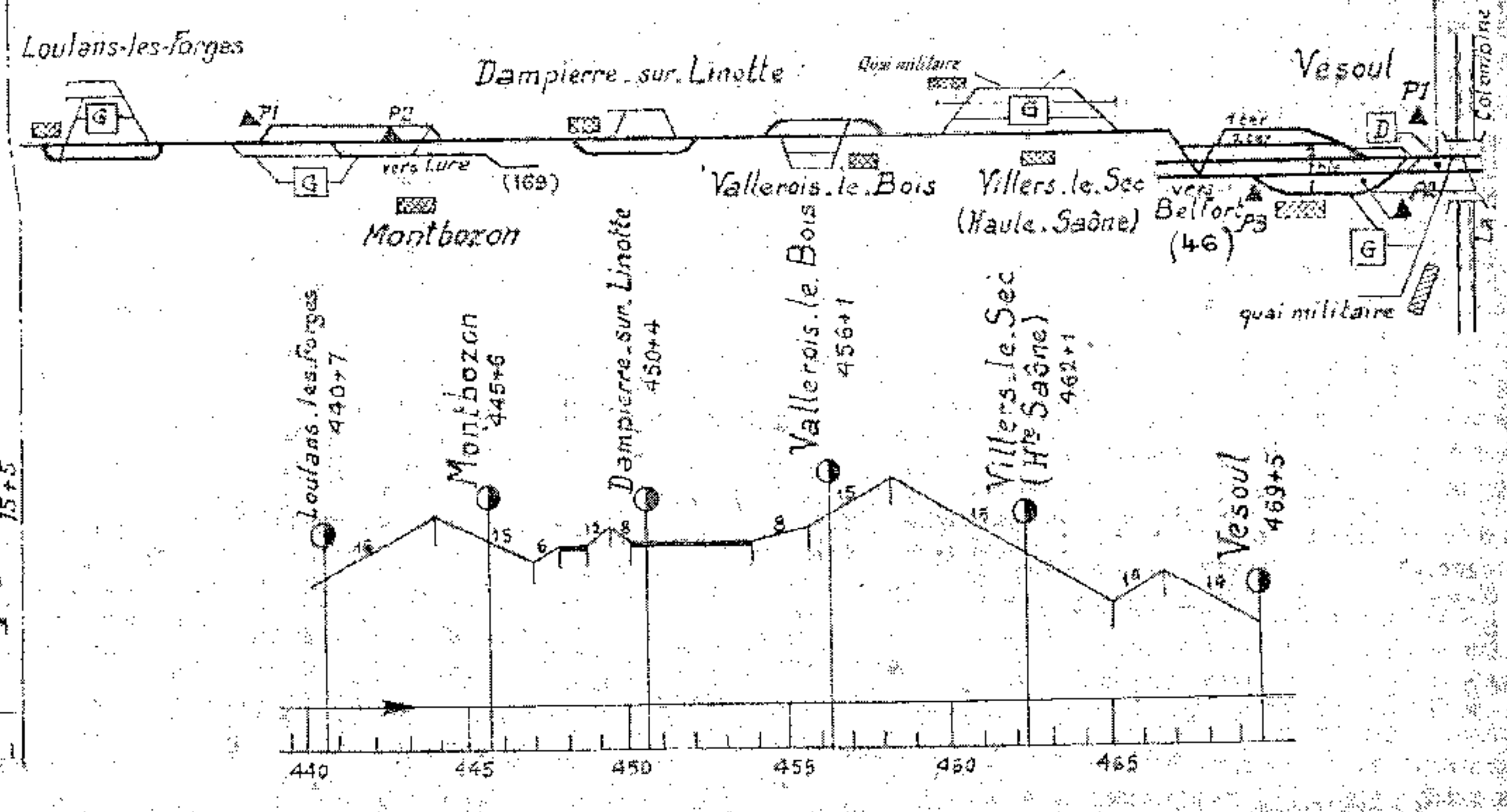
Ligne n° 25^b de VESOUL à GRAY



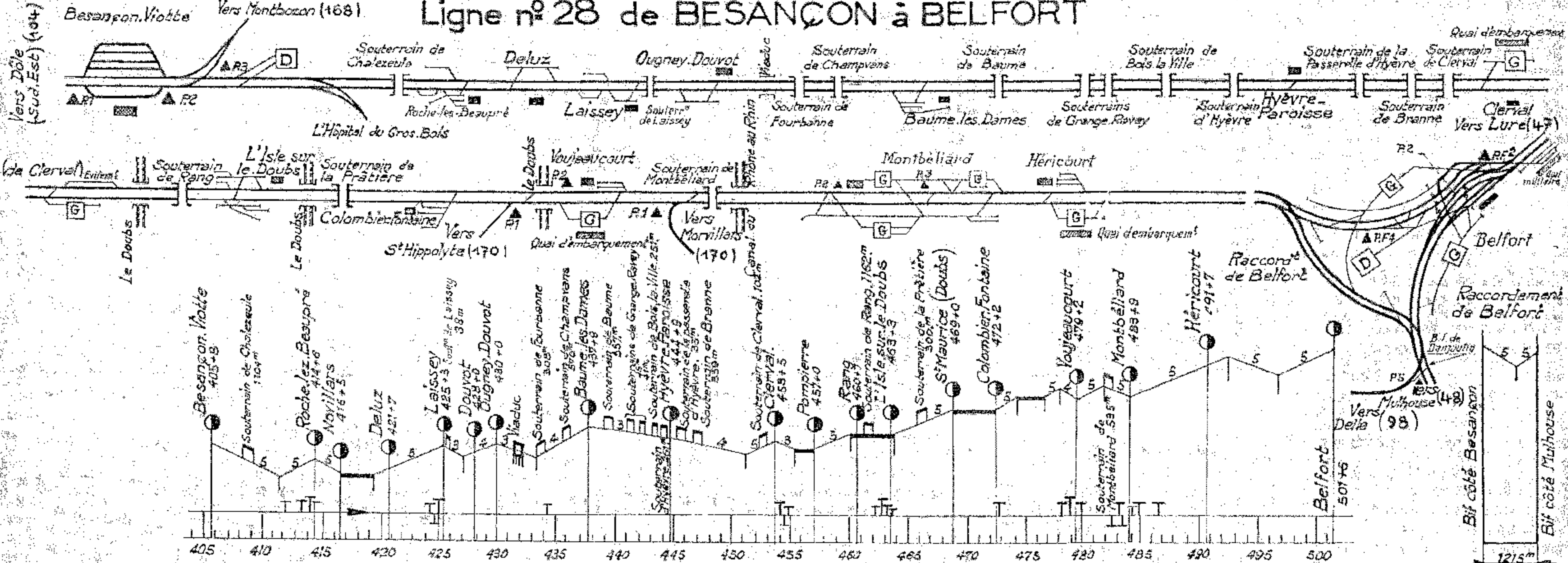
Ligne n° 25³ de GRAY à TALMAY



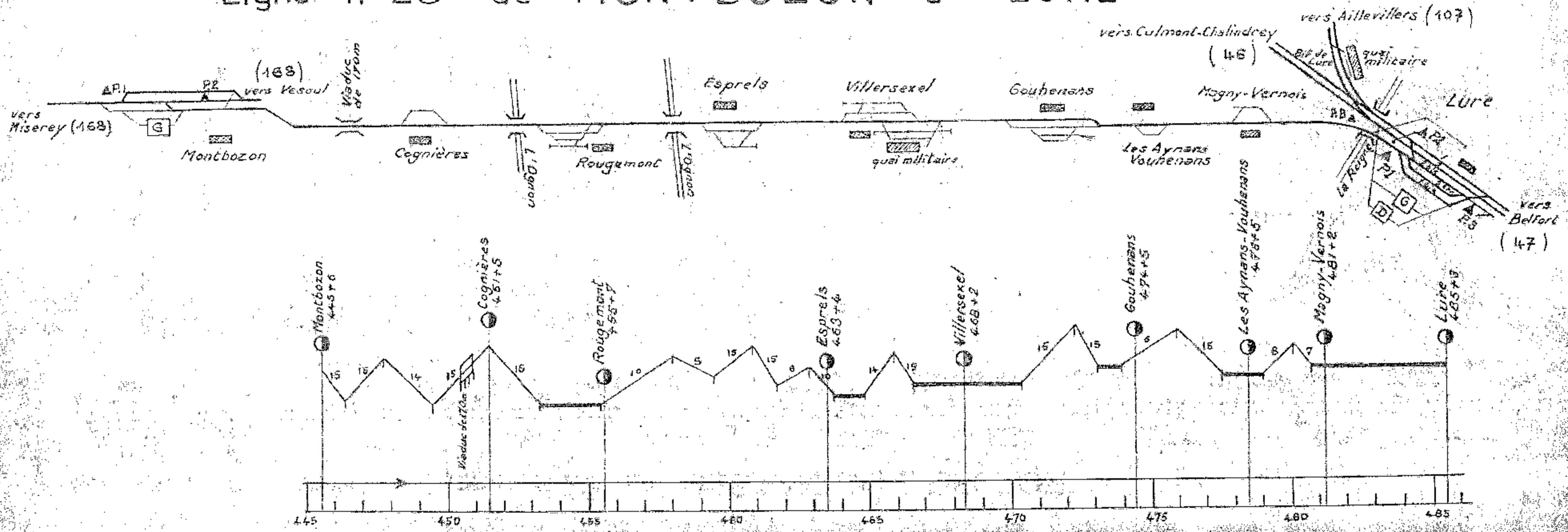
Ligne n° 28² de (BESANÇON) LOULANS-LES-FORGES à VESOUL



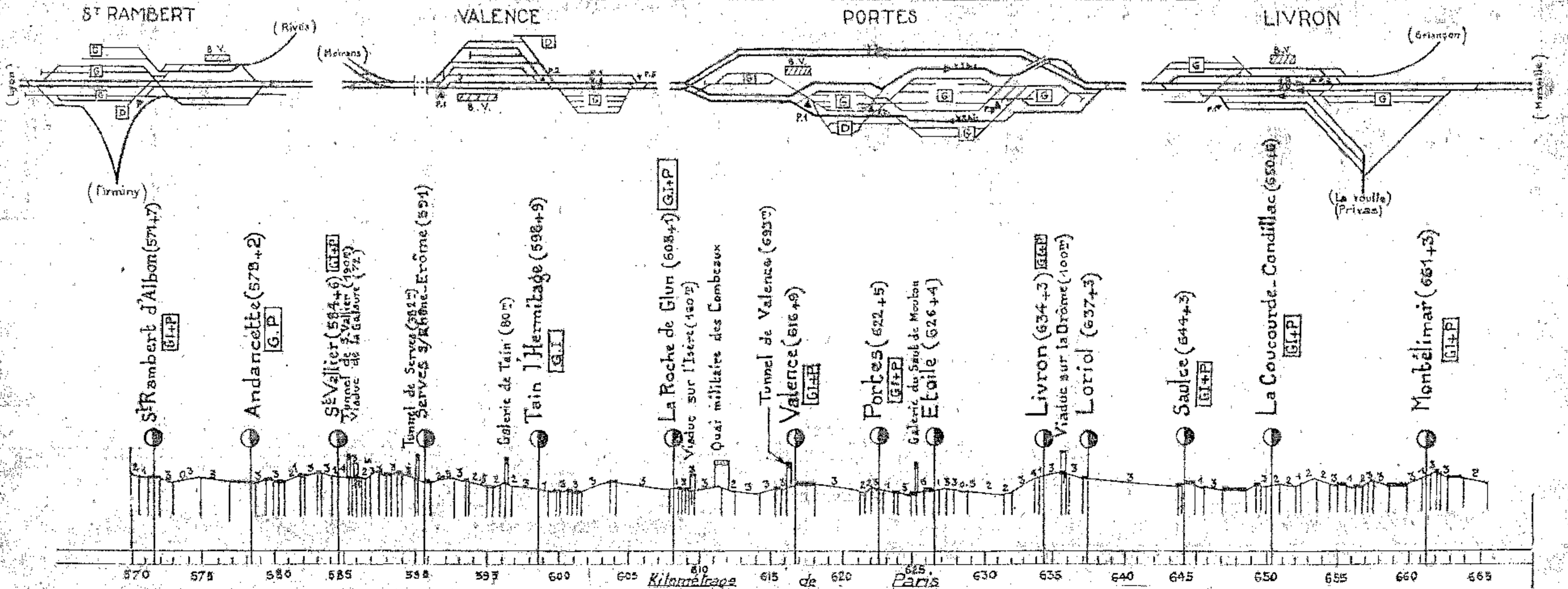
Ligne n° 28 de BESANÇON à BELFORT



Ligne n° 28^{is} de MONTBOZON à LURE

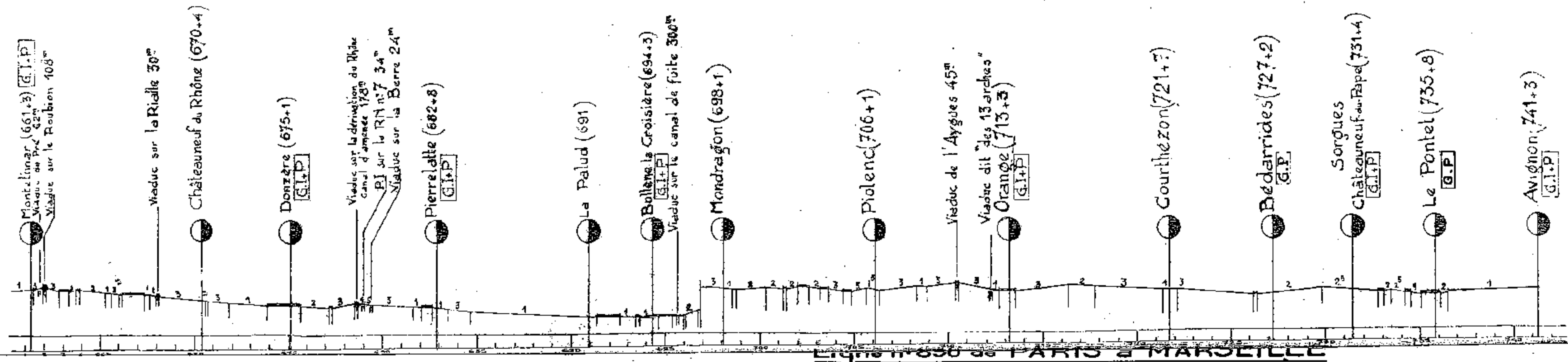
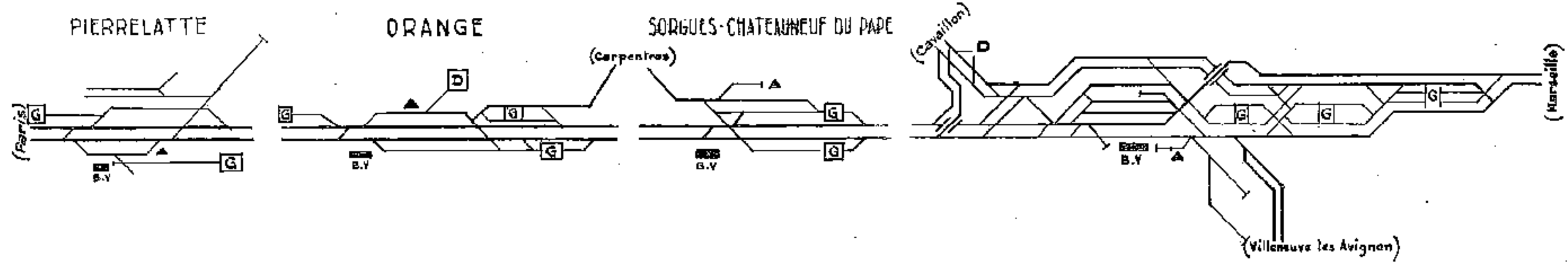


Ligne N 600 de PARIS à LYON et MARSEILLE - Section de S^t RAMBERT à MONTELLIMAR



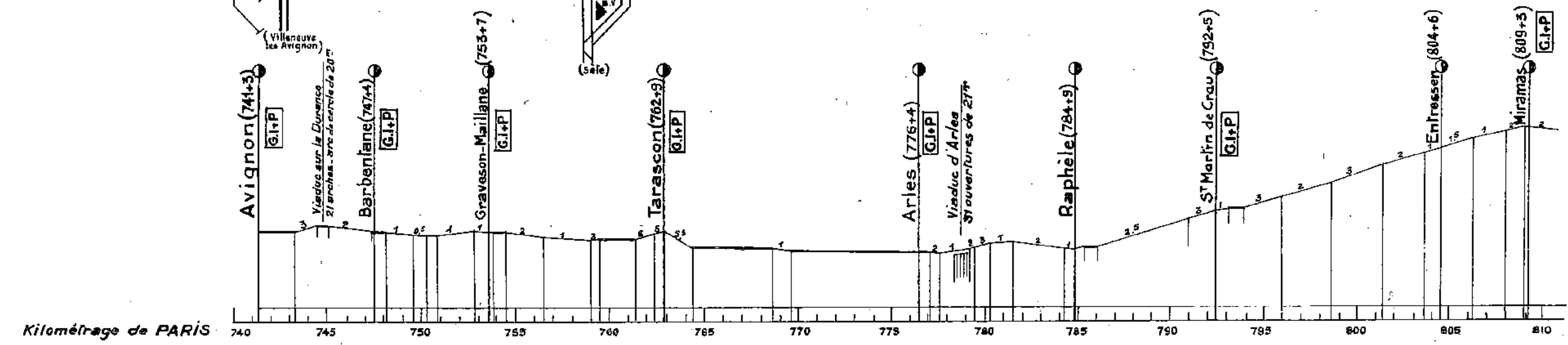
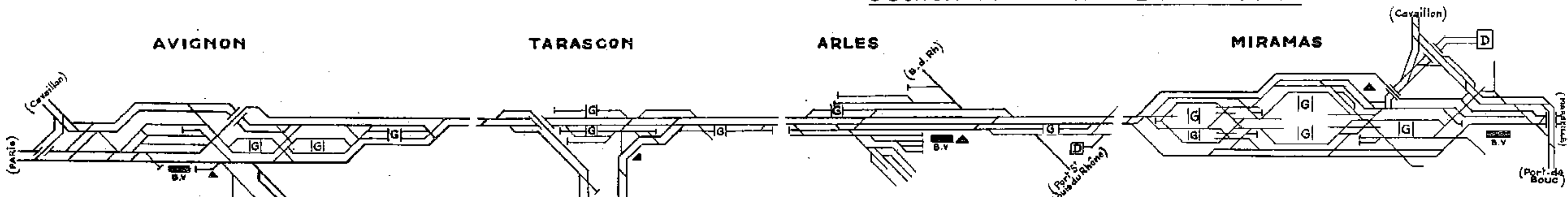
AVIGNON Ligne n° 830 de PARIS à LYON et à MARSEILLE.

Section de MONTÉLIMAR à AVIGNON.



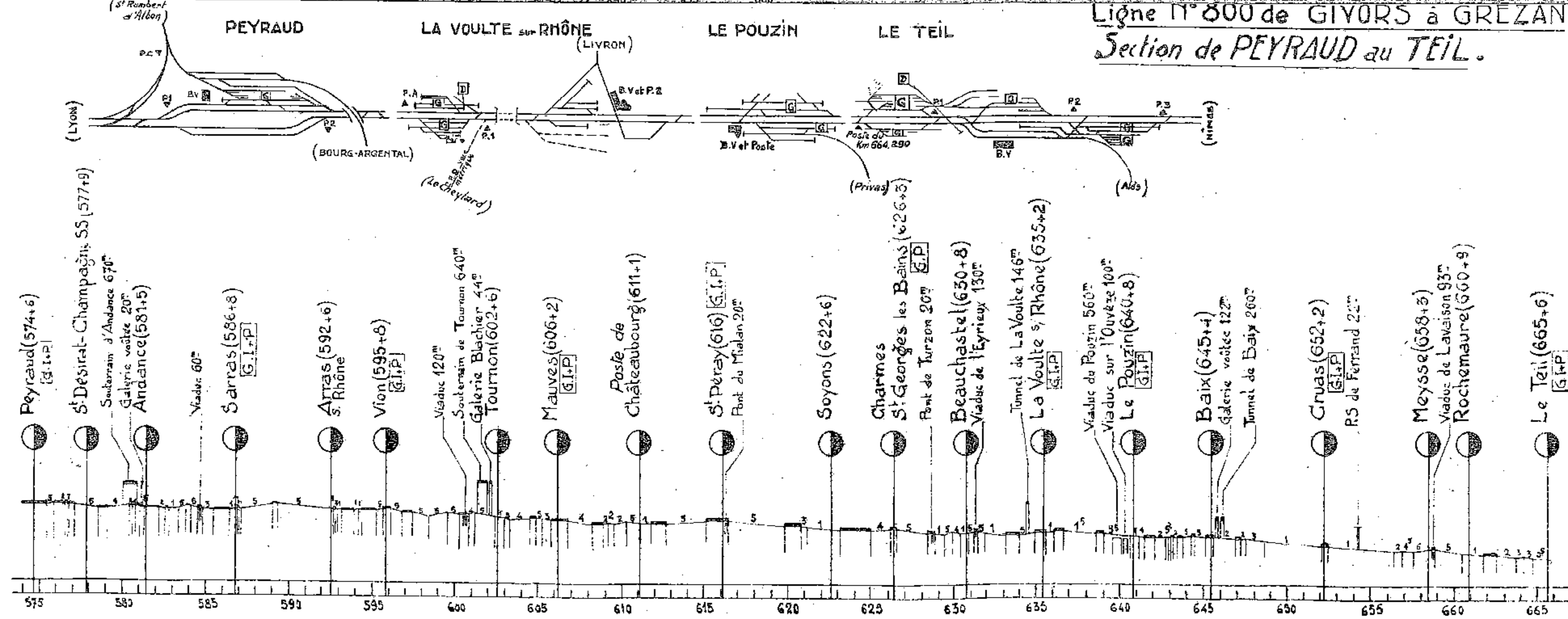
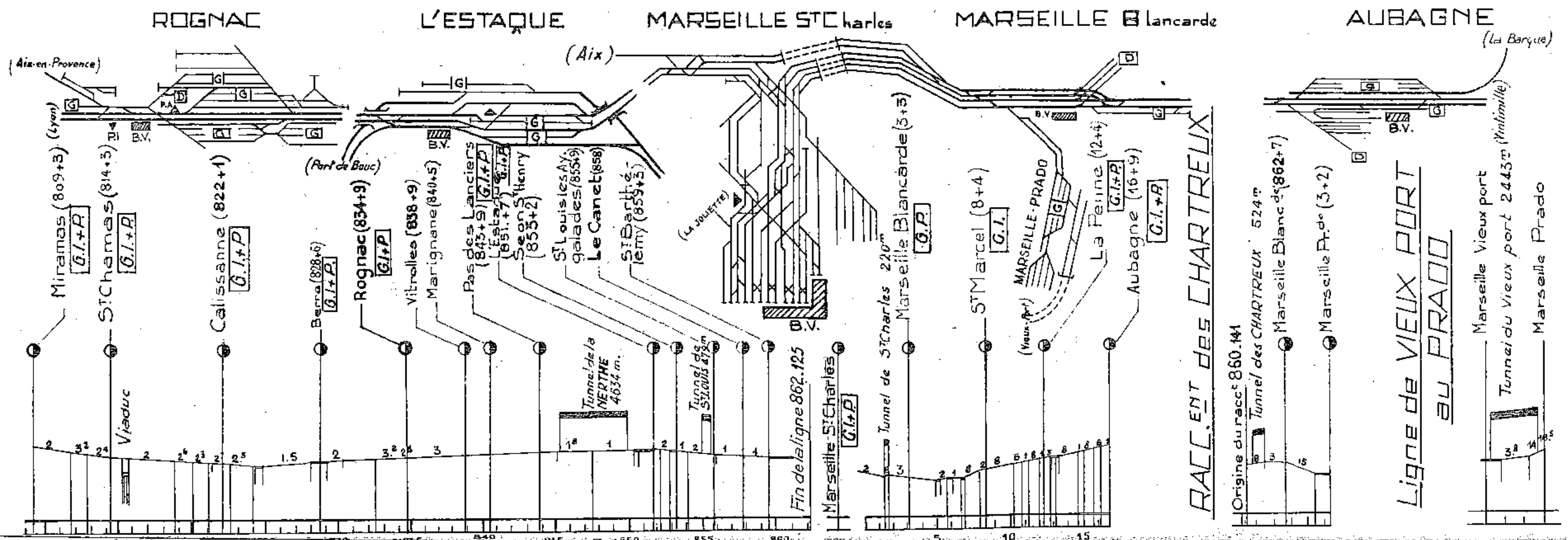
Ligne n° 830 de PARIS à MARSEILLE

Section de AVIGNON à MIRAMAS



Ligne N°830 de PARIS à MARSEILLE
Section de MIRAMAS à MARSEILLE

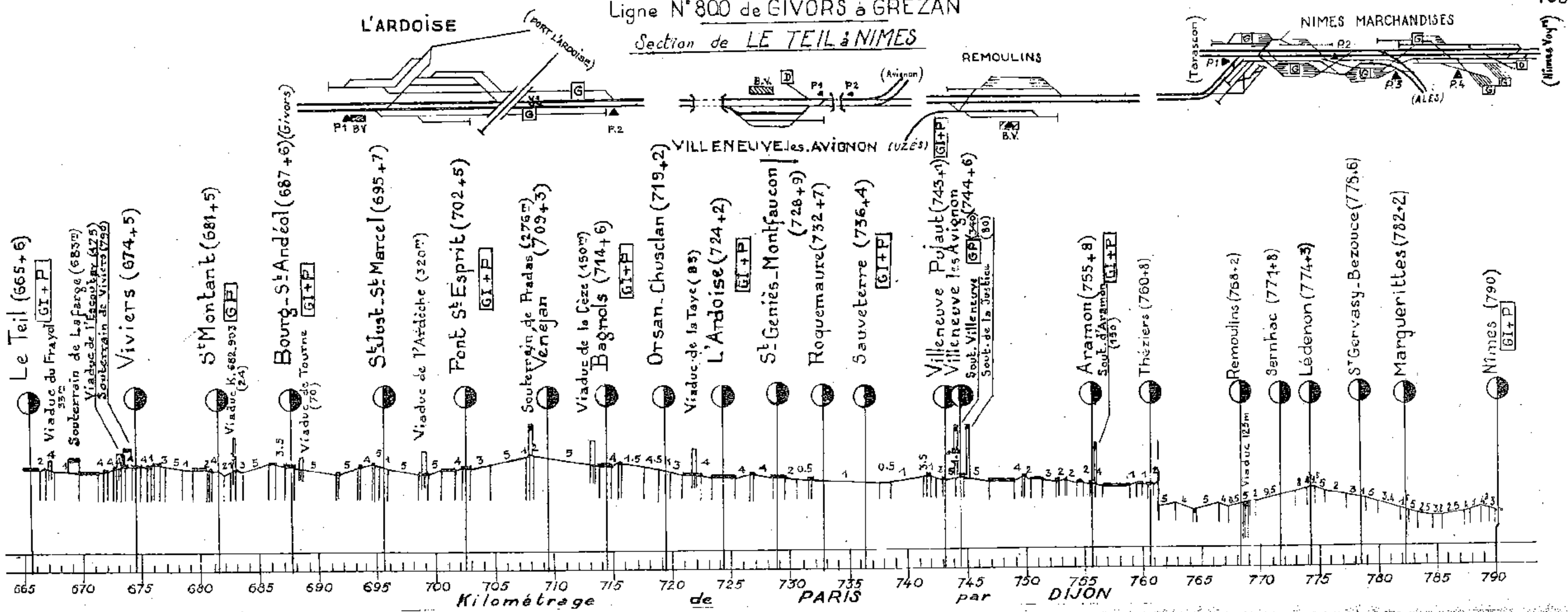
Ligne N°930 de MARSEILLE à VINTIMILLE
Section de MARSEILLE à AUBAGNE



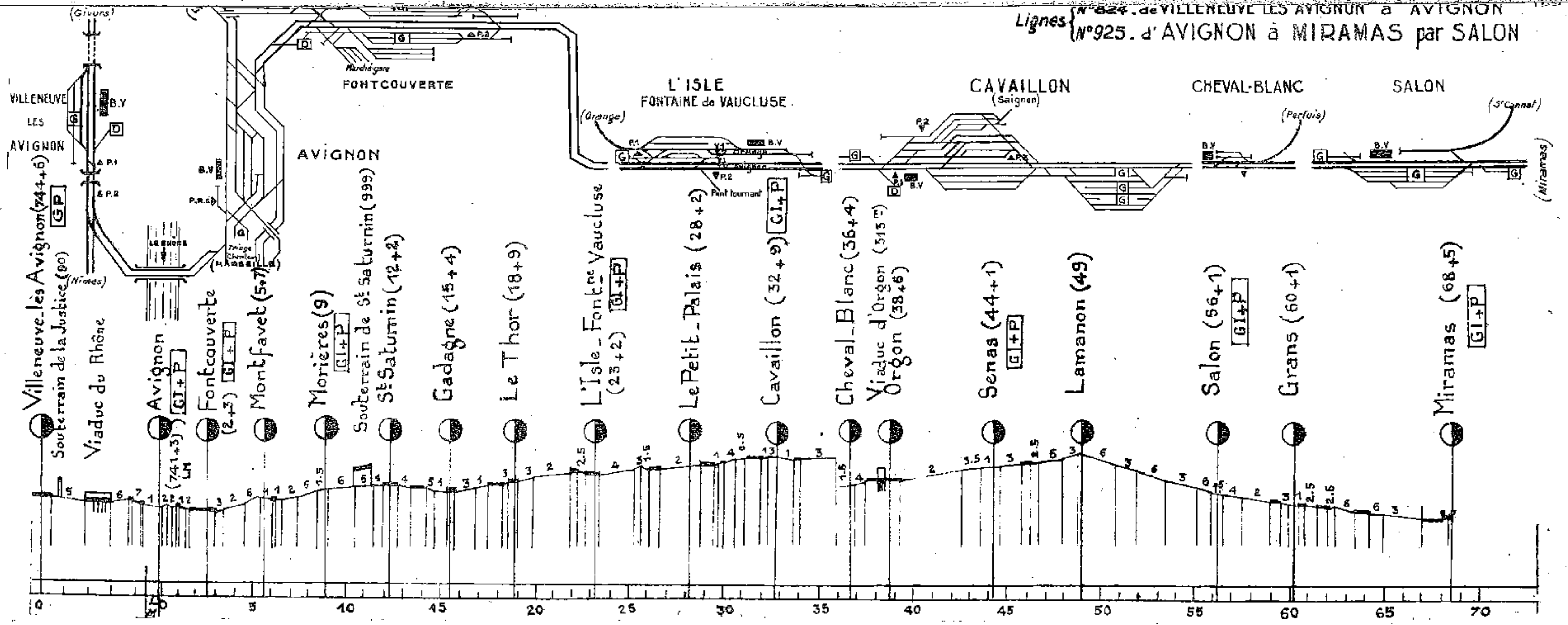
Ligne N°800 de GIVORS à GREZAN
Section de PEYRAUD au TEIL.

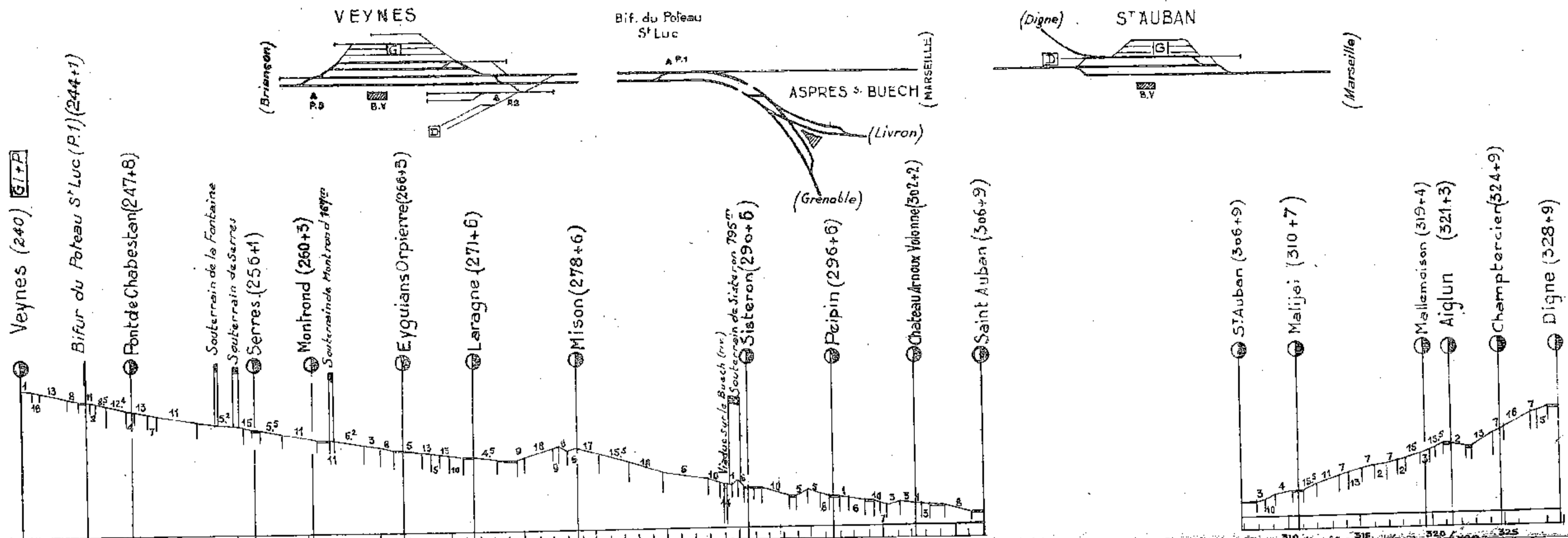
Ligne N° 800 de GIVORS à GREZAN

Section de LE TEIL à NIMES

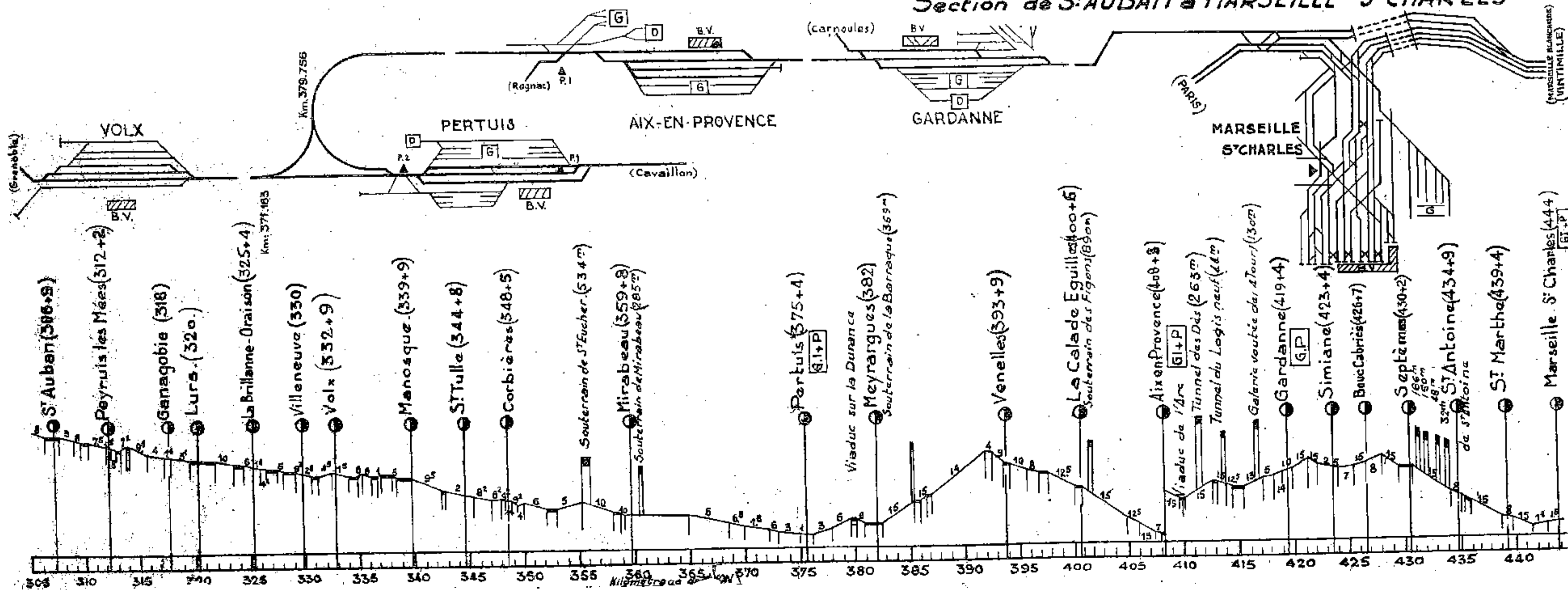


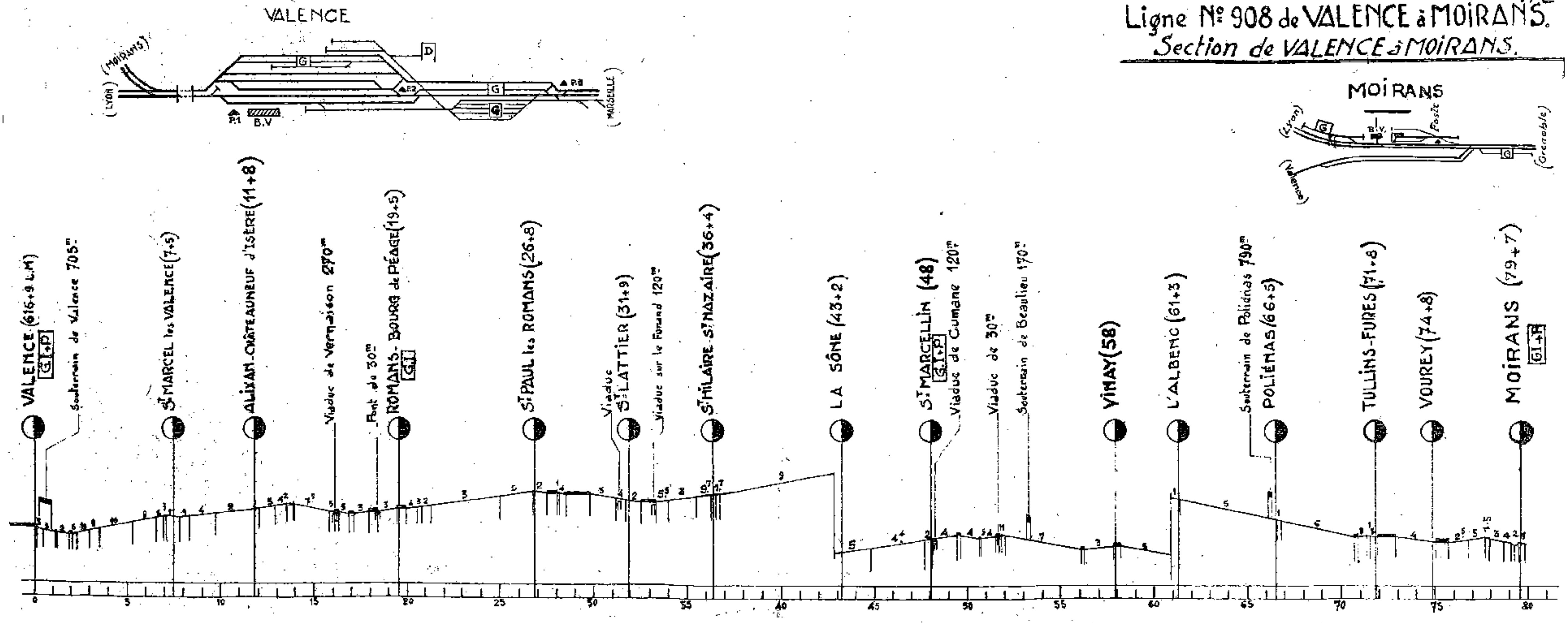
Lignes N° 824 de VILLENEUVE LES AVIGNON à AVIGNON
N° 925 d'AVIGNON à MIRAMAS par SALON



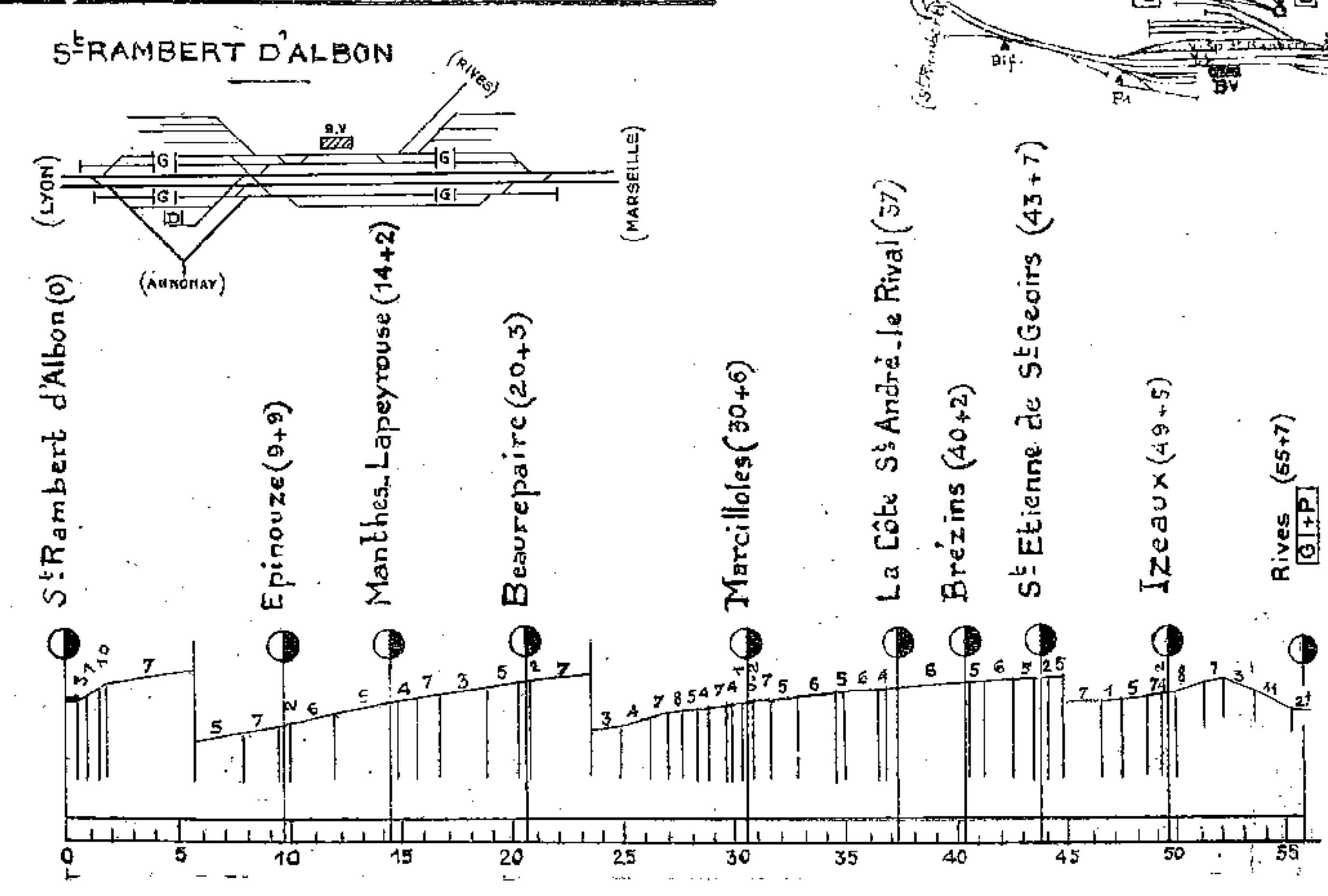


Ligne N° 905 de LYON à MARSEILLE S'CHARLES par GRENOBLE
 Section de STAUBAN à MARSEILLE S'CHARLES

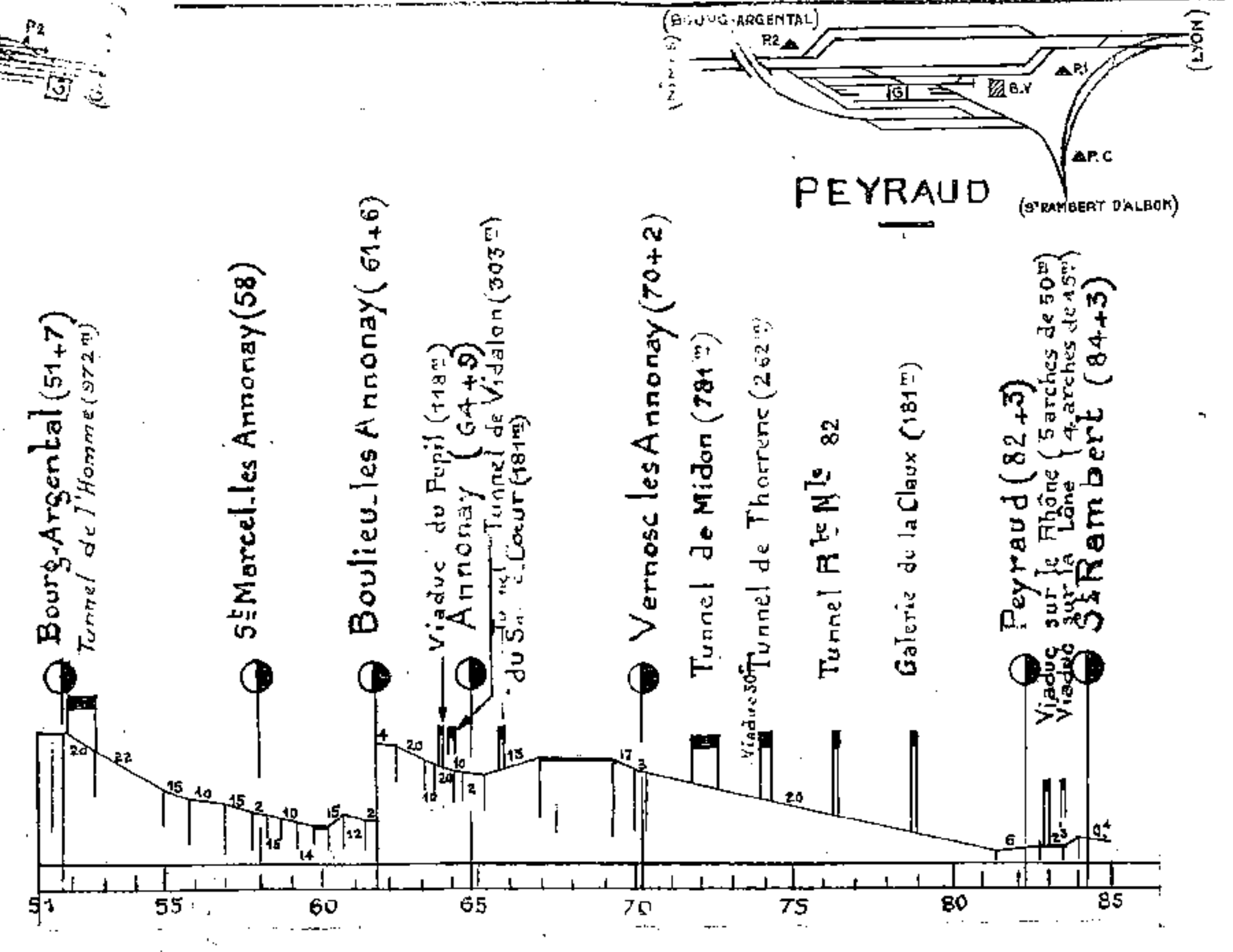




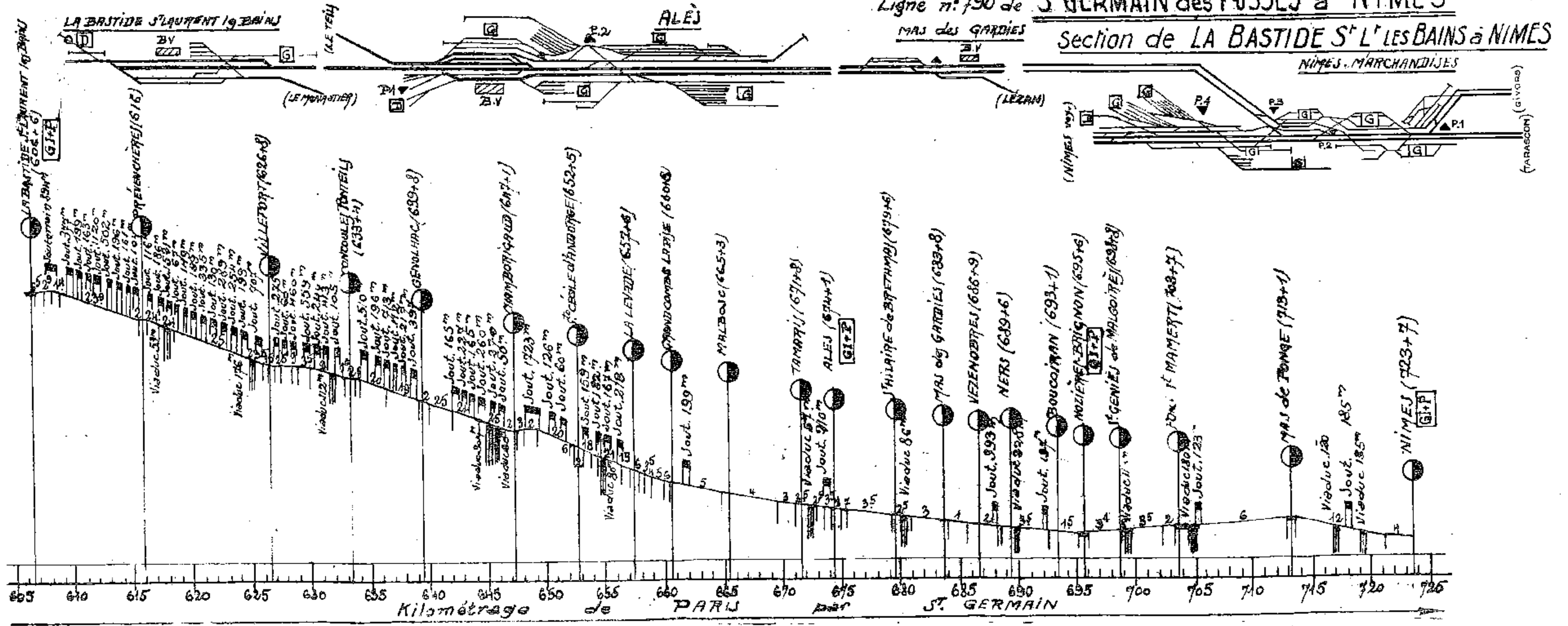
Ligne N° 507 de St-Rambert d'Albon à Rives
Section de St-Rambert à RIVES



Ligne N° 757 de TIRMINY à St-Rambert d'Albon
Section de St-Rambert à PEYRAUD et à BOURG-ARGENTAL



Ligne n° 790 de ST GERMAIN des FOSSES à NIMES
MAS des GARDIES
Section de LA BASTIDE S' L' LES BAINS à NIMES



Kilométrage de PARIS par ST GERMAIN NIMES