



सत्यमेव जयते

CENSUS OF INDIA 2011

UTTAR PRADESH

SERIES -10

PART XII - A

**DISTRICT CENSUS HANDBOOK**  
**HARDOI**

VILLAGE AND TOWN DIRECTORY



2011

DIRECTORATE OF CENSUS OPERATIONS  
UTTAR PRADESH







**CENSUS OF INDIA 2011**  
**UTTAR PRADESH**

**Series 10**

**Part XII-A**

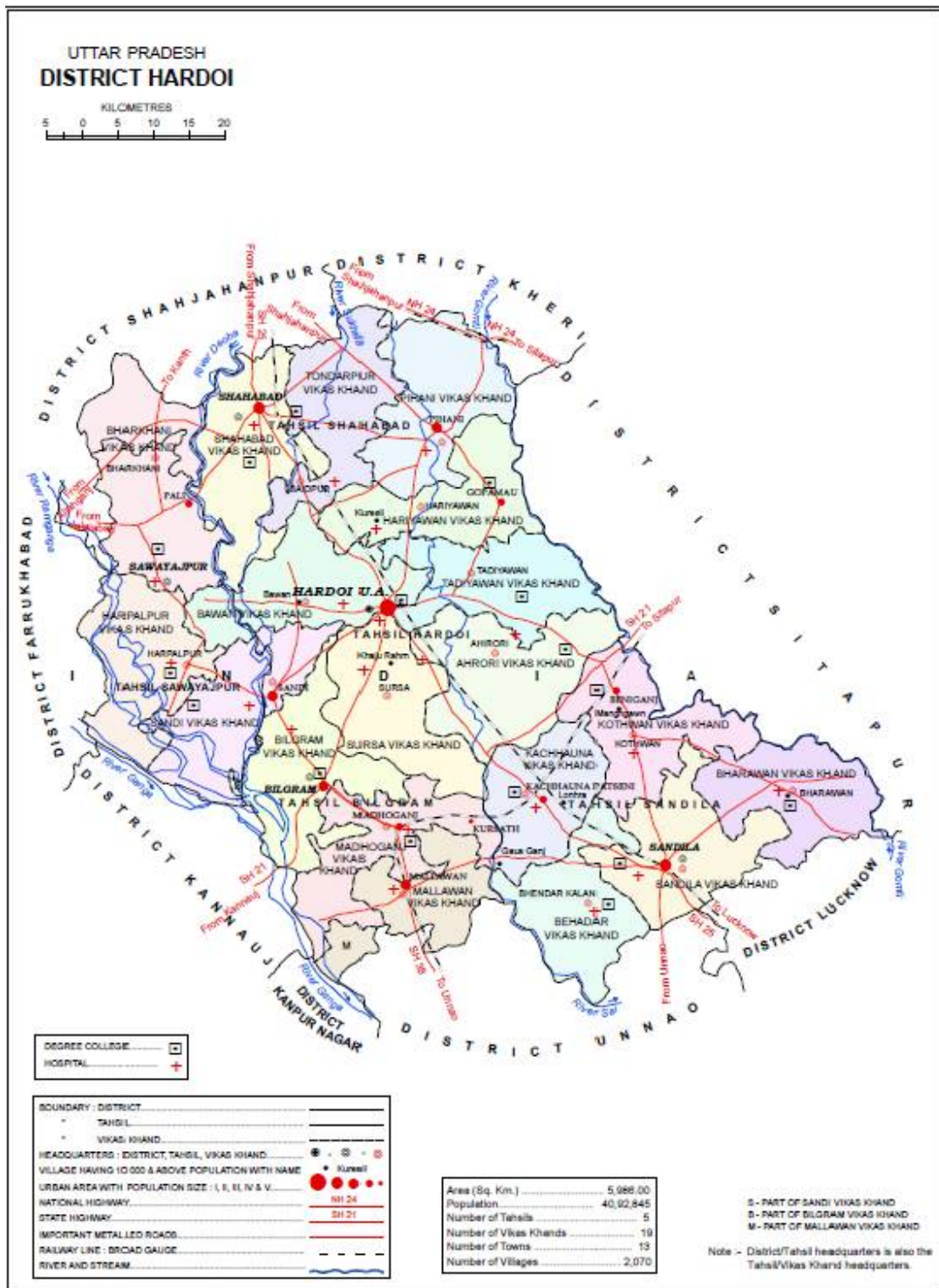
**District Census Handbook**

**Hardoi**

**Village and Town Directory**



**Directorate of Census  
Operations, Uttar Pradesh,  
Lucknow**



## MOTIF



**GHANTAGHAR**

During 1850-1863 district Hardoi was created under the administration of District Magistrate W.S. Chapper. Owing to freedom struggle of 1857 there had been a great fight between the army of the East India Company and the freedom fighters from areas of Madhoganj, Ruiya of Hardoi. The work of district's formation was withheld for a while and later on it was completed by the time the Victoria Charter was brought into force by 1877. Abolishing Company's rule in India, British Parliament handed over the charge to Queen Victoria and Her Highness was honoured with the crown of 'Kaiser-e-Hind'. The Queen announced general amnesty to freedom fighters of 1857 struggle. On the occasion of celebrations of enthronement of Queen Victoria on 16<sup>th</sup> February of 1886, District Magistrate Lieutenant Colonel Harns Fort held a meeting with the local residents who were associated with the 'Company' in the 1857 struggle and chalked out a plan to construct a 'Ghantaghar' (Clock-tower) as a memory. After the completion of the construction of the clock-tower, a huge clock from the Great Britain was installed on top of the tower which worked till 1959-60 only. Till then, it's melodious alarm and sound of 'bells' could be heard up to a distance of five miles which itself speaks of the historic event.

## CONTENTS

	Pages
Foreword .....	vii
Preface .....	ix
Acknowledgements .....	x
District Highlights - 2011 Census .....	xiii
Figures at a Glance .....	xiv
<b>Analytical Note</b>	
(i) History and scope of the District Census Handbook .....	2
(ii) Brief history of the district .....	3
(iii) Administrative Setup Jurisdictional Changes (2001-2011).....	4
(iv) Physical features .....	6
(v) Census concepts and definitions .....	10
(vi) Non Census concepts .....	17
(vii) 2011 Census findings .....	26
(viii) Brief analysis of Primary Census Abstract data .....	28
(ix) Brief analysis of the Village Directory and Town Directory data .....	53
(x) Major social and cultural events, natural and administrative developments and significant activities during the decade. ....	61
(xi) Brief description of places of religious, historical or archaeological importance in villages and places of tourist interest in the towns of the district. ....	61
(xii) Major characteristics of the district, contribution of the district in the form of any historical figure associated with the district. ....	61
(xiii) Scope of village and Town Directory – column heading wise explanation and coverage of data. ....	61
<b>Village and Town Directory (Section I and II)</b>	
<b>Section I - Village Directory</b>	
(a) Note explaining the abbreviations used in the Village Directory.....	65
(b) Statement-List of villages merged in towns and outgrowths at 2011 Census.....	68
(c) C.D. Block wise presentation of Village Directory Data.....	
(i) Map Shahabad CD Block - 0259 .....	69
(ii) Alphabetical list of villages Shahabad CD Block- 0259 .....	70
(iii) Village Directory Shahabad CD Block -0259 .....	71
(i) Map Tondarpur CD - 0260 .....	99
(ii) Alphabetical list of villages Tondarpur CD Block- 0260 .....	100
(iii) Village Directory Tondarpur CD Block- 0260 .....	103

(i)	Map Pihani CD Block-0261	124
(ii)	Alphabetical list of villages Pihani CD Block-0261	125
(iii)	Village Directory Pihani CD Block-0261	128
(i)	Map Rampur Bharkhani CD Block -0262	146
(ii)	Alphabetical list of villages Rampur Bharkhani CD Block-0262	147
(iii)	Village Directory Rampur Bharkhani CD Block -0262	152
(i)	Map Bawan CD Block -0263	180
(ii)	Alphabetical list of villages Bawan CD Block-0263	181
(iii)	Village Directory Bawan CD Block -0263	185
(i)	Map Harpalpur CD Block-0264	206
(ii)	Alphabetical list of villages Harpalpur CD Block-0264	207
(iii)	Village Directory Harpalpur CD Block -0264	210
(i)	Map Sandi CD Block -0265	231
(ii)	Alphabetical list of villages Sandi CD Block-0265	232
(iii)	Village Directory Sandi CD Block -0265	235
(i)	Map Bilgram CD Block-0266	256
(ii)	Alphabetical list of villages Bilgram CD Block-0266	257
(iii)	Village Directory Bilgram CD Block -0266	261
(i)	Map Madhoganj CD Block -0267	282
(ii)	Alphabetical list of villages Madhoganj CD Block-0267	283
(iii)	Village Directory Madhoganj CD Block -0267	286
(i)	Map Mallawan CD Block-0268	300
(ii)	Alphabetical list of villages Mallawan CD Block-0268	301
(iii)	Village Directory Mallawan CD Block -0268	303
(i)	Map Hariyawan CD Block-0269	317
(ii)	Alphabetical list of villages Hariyawan CD Block-0269	318
(iii)	Village Directory Hariyawan CD Block -0269	321
(i)	Map Tadiyawan CD Block-0270	335
(ii)	Alphabetical list of villages Tadiyawan CD Block-0270	336
(iii)	Village Directory Tadiyawan CD Block -0270	339
(i)	Map Sursa CD Block-0271	353
(ii)	Alphabetical list of villages Sursa CD Block-0271	354
(iii)	Village Directory Sursa CD Block -0271	357
(i)	Map Ahrori CD Block-0272	371
(ii)	Alphabetical list of villages Ahrori CD Block-0272	372
(iii)	Village Directory Ahrori CD Block -0272	375
(i)	Map Kothwan CD Block -0273	389
(ii)	Alphabetical list of villages Kothwan CD Block -0273	390
(iii)	Village Directory Kothwan CD Block -0273	393



(i)	Map Kachhauna CD Block-0274	407
(ii)	Alphabetical list of villages Kachhauna CD Block-0274	408
(iii)	Village Directory Kachhauna CD Block -0274	410
(i)	Map Behadar CD Block-0275	417
(ii)	Alphabetical list of villages Behadar CD Block-0275	418
(iii)	Village Directory Behadar CD Block -0275	421
(i)	Map Sandila CD Block-0274	437
(ii)	Alphabetical list of villages Sandila CD Block-0274	438
(iii)	Village Directory Sandila CD Block -0274	441
(i)	Map Bharawan CD Block-0275	455
(ii)	Alphabetical list of villages Bharawan CD Block-0275	456
(iii)	Village Directory Bharawan CD Block -0275	459

### Appendices to Village Directory

Appendix-I	Summary showing total number of villages having Educational, Medical and other amenities in villages – C.D. Block level. ....	473
Appendix-I A	Villages by number of Primary Schools. ....	481
Appendix-I B	Villages by Primary, Middle and Secondary Schools. ....	482
Appendix-I C	Villages with different sources of drinking water facilities available. ....	483
Appendix-II	Villages with 5,000 and above population which do not have one or more amenities available. ....	484
Appendix-III	Land utilization data in respect of Census towns. ....	486
Appendix-IV	C.D. Block wise list of inhabited villages where no amenity other than drinking water facility is available. ....	486
Appendix-V	Summary showing number of Villages not having Scheduled Caste population. ....	487
Appendix-VI	Summary showing number of Villages not having Scheduled Tribe population. ....	488
Appendix-VII A	List of villages according to the proportion of the Scheduled Castes to the total population by ranges. ....	489
Appendix-VII B	List of villages according to the proportion of the Scheduled Tribes to the total population by ranges. ....	530

### Section II - Town Directory

Note explaining the abbreviations used in Town Directory 2011 Census	.....	574
(Town Directory Statements (I to VII))		
Statement-I	Status and Growth History	578
Statement-II	Physical aspects and location of towns, 2009	581
Statement-III	Civic and other amenities, 2009	583
Statement-IV	Medical Facilities, 2009	585
Statement-V	Educational, Recreational and cultural facilities, 2009	586
Statement-VI	Industry and banking, 2009	589
Statement-VII	Civic and other amenities in slums, 2009	591

## FOREWORD

The District Census Handbook (DCHB) is an important publication of the Census Organization since 1951. It contains both Census and non Census data of urban and rural areas for each District. The Census data provide information on demographic and socio-economic characteristics of population at the lowest administrative unit i.e. of each Village and Town and ward of the District. The Primary Census Abstract (PCA) part of this publication contains Census data including data on household amenities collected during 1<sup>st</sup> phase of the Census i.e. House Listing and Housing Census. The non Census data presented in the DCHB is in the form of Village Directory and Town Directory contain information on various infrastructure facilities available in the village and town viz; education, medical, drinking water, communication and transport, post and telegraph, electricity, banking, and other miscellaneous facilities. Later on, the Telegraph Services were closed by the Government of India on 15<sup>th</sup> July, 2013. The data of DCHB are of considerable importance in the context of planning and development at the grass-root level.

2. In the 1961 Census, DCHB provided a descriptive account of the District, administrative statistics, Census tables and Village and Town Directory including Primary Census Abstract. This pattern was changed in 1971 Census and the DCHB was published in three parts: Part-A related to Village and Town Directory, Part-B to Village and Town PCA and Part-C comprised analytical report, administrative statistics, District Census tables and certain analytical tables based on PCA and amenity data in respect of Villages. The 1981 Census DCHB was published in two parts: Part-A contained Village and Town Directory and Part-B the PCA of Village and Town including the SCs and STs PCA up to Tahsil/Town levels. New features along with restructuring of the formats of Village and Town Directory were added. In Village Directory, all amenities except electricity were brought together and if any amenity was not available in the referent Village, the distance in broad ranges from the nearest place having such an amenity, was given.

3. The pattern of 1981 Census was followed by and large for the DCHB of 1991 Census except the format of PCA. It was restructured. Nine-fold industrial classification of main workers was given against the four-fold industrial classification presented in the 1981 Census. In addition, sex wise population in 0-6 age group was included in the PCA for the first time with a view to enable the data users to compile more realistic literacy rate as all children below 7 years of age had been treated as illiterate at the time of 1991 Census. One of the important innovations in the 1991 Census was the Community Development Block (CD Block) level presentation of Village Directory and PCA data instead of the traditional Tahsil/Taluk/PS level presentation.

4. As regards DCHB of 2001 Census, the scope of Village Directory was improved by including some other amenities like banking, recreational and cultural facilities, newspapers & magazines and 'most important commodity' manufactured in a Village in addition to prescribed facilities of earlier Censuses. In Town Directory, the statement on Slums was modified and its coverage was enlarged by including details on all slums instead of 'notified slums'.

5. The scope and coverage of Village Directory of 2011 DCHB has been widened by including a number of new amenities in addition to those of 2001. These newly added amenities are: Pre-Primary School, Engineering College, Medical College, Management Institute, Polytechnic,

Non-formal Training Centre, Special School for Disabled, Community Health Centre, Veterinary Hospital, Mobile Health Clinic, Medical Practitioner with MBBS Degree, Medical Practitioner with no degree, Traditional Practitioner and faith Healer, Medicine Shop, Community Toilet, Rural Sanitary Mart or Sanitary Hardware Outlet in the Village, Community Bio- gas, Sub Post Office, Village Pin Code, Public Call Office, Mobile Phone Coverage, Internet Cafes/ Common Service Centre, Private Courier Facility, Auto/Modified Autos, Taxis and Vans, Tractors, Cycle-pulled Rickshaws, Carts driven by Animals, Village connected to National Highway, State Highway, Major District Road, and Other District Road, Availability of Water Bounded Macadam Roads in Village, ATM, Self-Help Group, Public Distribution System(PDS) Shop, Mandis/Regular Market, Weekly Haat, Agricultural Marketing Society, Nutritional Centers (ICDS), Anganwadi Centre, ASHA (Accredited Social Health Activist), Sports Field, Public Library, Public Reading Room, Assembly Polling station, Birth & Death Registration Office. In the Town Directory, seven Statements containing the details and the data of each Town have been presented viz.; (i)-Status and Growth History of Towns,(ii)-Physical Aspects and Location of Towns, (iii)-Civic and other Amenities, (iv)-Medical Facilities, (v)-Educational, Recreational & Cultural Facilities, (vi)- Industry & Banking, and (vii)- Civic & other amenities in Slums respectively. CD Block wise data of Village Directory and Village PCA have been presented in DCHB of 2011 Census as presented in earlier Census.

6. The data of DCHB 2011 Census have been presented in two parts, Part-A contains Village and Town Directory and Part-B contains Village and Town wise Primary Census Abstract. Both the Parts have been published in separate volumes in 2011 Census.

7. The Village and Town level amenities data have been collected, compiled and computerized under the supervision of Smt. Neena Sharma,(IAS), Director of Census Operations Uttar Praesh. The task of Planning, Designing and Co-ordination of this publication was carried out by Dr. Pratibha Kumari, Assistant Registrar General (SS) under the guidance & supervision of Dr. R.C.Sethi, Ex-Addl. RGI and Shri Deepak Rastogi present Addl.RGI. Shri A.P. Singh, Deputy Registrar General, (Map) provided the technical guidance in the preparation of maps. Shri A.K. Arora, Joint Director of Data Processing Division under the overall supervision of Shri M.S.Thapa, Addl. Director (EDP) provided full cooperation in preparation of record structure for digitization and validity checking of Village and Town Directory data and the programme for the generation of Village Directory and Town Directory including various analytical inset tables as well as Primary Census Abstract (PCA). The work of preparation of DCHB, 2011 Census has been monitored in the Social Studies Division. I am thankful to all of them and others who have contributed to bring out this publication in time.

New Delhi.  
Dated:- 16-06-2014

(C. Chandramouli)  
Registrar General &  
Census Commissioner, India

## Preface

The District Census Handbook (DCHB) published by Census Organisation since 1951 Census, is one of the important publications in the context of planning and development at gross-root level. The publication, which is brought out for each district, contains several demographic and socio-economic characteristics (village-wise and town-wise) of the district along with the status of availability of assets, amenities, infrastructural facilities, etc of Households. It is expected that this publication will help the planners in formulation of micro level development plans.

The District Census Handbooks (DCHBs) are brought out in two parts giving village and town wise data for each district. The Part-A contains non-census data for each Village and Town and is called Village and Town Directories. The Part-B provides census data for rural areas up to the village level and for urban areas up to the ward level for each town or city in the shape of Primary Census Abstracts.

The present series of 2011 census DCHBs known as “**DCHB-Part-A**.” The village and town level amenity data have been collected in pre printed scheduled which was filled up by the district administration and compiled and computerized in prescribed record structure. The DCHB is to provide a descriptive account of the district along with motif and history, highlighting significant characteristic of the district, administrative setup, certain analytical report based on PCA and amenity data and village and town directory including the SCs and STs PCA up to tahsil/town levels as annexure. The data of C.D. Block (Vikas Khand) are at rural/urban and village levels are being presented in this volume. In Village Directory, all amenities were brought together and if any amenity was not available in the referent village, the distance in broad ranges from the nearest place having such an amenity, was given. This includes educational facilities, medical facilities, drinking water, post & telegraph, communication, bank, credit societies and recreational facilities being availed by the respective villagers. In Town Directory, the information of all statutory towns irrespective of their class, and basic amenities available in the towns are analyzed in depth with the help of a number of cross-classified inset tables and statements which reveals the significant characteristic of the Towns.

I am grateful to the Chief Secretary, Government of Uttar Pradesh and Principal Secretary and his team of General Administration Department Government of Uttar Pradesh in facilitating the required administrative support by getting directions issued to the district authorities required for effective conduct of this colossal task in the biggest state of the country in terms of population. I am thankful to the Commissioner (Rural Development), all the District Magistrates, Additional District Magistrates (Finance and Revenue), Tahsildars and Executive Officers of Government of Uttar Pradesh along with their subordinate staff need to be especially thanked and commended for their full cooperation and strict execution of issued instructions by ensuring time-lines and regular compliance.

I am also thankful to Dr. C. Chandramouli, Ex -Registrar General and Census Commissioner, and Shri Deepak Rastogi, Ex -Additional Registrar General of India for his valuable guidance & co-operations.

I extend my sincere gratitude to Shri Sailesh, Additional Secretary and Registrar General and Census Commissioner of India for his valuable guidance, constant support and co-operations to facilitating this. I acknowledge the guidance & co-operations of Shri Kameshwar Ojha, Additional Registrar General of India.

I am also thankful to Dr. Pratibha Kumari, Deputy Registrar General, Social Studies and her team for guidance and co-ordination. I acknowledge the support & co-operations of Shri A.K.Samal, Joint Director & his team and Shri A.K. Arora, Joint Director (EDP) and his team for processing of data without their untiring efforts and supports we could not have completed the district census handbook within time.

The Director of Census Operations, Uttar Pradesh, Smt. Neena Sharma, IAS, under her guidance, the entire operations were carried out deserves all credit for its success, but she was repatriated to the State Government for taking up some other important assignments before this volume could be made available. The preparation of District Census Hand Book Part A is done under the supervision of Shri Mohammad Ahmad, Deputy Director, and Dr. S.S. Sharma, Assistant Director of Census Operations. I heartily acknowledge and appreciate their hard work to make this successful.

I also acknowledge all officers/officials of Census, Data Center (DDE), DCH and Map Sections, who are directly and indirectly associated with this project. I thank all of them for their unstinted support and co-operation. I also acknowledge and appreciate hard work of those officers, whose name are given in the acknowledgment for writing of analytical note and preparing their Master Copy/CRC of District Census Handbook, Part-A-2011

Lucknow  
28<sup>th</sup> March, 2016

**Pradeep Kumar**  
Joint Director/Controlling Officer  
Directorate of Census Operation, Uttar Pradesh

## Acknowledgment

### Officer/Official Associated for Preparation of DCHB 2011 Part-A Work in Directorate of Census Operations, Uttar Pradesh

Name of Officer/Official (Shri/Smt./Km.)	Designation	
<b>Guidance</b>	Pradeep Kumar	Joint Director
<b>Co-ordinations</b>	A M Ansari	Joint Director (EDP)
<b>Monitoring &amp; Technical Supervision and Finalization of Publication</b>	Mohd. Ahmad	Deputy Director
	Dr.S.S.Sharma	Assistant Director
<b>DCH Section</b>		
<b>Finalization of Town Directory /Village Directory Data and Checking of Tables, Statements and Annexure</b>	Mohd. Ahmad	Deputy Director
	Dashrath Singh	Deputy Director
	Pratap Singh	Deputy Director
	Dr.S.S.Sharma	Assistant Director
	Arun Kumar	Assistant Director
	S.K.Mishra	Assistant Director
<b>Formatting and Editing of CRC</b>	K.K.Pandey	Statistical Investigator Grade I
	J.K.Srivastava	Statistical Investigator Grade I
	Seema Yadav	Statistical Investigator Grade I
	Vineet Kumar Mishra	Complier
	Kamran Zaki	Assistant Complier

## Acknowledgment

### Name of Officers Associated for writing of Analytical Note and Preparing of Master Copy/CRC of District Census Handbook, Part-A-2011

Distt Code	Name of Allotted District for Preparation of Analytical Note and Master copy	Name of Officer and Designation Shri/ Smt	Distt Code	Name of Allotted District for Preparation of Analytical Note and Master copy	Name of Officer and Designation Shri/ Smt
01	SAHARANPUR,	MOHD. AHMAD , DDCO	21	SHAHJAHANPUR	Ram Murti, ADCO
02	MUZAFFARNAGAR	MOHD. AHMAD , DDCO	22	KHERI	Ram Murti, ADCO
03	BIJNOR	MOHD. AHMAD , DDCO	23	SITAPUR	Ram Murti, ADCO
04	MORADABAD	MOHD. AHMAD , DDCO	24	HARDOI	Ram Murti, ADCO
05	RAMPUR	MOHD. AHMAD , DDCO	25	UNNAO	Santosh k. Misra, ADCO
06	JYOTIBA PHULE NAGAR	MOHD. AHMAD , DDCO	26	LUCKNOW	Santosh k. Misra, ADCO
07	MEERUT	DR. S.S. SHARMA, ADCO	27	RAE BARELI	Dashrath Singh, DDCO
08	BAGHPAT	DR. S.S. SHARMA, ADCO	28	FARRUKHABAD	Santosh k. Misra, ADCO
09	GHAZIABAD	DR. S.S. SHARMA, ADCO	29	KANNAUJ	Santosh k. Misra, ADCO
10	GAUTAM BUDDHA NAGAR	DR. S.S. SHARMA, ADCO	30	ETAWAH	Santosh k. Misra, ADCO
11	BULANDSHAHR	DR. S.S. SHARMA, ADCO	31	AURAIYA	Santosh k. Misra, ADCO
12	ALIGARH	DR. S.S. SHARMA, ADCO	32	KANPUR DEHAT	Manju Gupta, ADCO
13	MAHAMAYA NAGAR	A.K. RAI , ADCO	33	KANPUR NAGAR	Manju Gupta, ADCO
14	MATHURA	A.K. RAI , ADCO	34	JALAUN	Dashrath Singh, DDCO
15	AGRA	A.K. RAI , ADCO	35	JHANSI	Dashrath Singh, DDCO
16	FIROZABAD	A.K. RAI , ADCO	36	LALITPUR	Manju Gupta, ADCO
17	MAINPURI	A.K. RAI , ADCO	37	HAMIRPUR	Manju Gupta, ADCO
18	BUDAUN	A.K. RAI , ADCO	38	Mahoba	Dashrath Singh, DDCO
19	BAREILLY	RAM MURTI, ADCO	39	BANDA	Manju Gupta, ADCO
20	PILIBHIT	RAM MURTI, ADCO	40	CHITRAKOOT	Dashrath Singh, DDCO

## Acknowledgment

### Name of Officers Associated for writing of Analytical Note and Preparing of Master Copy/CRC of District Census Handbook, Part-A-2011

Distt Code	Name of Allotted District for Preparation of Analytical Note and Master copy	Name of Officer and Designation (Shri/ Smt)	Distt Code	Name of Allotted District for Preparation of Analytical Note and Master copy	Name of Officer and Designation (Shri/ Smt)
41	FATEHPUR	Manju Gupta, ADCO	57	GORAKHPUR	Arun Kumar, ADCO
42	PRATAPGARH	A.K.S.Somvanshi, AD(EDP)	58	KUSHINAGAR	Arun Kumar, ADCO
43	KAUSHAMBI	A.K.S.Somvanshi, AD(EDP)	59	DEORIA	Arun Kumar, ADCO
44	ALLAHABAD	A.K.S.Somvanshi, AD(EDP)	60	AZAMGARH	Arun Kumar, ADCO
45	BARA BANKI	A.K.S.Somvanshi, AD(EDP)	61	MAU	Atul Verma, ADCO
46	FAIZABAD	A.K.S.Somvanshi, AD(EDP)	62	BALLIA	Atul Verma, ADCO
47	AMBEDAKER NAGAR	Dashrath Singh, DDCO	63	JAUNPUR	Atul Verma, ADCO
48	SULTANPUR	A.K.S.Somvanshi, AD(EDP)	64	GHAZIPUR	Atul Verma, ADCO
49	BAHRAICH	Suresh Chandra, DDCO	65	CHANDAULI	Atul Verma, ADCO
50	SHRAWASTI	Suresh Chandra, DDCO	66	VARANASI	Atul Verma, ADCO
51	BALRAMPUR	Suresh Chandra, DDCO	67	SANT RAVIDAS NAGAR BHADOHI	A.A. Khan, S.I Gr. I
52	GONDA	Suresh Chandra, DDCO	68	MIRZAPUR	A.A. Khan, S.I Gr. I
53	SIDDHARTHANAGAR	Suresh Chandra, DDCO	69	SONBHADRA	A.A. Khan, S.I Gr. I
54	BASTI	Suresh Chandra, DDCO	70	ETAH	A.A. Khan, S.I Gr. I
55	SANT KABIR NAGAR	Arun Kumar, ADCO	71	KANSHIRAM NAGAR	A.A. Khan, S.I Gr. I
56	MAHARAJGANJ	Arun Kumar, ADCO			

## **District Highlights - 2011 Census**

1. District Hardoi ranks 13th in terms of population in the state.
2. The percentage share of urban population in the district is 13.2 percent as against 22.3 percent of the population in urban areas of the state.
3. Hardoi district has population density of 684 persons per sq. km., which is below the state average of 829 persons per sq. km.
4. Hardoi district ranks 62<sup>nd</sup> in terms of sex ratio (868) which is lower than the state average of 912 females per thousand males.
5. Hardoi district ranks 51<sup>st</sup> in literacy with 64.6 percent which is below the state average of 67.7 percent.
6. There are only 163 uninhabited villages out of total 2,070 villages in the district.
7. Decadal growth rate of the district (20.4) is higher than the state average of 20.2 percent.
8. Hardoi tahsil has the highest number of inhabited villages 443 while Bilgram tahsil (312) has the lowest number of inhabited villages.
9. The district has 13 towns, all are statutory town. Neither any statutory town has been added, merged nor declassified after 2001 census.
10. There are 730,442 households in the district accounting for 2.2 per cent of the total households in the state. The average size of households in the district is 5.6 persons.



# PRIMARY CENSUS ABSTRACT

## FIGURES AT A GLANCE

DISTRICT		Hardoi						
DISTRICT								
		2001	2011	Variation				
No. of Sub-Districts		5	5	0				
No. of Towns		14	13	-1				
No. of Statutory Towns		13	13	0				
No. of Census Towns		1	0	-1				
No. of Villages		2,070	2,070	0				
No. of Households		Normal	5,58,850	7,27,451	1,68,601			
		Institutional	1,002	2,481	1,479			
		Houseless	467	510	43			
Total population		Absolute			Percentage			
		Total	Rural	Urban	Total	Rural	Urban	
		Persons	40,92,845	35,51,039	5,41,806	100.0	86.8	13.2
		Males	21,91,442	19,06,147	2,85,295	100.0	87.0	13.0
		Females	19,01,403	16,44,892	2,56,511	100.0	86.5	13.5
Decadal change 2001-2011		Absolute			Percentage			
		Total	Rural	Urban	Total	Rural	Urban	
		Persons	6,94,539	5,60,046	1,34,493	20.4	18.7	33.0
		Males	3,48,744	2,79,929	68,815	18.9	17.2	31.8
		Females	3,45,795	2,80,117	65,678	22.2	20.5	34.4
Area in Sq. Km.		5,986.0	5,837.8	148.2				
Density of Population		684	608	3,656				
Sex Ratio		868	863	899				
Child Population in the age group 0-6 years		Absolute			Percentage to total population			
		Total	Rural	Urban	Total	Rural	Urban	
		Persons	6,52,496	5,80,096	72,400	15.9	16.3	13.4
		Males	3,43,617	3,05,625	37,992	15.7	16.0	13.3
		Females	3,08,879	2,74,471	34,408	16.2	16.7	13.4
Child Sex Ratio		899	898	906				
Literates		Absolute			Literacy rate			
		Total	Rural	Urban	Total	Rural	Urban	
		Persons	22,21,601	18,83,588	3,38,013	64.6	63.4	72.0
		Males	13,74,587	11,82,280	1,92,307	74.4	73.9	77.8
		Females	8,47,014	7,01,308	1,45,706	53.2	51.2	65.6
Literates Scheduled Caste		Absolute			Literacy rate			
		Total	Rural	Urban	Total	Rural	Urban	
		Persons	6,08,564	5,72,533	36,031	57.7	57.4	64.4
		Males	3,92,204	3,70,381	21,823	68.8	68.6	72.5
		Females	2,16,360	2,02,152	14,208	44.7	44.1	55.0
Literates Scheduled Tribe		Absolute			Literacy rate			
		Total	Rural	Urban	Total	Rural	Urban	
		Persons	185	161	24	61.3	61.0	63.2
		Males	120	103	17	73.2	73.6	70.8
		Females	65	58	7	47.1	46.8	50.0
Scheduled Caste population		Absolute			Percentage to total population			
		Total	Rural	Urban	Total	Rural	Urban	
		Persons	12,74,505	12,09,207	65,298	31.1	34.1	12.1
		Males	6,85,223	6,50,259	34,964	31.3	34.1	12.3
		Females	5,89,282	5,58,948	30,334	31.0	34.0	11.8
Scheduled Tribe population		Absolute			Percentage to total population			
		Total	Rural	Urban	Total	Rural	Urban	
		Persons	349	300	49	0.0	0.0	0.0
		Males	186	154	32	0.0	0.0	0.0
		Females	163	146	17	0.0	0.0	0.0

# PRIMARY CENSUS ABSTRACT

## FIGURES AT A GLANCE

	DISTRICT	Hardoi					
<b>Workers and Non Workers</b>							
Total Workers		Absolute			Work Participation Rate		
		Total	Rural	Urban	Total	Rural	Urban
	Penons	13,18,946	11,57,094	1,61,852	32.2	32.6	29.9
	Males	10,91,952	9,53,746	1,38,206	49.8	50.0	48.4
	Females	2,26,994	2,03,348	23,646	11.9	12.4	9.2
Main Workers		Absolute			Percentage to total workers		
		Total	Rural	Urban	Total	Rural	Urban
	Penons	9,69,871	8,41,702	1,28,169	73.5	72.7	79.2
	Males	8,66,141	7,52,500	1,13,641	79.3	78.9	82.2
	Females	1,03,730	89,202	14,528	45.7	43.9	61.4
Marginal Workers		Absolute			Percentage to total workers		
		Total	Rural	Urban	Total	Rural	Urban
	Persons	3,49,075	3,15,392	33,683	26.5	27.3	20.8
	Males	2,25,811	2,01,246	24,565	20.7	21.1	17.8
	Females	1,23,264	1,14,146	9,118	54.3	56.1	38.6
Marginal Workers (3-6 months)		Absolute			Percentage to total marginal workers		
		Total	Rural	Urban	Total	Rural	Urban
	Persons	2,81,503	2,52,473	29,030	80.6	80.1	86.2
	Males	1,87,989	1,66,329	21,660	83.3	82.6	88.2
	Females	93,514	86,144	7,370	75.9	75.5	80.8
Marginal Workers (Less than 3 months)		Absolute			Percentage to total marginal workers		
		Total	Rural	Urban	Total	Rural	Urban
	Persons	67,572	62,919	4,653	19.4	19.9	13.8
	Males	37,822	34,917	2,905	16.7	17.4	11.8
	Females	29,750	28,002	1,748	24.1	24.5	19.2
Non Workers		Absolute			Percentage to total population		
		Total	Rural	Urban	Total	Rural	Urban
	Persons	27,73,899	23,93,945	3,79,954	67.8	67.4	70.1
	Males	10,99,490	9,52,401	1,47,089	50.2	50.0	51.6
	Females	16,74,409	14,41,544	2,32,865	88.1	87.6	90.8
<b>Category of workers (Main+Marginal)</b>							
Total Cultivators		Absolute			Percentage to total workers		
		Total	Rural	Urban	Total	Rural	Urban
	Persons	5,96,813	5,82,358	14,455	45.2	50.3	8.9
	Males	5,30,454	5,17,032	13,422	48.6	54.2	9.7
	Females	66,359	65,326	1,033	29.2	32.1	4.4
Total Agricultural Labourers		Absolute			Percentage to total workers		
		Total	Rural	Urban	Total	Rural	Urban
	Persons	4,06,830	3,82,251	24,579	30.8	33.0	15.2
	Males	3,30,841	3,08,548	22,293	30.3	32.4	16.1
	Females	75,989	73,703	2,286	33.5	36.2	9.7
Total Household Industry Workers		Absolute			Percentage to total workers		
		Total	Rural	Urban	Total	Rural	Urban
	Persons	59,649	44,554	15,095	4.5	3.9	9.3
	Males	36,270	25,761	10,509	3.3	2.7	7.6
	Females	23,379	18,793	4,586	10.3	9.2	19.4
Total Other Workers		Absolute			Percentage to total workers		
		Total	Rural	Urban	Total	Rural	Urban
	Persons	2,55,654	1,47,931	1,07,723	19.4	12.8	66.6
	Males	1,94,387	1,02,405	91,982	17.8	10.7	66.6
	Females	61,267	45,526	15,741	27.0	22.4	66.6

**PRIMARY CENSUS ABSTRACT**  
**FIGURES AT A GLANCE**  
**Uttar Pradesh**

**State**

		2001	2011	Increase			
<b>No. of Districts</b>		70	71	1			
<b>No. of Sub-Districts</b>		300	312	12			
<b>No. of Towns</b>		704	915	211			
<b>No. of Statutory Towns</b>		638	648	10			
<b>No. of Census Towns</b>		66	267	201			
<b>No. of Villages</b>		1,07,452	1,06,774	(-)678			
<b>No. of Households</b>	Normal	2,56,44,759	3,32,32,433	75,87,674			
	Institutional	69,848	143150	73,302			
	Houseless	43,033	72,452	29,419			
<b>Total population</b>		<b>Absolute</b>			<b>Percentage</b>		
		Total	Rural	Urban	Total	Rural	Urban
	<b>Persons</b>	19,98,12,341	15,53,17,278	4,44,95,063	100.0	77.7	22.3
	<b>Males</b>	10,44,80,510	8,09,92,995	2,34,87,515	100.0	77.5	22.5
	<b>Females</b>	9,53,31,831	7,43,24,283	2,10,07,548	100.0	78.0	22.0
<b>Decadal change 2001-2011</b>		<b>Absolute</b>			<b>Percentage</b>		
		Total	Rural	Urban	Total	Rural	Urban
	<b>Persons</b>	3,36,14,420	2,36,58,939	99,55,481	20.2	18.0	28.8
	<b>Males</b>	1,69,15,141	1,18,35,525	50,79,616	19.3	17.1	27.6
	<b>Females</b>	1,66,99,279	1,18,23,414	48,75,865	21.2	18.9	30.2
Area in Sq. Km.		2,40,928.00	2,33,365.71	7,562.29			
Density of Population		829	666	5,884			
<b>Sex Ratio</b>		912	918	894			
<b>Child Population in the age group 0-6 years</b>		<b>Absolute</b>			<b>Percentage to total population</b>		
		Total	Rural	Urban	Total	Rural	Urban
	<b>Persons</b>	3,07,91,331	2,50,40,583	57,50,748	15.4	16.1	12.9
	<b>Males</b>	1,61,85,581	1,31,35,595	30,49,986	15.5	16.2	13.0
	<b>Females</b>	1,46,05,750	1,19,04,988	27,00,762	15.3	16.0	12.9
<b>Child Sex Ratio</b>		902	906	885			
<b>Literates</b>		<b>Absolute</b>			<b>Literacy rate</b>		
		Total	Rural	Urban	Total	Rural	Urban
	<b>Persons</b>	11,43,97,555	8,52,84,680	2,91,12,875	67.7	65.5	75.1
	<b>Males</b>	6,82,34,964	5,17,93,688	1,64,41,276	77.3	76.3	80.4
	<b>Females</b>	4,61,62,591	3,34,90,992	1,26,71,599	57.2	53.7	69.2
<b>Literates Scheduled Caste</b>		<b>Absolute</b>			<b>Literacy rate</b>		
		Total	Rural	Urban	Total	Rural	Urban
	<b>Persons</b>	2,09,48,471	1,76,53,671	32,94,800	60.9	59.8	67.5
	<b>Males</b>	1,29,58,341	1,09,94,315	19,64,026	71.8	71.1	75.6
	<b>Females</b>	79,90,130	66,59,356	13,30,774	48.9	47.3	58.2
<b>Literates Scheduled Tribe</b>		<b>Absolute</b>			<b>Literacy rate</b>		
		Total	Rural	Urban	Total	Rural	Urban
	<b>Persons</b>	5,16,553	4,57,048	59,505	55.7	54.5	67.0
	<b>Males</b>	3,18,528	2,83,110	35,418	67.1	66.2	74.8
	<b>Females</b>	1,98,025	1,73,938	24,087	43.7	42.3	58.0
<b>Scheduled Caste population</b>		<b>Absolute</b>			<b>Percentage to total population</b>		
		Total	Rural	Urban	Total	Rural	Urban
	<b>Persons</b>	4,13,57,608	3,56,85,227	56,72,381	20.7	23.0	12.7
	<b>Males</b>	2,16,76,975	1,86,63,920	30,13,055	20.7	23.0	12.8
	<b>Females</b>	1,96,80,633	1,70,21,307	26,59,326	20.6	22.9	12.7
<b>Scheduled Tribe population</b>		<b>Absolute</b>			<b>Percentage to total population</b>		
		Total	Rural	Urban	Total	Rural	Urban
	<b>Persons</b>	11,34,273	10,31,076	1,03,197	0.6	0.7	0.2
	<b>Males</b>	5,81,083	5,26,315	54,768	0.6	0.6	0.2
	<b>Females</b>	5,53,190	5,04,761	48,429	0.6	0.7	0.2

**Workers and Non Workers**

Total Workers		Absolute			Work Participation Rate		
		Total	Rural	Urban	Total	Rural	Urban
	Persons	6,58,14,715	5,19,50,980	1,38,63,735	32.9	33.4	31.2
	Males	4,98,46,762	3,83,52,879	1,14,93,883	47.7	47.4	48.9
	Females	1,59,67,953	1,35,98,101	23,69,852	16.7	18.3	11.3
Main Workers		Absolute			Percentage to total workers		
		Total	Rural	Urban	Total	Rural	Urban
	Persons	4,46,35,492	3,35,38,817	1,10,96,675	67.8	64.6	80.0
	Males	3,74,20,299	2,78,12,347	96,07,952	75.1	72.5	83.6
	Females	72,15,193	57,26,470	14,88,723	45.2	42.1	62.8
Marginal Workers		Absolute			Percentage to total workers		
		Total	Rural	Urban	Total	Rural	Urban
	Persons	2,11,79,223	1,84,12,163	27,67,060	32.2	35.4	20.0
	Males	1,24,26,463	1,05,40,532	18,85,931	24.9	27.5	16.4
	Females	87,52,760	78,71,631	8,81,129	54.8	57.9	37.2
Marginal Workers (3-6 months)		Absolute			Percentage to total marginal workers		
		Total	Rural	Urban	Total	Rural	Urban
	Persons	1,68,85,149	1,44,91,868	23,93,281	79.7	78.7	86.5
	Males	1,01,56,804	85,31,773	16,25,031	81.7	80.9	86.2
	Females	67,28,345	59,60,095	7,68,250	76.9	75.7	87.2
Marginal Workers (Less than 3 months)		Absolute			Percentage to total marginal workers		
		Total	Rural	Urban	Total	Rural	Urban
	Persons	42,94,074	39,20,295	3,73,779	20.3	21.3	13.5
	Males	22,69,659	20,08,759	2,60,900	18.3	19.1	13.8
	Females	20,24,415	19,11,536	1,12,879	23.1	24.3	12.8
Non Workers		Absolute			Percentage to total population		
		Total	Rural	Urban	Total	Rural	Urban
	Persons	133997626	103366298	30631328	67.1	66.6	68.8
	Males	54633748	42640116	11993632	52.3	52.6	51.1
	Females	79363878	60726182	18637696	83.3	81.7	88.7
Category of workers (Main+Marginal)							
Total Cultivators		Absolute			Percentage to total workers		
		Total	Rural	Urban	Total	Rural	Urban
	Persons	1,90,57,888	1,85,00,982	5,56,906	29.0	35.6	4.0
	Males	1,55,11,533	1,50,30,284	4,81,249	31.1	39.2	4.2
	Females	35,46,355	34,70,698	75,657	22.2	25.5	3.2
Total Agricultural Labourers		Absolute			Percentage to total workers		
		Total	Rural	Urban	Total	Rural	Urban
	Persons	1,99,39,223	1,89,10,579	10,28,644	30.3	36.4	7.4
	Males	1,38,03,442	1,29,57,833	8,45,609	27.7	33.8	7.4
	Females	61,35,781	59,52,746	1,83,035	38.4	43.8	7.7
Total Household Industry Workers		Absolute			Percentage to total workers		
		Total	Rural	Urban	Total	Rural	Urban
	Persons	38,98,590	26,87,850	12,10,740	5.9	5.2	8.7
	Males	23,54,136	14,94,896	8,59,240	4.7	3.9	7.5
	Females	15,44,454	11,92,954	3,51,500	9.7	8.8	14.8
Total Other Workers		Absolute			Percentage to total workers		
		Total	Rural	Urban	Total	Rural	Urban
	Persons	2,29,19,014	1,18,51,569	1,10,67,445	34.8	22.8	79.8
	Males	1,81,77,651	88,69,866	93,07,785	36.5	23.1	81.0
	Females	47,41,363	29,81,703	17,59,660	29.7	21.9	74.3

---

---

ANALYTICAL NOTE

---

---

**(i) History and Scope of the District Census Handbook**

The need of data at the grass root level for the administrative and planning purposes at sub micro level as well as academic studies prompted the innovation of District Census Handbook. District Census Handbook is a unique publication from the Census organization which provides most authentic details of census and non-census information from village and town level to district level. The District Census Handbook was firstly introduced during the 1951 Census. It contains both census and non census data of urban as well as rural areas for each district. The census data contain several demographic and socio-economic characteristics of the lowest administrative unit i.e. of each village and town and ward of the district. The non census data comprise of data on availability of various civic amenities and infrastructural facilities etc. at the town and village level which constitute Village Directory and Town Directory part of the DCHB. The data of DCHB are of considerable importance in the context of planning and development at grass-root level.

In 1961 census DCHB provided a descriptive account of the district, administrative statistics, census tables and village and town directory including Primary Census Abstract. This pattern was changed in 1971 Census and the DCHB was published in three parts: Part-A related to village and town directory, Part-B to village and town PCA and Part-C comprised analytical report, administrative statistics, district census tables and certain analytical tables based on PCA and amenity data in respect of villages. The 1981 census DCHB was published in two parts: Part-A contained village and town directory and Part-B the PCA of village and town including the SCs and STs PCA up to tahsil/town levels. New features along with restructuring of the formats of village and town directory were added into it. In Village Directory, all amenities except electricity were brought together and if any amenity wasn't available in the referent village, the distance in broad ranges from the nearest place having such an amenity, was given.

The pattern of 1981 census was followed by and large for the DCHB of 1991 Census except the format of PCA. It was restructured. Nine-fold industrial classification of main workers was given against the four-fold industrial classification presented in the 1981 census. In addition, sex wise population in 0-6 age group was included in the PCA for the first time with a view to enable the data users to compile more realistic literacy rate as all children below 7 years of age had been treated as illiterate at the time of 1991 census. One of the important innovations in the 1991 census was the Community Development Block (CD Block) level presentation of village directory and PCA data instead of the traditional tahsil/taluk/PS level presentation.

As regards DCHB of 2001 Census, the scope of Village Directory was improved by including some other amenities like banking, recreational and cultural facilities, newspapers & magazines and 'most important commodity' manufactured in a village in addition to prescribed facilities of earlier censuses. In Town Directory, the statement on Slums was modified and its coverage was enlarged by including details on all slums instead of 'notified slums'.

The scope and coverage of Village Directory of 2011 DCHB has been widened by including a number of new amenities in addition to those of 2001. In the Town Directory, seven Statements containing the details

and the data of each town have been presented viz.; (i) Status and Growth History of towns,(ii) Physical Aspects and Location of Towns, (iii) Civic and other Amenities, (iv)Medical Facilities, (v) Educational, Recreational & Cultural Facilities, (vi)Industry & Banking, and (vii) Civic & other amenities in Slums respectively. CD Block wise data of Village Directory and Village PCA have been presented in DCHB of 2011 census as presented in earlier census. The data of DCHB 2011Census have been presented in two parts, Part-A contains Village and Town Directory and Part-B contains Village and Town wise Primary Census Abstract. Both the Parts have been published in separate volumes in 2011 Census.

### **Brief History of the District**

The early history of the district is based on traditions and legendary allusions of Shiva Purana which relates Hardoi with to Thathera king of Hiranya Kashyap who called himself the God. As per the legend 'Hardoi' has been derived from the word 'Haridrohi'. It is believed from Puranas a king named Hirnakashyap ruled the district in the olden times. Hirnakashyap was an enemy of God Vishnu and his son named Prahalad was given severe punishments for the reason that Prahalad was a devotee of Vishnu. Upon this Vishnu had to incarnate himself as Narsingh and killed the king. Since Hirnakashyap hated the God, thus the place derived its name as Haridrohi which in course of time become Hardoi. According to some scholars, the term "Hardoi" originated from the term "Haridwaya" which means two gods. Since there were two gods, Vamana Bhagavan (in the regime of King Bali) and Narasimha Bhagavan (in the regime of King Hiranyakashipu) had been incarnated hence the place called Haridwaya and later called Hardoi. There is another legend who says that there was a chieftain named 'Harnakas' who too was an enemy of God which may be another reason for its name as Haridrohi. There is another version about this that Hardoi was founded by Hardev Baksa. This is also confirmed by the fact that there still exists a Mohalla (locality) in the name of Hardev Baksa. As per one more opinion there was a great saint Hardev Baba from which the district derived its name.

Mallawa, Bilgram, Pihani, Shahabad, Sandila & Ruiyaa are the places of historical significance. According to some historians Mallawa was colonized by Buddhists while some believed that Sayyed Salar Masood Gazi came here. Earlier this area Mallawa was district headquarter. The ancient name of Bilgram is "SRINAGAR" its present name Bilgram was given by some associates of Mahmood Gajnavi. Pihani is derived by persian word Pinhani (place of shelter), it is believed that king of Moughal dynasty Humayun took shelter in the forest of Pihani when he was defeated by Shershah Suri. Pihani is also related with the minister Sadarejahan of Emperor Akbar. His tomb and paintings are still here. According to the view of some people; Sandila was colonized by Rishi Sandilya. Sandila is also famous for old buildings, Mosque & Barakhamba.

Many historical events attach political importance to the district. Hardoi is first mentioned during the Muslim rule. In 1028, Bwan was invaded by Sayyid Salara Masgud. However, Muslims didn't occupy the region until 1217. After long struggle Sayyad Shakir established first Muslim site at GOPAMAU. Many battles between the Mogul and Afghan empires took place in Hardoi district due to the situation of the district. Humayun was defeated by Sher Shah Suri between the cities of Bilgram and Sandi, and he escaped

by crossing the river Ganges with the help of a bhisti to whom he had made the king for one day after regaining the throne.

Mahmood Ghaznavi is said to have invaded it in 1019 A.D. and the great Chausa war between Humayun and Shershah Suri was taken place near Bilgram in 1539. Hardoi formed part of Suba of Avadh under the Mughals, which was ruled by Avadh dynasty of Nawabs and formed border with the territory of Rohillas. In 1773 a brigade of British troops was stationed near Bilgram which was shifted to Kanpur. Later till 1849, Hardoi remained as most lawless tracts in the then Avadh province. Later, in February 1856, Hardoi, as a part of Oudh, became part of the British territory after Lord Dalhousie's proclamation. The district was annexed to the British Empire in 1856 along with the rest of the Avadh province and a district was formed with its headquarters at Mallawan. After a year (1857), the first war of independence broke out, plunging the whole area in the state of anarchy. In 1858, the district headquarter was shifted to Hardoi from Mallawan and has retained its position till date.

### **Administrative Set up**

The district is administratively divided into 05 tahsils namely Shahabad, Sawayajpur, Hardoi, Bilgram and Sandila. For implementation of development scheme the district is divided into 19 Development Blocks namely Shahabad, Tondarpur, Pihani, Bharkhani, Bawan, Harpalpur, Sandi, Bilgram, Hariyawan, Tadiyawan, Sursa, Ahrori, Madhoganj, Mallawan, Kothwan, Kachhauna, Behadar, Sandila and Bharawan. Total area of the district is 5986.0 Sq. Km. The rural area covers 5837.8 Sq. Km. and urban recorded 148.2 Sq. Km. There are 1101 Gram Panchayats and 2070 Revenue villages with 1907 inhabited villages and 163 uninhabited villages in the district. In urban area there are 13 statutory Towns. Statutory Towns comprises of 07 Nagar Palika Parishad and 06 Nagar Panchayats.

### **Jurisdictional Changes (2001-2011)**

Neither any Tahsil/ Statutory town/Development has been created/ merged nor declassified after 2001 Census. Som Census Town has been declassified as revenue village "Som". The state Government administration has reported following jurisdictional changes have been taken place during the decade:-

District/Tahsil 2011	Territory added at District/Tahsil level	Name of District/ Tahsil from which area is subtracted	Territory reduced at District/Tahsil level
1	2	3	4
Tahsil Shahabad	(i) 49 Villages have been transferred to tahsil Shahabad from tahsil Sawayajpur	Tahsil Shahabad	2 Villages of Tahsil Shahabad transferred to Pihani N.P.P.



	(ii) 01 Village Chathhia Dhanwar split in 02 villages Chathhia & Dhanwar		
	-----	Tahsil Sawayajpur	49 Villages of tahsil Sawayajpur have been transferred to tahsil Shahabad
Tahsil Sandila	Som Census Town Declassified & name a village - Som	Tahsil Sandila	-----

### **District Administration:**

District administration comprises of Revenue, Development, Police (Law and Order), Judiciary, and Local self-government. District Magistrate is In-charge of revenue & administration. He is assisted by Additional District Magistrate (Finance and Revenue) i.e., ADM (F&R). At the tahsil level Sub Divisional Magistrate is In-charge, who is now redesignated as Up-Jila Adhikari. He is assisted by Tahsildars in each tahsil and for revenue collection each tahsil is further entrusted to Naib Tahsildars and Kanongos's circles respectively. For each revenue village, Lekhpal is In-charge.

Chief Development Officer (C.D.O) and District Development Officer (D.D.O) are In-charge for development activities in the district. They also assist District Magistrate for implementation and monitoring of various development schemes in the district. Project Director is also deployed to assist D.M and C.D.O. in formations & supervision of different development programmes in the district. For development of rural area, district is further divided into Development Block well known as Vikas Khand (also known as Office of Kshetra Panchayats). Block Development Officers (B.D.O) look after development works at Blocks level. For his assistance Assistant Development Officer and at village level Village Development Officers have been deployed.

Under the police set-up Senior Superintendent of Police (S.S.P) and Superintendent of Police (S.P) are In-charge of their respective district. Additional Superintendent of Police (A.S.P) is also deployed to assist S.S.P/S.P in their respective area. Deputy Superintendent of Police (D.S.P)/ Circle Officer (C.O) look after the law and order of the area allotted to them. Police Inspectors and Sub-Inspectors are In-charges of their respective Thanas/Police stations depending upon the population and area.

The Judicial administration of the District is headed by District and Session Judge. In addition to him there are several Additional District Judge, Civil Judge, Chief Judicial Magistrate and Munsif Magistrate and others judiciary officer are also posted to look after legal matters.

Besides these administrative officers a number of other district level officers are also posted at District headquarters. Other District Level of Offices are District Informatics Officer (NIC), Field Publicity Officer and Income Tax Officer, Sr. Treasury Officer, District Supply Officer, District Agriculture Officer, District Economics & Statistical Officer, District Savings Officer, District Sports Officer, District Employment Officer, Trade tax Officer, Entertainment Tax Officer, District Prosecution Officer, District Excise Officer, General Manager District Industry Centre, Plant Protection Officer, District Panchayat Raj Officer, District Programme Officer, Basic Shiksha Adhikari, District Inspector of Schools, Sp. Land

acquisition Officer, District Social Welfare Officer, Minority Welfare Officer, Project Manager (U.P.L.D.C.), Asstt. Regional Transport Officer, Asstt. District Election Officer, and District Soldier welfare Officer are also deployed for monitoring and execution of various development activities in there district.

The Nucleus of the district body for self government is consisted of Mayor & Nagar Ayukat at Nagar Nigam level and Executive Officer (E.O) & Chairman of their respective Nagar Palika Parishad/ Nagar Panchayats. Similarly at Jila Parishad level Jila Panchayats Chairman & Apar Mukhya Adhikari (AMA) work as a public representative. Pramukh of Kshetra Samiti/Panchayat & B.D.O in Vikas Khand level, Gram Pradhan & Panchayat secretary in his Gram Panchayats comes under Local self-government. Other members of different local bodies also represent their respective area at ward and village level.

#### **(iv) Physical Features**

##### **Location and Size :**

The district lies between Latitude 26<sup>0</sup>53' north and 27<sup>0</sup>47' north and Longitude 79<sup>0</sup> 41' and 80<sup>0</sup> 49' East. It is bounded on the north by district Shahjahanpur and Kheri. On the east the Gomti river separates it from district Kheri and Sitapur. On the south lie the districts of Unnao and Lucknow, while to the west are the districts of Shahjahanpur and Farrukhabad and for a very short distance in the south–western corner, the Kanpur district. The western boundary is formed by the river, sendha upto Daprapur. It then runs southward till at Gadanpur it strives the Ganga, which constitutes the boundary as far as the border of district Unnao. The district is an irrregular quadrilateral in shape, with its greatest length of 126 Kms. from north-west to south east and an average breadth of 74 Kms. from east to west. The district has an area of 5,986 sq.km.

##### **Physiography :**

**Topography :** The rivers of the district have played an important role in the topography fashion-in-style of district. The district is situated between Ganga and Gomti rivers. The making of the district has been led by the contributions of rivers. The district has been bifurcated in three subdivision from the Geographical and economic point of view.

**1. Western low land :** This contains chiefly three Community Blocks Harpalpur, Bharkhani and Sandi. Besides this, C D blocks, Bilgram, Madhoganj and Malawan come in the western portion. Ramganga, Garra and Ramganga rivers flow here. This region has been constituted by the fertile soil brought by these rivers.

**2. North up sub division :** The up level consists of Madhoganj, Bilgram and Mallawan and the total region of Sandila, Kachanna, Kanthauvan Bharawan, Bahardar comes under it. Sai river flows in the central part of the region. The soil is 'Domat Matiyar' and 'Domat'. The C D block of Sandila has 'Usrile' soil.

**3. Central level region :** Sursa, Bawan, Ahrori, Tadiyawan, Pihani, Shahabad Tondarpur and Hariyawan C D blocks come in this region. The soil is Domat Sandy.

**Drainage :** The main rivers of the district are Ganga, Gomti, Garra, Neelam, Ramganga, Kunda, Sendha, Sukheta and Sai. The biggest river of the district is Ganga which flows from Farukhabad towards Kanpur. Gomti river enters the boundaries of Lucknow from district Sitapur. There are many small and big nalas flowing in the district and used for irrigation purpose. District Hardoi has many lakes and ponds. There is a 'Dahar Jheel' near Sandi which is biggest among all the lakes. This is about four kms. in length. There is another big lake in Mallawan division near Sadamau.

**Climate :** The climate of the district is characterized by a hot summer and pleasant cold winter. The year may be divided into four seasons. The cold season from around the end of November to February is followed by the summer, from March to around middle of June. The period of mid June to September constitutes the south west monsoon season October and November form the post monsoon season. On an average there has been a rainfall of 941 mms in 2011. In district normally maximum and minimum temperature varies between 44.10<sup>0</sup> C to 5<sup>0</sup>C respectively .The months of May and June are hottest and December- January are the coldest months of the year.

**Natural and Economic Resources Forestry :** The forest assets like Banyan, Bhalk, Bamboo, Shisham, Neem and Mango trees are found in the district. Cutting and felling of trees has taken place in the district and retrieved land is being used for agriculture purposes. The wood so obtained from the trees is used for fuel purposes.

**Minerals and Mining :** Geologically, the district forms part of the vast Indo-Gangetic alluvial tract. The origin of the IndoGangetic tract as a whole is now attributed to the sag in the earth crust formed in the upper Eocene times between Gondwana land and the raising of Himalaya belt The economic minerals found in the district are Kankar, reh and sand.

**Kankar :** The mineral is found in the usar tract as lenses of moderate to large dimensions associated with clay and sand intercalation commonly it is nodular type and used as building material. Fair quality lime is obtained from Kankar by burning it.

**Reh :** The saline efflorescence, called reh, generally occurs in usar and water logged lands and is of commercial value as it, provides material for the manufacture of country glass and is also used by washer men as a substitute for soap. It is used after purification, in the form of Soda ash in soaps and for the treatment of hard water in the dye industry. Rich in sulphur contents, it is used for extraction of sulphur.

**Sand :** It is obtained from the banks of the main rivers and is used extensively for building purposes. **Soil :** The whole of low lying area below the old high banks of the Ganga is precarious as it is liable to inundation which often destroy almost the entire Kharif crop. The soil, particularly of higher lands, is of a very inferior quality, irrigation is always deficient, the crops are exposed to the ravages of wild animals, while heavy rains impair the fertility of the Bhur soil. All along the old high bank of the Ganga, the soil is light and sandy.

**Land and Land use Pattern :** The land level is plain and fertile land.Of total area available for cultivation, most of the area is used as double cropped area.The land is cover by the forest area, cultivable land agriculture barren land, current fallow, other fallow land ,usar and non cultibile land,land used other than agriculture ,pasture land and vacant land etc.The land is used for orchard tree,plantation and cane productions.The land holdings are generally small in size.Some land holding in the district are categorised in medium and large stake holder.

According to table no. 41, the total reported area of the district was 572653.92 hectares. There are total 1907 inhabited villages in the district having total area of 572653.92 hectares. The percentage of cultivable area to total area is 75.18 points in the district. At district level 92.16 percent of total cultivable area has got the irrigation facility.

**Agriculture and Crop Pattern :**

There are three harvests called by the usual names, Rabi, Kharif and Zaid. The Zaid are intermediate harvest is of little importance in the district. The district kharif crop is comprised of four main produce like Jawar, Millet, Arhar, Maize and Paddy and under the Rabi wheat, gram, barley, pea, mustard, cultivation of potato is done. There is fairly good production of sugarcane in the district. The percentage of cultivable area to total area is 75.18 percent. Cultivation of sugarcane, potato, wheat, gram, arhar and paddy is gaining. The cash crop is sugarcane along with potato. Double cropping was done to obtain more yield in the district.

The economy of the district pivoted around agriculture nearly 83.37 percent of the workers are engaged in agriculture related work. This clearly shows that majority of the population are dependent on agriculture. For improvement of quality and quantity of agricultural produce the district had the services of seed store/fertilizer depots, godown, insecticide depots and cold storages and agriculture service centres.

State agriculture department is extending their services to improve agriculture in the district. Besides making arrangements for the supply of improved seeds, scientific implements, fertilizers, manures and extending improved agricultural practices, The agricultural department also gives technical advice and guidance to the cultivators on agricultural problems.

**Irrigation :** Chiefly the irrigation in the district takes place by canals and Govt. and Private tube wells. Sharda Canal is the main canal in the canal system, of which the length of canal is 1,548 kms. The district has many govt. tube wells. Under the private means of irrigation, there are many pucca tube well, Rahat, ground level pump sets .boring pump sets and private tube wells. According to table no .41, the percentage of irrigated area to total cultivable area is 92.16 percent in the district.

**Animal Husbandry :** Animal husbandry has special place in the national economy. It is an integral part of rural economy. Besides these, there are sheep, Indian and crossbreed, there are goats and horses and ponies, desi, crossbreed and other animals. There are many poultry farms in the district. For providing medical facilities to the animals, there are many veterinary hospitals, animal development centres, artificial insemination centre, sheep development centre and piggery development centres are functioning in the district. These are running for prevention and treatment of various animal diseases and development of livestock.

**Fishery :** The people of the district usually take two types of food. Food item like fish is very energetic and easily digestible. Fish find a ready sale in the local markets and are used as a food by a good number of people. These are available in lakes and tanks of the district. For the upliftment of poor people specially fishermen, emphasis is being laid on fishery cooperative society to take up the job. To encourage this many tanks have been given for fisheries on lease. There are many people engaged in fishery industry in district.

**Industry :** Industry plays an important role in socio-economic development. There are some registered workshops from where the returns have been received. Industry department established small industrial units in the district. There are some industrial units registered under factory act 1948 in the district. This district is backward from the industry point of view. Sandila is earmarked for industry where industries are coming up gradually.

**Trade and Commerce :** The chief trade of the district is comprised of export of food grains, oil seeds unrefined sugar, tobacco and cattle. The imports are mainly foreign goods, country cloth, salt and cotton. Food grains and sugar were exported to Calcutta, Bombay, Jabalpur, Varanasi and other places. Before the construction of the railways, the goods were transported on bullock cart but now this is done by trucks or railways. The principal grain market is located at Railwayganj, the site of which belongs to the municipal board, Hardoi. The market was established by Raja Hardeo Singh and Thakur Bharat Singh. The railway station at Hardoi started functioning in 1872. In the beginning the market was known as ganj but after the opening of the railway station, it came to be known as market of Railwayganj. The market developed into a flourishing trade centre. With the improvements of roads and other means of communication after 1947, the trade in the market has increased considerably.

**Transport :** Communication is an important aspect of developing economy. Transport facility can broadly be classified into two categories – rail transport and road transport. The district is connected by rail and road transport. By road transport the services of buses of state road transport corporation and private operator trucks and taxis are main mode conveyance. There are many regular bus stoppages in the district. Transport facilities access to anywhere in the district is available at the private bus stand. Total number of inhabited villages are 1907 of which 1175 villages are well connected by pucca roads which are 61.62 per cent of the total villages. In order to transport goods within and outside the district there are many transport agencies as per the available sources. For the transportation of goods of remote places the agencies are involved. There are many bus stations/ bus stop.

**Electricity and Power :** Electricity is primary infrastructural facility required for the development of Economy. It is essential for every walk of life including transport and industry. All the 13 towns of the district are electrified while 1,844 villages (96.7 percent), out of 1907 inhabited villages are electrified by central electricity authorities. The scheduled caste township have also been electrified. The consumption of the electricity is in field of domestic light sector, commercial sector, industrial sector, public light sector, agriculture sector and public water supply and sewerage system etc. The government and private tubewells and pump sets have been electrified.

### **Gram Panchayat, its composition, jurisdiction and role in villages development**

A Gram Panchayat acts as the executive of the Gram Sabha and plays a vital role in village development. There are 1,101 Gram Sabhas in the district.

**Composition :** The members of the village of Gram Panchayat are elected by the members of the Gram Sabha. The members of the Gram Sabha generally elect a small committee of 7-15 members from among themselves who constitute the village panchayat. It is necessary that the village Panchayat should have a member belonging to the scheduled caste and also a woman member. If they are not elected, then the government itself appoints two such members. The Village Panchayat is the sole body, which looks after the various problems of the village and takes steps to improve the conditions of the villages.

**Its term :** The new Panchayat Raj Act of 1993 has fixed a uniform term of five years for every Panchayat. It can also be dissolved earlier by the state government if it fails to perform its duty faithfully. A Sarpanch may be removed from office if two-third Panchas vote against him. But in such a case the sanction of the district

authorities must be obtained beforehand. The Panchayat normally meets once in a month. If need be, an emergency meeting can also be called by the sarpanch.

**Qualifications :** In order to be elected to a village panchayat, a candidate should possess the following qualifications 1. He should be a resident of the village concerned and his name should be in the voter's list of the village. 2. He should be twenty five years old. 3. He should be mentally and physically sound. 4. He should not be a proclaimed offender.

**Functions :** A Gram panchayat is entrusted with various social, economic and judicial functions.

1. It provides civic amenities to the people of the village.
2. It gets a primary school opened in the village and supervise its work.
3. It looks the cleanliness of the village. Drains for waste water are also provided by the Panchayat in the village.
4. It gets a Primary Health Centre opened in the village. The Panchayat has also to provide land and building for such a center.
5. It gets metalled roads built from the village to the nearest road leading to a market place with the help of the Public Works Department of the District.
6. It arranges for sufficient irrigation facilities, improved seeds, insecticides, chemical manures, improved implements and other such facilities with the help of the Block Development Officer of the area for the uplift of agriculture.
7. It manages and maintains the common property of the village.
8. In some states, the Gram Panchayat enjoys also certain judicial powers. It decides petty civil and criminal cases and imposed fine.

## **(V) CENSUS CONCEPTS AND DEFINITIONS**

**Building:** A 'Building' is generally a single structure on the ground. Usually a structure will have four walls and a roof. Sometimes it is made up of more than one component unit which are used or likely to be used as dwellings (residences) or establishments such as shops, business houses, offices, factories, workshops, work sheds, Schools, places of entertainment, places of worship, godowns, stores etc. It is also possible that building which have component units may be used for a combination of purposes such as shop-cum-residence, workshop-cum-residence, office-cum-residence etc. But in some areas the very nature of construction of houses is such that there may not be any wall. Such is the case of conical structures where entrance is also provided but they may not have any walls. Therefore, such of the conical structures are also treated as separate buildings.

**Pucca houses:** Houses, the walls and roof of which are made of permanent materials. The material of walls can be any one from the following, namely, Stones (duly packed with lime or cement mortar), G.I./metal/ asbestos sheets, Burnt bricks, Cement bricks, Concrete. Roof may be made of from any one of the

following materials, namely, Machine-made tiles, Cement tiles, Burnt bricks, Cement bricks, Stone, Slate, G.I/Metal/Asbestos sheets, Concrete. Such houses are treated as Pucca house.

**Kutch**a houses: Houses in which both walls and roof are made of materials, which have to be replaced frequently. Walls may be made from any one of the following temporary materials, namely, grass, Unburnt bricks, bamboos, mud, grass, reeds, thatch, plastic /polythene, loosed packed stone, etc. Such houses are treated as Kutcha house.

**Dwelling Room**: A room is treated as a dwelling room if it has walls with a doorway and a roof and should be wide and long enough for a person to sleep in, i.e. it should have a length of not less than 2 meters and a breadth of at least 1.5 meters and a height of 2 meters. A dwelling room would include living room, bedroom, dining room, drawing room, study room, servant's room and other habitable rooms. Kitchen, bathroom, latrine, store room, passageway and verandah which are not normally usable for living are not considered as dwelling rooms. A room, used for multipurpose such as sleeping, sitting, dining, storing, cooking, etc., is regarded as a dwelling room. In a situation where a census house is used as a shop or office., etc., and the household also stays in it then the room is not considered as a dwelling room. But if a garage or servant quarter is used by a servant and if she/ he also lives in it as a separate household then this has been considered as a dwelling room available to the servant's household. Tent or conical shaped hut if used for living by any household is also considered as dwelling room. A dwelling room, which is shared by more than one household, has not been counted for any of them. If two households have a dwelling room each but in addition also share a common dwelling room, then the common room has not been counted for either of the households.

**Census House** : A 'census house' is a building or part of a building used or recognized as a separate unit because of having a separate main entrance from the road or common courtyard or staircase, etc. It may be occupied or vacant. It may be used for residential or non- residential purpose or both. If a building has a number of Flats or Blocks/Wings, which are independent of one another having separate entrances of their own from the road or a common staircase or a common courtyard leading to a main gate, these are considered as a separate Census house.

**Village**: The basic unit for rural areas is the revenue village, which has definite surveyed boundaries. The revenue village may comprise of one or more hamlets but the entire village is treated as one unit for presentation of data. In un surveyed areas, like villages within forest areas, each habitation area with locally recognized boundaries is treated as one village.

**Rural-Urban area**: The data in the census are presented separately for rural and urban areas. The unit of classification in this regard is 'town' for urban areas and 'village' for rural areas. **The urban-** area comprises two types of towns viz; Statutory towns and Census towns. In the Census of India 2011, the definition of urban area adopted is as follows:

**(a) Statutory Towns** : All places with a municipality, corporation, cantonment board or notified town area committee, etc are known as statutory towns.

(b) Census towns: All other places satisfying the following three criteria simultaneously are treated as Census Towns.

i) A minimum population of 5,000;

ii) At least 75 per cent of male working population engaged in non-agricultural pursuits; and

iii) A density of population of at least 400 per sq. km. (1,000 per sq. mile)

For identification of places which would qualify to be classified as 'urban' all villages, which, as per the 2001 Census had a population of 4,000 and above, a population density of 400 persons per sq. km. and having at least 75 per cent of male working population engaged in non-agricultural activity were considered. To work out the proportion of male working population referred to above against b) (ii), the data relating to main workers were taken into account. In addition the above stated towns, urban areas also constitute of OGs which are the parts of UAs.

**Urban Agglomeration:** An Urban Agglomeration is a continuous urban spread constituting a town and its adjoining urban outgrowths (OGs) or two or more physically contiguous towns together with or without urban outgrowths of such towns. In some cases, railway colonies, university campuses, port areas, military camps etc; may come up near a statutory town outside its statutory limits but within the revenue limits of a village or villages contiguous to the town. Each such individual area by itself may not satisfy the minimum population limit to qualify it to be treated as an independent urban unit but may qualify to be clubbed with the existing town as their continuous urban spread (i.e., an Out Growth). Each such town together with its outgrowth(s) is treated as an integrated urban area and is designated as an 'urban agglomeration'. For the purpose of delineation of Urban Agglomerations during Census of India 2011, following criteria has been adopted:

(a) The core town or at least one of the constituent towns of an urban agglomeration should necessarily be a statutory town; and

(b) The total population of an Urban Agglomeration (i.e. all the constituents put together) should not be less than 20,000 as per the 2001 Census. In varying local conditions, there were similar other combinations which have been treated as urban agglomerations satisfying the basic condition of contiguity.

**Out Growth (OG):** The outgrowth is a viable unit such as a village or a hamlet or an enumeration block and clearly identifiable in terms of its boundaries and location. While determining the outgrowth of a town, it has been ensured that it possesses the urban features in terms of infrastructure and amenities such as pucca roads, electricity, taps, drainage system for disposal of waste water etc., educational institutions, post offices, medical facilities, banks etc and physically contiguous with the core town of the UA.

**City:** Towns with population of 100,000 and above are called cities.

**Household:** A 'household' is usually a group of persons who normally live together and take their meals from a common kitchen unless the exigencies of work prevent any of them from doing so. Persons in a household may be related or unrelated or a mix of both. However, if a group of unrelated persons live in a census house but do not take their meals from the common kitchen, then they are not constituent of a common household. Each such person was to be treated as a separate household. The important link in



finding out whether it was a household or not was a common kitchen/common cooking. There may be one member households, two member households or multi-member households.

Institutional Household: A group of unrelated persons who live in an institution and take their meals from a common kitchen is called an Institutional Household. Examples of Institutional Households are boarding houses, messes, hostels, hotels, rescue homes, observation homes, beggars homes, jails, ashrams, old age homes, children homes, orphanages, etc. To make the definition more clearly perceptible to the enumerators at the Census 2011, it was specifically mentioned that this category of households would cover only those households where a group of unrelated persons live in an institution and share a common kitchen.

**Houseless household :** Households who do not live in buildings or census houses but live in the open or roadside, pavements, in hume pipes, under flyovers and staircases, or in the open in places of worship, mandaps, railway platforms, etc., are treated as Houseless Households.

### **Scheduled Caste and Scheduled Tribes**

Article 341 of the Constitution provides that the President may, with respect to any State or Union territory, specify the castes, races or tribes or parts of or groups within castes, races or tribes which shall for the purposes of the Constitution be deemed to be Scheduled Castes in relation to that State or Union territory.

Article 342 similarly provides for specification of tribes or tribal communities or parts of or groups within tribes or tribal communities which are to be deemed for the purposes of the Constitution to be Scheduled Tribes in relation to the various States and Union territories.

In pursuance of these provisions, the list of Scheduled Castes and / or Scheduled Tribes are notified for each State and Union territory and are valid only within the jurisdiction of that State or Union territory and not outside.

The list of SCs and STs applicable in the State is given here under:-

**List of Scheduled Castes : Census 2011**

S. N.	NAME OF SCHEDULED CASTES	S. N.	NAME OF SCHEDULED CASTES
1	Agariya (excluding Sonbhadra district)	36	Gond (excluding Mahrajganj, Siddharth Nagar, Basti, Gorakhpur Deoria, Mau, Azamgarh, Jaunpur, Ballia, Ghazipur, Varanasi, Mirzapur and Sonbhadra districts)
2	Badhik		
3	Badi		
4	Baheliya		
5	Baiga (excluding Sonbhadra district)	37	Gual
6	Baiswar	38	Habura
7	Bajaniya	39	Hari
8	Bajgi	40	Hela
9	Balahar	41	Kalabaz
10	Balai	42	Kanjariya
11	Balmiki	43	
12	Bangali	44	
13	Banmanus	45	Khairaha
14	Bansphor	46	Kharwar [excluding Benbansi (Excluding Deoria, Ballia, Ghazipur, Varanasi, and Sonbhadra districts)]
15	Barwar		
16	Basor		
17	Bawariya		
18	Beldar	47	Khatik
19	Beriya	48	Khorot
20	Bhantu	49	Kol
21	Bhuiya (excluding Sonbhadra district)	50	Kori
22	Bhuyiar	51	Korwa
23	Boria	52	Lalbegi
24	Chamar, Dhusia ,Jhusia, Jatava	53	Majhwar
25	Chero (excluding Sonbhadra and Varanasi district)	54	Mazhabi
		55	Musahar
26	Dabgar	56	Nat
		57	Pankha (excluding Sonbhadra and Mirzapur districts)
27	Dhangar	58	Parahiya (excluding Sonbhadra district)
28	Dhanuk	59	Pasi, Tarmali
29	Dharkar	60	Patari (excluding Sonbhadra district)
30	Dhobi	61	Rawat
31	Dom	62	Saharya (excluding Lalitpur district)
32	Domar	63	Sanaurhiya
33	Dusadh	64	Sansiya
34	Gharami	65	Shilpkar
35	Ghasiya	66	Turaiha

### **List of Scheduled Tribes : Census 2011**

S. N.	NAME OF SCHEDULED TRIBES
1	Bhotia
2	Buksa
3	Jaunsari
4	Raji
5	Tharu
6	Gond(Dhuria, Nayak, Ojha, Pathari, and Raj Gond as its synonyms)(in district of Maharajganj, Siddharth Nagar, Basti, Gorakhpur Deoria, Mau, Azamgarh, Jaunpur, Ballia, Ghazipur, Varanasi, Mirzapur and Sonbhadra)
7	Kharwar, Khairwar (in district of Deoria, Balia, Ghazipur, Varanasi and Sonbhadra)
8	Saharya (in the district Lalitpur )
9	Parahiya (in district of Sonbhadra)
10	Baiga (in district of Sonbhadra)
11	Pankha, Panika (in the district of Sonbhadra and Mirzapur)
12	Agariya (in district of Sonbhadra)
13	Patari (in district of Sonbhadra)
14	Chero (in the district of Sonbhadra and Varanasi)
15	Bhuiya, Bhuinya(in the district of Sonbhadra)

**Language and Mother tongue:** As per the census concept, each language is a group of mother tongues. The census questionnaire collects information on the mother tongue of each person. Mother tongue is the language spoken in childhood by the person's mother to the person. If the mother died in infancy, the language mainly spoken in the person's home in childhood will be the mother tongue. In the case of infants and deaf mutes, the language usually spoken by the mother is considered as mother tongue. It is not necessary that the language spoken as mother tongue should have a script. The mother tongues returned by the respondents in census are classified and grouped under appropriate languages according to their linguistic characteristics.

**Literate:** A person aged 7 years and above who can both read and write with understanding in any language is taken as literate. A person who can only read but cannot write is not literate. It is not necessary that to be considered as literate, a person should have received any formal education or passed any minimum educational standard. Literacy could have been achieved through adult literacy classes or through any non-formal educational system. People who are blind and can read in Braille are treated as literates.

**Literacy rate:** Literacy rate of the population is defined as the percentage of literates in the age-group seven years and above. For different age-groups the percentage of literates in that age-group gives the literacy rate.

**Educational level:** The highest level of education a person has completed.

**Work:** Work is defined as participation in any economically productive activity with or without compensation, wages or profit. Such participation may be physical and/or mental in nature. Work involves not only actual work but also includes effective supervision and direction of work. It even includes part time help or unpaid work on farm, family enterprise or in any other economic activity. All persons engaged in 'work' as defined above are workers. The main point to note is that the activity should be economically productive. Reference period for determining a person as worker and non-worker is one year preceding the date of enumeration.

**Main worker:** A person who has worked for major part of the reference period (i.e. six months or more during the last one year preceding the date of enumeration) in any economically productive activity is termed as 'Main worker'.

**Marginal worker:** A person who worked for 3 months or less but less than six months of the reference period (i.e. in the last one year preceding the date of enumeration) in any economic activity is termed as 'Marginal worker'.

**Non-worker:** A person who has not worked at all in any economically productive activity during the reference period (i.e. last one year preceding the date of enumeration) is termed as 'Non worker'.

**Cultivator:** For purposes of the Census, a person is classified as cultivator if he or she is engaged in cultivation of land owned or from government or from private persons or institutions for payment in money, kind or share. Cultivation also includes effective supervision or direction in cultivation. Cultivation involves ploughing, sowing, harvesting and production of cereals and millet crops such as wheat, paddy, jowar, bajra, ragi, etc., and other crops such as sugarcane, tobacco, ground-nuts, tapioca, etc., and pulses, raw jute and kindred fiber crop, cotton, cinchona and other medicinal plants, fruit growing, vegetable growing or keeping orchards or groves, etc. Cultivation does not include the plantation crops like- tea, coffee, rubber, coconut and betel nuts (areca). The workers engaged in Plantation crops are recorded under "other workers".

**Agricultural labourer:** A person who works on another person's land for wages in cash or kind or share is regarded as an agricultural labourer. She/he has no risk in the cultivation, but merely works on another person's land for wages. An agricultural labourer has no right of lease or contract on land on which she/he works.

**Household industry worker:** Household industry is defined as an industry conducted by one or more members of the household at home or within the village in rural areas and only within the precincts

of the house where the household lives in urban areas. The larger proportion of workers in household industry should consist of members of the household. The industry should not be run on the scale of a registered factory which would qualify or has to be registered under the Indian Factories Act and should be engaged in manufacturing, processing, servicing and repairs of goods. The activity relate to production, processing, servicing, repairing or making and selling of goods. It does not include professions such as a pleader, Doctor, Musician, Dancer, Waterman, Astrologer, Dhobi, Barber, etc. or merely trade or business, even if such professions, trade or services are run at home by members of the household.

**Other worker:** A person, who has been engaged in some economic activity during the last year of reference period but not as a cultivator or agricultural labourer or worker in Household Industry. The type of workers that come under this category include all government servants, municipal employees, teachers, factory workers, plantation workers, those engaged in trade, commerce, business, transport, banking, mining, construction, political or social work, priests, entertainment artists, etc. In fact, all those workers other than cultivators or agricultural labourers or household industry workers are 'Other Workers'.

**Work participation rate:** Percentage of Workers (Main + Marginal) to total population.

**Population density:** Population density is the number of persons inhabited per square kilometer of the area.

**Age:** Age is measured in terms of the completed number of years.

**Sex Ratio:** Number of females per 1,000 males in a population.

#### **(VI) NON-CENSUS CONCEPTS**

**Civic status of urban units:** Civic Status of a town/city is determined on the basis of Civic Administrative Authority of the town e.g., Municipal Corporation / Corporation, Municipal Committee / Municipal council, Municipality etc.

**Size class of U.A./town:** Size-class of U.A./Town is based on the population size of the U.A./City/Town.

U.A.s/Towns with 100,000 and above population are classified as Class I U.A.s/ Towns. Towns with 50,000 to 99,999 population are classified as Class II towns, 20,000 to 49,999 population are Class III towns, population with 10,000- 19,999 are Class IV towns, population with 5,000 and 9,999 are Class V towns and towns with less than 5,000 population are Class VI towns.

**Slum area :** The Slum Areas (Improvement and Clearance) Act, 1956, which was enacted by the Central Government defined slums as (a) Areas where buildings are in any respect unfit for human habitation; or (b) are by reasons of dilapidation, overcrowding, faulty arrangement and design of such buildings, narrowness

or faulty arrangement of streets, lack of ventilation, light or sanitation facilities, or any combination of these factors, are detrimental to safety, health or morals.

**Mega city :** The concept of 'Mega city' is a recent phenomenon in the Urban Sociology and is defined in term of metropolitan city in the form of large size, problem of management of civic amenities and capacity to absorb the relatively high growth of population. Indian Census in 1991 treated the population size of 5 million and above as the cutoff point to identify a place as the mega city. Whereas, for the purpose of inclusion in Centrally Sponsored Scheme for Infrastructure Development in Mega cities the Ministry of Urban Affairs and employment, Department of Urban Development adopted the criteria of 4 million and above population as per 1991 Census for Mega Cities. In 2001 Census, cities with 10 millions and above population have been treated as Mega cities and the same criteria of population has been adopted in 2011 census.

### **Concepts used in VD and TD of DCHB:**

1. Educational Amenities:-The type of different educational facilities available in the village is given in numbers. Both Government and private educational facilities / institutions are considered for this-purpose. If there are composite schools like Middle schools with Primary classes, or Secondary schools with middle classes, these are included in the number of Primary and Middle schools respectively. For example, if in a village there are two Primary schools and one Middle school with primary classes, the number of Primary schools in the village are given as three and that of Middle school as one even though there may be only three educational institutions. So also in case of Secondary schools. For better understanding, the distinctiveness of different types of schools is depicted hereunder:

**1.1 Pre-primary (PP):** Now-a-days, the children are sent to schools at a very early stage. Lot of pre-primary schools, private schools in particular, have come up in villages and towns. These may or may not be recognized by the competent authorities. Even many Secondary schools have classes starting from preprimary level. Pre-primary classes include Nursery, K.G., Pre-basic, Play school, etc.

**1.2 Primary School (P):** Schools providing education from Standard 1 and upward up to and inclusive of Standard V are classified as Primary Schools.

**1.3 Middle School (M):** Schools providing education from Standard VI and upward up to and inclusive of Standard VIII are classified as Middle Schools. A School with Class 1 to VIII is treated as two units, i.e. one Primary School and one Middle School.

**1.4 Secondary School (S):** Schools providing education from Standard IX and upwards up to and inclusive of Standard X are classified as Secondary Schools. A composite school with 1 to X standard is treated as three separate units and counted separately under the categories of Primary School, Middle School and Secondary School.

**1.5 Senior Secondary School (SS):** Schools and colleges that provide education for Standards XI and XII and first and second year of the Pre-University Course fall under this category. There are Senior Secondary Schools with Standard I and upwards up to Standard XII.

**1.6. Degree College: (i) Arts/Science/Commerce :** These are all educational institutions that provide post-PUC level education leading to University degree/diploma in any subject or combination of subjects and also post-graduate levels of education. The college offering courses in Arts, Science or Commerce either separately or in combination are covered under this category.

(ii) **Engineering College (E):** It is a graduate/post-graduate degree college providing Bachelor of Engineering (BE) or Bachelor of Technology (B. Tech.) or post-graduate engineering degrees like M.Tech.

(iii) **Medical Colleges:** These are graduate/post-graduate degree colleges providing MBBS or equivalent degree in alternative medicine like Ayurveda, Unani, Homeopathy etc. or post-graduate medical degrees like M.D or equivalent in the above branches of medicine.

**1.7. Management College/ Institute (MI):** It offers courses like Diploma in Management, Post-Graduate Diploma in Management, Masters of Business Administration (MBA) and specializations in different disciplines of Management like Marketing, Human Resources Development (HRD) etc.

**1.8. Polytechnic (Pt):** An Institution providing certificate/diploma (not equivalent to degree) in any technical subject like engineering, vocational courses like embroidery, fashion designing etc. It may be both Government and Private.

**1.9. Vocational School/ITI:** It is a vocational training institute imparting trainings in specific fields acquiring necessary skill, which will make the trainees employable or create them opportunities of self-employment. Trainings offered by Industrial Training Institutes (ITI) fall under this category.

**1.10. Non-formal Education/Training Centre (NFTC):** Non-vocational education centers, established by the Central and State Governments provide educational facilities to the interested persons irrespective of educational qualification, and age. These education centers are open to all.

**1.11. Special School for Disabled:** There are Government and Government recognized institutions/organizations engaged for providing education to different groups of disabled persons.

**2. Medical Facilities: 2.1 Hospital-Allopathic and Hospital-Alternative medicine:** A hospital is an Institution, where sick or injured are given medical or surgical care. Bed strength differs from hospital to hospital ranging from 31 to 500 depending upon whether these are sub-district, sub-divisional or district hospitals. If there is hospitals providing facilities under different systems of medicines such as, Allopathy, Ayurveda, Unani and Homeopathy etc., these details are given separately.

**(a) Allopathy:** The system of medical practice, which treats disease by the use of remedies which produce effects different from those produced by the disease under treatment.

**(b) Ayurveda:** Ayurveda means 'Science of life'. The philosophy of Ayurveda is based on the theory of Pancha Mahabhootas (Five elements) of which all the objects and living bodies are composed of. The combination of these five elements are represented in the form of Tridosha: Vata, Pitta and Kapha. These three 'doshas' are physiological entities of living beings. Ayurveda developed into eight distinct specialities, i.e., Internal Medicine, Pediatrics, Psychiatry, Eye and ENT, Surgery, Toxicology, Geriatrics and Science of virility. Two types of treatments, Preventive and Curative, are given in Ayurveda.

**(c) Unani:** Treatment of Unani consists of three components, namely, preventive, promotive and curative. Unani system of medicine has been found to be efficacious in conditions like Rheumatic Arthritis, Jaundice, Filarisis, Eczema, Sinusitis and Bronchial Asthma. For the prevention of the disease and promotion of health, the Unani System emphasizes six essentials: pure air, food and water, physical movement and rest, psychic movement and rest, sleep and wakefulness and retention of useful materials and evacuation of waste materials from the body.

**(d) Homoeopathy:** Treatment in Homoeopathy, which is holistic in nature, focuses on an individual's response to a specific environment. Homoeopathic medicines are prepared mainly from natural substances such as plant products, minerals and animal sources. Homoeopathic medicines do not have any toxic, poisonous or side effects. Homoeopathic treatment is economical as well and has a very broad public acceptance.

**2.2 Community Health Centre (CHC):** Community Health Centres are designed to provide referral health care for cases from PHC and those in need of specialist health care approaching the CHC directly. 4 PHCs are included under each CHC thus catering approximately 80,000 populations in tribal/hilly areas and 1, 20,000 populations for plain areas. CHC is a 30- bedded hospital providing specialist care in Medicine, Obstetrics and Gynaecology, Surgery and Paediatrics.

**2.3 Primary Health Centre (PHC):** A Primary Health Centre is the first contact point between a village community and the Government medical officer. A PHC covers a population of 20,000 in hilly, tribal or difficult areas and 30,000 populations in plain areas with 4-6 indoor/observation beds. It acts as a referral unit for 6 sub-centres. It has a medical officer and para medical staff.

**2.4 Primary Health Sub- Centre (PHS):** A Primary Health Sub-centre is the first contact point between the primary health care system and the community. As per the population norms, one PHS is established for every 5,000 population in plain areas and 3,000 population in hilly/ tribal/ desert areas. Each PHS has a sanctioned strength of one male and one female health worker.

**2.5 Maternity and Child Welfare Centre (MCW):** It provides pre-natal and post-natal services for both mother and child. The services include regular check-up of pregnant women, giving folic tablets, counseling, delivery, immunization of children with check-up etc.

**2.6 TB Clinic (TBC):** The diagnosis and treatment of TB are functions of the general health services and hence it is a part and parcel of Primary Health Care. Specialized units such as the District Tuberculosis Centre (DTC) act as referral centres. TB clinics are established by the Government of India under the National Tuberculosis Control Programme and implemented through a network of DTC. The DTC is the nodal point for TB control activities in the district and it also functions as a specialized referral centre. The functions of sub-district level Tuberculosis Unit (TU) are implementation, monitoring and supervision of TB control activities in its designated geographical areas.

**2.7 Health Centre:** Clinic where medicine and medical supplies are dispensed. It has no in-patient facility. A clinic (or an outpatient clinic) is a small private or public health facility that is devoted to the care of outpatients, often in a community, in contrast to larger hospitals, which also treat inpatients.

**2.8 Dispensary:** Place where patients are treated and medicines provided but with no in-patient facility. Immunizations, MCH Services and sometimes pathological tests are carried out here. It may be of allopathic or any alternative medicine.

**2.9 Veterinary Hospital:** Mostly run by the State Government or local body for treatment and preventive measures against diseases of domestic animals like cows, buffaloes etc in rural areas.

**2.10 Mobile Health Clinic:** These are Mobile vans well equipped with a range of health services to villages located far away from the CHCs, PHCs or any public health sources. The vans visit villages on designated days to deliver the health care services. The services generally offered are OPD, ante-natal and post-natal, B.P. examination, X-ray, ECG, Immunization, First Aid etc.



**2.11 Family Welfare Centre:** Check-up and counseling is provided to the pregnant and married women regarding small family norm and devices for having a small family. Temporary and permanent contraceptive devices are provided here.

**2.12 Nursing Home:** A nursing home is a long –term care facility licensed by the state that offers 24-hour room and board and health care services including basic and skilled nursing care, rehabilitation and a full range of other therapies., treatments and programs to old and sick people. The difference between a hospital and a nursing home is that a nursing home gives importance to convalescence from a disease while a hospital gives medical treatment for the disease.

**2.13 Medicine Shop:** A shop which sells drugs and medicines of any system of medicine viz. allopathic, homeopathic, ayurvedic or unani medicines, is considered as a medicine shop. Sometimes some shops and Paan shops also keep ordinary medicines, like Crocin, Burnol etc. These shops are not taken as medicine shops.

**3. Drinking water:** The following are the main source of drinking water facility (ies) available in the village.

**3.1 Tap Water-treated:** This source of drinking water refers to a source of drinking water which is provided to the villagers through pipes within their premises or to the villagers through common taps (public taps/community water points) by the Government departments, local bodies, panchayats, public or private estate agencies, etc. after treatment. Such a source is treated as ‘Tap water from treated source’.

**3.2 Tap Water-un-treated:** If the villagers are drawing drinking water through pipes either directly from a well or bore well or after pumping the well or tube well water, or the water is supplied through pipes to the households of the village or through public taps without treatment. Such a source is treated as ‘Tap water from un-treated source’.

**3.3 Covered Well (CW):** A well that is (1) covered on sides from run-off water (i.e., excess water from rain, snowmelt or other sources flows over the land) through a wall lining or casting that is raised above ground level on a platform that diverts spilled water away from the well and (2) covered so that bird droppings and animals cannot fall down the hole. It is considered as covered well.

**3.4 Un-covered Well (UW):** A well which is (1) un-covered on sides from runoff water, (2) un-covered from bird droppings and animals; or (3) both.

**3.5 Hand Pump (HP):** Hand pump means where ground water is taken out manually by operating a hand pump.

**3.6 Tube Well / Borehole (TW):** Tube well denotes the ground water source from where ground water is taken out through electrical or diesel pump. Spring, River/Canal, Tank/Pond/Lark are self explanatory.

**4. Community Toilet Complex :** Community Toilet may be constructed and maintained by Gram Panchayats or Private NGOs like Sulabh Sauchalaya or likes.

**5. Rural Sanitary Mart or Sanitary Hardware Outlet (RSM):** It is an outlet dealing with the materials, hardware and designs required for the construction of not only sanitary latrines but other sanitary facilities such as compost pit, washing platform and other sanitation and hygiene accessories required for individuals, households and the environment in the rural areas.

**6. Community bio-gas or recycle of waste for productive use:** Many of the solid wastes having economic values but put for disposal can be recycled for reuse. For example, food, cow dung, leaves, vegetable, paper, wood, plastics, old cloth etc. However, some of the wastes are not recyclable. These are carbon paper, thermo coal etc. When recyclable solid wastes is subjected to decomposition, bio-gas could be produced under favourable conditions. These systems of recycling may be there at the village level organized by Gram Panchayats with technical support from Governments or non-government organizations.

**7. Communication and transport Facilities:** **7.1 Post Office (PO):** Self-explanatory. **7.2 Sub-Post Office (SPO):** Sub-post office includes Extra Departmental Post Offices and those providing franchise postal services and also part time services in lieu of some honorarium. The limited postal services include sale of stamps, receipt of letters and money orders and also distribution of letters.

**7.3 Post & Telegraph Office (PTO):** Telegraph office is set up by the Government to enable people to send or receive telegrams. If the phonogram facility is available (though the Telegraph office may not be equipped with Morse Code Transmitters), the village is considered to be having telegraph facility.

**7.4 Telephones (landlines):** If the village is having the Public Call Office (PCO) either run by the Post Office or by individuals or by a private shop, then the village is considered to be having telephone facility.

**7.5 Public Call Office (PCO)/Mobile PCO:** Self explanatory. **7.6 Mobile Phone Coverage:** Mobile phones are now very common particularly in urban areas. Some villages by virtue of being in close proximity to the urban areas also enjoy the benefits of the mobile phone services. Even if a few villagers avail the services of mobile phones, then the village is considered to be having access to mobile phone.

**7.7 Internet Cafes/Common Service Centres (CSC):** If the village is having the facility of Cyber Cafes or shops owned by private individuals providing the facility of surfing of the internet, then the village is considered to be having access to internet/cyber cafe facility. Government of India formulated the scheme of CSC with the vision of providing all government services in an integrated manner at the door step of the citizen at an affordable cost even in the remotest corners of the country through a combination of it based as well as non-IT based services.

**7.8 National Highway (NH):** These are main highways running through the length and breadth of the country. Each NH is numbered like NH-1, NH-2 for easy identification.

**7.9 State Highway (SH):** These are roads of a state linking district headquarters and important cities within a State and connecting them with NHs or Highways of the neighboring States.

**7.10 Major District Roads (MDR):** These are important roads within a district, serving areas of production and markets and connecting these with each other or with the main Highways.

**7.11 Other District Roads (ODR):** These are roads serving rural areas of production and providing them with outlet to market centres, taluka headquarters, block development head quarters or other main roads.

**7.12 Village Road:** The approach to village refers to the state of road etc., leading to the village. This is to see whether the village is approachable both in fair and foul weather, and whether it is inaccessible only for some time in the year.

**7.13. Black-Topped (Pucca) Road (BTR):** A road provided with a bituminous surfacing.

**7.14 Gravel (Kuchha) Road (GR):** A road constructed using well compacted crushed rock or gravel material (coarse sand, small stones), which is fairly resilient and does not become slippery when wet.

**7.15 Water Bound Macadam (WBM):** This is the road layer made of crushed or broken mixture of sand and rock fragments mechanically interlocked by rolling and voids filled with screening and binding material with the assistance of water.

**7.16 Foot Path (FP):** A trodden path for the use by pedestrians and in some cases bicycles. The Foot Paths are not suitable for vehicular traffic except bicycles in some cases. Most of the interior/forest villages are connected by Foot Paths.

**8. Banks and Credit Societies:** - Banking facility means a place where a person can operate a bank account.

**8.1 Commercial Bank (CB):** These may be banks wholly owned by the Government of India. or by Indian or Foreign Companies. **8.2 Cooperative Banks (Coop. B):** A co-operative bank is a financial

entity which belongs to its members, who are at the same time the owners and the customers of their bank. Cooperative banks are often created by persons belonging to the some local or professional community or sharing a common interest. These banks are registered under the Cooperative Societies Act. The cooperative banks are regulated by RBI and are covered by the Banking Regulations Act, 1949. **8.3**

**Agricultural Credit Society (ACS):** Major objectives of the ACS are to supply agricultural credit to meet the requirements of funds for agricultural production, the distribution of essential consumer commodities, the provision of storage and marketing facilities and for light agricultural implements and machinery. **8.4**

**Non-Agricultural Credit Society (NCS):** These societies include consumer cooperative societies and also credit cooperative societies of certain categories of persons like teachers, health workers, etc.

**9. Miscellaneous Facilities:** **9.1 Self-help Group (SHG):** Self-Help Groups are groups of between 10-25 women created by either NGOs or under the SGSY (Swarnjayanti Gram Swarozgar Yojana) for the purposes of meeting local credit needs. They are sometimes called Mahila Mandals in villages.

**9.2. Public Distribution System (PDS) shop:** The shops through which some essential commodities are sold by the government at subsidized rates. They may also be known as ration shops and control shops.

**9.3. Mandis/Regular Market:** These are those clusters of shops with or without fixed premises which are open on at least six days a week and opens at least from morning hours to dusk.

**9.4. Weekly Haat:** These are those clusters of shops with or without fixed premises which are open once a week.

**9.5. Agricultural Marketing Society:** It is a common platform to analyse the issues among all the individuals and institutions in the field of agricultural marketing.

**9.6. Nutrition Centre: Integrated Child Development Services (ICDS):** The Integrated Child Development Services (ICDS) Scheme set up by the Government of India with the objective of providing following package of services to the children under 6 years and pregnant and lactating mothers in villages such as; Immunization, Health Check-up, Referral Services, Pre-school Non-formal Education and Nutrition & Health Education.

**9.7. Anganwadi Centre:** Each centre under the ICDS scheme is run by an Anganwadi Worker. One Anganwadi worker is appointed for specified population of the village. They are basically local women.

They are assisted by Anganwadi helper. They provide pre-school non-formal education at the Centre and provide food to the children.

**9.8. Accredited Social Health Activist (ASHA):** ASHA is a health activist in the community who will create awareness on health and its social determinants and mobilize the community towards local health planning and increased utilization and accountability of the existing health services. She would be a promoter of good health practices. She will also provide a minimum package of curative care as appropriate and feasible for that level and make timely referrals. She will act as a motivator of different types of health related activities. Unlike ANM, she will not be involved in any clinical activities like immunization.

**9.9. Sports Club/Recreation Centre:** Indoor and out-door games are arranged by the Club and activities like wrestling, Judo Karate etc. are also done there.

**9.10. Cinema/Video Hall (CV):** If regular cinema houses licensed by Government is available, then the town/village is considered to be having the facility of Cinema Hall. Video hall owners screen films in their own or hired premises.

**9.11. Public Library:** Books are kept there which can be accessed by the public on loan basis. These may be sponsored by Government or Local Body or Panchayat or any influential person. Free service or nominal charges are made for using the facility.

**9.12. Public Reading Room:** Here the public may read newspapers and magazines. These may be sponsored by Government or Local Body or Panchayat or any influential person.

**9.13. Newspaper Supply:** The availability of the Newspaper(s), both in English or vernacular, in the village is considered to having the said facility.

**10. Availability of Electricity/Power.** If power is actually available, whatever may be the form of its use, it is indicated affirmative. If the village is having electricity for domestic purposes and the residents are using the same for domestic use, then it is considered that domestic power supply is available. If the electricity authority has not given domestic supply to the households on their request and people are using unauthorized electricity either by stealthily or misuse the supply meant for agricultural or industrial purposes, then it is not considered as availability of electricity for domestic purposes. However, if the village goes out of power due to temporary technical problems such as, transformer failures, theft of electrical equipment, etc., it is considered that electricity is available. Supply of electricity is considered available even when there is a temporary ban on new domestic connections. Connections to residential houses, bungalows, clubs, hostels and hospitals run on non-commercial basis, charitable, educational and religious institutions are included in the domestic category.

**10.1 Power Supply for domestic use:** This category includes electricity used only for domestic consumption.

**10.2 Power supply for agricultural use:** This category includes all electricity connections given to the farmers for conducting various agricultural activities including irrigation.

**10.3 Power supply for commercial use:** This category includes electricity connections given for workshops, industries etc. or for any commercial purposes.

**10.4 Power supply for all uses:** This category includes electricity connection is available for domestic use, agricultural use, and for any commercial purposes.

**11. Land Use Pattern:** The land use area of the villages is given in hectares. The land use pattern in the Village Directory conform to the pattern of classification of land use as recommended by the Ministry of Agriculture,

Government of India. The Ministry has recommended the maintenance of records of land use pattern under the 9 categories as indicated in the Village Directory.

**12. System of drainage :** Generally, by drainage system, we mean the network of mains and branches of underground conduits for the conveyance of sewerage to the point of disposal. Sewers that carry only household and industrial wastage are called separate sewers; those that carry storm water from roofs, streets and other surfaces are known as storm water drains, while those carrying both sewage and storm water are called combined sewers. However, in towns, which are not provided with such underground sewerage system, it is mentioned whether it has open drainage system. There may be possibility of the town having both closed as well as open drainage systems.

**13. Type of latrines:** The data on various types of latrines both public and private together are collected. The three types of latrines considered here are, Pit Latrine, Flush/Pour Flush Latrine and Service Latrine. **(i) Pit System:** The latrines are attached to the pit that is dug into the ground for the reception of night soil, are reckoned as pit latrine. **(ii) Flush/pour flush:** A flush latrine uses a cistern or holding tank for flushing water and has a water seal, which is a U-shaped pipe, below the seat or squatting pan that prevents the passage of flies and odours. A pour flush latrine uses a water seal, but unlike a flush latrine, a pour flush latrine uses water poured by hand for flushing (no cistern is used). **(iii) Service:** Type of latrine from where night soil is removed manually by scavengers. All other types of latrines are covered under “Others” category.

**14. Protected Water Supply- Source and capacity of Storage system:** There are various sources of water supply and its storage system in the town.

**14.1 Service Reservoir:** A service reservoir is a water storage container that holds clean water after it has been treated in a water plant, and before it is piped to the end users. These containers are covered, and are designed to keep the water safe from contamination. Their main purpose is to provide a buffer within the water supply system so that water supplies can be maintained across periods of varying demand.

**14.2 River Infiltration Gallery:** Infiltration Galleries are capable of supplying large quantities of water, and are used where wells are unable to supply water needs, i.e. where an impermeable rock barrier affects well efficiency, Infiltration galleries are one or more horizontal screens placed adjacent to (on-shore), or directly underneath (bed-mounted), a surface water source.

**14.3 Bore Well Pumping System:** A bore well is a well of 6" to 12" in diameter drilled into the earth for retrieving water. The depth of a bore well can vary from 50 feet to 3000 feet. Water is pumped out to surface through electricity/generator.

**14.4 Pressure Tank:** Tank that is used to ensure consistent water pressure and for storage of water. Usually located in basement of house but sometimes (in older settings) located in well pit.

**15. Road lighting (Points):** Road lighting means the number of street lights that are maintained in the town.

**16. Home Orphanage:** Orphanage is the name to describe a **residential institution** devoted to the **care** of **orphans** – children whose parents are deceased or otherwise unable to care for them. Parents, and sometimes grandparents, are legally responsible for supporting children, but in the absence of these or

other relatives willing to care for the children, they become a **ward of the state**, and orphanages are a way of providing for their care and housing.

**17. Working women's hostel:** These may be recognised or non-recognised by any public authority. The data on number of working women's hostels available in the town are collected with number of seats.

**18. Old Age Home:** There are two types of Old Age Homes in India. One is the "Free" type which cares for the destitute old people who have no one else to care for them. They are given shelter, food, clothing and medical care. The second type is the "Paid" home where care is provided for a fee. Nowadays, such "Retirement" homes have become very popular in India and they are well worth considering.

**19. Stadium:** A stadium is a place, or venue, for (mostly) outdoor **sports**, concerts or other events, consisting of a field or stage partly or completely surrounded by a structure designed to allow spectators to stand or sit and view the event.

**20. Auditorium/Community Hall:** These are the places where meetings, social functions etc. are organised.

#### **(vii) 2011 Census findings**

##### **Population Distribution:**

The total population of the district is 4,092,845 in which 3,551,039 live in rural and rest 5,418,406 in urban areas. There are five tahsils in the district namely Shahabad, Sawayajpur, Hardoi, Bilgram and Sandila. The most populous tahsil is Hardoi followed by Sandila, Sawayajpur, is least populated tahsil. The urban population in the district is 13.2 per cent. The urban population is maximum at 17.7 per cent in Hardoi tahsil. There are 2,070 revenue villages, out of them 163 are un-inhabited villages. The total rural population of 3,551,039 is spread over 19 CD blocks and 1,907 inhabited villages. The most populous CD Block is Ahirori with a population of 2,375,93 but the maximum number of inhabited villages (162) are in Bharkhari CD Block. About half of populated villages have a population in the size of 500-999 and 1,000-1,999 and such villages form as high as about 54.0 per cent of total populated villages. The population density in the district is 684 persons per square kilometre.

**Size-class and status of towns:** In the total urban population of 5,418,06 as much as 1,970,29 live in Hardoi (NPP+OG) The next two big towns are Shahabad (NPP) with a population of 80,226 and sandila (NPP) with a population of 58,346. The above Three are class I and II towns having the civic status of Nagar Palika Parishad (NPP). Rest of 10 towns are Nagar Panchayats (NP) and Nagar Palika Parishad (NPP), out of which 4 towns are class III, 5 towns are class IV and 1 is class V town. Shahabad tahsil contains 2 towns, while Sawayajpur tahsil has one town, Hardoi tahsil has 2 towns, Bilgram tahsil has 5 towns, whereas Sandila tahsil has 3 towns.

**Population growth:** At the present territorial jurisdiction the population of the district was 3,398,306 at 2001 Census and growing by 20.44 per cent during the decade 2001-2011. Total population is 40,92,845 at 2011 Census. The decadal growth at 20.44 per cent in the district has been at higher level than in the state growth rate at 20.2 per cent.

**Population Density:** The district has area of 5,986 square kilometer. The population density in the district is 684. In the rural areas of the district the density is about 608.

**Sex-Ratio:** The sex-ratio in the district at 868 is way behind 912 at the State level. Indeed the sex-ratio at the district has been all along lower in the district as against to the state. As against sex ratio of urban areas of the district the sex-ratio is lower in rural areas. Among tahsils, highest sex-ratio is in Sandila and lowest in

Sawayajpur. Among CD Block, the sex-ratio is highest in bharawan at 890 and lowest in sandi at 841. Out of 1,907 inhabited villages in the district, there are about 0.58 per cent villages (with 0.18 per cent of rural population) which are having a sex-ratio below 700. In the urban parts of the district the sex-ratio is 899 and highest of 919 in Sandila (NPP) and lowest of 858 in Beniganj (NP). The sex-ratio of population on the age-group 0-6 is 899 in the district, which is lower than the state being at 902. As against a sex-ratio of 898 in the age group 0-6 of rural population of the district, it is highest at 947 in Behadar Block and lowest at 734 in Sandila C.D. Block. It may be noted that out of 1,907 inhabited villages in the district, in over 14.94 per cent of villages with about 13.4 per cent of rural population the sex-ratio in the age-group 0-6 is between 1000-1099. As against the 0-6 age-group, sex ratio of 898 in the rural area of the district is only 906 in urban. Among towns, sex-ratio is highest at 972 in Gopamau (NP) and lowest at 829 in Beniganj (NP).

**Work Participation Rate:** In the total population of the district of 40,92,845 as much as 32.23 per cent are workers and rest of 67.77 per cent are non-worker. Among workers 23.70 per cent are main workers and rest of 8.53 per cent are marginal workers of total population. In absolute terms, males outnumber females as main worker, while males are ahead of females as marginal worker. The extent of main workers is highest at about 25.59 per cent in Sawayajpur tahsil and lowest at about 22.85 per cent in Sandila tahsil. In case of marginal workers the proportion is highest in Sandila tahsil at 11.41 per cent in comparison to 8.60 per cent in Shahabad and 8.46 per cent in Hardoi tahsil. The extent of workers in rural areas and non-workers in urban areas is higher. In the district, among workers about 45.25 per cent are cultivators and 19.38 per cent other workers. Over 29.23 per cent of female workers are engaged as cultivators.

### **Literacy:**

In the district 64.57 per cent population is literate. The literacy is 72.01 per cent in urban areas and 63.4 per cent in rural areas. The males literacy is at highest (74.39 per cent) as against 53.19 per cent female literacy and therefore the gap in male/female literacy rate is 21.2 percentage points. In rural areas among 19 CD Blocks, the highest literacy is at 70.44 per cent in Mallawan and lowest at 54.85 per cent in Sandila. The literacy among males in rural areas is 73.87 per cent in comparison to 51.17 per cent among females. The lowest female literacy of 43.29 per cent is in Sandila CD Block. The gap in male/female literacy rate is highest in Sursa CD Block, which is 24.58 per cent. In 43.10 per cent of villages covering also 46.73 per cent of rural population the literacy range is 61 to 70. Among urbanites in the district, as much as 77.76 per cent males are literates as against 65.6 per cent females. The highest urban literacy is in Hardoi (NPP + OG) at 81.67 per cent and lowest in Gopamau (NP) at 52.25 per cent. The maximum male literacy is found in Kursath (NP) at 87.23 per cent and lowest at 57.81 per cent in Gopamau (NP). However, the highest females literacy is in Hardoi (NPP+OG) at 76.22 per cent and lowest at 45.94 per cent in Gopamau (NP). The maximum gap in male-female literacy rate at 16.99 per cent is found in Pali (NP). The literacy among Scheduled Castes in urban areas 64.39 per cent and 57.35 per cent in rural areas. The literacy rate of Scheduled Tribes is 60.98 per cent rural and 63.16 per cent in urban areas of the district.

(viii) Brief analysis of PCA data based on inset tables :1 to 36

The district throws up an vivid picture of its population at the 2011 Census. A few of the peculiar characteristics of the population is being highlighted through the following inset tables.

**TABLE 1: DECADAL CHANGE IN POPULATION OF TAHSILS BY RESIDENCE,-2001-2011- Hardoi (24)**

Serial no.	Tahsil	Population						Percentage decadal variation 2001-2011			Percentage urban population	
		2001			2011			Total	Rural	Urban	2001	2011
		Total	Rural	Urban	Total	Rural	Urban					
1	2	3	4	5	6	7	8	9	10	11	12	13
1	Shahabad	627747	532451	95296	761209	644969	116240	21.26	21.13	21.98	15.2	15.3
2	Sawayajpur	397379	381852	15527	483668	464960	18708	21.71	21.76	20.49	3.9	3.9
3	Hardoi	975970	850869	125101	1199103	986548	212555	22.86	15.95	69.91	12.8	17.7
4	Bilgram	569163	473262	95901	665752	555615	110137	16.97	17.40	14.84	16.8	16.5
5	Sandila	828047	752559	75488	983113	898947	84166	18.73	19.45	11.50	9.1	8.6
	<b>District Total</b>	<b>3,398,306</b>	<b>2,990,993</b>	<b>407,313</b>	<b>4,092,845</b>	<b>3,551,039</b>	<b>541,806</b>	<b>20.44</b>	<b>18.72</b>	<b>33.02</b>	<b>12.0</b>	<b>13.2</b>

The growth rate of the district for total, rural and urban areas and percentage of urban population to total population is given in table. The decadal growth rate of the district is 20.44 per cent during 2011. The growth rates for rural and urban areas of the district are 18.72 and 33.02 per cent respectively. Out of the total population of the district 88 per cent lives in rural areas while 12 per cent lives in urban areas of the district. The proportion of urban population has slightly increased during the decade from 12.0 per cent in 2001 to 13.2 per cent in 2011 in the district. The highest proportion of urban population is recorded in Hardoi (17.7 per cent) and lowest is registered in Sawayajpur (3.9 per cent) tahsil. Urban population is concentrated in Hardoi tahsil while in other tahsil the percentage is very low.

**Table 2: Number and percentage of inhabited villages in specified population size ranges with the related population, 2011 (Rural)**

Sr.No.	C.D. Block	Total number of inhabited villages	Total rural population			Number and percentage of villages	Population less than 200		Number and percentage of villages
			Persons	Males	Females		Males	Females	
1	2	3	4	5	6	7	8	9	10
1	0259-Shahabad	141	184,795	99,293	85,502	4 (3 %)	213	181	17 (12 %)
2	0260-Tondarpur	111	183,226	97,996	85,230	3 (3 %)	232	203	12 (11 %)
3	0261-Pihani	120	206,743	110,382	96,361	3 (2 %)	202	182	16 (13 %)
4	0262-Bharkhani	162	204,786	110,800	93,986	5 (3 %)	344	273	22 (14 %)
5	0263-Bawan	125	216,686	116,846	99,840	8 (6 %)	463	395	16 (13 %)
6	0264-Harpalpur	100	172,224	93,170	79,054	2 (2 %)	65	49	18 (18 %)
7	0265-Sandi	99	165,273	89,784	75,489	6 (6 %)	304	256	9 (9 %)
8	0266-Bilgram	116	208,150	112,125	96,025	1 (1 %)	92	88	9 (8 %)
9	0267-Madhoganj	99	182,043	96,963	85,080	3 (3 %)	236	212	8 (8 %)
10	0268-Mallawan	73	124,968	66,389	58,579	0 (0 %)	0	0	6 (8 %)
11	0269-Hariyawan	88	172,048	92,729	79,319	3 (3 %)	244	178	10 (11 %)
12	0270-Tadiyawan	83	183,553	98,824	84,729	1 (1 %)	34	33	3 (4 %)
13	0271-Sursa	81	210,004	112,945	97,059	1 (1 %)	100	81	4 (5 %)
14	0272-Ahrori	93	237,593	127,817	109,776	0 (0 %)	0	0	2 (2 %)
15	0273-Kothwan	86	175,649	94,112	81,537	6 (7 %)	386	332	15 (17 %)
16	0274-Kachhauna	46	159,334	84,680	74,654	0 (0 %)	0	0	1 (2 %)
17	0275-Behadar	90	171,023	90,838	80,185	1 (1 %)	93	79	4 (4 %)
18	0276-Sandila	97	204,840	110,936	93,904	3 (3 %)	175	138	6 (6 %)
19	0277-Bharawan	97	188,101	99,518	88,583	1 (1 %)	92	74	9 (9 %)
	<b>Total</b>	<b>1,907</b>	<b>3,551,039</b>	<b>1,906,147</b>	<b>1,644,892</b>	<b>51 (3 %)</b>	<b>3,275</b>	<b>2,754</b>	<b>187 (10 %)</b>



**Table 2:Cont....**

Population 200 - 499		Number and percentage of villages	Population 500 - 999		Number and percentage of villages	Population 1000 - 1999		Number and percentage of villages
Males	Females		Males	Females		Males	Females	
11	12	13	14	15	16	17	18	19
3,603	3,081	43 ( 30 %)	16,703	14,267	48 ( 34 %)	35,566	30,791	28 ( 20 %)
2,452	2,151	33 ( 30 %)	13,334	11,326	31 ( 28 %)	22,097	19,292	28 ( 25 %)
3,235	2,680	34 ( 28 %)	13,259	11,523	33 ( 28 %)	25,475	22,333	25 ( 21 %)
4,404	3,659	54 ( 33 %)	21,303	18,054	56 ( 35 %)	42,826	36,114	22 ( 14 %)
3,560	3,003	33 ( 26 %)	13,136	11,069	32 ( 26 %)	22,936	20,005	29 ( 23 %)
3,577	2,973	23 ( 23 %)	8,850	7,253	24 ( 24 %)	18,760	15,871	27 ( 27 %)
1,619	1,394	23 ( 23 %)	8,852	7,457	34 ( 34 %)	26,599	22,222	25 ( 25 %)
1,889	1,642	30 ( 26 %)	12,167	10,277	40 ( 34 %)	31,999	27,569	32 ( 28 %)
1,650	1,431	15 ( 15 %)	5,800	5,223	42 ( 42 %)	33,232	29,268	27 ( 27 %)
1,267	1,063	20 ( 27 %)	8,477	7,375	22 ( 30 %)	16,659	14,716	24 ( 33 %)
1,937	1,649	19 ( 22 %)	7,445	6,267	25 ( 28 %)	19,352	16,795	28 ( 32 %)
457	414	16 ( 19 %)	6,580	5,700	21 ( 25 %)	17,369	14,878	37 ( 45 %)
953	818	10 ( 12 %)	4,064	3,370	21 ( 26 %)	16,554	14,186	39 ( 48 %)
492	392	15 ( 16 %)	6,254	5,409	29 ( 31 %)	24,420	20,756	38 ( 41 %)
3,085	2,617	14 ( 16 %)	5,554	4,856	23 ( 27 %)	16,304	13,884	19 ( 22 %)
137	150	3 ( 7 %)	1,245	1,068	11 ( 24 %)	8,503	7,665	23 ( 50 %)
932	830	19 ( 21 %)	7,722	6,770	35 ( 39 %)	26,717	23,505	28 ( 31 %)
1,020	856	16 ( 16 %)	6,292	5,267	30 ( 31 %)	21,789	18,232	34 ( 35 %)
1,719	1,554	27 ( 28 %)	10,238	9,105	28 ( 29 %)	20,290	17,860	26 ( 27 %)
<b>37,988</b>	<b>32,357</b>	<b>447 ( 23 %)</b>	<b>177,275</b>	<b>151,636</b>	<b>585 ( 31 %)</b>	<b>447,447</b>	<b>385,942</b>	<b>539 ( 28 %)</b>

**Table 2:Cont....**

Population 2000 - 4999		Number and percentage of villages	Population 5000 - 9999		Number and percentage of villages	Population 10000 and above	
Males	Females		Males	Females		Males	Females
20	21	22	23	24	25	26	27
40,511	34,858	1 ( 1 %)	2,697	2,324	0 ( 0 %)	0	0
44,103	38,454	4 ( 4 %)	15,778	13,804	0 ( 0 %)	0	0
40,218	35,101	9 ( 8 %)	27,993	24,542	0 ( 0 %)	0	0
32,950	27,901	3 ( 2 %)	8,973	7,985	0 ( 0 %)	0	0
48,875	41,298	6 ( 5 %)	20,640	17,782	1 ( 1 %)	7,236	6,288
38,183	32,200	6 ( 6 %)	23,735	20,708	0 ( 0 %)	0	0
46,508	39,116	2 ( 2 %)	5,902	5,044	0 ( 0 %)	0	0
52,086	44,447	4 ( 3 %)	13,892	12,002	0 ( 0 %)	0	0
39,663	34,649	4 ( 4 %)	16,382	14,297	0 ( 0 %)	0	0
37,339	33,010	1 ( 1 %)	2,647	2,415	0 ( 0 %)	0	0
50,105	42,571	2 ( 2 %)	7,991	7,110	1 ( 1 %)	5,655	4,749
57,106	49,055	5 ( 6 %)	17,278	14,649	0 ( 0 %)	0	0
66,842	57,596	5 ( 6 %)	15,346	13,173	1 ( 1 %)	9,086	7,835
64,131	54,973	9 ( 10 %)	32,520	28,246	0 ( 0 %)	0	0
35,258	30,388	8 ( 9 %)	27,349	24,074	1 ( 1 %)	6,176	5,386

40,864	36,088	6 ( 13 %)	22,556	19,551	2 ( 4 %)	11,375	10,132
46,813	41,561	3 ( 3 %)	8,561	7,440	0 ( 0 %)	0	0
55,564	47,407	8 ( 8 %)	26,096	22,004	0 ( 0 %)	0	0
42,173	37,785	5 ( 5 %)	19,456	17,312	1 ( 1 %)	5,550	4,893
<b>879,292</b>	<b>758,458</b>	<b>91 ( 5 %)</b>	<b>315,792</b>	<b>274,462</b>	<b>7 ( 0 %)</b>	<b>45,078</b>	<b>39,283</b>

Table-2 gives C.D. block-wise population, number and percentage of villages falling in each range of population size of villages and number of males and females in each population range at C.D. block level in the district. Out of the 1,907 inhabited villages, 51 villages (3 per cent) are small size villages with population below 200 persons. In the size of 200 to 499 persons there are 187 villages having 10 per cent villages of the district, while in the size class of 500-999 population claims 447 villages with 23 per cent of the total villages in the district. 585 villages (31 per cent) are in the size class of 1,000-1,999 and 539 villages (28 per cent) are in the size class of 2,000-4,999. 91 villages (5 per cent) in the district fall in the ranges of 5,000 to 9999 population. There are only 7 villages (0 per cent) which have population of 10,000 and above.

**Table:3 New towns, de-notified, declassified and merged town in 2011 census (Hardoi)**

(a) New	
(i) Statutory town	Nil
(ii) Census town	Nil
(b) De-notified	
(i) Statutory towns of 2001 census de-notified and also did not satisfy the criteria to be treated as census towns.	Nil
(ii) Statutory towns of 2001 census de-notified but identified as census towns based on demographic and economic criteria.	Nil
(iii) Census towns of 2001 census are notified as statutory town in 2011 census.	Nil
(c) Declassified	1 Som
(d) Wholly merged with other town(s)	Nil

Declassified means the census towns of 2011 census which failed to satisfy the demographic and economic criteria.

During the decade 2001-2011, one new town has been added or declassified with other town in the district.

**Table – 4 Sex Ratio of State and District 2001-2011**

	UTTAR PRADESH			HARDOI		
	Total	Rural	Urban	Total	Rural	Urban
1901	938	941	916	876	867	964
1911	916	922	866	839	834	885
1921	908	918	834	850	848	870
1931	903	916	813	853	852	865
1941	907	922	824	861	863	846
1951	908	922	827	864	864	860
1961	907	921	817	857	858	842
1971	876	884	826	825	823	851
1981	882	889	850	827	824	855
1991	876	879	864	818	812	869
2001	898	904	876	844	839	882
2011	912	918	894	868	863	899

NOTE- Sex Ratio has been defined here as the number of females per 1000 males

As per 2011 Census sex-ratio of 868 females per 1,000 males has been recorded in the district against the state average of 912. The sex-ratio of the district was significantly low as compared to the state average figures from 1901 to 2011 and remained below the state average figures during this period. The lowest sex ratio of 812 females per 1000 males were recorded in the district during 1991 against the state average of 876 females. It is also observed that the proportion of females in rural areas is lower than urban areas of the district.

**Table 5: Sex ratio by Sub-district, 2011**

Sr.No.	Name of Sub-district	Sex ratio		
		Total	Rural	Urban
1	2	3	4	5
1	00809-Shahabad	870	866	892
2	00810-Sawayajpur	846	844	907
3	00811-Hardoi	865	858	901
4	00812-Bilgram	874	870	896
5	00813-Sandila	875	872	907
	District: 155-Hardoi	868	863	899

The table-5 gives sex-ratios for total, rural and urban areas at sub-district level as per 2011 census. There are 868 females for every thousand males in Hardoi district. It becomes clear from the table that sex-ratio in rural areas is lower than that of urban areas. The sex-ratio among rural and urban population is 863 and 899 females respectively. The rural sex-ratio in the tahsils varies between 844 in Sawayajpur tahsil and 872 females per 1,000 males in Sandila tahsil. In urban areas the highest sex-ratio is recorded in Sawayajpur and Sandila (907) and the lowest is in Sahabad urban (892).

**Table 6: Sex ratio by CD Blocks, 2011**

Sr.No.	Name of CD block	Sex ratio
1	2	3
1	0259-Shahabad	861
2	0260-Tondarpur	870
3	0261-Pihani	873
4	0262-Bharkhani	848
5	0263-Bawan	854
6	0264-Harpalpur	848
7	0265-Sandi	841
8	0266-Bilgram	856
9	0267-Madhoganj	877
10	0268-Mallawan	882
11	0269-Hariyawan	855
12	0270-Tadiyawan	857
13	0271-Sursa	859
14	0272-Ahrori	859
15	0273-Kothwan	866
16	0274-Kachhauna	882
17	0275-Behadar	883
18	0276-Sandila	846
19	0277-Bharawan	890
	<b>Total</b>	<b>863</b>

The table-6 presents C.D. block-wise sex-ratio for rural population in the district. The sex-ratio in rural areas of the district comes 863 females per 1,000 males, as a whole. Among the C.D. blocks the highest sex-ratio of 890 females is found in Bharawan C.D. block and is followed by Behadar (883) while the lowest of 841 is recorded in

Sandi C.D. block. The sex-ratios of Tondarpur, Pihani, Madhoganj, Mallawan, Kothwan, Kachhauna, Behadar and Bharawan C.D. block are higher than the district rural average of 863 females and in remaining blocks, this value is below the district average.

**Table 7: Sex ratio of rural population by ranges, 2011**

Range of sex ratio for villages	Number of inhabited villages	Percentage of villages in each range	Population 2011	Percentage distribution of population
1	2	3	4	5
Less than 700	11	0.58	6364	0.18
700 - 749	48	2.52	30499	0.86
750 - 799	182	9.54	196768	5.54
800 - 849	537	28.16	981065	27.63
850 - 899	723	37.91	1721429	48.48
900 - 949	305	15.99	519643	14.63
950 - 999	71	3.72	71143	2.00
1000 - 1099	24	1.26	19643	0.55
1100+	6	0.31	4485	0.13
District: Hardoi (155)	1907	100	3551039	100

Sex ratio District (Rural):863

Table 7 presents the distribution of villages by nine sex-ratio ranges based on 2011 Census. The maximum number of villages i.e.723 accounting for 37.91 per cent of the total villages having largest population of 48.48 per cent in the district, fall in the sex-ratio range of 850-899 females per 1,000 males. It is followed by the sex-ratio range of 800-849 which claims 537 villages (28.16 per cent) and 27.63 per cent population. The highest range of 1,100 and above claims 6 villages (0.31 per cent). This range shares 0.13 per cent rural population of the district, while in the sex-ratio range of 1000-1099, there are 24 villages which is 1.26 per cent)of total villages. In remaining sex-ratio ranges of 950-999, 900-949, 750-799, 700-749 and less than 700 a small population is found, the number of villages are 71 (3.72 per cent), 305 (15.99 per cent), 182 (9.54 per cent),48(2.52percent) and 11(0.58 per cent) respectively. In these ranges, the percentage of population is comparatively low. In the majority of villages the sex-ratio is significantly lower.

**Table 8: Sex ratio of towns, 2011**

Sr.No.	Name of town	Urban status of town	Sex ratio
1	2	3	4
1	800915-Shahabad (NPP)	(NPP)	882
2	800916-Pihani (NPP)	(NPP)	915
3	800917-Pali (NP)	(NP)	907
4	800918-Gopamau (NP)	(NP)	895
5	800919-Hardoi (NPP + OG)	(NPP + OG)	901
6	800920-Sandi (NPP)	(NPP)	905
7	800921-Bilgram (NPP)	(NPP)	888
8	800922-Madhoganj (NP)	(NP)	892
9	800923-Mallawan (NPP)	(NPP)	902
10	800924-Kursath (NP)	(NP)	865
11	800925-Kachhauna Patseni (NP)	(NP)	892
12	800926-Beniganj (NP)	(NP)	858
13	800927-Sandila (NPP)	(NPP)	919
	Sex ratio (Urban) district:		899

Table 8 gives the sex-ratio of towns. The sex-ratio in urban areas of the district comes to 899 females per 1,000 males as a whole. Among the 13 towns of the district the sex-ratio varies between 858 to 919. Sandila N.P.P. has the highest sex-ratio (919), while Beriganj NP has the lowest sex-ratio of 858 females.

**Table 9: Sex ratio of population in the age group 0-6 for Sub-district, 2011**

Sr.No.	Name of Sub-district	Total/ Rural/ Urban	Total population in 0-6 age group			Sex ratio for 0-6 age group
			Persons	Males	Females	
1	2	3	4	5	6	7
1	00809-Shahabad	Total	124367	65318	59049	904
		Rural	107777	56567	51210	905
		Urban	16590	8751	7839	896
2	00810-Sawayajpur	Total	78485	41438	37047	894
		Rural	75735	40020	35715	892
		Urban	2750	1418	1332	939
3	00811-Hardoi	Total	185756	97635	88121	903
		Rural	159757	83962	75795	903
		Urban	25999	13673	12326	901
4	00812-Bilgram	Total	101408	52770	48638	922
		Rural	85871	44679	41192	922
		Urban	15537	8091	7446	920
5	00813-Sandila	Total	162480	86456	76024	879
		Rural	150956	80397	70559	878
		Urban	11524	6059	5465	902
	<b>District: 155-Hardoi</b>	<b>Total</b>	<b>652496</b>	<b>343617</b>	<b>308879</b>	<b>899</b>
		<b>Rural</b>	<b>580096</b>	<b>305625</b>	<b>274471</b>	<b>898</b>
		<b>Urban</b>	<b>72400</b>	<b>37992</b>	<b>34408</b>	<b>906</b>

Table 9 presents population of age-group 0-6 years and sex-ratio for total, rural and urban areas in respect of each tahsils of the district. Total population in age-group 0-6 is 652,496 persons comprising 343,617 males and 308,879 females. The total sex-ratio in this age-group works out to 899 females for every thousand males in the district. The proportion of females in rural areas is lesser than that of urban areas. The sex-ratio in rural and urban areas comes to 898 and 906 respectively in this age-group. The rural sex-ratio in tahsil varies between 878 in Sandila tahsil and 922 in Bilgram tahsil. The sex-ratio of Sahabad, Hardoi, and Bilgram are higher than the district rural average (898). Sandila has lowest sex-ratio of 879 among the total population, as a whole. In urban areas, the highest sex-ratio is recorded in Sawayajpur urban (939) and the lowest is found in Shahabad urban (896).

**Table 10: Sex ratio of population in the age group 0-6 for CD Blocks, 2011**

Sr.No.	Name of CD Block	Total population in 0-6 age group			Sex ratio for 0-6 age group
		Persons	Males	Females	
1	2	3	4	5	6
1	0259-Shahabad	30949	16300	14649	899
2	0260-Tondarapur	30243	15769	14474	918
3	0261-Pihani	34684	18199	16485	906
4	0262-Bharkhani	34183	18066	16117	892
5	0263-Bawan	34349	18280	16069	879
6	0264-Harpalpur	27866	14739	13127	891
7	0265-Sandi	26202	13818	12384	896
8	0266-Bilgram	33814	17691	16123	911
9	0267-Madhoganj	27667	14330	13337	931
10	0268-Mallawan	18153	9361	8792	939
11	0269-Hariyawan	28270	14929	13341	894
12	0270-Tadiyawan	30495	16102	14393	894
13	0271-Sursa	34005	17809	16196	909

**Table 10:Cont....**

14	0272-Ahrori	38260	19835	18425	929
15	0273-Kothwan	28778	14942	13836	926
16	0274-Kachhauna	25405	13098	12307	940
17	0275-Behadar	27621	14190	13431	947
18	0276-Sandila	38342	22115	16227	734
19	0277-Bharawan	30810	16052	14758	919
	<b>Total</b>	<b>580096</b>	<b>305625</b>	<b>274471</b>	<b>898</b>

Table 10 gives C.D. block-wise sex-ratio of rural child population in the age-group 0-6 years in the district. The sex-ratio is 898 for the district (rural). The sex-ratio of C.D. block varies between 734 to 947. It is highest in Behadar C.D. block i.e. 947 followed by 940 in Kachhauna C.D. block and lowest 734 females is found in Sandila C.D. block. The sex-ratio of Shahabad, Tondarpur, Pihani, Bilgram, Madhoganj, Mallawan, Sursa, Ahrori, Kothwan, Kachhauna, Behadar and Bharawan C.D. blocks are higher than the district rural average (898) while in remaining blocks, it is below than the average of the district.

**Table 11: Sex ratio of rural population in the age group 0-6 by ranges, 2011**

Range of sex ratio for villages	Number of inhabited villages	Percentage distribution of villages	Population 2011	Percentage distribution of population
1	2	3	4	5
Less than 700	168	8.81	26837	4.63
700 - 749	108	5.66	26389	4.55
750 - 799	165	8.65	45419	7.83
800 - 849	236	12.38	74408	12.83
850 - 899	264	13.84	99655	17.18
900 - 949	258	13.53	108525	18.71
950 - 999	228	11.96	91403	15.76
1000 - 1099	285	14.94	77757	13.40
1100+	195	10.23	29703	5.12
District: Hardoi (155)	1907	100	580096	100

Sex ratio District (Rural):898

Table 11 shows the distribution of villages in 9 sex-ratio ranges of the age-group 0-6 years as well as percentage of villages, total population and percentage of population of this age-group falling in each range of sex-ratio in the district.

The maximum number of villages i.e. 285 (14.94 per cent) having population of 77,757 (13.40 per cent) in the district (rural) fall in the sex-ratio range of 1000-1099 females per 1,000 males in age of 0-6 years. It is followed by the sex-ratio range of 850-899 which claims 264 villages (13.84 per cent) and 17.18 per cent population. Next to it 258 villages (13.53 per cent) are in the range of 900-949 with 18.71 per cent population. 236 villages (12.38 per cent) having 12.83 per cent population fall in sex-ratio range of 800-849. In remaining sex-ratio ranges of less than 700, 700-749, 750-799, 950-999 and 1100+ claim less number of villages and these are distributed as 168 (8.81 per cent), 108 (5.66 per cent), 165 (8.65 per cent), 228 (11.96 per cent) 195 (10.23 per cent) respectively.

**Table 12: Sex ratio of population in the age group 0-6 of Urban Agglomerations/ Towns, 2011**

Sr.No.	Name of town	Urban status of town	Total population in 0-6 age group			Sex ratio for 0-6 age group
			Persons	Males	Females	
1	2	3	4	5	6	7
1	800915-Shahabad (NPP)	(NPP)	11102	5869	5233	892
2	800916-Pihani (NPP)	(NPP)	5488	2882	2606	904
3	800917-Pali (NP)	(NP)	2750	1418	1332	939
4	800918-Gopamau (NP)	(NP)	2629	1333	1296	972
5	800919-Hardoi (NPP + OG)	(NPP + OG)	23370	12340	11030	894
6	800920-Sandi (NPP)	(NPP)	3815	1957	1858	949

**Table 12:Cont....**

7	800921-Bilgram (NPP)	(NPP)	4533	2374	2159	909
8	800922-Madhoganj (NP)	(NP)	1418	766	652	851
9	800923-Mallawan (NPP)	(NPP)	5025	2605	2420	929
10	800924-Kursath (NP)	(NP)	746	389	357	918
11	800925-Kachhauna Patseni (NP)	(NP)	2047	1067	980	918
12	800926-Beniganj (NP)	(NP)	1302	712	590	829
13	800927-Sandila (NPP)	(NPP)	8175	4280	3895	910
	District (Urban): 155-Hardoi		72400	37992	34408	906

Table 12 shows sex ratio of population in the age group 0-6 of urban agglomerations/towns 2011. In urban area of the district Hardoi total population in age group of 0-6 is 72,400 in which 37,992 are males and 34,408 females and sex ratio of the urban areas of the district is 906. Among towns sex ratio in age group 0-6 varies from 829 in Beriganj town to 972 in Gopamau N.P. In Pali (N.P), Gopamau ( N.P), Sandi ( N.P.P), Bilgram ( N.P.P), Mallawan (NPP), Beniganj (NP), Kursath (NP), Kachhauna Patseni (NP) and Sandila (NPP)towns, sex ratio is more than the district average. Among 13 towns Hardoi ( NPP + OG) has highest population.

**Table 13: Number and percentage of scheduled castes and scheduled tribes population in Sub-districts, 2011**

Sr.No.	Name of Sub-District	Total/Rural/Urban	Total population	Total scheduled castes population	Total scheduled tribes population	Percentage of scheduled castes population to total population	Percentage of scheduled tribes population to total population
1	2	3	4	5	6	7	8
1	00809-Shahabad	Total	761209	205376	28	26.98	0
		Rural	644969	195390	2	30.29	0
		Urban	116240	9986	26	8.59	0.02
2	00810-Sawayajpur	Total	483668	76820	43	15.88	0.01
		Rural	464960	75795	43	16.3	0.01
		Urban	18708	1025	0	5.48	0
3	00811-Hardoi	Total	1199103	479102	104	39.96	0.01
		Rural	986548	448208	100	45.43	0.01
		Urban	212555	30894	4	14.53	0
4	00812-Bilgram	Total	665752	148387	44	22.29	0.01
		Rural	555615	135787	43	24.44	0.01
		Urban	110137	12600	1	11.44	0
5	00813-Sandila	Total	983113	364820	130	37.11	0.01
		Rural	898947	354027	112	39.38	0.01
		Urban	84166	10793	18	12.82	0.02
155-Hardoi		Total	4092845	1274505	349	31.14	0.01
		Rural	3551039	1209207	300	34.05	0.01
		Urban	541806	65298	49	12.05	0.01

Table 13 depicts the distribution of Scheduled Castes and Scheduled Tribes population as well as their percentage to total population at tahsil level in rural and urban areas of the district. Of the 40,92,845 total population of the district, 31.14 per cent of the total population belong to the Scheduled Castes and 0.01 per cent to Scheduled Tribes. The percentage of Scheduled Castes population constitutes 34.05 per cent in rural population and 12.05 per cent in urban population of the district. The highest percentage of total Scheduled Castes population is recorded in Hardoi tahsil (39.96), while the lowest is found in Sawayajpur tahsil (15.88). The proportion of Scheduled Tribes population is 0.01 with 0.01 percent in rural and 0.01 percent in urban areas respectively. Scheduled Tribes population in the district is mainly concentrated in rural of Sandila, and Hardoi tahsil.

**Table 14: Number and percentage of scheduled castes and scheduled tribes (rural) population in CD Blocks, 2011**

Sr.No.	Name of CD Block	Total population	Total scheduled castes population	Total scheduled tribes population	Percentage of scheduled castes population to total population	Percentage of scheduled tribes population to total population
1	2	3	4	5	6	7
1	0259-Shahabad	184795	46195	0	25	0
2	0260-Tondarpur	183226	66558	0	36.33	0
3	0261-Pihani	206743	70853	2	34.27	0
4	0262-Bharkhani	204786	34756	8	16.97	0
5	0263-Bawan	216686	78887	30	36.41	0.01
6	0264-Harpalpur	172224	26103	25	15.16	0.01
7	0265-Sandi	165273	31813	10	19.25	0.01
8	0266-Bilgram	208150	55852	8	26.83	0
9	0267-Madhoganj	182043	40363	3	22.17	0
10	0268-Mallawan	124968	26788	32	21.44	0.03
11	0269-Hariyawan	172048	71455	1	41.53	0
12	0270-Tadiyawan	183553	82610	1	45.01	0
13	0271-Sursa	210004	103204	16	49.14	0.01
14	0272-Ahrori	237593	119743	52	50.4	0.02
15	0273-Kothwan	175649	87621	49	49.88	0.03
16	0274-Kachhauna	159334	76247	0	47.85	0
17	0275-Behadar	171023	81289	20	47.53	0.01
18	0276-Sandila	204840	52626	12	25.69	0.01
19	0277-Bharawan	188101	56244	31	29.9	0.02
	<b>Total</b>	<b>3551039</b>	<b>1209207</b>	<b>300</b>	<b>34.05</b>	<b>0.01</b>

Table 14 shows distribution of Scheduled Castes and Scheduled Tribes population in each C.D. block of the district. 34.05 per cent of rural population of the district belongs to Scheduled Castes and 0.01 per cent to Scheduled Tribes. At C.D. block level, Scheduled Castes population varies between 15.16 per cent in Harpalpur and 50.4 per cent in Ahrori C.D. block. The other C.D. block containing the high percentage of Scheduled Castes are Kothwan (49.88), Sursa (49.14), Kachhauna (47.85), Behadar (47.53), Tadiyawan (45.01) and Hariyawan (41.53). The highest proportion of 0.03 per cent Scheduled Tribes population is counted in Mallawan and Kothwan C.D. The lowest percentage of Scheduled Tribes is recorded in Bawan, Harpalpur, Sandi, Behadar, and Sandila (0.01) percent. The Scheduled Tribes population in the district is mainly concentrated in Mallawan and Kothwan C.D. blocks. There is a no Scheduled Tribes population in nine C.D. block i.e. Shahabad, Tondarpur, Pihani, Bharkhani, Bilgram, Madhoganj, Hariyawan, Tadiyawan and Kachhauna (0.0) percent.



**Table 15: Proportion of scheduled castes population to total population in villages, 2011**

Percentage range of scheduled castes population to total population	Number of villages	Percentage	Scheduled castes population	Percentage
1	2	3	4	5
NIL	119	6.24	0	0.00
Less than 5	80	4.20	2721	0.23
5 - 10	144	7.55	19639	1.62
11 - 20	324	16.99	102645	8.49
21 - 30	312	16.36	142127	11.75
31 - 40	272	14.26	205051	16.96
41 - 50	232	12.17	239630	19.82
51 - 75	321	16.83	418304	34.59
76 and above	103	5.40	79090	6.54
<b>District: Hardoi(155)</b>	<b>1907</b>	<b>100.00</b>	<b>1209207</b>	<b>100.00</b>

Table 15 reflects the number of villages according to the proportion of Scheduled Castes population to their total population in different ranges of percentage at district level. 119 villages accounting for 6.24 per cent of total 1907 inhabited villages in the district do not have any Scheduled castes population. The proportion of Scheduled Castes population is less than 5 per cent in 80 villages (4.20 per cent). In 144 villages, it varies between 5-10 per cent. The range 11-20 and 21-30 per cent contains 324 and 312 villages respectively. Both these ranges together account for 33.55 per cent villages of the district. 321 villages fall in the range of 51-75. 103 villages are such where the proportion of Scheduled Castes is more than 76 per cent. These villages contain 5.40 per cent Scheduled Castes population of the district. The maximum of the 34.59 per cent of the Scheduled Castes population is covered by range of 51 – 75 per cent.

**Table 16: Proportion of scheduled tribes population to total population in villages, 2011**

Percentage range of scheduled tribes population to total population	Number of villages	Percentage	Scheduled tribes population	Percentage
1	2	3	4	5
NIL	1875	98.32	0	0.00
Less than 5	32	1.68	300	100.00
5 - 10	0	0.00	0	0.00
11 - 20	0	0.00	0	0.00
21 - 30	0	0.00	0	0.00
31 - 40	0	0.00	0	0.00
41 - 50	0	0.00	0	0.00
51 - 75	0	0.00	0	0.00
76 and above	0	0.00	0	0.00
<b>District: Hardoi(155)</b>	<b>1907</b>	<b>100.00</b>	<b>300</b>	<b>100.00</b>

Table 16 indicates the distribution of villages by percentage ranges of Scheduled Tribes population to total population in the villages. 1875 villages accounting for 98.32 per cent of total 1907 inhabited villages in the district do not have any Scheduled Tribes population. Remaining 32 (1.68 per cent) villages in the district, which have been recorded all Scheduled Tribes population (300) in the range of Less than 5 scheduled tribes population to total population.

**Table 17: Number and percentage of scheduled castes and scheduled tribes population in towns, 2011**

Sr.No.	Name of town	Total Population	Total scheduled castes population	Total scheduled tribes population	Percentage of scheduled castes population to total population	Percentage of scheduled tribes population to total population
1	2	3	4	5	6	7
1	800915-Shahabad (NPP)	80226	6558	9	8.17	0.01
2	800916-Pihani (NPP)	36014	3428	17	9.52	0.05
3	800917-Pali (NP)	18708	1025	0	5.48	0
4	800918-Gopamau (NP)	15526	1475	0	9.5	0
5	800919-Hardoi (NPP + OG)	197029	29419	4	14.93	0
6	800920-Sandi (NPP)	26007	2656	0	10.21	0
7	800921-Bilgram (NPP)	29768	3553	1	11.94	0
8	800922-Madhoganj (NP)	11523	1041	0	9.03	0
9	800923-Mallawan (NPP)	36915	4215	0	11.42	0
10	800924-Kursath (NP)	5924	1135	0	19.16	0
11	800925-Kachhauna Patseni (NP)	15647	3565	1	22.78	0.01
12	800926-Beniganj (NP)	10173	2486	0	24.44	0
13	800927-Sandila (NPP)	58346	4742	17	8.13	0.03
	<b>District (Urban) : 155-Hardoi</b>	<b>541806</b>	<b>65298</b>	<b>49</b>	<b>12.05</b>	<b>0.01</b>

Table 17 shows number and percentage of Scheduled Castes and Scheduled Tribes population recorded during 2011 Census in urban areas of the district. The table depicts that the highest Scheduled Caste population is recorded in Beniganj (NP) 24.44 per cent and lowest (5.48 per cent) in the Pali (NP) town. There is no Scheduled Tribe population in 7 towns.i.e. Pali (NP), Gopamau (NP), Sandi (NPP), Madhoganj (NP), Mallawan (NPP), Kursath (NP), Beniganj (NP).

**Table 18: Sex ratio among scheduled castes and scheduled tribes (rural) in CD Blocks, 2011**

Sr.No.	Name of C.D.block	Scheduled castes sex ratio	Scheduled tribes sex ratio
1	2	3	4
1	0259-Shahabad	846	0
2	0260-Tondarpur	861	0
3	0261-Pihani	868	1000
4	0262-Bharkhani	827	1000
5	0263-Bawan	841	1000
6	0264-Harpalpur	829	786
7	0265-Sandi	822	429
8	0266-Bilgram	851	1667
9	0267-Madhoganj	878	2000
10	0268-Mallawan	877	882
11	0269-Hariyawan	853	0
12	0270-Tadiyawan	858	0
13	0271-Sursa	862	1000
14	0272-Ahrori	862	1167
15	0273-Kothwan	860	750
16	0274-Kachhauna	880	0
17	0275-Behadar	889	1000
18	0276-Sandila	829	714
19	0277-Bharawan	888	1214
	<b>Total</b>	<b>860</b>	<b>942</b>

Table 18 shows sex-ratio among Scheduled Castes and Scheduled Tribes in each C.D. block of the district. The Scheduled Castes sex-ratio is 860 for district (rural). Among the C.D.blocks, the highest sex ratio of 889 females is found in Behadar C.D. block and lowest of 822 females is recorded in Sandi C.D. block. This table shows sex ratio of ST population in rural areas of the district is 942. The lower value of sex ratio of 429 females is recorded in Sandi. There are no Scheduled Tribe population in 5 CD blocks as indicated in the table.

**Table 19: Sex ratio among scheduled castes and scheduled tribes in towns, 2011**

Sr.No.	Name of town	Scheduled castes sex ratio	Scheduled tribes sex ratio
1	2	3	4
1	800915-Shahabad (NPP)	845	500
2	800916-Pihani (NPP)	874	417
3	800917-Pali (NP)	927	0
4	800918-Gopamau (NP)	808	0
5	800919-Hardoi (NPP + OG)	870	333
6	800920-Sandi (NPP)	860	0
7	800921-Bilgram (NPP)	843	0
8	800922-Madhoganj (NP)	833	0
9	800923-Mallawan (NPP)	857	0
10	800924-Kursath (NP)	895	0
11	800925-Kachhauna Patseni (NP)	869	0
12	800926-Beniganj (NP)	911	0
13	800927-Sandila (NPP)	900	700
	<b>District (Urban): 155-Hardoi</b>	868	531

Table 19 shows sex-ratio among Scheduled Castes and Scheduled Tribes in urban agglomerations/towns 2011. Among 13 towns sex ratio of scheduled castes is highest in Pali (NP) town (927) and it is lowest in Madhoganj (NP) town (833). In nine towns sex ratio is zero among Scheduled Tribes population. It means ST female population is zero. In urban areas of the district **Hardoi**, the sex ratio of SC and ST are 868 and 531 respectively.

**Table 20: Number of literates and illiterates, literacy rate by sex in sub-districts, 2011**

Sr.No.	Name of Sub-district	Total/ Rural/ Urban	Number of literates and illiterates						Literacy rate			Gap in male- female literacy rate
			Number of literates			Number of illiterates			Persons	Males	Females	
			Persons	Males	Females	Persons	Males	Females				
1	2	3	4	5	6	7	8	9	10	11	12	13
1	00809-Shahabad	Total	399827	248813	151014	361382	158327	203055	62.78	72.79	51.19	21.6
		Rural	336972	212203	124769	307997	133494	174503	62.73	73.39	50.3	23.09
		Urban	62855	36610	26245	53385	24833	28552	63.08	69.48	55.89	13.59
2	00810-Sawayajpur	Total	271540	169804	101736	212128	92159	119969	67.02	77	55.09	21.91
		Rural	261360	163775	97585	203600	88379	115221	67.15	77.2	55.1	22.1
		Urban	10180	6029	4151	8528	3780	4748	63.79	71.85	54.86	16.99
3	00811-Hardoi	Total	678418	417117	261301	520685	225757	294928	66.95	76.5	55.82	20.68
		Rural	529853	334114	195739	456695	196949	259746	64.09	74.73	51.55	23.18
		Urban	148565	83003	65562	63990	28808	35182	79.64	84.58	74.15	10.43
4	00812-Bilgram	Total	379983	231723	148260	285769	123515	162254	67.33	76.61	56.61	20
		Rural	313297	193260	120037	242318	103889	138429	66.7	76.55	55.25	21.3
		Urban	66686	38463	28223	43451	19626	23825	70.49	76.93	63.28	13.65

**Table 20:Cont....**

5	00813-Sandila	Total	491833	307130	184703	491280	217097	274183	59.93	70.16	48.24	21.92
		Rural	442106	278928	163178	456841	201156	255685	59.11	69.79	46.85	22.94
		Urban	49727	28202	21525	34439	15941	18498	68.45	74.05	62.29	11.76
<b>District: Hardoi(155)</b>		<b>Total</b>	<b>2221601</b>	<b>1374587</b>	<b>847014</b>	<b>1871244</b>	<b>816855</b>	<b>1054389</b>	<b>64.57</b>	<b>74.39</b>	<b>53.19</b>	<b>21.2</b>
		<b>Rural</b>	<b>1883588</b>	<b>1182280</b>	<b>701308</b>	<b>1667451</b>	<b>723867</b>	<b>943584</b>	<b>63.4</b>	<b>73.87</b>	<b>51.17</b>	<b>22.7</b>
		<b>Urban</b>	<b>338013</b>	<b>192307</b>	<b>145706</b>	<b>203793</b>	<b>92988</b>	<b>110805</b>	<b>72.01</b>	<b>77.76</b>	<b>65.6</b>	<b>12.16</b>

District and tahsil-wise literacy rates besides the number of literates and illiterates for total, rural and urban areas are given in table-20. The literacy rates are worked out by excluding population of 0-6 years. As per 2011 Census, the proportion of literates to total population excluding 0-6 years comes to 64.57 per cent in the district. This proportion in rural area is 63.4 per cent against 72.01 per cent in urban areas. In the district the literacy rates of males (74.39 per cent) is much higher than that of females (53.19 per cent). Among the tahsils, Bilgram tahsil tops with 67.33 per cent literates and Tiloi Sandila with 59.93 per cent literates stands at the bottom in the district.

The gap between male and female literacy is very high which comes to 21.2 percentage points in the district, as a whole. The situation at tahsil level is not much different. However, this gap in urban literacy is low which comes to 12.16 percentage points against the rural areas, where the gap between male and female literacy in the rural areas is 22.37 percentage point.

**Table 21: Number of literates and illiterates, literacy rate by sex in CD Blocks (rural), 2011**

Sr.No.	Name of CD Block	Number of literates and illiterates						Literacy rate			Gap in male-female literacy rate
		Number of literates			Number of illiterates			Persons	Males	Females	
		Persons	Males	Females	Persons	Males	Females				
1	0259-Shahabad	99067	62764	36303	85728	36529	49199	64.39	75.63	51.24	24.39
2	0260-Tondarpur	93259	58766	34493	89967	39230	50737	60.96	71.47	48.75	22.72
3	0261-Pihani	106280	66857	39423	100463	43525	56938	61.77	72.53	49.36	23.17
4	0262-Bharkhani	114047	71071	42976	90739	39729	51010	66.85	76.64	55.19	21.45
5	0263-Bawan	121072	75119	45953	95614	41727	53887	66.4	76.21	54.86	21.35
6	0264-Harpalpur	98676	61409	37267	73548	31761	41787	68.36	78.3	56.53	21.77
7	0265-Sandi	90999	57581	33418	74274	32203	42071	65.43	75.8	52.96	22.84
8	0266-Bilgram	110242	69250	40992	97908	42875	55033	63.24	73.33	51.3	22.03
9	0267-Madhoganj	104658	64156	40502	77385	32807	44578	67.79	77.64	56.45	21.19
10	0268-Mallawan	75238	45585	29653	49730	20804	28926	70.44	79.93	59.56	20.37
11	0269-Hariyawan	93569	59163	34406	78479	33566	44913	65.08	76.04	52.15	23.89
12	0270-Tadiyawan	94887	59816	35071	88666	39008	49658	61.99	72.31	49.86	22.45
13	0271-Sursa	115115	72969	42146	94889	39976	54913	65.41	76.7	52.12	24.58
14	0272-Ahrori	124373	78846	45527	113220	48971	64249	62.39	73.02	49.84	23.18
15	0273-Kothwan	90214	57446	32768	85435	36666	48769	61.42	72.56	48.4	24.16
16	0274-Kachhauna	81597	51439	30158	77737	33241	44496	60.93	71.86	48.37	23.49
17	0275-Behadar	84986	53493	31493	86037	37345	48692	59.26	69.79	47.18	22.61
18	0276-Sandila	91325	57701	33624	113515	53235	60280	54.85	64.96	43.29	21.67
19	0277-Bharawan	93984	58849	35135	94117	40669	53448	59.75	70.51	47.59	22.92
	<b>Total</b>	<b>1883588</b>	<b>1182280</b>	<b>701308</b>	<b>1667451</b>	<b>723867</b>	<b>943584</b>	<b>63.4</b>	<b>73.87</b>	<b>51.17</b>	<b>22.7</b>

Table 21 reveals number of literates, illiterates and the literacy rates in rural areas at C.D. block level in the district. 63.4 per cent of the total rural population excluding the age-group of 0-6 years and literates. The corresponding proportion of male and female literates comes to 73.87 and 51.17 per cent respectively which shows very wide gap of 22.7 per cent in male and female literacy. At C.D. block level, Mallawan C.D. block has the highest rural literacy rate of 70.44 per cent while 79.93 per cent males and 59.56 per cent females are literates in this block. The lowest literacy rate in rural areas is noted in Sandila C.D. block (54.85 per cent). There are wide variations in male and female literacy in all the C.D. blocks of the district. The maximum difference of 24.58 points is found in Sursa C.D. block.

**Table 22: Distribution of villages by literacy rate range, 2011**

Range of literacy rate for villages	Number of inhabited villages	Percentage distribution of villages	Population	Percentage distribution of population
1	2	3	4	5
0	1	0.05	2	0.00
1 - 10	0	0.00	0	0.00
11 - 20	0	0.00	0	0.00
21 - 30	2	0.10	9939	0.28
31 - 40	22	1.15	16712	0.47
41 - 50	109	5.72	192169	5.41
51 - 60	482	25.28	1010655	28.46
61 - 70	822	43.10	1659302	46.73
71 - 80	396	20.77	598670	16.86
81 - 90	67	3.51	61961	1.74
91 - 99	4	0.21	1627	0.05
100	2	0.10	2	0.00
<b>District: Hardoi(155)</b>	<b>1907</b>	<b>100.00</b>	<b>3551039</b>	<b>100.00</b>
<b>Literacy rate for District:</b>	<b>63.40</b>			

Table 22 gives the distribution of villages by literacy rate ranges in the district. There is no literate in 1 villages (0.05 per cent) of the district and population of these villages are only 2 persons. Out of 1907 in only 2 villages (0.10 per cent) have all the literate population, 822 villages accounting for 43.10 per cent of the total villages are in the literacy range of 61 – 70 per cent and 482 villages (25.28 per cent) fall in the literacy range of 51 – 60 per cent. The lower literacy rate of 1 to 50 per cent was observed in villages (6.97 per cent) of the district. The higher literacy ranges of 71 to 100 per cent covers 469 villages (24.59 per cent). The range of 61 – 70 have the maximum number of 822 villages forming 43.10 per cent of the total inhabited villages.

**Table 23: Number of literates and illiterates, literacy rate by sex in towns, 2011**

Sr. No.	Name of town	Number of literates and illiterates						Literacy rate			Gap in male-female literacy rate
		Number of literates			Number of illiterates			Persons	Males	Females	
		Persons	Males	Females	Persons	Males	Females				
1	2	3	4	5	6	7	8	9	10	11	12
1	800915-Shahabad (NPP)	44078	25851	18227	36148	16784	19364	63.77	70.31	56.33	13.98
2	800916-Pihani (NPP)	18777	10759	8018	17237	8049	9188	61.51	67.56	54.92	12.64
3	800917-Pali (NP)	10180	6029	4151	8528	3780	4748	63.79	71.85	54.86	16.99
4	800918-Gopamau (NP)	6739	3965	2774	8787	4227	4560	52.25	57.81	45.94	11.87
5	800919-Hardoi (NPP + OG)	141826	79038	62788	55203	24581	30622	81.67	86.59	76.22	10.37
6	800920-Sandi (NPP)	15012	8613	6399	10995	5041	5954	67.65	73.63	60.97	12.66
7	800921-Bilgram (NPP)	17663	10069	7594	12105	5696	6409	69.99	75.19	64.12	11.07
8	800922-Madhoganj (NP)	7952	4458	3494	3571	1631	1940	78.69	83.75	73.07	10.68
9	800923-Mallawan (NPP)	21913	12891	9022	15002	6513	8489	68.71	76.74	59.78	16.96
10	800924-Kursath (NP)	4146	2432	1714	1778	745	1033	80.07	87.23	71.72	15.51
11	800925-Kachhauna Patseni (NP)	10179	5898	4281	5468	2370	3098	74.85	81.91	66.9	15.01
12	800926-Beniganj (NP)	6540	3762	2778	3633	1713	1920	73.72	78.98	67.62	11.36
13	800927-Sandila (NPP)	33008	18542	14466	25338	11858	13480	65.79	70.99	60.15	10.84
	<b>District (Urban): Hardoi(155)</b>	<b>338013</b>	<b>192307</b>	<b>145706</b>	<b>203793</b>	<b>92988</b>	<b>110805</b>	<b>72.01</b>	<b>77.76</b>	<b>65.6</b>	<b>12.16</b>

Table 23 shows number and percentage of literates and illiterates by sex during 2011 in the urban areas of the district. Regarding absolute figures of literates Hardoi (NPP + OG) is higher than other towns. While highest percentage of literates is in Hardoi (NPP + OG) (81.67). The table reveals that literacy rate is pretty high in the urban areas of the district (72.01). The literacy rate is quite high (above 85 per cent in two towns) in Kursath (NP) and Hardoi (NPP + OG) among males. Female literacy rate is not far behind in three towns Hardoi (NPP + OG), Madhoganj (NP) and Kursath (NP). (above 70 per cent). However, literacy rate among females is very low (45.94 per cent) in Gopamau (NP). The gap in male female literacy rate is very high (16.99) in Pali (NP).

**Table 24: Number of scheduled castes literates and illiterates, literacy rate by sex in CD Blocks, 2011**

Sr.No.	Name of CD Block	Number of literates and illiterates						Literacy rate			Gap in male-female literacy rate
		Number of literates			Number of illiterates			Persons	Males	Females	
		Persons	Males	Females	Persons	Males	Females				
1	2	3	4	5	6	7	8	9	10	11	12
1	0259-Shahabad	22481	14572	7909	23714	10454	13260	59.06	70.05	45.83	24.22
2	0260-Tondarpur	31615	20460	11155	34943	15313	19630	57.49	68.59	44.33	24.26
3	0261-Pihani	34624	22231	12393	36229	15704	20525	59.08	70.49	45.79	24.7
4	0262-Bharkhani	16658	10742	5916	18098	8277	9821	58.4	68.19	46.33	21.86
5	0263-Bawan	38422	24898	13524	40465	17952	22513	58.68	69.61	45.52	24.09
6	0264-Harpalpur	12780	8219	4561	13323	6052	7271	59.4	69.29	47.25	22.04
7	0265-Sandi	15696	10112	5584	16117	7345	8772	59.35	68.84	47.5	21.34
8	0266-Bilgram	27645	17731	9914	28207	12435	15772	59.76	70.44	47.01	23.43
9	0267-Madhoganj	19824	12501	7323	20539	8987	11552	59.21	69.49	47.27	22.22
10	0268-Mallawan	13700	8573	5127	13088	5700	7388	61.33	71.6	49.47	22.13
11	0269-Hariyawan	35348	23004	12344	36107	15549	20558	60.01	71.86	45.9	25.96
12	0270-Tadiyawan	38733	25015	13718	43877	19445	24432	56.89	67.93	43.88	24.05
13	0271-Sursa	51704	33467	18237	51500	21956	29544	60.61	72.66	46.46	26.2
14	0272-Ahrori	56840	37050	19790	62903	27267	35636	57.25	68.84	43.52	25.32
15	0273-Kothwan	39697	26297	13400	47924	20802	27122	55.13	67.49	40.55	26.94
16	0274-Kachhauna	34928	22810	12118	41319	17746	23573	55.35	67.41	41.41	26
17	0275-Behadar	36634	23614	13020	44655	19408	25247	54.43	65.87	41.39	24.48
18	0276-Sandila	20980	13637	7343	31646	15137	16509	49.67	59.92	37.69	22.23
19	0277-Bharawan	24224	15448	8776	32020	14349	17671	52.27	62.67	40.45	22.22
	Total	572533	370381	202152	636674	279878	356796	57.35	68.57	44.12	24.45

Table 24 shows number and percentage of scheduled castes literates and illiterates by sex in CD blocks 2011. In rural areas of the district proportion of literates among scheduled castes is 57.35 per cent in which 68.57 per cent are Males and 24.45 percent Females. Thus, the gap in male and female literacy rates is 24.45 per cent points. Among 19 CD blocks, Mallawan CD block has the highest literacy rate (61.33) percent and Sandila (49.67) CD block has the lowest literacy rates. The gap in male/female literacy rates in Kothwan (26.94) CD block is highest and this gap is lowest in Sandi (21.34) CD block.

**Table 25: Distribution of villages by literacy rate range for scheduled castes population (rural), 2011**

Range of literacy rate for villages	Number of inhabited villages having Scheduled castes	Percentage distribution of villages	Scheduled castes population	Percentage distribution of population
1	2	3	4	5
0	8	0.45	25	0.00
1 - 10	1	0.06	95	0.01
11 - 20	2	0.11	403	0.03
21 - 30	22	1.23	6303	0.52
31 - 40	61	3.41	27145	2.24
41 - 50	256	14.32	190499	15.75
51 - 60	664	37.14	538011	44.49
61 - 70	617	34.51	396987	32.83
71 - 80	129	7.21	46509	3.85
81 - 90	19	1.06	2642	0.22
91 - 99	4	0.22	572	0.05
100	5	0.28	16	0.00
<b>Total</b>	<b>1788</b>	<b>100.00</b>	<b>1209207</b>	<b>100.00</b>
<b>District Scheduled castes Literacy rate:</b>	<b>57.35</b>			

The table 25 presents the distribution of villages by literacy rate range for scheduled castes population at the 2011 census. Highest number (664) of inhabited villages with 37.14 per cent of total rural Scheduled Castes population lies in the literacy range is 51-60 percent. In the district there are 157 inhabited villages with Scheduled Castes population (8.77 percent) have higher percentages (71-100 per cent) of literacy.

**Table 26: Number of scheduled castes literates and illiterates, literacy rate by sex in towns, 2011**

Sr.No.	Name of Town	Number of literates and illiterates						Literacy rate			Gap in male-female literacy rate
		Number of literates			Number of illiterates			Persons	Males	Females	
		Persons	Males	Females	Persons	Males	Females				
1	2	3	4	5	6	7	8	9	10	11	12
1	800915-Shahabad (NPP)	3220	2063	1157	3338	1492	1846	58.06	68.24	45.86	22.38
2	800916-Pihani (NPP)	1628	1011	617	1800	818	982	56.23	65.23	45.87	19.36
3	800917-Pali (NP)	491	289	202	534	243	291	57.23	65.38	48.56	16.82
4	800918-Gopamau (NP)	507	346	161	968	470	498	41.8	51.03	30.09	20.94
5	800919-Hardoi (NPP + OG)	18427	10909	7518	10992	4826	6166	71.85	79.14	63.37	15.77
6	800920-Sandi (NPP)	1260	768	492	1396	660	736	56.22	63.47	47.72	15.75
7	800921-Bilgram (NPP)	1671	1028	643	1882	900	982	57.05	64.45	48.2	16.25
8	800922-Madhoganj (NP)	552	327	225	489	241	248	60.26	65.14	54.35	10.79
9	800923-Mallawan (NPP)	2055	1301	754	2160	969	1191	58.26	67.97	46.75	21.22
10	800924-Kursath (NP)	574	361	213	561	238	323	60.48	71.06	48.3	22.76
11	800925-Kachhauna Patseni (NP)	1789	1118	671	1776	789	987	58.37	67.8	47.39	20.41
12	800926-Beniganj (NP)	1365	806	559	1121	495	626	63.64	70.95	55.4	15.55
13	800927-Sandila (NPP)	2492	1496	996	2250	1000	1250	61.84	70.33	52.34	17.99
	District: Hardoi (155)	36031	21823	14208	29267	13141	16126	64.39	72.46	54.98	17.48

Table 26 brings out the number and percentage of scheduled castes literates and illiterates by sex in urban population at the 2011 Census. The percentage of illiterates is less than literates in the district (urban) and towns. The percentage of literates is least in Gopamau (NP) among 13 towns, the gap in male/female literacy rate is highest in of Kursath (NP). The males in all the 13 towns, enjoy higher literacy rate than females. The gap in male/female literacy rate is least in Madhoganj (NP).

**Table 27: Number and percentage of scheduled tribes literates and illiterates by sex in CD Blocks, 2011**

Sr.No.	Name of CD Block	Number of literates and illiterates						Literacy rate			Gap in male-female literacy rate
		Number of literates			Number of illiterates			Persons	Males	Females	
		Persons	Males	Females	Persons	Males	Females				
1	2	3	4	5	6	7	8	9	10	11	12
1	0261-Pihani	2	1	1	0	0	0	100	100	100	0
2	0262-Bharkhani	3	1	2	5	3	2	60	50	66.67	-16.67
3	0263-Bawan	16	11	5	14	4	10	64	78.57	45.45	33.12
4	0264-Harpalpur	14	9	5	11	5	6	66.67	75	55.56	19.44
5	0265-Sandi	9	7	2	1	0	1	90	100	66.67	33.33
6	0266-Bilgram	8	3	5	0	0	0	100	100	100	0
7	0267-Madhoganj	1	1	0	2	0	2	33.33	100	0	100
8	0268-Mallawan	10	7	3	22	10	12	43.48	53.85	30	23.85
9	0269-Hariyawan	0	0	0	1	1	0	0	0	0	0
10	0270-Tadiyawan	0	0	0	1	0	1	0	0	0	0
11	0271-Sursa	4	2	2	12	6	6	25	25	25	0
12	0272-Ahrori	34	17	17	18	7	11	70.83	77.27	65.38	11.89
13	0273-Kothwan	26	21	5	23	7	16	54.17	77.78	23.81	53.97
14	0275-Behadar	11	7	4	9	3	6	57.89	70	44.44	25.56
15	0276-Sandila	6	4	2	6	3	3	66.67	66.67	66.67	0
16	0277-Bharawan	17	12	5	14	2	12	68	92.31	41.67	50.64
	<b>Total</b>	<b>161</b>	<b>103</b>	<b>58</b>	<b>139</b>	<b>51</b>	<b>88</b>	<b>60.98</b>	<b>73.57</b>	<b>46.77</b>	<b>26.8</b>

The table 27 brings out the number and percentage of Scheduled Tribes literates and illiterates by sex in CD blocks at the 2011 census. The percentage of illiterates is less than literates in the district . The literacy rate of the Scheduled Tribes population is 60.98 per cent and is lower than the corresponding rate of 64.39 per cent in case of rural population of Scheduled Castes community. The gap in male and female literacy rates at 26.8 per cent is also higher than the Scheduled Castes community (17.48 per cent). The literacy rate is highest in Pihani and Bilgram (100 per cent) CD block and lowest in Madhoganj CD block (33.33 per cent). The gap in male/female literacy rate in Maharajganj (-16.67 per cent) CD block is in favour of the females, which is an exception and otherwise the highest gap is in case of Madhoganj CD block (100).



**Table 28: Distribution of villages by literacy rate range for scheduled tribes population (rural), 2011**

Range of literacy rate for villages	Number of inhabited villages having Scheduled tribes	Percentage distribution of villages	Scheduled tribes population	Percentage distribution of population
1	2	3	4	5
0	10	31.25	28	9.33
1 - 10	0	0.00	0	0.00
11 - 20	0	0.00	0	0.00
21 - 30	0	0.00	0	0.00
31 - 40	0	0.00	0	0.00
41 - 50	3	9.38	37	12.33
51 - 60	1	3.12	20	6.67
61 - 70	5	15.62	128	42.67
71 - 80	2	6.25	57	19.00
81 - 90	0	0.00	0	0.00
91 - 99	0	0.00	0	0.00
100	11	34.38	30	10.00
<b>District: Hardoi(155)</b>	<b>32</b>	<b>100.00</b>	<b>300</b>	<b>100.00</b>
<b>Literacy rate for District:</b>	<b>60.98</b>			

Table 28 gives the distribution of villages by literacy rate range for the scheduled tribes population at the 2011 census. In the district, the Scheduled Tribes population is found in 32 villages out of which in 11 villages, the literacy range is 100 per cent. However, the maximum (42.67 per cent) of the Scheduled Tribe population is found in only 5 villages with literacy range of 61 – 70 percentage.

**Table 29: Number and percentage of scheduled tribe literates and illiterates by sex in towns, 2011**

Sr.No.	Name of town	Number of Literates and Illiterates						Literacy rate			Gap in male-female literacy rate
		Number of literates			Number of illiterates			Persons	Males	Females	
		Persons	Males	Females	Persons	Males	Females				
1	2	3	4	5	6	7	8	9	10	11	12
1	800915-Shahabad (NPP)	4	3	1	5	3	2	50	60	33.33	26.67
2	800916-Pihani (NPP)	11	8	3	6	4	2	73.33	80	60	20
3	800919-Hardoi (NPP + OG)	1	1	0	3	2	1	33.33	50	0	50
4	800921-Bilgram (NPP)	1	0	1	0	0	0	100	0	100	-100
5	800925-Kachhauna Patseni (NP)	0	0	0	1	1	0	0	0	0	0
6	800927-Sandila (NPP)	7	5	2	10	5	5	70	83.33	50	33.33
	District (Urban): Hardoi(155)	24	17	7	25	15	10	63.16	70.83	50	20.83

Table 29 gives number and percentage of Scheduled Tribe literates and illiterates by sex in urban population at the 2011 census. In 7 towns there is no Scheduled Tribe population. The percentage of literates is 63.16 with 70.83 per cent males and 50 per cent of female are literates. The gap in male/female literacy in Hardoi is 20.83 per cent points.

**Table 30: Number and percentage of main workers, marginal workers, and non-workers by sex in Sub-districts, 2011**

Sr.No.	Name of Sub-district	Persons/ Males/ Females	Total population	Main workers		Marginal workers		Total workers (main and marginal morkers)		Non workers	
				Number	Percentage	Number	Percentage	Number	Percentage	Number	Percentage
1	2	3	4	5	6	7	8	9	10	11	12
1	00809-Shahabad	Persons	761209	177939	23.38	65429	8.60	243368	31.97	517841	68.03
		Males	407140	161476	39.66	42895	10.54	204371	50.20	202769	49.80
		Females	354069	16463	4.65	22534	6.36	38997	11.01	315072	88.99
2	00810-Sawayajpur	Persons	483668	123775	25.59	26195	5.42	149970	31.01	333698	68.99
		Males	261963	112347	42.89	17647	6.74	129994	49.62	131969	50.38
		Females	221705	11428	5.15	8548	3.86	19976	9.01	201729	90.99
3	00811-Hardoi	Persons	1199103	277774	23.17	101472	8.46	379246	31.63	819857	68.37
		Males	642874	248333	38.63	68813	10.70	317146	49.33	325728	50.67
		Females	556229	29441	5.29	32659	5.87	62100	11.16	494129	88.84
4	00812-Bilgram	Persons	665752	165745	24.90	43831	6.58	209576	31.48	456176	68.52
		Males	355238	149725	42.15	27988	7.88	177713	50.03	177525	49.97
		Females	310514	16020	5.16	15843	5.10	31863	10.26	278651	89.74
5	00813-Sandila	Persons	983113	224638	22.85	112148	11.41	336786	34.26	646327	65.74
		Males	524227	194260	37.06	68468	13.06	262728	50.12	261499	49.88
		Females	458886	30378	6.62	43680	9.52	74058	16.14	384828	83.86
District: Hardoi (155)		Persons	4092845	969871	23.70	349075	8.53	1318946	32.23	2773899	67.77
		Males	2191442	866141	39.52	225811	10.30	1091952	49.83	1099490	50.17
		Females	1901403	103730	5.46	123264	6.48	226994	11.94	1674409	88.06

Table 30 gives the number and percentage of main workers, marginal workers and non-workers by sex at tahsils level in the district as per 2011 Census. The proportion of the total workers works out to 32.23 per cent of the total population in the district. The total workers are comprised of 23.70 per cent of main workers and 8.53 per cent of marginal workers and the remaining 67.77 per cent are non-workers.

Among the main workers, male participation rate in the district is 39.52 per cent and 5.46 per cent of females. Male and female marginal workers account for 10.30 and 6.48 per cent respectively. The percentage of female marginal workers is lower than males. Total workers (main and marginal workers) among tahsils varies from 31.01 per cent in Sawayajpur tehsil to 34.26 per cent in Sandila tehsil.

**Table 31: Number and percentage of main workers, marginal workers and non-workers by Sex in CD Blocks, 2011**

Sr. No.	Name of CD Block	Persons/ Males/ Females	Total population	Main workers		Marginal workers		Total workers (main and marginal workers)		Non workers	
				Number	Percentage	Number	Percentage	Number	Percentage	Number	Percentage
1	2	3	4	5	6	7	8	9	10	11	12
1	0259-Shahabad	Persons	184795	46068	24.93	11673	6.32	57741	31.25	127054	68.75
		Males	99293	42223	42.52	7541	7.59	49764	50.12	49529	49.88
		Females	85502	3845	4.50	4132	4.83	7977	9.33	77525	90.67
2	0260-Tondarpur	Persons	183226	43176	23.56	20811	11.36	63987	34.92	119239	65.08
		Males	97996	38362	39.15	12151	12.40	50513	51.55	47483	48.45
		Females	85230	4814	5.65	8660	10.16	13474	15.81	71756	84.19
3	0261-Pihani	Persons	206743	45696	22.10	18290	8.85	63986	30.95	142757	69.05
		Males	110382	41963	38.02	12752	11.55	54715	49.57	55667	50.43
		Females	96361	3733	3.87	5538	5.75	9271	9.62	87090	90.38
4	0262-Bharkhani	Persons	204786	50722	24.77	11458	5.60	62180	30.36	142606	69.64
		Males	110800	46116	41.62	8230	7.43	54346	49.05	56454	50.95
		Females	93986	4606	4.90	3228	3.43	7834	8.34	86152	91.66
5	0263-Bawan	Persons	216686	48076	22.19	18930	8.74	67006	30.92	149680	69.08
		Males	116846	44111	37.75	13307	11.39	57418	49.14	59428	50.86
		Females	99840	3965	3.97	5623	5.63	9588	9.60	90252	90.40
6	0264-Harpalpur	Persons	172224	42675	24.78	8438	4.90	51113	29.68	121111	70.32
		Males	93170	39854	42.78	5987	6.43	45841	49.20	47329	50.80
		Females	79054	2821	3.57	2451	3.10	5272	6.67	73782	93.33
7	0265-Sandi	Persons	165273	44032	26.64	12735	7.71	56767	34.35	108506	65.65
		Males	89784	38877	43.30	7533	8.39	46410	51.69	43374	48.31
		Females	75489	5155	6.83	5202	6.89	10357	13.72	65132	86.28
8	0266-Bilgram	Persons	208150	50406	24.22	16252	7.81	66658	32.02	141492	67.98
		Males	112125	45557	40.63	9840	8.78	55397	49.41	56728	50.59
		Females	96025	4849	5.05	6412	6.68	11261	11.73	84764	88.27
9	0267-Madhoganj	Persons	182043	45796	25.16	11736	6.45	57532	31.60	124511	68.40
		Males	96963	41288	42.58	6938	7.16	48226	49.74	48737	50.26
		Females	85080	4508	5.30	4798	5.64	9306	10.94	75774	89.06
10	0268-Mallawan	Persons	124968	31923	25.54	6330	5.07	38253	30.61	86715	69.39
		Males	66389	29281	44.11	4523	6.81	33804	50.92	32585	49.08
		Females	58579	2642	4.51	1807	3.08	4449	7.59	54130	92.41
11	0269-Hariyawan	Persons	172048	40957	23.81	11612	6.75	52569	30.55	119479	69.45
		Males	92729	37688	40.64	8164	8.80	45852	49.45	46877	50.55
		Females	79319	3269	4.12	3448	4.35	6717	8.47	72602	91.53
12	0270-Tadiyawan	Persons	183553	40897	22.28	20017	10.91	60914	33.19	122639	66.81
		Males	98824	36673	37.11	13590	13.75	50263	50.86	48561	49.14
		Females	84729	4224	4.99	6427	7.59	10651	12.57	74078	87.43
13	0271-Sursa	Persons	210004	49893	23.76	21091	10.04	70984	33.80	139020	66.20
		Males	112945	43997	38.95	13274	11.75	57271	50.71	55674	49.29
		Females	97059	5896	6.07	7817	8.05	13713	14.13	83346	85.87
14	0272-Ahrori	Persons	237593	58335	24.55	18883	7.95	77218	32.50	160375	67.50
		Males	127817	51332	40.16	12346	9.66	63678	49.82	64139	50.18
		Females	109776	7003	6.38	6537	5.95	13540	12.33	96236	87.67

Table: 31 Conti.....

15	0273-Kothwan	Persons	175649	40561	23.09	24578	13.99	65139	37.08	110510	62.92
		Males	94112	34120	36.25	14452	15.36	48572	51.61	45540	48.39
		Females	81537	6441	7.90	10126	12.42	16567	20.32	64970	79.68
16	0274-Kachhauna	Persons	159334	37039	23.25	16586	10.41	53625	33.66	105709	66.34
		Males	84680	32199	38.02	10260	12.12	42459	50.14	42221	49.86
		Females	74654	4840	6.48	6326	8.47	11166	14.96	63488	85.04
17	0275-Behadar	Persons	171023	39201	22.92	18819	11.00	58020	33.93	113003	66.07
		Males	90838	33997	37.43	10977	12.08	44974	49.51	45864	50.49
		Females	80185	5204	6.49	7842	9.78	13046	16.27	67139	83.73
18	0276-Sandila	Persons	204840	43859	21.41	24199	11.81	68058	33.22	136782	66.78
		Males	110936	38561	34.76	15732	14.18	54293	48.94	56643	51.06
		Females	93904	5298	5.64	8467	9.02	13765	14.66	80139	85.34
19	0277-Bharawan	Persons	188101	42390	22.54	22954	12.20	65344	34.74	122757	65.26
		Males	99518	36301	36.48	13649	13.72	49950	50.19	49568	49.81
		Females	88583	6089	6.87	9305	10.50	15394	17.38	73189	82.62
<b>Total</b>		<b>Persons</b>	<b>3551039</b>	<b>841702</b>	<b>23.70</b>	<b>315392</b>	<b>8.88</b>	<b>1157094</b>	<b>32.58</b>	<b>2393945</b>	<b>67.42</b>
		<b>Males</b>	<b>1906147</b>	<b>752500</b>	<b>39.48</b>	<b>201246</b>	<b>10.56</b>	<b>953746</b>	<b>50.04</b>	<b>952401</b>	<b>49.96</b>
		<b>Females</b>	<b>1644892</b>	<b>89202</b>	<b>5.42</b>	<b>114146</b>	<b>6.94</b>	<b>203348</b>	<b>12.36</b>	<b>1441544</b>	<b>87.64</b>

Table 31 shows C.D. block-wise number and percentage of main workers, marginal workers and non-workers for rural population of the district. Of the 3551039 total rural population of the district, 23.70 per cent has been categorized as main workers and the marginal workers constitute 8.88 per cent and the remaining 67.42 per cent fall in the category of non-workers. The sex-wise break up at the district level shows that 39.48 per cent males and 5.42 per cent females are in the category of main workers. Male and female marginal workers account for 10.56 and 6.94 per cent respectively. The percentage of female marginal workers is lower than male marginal workers. Similar trend is visible at C.D. block level.

The percentage of total rural workers of the district comes to 32.58 per cent. At the C.D. block level, Kothwan has highest proportion of total workers forming 37.08 per cent of the total population. The lowest percentage of 29.68 per cent is recorded in Harpalpur C.D. block.

**Table 32: Number and percentage of main workers, marginal workers, and non-workers by sex in towns, 2011**

Sr. No.	Name of town	Persons/ Males/ Females	Total population	Main workers		Marginal workers		Total workers (main and marginal workers)		Non workers	
				Number	Percentage	Number	Percentage	Number	Percentage	Number	Percentage
1	2	3	4	5	6	7	8	9	10	11	12
1	800915-Shahabad (NPP)	Persons	80226	19610	24.44	5208	6.49	24818	30.94	55408	69.06
		Males	42635	17608	41.30	4166	9.77	21774	51.07	20861	48.93
		Females	37591	2002	5.33	1042	2.77	3044	8.10	34547	91.90
2	800916-Pihani (NPP)	Persons	36014	6591	18.30	4574	12.70	11165	31.00	24849	69.00
		Males	18808	5790	30.78	2996	15.93	8786	46.71	10022	53.29
		Females	17206	801	4.66	1578	9.17	2379	13.83	14827	86.17
3	800917-Pali (NP)	Persons	18708	4473	23.91	481	2.57	4954	26.48	13754	73.52
		Males	9809	4048	41.27	306	3.12	4354	44.39	5455	55.61
		Females	8899	425	4.78	175	1.97	600	6.74	8299	93.26
4	800918-Gopamau (NP)	Persons	15526	3313	21.34	1847	11.90	5160	33.23	10366	66.77
		Males	8192	3045	37.17	966	11.79	4011	48.96	4181	51.04
		Females	7334	268	3.65	881	12.01	1149	15.67	6185	84.33
5	800919-Hardoi (NPP + OG)	Persons	197029	45148	22.91	10285	5.22	55433	28.13	141596	71.87
		Males	103619	39490	38.11	8098	7.82	47588	45.93	56031	54.07
		Females	93410	5658	6.06	2187	2.34	7845	8.40	85565	91.60

Table: 32 Conti.....

6	800920-Sandi (NPP)	Persons	26007	6138	23.60	1601	6.16	7739	29.76	18268	70.24
		Males	13654	5620	41.16	1213	8.88	6833	50.04	6821	49.96
		Females	12353	518	4.19	388	3.14	906	7.33	11447	92.67
7	800921-Bilgram (NPP)	Persons	29768	7291	24.49	1607	5.40	8898	29.89	20870	70.11
		Males	15765	6781	43.01	1187	7.53	7968	50.54	7797	49.46
		Females	14003	510	3.64	420	3.00	930	6.64	13073	93.36
8	800922-Madhoganj (NP)	Persons	11523	2559	22.21	1010	8.77	3569	30.97	7954	69.03
		Males	6089	2284	37.51	778	12.78	3062	50.29	3027	49.71
		Females	5434	275	5.06	232	4.27	507	9.33	4927	90.67
9	800923-Mallawan (NPP)	Persons	36915	9865	26.72	1621	4.39	11486	31.11	25429	68.89
		Males	19404	8524	43.93	1145	5.90	9669	49.83	9735	50.17
		Females	17511	1341	7.66	476	2.72	1817	10.38	15694	89.62
10	800924-Kursath (NP)	Persons	5924	1593	26.89	437	7.38	2030	34.27	3894	65.73
		Males	3177	1369	43.09	312	9.82	1681	52.91	1496	47.09
		Females	2747	224	8.15	125	4.55	349	12.70	2398	87.30
11	800925-Kachhauna Patseni (NP)	Persons	15647	3628	23.19	1254	8.01	4882	31.20	10765	68.80
		Males	8268	3222	38.97	929	11.24	4151	50.21	4117	49.79
		Females	7379	406	5.50	325	4.40	731	9.91	6648	90.09
12	800926-Beniganj (NP)	Persons	10173	2118	20.82	1476	14.51	3594	35.33	6579	64.67
		Males	5475	1834	33.50	888	16.22	2722	49.72	2753	50.28
		Females	4698	284	6.05	588	12.52	872	18.56	3826	81.44
13	800927-Sandila (NPP)	Persons	58346	15842	27.15	2282	3.91	18124	31.06	40222	68.94
		Males	30400	14026	46.14	1581	5.20	15607	51.34	14793	48.66
		Females	27946	1816	6.50	701	2.51	2517	9.01	25429	90.99
	<b>District(Urban): Hardoi(155)</b>	<b>Persons</b>	<b>541806</b>	<b>128169</b>	<b>23.66</b>	<b>33683</b>	<b>6.22</b>	<b>161852</b>	<b>29.87</b>	<b>379954</b>	<b>70.13</b>
		<b>Males</b>	<b>285295</b>	<b>113641</b>	<b>39.83</b>	<b>24565</b>	<b>8.61</b>	<b>138206</b>	<b>48.44</b>	<b>147089</b>	<b>51.56</b>
		<b>Females</b>	<b>256511</b>	<b>14528</b>	<b>5.66</b>	<b>9118</b>	<b>3.55</b>	<b>23646</b>	<b>9.22</b>	<b>232865</b>	<b>90.78</b>

Table 32 indicates that 23.66 per cent of main workers in the urban areas of the district, the proportion of such workers are highest 27.15 per cent in Sandila (NPP) town. In the urban areas of the district percentage of non-workers is very high (70.13) percent.

**Table 33: Distribution of workers by sex in four categories of economic activity in Sub-District, 2011**

Sr. No.	Name of Sub-District	Persons/ Males/ Females	Total population	Total workers (main + marginal workers)	Category of workers							
					Cultivators		Agricultural labourers		Household industry workers		Other workers	
					Number	Percentage	Number	Percentage	Number	Percentage	Number	Percentage
1	2	3	4	5	6	7	8	9	10	11	12	13
1	00809-Shahabad	Persons	761209	243368	109492	44.99	71205	29.26	11702	4.81	50969	20.94
		Males	407140	204371	98754	48.32	60529	29.62	6973	3.41	38115	18.65
		Females	354069	38997	10738	27.54	10676	27.38	4729	12.13	12854	32.96
2	00810-Sawayajpur	Persons	483668	149970	92463	61.65	34382	22.93	4562	3.04	18563	12.38
		Males	261963	129994	85419	65.71	29139	22.42	2768	2.13	12668	9.75
		Females	221705	19976	7044	35.26	5243	26.25	1794	8.98	5895	29.51
3	00811-Hardoi	Persons	1199103	379246	150344	39.64	129049	34.03	11857	3.13	87996	23.20
		Males	642874	317146	133599	42.13	106231	33.50	7702	2.43	69614	21.95
		Females	556229	62100	16745	26.96	22818	36.74	4155	6.69	18382	29.60
4	00812-Bilgram	Persons	665752	209576	109153	52.08	49053	23.41	12521	5.97	38849	18.54
		Males	355238	177713	100148	56.35	41754	23.50	6712	3.78	29099	16.37
		Females	310514	31863	9005	28.26	7299	22.91	5809	18.23	9750	30.60
5	00813-Sandila	Persons	983113	336786	135361	40.19	123141	36.56	19007	5.64	59277	17.60
		Males	524227	262728	112534	42.83	93188	35.47	12115	4.61	44891	17.09
		Females	458886	74058	22827	30.82	29953	40.45	6892	9.31	14386	19.43
	<b>District: Hardoi (155)</b>	<b>Persons</b>	<b>4092845</b>	<b>1318946</b>	<b>596813</b>	<b>45.25</b>	<b>406830</b>	<b>30.85</b>	<b>59649</b>	<b>4.52</b>	<b>255654</b>	<b>19.38</b>
		<b>Males</b>	<b>2191442</b>	<b>1091952</b>	<b>530454</b>	<b>48.58</b>	<b>330841</b>	<b>30.30</b>	<b>36270</b>	<b>3.32</b>	<b>194387</b>	<b>17.80</b>
		<b>Females</b>	<b>1901403</b>	<b>226994</b>	<b>66359</b>	<b>29.23</b>	<b>75989</b>	<b>33.48</b>	<b>23379</b>	<b>10.30</b>	<b>61267</b>	<b>26.99</b>

It can be seen from the table 33, the economy of the district is primarily agricultural as supported by the fact that cultivators constitute 30.82 per cent of the total workers (main + marginal) and 40.45 per cent of total workers are engaged as agricultural labourers. Household industry workers are 9.31 per cent and other workers 19.43 per cent in this district.

The distribution of workers by four categories of economic activity at tahsil level also shows very high dependence of population on agriculture sector absorbing large number of workers. The proportion of cultivators varies between 39.64 per cent in Hardoi tahsil and 61.65 per cent in Sawayajpur tahsil. These variations within the district may be due to different cropping and land holding patterns. The percentage of male cultivators is 48.58 percent which is higher as compared to 29.23 per cent of female cultivators in the district. The percentage of household industry workers is very low in the district as stated above. The workers in other activities occupy the second position next to agriculture in the district as well as in each tahsil. The highest proportion of 23.20 per cent of other workers is recorded in Hardoi tahsil while the lowest proportion of 12.38 per cent is found in Sawayajpur tahsil.

**Table 34: Distribution of workers by sex in four categories of economic activity in CD blocks, 2011**

Sr. No.	Name of CD Block	Persons/ Males/ Females	Total population	Total workers (main + marginal workers)	Category of Workers							
					Cultivators		Agricultural labourers		Household industry workers		Other workers	
					Number	Percentage	Number	Percentage	Number	Percentage	Number	Percentage
1	2	3	4	5	6	7	8	9	10	11	12	13
1	0259-Shahabad	Persons	184795	57741	31287	54.19	16640	28.82	2083	3.61	7731	13.39
		Males	99293	49764	28518	57.31	14740	29.62	1341	2.69	5165	10.38
		Females	85502	7977	2769	34.71	1900	23.82	742	9.30	2566	32.17
2	0260-Tondarpur	Persons	183226	63987	31549	49.31	21273	33.25	2797	4.37	8368	13.08
		Males	97996	50513	27138	53.72	16782	33.22	1485	2.94	5108	10.11
		Females	85230	13474	4411	32.74	4491	33.33	1312	9.74	3260	24.19
3	0261-Pihani	Persons	206743	63986	31194	48.75	21968	34.33	2446	3.82	8378	13.09
		Males	110382	54715	28395	51.90	18766	34.30	1504	2.75	6050	11.06
		Females	96361	9271	2799	30.19	3202	34.54	942	10.16	2328	25.11
4	0262-Bharkhani	Persons	204786	62180	37684	60.60	15140	24.35	2177	3.50	7179	11.55
		Males	110800	54346	35374	65.09	13325	24.52	1281	2.36	4366	8.03
		Females	93986	7834	2310	29.49	1815	23.17	896	11.44	2813	35.91
5	0263-Bawan	Persons	216686	67006	32224	48.09	22784	34.00	1563	2.33	10435	15.57
		Males	116846	57418	29566	51.49	19149	33.35	1015	1.77	7688	13.39
		Females	99840	9588	2658	27.72	3635	37.91	548	5.72	2747	28.65
6	0264-Harpalpur	Persons	172224	51113	33107	64.77	11782	23.05	1155	2.26	5069	9.92
		Males	93170	45841	31157	67.97	10242	22.34	749	1.63	3693	8.06
		Females	79054	5272	1950	36.99	1540	29.21	406	7.70	1376	26.10
7	0265-Sandi	Persons	165273	56767	33646	59.27	12707	22.38	2764	4.87	7650	13.48
		Males	89784	46410	30467	65.65	10075	21.71	1276	2.75	4592	9.89
		Females	75489	10357	3179	30.69	2632	25.41	1488	14.37	3058	29.53
8	0266-Bilgram	Persons	208150	66658	40638	60.96	17194	25.79	2580	3.87	6246	9.37
		Males	112125	55397	36600	66.07	13524	24.41	1096	1.98	4177	7.54
		Females	96025	11261	4038	35.86	3670	32.59	1484	13.18	2069	18.37
9	0267-Madhoganj	Persons	182043	57532	33182	57.68	12889	22.40	2946	5.12	8515	14.80
		Males	96963	48226	30545	63.34	11059	22.93	1384	2.87	5238	10.86
		Females	85080	9306	2637	28.34	1830	19.66	1562	16.78	3277	35.21
10	0268-Mallawan	Persons	124968	38253	23240	60.75	8845	23.12	1340	3.50	4828	12.62
		Males	66389	33804	21557	63.77	8070	23.87	725	2.14	3452	10.21
		Females	58579	4449	1683	37.83	775	17.42	615	13.82	1376	30.93

**Table: 32 Conti.....**

11	0269-Hariyawan	Persons	172048	52569	26338	50.10	19690	37.46	1697	3.23	4844	9.21
		Males	92729	45852	23781	51.86	17613	38.41	931	2.03	3527	7.69
		Females	79319	6717	2557	38.07	2077	30.92	766	11.40	1317	19.61
12	0270-Tadiyawan	Persons	183553	60914	26351	43.26	23590	38.73	1803	2.96	9170	15.05
		Males	98824	50263	22832	45.43	19788	39.37	1088	2.16	6555	13.04
		Females	84729	10651	3519	33.04	3802	35.70	715	6.71	2615	24.55
13	0271-Sursa	Persons	210004	70984	31616	44.54	28200	39.73	2199	3.10	8969	12.64
		Males	112945	57271	27697	48.36	21894	38.23	1246	2.18	6434	11.23
		Females	97059	13713	3919	28.58	6306	45.99	953	6.95	2535	18.49
14	0272-Ahrori	Persons	237593	77218	36881	47.76	29493	38.19	1492	1.93	9352	12.11
		Males	127817	63678	32550	51.12	23119	36.31	985	1.55	7024	11.03
		Females	109776	13540	4331	31.99	6374	47.08	507	3.74	2328	17.19
15	0273-Kothwan	Persons	175649	65139	24820	38.10	28705	44.07	3466	5.32	8148	12.51
		Males	94112	48572	20646	42.51	21558	44.38	1601	3.30	4767	9.81
		Females	81537	16567	4174	25.19	7147	43.14	1865	11.26	3381	20.41
16	0274-Kachhauna	Persons	159334	53625	21482	40.06	21136	39.41	2671	4.98	8336	15.54
		Males	84680	42459	18732	44.12	16048	37.80	1778	4.19	5901	13.90
		Females	74654	11166	2750	24.63	5088	45.57	893	8.00	2435	21.81
17	0275-Behadar	Persons	171023	58020	28776	49.60	20878	35.98	2236	3.85	6130	10.57
		Males	90838	44974	23840	53.01	15516	34.50	1464	3.26	4154	9.24
		Females	80185	13046	4936	37.84	5362	41.10	772	5.92	1976	15.15
18	0276-Sandila	Persons	204840	68058	30568	44.91	21299	31.30	4925	7.24	11266	16.55
		Males	110936	54293	24786	45.65	16865	31.06	3377	6.22	9265	17.06
		Females	93904	13765	5782	42.01	4434	32.21	1548	11.25	2001	14.54
19	0277-Bharawan	Persons	188101	65344	27775	42.51	28038	42.91	2214	3.39	7317	11.20
		Males	99518	49950	22851	45.75	20415	40.87	1435	2.87	5249	10.51
		Females	88583	15394	4924	31.99	7623	49.52	779	5.06	2068	13.43
<b>Total</b>		<b>Persons</b>	<b>3551039</b>	<b>1157094</b>	<b>582358</b>	<b>50.33</b>	<b>382251</b>	<b>33.04</b>	<b>44554</b>	<b>3.85</b>	<b>147931</b>	<b>12.78</b>
		<b>Males</b>	<b>1906147</b>	<b>953746</b>	<b>517032</b>	<b>54.21</b>	<b>308548</b>	<b>32.35</b>	<b>25761</b>	<b>2.70</b>	<b>102405</b>	<b>10.74</b>
		<b>Females</b>	<b>1644892</b>	<b>203348</b>	<b>65326</b>	<b>32.13</b>	<b>73703</b>	<b>36.24</b>	<b>18793</b>	<b>9.24</b>	<b>45526</b>	<b>22.39</b>

Table 34 presents C.D. block-wise distribution of workers by sex in four categories of economic activity. Among these workers, cultivators constitute 50.33 per cent, 33.04 per cent agricultural labourers, 3.85 per cent household industry workers and 12.78 per cent other workers. The agricultural sector plays a major role in providing employment to the working force of rural population despite the fact that it is not commercially viable. Household industries also could not make much progress in rural areas as reflected in the data and the household industries employ only 3.85 per cent workers of the total working force. Therefore, surplus working force has to depend on primary activities. Among cultivators, the percentage of females (32.13 per cent) is lower than males (54.21 per cent) in the rural areas of the district. The females play main role in rural economy of the district. The proportion of cultivators and other workers differ considerably from one C.D. block to other. The proportion of cultivators varies between 38.10 per cent in Kothwan C.D. block to 64.77 per cent in Harpalpur C.D. block. Similarly for other workers, the lowest proportion is 9.21 per cent in Hariyawan C.D. block while 16.55 per cent is the highest in Sandila C.D. block. The percentage of agricultural labourers is highest in Kothwan (44.07) block and lowest in Sandi (22.38). Similarly, household industry workers varies in C.D. blocks between 1.93 per cent in Ahrori and 7.24 per cent in Sandila.

**Table 35: Distribution of workers by sex in four categories of economic activity in Towns, 2011**

Sr. No.	Name of town	Persons/ Males/ Females	Total population	Total workers (main + marginal workers)	Category of workers							
					Cultivators		Agricultural labourers		Household industry workers		Other workers	
					Number	Percentage	Number	Percentage	Number	Percentage	Number	Percentage
1	2	3	4	5	6	7	8	9	10	11	12	13
1	800915-Shahabad (NPP)	Persons	80226	24818	1685	6.79	4144	16.70	2031	8.18	16958	68.33
		Males	42635	21774	1582	7.27	3947	18.13	1359	6.24	14886	68.37
		Females	37591	3044	103	3.38	197	6.47	672	22.08	2072	68.07
2	800916-Pihani (NPP)	Persons	36014	11165	868	7.77	2168	19.42	1508	13.51	6621	59.30
		Males	18808	8786	785	8.93	1762	20.05	863	9.82	5376	61.19
		Females	17206	2379	83	3.49	406	17.07	645	27.11	1245	52.33
3	800917-Pali (NP)	Persons	18708	4954	1169	23.60	885	17.86	383	7.73	2517	50.81
		Males	9809	4354	1131	25.98	865	19.87	242	5.56	2116	48.60
		Females	8899	600	38	6.33	20	3.33	141	23.50	401	66.83
4	800918-Gopamau (NP)	Persons	15526	5160	778	15.08	2793	54.13	375	7.27	1214	23.53
		Males	8192	4011	680	16.95	2130	53.10	275	6.86	926	23.09
		Females	7334	1149	98	8.53	663	57.70	100	8.70	288	25.07
5	800919-Hardoi (NPP + OG)	Persons	197029	55433	2922	5.27	4960	8.95	2872	5.18	44679	80.60
		Males	103619	47588	2718	5.71	4629	9.73	2283	4.80	37958	79.76
		Females	93410	7845	204	2.60	331	4.22	589	7.51	6721	85.67
6	800920-Sandi (NPP)	Persons	26007	7739	705	9.11	1353	17.48	364	4.70	5317	68.70
		Males	13654	6833	640	9.37	1269	18.57	238	3.48	4686	68.58
		Females	12353	906	65	7.17	84	9.27	126	13.91	631	69.65
7	800921-Bilgram (NPP)	Persons	29768	8898	1373	15.43	2225	25.01	636	7.15	4664	52.42
		Males	15765	7968	1310	16.44	2135	26.79	484	6.07	4039	50.69
		Females	14003	930	63	6.77	90	9.68	152	16.34	625	67.20
8	800922-Madhoganj (NP)	Persons	11523	3569	230	6.44	394	11.04	289	8.10	2656	74.42
		Males	6089	3062	203	6.63	376	12.28	198	6.47	2285	74.62
		Females	5434	507	27	5.33	18	3.55	91	17.95	371	73.18
9	800923-Mallawan (NPP)	Persons	36915	11486	1966	17.12	2229	19.41	3089	26.89	4202	36.58
		Males	19404	9669	1893	19.58	2074	21.45	2063	21.34	3639	37.64
		Females	17511	1817	73	4.02	155	8.53	1026	56.47	563	30.99
10	800924-Kursath (NP)	Persons	5924	2030	819	40.34	343	16.90	53	2.61	815	40.15
		Males	3177	1681	801	47.65	320	19.04	44	2.62	516	30.70
		Females	2747	349	18	5.16	23	6.59	9	2.58	299	85.67
11	800925-Kachhauna Patseni (NP)	Persons	15647	4882	495	10.14	974	19.95	510	10.45	2903	59.46
		Males	8268	4151	426	10.26	858	20.67	383	9.23	2484	59.84
		Females	7379	731	69	9.44	116	15.87	127	17.37	419	57.32
12	800926-Beniganj (NP)	Persons	10173	3594	755	21.01	917	25.51	768	21.37	1154	32.11
		Males	5475	2722	627	23.03	818	30.05	476	17.49	801	29.43
		Females	4698	872	128	14.68	99	11.35	292	33.49	353	40.48
13	800927-Sandila (NPP)	Persons	58346	18124	690	3.81	1194	6.59	2217	12.23	14023	77.37
		Males	30400	15607	626	4.01	1110	7.11	1601	10.26	12270	78.62
		Females	27946	2517	64	2.54	84	3.34	616	24.47	1753	69.65
<b>District (Urban): Hardoi(155)</b>		<b>Persons</b>	<b>541806</b>	<b>161852</b>	<b>14455</b>	<b>8.93</b>	<b>24579</b>	<b>15.19</b>	<b>15095</b>	<b>9.33</b>	<b>107723</b>	<b>66.56</b>
		<b>Males</b>	<b>285295</b>	<b>138206</b>	<b>13422</b>	<b>9.71</b>	<b>22293</b>	<b>16.13</b>	<b>10509</b>	<b>7.60</b>	<b>91982</b>	<b>66.55</b>
		<b>Females</b>	<b>256511</b>	<b>23646</b>	<b>1033</b>	<b>4.37</b>	<b>2286</b>	<b>9.67</b>	<b>4586</b>	<b>19.39</b>	<b>15741</b>	<b>66.57</b>



Table 35 presents distribution of workers by sex in four categories of economic activity in urban areas of the district. The four categories of economic activity are cultivators, agricultural labourers, household industry workers and other workers. Figures in the table has been given for total number of workers including main and marginal workers. At the district level, urban areas recorded highest percentage of other workers (66.56), followed by agricultural labourers with 15.19 per cent (16.13 per cent male and 9.67 per cent female). If we observe each town, the table reveals that highest percentage of cultivators (40.34 ) is recorded in Kursath (NP).In the agriculture labourers category Hardoi (NPP + OG) recorded very low percentage (8.95) ,while highest of 54.13 per cent is in Gopamau (NP).There is no town which has no agricultural workers. The highest percentage of Household industry workers is recorded (26.89 per cent) in Mallawan (NPP) and lowest 2.61 per cent in Kursath (NP). As the usual trend recorded in the urban areas, other workers are in high percentage .

**(ix) Brief analysis of the Village Directory and Town Directory data based on inset table :36 to 45**

One of the major part of the District Census Handbook is Village and Town Directories. These are non-census data incorporated showing educational, medical, drinking water, banking facilities, communication facilities and other such developmental indicators in the towns and villages. From this non-census data, certain inset tables have been generated and reproduced below showing major trends in the availability of above amenities.

Table 36: Distribution of villages according to availability of different amenities, 2011

Sr. No	Name of CD Block	Number of inhabited villages	Type of amenity available									
			Education*	Medical <sup>^</sup>	Drinking water	Post office #	Telephone **	Transport communications <sup>§</sup>	Banks <sup>@</sup>	Agricultural credit societies	Approach by pucca road	Power supply
1	2	3	4	5	6	7	8	9	10	11	12	13
1	0259-Shahabad	141	117 ( 82.98)	47 ( 33.33)	140 ( 99.29)	17 ( 12.06)	134 ( 95.04)	28 ( 19.86)	6 ( 4.26)	5 ( 3.55)	73 ( 51.77)	133(94.33)
2	0260-Tondarpur	111	98 ( 88.29)	41 ( 36.94)	111 ( 100)	18 ( 16.22)	110 ( 99.1)	28 ( 25.23)	5 ( 4.5)	7 ( 6.31)	87 ( 78.38)	108 ( 97.3)
3	0261-Pihani	120	98 ( 81.67)	40 ( 33.33)	120 ( 100)	20 ( 16.67)	117 ( 97.5)	40 ( 33.33)	5 ( 4.17)	5 ( 4.17)	60 ( 50)	119(99.17)
4	0262-Bharkhani	162	122 ( 75.31)	47 ( 29.01)	159 ( 98.15)	23 ( 14.2)	156 ( 96.3)	25 ( 15.43)	10 ( 6.17)	8 ( 4.94)	79 ( 48.77)	153(94.44)
5	0263-Bawan	125	100 ( 80)	38 ( 30.4)	124 ( 99.2)	18 ( 14.4)	114 ( 91.2)	38 ( 30.4)	5 ( 4)	9 ( 7.2)	89 ( 71.2)	119 ( 95.2)
6	0264-Harpalpur	100	77 ( 77)	12 ( 12)	99 ( 99)	12 ( 12)	88 ( 88)	30 ( 30)	2 ( 2)	5 ( 5)	65 ( 65)	91 ( 91)
7	0265-Sandi	99	79 ( 79.8)	11 ( 11.11)	94 ( 94.95)	15 ( 15.15)	93 ( 93.94)	26 ( 26.26)	1 ( 1.01)	6 ( 6.06)	60 ( 60.61)	93 ( 93.94)
8	0266-Bilgram	116	101 ( 87.07)	12 ( 10.34)	113 ( 97.41)	12 ( 10.34)	112 ( 96.55)	21 ( 18.1)	3 ( 2.59)	6 ( 5.17)	67 ( 57.76)	110(94.83)
9	0267-Madhoganj	99	84 ( 84.85)	20 ( 20.2)	98 ( 98.99)	11 ( 11.11)	95 ( 95.96)	31 ( 31.31)	2 ( 2.02)	5 ( 5.05)	45 ( 45.45)	97 ( 97.98)
10	0268-Mallawan	73	67 ( 91.78)	33 ( 45.21)	73 ( 100)	16 ( 21.92)	73 ( 100)	14 ( 19.18)	2 ( 2.74)	2 ( 2.74)	34 ( 46.58)	72 ( 98.63)
11	0269-Hariyawan	88	67 ( 76.14)	36 ( 40.91)	88 ( 100)	11 ( 12.5)	86 ( 97.73)	15 ( 17.05)	3 ( 3.41)	5 ( 5.68)	55 ( 62.5)	87 ( 98.86)
12	0270-Tadiyawan	83	79 ( 95.18)	13 ( 15.66)	83 ( 100)	13 ( 15.66)	82 ( 98.8)	25 ( 30.12)	3 ( 3.61)	7 ( 8.43)	51 ( 61.45)	82 ( 98.8)
13	0271-Sursa	81	77 ( 95.06)	14 ( 17.28)	81 ( 100)	16 ( 19.75)	81 ( 100)	14 ( 17.28)	5 ( 6.17)	5 ( 6.17)	70 ( 86.42)	79 ( 97.53)
14	0272-Ahrori	93	90 ( 96.77)	22 ( 23.66)	93 ( 100)	22 ( 23.66)	93 ( 100)	22 ( 23.66)	4 ( 4.3)	3 ( 3.23)	70 ( 75.27)	93 ( 100)
15	0273-Kothwan	86	67 ( 77.91)	22 ( 25.58)	86 ( 100)	16 ( 18.6)	80 ( 93.02)	28 ( 32.56)	3 ( 3.49)	1 ( 1.16)	59 ( 68.6)	82 ( 95.35)
16	0274-Kachhauna	46	44 ( 95.65)	6 ( 13.04)	46 ( 100)	9 ( 19.57)	45 ( 97.83)	19 ( 41.3)	1 ( 2.17)	3 ( 6.52)	42 ( 91.3)	46 ( 100)
17	0275-Behadar	90	81 ( 90)	15 ( 16.67)	90 ( 100)	19 ( 21.11)	88 ( 97.78)	28 ( 31.11)	4 ( 4.44)	4 ( 4.44)	41 ( 45.56)	89 ( 98.89)
18	0276-Sandila	97	85 ( 87.63)	28 ( 28.87)	97 ( 100)	14 ( 14.43)	94 ( 96.91)	42 ( 43.3)	4 ( 4.12)	7 ( 7.22)	76 ( 78.35)	95 ( 97.94)
19	0277-Bharawan	97	85 ( 87.63)	17 ( 17.53)	97 ( 100)	16 ( 16.49)	96 ( 98.97)	38 ( 39.18)	6 ( 6.19)	11 ( 11.34)	52 ( 53.61)	96 ( 98.97)
	<b>Total</b>	1907	1618 ( 84.85)	474 ( 24.86)	1892 ( 99.21)	298 ( 15.63)	1837 ( 96.33)	512(26.85)	74 ( 3.88)	104 ( 5.45)	1175(61.2)	1844(96.7)

\* Education includes all education facilities.

<sup>^</sup> Medical includes all medical facilities.

# Post office includes post office, telegraph office and Post and telegraph office.

§ Transport communication includes bus service, rail facility and navigable waterways.

@ Bank includes Commercial Bank and Cooperative Bank.

\*\* Telephone includes Telephone,PCO and Mobile.

Table 36 deals with the C.D. block-wise distribution of villages according to the availability of different amenities like education, medical, improved drinking water, post office, telephone, transport, communications, agricultural credit societies, approach by pucca road and power supply within the village. Out of 1907 inhabited villages in the district 1618 villages (84.85 per cent) have been provided with the education facilities of one type or the other. Similarly 474 villages in the district constituting 24.86 per cent have medical facilities of one type or the other. Improved drinking water facility is available in 1892 (99.21 percent) villages. As regards, post office facility which includes facilities like telegraph office and post & telegraph, 298 villages constituting 15.63 per cent of villages have been provided with post office facility within the village. 1837 (96.33 per cent) villages have been provided with the telephone facility, 512 (26.85 per cent) with transport facility, 74 (3.88 per cent) villages with bank facility and 104 (5.45 per cent) with agricultural credit societies. Similarly there are 1175 (61.62 per cent) villages which have been linked with the pucca road. Total 1844 (96.7 per cent) of villages have been provided with the electricity supply. Almost similar pattern of distribution of villages by availability of amenities in the villages at C.D. block has been found with slight variation. Ahrori C.D. block has the highest 96.77 per cent villages where educational facility is available and lowest 75.31 per cent is found in Bharkhani C.D. block. Medical facility is highest in Mallawan C.D. block (45.21 per cent) and lowest (10.34 per cent) in Bilgram C.D. block. Improved drinking water is available to cent-percent villages in 12 C.D. blocks while in other blocks, it is above 90 per cent.

**Table 37: Number and percentage of rural population served by different amenities, 2011**

Sr. No.	Name of CD Block	Total population of inhabited villages	Type of amenity available									
			Education *	Medical <sup>^</sup>	Drinking water	Post office <sup>#</sup>	Telephone **	Transport communications <sup>§</sup>	Banks <sup>@</sup>	Agricultural credit societies	Approach by pucca road	Power supply
1	2	3	4	5	6	7	8	9	10	11	12	13
1	0259-Shahabad	184795	174061 (94.19)	78689 (42.58)	184794 (100)	41462 (22.44)	182392 (98.7)	46347 (25.08)	19108 (10.34)	14141 (7.65)	112932 (61.11)	183147 (99.11)
2	0260-Tondarpur	183226	177804 (97.04)	87166 (47.57)	183226 (100)	66438 (36.26)	182849 (99.79)	46995 (25.65)	20220 (11.04)	21292 (11.62)	133295 (72.75)	182614 (99.67)
3	0261-Pihani	206743	197902 (95.72)	84673 (40.96)	206743 (100)	80660 (39.01)	205655 (99.47)	82720 (40.01)	23798 (11.51)	22945 (11.1)	127797 (61.81)	206373 (99.82)
4	0262-Bharkhani	204786	182052 (88.9)	77316 (37.75)	203661 (99.45)	66668 (32.55)	203756 (99.5)	42611 (20.81)	30059 (14.68)	23446 (11.45)	116082 (56.68)	202380 (98.83)
5	0263-Bawan	216686	206725 (95.4)	90209 (41.63)	216670 (99.99)	86905 (40.11)	213926 (98.73)	88764 (40.96)	28855 (13.32)	22292 (10.29)	173688 (80.16)	215112 (99.27)
6	0264-Harpalpur	172224	160817 (93.38)	46550 (27.03)	172143 (99.95)	57908 (33.62)	168240 (97.69)	57752 (33.53)	16082 (9.34)	27275 (15.84)	136390 (79.19)	169069 (98.17)
7	0265-Sandi	165273	157463 (95.27)	24198 (14.64)	162425 (98.28)	49198 (29.77)	163950 (99.2)	50058 (30.29)	3075 (1.86)	11656 (7.05)	126948 (76.81)	163985 (99.22)
8	0266-Bilgram	208150	198950 (95.58)	38416 (18.46)	206888 (99.39)	46986 (22.57)	206436 (99.18)	39481 (18.97)	9677 (4.65)	18370 (8.83)	145755 (70.02)	205728 (98.84)
9	0267-Madhoganj	182043	172873 (94.96)	36326 (19.95)	181069 (99.46)	43708 (24.01)	180250 (99.02)	63133 (34.68)	6067 (3.33)	10082 (5.54)	89221 (49.01)	181388 (99.64)
10	0268-Mallawan	124968	122055 (97.67)	67733 (54.2)	124968 (100)	48234 (38.6)	124968 (100)	31111 (24.9)	8271 (6.62)	7199 (5.76)	75684 (60.56)	124598 (99.7)
11	0269-Hariyawan	172048	160399 (93.23)	86707 (50.4)	172048 (100)	55114 (32.03)	171552 (99.71)	44545 (25.89)	11544 (6.71)	10525 (6.12)	132775 (77.17)	171718 (99.81)
12	0270-Tadiyawan	183553	180048 (98.09)	40105 (21.85)	183553 (100)	54930 (29.93)	183325 (99.88)	71478 (38.94)	14259 (7.77)	25318 (13.79)	129848 (70.74)	183325 (99.88)
13	0271-Sursa	210004	208531 (99.3)	44764 (21.32)	210004 (100)	78500 (37.38)	210004 (100)	42327 (20.16)	23221 (11.06)	13522 (6.44)	190500 (90.71)	209182 (99.61)
14	0272-Ahrori	237593	235077 (98.94)	61610 (25.93)	237593 (100)	96271 (40.52)	237593 (100)	70202 (29.55)	18345 (7.72)	11923 (5.02)	190230 (80.07)	237593 (100)
15	0273-Kothwan	175649	169336 (96.41)	78143 (44.49)	175649 (100)	78738 (44.83)	174018 (99.07)	84290 (47.99)	15884 (9.04)	4159 (2.37)	142611 (81.19)	174567 (99.38)
16	0274-Kachhauna	159334	158334 (99.37)	25112 (15.76)	159334 (100)	63795 (40.04)	159047 (99.82)	78323 (49.16)	7371 (4.63)	20628 (12.95)	152199 (95.52)	159334 (100)
17	0275-Behadar	171023	166338 (97.26)	35896 (20.99)	171023 (100)	67845 (39.67)	170143 (99.49)	67667 (39.57)	15874 (9.28)	14247 (8.33)	96187 (56.24)	170602 (99.75)
18	0276-Sandila	204840	199427 (97.36)	67320 (32.86)	204840 (100)	62565 (30.54)	204225 (99.7)	103514 (50.53)	18116 (8.84)	27541 (13.45)	171603 (83.77)	204679 (99.92)
19	0277-Bharawan	188101	181688 (96.59)	59324 (31.54)	188101 (100)	76615 (40.73)	187837 (99.86)	97037 (51.59)	21463 (11.41)	43333 (23.04)	114687 (60.97)	187716 (99.8)
	<b>Total</b>	<b>3551039</b>	<b>3409880 (96.02)</b>	<b>1130257 (31.83)</b>	<b>3544732 (99.82)</b>	<b>1222540 (34.43)</b>	<b>3530166 (99.41)</b>	<b>1208355 (34.03)</b>	<b>311289 (8.77)</b>	<b>349894 (9.85)</b>	<b>2558432 (72.05)</b>	<b>3533110 (99.5)</b>

Note:- % given in brackets.

\* Education includes all education facilities.

^ Medical includes all medical facilities.

# Post office includes post office, telegraph office and Post and telegraph office.

\$ Transport communication includes bus service, rail facility and navigable waterways.

@ Bank includes Commercial Bank and Cooperative Bank.

\*\* Telephone includes Telephone,PCO and Mobile.

Table 37 depicts the number and proportion of rural population served by different kind of amenities. Out of total rural population of 3551039 persons in the district, 3409880 (96.02 per cent) have educational facility of one or the other type. Similarly 1130257 (31.83 per cent) population has medical facilities, while 3544732 (99.82 per cent) have got improved drinking water facility. Post office facilities are available to 3544732 (99.82 per cent) population. Telephone facility is available to 3530166 (99.41 per cent). Transport communications facility is available to 1208355 (34.03 per cent). Bank facility is available to 311289 (8.77 per cent). 349894 (9.85 per cent) have been provided with the facility of agricultural credit societies. 2558432 (72.05 per cent) have been provided with the facility of pucca road. Power supply is available to 3533110 (99.5 per cent) rural population in the district. Similar pattern of availability of facilities is visible to the rural population at C.D. block level.

Table 38: Distribution of villages not having certain amenities, arranged by distance ranges from the places where these are available, 2011

Village not having the amenity of	Distance range of place from the villages where the amenity is available			
	Less than 5 kilometres	5-10 kilometres	10+ kilometres	Total (Col. 2-4)
1	2	3	4	5
1. Education:-				
(a) Primary school	334	11	0	345
(b) Middle school	785	182	7	974
(c) Degree college	661	445	784	1890
2. Medical:-				
(a) Hospital	606	511	733	1850
(b) PHC	472	840	562	1874
3. Post office-	1168	397	44	1609
4. Telephone	49	11	10	70
5. Bus service	717	796	103	1616
6. Bank:-				
(a) Commercial Bank	504	625	723	1852
(b) Cooperative bank	358	764	758	1880
7. Agricultural credit societies	535	670	598	1803

Note:-

**Degree college** includes Art, Engineering and Medicine

**Hospital** includes Allopathic & Alternative Medicine

**Post office** includes post office, telegraph office and post & telegraph office

**Telephone** includes Telephone, PCO and mobiles

**Bus** includes private and public

Table 38 presents distribution of villages not having certain amenities within the village. They have to go out of their village to avail these facilities. Such villages have been presented according to various distance ranges in this table. 345 villages do not have primary school in their villages and out of these villages, children of 334 villages have to travel less than 5 kms. for schooling. Out of 1907 inhabited villages 785 avail the facility of middle school at a distance of less than 5 kms., 182 at a distance 5-10 kms. and the remaining 7 at a distance of 10+ kms.

In respect of degree college 661 avail this facility at a distance of less than 5 kms., 445 between 5 to 10 kms. and rest 784 villages at a distance of 10+ kms.

Similarly there are 1850 villages in the district which have been devoid of Hospital facility and 1874 villages which are deprived of PHC facilities. Of these 606 villages have the facility of Hospital available within 5 kms. while in respect of 511 villages the inhabitants have to cover a distance of 5-10 kms. in order to avail this facility. Similarly

733 villages have this facility at a distance of 10+kms. As regards PHC 472 avail this facility at a distance of less than 5 kms., 840 at a distance of 5-10 kms. and the remaining 562 have to travel a distance of more than 10 kms. to avail this facility.

Regarding Post Office, 1609 villages do not have this facility in the village itself. Of these majority 1168 have this facility at a distance of less than 5 kms., another 397 villages avail it at a distance of 5-10 kms. In the remaining 44 villages habitants have to travel a distance of 10+ kms.

As regards Telephone, there are 70 villages in the district which are without telephone facility. Of these 49 avail this facility at a distance of less than 5 kms., 11 at a distance of 5-10 kms. and remaining 10 have to traverse a distance of 10+ kms.

For Bus service out of 1616 villages which do not have facility, 717 villages avail this facility at a distance of less than 5 kms., 796 at a distance between 5-10 kms. and 103 at a distance of 10+ kms.

In the entire district 1852 villages are deprived of Commercial Bank and 1880 of Co-operative Bank. Of these villages, 504 avail this facility at a distance of less than 5 kms., 625 between 5-10 kms. and the remaining 723 at a distance of 10+ kms.

Regarding Co-operative Banks out of 1880 villages that do not have this facility. 358 villages avail this facility at a distance of less than 5 kms., 764 at a distance of 5-10 kms. and remaining 758 at a distance of 10+ kms.

1803 villages do not have agricultural credit societies. This facility to 535 villages is available at a distance of less than 5 kms., 670 at a distance of 5-10 kms. and the remaining 598 at a distance of 10+ kms.

**Table 39: Distribution of villages according to the distance from the nearest statutory town and availability of different amenities, 2011**

Distance Range from the nearest Statutory Town (In Kilometres)	Number\ Percentage	Number of Inhabited Villages in Each Range	Type of amenity available							
			Education *	Medical ^	Post Office#	Telephone **	Transport Communications \$	Banks @	Agricultural Credit Societies	Approach by Pucca Road
1	2	3	4	5	6	7	8	9	10	11
Less than 5	Number	152	132	52	19	147	43	4	11	108
	Percentage		86.84	34.21	12.5	96.71	28.29	2.63	7.24	71.05
5 - 15	Number	848	722	201	131	822	244	33	43	511
	Percentage		85.14	23.7	15.45	96.93	28.77	3.89	5.07	60.26
16- 50	Number	658	561	160	98	635	158	25	35	409
	Percentage		85.26	24.32	14.89	96.5	24.01	3.8	5.32	62.16
51+	Number	57	48	16	9	54	23	1	3	38
	Percentage		84.21	28.07	15.79	94.74	40.35	1.75	5.26	66.67
Unspecified	Number	192	155	45	41	179	44	11	12	109
	Percentage		80.73	23.44	21.35	93.23	22.92	5.73	6.25	56.77
<b>Total</b>	Number	1907	1618	474	298	1837	512	74	104	1175
	Percentage		<b>84.85</b>	<b>24.86</b>	<b>15.63</b>	<b>96.33</b>	<b>26.85</b>	<b>3.88</b>	<b>5.45</b>	<b>61.62</b>

Note:-

\* Education includes all education facilities.

^ Medical includes all medical facilities.

# Post office includes post office, telegraph office and Post and telegraph office.

\$ Transport communication includes bus service, railway facility and navigable waterways.

@ Bank includes Commercial Bank and Cooperative Bank.

\*\* Telephone includes Telephone,PCO and Mobile.

Table 39 deals with the distribution of villages according to distance from the nearest statutory town and availability of different amenities within the village. Out of total 1907 inhabited villages in the district, there are 152 villages which have nearest towns upto a distance of 5 kms. Of these only 132 villages forming 86.84 per cent are having the educational facilities of one type or the other and 52 villages constituting 34.21 per cent, have the medical facilities within the village, 19 villages forming 12.5 per cent have the facility of post office within the village and 147 (96.71per cent) have the facility of telephone. 43 villages constituting 28.29 per cent have been linked by transport service. 4 villages comprising 2.63 per cent have been provided bank facilities, while 11 villages constituting only 7.24

per cent have been provided by agricultural credit societies. 108 villages comprising 71.05 per cent have been provided with pucca road.

There are 848 inhabited villages in the district which fall in the distance range of 5-15 kms. Of these 722 villages constituting 85.14 per cent have been provided with the educational facilities. 201 villages comprising 23.7 per cent have been provided with medical facilities. 131 villages constituting 15.45 per cent enjoy the post office facility. 822 villages comprising 96.93 per cent have been provided the telephone facility. 244 villages constituting 28.77 per cent have been linked with transport communications. 33 villages comprising 3.89 per cent have bank facility. 43 villages constituting 5.07 per cent are having agricultural credit societies, while 511 villages or 60.26 per cent are approachable by pucca road. 658 villages fall in the distance range of 16-50 kms. Of these, 85.26 per cent villages have educational facility, 24.32 per cent with medical, 14.89 per cent with post office, 96.5 per cent have telephone and transport and communications available to 24.01 per cent villages. Banks with 3.8 percent and agricultural credit societies facilities are available to 5.32 per cent of villages. There is no village in the distance range of 16-50 from the nearest town.

There are 192 villages whose distance from the nearest statutory town have not been given. Such villages have been grouped under the unspecified category. 80.73 or cent percent villages have the educational facility of one or other type. 45 villages constituting 23.44 per cent have the medical. post office, telephone, banks and agricultural credit society facilities are available to 21.35 per cent, 93.23 per cent, 5.73 per cent and 6.25 per cent respectively 56.77 percent villages have also been connected by pucca road.

**Table 40: Distribution of villages according to population range and amenities available, 2011**

Population range	Number\ Percentage	Number of inhabited villages in each range	Type of amenity available									
			Education*	Medical <sup>^</sup>	Drinking water	Post office #	Telephone **	Transport communications <sup>s</sup>	Banks <sup>@</sup>	Agricultural credit societies	Approach by pucca road	Power supply
1	2	3	4	5	6	7	8	9	10	11	12	13
1-499	Number	238	38	39	227	1	168	48	0	0	99	175
	Percentage		15.97	16.39	95.38	0.42	70.59	20.17	0	0	41.6	73.53
500-999	Number	447	382	91	445	0	447	89	0	5	217	447
	Percentage		85.46	20.36	99.55	0	100	19.91	0	1.12	48.55	100
1000 - 1999	Number	585	561	120	583	46	585	142	7	28	364	585
	Percentage		95.9	20.51	99.66	7.86	100	24.27	1.2	4.79	62.22	100
2000 - 4999	Number	539	539	177	539	169	539	179	44	49	412	539
	Percentage		100	32.84	100	31.35	100	33.21	8.16	9.09	76.44	100
5000 - 9999	Number	91	91	42	91	75	91	50	22	20	76	91
	Percentage		100	46.15	100	82.42	100	54.95	24.18	21.98	83.52	100
10000 +	Number	7	7	5	7	7	7	4	1	2	7	7
	Percentage		100	71.43	100	100	100	57.14	14.29	28.57	100	100
<b>District Total</b>	<b>Number</b>	<b>1907</b>	<b>1618</b>	<b>474</b>	<b>1892</b>	<b>298</b>	<b>1837</b>	<b>512</b>	<b>74</b>	<b>104</b>	<b>1175</b>	<b>1844</b>
	<b>Percentage</b>		<b>84.85</b>	<b>24.86</b>	<b>99.21</b>	<b>15.63</b>	<b>96.33</b>	<b>26.85</b>	<b>3.88</b>	<b>5.45</b>	<b>61.62</b>	<b>96.7</b>

Table 40 deals with the distribution of villages by population ranges and amenities available therein. There are 238 villages with a population size of less than 500, Among than 38 villages (15.97 per cent) are having education facility, 39 villages (16.39 per cent) medical, 227 villages (95.38) drinking water, 1 villages(0.42 ) post office 168 villages (70.59 per cent) telephone, 20.17 percent villages with transport facility, 41.6 per cent with facility of pucca road and 73.53 per cent villages with electricity.

Out of 447 villages, which fall in the population range of 500-999 persons, 382 villages (85.46 per cent) have been provided with the education facility, 91 (20.36per cent) with medical facility, 445 (99.55 percent) villages have improved drinking water facility, No post office facilities available in this range, 447 villages (100 per cent) with telephone facility, 89 villages (19.91 per cent) with transport facilities, No bank facility available in this range, 5

villages (1.12 per cent) with agricultural credit societies and 217 villages (48.55 per cent) have approach by pucca road. 447 (100 per cent) villages in this range have electricity.

585 villages fall in population range of 1,000-1,999 persons. 561 villages (95.9 per cent) enjoy the medical facility, 120 villages (20.51 per cent) have post office facility, 583 villages (99.66 per cent) have telephone facility, 46 villages (7.86 per cent) have transport communications facilities, 7 villages (1.2 per cent) have bank facilities, 28 villages (4.79 per cent) have agricultural credit societies and 364 villages (62.22 per cent) have approach by pucca road.

There are 539 villages in the district which are covered under 2,000-4,999 population range. In this range, 539 villages enjoy the facility of education, 177 villages (32.84 per cent) have medical facility, 169 villages (31.35 per cent) have post office facility, 44 villages (8.16 per cent) have bank facility, 49 villages (9.09 per cent) is having agricultural credit societies. There are 91 village in the district having a population of 5000-9999 and 7 villages in the population size of 10000+. Proportion of availability of amenities in more populous villages is higher than the smaller villages.

**Table 41: Distribution of villages according to land use, 2011**

Sr.No.	Name of CD Block	Number of inhabited villages	Total area (in Hectares)	Percentage of cultivable area to total area	Percentage of irrigated area to total cultivable area
1	2	3	4	5	6
1	0259-Shahabad	141	29862.93	81.89	94.51
2	0260-Tondarpur	111	29986.59	78.50	95.12
3	0261-Pihani	120	32679.93	79.52	94.95
4	0262-Bharkhani	162	43559.75	80.71	88.68
5	0263-Bawan	125	32748.36	80.28	93.29
6	0264-Harpalpur	100	29449.03	77.94	88.33
7	0265-Sandi	99	29534.94	74.68	89.85
8	0266-Bilgram	116	30119.93	75.87	93.68
9	0267-Madhoganj	99	28647.75	78.27	95.57
10	0268-Mallawan	73	20558.03	76.55	96.13
11	0269-Hariyawan	88	26973.38	70.46	92.25
12	0270-Tadiyawan	83	29578.31	69.39	93.30
13	0271-Sursa	81	32641.28	72.80	91.79
14	0272-Ahrori	93	36357.63	69.42	91.37
15	0273-Kothwan	86	29810.76	72.48	93.35
16	0274-Kachhauna	46	24245.58	71.27	90.43
17	0275-Behadar	90	25733.71	70.54	92.92
18	0276-Sandila	97	30301.06	64.88	92.33
19	0277-Bharawan	97	29864.97	79.89	85.91
	<b>Total</b>	<b>1907</b>	<b>572653.92</b>	<b>75.18</b>	<b>92.16</b>

Note: - Cultivable area= irrigated area + unirrigated area

Table 41 presents C.D blockwise distribution of villages according to land use. It also gives details of total area and cultivable area available to inhabited villages in the district. Cultivated area includes irrigated as well as unirrigated area. It further elaborates that what is the extent of cultivable area under irrigation. There are total 1907 inhabited villages in the district having a total area of 572653.92 hectares. Of this, 75.18 per cent is cultivable and 92.16 per cent of total cultivable area has got the irrigation facility. The area figures have been collected from the revenue record maintained for each village by the State Government.

The land use pattern at C.D. block level shows that the percentage of cultivated area is highest(81.89 per cent) in Shahabad C.D. block and is lowest (64.88 per cent) in Sandila C.D. block .Similarly, the percentage of irrigated area to total cultivated area is highest in Mallawan (96.13 per cent) C.D. block and lowest in Bharawan C.D. block(85.91 per cent).

**Table 42: Schools/ colleges per 10,000 population in towns, 2011**

Sr. No.	Name of the town	Type of educational institution (Approx. numbers)				
		Primary	Middle	Secondary / matriculation	Senior secondary	College*
1	2	3	4	5	6	7
1	800915-Shahabad (NPP)	8	4	2	1	0
2	800916-Pihani (NPP)	8	1	0	1	0
3	800917-Pali (NP)	4	3	2	2	0
4	800918-Gopamau (NP)	6	3	1	0	0
5	800919-Hardoi (NPP + OG)	6	2	1	1	0
6	800920-Sandi (NPP)	10	2	0	1	0
7	800921-Bilgram (NPP)	11	5	1	1	0
8	800922-Madhoganj (NP)	17	3	2	2	0
9	800923-Mallawan (NPP)	10	2	1	1	0
10	800924-Kursath (NP)	8	5	0	0	0
11	800925-Kachhauna Patseni (NP)	13	7	2	2	0
12	800926-Beniganj (NP)	9	4	1	0	0
13	800927-Sandila (NPP)	9	1	0	1	0
	<b>Total</b>	<b>119</b>	<b>42</b>	<b>13</b>	<b>13</b>	<b>0</b>

Note- \* College includes

Arts/ Science/ Commerce College (Degree Level and above)

Table 42 shows in urban areas of Hardoi district the average number of primary school per 10,000 population comes to 119 schools, 42 junior secondary/middle, 13 secondary/matriculation, 13 senior secondary schools and the ratio of colleges is only 1 college per 10,000 population. Among the towns, the ratio of primary and junior secondary/middle is highest in Madhoganj (NP). Shahabad (NPP), Pali (NP), Madhoganj (NP), Kachhauna Patseni (NP) has highest ratio of secondary/ matriculation schools (2), while in case of senior secondary school this position is claimed by Pali (NP), Kachhauna Patseni (NP) (2).

**Table 43: Number of beds in medical institutions in towns, 2011**

Sr. No.	Name of the town	Number of beds in medical institutions per 10,000 population (Approx. numbers)
1	2	3
1	800915-Shahabad (NPP)	2
2	800916-Pihani (NPP)	8
3	800917-Pali (NP)	6
4	800918-Gopamau (NP)	8
5	800919-Hardoi (NPP + OG)	20
6	800920-Sandi (NPP)	6
7	800921-Bilgram (NPP)	18
8	800922-Madhoganj (NP)	26
9	800923-Mallawan (NPP)	4
10	800924-Kursath (NP)	32
11	800925-Kachhauna Patseni (NP)	22
12	800926-Beniganj (NP)	9
13	800927-Sandila (NPP)	2
	<b>Total</b>	<b>163</b>

Table 43 depicts the number of beds available in medical institutions per 10,000 population in each town of Rae Bareilly district. On an average there are 163 beds per 10,000 population in urban areas of the district. Whereas it is highest at 32 in Kursath Nagar Panchayat while lowest value of 2 beds is recorded in Shahabad (NPP) and Sandila (NPP).

**Table 44: Proportion of slum population in towns, 2011**

Sr.No.	Name of the town having slum	Total population	Slum population	Percentage of slum population to total population
1	2	3	4	5
1	800916-Pihani (NPP)	36014	3336	9.26
2	800917-Pali (NP)	18708	2455	13.12
3	800918-Gopamau (NP)	15526	5600	36.07
4	800919-Hardoi (NPP + OG)	197029	45500	23.09
5	800921-Bilgram (NPP)	29768	2630	8.83
6	800922-Madhoganj (NP)	11523	250	2.17
7	800923-Mallawan (NPP)	36915	2408	6.52
8	800924-Kursath (NP)	5924	3409	57.55
9	800925-Kachhauna Patseni (NP)	15647	3150	20.13
10	800926-Beniganj (NP)	10173	2550	25.07
	<b>Total</b>	<b>377227</b>	<b>71288</b>	<b>18.90</b>

Table 44 depicts the slum population in each town of Hardoi district in 2011, there are 71288 slum population in the Urban area of the district. The Lakhimpur (NPP) has highest slum population as 45500 (23.09 percent ) and the lowest value of slum population is recorded as 250 (2.17 percent) in Madhoganj (NP).

**Table 45: Most important commodity manufactured in towns, 2011**

Sr. No.	Name of the town	Name of three most important commodities manufactured
1	2	3
1	800915-Shahabad (NPP)	Carpet Weaving, Building Materials, Dairy Product
2	800916-Pihani (NPP)	Jaggery, Carpet Weaving
3	800917-Pali (NP)	
4	800918-Gopamau (NP)	Cap Making, Tobacco Production, Agricultural Product
5	800919-Hardoi (NPP + OG)	
6	800920-Sandi (NPP)	
7	800921-Bilgram (NPP)	Earthen Pots, Embroidery Work
8	800922-Madhoganj (NP)	
9	800923-Mallawan (NPP)	
10	800924-Kursath (NP)	
11	800925-Kachhauna Patseni (NP)	
12	800926-Beniganj (NP)	Rice Products, Flour Mill, Oil Products
13	800927-Sandila (NPP)	Sweets, Bidi, Zardozi

Table 45 indicates most important articles manufactured and exported out of the each town in the district. The district is well known for a Carpet Weaving. The chief manufactured items of the district are Carpet Weaving, Agricultural Product and Jaggery and these are exported to other places.



**(xi) Major Social and Cultural Events, Natural and Administrative Development and Significant Activities during the decade:**

The town of Hardoi stands at the bank of river Gorra and Sai etc. In ancient times, the area included in district Hardoi was mostly covered with forests where saints lived in Ashram and taught their pupils who came from different parts of the country. Sandil an ancient rishi, is said to have his ashram as a place which came to be known after him as Sandila. There happened to be a Sarawati Sadan in Hardoi. Its chief objective was to popularize Hindi and to organise cultural activities like debates, elocution, contests, kavi sammelan and dramatic performances. It also runs a library cum reading room which has thousand of books of Hindi. There is a Tulsi Satsang Bhawan of at Bilgram in the name of poet Tulsidas. Folk songs, peculiar to the various festival and seasons of the year, are sung in the district - Kaharwa a dipawali, the phag during Holi, the Alha, Baramasi and Kajari during the rainy season and Birha during the winter nights. Women also sing devigeets which proceeding to take a dip in the Ganga, Sai or Gomti or visiting in melas (fairs). Folk songs are sung by the farmers while transplanting paddy. Popular folk dances of the district mention may be made of the Kaharwa, Dhobi and Mela performed on the occasion of festivals, marriages and during fairs.

**(xii) Brief description of places of religious, historical or archaeological importance in villages and places of tourist interest in the towns of the district Tourist Interest:**

Steps have taken to boost the tourism in the district. The mosque of Bahadur Khan is the oldest building bearing a Persian inscription dated 1057 (1647 A.D.). There are several other tombs in and around the town, notable that of Ahmad Ali Khan on the Rosa road. One of the best known mosque is in the south-west near Rajghat, and gives its name to the locality of Masjid Ganj, while another is the Sunabari mosque near the tahsil. The old temples in the town are those dedicated to Chanksi Nath and Phoolmati Devi located in the locality of Khalil. A temple dedicated to Vishwanath is in Sadar Azikh Gurdwara is located in Khirni Bagh Bisrat ghat at Shahjahanpur and Parushram pond at Jalalabad are also popular.

**(xiii) Major Characteristics & Contribution of the District:**

Hardoi district has a simple characteristics as religious place since long. The place is Godly gift to the God-fearing women and devotees. The religion belief in taking dip in the river Ganga is adequate to attain salvation. The temple, ashram and other spiritual centres are the force of inspiration. The fort of the Hirnyakashyap and Prahalad on Sandi Road, Shandilaya Rishi's ashram located at Sandila town has a mausoleum of Deler Khan. There is Berna temple in Berwa village 15 Kms. away from Belamau junction. Gopamau town has Jama Masjid, Hatyaharan pilgrame is situated on Hardoi-Kolhawan-Atrauli road, Brahmavart at Sandi. Sidhashram is located at Pihani Hardoi road. There are worth visiting palces and they are being developed as the tourist centres. Besides Puranic importance, there is historical imporance. Historical events are corelated with historical events. Mahmood Gaznavi has attacked this place. The great war of Chausa which was between Munayun and Shershah took place in Bilgram in 1539.

**(xiv) Scope of Village Directory & Town Directory Village Directory**

As mentioned earlier, the District Census handbook is brought out in two parts-Part A and Part B separately. Part-A Village and Town Directory covers data of 2011 Census along with Housing amenities data where as Part-B covers Village and Town wise Primary Census Abstract (PCA) data. The scope of village directory and town directory is discussed below.

**Village Directory :**

The village directory as the title connotes presents information pertaining to rural areas of the district at C.D block/ village level. For each C.D. block a list of villages serialized by English alphabetical order along with their location code numbers of 2011 and 2001 census has been presented. The rational of giving 2011 location code along with 2001 location code is to facilitate the identification of villages for matching information collected at each Census. The villages which have been wholly merged in Nagar Nigam, Nagar Palika Parishad and Nagar Panchayat are not included in the list. In case of partly merged villages, the remaining rural part of the villages has been treated as independent revenue village and the data have been presented for such villages in the village directory.

However, the villages treated as outgrowth of an Urban Agglomeration or Nagar Panchayat is listed in the village directory but no data are presented against the name of such villages. All these villages are listed in the Primary Census Abstract (rural) without presenting their data for providing cross references.

For the census work, the villages in the district have been arranged taluka wise (C.D. block wise) and within the taluka (C.D. block), they are shown location code wise. Each village is assigned a location code number for the purpose of

identification. In 2011 Census, all the villages have been given unique 6 digits code number, which will remain constant across the census, and shall make it easy to do comparative study. The village code of 6 digits has been used continuous code within India. Range of 000001-799999 has been kept for villages. The village directory information, a map and alphabetical list of village for each taluka (C.D. block) is given in Part-B. Village directory contains the non census data of each village. It gives the village wise basic information relating to infrastructure and amenities available in the sphere of education, medical, drinking water, power supply, post and telegraph, communications, approach road to village and distribution of land use area. In addition it contains information about total area of each village, total population and number of households and the nearest town and its distance from the village. The information on number of households and total population has been included with a view to examine the correlation of amenities with the number of households and population they serve. If an amenity is not in existence in the refer rant village, the distance in broad ranges from the nearest place along with name, where the amenity is available is given. The broad range with code a for (<5 kms.), b for (5-10 kms) and c for (10+ kms). Some additional information has been added viz. (1) Pre. Primary School (2) Management Institute (3) Polytechnic (4) Special School for Disable (5) Veterinary Hospital (6) Mobile Health Clinic (7) Traditional Practitioners and Faith Healers (8) Medicine Shop (9) Type of drainage connectivity for waste water outlet (10) Total Sanitation Campaign (TSC) (11) Rural Sanitary Mart/Rural Hardware outlet (12) Rural Production Centers (13) Solid and Liquid Waste Management (14) Village PIN Code (15) Public Call Office/Mobile (16) Mobile Phone Coverage (17) Internet Cafes/Common Service Center (18) Private Courier Facility (19) Auto/Modified Autos (20) Taxis (21) Vans (22) Tractors used for Transport (23) Cycle Pulled Rickshaws (Manual Driven) (24) Cycle Pulled Rickshaws (Machine Driven) (25) Carts Driven by Animals (26) National Highway (27) State Highway (28) Major District Roads (29) Other District Roads (30) Water Bound Macadam (31) ATM facility (32) Self help Group (33) Public Distribution System (34) Mandis/Regular Market (35) Weekly Haat (36) Agricultural Marketing Society (37) Nutrition Centre (38) Accredited Social Health Activist (ASHA) (39) Community Centre with/without TV (40) Public Library (41) Public Reading Room (42) Polling Station (43) Birth and Death Registration office (44) Agricultural Product and (45) Handicrafts Products. Seven information has not been collected this time, i.e., (1) Community Health Worker (2) Telegraph Office (3) Non Agricultural Credit Societies (4) Other Credit Societies (5) Navigable water way other than river or canal (6) Income and Expenditure of the village and (7) Import, Export most important commodities.

Appendix-I	Summary showing total number of villages having Educational, Medical and other amenities in villages – C.D. Block level.
Appendix-I A	Villages by number of Primary Schools.
Appendix-I B	Villages by Primary, Middle and Secondary Schools.
Appendix-I C	Villages with different sources of drinking water facilities available.
Appendix-II	Villages with 5,000 and above population which do not have one or more amenities available.
Appendix-III	Land utilization data in respect of Census towns.
Appendix-IV	C.D. Block wise list of inhabited villages where no amenity other than drinking water facility is available.
Appendix-V	Summary showing number of Villages not having Scheduled Caste population.
Appendix-VI	Summary showing number of Villages not having Scheduled Tribe population.
Appendix-VII A	List of villages according to the proportion of the Scheduled Castes to the total population by ranges.
Appendix-VII B	List of villages according to the proportion of the Scheduled Tribes to the total population by ranges.
Appendix-VIII	Number of villages under each Gram Panchayat (C.D. block wise).

### Scope of Town Directory :

Town Directory covers the non-census data for each town. It presents important and useful information like civic and other amenities available in all the towns of the district. The information in town directory is covered in following seven statements, viz., statement I to VII. The statement used in the current 2011 Census at most identical to the

preceding 2001 Census. The details of town directory statement are given below in brief. The data are presented in seven statements serially numbered (I) to (VII). Town Directories of the districts give an account of status and growth history of towns, location and physical aspects of the towns, and other amenities. In this way population and other amenities are enumerated vividly in various statements relating to the town directories of the districts

- (I) Statement I - Status and Growth History
- (II) Statement II - Physical aspects and location of towns, 2009
- (III) Statement III - Civic and other amenities, 2009
- (IV) Statement IV –Medical Facilities, 2009
- (V) Statement V- Educational, Recreational and cultural facilities, 2009
- (VI) Statement VI - Industry and banking, 2009
- (VII) Statement VII - Civic and other amenities in slums, 2009
- (Appendix) Appendix - Towns showing their outgrowth with population

In all the statements the towns are arranged in the alphabetical order within the district. The details of these statements are given in the analytical portion of the town directory. One statement-III Municipal Finance deleted and statement-V Medical, Educational, Recreation and Cultural Facilities divide in above two statement-IV and statement-V.

# **VILLAGE DIRECTORY AND TOWN DIRECTORY (SECTION I & II)**

## **Section-I : Village Directory**

### **Village Directory 2011 Census:-**

The “Village Directory” is one of the traditional compilations of the Census. It gives the list of villages, their location numbers, their area, population, number of households, amenities such as educational, medical, drinking water, post and telegraph, commercial and co-operative banks, agricultural non-agricultural and other credit societies, recreational and cultural facilities, communication, approach to village, nearest town with a distance, power supply availability of newspaper and magazines, most important commodity manufactured and land use of each village. Village is a statutory recognized unit having a definite boundary and separate land records. In case, a complete village is treated as an outgrowth of urban agglomeration, data on amenities for that village have not been given in the Village Directory but shown along with the urban component. The villages which are consider as a Census Town, the amenities data are shown in the Town Directory. For those villages which have partly merged in an outgrowth of U.A., the amenities data are shown in the Village Directory for that particular village.

The Village Directory is being compiled for both inhabited and un-inhabited villages. In the village directory both private and government facilities/institutions have been given. In case of un-inhabited /depopulated villages, the location code number, name and area of the village is being given universally in Village Directory and Village PCA. The columns relating to the amenities and land use pattern, etc. being left blank and it will be noted against the name of the village that it is un-inhabited/depopulated. The Appendices to Village Directory and Inset Tables based on village Directory data are also prepared for inhabited villages. In the Village Directory format for 2011 Census there are 121 columns and the details thereon are as follows:

#### **(a) Note explaining the abbreviations used in the village directory:**

In the Village Directory format for 2011 Census there are 121 columns and the details thereon are as follows:

**Columns 1: Serial Number:** - Self explanatory. All the villages within the CD block are presented serially in the ascending order of their location code number.

**Columns 2: Name of village:** - Self explanatory. The name of the villages are shown against this column. This also includes the forest and uninhabited villages.

**Columns 3: Location Code Number of village.** The location code number of the villages are shown against this column.

**Columns 4: Area of the Village:** - The area of the villages has been given in hectares.

**Column 5: Total Population:** - The total population of the village as per 2011 Census has been given against this column.

**Column6: Number of Households:** - The number of households as per 2011 Census have been given in this column.

#### **Amenities**

The availability of different infrastructural amenities such as education, medical, drinking water, post, telegraph, banks, credit societies, recreation and cultural facilities, communication, power, etc. in each village have been given in the Village Directory. Wherever the amenities are not available in the village, the distance range code viz; ‘a’ for <5 Kms, ‘b’ for 5-10 Kms and ‘c’ for 10+ Kms of the nearest where facility is available is given. Column wise details are given below:

**Columns No. 7 – 20 Educational Facilities:** - All the different educational facilities available in the village have been given under these columns. Nursery/LKG//UKG classes are included in Pre-Primary Schools, Classes up to class V included in Primary School; Classes from VI to VIII are included in the Middle school. Classes from IX and X included in Secondary School. Classes from XI and XII are included in Senior Secondary School. In case of composite schools like middle school with primary school or secondary school

with middle school, these are also included in the number of primary and middle schools, respectively. The information on the entire educational institutes is given under these columns.

**Columns No. 21 to 38 - Medical Facilities:** - All the different medical facilities available in the village have been given under these columns.

**Columns No. 39 to 46 -Drinking Water:** - The information on availability of various types of the drinking water facility within the village has been given under these columns.

**Columns No. 47 to 50 – Availability of Toilet and others:-** The information on availability of toilet and Bio-Gas etc. available in the village has been given under these columns.

**Columns No. 51 to 67 Communication (Post & Telegraph and transport):-** The information on communication and Post Office, Sub-Post Office, & Telegraph Office, Village PIN Code number, Phone-Landlines, Mobile Phone, Private Courier Facility, Internet Café, etc; available in the village has been given under these columns. The information on all various transport facilities whether public/private transport like Bus, Railway Station, or Navigable waterways, Taxi , Van, Tractors etc. available in the village has also been given under these columns.

**Columns No.68 to 79 – Village connected to High ways, Village Roads, Banks and Credit Societies: -** The information on all roads connected to village has been given under these columns. These include National Highway, State Highway, District Roads and other district roads connected to the village, Pucca roads, Kutchcha Roads, Water Bounded Macadam Roads, Navigable Water Ways and Foot Paths has been given under these columns. Further, the information on availability of banks, ATM and Agricultural Credit societies in the village has been given under these columns.

**Column No. 80 to 96 Miscellaneous Facilities:** - The information on various miscellaneous facilities available in the village has been given under these columns. These includes Self -Help Group, Public Distribution Shop (PDS), Mandi /Regular Market, Weekly Haat, Agricultural Marketing Society, Nutrition Centre(ICDS),Anganwadi Centre, ASHA, Community Centre, Sports Fields, Sports Club/Recreation Centre, Cinema/Video Halls, Public Library, Public Reading Room, News Paper Supply, Assembly Polling Station, Birth and Death Registration Office.

**Columns No. 97 to 100 – Electricity:** - Availability of Power Supply in the village, whatever may be the form of its use has been given in these columns. These include Electricity for Domestic Use, Electricity for Agriculture Use Electricity for Commercial Use, and Electricity for all purpose Domestic Uses.

**Column No. 101 and 102 -Nearest Town:** - The name of the nearest town along with the distance range code has been in these columns.

#### **Land use and Irrigation**

The land use pattern in the Village Directory conform to the pattern of classification of land use as recommended by the Ministry of Agriculture, Government of India. The Ministry has recommended the maintenance of records of land use pattern under the following 9 categories.

**(i)-Column No. 103 -Forests:**-This includes all lands classed as forest under any legal enactment dealing with forests or administered as forests, whether state-owned or private, and whether wooded or maintained as potential forest land. The area of crops raised in the forest and grazing lands or areas open for grazing within the forests remain included under the forest area.

**(ii)-Column No. 104- Area under non-agricultural use:-**This includes all lands occupied by buildings, roads and railways or under water, e.g. rivers and canals and other lands put to uses other than agriculture.

**(iii)-Columns No. 105- Barren and un-cultivable land:-**This includes all barren and unculturable land like mountains, deserts, etc. land which cannot be brought under cultivation except at an exorbitant cost should be classed as unculturable whether such land is in isolated blocks or within cultivated holdings.

**(iv)-Column No. 106- Permanent Pastures and other Grazing Lands:-**This includes all grazing lands whether they are permanent pastures and meadows or not. Village common grazing land is included under this head.

**(v)-Column No. 107- Land under Miscellaneous Tree Crops, etc.:-** This includes all cultivable land which is not included in 'Net area sown' but is put to some agricultural uses. Lands under Causing trees, thatching grasses, bamboo bushes and other groves for fuel, etc. which are not included under 'Orchards' are classed under this category.

**(vi)-Column No. 108- Culturable Waste Land: -** This includes lands available for cultivation, whether not taken up for cultivation or taken up for cultivation once but not cultivated during the current year and the last five years or more in succession for one reason or other. Such lands may be either fallow or covered with shrubs and jungles which are not put to any use. They may be assessed or unassessed and may lie in isolated blocks or within cultivated holdings. Land once cultivated but not cultivated for five years in succession is also included in this category at the end of the five years.

**(vii)-Column No. 109- Fallow Lands other than Current Fallows: -** This includes all lands which were taken up for cultivation but are temporarily out of cultivation for a period of not less than one year and not more than five years.

**(viii)-Column No. 110- Current Fallows: -** This represents cropped area, which is kept fallow during the current year. For example, if any seeding area is not cropped against the same year it may be treated as current fallow.

**(ix)-Column No. 111- Net Area Sown: -** This represents the total area sown with crops and orchards. Area sown more than once; in the same year is counted only once.

**Column No. 112- Total Irrigated Land Area: -** It includes all land which is cultivable and irrigated by any source of irrigation. The total irrigated area of the village has been given under this column.

**Column No. 113- Total Un-Irrigated land Area: -** Un-Irrigated area includes all land which is cultivable but not irrigated by any source of irrigation. The total un-irrigated land area of the village has been given under this column.

**Column No. 114 to 118 Area Irrigated by source: -** The area irrigated by various source of irrigation in the village have been given under these columns. The different source of irrigation facilities available in the village are as follows:

(i)-Canals (C) - Govt. or Pvt., (ii)-Wells/Tube-wells (W/TW), (iii)-Tanks/Lake(T/L), (iv)-Waterfall (WF) and (v)-Others (O).

**Columns No.119 to 121-Three most important commodities manufactured:-** The names of three most important commodities manufactured in the village are indicated in this column.

#### **C.D.Block level totals of the Village Directory:-**

At the end of entries for the Village Directory of each C.D. Block, the totals of different columns are being given wherever possible. However, in case of some of the columns, it may not be possible to work out the CD Block level totals, in such cases the particular of relevant columns are being left blank against C.D.Block level.

**Appendices to Village Directory: -** The Village Directory also includes the following appendices:

- |                |  |
|----------------|--|
| Appendix –I:   | Summary showing total number of villages having Educational, Medical and other amenities in villages – C.D. Block level. |
| Appendix I A:  | Villages by number of Primary Schools.   |
| Appendix I B:  | Villages by Primary, Middle and Secondary Schools.   |
| Appendix I C:  | Villages with different sources of drinking water facilities available.  |
| Appendix II:   | Villages with 5,000 and above population which do not have one or more amenities available.                              |
| Appendix -III: | Land utilization data in respect of Census towns.  |

- Appendix -IV: C.D. Block wise list of inhabited villages where no amenity other than drinking water facility is available.
- Appendix -V: Summary showing number of Villages not having Scheduled Caste population.
- Appendix -VI: Summary showing number of Villages not having Scheduled Tribe population.
- Appendix -VII A: List of villages according to the proportion of the Scheduled Castes to the total population by ranges.
- Appendix- VII B: List of villages according to the proportion of the Scheduled Tribes to the total population by ranges.
- Appendix -VIII: Number of villages under each Gram Panchayat (C.D. block wise).

**(b) List of Villages merged in Towns and Outgrowths at 2011 Census :**

Sr.No	Village Name	New status
NIL		

**(c) CD Block wise presentation of Village Directory Data**



---

---

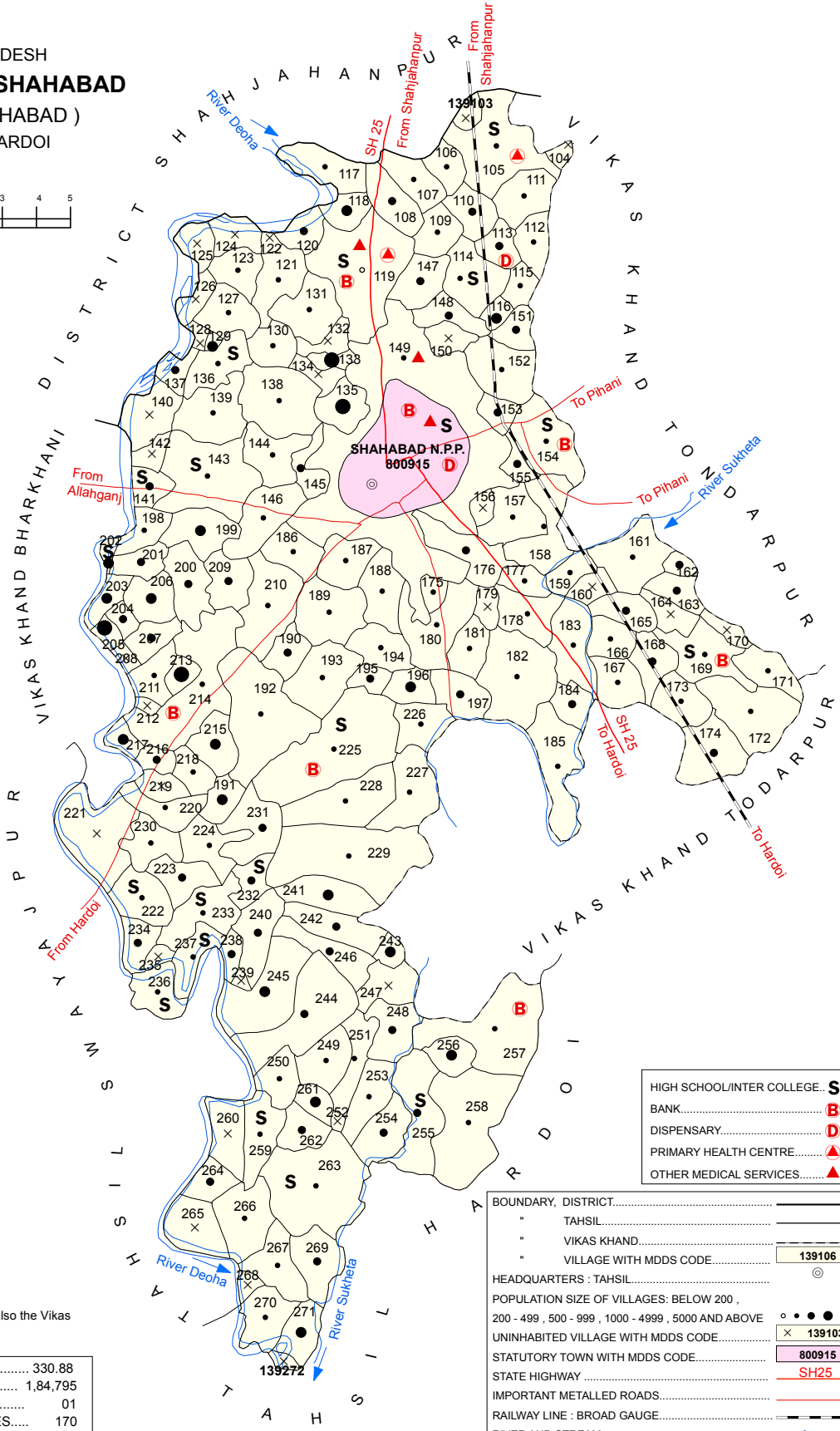
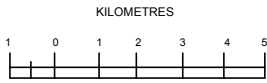
**C.D. BLOCKWISE PRESENTATION OF  
VILLAGE DIRECTORY DATA**

---

---



INDIA  
 UTTAR PRADESH  
**VIKAS KHAND SHAHABAD**  
 (TAHSIL SHAHABAD)  
 DISTRICT HARDOI



Note :- Tahsil headquarters is also the Vikas Khand headquarters.

AREA(Sq.Km).....	330.88
POPULATION.....	1,84,795
NUMBER OF TOWNS.....	01
NUMBER OF VILLAGES.....	170

HIGH SCHOOL/INTER COLLEGE.....	<b>S</b>
BANK.....	<b>B</b>
DISPENSARY.....	<b>D</b>
PRIMARY HEALTH CENTRE.....	<b>▲</b>
OTHER MEDICAL SERVICES.....	<b>▲</b>

BOUNDARY, DISTRICT.....	—————
TAHSIL.....	—————
VIKAS KHAND.....	—————
VILLAGE WITH MDDS CODE.....	139106
HEADQUARTERS : TAHSIL.....	⊙
POPULATION SIZE OF VILLAGES: BELOW 200 ,	○
200 - 499 , 500 - 999 , 1000 - 4999 , 5000 AND ABOVE	●
UNINHABITED VILLAGE WITH MDDS CODE.....	x 139103
STATUTORY TOWN WITH MDDS CODE.....	800915
STATE HIGHWAY .....	SH25
IMPORTANT METALLED ROADS.....	—————
RAILWAY LINE : BROAD GAUGE.....	—————
RIVER AND STREAM.....	~~~~~

### Alphabetical list of Villages (CD Block Wise)

**Name of District: Hardoi**

**Name of CD BLOCK: Shahabad**

SR. NO.	NAME OF VILLAGE	2011 CENSUS LOCATION CODE NUMBER	2001 CENSUS LOCATION CODE NUMBER
1	Piparia Purwa Pansala	139122	03199700
2	Piprola	139215	03209000
3	Puranpur	139125	03200000
4	Purwa Pipariya	139121	03199600
5	Rahi	139206	03208100
6	Raipur	139262	03213700
7	Rampur Hamza	139258	03213300
8	Rampur Hirdai	139181	03205600
9	Rasoolpur	139232	03210700
10	Saadat Nagar	139169	03204400
11	Sahora	139186	03206100
12	Sakrauli	139266	03214100
13	Sakrauli Pansala	139265	03214000
14	Sarai Kamaluddinpur	139197	03207200
15	Sardar Nagar	139108	03198300
16	Shahabad Dehat	139149	03202400
17	Shahpur	139253	03212800
18	Shanarpur Pansala	139239	03211400
19	Shankarpur	139240	03211500
20	Sharah	139174	03204900
21	Sharma	139161	03203600
22	Sidhauri	139227	03210200
23	Sikandarpur Kallu	139154	03202900
24	Sikandarpur Narkatra	139225	03210000
25	Singulapur	139204	03207900
26	Singulapur Pansala	139205	03208000
27	Surajpur Pansala	139208	03208300
28	Surapur	139207	03208200
29	Tader	139189	03206400
30	Thhehapur	139250	03212500
31	Udhranpur	139119	03199400
32	Umariya Dhani	139129	03200400
33	Umariya Dhani Pansala	139128	03200300

**Census of India 2011- Village Directory**

Amenities and Land use ( As in 2009 )

Sr.No.	Name village	Location code no.	Total area of the village ( in hectares rounded up to one decimal place)	Total population ( 2011 census )	Number of households (2011 census)	Number of educational amenities available. (If not available within the village , the distance range code viz; a for < 5 Kms, b for 5-10 Kms and c for 10+ kms of nearest place where facility is available is given).														
						Pre-Primary school (PP)	Primary school (P)	Middle school (M)	Secondary School (S)	Senior Secondary school (SS)	Degree college of arts science & commerce (ASC)	Engineering college(EC)	Medical college (MC)	Management institute (MI)	Polytechnic (Pt)	Vocational training school /ITI	Non-formal training centre (NFTC)	Special school for disabled (SSD)	Others (specify)	
1	2	3	4	5	6	7	8	9	10	11	12	13	14	15	16	17	18	19	20	

**Name of District:-Hardoi (0155)**

**Name of CD Block:-Shahabad (259)**

1	Fatteypur Viran	139103	40.4	0	0														
2	Akhtiyarpur	139104	42.4	0	0														
3	Harrai	139105	303.5	2997	507	1	2	b	b	b	b	c	c	c	c	c	c	c	c
4	Ghurha	139106	94.1	1009	189		1	a	b	b	b	c	c	c	c	c	c	c	c
5	Agapur	139107	161.3	1557	387	a		1	1	b	b	c	c	c	c	c	c	c	c
6	Sardar Nagar	139108	153.2	657	87	a		1	a	b	b	b	c	c	c	c	c	c	c
7	Jatpura	139109	125.2	1000	177			1	1	a	b	b	c	c	c	c	c	c	c
8	Gauriya	139110	147.7	683	118			1	a	b	b	b	c	c	c	c	c	c	c
9	Hasnapur	139111	199.2	1438	234	b		1	1	a	b	b	c	c	c	c	c	c	c
10	Baripur	139112	172.4	1016	193	c		1	a	c	b	c	c	c	c	c	c	c	c
11	Kachooria	139113	104.8	813	160	b		1	a	a	b	b	c	c	c	c	c	c	c
12	Aigawan	139114	215.2	3133	559	1		3	2	1	b	b	c	c	c	c	c	c	c
13	Nabipur	139115	75.7	1345	231			2	2	b	b	b	c	c	c	c	c	c	c
14	Nagla Bhag	139116	69.7	482	106			a	b	b	b	b	c	c	c	c	c	c	c
15	Garheypur	139117	214	1379	226	a		1	a	a	a	c	c	c	c	c	c	c	c
16	Naseerpur	139118	112.2	299	53	a	a	a	a	b	b	c	c	c	c	c	c	c	c
17	Udhranpur	139119	629.7	5021	982	1	4	a	1	b	c	c	c	c	c	c	c	c	c
18	Behta Kola	139120	104.1	516	89	a	a	a	a	b	b	c	c	c	c	c	c	c	c
19	Purwa Pipariya	139121	139.8	1854	359	a		2	a	b	b	c	c	c	c	c	c	c	c
20	Piparia Purwa Pansala	139122	48.9	0	0														
21	Parial	139123	163.5	1461	236	a		1	1	b	b	c	c	c	c	c	c	c	c
22	Pariyal Pansala	139124	132.9	0	0														
23	Puranpur	139125	93.8	0	0														
24	Kalayara Pansala	139126	63.2	0	0														
25	Kala Gara	139127	168.1	1990	338	b		2	2	b	b	b	c	c	c	c	c	c	c
26	Umariya Dhani Pansala	139128	28.2	0	0														
27	Umariya Dhani	139129	41.2	488	76	b	b	c	b	b	b	b	c	c	c	c	c	c	c
28	Firoozpur Khurd	139130	140.2	1177	205	b		1	1	b	b	b	c	c	c	c	c	c	c
29	Hiroli Kutub Nagar	139131	255.2	1857	338	a		2	a	a	a	a	c	c	c	c	c	c	c
30	Chiraiyan	139132	127.4	0	0														
31	Khulkipur	139133	35.9	126	21	a	a	a	a	a	a	b	c	c	c	c	c	c	c
32	Chak Pihani	139134	85.9	0	0														
33	Jogipur	139135	143	1	1	a	a	a	a	a	a	a	c	c	c	c	c	c	c
34	Birauri	139136	273.7	1491	276	b		2	1	1	b	b	c	c	c	c	c	c	c
35	Birauli Pansala	139137	69.1	538	93	b	a	a	a	b	b	b	c	c	c	c	c	c	c
36	Narhai	139138	325.8	2462	435	b		2	1	b	b	b	c	c	c	c	c	c	c
37	Jhothupur	139139	246	2626	458	b		3	b	b	b	b	c	c	c	c	c	c	c
38	Jhuthupur Pansala	139140	137.6	0	0														
39	Newada	139141	37.4	776	115	b		1	1	1	b	b	c	c	c	c	c	c	c
40	Basat Nagar Pansala	139142	620	0	0														
41	Basat Nagar	139143	358	3679	623	b		2	1	1	b	b		c	c	c	c	c	c
42	Bhadasi	139144	168.6	1629	258	a		1	1	a	a			c	c	c	c	c	c
43	Baburhai	139145	119.8	563	173	a	a	a	a	a	a	a	c	c	c	c	c	c	c
44	Manikapur Bamiyari	139146	260.6	1231	219	b		1	1	b	b	b	c	c	c	c	c	c	c
45	Bhoora	139147	177	609	99			1	a	a	a	a	c	c	c	c	c	c	c
46	Naya Gaon	139148	106.4	597	102			1	a	a	a	a	c	c	c	c	c	c	c
47	Shahabad Dehat	139149	1485.7	2280	366	a		3	1	a	a	a	c	c	c	c	c	c	c

**Census of India 2011- Village Directory**

Amenities and Land use ( As in 2009 )

Sr.No.	Name village	Location code no.	Number of Medical Amenities available. (If not available within the village , the distance range code viz; a for < 5 Kms, b for 5-10 Kms and c for 10+ kms of nearest place where facility is available is given).										Number of Non-Government Medical Amenities available.						Availability of drinking water - Yes / No									
			Community health centre (CHC)	Primary health centre (PHC)	Primary health sub centre (PHS)	Maternity and child welfare centre (MCW)	T.B. clinic (TBC)	Hospital-allopathic (HA)	Hospital-alternative medicine (HO)	Dispensary (D)	Veterinary hospital (VH)	Mobile health clinic (MHC)	Family welfare centre (FWC)	Charitable non Govt. hospital/Nursing home.	Medical practitioner with MBBS Degree	Medical practitioner with other degree	Medical practitioner with no degree	Traditional practitioner and faith healer .	Medicine Shop	Others	Tap water (Treated/Untreated)	Well water (Covered / Uncovered well)	Hand Pump	Tube wells / Bore well	Spring	River / Canal	Tank / Pond / Lake	Others
1	2	3	21	22	23	24	25	26	27	28	29	30	31	32	33	34	35	36	37	38	39	40	41	42	43	44	45	46

Name of District:-Hardoi (0155)

Name of CD Block:-Shahabad (259)

1	Fatteypur Viran	139103																											
2	Akhtiyarpur	139104																											
3	Harrai	139105		1										0	0	0	0	0	0	0	0	Yes	Yes	Yes	No	No	Yes	No	No
4	Ghurha	139106	a	a										0	0	0	0	0	0	0	0	Yes	Yes	Yes	No	No	No	No	No
5	Agapur	139107	a	b										0	0	0	0	0	0	0	0	Yes	Yes	Yes	No	No	Yes	No	No
6	Sardar Nagar	139108	a	b										0	0	0	0	0	0	0	0	Yes	Yes	Yes	No	No	No	No	No
7	Jatpura	139109	b	b										0	0	0	0	0	0	0	0	Yes	Yes	Yes	Yes	No	No	Yes	No
8	Gauriya	139110	a	b										0	0	0	0	0	0	0	0	Yes	Yes	Yes	No	No	No	No	No
9	Hasanapur	139111	b	c	b	b	c	b	c	b	b	b	b	0	0	0	0	0	0	0	0	Yes	Yes	Yes	No	No	Yes	No	No
10	Baripur	139112	c	c	b	c	c	c	c	c	b	c	c	0	0	0	0	0	0	0	0	Yes	Yes	Yes	Yes	No	Yes	No	No
11	Kachoor	139113	a	b	b	c	c	2	2	1	1	b	b	0	0	0	0	0	0	0	0	Yes	Yes	Yes	Yes	No	Yes	No	No
12	Aigawan	139114	b	b										0	0	0	0	0	0	0	0	Yes	Yes	Yes	Yes	No	Yes	No	No
13	Nabipur	139115	b	b	b	b	c	c	b	b	b	b	b	0	0	0	0	0	0	0	0	Yes	Yes	Yes	No	No	Yes	Yes	No
14	Nagla Bhag	139116	b	b										0	0	0	0	0	0	0	0	Yes	Yes	Yes	No	No	No	No	No
15	Garheypur	139117	b	a	b	b	c	c	c	b	b	c	b	0	0	0	0	0	0	0	0	Yes	Yes	Yes	Yes	No	Yes	No	No
16	Naseerpur	139118	b	a	a	b	b	b	c	b	b	c	b	0	0	0	0	0	0	0	0	Yes	Yes	Yes	No	No	No	No	No
17	Udhranpur	139119	b	1	1			1	b	b	b	b	b	0	0	2	1	0	1	0	Yes	Yes	Yes	Yes	No	No	No	No	No
18	Behta Kola	139120	b	a		b	c	b	b	b	b	b	b	0	0	0	0	0	0	0	0	Yes	Yes	Yes	Yes	No	Yes	No	No
19	Purwa Pipariya	139121	a	a		b	c	b	b	b	b	c	b	0	0	0	0	0	0	0	0	Yes	Yes	Yes	Yes	No	No	No	No
20	Piparia Purwa Pansala	139122																											
21	Parial	139123	b	a	a	b	b	a	b	b	b	c	b	0	0	0	0	0	0	0	0	Yes	Yes	Yes	Yes	No	Yes	No	No
22	Pariyal Pansala	139124																											
23	Puranpur	139125																											
24	Kalayara Pansala	139126																											
25	Kala Gara	139127	b	b	b	b	b	b	b	b	b	b	b	0	0	0	0	0	0	0	0	Yes	Yes	Yes	No	No	No	No	No
26	Umaria Dhan Pansala	139128																											
27	Umaria Dhan	139129	b	b	b	b	b	b	b	b	b	b	b	0	0	0	0	0	0	0	0	Yes	Yes	Yes	No	No	No	No	No
28	Firozpur Khurd	139130	b	b	b	b	b	b	b	b	b	b	b	0	0	0	0	0	0	0	0	Yes	Yes	Yes	No	No	No	No	No
29	Hiroli Kutub Nagar	139131	a	a	a	a	a	a	a	a	a	a	a	0	0	0	0	0	0	0	0	Yes	Yes	Yes	No	No	No	No	No
30	Chiraiyan	139132																											
31	Khulkipur	139133	b	a	a	b	b	a	b	b	b	b	b	0	0	0	0	0	0	0	0	Yes	Yes	Yes	Yes	No	No	No	No
32	Chak Pihani	139134																											
33	Jogipur	139135	a	a	a	a	a	a	a	a	a	a	a	0	0	0	0	0	0	0	0	No	No	No	No	No	No	No	No
34	Birauri	139136	b	b	b	b	b	b	b	b	b	b	b	0	0	0	0	0	0	0	0	Yes	Yes	Yes	Yes	No	No	No	No
35	Birauli Pansala	139137	b	b	b	b	b	b	b	b	b	b	b	0	0	0	0	0	0	0	0	Yes	Yes	Yes	Yes	No	No	No	No
36	Narhai	139138	b	b	b	b	b	b	b	b	b	b	b	0	0	0	0	0	0	0	0	Yes	Yes	Yes	No	No	No	No	No
37	Jhuthpur	139139	b	b	b	b	b	b	b	b	b	b	b	0	0	0	0	0	0	0	0	Yes	Yes	Yes	Yes	No	No	No	No
38	Jhuthpur Pansala	139140																											
39	Newada	139141	b	b	a	b	b	b	b	b	b	b	b	0	0	0	0	0	0	0	0	Yes	Yes	Yes	No	No	Yes	No	No
40	Basat Nagar Pansala	139142																											
41	Basat Nagar	139143	b	b	b	b	c	b	b	b	b	b	b	0	0	0	0	0	0	0	0	Yes	Yes	Yes	No	No	No	No	No
42	Bhadasi	139144	a	a	a	a	c	a	a	a	a	a	a	0	0	0	0	0	0	0	0	Yes	Yes	Yes	No	No	No	No	No
43	Baburhai	139145	a	a	a	a	a	a	a	a	a	a	a	0	0	0	0	0	0	0	0	Yes	Yes	Yes	No	No	No	Yes	No
44	Manikapur Bamiyari	139146	b	b	b	b	b	b	b	b	b	b	b	0	0	0	1	0	0	0	0	Yes	Yes	Yes	Yes	No	No	Yes	No
45	Bhoora	139147	b	a	b	c	c	a	a	a	a	a	a	0	0	0	0	0	0	0	0	Yes	Yes	Yes	No	No	No	No	No
46	Naya Gaon	139148	a	a										0	0	0	0	0	0	0	0	Yes	Yes	Yes	Yes	No	No	No	No
47	Shahabad Dehat	139149	1	a	1	1	a	a	a	a	a	a	a	1	0	0	0	0	0	0	0	Yes	Yes	Yes	Yes	No	Yes	Yes	No

**Census of India 2011- Village Directory**

Amenities and Land use ( As in 2009 )

Sr.No.	Name village	Location code no.	Availability of toilet & others Yes / No				Communication and transport facilities (If amenities available code -Yes is given except for Village Pin Code ,If not available within the village , the distance range code viz; a for < 5 Kms, b for 5-10 Kms and c for 10+ kms of nearest place where facility is available is given).																
			Community toilet including bath.	Community toilet excluding bath.	Rural sanitary mart or sanitary hardware outlet available near the village.	Community bio- gas or recycle of waste for productive use.	Post office(PO)	Sub post office (SPO)	Post & Telegraph office ( P&TO)	Village Pin Code	Telephones (Land lines)	Public call office (PCO)	Mobile phone coverage	Internet cafes/ Common service centre (CSC)	Private courier facility	Bus service (Public & Private)	Railway stations	Auto/Modified Autos	Taxis and Vans	Tractors	Cycle-pulled rickshaws(Manual & Machine driven)	Carts driven by animals	Sea /River ferry service
1	2	3	47	48	49	50	51	52	53	54	55	56	57	58	59	60	61	62	63	64	65	66	67

Name of District:-Hardoi (0155)

Name of CD Block:-Shahabad (259)

1	Fatteypur Viran	139103																						
2	Akhtiyarpur	139104																						
3	Harrai	139105	No	No	No	No	b	Yes	b	241124	Yes	b	Yes	Yes	b	a	a	b	b	Yes	Yes			
4	Ghurha	139106	No	No	No	No	b	a	b	241124	Yes	b	Yes	b	b	a	a	a	b	Yes	Yes			
5	Agapur	139107	No	No	No	No	b	a	b	241124	Yes	a	Yes	b	b	a	a	b	b	Yes	Yes			
6	Sardar Nagar	139108	No	No	No	No	b	a	b	241124	Yes	a	Yes	b	b	a	a	b	b	Yes	Yes			
7	Jatpura	139109	No	No	No	No	b	a	b	241124	Yes	Yes	Yes	b	b	a	a	a	a	Yes	b	Yes	Yes	
8	Gauriya	139110	No	No	No	No	b	a	b	241124	Yes	b	Yes	b	b	a	Yes	b	b	Yes	Yes			
9	Hasnapur	139111	No	No	No	No	Yes	a	b		b	b	Yes	b	b	b	b	c	b	Yes	b	Yes		
10	Baripur	139112	No	No	No	No	c	a	a		c	c	Yes	c	c	c	a	c	c	Yes	c	Yes		
11	Kachora	139113	No	No	No	No	a	a	b		b	b	Yes	b	b	b	a	b	b	Yes	b	Yes		
12	Aigawan	139114	No	No	No	No	b	a	b	241124	Yes	Yes	Yes	Yes	b	b	Yes	b	b	Yes	b	Yes		
13	Nabipur	139115	No	No	No	No	b	a	b	241124	Yes	Yes	Yes	b	b	b	a	b	b	Yes	b	Yes		
14	Nagla Bhag	139116	No	No	No	No	b	a	b	241124	Yes	Yes	Yes	b	b	b	Yes	b	b	Yes	b	Yes		
15	Garheypur	139117	No	No	No	No	b	a			b	b	Yes	b	a	a	b	b	Yes	b	Yes			
16	Naseerpur	139118	No	No	No	No	b	a	b		b	b	Yes	b	b	a	b	b	Yes	b	Yes			
17	Udhranpur	139119	No	No	Yes	No	b	Yes	b	241124	Yes	b	Yes	Yes	Yes	Yes	Yes	Yes	Yes	Yes	Yes	Yes		
18	Behta Kola	139120	No	No	No	No	b	a	b		b	b	Yes	b	b	a	a	b	b	b	b	Yes		
19	Purwa Pipariya	139121	No	No	No	No	b	a	b		b	a	Yes	b	a	a	b	b	Yes	b	Yes			
20	Piparia Purwa Pansala	139122																						
21	Parial	139123	No	No	No	No	b	a	b		b	b	Yes	b	b	a	b	b	Yes	b	Yes			
22	Pariyal Pansala	139124																						
23	Puranpur	139125																						
24	Kalayara Pansala	139126																						
25	Kala Gara	139127	No	No	No	No	b	a	b		b	b	Yes	b	b	b	c	b	b	Yes	b	Yes		
26	Umariya Dhani Pansala	139128																						
27	Umariya Dhani	139129	No	No	No	No	b	a	b	241124	b	b	Yes	b	b	b	c	b	b	Yes	b	Yes		
28	Firoozpur Khurd	139130	No	No	No	No	b	b	b		b	b	Yes	b	b	b	b	b	Yes	b	Yes			
29	Hiroli Kutub Nagar	139131	No	No	No	No	a	a	a	241124	a	a	Yes	a	a	a	b	a	a	Yes	a	Yes		
30	Chiraiyan	139132																						
31	Khulkipur	139133	No	No	No	No	b	a	b	241124	b	b	Yes	b	b	a	b	a	Yes	b	Yes			
32	Chak Pihani	139134																						
33	Jogipur	139135	No	No	No	No	a	a	a	241124	a	a	Yes	a	a	a	b	a	a	a	a	a		
34	Birauri	139136	No	No	No	No	b	a	b	241124	b	b	Yes	b	b	b	b	b	Yes	b	Yes			
35	Birauli Pansala	139137	No	No	No	No	b	a	b	241124	b	b	Yes	b	b	b	c	b	b	Yes	b	Yes		
36	Narhai	139138	No	No	No	No	b	b	b	241124	b	b	Yes	Yes	b	b	b	b	Yes	b	Yes			
37	Jhothupur	139139	No	No	No	No	b	a	b	241124	b	b	Yes	Yes	b	b	c	b	b	Yes	b	Yes		
38	Jhuthupur Pansala	139140																						
39	Newada	139141	No	No	No	No	b	a	b	241124	a	b	Yes	b	b	b	b	Yes	Yes	Yes	b	Yes		
40	Basat Nagar Pansala	139142																						
41	Basat Nagar	139143	No	No	No	No	b	Yes	b		Yes		Yes	Yes			b					Yes		
42	Bhadasi	139144	No	No	No	No	a	a	a		a	a	Yes	a	a	a	b	a	a	Yes	Yes			
43	Baburhai	139145	No	No	No	No	a	a	a		a	a	Yes	a	a	a	b	a	a	Yes	a	Yes		
44	Manikapur Bamiyari	139146	No	No	No	No	b	b	b	241124	b	b	Yes	b	b	a	b	b	Yes	b	Yes			
45	Bhoora	139147	No	No	No	No	a	a	a	241124	a	Yes	a	a	a	a	a	a	Yes	a	Yes			
46	Naya Gaon	139148	No	No	No	No	a	b	a	241124	a	Yes	a	a	a	a	a	a	Yes	a	Yes			
47	Shahabad Dehat	139149	No	No	No	No	a	a	a	241124	a	a	Yes	Yes	a	a	a	a	a	Yes	Yes			

**Census of India 2011- Village Directory**

Amenities and Land use ( As in 2009 )

Sr.No.	Name village	Location code no.	Village connected to highways,village roads, banks & credit societies (If amenities available code -Yes is given, If not available within the village , the distance range code viz; a for < 5 Kms, b for 5-10 Kms and c for 10+ kms of nearest place where facility is available is given).																	Availability of miscellaneous facilities (If amenities available code -Yes is given, If not available within the village , the distance range code viz; a for < 5 Kms, b for 5-10 Kms and c for 10+ kms of nearest place where facility is available is given).				
			Connected to national highway(NH)	Connected to state highway(SH)	Connected to major district road (MDR)	Connected to others district road	Pucca roads	Kutchcha roads	Water bounded macadam(WBM) roads	Navigable waterway (river/canal)(NW)	Footpaths (FP)	Commercial & Co-operative Banks	ATM	Agricultural Credit Societies	Self-Help Group (SHG)	Public distribution system (PDS) shop	Mandis / Regular market	Weekly Haat	Agricultural marketing society	Integrated Child Development Scheme (Nutritional Centres)	Anganwadi Centre (Nutritional Centres)	Others (Nutritional Centres)	ASHA (Accredited Social Health Activist)	
1	2	3	68	69	70	71	72	73	74	75	76	77	78	79	80	81	82	83	84	85	86	87	88	

**Name of District:-Hardoi (0155)**

**Name of CD Block:-Shahabad (259)**

1	Fatteypur Viran	139103																					
2	Akhtiyarpur	139104																					
3	Harrai	139105		a	a	a	Yes	Yes	Yes	Yes	b	b	b	Yes	Yes	b	Yes	b	b	Yes	Yes	Yes	
4	Ghurha	139106		a	a	a	Yes	Yes	Yes	Yes	a	b	b	Yes	Yes	a	b	a	b	b	Yes	Yes	Yes
5	Agapur	139107		a	a	a	Yes	Yes	Yes	Yes	a	b	b	Yes	Yes	b	a	b	b	b	Yes	Yes	Yes
6	Sardar Nagar	139108		a	a	a	Yes	Yes	Yes	Yes	b	b	b	Yes	Yes	a	b	b	b	b	Yes	Yes	Yes
7	Jatpura	139109		a	a	a	Yes	Yes	Yes	Yes	a	b	b	Yes	Yes	b	a	b	b	Yes	Yes	Yes	
8	Gauriya	139110		a	a	a	Yes	Yes	Yes	Yes	a	b	b	Yes	Yes	b	a	b	b	Yes	Yes	Yes	
9	Hasnapur	139111	c	b	b	Yes	Yes	Yes	b	Yes	b	b	a	Yes	a	b	a	b	b	Yes	Yes	Yes	
10	Baripur	139112	c	b	b	b	Yes	Yes	a	Yes	c	c	a	Yes	Yes	c	a	c	c	c	Yes	Yes	
11	Kachooora	139113	a	b	b	b	a	a	Yes	Yes	b	b	a	Yes	Yes	Yes	a	b	b	b	Yes	Yes	a
12	Aigawan	139114		b	b	b	Yes	Yes	Yes	Yes	b	b	b	Yes	Yes	b	a	b	b	Yes	Yes	Yes	
13	Nabipur	139115		b	b	b	Yes	Yes	Yes	Yes	b	b	b	Yes	Yes	b	a	b	b	Yes	Yes	Yes	
14	Nagla Bhag	139116		b	b	b	a	Yes	Yes	b	b	b	b	a	b	a	b	b	a	Yes	Yes	Yes	
15	Garheypur	139117	c	a	a	a		Yes	Yes	Yes	a	b	a	a	Yes	a	a	a	a	Yes	Yes	Yes	
16	Naseerpur	139118	c	a	a	a	a	Yes	a	a	a	b	a	a	b	a	b	b	a	Yes	Yes	Yes	
17	Udhranpur	139119	c	Yes	Yes	Yes	Yes	Yes	Yes	Yes	Yes	b	b	b	Yes	Yes	b	Yes	b	b	Yes	Yes	
18	Behta Kola	139120		a			Yes	Yes			b	b	b	Yes	a	b	a	b	a	a	Yes	a	
19	Purwa Pipariya	139121	a	a	a	a	c	Yes	Yes	Yes	a	b	a	b	a	a	a	a	b	Yes	Yes	Yes	
20	Piparia Purwa Pansala	139122																					
21	Parial	139123	c	a	a	a	Yes	Yes	Yes	c	a	a	b	a	Yes	Yes	a	a	b	a	Yes	Yes	Yes
22	Pariyal Pansala	139124																					
23	Puranpur	139125																					
24	Kalayara Pansala	139126																					
25	Kala Gara	139127	c	b		b	Yes	Yes	Yes	Yes	b	b	b	Yes	Yes	Yes	Yes	Yes	Yes	Yes	Yes	Yes	
26	Umariya Dhani Pansala	139128																					
27	Umariya Dhani	139129	c	b	b	b	Yes	Yes	Yes	Yes	b	b	b	Yes	b	a	Yes	Yes	Yes	Yes	Yes	Yes	
28	Firoozpur Khurd	139130	c	b	a	a	Yes	Yes	Yes	Yes	b	b	b	Yes	Yes	Yes	Yes	Yes	Yes	Yes	Yes	Yes	
29	Hiroli Kutub Nagar	139131	c	a	a	a	Yes	Yes	Yes	Yes	a	a	a	Yes	a	Yes	Yes	Yes	Yes	Yes	Yes	Yes	
30	Chiraiyan	139132																					
31	Khulkipur	139133	c	a	a	Yes	a	Yes	Yes	a	b	b	a	a	b	a	b	b	a	b	a		
32	Chak Pihani	139134																					
33	Jogipur	139135	c	a	a	Yes	a	a	Yes	Yes	a	a	a	a	a	a	a	a	a	Yes	a	Yes	
34	Birauri	139136	c	b	a	a	Yes	Yes	Yes	Yes	b	b	b	Yes	Yes	Yes	Yes	Yes	Yes	Yes	Yes	Yes	
35	Birauli Pansala	139137	c	b	a	a	Yes	Yes	Yes	Yes	b	b	b	Yes	Yes	Yes	Yes	Yes	Yes	Yes	Yes	Yes	
36	Narhai	139138	c	b	b	b	Yes	Yes	Yes	Yes	b	b	b	Yes	Yes	Yes	Yes	Yes	Yes	Yes	Yes	Yes	
37	Jhothupur	139139	c	b	a	a	Yes	Yes	Yes	Yes	b	b	b	Yes	Yes	Yes	Yes	Yes	Yes	Yes	Yes	Yes	
38	Jhuthupur Pansala	139140																					
39	Newada	139141	c	b	b	Yes	Yes	Yes	a		b	b	b	a	a	b	b	b	b	Yes	Yes	Yes	
40	Basat Nagar Pansala	139142																					
41	Basat Nagar	139143	c	Yes	b	Yes	Yes	Yes	Yes	Yes	b	b	b	Yes	Yes	b	b	b	Yes	Yes	Yes	Yes	
42	Bhadasi	139144	c	a	a	Yes	Yes	Yes	Yes	Yes	a	a	a	Yes	Yes	a	a	a	a	Yes	Yes	a	
43	Baburhai	139145	c	a	a	a		Yes			a	a	a	a	a	a	a	a	a	Yes	Yes	Yes	
44	Manikapur Bamiyari	139146	c	b	a			Yes			b	b	b	Yes	Yes	b	b	b	b	Yes	Yes	a	
45	Bhoora	139147		a	a	a	a	Yes	Yes	Yes	Yes	a	a	a	Yes	Yes	a	a	a	Yes	Yes	Yes	
46	Naya Gaon	139148		a	a	a	Yes	Yes	Yes	Yes	c	c	c	Yes	a	a	a	a	a	Yes	Yes	Yes	
47	Shahabad Dehat	139149	a	Yes	Yes	Yes	Yes	a	Yes	Yes	a	a	a	a	Yes	a	Yes	Yes	Yes	Yes	Yes	Yes	



Sr.No.	Name village	Location code no.	Availability of miscellaneous facilities (If amenities available code -Yes is given, If not available within the village, the distance range code viz; a for < 5 Kms, b for 5-10 Kms and c for 10+ kms of nearest place where facility is available is given).														Availability of electricity (Yes/No)			
			Community centre with/without TV	Sports Field,	Sports Club / Recreation Centre	Cinema / Video Hall	Public Library	Public Reading Room	Newspaper Supply	Assembly Polling station	Birth & Death Registration Office	Power Supply for Domestic Use (ED)	Power Supply for Agricultural Use (EAG)	Power Supply for Commercial Use (EC)	Power Supply for All Uses (EA)					
1	2	3	89	90	91	92	93	94	95	96	97	98	99	100	101					

Name of District:-Hardoi (0155)

Name of CD Block:-Shahabad (259)

1	Fatteypur Viran	139103													
2	Akhtiyarpur	139104													
3	Harrai	139105	b	b	b	b	c	c	b	Yes	Yes	Yes	Yes	Yes	Yes
4	Ghurha	139106	b	b	Yes	b	c	c	b	Yes	Yes	Yes	Yes	Yes	Yes
5	Agapur	139107	b	b	Yes	b	c	Yes	b	Yes	Yes	Yes	Yes	Yes	Yes
6	Sardar Nagar	139108	b	b	Yes	b	c	Yes	b	a	a	Yes	Yes	Yes	Yes
7	Jatpura	139109	Yes	c	b	b	b	Yes	b	Yes	Yes	Yes	Yes	Yes	Yes
8	Gauriya	139110	b	b	c	b	c	c	b	Yes	b	Yes	Yes	Yes	Yes
9	Hasnapur	139111	b	b	b	b	c	c	b	Yes	Yes	Yes	Yes	Yes	Yes
10	Baripur	139112	c	c	c	c	c	c	c	Yes	a	Yes	Yes	Yes	Yes
11	Kachoor	139113	b	a	b	b	c	c	b	Yes	a	Yes	Yes	Yes	Yes
12	Aigawan	139114	b	Yes	Yes	b	b	b	b	Yes	Yes	Yes	Yes	Yes	Yes
13	Nabipur	139115	b	c	Yes	b	b	b	b	Yes	Yes	Yes	Yes	Yes	Yes
14	Nagla Bhag	139116	b	Yes	Yes	c	b	Yes	b	a	a	Yes	Yes	Yes	Yes
15	Garheypur	139117	a	a	a	b	c	c	b	Yes	Yes	Yes	Yes	Yes	Yes
16	Naseerpur	139118	a	b	b	b	c	c	b	a	a	Yes	Yes	Yes	Yes
17	Udhranpur	139119	Yes	Yes	b	b	c	c	Yes	Yes	Yes	Yes	Yes	Yes	Yes
18	Behta Kola	139120	Yes	c	c	b	Yes	Yes	a	a	a	Yes	Yes	Yes	Yes
19	Purwa Pipariya	139121	b	b	b	b	c	c	b	a	Yes	Yes	Yes	Yes	Yes
20	Piparia Purwa Pansala	139122													
21	Parial	139123	a	a	b	b	c	c	b	Yes	a	Yes	Yes	Yes	Yes
22	Pariyal Pansala	139124													
23	Puranpur	139125													
24	Kalayara Pansala	139126													
25	Kala Gara	139127	Yes	c	Yes	b	Yes	Yes	b	Yes	Yes	Yes	Yes	Yes	Yes
26	Umariya Dhani Pansala	139128													
27	Umariya Dhani	139129	Yes	c	Yes	b	Yes	Yes	b	Yes	b	Yes	Yes	Yes	Yes
28	Firoozpur Khurd	139130	Yes	c	Yes	b	Yes	Yes	b	Yes	Yes	Yes	Yes	Yes	Yes
29	Hiroli Kutub Nagar	139131	Yes	c	Yes	a	Yes	Yes	a	Yes	Yes	Yes	Yes	Yes	Yes
30	Chiraiyan	139132													
31	Khulkipur	139133	a	a	b	b	c	c	Yes	Yes	b	No	No	No	No
32	Chak Pihani	139134													
33	Jogipur	139135	a	a	a	a	c	c	Yes	Yes	Yes	No	No	No	No
34	Birauri	139136	Yes	c	Yes	b	Yes	Yes	b	Yes	Yes	Yes	Yes	Yes	Yes
35	Birauli Pansala	139137	Yes	c	Yes	b	Yes	Yes	b	Yes	b	Yes	Yes	Yes	Yes
36	Narhai	139138	Yes	Yes	Yes	b	Yes	Yes	b	Yes	Yes	Yes	Yes	Yes	Yes
37	Jhothupur	139139	Yes	Yes	Yes	b	Yes	Yes	b	Yes	Yes	Yes	Yes	Yes	Yes
38	Jhuthupur Pansala	139140													
39	Newada	139141	b	b	b	b	c	c	b	a	b	Yes	Yes	Yes	Yes
40	Basat Nagar Pansala	139142													
41	Basat Nagar	139143	b	Yes	Yes	Yes	Yes	Yes	Yes	Yes	a	Yes	Yes	Yes	Yes
42	Bhadasi	139144	a	a	a	a	a	a	Yes	Yes	a	Yes	Yes	Yes	Yes
43	Baburhai	139145	a	a	a	a	c	c	a	Yes	Yes	Yes	Yes	Yes	Yes
44	Manikapur Bamiyari	139146	b	b	b	b	c	c	b	Yes	Yes	Yes	Yes	Yes	Yes
45	Bhoora	139147	a	c	c	a	a	Yes	a	a	b	Yes	Yes	Yes	Yes
46	Naya Gaon	139148	a	c	c	a	a	Yes	a	Yes	b	Yes	Yes	Yes	Yes
47	Shahabad Dehat	139149	a	a	a	a	a	a	a	Yes	Yes	Yes	Yes	Yes	Yes

**Census of India 2011- Village Directory**

Amenities and Land use ( As in 2009 )

Sr.No.	Name village	Location code no.	Land Use												
			Nearest Town		Area under different types of land use ( in hectares rounded up to one decimal place)										
			Name	Distance range code i.e. a for < 5 Kms, b for 5-10 Kms and c for 10+ kms .	Forests	Area under Non-agricultural Uses	Barren and Un-cultivable land	Permanent Pastures and Other Grazing Lands	Land Under Miscellaneous Tree Crops etc.	Culturable Waste Land	Fallow lands other than current fallows	Current Fallows	Net Area Sown	Total Irrigated Land Area	Total Un-irrigated Land Area
1	2	3	102	103	104	105	106	107	108	109	110	111	112	113	114

Name of District:-Hardoi (0155)

Name of CD Block:-Shahabad (259)

1	Fatteypur Viran	139103	SHAHABAD		0	5.4	0	0	0	0	0.4	0.3	34.2	34.2	0
2	Akhtiyarpur	139104	SHAHABAD		0.3	5.4	0	0.2	0	0	0	0.1	36.3	36.3	0
3	Harrai	139105	SAHABAD	b	2	41.4	0	0	0	0.7	4	8	246.6	245.8	0.7
4	Ghurha	139106	SAHABAD	b	0	8.6	0	0	0	0	0.7	1.7	83.1	81	2.8
5	Agapur	139107	SAHABAD	b	13.8	0	0	0	0	0	1.9	8.2	137.4	132.1	5.3
6	Sardar Nagar	139108	SHAHABAD	b	0	15.9	0	0	0	0.1	0.6	5.2	131.4	126.6	4.8
7	Jatpura	139109	SHAHABAD	b	0	10.5	0	0.2	0	0.6	0.3	19.8	93.4	83.7	9.8
8	Gauriya	139110	SHAHABAD	b	0	22.9	0	0	0	0.2	0	5.7	117.9	116.4	1.6
9	Hasnapur	139111	SHAHABAD	b	0	9	20.1	1.2	0.4	0.9	2.1	1.2	164.3	162.1	2.2
10	Baripur	139112	SHAHABAD	c	0	11.8	0	1.2	0	0.3	0.3	7.8	151	148.5	2.4
11	Kachhora	139113	SHAHABAD	b	0	10.9	0	0	0.2	0.3	0	2.4	90.9	90.8	0.1
12	Aigawan	139114	SHAHABAD	b	0	27.1	0	4.5	0	3	0.1	40.3	140.1	128.2	12
13	Nabipur	139115	SHAHABAD	b	0	6.8	0.1	0	0	0.4	0	6.5	61.9	61.9	0
14	Nagla Bhag	139116	SHAHABAD	b	0	11.9	0	0	0	0.4	0.2	9.6	47.7	45.5	2.2
15	Garheypur	139117	SHAHABAD	a	0	4.5	0	0	0.5	1	16.2	19.8	172	106.5	65.3
16	Naseerpur	139118	SHAHABAD	b	0	1.6	0	0	0	0.6	16.6	28.5	65	61.8	3.2
17	Udhranpur	139119	SHAHABAD	b	0	65.3	0	0.5	12.7	0.7	3.2	19.4	527.9	495	32.8
18	Behta Kola	139120	SHAHABAD	b	0	26.8	0	0	0.1	14.6	24.2	20	18.4	18.4	0
19	Purwa Pipariya	139121	SHAHABAD	b	0	11.1	0	0	0	0.1	1.1	6	121.5	119.9	1.6
20	Piparia Purwa Pansala	139122			0	10.7	0	0	0	0.2	1.1	4	33	31.8	1.1
21	Parial	139123	SHAHABAD	b	0	11.5	0	0	0	0	1.6	2.9	147.4	139.7	7.7
22	Pariyal Pansala	139124			0	48.1	0	0	0	0.2	22.4	5.5	56.7	50.8	5.9
23	Puranpur	139125			0	34.4	0	0	0	2.8	2.4	11.5	42.6	41.9	0.7
24	Kalayara Pansala	139126	SHAHABAD	b	0	1.9	0	0	0	0	10.4	0.8	50.2	45	5.2
25	Kala Gara	139127	SHAHABAD	b	0	13.3	0.5	0	0	0.3	1.3	3.7	148.9	139.7	9.2
26	Umariya Dhani Pansala	139128	SHAHABAD	b	0	7.3	9.2	0	0	0.4	6.6	0.8	3.9	0	3.9
27	Umariya Dhani	139129	SHAHABAD	b	0	4.6	0	0	0.2	0.7	3.3	6.3	26.3	24.9	1.4
28	Firoozpur Khurd	139130	SHAHABAD	b	0	13.1	0	0	0.9	0	4.3	0.9	121	117	4
29	Hiroli Kutub Nagar	139131	SHAHABAD	a	0	16.3	2.5	0	1.9	0.8	2.7	0.2	231	226.7	4.3
30	Chiraiyan	139132			0	5	0	0	0.2	0.2	0	2.7	117.9	112.9	5
31	Khulkipur	139133	SHAHABAD	b	0	2	0	0	0	0	0.2	0.3	33.2	29	4.2
32	Chak Pihani	139134	SHAHABAD	a	0	4.3	0	0	0	0.2	0.8	0.1	80.6	78.5	2.1
33	Jogipur	139135	SHAHABAD	a	0	13.5	0	0.6	5.3	0	0.7	1.6	120.4	116.9	3.6
34	Birauri	139136	SHAHABAD	b	0	20.7	0.1	0.6	0.9	0	2	12.9	236.6	211.4	25.2
35	Birauli Pansala	139137	SHAHABAD	b	0	1.9	2.3	0	0.5	0	5.5	42.6	16.2	14.6	1.6
36	Narhai	139138	SHAHABAD	b	0	22.5	0.3	2	0.6	0.4	3	4.2	292.8	291.1	1.7
37	Jhothupur	139139	SHAHABAD	b	0	21	0	0	1.1	0.1	1.9	8	213.8	198.8	15
38	Jhuthupur Pansala	139140	SHAHABAD	b	0	16.5	9.9	0	0	0	17	51.9	42.4	32.2	10.2
39	Newada	139141	SHAHABAD	b	0	7.1	0	0	0	0	0	6.2	24.1	16.4	7.7
40	Basat Nagar Pansala	139142			0	0	0	0	179	0	0	0	441	441	0
41	Basat Nagar	139143			0	0	0	0	51.3	0	0	0	306.7	306.7	0
42	Bhadasi	139144			0	17.2	0	0	4.2	0	7	3.1	137.2	128.8	9.4
43	Baburhai	139145	SHAHABAD	a	0	7.7	0	0	0.5	0	0	0.4	111.2	110.1	1.1
44	Manikapur Bamiyari	139146	SHAHABAD	b	0	11.5	6.5	0	5.7	0.5	0	1.1	235.3	229.9	5.4
45	Bhoora	139147	SHAHABAD	a	0.1	60.1	0	0	0	0	0.1	0.2	116.5	97.1	19.4
46	Naya Gaon	139148	SHAHABAD	a	0	5.7	0	1.5	0	0.2	0.3	10.1	88.5	74.2	14.3
47	Shahabad Dehat	139149	SHAHABAD	a	0	92.6	49.6	2.2	22.8	0.8	0.2	15.3	1302.2	1243	59.2

**Census of India 2011- Village Directory**

Amenities and Land use ( As in 2009 )

Sr.No.	Name village	Location code no.	Area irrigated by source (in hectare).					Name of three most important commodities manufactured		
			Canals ( C )	Wells/Tube-wells(W/TW)	Tanks/Lakes(T/L)	Water Falls(WF)	Others(O)	First	Second	Third
1	2	3	115	116	117	118	119	120	121	122

**Name of District:-Hardoi (0155)**

**Name of CD Block:-Shahabad (259)**

1	Fatteypur Viran	139103	0	0	0	0	34.2			
2	Akhtiyarpur	139104	6.3	0	0	0	30			
3	Harrai	139105	0	0	0	0	245.8			
4	Ghurha	139106	0	0	0	0	80.3			
5	Agapur	139107	0	0	0	0	132.1			
6	Sardar Nagar	139108	0	0	0	0	126.6			
7	Jatpura	139109	0	0	0	0	83.7			
8	Gauriya	139110	0	0	0	0	117.9			
9	Hasnapur	139111	60.1	102	0	0	0			
10	Baripur	139112	48.2	100.3	0	0	0			
11	Kachooria	139113	60.2	30.7	0	0	0	0	0	0
12	Aigawan	139114	0	0	0	0	128.2			
13	Nabipur	139115	0	0	0	0	61.9			
14	Nagla Bhag	139116	8	0	0	0	37.5			
15	Garheypur	139117	0	106.5	0	0	0			
16	Naseerpur	139118	0	61.8	0	0	0			
17	Udhranpur	139119	495	0	0	0	0			
18	Behta Kola	139120	0	18.4	0	0	0			
19	Purwa Pipariya	139121	0	119.9	0	0	0			
20	Piparia Purwa Pansala	139122	0	31.8	0	0	0			
21	Parial	139123	0	139.7	0	0	0			
22	Pariyal Pansala	139124	0	50.8	0	0	0			
23	Puranpur	139125	0	41.9	0	0	0			
24	Kalayara Pansala	139126	0	0	0	0	45			
25	Kala Gara	139127	0	0	0	0	139.7			
26	Umariya Dhani Pansala	139128	0	0	0	0	0			
27	Umariya Dhani	139129	0	0	0	0	24.9			
28	Firoozpur Khurd	139130	0	0	0	0	117			
29	Hiroli Kutub Nagar	139131	0	0	0	0	226.7			
30	Chiraiyan	139132	0	112.9	0	0	0			
31	Khulkipur	139133	0	29	0	0	0			
32	Chak Pihani	139134	0	0	0	0	78.5			
33	Jogipur	139135	0	116.9	0	0	0			
34	Birauri	139136	0	0	0	0	211.4			
35	Birauli Pansala	139137	0	0	0	0	14.6			
36	Narhai	139138	0	0	0	0	291.1			
37	Jhothupur	139139	0	0	0	0	198.8			
38	Jhuthupur Pansala	139140	0	0	0	0	32.2			
39	Newada	139141	0	0	0	0	16.4			
40	Basat Nagar Pansala	139142	0	0	0	0	441			
41	Basat Nagar	139143	0	0	0	0	306.7			
42	Bhadasi	139144	0	2	1.6	0	125.2			
43	Baburhai	139145	0	0	0	0	110.1			
44	Manikapur Bamiyari	139146	0	0	0	0	229.9			
45	Bhoora	139147	0	0	0	0	97.1			
46	Naya Gaon	139148	0	0	0	0	74.2			
47	Shahabad Dehat	139149	0	6	0	0	1237			

**Census of India 2011- Village Directory**

Amenities and Land use ( As in 2009 )

Sr.No.	Name village	Location code no.	Total area of the village ( in hectares rounded up to one decimal place)	Total population ( 2011 census )	Number of households (2011 census)	Number of educational amenities available. (If not available within the village , the distance range code viz; a for < 5 Kms, b for 5-10 Kms and c for 10+ kms of nearest place where facility is available is given).													
						Pre-Primary school (PP)	Primary school (P)	Middle school (M)	Secondary School (S)	Senior Secondary school (SS)	Degree college of arts science & commerce (ASC)	Engineering college(EC)	Medical college (MC)	Management institute (MI)	Polytechnic (Pt)	Vocational training school /ITI	Non-formal training centre (NFTC)	Special school for disabled (SSD)	Others (specify)
1	2	3	4	5	6	7	8	9	10	11	12	13	14	15	16	17	18	19	20

**Name of District:-Hardoi (0155)**

**Name of CD Block:-Shahabad (259)**

48	Karmullapur	139150	92.8	0	0														
49	Mishripur	139151	113.2	857	146		1			b	b	c	c	c	c	c	c	c	
50	Nagla Ganesh	139152	266	1494	272		1	1		a	a	c	c	c	c	c	c	c	
51	Daulatpur Gangadas	139153	72	865	151		1		a	a	a	c	c	c	c	c	c	c	
52	Sikandarapur Kallu	139154	331	2630	447		3	3	1	a	a	c	c	c	c	c	c	c	
53	Naurozpur	139155	238.6	611	99	a	1			a	a	c	c	c	c	c	c	c	
54	Kakrahai	139156	0	0	0														
55	Daryapur Bikku	139157	198.6	1958	350	a	1	1	a	a	a	c	c	c	c	c	c	c	
56	Nagla Kallu	139158	284.7	1100	212	a	1	a	a	b	b	c	c	c	c	c	c	c	
57	Mithnapur	139159	92.3	1426	245	a	1	b	b	b	b	c	c	c	c	c	c	c	
58	Hathelia	139160	74.6	0	0														
59	Sharma	139161	362.9	2822	431	b	3	1	b	b	b	c	c	b	c	c	c	c	
60	Fattepur Sheogulam	139162	63.3	539	154	c	2	1	c	c	c	c	c	c	c	c	c	c	
61	Jharsa Kesari	139163	93.1	527	94	b	1	1	a	b	b	c	c	c	c	c	c	c	
62	Pachtaur	139164	104.3	0	0														
63	Jharsa Alampur	139165	113.6	889	162	c	1	1	c	c	c	c	c	c	c	c	c	c	
64	Pasigavan	139166	125.9	1070	213	b	1	2	b	b	b	c	c	c	c	a	e	e	
65	Miyanpur	139167	150.4	1153	192	b	1	1	b	b	b	c	c	c	c	c	c	c	
66	Husainapur Dhaukal	139168	146.1	638	102	b	1	a	a	b	b	c	c	c	c	c	c	c	
67	Saadat Nagar	139169	261.4	2871	450	b	2	1	1	b	c	c	c	c	c	c	c	c	
68	Mainpur	139170	68.4	0	0														
69	Behra Rasoolpur	139171	147.3	1336	237	b	1	a	a	b	c	c	c	c	c	c	c	c	
70	Panora Ballia	139172	402.6	2073	391	c	3	1	a	a	a	c	c	c	c	c	c	c	
71	Asgarpur	139173	143.7	1175	216		1	1	b	b	c	c	c	c	c	c	c	c	
72	Sharah	139174	246.2	628	105	a	1	1	a	a	c	c	c	c	c	c	c	c	
73	Garichand Khan	139175	40.7	1496	260	a	1	a	a	a	a	c	c	c	c	c	c	c	
74	Mirpur Gannu	139176	186	582	102	a	1	a	a	a	a	c	c	c	c	c	c	c	
75	Kakar Ghata	139177	141.8	2323	405	l	2	1	1	b	b	c	c	c	c	c	c	c	
76	Bilhari	139178	196.1	1272	215		2	1	a	b	b	c	c	c	c	c	c	c	
77	Mangali Ganj	139179	67.2	0	0														
78	Nagla Lothu	139180	284.2	2144	390	l	2	1	a	a	a	c	c	c	c	c	c	c	
79	Rampur Hirdai	139181	129.3	1494	288	b	1	1	b	b	b	c	c	c	c	c	c	c	
80	Mangiawan	139182	432.3	2599	439	b	2	1	a	b	b	c	c	c	c	c	c	c	
81	Hunseypur Lukman	139183	263.7	1906	350	b	1	b	b	b	b	c	c	c	c	c	c	c	
82	Khvajgipur	139184	122.3	638	139	b	1	b	b	b	b	c	c	b	c	c	c	c	
83	Kodra Saraiya	139185	306.3	2106	399	c	3	1	c	c	c	c	c	c	c	c	c	c	
84	Sahora	139186	182.3	1284	227	a	2	1	a	a	a	c	c	c	c	c	c	c	
85	Lalpur	139187	154.8	1040	184	a	1	a	a	a	a	c	c	c	c	c	c	c	
86	Manglipur	139188	214.4	1487	300		1	1	b	b	b	c	c	c	c	c	c	c	
87	Tader	139189	315.9	2088	381	b	2	1	b	b	b	c	c	c	c	c	c	c	
88	Kuiyan	139190	122.2	822	159		1		b	b	b	c	b		c	c	b	b	
89	Ghurhai	139191	110.9	352	73	a	a		c	c	c	c	c	c	c	c	c	c	
90	Agampur	139192	550.8	2660	466		2	1	c	c	c	c	c	c	c	c	c	c	
91	Perhatha	139193	276.2	1284	248		1	b	b	b	b	c	c	c		c	c	c	
92	Daulatiapur	139194	191.4	1220	226	b	1	b	b	b	b	l	c	c		c	c	c	
93	Firozpur Kalan	139195	108	580	106	b	1	a	b	b	b	b	c	c	c	c	c	c	
94	Kauharia	139196	103	435	75	b		b	b	b	b	c	c	c	c	c	c	c	

**Census of India 2011- Village Directory**

Amenities and Land use ( As in 2009 )

Sr.No.	Name village	Location code no.	Number of Medical Amenities available. (If not available within the village , the distance range code viz; a for < 5 Kms, b for 5-10 Kms and c for 10+ kms of nearest place where facility is available is given).										Number of Non-Government Medical Amenities available.							Availability of drinking water - Yes / No								
			Community health centre (CHC)	Primary health centre (PHC)	Primary health sub centre (PHS)	Maternity and child welfare centre (MCW)	T.B. clinic (TBC)	Hospital-allopathic (HA)	Hospital-alternative medicine (HO)	Dispensary (D)	Veterinary hospital (VH)	Mobile health clinic (MHC)	Family welfare centre (FWC)	Charitable non Govt. hospital/Nursing home.	Medical practitioner with MBBS Degree	Medical practitioner with other degree	Medical practitioner with no degree	Traditional practitioner and faith healer .	Medicine Shop	Others	Tap water (Treated/Untreated)	Well water (Covered / Uncovered well)	Hand Pump	Tube wells / Bore well	Spring	River / Canal	Tank / Pond / Lake	Others
1	2	3	21	22	23	24	25	26	27	28	29	30	31	32	33	34	35	36	37	38	39	40	41	42	43	44	45	46

Name of District:-Hardoi (0155)

Name of CD Block:-Shahabad (259)

48	Karmullapur	139150																											
49	Mishripur	139151	b	b	b	b	b	b	b	b	b	b	0	0	0	1	0	0	0	0	Yes	Yes	Yes	Yes	No	No	No	No	
50	Nagla Ganesh	139152	a	a	a	a	a	a	a	a	a	a	0	0	0	0	0	0	0	0	Yes	Yes	Yes	Yes	No	No	No	No	
51	Daulatpur Gangadas	139153	a	a	a	a	a	a	a	a	a	a	0	0	0	0	0	0	0	0	Yes	Yes	Yes	Yes	No	No	No	No	
52	Sikandarpur Kallu	139154	a	a	a	a	a	a	a	a	a	a	0	0	3	3	0	2	0	0	Yes	Yes	Yes	Yes	Yes	No	No	No	
53	Naurozpur	139155	a	a	a	a	a	a	a	a	a	a	0	0	0	2	0	0	0	0	Yes	Yes	Yes	Yes	No	No	No	No	
54	Kakrahai	139156																											
55	Daryapur Bikkur	139157	a	a	a	a	a	a	a	a	a	a	0	0	0	1	0	0	0	0	Yes	Yes	Yes	Yes	No	No	No	No	
56	Nagla Kallu	139158	b	b	b	b	b	b	b	a	b	b	0	0	0	0	0	0	0	0	Yes	Yes	Yes	Yes	No	No	No	No	
57	Mithnapur	139159	b	b	b	b	c	b	b	b	b	c	b	0	0	0	0	1	0	0	Yes	Yes	Yes	Yes	No	Yes	Yes	No	
58	Hathelia	139160																											
59	Sharma	139161	b	b	b	b	c	b	b	b	b	c	b	0	0	0	1	0	0	0	Yes	Yes	Yes	Yes	No	Yes	Yes	No	
60	Fattepur Sheogulam	139162	c	c	c	c	c	c	c	c	c	c	c	0	0	0	0	0	0	0	Yes	Yes	Yes	Yes	No	No	Yes	No	
61	Jharsa Kesari	139163	b	b	b	b	b	b	b	b	b	b	b	0	0	0	1	0	0	0	Yes	Yes	Yes	Yes	No	Yes	No	No	
62	Pachtaur	139164																											
63	Jharsa Alampur	139165	c	c	c	c	c	c	c	c	c	c	c	0	0	0	1	0	0	0	Yes	Yes	Yes	Yes	No	Yes	No	No	
64	Pasigavan	139166	b	b	b	b	b	b	b	b	b	b	b	0	0	0	2	1	0	0	Yes	Yes	Yes	Yes	Yes	No	No	No	
65	Miyampur	139167	b	b	b	b	b	b	b	b	b	c	b	0	0	0	1	0	0	0	Yes	Yes	Yes	Yes	No	Yes	No	No	
66	Husainapur Dhaukal	139168	b	b	b	b	b	b	b	b	b	c	b	0	0	0	1	0	0	0	Yes	Yes	Yes	Yes	No	Yes	No	No	
67	Saadat Nagar	139169	c	b	b	b	b	c	c	c	b	c	b	1	2	1	3	2	1	2	Yes	Yes	Yes	Yes	No	Yes	No	No	
68	Mainpur	139170																											
69	Behra Rasoolpur	139171	c	b	b	b	b	c	c	b	b	c	b	0	0	0	2	1	0	0	Yes	Yes	Yes	Yes	No	No	No	No	
70	Paneora Ballia	139172	b	b	b	b	c	c	c	c	b	c	c	0	0	0	4	0	0	0	Yes	Yes	Yes	Yes	No	No	Yes	No	
71	Asgarpur	139173	c	b	b	b	b	b	b	b	b	b	b	0	0	0	1	0	1	0	Yes	Yes	Yes	Yes	No	Yes	No	No	
72	Sharah	139174	c	a	a	a	a	a	a	a	a	a	a	0	0	0	0	0	0	0	Yes	Yes	Yes	Yes	No	Yes	No	No	
73	Garhichand Khan	139175	a	a	a	a	a	a	a	a	a	a	a	0	0	0	1	0	0	0	Yes	Yes	Yes	Yes	No	No	No	No	
74	Mirpur Gannu	139176	a	a	a	a	a	a	a	a	a	a	a	0	0	0	0	0	0	0	Yes	Yes	Yes	Yes	No	No	No	No	
75	Kakar Ghata	139177	b	b	b	b	b	b	b	b	b	b	b	0	0	0	1	0	0	0	Yes	Yes	Yes	Yes	No	Yes	Yes	No	
76	Bilhari	139178	b	b	b	b	b	b	b	b	b	b	b	0	0	0	1	0	0	0	Yes	Yes	Yes	No	No	No	Yes	No	
77	Mangali Ganj	139179																											
78	Nagla Lothu	139180	a	a	a	a	a	a	a	a	a	a	a	0	0	0	2	0	0	0	Yes	Yes	Yes	Yes	No	No	No	No	
79	Rampur Hirdai	139181	b	b	b	b	b	b	b	b	b	b	b	0	0	0	1	0	0	0	Yes	Yes	Yes	Yes	No	No	Yes	No	
80	Mangiawan	139182	b	b	b	b	b	b	b	b	b	b	b	0	0	0	3	0	0	0	Yes	Yes	Yes	No	No	No	Yes	No	
81	Hunseyapur Lukman	139183	b	b	b	b	c	b	b	b	b	b	c	b	0	0	0	1	0	0	0	Yes	Yes	Yes	Yes	No	Yes	Yes	No
82	Khwaigipur	139184	b	b	b	b	c	b	b	b	b	b	c	b	0	0	0	0	1	0	0	Yes	Yes	Yes	Yes	No	Yes	No	No
83	Kodra Saraiya	139185	c	c	c	c	c	c	c	c	c	c	c	0	0	0	2	0	0	0	Yes	Yes	Yes	Yes	No	Yes	Yes	No	
84	Sahora	139186	a	a	a	a	a	a	a	a	a	a	a	0	0	1	2	0	0	0	Yes	Yes	Yes	No	No	No	Yes	No	
85	Lalpur	139187	a	a	a	a	a	a	a	a	a	a	a	0	0	0	0	0	0	0	Yes	Yes	Yes	Yes	No	No	Yes	No	
86	Manglipur	139188	b	b	b	c	c	b	b	b	b	b	b	0	0	0	0	0	0	0	Yes	Yes	Yes	Yes	No	No	Yes	No	
87	Tader	139189	b	b	b	b	b	b	b	b	b	b	b	0	0	0	0	0	0	0	Yes	Yes	Yes	Yes	No	No	Yes	No	
88	Kuiyan	139190	b	b	b	b	b	b	b	b	b	b	b	0	0	0	0	0	0	0	Yes	Yes	Yes	Yes	No	No	No	No	
89	Ghurhai	139191	c	c	c	c	c	c	c	c	c	c	c	0	0	0	0	0	0	0	Yes	Yes	Yes	No	No	No	No	No	
90	Agampur	139192	c	c	c	c	c	c	c	c	c	c	c	0	0	0	0	0	0	0	Yes	Yes	Yes	Yes	No	No	No	No	
91	Perhatha	139193	c	c	c	c	c	c	c	c	c	c	c	0	0	0	0	0	0	0	Yes	Yes	Yes	Yes	No	No	No	No	
92	Daulatiapur	139194	b	b	b	b	b	b	b	b	b	b	b	0	0	0	0	0	0	0	Yes	Yes	Yes	Yes	No	No	No	No	
93	Firozpur Kalan	139195	b	b	b	b	b	b	b	b	b	b	b	0	0	0	0	0	0	0	Yes	Yes	Yes	Yes	No	No	No	No	
94	Kauharia	139196	b	b	b	b	c	b	b	b	b	c	b	0	0	0	0	0	0	0	Yes	Yes	Yes	Yes	No	No	Yes	No	

**Census of India 2011- Village Directory**

Amenities and Land use ( As in 2009 )

Sr.No.	Name village	Location code no.	Availability of toilet & others Yes / No				Communication and transport facilities (If amenities available code -Yes is given except for Village Pin Code ,If not available within the village , the distance range code viz; a for < 5 Kms, b for 5-10 Kms and c for 10+ kms of nearest place where facility is available is given).																
			Community toilet including bath.	Community toilet excluding bath.	Rural sanitary mart or sanitary hardware outlet available near the village.	Community bio- gas or recycle of waste for productive use.	Post office(PO)	Sub post office (SPO)	Post & Telegraph office (P&TO)	Village Pin Code	Telephones (Land lines)	Public call office (PCO)	Mobile phone coverage	Internet cafes/ Common service centre (CSC)	Private courier facility	Bus service (Public & Private)	Railway stations	Auto/Modified Autos	Taxis and Vans	Tractors	Cycle-pulled rickshaws(Manual & Machine driven)	Carts driven by animals	Sea /River ferry service
1	2	3	47	48	49	50	51	52	53	54	55	56	57	58	59	60	61	62	63	64	65	66	67

Name of District:-Hardoi (0155)

Name of CD Block:-Shahabad (259)

48	Karmullapur	139150																					
49	Mishripur	139151	No	No	No	No	b	a	b	241124	b	Yes	b	b	b	b	b	b	b	Yes	Yes	Yes	
50	Nagla Ganesh	139152	No	No	No	No	a	a	a	241124	a	Yes	Yes	a	a	a	a	a	a	Yes	Yes	Yes	
51	Daulatpur Gangadas	139153	No	No	No	No	a	a	a	241124	Yes	a	Yes	a	a	Yes	a	a	Yes	Yes	Yes	Yes	
52	Sikandarpur Kallu	139154	No	No	No	No	a	Yes	a	241124	Yes	Yes	Yes	Yes	a	Yes	Yes	Yes	Yes	Yes	Yes	Yes	
53	Naurozpur	139155	No	No	No	No	a	a	a	241124			Yes	a	a	Yes	Yes	Yes	Yes	Yes	Yes	Yes	
54	Kakrahai	139156																					
55	Daryapur Bikku	139157	No	No	No	No	a	a	a	241124	a	a	Yes	a	a	a	a	a	a	Yes	a	Yes	
56	Nagla Kallu	139158	No	No	No	No	a	a	b	241124	Yes	a	Yes	b	b	Yes	a	Yes	Yes	Yes	Yes	a	Yes
57	Mithnapur	139159	No	No	No	No	b	a	b		b		Yes	b	b	b	Yes	b	b	Yes	b	Yes	
58	Hathelia	139160																					
59	Sharma	139161	No	No	No	No	b	Yes	b		b		Yes	Yes	b	b	Yes	b	b	Yes	b	Yes	
60	Fattepur Sheogulam	139162	No	No	No	No	c	a	c		c	c	Yes	c	c	b	b	b	b	Yes	b	Yes	
61	Jharsa Kesari	139163	No	No	No	No	b	a	b		b	b	Yes	b	b	a	a	b	b	b	b	b	
62	Pachtaur	139164																					
63	Jharsa Alampur	139165	No	No	No	No	c	a	c		c	c	Yes	c	c	b	b	b	b	Yes	b	Yes	
64	Pasigavan	139166	No	No	Yes	No	b	a	b		b	b	Yes	b	b	a	a	a	a	b	b	b	
65	Miyanpur	139167	No	No	No	No	b	a	b		b	b	Yes	b	b	Yes	b	Yes	Yes	Yes	b	Yes	
66	Husainapur Dhaukal	139168	No	No	No	No	b	a	b		b	b	Yes	b	b	a	a	b	b	b	b	b	
67	Saadat Nagar	139169	No	No	No	No	c	a	c		c	c	Yes	Yes	c	Yes	a	Yes	Yes	Yes	c	Yes	
68	Mainpur	139170																					
69	Behra Rasoolpur	139171	No	No	No	No	c	Yes	c		c	c	Yes	c	c	b	a	c	c	c	Yes	Yes	
70	Paneora Ballia	139172	No	No	No	No	a	a	b		a	a	Yes	Yes	c	b	a	b	b	Yes	b	Yes	
71	Asgarpur	139173	No	No	No	No	b	Yes	Yes	241125	b	b	Yes	c	c	a	Yes	a	a	Yes	c	Yes	
72	Sharah	139174	No	No	No	No	b	a	b	241125	a	b	Yes	c	c	a	a	a	a	Yes	c	Yes	
73	Garhichand Khan	139175	No	No	No	No	a	a	a	241124	a	a	Yes	a	a	a	b	Yes	a	Yes	a	Yes	
74	Mirpur Gannu	139176	No	No	No	No	a	a	a	241124	a	a	Yes	a	a	a	a	a	a	Yes	a	Yes	
75	Kakar Ghata	139177	No	No	No	No	b	Yes	b	241124	b		Yes	Yes	b	Yes	a	Yes	Yes	Yes	b	Yes	
76	Bilhari	139178	No	No	No	No	b	b	b	241124			Yes	b	b	Yes	a	Yes	Yes	Yes	b	Yes	
77	Mangali Ganj	139179																					
78	Nagla Lothu	139180	No	No	No	No	a	Yes	a	241124	Yes	a	Yes	Yes	a	a	b	Yes	a	Yes	a	Yes	
79	Rampur Hirdai	139181	No	No	No	No	b	a	b	241124	b		Yes	b	b	b	b	b	b	Yes	b	Yes	
80	Mangiawan	139182	No	No	No	No	b	a	b	241124	Yes	a	Yes	Yes	b	a	b	a	a	Yes	b	Yes	
81	Hunseypur Lukman	139183	No	No	No	No	b	b	b		b	b	Yes	b	b	Yes	b	Yes	Yes	Yes		Yes	
82	Khwajipur	139184	No	No	No	No	b	a	b		b	b	Yes	b	b	a	b	a	a	Yes	a	Yes	
83	Kodra Saraiya	139185	No	No	No	No	c	Yes	c		c	c	Yes	Yes	c	a	b	a	a	Yes	c	Yes	
84	Sahora	139186	No	No	No	No	a	a	a	241124	a	a	Yes	a	a	Yes	b	a	a	Yes	Yes	Yes	
85	Lalpur	139187	No	No	No	No	a	a	a	241124	a	a	Yes	a	a	a	a	a	a	Yes	a	Yes	
86	Manglipur	139188	No	No	No	No	b	a	b	241124	b	b	Yes	b	b	b	b	b	b	Yes	b	Yes	
87	Tader	139189	No	No	No	No	b	b	b	241124	b	b	Yes	Yes	b	b	b	b	b	Yes	b	Yes	
88	Kuiyan	139190	No	No	No	No	b		b		b	b	Yes	b	b	Yes	Yes	c	b	b	b	b	
89	Ghurhai	139191	No	No	No	No	c	a	c		c	c	c	c	Yes						Yes	Yes	
90	Agampur	139192	No	No	No	No	c	a	c	326700	c	c	Yes	Yes	c	Yes	Yes	c	c	c	c	c	
91	Perhatha	139193	No	No	No	No	c	a		320680	c	c	Yes	c	c	c	c	c	c	c	c	Yes	c
92	Daulatiapur	139194	No	No	No	No	b	b	b		b	b	Yes	b	b	b	b	b	b	Yes	b	Yes	
93	Firozpur Kalan	139195	No	No	No	No	b	b	b	241124	b	b	Yes	b	b	b	b	b	b	Yes	b	Yes	
94	Kauharia	139196	Yes	Yes	No	No	b	a	b		b	b	Yes	b	b	b	c	a	b	Yes	b	Yes	

**Census of India 2011- Village Directory**

Amenities and Land use ( As in 2009 )

Sr.No.	Name village	Location code no.	Village connected to highways,village roads, banks & credit societies (If amenities available code -Yes is given, If not available within the village , the distance range code viz; a for < 5 Kms, b for 5-10 Kms and c for 10+ kms of nearest place where facility is available is given).																	Availability of miscellaneous facilities (If amenities available code -Yes is given, If not available within the village , the distance range code viz; a for < 5 Kms, b for 5-10 Kms and c for 10+ kms of nearest place where facility is available is given).									
			Connected to national highway(NH)	Connected to state highway(SH)	Connected to major district road (MDR)	Connected to others district road	Pucca roads	Kutchcha roads	Water bounded macadam(WBM) roads	Navigable waterway (river/canal)(NW)	Footpaths (FP)	Commercial & Co-operative Banks	ATM	Agricultural Credit Societies	Self-Help Group (SHG)	Public distribution system (PDS) shop	Mandis / Regular market	Weekly Haat	Agricultural marketing society	Integrated Child Development Scheme (Nutritional Centres)	Anganwadi Centre (Nutritional Centres)	Others (Nutritional Centres)	ASHA (Accredited Social Health Activist)						
1	2	3	68	69	70	71	72	73	74	75	76	77	78	79	80	81	82	83	84	85	86	87	88						

**Name of District:-Hardoi (0155)**

**Name of CD Block:-Shahabad (259)**

48	Karmullapur	139150																					
49	Mishripur	139151	c	b	b	Yes			Yes		Yes	b	b	b	Yes	Yes	b	b	b	b	Yes	Yes	Yes
50	Nagla Ganesh	139152	c	a	a	Yes	Yes		Yes			a	a	a	Yes	Yes	a	a	a	a	Yes	Yes	Yes
51	Daulatpur Gangadas	139153	c	a	a	Yes			Yes		Yes	a	a	a	Yes	a	a	a	a	a	Yes	Yes	Yes
52	Sikandarpur Kallu	139154	c	a	a	Yes	Yes	Yes	Yes	Yes		Yes	a	a	Yes	Yes	a	a	a	a	Yes	Yes	Yes
53	Naurozpur	139155	c	a	a	Yes	Yes		Yes			a	a	a	Yes	Yes	a	a	a	a	Yes	Yes	Yes
54	Kakrahai	139156																					
55	Daryapur Bikku	139157	c	a	a	a	Yes	Yes	Yes			a	a	a	a	Yes	a	a	a	a	Yes	Yes	Yes
56	Nagla Kallu	139158	c	b	Yes	Yes	Yes	Yes	Yes	a		a	b	b	a	Yes	b	b	b	b	Yes	b	Yes
57	Mithnapur	139159	c	b	b	Yes	Yes	Yes	Yes			b	b	b	Yes	Yes	b	b	b	b	Yes	Yes	Yes
58	Hathelia	139160																					
59	Sharma	139161	c	b	b	Yes		Yes	Yes			b	b	b	Yes	Yes	b	b	b	b	Yes	Yes	Yes
60	Fattepur Sheogulam	139162	c	b	b		Yes	Yes				c	c	c	Yes	Yes	c	c	c	c	Yes	Yes	Yes
61	Jharsa Kesari	139163	c	a	a	a	a	a	a	Yes		a	a	b	b	a	b	a	b	Yes	Yes	Yes	Yes
62	Pachtaur	139164																					
63	Jharsa Alampur	139165	c	b	b		Yes	Yes				c	c	c	Yes	Yes	c	c	c	c	Yes	Yes	Yes
64	Pasigavan	139166	c	a	a	a	a	Yes		Yes		a	a	b	b	a	b	a	b	Yes	Yes	Yes	Yes
65	Miyanpur	139167	c	Yes	Yes	Yes	Yes	Yes	a	b	Yes	b	b	b	Yes	Yes	b	b	b	Yes	Yes	Yes	Yes
66	Husainapur Dhaukal	139168	c	a	a	Yes	a	a	a		Yes	a	a	b	b	a	b	a	b	Yes	Yes	Yes	Yes
67	Saadat Nagar	139169	c	b	Yes	Yes	Yes	Yes	Yes		Yes	Yes	Yes	c	Yes	Yes	c	Yes	c	Yes	Yes	Yes	Yes
68	Mainpur	139170																					
69	Behra Rasoolpur	139171	c	b	b	Yes	b	Yes	Yes	b	Yes	a	a	c	c	a	c	a	c	Yes	Yes	Yes	Yes
70	Paneora Ballia	139172	c	b	a	Yes	Yes	Yes	Yes			b	c	c	Yes	Yes	a	Yes	c	c	Yes	Yes	Yes
71	Asgarpur	139173	c	a	a	Yes	a	Yes	Yes			b	c	b	Yes	Yes	c	Yes	c	c	Yes	c	Yes
72	Sharah	139174	c	a	a	Yes	a	Yes	Yes			a	c	a	Yes	a	c	a	c	c	Yes	Yes	Yes
73	Garhichand Khan	139175	c	a	a	Yes	Yes	Yes	Yes			a	a	a	a	Yes	a	a	a	a	Yes	Yes	a
74	Mirpur Gannu	139176	c	a	a	Yes	Yes	Yes	Yes			a	a	a	a	a	a	a	a	a	Yes	Yes	a
75	Kakar Ghata	139177	c	Yes	Yes	Yes	Yes	Yes	Yes			b	b	b	Yes	Yes	b	b	b	b	Yes	Yes	Yes
76	Bilhari	139178	c	Yes	Yes	Yes	Yes	Yes	Yes		Yes	b	b	b	Yes	Yes	b	b	b	b	Yes	Yes	Yes
77	Mangali Ganj	139179																					
78	Nagla Lothu	139180	c	a	Yes	Yes	Yes	Yes	Yes			a	a	a	Yes	Yes	a	a	a	a	Yes	a	a
79	Rampur Hirdai	139181	c	b	a	Yes	a	Yes	Yes			b	b	b	Yes	Yes	b	b	b	b	Yes	Yes	Yes
80	Mangiawan	139182	c	a	a	Yes	Yes	Yes	Yes			b	b	b	Yes	Yes	b	b	b	Yes	Yes	Yes	Yes
81	Hunseypur Lukman	139183	c	Yes	Yes	Yes	Yes	Yes		Yes		b	b	b	Yes	Yes	b	b	b	b	Yes	Yes	Yes
82	Khawajipur	139184	c	a	a		Yes					b	b	b	Yes	Yes	b	b	b	b	Yes	Yes	Yes
83	Kodra Saraiya	139185	c	a	a	Yes		Yes	Yes		Yes	c	c	c	Yes	Yes	c	a	c	c	Yes	Yes	Yes
84	Sahora	139186	c	b	Yes					Yes		a	a	a	Yes	Yes	a	a	a	a	Yes	Yes	a
85	Lalpur	139187	c	a	a	a	Yes	Yes	Yes			a	a	a	a	Yes	Yes	a	a	a	Yes	Yes	Yes
86	Manglipur	139188	c	b	a	a	Yes	Yes	Yes		Yes	b	b	b	Yes	Yes	b	Yes	b	b	Yes	Yes	Yes
87	Tader	139189	c	b	a	a	Yes	Yes	Yes			b	b	b	Yes	Yes	b	b	b	b	Yes	Yes	Yes
88	Kuiyan	139190		a	Yes	Yes		Yes				b	b	b	Yes	Yes	b	b	b	b	Yes	Yes	Yes
89	Ghurhai	139191		a				Yes				c	c	c	c	b	c	c	c	c	Yes	Yes	Yes
90	Agampur	139192		Yes				Yes				c	c	c	Yes	Yes	c	c	c	c	Yes	Yes	Yes
91	Perhatha	139193		c	Yes	Yes		Yes	c			c	c		Yes	Yes	c	c	c	c	Yes	Yes	Yes
92	Daulatiapur	139194	c	b	a	a	Yes	Yes	Yes		Yes	b	b	b	a	Yes	b	b	b	b	Yes	Yes	Yes
93	Firoozpur Kalan	139195	c	b	a	a	Yes	Yes	Yes			b	b	b	a	Yes	b	b	b	b	Yes	Yes	Yes
94	Kauharia	139196	c	b	a	Yes	a	Yes				b	b	b	Yes	b	b	b	b	b	Yes	Yes	Yes

Sr.No.	Name village	Location code no.	Availability of miscellaneous facilities (If amenities available code -Yes is given, If not available within the village, the distance range code viz; a for < 5 Kms, b for 5-10 Kms and c for 10+ kms of nearest place where facility is available is given).														Availability of electricity (Yes/No)			
			Community centre with/without TV	Sports Field,	Sports Club / Recreation Centre	Cinema / Video Hall	Public Library	Public Reading Room	Newspaper Supply	Assembly Polling station	Birth & Death Registration Office	Power Supply for Domestic Use (ED)	Power Supply for Agricultural Use (EAG)	Power Supply for Commercial Use (EC)	Power Supply for All Uses (EA)					
1	2	3	89	90	91	92	93	94	95	96	97	98	99	100	101					

Name of District:-Hardoi (0155)

Name of CD Block:-Shahabad (259)

48	Karmullapur	139150													
49	Mishripur	139151	b	b	b	b	b	b	b	Yes	Yes	Yes	Yes	Yes	Yes
50	Nagla Ganesh	139152	a	a	a	a	a	a	a	Yes	Yes	Yes	Yes	Yes	Yes
51	Daulatpur Gangadas	139153	a	a	a	a	c	c	a	Yes	Yes	Yes	Yes	Yes	Yes
52	Sikandarapur Kallu	139154	a	Yes	a	a	c	c	a	Yes	Yes	Yes	Yes	Yes	Yes
53	Naurozpur	139155	Yes	Yes	c	c	c	c	a	a	b	Yes	Yes	Yes	Yes
54	Kakrahai	139156													
55	Daryapur Bikku	139157	a	a	a	a	a	a	a	Yes	Yes	Yes	Yes	Yes	Yes
56	Nagla Kallu	139158	a	b	b	b	c	c	a	Yes	Yes	Yes	Yes	Yes	Yes
57	Mithnapur	139159	b	b	b	b	c	c	b	Yes	b	Yes	Yes	Yes	Yes
58	Hathelia	139160													
59	Sharma	139161	b	Yes	b	b	c	c	b	Yes	b	Yes	Yes	Yes	Yes
60	Fattepur Sheogulam	139162	c	a	c	c	c	c	c	Yes	c	Yes	Yes	Yes	Yes
61	Jharsa Kesari	139163	b	b	b	b	c	c	a	a	a	Yes	Yes	Yes	Yes
62	Pachtaur	139164													
63	Jharsa Alampur	139165	c	a	c	c	c	c	c	Yes	c	Yes	Yes	Yes	Yes
64	Pasigavan	139166	b	b	b	b	c	c	a	Yes	b	Yes	Yes	Yes	Yes
65	Miyampur	139167	c	b	b	b	c	c	Yes	Yes	b	Yes	Yes	Yes	Yes
66	Husainapur Dhaukal	139168	b	a	b	b	c	c	a	a	b	Yes	Yes	Yes	Yes
67	Saadat Nagar	139169	Yes	Yes	c	c	c	c	Yes	Yes	Yes	Yes	Yes	Yes	Yes
68	Mainpur	139170													
69	Behra Rasoolpur	139171	c	c	c	c	c	c	c	Yes	a	Yes	Yes	Yes	Yes
70	Paneora Ballia	139172	c	b	c	c	c	c	b	Yes	Yes	Yes	Yes	Yes	Yes
71	Asgarpur	139173	b	b	c	c	c	c	b	Yes	b	Yes	Yes	Yes	Yes
72	Sharah	139174	a	a	c	c	c	c	a	a	a	Yes	Yes	Yes	Yes
73	Garhichand Khan	139175	a	a	a	a	c	b	a	a	a	Yes	Yes	Yes	Yes
74	Mirpur Gannu	139176	a	a	a	a	c	c	a	Yes	a	Yes	Yes	Yes	Yes
75	Kakar Ghata	139177	b	Yes	b	b	c	c	Yes	Yes	Yes	Yes	Yes	Yes	Yes
76	Bilhari	139178	b	a	b	b	c	c	Yes	Yes	b	Yes	Yes	Yes	Yes
77	Mangali Ganj	139179													
78	Nagla Lothu	139180	a	a	a	a	c	c	a	Yes	Yes	Yes	Yes	Yes	Yes
79	Rampur Hirdai	139181	a	b	b	b	c	c	b	Yes	b	Yes	Yes	Yes	Yes
80	Mangiawan	139182	Yes	b	b	b	c	c	Yes	Yes	b	Yes	Yes	Yes	Yes
81	Hunseypur Lukman	139183	Yes	Yes	b	b	c	a	b	Yes	b	Yes	Yes	Yes	Yes
82	Khwajipur	139184	Yes	b	b	b	c	c	b	Yes	b	Yes	Yes	Yes	Yes
83	Kodra Saraiya	139185	a	a	c	c	c	c	c	Yes	c	Yes	Yes	Yes	Yes
84	Sahora	139186	a	a	a	a	c	c	a	Yes	a	Yes	Yes	Yes	Yes
85	Lalpur	139187	Yes	a	a	a	c	c	a	Yes	Yes	Yes	Yes	Yes	Yes
86	Manglipur	139188	c	Yes	b	b	c	c	Yes	Yes	Yes	Yes	Yes	Yes	Yes
87	Tader	139189	b	b	b	b	b	b	b	Yes	Yes	Yes	Yes	Yes	Yes
88	Kuiyan	139190	b	Yes	b	b	b	b	b	Yes	Yes	Yes	Yes	Yes	Yes
89	Ghurhai	139191	c	c	c	c	c	c	c	Yes	b	No	No	No	No
90	Agampur	139192	c	c	c	c	c	c	c	Yes	Yes	Yes	Yes	Yes	Yes
91	Perhatha	139193	c	c	c	c	c	c	c	Yes	Yes	Yes	Yes	Yes	Yes
92	Daulatiapur	139194	b	b	b	b	c	c	b	Yes	Yes	Yes	Yes	Yes	Yes
93	Firoozpur Kalan	139195	b	b	b	b	c	c	b	a	a	Yes	Yes	Yes	Yes
94	Kauharia	139196	Yes	b	b	b	c	c	b	Yes	b	Yes	Yes	Yes	Yes



**Census of India 2011- Village Directory**

Amenities and Land use ( As in 2009 )

Sr.No.	Name village	Location code no.	Land Use												
			Nearest Town		Area under different types of land use ( in hectares rounded up to one decimal place)										
			Name	Distance range code i.e. a for < 5 Kms, b for 5-10 Kms and c for 10+ kms .	Forests	Area under Non-agricultural Uses	Barren and Un-cultivable land	Permanent Pastures and Other Grazing Lands	Land Under Miscellaneous Tree Crops etc.	Culturable Waste Land	Fallow lands other than current fallows	Current Fallows	Net Area Sown	Total Irrigated Land Area	Total Un-irrigated Land Area
1	2	3	102	103	104	105	106	107	108	109	110	111	112	113	114

Name of District:-Hardoi (0155)

Name of CD Block:-Shahabad (259)

48	Karmullapur	139150	SHAHABAD		0	5.8	0	0	0	0	0	11.7	75.2	66.3	8.8
49	Mishripur	139151	SHAHABAD	b	0	11.1	0	0	3.8	6	0.6	11.4	80.3	79.5	0.8
50	Nagla Ganesh	139152	SAHAHABAD	a	0	25	0	0	5	1.1	0.6	26.6	207.6	191.3	16.3
51	Daulatpur Gangadas	139153	SHAHABAD	a	0	8.3	0	0	2.1	0	0.4	3.3	57.9	52.2	5.7
52	Sikandarpur Kallu	139154	SHAHABAD	a	0	29	0	0	1.4	0.8	1.8	43.2	254.8	243.3	11.5
53	Naurozpur	139155	SHAHABAD	a	0	19.6	0	0	19.2	0	0.7	9.8	189.3	182.9	6.5
54	Kakrahai	139156			0	0	0	0	0	0	0	0	0	0	0
55	Daryapur Bikku	139157	SHAHABAD	a	0	10.4	0.1	0	30.4	0.8	0.7	2.6	153.5	147.8	5.7
56	Nagla Kallu	139158	SHAHABAD	b	0	19.3	2.7	0	37.7	4	0.7	5.6	214.7	200.8	13.8
57	Mithnapur	139159	SHAHABAD	b	0	10.4	0	2	0	1.9	0	7	71	62.1	8.9
58	Hathelia	139160			0	4.1	0	3.2	0.1	0.1	0.1	2.9	64.2	55.5	8.7
59	Sharma	139161	SHAHABAD	b	0	39.5	0	0	2.1	7.8	2.4	24.7	286.4	273.8	12.6
60	Fattepur Sheogulam	139162	SHAHABAD	c	0	4.5	0	0	0	1.5	0.2	1.2	56	53.8	2.1
61	Jharsa Kesari	139163	SAHABAD	b	0	9.7	0	0	0.3	0.9	0.3	4.2	77.7	76.3	1.4
62	Pachtaur	139164	SHAHABAD	c	0	11.8	0	0	0.6	0.1	0.3	3	88.5	87.2	1.3
63	Jharsa Alampur	139165	SHAHABAD	c	0.8	10	0	0	0.6	2	1.2	7.2	91.5	86.7	4.8
64	Pasigavan	139166	SHAHABAD	b	0	10.8	0	0	1.7	3.5	0.6	14.2	95.2	85.5	9.6
65	Miyanpur	139167	SHAHABAD	b	0	11.5	0	0.2	2.6	1.1	1.8	8.2	125	112	13
66	Husainapur Dhaukal	139168	SHAHABAD	b	0	26.3	0	0	0.3	4.3	0.8	14.5	100	92.6	7.4
67	Saadat Nagar	139169	SHAHABAD	c	0	38.5	0	0	0.7	4.5	1.3	8.2	208.2	207.3	0.9
68	Mainpur	139170	SHAHABAD	c	0	2.6	0	0	4.4	3.5	0	2.4	55.5	55.5	0
69	Behra Rasoolpur	139171	SAHAHABAD	c	0	11.2	0	0	0.7	1.6	3.3	3.1	127.5	127.5	0
70	Pancora Ballia	139172	SHAHABAD	c	0	23.2	0	12	0.8	4.8	7.5	8.5	345.8	329.8	16
71	Asgarpur	139173	SHAHABAD	c	0	34.2	0	0	0.4	3.8	8.4	0.1	96.8	96.8	0
72	Sharah	139174	SAHAHABAD	c	0	11.5	22.6	0	0.3	16.9	1	22.3	171.6	170.5	1.1
73	Garichand Khan	139175	SHAHABAD	a	0	8.9	0	0	12.1	0	0.3	4.5	14.9	12	2.9
74	Mirpur Gannu	139176	SHAHABAD	a	0	12.7	0	0	49	0	0.5	3.2	120.6	112.5	8.2
75	Kakar Ghata	139177	SHAHABAD	b	0	15.9	5.6	0	0	6.6	0	12.3	101.4	97.5	3.9
76	Bilhari	139178	SHAHABAD	b	0	13.2	11.8	0	0	4.3	1.6	4.5	160.7	151.1	9.7
77	Mangali Ganj	139179	SHAHABAD	b	0	3.5	0.1	0	0	0.1	3.9	0	59.7	59.7	0
78	Nagla Lothu	139180	SHAHABAD	a	0	23.9	0.4	0	12.2	0.3	2.2	4.4	240.6	206	34.6
79	Rampur Hirdai	139181	SHAHABAD	b	0	14.2	1.4	0	0	0	0	7.5	106.3	100.3	6
80	Mangiawan	139182	SHAHABAD	b	0	31.7	4.7	0	0.2	5.6	2.1	17.6	370.4	343.4	27
81	Hunseypur Lukman	139183	SHAHABAD	b	0	22.5	0	0	0.8	2.9	2.8	5	229.6	209.5	20.2
82	Khvajgipur	139184	SHAHABAD	b	0	12.3	0	0	0	1.3	2.5	0.3	105.9	94.3	11.6
83	Kodra Saraiya	139185	SHAHABAD	c	0	31.9	5.7	2.1	7.9	0.5	5.6	0	252.7	220.1	32.6
84	Sahora	139186	SHAHABAD	a	0	13.5	0.4	0	2.6	0.3	0	1.2	165.3	162.7	2.7
85	Lalpur	139187	SHAHABAD	a	0	9.7	0	0	0	4.8	0	5.8	134.4	131.8	2.7
86	Manglipur	139188			0	13	0	0	1.7	3	11.8	5.1	179.7	167.4	12.3
87	Tader	139189	SHAHABAD	b	0	19.6	0	2.9	1.5	13.8	1.2	3.2	273.6	262.1	11.5
88	Kuiyan	139190			0	8.1	0	0	0	1.8	0	8.1	104.3	89	15.2
89	Ghurhai	139191			0	14	0	0	3.5	0	0	0.5	92.9	81.5	11.4
90	Agampur	139192			0	18.4	0	0	0	1.4	0	23.6	506.5	506.5	0
91	Perhatha	139193			0	2	0	13.8	0	3	8.6	8.9	239.9	231	8.9
92	Daulatiapur	139194	SHAHABAD	b	0	9.2	0.6	0	0.3	5.2	1.8	8.4	165.9	156.5	9.4
93	Firoozpur Kalan	139195	SHAHABAD	b	0	5	0	0	0.1	11.9	0	6.5	83	81.7	2
94	Kauharua	139196	SHAHABAD	b	0	7.2	0	1.3	0.6	0.8	0.5	1.3	91.3	77.1	14.2

**Census of India 2011- Village Directory**

Amenities and Land use ( As in 2009 )

Sr.No.	Name village	Location code no.	Area irrigated by source (in hectare).					Name of three most important commodities manufactured		
			Canals ( C )	Wells/Tube-wells(W/TW)	Tanks/Lakes(T/L)	Water Falls(WF)	Others(O)	First	Second	Third
1	2	3	115	116	117	118	119	120	121	122

**Name of District:-Hardoi (0155)**

**Name of CD Block:-Shahabad (259)**

48	Karmullapur	139150	0	0	0	0	66.3			
49	Mishripur	139151	0	0	0	0	79.5			
50	Nagla Ganesh	139152	0	0	0	0	191.3			
51	Daulatpur Gangadas	139153	0	0	0	0	52.2			
52	Sikandarapur Kallu	139154	0	0	0	0	243.3			
53	Naurozpur	139155	0	0	0	0	182.9			
54	Kakrahai	139156	0	0	0	0	0			
55	Daryapur Bikku	139157	0	0	0	0	147.8			
56	Nagla Kallu	139158	0	0	0	0	200.8			
57	Mithnapur	139159	0	62.1	0	0	0			
58	Hathelia	139160	0	55.5	0	0	0			
59	Sharma	139161	0	273.8	0	0	0			
60	Fattepur Sheogulam	139162	0	53.8	0	0	0			
61	Jharsa Kesari	139163	76.3	0	0	0	0			
62	Pachtaur	139164	88.5	0	0	0	0			
63	Jharsa Alampur	139165	0	86.7	0	0	0			
64	Pasigavan	139166	0	85.5	0	0	0	Gur		
65	Miyanpur	139167	0	112	0	0	0	Gur	Dal	Rice
66	Husainapur Dhaukal	139168	65.3	27.3	0	0	0	Rice		Gur
67	Saadat Nagar	139169	156	51.3	0	0	0	Gur	Rice	
68	Mainpur	139170	55.5	0	0	0	0			
69	Behra Rasoolpur	139171	109	15.5	0	0	3	Gur	Rice	
70	Panora Ballia	139172	180.8	0	0	0	149			
71	Asgarpur	139173	0	0	0	0	96.8			
72	Sharah	139174	0	140.2	30.4	0	0			
73	Garhichand Khan	139175	0	0	0	0	12			
74	Mirpur Gannu	139176	0	0	0	0	112.5			
75	Kakar Ghata	139177	0	97.5	0	0	0			
76	Bilhari	139178	0	151.1	0	0	0			
77	Mangali Ganj	139179	0	59.7	0	0	0			
78	Nagla Lothu	139180	0	0	0	0	206			
79	Rampur Hirdai	139181	0	100.3	0	0	0			
80	Mangiawan	139182	0	343.4	0	0	0			
81	Hunseypur Lukman	139183	0	209.5	0	0	0			
82	Khwaigipur	139184	0	94.3	0	0	0			
83	Kodra Saraiya	139185	0	220.1	0	0	0			
84	Sahora	139186	0	0	0	0	162.7			
85	Lalpur	139187	0	67.8	0	0	63.9			
86	Manglipur	139188	0	0	0	0	167.4			
87	Tader	139189	0	45.2	0	0	217			
88	Kuiyan	139190	0	0	0	0	89.5			
89	Ghurhai	139191	0	0	0	0	81.5			
90	Agampur	139192	0	0	0	0	506.5			
91	Perhatha	139193	0	0	0	0	231			
92	Daulatiapur	139194	0	46.2	0	0	110.3			
93	Firoozpur Kalan	139195	0	0	0	0	81.7			
94	Kauharua	139196	0	77.1	0	0	0			

**Census of India 2011- Village Directory**

Amenities and Land use ( As in 2009 )

Sr.No.	Name village	Location code no.	Total area of the village ( in hectares rounded up to one decimal place)	Total population ( 2011 census )	Number of households (2011 census)	Number of educational amenities available. (If not available within the village , the distance range code viz; a for < 5 Kms, b for 5-10 Kms and c for 10+ kms of nearest place where facility is available is given).													
						Pre-Primary school (PP)	Primary school (P)	Middle school (M)	Secondary School (S)	Senior Secondary school (SS)	Degree college of arts science & commerce (ASC)	Engineering college(EC)	Medical college (MC)	Management institute (MI)	Polytechnic (Pt)	Vocational training school /ITI	Non-formal training centre (NFTC)	Special school for disabled (SSD)	Others (specify)
1	2	3	4	5	6	7	8	9	10	11	12	13	14	15	16	17	18	19	20

**Name of District:-Hardoi (0155)**

**Name of CD Block:-Shahabad (259)**

95	Sarai Kamaluddinpur	139197	145.3	999	189	b		1	b	b	b	b	c	c	c	c	c	c	c
96	Kilkili	139198	111.1	1185	204	b		1	a	a	b	b	c	c	c	c	c	c	c
97	Pherwa	139199	192.4	478	77	b		a	a	b	b	c	c	c	b	b	c		
98	Hardaspur	139200	159.7	649	123	a		1	1	b	b	b	c	c	c	c	c	c	c
99	Bari	139201	118.8	743	131	b		1	1	b	b	c	c	c	c	c	c	c	c
100	Hajipur	139202	57.7	323	59	b				1	1	b	c	c	c	c	a	c	c
101	Ganuapur	139203	193.8	432	75	b	a	a	a	b	b	c	c	b	c	c			
102	Singulapur	139204	41.7	707	129	a		1	1	a	c	c	c	c	c	c	c	c	c
103	Singulapur Pansala	139205	58.5	150	31	a	a		1	a	c	c	c	c	c	c	c	c	c
104	Rahi	139206	150	277	52	a	a	a	b	b	b	c	c	c	c	c	c	c	c
105	Surapur	139207	109.8	755	133	a		1	1	a	c	c	c	c	c	c	c	c	c
106	Surajpur Pansala	139208	24.1	0	0														
107	Gauhamia	139209	159.1	846	151	b		1	a	b	b	b	c	c	c	c	c	c	c
108	Gahora	139210	378.1	2645	422	b		3	1	b	b	b	c	c	c	c	c	c	c
109	Gujidei	139211	125.3	1491	276	c		1	b	c	c	c	c	c	c	c	c	c	c
110	Gujidai Pansala	139212	11.6	0	0														
111	Damgarha	139213	85.6	117	14	a			1	a	b	c	c	c	c	c	c	c	c
112	Pareli	139214	542	2842	501	c		2	2	c	c	c	c	c			c	c	c
113	Piprola	139215	180.8	399	61	c	a	a	a	c	c	c	c				c	c	
114	Paharpur	139216	68.4	572	105			1		c	c	c					c		
115	Feerojpur Pansala	139217	26.3	424	65	a	a	a	a	c	c	c	c			c	c	c	c
116	Atarjee Sisala	139218	190.6	2726	441	a		2	a	a	a	c	c	c	c	c	c	c	c
117	Atarjee Panchsala	139219	376.2	0	0														
118	Gopalpur	139220	112.9	1155	190			2	a	b	b	c		c		c	c		
119	Gutka Mau Pansala	139221	171.5	0	0														
120	Gutka Mau	139222	102.1	1586	237	a		1	1	1	a	c	c	c	c	c	c	c	c
121	Khempur	139223	141.6	561	70			1	b	b	b	c	c	c	c	c	c	c	c
122	Narsiya Mau	139224	474.4	1499	233	b		2	b	b	b	c	c	c	c	c	c	c	c
123	Sikandarpur Narkatra	139225	638.7	3074	528	2		2	1	1				c		c	c		
124	Abdullapur	139226	131.6	1173	200		b	b	b	b	b	c	c			c	c		
125	Sidhauli	139227	261.9	1194	206	c		1	a	a	c	c	c	c	c	c	c	c	c
126	Jasmai Kharona	139228	685.2	1666	297			1	b	b	b	b	c	c	c	c	c	c	c
127	Chandu Pur Khairai	139229	642.1	2666	448	c		2	1	b	c	c	c	c	c	c	c	c	c
128	Dariyapur Balbhadra	139230	170.8	1074	158	a		2	1	a	a	c	c	c	c	c	c	c	c
129	Jamalpur	139231	155.8	695	112	c	a	a	a	c	c	c	c	c	c	c	c	c	c
130	Rasoolpur	139232	133.7	599	104	b		1	a		1	b	c	c	c	c	c	c	c
131	Kachheliya	139233	204	3074	502	b		3	1	1	a	c	c	c	c	c	c	c	c
132	Kewalpur	139234	133.3	847	140	b		1	a	a	a	c	c	c	c	c	c	c	c

**Census of India 2011- Village Directory**

Amenities and Land use ( As in 2009 )

Sr.No.	Name village	Location code no.	Number of Medical Amenities available. (If not available within the village , the distance range code viz; a for < 5 Kms, b for 5-10 Kms and c for 10+ kms of nearest place where facility is available is given).										Number of Non-Government Medical Amenities available.						Availability of drinking water - Yes / No									
			Community health centre (CHC)	Primary health centre (PHC)	Primary health sub centre (PHS)	Maternity and child welfare centre (MCW)	T.B. clinic (TBC)	Hospital-allopathic (HA)	Hospital-alternative medicine (HO)	Dispensary (D)	Veterinary hospital (VH)	Mobile health clinic (MHC)	Family welfare centre (FWC)	Charitable non Govt. hospital/Nursing home.	Medical practitioner with MBBS Degree	Medical practitioner with other degree	Medical practitioner with no degree	Traditional practitioner and faith healer .	Medicine Shop	Others	Tap water (Treated/Untreated)	Well water (Covered / Uncovered well)	Hand Pump	Tube wells / Bore well	Spring	River / Canal	Tank / Pond / Lake	Others
1	2	3	21	22	23	24	25	26	27	28	29	30	31	32	33	34	35	36	37	38	39	40	41	42	43	44	45	46

Name of District:-Hardoi (0155)

Name of CD Block:-Shahabad (259)

95	Sarai Kamaluddinpur	139197	b	b	b	b	c	b	b	b	b	c	b	0	0	0	0	0	0	0	0	Yes	Yes	Yes	Yes	No	No	Yes	No
96	Kilkili	139198	b	b	a	b	b	b	b	b	b	b	b	0	0	0	1	0	0	0	0	Yes	Yes	Yes	No	No	No	No	No
97	Pherwa	139199	b	b	a	b	b	b	b	b	b	b	b	0	0	0	0	0	0	0	0	Yes	Yes	Yes	No	No	No	No	No
98	Hardasapur	139200	b	b	b	b	c	c	c	c	c	c	b	0	0	0	0	1	0	0	0	Yes	Yes	Yes	Yes	No	No	Yes	No
99	Bari	139201	b	b	c	b	b	b	b	b	b	b	b	0	0	0	0	0	0	0	0	Yes	Yes	Yes	No	No	Yes	No	No
100	Hajipur	139202	b	b	a	b	b	b	b	b	b	b	b	0	0	0	2	0	0	0	0	Yes	Yes	Yes	No	No	No	No	No
101	Ganuapur	139203	b	b	a	b	b	b	b	b	b	b	b	0	0	0	0	0	0	0	0	No	No	Yes	No	No	No	No	No
102	Singulapur	139204	c	c	c	c	c	c	c	c	c	a	c	0	0	0	0	1	0	0	0	Yes	Yes	Yes	Yes	No	No	Yes	No
103	Singulapur Pansala	139205	c	c	c	c	c	c	c	c	c	a	c	0	0	0	0	0	0	0	0	Yes	Yes	No	No	No	No	No	No
104	Rahi	139206	b	b	b	b	c	c	c	c	c	a	b	0	0	0	0	1	0	0	0	Yes	Yes	Yes	Yes	No	No	No	No
105	Surapur	139207	c	c	c	c	c	c	c	c	c	a	c	0	0	0	0	1	0	0	0	Yes	Yes	Yes	No	No	No	Yes	No
106	Surajpur Pansala	139208																											
107	Gauthania	139209	b	b	b	b	b	b	b	b	b	b	b	0	0	0	1	0	0	0	0	Yes	Yes	Yes	Yes	No	No	No	No
108	Gahora	139210	b	b	b	b	b	b	b	b	b	b	b	0	0	0	2	0	0	0	0	Yes	Yes	Yes	Yes	No	No	No	No
109	Gujidei	139211	c	c	c	c	c	c	c	c	c	a	c	0	0	0	0	1	0	0	0	Yes	Yes	Yes	Yes	No	No	Yes	No
110	Gujidai Pansala	139212																											
111	Damgarha	139213	b	b	a	b	c	c	a	c	a	b	b	0	0	0	0	0	0	0	0	Yes	Yes	Yes	No	No	No	No	No
112	Pareli	139214	c	c	c	c	c	c	c	c	c	l c	c	0	0	0	3	0	3	0	0	Yes	Yes	Yes	No	No	No	Yes	No
113	Piprola	139215	c	c	c	c	c	c	c	c	a	c	c	0	0	0	0	0	0	0	0	No	Yes	Yes	Yes	No	No	No	No
114	Paharpur	139216	c	c	c	c	c	c	c	c	a	c	c	0	0	0	0	0	0	0	0	Yes	Yes	Yes	No	No	Yes	Yes	No
115	Feeerojpur Pansala	139217	c	c	c	c	c	c	c	c	a	c	c	0	0	0	0	0	0	0	0	Yes	Yes	Yes	No	No	No	No	No
116	Atarjee Sisala	139218	a	a	a	a	c	c	a	c	a	c	c	0	0	0	1	0	0	0	0	Yes	Yes	Yes	Yes	No	No	No	No
117	Atarjee Panchsala	139219																											
118	Gopalpur	139220	c	c	c	c	c	c	c	c	c	c	c	0	0	0	0	0	0	0	0	Yes	Yes	Yes	No	No	No	No	No
119	Gutka Mau Pansala	139221																											
120	Gutka Mau	139222	a	a	a	a	c	c	a	c	a	c	c	0	0	0	2	0	0	0	0	Yes	Yes	Yes	Yes	No	No	No	No
121	Khempur	139223	c	b	b	b	b	b	b	b	b	b	b	0	0	0	0	0	0	0	0	Yes	Yes	Yes	No	No	No	No	No
122	Narsiya Mau	139224	c	b	b	b	b	b	b	b	b	b	b	0	0	0	0	0	0	0	0	Yes	Yes	Yes	No	No	No	No	No
123	Sikandarapur Narkatra	139225	b	b	b	b	b	b	b	b	b	b	b	0	0	0	0	0	0	0	0	Yes	Yes	Yes	No	No	No	Yes	No
124	Abdullapur	139226	b	b	b	b	b	b	b	b	b	b	b	0	0	0	0	0	0	0	0	Yes	Yes	Yes	No	No	No	No	No
125	Sidhauli	139227	c	c	c	c	c	c	c	c	c	c	c	0	0	0	0	0	0	0	0	Yes	Yes	Yes	No	No	No	No	No
126	Jasmai Kharona	139228	b	b	b	b	b	b	b	b	b	b	b	0	0	0	0	0	0	0	0	Yes	Yes	Yes	Yes	No	No	No	No
127	Chandu Pur Khairai	139229	c	c	c	c	c	c	c	c	c	c	c	0	0	0	0	0	0	0	0	Yes	Yes	Yes	Yes	No	No	No	No
128	Dariyapur Balbhadra	139230	a	a	a	a	c	c	a	c	a	c	c	0	0	0	1	0	0	0	0	Yes	Yes	Yes	Yes	No	No	No	No
129	Jamalpur	139231	c	c	c	c	c	c	c	c	a	c	c	0	0	0	0	0	0	0	0	Yes	Yes	No	Yes	No	No	No	No
130	Rasoolpur	139232	c	b	b	b	b	b	b	b	b	b	b	0	0	0	0	0	0	0	0	Yes	Yes	Yes	No	No	No	No	No
131	Kachheliya	139233	c	b	b	c	c	b	b	b	b	b	b	0	0	0	4	0	1	0	0	Yes	Yes	Yes	No	No	No	No	No
132	Kewalpur	139234	c	b	b	c	c	b	b	b	b	b	b	0	0	0	0	0	0	0	0	Yes	Yes	Yes	No	No	Yes	No	No

**Census of India 2011- Village Directory**

Amenities and Land use ( As in 2009 )

Sr.No.	Name village	Location code no.	Availability of toilet & others Yes / No				Communication and transport facilities (If amenities available code -Yes is given except for Village Pin Code ,If not available within the village , the distance range code viz; a for < 5 Kms, b for 5-10 Kms and c for 10+ kms of nearest place where facility is available is given).																		
			Community toilet including bath.	Community toilet excluding bath.	Rural sanitary mart or sanitary hardware outlet available near the village.	Community bio- gas or recycle of waste for productive use.	Post office(PO)	Sub post office (SPO)	Post & Telegraph office (P&TO)	Village Pin Code	Telephones (Land lines)	Public call office (PCO)	Mobile phone coverage	Internet cafes/ Common service centre (CSC)	Private courier facility	Bus service (Public & Private)	Railway stations	Auto/Modified Autos	Taxis and Vans	Tractors	Cycle-pulled rickshaws(Manual & Machine driven)	Carts driven by animals	Sea/River ferry service		
1	2	3	47	48	49	50	51	52	53	54	55	56	57	58	59	60	61	62	63	64	65	66	67		

**Name of District:-Hardoi (0155)**

**Name of CD Block:-Shahabad (259)**

95	Sarai Kamaluddinpur	139197	No	No	No	No	b	a	b		b	b	Yes	b	b	b	c	Yes	b	Yes	b	Yes	
96	Kilkili	139198	No	No	No	No	b	a	b	241124	Yes	b	Yes	b	b	b	e	a	a	Yes	b	Yes	
97	Pherwa	139199	No	No	No	No	b	a	b	241124	a	b	a	b	b	a	b	a	a	Yes	b	a	
98	Hardaspur	139200	No	No	No	No	b	a	b		b	a	Yes	c	c	b	c		a	Yes	b	Yes	
99	Bari	139201	No	No	No	No	b	a	b	241124	Yes	b	Yes	b	b	b	e	a	a	Yes	b	Yes	
100	Hajipur	139202	No	No	No	No	b	a	b	241124	a	b	a	b	b	b	c	a	a	Yes	b	Yes	
101	Ganuapur	139203	No	No	No	No	b	a	b	241124	Yes	b	a	b	b	b	c	a	a	Yes	b	a	
102	Singulapur	139204	No	No	No	No	e	b	c		a	a	Yes	c	c	a	e		b	Yes	c	Yes	
103	Singulapur Pansala	139205	No	No	No	No	e	c	a		a	a	a	c	c	a	c		c	a	e	a	
104	Rahi	139206	No	No	No	No	b	a	b		b	a	a	c	c	b	e		a	Yes	b	Yes	
105	Surapur	139207	No	No	No	No	e	a	e		a	a	Yes	c	c	a	e		b	Yes	c	Yes	
106	Surajpur Pansala	139208																					
107	Gauhania	139209	No	No	No	No	b	a	b	241124	b	b	Yes	b	b	a	e	b	b	Yes	b	Yes	
108	Gahora	139210	No	No	No	No	b	b	b		b	b	Yes	Yes	b	a	e	b	b	Yes	b	Yes	
109	Gujidei	139211	No	No	No	No	c	a	e		a	a	Yes	c	c	a	c		b	Yes	c	Yes	
110	Gujidai Pansala	139212																					
111	Damgarha	139213	No	No	No	No	b	a	b		Yes	a	a	b	b	a	e		b	Yes	b	Yes	
112	Pareli	139214	No	No	No	No	c	Yes	e	241124	Yes	Yes	Yes			Yes	c	Yes	Yes	b	Yes	Yes	
113	Piprola	139215	No	No	No	No	e	a	e	241124	a	a	a		c	c	e	a	c	c	Yes	Yes	
114	Paharpur	139216	No	No	No	No	a			241126	Yes		Yes			a	e	a		a	Yes	Yes	
115	Feerojpur Pansala	139217	No	No	No	No	a	a	e	241124	a	a		c		a	e	a	a	c	Yes	Yes	
116	Atarjee Sisala	139218	No	No	No	No	a	a	a		a	a	Yes	Yes	c	a	e	a	a	Yes	a	Yes	
117	Atarjee Panchsala	139219																					
118	Gopalpur	139220	No	No	No	No	c	a	e	241124	a	a	Yes	b	c	Yes	c	Yes	Yes	c	Yes	Yes	
119	Gutka Mau Pansala	139221																					
120	Gutka Mau	139222	No	No	No	No	a	a	a		a	a	Yes	a	c	a	e	a	a	Yes	a	Yes	
121	Khempur	139223	No	No	No	No	b	a	b	241123	b	b	Yes	b	c	a	e	b	b	Yes	b	Yes	
122	Narsiya Mau	139224	No	No	No	No	b	a	b	241123	b	b	Yes	b	c	a	e	b	b	Yes	b	Yes	
123	Sikandarapur Narkatra	139225	No	No	No	No	b	Yes	b			b	Yes	Yes	b	a	c					Yes	
124	Abdullapur	139226	No	No	No	No	b	b	b		b	b	Yes	b	b	b	c						
125	Sidhali	139227	No	No	No	No	e	a	e		e	a	Yes	e	e	e	e	a	a		e	Yes	
126	Jasmai Kharona	139228	No	No	No	No	b	a			b	b	Yes	b	b	a	e	c	c		c		Yes
127	Chandu Pur Khairai	139229	No	No	No	No	c	a	e		e	b	Yes	Yes	c	b	e	b	b			b	
128	Dariyapur Balbhadra	139230	No	No	No	No	a	a	e		a	a	Yes	a	e	a	e	a	a	Yes	a	Yes	
129	Jamalpur	139231	No	No	No	No	e	a	e		e	e	Yes	c	e	c	e	c	c	Yes	e	e	c
130	Rasoolpur	139232	No	No	No	No	b	a	b		b	b	Yes	b	c	a	e	b	b	Yes	b	Yes	
131	Kachheliya	139233	No	No	No	No	b	a	b	241123	b	b	Yes	Yes	c	a	e	b	b	Yes	b	Yes	
132	Kewalpur	139234	No	No	No	No	b	a	b	241123	b	b	Yes	b	c	b	e	b	b	Yes	b	Yes	

**Census of India 2011- Village Directory**

Amenities and Land use ( As in 2009 )

Sr.No.	Name village	Location code no.	Village connected to highways,village roads, banks & credit societies (If amenities available code -Yes is given, If not available within the village , the distance range code viz; a for < 5 Kms, b for 5-10 Kms and c for 10+ kms of nearest place where facility is available is given).																	Availability of miscellaneous facilities (If amenities available code -Yes is given, If not available within the village , the distance range code viz; a for < 5 Kms, b for 5-10 Kms and c for 10+ kms of nearest place where facility is available is given).				
			68	69	70	71	72	73	74	75	76	77	78	79	80	81	82	83	84	85	86	87	88	
			Connected to national highway(NH)	Connected to state highway(SH)	Connected to major district road (MDR)	Connected to others district road	Pucca roads	Kutchcha roads	Water bounded macadam(WBM) roads	Navigable waterway (river/canal)(NW)	Footpaths (FP)	Commercial & Co-operative Banks	ATM	Agricultural Credit Societies	Self-Help Group (SHG)	Public distribution system (PDS) shop	Mandis / Regular market	Weekly Haat	Agricultural marketing society	Integrated Child Development Scheme (Nutritional Centres)	Anganwadi Centre (Nutritional Centres)	Others (Nutritional Centres)	ASHA (Accredited Social Health Activist)	

**Name of District:-Hardoi (0155)**

**Name of CD Block:-Shahabad (259)**

95	Sarai Kamaluddinpur	139197	c	b	Yes	Yes	Yes	Yes				b	b	b	Yes	Yes	b	b	b	b	Yes	Yes	Yes
96	Kilkili	139198	c	b	b	a	a	Yes				b	b	b	a	Yes	b	b	b	b	Yes	Yes	a
97	Pherwa	139199	c	b	a	a	a	Yes	a			b	b	b	b	a	b	b	b	b	a	Yes	a
98	Hardaspur	139200	c	b	a	b	Yes	Yes	Yes			b	b	b	a	a	b	a	b	a	Yes	Yes	Yes
99	Bari	139201	c	b	b	a	Yes	Yes				b	b	b	Yes	a	b	b	b	b	Yes	Yes	Yes
100	Hajipur	139202	c	b	b	a	a	Yes				b	b	b	Yes	a	b	b	b	b	Yes	Yes	a
101	Ganupur	139203	c	b	b	b	a			Yes		b	b	b	Yes	a	b	b	Yes	b	Yes	Yes	a
102	Singulapur	139204	c	c	a	a	Yes	Yes	Yes			a	c	c	a	Yes	c	c	c	c	Yes	Yes	Yes
103	Singulapur Pansala	139205	c	c	a	a	a	a	a	Yes		a	c	c	a	a	c	a	c	c	a	Yes	a
104	Rahi	139206	c	c	a	b	Yes	Yes	Yes			b	b	b	a	a	b	a	b	a	Yes	Yes	Yes
105	Surapur	139207	c	c	a	a	a	Yes	c			a	c	c	a	a	c	a	c	c	a	Yes	a
106	Surajpur Pansala	139208																					
107	Gauhania	139209	c	b	a	a				Yes		b	b	b	a	a	b	b	b	b	a	Yes	a
108	Gahora	139210	c	b	Yes					Yes		b	b	b	Yes	Yes	b	a	b	b	Yes	Yes	Yes
109	Gujidei	139211	c	c	a	c	a	Yes	c			a	c	c	a	Yes	c	a	c	c	Yes	Yes	Yes
110	Gujidai Pansala	139212																					
111	Damgarha	139213	c	b	b	b	a	Yes	a			a	b	a	a	a	b	a	b	a	a	Yes	a
112	Pareli	139214	c	Yes	c	Yes	Yes	Yes	a			Yes	c	Yes	Yes	Yes	c	Yes	c	Yes	Yes	Yes	Yes
113	Piprola	139215	c	c	c	a	Yes	Yes	a			a	c	c	Yes	c	c	c	c	c	a	Yes	a
114	Paharpur	139216	c	a	c	a	a	c	a	Yes		a	c	a	Yes	a	c	a	a	Yes	Yes	Yes	Yes
115	Feerojpur Pansala	139217	c	a	c	a	a	Yes	a			a	c	a	Yes	a	c	a	c	a	a	Yes	a
116	Atarjee Sisala	139218	c	c	Yes	Yes	Yes	Yes	Yes			a	c	a	a	a	a	a	c	c	Yes	Yes	Yes
117	Atarjee Panchsala	139219																					
118	Gopalpur	139220	c	c	Yes	Yes		Yes	a			a	c	a	a	a	c	a	c	Yes	Yes	Yes	Yes
119	Gutka Mau Pansala	139221																					
120	Gutka Mau	139222	c	c	a	a	Yes	Yes	Yes			a	c	a	a	a	a	a	c	c	Yes	Yes	Yes
121	Khempur	139223	c	c	c	a		Yes				b	c	b	Yes	Yes	b	b	b	b	Yes	Yes	a
122	Narsiya Mau	139224	c	c	c	a		Yes				b	c	b	Yes	Yes	b	b	b	b	Yes	Yes	Yes
123	Sikandarpur Narkatra	139225		Yes	Yes	Yes		Yes				Yes	b	Yes	Yes	Yes	b	Yes	Yes	Yes	Yes	Yes	Yes
124	Abdullapur	139226						Yes				b	b	b	Yes	Yes	b	b	b	b	Yes	b	Yes
125	Sidhauri	139227	c	c	c	a		Yes	Yes			a	c	a	a	Yes	c	a	a	c	a	Yes	a
126	Jasmai Kharona	139228		Yes	b				Yes			b	b	b	Yes	Yes	b	b	b	b	Yes	Yes	Yes
127	Chandu Pur Khairai	139229	c	c	c	b	Yes					b	c	a	a	Yes	c	Yes	c	c	Yes	Yes	Yes
128	Dariyapur Balbhadra	139230	c	c	Yes	Yes	Yes	Yes				a	c	a	a	Yes	a	c	c	Yes	Yes	Yes	Yes
129	Jamalpur	139231	c	c	c		c	a	a	Yes		c	c	b	c	a	c	c	c	c	Yes	Yes	a
130	Rasoolpur	139232	c	c	c	a		Yes				b	c	b	Yes	a	b	a	b	b	Yes	Yes	Yes
131	Kachheliya	139233	c	c	c		Yes	Yes				b	c	b	b	a	b	Yes	Yes	b	Yes	Yes	Yes
132	Kewalpur	139234	c	c	c	b	a	Yes	a	Yes		b	c	b	b	Yes	b	a	b	b	Yes	Yes	Yes

Sr.No.	Name village	Location code no.	Availability of miscellaneous facilities (If amenities available code -Yes is given, If not available within the village, the distance range code viz; a for < 5 Kms, b for 5-10 Kms and c for 10+ kms of nearest place where facility is available is given).														Availability of electricity (Yes/No)			
			Community centre with/without TV	Sports Field,	Sports Club / Recreation Centre	Cinema / Video Hall	Public Library	Public Reading Room	Newspaper Supply	Assembly Polling station	Birth & Death Registration Office	Power Supply for Domestic Use (ED)	Power Supply for Agricultural Use (EAG)	Power Supply for Commercial Use (EC)	Power Supply for All Uses (EA)					
1	2	3	89	90	91	92	93	94	95	96	97	98	99	100	101					

Name of District:-Hardoi (0155)

Name of CD Block:-Shahabad (259)

95	Sarai Kamaluddinpur	139197	b	b	b	b	c	c	b	Yes	b	Yes	Yes	Yes	Yes
96	Kilkili	139198	b	b	b	b	c	c	b	Yes	Yes	Yes	Yes	Yes	Yes
97	Pherwa	139199	b	b	b	b	c	c	b	a	a	Yes	Yes	Yes	Yes
98	Hardaspur	139200	b	b	c	c	c	c	a	Yes	a	Yes	Yes	Yes	Yes
99	Bari	139201	b	b	b	b	c	c	b	Yes	a	Yes	Yes	Yes	Yes
100	Hajipur	139202	b	b	b	b	c	c	b	a	a	Yes	Yes	Yes	Yes
101	Ganuapur	139203	b	b	b	b	c	c	b	a	a	Yes	Yes	Yes	Yes
102	Singulapur	139204	c	c	c	c	c	c	a	Yes	a	Yes	Yes	Yes	Yes
103	Singulapur Pansala	139205	c	c	c	c	c	c	a	a	a	No	No	No	No
104	Rahi	139206	b	b	c	c	c	c	a	a	a	No	No	No	No
105	Surapur	139207	c	c	c	c	c	c	a	Yes	a	Yes	Yes	Yes	Yes
106	Surajpur Pansala	139208													
107	Gauhania	139209	b	b	b	b	c	c	b	Yes	a	Yes	Yes	Yes	Yes
108	Gahora	139210	b	b	b	b	c	c	b	Yes	Yes	Yes	Yes	Yes	Yes
109	Gujidei	139211	c	c	c	c	c	c	a	Yes	a	Yes	Yes	Yes	Yes
110	Gujidai Pansala	139212													
111	Damgarha	139213	b	b	b	c	c	c	b	a	a	No	No	No	No
112	Pareli	139214	c	c	c	c	c	Yes	Yes	Yes	c	Yes	Yes	Yes	Yes
113	Piprola	139215	c	c	c	c	c	Yes	Yes	c	c	Yes	Yes	Yes	Yes
114	Paharpur	139216	c	c	c	c	c	c	c	c	c	Yes	Yes	Yes	Yes
115	Feerojpur Pansala	139217	c	c	c	c	c	Yes	Yes	a	c	Yes	Yes	Yes	Yes
116	Atarjee Sisala	139218	a	a	c	c	c	c	a	Yes	a	Yes	Yes	Yes	Yes
117	Atarjee Panchsala	139219													
118	Gopalpur	139220	c	c	c	c	c	Yes	c	Yes	c	Yes	Yes	Yes	Yes
119	Gutka Mau Pansala	139221													
120	Gutka Mau	139222	a	a	c	c	c	c	a	Yes	a	Yes	Yes	Yes	Yes
121	Khempur	139223	Yes	Yes	Yes	Yes	c	c	Yes	a	c	Yes	Yes	Yes	Yes
122	Narsiya Mau	139224	c	b	b	c	c	c	Yes	Yes	c	Yes	Yes	Yes	Yes
123	Sikandarapur Narkatra	139225	Yes	Yes	Yes	Yes	Yes	Yes	Yes	Yes	Yes	Yes	Yes	Yes	Yes
124	Abdullapur	139226	b	b	Yes	b	b	b	b	Yes	Yes	Yes	Yes	Yes	Yes
125	Sidhaul	139227	c	c	c	c	c	c	c	Yes	a	Yes	Yes	Yes	Yes
126	Jasmai Kharona	139228	b	b	b	b	b	b	b	Yes	Yes	Yes	Yes	Yes	Yes
127	Chandu Pur Khairai	139229	c	c	c	c	c	c	c	Yes	Yes	Yes	Yes	Yes	Yes
128	Dariyapur Balbhadra	139230	a	a	c	c	c	c	a	Yes	a	Yes	Yes	Yes	Yes
129	Jamalpur	139231	c	c	c	c	c	c	a	a	a	Yes	Yes	Yes	Yes
130	Rasoolpur	139232	b	c	c	c	c	c	a	Yes	c	Yes	Yes	Yes	Yes
131	Kachheliya	139233	c	c	c	c	c	c	Yes	Yes	c	Yes	Yes	Yes	Yes
132	Kewalpur	139234	c	c	c	c	c	c	a	a	c	Yes	Yes	Yes	Yes

**Census of India 2011- Village Directory**

Amenities and Land use ( As in 2009 )

Sr.No.	Name village	Location code no.	Land Use												
			Nearest Town		Area under different types of land use ( in hectares rounded up to one decimal place)										
			Name	Distance range code i.e. a for < 5 Kms, b for 5-10 Kms and c for 10+ kms .	Forests	Area under Non-agricultural Uses	Barren and Un-cultivable land	Permanent Pastures and Other Grazing Lands	Land Under Miscellaneous Tree Crops etc.	Culturable Waste Land	Fallow lands other than current fallows	Current Fallows	Net Area Sown	Total Irrigated Land Area	Total Un-irrigated Land Area
1	2	3	102	103	104	105	106	107	108	109	110	111	112	113	114

Name of District:-Hardoi (0155)

Name of CD Block:-Shahabad (259)

95	Sarai Kamaluddinpur	139197	SHAHABAD	b	0	12.8	0	0	0.4	0	0.1	1.3	130.7	113.5	17.2
96	Kilkili	139198	SHAHABAD	c	0	2.9	0	0	0	0	10	4.3	93.8	82.2	11.6
97	Pherwa	139199	SHAHABAD	b	0	12.6	0	1	0	1.8	1.6	6	169.3	159.1	10.2
98	Hardaspur	139200	SHAHABAD	b	0	0.3	11.8	0	1	2.2	0	0.9	143.6	142.2	1.3
99	Bari	139201	SHAHABAD	b	0	11.1	0	0.6	0	0	0.7	4.5	101.9	83.5	18.4
100	Hajipur	139202	SHAHABAD	b	0	5	0	0	0	2.8	0	5.7	44.2	39	5.2
101	Ganuapur	139203	SHAHABAD	b	0	16.8	0	0	0	2.8	11.2	14.9	148.1	124	24.1
102	Singulapur	139204	SHAHABAD	c	0	0.3	8.1	0.3	0	0	0.6	0	31.8	31.8	0
103	Singulapur Pansala	139205	SHAHABAD	c	0	0	2.8	0	0	0	0	3	52.7	51.9	0.8
104	Rahi	139206	SHAHABAD	c	0	0	13.2	1.5	0.6	0	0.6	0	134.3	133.1	1.2
105	Surapur	139207	SHAHABAD	c	0	0	8	0	0.8	0	0	0.7	100.4	100.4	0
106	Surajpur Pansala	139208	SHAHABAD	c	0	0	2.8	0	0	0	0	0.8	20.6	19.2	1.4
107	Gauhania	139209	SHAHABAD	b	0	10	0.4	0.8	1.5	0	0	1.2	145.2	143.9	1.3
108	Gahora	139210	SHAHABAD	b	0	23.3	4.5	0	6.2	1.2	0	1.8	341.1	335.1	6
109	Gujidei	139211	SHAHABAD	c	0	0	17.7	0	0	0.3	0	2.7	104.6	97.1	7.5
110	Gujidai Pansala	139212	SHAHABAD	b	0	0	4.2	0	0	0	0	0.8	6.6	5.4	1.2
111	Damgarha	139213	SHAHABAD	b	0	0	7.2	3.1	1.7	0	0	0.1	73.4	53	20.4
112	Pareli	139214			0	0.9	0	1.7	14	30.9	0	0	494.2	444.1	50
113	Piprola	139215	SHAHABAD	c	0	8.4	0	2.5	0	0	0	0	169.8	149.4	20.4
114	Paharpur	139216	SHAHABAD	c	0	3	0	0	0	0.6	0	0	64.9	58.3	6.6
115	Feerojpur Pansala	139217			0	2.1	0	0	0	0	0	0	23.9	21.5	2.4
116	Atarjee Sisala	139218	PALI	a	0	11.6	3.9	0	1.2	3.4	0.7	0.3	169.5	166.6	2.9
117	Atarjee Panchsala	139219	PALI	a	0	19.9	27.9	0	6	23.5	0	7.8	291	287.7	3.4
118	Gopalpur	139220			0	4.9	0	0	0	0.5	0	0	107.5	92.3	15.2
119	Gutka Mau Pansala	139221	PALI	a	0	4.4	8	0	3	0	66.8	0	89.3	53.7	35.6
120	Gutka Mau	139222	PALI	a	0	10.3	1.1	0.1	0.8	0.3	0	0	89.5	86.3	3.2
121	Khempur	139223	PALI	b	9.4	0	0	0	0.8	0	4.7	7.5	120.2	106.2	14
122	Narsiya Mau	139224	PALI	b	0	15.7	0	8.1	0.8	3.7	2.6	3.6	439.9	439.5	0.4
123	Sikandarapur Narkatra	139225		8	0	6.5	25.3	0	0	11.7	0	16.8	578.7	565.2	13.5
124	Abdullapur	139226		10	0	1.5	0.8	0	0	0.3	0.6	3.5	126.1	116.5	9.6
125	Sidhali	139227	SHAHABAD	c	0	13.1	3.2	0	0	1.5	0	8.1	235.9	230.1	5.8
126	Jasmai Kharona	139228		10	0	4.2	84.1	20.9	0	9.4	37.1	67	462.4	444.2	18.2
127	Chandu Pur Khairai	139229	SHAHABAD	c	55.8	32.9	3.2	0	0	19.2	0	13	517.9	485.8	32.1
128	Dariyapur Balbhadra	139230	PALI	a	0	11.2	1.6	0	0.3	0	4.6	0	151.6	143.8	7.9
129	Jamalpur	139231			0	8.2	0	0	0	0.7	0	4.2	142.6	140.6	2
130	Rasoolpur	139232	PALI	b	0	8.1	0	0	0	8.7	2.5	1.2	113.2	113.2	0
131	Kachheliya	139233	PALI	b	0	14.2	0	3.5	0	3.1	3.6	1.2	178.4	176.4	2
132	Kewalpur	139234	PALI	b	0	9.9	0	0	0	0	0	52.1	71.3	49.6	21.6



**Census of India 2011- Village Directory**

Amenities and Land use ( As in 2009 )

Sr.No.	Name village	Location code no.	Area irrigated by source (in hectare).					Name of three most important commodities manufactured		
			Canals ( C )	Wells/Tube-wells(W/TW)	Tanks/Lakes(T/L)	Water Falls(WF)	Others(O)	First	Second	Third
1	2	3	115	116	117	118	119	120	121	122

**Name of District:-Hardoi (0155)**

**Name of CD Block:-Shahabad (259)**

95	Sarai Kamaluddinpur	139197	0	113.5	0	0	0			
96	Kilkili	139198	0	0	0	0	82.2			
97	Pherwa	139199	0	0	0	0	159.1			
98	Hardaspur	139200	0	142.2	0	0	0			
99	Bari	139201	0	0	0	0	83.5			
100	Hajipur	139202	0	0	0	0	39			
101	Ganuapur	139203	0	0	0	0	124			
102	Singulapur	139204	0	31.8	0	0	0			
103	Singulapur Pansala	139205	0	51.9	0	0	0			
104	Rahi	139206	0	133.1	0	0	0			
105	Surapur	139207	0	100.4	0	0	0			
106	Surajpur Pansala	139208	0	19.2	0	0	0			
107	Gauhamia	139209	0	0	0	0	143.9			
108	Gahora	139210	0	0	0	0	335.1			
109	Gujidei	139211	0	97.1	0	0	0			
110	Gujidai Pansala	139212	0	5.4	0	0	0			
111	Damgarha	139213	0	53	0	0	0			
112	Pareli	139214	0	444.1	0	0	0			
113	Piprola	139215	0	149.4	0	0	0			
114	Paharpur	139216	0	58.3	0	0	0			
115	Feerojpur Pansala	139217	0	21.5	0	0	0			
116	Atarjee Sisala	139218	0	0	0	0	166.6			
117	Atarjee Panchsala	139219	0	0	0	0	287.7			
118	Gopalpur	139220	0	92.3	0	0	0			
119	Gutka Mau Pansala	139221	0	0	0	0	53.7			
120	Gutka Mau	139222	0	0	0	0	86.3			
121	Khempur	139223	0	106.2	0	0	0			
122	Narsiya Mau	139224	0	439.5	0	0	0			
123	Sikandarpur Narkatra	139225	0	0	0	0	565.2			
124	Abdullapur	139226	0	0	0	0	116.5			
125	Sidhauli	139227	0	23.1	0	0	207			
126	Jasmai Kharona	139228	0	0	0	0	444.2			
127	Chandu Pur Khairai	139229	0	485.8	0	0	0			
128	Dariyapur Balbhadra	139230	0	0	0	0	143.8			
129	Jamalpur	139231	0	140.6	0	0	0			
130	Rasoolpur	139232	0	113.2	0	0	0			
131	Kachheliya	139233	0	176.4	0	0	0			
132	Kewalpur	139234	0	49.6	0	0	0			

**Census of India 2011- Village Directory**

Amenities and Land use ( As in 2009 )

Sr.No.	Name village	Location code no.	Total area of the village ( in hectares rounded up to one decimal place)	Total population ( 2011 census )	Number of households (2011 census)	Number of educational amenities available. (If not available within the village , the distance range code viz; a for < 5 Kms, b for 5-10 Kms and c for 10+ kms of nearest place where facility is available is given).													
						Pre-Primary school (PP)	Primary school (P)	Middle school (M)	Secondary School (S)	Senior Secondary school (SS)	Degree college of arts science & commerce (ASC)	Engineering college(EC)	Medical college (MC)	Management institute (MI)	Polytechnic (Pt)	Vocational training school /ITI	Non-formal training centre (NFTC)	Special school for disabled (SSD)	Others (specify)
1	2	3	4	5	6	7	8	9	10	11	12	13	14	15	16	17	18	19	20

**Name of District:-Hardoi (0155)**

**Name of CD Block:-Shahabad (259)**

133	Kachhelia Pansala	139235	68.8	0	0														
134	Khanupur	139236	327.2	3124	484	a		2	a		1	a	e	c	c	c	c	c	c
135	Bajjopur	139237	100.2	1234	192	b		1	1	1	1	e	c	c	c	c	c	c	c
136	Ali Hajipur	139238	82.7	761	117	b	a	a	a	a	a	e	c	c	c	c	c	c	c
137	Shanarpur Pansala	139239	34.4	0	0														
138	Shankarpur	139240	259.2	983	165	b		1	1	a	a	e	c	c	c	c	c	a	c
139	Mahamdapur	139241	190.6	342	66	c	a	a	b	c	c	c	c	c	c	c	c	c	c
140	Palhua	139242	211.5	918	145	c		1	a	b	b	e	e	e	c	c	e	c	c
141	Fattepur	139243	40.4	283	42	e	a	a	b	e	e	c	c	c	e	c	c	e	c
142	Khanigawan Khurd	139244	304.8	906	143	c		1	1	b	b	e	c	c	c	c	c	c	c
143	Biruapur	139245	624.4	498	98	a	a	a	b	b	b	e	c	c	c	c	c	e	c
144	Khanigawan Kalan	139246	132.6	920	141	c		1	1	b	b	b	c	c	c	c	c	c	c
145	Dariyapur	139247	145.2	0	0														
146	Barkhera	139248	178.6	594	91			1	1	b	a	e	c	c	c	c	c	c	c
147	Nagla Khanpur	139249	187.8	1574	291	c		1	a	c	e	e	c	c	c	c	c	c	c
148	Thhehapur	139250	140.3	1057	178			1	b	b	b	e	c	c	c	c	c	c	c
149	Bihgawan	139251	208.9	1278	212	c		1	a	b	b	e	c	c	c	c	c	e	c
150	Bhigawan Pansala	139252	7.5	0	0														
151	Shahpur	139253	202.2	1595	244	c		1	1	b	b	e	c	c	c	c	c	e	c
152	Nau Nagla	139254	206.6	701	113	b		1	a	a	b	e	c	c	c	c	c	e	e
153	Dhiarai	139255	271.5	852	150	a		2	1	1	c	e	c	c	c	c	c	e	e
154	Isey Pur	139256	112.6	268	55	a	a	a	a	a	e	e	e	e	e	e	e	e	c
155	Dalal Nagar	139257	544.7	2670	454	c		2	2			e							
156	Rampur Hamza	139258	479.2	2143	365	c		2	2	c	c	e	c	c	c	c	c	e	e
157	Nasauli Gopal	139259	195.6	3438	547	b		3	1	1	b	e	e	e	e	e	e	e	c
158	Nasauligopaa Pansala	139260	226.4	0	0														
159	Gulraha	139261	67	459	90	c						e	c	c	c	c	c	e	c
160	Raipur	139262	142.4	945	172	c		1		b	e	e	e	e	e	e	e	e	c
161	Nasauli Damar	139263	591	3412	634	b		2	1	1	b	e	c	c	c	c	c	e	e
162	Fadnapur	139264	140.7	647	101	b		1	a	b	b	e	c	c	c	c	c	e	e
163	Sakrauli Pansala	139265	228.8	0	0														
164	Sakrauli	139266	224.4	2062	361	c		2	1	b	b	e					e	c	e
165	Boota Mau	139267	220.9	1608	236			1	a	a	a	e	c	c	c	c	c	e	c
166	Bhoota Mau Pansala	139268	56.6	0	0														
167	Bakaura	139269	199.3	842	147	b		1	b	b	b	e	c	c	c	c	e	c	e
168	Asalapur	139270	175.8	1359	218	c		1	1	a	a	e	c	c	c	c	c	e	c
169	Naga Mau	139271	134.4	445	73			a	a	a	a	e	c	c	c	c	c	e	c
170	Naga Mau Pansala	139272	45.7	0	0														
<b>Block T O T A L :</b>			<b>33087.9</b>	<b>184795</b>	<b>32179</b>	<b>7</b>	<b>167</b>	<b>74</b>	<b>17</b>	<b>1</b>	<b>1</b>	<b>0</b>	<b>0</b>	<b>0</b>	<b>0</b>	<b>0</b>	<b>0</b>	<b>0</b>	<b>0</b>

**Census of India 2011- Village Directory**

Amenities and Land use ( As in 2009 )

Sr.No.	Name village	Location code no.	Number of Medical Amenities available. (If not available within the village , the distance range code viz; a for < 5 Kms, b for 5-10 Kms and c for 10+ kms of nearest place where facility is available is given).										Number of Non-Government Medical Amenities available.						Availability of drinking water - Yes / No									
			Community health centre (CHC)	Primary health centre (PHC)	Primary health sub centre (PHS)	Maternity and child welfare centre (MCW)	T.B. clinic (TBC)	Hospital-allopathic (HA)	Hospital-alternative medicine (HO)	Dispensary (D)	Veterinary hospital (VH)	Mobile health clinic (MHC)	Family welfare centre (FWC)	Charitable non Govt. hospital/Nursing home.	Medical practitioner with MBBS Degree	Medical practitioner with other degree	Medical practitioner with no degree	Traditional practitioner and faith healer .	Medicine Shop	Others	Tap water (Treated/Untreated)	Well water (Covered / Uncovered well)	Hand Pump	Tube wells / Bore well	Spring	River / Canal	Tank / Pond / Lake	Others
1	2	3	21	22	23	24	25	26	27	28	29	30	31	32	33	34	35	36	37	38	39	40	41	42	43	44	45	46

Name of District:-Hardoi (0155)

Name of CD Block:-Shahabad (259)

133	Kachhelia Pansala	139235																											
134	Khanupur	139236	c	c	c	c					b			0	0	0	0	0	0	0	Yes	Yes	Yes	No	No	Yes	Yes	No	
135	Baijooopur	139237	c	b	b	c	c	c	b	b	b	b	b	0	0	0	0	0	0	0	Yes	Yes	Yes	No	No	No	No	No	
136	Ali Hajipur	139238	c	b	b	b	c	b	b	b	b	b	b	0	0	0	0	2	0	0	Yes	Yes	Yes	No	No	Yes	No	No	
137	Shanarpur Pansala	139239																											
138	Shankarpur	139240	c	b	b	c	c	b	b	b	b	b	b	0	0	0	0	0	0	0	Yes	Yes	Yes	No	No	Yes	No	No	
139	Mahamdapur	139241	c	c	c	c	c	c		c	c	c	c	0	0	0	0	0	0	0	Yes	Yes	Yes	No	No	No	No	No	
140	Palthua	139242	c	c	c	c	c	c	c	c	c	c	c	0	0	0	0	0	0	0	Yes	Yes	Yes	No	No	No	No	No	
141	Fattepur	139243	c	c	c	c	c	c	c	c	c	c	c	0	0	0	0	0	0	0	Yes	Yes	Yes	No	No	No	No	No	
142	Khanigawan Khurd	139244	c	b	b	c	c	c	c	b	b	c	c	0	0	0	0	0	0	0	Yes	Yes	Yes	No	No	No	Yes	No	
143	Biruapur	139245	c	c	c	c	c	c	c	c	c	c	c	0	0	0	0	0	0	0	Yes	Yes	Yes	No	No	No	Yes	No	
144	Khanigawan Kalan	139246	c	b	b	c	c	c	c	b	b	c	c	0	0	0	0	0	0	0	Yes	Yes	Yes	No	No	No	Yes	No	
145	Dariyapur	139247																											
146	Barkhera	139248	c	c		c	c	c	c	c	c	c	c	0	0	0	0	0	0	0	Yes	Yes	Yes	No	No	No	No	No	
147	Nagla Khanpur	139249	c	c		c	c	c	c	c	c	c	c	0	0	0	0	0	0	0	Yes	Yes	Yes	Yes	No	No	No	No	
148	Thhehapur	139250	c	c		c	c	c	c	c	c	c	c	0	0	0	0	0	0	0	Yes	Yes	Yes	No	No	Yes	Yes	No	
149	Bihgawan	139251	c	c	c	c	c	c	c	c	c	c	c	0	0	0	0	0	0	0	Yes	Yes	Yes	No	No	No	Yes	No	
150	Bhigawan Pansala	139252																											
151	Shahpur	139253	c	c	c	c	c	c	c	c	c	c	c	0	0	0	0	0	0	0	Yes	Yes	Yes	No	No	No	Yes	No	
152	Nau Nagla	139254	c	c	a	c	c	c	a	a	a	c	c	0	0	0	0	0	0	0	Yes	Yes	Yes	Yes	No	No	Yes	No	
153	Dhiarai	139255	a	a	b	c	c	c	b	a	a	c	c	0	0	0	0	0	0	0	Yes	Yes	Yes	Yes	No	Yes	Yes	No	
154	Isey Pur	139256	c	c	a	c	c	c	a	a	a	c	c	0	0	0	0	0	0	0	Yes	Yes	Yes	Yes	No	No	Yes	No	
155	Dalel Nagar	139257	c										c	0	2	0	0	0	0	0	Yes	Yes	Yes	No	No	No	No	No	
156	Rampur Hamza	139258	c	c	b	c	c	c	b	c	b	c	c	0	0	0	0	0	0	0	Yes	Yes	Yes	Yes	No	No	Yes	No	
157	Nasauli Gopal	139259	c	c	c		c	c		c		c	c	0	0	2	2	0	2	0	Yes	Yes	Yes	No	No	Yes	Yes	No	
158	Nasauligopaa Pansala	139260																											
159	Gulraha	139261	c	c	c	c	c	c	c	c	c	c	c	0	0	0	0	0	0	0	Yes	Yes	Yes	No	No	No	Yes	No	
160	Raipur	139262	c	c	c	c	c	c	c	c	c	c	b	0	0	0	0	0	0	0	Yes	Yes	No	No	No	No	No	No	
161	Nasauli Damar	139263	b	b	c	c	c	c		a		c	c	0	0	0	0	0	0	0	Yes	Yes	Yes	Yes	No	No	Yes	No	
162	Fadnapur	139264		c	c	c								0	0	0	0	0	0	0	Yes	Yes	Yes	No	No	Yes	Yes	No	
163	Sakrauli Pansala	139265																											
164	Sakrauli	139266	c	c	c	c	c	c	c	c	c	c	c	0	0	0	0	0	0	0	Yes	Yes	Yes	Yes	No	Yes	No	No	
165	Boota Mau	139267	c	c	c	c	c	c	c	c	c	c	c	0	0	0	0	0	0	0	Yes	Yes	Yes	Yes	No	Yes	No	No	
166	Bhoota Mau Pansala	139268																											
167	Bakaura	139269	b	b	b	c	c	b	a	b	a	c	c	0	0	0	0	0	0	0	Yes	Yes	Yes	Yes	No	No	Yes	No	
168	Asalapur	139270	c	c	c	c	c	c	c	c	c	c	c	0	0	0	0	0	0	0	Yes	Yes	Yes	Yes	No	Yes	No	No	
169	Naga Mau	139271	c	c	c	c	c	c	c	c	c	c	c	0	0	0	0	0	0	0	Yes	Yes	Yes	Yes	No	No	No	No	
170	Naga Mau Pansala	139272																											
<b>Block T O T A L :</b>																													
			1	2	2	1	0	1	2	2	2	1	1	1	4	9	61	11	11	2	138	139	137	76	1	38	44	0	

**Census of India 2011- Village Directory**

Amenities and Land use ( As in 2009 )

Sr.No.	Name village	Location code no.	Availability of toilet & others Yes / No				Communication and transport facilities (If amenities available code -Yes is given except for Village Pin Code ,If not available within the village , the distance range code viz; a for < 5 Kms, b for 5-10 Kms and c for 10+ kms of nearest place where facility is available is given).																
			Community toilet including bath.	Community toilet excluding bath.	Rural sanitary mart or sanitary hardware outlet available near the village.	Community bio- gas or recycle of waste for productive use.	Post office(PO)	Sub post office (SPO)	Post & Telegraph office ( P&TO)	Village Pin Code	Telephones (Land lines)	Public call office (PCO)	Mobile phone coverage	Internet cafes/ Common service centre (CSC)	Private courier facility	Bus service (Public & Private)	Railway stations	Auto/Modified Autos	Taxis and Vans	Tractors	Cycle-pulled rickshaws(Manual & Machine driven)	Carts driven by animals	Sea /River ferry service
1	2	3	47	48	49	50	51	52	53	54	55	56	57	58	59	60	61	62	63	64	65	66	67

Name of District:-Hardoi (0155)

Name of CD Block:-Shahabad (259)

133	Kachhelia Pansala	139235																					
134	Khanupur	139236	No	No	No	No	b	b				Yes	Yes	b	b	b	b	b	Yes	Yes	Yes	Yes	
135	Baijopur	139237	No	No	No	No	b	Yes	b	241123	b	b	Yes	b	c	b	c	b	b	Yes	b	Yes	
136	Ali Hajipur	139238	No	No	No	No	b	a	b	241123	b	b	Yes	b	c	a	c	b	b	Yes	b	Yes	
137	Shanarpur Pansala	139239																					
138	Shankarpur	139240	No	No	No	No	b	a	b	241123	b	b	Yes	b	c	b	c	b	b	Yes	b	Yes	
139	Mahamdapur	139241	No	No	No	No	c	b	c		c	b	Yes	c	c	c	c	b	b	a	c	a	
140	Palhua	139242	No	No	No	No	e	b	c		c	b	Yes	c	c	c	e	b	b		c	c	
141	Fattepur	139243	No	No	No	No	e	b	c		e	b	Yes	c	c	c	c	b	b		e	b	
142	Khanigawan Khurd	139244	No	No	No	No	e	b	c		c	b	Yes	c	c	b	c	b	b	Yes	c	Yes	
143	Birupur	139245	No	No	No	No	a	a	b				Yes	c		b	e	b	b	a	Yes	Yes	Yes
144	Khanigawan Kalan	139246	No	No	No	No	c	a	c		c	b	Yes	c	c	b	c	b	b	Yes	c	Yes	
145	Dariyapur	139247																					
146	Barkhera	139248	No	No	No	No	a	a	a		c	e	Yes	c	c	c	e	c	c	Yes	e	Yes	
147	Nagla Khanpur	139249	No	No	No	No	a		c		c	c	Yes	c	c	c	e	c	c	Yes	c	Yes	
148	Thhehapur	139250	No	No	No	No	a		a			a	Yes	c	c	b	c	b		b	Yes	Yes	
149	Bihgawan	139251	No	No	No	No	c	c	e		b	b	Yes	c	c	b	c	b	b	Yes	e	Yes	
150	Bhigawan Pansala	139252																					
151	Shahpur	139253	No	No	No	No	c	Yes	c		b	b	Yes	c	c	b	c	b	b	Yes	c	Yes	
152	Nau Nagla	139254	No	No	No	No	a	a	c		b	b	Yes	c	c	b	c	b	b		Yes	Yes	
153	Dhiarai	139255	No	No	No	No	c	a	c		b	b	Yes	c	c	b	c	b	b		Yes	Yes	
154	Isey Pur	139256	No	No	No	No	e	a	c		b	b	Yes	e	c	b	e	b	b		Yes	Yes	
155	Dalel Nagar	139257	No	No	No	No	c	a					Yes	Yes			c						
156	Rampur Hamza	139258	No	No	No	No	b	a	b		b	b	Yes	Yes	c	b	c	b	b		Yes	Yes	
157	Nasauli Gopal	139259	No	No	No	No	b	Yes					Yes	Yes	c	b	e			Yes		Yes	Yes
158	Nasauligopaa Pansala	139260																					
159	Gulraha	139261	No	No	No	No	a	a	a		c	c	Yes	c	c	b	c	b	b	Yes	c	Yes	
160	Raipur	139262	No	No	No	No	e	a	c		c	c	Yes	e	c	c	e	c	c	Yes	c	Yes	
161	Nasauli Damar	139263	No	No	No	No	c	b	c		b	b	Yes	Yes	c	b	c	b	b		Yes	Yes	
162	Fadnapur	139264	No	No	No	No	a	a	a			a	Yes	c	c	b	c				Yes	Yes	Yes
163	Sakrauli Pansala	139265																					
164	Sakrauli	139266	No	No	No	No	a	a	c			b	Yes	Yes	c	b	c	c	c	Yes	e	Yes	
165	Boota Mau	139267	No	No	No	No	b	Yes	c			b	Yes		c	a	c	c	c	Yes	e	Yes	c
166	Bhoota Mau Pansala	139268																					
167	Bakaura	139269	No	No	No	No	c	a	c		b	b	Yes	c	c	b	c	b	b	Yes	Yes	Yes	
168	Asalapur	139270	No	No	No	No	a	a	c			a	Yes	c	c	a	c	c	c	Yes	a	Yes	
169	Naga Mau	139271	No	No	No	No	a	a	c			a	Yes	c	c	a	e	c	c	Yes	e	Yes	
170	Naga Mau Pansala	139272																					
<b>Block T O T A L :</b>			<b>1</b>	<b>1</b>	<b>2</b>	<b>0</b>	<b>1</b>	<b>16</b>	<b>1</b>	<b>64</b>	<b>22</b>	<b>7</b>	<b>132</b>	<b>28</b>	<b>2</b>	<b>15</b>	<b>11</b>	<b>15</b>	<b>13</b>	<b>105</b>	<b>25</b>	<b>125</b>	<b>6</b>

**Census of India 2011- Village Directory**

Amenities and Land use ( As in 2009 )

Sr.No.	Name village	Location code no.	Village connected to highways,village roads, banks & credit societies (If amenities available code -Yes is given, If not available within the village , the distance range code viz; a for < 5 Kms, b for 5-10 Kms and c for 10+ kms of nearest place where facility is available is given).																	Availability of miscellaneous facilities (If amenities available code -Yes is given, If not available within the village , the distance range code viz; a for < 5 Kms, b for 5-10 Kms and c for 10+ kms of nearest place where facility is available is given).				
			68	69	70	71	72	73	74	75	76	77	78	79	80	81	82	83	84	85	86	87	88	
			Connected to national highway(NH)	Connected to state highway(SH)	Connected to major district road (MDR)	Connected to others district road	Pucca roads	Kutchcha roads	Water bounded macadam(WBM) roads	Navigable waterway (river/canal)(NW)	Footpaths (FP)	Commercial & Co-operative Banks	ATM	Agricultural Credit Societies	Self-Help Group (SHG)	Public distribution system (PDS) shop	Mandis / Regular market	Weekly Haat	Agricultural marketing society	Integrated Child Development Scheme (Nutritional Centres)	Anganwadi Centre (Nutritional Centres)	Others (Nutritional Centres)	ASHA (Accredited Social Health Activist)	
1	2	3	68	69	70	71	72	73	74	75	76	77	78	79	80	81	82	83	84	85	86	87	88	

**Name of District:-Hardoi (0155)**

**Name of CD Block:-Shahabad (259)**

133	Kachhelia Pansala	139235																					
134	Khanupur	139236	c	c	b	Yes		Yes				c	c	c	Yes	Yes	b	b	Yes	Yes	Yes	Yes	Yes
135	Baijopur	139237	c	c	c	b	Yes	Yes				b	c	b	b	a	b	a	b	b	Yes	Yes	Yes
136	Ali Hajipur	139238	c	c	c	a	a	Yes				b	c	b	b	a	b	b	b	b	Yes	Yes	Yes
137	Shanarpur Pansala	139239																					
138	Shankarpur	139240	c	c	c	b	b	Yes	Yes			b	c	b	b	Yes	b	a	b	b	Yes	Yes	Yes
139	Mahamdapur	139241	c	c	c	b			Yes	Yes	b	c	b	a	a	c	b	b	c	a	Yes	a	
140	Palthua	139242	c	c	c	b			Yes	Yes	b	c	b	a	Yes	c	b	b	c	a	Yes	Yes	
141	Fattepur	139243	c	c	c	b			Yes			b	c	b	b	a	c	b	b	c	a	Yes	a
142	Khanigawan Khurd	139244	c	c	c	Yes	Yes	Yes	Yes	Yes	b	c	a	Yes	Yes	c	b	c	c	Yes	Yes	Yes	
143	Biruapur	139245	c	c	a	Yes		Yes		Yes	c	c	c	Yes	b	a	Yes	Yes	c	Yes	Yes	Yes	Yes
144	Khanigawan Kalan	139246	c	c	c	Yes	Yes	Yes	Yes	Yes	b	c	a	Yes	c	b	c	Yes	c	Yes	Yes	Yes	Yes
145	Dariyapur	139247																					
146	Barkhera	139248	c	c	c	c	e	Yes	Yes			c	c	b	c	a	c	c	c	c	Yes	a	a
147	Nagla Khanpur	139249	c	c	c	c	e	Yes				c	c	c	c	Yes	c	c	c	c	Yes	Yes	Yes
148	Thhehapur	139250	c	c		Yes		Yes		Yes		c	c	c	Yes	b	b	a	Yes	Yes	Yes	Yes	Yes
149	Bihgawan	139251	c	c	c	Yes	Yes	Yes	Yes	Yes	c	c	c	Yes	Yes	c	Yes	c	c	Yes	Yes	Yes	Yes
150	Bhigawan Pansala	139252																					
151	Shahpur	139253	c	c	c	Yes	Yes	Yes	Yes			b	c	a	Yes	Yes	c	a	c	c	Yes	Yes	Yes
152	Nau Nagla	139254	c	b	b	b	Yes	Yes		Yes	b	c	b	a	a	b	b	a	c	a	Yes	a	
153	Dhiarai	139255	c	b	b	b	Yes	Yes		Yes	b	c	b	a	Yes	c	a	a	c	Yes	Yes	Yes	Yes
154	Isey Pur	139256	c	b	b	b	Yes	Yes		Yes	b	e	b	Yes	a	c	a	a	c	a	Yes	a	
155	Dalel Nagar	139257	c	c	Yes	Yes		Yes			Yes	c	Yes	Yes	Yes	Yes	Yes	Yes	Yes	Yes	Yes	c	c
156	Rampur Hamza	139258	c	c	a	a	Yes	Yes	Yes	Yes	b	c	Yes	b	Yes	c	a	b	c	Yes	Yes	Yes	Yes
157	Nasauli Gopal	139259	c	c	Yes	Yes		Yes			c	e	b	Yes	Yes	c	Yes	c	Yes	a	Yes	Yes	Yes
158	Nasauligopaa Pansala	139260																					
159	Gulraha	139261	c	c	c	a	a	a	a	Yes	c	c	c	Yes	b	c	c	c	c	Yes	Yes	Yes	Yes
160	Raipur	139262	c	c	c	c	c	Yes	Yes		c	e	a	c	Yes	c	c	c	e	Yes	c	c	c
161	Nasauli Damar	139263	c	b	b	b	Yes	Yes		Yes	b	c	Yes	b	Yes	c	Yes	Yes	c	Yes	Yes	Yes	Yes
162	Fadnapur	139264			Yes	Yes		Yes		Yes	c	c		Yes	Yes	Yes	Yes	Yes	Yes	Yes	Yes	Yes	Yes
163	Sakrauli Pansala	139265																					
164	Sakrauli	139266	c	c	c	Yes	Yes				c	c	c	Yes	Yes	c	a	c	Yes	Yes	Yes	Yes	Yes
165	Boota Mau	139267	c	a	a	Yes	a		Yes	Yes	c	c	c	Yes	Yes	c	Yes	c	c	Yes	Yes	Yes	Yes
166	Bhoota Mau Pansala	139268																					
167	Bakaura	139269	c	b	b	b		Yes	a	Yes	b	c	b	b	a	b	a	b	c	a	Yes	a	
168	Asalapur	139270	c	c	c	Yes	Yes				a	c	a	Yes	Yes	c	a	c	c	Yes	Yes	Yes	Yes
169	Naga Mau	139271	c	c	a	Yes	Yes				a	c	a	Yes	a	c	a	c	Yes	Yes	Yes	Yes	a
170	Naga Mau Pansala	139272																					
<b>Block T O T A L :</b>			<b>0</b>	<b>11</b>	<b>21</b>	<b>54</b>	<b>73</b>	<b>108</b>	<b>74</b>	<b>9</b>	<b>64</b>	<b>6</b>	<b>1</b>	<b>5</b>	<b>86</b>	<b>86</b>	<b>11</b>	<b>26</b>	<b>19</b>	<b>30</b>	<b>121</b>	<b>130</b>	<b>110</b>

Sr.No.	Name village	Location code no.	Availability of miscellaneous facilities (If amenities available code -Yes is given, If not available within the village, the distance range code viz; a for < 5 Kms, b for 5-10 Kms and c for 10+ kms of nearest place where facility is available is given).														Availability of electricity (Yes/No)			
			Community centre with/without TV	Sports Field,	Sports Club / Recreation Centre	Cinema / Video Hall	Public Library	Public Reading Room	Newspaper Supply	Assembly Polling station	Birth & Death Registration Office	Power Supply for Domestic Use (ED)	Power Supply for Agricultural Use (EAG)	Power Supply for Commercial Use (EC)	Power Supply for All Uses (EA)					
1	2	3	89	90	91	92	93	94	95	96	97	98	99	100	101					

Name of District:-Hardoi (0155)

Name of CD Block:-Shahabad (259)

133	Kachhelia Pansala	139235													
134	Khanupur	139236	Yes	Yes	Yes	Yes	Yes	Yes	Yes	Yes	c	Yes	Yes	Yes	Yes
135	Baijoopur	139237	c	c	c	c	c	c	Yes	Yes	c	Yes	Yes	Yes	Yes
136	Ali Hajipur	139238	c	c	c	c	c	c	a	a	c	Yes	Yes	Yes	Yes
137	Shanarpur Pansala	139239													
138	Shankarpur	139240	c	c	c	c	c	c	a	Yes	c	Yes	Yes	Yes	Yes
139	Mahamdapur	139241	c	c	c	c	c	c	c	a	a	No	No	No	No
140	Palthua	139242	c	c	c	c	c	c	c	Yes	a	Yes	Yes	Yes	Yes
141	Fattepur	139243	c	c	c	c	c	c	c	a	a	No	No	No	No
142	Khanigawan Khurd	139244	c	b	c	c	c	c	Yes	Yes	Yes	Yes	Yes	Yes	Yes
143	Biruapur	139245	Yes	c	c	c	c	Yes	Yes	a	c	Yes	Yes	Yes	Yes
144	Khanigawan Kalan	139246	c	b	c	c	c	c	b	Yes	Yes	Yes	Yes	Yes	Yes
145	Dariyapur	139247													
146	Barkhera	139248	c	c	c	c	c	c	c	a	Yes	Yes	Yes	Yes	Yes
147	Nagla Khanpur	139249	c	c	c	c	c	c	c	Yes	Yes	Yes	Yes	Yes	Yes
148	Thhehapur	139250	c	c	Yes	c	Yes	Yes	Yes	Yes	c	Yes	Yes	Yes	Yes
149	Bihgawan	139251	c	c	c	c	c	c	c	Yes	Yes	Yes	Yes	Yes	Yes
150	Bhigawan Pansala	139252													
151	Shahpur	139253	c	c	c	c	c	c	c	Yes	Yes	Yes	Yes	Yes	Yes
152	Nau Nagla	139254	c	b	c	c	c	c	c	a	c	Yes	Yes	Yes	Yes
153	Dhiarai	139255	c	b	c	c	c	c	c	Yes	c	Yes	Yes	Yes	Yes
154	Isey Pur	139256	c	b	c	c	c	c	c	a	c	Yes	Yes	Yes	Yes
155	Dalel Nagar	139257	c	c	Yes	Yes	c	c	c	Yes	Yes	Yes	Yes	Yes	Yes
156	Rampur Hamza	139258	c	b	c	c	c	c	c	Yes	c	Yes	Yes	Yes	Yes
157	Nasauli Gopal	139259	Yes	Yes	Yes	c	Yes	Yes	b	c	c	Yes	Yes	Yes	Yes
158	Nasauligopaa Pansala	139260													
159	Gulraha	139261	c	c	c	c	c	c	c	Yes	b	Yes	Yes	Yes	Yes
160	Raipur	139262	c	c	c	c	c	c	c	Yes	Yes	Yes	Yes	Yes	Yes
161	Nasauli Damar	139263	c	b	c	c	c	c	c	Yes	c	Yes	Yes	Yes	Yes
162	Fadnapur	139264	Yes	c	c	c	Yes	Yes	Yes	a	c	Yes	Yes	Yes	Yes
163	Sakrauli Pansala	139265													
164	Sakrauli	139266	c	c	c	c	c	c	c	Yes	c	Yes	Yes	Yes	Yes
165	Boota Mau	139267	c	c	c	c	c	c	c	Yes	Yes	Yes	Yes	Yes	Yes
166	Bhoota Mau Pansala	139268													
167	Bakaura	139269	c	b	c	c	c	c	c	Yes	c	Yes	Yes	Yes	Yes
168	Asalapur	139270	c	c	c	c	c	c	c	Yes	Yes	Yes	Yes	Yes	Yes
169	Naga Mau	139271	c	c	c	c	c	c	c	c	c	Yes	Yes	Yes	Yes
170	Naga Mau Pansala	139272													
<b>Block T O T A L :</b>			<b>24</b>	<b>18</b>	<b>22</b>	<b>5</b>	<b>16</b>	<b>26</b>	<b>24</b>	<b>106</b>	<b>53</b>	<b>133</b>	<b>133</b>	<b>133</b>	<b>133</b>

**Census of India 2011- Village Directory**

Amenities and Land use ( As in 2009 )

Sr.No.	Name village	Location code no.	Land Use												
			Nearest Town		Area under different types of land use ( in hectares rounded up to one decimal place)										
			Name	Distance range code i.e. a for < 5 Kms, b for 5-10 Kms and c for 10+ kms .	Forests	Area under Non-agricultural Uses	Barren and Un-cultivable land	Permanent Pastures and Other Grazing Lands	Land Under Miscellaneous Tree Crops etc.	Culturable Waste Land	Fallow lands other than current fallows	Current Fallows	Net Area Sown	Total Irrigated Land Area	Total Un-irrigated Land Area
1	2	3	102	103	104	105	106	107	108	109	110	111	112	113	114

**Name of District:-Hardoi (0155)**

**Name of CD Block:-Shahabad (259)**

133	Kachhelia Pansala	139235	PALI	b	0	5	0	0	0	0.1	0	12.5	51.2	50	1.2		
134	Khanupur	139236			0	53.4	0	0	0	0.7	95.1	3.7	174.4	169.7	4.8		
135	Bajjoopur	139237	PALI	b	0	1.5	0	0	0	0	0	43.6	55	54	1		
136	Ali Hajipur	139238	PALI	b	0	3.8	0	0	0	0	0	0.8	78	73.5	4.5		
137	Shanarpur Pansala	139239	PALI	b	0	2.5	0	0.9	0	0	0	5.2	25.8	25.8	0		
138	Shankarpur	139240	PALI	b	0	7.6	0	0	0	0	12.6	1	237.9	237.9	0		
139	Mahamdapur	139241	SHAHABAD	c	0	7.2	0	0	0	0.6	0	23.2	159.7	140.2	19.4		
140	Palthua	139242	LUCKNOW	c	50.6	12.2	2.2	0	0	0.5	0	2.6	143.4	135.2	8.2		
141	Fattepur	139243	SHAHABAD	c	0	4	0.6	0	0	0	0	1.2	34.5	32.2	2.2		
142	Khanigawan Khurd	139244			0	13.3	0	0	0	11.5	1.7	39.8	238.5	234.4	4.1		
143	Birupur	139245			0	12.5	3.7	0	0	1	315	18.9	273.1	261.2	11.9		
144	Khanigawan Kalan	139246			0	12.3	0	0	2.2	0	0	5.5	112.6	112.6	2		
145	Dariyapur	139247			0	7	4	0	0	1.1	0	4.4	129.1	128	1.1		
146	Barkhera	139248			0	5.8	13.9	0	0	0	1.3	7.6	149.9	140.7	9.2		
147	Nagla Khanpur	139249			0	12.9	0.1	0	0	0	0.8	6	167.9	163.7	4.2		
148	Thhehapur	139250		30	0	5.4	0	0	0	0.1	6.4	0	128.4	90.6	37.7		
149	Bihgawan	139251			0	21.7	0	0	1.7	6.7	0.7	12	167.2	151.3	15.8		
150	Bhigawan Pansala	139252			0	7.5	0	0	0	0	0	0	0	0	0		
151	Shahpur	139253			0	14.6	1	0	0.9	0.9	0	9.5	175.8	170.7	5.1		
152	Nau Nagla	139254	SHAHABAD	c	0	8.2	0.4	0.5	0	1.8	0.2	0.3	195.2	195.2	0		
153	Dhiarai	139255	SHAHABAD	c	0	13.6	2.5	0	0	12	2.2	0.2	241.1	241.1	0		
154	Isey Pur	139256	SHAHABAD	c	0.5	3.2	1.1	0.2	0	1.1	2.2	0.5	103.7	103.7	0		
155	Dalel Nagar	139257	SHAHABAD	c	0	35.6	1.4	5.6	9.4	8.5	0.8	2.3	481	426.8	54.2		
156	Rampur Hamza	139258			5	16.9	21.8	1.4	0	6.2	2.1	3.1	422.6	422.6	0		
157	Nasauli Gopal	139259			0	17	6.9	0	0	0.4	0	3.2	168.1	161.7	6.4		
158	Nasauligopaa Pansala	139260	SHAHABAD	c	0	3.9	0	0	0	5.5	66.1	0	150.9	45.9	105.9		
159	Gulraha	139261			0	5.2	0	0	0.4	0	0.2	3	58.1	56.3	3.8		
160	Raipur	139262			0	8.9	0.3	0	1.2	0.6	0	4.7	126.7	110.9	15.8		
161	Nasauli Damar	139263	HARDOI	c	0.4	32.8	5.4	6	16.8	3.1	3.9	1.6	521	516.8	4.2		
162	Fadnapur	139264			0	6.6	0	0	0	0.1	27	0	107	95.1	12.5		
163	Sakrauli Pansala	139265			0	48.2	0	0	40.1	0	7.8	60.2	70.8	66.4	4.4		
164	Sakrauli	139266			0	18.6	0	0	0	0	81	8.7	116.2	99	17.1		
165	Boota Mau	139267			0	11.6	0	0	0	0.1	59.5	1.4	148.3	142.1	6.2		
166	Bhoota Mau Pansala	139268			0	10.5	0	0	0	0.2	0	19.7	26.3	25.4	0.9		
167	Bakaura	139269	HARDOI	c	0	8.6	0.6	0	0	0	0.5	2.8	187.3	186.7	0.6		
168	Asalapur	139270			0	31	0	0	0	1.1	1.7	81.9	60	50.4	9.6		
169	Naga Mau	139271			0	7.6	0	0	0	0.2	1.6	12	113	110.8	2.2		
170	Naga Mau Pansala	139272			0	12.4	0	0	0	0	0	21.6	11.7	7.8	3.9		
<b>Block T O T A L :</b>					<b>0</b>	<b>0</b>	<b>138.7</b>	<b>2262.8</b>	<b>462.9</b>	<b>110.9</b>	<b>608.5</b>	<b>363</b>	<b>1085.2</b>	<b>1445.3</b>	<b>26603.9</b>	<b>25057.3</b>	<b>1553.9</b>

**Census of India 2011- Village Directory**

Amenities and Land use ( As in 2009 )

Sr.No.	Name village	Location code no.	Area irrigated by source (in hectare).					Name of three most important commodities manufactured		
			Canals ( C )	Wells/Tube-wells(W/TW)	Tanks/Lakes(T/L)	Water Falls(WF)	Others(O)	First	Second	Third
1	2	3	115	116	117	118	119	120	121	122

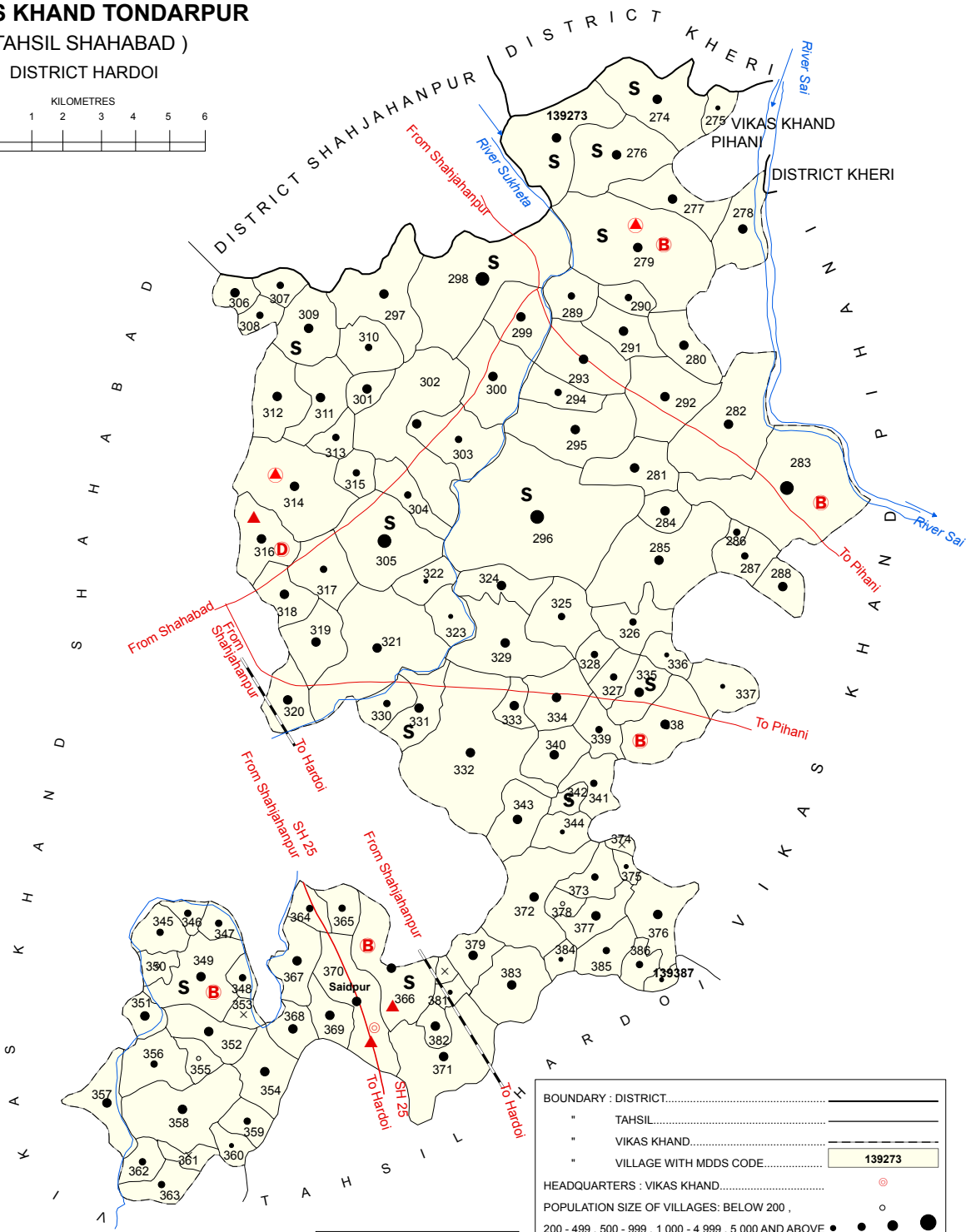
Name of District:-Hardoi (0155)

Name of CD Block:-Shahabad (259)

133	Kachhelia Pansala	139235	0	50	0	0	0			
134	Khanupur	139236	0	169.7	0	0	0			
135	Bajjoopur	139237	0	54	0	0	0			
136	Ali Hajipur	139238	0	73.5	0	0	0			
137	Shanarpur Pansala	139239	0	25.8	0	0	0			
138	Shankarpur	139240	0	237.9	0	0	0			
139	Mahamdapur	139241	0	140.2	0	0	0			
140	Palthua	139242	0	135.2	0	0	0			
141	Fattepur	139243	0	5.9	0	0	26.4			
142	Khanigawan Khurd	139244	0	234.4	0	0	0			
143	Biruapur	139245	0	0	0	0	261.2			
144	Khanigawan Kalan	139246	0	112.6	0	0	0			
145	Dariyapur	139247	0	128	0	0	0			
146	Barkhera	139248	0	140.7	0	0	0			
147	Nagla Khanpur	139249	0	163.7	0	0	0			
148	Thhehapur	139250	0	0	0	0	90.6			
149	Bihgawan	139251	0	151.3	0	0	0			
150	Bhigawan Pansala	139252	0	0	0	0	0			
151	Shahpur	139253	0	170.7	0	0	0			
152	Nau Nagla	139254	0	0	0	0	195.2			
153	Dhiarai	139255	0	0	0	0	241.1			
154	Isey Pur	139256	0	0	0	0	103.7			
155	Dalel Nagar	139257	0	0	0	0	426.8			
156	Rampur Hamza	139258	0	0	0	0	422.6			
157	Nasauli Gopal	139259	0	0	0	0	161.7			
158	Nasauligopaa Pansala	139260	0	0	0	0	45			
159	Gulraha	139261	0	54.3	0	0	0			
160	Raipur	139262	0	110.9	0	0	0			
161	Nasauli Damar	139263	0	0	0	0	516.8			
162	Fadnapur	139264	0	0	0	0	95.1			
163	Sakrauli Pansala	139265	0	0	1	0	65.4			
164	Sakrauli	139266	0	0	0	0	99			
165	Boota Mau	139267	0	0	0	124.1	18			
166	Bhoota Mau Pansala	139268	0	0	0	19.4	6			
167	Bakaura	139269	0	0	0	0	186.7			
168	Asalapur	139270	0	1	0	37.4	12			
169	Naga Mau	139271	0	2	2	96.8	10			
170	Naga Mau Pansala	139272	0	0	0	0	7.8			
<b>Block T O T A L :</b>			<b>1409.2</b>	<b>8755.9</b>	<b>35</b>	<b>277.7</b>				



INDIA  
 UTTAR PRADESH  
**VIKAS KHAND TONDARPUR**  
 (TAHSIL SHAHABAD)  
 DISTRICT HARDOI



AREA (Sq. Km).....	301.84
POPULATION.....	1,83,226
NUMBER OF VILLAGES.....	115

HIGH SCHOOL/INTER COLLEGE.....	<b>S</b>
BANK.....	<b>B</b>
DISPENSARY.....	<b>D</b>
PRIMARY HEALTH CENTRE.....	<b>▲</b>
OTHER MEDICAL SERVICES.....	<b>▲</b>

BOUNDARY : DISTRICT.....	—————
" TAHSIL.....	—————
" VIKAS KHAND.....	—————
" VILLAGE WITH MDDS CODE.....	139273
HEADQUARTERS : VIKAS KHAND.....	○
POPULATION SIZE OF VILLAGES: BELOW 200 ,	○
200 - 499 , 500 - 999 , 1 000 - 4 999 , 5 000 AND ABOVE	●
UNINHABITED VILLAGE WITH MDDS CODE.....	x 139374
STATE HIGHWAY.....	SH 25
IMPORTANT METALLED ROADS.....	—————
RAILWAY LINE : BROAD GAUGE.....	—————
RIVER AND STREAM.....	~~~~~

### Alphabetical list of Villages (CD Block Wise)

**Name of District: Hardoi**

**Name of CD BLOCK: Tondarpur**

SR. NO.	NAME OF VILLAGE	2011 CENSUS LOCATION CODE NUMBER	2001 CENSUS LOCATION CODE NUMBER
1	Alam Nagar	139279	03215400
2	Alawalpur	139353	03222700
3	Amirta	139362	03223600
4	Andaua	139324	03219900
5	Anjhi	139321	03219600
6	Antora	139334	03220800
7	Aureri	139333	03220700
8	Ayari	139338	03221200
9	Baharma Hashimpur	139317	03219200
10	Bakar Nagar	139355	03222900
11	Bakshipur	139369	03224300
12	Banjaria	139289	03216400
13	Baraunia	139364	03223800
14	Barela	139310	03218500
15	Bari	139368	03224200
16	Barkhera	139336	03221000
17	Basbheria	139291	03216600
18	Basbherwa Rawat	139290	03216500
19	Beehat	139377	03225100
20	Bhadevna	139358	03223200
21	Bhadevni	139359	03223300
22	Bhogipur Grant	139280	03215500
23	Binnha	139386	03226000
24	Burhanpur	139311	03218600
25	Chaina	139276	03215100
26	Chak Dhakia	139342	03221600
27	Chathia	139331	03220600
28	Daud Nagar	139350	03222400
29	Deomalpur	139384	03225800
30	Dhakia	139341	03221500
31	Dhanwar	139332	03220600
32	Dharampur	139330	03220500
33	Dharampur	139361	03223500
34	Dighia	139326	03220100
35	Faizullapur	139363	03223700
36	Fattepur Gayand	139314	03218900
37	Fattepur Gazi	139302	03217700
38	Gaurawa	139288	03216300
39	Gauria	139287	03216200

40	Haibatpur	139308	03218300
41	Haidarpur	139306	03218100
42	Hathipur	139315	03219000
43	Humaunpur	139352	03222600
44	Husainapur Diwani	139328	03220300
45	Husainpur Karmayan	139351	03222500
46	Jalalpur	139327	03220200
47	Jamalpur	139301	03217600
48	Jamura	139298	03217300
49	Jasrathpur	139357	03223100
50	Kaimi	139340	03221400
51	Kamalpur	139383	03225700
52	Kanhrapur	139275	03215000
53	Kankohri	139374	03224800
54	Kapoorpur	139286	03216100
55	Kapoorpur Bahoran	139365	03223900
56	Kapoorpur Shahzade	139387	03226100
57	Karaundi	139344	03221800
58	Karawan	139283	03215800
59	Karsua Grant	139273	03214800
60	Kathma	139316	03219100
61	Khumaripur	139307	03218200
62	Koochi Khera	139278	03215300
63	Kothila Shraiya	139367	03224100
64	Kuiyan	139337	03221100
65	Kumharua	139294	03216900
66	Kusuma	139295	03217000
67	Lalpur	139375	03224900
68	Lona	139274	03214900
69	Loni	139319	03219400
70	Madnapur	139380	03225400
71	Manjhila	139296	03217100
72	Masfana	139385	03225900
73	Milkia	139322	03219700
74	Mohauddinpur	139379	03225300
75	Nagaria	139277	03215200
76	Nagla Bhagwan	139320	03219500
77	Nagla Nanhoo	139348	03222200
78	Nevada Satan	139378	03225200
79	Newada Chathiya	139335	03220900
80	Palia Deo Salempur	139300	03217500
81	Palia Kot	139299	03217400
82	Para	139282	03215700
83	Parsai	139285	03216000

84	Pedhwan	139312	03218700
85	Peera Mahua	139376	03225000
86	Pilapur	139347	03222100
87	Pistia	139284	03215900
88	Pothwa	139373	03224700
89	Raigavan	139309	03218400
90	Raipur	139381	03225500
91	Rasoolpur	139360	03223400
92	Ratanpur	139323	03219800
93	Rebha Muradpur	139318	03219300
94	Reori	139325	03220000
95	Rupapur	139356	03223000
96	Saharua	139281	03215600
97	Saidpur	139370	03224400
98	Salempur	139382	03225600
99	Sarai Pengu	139313	03218800
100	Sarai Ranak	139297	03217200
101	Semrawan	139293	03216800
102	Setha	139292	03216700
103	Shekhapur	139346	03222000
104	Shiroman Nagar	139349	03222300
105	Sikandarpur Bazar	139371	03224500
106	Singoha	139329	03220400
107	Surjipur	139354	03222800
108	Tara Gaon	139343	03221700
109	Teor	139345	03221900
110	Terhwa Caturpur	139304	03217900
111	Tondarpur	139366	03224000
112	Tumurki	139305	03218000
113	Ulnapur	139303	03217800
114	Umrauli	139372	03224600
115	Urli	139339	03221300

**Census of India 2011- Village Directory**

Amenities and Land use ( As in 2009 )

Sr.No.	Name village	Location code no.	Total area of the village ( in hectares rounded up to one decimal place)	Total population ( 2011 census )	Number of households (2011 census)	Number of educational amenities available. (If not available within the village , the distance range code viz; a for < 5 Kms, b for 5-10 Kms and c for 10+ kms of nearest place where facility is available is given).														
						Pre-Primary school (PP)	Primary school (P)	Middle school (M)	Secondary School (S)	Senior Secondary school (SS)	Degree college of arts science & commerce (ASC)	Engineering college(EC)	Medical college (MC)	Management institute (MI)	Polytechnic (Pt)	Vocational training school /ITI	Non-formal training centre (NFTC)	Special school for disabled (SSD)	Others (specify)	
1	2	3	4	5	6	7	8	9	10	11	12	13	14	15	16	17	18	19	20	
<b>Name of District:-Hardoi (0155)</b>																				
<b>Name of CD Block:-Tondarpur (260)</b>																				
171	Karsua Grant	139273	520.5	2224	427	c		2			1		e	c	c	c	c	c	c	
172	Lona	139274	342	1906	359	b		2	2	1	b		e	e	e	e	e	e	e	
173	Kanhrapur	139275	66.9	435	86	b	a		a	b	b		e	c	c	c	c	c	c	
174	Chaina	139276	450	2186	380	c		3	2	2	b		e	c	c	c	c	c	c	
175	Nagaria	139277	270.1	2178	380	c		2	1	a	b		e	e	e	e	e	e	e	
176	Koochi Khera	139278	303.4	1639	278	c		2	a	b	b		e	c	c	c	c	c	c	
177	Alam Nagar	139279	911.7	4928	939	1		3	2	1	b		e	c	c	c	c	c	c	
178	Bhogipur Grant	139280	273.5	1716	290	c		1	1	a	b		e	e	e	e	e	e	e	
179	Saharua	139281	286.8	1406	264	e		1	a	b	b		e	c	c	c	c	c	c	
180	Para	139282	723.1	2967	536	c		3	1	e	e		e	e	e	e	e	e	e	
181	Karawan	139283	1018.9	5339	925	1		2	2	b	b		e	e	e	e	e	e	e	
182	Pistia	139284	126	1188	177	c		1	a	b	b		e	c	c	c	c	c	c	
183	Parsai	139285	664.7	3877	714	c		3	1	b	b		e	e	e	e	e	e	e	
184	Kapoorpur	139286	33.1	936	155	c		1	a	e	e		e	c	c	c	c	c	c	
185	Gauria	139287	161.5	808	157	c		1	1	e	e		e	c	c	c	c	c	c	
186	Gaurawa	139288	156.1	1131	192	c		1	a	e	e		e	c	c	c	c	c	c	
187	Banjaria	139289	266	764	152	e		1	a	a	b		e	c	c	c	c	c	c	
188	Basbherwa Rawat	139290	83.8	740	130	c		1	a	a	b		e	c	c	c	c	c	c	
189	Basbheria	139291	142.1	1188	209	c		1	a	a	b		e	c	c	c	c	c	c	
190	Setha	139292	398.1	2377	380	e		2	a	c	e		e	c	c	c	c	c	c	
191	Semrawan	139293	335.1	2141	392	e		2	1	a	b		e	c	c	c	c	c	c	
192	Kumharua	139294	158.2	793	157	c		1	a	a	b		e	e	e	e	e	e	e	
193	Kusuma	139295	513.6	2812	559	c		2	a	b	b		e	c	c	c	c	c	c	
194	Manjhila	139296	1435.9	6866	1186	c		2	1	1	b		e	c	c	c	c	c	c	
195	Sarai Ranak	139297	440.8	1656	302	b				1	b		e			e	e	e	e	
196	Jamura	139298	945.4	8948	1519	c		2	1	1	e		e	c	c	c	c	c	c	
197	Palia Kot	139299	235	1271	213	c		1	a	b	b		e	c	c	c	c	c	c	
198	Palia Deo Salempur	139300	304	1635	288	c		1	2	b	b		e	e	e	e	e	e	e	
199	Jamalpur	139301	117.7	1004	188	c		1	a	e	e		e	c	c	c	c	c	c	
200	Fattepur Gazi	139302	745.7	4049	711	c		2	a	b	b		e	c	c	c	c	c	c	
201	Ulnapur	139303	275.4	594	112	c		1	1	e	e		e	e	e	e	e	e	e	
202	Terhwa Caturpur	139304	164.4	694	136	b		1	a	b	b		b	c	c	c	c	c	c	
203	Tumurki	139305	550.2	8429	1535	b		3	1	1	b		b	c	c	c	c	c	c	
204	Haidarpur	139306	71.7	1127	190	b		1	b	b	b		b	e	e	e	b	e	e	
205	Khumaripur	139307	237.2	897	170	b		1	a		b		e			e	e	e	e	
206	Haihatpur	139308	107.9	669	119	b		1	a	b	b		e			e	e	e	e	
207	Raigavan	139309	264.5	2157	351	b		2	1	1	b				e	e	e	e	e	
208	Barela	139310	194.6	750	144	c		2	a	b	b		e	c	c	c	c	c	c	
209	Burhanpur	139311	274.2	1209	279	c		1	a	e	e		e	e	e	e	e	e	e	
210	Pedhwan	139312	282.5	2172	361	c		3	a	b	e		e	e	e	e	e	e	e	
211	Sarai Pengu	139313	110.1	620	83	c		1	a	e	e		e	c	c	c	c	c	e	
212	Fattepur Gayand	139314	633	3635	586	2		2	2	1	b		b	e	e	e	e	e	e	
213	Hathipur	139315	114.8	942	146	c		1	2	c	e		e	e	c	c	c	e	e	
214	Kathma	139316	261	2015	343	a		3			b		b	c	c	c	c	c	e	
215	Baharma Hashimpur	139317	242.6	825	149			1	2	b	b		1	e	e	e	e	e	e	
216	Rebha Muradpur	139318	111.1	1565	277	2		2	1	b	b		b	c	e	e	e	e	e	
217	Loni	139319	281.7	2784	508	a		2			b		b	c	c	c	c	c	e	

**Census of India 2011- Village Directory**

Amenities and Land use ( As in 2009 )

Sr.No.	Name village	Location code no.	Number of Medical Amenities available. (If not available within the village , the distance range code viz; a for < 5 Kms, b for 5-10 Kms and c for 10+ kms of nearest place where facility is available is given).											Number of Non-Government Medical Amenities available.						Availability of drinking water - Yes / No								
			Community health centre (CHC)	Primary health centre (PHC)	Primary health sub centre (PHS)	Maternity and child welfare centre (MCW)	T.B. clinic (TBC)	Hospital-allopathic (HA)	Hospital-alternative medicine (HO)	Dispensary (D)	Veterinary hospital (VH)	Mobile health clinic (MHC)	Family welfare centre (FWC)	Charitable non Govt. hospital/Nursing home.	Medical practitioner with MBBS Degree	Medical practitioner with other degree	Medical practitioner with no degree	Traditional practitioner and faith healer .	Medicine Shop	Others	Tap water (Treated/Untreated)	Well water (Covered / Uncovered well)	Hand Pump	Tube wells / Bore well	Spring	River / Canal	Tank / Pond / Lake	Others
1	2	3	21	22	23	24	25	26	27	28	29	30	31	32	33	34	35	36	37	38	39	40	41	42	43	44	45	46

Name of District:-Hardoi (0155)

Name of CD Block:-Tondarpur (260)

171	Karsua Grant	139273	c	c	c	c	c	c	c	c	c	c	c	0	0	0	3	0	0	0	Yes	Yes	Yes	No	No	No	No	No
172	Lona	139274	b	b	a	c	c	c	c	b	c	c	c	0	0	0	1	0	0	0	Yes	Yes	Yes	Yes	No	No	Yes	No
173	Kanhrapur	139275	b	b	a	c	c	c	c	b	c	c	c	0	0	0	2	0	0	0	Yes	Yes	Yes	Yes	No	No	Yes	No
174	Chaina	139276	c	c	c	c	c	c	c	c	c	c	c	0	0	0	6	0	0	0	Yes	Yes	Yes	No	No	Yes	Yes	No
175	Nagaria	139277	c	c	a	a	c	c	c	c	c	c	c	0	0	0	1	0	0	0	Yes	Yes	Yes	Yes	No	No	Yes	No
176	Koochi Khera	139278	c	c	b	b	e	e	e	c	c	c	c	0	0	0	1	0	0	0	Yes	Yes	Yes	Yes	No	No	Yes	No
177	Alam Nagar	139279		1	c	c	c	c	c	c	c	c	c	0	1	1	1	0	0	0	Yes	Yes	Yes	No	No	No	No	No
178	Bhogipur Grant	139280	c	c	a	a	c	c	c	c	c	a	c	0	0	0	0	2	0	0	Yes	Yes	Yes	Yes	No	No	Yes	No
179	Saharua	139281	c	c	c	c	c	c	c	c	c	c	c	0	0	0	0	1	0	0	Yes	Yes	Yes	No	No	Yes	Yes	No
180	Para	139282	c	c	c	c	c	c	a	c	c	c	c	0	0	0	3	0	0	0	Yes	Yes	Yes	Yes	No	Yes	Yes	No
181	Karawan	139283	b	b	b	b	c	b	1	b	b	c	b	0	0	0	5	0	2	0	Yes	Yes	Yes	Yes	No	No	No	No
182	Pistia	139284	c	c	c	c	c	c	e	c	c	c	c	0	0	0	1	1	0	0	Yes	Yes	Yes	Yes	No	Yes	Yes	No
183	Parsai	139285	c	c	c	c	c	c	c	c	c	c	c	0	0	0	1	1	0	0	Yes	Yes	Yes	Yes	No	No	Yes	No
184	Kapoorpur	139286												0	0	0	0	0	0	0	Yes	Yes	Yes	No	No	No	No	No
185	Gauria	139287	c											0	0	0	0	0	0	0	Yes	Yes	Yes	No	No	No	No	No
186	Gaurawa	139288												0	0	0	0	0	0	0	Yes	Yes	Yes	No	No	No	No	No
187	Banjaria	139289	c	c	a	a	c	c	c	c	c	c	c	0	0	0	1	0	0	0	Yes	Yes	Yes	Yes	No	Yes	Yes	No
188	Basbherwa Rawat	139290	c	c	a	a	c	c	c	c	c	c	c	0	0	1	1	0	1	0	Yes	Yes	Yes	Yes	No	Yes	Yes	No
189	Basbheria	139291	c	c	a	c	c	c	c	c	c	c	c	0	0	0	1	0	0	0	Yes	Yes	Yes	Yes	No	Yes	Yes	No
190	Setha	139292	c	c	c	c	c	c	a	c	c	c	c	0	0	0	5	0	0	0	Yes	Yes	Yes	Yes	No	Yes	Yes	No
191	Senrawan	139293	c	c	a	c	c	c	a	c	c	c	c	0	0	0	2	1	0	0	Yes	Yes	Yes	Yes	No	Yes	Yes	No
192	Kumharua	139294	c	e	a	c	c	c	c	c	c	c	c	0	0	0	0	0	0	0	Yes	Yes	Yes	Yes	No	Yes	Yes	No
193	Kusuma	139295	c	c	b	c	e	c	b	c	c	c	c	0	0	0	2	0	0	0	Yes	Yes	Yes	Yes	No	Yes	Yes	No
194	Manjhila	139296	c	c	c	c	c	e	b	c	c	c	c	0	0	0	0	0	0	0	Yes	Yes	Yes	No	No	No	No	No
195	Sarai Ranak	139297	e	b		c	c	c	c	e	e		c	0	0	0	0	0	0	0	Yes	Yes	Yes	Yes	No	No	Yes	No
196	Jamura	139298	c	c	c	c	c	e	e	c	b	c	c	0	0	0	0	0	0	0	Yes	Yes	Yes	Yes	No	No	No	No
197	Palia Kot	139299	c	c	c	c	c	c	c	c	c	c	c	0	0	0	0	0	0	0	Yes	Yes	Yes	No	No	No	No	No
198	Palia Deo Salempur	139300	c	e	c	c	c	c	c	c	c	c	c	0	0	0	0	0	0	0	Yes	Yes	Yes	No	No	No	No	No
199	Jamalpur	139301	c	c	a	c	e	c	e	c	c	c	c	0	0	0	0	0	0	0	Yes	Yes	Yes	No	No	No	No	No
200	Fattepur Gazi	139302	c	c	a	c	e	e	e	c	c	c	c	0	0	0	0	0	0	0	Yes	Yes	Yes	Yes	No	No	No	No
201	Ulnapur	139303	c	c	c	c	c	c	c	c	c	c	c	0	0	0	0	0	0	0	Yes	Yes	Yes	No	No	No	No	No
202	Terhwa Caturpur	139304	b	b	b	c	e	b	b	b	b	b	b	0	0	0	0	0	0	0	Yes	Yes	Yes	Yes	No	Yes	No	No
203	Tumurki	139305	b	b	b	c	e	b	b	b	b	b	b	0	0	0	0	0	0	0	Yes	Yes	Yes	Yes	No	No	No	No
204	Haidarpur	139306	a	b								b		0	0	0	0	0	0	0	Yes	Yes	Yes	No	No	Yes	No	No
205	Khumaripur	139307	c	a		c	e	e	e	c	c	c	c	0	0	0	0	0	0	0	Yes	Yes	Yes	Yes	No	Yes	Yes	No
206	Haibatpur	139308	c	b		c	c	e	e	c	c	c	c	0	0	0	0	0	0	0	Yes	Yes	Yes	Yes	No	Yes	Yes	No
207	Raigavan	139309	c	b	c	c	c	e	e	c	c		c	0	0	0	0	0	0	0	Yes	Yes	Yes	Yes	No	Yes	Yes	No
208	Barela	139310	c	c	a	c	e	e	e	c	c	c	c	0	0	0	0	0	0	0	Yes	Yes	Yes	Yes	No	No	No	No
209	Burhanpur	139311	c	c	a	c	c	c	c	e	b	c	c	0	0	0	0	0	0	0	Yes	Yes	Yes	No	No	Yes	No	No
210	Pedhwan	139312	c	e	a	c	c	e	e	b	c	c	c	0	0	0	0	0	0	0	Yes	Yes	Yes	No	No	Yes	Yes	No
211	Sarai Pengu	139313	c	c	a	c	e	c	e	b	c	c	c	0	0	0	0	0	0	0	Yes	Yes	Yes	No	No	Yes	No	No
212	Fattepur Gayand	139314	b	1	b	b		c	e	b	b	b	b	0	0	0	0	0	0	0	Yes	Yes	Yes	Yes	No	No	Yes	No
213	Hathipur	139315	c	c	a	c	c	c	e	b	c		c	0	0	0	0	0	0	0	Yes	Yes	Yes	No	No	Yes	Yes	No
214	Kathma	139316					1	1	1	1	1	1	1	0	0	0	0	0	0	0	Yes	Yes	Yes	No	No	No	No	No
215	Baharma Hashimpur	139317	b	b	b	b	b	b	b	b	b	b	b	0	0	0	0	0	0	0	Yes	Yes	Yes	No	No	No	No	No
216	Rebha Muradpur	139318	b	b	b	b	b	b	b	b	b	b	b	0	0	0	0	0	0	0	Yes	Yes	Yes	No	No	No	No	No
217	Loni	139319	b	b	b	b	b	b	b	b	b	b	b	0	0	0	0	0	0	0	Yes	Yes	Yes	No	No	No	No	No

**Census of India 2011- Village Directory**

Amenities and Land use ( As in 2009 )

Sr.No.	Name village	Location code no.	Availability of toilet & others Yes / No				Communication and transport facilities (If amenities available code -Yes is given except for Village Pin Code ,If not available within the village , the distance range code viz; a for < 5 Kms, b for 5-10 Kms and c for 10+ kms of nearest place where facility is available is given).																
			Community toilet including bath.	Community toilet excluding bath.	Rural sanitary mart or sanitary hardware outlet available near the village.	Community bio- gas or recycle of waste for productive use.	Post office(PO)	Sub post office (SPO)	Post & Telegraph office (P&TO)	Village Pin Code	Telephones (Land lines)	Public call office (PCO)	Mobile phone coverage	Internet cafes/ Common service centre (CSC)	Private courier facility	Bus service (Public & Private)	Railway stations	Auto/Modified Autos	Taxis and Vans	Tractors	Cycle-pulled rickshaws(Manual & Machine driven)	Carts driven by animals	Sea /River ferry service
1	2	3	47	48	49	50	51	52	53	54	55	56	57	58	59	60	61	62	63	64	65	66	67

**Name of District:-Hardoi (0155)**

**Name of CD Block:-Tondarpur (260)**

171	Karsua Grant	139273	No	No	No	No	c	c	c			c	Yes	Yes		c				a			
172	Lona	139274	No	No	No	No	e	a	c		b	b	Yes	c		b	b	b	b	Yes	Yes	Yes	
173	Kanhrapur	139275	No	No	No	No	c	a	c		b	b	Yes	c		b	b	b	b	Yes	Yes	Yes	
174	Chaina	139276	No	No	No	No	c	Yes	c		241407	c	Yes	Yes		b	c		Yes	Yes	Yes	Yes	
175	Nagaria	139277	No	No	No	No	e	a	c			c	c	Yes	c	b	c	b	Yes	Yes	Yes	Yes	
176	Koochi Khara	139278	No	No	No	No	c	b	c			e	c	Yes	c	c	b	c	b	Yes	Yes	Yes	
177	Alam Nagar	139279	No	No	No	No	c	Yes	c		Yes	Yes	Yes	Yes	c	c	b	c	Yes	Yes	Yes	Yes	c
178	Bhogipur Grant	139280	No	No	No	No	e	a	c		c	c	Yes	c	c	b	c	b	b	Yes	Yes	Yes	
179	Saharu	139281	No	No	Yes	No	e	a	c		b	a	Yes	c	c	Yes	c	b	Yes	Yes	c	Yes	
180	Para	139282	No	No	No	No	c	Yes	c				Yes	Yes	c	b	c	b	b	Yes	c	Yes	
181	Karawan	139283	No	No	No	No	b	a	b		b		Yes	Yes	c	b	c	b	b	Yes	Yes	Yes	
182	Pistia	139284	No	No	No	No	c	a	c		a	a	Yes	c	Yes	Yes	c	a	Yes	Yes	Yes	Yes	
183	Parsai	139285	No	No	Yes	No	e	a	c		a	a	Yes	Yes	c	Yes	c	b	Yes	Yes	Yes	Yes	
184	Kapoorpur	139286	No	No	No	No	c	a	c		a	a	Yes	c	c	c	c	c	c	Yes	c	Yes	
185	Gauria	139287	No	No	No	No	c	c	c		a	a	Yes	c	c	c	c	c	c	Yes	c	Yes	
186	Gaurawa	139288	No	No	No	No	c	a	c		a	a	Yes	c	c	c	c	c	c	Yes	c	Yes	
187	Banjaria	139289	No	No	No	No	c	a	c		241406	c	c	Yes	c	c	c	b	c	b	Yes	Yes	Yes
188	Basbherwa Rawat	139290	No	No	No	No	c	a	c			c	c	Yes	c	c	b	c	a	b	Yes	Yes	Yes
189	Basbheria	139291	No	No	No	No	c	a	c			c	c	Yes	c	c	b	c	Yes	Yes	Yes	Yes	Yes
190	Setha	139292	No	No	No	No	c	a	c		c	a	Yes	Yes	c	b	c	b	b	Yes	c	Yes	
191	Semrawan	139293	No	No	No	No	c	a	c		241406	a	c	Yes	Yes	c	b	c	Yes	Yes	Yes	c	Yes
192	Kumharua	139294	No	No	No	No	e	a	c		241406	a	c	Yes	c	c	b	c	Yes	Yes	Yes	c	Yes
193	Kusuma	139295	No	No	No	No	c	Yes	c		241124	c	c	Yes	Yes	c	b	c	a	Yes	Yes	c	Yes
194	Manjhila	139296	No	No	No	No	c	Yes	c			b	c	Yes	Yes	c	b	c	b	b	Yes	c	Yes
195	Sarai Ranak	139297	No	No	No	No	e	a	c			c	c	Yes	c	c	b	c	b			Yes	
196	Jamura	139298	No	No	No	No	Yes		c			c	c	Yes	Yes	c	c	c	c	Yes	Yes	c	c
197	Palia Kot	139299	No	No	No	No	c	c	c			c	c	Yes	c	c	c	c	c	Yes	Yes	c	Yes
198	Palia Deo Salempur	139300	No	No	No	No	e	c	c			c	c	Yes	c	c	c	c	c	Yes	Yes	c	Yes
199	Jamalpur	139301	No	No	No	No	c	a	c		241124	c	c	Yes	c	c	c	c	c	Yes	c	Yes	
200	Fattepur Gazi	139302	No	Yes	No	No	c	Yes	c		241124	Yes	Yes	Yes	Yes	c	c	c	c	Yes	Yes	c	Yes
201	Ulnapur	139303	No	No	No	No	e	c	c			c	c	Yes	c	c	c	c	c	Yes	Yes	c	Yes
202	Terhwa Caturpur	139304	No	No	No	No	a	a			241124	a	b	Yes	b	b	b	b	b	Yes	b	Yes	
203	Tumurki	139305	No	No	No	No		Yes	b		241124		Yes	Yes	Yes	b	b	b	b	Yes	Yes	Yes	
204	Haidarpur	139306	No	No	No	No	b	a	b		241124	Yes	b	Yes	b	b	a	a	Yes	Yes	Yes	Yes	
205	Khumaripur	139307	No	No	No	No	c	b	c			b	b	Yes	c	c	b	b	b		c	Yes	
206	Haibatpur	139308	No	No	No	No	c	b	c			c	c	Yes	c	c	b	b	b		c	Yes	
207	Raigavan	139309	No	No	No	No	c	b	c			b	b	Yes	Yes	c	b	b	b		c	Yes	
208	Barela	139310	No	No	No	No	e	a	c		241124	c	c	Yes	c	c	c	c	c	Yes		c	Yes
209	Burhanpur	139311	No	No	No	No	e	a	c			c	c	Yes	c	c	b	c	c	Yes	c	Yes	
210	Pedhwan	139312	No	No	No	No	c	a	c			b	a	Yes	Yes	c	c	b	b	b	Yes	c	Yes
211	Sarai Pengu	139313	No	No	No	No	c	b	c			c	c	Yes	c	c	b	c	c	Yes	c	Yes	
212	Fattepur Gayand	139314	No	No	No	No	b	Yes	b			b	b	Yes	Yes	b	b	b	b	b	b	Yes	
213	Hathipur	139315	No	No	No	No	c	a	c			b	a	Yes	c	a	Yes	b	b	b	Yes	c	Yes
214	Kathma	139316	No	No	No	No	b	a	b		242124	a	Yes	Yes	b	b	a	a	a	Yes	Yes	Yes	
215	Baharma Hashimpur	139317	No	No	No	No	b	a	b		241124	Yes	b	Yes	b	b	a	a	a	Yes	Yes	Yes	
216	Rebha Muradpur	139318	No	No	No	No	b	a	b		241124	Yes	a	Yes	b	b	a	a	a	Yes	Yes	Yes	
217	Loni	139319	No	No	No	No	b	a	b		241124	Yes	a	Yes	Yes	b	a	a	a	Yes	Yes	Yes	

**Census of India 2011- Village Directory**

Amenities and Land use ( As in 2009 )

Sr.No.	Name village	Location code no.	Village connected to highways,village roads, banks & credit societies (If amenities available code -Yes is given, If not available within the village , the distance range code viz; a for < 5 Kms, b for 5-10 Kms and c for 10+ kms of nearest place where facility is available is given).																	Availability of miscellaneous facilities (If amenities available code -Yes is given, If not available within the village , the distance range code viz; a for < 5 Kms, b for 5-10 Kms and c for 10+ kms of nearest place where facility is available is given).									
			68	69	70	71	72	73	74	75	76	77	78	79	80	81	82	83	84	85	86	87	88	89					
			Connected to national highway(NH)	Connected to state highway(SH)	Connected to major district road (MDR)	Connected to others district road	Pucca roads	Kutcheha roads	Water bounded macadam(WBM) roads	Navigable waterway (river/canal)(NW)	Footpaths (FP)	Commercial & Co-operative Banks	ATM	Agricultural Credit Societies	Self-Help Group (SHG)	Public distribution system (PDS) shop	Mandis / Regular market	Weekly Haat	Agricultural marketing society	Integrated Child Development Scheme (Nutritional Centres)	Anganwadi Centre (Nutritional Centres)	Others (Nutritional Centres)	ASHA (Accredited Social Health Activist)	Community centre with/without TV					

**Name of District:-Hardoi (0155)**

**Name of CD Block:-Tondarpur (260)**

171	Karsua Grant	139273	b	b	c		Yes	a				a	c	a	a	Yes	c	c	c	c	Yes	Yes	Yes	c
172	Lona	139274	a	a	a	Yes	a	Yes	a	a	a	b	b	b	c	Yes	c	a	c	c	Yes	Yes	Yes	c
173	Kanhrapur	139275	a	a	a	Yes	a	Yes	a	b		b	b	b	c	a	c	b	c	c	Yes	Yes	Yes	Yes
174	Chaina	139276	b	b	c		Yes		Yes	Yes		b	c	b	a	Yes	c	Yes	c	c	Yes	Yes	Yes	Yes
175	Nagaria	139277	b	c	c	Yes	Yes	Yes				a	c	a	Yes	Yes	c	a	c	c	Yes	Yes	Yes	c
176	Koochi Khera	139278	b	c	c	Yes	Yes	Yes	Yes			b	c	b	Yes	Yes	c	b	c	c	Yes	Yes	Yes	c
177	Alam Nagar	139279	b	c	c	c	Yes	Yes	Yes			Yes	c	Yes	Yes	Yes	c	Yes	c	Yes	Yes	Yes	Yes	c
178	Bhogipur Grant	139280	b	c	c	Yes	Yes	Yes				a	c	a	Yes	Yes	c	a	c	c	Yes	Yes	Yes	c
179	Saharua	139281	c	c	c	b	Yes	a	a			a	c	c	Yes	Yes	c	b	c	Yes	Yes	Yes	Yes	c
180	Para	139282	c	c	c	c	Yes	Yes	Yes			a	c	b	a	Yes	c	Yes	c	c	Yes	Yes	Yes	c
181	Karawan	139283	c	c	c	b	Yes	Yes				Yes	b	c	c	Yes	b	Yes	b	c	Yes	Yes	Yes	b
182	Pistia	139284	c	c	c	b	Yes	Yes			Yes	a	c	c	Yes	a	c	a	c	Yes	Yes	Yes	Yes	c
183	Parsai	139285	c	c	c	a	Yes	Yes	Yes		Yes	a	c	c	Yes	Yes	c	a	c	Yes	Yes	Yes	Yes	c
184	Kapoorpur	139286	c	c	c	c	Yes	Yes	Yes			a	c	c	Yes	c	c	a	a	a	a	Yes	Yes	c
185	Gauria	139287	c	c	c	c	Yes	Yes	Yes			a	c	c	Yes	a	c	c	c	Yes	Yes	Yes	Yes	c
186	Gaurawa	139288	c	c	c	c	Yes	Yes	Yes			a	c	c	Yes	Yes	c	c	c	Yes	Yes	Yes	Yes	c
187	Banjaria	139289	b	c	c	Yes	Yes	Yes				a	c	a	Yes	Yes	c	a	c	c	Yes	Yes	Yes	c
188	Basbherwa Rawat	139290	b	c	c	Yes	Yes	Yes				a	c	a	Yes	Yes	c	a	c	c	Yes	Yes	Yes	c
189	Basbheria	139291	b	c	c	Yes	Yes	Yes				a	c	a	Yes	Yes	c	a	c	c	Yes	Yes	Yes	c
190	Setha	139292	c	c	c	c	Yes	Yes	Yes			a	c	a	a	Yes	c	Yes	c	c	Yes	Yes	Yes	c
191	Semrawan	139293	c	c	Yes	Yes	Yes	Yes	a			a	c	Yes	Yes	Yes	c	Yes	c	Yes	Yes	Yes	Yes	c
192	Kumharua	139294	c	c	Yes	Yes	Yes	Yes				a	c	a	Yes	a	c	a	c	Yes	Yes	Yes	Yes	c
193	Kusuma	139295	c	c	a	a	Yes	Yes	Yes			a	c	a	Yes	Yes	c	a	c	Yes	Yes	Yes	Yes	c
194	Manjhila	139296	c	c	b	Yes	b	Yes	b	Yes		c	c	c	c	Yes	c	Yes	c	c	Yes	Yes	Yes	c
195	Sarai Ranak	139297		c	c	c	Yes	Yes				c	c	c	Yes	a	c	a	c	c	a	Yes	a	c
196	Jamura	139298	c	c	c	c	c	Yes	Yes	c		b	c	b	c	Yes	c	Yes	c	c	Yes	Yes	Yes	c
197	Palia Kot	139299	c	c	c	c	Yes	Yes	Yes			c	c	b	Yes	Yes	c	a	c	Yes	Yes	Yes	Yes	c
198	Palia Deo Salempur	139300	c	c	c	c	Yes	Yes	Yes		Yes	c	c	c	Yes	Yes	Yes	Yes	Yes	Yes	Yes	Yes	Yes	Yes
199	Jamalpur	139301	b	c	c	c	Yes	Yes	Yes			c	c	a	a	Yes	c	a	c	Yes	a	Yes	Yes	a
200	Fattepur Gazi	139302	c	c	c	c	Yes	Yes	Yes			c	c	Yes	Yes	Yes	c	a	c	Yes	Yes	Yes	Yes	c
201	Ulnapur	139303	c	c	c	c	Yes	Yes	Yes		c	c	c	c	Yes	Yes	c	a	c	Yes	Yes	Yes	Yes	c
202	Terhwa Caturpur	139304	c	b	b	Yes	Yes	Yes	Yes			b	b	b	Yes	Yes	b	a	b	Yes	Yes	b	Yes	b
203	Tumurki	139305	c	b	b	Yes		Yes		Yes		b	b	b	Yes	Yes	b	Yes	b	Yes	Yes	b	Yes	b
204	Haidarpur	139306		b	b	b	Yes	Yes	Yes	Yes		b	b	b	Yes	Yes	b	a	b	Yes	Yes	Yes	Yes	b
205	Khumaripur	139307		b			Yes	Yes				c	c	c	Yes	a	c	b	a	c	Yes	Yes	a	Yes
206	Haibatpur	139308		b			Yes	Yes				c	c	b	Yes	a	c	b	c	c	Yes	Yes	a	c
207	Raigavan	139309		b			Yes	Yes				b	c	c	Yes	Yes	c	b	c	c	Yes	Yes	Yes	c
208	Barela	139310	b	c	c	c	Yes	Yes	Yes			c	c	a	a	a	c	a	c	Yes	a	Yes	a	a
209	Burhanpur	139311	c	c	c	Yes	Yes	Yes	a		Yes	c	c	a	Yes	Yes	c	b	c	c	Yes	Yes	Yes	c
210	Pedhwan	139312	c	c	c	Yes	Yes	Yes	a			c	c	a	Yes	Yes	c	a	c	c	Yes	Yes	Yes	c
211	Sarai Pengu	139313	c	c	b	Yes	Yes	Yes	Yes	Yes	Yes	a	c	a	Yes	a	b	b	c	c	Yes	Yes	Yes	c
212	Fattepur Gayand	139314	c	b	b	b	b	Yes	b			b	b	a	Yes	Yes	b	b	b	Yes	Yes	Yes	Yes	b
213	Hathipur	139315	c	c	c	Yes	Yes	a	Yes	Yes	Yes	a	c	a	Yes	Yes	c	b	c	c	Yes	Yes	Yes	c
214	Kathma	139316	c	c	b	Yes	Yes		Yes			b	b	b	Yes	Yes	b	b	b	b	Yes	Yes	Yes	b
215	Baharma Hashimpur	139317	c	c	c	Yes	Yes	Yes	Yes			b	b	b	Yes	Yes	b	b	b	c	Yes	Yes	Yes	b
216	Rebha Muradpur	139318	c	c	c	Yes	Yes	Yes	Yes				b	Yes	Yes	Yes	b	b	b	c	Yes	Yes	Yes	Yes
217	Loni	139319	c	c	c	Yes	Yes		Yes			b	b	b	Yes	Yes	b	b	b	b	Yes	Yes	b	b



Sr.No.	Name village	Location code no.	Availability of miscellaneous facilities (If amenities available code -Yes is given, If not available within the range, the distance range code viz; a for < 5 Kms, b for 5-10 Kms and c for 10+ kms of nearest place where facility is available is given).							Availability of electricity (Yes/No)				
			Sports Field,	Sports Club / Recreation Centre	Cinema / Video Hall	Public Library	Public Reading Room	Newspaper Supply	Assembly Polling station	Birth & Death Registration Office	Power Supply for Domestic Use (ED)	Power Supply for Agricultural Use (EAG)	Power Supply for Commercial Use (EC)	Power Supply for All Uses (EA)
1	2	3	90	91	92	93	94	95	96	97	98	99	100	101

**Name of District:-Hardoi (0155)**

**Name of CD Block:-Tondarpur (260)**

171	Karsua Grant	139273	c	c	c	c	c	c	Yes	c	Yes	Yes	Yes	Yes
172	Lona	139274	c	c	c	c	c	b	Yes	Yes	Yes	Yes	Yes	Yes
173	Kanhrapur	139275	Yes	c	c	c	c	b	Yes	b	Yes	Yes	Yes	Yes
174	Chaina	139276	c	c	c	c	c	c	Yes	c	Yes	Yes	Yes	Yes
175	Nagaria	139277	c	c	c	c	c	c	Yes	Yes	Yes	Yes	Yes	Yes
176	Koochi Khera	139278	c	c	c	c	c	c	Yes	Yes	Yes	Yes	Yes	Yes
177	Alam Nagar	139279	Yes	c	c	c	c	Yes	Yes	c	Yes	Yes	Yes	Yes
178	Bhogipur Grant	139280	c	c	c	c	c	c	Yes	Yes	Yes	Yes	Yes	Yes
179	Saharua	139281	c	c	c	c	c	Yes	Yes	Yes	Yes	Yes	Yes	Yes
180	Para	139282	c	c	c	c	c	c	Yes	c	Yes	Yes	Yes	Yes
181	Karawan	139283	c	c	b	c	c	b	Yes	c	Yes	Yes	Yes	Yes
182	Pistia	139284	c	c	c	c	c	Yes	Yes	c	Yes	Yes	Yes	Yes
183	Parsai	139285	c	c	c	c	c	Yes	Yes	c	Yes	Yes	Yes	Yes
184	Kapoorpur	139286	c	c	c	Yes	Yes	c	a	c	Yes	Yes	Yes	Yes
185	Gauria	139287	c	c	c	Yes	Yes	c	Yes	Yes	Yes	Yes	Yes	Yes
186	Gaurawa	139288	c	c	c	Yes	Yes	c	Yes	c	Yes	Yes	Yes	Yes
187	Banjaria	139289	c	c	c	c	c	c	Yes	b	Yes	Yes	Yes	Yes
188	Basbherwa Rawat	139290	c	c	c	c	c	c	Yes	b	Yes	Yes	Yes	Yes
189	Basbheria	139291	c	c	c	c	c	c	Yes	Yes	Yes	Yes	Yes	Yes
190	Setha	139292	c	c	c	c	c	c	Yes	c	Yes	Yes	Yes	Yes
191	Semrawan	139293	c	c	c	c	c	c	Yes	Yes	Yes	Yes	Yes	Yes
192	Kumharua	139294	c	c	c	c	c	c	Yes	a	Yes	Yes	Yes	Yes
193	Kusuma	139295	c	c	c	c	c	c	Yes	Yes	Yes	Yes	Yes	Yes
194	Manjhila	139296	c	c	c	c	c	c	Yes	c	Yes	Yes	Yes	Yes
195	Sarai Ranak	139297	c	Yes	c	Yes	Yes	c	Yes	Yes	Yes	Yes	Yes	Yes
196	Jamura	139298	c	c	c	c	c	c	Yes	c	Yes	Yes	Yes	Yes
197	Palia Kot	139299	a	c	c	c	c	c	Yes	c	Yes	Yes	Yes	Yes
198	Palia Deo Salempur	139300	c	Yes	c	Yes	Yes	c	Yes	Yes	Yes	Yes	Yes	Yes
199	Jamalpur	139301	a	c	c	c	c	a	Yes	c	Yes	Yes	Yes	Yes
200	Fattepur Gazi	139302	Yes	c	c	c	c	Yes	Yes	c	Yes	Yes	Yes	Yes
201	Ulnapur	139303	a	c	c	c	c	c	c	c	Yes	Yes	Yes	Yes
202	Terhwa Caturpur	139304	b	b	b	c	c	b	a	a	Yes	Yes	Yes	Yes
203	Tumurki	139305	b	b	b	c	c	b	Yes	Yes	Yes	Yes	Yes	Yes
204	Haidarpur	139306	c	Yes	b	c	Yes	Yes	Yes	Yes	Yes	Yes	Yes	Yes
205	Khumaripur	139307	c	c	c	Yes	Yes	Yes	Yes	a	Yes	Yes	Yes	Yes
206	Haibatpur	139308	c	c	c	Yes	Yes	Yes	Yes	a	Yes	Yes	Yes	Yes
207	Raigavan	139309	Yes	Yes	c	c	c	Yes	Yes	Yes	Yes	Yes	Yes	Yes
208	Barela	139310	a	c	c	c	c	a	Yes	c	Yes	Yes	Yes	Yes
209	Burhanpur	139311	c	c	c	c	c	b	Yes	Yes	Yes	Yes	Yes	Yes
210	Pedhwan	139312	c	b	c	c	c	b	Yes	Yes	Yes	Yes	Yes	Yes
211	Sarai Pengu	139313	c	c	c	c	c	b	Yes	b	Yes	Yes	Yes	Yes
212	Fattepur Gayand	139314	b	c	b	c	c	b	Yes	Yes	Yes	Yes	Yes	Yes
213	Hathipur	139315	c	c	c	c	c	b	Yes	Yes	Yes	Yes	Yes	Yes
214	Kathma	139316	b	b	b	b	b	b	Yes	Yes	Yes	Yes	Yes	Yes
215	Bahama Hashimpur	139317	c	b	b	b	b	b	Yes	a	Yes	Yes	Yes	Yes
216	Rebha Muradpur	139318	c	c	c	c	c	c	Yes	Yes	Yes	Yes	Yes	Yes
217	Loni	139319	b	b	b	b	b	b	Yes	Yes	Yes	Yes	Yes	Yes

**Census of India 2011- Village Directory**

Amenities and Land use ( As in 2009 )

Sr.No.	Name village	Location code no.	Land Use													
			Nearest Town		Area under different types of land use ( in hectares rounded up to one decimal place)											
			Name	Distance range code i.e. a for < 5 Kms, b for 5-10 Kms and c for 10+ kms .	Forests	Area under Non-agricultural Uses	Barren and Un-cultivable land	Permanent Pastures and Other Grazing Lands	Land Under Miscellaneous Tree Crops etc.	Culturable Waste Land	Fallow lands other than current fallows	Current Fallows	Net Area Sown	Total Irrigated Land Area	Total Un-irrigated Land Area	
1	2	3	102	103	104	105	106	107	108	109	110	111	112	113	114	

**Name of District:-Hardoi (0155)**

**Name of CD Block:-Tondarpur (260)**

171	Karsua Grant	139273	SHAHABAD	c	24.8	52.3	0	0	0	24.4	75.4	16	327.6	324.9	2.7
172	Lona	139274			0.1	40	0	0	0.6	10.5	7.8	3.8	279.2	268.2	11
173	Kanhrapur	139275			0	5.4	0	0.8	0	0.4	5.3	0.9	54.2	51.4	2.8
174	Chaina	139276	SHAHABAD	c	0	52.3	0	9.2	0	5	2.8	20.6	360	360	0
175	Nagaria	139277	SHAHABAD	e	0	25.3	0	0	1.8	1.2	1.2	12.4	228.1	221.6	6.6
176	Koochi Khera	139278	SHAHABAD	e	42.3	20.3	0	8.3	1	6.3	2.4	40.1	182.7	174.1	8.6
177	Alam Nagar	139279			32.2	82.5	0.1	0	1.5	7.6	57	0.2	730.6	699.1	31.5
178	Bhogipur Grant	139280	SHAHABAD	e	2.8	35.3	0	0	1.7	4.6	3.5	19.5	206.3	203.9	2.4
179	Saharua	139281	HARDOI	e	0	36.6	1.2	5.7	0.5	2.1	3.5	13.3	223	220.3	2.8
180	Para	139282	PIHANI	e	0	38.7	0	80.5	0.7	21.7	83.9	5.6	492	487.4	4.6
181	Karawan	139283			195.8	71	0	30.1	1.4	5.4	31.5	6.7	676.8	673	3.8
182	Pistia	139284	HARDOI	e	0	13.5	1.8	0	0.5	2.5	0.6	4.6	102.5	101.1	1.5
183	Parsai	139285			0.6	41.4	2.6	0	0.7	5.1	6.2	5.8	602.3	597.7	4.6
184	Kapoorpur	139286			0	4.5	0	0	0	0.6	1.3	0	26.6	26.4	0.2
185	Gauria	139287			0	13.2	0	0	0	1.4	2.8	1.5	142.7	135.4	7.4
186	Gaurawa	139288			0	12.3	0	0	0.2	3.8	6	0.7	133.1	129.9	3.2
187	Banjaria	139289	SHAHABAD	e	24.8	31.6	0	0	0.8	28.9	2.9	8.9	168.1	166	2
188	Basbherwa Rawat	139290			0.9	7.8	0	0	0.6	0.6	0.4	0.8	72.7	72.1	0.6
189	Basbheria	139291	SHAHABAD	e	2.8	19.3	0	0	0.2	0.8	0.9	4.4	113.8	113.1	0.7
190	Setha	139292	PIHANI	e	0	41.7	0	0.5	0.1	11.1	8.3	16.3	320.2	314.1	6.1
191	Semrawan	139293		17	5	44.5	0.4	0	1.9	0.7	4.1	5.1	273.3	271.8	1.6
192	Kumharua	139294		15	0	20	0.5	0	1	0	1.3	1.3	134.2	134.1	0.2
193	Kusuma	139295	SHAHABAD	e	0	51.8	0	7.6	6.7	9.3	5.2	9.4	423.5	418.4	5.1
194	Manjhila	139296	SHAHABAD	e	77.9	3.6	85.5	68.8	16	64.6	24.1	0	1095.4	1095.4	0
195	Sarai Ranak	139297	SHAHABAD	e	0.2	1.2	0.1	0	1.2	0.8	21.2	73.4	342.7	275.4	67.3
196	Jamura	139298	SHAHABAD	e	0	0	44.6	3.5	0	0	42.6	98.7	756	558.2	197.7
197	Palia Kot	139299			2.2	14.4	0.4	0	0	0	4.2	11.1	202.8	198.8	4
198	Palia Deo Salempur	139300			4.6	9.7	1.2	3.3	0.9	0.9	1.9	6.5	275	270.8	4.2
199	Jamalpur	139301			0	8.1	0.5	0	1.8	0.3	0.6	14.8	91.6	86.9	4.7
200	Fattepur Gazi	139302	SHAHABAD	e	0	62.3	0.2	7	0.6	13	71.4	3	588.2	575.5	12.7
201	Ulnapur	139303			1.6	20.9	0.6	0	0.6	2	0.8	30.5	218.4	216.2	2.2
202	Terhwa Caturpur	139304	SHAHABAD	b	0	4.6	0.2	1.1	0	7.8	0	6.3	144.3	135	9.3
203	Tumurki	139305	SHABAD	b	0	38.9	31.2	2.4	0	9.2	0	17.7	450.8	436.1	14.6
204	Haidarpur	139306	SHAHABAD	b	3.6	9.7	0	0	0	0.1	0.3	5.2	52.8	52.5	0.4
205	Khumaripur	139307	SHAHABAD	e	0	22.5	0	5.1	8.4	2.7	12.9	2.3	183.3	112.9	70.4
206	Haibatpur	139308	SHAHABAD	e	0	11	0	0	0	0.9	2.1	0	94	92.5	1.4
207	Raigavan	139309	SHAHABAD	e	0	19	0	0	8.2	0.4	0	16.8	220.1	214	6.1
208	Barela	139310			0	10.3	0	0	0.5	0.2	0	5.7	177.9	175.8	2.1
209	Burhanpur	139311	SHAHABAD	e	0	20.8	0.1	0.2	0.8	1	6.1	12.9	232.2	231.1	1.1
210	Pedhwan	139312	SHAHABAD	e	2.3	6.4	0	0	2.9	12.8	3	2.1	252.9	249.5	3.4
211	Sarai Pengu	139313	SHAHABAD	e	0	6.8	0.2	0	0	0.1	0.3	4.3	98.6	93.6	5
212	Fattepur Gayand	139314	SHABAD	b	0	46.5	0	0	0.2	1.5	5.3	20.7	558.7	553.9	4.8
213	Hathipur	139315	SHABAD	e	0	0.4	11.6	0	0	0.3	0.5	3.8	98.2	91.7	6.5
214	Kathma	139316	SHAHABAD	b	0	24.5	0	2	0	11.7	5	0	217.8	215.5	2.2
215	Baharma Hashimpur	139317	SHAHABAD	b	0	0	34.4	5.8	0	2.4	18.6	1	180.4	180.4	0
216	Rebha Muradpur	139318	SHAHABAD	b	0	3.7	21.2	0	0	2.5	4.3	1.9	77.5	77.5	0
217	Loni	139319	SHAHABAD	b	0	38.1	59.2	0	0	0.6	0	7.4	176.4	176.4	0

**Census of India 2011- Village Directory**

Amenities and Land use ( As in 2009 )

Sr.No.	Name village	Location code no.	Area irrigated by source (in hectare).					Name of three most important commodities manufactured		
			Canals ( C )	Wells/Tube-wells(W/TW)	Tanks/Lakes(T/L)	Water Falls(WF)	Others(O)	First	Second	Third
1	2	3	115	116	117	118	119	120	121	122

**Name of District:-Hardoi (0155)**

**Name of CD Block:-Tondarpur (260)**

171	Karsua Grant	139273	269.4	0	0	0	55.5			
172	Lona	139274	0	268.2	0	0	0			
173	Kanhrapur	139275	0	51.4	0	0	0			
174	Chaina	139276	0	0	0	250	110			
175	Nagaria	139277	0	221.6	0	0	0			
176	Koochi Khera	139278	0	174.1	0	0	0			
177	Alam Nagar	139279	0	197.4	501.8	0	0			
178	Bhogipur Grant	139280	27.2	176.6	0	0	0			
179	Saharua	139281	115.1	0	0	0	105.1			
180	Para	139282	0	286.7	0	0	200.8			
181	Karawan	139283	155.8	517.2	0	0	0			
182	Pistia	139284	24.8	0	0	0	76.4			
183	Parsai	139285	120.4	0	0	0	477.4			
184	Kapoorpur	139286	9.4	17	0	0	0			
185	Gauria	139287	70.8	64.6	0	0	0			
186	Gaurawa	139288	91.7	35.1	0	0	3			
187	Banjaria	139289	88.6	77.4	0	0	0			
188	Basbherwa Rawat	139290	72.1	0	0	0	0			
189	Basbheria	139291	26	87.1	0	0	0			
190	Setha	139292	17	0	0	160	137.1			
191	Semrawan	139293	183.8	88	0	0	0			
192	Kumharua	139294	0	32.1	0	0	102			
193	Kusuma	139295	289.1	129.3	0	0	0			
194	Manjhila	139296	602.4	493	0	0	0			
195	Sarai Ranak	139297	70.4	205.3	0	0	0			
196	Jamura	139298	221.9	336.3	0	0	0			
197	Palia Kot	139299	0	198.8	0	0	0			
198	Palia Deo Salempur	139300	0	270.8	0	0	0			
199	Jamalpur	139301	0	86.9	0	0	0			
200	Fattepur Gazi	139302	59.7	515.8	0	0	0			
201	Ulnapur	139303	0	216.2	0	0	0			
202	Terhwa Caturpur	139304	0	135	0	0	0			
203	Tumurki	139305	62	374.2	0	0	0			
204	Haidarpur	139306	12	0	0	0	40.5			
205	Khumaripur	139307	112.9	0	0	0	0			
206	Haihatpur	139308	70.3	22.2	0	0	0			
207	Raigavan	139309	33.3	18.7	0	0	162			
208	Barela	139310	55	120.9	0	0	0			
209	Burhanpur	139311	130.6	100.5	0	0	0			
210	Pedhwan	139312	99.5	150	0	0	0			
211	Sarai Pengu	139313	59.6	34	0	0	0			
212	Fattepur Gayand	139314	70	483.9	0	0	0			
213	Hathipur	139315	60	31.7	0	0	0			
214	Kathma	139316	1	0	0	158.5	56	0	0	0
215	Baharma Hashimpur	139317	0	180.4	0	0	0			
216	Rebha Muradpur	139318	0	0	0	0	77.5			
217	Loni	139319	0	176.4	0	0	0			

**Census of India 2011- Village Directory**

Amenities and Land use ( As in 2009 )

Sr.No.	Name village	Location code no.	Total area of the village ( in hectares rounded up to one decimal place)	Total population ( 2011 census )	Number of households (2011 census)	Number of educational amenities available. (If not available within the village , the distance range code viz; a for < 5 Kms, b for 5-10 Kms and c for 10+ kms of nearest place where facility is available is given).													
						Pre-Primary school (PP)	Primary school (P)	Middle school (M)	Secondary School (S)	Senior Secondary school (SS)	Degree college of arts science & commerce (ASC)	Engineering college(EC)	Medical college (MC)	Management institute (MI)	Polytechnic (Pt)	Vocational training school /ITI	Non-formal training centre (NFTC)	Special school for disabled (SSD)	Others (specify)
1	2	3	4	5	6	7	8	9	10	11	12	13	14	15	16	17	18	19	20
<b>Name of District:-Hardoi (0155)</b>																			
<b>Name of CD Block:-Tondarpur (260)</b>																			
218	Nagla Bhagwan	139320	228.1	1141	194	b		1	a	b	b	b	c	c	c	c	c	c	c
219	Anjhi	139321	661.8	2857	508			3	3	b	b	b	c	c	c	c	c	c	c
220	Milkia	139322	47.8	359	60	b			a	b	b	b	c	c	c	c	c	c	c
221	Ratanpur	139323	158.9	390	77	b			a	b	b	b	c	c	c	c	c	c	c
222	Andaua	139324	180.4	1365	259	c		1	1	e	e	e	e	e	e	e	e	e	e
223	Reori	139325	247.2	944	193	c		1	a	a	e	e	c	c	c	c	c	c	c
224	Dighia	139326	212	899	185	c		1	1	c	c	c	c	c	c	c	c	c	c
225	Jalalpur	139327	135.6	590	130	c		1	a	b	e	e	e	e	e	e	e	e	e
226	Husainapur Diwani	139328	110.4	576	110	c	a		a	b	e	e	c	c	c	c	c	c	c
227	Singoha	139329	467.4	3682	627	c		2	1	e	c	c	c	c	c	c	c	c	c
228	Dharampur	139330	165.7	987	157	b		1	a	a	b	b	e	c	b	e	e	e	e
229	Chathia	139331	687.1	3189	515	c		2	1	1	1	1	c	c	c	c	c	c	c
230	Dhanwar	139332	650.6	3924	711		1	2	1	a	e	e	e	e	e	e	e	e	e
231	Aureri	139333	90	1258	207	c		1	a	a	e	e	c	c	c	c	c	c	c
232	Antora	139334	277.6	1196	217	c		1	a	a	e	e	c	c	c	c	c	c	c
233	Newada Chathiya	139335	153.4	1175	222			1	1	1	1	b	c	b	c	c	c	c	c
234	Barkhera	139336	78.8	436	71	a	a	a	e	c	e	c	c	c	c	c	c	c	c
235	Kuiyan	139337	212.7	456	87	a	a	a	a	b	b	b	c	c	c	c	c	c	c
236	Ayari	139338	293.1	2727	487			3	1					c					
237	Urli	139339	145.9	855	140	c		1	b	b	e	e	c	c	c	c	c	c	c
238	Kaimi	139340	195.7	1407	250			1	1	b	c	e	c	c	c	c	c	c	c
239	Dhakia	139341	192.7	977	168			1	1				1	e	e	e	e	e	c
240	Chak Dhakia	139342	59.2	469	77			2					1	c	c	c	c	c	c
241	Tara Gaon	139343	256	1331	239	c		1	a	b	b	e	c	c	c	c	c	c	c
242	Karaundi	139344	149.1	341	70		a		1				e	e	e	e	e	e	c
243	Teor	139345	168.6	644	110	b		1	a	b	b	b	c	c	c	c	c	c	c
244	Shekhapur	139346	75	621	107	b		1	a	b	b	b	c	c	c	c	c	c	c
245	Pilapur	139347	105.1	527	90	c		1	b	b	b	b	e	e	e	e	e	e	c
246	Nagla Nanhoo	139348	85.4	515	84	b		1	a	b	b	b	c	c	c	c	c	c	c
247	Shiroman Nagar	139349	395.1	3380	606			2	2	1									
248	Daud Nagar	139350	80.2	81	19	b	a		b	b	b	b	c	c	c	c	c	c	c
249	Husainpur Karmayan	139351	101.6	2780	461	b		2	a	a	b	b	c	c	c	c	c	b	e
250	Humaunpur	139352	163.6	1024	155			1					c						
251	Alavalpur	139353	73.2	0	0														
252	Surjipur	139354	312	2989	524	c		2	1	b	b	e	c	c	c	c	e	c	e
253	Bakar Nagar	139355	135.4	172	34	a	a	a	a	a	b	b	c	c	c	c	c	c	c
254	Rupapur	139356	228	591	106	c		1	a	a	e	e	c	c	c	c	c	e	e
255	Jasrathpur	139357	220.9	1364	292	c		1	1	b	e	e	c	c	c	c	c	e	e
256	Bhadevna	139358	481	2590	574			3	1	a	e	c							
257	Bhadevni	139359	118.7	638	127			2	a							c		e	
258	Rasoolpur	139360	68.2	363	63				2						c		c		
259	Dharampur	139361	43.7	0	0														
260	Amirta	139362	82.1	974	192	b		1	1	b	b	e	c	c	c	c	c	e	e
261	Faizullapur	139363	162.8	707	120			2	2		b								
262	Baraunia	139364	111.8	578	175	a		1	a	a	b	b	c	c	c	c	c	c	c
263	Kapoorpur Bahoran	139365	127.1	775	145	a		1	b	b	e	e	c	c	c	c	e	e	e
264	Todarpur	139366	428.2	3846	603	a		3	2	2	1	c	c	c	c	c	c	c	c

**Census of India 2011- Village Directory**

Amenities and Land use ( As in 2009 )

Sr.No.	Name village	Location code no.	Number of Medical Amenities available. (If not available within the village , the distance range code viz; a for < 5 Kms, b for 5-10 Kms and c for 10+ kms of nearest place where facility is available is given).										Number of Non-Government Medical Amenities available.						Availability of drinking water - Yes / No									
			Community health centre (CHC)	Primary health centre (PHC)	Primary health sub centre (PHS)	Maternity and child welfare centre (MCW)	T.B. clinic (TBC)	Hospital-allopathic (HA)	Hospital-alternative medicine (HO)	Dispensary (D)	Veterinary hospital (VH)	Mobile health clinic (MHC)	Family welfare centre (FWC)	Charitable non Govt. hospital/Nursing home.	Medical practitioner with MBBS Degree	Medical practitioner with other degree	Medical practitioner with no degree	Traditional practitioner and faith healer .	Medicine Shop	Others	Tap water (Treated/Untreated)	Well water (Covered / Uncovered well)	Hand Pump	Tube wells / Bore well	Spring	River / Canal	Tank / Pond / Lake	Others
1	2	3	21	22	23	24	25	26	27	28	29	30	31	32	33	34	35	36	37	38	39	40	41	42	43	44	45	46

**Name of District:-Hardoi (0155)**

**Name of CD Block:-Tondarpur (260)**

218	Nagla Bhagwan	139320	b	b	b	b	b	b	b	b	b	b	0	0	0	0	0	0	0	0	Yes	Yes	Yes	Yes	No	No	No	No
219	Anjhi	139321	b	b	b	b	b	b	b	b	b	b	0	0	0	0	0	0	0	0	Yes	Yes	Yes	Yes	No	No	No	No
220	Milkia	139322		b	c	c	b	b	b	b	b	b	0	0	0	0	0	0	0	0	Yes	Yes	Yes	Yes	No	No	No	No
221	Ratanpur	139323		b	c	c	b	b	b	b	b	b	0	0	0	0	0	0	0	0	Yes	Yes	Yes	Yes	No	No	No	No
222	Andaua	139324	c	c	c	c	c	c	c	c	c	c	0	0	1	0	0	0	0	0	Yes	Yes	Yes	Yes	No	Yes	Yes	No
223	Reori	139325	c	c	c	c	c	c	c	b	c	c	0	0	0	0	0	0	0	0	Yes	Yes	Yes	Yes	No	No	Yes	No
224	Dighia	139326	c	c	c	c	c	c	c	c	c	c	0	0	1	0	0	0	0	0	Yes	Yes	Yes	Yes	No	Yes	Yes	No
225	Jalalpur	139327	c	c	c	c	c	c	b	c	a	c	0	0	0	0	0	0	0	0	Yes	Yes	Yes	No	No	No	Yes	No
226	Husainapur Diwani	139328	c	c	c	c	c	c	b	c	a	c	0	0	0	0	0	0	0	0	Yes	Yes	Yes	No	No	No	Yes	No
227	Singoha	139329	c	c	c	c	c	c	c	c	c	c	0	0	0	1	0	0	0	0	Yes	Yes	Yes	Yes	No	No	Yes	No
228	Dharampur	139330	b	b	b	c	b	b	b	b	c	b	0	0	0	2	0	0	0	0	Yes	Yes	Yes	No	No	No	Yes	No
229	Chathia	139331	c	c	c	c	c	c	c	c	b	c	0	0	0	2	2	0	0	0	Yes	Yes	Yes	No	No	Yes	Yes	No
230	Dhanwar	139332	c	b	b	c	c	c	1	c	b	c	0	0	0	1	0	0	0	0	Yes	Yes	Yes	No	No	No	No	No
231	Aureri	139333	c	b	b	c	c	c	a	c	b	c	0	0	0	0	0	0	0	0	Yes	Yes	Yes	No	No	No	Yes	No
232	Antora	139334	c	c	c	c	c	c	a	c	a	c	0	0	0	2	0	1	0	0	Yes	Yes	Yes	No	No	No	Yes	No
233	Newada Chathiya	139335	c	c	a	c	c	c	c	c	a	c	0	0	0	0	0	0	0	0	Yes	Yes	Yes	Yes	No	No	Yes	No
234	Barkhera	139336	c	c	a	c	c	c	c	a	c	c	0	0	0	0	0	0	0	0	Yes	Yes	Yes	No	No	No	Yes	No
235	Kuiyan	139337	b	b	a	b	c	b	b	a	b	b	0	0	0	0	0	0	0	0	Yes	Yes	Yes	No	No	No	Yes	No
236	Ayari	139338	b	b	b	b						1	0	0	0	0	0	1	0	0	Yes	Yes	Yes	Yes	No	Yes	Yes	No
237	Urli	139339	c	b	b	c	c	c	b	c	a	c	0	0	0	2	0	1	0	0	Yes	Yes	Yes	No	No	No	Yes	No
238	Kaimi	139340	c	c	c	c	c	c	c	c	b	c	0	0	0	0	0	0	0	0	Yes	Yes	Yes	No	No	Yes	Yes	No
239	Dhakia	139341	c	c	c	c	c	c	c	c	b	c	0	0	0	0	0	0	0	0	Yes	Yes	Yes	Yes	No	No	Yes	No
240	Chak Dhakia	139342	c	c	a	c	c	c	c	c	a	c	0	0	0	0	0	0	0	0	Yes	Yes	Yes	Yes	No	No	Yes	No
241	Tara Gaon	139343	c	b		c	c	c	c	c	b	c	0	0	0	0	0	0	0	0	Yes	Yes	Yes	No	No	No	No	No
242	Karaundi	139344	c	c	c	c	c	c	c	c	b	c	0	0	0	0	0	0	0	0	Yes	Yes	Yes	No	No	No	Yes	No
243	Teor	139345	b	b	b	b	c	b	b	b	b	c	0	0	0	0	0	0	0	0	Yes	Yes	Yes	Yes	No	No	Yes	No
244	Shekhapur	139346	b	b	b	b	c	b	b	b	b	c	0	0	0	0	0	0	0	0	Yes	Yes	Yes	Yes	No	No	No	No
245	Pilapur	139347	b	b	b	b	c	b	b	b	b	c	0	0	0	0	0	0	0	0	Yes	Yes	Yes	Yes	No	Yes	No	No
246	Nagla Nanhoo	139348	b	b	b	b	c	c	c	b	c	b	0	0	0	0	0	0	0	0	Yes	Yes	Yes	Yes	No	No	Yes	No
247	Shiroman Nagar	139349	b			b					b		1	1	0	0	0	0	0	0	Yes	Yes	Yes	Yes	No	Yes	Yes	No
248	Daud Nagar	139350	b	b	b	b	c	b	b	b	b	b	0	0	0	0	0	0	0	0	Yes	Yes	Yes	Yes	No	No	No	No
249	Husainpur Karmayan	139351	b	b	b	b	b	b		b	b		0	0	0	0	0	0	0	0	Yes	Yes	Yes	No	No	No	No	No
250	Humaunpur	139352	b	b		b	c	c	c	b	b	b	0	0	0	0	0	0	0	0	Yes	Yes	Yes	Yes	No	No	No	No
251	Alawalpur	139353																										
252	Surjipur	139354	c	c	c	c	c	c	c	c	c	c	0	0	0	0	0	0	0	0	Yes	Yes	Yes	Yes	No	No	Yes	No
253	Bakar Nagar	139355	b	b	b	b	c	c	c	c	b	c	0	0	0	0	0	0	0	0	Yes	Yes	Yes	Yes	No	No	No	No
254	Rupapur	139356	c	c	c	c	c	c	c	c	c	c	0	0	0	0	0	0	0	0	Yes	Yes	Yes	No	No	No	No	No
255	Jasrathpur	139357	c	c	c	c	c	c	c	c	c	c	0	0	0	0	0	0	0	0	Yes	Yes	Yes	No	No	No	No	No
256	Bhavedna	139358											0	0	0	0	0	0	0	0	Yes	Yes	Yes	Yes	No	No	Yes	Yes
257	Bhadevni	139359	c	c		c	c	c	c	c	c	c	0	0	0	0	0	0	0	0	Yes	Yes	Yes	No	No	No	No	No
258	Rasoolpur	139360	c	c	c	c	c	c	c	c	c	c	0	0	0	0	0	0	0	0	Yes	Yes	Yes	No	No	No	No	No
259	Dharampur	139361																										
260	Amirta	139362	c	c		c	c	c	c	b	c	c	0	0	0	0	0	0	0	0	Yes	Yes	Yes	Yes	No	No	No	No
261	Faizullapur	139363		c	c						c	c	0	0	0	0	0	0	0	0	Yes	Yes	Yes	No	No	No	No	No
262	Baraunia	139364	c	a	a	c	a	c	c	c	a	c	0	0	0	0	0	0	0	0	Yes	Yes	Yes	No	No	No	No	No
263	Kapoorpur Bahoran	139365	c	b	b	c	b	c	c	c	b	c	0	0	0	0	0	0	0	0	Yes	Yes	No	No	No	No	No	No
264	Todarpur	139366	1	a		1	1	a	a	a	a	a	1	0	0	0	0	0	0	0	Yes	Yes	Yes	Yes	No	No	Yes	No

**Census of India 2011- Village Directory**

Amenities and Land use ( As in 2009 )

Sr.No.	Name village	Location code no.	Availability of toilet & others Yes / No				Communication and transport facilities (If amenities available code -Yes is given except for Village Pin Code ,If not available within the village , the distance range code viz; a for < 5 Kms, b for 5-10 Kms and c for 10+ kms of nearest place where facility is available is given).																
			Community toilet including bath.	Community toilet excluding bath.	Rural sanitary mart or sanitary hardware outlet available near the village.	Community bio- gas or recycle of waste for productive use.	Post office(PO)	Sub post office (SPO)	Post & Telegraph office (P&TO)	Village Pin Code	Telephones (Land lines)	Public call office (PCO)	Mobile phone coverage	Internet cafes/ Common service centre (CSC)	Private courier facility	Bus service (Public & Private)	Railway stations	Auto/Modified Autos	Taxis and Vans	Tractors	Cycle-pulled rickshaws(Manual & Machine driven)	Carts driven by animals	Sea /River ferry service
1	2	3	47	48	49	50	51	52	53	54	55	56	57	58	59	60	61	62	63	64	65	66	67

**Name of District:-Hardoi (0155)**

**Name of CD Block:-Tondarpur (260)**

218	Nagla Bhagwan	139320	No	No	No	No	b	a	b		a	a	Yes	b	b	Yes	a	a	a	Yes	a	Yes	
219	Anjhi	139321	No	No	No	No	b	Yes	b	241124	b	b	Yes	Yes	b	Yes	b	b		Yes	b	Yes	
220	Milkia	139322	No	No	No	No	a	a	b	241124	a	a	Yes	b	b	b	b	b	b	Yes		Yes	
221	Ratanpur	139323	No	No	No	No	a	a	b	241124	a	a	Yes	b	b	b	b	b	b	Yes		Yes	
222	Andaua	139324	No	No	No	No	e	b	e		e	e	Yes	e	e	Yes	b	b	Yes	Yes	Yes	Yes	
223	Reori	139325	No	No	No	No	e	b	e		a	a	Yes	c	e	c	b	c	b	Yes	e	Yes	
224	Dighia	139326	No	No	No	No	c	b	e		e	e	Yes	c	c	Yes	b	b	Yes	Yes	Yes	Yes	
225	Jalalpur	139327	No	No	No	No	e	b	e		a	a	Yes	c	c	Yes	e	b	b	Yes	e	Yes	
226	Husainapur Diwani	139328	No	No	No	No	e	b	e		a	a	Yes	c	c	a	c	b	b	Yes	e	Yes	
227	Singoha	139329	No	No	No	No	e	b	e		c	e	Yes	Yes	c	Yes	b	b	Yes	Yes	Yes	Yes	
228	Dharampur	139330	No	No	No	No	b	a	b		a	b	Yes	b	b	a	b	b	b	Yes	b	Yes	
229	Chathia	139331	No	No	Yes	No	e	Yes	e		Yes	Yes	Yes	Yes	c	Yes	b	Yes	Yes	Yes	Yes	Yes	
230	Dhanwar	139332	No	No	No	No	e	a	e		Yes	Yes	Yes	Yes	c	a	e	e	c	Yes	e	Yes	
231	Aureri	139333	No	No	No	No	e	a	e		Yes	a	Yes	c	c	Yes	b	b	b	Yes	e	Yes	
232	Antora	139334	No	No	No	No	e	a	e		Yes	Yes	Yes	c	c	Yes	c	b	b	Yes	e	Yes	
233	Newada Chathiya	139335	No	No	No	No	e	Yes	e		e	a	Yes	c	c	Yes	Yes	Yes	Yes	Yes	Yes	Yes	a
234	Barkhera	139336	No	No	No	No	e	a	e	241406	a	e	Yes	c	e	a	e	b	b	a	e	Yes	
235	Kuiyan	139337	No	No	No	No	b	a	b		a	b	Yes	b	b	a	c	b	b	Yes	b	Yes	
236	Ayari	139338	No	No	No	No	a						Yes	Yes		Yes	e					Yes	
237	Urli	139339	No	No	No	No	c	a	e		a	a	Yes	c	c	a	c	b	b	Yes	e	Yes	
238	Kaimi	139340	No	No	No	No	c	Yes	e		c	e	Yes	c	e	a	Yes	b	b	Yes	Yes	Yes	
239	Dhakia	139341	No	No	No	No	e	b	e		e	c	Yes	e	c	b	b	b	Yes		Yes	Yes	
240	Chak Dhakia	139342	No	No	No	No	c	b	e		e	a	Yes	c	e	Yes	Yes	b		Yes		Yes	
241	Tara Gaon	139343	No	No	No	No	c	a	e		a	Yes	Yes	c	c	a	b	c	c	Yes	e	Yes	
242	Karaundi	139344	No	No	No	No	e	a	e		e	e	Yes	e	c	b	b	b	b	Yes		Yes	
243	Teor	139345	No	No	No	No	e	a	b		b	b	Yes	b	b	b	c	Yes	b	Yes	b	Yes	
244	Shekhpapur	139346	No	No	No	No	b	a	b		b	b	Yes	b	b	b	c	Yes	b	Yes	b	Yes	
245	Pilapur	139347	No	No	No	No	b	b	b		b	b	Yes	b	b	b	c	Yes	b	Yes	b	Yes	
246	Nagla Nanhoo	139348	No	No	No	No	b	a	b		b	b	Yes	b	b	b	b	b	b	Yes	b	Yes	
247	Shiroman Nagar	139349	No	No	No	No	b	Yes	b		b		Yes	Yes	b	b	b	Yes	b	Yes	Yes	b	
248	Daud Nagar	139350	No	No	Yes	No	b	a	b		b	a	Yes	b	b	b	e	Yes	b	Yes	b	Yes	
249	Husainpur Karmayan	139351	No	No	No	No	b	a	b		b	a	Yes	Yes	c	b	c	a	a		b	a	
250	Humaunpur	139352	No	No	No	No	b	a	b		a	a	Yes	b	b	b	b	b	b	Yes	Yes	Yes	
251	Alavalpur	139353																					
252	Surjipur	139354	No	No	No	No	b	b	b		Yes	b	Yes	Yes	c	a	e	b	b	Yes	e	Yes	
253	Bakar Nagar	139355	No	No	No	No	b	a	b		b	a	Yes	b	b	b	b	Yes	b			Yes	
254	Rupapur	139356	No	No	No	No	e	a	e		e	a	Yes	c	e	c	e	a	a		e	a	
255	Jasrathpur	139357	No	No	No	No	e	b	e		e	b	Yes	c	e	c	e	b	b		e	b	
256	Bhadvena	139358	No	No	No	No	b				Yes		Yes	Yes	Yes	e			Yes	Yes	Yes	Yes	
257	Bhadveni	139359	No	No	No	No	e	c	e			a	Yes	c	e	c	e			Yes	Yes	Yes	
258	Rasoolpur	139360	No	No	No	No	e	c	e		e	a	Yes	c	e	Yes	Yes				Yes	Yes	
259	Dharampur	139361																					
260	Amirta	139362	No	No	No	No	c	b	e		e	e	Yes	c	c	c	c	c	c	Yes	e	Yes	
261	Faizullapur	139363	No	No	No	No	b	b				a	Yes	c	e	c	e				Yes	Yes	
262	Baraunia	139364	No	No	No	No	a	a	c		Yes	a	Yes	e	c	Yes	a	c				Yes	
263	Kapoorpur Bahoran	139365	No	No	No	No	b	b	e			b	Yes	c	e	Yes	a	b	b			Yes	
264	Todarpur	139366	No	No	No	No	b	Yes	b	241125	Yes	b	Yes	Yes	c	a	b	a	a	Yes	e	Yes	

**Census of India 2011- Village Directory**

Amenities and Land use ( As in 2009 )

Sr.No.	Name village	Location code no.	Village connected to highways,village roads, banks & credit societies (If amenities available code -Yes is given, If not available within the village , the distance range code viz; a for < 5 Kms, b for 5-10 Kms and c for 10+ kms of nearest place where facility is available is given).																Availability of miscellaneous facilities (If amenities available code -Yes is given, If not available within the village , the distance range code viz; a for < 5 Kms, b for 5-10 Kms and c for 10+ kms of nearest place where facility is available is given).															
			68	69	70	71	72	73	74	75	76	77	78	79	80	81	82	83	84	85	86	87	88	89										
			Connected to national highway(NH)	Connected to state highway(SH)	Connected to major district road (MDR)	Connected to others district road	Pucca roads	Kutcheha roads	Water bounded macadam(WBM) roads	Navigable waterway (river/canal)(NW)	Footpaths (FP)	Commercial & Co-operative Banks	ATM	Agricultural Credit Societies	Self-Help Group (SHG)	Public distribution system (PDS) shop	Mandis / Regular market	Weekly Haat	Agricultural marketing society	Integrated Child Development Scheme (Nutritional Centres)	Anganwadi Centre (Nutritional Centres)	Others (Nutritional Centres)	ASHA (Accredited Social Health Activist)	Community centre with/without TV										

**Name of District:-Hardoi (0155)**

**Name of CD Block:-Tondarpur (260)**

218	Nagla Bhagwan	139320	c	b	b	Yes	Yes	Yes	a		b	a	b	b	a	Yes	b	b	b	b	Yes	Yes	Yes	b
219	Anjhi	139321	c	b	b	Yes	Yes	Yes	Yes		b	b	b	b	b	Yes	b	b	b	b	Yes	Yes	Yes	b
220	Milkia	139322	c	b	b			Yes	Yes			b	b	b	Yes	b	b	Yes	b	Yes	Yes	b	Yes	b
221	Ratanpur	139323	c	b	b	a		Yes	Yes			b	b	b	Yes	b	b	a	b	Yes	Yes	b	Yes	b
222	Andaia	139324	c		Yes	Yes	Yes	Yes	Yes			b	c	a	Yes	Yes	c	c	c	c	Yes	Yes	Yes	c
223	Reori	139325	c	c	b	Yes	Yes	Yes	Yes			b	b	c	Yes	Yes	c	a	c	c	Yes	Yes	a	c
224	Dighia	139326	c		Yes	Yes	Yes	Yes	Yes			b	c	a	Yes	Yes	c	c	c	c	Yes	Yes	Yes	c
225	Jalalpur	139327	c	c	Yes	Yes	Yes	Yes	Yes			a	b	c	Yes	b	c	a	c	c	Yes	Yes	b	c
226	Husainapur Diwani	139328	c	c	a	Yes	Yes	Yes	Yes			a	b	c	Yes	b	c	a	c	c	Yes	Yes	b	c
227	Singoha	139329	c		Yes	Yes	Yes	Yes	Yes			b	c	a	Yes	Yes	c	c	c	c	Yes	Yes	Yes	c
228	Dharampur	139330	c	b	a	a	a	Yes	Yes		b	b	b	b	Yes	Yes	b	a	b	b	Yes	Yes	b	b
229	Chathia	139331	c	c	a	Yes	Yes	Yes	Yes		c	b	b	c	Yes	Yes	c	Yes	c	Yes	Yes	Yes	Yes	c
230	Dhanwar	139332	c	b	a	Yes	Yes	Yes	Yes			b	b	c	Yes	a	c	Yes	c	b	Yes	Yes	a	c
231	Aureri	139333	c	c	Yes	Yes	Yes	Yes	Yes	a	Yes	b	b	c	Yes	b	c	a	c	b	Yes	Yes	Yes	c
232	Antora	139334	c	c	Yes	Yes	Yes	Yes	Yes		c	a	b	c	Yes	Yes	c	Yes	c	b	Yes	Yes	Yes	c
233	Newada Chathiya	139335	c	c	Yes	Yes	Yes	Yes				a	c	c	Yes	a	c	a	c	Yes	a	Yes	a	c
234	Barkhera	139336	c	c	a	Yes	Yes	Yes	a	c		a	c	c	Yes	a	c	a	c	c	a	Yes	Yes	c
235	Kuiyan	139337	c	c	a	Yes	a	Yes	a	c		a	c	a	a	b	c	a	b	b	a	Yes	a	a
236	Ayari	139338			Yes	Yes	Yes	Yes	Yes	Yes		Yes	b	b	Yes	Yes	Yes	Yes	Yes	Yes	Yes	Yes	Yes	Yes
237	Urli	139339	c	c	a	Yes	Yes	Yes	Yes			a	b	c	Yes	a	c	a	c	b	Yes	Yes	a	c
238	Kaimi	139340	c	c	c	b	Yes	Yes	Yes			c	c	c	c	Yes	c	Yes	c	c	a	Yes	Yes	c
239	Dhakia	139341	c	c	c	b	Yes	Yes	Yes			c	c	c	c	Yes	c	Yes	c	c	Yes	c	Yes	c
240	Chak Dhakia	139342	c	c	Yes	Yes	Yes	Yes				a	c		Yes	Yes	a	c	Yes	Yes	Yes	a	c	Yes
241	Tara Gaon	139343	c	a	a	Yes	a	Yes	Yes	b	Yes	b	c		Yes	Yes	c	Yes	c	Yes	a	Yes	Yes	c
242	Karaundi	139344	c	b	c	c	Yes	Yes	a	b		b	c	c	Yes	a	c	a	c	c	Yes	Yes	Yes	c
243	Teor	139345	c	b	b	Yes	Yes	Yes	Yes		Yes	b	b	b	Yes	Yes	b	a	b	b	Yes	Yes	Yes	Yes
244	Shekhapur	139346	c	b	b	Yes	Yes	Yes			Yes	b	b	b	Yes	Yes	b	a	b	b	Yes	Yes	Yes	Yes
245	Pilapur	139347	c	b	b	Yes		Yes			Yes	b	b	b	Yes	Yes	b	Yes	b	b	Yes	Yes	Yes	Yes
246	Nagla Nanhoo	139348	b	b	b		Yes			Yes		a	b	b	Yes	b	b	a	b	c	Yes	Yes	Yes	c
247	Shiroman Nagar	139349		b	b		Yes	a				Yes	b	b	b	Yes	b	Yes	b	b	Yes	Yes	Yes	b
248	Daud Nagar	139350	c	b	b	Yes	Yes	Yes				b	b	b	Yes	b	b	a	b	b	a	Yes	a	b
249	Husainpur Karmayan	139351	c	b	b	a			Yes	Yes		a	b	a	a	Yes	b	a	a	b	Yes	Yes	Yes	b
250	Humaunpur	139352			Yes		Yes	Yes	Yes			a	b	a	b	b	b	a	c	c	Yes	Yes	Yes	b
251	Alawalpur	139353																						
252	Surjipur	139354	b	b	b	Yes	Yes	Yes			Yes	b	c	Yes	Yes	Yes	c	a	Yes	Yes	Yes	Yes	Yes	c
253	Bakar Nagar	139355	b	b	b		Yes	Yes				a	b	b	b	b	b	a	b	c	a	Yes	a	b
254	Rupapur	139356	c	c	c	a		Yes				a	c	a	a	Yes	c	a	a	c	a	Yes	Yes	c
255	Jasrathpur	139357	c	c	c	b			Yes	Yes		b	c	b	b	Yes	c	b	b	c	Yes	Yes	Yes	c
256	Bhadevni	139358	b	Yes	b	Yes	Yes	Yes				c	c	c	Yes	Yes	Yes	Yes	Yes	Yes	Yes	Yes	Yes	Yes
257	Bhadevni	139359	c	c	Yes	Yes	Yes	Yes				c	b	Yes	a	Yes	Yes	c	Yes	Yes	Yes	Yes	Yes	c
258	Rasoolpur	139360		c	Yes	Yes		Yes				c	c	c	Yes	b	c	Yes	Yes	Yes	Yes	Yes	Yes	c
259	Dharampur	139361																						
260	Amirta	139362	b	b	b	b	b	b	b	Yes		b	b	b	b	Yes	b	b	b	Yes	a	Yes	b	b
261	Faizullapur	139363		c	Yes	Yes		Yes					c	c	Yes	Yes	c	a	Yes	Yes	Yes	Yes	Yes	Yes
262	Baraunia	139364	c	Yes	Yes	Yes	Yes	Yes				b	b	b	c	a	b	a	b	c	Yes	Yes	Yes	c
263	Kapoorpur Bahoran	139365	c	Yes	Yes	Yes	Yes	Yes	Yes	Yes		c	c	b	b	a	c	a	b	c	c	a	Yes	c
264	Todarpur	139366	c	a	a	Yes	a	Yes	Yes			Yes	c	Yes	Yes	Yes	c	a	c	c	Yes	c	Yes	a

Sr.No.	Name village	Location code no.	Availability of miscellaneous facilities (If amenities available code -Yes is given, If not available within the range, the distance range code viz; a for < 5 Kms, b for 5-10 Kms and c for 10+ kms of nearest place where facility is available is given).							Availability of electricity (Yes/No)				
			Sports Field,	Sports Club / Recreation Centre	Cinema / Video Hall	Public Library	Public Reading Room	Newspaper Supply	Assembly Polling station	Birth & Death Registration Office	Power Supply for Domestic Use (ED)	Power Supply for Agricultural Use (EAG)	Power Supply for Commercial Use (EC)	Power Supply for All Uses (EA)
1	2	3	90	91	92	93	94	95	96	97	98	99	100	101

**Name of District:-Hardoi (0155)**

**Name of CD Block:-Tondarpur (260)**

218	Nagla Bhagwan	139320	b	b	b	c	c	b	Yes	Yes	Yes	Yes	Yes	Yes
219	Anjhi	139321	b	b	b	c	c	b	Yes	Yes	Yes	Yes	Yes	Yes
220	Milkia	139322	b	b	b	c	c	b	a	b	No	No	No	No
221	Ratanpur	139323	b	b	b	c	c	b	a	a	Yes	Yes	Yes	Yes
222	Andaua	139324	c	c	c	c	c	c	Yes	Yes	Yes	Yes	Yes	Yes
223	Reori	139325	c	c	c	c	c	c	Yes	c	Yes	Yes	Yes	Yes
224	Dighia	139326	c	c	c	c	c	c	Yes	Yes	Yes	Yes	Yes	Yes
225	Jalalpur	139327	c	c	c	c	c	c	Yes	c	Yes	Yes	Yes	Yes
226	Husainapur Diwani	139328	c	c	c	c	c	c	a	c	Yes	Yes	Yes	Yes
227	Singoha	139329	c	c	c	c	c	c	Yes	Yes	Yes	Yes	Yes	Yes
228	Dharampur	139330	b	b	b	b	b	b	Yes	b	Yes	Yes	Yes	Yes
229	Chathia	139331	c	c	c	c	c	c	Yes	b	Yes	Yes	Yes	Yes
230	Dhanwar	139332	c	c	c	c	c	c	Yes	b	Yes	Yes	Yes	Yes
231	Aureri	139333	c	c	c	c	c	c	Yes	b	Yes	Yes	Yes	Yes
232	Antora	139334	c	c	c	c	c	c	Yes	b	Yes	Yes	Yes	Yes
233	Newada Chathiya	139335	Yes	c	c	c	c	c	Yes	Yes	Yes	Yes	Yes	Yes
234	Barkhera	139336	c	c	c	c	c	a	a	c	Yes	Yes	Yes	Yes
235	Kuiyan	139337	b	c	b	c	c	a	a	c	Yes	Yes	Yes	Yes
236	Ayari	139338	Yes	Yes	Yes	c	c	Yes	Yes	Yes	Yes	Yes	Yes	Yes
237	Urli	139339	c	c	c	c	c	a	Yes	b	Yes	Yes	Yes	Yes
238	Kaimi	139340	c	c	c	c	c	c	Yes	b	Yes	Yes	Yes	Yes
239	Dhakia	139341	c	c	c	c	c	c	Yes	Yes	Yes	Yes	Yes	Yes
240	Chak Dhakia	139342	c	c	c	c	c	Yes	Yes	a	a	Yes	Yes	Yes
241	Tara Gaon	139343	c	c	c	c	c	c	Yes	Yes	Yes	Yes	Yes	Yes
242	Karaundi	139344	c	c	c	c	c	c	Yes	b	Yes	Yes	Yes	Yes
243	Teor	139345	b	b	b	c	c	b	Yes	b	Yes	Yes	Yes	Yes
244	Shekhapur	139346	b	b	b	c	c	b	Yes	b	Yes	Yes	Yes	Yes
245	Pilapur	139347	b	b	b	c	c	b	Yes	c	Yes	Yes	Yes	Yes
246	Nagla Nanhoo	139348	b	b	b	b	b	b	Yes	b	Yes	Yes	Yes	Yes
247	Shiroman Nagar	139349	b	b	b	b	b	Yes	Yes	Yes	Yes	Yes	Yes	Yes
248	Daud Nagar	139350	b	b	b	c	c	b	Yes	b	No	No	No	No
249	Husainpur Karmayan	139351	b	c	b	c	c	b	Yes	Yes	Yes	Yes	Yes	Yes
250	Humaunpur	139352	b	b	b	b	b	b	Yes	b	Yes	Yes	Yes	Yes
251	Alawalpur	139353												
252	Surjipur	139354	c	c	c	c	c	c	Yes	c	Yes	Yes	Yes	Yes
253	Bakar Nagar	139355	b	b	b	b	b	b	Yes	b	No	No	No	No
254	Rupapur	139356	c	c	c	c	c	c	Yes	a	Yes	Yes	Yes	Yes
255	Jasrathpur	139357	c	c	c	c	c	c	Yes	Yes	Yes	Yes	Yes	Yes
256	Bhadevna	139358	Yes	Yes	Yes	Yes	Yes	Yes	Yes	Yes	Yes	Yes	Yes	Yes
257	Bhadevni	139359	c	c	c	c	c	c	Yes	c	Yes	Yes	Yes	Yes
258	Rasoolpur	139360	c	c	c	c	c	c	Yes	c	Yes	Yes	Yes	Yes
259	Dharampur	139361												
260	Amirta	139362	b	b	b	b	b	b	Yes	b	Yes	Yes	Yes	Yes
261	Faizullapur	139363	c	c	c	c	c	Yes	Yes	c	Yes	Yes	Yes	Yes
262	Baraunia	139364	a	a	c	c	c	c	a	a	Yes	Yes	Yes	Yes
263	Kapoorpur Bahoran	139365	a	c	c	c	c	c	Yes	a	Yes	Yes	Yes	Yes
264	Todarpur	139366	Yes	c	c	c	c	Yes	Yes	a	Yes	Yes	Yes	Yes



**Census of India 2011- Village Directory**

Amenities and Land use ( As in 2009 )

Sr.No.	Name village	Location code no.	Land Use													
			Nearest Town		Area under different types of land use ( in hectares rounded up to one decimal place)											
			Name	Distance range code i.e. a for < 5 Kms, b for 5-10 Kms and c for 10+ kms .	Forests	Area under Non-agricultural Uses	Barren and Un-cultivable land	Permanent Pastures and Other Grazing Lands	Land Under Miscellaneous Tree Crops etc.	Culturable Waste Land	Fallow lands other than current fallows	Current Fallows	Net Area Sown	Total Irrigated Land Area	Total Un-irrigated Land Area	
1	2	3	102	103	104	105	106	107	108	109	110	111	112	113	114	

**Name of District:-Hardoi (0155)**

**Name of CD Block:-Tondarpur (260)**

218	Nagla Bhagwan	139320	SHAHABAD	b	0	19.2	0.8	0	1.1	3.5	6.2	1.8	195.4	177	18.4
219	Anjhi	139321	SHAHABAD	b	0	52.4	7.3	3.6	2.5	8.5	8.1	5.9	573.6	532.7	40.9
220	Milkia	139322	SHAHABAD	b	0	4.1	0.8	0	0	0.3	0	0.9	42.5	40.2	2.6
221	Ratanpur	139323	SHAHABAD	b	0.6	8.4	0.1	0	0	3	1.4	0.1	145.3	131.7	13.6
222	Andaua	139324		a	0	17.2	0.6	0.7	8.6	12.1	0	0	141.2	133	8.2
223	Reori	139325	SHAHABAD	e	0	6.6	0	0	0	23.6	5	1.2	210.9	209.8	1
224	Dighia	139326			0	14.8	0	1.6	0.8	1.8	9.6	0.2	183.3	171.4	11.9
225	Jalalpur	139327	SHAHABAD	e	7.4	10	0	2.5	0	5.7	1.5	0.2	108.3	106.8	1.5
226	Husainapur Diwani	139328	SHAHABAD	e	0	5.8	0	1	0	4.1	7.9	0.5	91	85	6
227	Singoha	139329		a	0	42.8	0	0	2.2	25.3	1.9	35.8	359.3	345.8	13.5
228	Dharampur	139330	SHAHABAD	b	0	6.8	3.8	1.4	0.2	6.4	0.3	8.2	138.6	137.5	1.1
229	Chathia	139331	SHAHABAD	e	0	28.9	5.6	0	1.1	43.8	3.6	0	604.1	600	4
230	Dhanwar	139332	SHAHABAD	e	0	32	0.7	0	1.6	10.2	0.3	3.4	602.5	594.4	8.1
231	Aureri	139333	SHAHABAD	e	0	6.6	0	0	1.4	6.8	10.5	0.3	64.4	62.2	2.1
232	Antora	139334	SHAHABAD	e	0	13.8	0	0	0	32.5	43.3	2.2	185.8	169.7	16.1
233	Newada Chathiya	139335	SAHABAD	e	0	0.5	0.4	0	2.5	1.4	0.2	0.3	148.1	140.1	8
234	Barkhera	139336	PIHANI	c	0	4.4	0	0	1	0	0.9	0.5	72	69.2	2.8
235	Kuiyan	139337	PIHANI	b	0	12.3	0	0	0.7	1.6	0.5	0.7	196.9	191.3	5.6
236	Ayari	139338			0.7	16.7	26.7	4.4	4.4	13.1	1.4	2.3	223.5	223.5	0
237	Urli	139339	SHAHABAD	e	3.6	5.6	0	0.8	0	2.2	23.1	1.3	109.4	108.8	0.7
238	Kaimi	139340			25.1	6.1	4.4	4.2	2.4	0.8	1.9	0.4	150.3	150.3	0
239	Dhakia	139341			0	33.1	8.9	0	1.5	2.1	6	0.9	140.3	135.2	5.1
240	Chak Dhakia	139342			0	0.4	0.2	5	7.7	1.7	0.3	3.8	40.2	32.4	7.8
241	Tara Gaon	139343	SHAHABAD	e	1.3	9.7	0.5	0	0	2.8	9.4	0	232.4	230	2.4
242	Karaundi	139344	SHAHABAD	e	21	5.7	16.8	0	3.2	2.3	0	0.2	99.8	73.8	26
243	Teor	139345	SHAHABAD	b	0	16	0	1.1	2.8	0.2	1.1	2.7	144.8	135.8	9
244	Shekhapur	139346	SHAHABAD	b	0	7.8	0	0	2.1	0.3	1.2	2	60.6	53.4	7.3
245	Pilapur	139347	SHAHABAD	b	0	9.8	0	0	0.9	0.2	0.2	4.1	89.9	78.6	11.3
246	Nagla Nanhoo	139348			0	9	8	0	2.2	0	0	0	68.1	67.1	0.9
247	Shiroman Nagar	139349	SHAHABAD	b	0	31.5	0	0	7.4	0	3.2	17	335.9	325.2	10.7
248	Daud Nagar	139350	SHAHABAD	b	0	5.1	0	0	1.2	1.3	0.5	4	68.2	65.8	2.5
249	Husainpur Karmayan	139351	SHAHABAD	b	0	10.2	5.1	0	0	0	0	2.8	83.5	79.2	4.4
250	Humaunpur	139352			0	6.8	0.1	0	0	0	0.9	15.4	141.3	130.8	10.5
251	Alawalpur	139353	SHAHABAD	b	0	7.3	0	0	0	0	0	2.6	63.3	61.8	1.5
252	Surjipur	139354			0	0	0	0	0	0	0	0	312	312	0
253	Bakar Nagar	139355			0	7.6	8.6	0	0	0	0	0	119.3	117.2	2.1
254	Rupapur	139356	SHAHABAD	e	1.8	10.3	0	0	0	0.4	0	8.9	207.7	195.4	12.6
255	Jasrathpur	139357	SHAHABAD	e	9.9	6.7	0	0	0	7.3	0	7.2	189.8	174.5	15.3
256	Bhadevna	139358			0	0	0	0	0	0	0	0	0	0	0
257	Bhadevni	139359	SHAHABAD	e	0	11	0	0.9	9.2	0.2	6.5	0.8	90	70.6	19.4
258	Rasoolpur	139360	SHAHABAD	e	0	2.6	0	0	1.3	0	9	0.4	55	43.1	11.9
259	Dharampur	139361	SHAHABAD	e	0	0.8	0.2	0	0.7	0.9	1.8	0.2	40	37.1	2.9
260	Amirta	139362			0	9	0.2	1.2	0.6	0.1	0	3.7	67.1	66.6	0.5
261	Faizullapur	139363	SHAHABAD	e	0	17	0.9	0	7.2	5.2	1	1.3	130.1	104.7	25.4
262	Baraunia	139364			0	10.2	0	0.3	1	2	3	3	92.2	77.1	15.1
263	Kapoorpur Bahoran	139365			0	29.2	0	0	0.7	0.1	11.4	0.6	85.1	82.4	2.7
264	Todarpur	139366			0	60.3	25.5	0	1.2	13.3	17.4	0	310.5	308	2.5

**Census of India 2011- Village Directory**

Amenities and Land use ( As in 2009 )

Sr.No.	Name village	Location code no.	Area irrigated by source (in hectare).					Name of three most important commodities manufactured		
			Canals ( C )	Wells/Tube-wells(W/TW)	Tanks/Lakes(T/L)	Water Falls(WF)	Others(O)	First	Second	Third
1	2	3	115	116	117	118	119	120	121	122

**Name of District:-Hardoi (0155)**

**Name of CD Block:-Tondarpur (260)**

218	Nagla Bhagwan	139320	0	0	0	0	177			
219	Anjhi	139321	0	0	0	0	532.7	Kresar By Gur		
220	Milkia	139322	0	40.2	0	0	0			
221	Ratanpur	139323	0	131.7	0	0	0			
222	Andaua	139324	0	0	0	0	133			
223	Reori	139325	139.7	0	0	63	7.1			
224	Dighia	139326	0	0	0	0	171.4			
225	Jalalpur	139327	0	0	0	0	106.8			
226	Husainapur Diwani	139328	0	0	0	0	85			
227	Singoha	139329	290.7	55.1	0	0	0			
228	Dharampur	139330	0	0	0	0	137.5			
229	Chathia	139331	600	0	0	0	0			
230	Dhanwar	139332	424.2	0	0	0	170.2			
231	Aureri	139333	0	0	0	0	62.2			
232	Antora	139334	132.3	0	0	0	37.4			
233	Newada Chathiya	139335	0	140.1	0	0	0			
234	Barkhera	139336	9.1	60.1	0	0	0			
235	Kuiyan	139337	9.1	182.2	0	0	0			
236	Ayari	139338	0	156.8	0	0	66.8			
237	Urli	139339	0	0	0	0	108.8			
238	Kaimi	139340	0	150.3	0	0	0			
239	Dhakia	139341	0	135.2	0	0	0			
240	Chak Dhakia	139342	0	32.4	0	0	0			
241	Tara Gaon	139343	180.1	0	0	0	49.9			
242	Karaundi	139344	0	73.8	0	0	0			
243	Teor	139345	0	135.8	0	0	0			
244	Shekhapur	139346	0	53.4	0	0	0			
245	Pilapur	139347	0	78.6	0	0	0			
246	Nagla Nanhoo	139348	0	67.1	0	0	0			
247	Shiroman Nagar	139349	0	325.2	0	0	0			
248	Daud Nagar	139350	65.8	0	0	0	0			
249	Husainpur Karmayan	139351	0	79.2	0	0	0			
250	Humaunpur	139352	0	130.8	0	0	0			
251	Alawalpur	139353	0	0	0	0	61.8			
252	Surjipur	139354	0	0	0	0	312			
253	Bakar Nagar	139355	0	117.2	0	0	0			
254	Rupapur	139356	0	195.4	0	0	0			
255	Jasrathpur	139357	0	174.5	0	0	0			
256	Bhadevna	139358	0	0	0	0	0			
257	Bhadevni	139359	0	0	0	0	70.6			
258	Rasoolpur	139360	0	0	0	0	43.1			
259	Dharampur	139361	0	0	0	0	37.1			
260	Amirta	139362	0	66.6	0	0	0			
261	Faizullapur	139363	0	0	0	0	104.7			
262	Baraunia	139364	0	77.1	0	0	0			
263	Kapoorpur Bahoran	139365	50.2	32.2	0	0	0			
264	Todarpur	139366	270	38	0	0	0			

**Census of India 2011- Village Directory**

Amenities and Land use ( As in 2009 )

Sr.No.	Name village	Location code no.	Total area of the village ( in hectares rounded up to one decimal place)	Total population ( 2011 census )	Number of households (2011 census)	Number of educational amenities available. (If not available within the village , the distance range code viz; a for < 5 Kms, b for 5-10 Kms and c for 10+ kms of nearest place where facility is available is given).														
						Pre-Primary school (PP)	Primary school (P)	Middle school (M)	Secondary School (S)	Senior Secondary school (SS)	Degree college of arts science & commerce (ASC)	Engineering college(EC)	Medical college (MC)	Management institute (MI)	Polytechnic (Pt)	Vocational training school /ITI	Non-formal training centre (NFTC)	Special school for disabled (SSD)	Others (specify)	
1	2	3	4	5	6	7	8	9	10	11	12	13	14	15	16	17	18	19	20	
<b>Name of District:-Hardoi (0155)</b>																				
<b>Name of CD Block:-Tondarpur (260)</b>																				
265	Kothila Shraiya	139367	251.4	1774	365	1														
266	Bari	139368	139.2	1186	178	b	1	a	a	c	c	c	c	c	c	c	c	c		
267	Bakshipur	139369	155.8	1086	213	a	1	b	a	c	c	c	c	c	c	c	c	c		
268	Saidpur	139370	364.2	2126	389		3	a	a	a	c	c	c	c	c	c	c	c		
269	Sikandarpur Bazar	139371	513.1	3204	664	b	2	1	a	a	c	c	c	c	c	c	c	c		
270	Umrauli	139372	493.3	2761	477	1	3	1	b	b	e	c	c	c	c	c	c	c		
271	Pothwa	139373	164.6	585	105	b	1	b	b	b	c	c	c	c	c	c	c	c		
272	Kankohri	139374	52.8	0	0															
273	Lalpur	139375	65.1	377	70	b	a	b	c	c	e	c	c	c	c	c	c	e	c	
274	Peera Mahua	139376	287.9	1229	221	c	1	a	b	b	c	c	c	c	c	c	c	c		
275	Beehat	139377	157.6	1114	215	c	1	1	b	b	e	c	c	c	c	c	c	c		
276	Nevada Satan	139378	68.1	182	35	c	a	1	c	e	c	c	c	c	c	c	c	c		
277	Mohauddinpur	139379	186.9	1300	239	a	1	a	a	a	c	c	c	c	c	c	c	c		
278	Madnapur	139380	27.8	0	0															
279	Raipur	139381	42.4	375	73	a		a	a	a	c	c	c	c	c	c	c	c		
280	Salempur	139382	75.3	1163	201	a		a	a	a	c	c	c	c	c	c	c	c		
281	Kamalpur	139383	329.5	1635	296	a	1	a	a	a	e	c	c	c	c	c	c	c		
282	Deomalpur	139384	66.6	255	53	c		b	c	c	e	c	c	c	c	c	c	e		
283	Masfana	139385	168.1	948	185	c	2	a	b	b	e	c	c	c	c	c	c	c		
284	Binnha	139386	85.9	697	115	c	1	1	b	b	e	c	c	c	c	c	c	e		
285	Kapoorpur Shahzade	139387	57	347	58	c		a	c	c	e	c	c	c	c	c	c	e		
<b>Block T O T A L :</b>			<b>30184.1</b>	<b>183226</b>	<b>32834</b>	<b>7</b>	<b>144</b>	<b>60</b>	<b>14</b>	<b>3</b>	<b>2</b>	<b>0</b>	<b>0</b>	<b>0</b>	<b>0</b>	<b>0</b>	<b>0</b>	<b>0</b>	<b>0</b>	

**Census of India 2011- Village Directory**

Amenities and Land use ( As in 2009 )

Sr.No.	Name village	Location code no.	Number of Medical Amenities available. (If not available within the village , the distance range code viz; a for < 5 Kms, b for 5-10 Kms and c for 10+ kms of nearest place where facility is available is given).										Number of Non-Government Medical Amenities available.							Availability of drinking water - Yes / No								
			Community health centre (CHC)	Primary health centre (PHC)	Primary health sub centre (PHS)	Maternity and child welfare centre (MCW)	T.B. clinic (TBC)	Hospital-allopathic (HA)	Hospital-alternative medicine (HO)	Dispensary (D)	Veterinary hospital (VH)	Mobile health clinic (MHC)	Family welfare centre (FWC)	Charitable non Govt. hospital/Nursing home.	Medical practitioner with MBBS Degree	Medical practitioner with other degree	Medical practitioner with no degree	Traditional practitioner and faith healer .	Medicine Shop	Others	Tap water (Treated/Untreated)	Well water (Covered / Uncovered well)	Hand Pump	Tube wells / Bore well	Spring	River / Canal	Tank / Pond / Lake	Others
1	2	3	21	22	23	24	25	26	27	28	29	30	31	32	33	34	35	36	37	38	39	40	41	42	43	44	45	46

**Name of District:-Hardoi (0155)**

**Name of CD Block:-Tondarpur (260)**

265	Kothila Shraya	139367												0	0	0	0	0	0	0	0	Yes	No	No	No	No	No	No	No
266	Bari	139368	c	b	b	b	b	c	c	c	c	c	c	0	0	0	0	0	0	0	0	Yes	Yes	Yes	Yes	No	Yes	No	No
267	Bakshipur	139369	c	a	a	c	a	c	c	c	a	c	c	0	0	0	0	0	0	0	0	Yes	Yes	Yes	No	No	Yes	Yes	No
268	Saidpur	139370	c					1	c	c	c	1	c	0	0	0	0	0	0	0	0	Yes	Yes	Yes	No	No	Yes	No	No
269	Sikandarpur Bazar	139371	b	b	b	b	b	b	b	b	b	b	b	0	0	0	0	1	0	0	0	Yes	Yes	Yes	No	No	Yes	Yes	No
270	Umrauli	139372	c	b	b	b	e	1	c	c	b	c	c	0	0	0	0	0	0	0	0	Yes	Yes	Yes	Yes	No	No	Yes	Yes
271	Pothwa	139373	c	b	b	b	b	e	b	b	b	c	b	0	0	0	1	0	0	0	0	Yes	Yes	Yes	Yes	No	No	No	No
272	Kankohri	139374																											
273	Lalpur	139375	c	b	b	b	b	e	b	b	b	c	b	0	0	0	1	0	0	0	0	Yes	Yes	Yes	Yes	No	No	No	No
274	Peera Mahua	139376	c	c	c	c	c	e	c	c	c	c	c	0	0	1	1	0	2	0	0	Yes	Yes	Yes	Yes	No	No	Yes	Yes
275	Beehat	139377	c	c	c	c	c	e	c	c	c	c	c	0	0	0	0	0	0	0	0	Yes	Yes	Yes	No	No	No	Yes	No
276	Nevada Satan	139378	c	c	c	c	c	e	c	c	c	c	c	0	0	0	0	0	0	0	0	Yes	Yes	Yes	No	No	No	Yes	No
277	Mohauddimpur	139379	c	a	a	a	a	a	a	a	a	a	a	0	0	0	0	0	0	0	0	Yes	Yes	Yes	Yes	No	Yes	No	No
278	Madnapur	139380																											
279	Raipur	139381	a	a	a	a	a	a	a	a	a	c	a	0	0	0	1	0	0	0	0	Yes	Yes	Yes	No	No	No	Yes	No
280	Salempur	139382	a	a	a	a	a	a	a	a	a	c	a	0	0	0	1	0	0	0	0	Yes	Yes	Yes	No	No	Yes	Yes	No
281	Kamalpur	139383	a	a	a	a	a	a	a	a	a	a	a	0	0	0	2	0	0	0	0	Yes	Yes	Yes	No	No	No	Yes	No
282	Deomalpur	139384	c	c	c	c	e	c	c	c	c	c	c	0	0	0	0	0	0	0	0	Yes	Yes	Yes	No	No	No	Yes	No
283	Masfana	139385	c	c	c	c	c	e	c	c	c	c	c	0	0	0	0	0	0	0	0	Yes	Yes	Yes	No	No	No	Yes	No
284	Binnha	139386	c	c	c	c	e	e	c	c	c	c	c	0	0	0	0	0	0	0	0	Yes	Yes	Yes	No	No	No	Yes	No
285	Kapoorpur Shahzade	139387	c	c	c	c	e	e	c	c	c	c	c	0	0	0	0	0	0	0	0	Yes	Yes	Yes	No	No	No	Yes	No
<b>Block T O T A L :</b>			<b>1</b>	<b>2</b>	<b>1</b>	<b>1</b>	<b>2</b>	<b>2</b>	<b>3</b>	<b>1</b>	<b>3</b>	<b>1</b>	<b>1</b>	<b>1</b>	<b>2</b>	<b>5</b>	<b>55</b>	<b>8</b>	<b>8</b>	<b>0</b>	<b>111</b>	<b>110</b>	<b>109</b>	<b>55</b>	<b>0</b>	<b>33</b>	<b>62</b>	<b>1</b>	

**Census of India 2011- Village Directory**

Amenities and Land use ( As in 2009 )

Sr.No.	Name village	Location code no.	Availability of toilet & others Yes / No				Communication and transport facilities (If amenities available code -Yes is given except for Village Pin Code ,If not available within the village , the distance range code viz; a for < 5 Kms, b for 5-10 Kms and c for 10+ kms of nearest place where facility is available is given).																
			Community toilet including bath.	Community toilet excluding bath.	Rural sanitary mart or sanitary hardware outlet available near the village.	Community bio- gas or recycle of waste for productive use.	Post office(PO)	Sub post office (SPO)	Post & Telegraph office (P&TO)	Village Pin Code	Telephones (Land lines)	Public call office (PCO)	Mobile phone coverage	Internet cafes/ Common service centre (CSC)	Private courier facility	Bus service (Public & Private)	Railway stations	Auto/Modified Autos	Taxis and Vans	Tractors	Cycle-pulled rickshaws(Manual & Machine driven)	Carts driven by animals	Sea /River ferry service
1	2	3	47	48	49	50	51	52	53	54	55	56	57	58	59	60	61	62	63	64	65	66	67

**Name of District:-Hardoi (0155)**

**Name of CD Block:-Tondarpur (260)**

265	Kothila Shraiya	139367	No	No	No	No	Yes						Yes											
266	Bari	139368	No	No	No	No	b	b	b		a	a	Yes	b	c	a	b	b	b				Yes	
267	Bakshipur	139369	No	No	No	No	a	a	c		Yes	a	Yes	c	c	a	a	b	b				Yes	
268	Saidpur	139370	No	No	No	No	a	a	c		Yes	Yes	Yes	Yes	c	Yes	a						Yes	
269	Sikandarpur Bazar	139371	No	No	No	No	c	b	c	241125	Yes	b	Yes	Yes	c	a	a	a	a	Yes	c	Yes		
270	Umrauli	139372	No	No	No	No	c	Yes	c		Yes	b	Yes	Yes	c	b	b	b	b	Yes	Yes	Yes		
271	Pothwa	139373	No	No	No	No	c	a	c		c	b	Yes	b	c	b	b	c	b	Yes	c	Yes		
272	Kankohri	139374																						
273	Lalpur	139375	No	No	No	No	c	b	c		c	b		b	c	b	b	c	c	a	c	Yes	Yes	
274	Peera Mahua	139376	No	No	No	No	c	Yes	Yes		c	c	Yes	c	c	b	c	b	b			Yes	Yes	a
275	Beehat	139377	No	No	No	No	e	a	a		c	b	Yes	c	c	b	e	b	b	Yes	Yes	Yes	a	
276	Nevada Satan	139378	No	No	No	No	c	a	c		c	b	Yes	c	c	b	c	b	b	Yes	Yes	Yes		
277	Mohaudinpur	139379	No	No	No	No	b	a	b	241125	a	b	Yes	c	c	a	a	a	a	Yes	c	Yes		
278	Madnapur	139380																						
279	Raipur	139381	No	No	No	No	c				Yes	a	Yes	c	c	a	a	a	a	Yes	c	Yes		
280	Salempur	139382	No	No	No	No	c	a	c		Yes	a	Yes	c	c	a	a	a	a	Yes	c	Yes		
281	Kamalpur	139383	No	No	No	No						a	Yes	c	c	a	a	a	a	Yes		Yes		
282	Deomalpur	139384	No	No	No	No	c	a	c		c	c	Yes	c	c	b	c	b	b	a	Yes	Yes		
283	Masfana	139385	No	No	No	No	c	a	a		c	c	Yes	c	c	b	c	b	b	Yes	Yes	Yes		
284	Binnha	139386	No	No	No	No	c	a	a		c	b	Yes	c	c	b	c	b	b	Yes	Yes	Yes		
285	Kapoorpur Shahzade	139387	No	No	No	No	c	a	a		c	b	Yes	c	c	b	c	b	b	Yes	Yes	Yes		
<b>Block T O T A L :</b>			<b>0</b>	<b>1</b>	<b>4</b>	<b>0</b>	<b>2</b>	<b>16</b>	<b>1</b>	<b>22</b>	<b>20</b>	<b>8</b>	<b>110</b>	<b>32</b>	<b>1</b>	<b>21</b>	<b>4</b>	<b>11</b>	<b>21</b>	<b>86</b>	<b>35</b>	<b>103</b>	<b>1</b>	

**Census of India 2011- Village Directory**

Amenities and Land use ( As in 2009 )

Sr.No.	Name village	Location code no.	Village connected to highways,village roads, banks & credit societies (If amenities available code -Yes is given, If not available within the village , the distance range code viz; a for < 5 Kms, b for 5-10 Kms and c for 10+ kms of nearest place where facility is available is given).																Availability of miscellaneous facilities (If amenities available code -Yes is given, If not available within the village , the distance range code viz; a for < 5 Kms, b for 5-10 Kms and c for 10+ kms of nearest place where facility is available is given).										
			68	69	70	71	72	73	74	75	76	77	78	79	80	81	82	83	84	85	86	87	88	89					
			Connected to national highway(NH)	Connected to state highway(SH)	Connected to major district road (MDR)	Connected to others district road	Pucca roads	Kutcheha roads	Water bounded macadam(WBM) roads	Navigable waterway (river/canal)(NW)	Footpaths (FP)	Commercial & Co-operative Banks	ATM	Agricultural Credit Societies	Self-Help Group (SHG)	Public distribution system (PDS) shop	Mandis / Regular market	Weekly Haat	Agricultural marketing society	Integrated Child Development Scheme (Nutritional Centres)	Anganwadi Centre (Nutritional Centres)	Others (Nutritional Centres)	ASHA (Accredited Social Health Activist)	Community centre with/without TV					

**Name of District:-Hardoi (0155)**

**Name of CD Block:-Tondarpur (260)**

265	Kothila Shrayia	139367									Yes			Yes	Yes	Yes	Yes	Yes	Yes	Yes	Yes	Yes	Yes	Yes
266	Bari	139368	c	a	Yes	Yes	Yes	Yes	Yes	Yes	Yes	c	c	c	b	a	c	Yes	b	c	Yes	Yes	Yes	a
267	Bakshipur	139369	c	Yes	Yes	Yes	Yes	Yes	Yes	Yes	Yes	c	c	b	Yes	Yes	c	a	a	c	Yes	Yes	Yes	c
268	Saidpur	139370	c	Yes	Yes	Yes	Yes	Yes	Yes	Yes	Yes	a	c	a	c	Yes	c	Yes	a	c	Yes	Yes	Yes	c
269	Sikandarpur Bazar	139371	c	a	a	Yes	Yes	Yes	Yes	Yes	Yes	b	c	b	Yes	Yes	c	a	c	Yes	Yes	Yes	Yes	Yes
270	Umrauli	139372	c	b	b	Yes	Yes	Yes	Yes	Yes		b	c	c	Yes	Yes	c	Yes	c	c	Yes	Yes	Yes	c
271	Pothwa	139373	c	b	b	Yes	Yes	Yes			Yes	c	c	c	Yes	Yes	c	a	c	Yes	Yes	c	Yes	c
272	Kankohri	139374																						
273	Lalpur	139375	c	b	b	Yes		Yes			Yes	c	c	c	Yes	a	c	a	c	a	a	Yes	a	c
274	Peera Mahua	139376	c	c	c	c	Yes	Yes	a	b	b	b	c	b	c	Yes	c	Yes	c	Yes	Yes	Yes	Yes	a
275	Beehat	139377	c	c	c	c	Yes	Yes	a	a	b	b	c	b	c	Yes	c	a	c	Yes	Yes	Yes	Yes	c
276	Nevada Satan	139378	c	c	c	c	Yes	Yes	a	Yes		c	c	c	c	a	c	a	c	Yes	Yes	Yes	Yes	c
277	Mohaudinpur	139379	c	a	a	Yes	a	Yes	Yes			a	c	a	Yes	Yes	c	a	c	c	Yes	c	Yes	a
278	Madnapur	139380																						
279	Raipur	139381	c	a	a	Yes	Yes	Yes	Yes		Yes	a	c	a	Yes	b	c	a	c	Yes	Yes	Yes	Yes	a
280	Salempur	139382	c	a	a	Yes	Yes	Yes	Yes		Yes	a	c	a	Yes	Yes	Yes	a	c	a	Yes	Yes	Yes	a
281	Kamalpur	139383	c	b	a	Yes	Yes	Yes	Yes		Yes				Yes	Yes	c	a	c	Yes	Yes	Yes	Yes	a
282	Deomalpur	139384	c	c	c	c	Yes	Yes	Yes	Yes		c	c	c	c	a	c	a	c	Yes	Yes	Yes	c	c
283	Masfana	139385	c	c	c	c	a	Yes	a	a	a	b	c	b	c	Yes	c	a	c	Yes	Yes	Yes	Yes	c
284	Binnha	139386	c	c	c	c	Yes	a	a	a	b	b	c	b	c	Yes	c	a	c	Yes	Yes	Yes	Yes	c
285	Kapoorpur Shahzade	139387	c	c	c	c	Yes	a	b	a	b	b	c	b	c	b	c	a	c	Yes	Yes	Yes	Yes	c
<b>Block T O T A L :</b>			<b>0</b>	<b>5</b>	<b>20</b>	<b>63</b>	<b>87</b>	<b>95</b>	<b>61</b>	<b>10</b>	<b>30</b>	<b>5</b>	<b>0</b>	<b>7</b>	<b>78</b>	<b>76</b>	<b>6</b>	<b>28</b>	<b>8</b>	<b>44</b>	<b>96</b>	<b>101</b>	<b>92</b>	<b>14</b>

Sr.No.	Name village	Location code no.	Availability of miscellaneous facilities (If amenities available code -Yes is given, If not available within the range, the distance range code viz; a for < 5 Kms, b for 5-10 Kms and c for 10+ kms of nearest place where facility is available is given).							Availability of electricity (Yes/No)				
			Sports Field,	Sports Club / Recreation Centre	Cinema / Video Hall	Public Library	Public Reading Room	Newspaper Supply	Assembly Polling station	Birth & Death Registration Office	Power Supply for Domestic Use (ED)	Power Supply for Agricultural Use (E/AG)	Power Supply for Commercial Use (EC)	Power Supply for All Uses (EA)
1	2	3	90	91	92	93	94	95	96	97	98	99	100	101

**Name of District:-Hardoi (0155)**

**Name of CD Block:-Tondarpur (260)**

265	Kothila Shraiya	139367	Yes	Yes	Yes	Yes	Yes	Yes	Yes	Yes	Yes	Yes	Yes	Yes
266	Bari	139368	c	a	c	c	c	c	Yes	a	Yes	Yes	Yes	Yes
267	Bakshipur	139369	a	c	c	c	c	c	Yes	Yes	Yes	Yes	Yes	Yes
268	Saidpur	139370	Yes	c	c	c	c	c	Yes	Yes	Yes	Yes	Yes	Yes
269	Sikandarpur Bazar	139371	Yes	c	c	c	c	Yes	Yes	b	Yes	Yes	Yes	Yes
270	Umrauli	139372	c	e	c	c	c	c	Yes	c	Yes	Yes	Yes	Yes
271	Pothwa	139373	c	c	c	c	c	b	a	b	Yes	Yes	Yes	Yes
272	Kankohri	139374												
273	Lalpur	139375	c	e	c	c	c	b	b	b	Yes	Yes	Yes	Yes
274	Peera Mahua	139376	a	a	a	a	a	Yes	Yes	Yes	Yes	Yes	Yes	Yes
275	Beehat	139377	c	c	c	c	c	c	Yes	Yes	Yes	Yes	Yes	Yes
276	Nevada Satan	139378	c	e	c	c	c	c	a	b	Yes	Yes	Yes	Yes
277	Mohauddinpur	139379	a	c	c	c	c	Yes	Yes	a	Yes	Yes	Yes	Yes
278	Madnapur	139380												
279	Raipur	139381	a	c	c	c	c	a	Yes	a	Yes	Yes	Yes	Yes
280	Salempur	139382	a	c	c	c	c	Yes	Yes	a	Yes	Yes	Yes	Yes
281	Kamalpur	139383	Yes	c	c	c	c	Yes	Yes	a	Yes	Yes	Yes	Yes
282	Deomalpur	139384	c	c	c	c	c	c	a	b	Yes	Yes	Yes	Yes
283	Masfana	139385	c	c	c	c	c	Yes	a	Yes	Yes	Yes	Yes	Yes
284	Binnha	139386	c	c	c	c	c	c	a	b	Yes	Yes	Yes	Yes
285	Kapoorpur Shahzade	139387	c	c	c	c	c	c	a	a	Yes	Yes	Yes	Yes
<b>Block T O T A L :</b>			<b>12</b>	<b>7</b>	<b>3</b>	<b>9</b>	<b>11</b>	<b>22</b>	<b>94</b>	<b>40</b>	<b>108</b>	<b>108</b>	<b>108</b>	<b>108</b>

**Census of India 2011- Village Directory**

Amenities and Land use ( As in 2009 )

Sr.No.	Name village	Location code no.	Land Use												
			Nearest Town		Area under different types of land use ( in hectares rounded up to one decimal place)										
			Name	Distance range code i.e. a for < 5 Kms, b for 5-10 Kms and c for 10+ kms .	Forests	Area under Non-agricultural Uses	Barren and Un-cultivable land	Permanent Pastures and Other Grazing Lands	Land Under Miscellaneous Tree Crops etc.	Culturable Waste Land	Fallow lands other than current fallows	Current Fallows	Net Area Sown	Total Irrigated Land Area	Total Un-irrigated Land Area
1	2	3	102	103	104	105	106	107	108	109	110	111	112	113	114

**Name of District:-Hardoi (0155)**

**Name of CD Block:-Tondarpur (260)**

265	Kothila Shraiya	139367			0	29.8	0	0	1.9	5.6	5.6	5.1	203.3	178.1	25.2		
266	Bari	139368			0	21.4	0	0.1	0.6	1.3	6.8	2.2	106.8	96.2	10.6		
267	Bakshipur	139369			0	18.1	0	0	1	3.9	7.3	4.9	119.9	111.7	8.1		
268	Saidpur	139370			0	30.3	0	1	2.8	4	22.6	9.2	294.4	277.5	16.9		
269	Sikandarpur Bazar	139371	SHAHABAD	c	0	57.6	1	0	0.8	15.5	1.5	48.5	388.2	367.9	20.3		
270	Umrauli	139372	SHAHABAD	e	7.8	34.1	0	3.1	1.7	6.7	24.7	27.8	387.4	365.7	21.7		
271	Pothwa	139373	SHAHABAD	c	21.6	22.5	0	6	0.1	2.4	5.2	11.3	95.3	89.9	5.4		
272	Kankohri	139374			16.4	5.6	0	0	0	0.3	3	0	27.4	24.3	3.2		
273	Lalpur	139375			0.4	6	0	0	0	8.7	9.2	0.7	40.2	35.5	4.6		
274	Peera Mahua	139376			30.8	3.3	15.1	1.8	0	2.9	0.6	23	210.6	159.9	50.7		
275	Beehat	139377			7	1.8	9.7	0.9	0	0.8	0	10.2	127.2	127.2	0		
276	Nevada Satan	139378			0.2	1.8	2.7	0.7	0.1	1.6	0	1.5	59.6	56.7	2.9		
277	Mohaudinpur	139379	SHAHABAD	c	0	14.4	0	0	0.3	14.2	1	28.8	128.2	123.9	4.3		
278	Madnapur	139380	SHAHABAD	e	0	2.9	0	0	0	1.8	0.5	4.4	18.2	17.9	0.3		
279	Raipur	139381	SHAHABAD	c	0	4.6	0.2	0.6	0	0.9	0	13.3	22.7	19.3	3.4		
280	Salempur	139382	SHAHABAD		0	8	0.2	0	0	0.4	1.5	5.6	59.6	59.1	0.5		
281	Kamalpur	139383	SHAHABAD	e	0	38.7	0.1	1.6	4.4	7.2	2.6	34	241	189.3	51.7		
282	Deomalpur	139384			5.2	3.6	0.2	3.2	0	0.6	3.5	0	50.3	46.3	4		
283	Masfana	139385			26.3	5.2	9	1.7	0	5.5	0	5.8	114.6	100.3	14.3		
284	Binnha	139386			1.6	4.6	5.2	0	0	2.7	1.2	0	70.5	67	3.4		
285	Kapoorpur Shahzade	139387			0	4.2	0	0	0	1.5	0	0	50.9	50.9	0		
<b>Block T O T A L :</b>					<b>0</b>	<b>0</b>	<b>613.2</b>	<b>2078.1</b>	<b>484</b>	<b>291.2</b>	<b>151.2</b>	<b>621.9</b>	<b>848.9</b>	<b>928.1</b>	<b>23689.3</b>	<b>22532.4</b>	<b>1157.5</b>



**Census of India 2011- Village Directory**

Amenities and Land use ( As in 2009 )

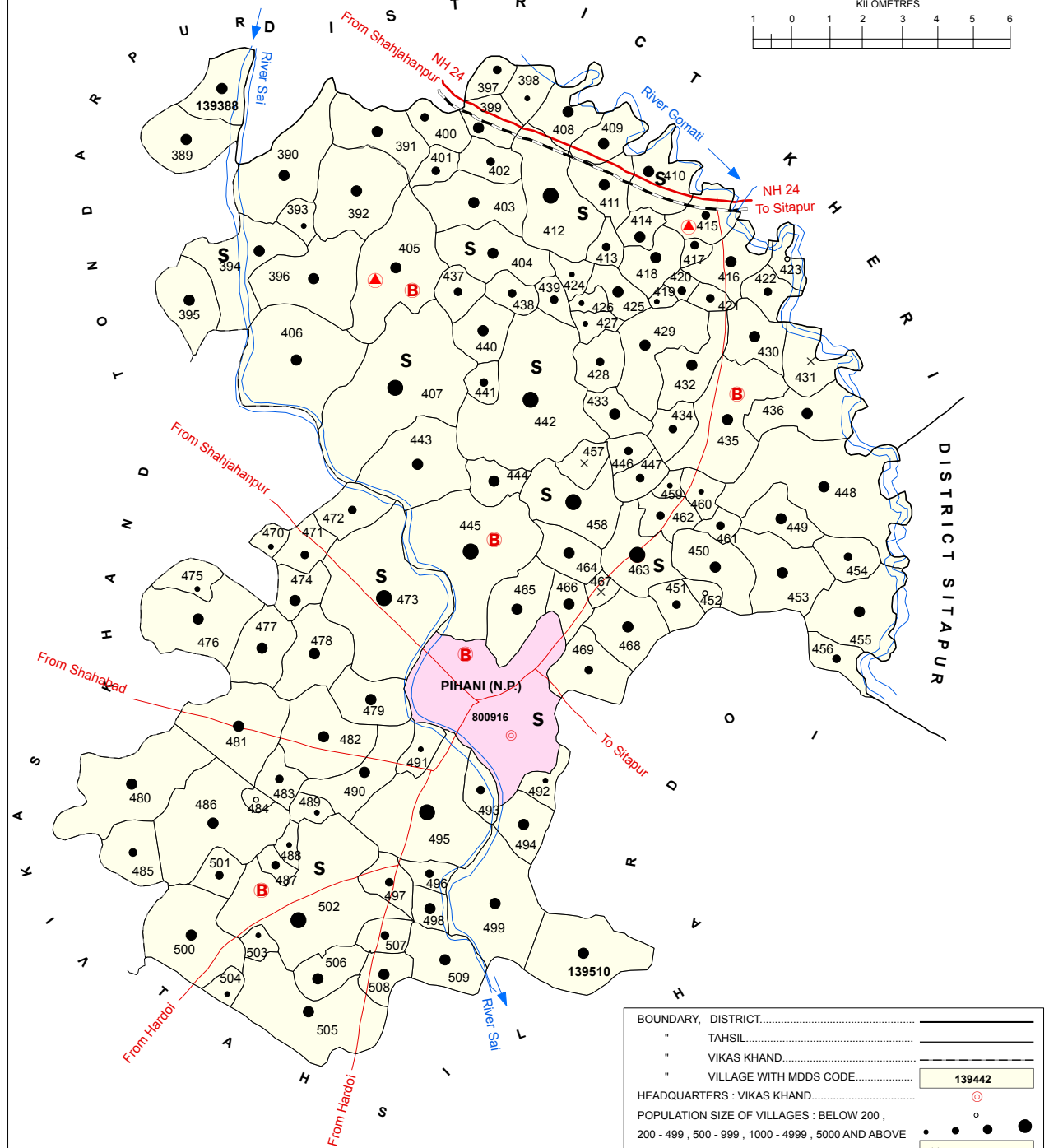
Sr.No.	Name village	Location code no.	Area irrigated by source (in hectare).					Name of three most important commodities manufactured		
			Canals ( C )	Wells/Tube-wells(W/TW)	Tanks/Lakes(T/L)	Water Falls(WF)	Others(O)	First	Second	Third
1	2	3	115	116	117	118	119	120	121	122

**Name of District:-Hardoi (0155)**

**Name of CD Block:-Tondarpur (260)**

265	Kothila Shraiya	139367	0	178.1	0	0	0			
266	Bari	139368	17.9	75.3	0	0	3			
267	Bakshipur	139369	72.3	39.4	0	0	0			
268	Saidpur	139370	206.6	70.9	0	0	0			
269	Sikandarpur Bazar	139371	340	27.9	0	0	0			
270	Umrauli	139372	243.9	121.8	0	0	0			
271	Pothwa	139373	0	89.9	0	0	0			
272	Kankohri	139374	0	24.3	0	0	0			
273	Lalpur	139375	0	35.5	0	0	0	Rice	Gur	Maize
274	Peera Mahua	139376	0	159.9	0	0	0			
275	Beehat	139377	0	127.2	0	0	0			
276	Nevada Satan	139378	20	36.7	0	0	0			
277	Mohauddinpur	139379	66.8	57.1	0	0	0			
278	Madnapur	139380	0	17.9	0	0	0			
279	Raipur	139381	6.3	13	0	0	0			
280	Salempur	139382	59.1	0	0	0	0			
281	Kamalpur	139383	0	189.3	0	0	0			
282	Deomalpur	139384	0	46.3	0	0	0			
283	Masfana	139385	0	93.9	6.4	0	0			
284	Binnha	139386	0	67	0	0	0			
285	Kapoorpur Shahzade	139387	0	50.9	0	0	0			
<b>Block T O T A L :</b>			<b>6485.9</b>	<b>10826.1</b>	<b>508.2</b>	<b>631.5</b>				

INDIA  
 UTTAR PRADESH  
**VIKAS KHAND PIHANI**  
 (TAHSIL SHAHABAD)  
 DISTRICT HARDOI



AREA(Sq.Km).....	330.55
POPULATION.....	2,06,743
NUMBER OF TOWNS.....	01
NUMBER OF VILLAGES.....	123

HIGH SCHOOL/INTER COLLEGE..	S
BANK.....	B
PRIMARY HEALTH CENTRE.....	▲

BOUNDARY, DISTRICT.....	—————
" TAHSIL.....	—————
" VIKAS KHAND.....	—————
" VILLAGE WITH MDDS CODE.....	139442
HEADQUARTERS : VIKAS KHAND.....	⊙
POPULATION SIZE OF VILLAGES : BELOW 200 ,	●
200 - 499 , 500 - 999 , 1000 - 4999 , 5000 AND ABOVE	●
UNINHABITED VILLAGE WITH MDDS CODE .....	×
STATUTORY TOWN WITH MDDS CODE.....	800916
NATIONAL HIGHWAY.....	NH 24
IMPORTANT METALLED ROADS.....	—————
RAILWAY LINE : BROAD GAUGE.....	—————
RIVER AND STREAM.....	~~~~~

### Alphabetical list of Villages (CD Block Wise)

**Name of District: Hardoi**

**Name of CD BLOCK: Pihani**

SR. NO.	NAME OF VILLAGE	2011 CENSUS LOCATION CODE NUMBER	2001 CENSUS LOCATION CODE NUMBER
1	Abdulla Nagar	139407	03228100
2	Ahemi	139481	03235600
3	Aintha Khera	139472	03234700
4	Ambari	139408	03228200
5	Amirta Chauki	139490	03236500
6	Amtalia	139452	03232700
7	Anda Barahimpur	139436	03231000
8	Anjana	139424	03229800
9	Arua	139505	03238100
10	Babakkarpur	139426	03230000
11	Baddapur	139434	03230800
12	Bahadur Nagar	139449	03232400
13	Baherma	139397	03227100
14	Bandraha	139390	03226400
15	Barhaiya Khera	139491	03236600
16	Bari	139406	03228000
17	Barkhera Grant	139504	03238000
18	Barkheria	139461	03233600
19	Bazid Nagar	139445	03231900
20	Bela Kapoorpur	139510	03238600
21	Bharona	139428	03230200
22	Bhethua	139414	03228800
23	Bhiria	139451	03232600
24	Bhiti Newada	139506	03238200
25	Bijgawan	139476	03235100
26	Bilhari	139508	03238400
27	Bukharpur	139422	03229600
28	Chandeli	139486	03236100
29	Chathia Buzurg	139462	03233700
30	Chhataiya	139494	03237000
31	Dahelia	139458	03233300
32	Damgarha	139433	03230700
33	Darra	139416	03229000
34	Dateonapur	139439	03231300
35	Del Pandarwa	139399	03227300
36	Deomalpur	139410	03228400
37	Dhamapur	139409	03228300
38	Fatteypur	139501	03237700
39	Gajua Khera	139429	03230300

40	Gauria	139437	03231100
41	Hajipur	139420	03229400
42	Hannpasigawan	139411	03228500
43	Hariharpur	139401	03227500
44	Hariharpur	139497	03237300
45	Harrai Pipri	139469	03234400
46	Hasnapur Grant	139484	03235900
47	Hindu Nagar Chirahula	139455	03233000
48	Ismailpur	139470	03234500
49	Itara	139473	03234800
50	Jahani Khera	139415	03228900
51	Jajupara	139430	03230400
52	Jalalpur	139398	03227200
53	Jalalpur	139496	03237200
54	Jamuhi	139479	03235400
55	Jarauna	139403	03227700
56	Kaimpur	139438	03231200
57	Kangoiya	139459	03233400
58	Karim Nagar	139495	03237100
59	Khizar Nagar	139446	03232100
60	Korigawan	139396	03227000
61	Kotra	139450	03232500
62	Kuiyan	139498	03237400
63	Kulhawar	139456	03233100
64	Kunwarpur Baghela	139391	03226500
65	Kunwarpur Baseet	139404	03227800
66	Kunwarpur Prithivi Nath	139467	03234200
67	Kursanda	139464	03233900
68	Lodhna Khera	139492	03236800
69	Lohar Khera	139454	03232900
70	Machheta	139487	03236200
71	Magrapur	139447	03232200
72	Mahelia Khera	139444	03231800
73	Mahmoodpur Bhagat	139400	03227400
74	Mahmoodpur Khurd	139393	03226700
75	Mahmoodpur Saraiyan	139412	03228600
76	Manikapur	139418	03229200
77	Mansoor Nagar	139502	03237800
78	Mooseypur	139423	03229700
79	Muridpur	139431	03230500
80	Nardhira	139468	03234300
81	Nari Khera	139440	03231400
82	Nedura	139509	03238500
83	Newada	139441	03231500

84	Nipania	139466	03234100
85	Nizampur	139471	03234600
86	Padra	139483	03235800
87	Paharpur	139419	03229300
88	Pandarwa	139463	03233800
89	Para	139503	03237900
90	Pataun Misra	139460	03233500
91	Patras	139474	03234900
92	Peerpur	139425	03229900
93	Pipri	139413	03228700
94	Puraila	139507	03238300
95	Rabha	139442	03231600
96	Raigain	139405	03227900
97	Rajuapur	139453	03232800
98	Rampur Kora	139480	03235500
99	Rari	139389	03226300
100	Rasoolapur	139477	03235200
101	Rasoolpur	139448	03232300
102	Saadat Nagar	139435	03230900
103	Sahijana	139394	03226800
104	Sahora	139475	03235000
105	Saidapur	139402	03227600
106	Sakara	139388	03226200
107	Salempur	139421	03229500
108	Samthari	139485	03236000
109	Santarha	139395	03226900
110	Santarha	139493	03236900
111	Saravar	139392	03226600
112	Sarehjo	139443	03231700
113	Sarora	139488	03236300
114	Shahpur Saida	139465	03234000
115	Shahpur Shukul	139427	03230100
116	Simaur	139482	03235700
117	Sindauriya	139417	03229100
118	Sujauli	139489	03236400
119	Tavakkalpur	139478	03235300
120	Uchaul	139500	03237600
121	Umarsenda	139499	03237500
122	Urdahiya	139457	03233200
123	Usmanpur	139432	03230600

**Census of India 2011- Village Directory**

Amenities and Land use ( As in 2009 )

Sl.No.	Name Village	Location code no.	Total area of the village ( in hectares rounded up to one decimal place)	Total population ( 2011 census )	Number of households (2011 census)	Number of educational amenities available. (If not available within the village , the distance range code viz; a for < 5 Kms, b for 5-10 Kms and c for 10+ kms of nearest place where facility is available is given).														
1	2	3	4	5	6	7	8	9	10	11	12	13	14	15	16	17	18	19	20	
						Pre-Primary school (PP)	Primary school (P)	Middle school (M)	Secondary School (S)	Senior Secondary school (SS)	Degree college of arts science & commerce (ASC)	Engineering college(EC)	Medical college (MC)	Management institute (MI)	Polytechnic (PT)	Vocational training school /ITI	Non-formal training centre (NFTC)	Special school for disabled (SSD)	Others (specify)	

Name of District:-Hardoi (0155)

Name of CD Block:- Pihani (0261)

286	Sakara	139388	218.6	1005	196	b	1	a	a	b	e	e	e	e	e	e	e	e	e
287	Rari	139389	324.4	1395	249	b	1	1	a	b	e	e	e	e	e	e	e	e	e
288	Bandaha	139390	472.6	4200	780	a	3	1	a	a	e	e	e	e	e	e	e	e	e
289	Kunwarpur Baghela	139391	279.4	1632	316	a	2	b	e	e	e	e	e	e	e	e	e	e	e
290	Saravar	139392	469.6	2382	462	a	2	1	a	e	e	e	e	e	e	e	e	e	e
291	Mahmoodpur Khurd	139393	88.1	370	60	a	a	a	a	e	e	e	e	e	e	e	e	e	e
292	Suljhana	139394	452	2390	529	e	4	3	1	b	e	e	e	e	e	e	e	e	e
293	Santarha	139395	273.1	1092	237	e	1	a	a	b	e	e	e	e	e	e	e	e	e
294	Korigawan	139396	486.1	1985	338	a	1	1	a	a	e	e	e	e	e	e	e	e	e
295	Bahema	139397	100.3	757	151	a	1	a	a	a	e	e	e	e	e	e	e	e	e
296	Jalapur	139398	117.5	446	74	b	a	b	b	e	e	e	e	e	e	e	e	e	e
297	Del Pandarwa	139399	166.8	1155	221	a	1	1	a	e	e	e	e	e	e	e	e	e	e
298	Mahmoodpur Bhagan	139400	140	626	166	a	1	a	a	a	e	e	e	e	e	e	e	e	e
299	Harharpur	139401	89.1	634	119	a	1	a	a	a	e	e	e	e	e	e	e	e	e
300	Saidapur	139402	129.6	651	127	b	1	a	b	b	e	e	e	e	e	e	e	e	e
301	Jarauna	139403	361.7	2342	416	e	3	a	b	b	e	e	e	e	e	e	e	e	e
302	Kunwarpur Basset	139404	333.6	2206	340	b	3	1	1	a	e	e	e	e	e	e	e	e	e
303	Raigan	139405	596.3	3912	686	e	3	1	a	b	e	e	e	e	e	e	e	e	e
304	Bari	139406	683	1963	347	e	1	a	a	a	e	e	e	e	e	e	e	e	e
305	Abdulla Nagar	139407	1057.5	7152	1344	b	3	1	2	1	b	e	e	e	e	e	e	e	e
306	Ambari	139408	232.7	2005	352	b	2	1	b	b	e	e	e	e	e	e	e	e	e
307	Dhampur	139409	183.4	1315	231	b	1	b	b	e	e	e	e	e	e	e	e	e	e
308	Doomalpur	139410	269.2	1577	258	e	1	1	1	b	e	e	e	e	e	e	e	e	e
309	Hannpasiawan	139411	183.7	2208	389	b	2	1	b	b	e	e	e	e	e	e	e	e	e
310	Mahmoodpur Sarayan	139412	476.4	5435	1044	b	3	1	1	b	e	e	e	e	e	e	e	e	e
311	Pipri	139413	83	760	137		1	a			e	e	e	e	e	e	e	e	e
312	Bhetua	139414	101	1098	181	e	1	b	b	b	e	e	e	e	e	e	e	e	e
313	Jahani Khera	139415	175.8	506	137	e	1	b	b	b	e	e	e	e	e	e	e	e	e
314	Darra	139416	204.1	1452	330	e	1	a	b	b	e	e	e	e	e	e	e	e	e
315	Sindauriya	139417	69.4	696	125	e	a	a	b	e	e	e	e	e	e	e	e	e	e
316	Mankapur	139418	178.9	1290	247	e	1	1	b	b	e	e	e	e	e	e	e	e	e
317	Paharpur	139419	26.7	261	48	e	b	b	b	e	e	e	e	e	e	e	e	e	e
318	Hajipur	139420	53.2	594	115	e	2	b	b	b	e	e	e	e	e	e	e	e	e
319	Salampur	139421	59.6	822	173	e	2	b	b	b	e	e	e	e	e	e	e	e	e
320	Bukharpur	139422	149.8	503	90	e	1	b	b	b	e	e	e	e	e	e	e	e	e
321	Mooseypur	139423	66.8	64	11	a	a	a	b	e	e	e	e	e	e	e	e	e	e
322	Anjana	139424	82.5	337	65	e	e	e	e	e	e	e	e	e	e	e	e	e	e
323	Peerpur	139425	122.1	1269	232	a	1	a	a	a	e	e	e	e	e	a	a	a	a
324	Babakarpur	139426	49.6	383	63	e	e	e	e	e	e	e	e	e	e	e	e	e	e
325	Shahpur Shukul	139427	94.7	493	96	e	e	e	e	e	e	e	e	e	e	e	e	e	e
326	Bharon	139428	159.7	886	261	e	1	b	b	b	e	e	e	e	e	e	e	e	e
327	Gajta Khera	139429	417	3125	636	e	3	1	b	b	e	e	e	e	e	e	e	e	e
328	Jajupara	139430	233.8	3343	546	1	2	1	b	b	e	e	e	e	e	e	e	e	e
329	Muridpur	139431	244.4	0	0														
330	Usampur	139432	223.5	1217	198		1	a	b	b	e	e	e	e	e	e	e	e	e
331	Dangarha	139433	142.3	1255	236	b	1	a	b	b	b	e	e	e	e	e	e	e	e
332	Baddapur	139434	130	894	190		1	a	b	b	b	e	e	e	e	e	e	e	e

**Census of India 2011- Village Directory**

Amenities and Land use (As in 2009)

Sl.No.	Name village	Locomotion code no.	Number of Medical Amenities available. (If not available within the village, the distance range code viz, a for < 5 Kms, b for 5-10 Kms and c for 10+ kms of nearest place where facility is available is given).										Number of Non-Government Medical Amenities available.								Availability of drinking water - Yes / No							
			Community health centre (CHC)	Primary health centre (PHC)	Primary health sub centre (PHS)	Maternity and child welfare centre (MCWC)	T.B. clinic (TBC)	Hospital-allopathic (HA)	Hospital-alternative medicine (HO)	Dispensary (D)	Veterinary hospital (VH)	Mobile health clinic (MHC)	Family welfare centre (FWC)	Charitable non Govt. hospital/nursing home.	Medical practitioner with MBBS Degree	Medical practitioner with other degree	Medical practitioner with no degree	Traditional practitioner and faith healer.	Medicine Shop	Others	Tap water (Treated/Untreated)	Well water (Covered/ Uncovered well)	Hand Pump	Tube wells/ Bore well	Spring	River/ Canal	Tank/ Pond/ Lake	Others
1	2	3	21	22	23	24	25	26	27	28	29	30	31	32	33	34	35	36	37	38	39	40	41	42	43	44	45	46

**Name of District:-Hardoi (0155)**

**Name of CD Block:- Pihani (0261)**

286	Sakara	139388	b	b	a	e	e	e	e	c	b	e	e	c	0	0	0	1	0	0	0	Yes	Yes	Yes	Yes	No	No	Yes	No	
287	Rari	139389	b	b	a	e	e	e	c	b	b	e	e	c	0	0	0	1	0	0	0	Yes	Yes	Yes	Yes	No	No	Yes	No	
288	Bandraha	139390	c	b	e	e	e	e	c	b	b	e	e	c	0	0	0	2	0	0	0	Yes	Yes	Yes	Yes	No	No	No	No	
289	Kumwarpur Baghela	139391	e	b	b	e	e	a	a	a	b	a	e	c	0	0	0	0	0	1	0	Yes	Yes	Yes	Yes	No	Yes	Yes	No	
290	Sarwar	139392	e	a	e	e	e	e	a	a	e	e	e	c	0	0	0	1	0	0	0	Yes	Yes	Yes	Yes	No	Yes	No	No	
291	Mahmoodpur Khurd	139393	c	a	e	e	e	e	e	a	a	e	e	c	0	0	0	0	0	0	0	Yes	Yes	Yes	No	No	No	No	No	
292	Sahjana	139394	e	b	b	e	e	e	e	e	e	e	e	c	0	0	0	1	0	0	0	Yes	Yes	Yes	Yes	No	No	Yes	No	
293	Santarha	139395	e	b	b	a	e	e	e	e	e	e	e	c	0	0	0	0	0	0	0	Yes	Yes	Yes	Yes	No	No	Yes	No	
294	Korigawan	139396	e	b	b	e	e	b	b	b	b	e	c	0	0	0	1	0	0	0	Yes	Yes	Yes	Yes	No	No	No	No		
295	Baherna	139397	e	b	b	e	e	b	a	a	e	a	c	0	0	0	0	0	0	0	Yes	Yes	Yes	Yes	Yes	No	Yes	Yes	No	
296	Jalapur	139398	c	b	b	a	e	e	b	b	e	b	e	c	0	0	0	0	0	0	0	Yes	Yes	Yes	Yes	No	No	Yes	No	
297	Del Pandarwa	139399	e	b	b	e	e	b	a	a	b	a	e	c	0	0	0	0	0	0	0	Yes	Yes	Yes	Yes	No	No	Yes	No	
298	Mahmoodpur Bhagan	139400	e	b	b	e	e	a	a	a	b	a	e	c	0	0	0	0	0	0	0	Yes	Yes	Yes	Yes	No	Yes	Yes	No	
299	Haripur	139401	c	a	a	e	e	e	c	c	e	e	c	0	0	0	0	0	0	0	0	Yes	Yes	Yes	Yes	No	Yes	Yes	No	
300	Saidapur	139402	e	b	b	e	e	c	b	b	b	e	c	0	0	0	0	0	0	0	0	Yes	Yes	Yes	Yes	No	Yes	Yes	No	
301	Jarana	139403	e	e	a	e	e	e	c	e	a	e	c	0	0	0	0	0	0	0	0	Yes	Yes	Yes	Yes	No	Yes	Yes	No	
302	Kumwarpur Baset	139404	e	a	e	e	e	e	a	a	e	e	c	0	0	0	0	0	0	0	0	Yes	Yes	Yes	Yes	No	Yes	No	No	
303	Raigan	139405	e	l	e	e	e	e	e	l	e	c	0	0	0	0	0	0	0	0	0	Yes	Yes	Yes	Yes	No	No	Yes	No	
304	Bari	139406	e	b	b	e	e	b	e	e	b	e	c	0	0	0	1	0	0	0	0	Yes	Yes	Yes	Yes	No	No	No	No	
305	Abdulla Nagar	139407	b	a	b	b	b	b	b	a	a	b	b	0	0	1	0	3	1	0	0	Yes	Yes	Yes	Yes	No	No	No	No	
306	Anhart	139408	c	b	a	e	e	c	e	c	b	e	c	0	0	0	0	0	0	0	0	Yes	Yes	Yes	Yes	No	Yes	Yes	No	
307	Dhamapur	139409	c	b	a	e	e	e	c	e	b	e	c	0	0	0	0	0	0	0	0	Yes	Yes	Yes	Yes	No	No	Yes	No	
308	Doomalpur	139410	e	e	e	e	e	e	e	e	e	e	c	2	2	2	1	1	1	0	0	Yes	Yes	Yes	Yes	No	No	Yes	No	
309	Hampasigawan	139411	e	b	a	e	e	e	e	e	b	e	c	0	0	0	0	0	0	0	0	Yes	Yes	Yes	Yes	No	No	Yes	No	
310	Mahmoodpur Saraiyan	139412	e	b	b	e	e	e	e	e	b	e	c	0	0	0	0	0	0	0	0	Yes	Yes	Yes	Yes	No	No	No	No	
311	Pipi	139413	e	e	a	e	e	e	e	e	e	e	c	0	2	2	1	2	2	2	Yes	Yes	Yes	Yes	No	No	Yes	Yes	No	
312	Bhotha	139414	e	e	e	e	e	e	e	e	e	e	c	2	2	2	2	2	2	2	Yes	Yes	Yes	Yes	No	No	Yes	Yes	No	
313	Bahani Khara	139415	e	l	e	e	e	e	e	e	e	e	c	2	2	2	2	2	2	2	Yes	Yes	Yes	Yes	No	No	No	No	No	
314	Darra	139416	e	e	b	e	e	e	e	e	b	e	c	0	0	0	0	0	0	0	0	Yes	Yes	Yes	No	No	No	Yes	No	
315	Sindauriya	139417	e	e	e	e	e	e	e	e	e	e	c	0	0	0	0	0	0	0	0	Yes	Yes	Yes	No	No	No	Yes	No	
316	Manikapur	139418	e	e	e	e	e	e	e	e	e	e	c	2	2	2	1	2	2	0	0	Yes	Yes	Yes	No	No	Yes	No	No	
317	Pahapur	139419	e	e	b	e	e	e	e	e	b	e	c	0	0	0	0	0	0	0	0	No	Yes	Yes	No	No	No	Yes	No	
318	Hajipur	139420	e	e	e	e	e	e	e	e	e	e	c	0	0	0	0	0	0	0	0	Yes	Yes	Yes	Yes	No	No	Yes	No	
319	Salemur	139421	e	e	b	e	e	e	e	e	b	e	c	0	0	0	0	0	0	0	0	Yes	Yes	Yes	No	No	No	Yes	No	
320	Bukharapur	139422	c	e	b	e	e	e	e	e	b	e	c	0	0	0	0	0	0	0	0	Yes	Yes	Yes	No	No	No	Yes	No	
321	Moosyapur	139423	e	e	e	e	e	e	e	e	e	e	c	2	2	2	2	2	2	2	No	Yes	Yes	No	No	No	Yes	No	No	
322	Anjana	139424	e	e	e	e	e	e	e	e	e	e	c	2	2	2	2	2	2	2	Yes	Yes	Yes	No	No	No	Yes	No	No	
323	Peerpur	139425	e	e	e	e	e	e	e	e	e	e	c	2	2	2	2	2	2	0	0	Yes	Yes	Yes	No	No	Yes	Yes	No	
324	Babakkarpur	139426	e	e	e	e	e	e	e	e	e	e	c	2	2	2	2	2	2	2	Yes	Yes	Yes	No	No	No	Yes	No	No	
325	Shahpur Shukul	139427	e	e	e	e	e	e	e	e	e	e	c	2	2	2	2	2	1	0	0	Yes	Yes	Yes	No	No	No	Yes	No	
326	Bharona	139428	e	e	b	e	e	e	e	e	b	e	c	0	0	0	0	0	0	0	0	Yes	Yes	Yes	Yes	No	Yes	Yes	No	
327	Gajia Khara	139429	e	e	b	e	e	e	e	e	e	e	c	0	0	0	0	0	0	0	0	Yes	Yes	Yes	No	No	No	Yes	No	
328	Jajupara	139430	e	e	e	e	e	e	e	e	e	e	c	0	0	0	0	0	0	0	0	Yes	Yes	Yes	No	No	No	Yes	No	
329	Muridpur	139431																												
330	Usanpur	139432	e	e	a	e	e	e	e	e	e	e	c	0	0	0	0	0	0	0	0	Yes	Yes	Yes	No	No	No	Yes	No	
331	Dangarha	139433	b	b	b	b	b	b	b	b	b	b	c	0	0	0	0	0	0	0	0	Yes	Yes	Yes	Yes	No	Yes	Yes	No	No
332	Baddapur	139434	b	b	a	b	e	e	e	b	b	e	c	0	0	0	0	0	0	0	0	Yes	Yes	Yes	Yes	No	No	Yes	No	No

**Census of India 2011- Village Directory**

Amenities and Land use ( As in 2009 )

Sr.No.	Name village	Location code no.	Availability of toilet & others Yes / No				Communication and transport facilities (If amenities available code -Yes is given except for Village Pin Code ,If not available within the village , the distance range code viz. a for < 5 Kms, b for 5-10 Kms and c for 10+ kms of nearest place where facility is available is given).																
			Community toilet including bath.	Community toilet excluding bath.	Rural sanitary mart or sanitary hardware outlet available near the village.	Community bio- gas or recycle of waste for productive use.	Post office(PO)	Sub post office (SPO)	Post & Telegraph office (P&TO)	Village Pin Code	Telephones (Land lines)	Public call office (PCO)	Mobile phone coverage	Internet cafes/ Common service centre (CSC)	Private courier facility	Bus service (Public & Private)	Railway stations	Auto/Modified Autos	Taxis and Vans	Tractors	Cycle-pulled rickshaws(Manual & Machine driven)	Carts driven by animals	Sea/River ferry service
1			47	48	49	50	51	52	53	54	55	56	57	58	59	60	61	62	63	64	65	66	67

**Name of District:-Hardoi (0155)**

**Name of CD Block:- Pihani (0261)**

286	Sakara	139388	No	No	No	No	c	a	c		c	b	Yes	c	b	b	b	b	Yes	Yes	Yes		
287	Rari	139389	No	No	No	No	c	a	c		a	b	Yes	c	b	b	b	b	Yes	Yes	Yes		
288	Bandraha	139390	No	No	No	No	Yes	c	c	241407	b	a	Yes	Yes	c	a	a	a	a	Yes	c	Yes	
289	Kunwarpur Baghela	139391	No	No	No	No	c	b	c		c	a	Yes	a	a	a	a	a	Yes		Yes		
290	Saravar	139392	No	No	No	No	a	c	c		c	a	Yes	Yes	c	a	a	a	a	Yes	c	Yes	
291	Mahmoodpur Khurd	139393	No	No	No	No	a	c	c		a	a	Yes	c	c	a	a	a	a	Yes	c	Yes	
292	Sahijana	139394	No	No	No	No	c	Yes	c	241407	b	b	Yes	Yes	c	b	b	b	b	Yes	Yes	Yes	
293	Santarha	139395	No	No	No	No	c	a	c		b	b	Yes	c	c	b	b	b	b	Yes	Yes	Yes	
294	Korigawan	139396	No	No	No	No	c	b	c		b	c	Yes	c	c	b	b	b	b	Yes	b	Yes	
295	Baherna	139397	No	No	No	No	c	b	c		a	a	Yes	a	a	a	a	a	a	Yes		Yes	
296	Jalalpur	139398	No	No	No	No	c	a	c		b	b	Yes	b	b	a	b	b	b	Yes		Yes	
297	Del Pandarwa	139399	No	No	No	No	c	b	c		a	a	Yes	a	a	Yes	a	a	a	Yes		Yes	
298	Mahmoodpur Bhugat	139400	No	No	No	No	c	b	c		a	a	Yes	a	a	a	a	a	a	Yes		Yes	
299	Harharpur	139401	No	No	No	No	c	b	c		a	a	Yes	a	a	Yes	a	a	a	Yes		Yes	
300	Saidapur	139402	No	No	No	No	c	a	c		b	b	Yes	b	b	a	b	b	b	Yes		Yes	
301	Jaraina	139403	No	No	No	No	c	a	c				Yes	Yes	Yes	Yes	a	Yes	Yes	Yes	Yes	Yes	
302	Kunwarpur Baseet	139404	No	No	No	Yes	c	c	c		a	b	Yes	Yes	c	Yes	b	b	b	Yes	a	Yes	
303	Raigain	139405	No	No	No	No	c	Yes	c		Yes	Yes	Yes	Yes	c	a	b	Yes	Yes	Yes	Yes	Yes	
304	Bari	139406	No	No	No	No	c	a	c		c	c	Yes	c	c	b	b	b	b	Yes		Yes	
305	Abhalla Nagar	139407	No	No	No	No	Yes	b	b		Yes	b	Yes	Yes	b	a	b	b	b	Yes	b	Yes	
306	Ambari	139408	No	No	No	No	c	a	c		Yes	Yes	Yes	Yes	c	Yes	a	Yes	Yes	Yes	Yes	Yes	
307	Dhamapur	139409	No	No	No	No	c	a	c		Yes	Yes	Yes	Yes	c	Yes	a	Yes	Yes	Yes	Yes	Yes	
308	Deomalpur	139410	No	No	No	No	a				Yes	Yes	Yes	Yes		Yes	Yes	Yes	Yes	Yes	Yes	Yes	
309	Harnpatisigawan	139411	No	No	No	No	c	a	c		Yes	Yes	Yes	Yes	c	Yes	a	Yes	Yes	Yes	Yes	Yes	
310	Mahmoodpur Sarayan	139412	No	No	No	No	c	Yes	Yes		Yes	Yes	Yes	Yes	c	Yes	b	Yes	Yes	Yes	Yes	Yes	
311	Pipri	139413	No	No	No	No	a	a	a	241124	a	Yes	a	a	a	a	a	a	a	a	Yes	Yes	
312	Bhetua	139414	No	No	No	No	a					Yes				a			Yes	Yes	Yes		
313	Jahani Khara	139415	No	No	No	No	a	a	a			Yes				Yes	Yes			Yes	Yes		
314	Darra	139416	No	No	No	No	c	b	c		c	b	Yes	c	c	a	b	b	b	Yes		Yes	
315	Sundauriya	139417	No	No	No	No	b	b	c		Yes	c	Yes	c	Yes	a			Yes	b	Yes	Yes	
316	Manikapur	139418	No	No	No	No	Yes					Yes	Yes	Yes		a	a	a	Yes	Yes	Yes	Yes	
317	Paharpur	139419	No	No	No	No	c	b	c		c	Yes	c	c	a	b	a	a	Yes	Yes	Yes	Yes	
318	Hajipur	139420	No	No	No	No	c	b	c		b	c	Yes	c	Yes	a	Yes	b	Yes	b	Yes	Yes	
319	Salempur	139421	No	No	No	No	c	b	c		c	Yes	c	c	a	b	b	b	Yes	Yes	Yes	Yes	
320	Bukharpur	139422	No	No	No	No	c	b	c		c	Yes	c	c	a	b	b	b	Yes		Yes	Yes	
321	Moosepur	139423	No	No	No	No	c	a	c		c	c	Yes	c	c	Yes	a	Yes	Yes	b	Yes	Yes	
322	Anjana	139424	No	No	No	No	a	a	a		a	Yes			a	a			Yes	Yes	Yes	Yes	
323	Peerpur	139425	No	No	No	No						Yes							Yes	Yes	Yes	Yes	
324	Babukarpur	139426	No	No	No	No	a	a	a			Yes							Yes	Yes	Yes	Yes	
325	Shahpur Shukul	139427	No	No	No	No	c	c	c		c	a	Yes			a			Yes	Yes	Yes	Yes	
326	Bharona	139428	No	No	No	No	c	b	c		c	b	Yes	b	b	b	b	b	b	b	b	Yes	
327	Gajua Khara	139429	No	No	No	No	c	b	c		b	b	Yes	Yes	c	b	b	b	b	b	b	Yes	
328	Jajupur	139430	No	No	No	No	c	Yes	Yes		Yes	Yes	Yes	Yes	c	Yes	b		Yes	b	Yes	Yes	
329	Muridpur	139431																					
330	Umanpur	139432	No	No	No	No	c	a	c		a	a	Yes	c	c	a	a	a	b	a		Yes	
331	Damgarha	139433	No	No	No	No	a	a	b		b		Yes	b	b	a	b	a	Yes	Yes	a	Yes	
332	Baddapur	139434	No	No	No	No	b	a	b		Yes	a	Yes	b	c	a	b	a	b	a		Yes	



**Census of India 2011- Village Directory**

Amenities and Land use ( As in 2009 )

Sl.No.	Name of Village	Location code no.	Village connected to highways,village roads, banks & credit societies amenities available code -Yes is given, If not available within the village , the distance range code viz; a for <5 Kms, b for 5-10 Kms and c for 10+ kms of nearest place where facility is available is given).										Availability of miscellaneous facilities (If amenities available code -Yes is given, If not available within the village , the distance range code viz; a for < 5 Kms, b for 5-10 Kms and c for 10+ kms of nearest place where facility is available is given).										Availability of miscellaneous facilities (If amenities available code -Yes is given, If not available within the village, the distance range code viz; a for < 5 Kms, b for 5-10 Kms and c for 10+ kms of nearest place where facility is available is given).									
			68	69	70	71	72	73	74	75	76	77	78	79	80	81	82	83	84	85	86	87	88	89	90	91	92	93	94	95	96	97
			Connected to national highway(NH)	Connected to state highway(SH)	Connected to major district road (MDR)	Connected to others district road	Pucca roads	Katchehia roads	Water bounded macadam(WBM) roads	Navigable waterway (river/canal/NW)	Footpaths (FP)	Commercial & Co-operative Banks	ATM	Agricultural Credit Societies	Self-Help Group (SHG)	Public distribution system (PDS) shop	Mandis / Regular market	Weekly Haat	Agricultural marketing society	Integrated Child Development Scheme (Nutritional Centres)	Anganwadi Centre (Nutritional Centres)	Others (Nutritional Centres)	ASHA (Accredited Social Health Activist)	Community centre with/without TV	Sports Field,	Sports Club / Recreation Centre	Cinema / Video Hall	Public Library	Public Reading Room	Newspaper Supply	Assembly Polling station	Birth & Death Registration Office

**Name of District:-Hardoi (0155)**

**Name of CD Block:- Pihani (0261)**

286	Sakara	139388	a	a		Yes	Yes	Yes	a			b	b	b	c	a	c	b	c	Yes	Yes	Yes	c	c	c	c	c	c	a	Yes	Yes	
287	Rari	139389	a	a	Yes	Yes	Yes	Yes	a			b	b	a	c	Yes	c	a	c	c	Yes	Yes	Yes	c	c	c	c	c	b	Yes	Yes	
288	Bandraha	139390	a	a	Yes	Yes	Yes	Yes	a			a	c	a	a	Yes	c	Yes	c	c	Yes	Yes	Yes	c	c	c	c	c	a	Yes	Yes	
289	Kunwarpur Baghela	139391	a		Yes					Yes	c	c	c	Yes	Yes	a	a	a	c	Yes	Yes	Yes	c	c	c	c	c	Yes	Yes	Yes		
290	Saravat	139392	a	a	Yes	Yes	Yes	Yes	a			a	c	Yes	a	Yes	c	a	c	Yes	Yes	Yes	c	c	c	c	c	a	Yes	Yes		
291	Mahmoodpur Khurd	139393	a	a	Yes	Yes	Yes	Yes	a			a	c	a	a	Yes	a	c	c	Yes	Yes	Yes	c	c	c	c	c	a	Yes	Yes		
292	Sahjana	139394	b	c	c	Yes	Yes	Yes				b	b	c	Yes	Yes	c	b	c	c	Yes	Yes	Yes	c	c	c	c	c	Yes	Yes		
293	Santarha	139395	b	c	c	Yes	a	Yes				b	b	c	Yes	a	c	b	c	c	Yes	Yes	Yes	c	c	c	c	c	Yes	Yes		
294	Kotigawan	139396	b	b	b	b	a	Yes	Yes			b	c	b	Yes	a	b	b	b	c	Yes	Yes	Yes	a	b	c	c	c	Yes	Yes		
295	Baherna	139397	a	a	Yes					Yes	c	c	c	Yes	a	a	a	c	c	Yes	Yes	Yes	c	c	c	c	c	Yes	a	a		
296	Jalalpur	139398	Yes	c	b	Yes					Yes	c	c	c	Yes	a	b	b	c	Yes	Yes	Yes	c	c	c	c	c	Yes	a	a		
297	Dol Pandarwa	139399	Yes	c	b	a				Yes	c	c	c	Yes	Yes	a	a	c	c	Yes	Yes	Yes	c	c	c	c	c	Yes	Yes	Yes		
298	Mahmoodpur Bhugat	139400	a		Yes					Yes	c	c	c	Yes	Yes	a	a	c	c	Yes	Yes	Yes	Yes	c	c	c	c	Yes	Yes	Yes		
299	Hariharpur	139401	a		Yes	Yes				Yes	c	c	c	Yes	a	a	a	c	c	Yes	Yes	Yes	c	c	c	c	c	Yes	Yes	b		
300	Saidapur	139402	a	b	a	a				Yes	c	c	c	Yes	a	b	a	c	c	Yes	Yes	Yes	c	c	c	c	c	Yes	a	a		
301	Jarauna	139403	a	c	Yes	Yes	Yes	Yes	Yes			a	a	a	Yes	Yes	a	Yes	c	c	Yes	Yes	Yes	c	c	c	c	a	Yes	Yes		
302	Kunwarpur Baseet	139404	b	Yes	Yes	Yes	Yes	Yes				a	c	b	Yes	a	c	Yes	c	c	Yes	Yes	Yes	c	c	c	c	c	Yes	Yes		
303	Raigain	139405	b	a	a	a	Yes	Yes	Yes			Yes	b	b	Yes	Yes	b	Yes	c	c	Yes	Yes	Yes	c	c	c	c	c	b	Yes	Yes	
304	Bari	139406	b	b	b	a	a	Yes	Yes			a	c	b	Yes	Yes	b	b	c	c	Yes	Yes	Yes	a	c	c	c	c	c	Yes	Yes	
305	Abdulla Nagar	139407	b	a	a	Yes	Yes	Yes	Yes			a	c	a	Yes	Yes	b	Yes	b	b	Yes	Yes	Yes	b	b	b	b	b	Yes	Yes	Yes	
306	Ambari	139408	a	a	Yes	Yes	Yes	Yes	Yes			b	b	b	Yes	Yes	b	a	c	c	Yes	Yes	Yes	c	Yes	c	c	c	b	Yes	Yes	
307	Dhamapur	139409	Yes	Yes	Yes	Yes	Yes	Yes	Yes			b	b	b	Yes	Yes	b	a	c	c	Yes	Yes	Yes	c	c	c	c	c	b	Yes	Yes	
308	Deomalpur	139410	Yes	Yes	Yes	Yes	Yes	Yes	Yes			c	c	c	c	Yes	Yes	Yes	c	c	Yes	Yes	Yes	Yes	a	a	a	a	Yes	Yes		
309	Hanpasiagan	139411	Yes	Yes	Yes	Yes	Yes	Yes	Yes	a		b	b	a	Yes	Yes	b	Yes	c	c	Yes	Yes	Yes	c	c	c	c	c	b	Yes	Yes	
310	Mahmoodpur Saraiyan	139412	Yes	Yes	Yes	Yes	Yes	Yes	Yes			b	b	b	Yes	Yes	b	Yes	c	c	Yes	Yes	Yes	c	c	c	c	c	b	Yes	Yes	
311	Pipri	139413							Yes	Yes					c	Yes	c	c	c	c	c	c	c	c	c	c	c	c	c	Yes	c	
312	Bhetua	139414	a						Yes	Yes	Yes			b	c	Yes	c	c	c	c	c	c	c	c	c	c	c	c	c	c	c	
313	Jahani Khara	139415	Yes	Yes	Yes	Yes	Yes	Yes	Yes			b		Yes	Yes	Yes	Yes	Yes	Yes	Yes	Yes	Yes	Yes	Yes	c	c	c	Yes	Yes	Yes		
314	Darra	139416	b	b	Yes		Yes	Yes	Yes			b	c	c	Yes	Yes	c	c	c	Yes	Yes	Yes	Yes	Yes	c	c	c	c	c	Yes	c	
315	Sindauriya	139417	b	c	c	a	Yes	Yes	Yes			Yes	c	c	c	c	Yes	c	c	c	Yes	Yes	Yes	Yes	c	c	c	c	Yes	a	c	
316	Manikapur	139418				Yes	Yes	Yes	Yes	Yes					Yes	Yes	Yes	Yes	Yes	Yes	Yes	Yes	Yes	Yes	c	Yes	Yes	Yes	Yes	Yes	Yes	
317	Paharpur	139419	a	a				Yes				b	c	c	a	a	c	c	b	c	a	Yes	Yes	c	c	c	c	c	c	Yes	c	
318	Hajipur	139420	b	c	c	a	Yes					c	c	c	c	a	c	c	c	c	Yes	Yes	Yes	c	c	c	c	c	c	Yes	c	
319	Salemur	139421	a	a			Yes					b	c	c	Yes	a	c	c	c	c	Yes	Yes	Yes	Yes	c	c	c	c	c	Yes	c	
320	Bakharpur	139422	a	a			Yes					a	c	c	Yes	a	c	c	c	c	Yes	Yes	Yes	Yes	Yes	c	c	c	c	Yes	c	
321	Moosyapur	139423	a	a	a	a	Yes		Yes			c	c	c	c	a	c	c	c	c	Yes	Yes	Yes	Yes	c	c	c	c	c	a	c	
322	Anjana	139424	a	a	a	Yes		Yes	Yes	Yes	Yes			Yes	a	c	Yes	Yes	Yes	Yes	Yes	Yes	Yes	Yes	c	c	c	c	Yes	Yes	b	
323	Peepur	139425				Yes	Yes	Yes	Yes	Yes	Yes	c	c	c	c	Yes	c	c	c	c	Yes	Yes	Yes	Yes	c	c	c	c	c	Yes	c	
324	Babakkarpur	139426	a	a	a	a	a	Yes	Yes	Yes	Yes	c	c	c	c	b	c	c	c	c	Yes	Yes	Yes	c	c	c	c	c	c	c	b	
325	Shahpur Shaukul	139427	a	a	a		Yes	Yes	Yes			c	c	c	a	b	a	Yes	Yes	Yes	Yes	Yes	Yes	Yes	c	c	c	c	Yes	Yes	b	
326	Bharona	139428	b	b	b	b	Yes	Yes	b	b	b	c	c	c	b	a	c	b	c	c	Yes	Yes	Yes	c	c	c	c	c	c	Yes	c	
327	Gajua Khara	139429	b	b	Yes	b	Yes	Yes	Yes			b	c	c	Yes	b	b	Yes	b	Yes	b	Yes	Yes	Yes	c	c	c	c	c	b	Yes	c
328	Jajjara	139430	b	b	Yes		Yes	Yes		Yes	c	c	c	a	Yes	c	Yes	c	Yes	c	Yes	Yes	Yes	Yes	c	c	c	c	c	Yes	c	
329	Muridpur	139431																														
330	Usnaipur	139432	a	a	Yes	a	a	Yes	Yes			a	c	c	Yes	Yes	a	a	Yes	a	Yes	Yes	Yes	Yes	c	c	c	c	c	a	Yes	c
331	Dangarha	139433	b	c	a	Yes	Yes	Yes	Yes			a	c	a	Yes	Yes	b	a	b	b	Yes	Yes	Yes	Yes	b	b	b	b	b	a	Yes	Yes
332	Baddapur	139434	b	b	Yes		Yes	Yes	Yes			a	b	b	Yes	a	a	Yes	a	Yes	a	Yes	Yes	Yes	c	c	c	b	c	a	Yes	b

Census of India 2011- Village Directory

Amenities and Land use ( As in 2009 )

Sl. No.	Name village	Location code no.	Availability of electricity (Yes/No)				Nearest Town	Land Use												
			Power Supply for Domestic Use (ED)	Power Supply for Agricultural Use (EAG)	Power Supply for Commercial Use (EC)	Power Supply for All Uses (EA)		Distance range code i.e. a. for <5 Kms, b. for 5-10 Kms and c. for 10+ kms.	Area under different types of land use ( in hectares rounded up to one decimal place)											
1	2	3	98	99	100	101	102	103	104	105	106	107	108	109	110	111	112	113	114	
							Name		Forests	Area under Non-agricultural Uses	Barren and Un-cultivable land	Permanent Pastures and Other Grazing Lands	Land Under Miscellaneous Tree Crops etc.	Culturable Waste Land	Fallow lands other than current fallows	Current Fallows	Net Area Sown	Total Irrigated Land Area	Total Un-irrigated Land Area	

Name of District- Hardoi (0155)

Name of CD Block:- Pihani (0261)

286	Sakara	139388	Yes	Yes	Yes	Yes			0	13	0	0	2.7	6.8	3.9	15	177	172.1	4.9
287	Rari	139389	Yes	Yes	Yes	Yes			0	22	0	0	4.3	11.9	6.6	55.8	223.9	214.5	9.5
288	Bandrahu	139390	Yes	Yes	Yes	Yes			0	36.6	4.1	4.4	6.4	1.1	53.2	3.3	363.6	352.4	11.2
289	Kunwarpur Baghela	139391	Yes	Yes	Yes	Yes	PIHANI	c	1.2	25.7	0	0	0	2.5	0.2	3.4	246.5	242.8	3.7
290	Saravar	139392	Yes	Yes	Yes	Yes			0	32.6	0	4	12.1	0.6	19.9	1.6	398.6	388	10.7
291	Mahmoodpur Khurd	139393	No	No	No	No			0	6.1	0	0	3.4	0.7	2.4	0.1	75.5	72.4	3.1
292	Sahjana	139394	Yes	Yes	Yes	Yes	SHAHABAD	c	0	31.8	0	0	0.8	34.8	4	83.8	296.9	290	6.9
293	Santarha	139395	Yes	Yes	Yes	Yes	PIHANI	c	26.6	12.2	0	0	36.6	8.4	7.5	35.7	145.9	120.6	25.3
294	Korigawan	139396	Yes	Yes	Yes	Yes	PIHANI	c	31.9	32.9	0	21.8	1.4	6	2.8	23.8	365.4	361.4	4.1
295	Baherna	139397	Yes	Yes	Yes	Yes	PIHAANI	c	0.1	8.9	0	0	0.4	1.5	0.9	1.6	86.9	85.8	1.2
296	Jalapur	139398	Yes	Yes	Yes	Yes	PIHANI	c	0	12.6	0.9	7.1	0	0	3.1	0.7	89.5	88.4	1.1
297	Did Pandarwa	139399	Yes	Yes	Yes	Yes	PIHANI	c	0	28.8	0	0	0	0.8	0.3	13.6	123.3	118.1	5.2
298	Mahmoodpur Bhugat	139400	Yes	Yes	Yes	Yes	PIHANI	c	0	19.9	0	0	0.5	0.6	1.3	4.7	113.1	112.1	1
299	Harharpur	139401	Yes	Yes	Yes	Yes	PIHANI	c	0	9.3	1	0.4	0	0.1	0.8	0.9	76.6	75.5	1.1
300	Saidapur	139402	Yes	Yes	Yes	Yes	PIHANI	c	0	19.3	0	0	0.2	1.5	0.5	1.1	107	106.1	0.9
301	Jaraina	139403	Yes	Yes	Yes	Yes			0	42.4	0	0.2	1.1	1.1	20.5	2.4	293	291.1	1.9
302	Kunwarpur Baseot	139404	Yes	Yes	Yes	Yes			0	38.9	0.1	0	1	1.2	2.3	2.6	266.6	266.6	0.4
303	Raigain	139405	Yes	Yes	Yes	Yes			0	53.3	0	1.1	3.8	3.1	4.3	40.7	489.9	478.2	11.8
304	Barl	139406	Yes	Yes	Yes	Yes	PIHANI	c	201.5	29.6	0.2	5.4	0.6	2.1	2.1	45.2	396.3	391.1	5.2
305	Ahulla Nagar	139407	Yes	Yes	Yes	Yes			1.4	88.9	0	9.4	16.4	1.8	33.3	5.1	901.8	887.2	14.6
306	Amban	139408	Yes	Yes	Yes	Yes	PIHANI	c	0	31.3	0	17.9	1	3.3	1.2	8.3	169.7	168	1.8
307	Dhamapur	139409	Yes	Yes	Yes	Yes	PIHANI	c	0	18.2	0	0.2	0.3	2.5	1.1	16	145.1	133.2	12
308	Deomalpur	139410	Yes	Yes	Yes	Yes			0.4	29.9	0	0	0	3.9	0.6	31.6	202.9	185	17.9
309	Hanmpisigawan	139411	Yes	Yes	Yes	Yes	PIHANI	c	0	17.5	0	0	1.2	3.6	1.4	19.2	140.8	138	2.8
310	Mahmoodpur Sarayan	139412	Yes	Yes	Yes	Yes	PIHANI	c	0	39.5	0	0	2.8	3.9	1.9	15.1	413.2	403.5	9.7
311	Pipri	139413	Yes	Yes	Yes	Yes			0	20.6	0	1	0.2	0.7	0.8	4.9	54.9	54.5	0.4
312	Bhetua	139414	Yes	Yes	Yes	Yes			6.8	0	0	0	0.8	1.7	0	4.1	88.4	87	1.5
313	Jahani Khara	139415	Yes	Yes	Yes	Yes			0	35.4	0	0	0	5	0.8	9.2	125.4	122.6	2.8
314	Darra	139416	Yes	Yes	Yes	Yes	PIHANI	c	0	14	0	0	0	18.3	0	0	171.4	164.4	7
315	Sundauriya	139417	Yes	Yes	Yes	Yes	PIHANI	c	0	9	0	0	0	9.5	0	0	50.9	44.3	6.6
316	Manikapur	139418	Yes	Yes	Yes	Yes			0	15.6	0	0	0	0	0	11.8	151.5	148.7	2.8
317	Palapur	139419	Yes	Yes	Yes	Yes	PIHANI	c	0	3.4	0	0	0.2	0	0.6	1.2	20.2	15.8	4.4
318	Hajipur	139420	Yes	Yes	Yes	Yes	PIHANI	c	0	5.7	0	0	0	6.2	0	0	41.2	37.8	3.4
319	Salempur	139421	Yes	Yes	Yes	Yes	PIHANI	c	0	7	0	0	0	7.7	0	0	45	42.4	2.6
320	Bakharpur	139422	Yes	Yes	Yes	Yes	PIHANI	c	0	8.8	0	0	0	27.9	0	0	113.2	100.6	12.6
321	Moosepur	139423	Yes	Yes	Yes	Yes	PIHANI	c	0	10.6	0	0	0	15.7	0	0	40.4	20.6	19.8
322	Anjana	139424	Yes	Yes	Yes	Yes			0	15.3	0	0.3	0	0.8	0	10.2	57	54.8	2.2
323	Peepur	139425	Yes	Yes	Yes	Yes			0	16.1	0	1	0.2	0.9	0.4	0.5	103.4	103.4	0
324	Babakarpur	139426	Yes	Yes	Yes	Yes			0	3.4	0	0	0.2	0.1	0	0.2	45.7	45.6	0
325	Shahpur Shukul	139427	Yes	Yes	Yes	Yes			0	6	0	0	0	0.1	0	12.4	76.2	74.8	1.3
326	Bharona	139428	Yes	Yes	Yes	Yes	PIHANI	c	0	16.5	0	0	0.8	4.5	2	0	136.7	131.4	5.3
327	Gajua Khara	139429	Yes	Yes	Yes	Yes	PIHANI	c	0	54.1	2.4	0	2.5	0.6	4.8	15.8	336.8	330.4	6.4
328	Jajapur	139430	Yes	Yes	Yes	Yes	PIHANI	c	0	18.9	0	0	0	30.3	0	0	184.5	166.4	18.1
329	Muridpur	139431							16.8	10.2	0	0	0	25.8	0	31.2	160.4	133.9	26.6
330	Umanpur	139432	Yes	Yes	Yes	Yes	PIHANI	c	0	1.9	1.3	0	0	0	0	1.6	220.5	191.3	29.2
331	Dangarha	139433	Yes	Yes	Yes	Yes	PIHANI	b	0	17.5	3.8	0	0	2	0	1.8	117.3	117.3	0
332	Baddapur	139434	Yes	Yes	Yes	Yes	PIHANI	b	0	0	11.3	0	0.4	1	0.4	0.5	116.3	114.6	1.7

**Census of India 2011- Village Directory**

Amenities and Land use ( As in 2009 )

Sr.No.	Name village	Location code no.	Area irrigated by source (in hectare).					Name of three most important commodities manufactured		
			Canals ( C )	Wells/Tubs-wells(W/TW)	Tanks/Lakes(T/L)	Water Falls(WF)	Others(O)	First	Second	Third
1	2	3	115	116	117	118	119	120	121	122

**Name of District:-Hardoi (0155)**

**Name of CD Block:- Pihani (0261)**

286	Sakara	139388	0	172.1	0	0	0			
287	Rari	139389	0	214.5	0	0	0			
288	Bandraha	139390	46.8	305.6	0	0	0			
289	Kunwarpur Baghela	139391	126	0	0	0	116.8			
290	Sarav	139392	285.4	102.5	0	0	0			
291	Mahmoodpur Khurd	139393	2.3	70.1	0	0	0			
292	Sahjana	139394	0	290	0	0	0			
293	Santarha	139395	0	120.6	0	0	0			
294	Korigawan	139396	0	0	0	0	361.4			
295	Baherna	139397	85.8	0	0	0	0			
296	Balajpur	139398	18	0	0	0	70.4			
297	Del Pandarwa	139399	0	0	0	0	118.1			
298	Mahmoodpur Bhugat	139400	112.1	0	0	0	0			
299	Hartharpur	139401	48.5	0	0	0	27			
300	Saidapur	139402	74.9	0	0	0	31.2			
301	Jarauna	139403	0	291.1	0	0	0			
302	Kunwarpur Baseet	139404	260.8	5.9	0	0	0			
303	Raigain	139405	243.8	234.4	0	0	0			
304	Bari	139406	0	0	0	0	391.1			
305	Abdulla Nagar	139407	455.2	432	0	0	0			
306	Ambari	139408	27.8	140.2	0	0	0			
307	Dhanapur	139409	5.9	127.2	0	0	0			
308	Doomalpur	139410	0	0	0	0	185			
309	Hanmpasigawan	139411	45.1	92.9	0	0	0			
310	Mahmoodpur Saraiyan	139412	209.5	194	0	0	0			
311	Pipri	139413	54.5	0	0	0	0			
312	Bhelua	139414	81	0	0	0	6			
313	Ishani Khera	139415	0	0	0	0	122.6			
314	Derra	139416	0	164.4	0	0	0			
315	Sindauriya	139417	0	44.3	0	0	0			
316	Matikapur	139418	48.7	0	0	0	100			
317	Paharpur	139419	5.3	10.5	0	0	0			
318	Hajipur	139420	26	11.8	0	0	0			
319	Salampur	139421	42.4	0	0	0	0			
320	Bukharpur	139422	25.6	75	0	0	0			
321	Moesepur	139423	0	20.6	0	0	0			
322	Anjana	139424	40.2	0	0	0	14.6			
323	Peerpur	139425	0	103.4	0	0	0			
324	Bahakkarpur	139426	45.6	0	0	0	0			
325	Shalpur Shakul	139427	74.8	0	0	0	0			
326	Bharona	139428	0	131.4	0	0	0			
327	Gajua Khera	139429	0	330.4	0	0	0			
328	Jajupara	139430	51.9	114.6	0	0	0			
329	Muridpur	139431	112	0	0	0	21.9			
330	Usonampur	139432	0	29.2	0	0	162.1			
331	Dungarha	139433	76.8	39.8	0	0	0.6			
332	Baddapur	139434	0	114.6	0	0	0			

**Census of India 2011- Village Directory**

Amenities and Land use ( As in 2009 )

Sl.No.	Name Village	Location code no.	Total area of the village ( in hectares rounded up to one decimal place)	Total population ( 2011 census )	Number of households (2011 census)	Number of educational amenities available. (If not available within the village, the distance range code viz; a for < 5 Kms, b for 5-10 Kms and c for 10+ kms of nearest place where facility is available is given).														
1	2	3	4	5	6	7	8	9	10	11	12	13	14	15	16	17	18	19	20	
						Pre-Primary school (PP)	Primary school (P)	Middle school (M)	Secondary School (S)	Senior Secondary school (SS)	Degree college of arts science & commerce (ASC)	Engineering college(EC)	Medical college (MC)	Management institute (MI)	Polytechnic (PT)	Vocational training school /ITI	Non-formal training centre (NFTC)	Special school for disabled (SSD)	Others (specify)	

**Name of District:-Hardoi (0155)**

**Name of CD Block:- Pihani (0261)**

333	Saadat Nagar	139435	502.6	3917	746	2	3	1	b	b	e	e	e	e	e	e	e	e	e
334	Anda Barahampur	139436	305	1989	349	a	1	1	b	b	e	e	e	e	e	e	e	e	e
335	Gauria	139437	134.5	706	127	b	1	1	a	e	e	e	e	e	e	e	e	e	e
336	Kaimpur	139438	108.5	763	155	b	1	a	a	b	e	e	e	e	e	e	e	e	e
337	Datesonpur	139439	105.1	773	148	b	1	1	b	b	e	e	e	e	e	e	e	e	e
338	Nari Khera	139440	179.5	1440	232	b	1	a	a	b	b	e	e	e	e	e	e	e	e
339	Newada	139441	66.2	844	154	b	1	a	a	b	b	e	e	e	e	e	e	e	e
340	Rabha	139442	1755	7915	1372	1	2	2	2	1									
341	Sarehoo	139443	511.2	3931	664	b	3	1	b	b	b	e	e	e	e	e	e	e	e
342	Mahalia Khera	139444	143.6	1027	161	b	1	a	b	b	b	e	e	e	e	e	e	e	e
343	Bazid Nagar	139445	849	5323	989	b	3	1	b	b	b	e	e	e	e	e	e	e	e
344	Khizr Nagar	139446	66.2	701	148	b	1	a	e	e	b	e	e	e	e	e	e	e	e
345	Magrupur	139447	167.6	896	152	b	1	1	a	a	b	e	e	e	e	e	e	e	e
346	Rasoolpur	139448	923.9	4669	885	b	3	1											
347	Bahadur Nagar	139449	188.7	1313	225	b	1	a	b	b	b	e	e	e	e	e	e	e	e
348	Kotra	139450	245.2	1573	291	b	1	a	a	a	b	e	e	e	e	e	e	e	e
349	Bharia	139451	122	722	139	b	1	a	a	a	b	e	e	e	e	e	e	e	e
350	Antalia	139452	45.8	145	29	b	a	a	a	a	b	e	e	e	e	e	e	e	e
351	Rajapur	139453	373	2149	464	b	2	1	a	a	b	e	e	e	e	e	e	e	e
352	Lohar Khera	139454	146	649	114	b	1	a	b	b	b	e	e	e	e	e	e	e	e
353	Hindu Nagar Chirahala	139455	407.8	1746	359	b	1	1	b	b	b	e	e	e	e	e	e	e	e
354	Kulhawar	139456	131	793	213	b	1	1	b	b	b	e	e	e	e	e	e	e	e
355	Urduhiya	139457	90.4	0	0														
356	Dahelia	139458	403.5	6035	1051	1	3	b	1	b	e	e	e	e	e	e	e	e	e
357	Kangoiya	139459	33.2	344	56	b		1	a	a	b	e	e	e	e	e	e	e	e
358	Pataun Misra	139460	81.1	477	83	b		b	a	a	b	e	e	e	e	e	e	e	e
359	Barkhera	139461	92.5	643	120	b	1	a	a	a	b	e	e	e	e	e	e	e	e
360	Chauthia Bizurg	139462	124.1	666	138	b	1	1	a	a	b	e	e	e	e	e	e	e	e
361	Pandarwa	139463	329.6	5043	792	2	2	1	1	1	b	e	e	e	e	e	e	e	e
362	Kursanda	139464	172.7	1040	159	b	a	a	b	b	b	e	e	e	e	e	e	e	e
363	Shalpur Saida	139465	334.7	2388	400	a	2	1	a	a	a	e	e	e	e	e	e	e	e
364	Nipania	139466	146	1029	189	b	1	1	b	b	b	e	e	e	e	e	e	e	e
365	Kunwarpur Prithivi Nath	139467	40.7	0	0														
366	Nardhira	139468	275.6	1573	386	b	1	1	a	a	b	e	e	e	e	e	e	e	e
367	Harrat Pipri	139469	281.1	861	173	a	1	a	a	a	a	e	e	e	e	e	e	e	e
368	Janailpur	139470	60.6	340	69	b		a	b	b	b	e	e	e	e	e	e	e	e
369	Nizampur	139471	131.2	553	111	b	1	a	b	b	b	e	e	e	e	e	e	e	e
370	Ainfa Khera	139472	148.4	784	123	b	1	a	b	b	b	e	e	e	e	e	e	e	e
371	Itara	139473	1085.6	5015	957	b	3	1	b	1	b	e	e	e	e	e	e	e	e
372	Patras	139474	175.5	1073	174	b	1	1	b	b	e	e	e	e	e	e	e	e	e
373	Sahora	139475	128.6	292	50	a	a	a	a	a	e	e	e	e	e	e	e	e	e
374	Bigawan	139476	464.3	2540	467	1	2	1	b	b	b	e	e	e	e	e	e	e	e
375	Rasoolapur	139477	282.7	1441	268	b	1	a	b	b	b	e	e	e	e	e	e	e	e
376	Tavakalpur	139478	343.1	2623	453	b	2	a	b	b	b	e	e	e	e	e	e	e	e
377	Jamahi	139479	269.1	1880	319	b	1	a	b	b	b	e	e	e	e	e	e	e	e
378	Rampur Kora	139480	661.6	2955	539	b	3	1	b	b	b	e	e	e	e	e	e	e	e
379	Aheri	139481	464.2	2297	410	b	3	b	b	b	b	e	e	e	e	e	e	e	e

**Census of India 2011- Village Directory**

Amenities and Land use (As in 2009)

Sl.No.	Name village	Locum code no.	Number of Medical Amenities available. (If not available within the village, the distance range code viz. a for < 5 Kms, b for 5-10 Kms and c for 10+ kms of nearest place where facility is available is given).											Number of Non-Government Medical Amenities available.							Availability of drinking water - Yes / No						
			Community health centre (CHC)	Primary health centre (PHC)	Primary health sub centre (PHS)	Maternity and child welfare centre (MCWC)	T.B. clinic (TBC)	Hospital-allopathic (HA)	Hospital-alternative medicine (HO)	Dispensary (D)	Veterinary hospital (VH)	Mobile health clinic (MHC)	Family welfare centre (FWC)	Charitable non Govt. hospital/Nursing home.	Medical practitioner with MBBS Degree	Medical practitioner with other degree	Medical practitioner with no degree	Traditional practitioner and faith healer.	Medicine Shop	Others	Tap water (Treated/Untreated)	Well water. (Covered/ Uncovered well)	Hand Pump	Tube wells/ Bore well	Spring	River/ Canal	Tank/ Pond/ Lake
1	2	3	4	5	6	7	8	9	10	11	12	13	14	15	16	17	18	19	20	21	22	23	24	25	26	27	28

**Name of District:-Hardoi (0155)**

**Name of CD Block:- Pihani (0261)**

333	Saadat Nagar	139435	b	b																	Yes	Yes	Yes	No	No	No	Yes	No	
334	Anda Barahampur	139436	c	c	a	c	c	c	c	c	c	0	0	0	2	0	2	0	Yes	Yes	Yes	No	No	No	Yes	No			
335	Gauria	139437	c	c	c	c	c	c	c	c	c	0	0	0	0	0	0	0	Yes	Yes	Yes	No	No	No	Yes	No			
336	Kaipur	139438	c	c	c	c	c	c	c	c	c	0	0	0	0	0	0	0	Yes	Yes	Yes	No	No	No	No	No			
337	Datesanpur	139439	c	c	c	c	c	c	c	c	c	0	0	0	0	0	0	0	Yes	Yes	Yes	No	No	Yes	No	No			
338	Nari Khara	139440	b	b	b	b	b	b	b	b	b	0	0	0	0	0	0	0	Yes	Yes	Yes	No	No	Yes	No	No			
339	Newada	139441	b	b	b	b	b	b	b	b	b	0	0	0	0	0	0	0	Yes	Yes	Yes	No	No	No	No	No			
340	Rabha	139442	c	c	c	c	c	c	c	c	c	0	0	0	2	0	0	0	Yes	Yes	Yes	No	No	No	No	No			
341	Sarehoo	139443	b	b	b	b	b	b	b	b	b	0	0	0	0	0	0	0	Yes	Yes	Yes	Yes	No	No	No	No			
342	Mahalia Khara	139444	b	b	b	b	b	b	b	b	b	0	0	0	0	0	0	0	Yes	Yes	Yes	Yes	No	Yes	Yes	No			
343	Bazid Nagar	139445	b	b	b	b	b	b	b	b	b	0	0	0	0	0	0	0	Yes	Yes	Yes	Yes	No	No	No	No			
344	Khizar Nagar	139446	b	b	b	b	b	b	b	b	b	0	0	0	0	0	0	0	Yes	Yes	Yes	Yes	No	Yes	Yes	No			
345	Magrapur	139447	b	b	b	b	b	b	b	b	b	0	0	0	0	0	0	0	Yes	Yes	Yes	Yes	No	Yes	Yes	No			
346	Rasoolpur	139448	b	b	b	b	b	b	b	a	a	b	0	4	0	5	2	0	Yes	Yes	Yes	Yes	No	No	Yes	No			
347	Bahadur Nagar	139449	b	b	b	b	b	b	b	b	b	0	0	1	1	0	0	0	Yes	Yes	Yes	Yes	No	No	Yes	No			
348	Kotra	139450	b	b	b	b	b	b	b	b	b	0	0	0	0	0	0	0	Yes	Yes	Yes	Yes	No	No	Yes	No			
349	Bharia	139451	b	b	b	b	b	b	b	b	b	0	0	0	0	0	0	0	Yes	Yes	Yes	Yes	No	Yes	Yes	No			
350	Antalia	139452	b	b	b	b	b	b	b	b	b	0	0	0	0	0	0	0	Yes	Yes	Yes	Yes	No	No	Yes	No			
351	Rainapur	139453	b	b	b	b	b	b	b	b	b	0	0	0	0	0	0	0	Yes	Yes	Yes	Yes	No	No	Yes	No			
352	Lohar Khara	139454	b	b	a	b	c	b	b	b	b	0	0	1	0	0	0	0	Yes	Yes	Yes	Yes	No	No	No	No			
353	Hindu Nagar Chirahala	139455	b	b	b	b	c	b	b	b	b	0	0	0	0	0	0	0	Yes	Yes	Yes	Yes	No	No	No	No			
354	Kulhawar	139456	b	b	b	b	c	b	b	b	b	0	0	1	0	0	0	0	Yes	Yes	Yes	Yes	No	No	Yes	No			
355	Urdahiya	139457																											
356	Dahalia	139458	b	b	b	b	b	b	b	b	b	0	0	0	0	0	0	0	Yes	Yes	Yes	Yes	No	No	No	No			
357	Kangoiya	139459	b	b	b	b	b	b	b	b	b	0	0	0	1	0	0	0	Yes	Yes	Yes	Yes	No	No	Yes	No			
358	Pataun Misra	139460	b	b	b	b	b	b	b	b	b	0	0	0	1	0	0	0	Yes	Yes	Yes	Yes	No	No	Yes	No			
359	Barkheria	139461	b	b	b	b	b	b	b	b	b	0	0	0	1	2	0	0	Yes	Yes	Yes	Yes	No	No	Yes	No			
360	Charhia Buzurg	139462	b	b	b	b	b	b	b	b	b	0	0	0	1	0	0	0	Yes	Yes	Yes	Yes	No	No	Yes	No			
361	Pandarwa	139463	b	b	b	b	b	b	b	b	b	0	0	0	1	0	0	0	Yes	Yes	Yes	Yes	No	No	No	No			
362	Kursanda	139464	b	b	b	b	b	b	b	b	b	0	0	0	0	0	0	0	Yes	Yes	Yes	Yes	No	No	No	No			
363	Shahpur Saida	139465	a	a	a	a	a	a	a	a	a	0	0	0	0	0	0	0	Yes	Yes	Yes	Yes	No	No	No	No			
364	Nipania	139466	b	b	b	b	b	b	b	b	b	0	0	0	0	0	0	0	Yes	Yes	Yes	Yes	No	No	No	No			
365	Kuonwarpur Prithivi Nath	139467																											
366	Nardhara	139468	b	b	b	b	b	b	b	b	b	0	0	0	1	0	0	0	Yes	Yes	Yes	Yes	No	Yes	Yes	No			
367	Harrat Pipri	139469	a	a	a	a	a	a	a	a	a	0	0	0	0	0	0	0	Yes	Yes	Yes	Yes	No	No	No	No			
368	Jamailpur	139470	b	b	b	b	b	b	b	b	b	0	0	0	0	0	0	0	Yes	Yes	Yes	No	No	No	No	No			
369	Nizampur	139471	b	b	b	b	b	b	b	b	b	0	0	0	0	0	0	0	Yes	Yes	Yes	No	No	No	No	No			
370	Amhla Khara	139472	b	b	b	b	b	b	b	b	b	0	0	0	0	0	0	0	Yes	Yes	Yes	No	No	No	No	No			
371	Hara	139473	b	b	b	b	c	b	b	b	b	0	0	4	0	0	0	0	Yes	Yes	Yes	Yes	No	No	No	No			
372	Putras	139474	b	b	b	b	b	b	b	b	b	0	0	0	0	0	0	0	Yes	Yes	Yes	No	No	No	No	No			
373	Sahora	139475	c	c	c	c	c	c	c	c	a	c	0	0	0	0	0	0	Yes	Yes	Yes	No	No	No	Yes	No			
374	Bigawan	139476	b	b	b	b	c	b	b	a	b	0	0	0	0	0	0	0	Yes	Yes	Yes	No	No	No	Yes	No			
375	Rasoolpur	139477	b	b	b	b	b	c	b	b	b	0	0	1	0	0	0	0	Yes	Yes	Yes	Yes	No	No	Yes	No			
376	Tavalkapur	139478	b	b	b	b	b	c	b	b	b	0	0	0	2	0	0	0	Yes	Yes	Yes	Yes	No	No	No	No			
377	Jamhli	139479	b	b	b	b	b	c	b	b	b	0	0	0	1	0	0	0	Yes	Yes	Yes	Yes	No	No	No	No			
378	Rampur Korra	139480	b	b	b	b	b	b	b	b	b	0	0	5	1	0	0	0	Yes	Yes	Yes	Yes	No	No	No	No			
379	Aherni	139481	b	b	b	b	b	b	b	b	b	0	0	0	0	0	0	0	Yes	Yes	Yes	Yes	No	No	Yes	No			

**Census of India 2011- Village Directory**

Amenities and Land use ( As in 2009 )

Sr.No.	Name village	Location code no.	Availability of toilet & others Yes / No				Communication and transport facilities (If amenities available code -Yes is given except for Village Pin Code ,If not available within the village , the distance range code viz: a for < 5 Kms, b for 5-10 Kms and c for 10+ kms of nearest place where facility is available is given).																
			Community toilet including bath.	Community toilet excluding bath.	Rural sanitary mart or sanitary hardware outlet available near the village.	Community bio- gas or recycle of waste for productive use.	Post office(PO)	Sub post office (SPO)	Post & Telegraph office (P&TO)	Village Pin Code	Telephones (Land lines)	Public call office (PCO)	Mobile phone coverage	Internet cafes/ Common service centre (CSC)	Private courier facility	Bus service (Public & Private)	Railway stations	Auto/Modified Autos	Taxis and Vans	Tractors	Cycle-pulled rickshaws(Manual & Machine driven)	Carts driven by animals	Sea /River ferry service
1	2	3	47	48	49	50	51	52	53	54	55	56	57	58	59	60	61	62	63	64	65	66	67

**Name of District:-Hardoi (0155)**

**Name of CD Block:- Pihani (0261)**

333	Saadat Nagar	139435	No	No	No	No	b	Yes	b		Yes	Yes	Yes	Yes	c	Yes		Yes	b	Yes		Yes	
334	Anda Barahimpur	139436	No	No	No	No	b	Yes	c		a	Yes	c	c	a	e	b	b	Yes		Yes	e	
335	Gauria	139437	No	No	No	No	a	c	c		c	c	Yes	c	c	Yes	b	b	b	Yes	c	Yes	e
336	Kainpur	139438	No	No	No	No	a	c	c		c	c	Yes	c	c	a	b	b	b	Yes	c	Yes	
337	Daitonpur	139439	No	No	No	No	a	c	c		c	c	Yes	c	c	a	b	b	b	Yes	c	Yes	
338	Nari Khera	139440	No	No	No	No	a	b	b		b	b	Yes	b	b	Yes	b	b	b	Yes	b	Yes	
339	Newada	139441	No	No	No	No	a	b	b		b	b	Yes	b	b	Yes	c	b	b	Yes	b	Yes	
340	Rabha	139442	No	No	No	No	Yes				Yes	Yes	Yes	Yes	Yes	Yes	Yes					Yes	Yes
341	Sarehoo	139443	No	No	No	No	b	b	b		b	Yes	Yes	Yes	b	Yes	c	b	b	Yes	Yes	Yes	
342	Mahela Khera	139444	No	No	No	No	b	a	b		Yes	Yes	Yes	b	b	Yes	e	Yes	Yes	Yes	b	Yes	
343	Bazid Nagar	139445	No	No	No	No	b	a	b		b	Yes	Yes	Yes	b	Yes	c	b	b	Yes	Yes	Yes	
344	Khizar Nagar	139446	No	No	No	No	b	a	b		b	Yes	b	b	a	b	a	a	Yes	a	Yes	a	Yes
345	Magapur	139447	No	No	No	No	b	a	b		b	Yes	b	b	a	b	a	a	Yes	a	Yes	a	Yes
346	Rasoolpur	139448	No	No	Yes	No	b	Yes	b	241407	b	Yes	Yes	b	a	b	b	b	Yes	Yes	Yes	Yes	
347	Bahadur Nagar	139449	No	No	No	No	b	b	b		b	b	Yes	b	c	a	e	Yes	Yes	Yes	Yes	Yes	b
348	Kotra	139450	No	No	No	No	b	a	b		b	a	Yes	b	b	a	e	a	a	Yes	b	Yes	
349	Bhiria	139451	No	No	No	No	b	a	b		b	Yes	b	b	a	e	a	a	Yes	b	Yes	Yes	
350	Amtila	139452	No	No	No	No	b	a	b		b	Yes	b	b	a	e	a	a	a	Yes	b	Yes	
351	Raijanpur	139453	No	No	No	No	b	Yes	b		b	Yes	Yes	b	a	b	b	a	Yes	a	Yes	a	Yes
352	Lohar Khera	139454	No	No	No	No	b	a	b		b	b	Yes	b	c	b	c	Yes	Yes	Yes	Yes	Yes	b
353	Hindu Nagar Chirahula	139455	No	No	No	No	b	a	b		b	a	Yes	b	c	a	e	Yes	Yes	Yes	Yes	Yes	c
354	Kulhawar	139456	No	No	No	No	b	a	b		Yes	Yes	Yes	b	c	Yes	e	Yes	Yes	Yes	Yes	Yes	e
355	Urdahiya	139457																					
356	Dahela	139458	No	No	No	No	b	Yes	b		b	Yes	Yes	b	b	c	b	Yes	Yes	b	Yes	Yes	
357	Kangoya	139459	No	No	Yes	No	b	a	b		b	b	Yes	b	b	Yes	c		Yes	Yes	Yes	Yes	
358	Pataun Misra	139460	No	No	No	No	b	a	b		b	b	Yes	b	b	a	e		Yes	Yes	Yes	Yes	
359	Barkheria	139461	No	No	No	No	b	b	b		b	b	Yes	b	b	a	c	b	Yes	Yes	Yes	Yes	
360	Chauthi Buzurg	139462	No	No	No	No	b	a	b		b	b	Yes	b	b	a	c	b	Yes	Yes	Yes	Yes	
361	Pandarwa	139463	No	No	No	No	b	Yes	b		Yes	Yes	Yes	Yes	b	Yes	c	b	Yes	Yes	Yes	Yes	
362	Kursanda	139464	No	No	No	No	b	b	b		b	Yes	Yes	b	b	Yes	c	b	b	Yes	b	Yes	
363	Shalpur Saida	139465	No	No	No	No	a	a	a		a	Yes	Yes	Yes	a	a	a	a	Yes	a	Yes	a	Yes
364	Nipania	139466	No	No	No	No	b	b	b		b	Yes	Yes	b	b	Yes	c	b	b	Yes	b	Yes	b
365	Kanwarpur Prithivi Nath	139467																					
366	Nardhira	139468	No	No	No	No	b	a	b		b	b	Yes	b	b	a	e	b	Yes	Yes	Yes	Yes	
367	Hairai Pipri	139469	No	No	No	No	a	a	a		a	Yes	Yes	a	a	Yes	c	a	a	Yes	a	Yes	a
368	Imailpur	139470	No	No	No	No	b	b	b	323450	a	a	b	b	c	b	c	b	b	Yes	b	Yes	a
369	Nizampur	139471	No	No	No	No	b	b	b		a	a	Yes	b	c	b	c	b	b	a	b	Yes	
370	Amtha Khera	139472	No	No	No	No	b	b	b		a	a	Yes	b	c	b	c	b	b	Yes	b	Yes	
371	Hara	139473	No	No	No	No	b	b	b		Yes	Yes	Yes	Yes	c	b	c	b	b	Yes	Yes	Yes	
372	Patras	139474	No	No	No	No	b	b	b		a	a	Yes	b	c	b	c	b	b	Yes	b	Yes	b
373	Sahora	139475	No	No	No	No	c	a	c	241406	c	c	Yes	c	c	b	e	b	b	Yes	e	Yes	
374	Bigawan	139476	No	No	No	No	b	Yes	b	241406	b	b	Yes	Yes	b	b	e	b	b	Yes	b	Yes	
375	Rasoolpur	139477	No	No	No	No	b	a	c	241406	a	Yes	b	c	a	c	b	b	Yes	b	Yes	Yes	
376	Tavakkalpur	139478	No	No	No	No	b	b	c	241406	a	Yes	Yes	Yes	c	b	c	b	b	Yes	b	Yes	
377	Jamahi	139479	No	No	No	No	b	b	c	241406	b	Yes	Yes	b	c	b	c	b	b	Yes	b	Yes	
378	Rampur Kora	139480	No	No	No	No	b	a	b		b	b	Yes	Yes	b	a	e	b	Yes	b	Yes	b	
379	Ahemi	139481	No	No	No	No	b	a	b		b	b	Yes	Yes	b	b	c	b	b	Yes	Yes	Yes	c

**Census of India 2011- Village Directory**  
Amenities and Land use ( As in 2009 )

Sl.No.	Name village	Location code no.	Village connected to highways,village roads, banks & credit societies (If amenities available code -Yes is given, If not available within the village, the distance range code viz; a for <5 Kms, b for 5-10 Kms and c for 10+ kms of nearest place where facility is available is given).															Availability of miscellaneous facilities (If amenities available code -Yes is given, If not available within the village, the distance range code viz; a for < 5 Kms, b for 5-10 Kms and c for 10+ kms of nearest place where facility is available is given).										Availability of miscellaneous facilities (If amenities available code -Yes is given, If not available within the village, the distance range code viz; a for < 5 Kms, b for 5-10 Kms and c for 10+ kms of nearest place where facility is available is given).										
			68	69	70	71	72	73	74	75	76	77	78	79	80	81	82	83	84	85	86	87	88	89	90	91	92	93	94	95	96	97						
68	Connected to national highway(NH)																																					
69	Connected to state highway(SH)																																					
70	Connected to major district road(MDR)																																					
71	Connected to others district road																																					
72	Phewa roads																																					
73	Kutchedia roads																																					
74	Water bounded madadam(WBM) roads																																					
75	Navigable waterway (river/canal)(NW)																																					
76	Footpaths (FP)																																					
77	Commercial & Co-operative Banks																																					
78	ATM																																					
79	Agricultural Credit Societies																																					
80	Self-Help Group (SHG)																																					
81	Public distribution system (PDS) shop																																					
82	Mandis / Regular market																																					
83	Weekly Haat																																					
84	Agricultural marketing society																																					
85	Integrated Child Development Scheme (Nutritional Centres)																																					
86	Anganwadi Centre (Nutritional Centres)																																					
87	Others (Nutritional Centres)																																					
88	ASHA (Accredited Social Health Activist)																																					
89	Community centre with/without TV																																					
90	Sports Field																																					
91	Sports Club / Recreation Centre																																					
92	Cinema / Video Hall																																					
93	Public Library																																					
94	Public Reading Room																																					
95	Newspaper Supply																																					
96	Assembly Polling station																																					
97	Birth & Death Registration Office																																					

**Name of District:-Hardoi (0155)**

**Name of CD Block:- Pihani (0261)**

333	Saadat Nagar	139435	b	b	Yes		Yes	Yes	Yes					Yes	b	b	Yes	Yes	Yes	Yes	Yes	Yes	Yes	c	c	c	c	c	c	c	c	c	Yes	Yes	b		
334	Anda Barahampur	139436	b	b	Yes	a	Yes	Yes	Yes	a				a	Yes	c	Yes	Yes	Yes	Yes	Yes	Yes	Yes	c	c	c	c	c	c	c	c	c	Yes	Yes	c		
335	Gauria	139437	b	Yes	Yes		Yes	Yes	Yes					b	c	c	Yes	Yes	Yes	Yes	Yes	Yes	Yes	c	c	c	c	c	c	c	c	c	c	Yes	Yes	b	
336	Kaampur	139438	b	a	a	Yes	Yes	Yes	Yes					b	c	c	Yes	Yes	Yes	Yes	Yes	Yes	Yes	c	c	c	c	c	c	c	c	c	b	Yes	b		
337	Datesonpur	139439	b	a	a	Yes	Yes	Yes	Yes					b	c	c	Yes	Yes	Yes	Yes	Yes	Yes	Yes	c	c	c	c	c	c	c	c	c	b	Yes	b		
338	Nari Khera	139440	b	Yes	Yes		Yes	Yes	Yes					b	c	b	Yes	Yes	Yes	Yes	Yes	Yes	Yes	b	b	b	b	b	b	b	b	b	b	b	Yes	Yes	
339	Newada	139441	c	Yes	Yes	Yes	Yes	Yes	Yes					a	c	b	Yes	Yes	Yes	Yes	Yes	Yes	Yes	b	b	b	b	b	b	b	b	b	b	b	Yes	a	
340	Rabha	139442	b	b	Yes								Yes	a	a	Yes	Yes	Yes	Yes	Yes	Yes	Yes	Yes	b	b	b	b	b	b	b	b	c	b	Yes	Yes		
341	Sarhoo	139443	c	c	Yes	Yes	Yes	Yes	Yes					c	c	Yes	Yes	Yes	Yes	Yes	Yes	Yes	Yes	Yes	Yes	Yes	Yes	Yes	Yes	Yes	Yes	Yes	Yes	Yes	Yes		
342	Mahela Khera	139444	c	b	Yes	Yes	Yes	Yes	Yes					a	c	a	Yes	Yes	Yes	Yes	Yes	Yes	Yes	b	b	b	b	b	b	b	b	b	b	b	Yes	Yes	
343	Bazid Nagar	139445	c	c	Yes	Yes	Yes	Yes	Yes					Yes	c	b	Yes	Yes	Yes	Yes	Yes	Yes	Yes	b	b	b	b	b	b	b	b	b	b	b	Yes	Yes	
344	Khizar Nagar	139446	b	a	a	Yes	Yes	Yes	Yes					c	a	Yes	Yes	Yes	Yes	Yes	Yes	Yes	Yes	b	b	b	b	b	b	b	b	b	b	a	Yes	b	
345	Magarapur	139447	b	a	a	Yes	Yes	Yes	Yes					a	c	a	Yes	Yes	Yes	Yes	Yes	Yes	Yes	b	b	b	b	b	b	b	b	b	a	Yes	Yes		
346	Rasoolpur	139448	b	a	Yes	Yes	Yes	Yes	Yes	Yes	Yes	Yes		b	b	b	Yes	Yes	Yes	Yes	Yes	Yes	Yes	Yes	Yes	Yes	Yes	Yes	Yes	Yes	Yes	Yes	Yes	Yes	Yes	Yes	
347	Bahadur Nagar	139449	b	c	Yes	b	Yes	Yes	Yes	Yes	Yes	Yes		b	c	b	Yes	Yes	Yes	Yes	Yes	Yes	Yes	c	b	c	b	c	c	c	Yes	Yes	Yes	Yes	Yes		
348	Kotra	139450	c	a	a	Yes	Yes	Yes	Yes	Yes	Yes			a	c	a	Yes	Yes	Yes	Yes	Yes	Yes	Yes	b	b	b	b	b	b	b	b	b	b	Yes	Yes	Yes	
349	Bhria	139451	c	a	a	Yes	Yes	Yes	Yes	Yes	Yes			c	a	Yes	Yes	Yes	Yes	Yes	Yes	Yes	Yes	b	b	b	b	b	b	b	b	b	b	b	Yes	Yes	
350	Antalia	139452	c	a	a	Yes	Yes	Yes	Yes	Yes	Yes			c	a	Yes	b	b	Yes	b	b	Yes	Yes	b	b	b	b	b	b	b	b	b	b	Yes	Yes	b	
351	Rajapur	139453	b	a	a	Yes	Yes	Yes	Yes	Yes	Yes			a	c	a	Yes	Yes	Yes	Yes	Yes	Yes	Yes	b	b	b	b	b	b	b	b	b	b	b	Yes	Yes	
352	Lohar Khera	139454	c	c	b	Yes	b	Yes	Yes	Yes	Yes	Yes		b	c	b	Yes	Yes	Yes	Yes	Yes	Yes	b	c	Yes	a	Yes	a	c	b	c	b	c	c	Yes	Yes	a
353	Hindu Nagar Chirahula	139455	c	c	a	Yes	b	Yes	Yes	Yes	Yes	Yes		b	c	b	Yes	Yes	Yes	Yes	Yes	Yes	Yes	b	b	c	b	c	b	c	c	c	Yes	Yes	Yes	Yes	
354	Kulhawar	139456	c	c	Yes	Yes	b	Yes	Yes	Yes	Yes	Yes		b	c	b	a	a	a	c	a	Yes	Yes	Yes	a	b	a	c	b	c	c	c	Yes	a	a	a	
355	Urdahiya	139457	c	a	a	a	Yes	Yes	Yes	Yes	Yes			b	c	Yes	Yes	Yes	b	Yes	b	Yes	b	Yes	b	Yes	b	Yes	b	b	b	b	b	b	Yes	Yes	
356	Dahela	139458	c	a	a	a	Yes	Yes	Yes	Yes	Yes			b	c	Yes	Yes	Yes	b	Yes	b	Yes	b	Yes	b	Yes	b	Yes	b	b	b	b	b	b	Yes	Yes	
357	Kangoiya	139459	c	c	Yes				Yes	Yes	Yes			Yes	a	b	Yes	b	b	Yes	b	Yes	a	Yes	Yes	b	b	b	b	b	b	b	b	a	a	a	
358	Pataun Misra	139460	c	c	Yes				Yes	a	b			Yes	a	b	a	b	Yes	a	b	Yes	a	Yes	Yes	b	b</										

**Census of India 2011- Village Directory**

Amenities and Land use ( As in 2009 )

Sl. No.	Name village	Location code no.	Availability of electricity (Yes/No)				Nearest Town	Land Use												
			Power Supply for Domestic Use (ED)	Power Supply for Agricultural Use (EAG)	Power Supply for Commercial Use (EC)	Power Supply for All Uses (EA)		Area under different types of land use ( in hectares rounded up to one decimal place)												
1	2	3	98	99	100	101	102	103	104	105	106	107	108	109	110	111	112	113	114	
							Name	Distance range code i.e. a. for <5 Kms, b. for 5-10 Kms and c. for 10+ kms.	Forests	Area under Non-agricultural Uses	Barren and Un-cultivable land	Permanent Pastures and Other Grazing Lands	Land Under Miscellaneous Tree Crops etc.	Culturable Waste Land	Fallow lands other than current fallows	Current Fallows	Net Area Sown	Total Irrigated Land Area	Total Un-irrigated Land Area	

**Name of District:-Hardoi (0155)**

**Name of CD Block:- Pihani (0261)**

333	Saadat Nagar	139435	Yes	Yes	Yes	Yes			0	0	5.6	0	0	2.8	91	1.1	403.2	382.5	20.7
334	Anda Barahampur	139436	Yes	Yes	Yes	Yes			0	27.6	0	0	2.5	15.3	0	34.6	225.1	213.4	11.6
335	Gauria	139437	Yes	Yes	Yes	Yes			0	11.5	0	0	1	1.3	2.8	0.8	117.2	116.4	0.8
336	Kaampur	139438	Yes	Yes	Yes	Yes			0	10.3	0	0	0.9	0.1	5.6	0.8	90.8	89.8	1
337	Datoompur	139439	Yes	Yes	Yes	Yes			0	20.6	0	0	1.4	0	2.6	0.2	80.3	79.5	0.8
338	Nari Khera	139440	Yes	Yes	Yes	Yes			0	14.1	0	0	6.8	1.3	2.8	0.8	153.8	150.7	3.1
339	Newada	139441	Yes	Yes	Yes	Yes			0	8.4	0	0	2.8	0.2	0.6	0.2	54	51.8	2.2
340	Rabha	139442	Yes	Yes	Yes	Yes	PIHANI	b	0	0	0	94	0	10	2	50	1599	1550	49
341	Sarehoo	139443	Yes	Yes	Yes	Yes			6.7	37.7	3.5	14	1.6	0.9	0.4	3.4	443.1	437.8	5.2
342	Mahela Khera	139444	Yes	Yes	Yes	Yes	PIHANI	b	0	9.9	0	0	0	0.6	5.5	0	127.6	115.3	12.3
343	Bazid Nagar	139445	Yes	Yes	Yes	Yes	PIHANI	b	1.5	40.2	5.8	19.9	10.4	3.3	2.9	53.3	711.7	687.5	24.2
344	Khizar Nagar	139446	Yes	Yes	Yes	Yes	PIHANI	b	0	7.6	0	0	0	1.4	1.7	0	55.4	55.4	0
345	Magapur	139447	Yes	Yes	Yes	Yes	PIHANI	b	2.3	18.9	0	0	0	2.8	2.4	0	141.2	141.2	0
346	Rasoolpur	139448	Yes	Yes	Yes	Yes			0.9	80.1	0	0	1.2	45.8	14.4	56	725.2	667.7	57.5
347	Bahadur Nagar	139449	Yes	Yes	Yes	Yes			0	14.9	4.1	0	2.4	3.6	10.6	0.1	152.9	146.6	6.3
348	Kotra	139450	Yes	Yes	Yes	Yes	PIHANI	b	0	20.6	0	0	0	2.4	12.2	0	210	210	0
349	Bhiria	139451	Yes	Yes	Yes	Yes	PIHANI	b	0	10.4	0	0	2.1	1.1	0	0	108.4	108.4	0
350	Antalla	139452	Yes	Yes	Yes	Yes	PIHANI	b	0	3.6	0	0	1.5	0.2	0	9.8	30.7	30.7	0
351	Rajapur	139453	Yes	Yes	Yes	Yes	PIHANI	b	0.7	30.1	0	0	0	5.6	0	10.9	325.6	325.6	0
352	Lohar Khera	139454	Yes	Yes	Yes	Yes			0	3.9	0	0	2.4	6.6	23.2	5.1	124.9	94.1	30.8
353	Hindu Nagar Chirahala	139455	Yes	Yes	Yes	Yes			0	29	7	0	0.4	10.7	69.1	3.1	288.6	240	48.6
354	Kulhawar	139456	Yes	Yes	Yes	Yes			0	17.7	0	0	1.2	2.9	13.6	6.2	89.5	65.4	24
355	Urdhiya	139457					PIHANI	b	0.2	0	0	0	0	1	0	0	90.4	79.7	10.7
356	Dahela	139458	Yes	Yes	Yes	Yes	PIHANI	b	0	68.5	0	0	0	1.6	19.9	10.1	304.1	304.1	0
357	Kangolia	139459	Yes	Yes	Yes	Yes	PIHANI	b	0	4.8	0	0	0.4	0	0	0.6	27.5	27.4	0.1
358	Patun Misra	139460	Yes	Yes	Yes	Yes	PIHANI	b	0	10.7	0	0	0	0.1	0.9	2.8	66.3	66.3	0
359	Barkheria	139461	Yes	Yes	Yes	Yes	PIHANI	b	0	6.6	0	0	0	0	0.2	5.9	79.8	7.1	72.7
360	Chauthi Buzurg	139462	Yes	Yes	Yes	Yes	PIHANI	b	0	10.2	1.8	0	0.1	0	1.1	6.6	104.3	102.5	1.9
361	Pandarwa	139463	Yes	Yes	Yes	Yes	PIHANI	b	0	59.2	0	0	0.1	1.1	0.3	18.5	250.4	235.6	14.9
362	Kursandi	139464	Yes	Yes	Yes	Yes	PIHANI	b	0	24.1	0.8	0	2	0.9	0.3	3.1	141.5	139.5	2.1
363	Shahpur Saida	139465	Yes	Yes	Yes	Yes	PIHANI	a	0	26	0.5	1.7	6.6	0.2	0.8	20.4	278.6	269.6	9
364	Nipana	139466	Yes	Yes	Yes	Yes	PIHANI	b	0	19.4	0.7	0	1.4	3.3	0.2	4	116.8	113.8	3.1
365	Kunwarpur Prithivi Nath	139467							0	1	0	0	2.2	0	0	1.8	35.6	35.2	0.4
366	Nardhira	139468	Yes	Yes	Yes	Yes	PIHANI	a	0	25.1	0	0	0.2	1.1	1.2	0.5	247.5	245.2	2.3
367	Hairai Pipri	139469	Yes	Yes	Yes	Yes	PIHANI	a	0	58.6	1.8	0	1.2	0.6	0	11.2	207.8	207.8	0
368	Imailpur	139470	Yes	Yes	Yes	Yes			0	3.2	0	0	0.1	1	3.5	0	52.9	47.2	5.7
369	Nizampur	139471	Yes	Yes	Yes	Yes			0	7.8	0.1	3	0	7	4.6	0.6	108.1	106.7	1.4
370	Amtha Khera	139472	Yes	Yes	Yes	Yes			6.1	14.4	0	0	0	4.2	7.8	0	115.7	114	1.8
371	Hara	139473	Yes	Yes	Yes	Yes			62.4	67.3	0	0	1.6	7.2	80.3	4.7	862.2	838.7	23.5
372	Patras	139474	Yes	Yes	Yes	Yes			0.3	10.3	0	5.1	1	1.7	14.6	1.4	141.2	134.6	6.6
373	Sahora	139475	Yes	Yes	Yes	Yes	PIHANI	c	0	9.4	0	0	0.4	0.4	0.3	1.4	116.6	115.2	1.4
374	Bigawan	139476	Yes	Yes	Yes	Yes	PIHANI	b	0	32.4	10.1	1.4	0.1	9.8	13.7	3.6	393.3	385.1	8.1
375	Rasoolpur	139477	Yes	Yes	Yes	Yes	PIHANI	b	0	17.6	0.1	5.4	2.9	1.7	2.2	8.6	244	238.2	5.8
376	Tavakkalpur	139478	Yes	Yes	Yes	Yes			0	21.4	0	2.2	3.2	5.7	6.1	12.9	291.6	285.1	6.4
377	Jamahi	139479	Yes	Yes	Yes	Yes			0	14	0	0	0.8	0.1	2.4	5.4	246.2	244.8	1.4
378	Rampur Kora	139480	Yes	Yes	Yes	Yes		8	44.2	54.2	0	24.7	1	26.2	4.5	89.2	417.5	389.6	27.9
379	Ahemi	139481	Yes	Yes	Yes	Yes	PIHANI	b	0	29.6	37.1	10.2	4.4	0.3	0.4	4.6	377.7	305.1	72.5



**Census of India 2011- Village Directory**  
Amenities and Land use ( As in 2009 )

Sr.No.	Name village	Location code no.	Area irrigated by source (in hectare).					Name of three most important commodities manufactured		
			Canals ( C )	Wells/Tube-wells(W/TW)	Tanks/Lakes(T/L)	Water Falls(WF)	Others(O)	First	Second	Third
1	2	3	115	116	117	118	119	120	121	122

**Name of District:-Hardoi (0155)**

**Name of CD Block:- Pihani (0261)**

333	Saadat Nagar	139435	0	382.5	0	0	0			
334	Anda Barahampur	139436	73.1	140.3	0	0	0			
335	Gauria	139437	100.5	15.9	0	0	0			
336	Kaampur	139438	34.9	54.8	0	0	0			
337	Datsonapur	139439	58.2	21.3	0	0	0			
338	Nari Khera	139440	131.6	19.2	0	0	0			
339	Newada	139441	21	30.8	0	0	0			
340	Rabha	139442	709	97	0	0	744			
341	Sarchhoj	139443	0	437.8	0	0	0			
342	Mahelia Khera	139444	56.1	59.2	0	0	0			
343	Bazid Nagar	139445	101.2	586.3	0	0	0			
344	Khizar Nagar	139446	42.5	12.9	0	0	0			
345	Magrapur	139447	141.2	0	0	0	0			
346	Rasoolpur	139448	0	667.7	0	0	0			
347	Bahadur Nagar	139449	0	146.6	0	0	0			
348	Kotra	139450	210	0	0	0	0			
349	Bharia	139451	0	0	0	0	108.4			
350	Amalia	139452	0	30.7	0	0	0			
351	Raisapur	139453	0	325.6	0	0	0			
352	Lohar Khera	139454	0	94.1	0	0	0			
353	Hirah Nagar Chirahula	139455	0	240	0	0	0			
354	Kulhawar	139456	0	65.4	0	0	0			
355	Udahiya	139457	56.6	23.1	0	0	0			
356	Dahelia	139458	225.4	78.7	0	0	0			
357	Kangoiya	139459	0	27.4	0	0	0			
358	Pataun Misra	139460	0	66.3	0	0	0			
359	Barkheria	139461	0	7.1	0	0	0			
360	Chahia Buzurg	139462	0	102.5	0	0	0			
361	Pandarwa	139463	0	100.5	135.1	0	0			
362	Kursanda	139464	68.1	71.4	0	0	0			
363	Shahpur Saida	139465	0	269.6	0	0	0			
364	Nipania	139466	113.8	0	0	0	0			
365	Kunwarpur Prithivi Nath	139467	35.2	0	0	0	0			
366	Nardhira	139468	100	145.2	0	0	0			
367	Harrai Pijri	139469	0	70.1	132.8	0	4.9			
368	Ismailpur	139470	0	47.2	0	0	0			
369	Nizampur	139471	0	106.7	0	0	0			
370	Aintha Khera	139472	0	114	0	0	0			
371	Itara	139473	0	838.7	0	0	0			
372	Patras	139474	59.2	75.4	0	0	0			
373	Sahora	139475	20.2	95.1	0	0	0			
374	Bigawan	139476	85.3	299.9	0	0	0			
375	Rasoolapur	139477	0	238.2	0	0	0			
376	Tavakkalpur	139478	0	285.1	0	0	0			
377	Jamhi	139479	0	234.8	0	0	0			
378	Rampur Kora	139480	0	389.6	0	0	0			
379	Ahemi	139481	0	0	0	0	305.1			

**Census of India 2011- Village Directory**

Amenities and Land use ( As in 2009 )

Sl.No.	Name Village	Location code no.	Total area of the village ( in hectares rounded up to one decimal place)	Total population ( 2011 census )	Number of households (2011 census)	Number of educational amenities available. (If not available within the village, the distance range code viz; a for < 5 Kms, b for 5-10 Kms and c for 10+ kms of nearest place where facility is available is given).														
1	2	3	4	5	6	7	8	9	10	11	12	13	14	15	16	17	18	19	20	
						Pre-Primary school (PP)	Primary school (P)	Middle school (M)	Secondary School (S)	Senior Secondary school (SS)	Degree college of arts science & commerce (ASC)	Engineering college(EC)	Medical college (MC)	Management institute (MI)	Polytechnic (PT)	Vocational training school /ITI	Non-formal training centre (NFTC)	Special school for disabled (SSD)	Others (specify)	

**Name of District:-Hardoi (0155)**

**Name of CD Block:- Pihani (0261)**

380	Simaur	139482	477.2	2919	498	b	2	1	b	b	b	c	c	c	c	c	c	c	c
381	Padra	139483	119.1	948	237	b	1	a	b	b	b	c	c	c	c	c	c	c	c
382	Hasnapur Grant	139484	27	175	39	b	a	b	b	b	b	c	c	c	c	c	c	c	c
383	Santhari	139485	190.2	989	174	c	1	1	c	c	c	c	c	c	c	c	c	c	c
384	Chandeli	139486	693.9	3911	704	b	3	1	b	b	b	c	c	c	c	c	b	c	c
385	Machheta	139487	97.4	579	111	b	1	a	b	b	b	c	c	c	c	c	c	c	c
386	Sarora	139488	78.9	420	78	b	a	a	b	b	b	c	c	c	c	c	c	c	c
387	Sujauli	139489	60	231	46	b	a	a	b	b	b	c	c	c	c	c	c	c	c
388	Amira Chauki	139490	289.5	1957	344	a	2	a	a	a	a	c	c	c	c	c	c	c	c
389	Barhaiya Khera	139491	81.3	378	60	a	a	a	a	a	a	c	c	c	c	c	c	c	c
390	Lodhna Khera	139492	58.2	428	88	a	a	a	a	a	a	c	c	c	c	c	c	c	c
391	Samaha	139493	160.9	894	191	a	1	a	a	a	a	c	c	c	c	a	c	c	c
392	Chhataya	139494	210.2	1528	292	a	1	1	a	a	a	c	c	c	c	c	c	c	c
393	Karim Nagar	139495	763.8	5014	852	a	2	1	a	a	a	c	c	c	c	c	c	c	c
394	Jalalpur	139496	84.6	510	86	a	a	a	a	a	a	c	c	c	c	c	c	c	c
395	Haridarpur	139497	79.8	650	129	b	1	a	b	b	b	c	c	c	c	c	c	c	c
396	Kuiyan	139498	164.3	1775	327	b	1	1	b	b	b	c	c	c	c	c	c	c	c
397	Umarsenda	139499	588.2	4274	789	b	3	1	b	b	b	c	c	c	c	c	c	c	c
398	Uchaul	139500	503.2	1947	338	c	3	2	a	c	c	c	c	c	c	c	c	c	c
399	Fateypur	139501	116.5	640	97	b	a	a	b	b	b	c	c	c	c	c	c	c	c
400	Mansoor Nagar	139502	934.2	5603	954	b	2	4	1	b	b	c	c	c	c	c	c	c	c
401	Para	139503	60.1	307	53	a	a	a	a	a	b	c	c	c	c	c	c	c	c
402	Barkhera Grant	139504	55.4	408	61	c	a	a	c	c	c	c	c	c	c	c	c	c	c
403	Araa	139505	634.9	4120	726	b	2	1	a	b	b	c	c	c	c	c	c	c	c
404	Bhiti Newada	139506	200	1667	337	b	1	b	b	b	b	c	c	c	c	c	c	c	c
405	Puraila	139507	108.9	689	125	b	1	b	b	b	b	c	c	c	c	c	c	c	c
406	Bilhari	139508	158.3	1110	166	b	1	b	b	b	b	c	c	c	c	c	c	2	c
407	Nidhna	139509	277.4	2274	397	b	2	b	b	b	b	c	c	c	c	c	c	1	c
408	Bela Kapsorpur	139510	411.8	2230	380	b	3	1	b	b	b	c	c	c	c	c	c	c	c
<b>Block T O T A L :</b>			<b>33055.3</b>	<b>206743</b>	<b>37811</b>	<b>8</b>	<b>187</b>	<b>56</b>	<b>10</b>	<b>3</b>	<b>0</b>	<b>0</b>	<b>0</b>	<b>0</b>	<b>0</b>	<b>0</b>	<b>0</b>	<b>3</b>	<b>0</b>

**Census of India 2011- Village Directory**

Amenities and Land use (As in 2009)

Sl.No.	Name village	Locum code no.	Number of Medical Amenities available. (If not available within the village, the distance range code viz: a for < 5 Kms, b for 5-10 Kms and c for 10+ kms of nearest place where facility is available is given).										Number of Non-Government Medical Amenities available.								Availability of drinking water - Yes / No							
			Community health centre (CHC)	Primary health centre (PHC)	Primary health sub centre (PHS)	Maternity and child welfare centre (MCWC)	T.B. clinic (TBC)	Hospital-allopathic (HA)	Hospital-alternative medicine (HO)	Dispensary (D)	Veterinary hospital (VH)	Mobile health clinic (MHC)	Family welfare centre (FWC)	Charitable non Govt. hospital/Nursing home.	Medical practitioner with MBBS Degree	Medical practitioner with other degree	Medical practitioner with no degree	Traditional practitioner and faith healer.	Medicine Shop	Others	Tap water (Treated/Untreated)	Well water (Covered/ Uncovered well)	Hand Pump	Tube wells/ Bore well	Spring	River/ Canal	Lake/ Pond/ Lake	Others
1	2	3	21	22	23	24	25	26	27	28	29	30	31	32	33	34	35	36	37	38	39	40	41	42	43	44	45	46

**Name of District:-Hardoi (0155)**

**Name of CD Block:- Pihani (0261)**

380	Simaur	139482	b	b	b	b	b	b	b	b	b	b	b	0	0	0	2	0	1	0	Yes	Yes	Yes	Yes	No	No	No	No	
381	Padra	139483	b	b	b	b	b	b	b	b	b	b	b	0	0	0	0	0	0	0	Yes	Yes	Yes	Yes	No	No	No	No	
382	Hasnapur Grant	139484	b	b	b	b	b	b	b	b	b	b	b	0	0	0	0	0	0	0	Yes	Yes	Yes	Yes	No	No	Yes	No	
383	Samthari	139485	c	c	c	c	c	c	c	c	c	c	c	0	0	0	0	0	0	0	Yes	Yes	Yes	Yes	No	No	No	No	
384	Chandeli	139486	b	b	b	b	b	b	b	b	b	b	b	0	0	0	0	0	0	0	Yes	Yes	Yes	Yes	No	No	Yes	No	
385	Machheta	139487	b	b	b	b	b	a	b	b	b	b	b	0	0	0	0	0	0	0	Yes	Yes	Yes	Yes	No	No	No	No	
386	Sarora	139488	b	b	b	b	b	a	b	b	b	b	b	0	0	0	0	0	0	0	Yes	Yes	Yes	Yes	No	No	No	No	
387	Sujauli	139489	b	b	b	b	b	a	b	b	b	b	b	0	0	0	0	0	0	0	Yes	Yes	Yes	Yes	No	No	No	No	
388	Amrita Chauki	139490	a	a	a	a	a	a	a	a	a	a	a	0	0	0	0	0	0	0	Yes	Yes	Yes	Yes	No	No	No	No	
389	Barhaiya Khera	139491	a	a	a	a	a	a	a	a	a	a	a	0	0	0	0	0	0	0	Yes	Yes	No	Yes	No	No	No	No	
390	Lodhna Khera	139492	a	a	a	a	a	a	a	a	a	a	a	0	0	0	0	0	0	0	Yes	Yes	Yes	No	No	No	Yes	No	
391	Santaha	139493	a	a	a	a	a	a	a	a	a	a	a	0	0	0	0	0	0	0	Yes	Yes	Yes	Yes	No	No	No	No	
392	Chhataya	139494	a	a	a	c	a	a	a	a	a	a	a	0	0	0	0	0	0	0	Yes	Yes	Yes	Yes	No	Yes	Yes	No	
393	Karim Nagar	139495	a	a	a	a	a	a	a	a	a	a	a	0	0	0	0	0	0	0	Yes	Yes	Yes	Yes	No	No	No	No	
394	Jalajpur	139496	a	a	a	a	a	a	a	a	a	a	a	0	0	0	0	0	0	0	Yes	Yes	Yes	Yes	No	No	No	No	
395	Harhatpur	139497	b	b	b	b	b	b	b	b	b	b	b	0	0	0	0	0	0	0	Yes	Yes	Yes	No	No	No	Yes	No	
396	Kuiyan	139498	b	b	b	b	c	b	b	b	b	b	b	0	0	0	0	0	0	0	Yes	Yes	Yes	Yes	No	No	No	Yes	No
397	Umarsenda	139499	b	b	b	c	b	b	b	b	b	b	b	0	0	0	0	0	0	0	Yes	Yes	Yes	Yes	No	No	Yes	No	
398	Uchaul	139500	c	c	c	c	c	c	c	c	c	c	c	0	0	0	0	0	0	0	Yes	Yes	Yes	Yes	No	No	Yes	No	
399	Fattepur	139501	b	b	b	b	b	b	b	b	b	b	b	0	0	0	0	0	0	0	Yes	Yes	Yes	Yes	No	No	No	No	
400	Mansoor Nagar	139502	b	b	b	b	b	b	b	b	b	b	b	0	0	0	8	0	1	0	Yes	Yes	Yes	Yes	No	No	No	No	
401	Pura	139503	b	b	b	b	b	b	b	b	b	b	b	0	0	0	0	0	0	0	Yes	Yes	Yes	Yes	No	No	No	No	
402	Barkhera Grant	139504	c	c	c	c	c	c	c	c	c	c	c	0	0	0	0	0	0	0	Yes	Yes	Yes	Yes	No	No	No	No	
403	Araa	139505	a	b	a	b	b	a	a	a	b	b	b	0	0	0	0	0	0	0	Yes	Yes	Yes	Yes	No	No	No	No	
404	Bhiti Newada	139506	b	b	b	b	b	b	b	b	b	b	b	0	0	0	0	0	0	0	Yes	Yes	Yes	Yes	No	No	Yes	No	
405	Puraila	139507	b	b	b	b	b	b	b	b	b	b	b	0	0	0	0	0	0	0	Yes	Yes	Yes	Yes	No	No	Yes	No	
406	Bilhari	139508	b	b	b	b	c	b	b	b	b	b	b	0	0	0	0	0	0	0	Yes	Yes	Yes	Yes	No	No	Yes	No	
407	Nichara	139509	b	b	b	b	b	b	b	b	b	b	b	0	0	0	0	0	0	0	Yes	Yes	Yes	No	No	No	Yes	No	
408	Bela Kapoorpur	139510	b	b	b	c	b	b	b	b	b	b	b	0	0	0	0	0	0	0	Yes	Yes	Yes	Yes	No	Yes	Yes	No	
<b>Block TOTAL :</b>			<b>0</b>	<b>2</b>	<b>0</b>	<b>0</b>	<b>0</b>	<b>0</b>	<b>1</b>	<b>0</b>	<b>1</b>	<b>0</b>	<b>0</b>	<b>18</b>	<b>20</b>	<b>26</b>	<b>53</b>	<b>34</b>	<b>26</b>	<b>12</b>	<b>118</b>	<b>120</b>	<b>119</b>	<b>83</b>	<b>0</b>	<b>24</b>	<b>70</b>	<b>0</b>	

**Census of India 2011- Village Directory**

Amenities and Land use ( As in 2009 )

Sr.No.	Name village	Location code no.	Availability of toilet & others Yes / No				Communication and transport facilities (If amenities available code -Yes is given except for Village Pin Code ,If not available within the village , the distance range code viz. a for < 5 Kms, b for 5-10 Kms and c for 10+ kms of nearest place where facility is available is given).																
			Community toilet including bath.	Community toilet excluding bath.	Rural sanitary mart or sanitary hardware outlet available near the village.	Community bio- gas or recycle of waste for productive use.	Post office(PO)	Sub post office (SPO)	Post & Telegraph office (P&TO)	Village Pin Code	Telephones (Land lines)	Public call office (PCO)	Mobile phone coverage	Internet cafes/ Common service centre (CSC)	Private courier facility	Bus service (Public & Private)	Railway stations	Auto/Modified Autos	Taxis and Vans	Tractors	Cycle-pulled rickshaws(Manual & Machine driven)	Carts driven by animals	Sea /River ferry service
1	2	3	47	48	49	50	51	52	53	54	55	56	57	58	59	60	61	62	63	64	65	66	67

**Name of District:-Hardoi (0155)**

**Name of CD Block:- Pihani (0261)**

380	Sinaur	139482	No	No	No	No	b	b	b		c	b	Yes	Yes	Yes	c			Yes		Yes		Yes
381	Padra	139483	No	No	No	No	b	a	b		c	b	Yes	b	a	c			Yes		Yes		Yes
382	Hasanpur Grant	139484	No	No	No	No	b	b	b		b	b	Yes	b	b	c	b	b	Yes	b	Yes	b	Yes
383	Samhari	139485	No	No	No	No	c	a	c		c	c	Yes	c	a	c	Yes	c	Yes	c	Yes	c	Yes
384	Chandeli	139486	No	No	No	No	b	Yes	b		b	b	Yes	Yes	b	b	c	b	b	Yes	Yes	Yes	c
385	Machheta	139487	No	No	No	No	b	b	b	241405	b	b	Yes	b	b	a	c	a	b	a		Yes	
386	Sarota	139488	No	No	No	No	b	a	b	241405	b	b	Yes	b	b	a	c	a	b	Yes		Yes	
387	Sujauli	139489	No	No	No	No	b	b	b	241405	b	b	Yes	b	b	a	c	b	b	Yes		Yes	
388	Amrita Chauki	139490	No	No	No	No	a	a	c		c	a	Yes	a		Yes	c	c	Yes		Yes		Yes
389	Barhaiya Khera	139491	No	No	No	No	a	a	a		c	a	a			c	c	c	Yes		Yes		Yes
390	Lodhna Khera	139492	No	No	No	No	a	a	a	241406	a	a	Yes	Yes	a	a	c	b	a	a	a	Yes	Yes
391	Samarha	139493	No	No	No	No	a	a	a		a	a	Yes	a	a	a	c	a	a	Yes	a	Yes	a
392	Chhatiya	139494	No	No	No	No	a	a	a		a	a	Yes	a	a	a	c	a	a	Yes	a	Yes	a
393	Karim Nagar	139495	No	No	No	No	a	Yes	a		Yes	Yes	Yes	Yes	a	Yes	c	Yes	Yes	a	Yes	a	Yes
394	Jalalpur	139496	No	No	No	No	a	a	a	241405	a	a	Yes	a	a	a	c	a	a	Yes	a	Yes	a
395	Hariharpur	139497	No	No	No	No	b	a	a		a	a	Yes	a	a	a	c	a	a	Yes	a	Yes	a
396	Kaiyan	139498	No	No	No	No	a	a	a		Yes	b	Yes	b	Yes	a	b	b	b	Yes	a	Yes	a
397	Unarsenda	139499	No	No	No	No	b	b	b		b	b	Yes	Yes	b	b	c	b	b	Yes		Yes	
398	Uchaul	139500	No	No	No	Yes	a	c				Yes					Yes			Yes	Yes	Yes	Yes
399	Fateypur	139501	No	No	No	No	b	a	b		c	b	Yes	b	b	c		c	Yes		Yes		Yes
400	Manosor Nagar	139502	No	No	No	No	b	Yes	b	241405	b	b	Yes	Yes	b	a	c	Yes	Yes	Yes		Yes	
401	Para	139503	No	No	No	No	b	a	b		c	b	Yes	b	a	a	c	c	Yes		Yes		Yes
402	Barkhera Grant	139504	No	No	No	No	c	a	c		c	c	Yes	c	b	b	b	b		Yes		Yes	
403	Arua	139505	Yes	No	No	No	a	a	b		c	b	Yes	Yes	Yes	b	a						
404	Bhati Newada	139506	No	No	No	No	a	a	a		b	b	Yes	b	b	a	c	b	b	b	b	Yes	
405	Puraila	139507	No	No	No	No	a	a	a		b	b	Yes	b	b	a	c	b	b	Yes	b	Yes	b
406	Bilhari	139508	No	No	No	No	a	a	a		b	b	Yes	b	b	Yes	c	b	Yes	b	Yes	b	Yes
407	Nahura	139509	No	No	No	No	b	b	b		b	b	Yes	Yes	b	a	c	b	b	Yes	b	Yes	b
408	Bela Kapoorpur	139510	No	No	No	No	b	b	b		b	b	Yes	Yes	b	b	c	b	b	Yes		Yes	
<b>Block T O T A L :</b>			<b>1</b>	<b>0</b>	<b>2</b>	<b>0</b>	<b>5</b>	<b>15</b>	<b>2</b>	<b>16</b>	<b>18</b>	<b>22</b>	<b>117</b>	<b>36</b>	<b>1</b>	<b>35</b>	<b>4</b>	<b>17</b>	<b>35</b>	<b>96</b>	<b>38</b>	<b>118</b>	<b>1</b>

**Census of India 2011- Village Directory**  
Amenities and Land use ( As in 2009 )

Sl.No.	Name village	Location code no.	Village connected to highways,village roads, banks & credit societies amenities available code -Yes is given, If not available within the village , the distance range code viz; a for <5 Kms, b for 5-10 Kms and c for 10+ kms of nearest place where facility is available is given).										Availability of miscellaneous facilities (If amenities available code -Yes is given, If not available within the village , the distance range code viz; a for < 5 Kms, b for 5-10 Kms and c for 10+ kms of nearest place where facility is available is given).										Availability of miscellaneous facilities (If amenities available code -Yes is given, If not available within the village , the distance range code viz; a for < 5 Kms, b for 5-10 Kms and c for 10+ kms of nearest place where facility is available is given).									
			68	69	70	71	72	73	74	75	76	77	78	79	80	81	82	83	84	85	86	87	88	89	90	91	92	93	94	95	96	97
			Connected to national highway(NH)	Connected to state highway(SH)	Connected to major district road (MDR)	Connected to others district road	Pucca roads	Katchehia roads	Water bounded maadani(WBM) roads	Navigable waterway (river/canal)(NW)	Footpaths (FP)	Commercial & Co-operative Banks	ATM	Agricultural Credit Societies	Self-Help Group (SHG)	Public distribution system (PDS) shop	Mandis / Regular market	Weekly Haat	Agricultural marketing society	Integrated Child Development Scheme (Nutritional Centres)	Anganwadi Centre (Nutritional Centres)	Others (Nutritional Centres)	ASHA (Accredited Social Health Activist)	Community centre with/without TV	Sports Field,	Sports Club / Recreation Centre	Cinema / Video Hall	Public Library	Public Reading Room	Newspaper Supply	Assembly Polling station	Birth & Death Registration Office

**Name of District:-Hardoi (0155)**

**Name of CD Block:- Pihani (0261)**

380	Simaur	139482	c	c	a	Yes	Yes	Yes		Yes	b	b	b	Yes	Yes	b	Yes	b	b	Yes	Yes	Yes	b	b	b	b	b	b	b	Yes	Yes	
381	Padra	139483	c	c	a	a	a	Yes		Yes	b	b	a	Yes	a	b	a	b	b	Yes	Yes	Yes	b	b	b	b	b	b	b	Yes	a	
382	Hasanpur Grant	139484	c	b	a	a	a	Yes	Yes	b	Yes	b	b	a	a	b	b	b	a	Yes	Yes	Yes	b	b	b	b	b	b	b	a	b	
383	Samhari	139485	c	c	c	Yes	Yes	Yes		Yes	b	c	c	Yes	Yes	c	a	c	Yes	Yes	c	Yes	a	c	c	c	c	c	a	Yes	c	
384	Chandoli	139486	c	a	a	a	a	Yes	Yes	b	Yes	b	b	Yes	Yes	b	b	b	b	Yes	Yes	Yes	b	b	b	b	b	b	b	Yes	b	
385	Machheta	139487	c	c	a	Yes					Yes	a	c	a	Yes	a	b	a	b	a	Yes	Yes	a	b	a	b	b	b	b	a	a	
386	Sarora	139488	c	c	a	a			Yes		Yes	a	c	a	Yes	a	b	a	b	b	a	Yes	a	b	a	b	b	b	b	a	a	
387	Sujauli	139489	c	c	a	a					Yes	a	c	a	Yes	a	b	a	b	b	a	Yes	a	b	a	b	b	b	b	a	a	
388	Amrita Chauki	139490	c	c	a	Yes	Yes	Yes		Yes	a	a	a	Yes	Yes	a	a	a	a	Yes	Yes	Yes	a	a	a	a	a	a	a	Yes	Yes	
389	Barhaiya Khera	139491	c	c	a	a	Yes	Yes		Yes	a	a	a	Yes	a	b	a	b	Yes	Yes	Yes	Yes	b	b	b	b	b	b	b	Yes	a	
390	Lodhna Khera	139492	c	c	a			Yes	Yes	Yes			a	c	b	Yes	b	a	a	a	Yes	Yes	Yes	c	a	a	a	c	c	a	a	
391	Santarha	139493	c	c	a	Yes	Yes	Yes	Yes			a	a	a	Yes	a	a	a	a	Yes	Yes	Yes	a	a	a	a	a	a	a	Yes	a	
392	Chhatniya	139494	c	a		Yes				Yes	a	c	a	Yes	b	a	a	a	a	Yes	Yes	Yes	a	a	c	c	c	c	c	Yes	Yes	
393	Karim Nagar	139495	c	c	Yes	Yes	Yes	Yes	Yes			a	c	Yes	Yes	Yes	a	a	a	a	Yes	Yes	Yes	a	Yes	a	a	a	a	Yes	Yes	
394	Jalalpur	139496	c	c	Yes	a	Yes			Yes	a	c	a	Yes	a	a	a	a	a	Yes	Yes	Yes	a	a	a	a	a	a	a	Yes	a	
395	Hariharpur	139497	c	c	a					Yes	b	b	a	Yes	a	b	a	c	b	Yes	Yes	Yes	a	b	b	b	c	c	b	a	b	
396	Kuiyan	139498	c	c	Yes					Yes	b	b	a	Yes	Yes	b	c	b	b	Yes	Yes	Yes	b	a	c	c	c	b	Yes	Yes	Yes	
397	Umarsenda	139499	c	e	b					Yes	b	c	b	Yes	b	b	Yes	b	b	Yes	Yes	Yes	b	b	c	b	c	c	Yes	Yes	Yes	
398	Uchauli	139500	b	e	b	Yes	Yes	Yes			c	c	c	Yes	Yes	Yes	Yes	Yes	Yes	Yes	Yes	Yes	c	c	c	c	c	c	c	Yes	c	
399	Fateypur	139501	c	c	b	a	a	Yes			b	b	a	Yes	a	b	a	b	b	a	Yes	a	b	b	b	b	b	b	b	a	a	
400	Mansoor Nagar	139502	c	c	Yes	Yes	Yes			Yes	Yes	c	Yes	Yes	Yes	b	Yes	b	Yes	Yes	Yes	Yes	b	b	b	b	b	b	Yes	Yes		
401	Para	139503	c	c	c	Yes	Yes	Yes		Yes	a	b		Yes	a	b	a	b	b	Yes	Yes	Yes	b	c	b	b	b	b	a	a		
402	Barkhera Grant	139504	c	c	b	a	a	Yes			a	c	a	Yes	a	c	a	c	c	Yes	Yes	a	c	c	c	c	c	c	a	a		
403	Arua	139505	c	c	Yes	Yes	Yes			Yes	a	b	a	Yes	b	b	a	b	b	Yes	Yes	b	b	b	b	b	b	b	Yes	Yes	Yes	
404	Bhiti Newada	139506	c	c	a	a				Yes	b	c	a	Yes	Yes	b	a	c	b	Yes	Yes	Yes	b	b	b	b	c	c	b	Yes	b	
405	Puraila	139507	c	c	a					Yes	b	c	b	Yes	a	b	a	c	c	Yes	Yes	Yes	b	b	b	b	c	c	b	Yes	b	
406	Bilhari	139508	c	c	Yes					Yes	b	c	b	Yes	a	b	a	c	b	Yes	Yes	Yes	b	b	b	b	c	c	b	Yes	b	
407	Nolara	139509	c	c	a					Yes	c	c	b	Yes	Yes	b	a	c	Yes	Yes	Yes	Yes	b	b	b	b	c	c	b	Yes	b	
408	Bala Kapospur	139510	c	c	b	b				Yes	b	c	b	Yes	Yes	b	b	Yes	b	Yes	Yes	Yes	b	b	c	b	c	c	Yes	Yes	Yes	
<b>Block T O T A L :</b>			<b>7</b>	<b>9</b>	<b>40</b>	<b>62</b>	<b>60</b>	<b>90</b>	<b>51</b>	<b>5</b>	<b>53</b>	<b>5</b>	<b>1</b>	<b>5</b>	<b>96</b>	<b>72</b>	<b>7</b>	<b>28</b>	<b>10</b>	<b>26</b>	<b>105</b>	<b>115</b>	<b>102</b>	<b>10</b>	<b>8</b>	<b>3</b>	<b>1</b>	<b>9</b>	<b>12</b>	<b>26</b>	<b>97</b>	<b>49</b>

**Census of India 2011- Village Directory**

Amenities and Land use ( As in 2009 )

Sl.No.	Name village	Location code no.	Availability of electricity (Yes/No)				Nearest Town	Land Use											
			Power Supply for Domestic Use (ED)	Power Supply for Agricultural Use (EAG)	Power Supply for Commercial Use (EC)	Power Supply for All Uses (EA)		Area under different types of land use ( in hectares rounded up to one decimal place)											
1	2	3	98	99	100	101	102	103	104	105	106	107	108	109	110	111	112	113	114
							Name	Distance range code i.e. a. for <5 Kms, b. for 5-10 Kms and c. for 10+ kms.	Forests	Area under Non-agricultural Uses	Barren and Un-cultivable land	Permanent Pastures and Other Grazing Lands	Land Under Miscellaneous Tree Crops etc.	Culturable Waste Land	Fallow lands other than current fallows	Current Fallows	Net Area Sown	Total Irrigated Land Area	Total Un-irrigated Land Area

**Name of District:-Hardoi (0155)**

**Name of CD Block:- Pihani (0261)**

380	Simaur	139482	Yes	Yes	Yes	Yes			18	41.7	1.6	0	4.1	23.8	10.5	11.7	366.8	306	60.9	
381	Padra	139483	Yes	Yes	Yes	Yes			0	10.5	0.2	1	0.4	0.6	0.1	12.3	94	83.7	10.3	
382	Hasanpur Grant	139484	Yes	Yes	Yes	Yes	PIHANI	b	0	1.8	0.9	0.3	1.4	0	0.4	0.7	21.5	16.4	5.1	
383	Samhari	139485	Yes	Yes	Yes	Yes			10.7	14.6	0	3.9	0.4	5	0.4	13.6	141.6	119.8	21.8	
384	Chandeli	139486	Yes	Yes	Yes	Yes	PIHANI	b	25.1	18.9	12.1	34.4	8.5	8.8	6.3	13.3	566.6	558.5	8.1	
385	Machheta	139487	Yes	Yes	Yes	Yes	PIHANI	b	0	10.2	0	2.1	1.1	1.3	0.3	6.8	75.6	64	12.8	
386	Sarora	139488	Yes	Yes	Yes	Yes	PIHANI	b	0	10.1	0.4	2	1	5.8	0.4	5.9	53.2	44.6	9.5	
387	Sujauli	139489	Yes	Yes	Yes	Yes	PIHANI	b	1.4	6.2	0.8	1.3	1	2.8	0	4.6	42.2	33.5	9.6	
388	Amrita Chauki	139490	Yes	Yes	Yes	Yes			1.6	26.3	0.6	2.6	3.4	4.2	3.4	3.2	244.4	232.3	11.9	
389	Barhaiya Khera	139491	Yes	Yes	Yes	Yes			0	5.4	0.1	0.9	0.2	2.9	0.1	6.7	64.9	64.7	0.3	
390	Lodhna Khera	139492	Yes	Yes	Yes	Yes	PIHANI	a	0	8.2	0	0	0	0.3	0	1.1	48.6	48.6	0	
391	Samarha	139493	Yes	Yes	Yes	Yes			0	10.4	0	4.3	0.5	1.8	0.8	9.5	133.7	132.5	1.2	
392	Chhatayya	139494	Yes	Yes	Yes	Yes	PIHANI	a	0	15.2	2.7	1.1	11.8	1.5	1.3	4.8	170.8	168.8	2	
393	Karim Nagar	139495	Yes	Yes	Yes	Yes	PIHANI	a	5.1	55.8	0	6.1	0.6	4.6	5.2	53.1	633.5	600.3	33.2	
394	Jalalpur	139496	Yes	Yes	Yes	Yes	PIHANI	a	2.3	4.7	0	0	0	0.3	6.6	0	70.6	67.2	3.4	
395	Hariharpur	139497	Yes	Yes	Yes	Yes	PIHANI	b	0	9.3	0	1	0.6	0.5	7.4	0.1	60.8	55.1	5.8	
396	Kaiyan	139498	Yes	Yes	Yes	Yes	PIHANI	b	5.5	13.5	0	0	2.2	1.2	8.7	0.2	132.9	123.4	9.5	
397	Umarsenda	139499	Yes	Yes	Yes	Yes			13.4	57.4	0.2	29.4	15.3	2.2	9	22	439.4	429.7	9.7	
398	Uchaul	139500	Yes	Yes	Yes	Yes			10.6	21.9	6.9	31.8	0	67.7	2.1	33	328.5	291.5	37	
399	Fateypur	139501	Yes	Yes	Yes	Yes			0	4.6	4.1	0	0	1.8	0	7.5	98.4	88.6	9.8	
400	Mansoor Nagar	139502	Yes	Yes	Yes	Yes	PIHANI	b	49.4	149.5	0.8	9.2	25.9	4.8	6.7	37.6	650.2	606.1	44.2	
401	Para	139503	Yes	Yes	Yes	Yes			0	7.2	0.4	3.7	0	5.2	0	1	42.7	34.8	8	
402	Barkhera Grant	139504	Yes	Yes	Yes	Yes			5.9	4.2	0	6	0	0	1.6	0.3	37.3	29.8	7.5	
403	Arna	139505	Yes	Yes	Yes	Yes			32.3	35.1	0.8	4.9	3.3	3.9	2.7	36.6	515.2	483	32.2	
404	Bhiti Newada	139506	Yes	Yes	Yes	Yes	PIHANI	b	0	13.8	0	1.1	1	7.4	11.5	0	165.2	134.4	30.8	
405	Puraila	139507	Yes	Yes	Yes	Yes	PIHANI	b	1.6	14.5	0	0	0.4	0.2	3.6	0.6	88.1	67.7	20.4	
406	Bilhari	139508	Yes	Yes	Yes	Yes	PIHANI	b	1.8	12.8	0.3	1.7	0.1	1.5	12.5	0.3	127.3	101.2	26.1	
407	Naduru	139509	Yes	Yes	Yes	Yes	PIHANI	b	4	21.6	0	1.1	0.3	2.8	2.3	24.2	221.1	204.3	16.8	
408	Bela Kapoorpur	139510	Yes	Yes	Yes	Yes	PIHANI	b	1.6	9.3	25.3	7.4	2.2	53.8	0.2	20.8	291.2	288.3	3	
<b>Block T O T A L :</b>			<b>119</b>	<b>119</b>	<b>119</b>	<b>119</b>		<b>0</b>	<b>0</b>	<b>602.3</b>	<b>2618.8</b>	<b>162.5</b>	<b>413.1</b>	<b>256.3</b>	<b>676.9</b>	<b>737</b>	<b>1325.2</b>	<b>26269</b>	<b>24921.4</b>	<b>1351.6</b>

**Census of India 2011- Village Directory**  
Amenities and Land use ( As in 2009 )

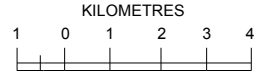
Sr.No.	Name village	Location code no.	Area irrigated by source (in hectare).					Name of three most important commodities manufactured		
			Canals ( C )	Wells/Tube-wells(W/TW)	Tanks/Lakes(T/L)	Water Falls(WF)	Others(O)	First	Second	Third
1	2	3	115	116	117	118	119	120	121	122

**Name of District:-Hardoi (0155)**

**Name of CD Block:- Pihani (0261)**

380	Simaur	139482	0	306	0	0	0			
381	Padra	139483	0	83.7	0	0	0			
382	Hasanpur Grant	139484	0	0	0	0	16.4			
383	Samthari	139485	0	119.8	0	0	0			
384	Chandeli	139486	0	558.5	0	0	0			
385	Machheta	139487	0	64	0	0	0			
386	Sarora	139488	0	44.6	0	0	0			
387	Sajauli	139489	0	33.5	0	0	0			
388	Amirta Chauki	139490	0	232.3	0	0	0			
389	Barhaiya Khara	139491	0	64.7	0	0	0			
390	Lodhna Khara	139492	1	4	0	0	43.6			
391	Santarha	139493	0	132.5	0	0	0			
392	Chhatariya	139494	35.4	0	0	0	133.4			
393	Karim Nagar	139495	0	600.3	0	0	0			
394	Balapur	139496	0	0	0	0	67.2			
395	Hariharapur	139497	0	0	0	0	55.1			
396	Kuivan	139498	0	0	0	0	123.4			
397	Umarsenda	139499	173.1	0	0	0	256.6			
398	Uchaul	139500	0	291.5	0	0	0			
399	Fateypur	139501	0	88.6	0	0	0			
400	Mansoor Nagar	139502	0	606.1	0	0	0			
401	Para	139503	0	34.8	0	0	0			
402	Barkhera Grant	139504	0	29.8	0	0	0			
403	Arna	139505	0	483	0	0	0			
404	Bhiti Newada	139506	0	0	0	0	134.4			
405	Puraila	139507	0	0	0	0	67.7			
406	Bilhari	139508	0	0	0	0	101.2			
407	Nedura	139509	0	204.3	0	0	0			
408	Bela Kapoorpur	139510	232.4	0	0	0	55.9			
<b>Block T O T A L :</b>			<b>5617.7</b>	<b>15089.8</b>	<b>267.9</b>	<b>0</b>	<b>0</b>			

INDIA  
UTTAR PRADESH  
**VIKAS KHAND BHARKHANI**  
( PARTS OF TAHSIL SHAHABAD & SAWAYAJPUR )  
DISTRICT HARDOI

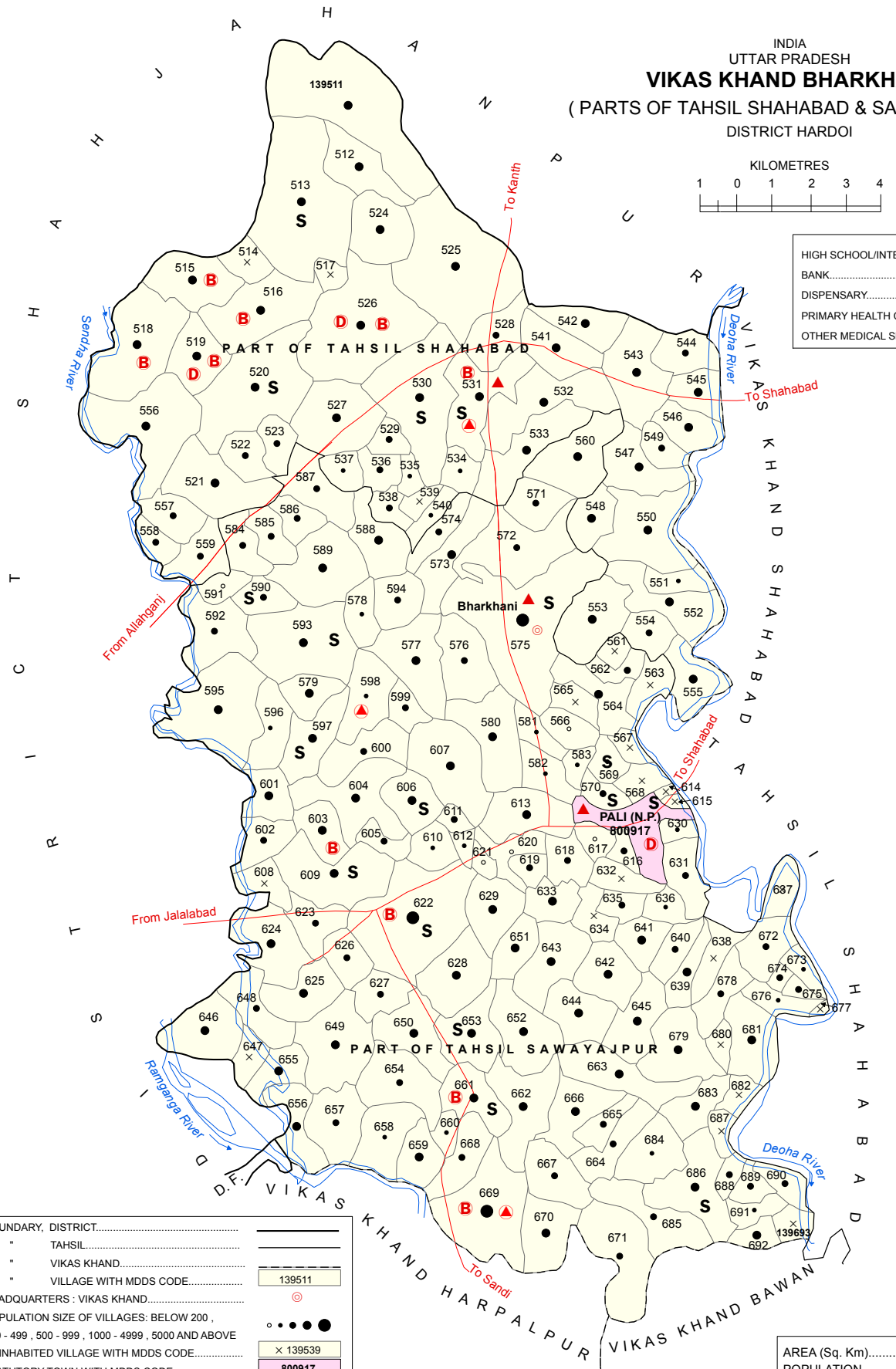


HIGH SCHOOL/INTER COLLEGE..	<b>S</b>
BANK.....	<b>B</b>
DISPENSARY.....	<b>D</b>
PRIMARY HEALTH CENTRE.....	<b>▲</b>
OTHER MEDICAL SERVICES.....	<b>▲</b>

BOUNDARY, DISTRICT.....	—————
TAHSIL.....	—————
VIKAS KHAND.....	—————
VILLAGE WITH MDDS CODE.....	139511
HEADQUARTERS : VIKAS KHAND.....	⊙
POPULATION SIZE OF VILLAGES: BELOW 200 , 200 - 499 , 500 - 999 , 1000 - 4999 , 5000 AND ABOVE	● ● ● ● ●
UNINHABITED VILLAGE WITH MDDS CODE.....	x 139539
STATUTORY TOWN WITH MDDS CODE.....	800917
IMPORTANT METALLED ROADS.....	—————
RIVER AND STREAM.....	~~~~~

AREA (Sq. Km).....	455.83
POPULATION.....	2,04,786
NUMBER OF TOWNS.....	1
NUMBER OF VILLAGES.....	183

D.F. - DISTRICT FARRUKHABAD





## Alphabetical list of Villages (CD Block Wise)

**Name of District: Hardoi**

**Name of CD BLOCK: Bharkhani**

SR. NO.	NAME OF VILLAGE	2011 CENSUS LOCATION CODE NUMBER	2001 CENSUS LOCATION CODE NUMBER
1	Adampur	139612	03248800
2	Ahmadpur	139616	03249200
3	Ahukhana	139517	03239300
4	Akhri	139621	03249700
5	Aliyapur	139605	03248100
6	Amirta	139628	03250400
7	Amtara	139527	03240300
8	Anangpur	139531	03240700
9	Asmadha	139639	03251500
10	Atariya	139596	03247200
11	Babarpur Pansala	139563	03243500
12	Babarpur Sisala	139564	03243600
13	Bahauddinpur	139651	03252700
14	Bahrampur	139584	03246000
15	Baragaon	139598	03247400
16	Baraura Pansala	139693	03256900
17	Baroura Sisala	139692	03256800
18	Baruara	139518	03239400
19	Baseliya	139644	03252000
20	Behiti	139606	03248200
21	Bhabhar Keshopur	139516	03239200
22	Bhagwantpur	139570	03244200
23	Bhahpur	139618	03249400
24	Bhahpur Sapha	139556	03245600
25	Bhaila Mau Pansala	139687	03256300
26	Bhaila Mau Sisala	139686	03256200
27	Bharkhani	139575	03244700
28	Bhorapur	139641	03251700
29	Bibiyapur	139591	03246700
30	Bilsar Harsen	139589	03246500
31	Bilsar Helan	139588	03246400
32	Bilsari Malik	139578	03245000
33	Binaika Akbarpur Pansala	139690	03256600
34	Binaika Akbarpur Sisala	139689	03256500
35	Binaika Mafi	139581	03245300
36	Birampur	139550	03242700
37	Biriya	139537	03241400
38	Bisauli	139592	03246800
39	Chakauti Kalan	139657	03253300

40	Chakauti Khurd	139656	03253200
41	Chakrachha	139536	03241300
42	Chandpur	139541	03241800
43	Chandrampur	139549	03242600
44	Chanduapur	139565	03243700
45	Chaura Rai	139663	03253900
46	Daghela	139597	03247300
47	Dahirapur	139681	03255700
48	Dariyabad	139534	03241100
49	Daulatpur	139640	03251600
50	Deoniapur Balbhadra	139582	03245400
51	Deoniyapur Sarsai	139608	03248400
52	Dhani Nagla	139559	03245900
53	Dharampur	139631	03250700
54	Dhauraliya	139610	03248600
55	Dhikaha	139671	03254700
56	Dwar Nagla	139557	03245700
57	Farigahana	139604	03248000
58	Gajiyapur	139611	03248700
59	Garhuapur	139634	03251000
60	Gaur Khera	139668	03254400
61	Gaura Udaipur	139645	03252100
62	Gautia	139535	03241200
63	Ghanu Nagla	139558	03245800
64	Ghaso	139521	03239700
65	Girdhar	139522	03239800
66	Gurdharu	139678	03255400
67	Haran Kuda Pansala	139677	03255300
68	Haran Kuda Sisala	139676	03255200
69	Hasnapur	139577	03244900
70	Hathaura	139595	03247100
71	Hullapur	139514	03239000
72	Hunseypur	139567	03243900
73	Ismailpur	139594	03247000
74	Jahanpur	139620	03249600
75	Jaitpur	139665	03254100
76	Jalpapur	139533	03240900
77	Jamalpur	139538	03241500
78	Jeora	139607	03248300
79	Jujharpur	139523	03239900
80	Kaharkola	139555	03243400
81	Kahrai Naktaura Pansala	139647	03252300
82	Kahrai Naktaura Sisala	139646	03252200
83	Kaitha	139652	03252800

84	Kamalpur	139513	03238900
85	Kanhari	139650	03252600
86	Kankapur Lal	139688	03256400
87	Kankapur Ubariya	139649	03252500
88	Kapoorpur	139546	03242300
89	Kausiya	139623	03249900
90	Khandaua Mirzapur	139667	03254300
91	Khanjahanpur	139638	03251400
92	Khankalapur	139619	03249500
93	Kheriya	139547	03242400
94	Khetauli	139659	03253500
95	Khwajipur	139552	03242900
96	Khwajipur	139630	03250600
97	Kishanpur	139632	03250800
98	Kundi	139543	03242000
99	Kunwarpur	139574	03244600
100	Kurari	139519	03239500
101	Lakhmapur Pansala	139675	03255100
102	Lakhmapur Sisala	139674	03255000
103	Lakhnaur	139511	03238700
104	Lalpur	139539	03241600
105	Madnapur	139662	03253800
106	Mahamdapur	139637	03251300
107	Mahmoodpur	139601	03247700
108	Maikpur	139520	03239600
109	Malikapur	139579	03245100
110	Man Nagla	139593	03246900
111	Manpara	139560	03241000
112	Markara	139627	03250300
113	Menghpur	139566	03243800
114	Menhdiyarpur	139691	03256700
115	Munder	139622	03249800
116	Mundramau	139553	03243000
117	Murtaza Nagar	139532	03240800
118	Nagla Bhainsi	139603	03247900
119	Nagla Husain	139542	03241900
120	Nagla Pahladpur	139684	03256000
121	Naglapattu	139572	03244400
122	Naibasti	139525	03240100
123	Nand Khera	139643	03251900
124	Narbha	139548	03242500
125	Nasa	139544	03242100
126	Naseerpur	139590	03246600
127	Naya Gaon	139540	03241700

128	Newada	139586	03246200
129	Nizampur	139613	03248900
130	Nizampur Saida	139660	03253600
131	Pachdeora	139526	03240200
132	Pachraiya	139576	03244800
133	Pahunchna Khera	139673	03254900
134	Paintpur	139580	03245200
135	Pakra	139528	03240400
136	Pali Dehat Pansala	139615	03249100
137	Pali Dehat Sisala	139614	03249000
138	Pandeypur	139653	03252900
139	Pateora	139515	03239100
140	Pipariya	139545	03242200
141	Rahtaura	139629	03250500
142	Raipur	139648	03252400
143	Rajarampur	139617	03249300
144	Rajpur Labhera	139654	03253000
145	Rajuapur	139600	03247600
146	Ramapur	139573	03244500
147	Ramapur Lal	139635	03251100
148	Ramapur Misra	139672	03254800
149	Ramdaspur	139636	03251200
150	Rampura Khamariya	139661	03253700
151	Randhirpur	139554	03243100
152	Ratanpur	139633	03250900
153	Rudrapur	139561	03243200
154	Rupapur	139562	03243300
155	Sahjanpur	139642	03251800
156	Sahsoga	139512	03238800
157	Sahuapur	139587	03246300
158	Saidapur	139626	03250200
159	Sakrauli	139571	03244300
160	Salhoni Pansala	139680	03255600
161	Salhoni Sisala	139679	03255500
162	Sandi Khera	139583	03245500
163	Sarai Ragho Sisala	139683	03255900
164	Sarai Saif Pansala	139569	03244100
165	Sarai Saif Sisala	139568	03244000
166	Saraj Ragho Pansala	139682	03255800
167	Sarsai	139624	03250000
168	Sawaizpur	139669	03254500
169	Semar Jhala	139609	03248500
170	Semariya	139666	03254200
171	Serhamau	139585	03246100

172	Silwari	139670	03254600
173	Singhapur	139664	03254000
174	Sultanpur	139530	03240600
175	Tera	139602	03247800
176	Thariya	139599	03247500
177	Timirpur	139625	03250100
178	Ubariya Khurd	139658	03253400
179	Ubri Khera	139524	03240000
180	Ubriakalan	139655	03253100
181	Udaipur	139529	03240500
182	Udharna Pur	139685	03256100
183	Umaria Kalan	139551	03242800

**Census of India 2011- Village Directory**

Amenities and Land use ( As in 2009 )

Sr.No.	Name village	Location code no.	Total area of the village ( in hectares rounded up to one decimal place)	Total population ( 2011 census )	Number of households (2011 census)	Number of educational amenities available. (If not available within the village , the distance range code viz; a for < 5 Kms, b for 5-10 Kms and c for 10+ kms of nearest place where facility is available is given).													
						Pre-Primary school (PP)	Primary school (P)	Middle school (M)	Secondary School (S)	Senior Secondary school (SS)	Degree college of arts science & commerce (ASC)	Engineering college(EC)	Medical college (MC)	Management institute (MI)	Polytechnic (Pt)	Vocational training school /ITI	Non-formal training centre (NFTC)	Special school for disabled (SSD)	Others (specify)
1	2	3	4	5	6	7	8	9	10	11	12	13	14	15	16	17	18	19	20

**Name of District:-Hardoi (0155)**

**Name of CD Block:-Barkhani (262)**

409	Lakhtaur	139511	894.7	4655	730	1	4	1	b	b	e				c	c	c	c	
410	Sahsoga	139512	226.6	1020	189	b		1	1	b	b	e	c	c	c	c	c	c	
411	Kamalpur	139513	937	4450	769	1	3	1	1	b	e	c	c	c	c	c	c	c	
412	Hullapur	139514	101.1	0	0														
413	Pateora	139515	271	1991	288	b		1	1	b	b	e	c	c	c	c	c	c	
414	Bhabhar Keshopur	139516	369.2	2002	321	b		2	1	b	b	e	c	c	c	c	c	c	
415	Ahukhana	139517	68.5	0	0														
416	Baruara	139518	498.7	2489	437	c		2	1	b	b	e	c	c	c	c	c	c	
417	Kurari	139519	288.9	1534	221	b		1	1	b	b	e	c	c	c	c	c	c	
418	Maikpur	139520	551	3263	483	c		3	1	1	a	e	c	c	c	c	c	c	
419	Ghaso	139521	374.4	1115	197	b		1	1	b	b	e	c	c	c	c	c	c	
420	Girdhar	139522	153.4	931	150	c		1	1	a	a	e	c	c	c	c	c	c	
421	Jujharpur	139523	175.6	536	86	c		1	a	a	b	e	c	c	c	c	c	c	
422	Ubri Khera	139524	221.1	1584	263	b		1	a	b	b	e	c	c	c	c	c	c	
423	Naibasti	139525	819	3662	625	a		2	1	a	b	e	c	c	c	c	c	c	
424	Pachdeora	139526	721.4	4151	643	b		2	1	b	b	e	c	c	c	c	c	c	
425	Amtara	139527	432.6	2918	530	a		2	1	a	b	e	c	c	c	c	c	c	
426	Pakra	139528	201.4	946	163	a		1	a	b	b	e	c	c	c	c	c	c	
427	Udaipur	139529	82.6	631	112	a		1	a	a	b	e	c	c	c	c	c	c	
428	Sultanpur	139530	606.2	1964	353	c		3	1	1	1	e	c	c	c	c	c	c	
429	Anangpur	139531	393	3088	485	c		2	1	1	b	e	c	c	c	c	c	c	
430	Murtaza Nagar	139532	394.8	1561	255	c		1	a	a	a	e			c	c	c	c	
431	Jalpapur	139533	270.7	1708	283	c		1	1	a	a	e			c	c	c	c	
432	Dariyabad	139534	102	221	36	a	a	a	a	a					c	c	c	c	
433	Gautia	139535	52.2	499	98	a	a	a	a	a	e	e	e	e	e	e	e	e	
434	Chakrachha	139536	79.4	797	171	a		1	1	a	b	e	c	c	c	c	c	c	
435	Biriya	139537	92.3	234	38	a	a	a	a	a	c	e	c	c	c	c	c	c	
436	Jamalpur	139538	52	881	158	a		1	a	a	b	e	c	c	c	c	c	c	
437	Lalpur	139539	67.2	0	0														
438	Naya Gaon	139540	87.7	305	55	a	a	a	a	a	e	e	c	c	c	c	c	c	
439	Chandpur	139541	218.2	1100	184	c		1	1	a	a	l				e	e	e	
440	Nagla Husain	139542	160.8	1046	169	c		1	a	a	e	e	c	c	c	c	c	c	
441	Kundi	139543	368.6	2215	368	b		2	1	b	b	b	c	c	b	c	c	c	
442	Nasa	139544	207.8	713	175	a		1	a	b	b	b	e	c	c	c	c	c	
443	Pipariya	139545	136.6	1169	204	b		1	a	b	b	b	e	c	c	c	c	c	
444	Kapoorpur	139546	202.6	1013	148	a		1	a	b	b	b	e	c	c	c	c	c	
445	Kheriya	139547	182.7	1160	221	b		1	a	b	b	b	e	c	c	c	c	c	
446	Narha	139548	195.3	1026	189	c		1	1	b	b	e	c	c	c	c	c	c	
447	Chandrapur	139549	158.5	585	91	b		1	a	a	b	b	e	c	c	c	c	c	
448	Birampur	139550	329.7	1593	266	c		1	2	b	b	b	e	c	c	c	c	c	
449	Umaria Kalan	139551	119.7	314	46	c	a	a	a	b	b	e	c	c	c	c	c	c	
450	Khwajipur	139552	272.5	1895	325	b		1	1	1	b	e	c	c	c	c	c	c	
451	Mundramau	139553	277.2	1681	316	b		1	1	b		e	c	c	c	c	c	c	
452	Randhirpur	139554	160.5	579	104	b		1	b	b	b	e	c	c	c	c	c	c	
453	Kaharkola	139555	332.3	1334	378	b		1	1	b	b	e	c	c	c	c	c	c	
454	Bhahpur Sapha	139556	540.9	1234	220	c		a	a	a	b	e	c	c			e	e	b
455	Dwar Nagla	139557	143.2	521	96	b		a	a	b	b	e	c	c	c	c	c	c	

**Census of India 2011- Village Directory**

Amenities and Land use ( As in 2009 )

Sr.No.	Name village	Location code no.	Number of Medical Amenities available. (If not available within the village , the distance range code viz; a for < 5 Kms, b for 5-10 Kms and c for 10+ kms of nearest place where facility is available is given).										Number of Non-Government Medical Amenities available.						Availability of drinking water - Yes / No									
			Community health centre (CHC)	Primary health centre (PHC)	Primary health sub centre (PHS)	Maternity and child welfare centre (MCW)	T.B. clinic (TBC)	Hospital-allopathic (HA)	Hospital-alternative medicine (HO)	Dispensary (D)	Veterinary hospital (VH)	Mobile health clinic (MHC)	Family welfare centre (FWC)	Charitable non Govt. hospital/Nursing home.	Medical practitioner with MBBS Degree	Medical practitioner with other degree	Medical practitioner with no degree	Traditional practitioner and faith healer .	Medicine Shop	Others	Tap water (Treated/Untreated)	Well water (Covered / Uncovered well)	Hand Pump	Tube wells / Bore well	Spring	River / Canal	Tank / Pond / Lake	Others
1	2	3	21	22	23	24	25	26	27	28	29	30	31	32	33	34	35	36	37	38	39	40	41	42	43	44	45	46

Name of District:-Hardoi (0155)

Name of CD Block:-Barkhani (262)

409	Lakhtaur	139511	c	c		c	c	c	c	c	b	c	b	0	0	0	0	0	0	0	Yes	Yes	Yes	Yes	No	No	No	No
410	Sahsoga	139512	c	b	a	c	c	c	c	c	b	c	b	0	0	0	0	0	0	0	Yes	Yes	Yes	Yes	No	No	No	No
411	Kamalpur	139513	c	b		c	c	c	c	c	c	c		0	0	0	0	0	0	0	Yes	Yes	Yes	Yes	No	No	No	No
412	Hullapur	139514																										
413	Pateora	139515	c	c		c	c	c	l	c	l	c	c	0	0	1	1	0	1	0	Yes	Yes	Yes	Yes	No	No	No	No
414	Bhabhar Keshopur	139516	c	c		c	c	c	l	c	c	c	c	0	0	0	1	1	1	0	Yes	Yes	Yes	Yes	No	No	No	No
415	Ahukhana	139517																										
416	Baruara	139518	c	c	c	c	c		c	c	c	c	c	3	6	4	4	2	0	0	Yes	Yes	Yes	No	No	No	No	No
417	Kurari	139519	c	c	a		c	c	c	l	c	c	c	0	0	1	1	0	1	0	Yes	Yes	Yes	Yes	No	No	No	No
418	Maikpur	139520	c	c	c	c	c	c	c	c	c	c	c	0	0	0	1	1	0	0	Yes	Yes	Yes	Yes	No	No	Yes	No
419	Ghaso	139521	c	c	b	c	c	c	c	b	b	b	c	0	0	0	0	1	0	0	Yes	Yes	Yes	Yes	No	Yes	Yes	No
420	Girdhar	139522	b	b	b	c	c	c	c	b	b	b	c	0	0	0	1	0	0	0	Yes	Yes	Yes	Yes	No	No	Yes	No
421	Juharpur	139523	b	b	b	c	c	c	c	c	b		c	0	0	0	2	1	0	0	Yes	Yes	Yes	Yes	No	No	Yes	No
422	Ubri Khera	139524	c	c	a	c	c	c	a	c	a		c	0	0	0	0	0	0	0	Yes	Yes	Yes	Yes	No	No	No	No
423	Naibasti	139525	c	c	a	c	c	c	a	c	a		c	0	0	0	2	0	1	0	Yes	Yes	Yes	Yes	No	No	No	No
424	Pachdeora	139526	c	c		c	c	c	c	l	c	l	c	0	0	1	1	0	1	0	Yes	Yes	Yes	Yes	No	No	No	No
425	Amtara	139527	c	c	a	c	c	c	a	c	a		c	0	0	0	0	0	0	0	Yes	Yes	Yes	Yes	No	Yes	Yes	No
426	Pakra	139528	c	c	a	c	c	c	a	c	a		c	0	0	0	0	0	0	0	Yes	Yes	Yes	Yes	No	No	No	No
427	Udaipur	139529	c	c	a	c	c	c	a	c	a		c	0	0	0	0	0	0	0	Yes	Yes	Yes	Yes	No	Yes	Yes	No
428	Sultanpur	139530	c	a		a	c	c	c	c	b		c	0	0	0	0	0	0	0	Yes	Yes	Yes	No	No	No	No	No
429	Anangpur	139531	c	l	a	l	c	c	c	c	b		c	0	0	0	0	0	0	0	Yes	Yes	Yes	No	No	No	No	No
430	Murtaza Nagar	139532	c	b	a	c	c	c	c	c	b	c	c	0	0	0	0	0	0	0	Yes	Yes	Yes	Yes	No	No	No	No
431	Jalapur	139533	b	b	b	b	c	c	c	c	c	c	c	0	0	0	0	0	0	0	Yes	Yes	Yes	Yes	No	No	No	No
432	Dariyabad	139534	b	b	a	a	c	c	c	c	c	c	c	0	0	0	0	0	0	0	Yes	Yes	Yes	Yes	No	No	No	No
433	Gautia	139535	c	c	a	c	c	c	a	c	a		c	0	0	0	0	0	0	0	Yes	Yes	Yes	Yes	No	No	Yes	No
434	Chakrachha	139536	c	c	a	c	c	c	a	c	a		c	0	0	0	0	0	0	0	Yes	Yes	Yes	Yes	No	Yes	Yes	No
435	Biriya	139537	c	c	a	c	c	c	a	c	a		c	0	0	0	0	0	0	0	Yes	Yes	Yes	Yes	No	No	Yes	No
436	Jamalpur	139538	c	c	a	c	c	c	a	c	a		c	0	0	0	0	0	0	0	Yes	Yes	Yes	Yes	No	Yes	Yes	No
437	Lalpur	139539																										
438	Naya Gaon	139540	c	c	a	c	c	c	a	c	a		c	0	0	0	0	0	0	0	Yes	Yes	Yes	Yes	No	No	Yes	No
439	Chandpur	139541	c	c	c	c	c	c	c	c	c	c	c	0	0	0	0	0	0	0	Yes	Yes	Yes	No	No	No	No	No
440	Nagla Husain	139542	c	c	a	c	c	c	a	c	a		c	0	0	0	1	0	0	0	Yes	Yes	Yes	Yes	No	No	No	No
441	Kundi	139543	b	b	b	b	b	b	b	b	b	b	b	0	0	0	1	0	0	0	Yes	Yes	Yes	Yes	No	Yes	No	No
442	Nasa	139544	b	b	b	b	b	b	b	b	b	b	b	0	0	0	1	0	0	0	Yes	Yes	Yes	Yes	No	Yes	No	No
443	Pipariya	139545	b	b	b	b	b	b	b	b	b	b		0	0	0	2	1	0	0	Yes	Yes	Yes	Yes	No	Yes	No	No
444	Kapoorpur	139546	b	b	b	b	b	b	b	b	b	b	b	0	0	0	1	0	0	0	Yes	Yes	Yes	Yes	No	Yes	No	No
445	Kheriya	139547	b	b	b	b	b	b	b	b	b	b	b	0	0	0	0	0	0	0	Yes	Yes	Yes	Yes	No	No	No	No
446	Narbha	139548	b	b	b	c	c	c	b	c	b		b	0	0	0	0	0	0	0	Yes	Yes	Yes	No	No	No	No	No
447	Chandrapur	139549	b	b	b	b	b	b	b	b	b	b	b	0	0	0	0	0	0	0	Yes	Yes	Yes	Yes	No	Yes	No	No
448	Birampur	139550	b	b	b	c	c	c	c	c	b	b	b	0	0	0	0	0	0	0	Yes	Yes	Yes	Yes	No	No	No	No
449	Umaria Kalan	139551	b	b	b	c	c	c	c	c	b	b	b	0	0	0	0	0	0	0	Yes	Yes	Yes	No	No	No	No	No
450	Khwajipur	139552	b	b	b	b	c	c	b	b	b	b	b	0	0	0	2	0	0	0	Yes	Yes	Yes	Yes	No	Yes	No	No
451	Mundramau	139553	b	b	b	b	c	c	b	b	b		b	0	0	0	0	0	0	0	Yes	Yes	Yes	Yes	No	Yes	No	No
452	Randhirpur	139554	b	b	b	a	c	c	b	b	b		b	0	0	0	1	0	0	0	Yes	Yes	Yes	Yes	No	Yes	No	No
453	Kaharkola	139555	a	a	a	a	c	c	a	a	a		a	0	0	0	2	0	0	0	Yes	Yes	Yes	Yes	No	Yes	No	No
454	Bhahpur Sapha	139556	c	c	c	c	c		c	c	c	c	c	0	6	4	4	2	0	0	No	Yes	Yes	No	No	No	No	No
455	Dwar Nagla	139557	c	c	c	c	c	b	c	c	c		c	0	0	0	0	0	0	0	Yes	Yes	Yes	Yes	No	Yes	Yes	No

**Census of India 2011- Village Directory**

Amenities and Land use ( As in 2009 )

Sr.No.	Name village	Location code no.	Availability of toilet & others Yes / No				Communication and transport facilities (If amenities available code -Yes is given except for Village Pin Code ,If not available within the village , the distance range code viz; a for < 5 Kms, b for 5-10 Kms and c for 10+ kms of nearest place where facility is available is given).																
			Community toilet including bath.	Community toilet excluding bath.	Rural sanitary mart or sanitary hardware outlet available near the village.	Community bio- gas or recycle of waste for productive use.	Post office(PO)	Sub post office (SPO)	Post & Telegraph office ( P&TO)	Village Pin Code	Telephones (Land lines)	Public call office (PCO)	Mobile phone coverage	Internet cafes/ Common service centre (CSC)	Private courier facility	Bus service (Public & Private)	Railway stations	Auto/Modified Autos	Taxis and Vans	Tractors	Cycle-pulled rickshaws(Manual & Machine driven)	Carts driven by animals	Sea /River ferry service
1	2	3	47	48	49	50	51	52	53	54	55	56	57	58	59	60	61	62	63	64	65	66	67

**Name of District:-Hardoi (0155)**

**Name of CD Block:-Bharkhani (262)**

409	Lakhnaur	139511	No	No	No	No	c	Yes	c		b	b	Yes	Yes	c	Yes	c	c	c	Yes	Yes	Yes	
410	Sahsoga	139512	No	No	No	No	e	a	c		b	b	Yes	c	b	b	e	c	c	Yes	b	Yes	
411	Kamalpur	139513	No	No	No	No	c	Yes	Yes		b	b	Yes	Yes	c	b	c	b	b	Yes	b	Yes	
412	Hullapur	139514																					
413	Pateora	139515	No	No	No	No	e	Yes	c		b		Yes	c	b	a	a	a	a	Yes	c	Yes	
414	Bhabhar Keshopur	139516	No	No	No	No	e	Yes	c			Yes	Yes	Yes	b	a	a	a		Yes	c		
415	Ahukhana	139517																					
416	Baruara	139518	No	No	No	No	e	Yes	c		c	c	Yes	Yes	c	c	e	c				Yes	a
417	Kurari	139519	No	No	No	No	e	Yes	c		b		Yes	c	b	a	a	a		Yes	c	Yes	
418	Maikpur	139520	No	No	No	No	e	Yes	c		c	c	Yes	Yes	c	b	e	b	b	Yes	c	Yes	
419	Ghaso	139521	No	No	No	No	e	a	e	241123	c	b	Yes	c	c	b	e	b	b	Yes	b	Yes	c
420	Girdhar	139522	No	No	No	No	c	a	e		e	c	Yes	c	c	b	c	b	Yes	c	Yes		
421	Jujharpur	139523	No	No	No	No	e	a	c		c	c	Yes	c	c	b	e		b	Yes	c	Yes	
422	Ubri Khera	139524	No	No	No	No	e	a	e		b	b	Yes	c	c	a	e	a	a	Yes	e	Yes	
423	Naibasti	139525	No	No	No	No	e	a	e		a	a	Yes	Yes	c	a	c	a	a	Yes	c	Yes	
424	Pachdeora	139526	No	No	No	No	e	Yes	c		b	b	Yes	Yes	c	a	e	a	a	Yes	c	Yes	
425	Amtara	139527	No	No	No	No	e	Yes	c		a		Yes	Yes	a	a	e	a	a	Yes	e	Yes	
426	Pakra	139528	No	No	No	No	c	a	e		a	a	Yes	c	e	a	c	a	a	Yes	c	Yes	
427	Udaipur	139529	No	No	No	No	e	a	e		a	a	Yes	c	a	a	e	a	a	Yes	c	Yes	
428	Sultanpur	139530	No	No	No	No	c	a	e		c	Yes	Yes	c	c	c	c	Yes	Yes	Yes	c	Yes	
429	Anangpur	139531	No	No	No	No	e	Yes	e		c	c	Yes	Yes	c	c	c	Yes	Yes	c	Yes	Yes	
430	Murtaza Nagar	139532	No	No	No	No	e	a	e				Yes	e	c	e	e	c	a	Yes	Yes	Yes	
431	Jalpur	139533	No	No	No	No	b	a	c		c	c	Yes	c	c	b	c	c	Yes	Yes	Yes	Yes	
432	Dariyabad	139534	No	No	No	No	b	b	e		c	c	c	c	c	c	c	b	Yes	Yes	Yes	Yes	
433	Gautia	139535	No	No	No	No	e	b	c		a		Yes	a	a	a	a	a	a	Yes	a	Yes	
434	Chakrachha	139536	No	No	No	No	e	a	e		a	a	Yes	c	a	a	c	a	a	Yes	c	Yes	
435	Biriya	139537	No	No	No	No	e	a	e		a	a	Yes	c	c	a	c	a	a	e	Yes		
436	Jamalpur	139538	No	No	No	No		a	c		a		Yes	c	a	a	e	a	a	Yes	c	Yes	
437	Lalpur	139539																					
438	Naya Gaon	139540	No	No	No	No	e	b	e		a		Yes	c	a	a	c	a	a	Yes	c	Yes	
439	Chandpur	139541	No	No	No	No	e	a	e		c	b	Yes	c	c	c	e	c	c	Yes	Yes	Yes	
440	Nagla Husain	139542	No	No	No	No	e	a	e		e	e	Yes	c	c	c	c	a	a	Yes	c	Yes	
441	Kundi	139543	No	No	No	No	b	Yes	b		b	Yes	Yes	Yes	b	b	c	Yes	Yes	Yes	b	Yes	
442	Nasa	139544	No	No	No	No	b	a	b		b	b	Yes	b	b	b	e	Yes	Yes	Yes	b	Yes	
443	Pipariya	139545	No	No	No	No	b	a	b		b	b	Yes	b	b	b	c	Yes	Yes	Yes	b	Yes	a
444	Kapoorpur	139546	No	No	No	No	b	a	b		b	b	Yes	b	b	b	e	a	b	Yes	b	Yes	
445	Kheriya	139547	No	No	No	No	b	b	b		b	b	Yes	b	b	b	e	a	a	Yes	b	Yes	
446	Narbha	139548	No	No	No	No	a	a	e		e	a	Yes	c	c	c	e	b	b	Yes	b	Yes	
447	Chandrapur	139549	No	No	No	No	b	a	b		b	b	Yes	b	b	b	e	a	a	Yes	b	Yes	
448	Birampur	139550	No	No	No	No	a	a	e		e	a	Yes	c	e	a	e	b	b	Yes	b	Yes	
449	Umaria Kalan	139551	No	No	No	No	a	a	e		e	a	Yes	c	e	a	c	b	b	Yes	b	Yes	
450	Khwajipur	139552	No	No	No	No	b	b	b		b	b	Yes	b	b	b	e	b	b	Yes	b	Yes	
451	Mundramau	139553	No	No	No	No	b	b	b		b	b	Yes	b	b	b	c	b	b	Yes	b	Yes	
452	Randhirpur	139554	No	No	No	No	b	b	b		b	b	Yes	b	b	b	b	a	a	Yes	b	Yes	
453	Kaharkola	139555	No	No	No	No	a	a	e		a	a	Yes	a	a	a	e	a	a	Yes	a	Yes	
454	Bhahpur Sapha	139556	No	No	No	No	a	a	e		e	c	Yes	c	e	c	c	c				c	
455	Dwar Nagla	139557	No	No	No	No	e	a	e		e	e	Yes	c	c	b	c	b	b		b	Yes	c



**Census of India 2011- Village Directory**

Amenities and Land use ( As in 2009 )

Sr.No.	Name village	Location code no.	Village connected to highways,village roads, banks & credit societies (If amenities available code -Yes is given, If not available within the village , the distance range code viz; a for < 5 Kms, b for 5-10 Kms and c for 10+ kms of nearest place where facility is available is given).																	Availability of miscellaneous facilities (If amenities available code -Yes is given, If not available within the village , the distance range code viz; a for < 5 Kms, b for 5-10 Kms and c for 10+ kms of nearest place where facility is available is given).				
			68	69	70	71	72	73	74	75	76	77	78	79	80	81	82	83	84	85	86	87	88	
			Connected to national highway(NH)	Connected to state highway(SH)	Connected to major district road (MDR)	Connected to others district road	Pucca roads	Kutchcha roads	Water bounded macadam(WBM) roads	Navigable waterway (river/canal)(NW)	Footpaths (FP)	Commercial & Co-operative Banks	ATM	Agricultural Credit Societies	Self-Help Group (SHG)	Public distribution system (PDS) shop	Mandis / Regular market	Weekly Haat	Agricultural marketing society	Integrated Child Development Scheme (Nutritional Centres)	Anganwadi Centre (Nutritional Centres)	Others (Nutritional Centres)	ASHA (Accredited Social Health Activist)	
1	2	3	68	69	70	71	72	73	74	75	76	77	78	79	80	81	82	83	84	85	86	87	88	

**Name of District:-Hardoi (0155)**

**Name of CD Block:-Bharkhani (262)**

409	Lakhnaur	139511	c	Yes	Yes	Yes	Yes	Yes	Yes			b	c		Yes	Yes	b	Yes	c	c	Yes	Yes	Yes
410	Sahsoga	139512	c	c	c	Yes	Yes	Yes	Yes			b	c	c	Yes	Yes	b	a	b	c	Yes	Yes	Yes
411	Kamalpur	139513	c	b	c	Yes	Yes	Yes				b	c	b	Yes	Yes	b	Yes	b	c	Yes	Yes	Yes
412	Hullapur	139514																					
413	Pateora	139515	c	c	a	Yes	Yes	Yes	Yes			Yes	c	b	Yes	Yes	c	b	c	c	Yes	Yes	Yes
414	Bhabhar Keshopur	139516	c	c	a	Yes	Yes	Yes	Yes			Yes	c	b	Yes	Yes	c	b	c	c	Yes	Yes	Yes
415	Ahukhana	139517																					
416	Baruara	139518	Yes	Yes	Yes			Yes	Yes		Yes	Yes	c		Yes	Yes	Yes	Yes	Yes	Yes	Yes	Yes	Yes
417	Kurari	139519	c	c	a	Yes	Yes	Yes	Yes			Yes	c	b	Yes	Yes	c	b	c	c	Yes	Yes	Yes
418	Maikpur	139520	c	Yes	Yes	Yes	Yes	Yes	Yes		Yes	b	c	c	Yes	Yes	c	Yes	c	c	Yes	Yes	Yes
419	Ghaso	139521	c	b	b	Yes	a	Yes	b	c		b	c	c	Yes	Yes	b	b	c	c	Yes	Yes	Yes
420	Girdhar	139522	c	Yes	a	a	Yes	Yes	a			b	c	c	b	a	c	a	c	c	b	Yes	a
421	Jujharpur	139523	c	a	a	a	a	Yes	a			b	c	c	b	a	c	a	c	c	b	Yes	a
422	Ubri Khera	139524	c	c	a	a	a	Yes	Yes			a	c	b	a	Yes	c	b	c	c	Yes	Yes	a
423	Naibasti	139525	c	c	a	Yes	Yes	Yes	Yes			a	c	a	a	Yes	c	a	c	c	Yes	Yes	Yes
424	Pachdeora	139526	c	c	a	Yes	Yes	Yes	Yes			Yes	c	b	Yes	Yes	c	b	c	c	Yes	Yes	Yes
425	Amtara	139527	c	c	a	a	Yes	Yes	Yes			a	c	a	a	Yes	c	Yes	c	c	Yes	Yes	a
426	Pakra	139528	c	c	a		a	Yes	Yes			a	c	a	a	a	c	a	c	c	Yes	Yes	a
427	Udaipur	139529	c	c	a	a	Yes	Yes	Yes			a	c	a	a	a	c	a	c	c	Yes	Yes	a
428	Sultanpur	139530	c	c	Yes	Yes	c	Yes	c			a	c	Yes	Yes	Yes	c	a	c	c	Yes	Yes	Yes
429	Anangpur	139531	c	c	Yes	Yes	c	Yes	c			Yes	c	Yes	Yes	Yes	c	Yes	c	c	Yes	Yes	Yes
430	Murtaza Nagar	139532	c	Yes	c	c	a	Yes	Yes	a	Yes	c	c	c	a	Yes	a	Yes	Yes	c	Yes	c	c
431	Jalapur	139533	c	Yes	c	Yes	a	Yes	a		Yes	c	c	c	b	a	b	a	c	c	Yes	Yes	a
432	Dariyabad	139534	c	Yes	c	Yes	a	Yes	a		Yes	c	c	c	b	a	b	a	c	c	a	Yes	a
433	Gautia	139535	c	c	a	a	a	Yes	a			a	c	a	a	a	c	a	c	c	a	Yes	a
434	Chakrachha	139536	c	c	a	a	Yes	Yes	Yes			a	c	a	a	Yes	c	a	c	c	Yes	Yes	a
435	Biriya	139537	c	c	a	a	Yes	Yes	Yes			a	c	a	a	a	c	a	c	c	Yes	Yes	a
436	Jamalpur	139538	c	c	a	a	a	Yes	a	a		a	c	a	a	Yes	c	a	c	c	Yes	Yes	a
437	Lalpur	139539																					
438	Naya Gaon	139540	c	c	a	a	Yes	Yes	a			a	c	a	a	a	c	a	c	c	a	Yes	a
439	Chandpur	139541	c	c	c	c	a	Yes		Yes		c	c	c	a	a	c	c	c	c	Yes	c	c
440	Nagla Husain	139542	c	c	c	a		Yes	Yes			a	c	c	c	Yes	Yes	a	c	c	Yes	Yes	Yes
441	Kundi	139543	c	b	Yes	Yes		Yes	Yes			b	b	b	b	Yes	b	Yes	b	b	Yes	Yes	Yes
442	Nasa	139544	c	b	Yes	Yes		Yes	Yes			b	b	b	b	Yes	b	a	b	b	Yes	Yes	Yes
443	Pipariya	139545	b	b	Yes	Yes	Yes	Yes	Yes	Yes		b	b	b	b	Yes	b	Yes	b	b	Yes	Yes	Yes
444	Kapoorpur	139546	c	b	Yes	Yes	Yes	Yes	Yes	Yes		b	b	b	b	Yes	b	a	b	b	Yes	Yes	Yes
445	Kheriya	139547	c	b	a	a		Yes				b	b	b	a	Yes	b	b	b	b	Yes	b	Yes
446	Narbha	139548	c	c	b	b	Yes	Yes	Yes			b	b	b	Yes	Yes	b	b	b	c	Yes	b	Yes
447	Chandrampur	139549	c	b	a	a	Yes	Yes	Yes			b	b	b	a	Yes	b	b	b	b	Yes	Yes	Yes
448	Birampur	139550	c	c	b	b	Yes	Yes	Yes			b	b	b	Yes	Yes	b	a	b	c	Yes	Yes	Yes
449	Umaria Kalan	139551	c	c	b	b		Yes				b	b	b	Yes	b	b	a	b	b	Yes	Yes	Yes
450	Khvajipur	139552	c	c	a	Yes	Yes	Yes	Yes			b	c	b	b	Yes	b	a	b	b	Yes	Yes	Yes
451	Mundramau	139553	c	c	b	Yes	Yes	Yes	Yes			b	c	b	b	Yes	b	b	b	b	Yes	Yes	b
452	Randhirpur	139554	c	c	b	Yes	Yes	Yes	Yes			b	c	b	b	Yes	b	b	b	b	Yes	Yes	Yes
453	Kaharkola	139555	c	c	a	Yes	Yes	Yes	Yes			a	c	a	a	Yes	a	a	a	a	Yes	Yes	Yes
454	Bhahpur Sapha	139556	Yes	Yes	Yes		Yes			Yes		c	c	c	Yes	Yes	c	a	Yes	Yes	Yes	Yes	Yes
455	Dwar Nagla	139557	c	b	a	Yes	Yes	a	b	c		b	c	c	Yes	b	b	b	Yes	c	Yes	Yes	a

Sr.No.	Name village	Location code no.	Availability of miscellaneous facilities (If amenities available code -Yes is given, If not available within the village , the distance range code viz; a for < 5 Kms, b for 5-10 Kms and c for 10+ kms of nearest place where facility is available is given).														Availability of electricity (Yes/No)			
			Community centre with/without TV	Sports Field,	Sports Club / Recreation Centre	Cinema / Video Hall	Public Library	Public Reading Room	Newspaper Supply	Assembly Polling station	Birth & Death Registration Office	Power Supply for Domestic Use (ED)	Power Supply for Agricultural Use (EAG)	Power Supply for Commercial Use (EC)	Power Supply for All Uses (EA)					
1	2	3	89	90	91	92	93	94	95	96	97	98	99	100	101					

**Name of District:-Hardoi (0155)**

**Name of CD Block:-Bharkhani (262)**

409	Lakhnaur	139511	c	Yes	c	c	c	c	c	Yes	Yes	Yes	Yes	Yes	Yes
410	Sahsoga	139512	c	c	c	c	c	c	c	Yes	Yes	Yes	Yes	Yes	Yes
411	Kamalpur	139513	c	Yes	c	c	c	c	c	Yes	Yes	Yes	Yes	Yes	Yes
412	Hullapur	139514													
413	Pateora	139515	b	c	c	c	c	c	b	Yes	Yes	Yes	Yes	Yes	Yes
414	Bhabhar Keshopur	139516	b	c	c	c	c	c	b	Yes	Yes	Yes	Yes	Yes	Yes
415	Ahukhana	139517													
416	Baruara	139518	Yes	Yes	Yes	Yes	c	c	Yes	Yes	Yes	Yes	Yes	Yes	Yes
417	Kurari	139519	b	c	c	c	c	c	b	Yes	Yes	Yes	Yes	Yes	Yes
418	Maikpur	139520	c	c	c	c	c	c	Yes	Yes	c	Yes	Yes	Yes	Yes
419	Ghaso	139521	c	c	c	c	c	c	Yes	Yes	Yes	Yes	Yes	Yes	Yes
420	Girdhar	139522	c	c	c	c	c	c	b	Yes	b	Yes	Yes	Yes	Yes
421	Jujharpur	139523	c	c	c	c	c	c	b	Yes	b	Yes	Yes	Yes	Yes
422	Ubri Khera	139524	b	c	c	c	c	c	b	Yes	a	Yes	Yes	Yes	Yes
423	Naibasti	139525	a	c	c	c	c	c	a	Yes	Yes	Yes	Yes	Yes	Yes
424	Pachdeora	139526	b	c	c	c	c	c	b	Yes	Yes	Yes	Yes	Yes	Yes
425	Amtara	139527	b	c	c	c	c	c	Yes	Yes	Yes	Yes	Yes	Yes	Yes
426	Pakra	139528	a	c	c	c	c	c	a	Yes	a	Yes	Yes	Yes	Yes
427	Udaipur	139529	a	c	c	c	c	c	Yes	Yes	b	Yes	Yes	Yes	Yes
428	Sultanpur	139530	c	c	Yes	c	Yes	Yes	Yes	Yes	Yes	Yes	Yes	Yes	Yes
429	Anangpur	139531	c	Yes	c	c	Yes	Yes	Yes	Yes	Yes	Yes	Yes	Yes	Yes
430	Murtaza Nagar	139532	c	c	c	c	c	c	c	Yes	Yes	Yes	Yes	Yes	Yes
431	Jalpaper	139533	c	a	c	c	c	c	a	a	a	Yes	Yes	Yes	Yes
432	Dariyabad	139534	c	a	c	c	c	c	a	a	a	No	No	No	No
433	Gautia	139535	a	c	c	c	c	c	Yes	Yes	b	Yes	Yes	Yes	Yes
434	Chakrachha	139536	a	c	c	c	c	c	Yes	Yes	b	Yes	Yes	Yes	Yes
435	Biriya	139537	a	c	c	c	c	c	Yes	Yes	b	Yes	Yes	Yes	Yes
436	Jamalpur	139538	a	c	c	c	c	c	Yes	Yes	Yes	Yes	Yes	Yes	Yes
437	Lalpur	139539													
438	Naya Gaon	139540	a	c	c	c	c	c	Yes	Yes	a	Yes	Yes	Yes	Yes
439	Chandpur	139541	c	c	c	c	c	c	c	Yes	Yes	Yes	Yes	Yes	Yes
440	Nagla Husain	139542	c	c	c	c	c	c	c	Yes	Yes	Yes	Yes	Yes	Yes
441	Kundi	139543	b	b	b	b	c	c	b	Yes	Yes	Yes	Yes	Yes	Yes
442	Nasa	139544	b	b	b	b	a	c	b	Yes	b	Yes	Yes	Yes	Yes
443	Pipariya	139545	b	b	b	b	c	c	b	Yes	Yes	Yes	Yes	Yes	Yes
444	Kapoorpur	139546	b	b	b	b	c	c	b	Yes	Yes	Yes	Yes	Yes	Yes
445	Kheriya	139547	a	b	b	b	c	c	b	Yes	Yes	Yes	Yes	Yes	Yes
446	Narbha	139548	b	b	b	b	c	c	b	Yes	Yes	Yes	Yes	Yes	Yes
447	Chandrapur	139549	a	b	b	b	c	c	b	Yes	Yes	Yes	Yes	Yes	Yes
448	Birampur	139550	b	b	b	b	c	c	b	Yes	Yes	Yes	Yes	Yes	Yes
449	Umaria Kalan	139551	b	b	b	b	c	c	b	Yes	Yes	No	No	No	No
450	Khvajipur	139552	b	b	b	c	c	c	b	Yes	Yes	Yes	Yes	Yes	Yes
451	Mundramau	139553	b	b	b	c	c	c	b	Yes	Yes	Yes	Yes	Yes	Yes
452	Randhirpur	139554	b	b	c	c	c	c	b	Yes	b	Yes	Yes	Yes	Yes
453	Kaharkola	139555	a	a	a	c	c	c	a	Yes	Yes	Yes	Yes	Yes	Yes
454	Bhahpur Sapha	139556	c	c	c	c	c	c	c	Yes	Yes	Yes	Yes	Yes	Yes
455	Dwar Nagla	139557	c	c	c	c	c	c	b	a	b	Yes	Yes	Yes	Yes

**Census of India 2011- Village Directory**

Amenities and Land use ( As in 2009 )

Sr.No.	Name village	Location code no.	Land Use												
			Nearest Town		Area under different types of land use ( in hectares rounded up to one decimal place)										
			Name	Distance range code i.e. a for < 5 Kms, b for 5-10 Kms and c for 10+ kms .	Forests	Area under Non-agricultural Uses	Barren and Un-cultivable land	Permanent Pastures and Other Grazing Lands	Land Under Miscellaneous Tree Crops etc.	Culturable Waste Land	Fallow lands other than current fallows	Current Fallows	Net Area Sown	Total Irrigated Land Area	Total Un-irrigated Land Area
1	2	3	102	103	104	105	106	107	108	109	110	111	112	113	114

Name of District:-Hardoi (0155)

Name of CD Block:-Bharkhani (262)

409	Lakhnaur	139511	JALALABAD	c	6	48.8	50.8	0.4	8.9	2.1	4.9	17.8	755	755	0
410	Sahsoga	139512	JALALABAD	b	0	0	16.4	1.8	1.8	3.1	2.2	3	198.2	186.8	11.4
411	Kamalpur	139513	SHAHJAHANPUR	e	76	63.9	3.2	0	5.9	19.8	5.9	9	753.4	736.7	16.7
412	Hullapur	139514			0	3.8	0	0	0	0.2	0.2	0	96.8	91.6	5.2
413	Pateora	139515			1	0	0.4	0	1.7	9.9	6.4	8.6	242.4	186.6	55.8
414	Bhabhar Keshopur	139516	JALALABAD	e	0	15.3	2.5	2.1	0	6.8	0	0	342.5	237.4	105.1
415	Ahukhana	139517			0	0	1.7	0	0.4	0.2	0.6	0.6	65	0	65
416	Baruara	139518			1.5	0	0	3.7	0	2.1	0	11.5	480.7	430.7	50
417	Kurari	139519			0	12.9	1.5	0	0.9	1.6	1.2	0.5	270.3	246	23.5
418	Maikpur	139520		17	0.4	0	31	1.6	0	3.4	3.4	0	511.1	511.1	0
419	Ghaso	139521	ALHAGANJ	b	6.9	16	1.4	5.4	4.7	7.6	0	22.4	309.8	309	0.8
420	Girdhar	139522		20	0.4	0	8.2	3.5	0	1.1	0	0	140.2	140.2	0
421	Jujharpur	139523		18	0	0	10.1	0	1.2	6.7	0	0	157.6	157.6	0
422	Ubri Khera	139524	SHAHABAD	e	0	15	0.3	0	8	0.2	2.7	3.3	191.7	189.6	2.1
423	Naibasti	139525			0	33	56	0	4	15.6	11.8	5.1	693.7	684.1	9.6
424	Pachdeora	139526	SHAHABAD	c	7.6	55	1.1	4.3	9.1	15.3	6.3	1.2	621.4	618.3	3.1
425	Amtara	139527			0	27.4	0	0	0.8	5.3	17.4	0	381.6	359.3	22.4
426	Pakra	139528			0	7	3	5.3	0.5	10.1	2.4	1.5	171.4	170.5	0.9
427	Udaipur	139529			0	4.3	0	0	1.3	1.6	0.8	0	74.5	74.5	0
428	Sultanpur	139530	SHAHABAD	e	0	50.9	0	0	1.9	1.7	16.9	3.4	531.4	493.1	38.3
429	Anangpur	139531	SHAHABAD	e	0	31.7	0	0	0.7	9.8	10.8	0	340.1	311.9	28.2
430	Murtaza Nagar	139532	SHAHABAD	c	19.4	8.4	0	0	0	7.6	0	2.4	358.4	309.9	48.4
431	Jalpur	139533	SHAHABAD	e	0	14.6	0	0	0	5.1	0	0.8	249.5	249.5	0
432	Dariyabad	139534	SHAHABAD	e	0	4.1	0	0	0	0.7	0	0	98	76.3	21.8
433	Gautia	139535			0	5	10.5	0	0	1.1	0	0.9	34.6	34.6	0
434	Chakrachha	139536			0	4.8	7.6	1.1	22.6	6.7	0	24.9	11.8	11.8	0
435	Biriya	139537			0	1.2	0	0	0	2.5	0.1	0	89.5	80.4	9.1
436	Jamalpur	139538			0	3.8	4.5	0	28.7	0.7	0	4.4	9	5.2	3.8
437	Lalpur	139539			0	1.9	0	0	0	0	4.2	0	60.7	60.7	0
438	Naya Gaon	139540			0	5.1	0	0	0	0.4	0.1	0	81	75.4	5.6
439	Chandpur	139541	SHAHABAD	e	0	9.6	0	0	0	7	0	0	201.5	190.4	11.1
440	Nagla Husain	139542	SHAHABAD	e	0	6	0.9	0	3.1	7	0	3.1	140.6	133.8	6.8
441	Kundi	139543	SHAHABAD	b	0	36.3	7.2	0	0.5	0	0	15.6	309	299	10
442	Nasa	139544	SHAHABAD	b	0	21.7	9.2	0	5.7	1.8	20.6	15.1	133.8	129.6	4.1
443	Pipariya	139545	SHAHABAD	b	0	8.2	3.4	0	1.1	0	18.4	13.1	92.5	90	2.5
444	Kapoorpur	139546	SHAHABAD	b	0	9.4	24.1	0	0	1	2.5	53.1	112.4	109.8	2.6
445	Kheriya	139547	SHAHABAD	b	0	14.3	0.6	0	1.4	3	2.4	5.8	155.2	138.6	16.7
446	Narbha	139548	PALI	b	0	15.3	0.4	0.4	3.1	2	0	2.2	170.6	160	10.6
447	Chandrampur	139549	SHAHABAD	b	0	4	18.6	0	0	2	0	4.6	129.2	115	14.2
448	Birampur	139550	PALI	b	0	12.4	1.2	0	0	0	1.2	0.4	315.7	285.5	30.2
449	Umaria Kalan	139551	PALI	b	0	10.1	3.7	0	0	1.2	0	27	78.7	74.8	2.9
450	Khwajipur	139552			0	15.6	0	0	0	0.3	15	52.3	188.2	142.1	46.8
451	Mundramau	139553			0	26.6	0.4	0	10.4	5.7	1.4	7.6	225.2	207.6	17.6
452	Randhirpur	139554			0	6.8	0.2	0	6.2	6	1.5	0.8	139	137	1.9
453	Kaharkola	139555			0	20.2	2.7	0	6.2	0	15.7	72.3	214.8	166.7	48.8
454	Bhahpur Sapha	139556		a	32	96.5	0	0	76.2	19.6	61.1	0	255.5	229.8	25.6
455	Dwar Nagla	139557	ALLAHA GANJ,SHAHJAHAN P	b	0	5.8	1.9	0	0	1.2	1.1	5.1	128	128	0

**Census of India 2011- Village Directory**

Amenities and Land use ( As in 2009 )

Sr.No.	Name village	Location code no.	Area irrigated by source (in hectare).					Name of three most important commodities manufactured		
			Canals ( C )	Wells/Tube-wells(W/TW)	Tanks/Lakes(T/L)	Water Falls(WF)	Others(O)	First	Second	Third

**Name of District:-Hardoi (0155)**

**Name of CD Block:-Barkhani (262)**

409	Lakhnaur	139511	0	755	0	0	0			
410	Sahsoga	139512	0	0	186.2	0	0			
411	Kamalpur	139513	0	736.7	0	0	0			
412	Hullapur	139514	0	0	0	0	91.6			
413	Pateora	139515	0	0	0	0	186.6			
414	Bhabhar Keshopur	139516	0	0	0	0	239.4			
415	Ahukhana	139517	0	0	0	0	0			
416	Baruara	139518	0	0	0	0	430.7			
417	Kurari	139519	0	0	0	0	246.8			
418	Maikpur	139520	0	511.1	0	0	0			
419	Ghaso	139521	0	0	0	0	309			
420	Girdhar	139522	0	140.2	0	0	0			
421	Jujharpur	139523	0	157.6	0	0	0			
422	Ubri Khera	139524	0	0	0	0	189.6			
423	Naibasti	139525	0	0	0	0	684.1			
424	Pachdeora	139526	0	0	0	0	618.3			
425	Amtara	139527	0	0	0	0	359.3			
426	Pakra	139528	0	0	0	0	170.5			
427	Udaipur	139529	0	0	0	0	74.5			
428	Sultanpur	139530	0	493.1	0	0	0			
429	Anangpur	139531	0	311.9	0	0	0			
430	Murtaza Nagar	139532	0	0	0	0	309.9			
431	Jalpur	139533	0	0	0	0	249.5			
432	Dariyabad	139534	0	0	0	0	76.3			
433	Gautia	139535	0	0	0	0	34.6			
434	Chakrachha	139536	0	0	0	0	11.8			
435	Biriya	139537	0	0	0	0	80.4			
436	Jamalpur	139538	0	0	0	0	5.2			
437	Lalpur	139539	0	0	0	0	60.7			
438	Naya Gaon	139540	0	0	0	0	75.4			
439	Chandpur	139541	0	0	0	0	190.4			
440	Nagla Husain	139542	0	0	0	0	133.8			
441	Kundi	139543	0	0	0	0	299			
442	Nasa	139544	0	0	0	0	129.6			
443	Pipariya	139545	0	0	0	0	90			
444	Kapoorpur	139546	0	0	0	0	109.8			
445	Kheriya	139547	0	0	0	0	138.6			
446	Narbha	139548	0	0	0	0	160			
447	Chandrapur	139549	0	0	0	0	115			
448	Birampur	139550	0	0	0	0	285.5			
449	Umaria Kalan	139551	0	0	0	0	74.8			
450	Khvajgipur	139552	0	0	0	0	142.1			
451	Mundramau	139553	0	0	0	0	207.6			
452	Randhirpur	139554	0	0	0	0	137			
453	Kaharkola	139555	0	0	0	0	166.7			
454	Bhahpur Sapha	139556	0	0	0	0	229.8			
455	Dwar Nagla	139557	0	0	0	0	128			

**Census of India 2011- Village Directory**

Amenities and Land use ( As in 2009 )

Sr.No.	Name village	Location code no.	Total area of the village ( in hectares rounded up to one decimal place)	Total population ( 2011 census )	Number of households (2011 census)	Number of educational amenities available. (If not available within the village , the distance range code viz; a for < 5 Kms, b for 5-10 Kms and c for 10+ kms of nearest place where facility is available is given).														
						Pre-Primary school (PP)	Primary school (P)	Middle school (M)	Secondary School (S)	Senior Secondary school (SS)	Degree college of arts science & commerce (ASC)	Engineering college(EC)	Medical college (MC)	Management institute (MI)	Polytechnic (Pt)	Vocational training school /ITI	Non-formal training centre (NFTC)	Special school for disabled (SSD)	Others (specify)	
1	2	3	4	5	6	7	8	9	10	11	12	13	14	15	16	17	18	19	20	

**Name of District:-Hardoi (0155)**

**Name of CD Block:-Barkhani (262)**

456	Ghanu Nagla	139558	142.6	956	356	a	a	a	a	b	c	c	c	c	c	c	c	c	
457	Dhani Nagla	139559	212.5	935	237	b			2	b	b	c	c	c	c	c	c	c	
458	Manpara	139560	344.5	1200	194	a		1	a	a	c	c							
459	Rudrapur	139561	53.4	0	0														
460	Rupapur	139562	135	1162	192	a	a	a	a	a	c	c	c		c				
461	Babarpur Pansala	139563	5.5	0	0														
462	Babarpur Sisala	139564	396.8	2474	390	a		3	1	a	a	c	c						
463	Chanduapur	139565	51.8	0	0														
464	Menghpur	139566	129.5	120	27	a	a		1	a	a	c	c	c	c	c			
465	Hunseypur	139567	47.9	0	0														
466	Sarai Saif Sisala	139568	48.7	0	0														
467	Sarai Saif Pansala	139569	151.1	489	79	a			2		1	c	c	c	c	c	c	c	c
468	Bhagwantpur	139570	72.9	825	153			1	2	1	2	c	c	c	c	c	c	c	c
469	Sakrauli	139571	165.8	553	97	a	a	a	b	b	c								
470	Naglapattu	139572	416.8	982	165	a		1	a	a	b	c							
471	Ramapur	139573	297.9	1276	200			1	a	a	a	a							
472	Kunwarpur	139574	78.3	915	113	a		1	a	a	c	e			c	c			
473	Barkhani	139575	1066.1	5681	888	c		3	1	1	c	c	c	c	c	c	c	c	c
474	Pachraiya	139576	282.7	794	125	b		1	a	b	b			c	c	c	c	c	
475	Hasnapur	139577	338.9	1967	325	c		1	1	b	c			c	c	c	c	c	
476	Bilsari Malik	139578	128.3	434	78	a	a	a	a	a	c				c	c	c		
477	Malikapur	139579	240.9	1303	204			1	a	a	b				c	c	c		
478	Paintpur	139580	350.5	1447	260	c		1	1	b	b	c	c		c	c	c	1	
479	Binaika Mafi	139581	188.2	426	76	a	a	a	a	a	c	c	c	c	c	c	c		
480	Deoniapur Balbhadra	139582	906	363	67			a	a	a	c	c			c	c			
481	Sandi Khera	139583	39.2	233	33														
482	Bahrampur	139584	140	741	135	c		1				c	c	c	c	c	c		
483	Serhamau	139585	132.2	951	180					b	b	c	c	c	c	c	c		
484	Newada	139586	150.8	536	90	c		1				c	c	c	c	c	a		
485	Sahuapur	139587	182.8	820	153	c		1	a	b	b	c	c	c	c	c			
486	Bilsar Helan	139588	282.9	1475	240			1	a	a	c	c							
487	Bilsar Harsen	139589	387.9	1309	252					b	b	e	c	c	c	c	c		
488	Naseerapur	139590	138.8	690	121			a	a		1	b				c	c	c	
489	Bibiyapur	139591	230.4	56	10	c	a	a	a	a	c	c	c	c	c	c	c		
490	Bisauli	139592	344.9	792	140	c		1	b	b	b	e	c	c	c	c	c	e	b
491	Man Nagla	139593	474	2067	376			3	2	1						c	c	c	
492	Ismailpur	139594	186.9	926	148	a		1	a	a	c	c							
493	Hathaura	139595	565.9	1903	316	c		1	1	b	b	e	c	c	c	c	c	c	
494	Atariya	139596	200.2	437	63	c	a	a	a	c	c	c	c	c	c	c	c	c	c
495	Daghela	139597	262.9	2159	410			2	3	1	b	e	c	c	c	c	c	c	
496	Baragaon	139598	240.6	341	57	b		a	b	b	b	e	c	c	c	c	c		
497	Thariya	139599	109.2	648	79	b		1	a	b	b				c	c	c	c	
498	Rajuapur	139600	221.3	598	91	c		1	1	b	b	e	c	c					
499	Mahmoodpur	139601	157.3	1064	167	c		1	b	b	b	e	c	c		c	c		
500	Tera	139602	186.8	691	97	c		1	b	b	b	e	c	c		c	c		
501	Nagla Bhainsi	139603	187.5	1416	222			1	a	c	c	e	c	c	c	c	c		
502	Farigahana	139604	392	2629	453			3	a										

**Census of India 2011- Village Directory**

Amenities and Land use ( As in 2009 )

Sr.No.	Name village	Location code no.	Number of Medical Amenities available. (If not available within the village , the distance range code viz; a for < 5 Kms, b for 5-10 Kms and c for 10+ kms of nearest place where facility is available is given).										Number of Non-Government Medical Amenities available.					Availability of drinking water - Yes / No										
			Community health centre (CHC)	Primary health centre (PHC)	Primary health sub centre (PHS)	Maternity and child welfare centre (MCW)	T.B. clinic (TBC)	Hospital-allopathic (HA)	Hospital-alternative medicine (HO)	Dispensary (D)	Veterinary hospital (VH)	Mobile health clinic (MHC)	Family welfare centre (FWC)	Charitable non Govt. hospital/Nursing home.	Medical practitioner with MBBS Degree	Medical practitioner with other degree	Medical practitioner with no degree	Traditional practitioner and faith healer .	Medicine Shop	Others	Tap water (Treated/Untreated)	Well water (Covered / Uncovered well)	Hand Pump	Tube wells / Bore well	Spring	River / Canal	Tank / Pond / Lake	Others
1	2	3	21	22	23	24	25	26	27	28	29	30	31	32	33	34	35	36	37	38	39	40	41	42	43	44	45	46

Name of District:-Hardoi (0155)

Name of CD Block:-Barkhani (262)

456	Ghanu Nagla	139558	c	c	b	c	c	c	b	b	b	c	0	0	0	0	0	0	0	0	Yes	Yes	Yes	Yes	No	Yes	Yes	No
457	Dhani Nagla	139559	c	c	b	c	c	b	b	b	b	c	0	0	0	0	1	0	0	0	Yes	Yes	Yes	Yes	No	Yes	Yes	No
458	Manpara	139560	c	a		a	c	c	c	a	a	a	0	0	0	0	0	0	0	0	Yes	Yes	Yes	No	No	No	No	No
459	Rudrapur	139561																										
460	Rupapur	139562	a	a	a	a	a	a	a	a	a	a	0	0	0	0	0	0	0	0	Yes	Yes	Yes	No	No	Yes	No	No
461	Babarpur Pansala	139563																										
462	Babarpur Sisala	139564				a					a	a	0	0	0	0	0	0	0	0	Yes	Yes	Yes	No	No	Yes	No	No
463	Chanduapur	139565																										
464	Menghpur	139566	a	a	a						a	a	0	0	0	0	0	0	0	0	Yes	Yes	Yes	No	No	No	No	No
465	Hunseyapur	139567																										
466	Sarai Saif Sisala	139568																										
467	Sarai Saif Pansala	139569	a	a	a	a	c	a	a	a	a	a	0	0	0	2	1	2	0	0	Yes	Yes	Yes	Yes	No	No	No	No
468	Bhagwantpur	139570	a	a	a	a	a	a	a	a	a	a	0	3	2	2	2	3	0	0	Yes	Yes	Yes	No	No	Yes	No	No
469	Sakrauli	139571	a	a		a	c	c	c	a	a	a	0	0	0	0	0	0	0	0	Yes	Yes	Yes	No	No	No	No	No
470	Naglapattu	139572	c	a		a	c	c	c	a	a	a	0	0	0	0	0	0	0	0	Yes	Yes	Yes	No	No	No	No	No
471	Ramapur	139573	c	a		a	c	c	c	a	a	a	0	0	0	0	0	0	0	0	Yes	Yes	Yes	No	No	No	No	No
472	Kunwarpur	139574	c	a		a	c	c	c	a	a	a	0	0	0	0	0	0	0	0	Yes	Yes	Yes	No	No	No	No	No
473	Barkhani	139575	l		l	l	c	c	c	c	l	c	l	0	0	0	0	1	1	0	Yes	Yes	Yes	No	No	No	No	No
474	Pachraiya	139576	b	b		b	c	c			b	c	0	0	0	0	0	0	0	0	Yes	Yes	Yes	Yes	No	No	No	No
475	Hasnapur	139577	c	a	a	c	c	c		c	a	c	0	0	0	0	0	0	0	0	Yes	Yes	Yes	No	No	Yes	Yes	No
476	Bilsari Malik	139578	c	a	c	b	c	c	c	c	b	c	0	0	0	0	0	0	0	0	Yes	Yes	Yes	No	No	No	No	No
477	Malikapur	139579	c			b					b		0	0	0	0	0	0	0	0	Yes	Yes	Yes	Yes	No	No	Yes	No
478	Paintpur	139580	c	c	b	c	c	c	c	c	b	c	b	0	0	0	0	0	0	0	Yes	Yes	Yes	No	No	No	No	No
479	Binaika Mafi	139581	a	a	a	a	a	a	a	a	a	a	0	0	0	0	0	0	0	0	Yes	Yes	Yes	No	No	No	Yes	No
480	Deoniapur Balbhadra	139582	a	a	a	a					a	a	0	0	0	0	0	0	0	0	Yes	Yes	Yes	No	No	No	No	No
481	Sandi Khera	139583											0	0	0	0	0	0	0	0	No	No	No	No	No	No	No	No
482	Bahrampur	139584	c	b	c	c	c	c	c	c	c	b	0	0	0	0	0	0	0	0	Yes	Yes	Yes	No	No	No	No	No
483	Serhamau	139585	c	c	c	c	c	c	c	c	c	c	0	0	0	0	0	0	0	0	Yes	Yes	Yes	No	No	No	No	No
484	Newada	139586	c	b	c	c	c	c	c	c	c	b	0	0	0	0	0	0	0	0	Yes	Yes	Yes	No	No	No	No	No
485	Sahuapur	139587	c	c	c	c	c	c	c	c	c	c	0	0	0	0	0	0	0	0	No	No	Yes	No	No	No	No	No
486	Bilsar Helan	139588	c	a		a	c	c	c	a	a	a	0	0	0	0	0	0	0	0	Yes	Yes	Yes	No	No	No	No	No
487	Bilsar Harsen	139589	c	b	c	c	c	c	c	c	c	c	0	0	0	0	0	0	0	0	Yes	Yes	Yes	No	No	No	No	No
488	Naseerpur	139590	c	a							b		0	0	0	0	0	0	0	0	Yes	Yes	Yes	Yes	No	No	Yes	No
489	Bibiyapur	139591	c	b	c	c	c	c	c	c	c	c	0	0	0	0	0	0	0	0	Yes	Yes	Yes	No	No	No	No	No
490	Bisauli	139592	c	b	b	c	c	c	c	c	b	c	c	0	0	0	0	0	0	0	Yes	Yes	Yes	No	No	No	No	No
491	Man Nagla	139593									l		0	0	0	0	0	1	0	0	Yes	Yes	Yes	Yes	No	Yes	Yes	No
492	Ismailpur	139594	c	a		a	c	c	c	a	a	a	0	0	0	0	0	0	0	0	Yes	Yes	Yes	No	No	No	No	No
493	Hathaura	139595	c	c	c	c	c	c	c	c	c	c	0	0	0	0	2	0	0	0	Yes	Yes	Yes	Yes	No	Yes	Yes	No
494	Atariya	139596	b	b	b	b	c	c	c	c	b	c	b	0	0	0	0	0	0	0	Yes	Yes	Yes	No	No	No	No	No
495	Daghela	139597	c	c		c	c				c		0	0	0	0	0	0	0	0	Yes	Yes	Yes	No	No	No	Yes	No
496	Baragaon	139598	c	l		c	e				c		0	0	0	0	0	0	0	0	Yes	Yes	Yes	No	No	No	Yes	No
497	Thariya	139599	b	b	b			c			b		b	0	0	0	0	0	0	0	Yes	Yes	Yes	No	No	Yes	Yes	No
498	Rajuapur	139600	c	c	b	c	c	c	c	b	c	c	b	0	0	0	0	0	0	0	Yes	Yes	Yes	No	No	No	No	No
499	Mahmoodpur	139601	c	c		c	e				c		0	0	0	0	0	0	0	0	Yes	Yes	Yes	No	No	No	Yes	No
500	Tera	139602	c	e		c	c				c		0	0	0	0	0	0	0	0	Yes	Yes	Yes	No	No	No	Yes	No
501	Nagla Bhainsi	139603	c	b	b	c	c	b	b	b	b	c	c	0	0	0	0	0	0	0	Yes	Yes	Yes	No	No	No	Yes	No
502	Farigahana	139604	c								c		0	0	0	0	0	0	0	0	Yes	No	Yes	No	No	No	Yes	No

**Census of India 2011- Village Directory**

Amenities and Land use ( As in 2009 )

Sr.No.	Name village	Location code no.	Availability of toilet & others Yes / No				Communication and transport facilities (If amenities available code -Yes is given except for Village Pin Code ,If not available within the village , the distance range code viz; a for < 5 Kms, b for 5-10 Kms and c for 10+ kms of nearest place where facility is available is given).																
			Community toilet including bath.	Community toilet excluding bath.	Rural sanitary mart or sanitary hardware outlet available near the village.	Community bio- gas or recycle of waste for productive use.	Post office(PO)	Sub post office (SPO)	Post & Telegraph office ( P&TO)	Village Pin Code	Telephones (Land lines)	Public call office (PCO)	Mobile phone coverage	Internet cafes/ Common service centre (CSC)	Private courier facility	Bus service (Public & Private)	Railway stations	Auto/Modified Autos	Taxis and Vans	Tractors	Cycle-pulled rickshaws(Manual & Machine driven)	Carts driven by animals	Sea /River ferry service
1	2	3	47	48	49	50	51	52	53	54	55	56	57	58	59	60	61	62	63	64	65	66	67

**Name of District:-Hardoi (0155)**

**Name of CD Block:-Bharkhani (262)**

456	Ghanu Nagla	139558	Yes	No	No	No	c	a	c		b	b	Yes	c	c	b	c	b	b	Yes	b	Yes	c
457	Dhani Nagla	139559	No	No	No	No	e	b	c	241123	e	b	Yes	e	c	b	e	b	b	Yes	b	Yes	c
458	Manpara	139560	No	No	No	No	a		c		a	a	Yes	c	c	c	c	c	c	Yes	e	Yes	b
459	Rudrapur	139561																					
460	Rupapur	139562	No	No	No	No	a	a	a		Yes	Yes	Yes	a	a	a	a	a	a	a	a	Yes	a
461	Babarpur Pansala	139563																					
462	Babarpur Sisala	139564	No	No	Yes	No	b	Yes	a			Yes	Yes	Yes						Yes		Yes	
463	Chanduapur	139565																					
464	Menghpur	139566	No	No	No	No	a	a	a		a	a	a	Yes	a	a	a	a	a	Yes	Yes	Yes	
465	Hunseypur	139567																					
466	Sarai Saif Sisala	139568																					
467	Sarai Saif Pansala	139569	No	No	No	No	a	a	a		Yes	Yes	Yes	Yes	b	Yes		Yes	Yes	Yes	Yes	Yes	
468	Bhagwantpur	139570	No	No	No	No	e	a	a		Yes	Yes	Yes	Yes	b	Yes	e	Yes	Yes	Yes	Yes	Yes	
469	Sakrauli	139571	No	No	No	No	b	a	e		a	a	Yes		b	b	e	b	b	a	b	Yes	b
470	Naglapattu	139572	No	No	No	No	b	a	e		a	a	Yes	b	b	a	e	b	b	b	b	Yes	c
471	Ramapur	139573	No	No	No	No	b	a	e		a	a	Yes	b	b	b	b	b	b	b	b	Yes	c
472	Kunwarpur	139574	No	No	No	No	e	a	e		a	a	Yes	b	e	c	e	c	c	c	e	Yes	c
473	Bharkhani	139575	No	No	No	No	c	Yes		241123	Yes	Yes	Yes	Yes	Yes	c		Yes	Yes	Yes	e	Yes	b
474	Pachraiya	139576	No	No	No	No	e	b	b		b	b	Yes	b	c	b	e	b	b	Yes		Yes	
475	Hasnapur	139577	No	No	No	No	b	a	e		e	e	Yes	c	e	b	e	b	b	Yes	e	Yes	
476	Bilsari Malik	139578	No	No	No	No	e	a	e		e	e	Yes	c	e	c	e	c	a	e	c	Yes	
477	Malikapur	139579	No	No	No	No	e	Yes	e		e	e	Yes	e	c	b	e	b	Yes	Yes	Yes	Yes	
478	Paintpur	139580	No	No	No	No	c	b					Yes	c	b	b	e	b	b	b	b	Yes	
479	Binaika Mafi	139581	No	No	No	No	a	a	a		a	a	Yes	a	a	a	e	a	a	a	Yes	Yes	a
480	Deoniapur Balbhadra	139582	No	No	No	No	b					Yes	Yes	a	Yes							Yes	
481	Sandi Khera	139583	No	No	No	No	b																
482	Bahrampur	139584	No	No	No	No	c	c	e		c	e	Yes	c	c	c	e	c	c			Yes	
483	Serhamau	139585	No	No	No	No	e	e	e				Yes	e	c	e	e	e	e		Yes		
484	Newada	139586	No	No	No	No	e	c	e		e	e	Yes	c	c	e	c	c	c			Yes	
485	Sahuapur	139587	No	No	No	No	e	c	e				Yes	c	c	c	e					Yes	
486	Bilsar Helan	139588	No	No	No	No	e	a	e		a	a	Yes	e	e	e	e	e	c	Yes	a	Yes	c
487	Bilsar Harsen	139589	No	No	No	No	e	c	e		e	e	Yes	c	e	c	e	c	c				
488	Naseerpur	139590	No	No	No	No	e	a	e		e	e	Yes	c	e	b	e	b	b	Yes	e	Yes	
489	Bibiyapur	139591	No	No	No	No	e	c	e		e	e	e	e	e	e	e	e				Yes	
490	Bisauli	139592	No	No	No	No	b	a	e		b	b	Yes	c		b	e	b	b	Yes	e	Yes	c
491	Man Nagla	139593	No	No	No	No	e	Yes	e		Yes	e	Yes	Yes	c	b	e	b	b	Yes	Yes	Yes	c
492	Ismailpur	139594	No	No	No	No	e	a	e		a	a	Yes	c	e	c	e	c	a	Yes		Yes	c
493	Hathaura	139595	No	No	No	No	a		e		e	e	Yes	c	e	b	e	b	Yes	Yes	e	Yes	c
494	Atariya	139596	No	No	No	No	b	a	e		b	b	Yes	c	c	b	e	b	b	Yes	c	Yes	c
495	Daghela	139597	No	No	No	No	e	a	e		e	e	Yes	Yes		b							
496	Baragaon	139598	No	No	No	No	b	a	b			b	Yes			b							
497	Thariya	139599	No	No	No	No	e	a	b		b	b	Yes	b	c	b	e	b	b	Yes	b	Yes	
498	Rajuapur	139600	No	No	No	No	c	b					Yes	c	b	b	c	b	b			Yes	
499	Mahmoodpur	139601	No	No	No	No	c	b	e			b	Yes			b							
500	Tera	139602	No	No	No	No	e	b	e			b	Yes			b							
501	Nagla Bhainsi	139603	No	No	No	No	e	b	e		e	a	Yes	c		a		b	a				
502	Farigahana	139604	No	No	No	No	a						Yes	Yes					Yes	Yes	Yes	Yes	

**Census of India 2011- Village Directory**

Amenities and Land use ( As in 2009 )

Sr.No.	Name village	Location code no.	Village connected to highways,village roads, banks & credit societies (If amenities available code -Yes is given, If not available within the village , the distance range code viz; a for < 5 Kms, b for 5-10 Kms and c for 10+ kms of nearest place where facility is available is given).																	Availability of miscellaneous facilities (If amenities available code -Yes is given, If not available within the village , the distance range code viz; a for < 5 Kms, b for 5-10 Kms and c for 10+ kms of nearest place where facility is available is given).				
			Connected to national highway(NH)	Connected to state highway(SH)	Connected to major district road (MDR)	Connected to others district road	Pucca roads	Kutchcha roads	Water bounded macadam(WBM) roads	Navigable waterway (river/canal)(NW)	Footpaths (FP)	Commercial & Co-operative Banks	ATM	Agricultural Credit Societies	Self-Help Group (SHG)	Public distribution system (PDS) shop	Mandis / Regular market	Weekly Haat	Agricultural marketing society	Integrated Child Development Scheme (Nutritional Centres)	Anganwadi Centre (Nutritional Centres)	Others (Nutritional Centres)	ASHA (Accredited Social Health Activist)	
1	2	3	68	69	70	71	72	73	74	75	76	77	78	79	80	81	82	83	84	85	86	87	88	

**Name of District:-Hardoi (0155)**

**Name of CD Block:-Bharkhani (262)**

456	Ghanu Nagla	139558	c	b	a	Yes	Yes	Yes	b	c		c	c	c	b	b	b	a	c	Yes	Yes	a	
457	Dhani Nagla	139559	c	b	b	Yes	a	Yes	b	c		b	c	c	Yes	Yes	b	b	b	c	Yes	Yes	Yes
458	Manpara	139560	c	c	a	a	a	Yes	a	b		a	c	c	Yes	Yes	c	c	c	c	Yes	Yes	Yes
459	Rudrapur	139561																					
460	Rupapur	139562	a	Yes	Yes	Yes	Yes	Yes	Yes	Yes	Yes	a	a	a	Yes	a	a	a	a	a	Yes	a	Yes
461	Babarpur Pansala	139563																					
462	Babarpur Sisala	139564		Yes		Yes		Yes	Yes		Yes				Yes	Yes	Yes	Yes	Yes	Yes	Yes	Yes	Yes
463	Chanduapur	139565																					
464	Menghpur	139566	Yes	Yes	Yes	Yes	Yes	Yes	Yes	Yes	Yes	a	a	a	a	a	a	Yes	a	a	a	a	Yes
465	Hunseypur	139567																					
466	Sarai Saif Sisala	139568																					
467	Sarai Saif Pansala	139569	b	Yes	Yes	Yes	Yes	Yes	Yes		Yes	b	b	b	b	b	a	Yes	Yes	Yes	Yes	Yes	Yes
468	Bhagwantpur	139570	b	Yes	Yes	Yes	Yes	Yes	a		Yes				Yes	a	Yes	Yes	Yes	Yes	Yes	Yes	Yes
469	Sakrauli	139571	c	c	a	a	Yes	Yes	Yes	b	b	b	c	b	Yes	a	b	b	b	Yes	a	Yes	Yes
470	Naglapattu	139572	c	c	a	a	Yes	Yes	Yes	b		a	c	b	a	b	b	b	b	Yes	Yes	a	
471	Ramapur	139573	c	c	a	a	Yes	Yes	Yes	c		a	c	b	Yes	Yes	b	b	Yes	b	Yes	Yes	Yes
472	Kunwarpur	139574	c	c	a	a	Yes	Yes	Yes	c		a	c	c	Yes	a	c	c	c	c	Yes	Yes	a
473	Bharkhani	139575			c	Yes	Yes	Yes	Yes	Yes	Yes	c	c	Yes	Yes	Yes	Yes	Yes	Yes	Yes	Yes	Yes	Yes
474	Pachraiya	139576	c	c				Yes		Yes		c	c	c	Yes	a	b	b	c	c	Yes	Yes	Yes
475	Hasnapur	139577	c	c				Yes		Yes		c	c	c	Yes	Yes	c	a	c	c	Yes	Yes	Yes
476	Bilsari Malik	139578	c	c				Yes		Yes		c	c	c	Yes	a	c	b	c	c	a	Yes	a
477	Malikapur	139579	b	b		Yes	Yes	Yes		Yes		c	c	c	Yes	Yes	c	a	c	c	Yes	Yes	Yes
478	Paintpur	139580							Yes		Yes	c	c	Yes	Yes	Yes	c	b	c	Yes	Yes	Yes	Yes
479	Binaika Mafi	139581	c	Yes	Yes	Yes		Yes	Yes			c	c	c	b	a	a	a	a	a	Yes	a	Yes
480	Deoniapur Balbhadra	139582	Yes	Yes		Yes	Yes	Yes	Yes		Yes				b	b	a	Yes	Yes	Yes	Yes	Yes	Yes
481	Sandi Khera	139583								Yes				c	Yes	Yes	Yes	Yes	Yes	Yes	Yes	Yes	Yes
482	Bahrampur	139584								Yes	c	c	c	Yes	Yes	Yes	c	c	Yes	Yes	Yes	Yes	Yes
483	Serhamau	139585							Yes	c	c	c	Yes	Yes	Yes	c	c	c	c	Yes	Yes	Yes	Yes
484	Newada	139586							Yes	c	c	c	Yes	Yes	Yes	c	c	c	c	Yes	Yes	Yes	Yes
485	Sahuapur	139587							Yes	c	c	c	Yes	Yes	Yes	c	c	c	Yes	Yes	Yes	Yes	Yes
486	Bilsar Helan	139588	c	c	a	a	a	Yes	Yes	c	Yes	a	c	c	Yes	Yes	c	c	c	c	Yes	Yes	Yes
487	Bilsar Harsen	139589							Yes		Yes	c	c	c	Yes	Yes	c	c	c	Yes	Yes	Yes	Yes
488	Naseerpur	139590	c	c			Yes			Yes	c	c	c	Yes	Yes	c	a	Yes	c	a	Yes	Yes	Yes
489	Bibiyapur	139591	b	b			a	a	a	Yes	c	c	c	c	a	a	c	c	c	a	a	Yes	a
490	Bisauli	139592	b	b	b	Yes	a	a	Yes	c	Yes	c	c	c	c	Yes	c	b	c	Yes	b	Yes	Yes
491	Man Nagla	139593	b	b		Yes	a	Yes	Yes	Yes	c	c	c	Yes	Yes	c	Yes	Yes	c	Yes	Yes	Yes	Yes
492	Ismailpur	139594	c	c	a	a	Yes	Yes	Yes	c	Yes	a	c	a	Yes	a	c	c	c	c	Yes	Yes	a
493	Hathaura	139595	b	b	b	Yes	a	Yes	Yes	Yes	Yes	c	c	c	b	Yes	c	b	c	Yes	b	Yes	Yes
494	Atariya	139596	b	b	b	Yes	a	Yes	Yes	Yes	a	c	c	c	a	b	b	a	Yes	Yes	b	Yes	Yes
495	Daghela	139597			c	c	Yes	Yes		Yes					Yes	Yes	c	c	c	Yes	Yes	Yes	Yes
496	Baragaon	139598		c	c	b	a	Yes							Yes	b	b	b	Yes	Yes	c	Yes	Yes
497	Thariya	139599	c	c	b			Yes		Yes	c	c	c	Yes	Yes	b	b	c	c	Yes	Yes	Yes	Yes
498	Rajuapur	139600								Yes	c	c	c	Yes	Yes	c	b	b	Yes	Yes	Yes	Yes	Yes
499	Mahmoodpur	139601		b	b	b	a	Yes							Yes	Yes	b	b	Yes	Yes	c	Yes	Yes
500	Tera	139602		b	b	b	a	Yes							Yes	Yes	b	b	Yes	Yes	c	Yes	Yes
501	Nagla Bhainsi	139603		a	a	a	a		Yes	Yes					Yes	a	b	b	Yes	Yes	c	Yes	Yes
502	Farigahana	139604	Yes	Yes	Yes	Yes	Yes	Yes				a			Yes	Yes	c	Yes	Yes	Yes	Yes	Yes	Yes



Sr.No.	Name village	Location code no.	Availability of miscellaneous facilities (If amenities available code -Yes is given, If not available within the village, the distance range code viz; a for < 5 Kms, b for 5-10 Kms and c for 10+ kms of nearest place where facility is available is given).														Availability of electricity (Yes/No)			
			Community centre with/without TV	Sports Field,	Sports Club / Recreation Centre	Cinema / Video Hall	Public Library	Public Reading Room	Newspaper Supply	Assembly Polling station	Birth & Death Registration Office	Power Supply for Domestic Use (ED)	Power Supply for Agricultural Use (EAG)	Power Supply for Commercial Use (EC)	Power Supply for All Uses (EA)					
1	2	3	89	90	91	92	93	94	95	96	97	98	99	100	101					

**Name of District:-Hardoi (0155)**

**Name of CD Block:-Barkhani (262)**

456	Ghanu Nagla	139558	c	c	c	c	c	c	b	a	b	Yes	Yes	Yes	Yes
457	Dhani Nagla	139559	c	c	c	c	c	c	b	Yes	Yes	Yes	Yes	Yes	Yes
458	Manpara	139560	c	a	c	c	c	c	a	Yes	a	Yes	Yes	Yes	Yes
459	Rudrapur	139561													
460	Rupapur	139562	a	a	a	a	a	a	a	a	a	Yes	Yes	Yes	Yes
461	Babarpur Pansala	139563													
462	Babarpur Sisala	139564	Yes	Yes	Yes	Yes	c	c	Yes	Yes	Yes	Yes	Yes	Yes	Yes
463	Chandupur	139565													
464	Menghpur	139566	a	a	a	a	a	a	a	a	b	Yes	Yes	Yes	Yes
465	Hunseypur	139567													
466	Sarai Saif Sisala	139568													
467	Sarai Saif Pansala	139569	Yes	c	c	c	Yes	Yes	Yes	Yes	b	Yes	Yes	Yes	Yes
468	Bhagwantpur	139570	c	c	c	c	Yes	Yes	Yes	a	a	Yes	Yes	Yes	Yes
469	Sakrauli	139571	c	c	c	c	c	c	a	a	a	Yes	Yes	Yes	Yes
470	Naglapattu	139572	c	a	c	c	c	c	c	Yes	a	Yes	Yes	Yes	Yes
471	Ramapur	139573	c	c	c	c	c	c	c	Yes	a	Yes	Yes	Yes	Yes
472	Kunwarpur	139574	c	a	c	c	c	c	c	Yes	a	Yes	Yes	Yes	Yes
473	Barkhani	139575	Yes	Yes	Yes	Yes	Yes	Yes	Yes	Yes	Yes	Yes	Yes	Yes	Yes
474	Pachraiya	139576	c	c	c	c	c	c	b	Yes	b	Yes	Yes	Yes	Yes
475	Hasnapur	139577	c	c	c	c	c	c	c	Yes	a	Yes	Yes	Yes	Yes
476	Bilsari Malik	139578	c	c	c	c	c	c	c	a	b	Yes	Yes	Yes	Yes
477	Malikapur	139579	c	c	c	c	c	c	c	Yes	b	Yes	Yes	Yes	Yes
478	Paintpur	139580	b	c	c	c	c	c	c	Yes	Yes	Yes	Yes	Yes	Yes
479	Binaika Mafi	139581	a	a	a	a	a	a	a	a	a	Yes	Yes	Yes	Yes
480	Deoniapur Balbhadra	139582	Yes	c	c	c	Yes	Yes	Yes	Yes	b	No	No	No	No
481	Sandi Khera	139583	Yes	Yes	Yes	Yes	Yes	Yes	Yes	Yes	Yes	No	No	No	No
482	Bahrampur	139584	c	Yes	c	c	c	c	c	Yes	b	Yes	Yes	Yes	Yes
483	Serhamau	139585	c	c	c	c	c	c	c	Yes	Yes	Yes	Yes	Yes	Yes
484	Newada	139586	c	c	c	c	c	c	c	Yes	b	Yes	Yes	Yes	Yes
485	Sahuapur	139587	c	c	c	c	c	c	c	Yes	Yes	Yes	Yes	Yes	Yes
486	Bilsar Helan	139588	c	a	c	c	c	c	a	Yes	a	Yes	Yes	Yes	Yes
487	Bilsar Harsen	139589	c	c	c	c	c	c	c	Yes	Yes	Yes	Yes	Yes	Yes
488	Naseerpur	139590	c	c	c	c	c	c	c	a	b	Yes	Yes	Yes	Yes
489	Bibiyapur	139591	c	a	c	c	c	c	c	a	a	No	No	No	No
490	Bisauli	139592	c	c	c	c	c	c	b	Yes	b	Yes	Yes	Yes	Yes
491	Man Nagla	139593	c	c	c	c	c	Yes	c	Yes	b	Yes	Yes	Yes	Yes
492	Ismailpur	139594	c	a	c	c	c	c	a	Yes	a	Yes	Yes	Yes	Yes
493	Hathaura	139595	c	c	c	Yes	c	c	b	Yes	b	Yes	Yes	Yes	Yes
494	Atariya	139596	c	b	c	c	c	c	b	a	b	No	No	No	No
495	Daghela	139597	c	Yes	Yes	c	c	c	c	Yes	b	Yes	Yes	Yes	Yes
496	Baragaon	139598	Yes	c	c	c	Yes	Yes	b	Yes	a	Yes	Yes	Yes	Yes
497	Thariya	139599	c	c	c	c	c	c	b	Yes	b	Yes	Yes	Yes	Yes
498	Rajuapur	139600	b	c	c	c	c	c	c	Yes	b	Yes	Yes	Yes	Yes
499	Mahmoodpur	139601	Yes	c	Yes	Yes	Yes	Yes	Yes	Yes	a	Yes	Yes	Yes	Yes
500	Tera	139602	Yes	c	c	c	Yes	Yes	Yes	Yes	a	Yes	Yes	Yes	Yes
501	Nagla Bhainsi	139603	Yes	c	Yes	Yes	Yes	Yes	Yes	Yes	Yes	Yes	Yes	Yes	Yes
502	Farigahana	139604	Yes	Yes	Yes	Yes	c	c	Yes	Yes	Yes	Yes	Yes	Yes	Yes

**Census of India 2011- Village Directory**

Amenities and Land use ( As in 2009 )

Sr.No.	Name village	Location code no.	Land Use												
			Nearest Town		Area under different types of land use ( in hectares rounded up to one decimal place)										
			Name	Distance range code i.e. a for < 5 Kms, b for 5-10 Kms and c for 10+ kms .	Forests	Area under Non-agricultural Uses	Barren and Un-cultivable land	Permanent Pastures and Other Grazing Lands	Land Under Miscellaneous Tree Crops etc.	Culturable Waste Land	Fallow lands other than current fallows	Current Fallows	Net Area Sown	Total Irrigated Land Area	Total Un-irrigated Land Area
1	2	3	102	103	104	105	106	107	108	109	110	111	112	113	114

**Name of District:-Hardoi (0155)**

**Name of CD Block:-Barkhani (262)**

456	Ghanu Nagla	139558	SHAJAHANPUR	b	0	4.9	7.5	0	0	6.4	2.9	1.6	119.3	119.3	0
457	Dhani Nagla	139559	ALHA GANJ	b	0.1	11.8	6.3	0	3	0.5	0	5.6	185.3	185.3	0
458	Manpara	139560	LUCKNOW	c	0	13.1	0	0	0	16.8	13.2	60.4	240.9	203.8	37.1
459	Rudrapur	139561			0	5.5	10.4	0	0	0	0	0	37.4	33.6	3.8
460	Rupapur	139562	PALI		67.5	4.4	10	0	0	0	0	0	53.1	53.1	0
461	Babarpur Pansala	139563			0	0	1.2	0	0	1	0	0	3.3	3.3	0
462	Babarpur Sisala	139564	PALI	b	198.4	114.2	10	0	0	0	0	0	74.3	74.3	0
463	Chanduapur	139565			0	6	11	0	0	0	0	0	34.8	32.3	2.6
464	Menghpur	139566	PALI		1.2	10	0	0	0	0	0	0	118.3	118.3	0
465	Hunseyapur	139567			0	5	10.2	0	0	0	0	0	32.7	30.7	2
466	Sarai Saif Sisala	139568	PALI	a	0	2.1	0	0	2.3	0	0	1.8	42.5	41.2	1.3
467	Sarai Saif Pansala	139569	PALI	a	0	6.3	0	0	0	3.7	8.9	26.8	105.4	94.5	10.8
468	Bhagwantpur	139570			0	4.9	0	0	0	0	0.5	12.3	55.1	40.8	14.4
469	Sakrauli	139571	LUCKNOW	e	0	8	0	0	0	1.7	0	6	150	143	7
470	Naglapattu	139572	LUCKNOW	c	0	22.1	0	1.9	0	1.5	1	19.5	370.2	349.1	21.1
471	Ramapur	139573	LUCKNOW	c	0	22.9	0	0	0	1.2	2.2	20.2	251.3	241.2	10.1
472	Kunwarpur	139574	LUCKNOW	e	0	5.5	0	0	0	0	0.4	2.9	69.5	64.2	5.3
473	Barkhani	139575			0	62.4	0	8.3	2.7	1.4	85.2	38.1	868.2	868.2	0
474	Pachraiya	139576	HARDOI	c	0	12.9	1.5	0	0	0	6.8	0	261.4	261.4	0
475	Hasnapur	139577	HARDOI	e	0	26.3	0.3	0	0	0	20.4	0	292	292	0
476	Bilsari Malik	139578	HARDOI	c	0	12	0	0	0	0	1.4	0.3	114.6	114.6	0
477	Malikapur	139579	HARDOI	c	2.3	31.3	0	0	1.3	1.8	4.9	1.3	198.1	196.8	2.1
478	Paintpur	139580			15	13.5	0	0	0	1.5	0.5	0	320	295	25
479	Binaika Mafi	139581	PALI	a	94.1	3.3	15	0	0	0	0	0	75.8	75.8	0
480	Deoniapur Balbhadra	139582	PALI	a	453	316.7	20	0	0	0	0	0	116.3	116.3	0
481	Sandi Khera	139583	PALI		0	2.8	5	0	0	0	0	0	31.3	31.3	0
482	Bahrampur	139584			0	6.3	0	0	0	1.2	1.5	0	131	127	4
483	Serhamau	139585			0	8.1	0	0	0	1.1	1	0	122	101	21
484	Newada	139586			8.6	0	0	0	0	0.2	1.1	0	141	114	27
485	Sahuapur	139587			0	7.2	0	0	0	0.8	1.8	0	173	133	40
486	Bilsar Helan	139588	LUCKNOW	c	0	14	0	0	0	3	0.3	18.3	247.3	232.2	15.1
487	Bilsar Harsen	139589			0	15.5	0.2	0	0	3.5	1.7	0	367	301	66
488	Naseerpur	139590	HARDOI	e	0	6.6	0	0	0.2	10	1.1	0.1	120.9	120.3	0.6
489	Bibiyapur	139591			0	2.7	0	0	0	17	0.8	0	210	95	115
490	Bisauli	139592			0	12.6	0	0	1.8	20.4	35.5	22.1	252.5	252.5	0
491	Man Nagla	139593	HARDOI	c	30.8	40.4	0	1.6	1.1	3.2	19.7	1.4	375.9	372.6	3.4
492	Ismailpur	139594	LUCKNOW	e	0	17.4	0	0	0	1.5	0	5.2	162.8	154.5	8.2
493	Hathaura	139595			6.6	25.1	0	0	1.2	62.2	38.1	25.4	407.2	392	15.2
494	Atariya	139596			0	6.9	0	0	0.3	1.1	22.2	18.2	151	140	11
495	Daghela	139597			0	0	0	0	0	0	0	0	0	0	0
496	Baragaan	139598	LUCKNOW	c	6.8	0	12.7	0	0	12.8	0	0	208.3	190	18.3
497	Thariya	139599	HARDOI	c	0	4.8	0	0	0	0	9.6	2.4	92.3	92.3	0
498	Rajuapur	139600			0	14	0	0	0	0	1.3	0	206	202	4
499	Mahmoodpur	139601	LUCKNOW	c	0	0	11.4	0	0	2	0	0	144	100	44
500	Tera	139602	LUCKNOW	c	1.8	0	15.2	0	0	4.1	0	0	165.6	100.6	65
501	Nagla Bhainsi	139603	LUCKNOW	c	1	0	8.8	0	0	1.5	0	0	176.3	176.3	0
502	Farigahana	139604			6.3	24.4	0	0	0	3.6	0	2.5	355.3	260.3	95

**Census of India 2011- Village Directory**

Amenities and Land use ( As in 2009 )

Sr.No.	Name village	Location code no.	Area irrigated by source (in hectare).					Name of three most important commodities manufactured		
			Canals ( C )	Wells/Tube-wells(W/TW)	Tanks/Lakes(T/L)	Water Falls(WF)	Others(O)	First	Second	Third
1	2	3	115	116	117	118	119	120	121	122

**Name of District:-Hardoi (0155)**

**Name of CD Block:-Bharkhani (262)**

456	Ghanu Nagla	139558	0	0	0	0	119.3			
457	Dhani Nagla	139559	0	0	0	3.2	182.1			
458	Manpara	139560	0	0	0	0	203.8			
459	Rudrapur	139561	0	0	0	0	33.6			
460	Rupapur	139562	0	53.1	0	0	0			
461	Babarpur Pansala	139563	0	0	0	0	3.3			
462	Babarpur Sisala	139564	0	74.3	0	0	0			
463	Chanduapur	139565	0	0	0	0	32.3			
464	Menghpur	139566	0	118.3	0	0	0			
465	Hunseypur	139567	0	0	0	0	30.7			
466	Sarai Saif Sisala	139568	0	41.2	0	0	0			
467	Sarai Saif Pansala	139569	0	94.5	0	0	0			
468	Bhagwantpur	139570	0	40.8	0	0	0			
469	Sakrauli	139571	0	0	0	0	143			
470	Naglapattu	139572	0	0	0	0	349.1			
471	Ramapur	139573	0	0	0	0	241.2			
472	Kunwarpur	139574	0	0	0	0	64.2			
473	Bharkhani	139575	0	868.2	0	0	0			
474	Pachraiya	139576	0	0	0	0	261.4			
475	Hasnapur	139577	0	0	0	0	292			
476	Bilsari Malik	139578	0	0	0	0	114.6			
477	Malikapur	139579	0	0	0	0	196.8			
478	Paintpur	139580	0	0	0	0	295			
479	Binaika Mafi	139581	0	75.8	0	0	0			
480	Deoniapur Balbhadra	139582	0	116.3	0	0	0			
481	Sandi Khera	139583	0	31.3	0	0	0			
482	Bahrampur	139584	0	0	0	0	127			
483	Serhamau	139585	0	0	0	0	101			
484	Newada	139586	0	0	0	0	114			
485	Sahuapur	139587	0	0	0	0	133			
486	Bilsar Helan	139588	0	0	0	0	232.2			
487	Bilsar Harsen	139589	0	0	0	0	301			
488	Naseerapur	139590	0	0	0	0	120.3			
489	Bibiyapur	139591	0	0	0	0	95			
490	Bisauli	139592	0	34.9	0	0	217.6			
491	Man Nagla	139593	0	0	0	0	372.6			
492	Ismailpur	139594	0	0	0	0	154.5			
493	Hathaura	139595	0	392	0	0	0			
494	Atariya	139596	0	140	0	0	0			
495	Daghela	139597	0	0	0	0	0			
496	Baragaon	139598	0	0	0	0	190			
497	Thariya	139599	0	0	0	0	92.3			
498	Rajuapur	139600	0	0	0	0	202			
499	Mahmoodpur	139601	0	0	0	0	100			
500	Tera	139602	0	0	0	0	100.6			
501	Nagla Bhainsi	139603	0	0	0	76	100.3			
502	Farigahana	139604	0	260.3	0	0	0			

**Census of India 2011- Village Directory**

Amenities and Land use ( As in 2009 )

Sr.No.	Name village	Location code no.	Total area of the village ( in hectares rounded up to one decimal place)	Total population ( 2011 census )	Number of households (2011 census)	Number of educational amenities available. (If not available within the village , the distance range code viz; a for < 5 Kms, b for 5-10 Kms and c for 10+ kms of nearest place where facility is available is given).														
						Pre-Primary school (PP)	Primary school (P)	Middle school (M)	Secondary School (S)	Senior Secondary school (SS)	Degree college of arts science & commerce (ASC)	Engineering college(EC)	Medical college (MC)	Management institute (MI)	Polytechnic (Pt)	Vocational training school /ITI	Non-formal training centre (NFTC)	Special school for disabled (SSD)	Others (specify)	
1	2	3	4	5	6	7	8	9	10	11	12	13	14	15	16	17	18	19	20	

**Name of District:-Hardoi (0155)**

**Name of CD Block:-Bharkhani (262)**

503	Aliyapur	139605	103.4	613	83				a										
504	Behti	139606	221	1417	255		2		l	l									
505	Jeora	139607	750.7	2084	412	c	2	l	b	b	e	c	c	c	c	c	l		
506	Deoniyapur Sarsai	139608	91.5	0	0														
507	Semar Jhala	139609	658.4	2275	391	l	3	l		l					c				
508	Dhauraliya	139610	97.7	295	47	a	a	a	a										
509	Gajiyapur	139611	44.3	568	79		l	l	b	b									
510	Adampur	139612	44.7	473	76	a			b										
511	Nizampur	139613	279.8	2853	465	a		2	l	a	a	e	c	c	c	c	e	c	
512	Pali Dehat Sisala	139614	129.4	0	0														
513	Pali Dehat Pansala	139615	13.5	0	0														
514	Ahmadpur	139616	81.7	511	153		l	l	a	a	e	c	c	c	c	c	c	c	c
515	Rajarampur	139617	73.7	69	10	a	a	a	a	a	e	c	c	c	c	c	c	c	c
516	Bhahpur	139618	144.1	510	97	a		l	a	a	a	e	c	c	c	c	c	c	c
517	Khankalapur	139619	97.1	890	133	a		l	l	a	a	e	c	c	c	c	c	c	c
518	Jahanpur	139620	123.4	195	33	a			2	a	a	e	c	c	c	c	c	c	c
519	Akhri	139621	71.8	177	31														
520	Munder	139622	655.1	6233	1124	l	2	l	2	l			c	c	c	c			
521	Kausiya	139623	122.8	576	103	a	a	a	b	b			b		c	e			
522	Sarsai	139624	345.5	1645	275	c		l	l	c	e			b		e	e		
523	Timipur	139625	210.7	1325	253			l		c	c					c			
524	Saidapur	139626	128.5	948	149	b		l	l	b	b	e				e			
525	Markara	139627	187.5	811	140	b	a	a	b	b						c	c		
526	Amirta	139628	342.4	1311	238		l	l	a	a	e	c	c	c	c	c	c		
527	Rahtaura	139629	290	1699	302		l	l	b	b									
528	Khawajipur	139630	49.1	438	64	a	a	a	a	a	e	c	c	c	c	c	c	c	c
529	Dharampur	139631	169.1	534	80	a		l	a	a	a	e	c	c	c	c	c	c	c
530	Kishanpur	139632	131.1	0	0														
531	Ratanpur	139633	165.4	1118	300	a		l	l	a	a	e	c	c	c	c	c	c	c
532	Garhuapur	139634	599.1	0	0														
533	Ramapur Lal	139635	107.7	541	74	a		l	a	a	a	e	c	c	c	c	c	c	c
534	Ramdaspur	139636	68.8	480	116	a			a	a	a	e	c	c	c	c	c	c	c
535	Mahamdapur	139637	59.8	0	0														
536	Khanjahanpur	139638	94.7	0	0														
537	Asmadha	139639	134.4	1303	214		a	a											
538	Daulatpur	139640	37.1	664	125			l	b	b									
539	Bhorapur	139641	180.5	1309	335			l	a	b									
540	Sahjanpur	139642	429	1836	312			2	l	b	b								
541	Nand Khera	139643	269.2	1394	223		a	b	b	b									
542	Baseliya	139644	82.8	1022	195	b		l	l	b	b	e	c	c	c	c	c		
543	Gaura Udaipur	139645	252.8	1280	240	a		l											
544	Kahrai Naktaura Sisala	139646	210	1878	331			l	l	e	e						c	c	c
545	Kahrai Naktaura Pansala	139647	72	0	0														
546	Raipur	139648	181	905	139			l		c	c							c	

**Census of India 2011- Village Directory**

Amenities and Land use ( As in 2009 )

Sr.No.	Name village	Location code no.	Number of Medical Amenities available. (If not available within the village , the distance range code viz; a for < 5 Kms, b for 5-10 Kms and c for 10+ kms of nearest place where facility is available is given).										Number of Non-Government Medical Amenities available.								Availability of drinking water - Yes / No							
			Community health centre (CHC)	Primary health centre (PHC)	Primary health sub centre (PHS)	Maternity and child welfare centre (MCW)	T.B. clinic (TBC)	Hospital-allopathic (HA)	Hospital-alternative medicine (HO)	Dispensary (D)	Veterinary hospital (VH)	Mobile health clinic (MHC)	Family welfare centre (FWC)	Charitable non Govt. hospital/Nursing home.	Medical practitioner with MBBS Degree	Medical practitioner with other degree	Medical practitioner with no degree	Traditional practitioner and faith healer .	Medicine Shop	Others	Tap water (Treated/Untreated)	Well water (Covered / Uncovered well)	Hand Pump	Tube wells / Bore well	Spring	River / Canal	Tank / Pond / Lake	Others
1	2	3	21	22	23	24	25	26	27	28	29	30	31	32	33	34	35	36	37	38	39	40	41	42	43	44	45	46

Name of District:-Hardoi (0155)

Name of CD Block:-Barkhani (262)

503	Aliyapur	139605	c									c			0	0	0	0	0	0	0	0	Yes	Yes	Yes	No	No	No	No	No	
504	Behti	139606	c	c											0	0	0	0	0	0	0	0	Yes	No	Yes	Yes	No	No	No	No	
505	Jeora	139607	c	c	b	c	c	c	c	c	b	c	b		0	0	0	0	0	0	0	0	Yes	Yes	Yes	No	No	No	No	No	
506	Deoniyapur Sarsai	139608																													
507	Semar Jhala	139609	c	c	c	c	c	c	c	c	c	c	c		0	0	0	0	0	0	6	0	Yes	Yes	Yes	Yes	No	Yes	Yes	No	
508	Dhauraliya	139610	c	b											0	0	0	0	0	0	0	0	Yes	Yes	Yes	Yes	No	No	No	No	
509	Gajiyapur	139611	b	b								b			0	0	0	0	0	0	0	0	Yes	Yes	Yes	Yes	No	No	No	No	
510	Adampur	139612	b	b								b			0	0	0	0	0	0	0	0	Yes	Yes	Yes	Yes	No	No	No	No	
511	Nizampur	139613	a	a	a	a	c	a	a	a	a	a	a		0	2	1	1	0	1	0	Yes	Yes	Yes	No	No	Yes	Yes	No	No	
512	Pali Dehat Sisala	139614																													
513	Pali Dehat Pansala	139615																													
514	Ahmadpur	139616	a	a	a	a	c	a	a	a	a	a	a		0	0	0	2	1	1	0	Yes	Yes	Yes	No	No	No	No	No	No	
515	Rajarampur	139617	a	a	a	a	c	a	a	a	a	a	a		0	0	0	1	0	0	0	Yes	Yes	Yes	No	No	No	No	No	No	
516	Bhahpur	139618	a	a	a	a	c	a	a	a	a	a	a		0	0	0	2	1	1	0	Yes	Yes	Yes	No	No	No	Yes	No	No	
517	Khankalapur	139619	a	a	a	a	a	a	a	a	a	a	a		0	0	0	0	1	1	0	Yes	Yes	Yes	No	No	No	No	No	No	
518	Jahanpur	139620	b	b	b	b	c	b	b	b	b	b	b		0	0	0	2	1	1	0	Yes	Yes	Yes	Yes	No	No	No	No	No	
519	Akhri	139621													0	0	0	0	0	0	0	0	No	No	No	No	No	No	No	No	
520	Munder	139622	b	b	b	b	b		b	b	b	b	b		0	0	0	0	0	0	5	0	Yes	Yes	Yes	Yes	No	No	No	No	
521	Kausiya	139623	b	c	b	b		c	c	c	b	c	c		0	0	0	0	0	0	0	0	Yes	Yes	Yes	No	No	No	Yes	No	
522	Sarsai	139624	c	c		c	c	c	c	c	c				0	0	0	0	0	0	0	0	Yes	Yes	Yes	Yes	No	Yes	Yes	No	
523	Timirpur	139625	c			c	c	c				c			0	0	0	0	0	0	0	0	Yes	Yes	Yes	No	No	No	No	No	
524	Saidapur	139626	b	b	b	b	c	c	c	c	b	b	c		0	0	0	1	1	0	0	Yes	Yes	Yes	No	No	No	Yes	No	No	
525	Markara	139627	b	b	b	b	c	c	c	c	c	b	c		0	0	0	1	0	0	0	Yes	Yes	Yes	No	No	No	Yes	No	No	
526	Amirta	139628	c	b	b	c	c	c	b			c			0	0	0	0	0	0	0	0	Yes	Yes	Yes	Yes	No	No	No	No	
527	Rahtaura	139629										1			0	0	0	0	0	0	0	0	Yes	Yes	Yes	Yes	No	No	No	No	
528	Khwaigipur	139630	a	a	a	a	c	a	a	a	a	a	a		0	0	0	1	1	1	0	Yes	Yes	Yes	No	No	No	Yes	No	No	
529	Dharampur	139631	a	a	a	a	c	a	a	a	a	a	a		0	0	0	1	2	1	0	Yes	Yes	Yes	Yes	No	No	No	No	No	
530	Kishanpur	139632																													
531	Ratanpur	139633	a	a	a	a	c	a	a	a	a	a	a		0	0	0	2	2	2	0	Yes	Yes	Yes	No	No	No	Yes	No	No	
532	Garhuapur	139634																													
533	Ramapur Lal	139635	a	a	a	a	c	a	a	a	a	a	a		0	0	0	1	1	0	0	Yes	Yes	Yes	No	No	No	Yes	No	No	
534	Ramdaspur	139636	a	a	a	a	c	a	a	a	a	a	a		0	0	0	2	1	1	0	Yes	Yes	Yes	No	No	No	Yes	No	No	
535	Mahamdapur	139637																													
536	Khanjahanpur	139638																													
537	Asmadha	139639	b									b			0	0	0	0	0	0	0	0	Yes	Yes	Yes	Yes	No	No	No	No	
538	Daulatpur	139640	b									1			0	0	0	0	0	0	0	0	Yes	Yes	Yes	Yes	No	No	No	No	
539	Bhorapur	139641	b												0	0	0	0	0	0	0	0	Yes	Yes	Yes	Yes	No	No	No	No	
540	Sahjanpur	139642	b												0	0	0	0	0	0	0	0	Yes	Yes	Yes	Yes	No	No	No	No	
541	Nand Khera	139643	b									b			0	0	0	0	0	0	0	0	Yes	Yes	Yes	Yes	No	No	No	No	
542	Baseliya	139644	a	b	b	b	b	b	b	b	a	b	b		0	0	0	0	0	0	0	0	Yes	Yes	Yes	Yes	No	No	Yes	No	No
543	Gaura Udaipur	139645													0	0	0	0	0	0	0	0	Yes	Yes	Yes	Yes	No	No	No	No	
544	Kahrai Naktaura Sisala	139646	c			c	c	c	c	c	b	c	c		0	0	0	0	0	0	0	0	Yes	Yes	Yes	No	No	Yes	No	No	
545	Kahrai Naktaura Pansala	139647																													
546	Raipur	139648	c			c	c	c			b	c			0	0	0	0	0	0	0	0	Yes	Yes	Yes	No	No	No	No	No	

**Census of India 2011- Village Directory**

Amenities and Land use ( As in 2009 )

Sr.No.	Name village	Location code no.	Availability of toilet & others Yes / No				Communication and transport facilities (If amenities available code -Yes is given except for Village Pin Code ,If not available within the village , the distance range code viz; a for < 5 Kms, b for 5-10 Kms and c for 10+ kms of nearest place where facility is available is given).																
			Community toilet including bath.	Community toilet excluding bath.	Rural sanitary mart or sanitary hardware outlet available near the village.	Community bio- gas or recycle of waste for productive use.	Post office(PO)	Sub post office (SPO)	Post & Telegraph office (P&TO)	Village Pin Code	Telephones (Land lines)	Public call office (PCO)	Mobile phone coverage	Internet cafes/ Common service centre (CSC)	Private courier facility	Bus service (Public & Private)	Railway stations	Auto/Modified Autos	Taxis and Vans	Tractors	Cycle-pulled rickshaws(Manual & Machine driven)	Carts driven by animals	Sea /River ferry service
1	2	3	47	48	49	50	51	52	53	54	55	56	57	58	59	60	61	62	63	64	65	66	67

Name of District:-Hardoi (0155)

Name of CD Block:-Bharkhani (262)

503	Aliyapur	139605	No	No	No	No								Yes								Yes	Yes	
504	Behti	139606	No	No	No	No		c						Yes								Yes	Yes	
505	Jeora	139607	No	No	No	No	b	b	c		b	b	Yes	Yes	c	b	c	c	c			Yes	Yes	
506	Deoniyapur Sarsai	139608																						
507	Semar Jhala	139609	No	No	No	No	a	c	c		a	a	Yes	Yes								Yes	Yes	
508	Dhauraliya	139610	No	No	No	No							Yes			b	c					Yes	Yes	
509	Gajiyapur	139611	No	No	No	No	b	b					Yes				c					Yes	Yes	
510	Adampur	139612	No	No	No	No		b					Yes									Yes	Yes	
511	Nizampur	139613	No	No	No	No	a	a	a		Yes	a	Yes	Yes	b	a	c	a	a			Yes	Yes	Yes
512	Pali Dehat Sisala	139614																						
513	Pali Dehat Pansala	139615																						
514	Ahmadpur	139616	No	No	No	No	a	a	a		a	a	Yes	a	c	a	c	a	a			Yes	Yes	Yes
515	Rajarampur	139617	No	No	No	No	a	a	a		a	a	Yes	a	b	Yes	c	a	a			Yes	Yes	Yes
516	Bhahpur	139618	No	No	No	No	a	a	a		Yes	a	Yes	a	c	Yes	c	a	a			Yes	a	Yes
517	Khankalapur	139619	No	No	No	No	a	a	a		Yes	a	Yes	a	c	Yes	c	a	a			Yes	Yes	Yes
518	Jahanpur	139620	No	No	No	No	b	b	b		Yes	b	b	b	b	b	c	b	b			Yes	Yes	Yes
519	Akhri	139621	No	No	No	No																		
520	Munder	139622	No	No	No	No	Yes	b		241123	Yes	Yes	Yes	Yes		Yes				Yes		Yes	Yes	Yes
521	Kausiya	139623	No	No	No	No	a	a	b		a	a	Yes	b	c	a	c	a				Yes	Yes	Yes
522	Sarsai	139624	No	No	No	No	b	b	c		a	b	Yes	c	c	a	c	a	a			Yes	Yes	Yes
523	Timirpur	139625	No	No	No	No	b					b	Yes	c			c					Yes	Yes	
524	Saidapur	139626	No	No	No	No	a	a	b		Yes	a	Yes	c	a	a	a	a	a			Yes	Yes	Yes
525	Markara	139627	No	No	No	No	a	a	b		b	a	Yes	c	c	a	c	a	a			Yes	Yes	Yes
526	Amirta	139628	No	No	No	No	a	Yes	a		a	Yes	Yes	a	a	a	c	a	a			Yes		
527	Rahtaura	139629	No	No	No	No		Yes	b		b	b	Yes	b		Yes	e	Yes	Yes			Yes		
528	Khwajipur	139630	No	No	No	No	a	a	a		a	a	Yes	Yes	c		c	a	a			Yes	Yes	Yes
529	Dharampur	139631	No	No	No	No	a	a	a		a	a	Yes	a	b	a	c	a	a			Yes	a	Yes
530	Kishanpur	139632																						
531	Ratanpur	139633	No	No	No	No	a	a	a		a	a	Yes	a	c	a	c	a	a			Yes	Yes	Yes
532	Garhuapur	139634																						
533	Ramapur Lal	139635	No	No	No	No	a	a	a		a	a	Yes	a	c	a	c	a	a			Yes	Yes	Yes
534	Ramdaspur	139636	No	No	No	No	a	a	a		a	a	Yes	a	c	a	c	a	a			a	a	Yes
535	Mahamdapur	139637																						
536	Khanjahanpur	139638																						
537	Asmadha	139639	No	No	No	No		b					Yes				c					Yes	Yes	Yes
538	Daulatpur	139640	No	No	Yes	No		b					Yes				b					Yes	Yes	Yes
539	Bhorapur	139641	No	No	Yes	No							Yes									Yes	Yes	Yes
540	Sahjanpur	139642	No	No	Yes	No		b					Yes					Yes	Yes			Yes	Yes	Yes
541	Nand Khera	139643	No	No	Yes	No		b					Yes				c					Yes	Yes	Yes
542	Baseliya	139644	No	No	No	No	b	a	a		a	b	Yes	c	c	Yes	c	b	b			Yes	b	Yes
543	Gaura Udaipur	139645	No	No	No	No	a					Yes	Yes											Yes
544	Kahrai Naktaura Sisala	139646	No	No	No	No	c	b	c			b	Yes	b			c					Yes		Yes
545	Kahrai Naktaura Pansala	139647																						
546	Raipur	139648	No	No	No	No	c	b				b	Yes	c		b	c					Yes	Yes	

**Census of India 2011- Village Directory**

Amenities and Land use ( As in 2009 )

Sr.No.	Name village	Location code no.	Village connected to highways,village roads, banks & credit societies (If amenities available code -Yes is given, If not available within the village , the distance range code viz; a for < 5 Kms, b for 5-10 Kms and c for 10+ kms of nearest place where facility is available is given).																	Availability of miscellaneous facilities (If amenities available code -Yes is given, If not available within the village , the distance range code viz; a for < 5 Kms, b for 5-10 Kms and c for 10+ kms of nearest place where facility is available is given).									
			68	69	70	71	72	73	74	75	76	77	78	79	80	81	82	83	84	85	86	87	88						
			Connected to national highway(NH)	Connected to state highway(SH)	Connected to major district road (MDR)	Connected to others district road	Pucca roads	Kutchcha roads	Water bounded macadam(WBM) roads	Navigable waterway (river/canal)(NW)	Footpaths (FP)	Commercial & Co-operative Banks	ATM	Agricultural Credit Societies	Self-Help Group (SHG)	Public distribution system (PDS) shop	Mandis / Regular market	Weekly Haat	Agricultural marketing society	Integrated Child Development Scheme (Nutritional Centres)	Anganwadi Centre (Nutritional Centres)	Others (Nutritional Centres)	ASHA (Accredited Social Health Activist)						
1	2	3	68	69	70	71	72	73	74	75	76	77	78	79	80	81	82	83	84	85	86	87	88						

**Name of District:-Hardoi (0155)**

**Name of CD Block:-Bharkhani (262)**

503	Aliyapur	139605	Yes	Yes	Yes	Yes	Yes	Yes							Yes	Yes	c	Yes	c	Yes	Yes	Yes	Yes
504	Behti	139606				Yes		Yes							Yes	Yes	b	Yes	Yes	Yes	Yes	Yes	Yes
505	Jeora	139607							Yes	Yes	c	c	c	Yes	Yes	c	b	b	Yes	Yes	Yes	Yes	Yes
506	Deoniyapur Sarsai	139608																					
507	Semar Jhala	139609	a	Yes				Yes					a	Yes	Yes	a	c	a	Yes	Yes	Yes	Yes	Yes
508	Dhauraliya	139610	Yes	Yes	Yes	Yes	Yes	Yes							Yes	b	a	Yes	Yes	Yes	Yes	Yes	Yes
509	Gajiyapur	139611				Yes	Yes	Yes							Yes	Yes	Yes	Yes	Yes	Yes	Yes	Yes	Yes
510	Adampur	139612					a	Yes							Yes	a	b	Yes	Yes	Yes	Yes	Yes	Yes
511	Nizampur	139613	b	a	b	a	Yes	Yes	Yes	Yes	a	a	a	Yes	Yes	a	a	a	a	a	Yes	Yes	Yes
512	Pali Dehat Sisala	139614																					
513	Pali Dehat Pansala	139615																					
514	Ahmadpur	139616	b	a	a	a	Yes	Yes	Yes	a	Yes	a	b	a	Yes	a	a	a	a	c	Yes	Yes	Yes
515	Rajarampur	139617	b	Yes	Yes	Yes	Yes	a	a	a	Yes	a	a	a	a	a	a	a	a	c	a	Yes	a
516	Bhahpur	139618	a	Yes	a	Yes	Yes	Yes	Yes	a	Yes	a	a	a	Yes	Yes	a	a	a	c	Yes	Yes	Yes
517	Khankalapur	139619	a	Yes	Yes	Yes	Yes	Yes	Yes	b	Yes	a	a	a	Yes	a	a	a	a	c	Yes	Yes	Yes
518	Jahanpur	139620	a	Yes	Yes	Yes	Yes	Yes	Yes	a	Yes	c	c	c	Yes	a	a	a	a	c	Yes	Yes	Yes
519	Akhri	139621								Yes					c	Yes	Yes	Yes	Yes	Yes	Yes	Yes	Yes
520	Munder	139622	Yes	Yes	Yes		Yes	Yes		Yes	Yes	Yes	Yes		Yes	Yes	b	Yes	Yes	Yes	Yes	Yes	Yes
521	Kausiya	139623			Yes		a	Yes	a			c	a	a	Yes	Yes	b	a	b	b	b	Yes	a
522	Sarsai	139624	a	Yes	Yes	Yes	Yes	Yes		Yes	c	c	c	Yes	Yes	c	a	Yes	c	c	Yes	Yes	Yes
523	Timirpur	139625	b		b		Yes					c	c	c	Yes	a	c	a	Yes	Yes	Yes	Yes	Yes
524	Saidapur	139626		a	a	a	Yes	Yes	Yes			a	a	b	a	b	a	b	b	Yes	Yes	Yes	c
525	Markara	139627			Yes	Yes	Yes	Yes				a	a	a	Yes	a	b	b	b	c	c	Yes	c
526	Amirta	139628		Yes	Yes	Yes	Yes	Yes	Yes	c		a	c	a	Yes	Yes	c	b	c	Yes	Yes	Yes	Yes
527	Rahtaura	139629	a	Yes	Yes	Yes	Yes	Yes	Yes			b	c	b	Yes	Yes	Yes	Yes	Yes	Yes	Yes	Yes	Yes
528	Khvajipur	139630	b	a	a	a	a	Yes	Yes	a	Yes	a	b	a	b	a	a	a	a	c	Yes	Yes	Yes
529	Dharampur	139631	b	a	b	Yes	a	Yes		Yes	a	b	a	Yes	a	a	a	a	Yes	Yes	Yes	Yes	Yes
530	Kishanpur	139632																					
531	Ratanpur	139633	b	Yes	a	a	a	Yes		a	Yes	a	a	a	Yes	Yes	a	a	a	b	Yes	Yes	Yes
532	Garhuapur	139634																					
533	Ramapur Lal	139635	b	a	a	Yes	Yes	Yes	a	a	Yes	a	b	a	Yes	Yes	a	a	a	c	Yes	Yes	Yes
534	Ramdaspur	139636	b	a	a	Yes	Yes	Yes	a	a	Yes	a	b	a	a	a	a	a	a	c	Yes	Yes	Yes
535	Mahamdapur	139637																					
536	Khanjahanpur	139638																					
537	Asmadha	139639		Yes	Yes	Yes	Yes	Yes						b	Yes	Yes	b	Yes	Yes	Yes	Yes	Yes	Yes
538	Daulatpur	139640		Yes	Yes	Yes	Yes	Yes							Yes	Yes	b	Yes	b	Yes	Yes	Yes	Yes
539	Bhorapur	139641		Yes	Yes	Yes	Yes	Yes	Yes			b			Yes	Yes	b	Yes	Yes	Yes	Yes	Yes	Yes
540	Sahjanpur	139642		Yes	Yes	Yes	Yes	Yes						Yes	Yes	Yes	b	Yes	Yes	Yes	Yes	Yes	Yes
541	Nand Khera	139643		Yes	Yes	Yes	Yes	Yes							Yes	Yes	b	Yes	Yes	Yes	Yes	Yes	Yes
542	Baseliya	139644	c	b	b	Yes	Yes	Yes				b	c	a	Yes	a	b	b	b	b	Yes	Yes	Yes
543	Gaura Udaipur	139645			Yes	Yes	Yes	Yes	Yes						Yes	Yes	Yes	Yes	Yes	Yes	Yes	Yes	Yes
544	Kahrai Naktaura Sisala	139646	b	a	Yes		Yes	Yes	Yes	a		c	c	b	Yes	Yes	c	Yes	Yes	Yes	Yes	Yes	Yes
545	Kahrai Naktaura Pansala	139647																					
546	Raipur	139648	b	Yes	b			Yes	a	a		c	c	c	Yes	a	c	a	Yes	Yes	Yes	Yes	Yes

Sr.No.	Name village	Location code no.	Availability of miscellaneous facilities (If amenities available code -Yes is given, If not available within the village, the distance range code viz; a for < 5 Kms, b for 5-10 Kms and c for 10+ kms of nearest place where facility is available is given).										Availability of electricity (Yes/No)			
			Community centre with/without TV	Sports Field,	Sports Club / Recreation Centre	Cinema / Video Hall	Public Library	Public Reading Room	Newspaper Supply	Assembly Polling station	Birth & Death Registration Office	Power Supply for Domestic Use (ED)	Power Supply for Agricultural Use (EAG)	Power Supply for Commercial Use (EC)	Power Supply for All Uses (EA)	
1	2	3	89	90	91	92	93	94	95	96	97	98	99	100	101	

**Name of District:-Hardoi (0155)**

**Name of CD Block:-Barkhani (262)**

503	Aliyapur	139605	Yes	c	c	c	Yes	Yes	Yes	Yes	b	Yes	Yes	Yes	Yes
504	Behti	139606	Yes	c	Yes	Yes	Yes	Yes	Yes	Yes	Yes	Yes	Yes	Yes	Yes
505	Jeora	139607	c	Yes	c	c	c	c	c	Yes	Yes	Yes	Yes	Yes	Yes
506	Deoniyapur Sarsai	139608													
507	Semar Jhala	139609	c	Yes	Yes	Yes	c	c	Yes	Yes	Yes	Yes	Yes	Yes	Yes
508	Dhauraliya	139610	Yes	c	c	c	Yes	Yes	Yes	Yes	b	Yes	Yes	Yes	Yes
509	Gajiyapur	139611	Yes	c	c	c	Yes	Yes	Yes	Yes	b	Yes	Yes	Yes	Yes
510	Adampur	139612	Yes	c	c	c	Yes	Yes	Yes	Yes	b	Yes	Yes	Yes	Yes
511	Nizampur	139613	c	a	a	a	a	a	a	Yes	Yes	Yes	Yes	Yes	Yes
512	Pali Dehat Sisala	139614													
513	Pali Dehat Pansala	139615													
514	Ahmadpur	139616	c	c	c	a	a	a	c	a	a	Yes	Yes	Yes	Yes
515	Rajarampur	139617	c	a	a	a	a	a	Yes	a	a	No	No	No	No
516	Bhahpur	139618	c	Yes	a	a	a	a	Yes	a	b	Yes	Yes	Yes	Yes
517	Khankalapur	139619	c	c	a	a	a	a	Yes	Yes	Yes	Yes	Yes	Yes	Yes
518	Jahanpur	139620	c	a	a	a	a	a	a	Yes	b	Yes	Yes	Yes	Yes
519	Akhri	139621	Yes	Yes	Yes	Yes	Yes	Yes	Yes	Yes	Yes	Yes	Yes	Yes	Yes
520	Munder	139622	b	Yes	Yes	Yes	Yes	Yes	b	Yes	Yes	Yes	Yes	Yes	Yes
521	Kausiya	139623	c	b	c	c	c	c	a	a	c	Yes	Yes	Yes	Yes
522	Sarsai	139624	c	c	c	c	c	c	a	Yes	c	Yes	Yes	Yes	Yes
523	Timirpur	139625	Yes	c	Yes	c	Yes	Yes	b	Yes	c	Yes	Yes	Yes	Yes
524	Saidapur	139626	c	c	e	e	e	e	a	Yes	e	Yes	Yes	Yes	Yes
525	Markara	139627	c	c	b	c	c	c	a	a	c	Yes	Yes	Yes	Yes
526	Amirta	139628	c	c	c	c	c	c	c	Yes	c	Yes	Yes	Yes	Yes
527	Rahtaura	139629	Yes	c	Yes	Yes	Yes	Yes	Yes	Yes	e	Yes	Yes	Yes	Yes
528	Khwajipur	139630	c	c	a	a	a	a	a	a	a	Yes	Yes	Yes	Yes
529	Dharampur	139631	a	c	a	a	a	a	a	a	a	Yes	Yes	Yes	Yes
530	Kishanpur	139632													
531	Ratanpur	139633	Yes	c	c	Yes	Yes	Yes	Yes	Yes	Yes	Yes	Yes	Yes	Yes
532	Garhuapur	139634													
533	Ramapur Lal	139635	c	c	a	a	a	a	a	Yes	b	Yes	Yes	Yes	Yes
534	Ramdaspur	139636	a	c	c	a	a	a	Yes	Yes	b	Yes	Yes	Yes	Yes
535	Mahamdapur	139637													
536	Khanjahanpur	139638													
537	Asmadha	139639	Yes	c	Yes	Yes	Yes	Yes	Yes	Yes	Yes	Yes	Yes	Yes	Yes
538	Daulatpur	139640	Yes	c	c	c	Yes	Yes	Yes	Yes	b	Yes	Yes	Yes	Yes
539	Bhorapur	139641	Yes	c	Yes	Yes	Yes	Yes	Yes	Yes	Yes	Yes	Yes	Yes	Yes
540	Sahjanpur	139642	Yes	c	Yes	Yes	Yes	Yes	Yes	Yes	Yes	Yes	Yes	Yes	Yes
541	Nand Khera	139643	Yes	c	Yes	Yes	Yes	Yes	Yes	Yes	Yes	Yes	Yes	Yes	Yes
542	Baseliya	139644	b	b	b	c	c	c	Yes	Yes	b	Yes	Yes	Yes	Yes
543	Gaura Udaipur	139645	Yes	c	Yes	Yes	Yes	Yes	Yes	Yes	Yes	Yes	Yes	Yes	Yes
544	Kahrai Naktaura Sisala	139646	Yes	c	Yes	c	Yes	Yes	b	Yes	c	Yes	Yes	Yes	Yes
545	Kahrai Naktaura Pansala	139647													
546	Raipur	139648	Yes	Yes	Yes	c	Yes	Yes	b	Yes	c	Yes	Yes	Yes	Yes



**Census of India 2011- Village Directory**

Amenities and Land use ( As in 2009 )

Sr.No.	Name village	Location code no.	Land Use												
			Nearest Town		Area under different types of land use ( in hectares rounded up to one decimal place)										
			Name	Distance range code i.e. a for < 5 Kms, b for 5-10 Kms and c for 10+ kms .	Forests	Area under Non-agricultural Uses	Barren and Un-cultivable land	Permanent Pastures and Other Grazing Lands	Land Under Miscellaneous Tree Crops etc.	Culturable Waste Land	Fallow lands other than current fallows	Current Fallows	Net Area Sown	Total Irrigated Land Area	Total Un-irrigated Land Area
1	2	3	102	103	104	105	106	107	108	109	110	111	112	113	114

Name of District:-Hardoi (0155)

Name of CD Block:-Bharkhani (262)

503	Aliyapur	139605			0	4.2	0	0	20	11.8	0.3	0	67	67	0
504	Behi	139606	GHATIYAGHAT,FARUKHABAD		0	9.8	0	0	46.1	12.8	0	1.9	150.4	150.4	0
505	Jeora	139607			10.1	16.8	0	0	0	23.8	0	0	700	400	300
506	Deoniyapur Sarsai	139608		b	0.4	4.1	0	0	0	0.1	0	0	87.2	33.8	53.4
507	Semar Jhala	139609			5.1	21.7	0	0	0	1.5	62.7	1.8	566.3	517.8	48.5
508	Dhauraliya	139610			0	2.9	0	0	18.2	6.9	0	2.5	67.2	67.2	0
509	Gajiyapur	139611	HARDOI	c	0	4.1	0	0	15	0	0	0.3	25	25	0
510	Adampur	139612			0	2.7	0	0	0	0.5	0	0.2	41.2	35.2	6
511	Nizampur	139613	PALI TO NIZAMPUR	a	0	19.8	0	0	0	3.4	3.8	32.2	220.4	156	64.4
512	Pali Dehat Sisala	139614	PALI	a	0	9	0	0	0	0	0.1	39.9	81.4	46	35.4
513	Pali Dehat Pansala	139615	PALI	a	0	8.4	0	0	0	0.3	0.1	0.9	3.5	3.2	0.3
514	Ahmadpur	139616			0	6.2	0	0	0.2	0	15.6	0	59.7	46.1	13.6
515	Rajarampur	139617	PALI TO RAJARAMPUR	a	0	10.2	0	0	0	0	0	26.9	36.7	35.2	1.4
516	Bhahpur	139618	PALI TO SHAHPUR	a	0	6.4	0	0	2.7	0.1	0.6	5.1	129.3	94.6	34.7
517	Khankalapur	139619	PALI TO KHANIKALAPUR	a	0	4	0	0	1.7	0	5.2	0.5	85.6	50.1	35.5
518	Jahanpur	139620	PALI TO JAHANPUR	a	0	4	0	0	1.2	1.8	0.7	13.2	102.3	63.6	38.8
519	Akhri	139621			0	3.8	0	0	0	0	0	0	67.9	47.4	20.5
520	Munder	139622			0	17.1	0	0	21	24.4	60	74.4	457.8	417.6	40.2
521	Kausiya	139623		b	9.1	0	0	0	0	0.7	2	0	110.9	76.2	34.7
522	Sarsai	139624		b	0	26.5	0	0	0	0.6	0	0.5	317.9	200.5	117.4
523	Timirpur	139625			0	0	8.7	0	2.4	1.8	1.8	0	196	196	0
524	Saidapur	139626		b	0.9	6.3	0	0	0	0.8	0	0.2	120.2	81.3	38.9
525	Markara	139627		b	0	5.9	0	0	0	0.3	0	0.6	180.7	180.7	0
526	Amirta	139628			83.5	9.4	0	0	0	0.9	0	2.8	245.8	205.4	40.4
527	Rahtaura	139629			0	7	0	0	0	3.9	1.9	0	277.2	202	75.2
528	Khawajipur	139630	PALI TO KHAWAJIPUR	a	0	4.2	0	0	0	0	0.1	12.6	32.2	27.9	4.4
529	Dharampur	139631	PALI	a	0	23	0	0	0	0	0	6.4	139.7	112.4	27.3
530	Kishanpur	139632	PALI TO KISHUNPUR	a	0	4	0	0	0	0.1	1.2	19.2	106.7	86.3	20.4
531	Ratanpur	139633	PALI TO RATANPUR	a	0	5	1.1	0	0	0.6	7.9	19	131.8	96.9	34.9
532	Garhuapur	139634			0	2.6	0	0	0	0	0	0	596.5	506	90.5
533	Ramapur Lal	139635	PALI TO RAMAPUR LAL	a	0	3.5	0	0	0	0.2	2.2	36.2	65.6	52.2	13.4
534	Ramdaspur	139636			0	4	0	0	2.7	0	1.7	6.7	53.7	48.4	5.2
535	Mahamdapur	139637			0	17.6	0	0	0	0	0	2.9	39.2	39.2	0
536	Khanjahanpur	139638	HARDOI	c	0	1.9	0	0	0	0.2	0	2	90.7	70.7	20
537	Asmadha	139639			0	16.2	0	0	0	1.4	0	2.8	114	88.9	25
538	Daulatpur	139640	FARUKHABAD	c	0	5.8	0	0	0	0.8	0	0.6	29.8	22.6	7.2
539	Bhorapur	139641			0	8.3	0	0	0	1.3	0	0.8	170.1	150.1	20
540	Sahjanpur	139642	HARDOI	c	0	12.8	0	0	0	0.8	0	0.9	414.4	364	50.4
541	Nand Khera	139643			0	11.6	0	2.6	41.1	2.9	1.2	0.9	208.8	208.8	0
542	Baseliya	139644	PALI	b	1.7	7.2	0	1.1	0	0	0	2.2	70.6	60.2	10.4
543	Gaura Udaipur	139645	HARDOI	c	0	12.4	0	0	0	0.3	0	1.2	238.9	150.2	88.7
544	Kahrai Naktaura Sisala	139646			0	0	6.6	0	0.3	1.2	0	2	200	200	0
545	Kahrai Naktaura Pansala	139647			0	0.8	0	0	0	0.3	0	3	67.9	67.9	0
546	Raipur	139648			0	0	1.9	0	0.3	1.2	0	0.7	178.5	149.8	28.7

**Census of India 2011- Village Directory**

Amenities and Land use ( As in 2009 )

Sr.No.	Name village	Location code no.	Area irrigated by source (in hectare).					Name of three most important commodities manufactured		
			Canals ( C )	Wells/Tube-wells(W/TW)	Tanks/Lakes(T/L)	Water Falls(WF)	Others(O)	First	Second	Third
1	2	3	115	116	117	118	119	120	121	122

**Name of District:-Hardoi (0155)**

**Name of CD Block:-Barkhani (262)**

503	Aliyapur	139605	0	67	0	0	0			
504	Behti	139606	0	150.4	0	0	0			
505	Jeora	139607	0	0	0	0	400			
506	Deoniyapur Sarsai	139608	0	33.8	0	0	0			
507	Semar Jhala	139609	0	415.6	0	0	102.2			
508	Dhauraliya	139610	0	67.2	0	0	0			
509	Gajiyapur	139611	0	25	0	0	0			
510	Adampur	139612	0	35.2	0	0	0			
511	Nizampur	139613	0	156	0	0	0			
512	Pali Dehat Sisala	139614	0	46	0	0	0			
513	Pali Dehat Pansala	139615	0	3.2	0	0	0			
514	Ahmadpur	139616	0	46.1	0	0	0			
515	Rajarampur	139617	0	35.2	0	0	0			
516	Bhahpur	139618	0	94.6	0	0	0			
517	Khankalapur	139619	0	50.1	0	0	0			
518	Jahanpur	139620	0	63.6	0	0	0			
519	Akhri	139621	0	47.4	0	0	0			
520	Munder	139622	0	360.2	0	0	57.5			
521	Kausiya	139623	76.2	0	0	0	0			
522	Sarsai	139624	0	200.5	0	0	0			
523	Timirpur	139625	0	0	0	0	196			
524	Saidapur	139626	0	81.3	0	0	0			
525	Markara	139627	0	140.4	0	0	40.3			
526	Amirta	139628	0	0	0	0	205.4			
527	Rahtaura	139629	0	0	0	0	202			
528	Khvajipur	139630	0	27.9	0	0	0			
529	Dharampur	139631	0	112.4	0	0	0			
530	Kishanpur	139632	0	86.3	0	0	0			
531	Ratanpur	139633	0	96.9	0	0	0			
532	Garhuapur	139634	0	506	0	0	0			
533	Ramapur Lal	139635	0	52.2	0	0	0			
534	Ramdaspur	139636	0	48.4	0	0	0			
535	Mahamdapur	139637	0	39.2	0	0	0			
536	Khanjahanpur	139638	0	70.7	0	0	0			
537	Asmadha	139639	0	88.9	0	0	0			
538	Daulatpur	139640	0	22.6	0	0	0			
539	Bhorapur	139641	0	150.1	0	0	0			
540	Sahjanpur	139642	0	364	0	0	0			
541	Nand Khera	139643	0	0	0	0	208.8			
542	Baseliya	139644	0	60.2	0	0	0			
543	Gaura Udaipur	139645	0	150.2	0	0	0			
544	Kahrai Naktaura Sisala	139646	0	200	0	0	0			
545	Kahrai Naktaura Pansala	139647	0	67.9	0	0	0			
546	Raipur	139648	0	149.8	0	0	0			

**Census of India 2011- Village Directory**

Amenities and Land use ( As in 2009 )

Sr.No.	Name village	Location code no.	Total area of the village ( in hectares rounded up to one decimal place)	Total population ( 2011 census )	Number of households (2011 census)	Number of educational amenities available. (If not available within the village , the distance range code viz; a for < 5 Kms, b for 5-10 Kms and c for 10+ kms of nearest place where facility is available is given).														
						Pre-Primary school (PP)	Primary school (P)	Middle school (M)	Secondary School (S)	Senior Secondary school (SS)	Degree college of arts science & commerce (ASC)	Engineering college(EC)	Medical college (MC)	Management institute (MI)	Polytechnic (Pt)	Vocational training school /ITI	Non-formal training centre (NFTC)	Special school for disabled (SSD)	Others (specify)	
1	2	3	4	5	6	7	8	9	10	11	12	13	14	15	16	17	18	19	20	

**Name of District:-Hardoi (0155)**

**Name of CD Block:-Barkhani (262)**

547	Kankapur Ubariya	139649	450.2	2349	397	c		2	a	a	a			c		c			
548	Kanhari	139650	246	1471	270			1	a					c	c	c	c		
549	Bahauddinpur	139651	155.3	1191	220			1	l	a	a	e	c	c	c	c	c	c	
550	Kaitha	139652	150.9	1014	153	a		1					c	c	c	c	c	c	
551	Pandeypur	139653	273.8	1931	368	c		3	l	l	l	l	c	c	c	c	c	c	
552	Rajpur Labhera	139654	206.4	671	117	b		1	l	a	a			c		c			
553	Ubriakalan	139655	360	1350	216			1	l							c			
554	Chakauti Khurd	139656	236.1	1114	190	b		1	a	a	a			c		c			
555	Chakauti Kalan	139657	255.5	943	159	b	a	a	a	a	a			c		c			
556	Ubariya Khurd	139658	254	416	81		a	a	a	a	a			c					
557	Khetauli	139659	188.1	1022	187			1								c			
558	Nizampur Saida	139660	49.5	408	77					2						c	c		
559	Rampura Khamariya	139661	560.2	2111	320			2	l	l	l	l	c						
560	Madnapur	139662	192	1692	287	b		1	l	a	a	e	c	c	c	c	c	c	
561	Chaura Rai	139663	924	2112	409			2											
562	Singhapur	139664	205.1	717	125			2											
563	Jaitpur	139665	328	506	94			1											
564	Semariya	139666	270.6	1380	239			2	2	b				c					
565	Khandau Mirzapur	139667	244.1	987	167			1											
566	Gaur Khera	139668	236.1	971	189			1								c			
567	Sawaizpur	139669	512.5	5044	828	2		3	3										
568	Silwari	139670	642	1862	309			2	a										
569	Dhikaha	139671	814	817	127														
570	Ramapur Misra	139672	129.9	579	91	b	a	b	b	b	b	c				c			
571	Pahunchna Khera	139673	85.6	223	46														
572	Lakhmapur Sisala	139674	193	789	120					l									
573	Lakhmapur Pansala	139675	54.4	715	126														
574	Haran Kuda Sisala	139676	45.7	490	86														
575	Haran Kuda Pansala	139677	72	0	0														
576	Gurdharu	139678	84.8	549	96	a	a	a	b	b	b	c				c	c	c	c
577	Salhoni Sisala	139679	136.5	2482	371	b		2	l	b	b	c	c			c	c		
578	Salhoni Pansala	139680	83.3	0	0														
579	Dahirapur	139681	1484.6	1005	151	b		l	a	a	b	c				c	c	c	
580	Saraj Ragho Pansala	139682	100.1	0	0														
581	Sarai Ragho Sisala	139683	241.3	2363	380	l		l		b	b					c	c		
582	Nagla Pahladpur	139684	195.2	324	54		a	a								c			
583	Udhama Pur	139685	279.5	687	113			l											
584	Bhaila Mau Sisala	139686	389.8	1695	392			l	2	l				c		c			
585	Bhaila Mau Pansala	139687	40.4	0	0														
586	Kankapur Lal	139688	40.3	750	301			l	l							c	c		
587	Binaika Akbarpur Sisala	139689	51.6	632	110			l	l							c			
588	Binaika Akbarpur Pansala	139690	153.9	500	97														
589	Menhdiyarpur	139691	88.8	220	45		a		l							c			
590	Baroura Sisala	139692	123.8	1426	278			l	l	a	a					c	c		
591	Baraura Pansala	139693	92	0	0														
<b>Block T O T A L :</b>			<b>45583.1</b>	<b>204786</b>	<b>35681</b>	<b>7</b>	<b>157</b>	<b>81</b>	<b>15</b>	<b>9</b>	<b>2</b>	<b>0</b>	<b>0</b>	<b>0</b>	<b>0</b>	<b>0</b>	<b>0</b>	<b>2</b>	<b>0</b>

**Census of India 2011- Village Directory**

Amenities and Land use ( As in 2009 )

Sr.No.	Name village	Location code no.	Number of Medical Amenities available. (If not available within the village , the distance range code viz; a for < 5 Kms, b for 5-10 Kms and c for 10+ kms of nearest place where facility is available is given).										Number of Non-Government Medical Amenities available.							Availability of drinking water - Yes / No								
			Community health centre (CHC)	Primary health centre (PHC)	Primary health sub centre (PHS)	Maternity and child welfare centre (MCW)	T.B. clinic (TBC)	Hospital-allopathic (HA)	Hospital-alternative medicine (HO)	Dispensary (D)	Veterinary hospital (VH)	Mobile health clinic (MHC)	Family welfare centre (FWC)	Charitable non Govt. hospital/Nursing home.	Medical practitioner with MBBS Degree	Medical practitioner with other degree	Medical practitioner with no degree	Traditional practitioner and faith healer .	Medicine Shop	Others	Tap water (Treated/Untreated)	Well water (Covered / Uncovered well)	Hand Pump	Tube wells / Bore well	Spring	River / Canal	Tank / Pond / Lake	Others
1	2	3	21	22	23	24	25	26	27	28	29	30	31	32	33	34	35	36	37	38	39	40	41	42	43	44	45	46

Name of District:-Hardoi (0155)

Name of CD Block:-Barkhani (262)

547	Kankapur Ubariya	139649	c	c	c	c	c	c	c	c	c	c	c	0	0	0	0	0	0	0	0	Yes	Yes	Yes	No	No	No	No	No		
548	Kanhari	139650		b		c					b			0	0	0	0	0	0	0	0	Yes	Yes	Yes	Yes	No	No	No	No		
549	Bahaudinpur	139651	a	a	a	a	c	a	a	a	a	a	a	0	0	0	2	2	1	0	0	Yes	Yes	Yes	No	No	No	Yes	No		
550	Kaitha	139652	b	c	c	c	c	c	c	c	c	c	c	0	0	0	0	0	0	0	0	Yes	Yes	Yes	No	No	No	Yes	No		
551	Pandeypur	139653	c				c	c	c	c	b			0	0	0	0	0	0	0	0	Yes	Yes	Yes	Yes	No	No	No	No		
552	Rajpur Labhera	139654	c	c	c	c	c	c	c	c	b	c	c	0	0	0	0	0	0	0	0	Yes	Yes	Yes	No	No	No	No	No		
553	Ubrakalan	139655	c	b							b			0	0	0	0	0	0	0	0	Yes	Yes	Yes	Yes	No	No	No	No		
554	Chakauti Khurd	139656	c	c	c	c	c	c	c	c	b	c	c	0	0	0	0	0	0	0	0	Yes	Yes	Yes	No	No	No	No	No		
555	Chakauti Kalan	139657	c	c	c	c	c	c	c	c	b	c	c	0	0	0	0	0	0	0	0	Yes	Yes	Yes	No	No	No	No	No		
556	Ubariya Khurd	139658		b		c					a			0	0	0	0	0	0	0	0	Yes	Yes	Yes	Yes	No	No	No	No		
557	Khetauli	139659	c								b			0	0	0	0	0	0	0	0	Yes	Yes	Yes	Yes	No	No	No	No		
558	Nizampur Saيدا	139660												0	0	0	0	0	0	0	0	Yes	Yes	Yes	Yes	No	No	No	Yes	No	
559	Rampura Khamariya	139661												0	0	0	0	0	0	0	0	Yes	Yes	Yes	Yes	No	No	No	No		
560	Madnapur	139662	c	b	b	b	c	b	b	b	b		b	0	0	0	0	0	0	0	0	Yes	Yes	Yes	No	No	No	Yes	No		
561	Chaura Rai	139663												0	0	0	0	0	0	0	0	Yes	Yes	Yes	Yes	No	No	No	No		
562	Singhapur	139664		b							b			0	0	0	0	0	0	0	0	Yes	Yes	Yes	Yes	No	No	No	No		
563	Jaitpur	139665	b	b				c			b			0	0	0	0	0	0	0	0	Yes	Yes	Yes	Yes	No	No	No	No		
564	Semariya	139666	b		b						b			0	0	0	0	0	0	0	0	Yes	Yes	Yes	Yes	No	No	No	No		
565	Khandaua Mirzapur	139667												0	0	0	0	0	0	0	0	Yes	Yes	Yes	No	No	No	Yes	No		
566	Gaur Khera	139668												0	0	0	0	0	0	0	0	Yes	No	Yes	Yes	No	No	Yes	No		
567	Sawaiapur	139669			l				l	l				0	0	l	0	0	7	0	0	Yes	Yes	Yes	No	No	No	No	No		
568	Silwari	139670	a	a										0	0	0	0	0	0	0	0	Yes	Yes	Yes	Yes	No	No	No	No		
569	Dhikaha	139671												0	0	0	0	0	0	0	0	Yes	Yes	Yes	No	No	No	No	No		
570	Ramapur Misra	139672	b	b	b	b	b	b		b	b		b	0	0	0	0	0	0	0	0	Yes	Yes	Yes	Yes	No	No	No	No		
571	Pahunchna Khera	139673												0	0	0	0	0	0	0	0	Yes	Yes	Yes	No	No	No	No	No		
572	Lakhmapur Sisala	139674	b								b			0	0	0	0	0	0	0	0	Yes	Yes	Yes	Yes	Yes	No	Yes	No		
573	Lakhmapur Pansala	139675												0	0	0	0	0	0	0	0	No	No	No	No	No	No	No	No		
574	Haran Kuda Sisala	139676		b		c	c	c	c	c	b		c	0	0	0	0	0	0	0	0	Yes	Yes	Yes	Yes	No	No	No	No		
575	Haran Kuda Pansala	139677																													
576	Gurdharu	139678	b	b	b	b	b				b		b	0	0	0	0	0	0	0	0	Yes	Yes	Yes	No	No	No	No	No		
577	Salhoni Sisala	139679	b	b					b		b	b		0	0	0	0	0	0	0	0	Yes	Yes	Yes	No	No	No	No	No		
578	Salhoni Pansala	139680																													
579	Dahirapur	139681	b	b	b	b	b	b		b				0	0	0	0	0	0	0	0	Yes	Yes	Yes	No	No	No	No	No		
580	Saraj Ragho Pansala	139682																													
581	Sarai Ragho Sisala	139683	b	b	b	b		b			b	b		0	0	0	0	0	0	0	0	Yes	Yes	Yes	Yes	No	No	No	Yes		
582	Nagla Pahladpur	139684	c	b		c	c				c			0	0	0	0	0	0	0	0	Yes	Yes	Yes	Yes	No	No	No	No		
583	Udharna Pur	139685	b								b			0	0	0	0	0	0	0	0	Yes	Yes	Yes	Yes	No	No	No	No		
584	Bhaila Mau Sisala	139686		c			c				c			0	0	0	0	0	0	0	0	Yes	Yes	Yes	Yes	No	No	No	No		
585	Bhaila Mau Pansala	139687																													
586	Kankapur Lal	139688	c	b		c	c				c			0	0	0	0	0	0	0	0	Yes	Yes	Yes	Yes	No	No	No	No		
587	Binaika Akbarpur Sisala	139689	c	b							c			0	0	0	0	0	0	0	0	Yes	Yes	Yes	Yes	No	No	No	No		
588	Binaika Akbarpur Pansala	139690												0	0	0	0	0	0	0	0	Yes	Yes	No	No	No	No	Yes	No		
589	Menhdiyarpur	139691	c	b		c	c				c			0	0	0	0	0	0	0	0	Yes	Yes	Yes	Yes	No	No	No	No		
590	Baroura Sisala	139692	c	c		c	c	c			c			0	0	0	0	0	0	0	0	Yes	Yes	Yes	Yes	No	No	No	No		
591	Baraura Pansala	139693																													
<b>Block T O T A L :</b>						<b>1</b>	<b>3</b>	<b>1</b>	<b>2</b>	<b>0</b>	<b>0</b>	<b>4</b>	<b>2</b>	<b>5</b>	<b>1</b>	<b>1</b>	<b>3</b>	<b>17</b>	<b>15</b>	<b>52</b>	<b>30</b>	<b>41</b>	<b>0</b>	<b>157</b>	<b>155</b>	<b>158</b>	<b>86</b>	<b>1</b>	<b>28</b>	<b>47</b>	<b>1</b>

**Census of India 2011- Village Directory**

Amenities and Land use ( As in 2009 )

Sr.No.	Name village	Location code no.	Availability of toilet & others Yes / No				Communication and transport facilities (If amenities available code -Yes is given except for Village Pin Code ,If not available within the village , the distance range code viz; a for < 5 Kms, b for 5-10 Kms and c for 10+ kms of nearest place where facility is available is given).																
			Community toilet including bath.	Community toilet excluding bath.	Rural sanitary mart or sanitary hardware outlet available near the village.	Community bio- gas or recycle of waste for productive use.	Post office(PO)	Sub post office (SPO)	Post & Telegraph office ( P&TO)	Village Pin Code	Telephones (Land lines)	Public call office (PCO)	Mobile phone coverage	Internet cafes/ Common service centre (CSC)	Private courier facility	Bus service (Public & Private)	Railway stations	Auto/Modified Autos	Taxis and Vans	Tractors	Cycle-pulled rickshaws(Manual & Machine driven)	Carts driven by animals	Sea /River ferry service
1	2	3	47	48	49	50	51	52	53	54	55	56	57	58	59	60	61	62	63	64	65	66	67

**Name of District:-Hardoi (0155)**

**Name of CD Block:-Bharkhani (262)**

547	Kankapur Ubariya	139649	No	No	No	No	c	b	c			c	Yes	Yes	c	a	c	c	a	Yes		Yes	
548	Kanhari	139650	No	No	No	No	a					b	Yes	Yes		b	e			Yes		Yes	
549	Bahauddinpur	139651	No	No	No	No	a	a	a		a	a	Yes	a	c	a	c	a	a	Yes	a	Yes	a
550	Kaitha	139652	No	No	No	No	b	a	a		b	b	Yes	c	c	b	c	b	b	Yes	b	Yes	
551	Pandeypur	139653	No	No	No	Yes	e	Yes	Yes		Yes	Yes	Yes		Yes	e	Yes	Yes	Yes	Yes	Yes	Yes	
552	Rajpur Labhera	139654	No	No	No	No	c	b	e			b	Yes	c	c	b	c	c	b	Yes		Yes	
553	Ubriakalan	139655	No	No	No	No	a						Yes			b	c			Yes		Yes	
554	Chakauti Khurd	139656	No	No	No	No	e	b	c			b	Yes	c	c	b	e	c	b	Yes		Yes	
555	Chakauti Kalan	139657	No	No	No	No	e	b	e			b	Yes	c	c	b	c	c	b	Yes		Yes	
556	Ubariya Khurd	139658	No	No	No	No	a						Yes			a	e			Yes		Yes	
557	Khetauli	139659	No	No	No	No	a						Yes			b	e			Yes		Yes	
558	Nizampur Saida	139660	No	No	No	No	a	c	c		a		Yes			Yes				Yes		Yes	
559	Rampura Khamariya	139661	No	No	No	No	b	Yes	b		Yes	Yes	Yes	Yes	c	Yes	Yes	Yes	Yes	Yes	Yes	Yes	Yes
560	Madnapur	139662	No	No	No	No	b	a	a		b	b	Yes	c	c	a	c	b	b	Yes	b	Yes	
561	Chaura Rai	139663	No	No	No	No						Yes	Yes	Yes						Yes		Yes	
562	Singhapur	139664	No	No	No	No	b						Yes							Yes		Yes	
563	Jaitpur	139665	No	No	No	No							Yes									Yes	
564	Semariya	139666	No	No	No	No		b				Yes	Yes									Yes	
565	Khandaua Mirzapur	139667	No	No	No	No							Yes							Yes	Yes	Yes	
566	Gaur Khera	139668	No	No	No	No		c	c		a	a	Yes			Yes				Yes		Yes	
567	Sawaizpur	139669	Yes	Yes	No	No	b	Yes			Yes	Yes	Yes	Yes		Yes			Yes	Yes	Yes	Yes	
568	Silwari	139670	No	No	No	No	a						Yes			Yes			Yes	Yes	Yes	Yes	
569	Dhikaha	139671	No	No	No	No							Yes										
570	Ramapur Misra	139672	No	No	No	No	b	b			b	Yes	Yes	b	b	b	b	b	b	b	b	b	b
571	Pahunchna Khera	139673	No	No	No	No	a	a	b	241123	b	b	b	b	b	b	e	b	b	Yes		Yes	
572	Lakhmapur Sisala	139674	No	No	No	No							Yes							Yes		Yes	Yes
573	Lakhmapur Pansala	139675	No	No	No	No							Yes										
574	Haran Kuda Sisala	139676	No	No	No	No	b	a	c		c	Yes	b	b	b	b	c	b	b	Yes	Yes	Yes	Yes
575	Haran Kuda Pansala	139677																					
576	Gurdharu	139678	No	No	No	No	b	b	b		b	b	Yes	b	b	b	b	b	b	b	b	b	b
577	Salhoni Sisala	139679	No	No	No	No	b	b			b	b	Yes	Yes		b	c		b	b	b	b	b
578	Salhoni Pansala	139680																					
579	Dahirapur	139681	No	No	No	No		a	b		b	b	Yes	b	b	b	c	b	b	Yes	b	Yes	b
580	Saraj Ragho Pansala	139682																					
581	Sarai Ragho Sisala	139683	No	No	No	No	b	Yes	b		Yes	Yes	Yes					Yes	Yes			Yes	
582	Nagla Pahladpur	139684	No	No	No	No	a		c			b	Yes	b	c	b	c			Yes	Yes	Yes	
583	Udharna Pur	139685	No	No	No	No							Yes							Yes		Yes	
584	Bhaila Mau Sisala	139686	No	No	No	No	Yes		c		b	b	Yes	b	c	b		c		Yes	Yes	Yes	
585	Bhaila Mau Pansala	139687																					
586	Kankapur Lal	139688	No	No	No	No	a						Yes			b	c			Yes		Yes	
587	Binaika Akbarpur Sisala	139689	No	No	No	No	b						Yes			c	c			Yes		Yes	
588	Binaika Akbarpur Pansala	139690	No	No	No	No							Yes							Yes	Yes	Yes	
589	Menhdiarpur	139691	No	No	No	No	b						Yes			b	c			Yes	Yes	Yes	
590	Baroura Sisala	139692	No	No	No	No	b						Yes			a	c			Yes	Yes	Yes	
591	Baraura Pansala	139693																					
<b>Block TOTAL :</b>			<b>2</b>	<b>1</b>	<b>5</b>	<b>1</b>	<b>2</b>	<b>21</b>	<b>2</b>	<b>5</b>	<b>15</b>	<b>19</b>	<b>154</b>	<b>29</b>	<b>2</b>	<b>16</b>	<b>1</b>	<b>12</b>	<b>20</b>	<b>121</b>	<b>39</b>	<b>144</b>	<b>3</b>

**Census of India 2011- Village Directory**

Amenities and Land use ( As in 2009 )

Sr.No.	Name village	Location code no.	Village connected to highways,village roads, banks & credit societies (If amenities available code -Yes is given, If not available within the village , the distance range code viz; a for < 5 Kms, b for 5-10 Kms and c for 10+ kms of nearest place where facility is available is given).													Availability of miscellaneous facilities (If amenities available code -Yes is given, If not available within the village , the distance range code viz; a for < 5 Kms, b for 5-10 Kms and c for 10+ kms of nearest place where facility is available is given).											
			68	69	70	71	72	73	74	75	76	77	78	79	80	81	82	83	84	85	86	87	88				
			Connected to national highway(NH)	Connected to state highway(SH)	Connected to major district road (MDR)	Connected to others district road	Pucca roads	Kutchcha roads	Water bounded macadam(WBM) roads	Navigable waterway (river/canal)(NW)	Footpaths (FP)	Commercial & Co-operative Banks	ATM	Agricultural Credit Societies	Self-Help Group (SHG)	Public distribution system (PDS) shop	Mandis / Regular market	Weekly Haat	Agricultural marketing society	Integrated Child Development Scheme (Nutritional Centres)	Anganwadi Centre (Nutritional Centres)	Others (Nutritional Centres)	ASHA (Accredited Social Health Activist)				
1	2	3	68	69	70	71	72	73	74	75	76	77	78	79	80	81	82	83	84	85	86	87	88				

**Name of District:-Hardoi (0155)**

**Name of CD Block:-Bharkhani (262)**

547	Kankapur Ubariya	139649	c	b	b	Yes	b	b	Yes	c	Yes	c	c	b	c	a	c	a	c	c	Yes	Yes	Yes
548	Kanhari	139650		b	b			Yes	Yes	c	Yes	c	c	c	Yes	Yes	Yes	b	Yes	Yes	Yes	Yes	Yes
549	Bahauddinpur	139651	a	a	a	a	a	Yes	a	a	Yes	a	a	a	Yes	Yes	a	a	a	a	Yes	Yes	Yes
550	Kaitha	139652	b	b	a	Yes	Yes	Yes	a		Yes	b	c	b	Yes	a	b	b	b	b	Yes	Yes	Yes
551	Pandeypur	139653		Yes	Yes	Yes	Yes	Yes	Yes	c		b	c	b	Yes	Yes	c	Yes	c	Yes	Yes	Yes	Yes
552	Rajpur Labhera	139654	c	b	b	Yes	b	b	Yes	c	Yes	c	c	b	c	a	c	b	c	b	Yes	Yes	Yes
553	Ubriakalan	139655		b				Yes	Yes		Yes	c	c	c	Yes	Yes	Yes	b	Yes	Yes	Yes	Yes	Yes
554	Chakauti Khurd	139656	c	b	b	Yes	b	b	Yes	c	Yes	c	c	b	c	Yes	c	b	c	b	Yes	Yes	Yes
555	Chakauti Kalan	139657	c	b	b	Yes	b	b	Yes	c	Yes	c	c	b	c	a	c	b	c	b	Yes	Yes	Yes
556	Ubariya Khurd	139658		b				Yes	Yes		Yes	a	a	a	Yes	a	a	a	Yes	Yes	Yes	Yes	Yes
557	Khetauli	139659		b				Yes	Yes		Yes	c	c	c	Yes	Yes	Yes	b	Yes	Yes	Yes	Yes	Yes
558	Nizampur Saida	139660	Yes	Yes	Yes			Yes		Yes					Yes	a	a	a	c	Yes	Yes	Yes	Yes
559	Rampura Khamariya	139661		Yes	Yes	Yes		Yes	Yes	c		Yes	c	Yes	c	c	c	Yes	c	Yes	Yes	Yes	Yes
560	Madnapur	139662	a	b	a	a	Yes	Yes	a			a	c	a	Yes	Yes	a	a	b	Yes	Yes	Yes	Yes
561	Chaura Rai	139663				Yes		Yes							Yes	Yes	Yes	Yes	Yes	Yes	Yes	Yes	Yes
562	Singhapur	139664				Yes		Yes							Yes	Yes	Yes	Yes	Yes	Yes	Yes	Yes	Yes
563	Jaitpur	139665							Yes		Yes				Yes	Yes	Yes	Yes	Yes	Yes	Yes	Yes	Yes
564	Semariya	139666	Yes			Yes	Yes	Yes	Yes						Yes	Yes	Yes	Yes	Yes	Yes	Yes	Yes	Yes
565	Khandaua Mirzapur	139667				Yes	Yes	Yes							Yes	a	c	a	c	Yes	Yes	Yes	Yes
566	Gaur Khera	139668	Yes	Yes				Yes		Yes	Yes			b	Yes	a	a	a	Yes	Yes	Yes	Yes	Yes
567	Sawaiipur	139669	Yes	Yes	Yes		Yes	Yes	Yes		Yes	Yes		Yes	Yes	Yes	c	Yes	Yes	Yes	Yes	Yes	Yes
568	Silwari	139670	Yes	Yes	Yes	Yes	Yes	Yes	Yes		Yes			Yes	Yes	Yes	Yes	Yes	Yes	Yes	Yes	Yes	Yes
569	Dhikaha	139671								Yes					Yes	Yes	Yes	Yes	Yes	Yes	Yes	Yes	Yes
570	Ramapur Misra	139672	b	b	b	b	b	b	b	Yes	b	c	b	Yes	Yes	b	b	b	Yes	Yes	Yes	Yes	Yes
571	Pahunchna Khera	139673		Yes	Yes	Yes	Yes		Yes					b	Yes	a	b	Yes	Yes	Yes	Yes	Yes	Yes
572	Lakhmapur Sisala	139674				Yes	Yes	Yes		Yes	Yes				Yes	Yes	Yes	Yes	Yes	Yes	Yes	Yes	Yes
573	Lakhmapur Pansala	139675								Yes				b	Yes	Yes	Yes	Yes	Yes	Yes	Yes	Yes	Yes
574	Haran Kuda Sisala	139676	a	c	b			Yes		Yes	Yes		c	Yes	a	c	c	b	Yes	Yes	Yes	Yes	Yes
575	Haran Kuda Pansala	139677																					
576	Gurduharu	139678	b	b	b	b		b	b	Yes				Yes	Yes	Yes	Yes	Yes	Yes	Yes	Yes	Yes	Yes
577	Salhoni Sisala	139679	b	b	b	b		Yes	Yes				b	Yes	Yes	Yes	Yes	Yes	Yes	Yes	Yes	Yes	Yes
578	Salhoni Pansala	139680																					
579	Dahirapur	139681	b	Yes	b	Yes	Yes	Yes	Yes	Yes	c	c	c	Yes	b	b	b	b	b	b	Yes	b	Yes
580	Saraj Ragho Pansala	139682																					
581	Sarai Ragho Sisala	139683	b	Yes	Yes	Yes	Yes	Yes	Yes	Yes	c	c	c	Yes	Yes	Yes	Yes	Yes	Yes	Yes	Yes	Yes	Yes
582	Nagla Pahladpur	139684		b				Yes	Yes		Yes	c	c	c	Yes	a	b	b	Yes	Yes	Yes	Yes	Yes
583	Udharna Pur	139685				Yes	Yes	Yes	Yes						Yes	Yes	Yes	Yes	Yes	Yes	Yes	Yes	Yes
584	Bhaila Mau Sisala	139686		b				Yes	Yes		Yes	c	c	c	Yes	Yes	c	b	c	Yes	Yes	Yes	Yes
585	Bhaila Mau Pansala	139687																					
586	Kankapur Lal	139688		b				Yes	Yes		Yes	c	c	c	Yes	Yes	Yes	b	Yes	Yes	Yes	Yes	Yes
587	Binaika Akbarpur Sisala	139689						Yes	Yes		Yes	c	c	c	Yes	Yes	Yes	b	Yes	Yes	Yes	Yes	Yes
588	Binaika Akbarpur Pansala	139690								Yes					Yes	Yes	Yes	Yes	Yes	Yes	Yes	Yes	Yes
589	Menhdiyarpur	139691		b	b		Yes	Yes	Yes		Yes	c	c	c	Yes	a	b	b	c	Yes	Yes	Yes	Yes
590	Baroura Sisala	139692		c	a			Yes	Yes		Yes	c	c	c	Yes	Yes	Yes	Yes	c	Yes	Yes	Yes	Yes
591	Baraura Pansala	139693																					
<b>Block T O T A L :</b>			<b>13</b>	<b>43</b>	<b>41</b>	<b>78</b>	<b>79</b>	<b>134</b>	<b>83</b>	<b>13</b>	<b>79</b>	<b>10</b>	<b>1</b>	<b>8</b>	<b>116</b>	<b>104</b>	<b>30</b>	<b>51</b>	<b>59</b>	<b>80</b>	<b>141</b>	<b>154</b>	<b>135</b>

Sr.No.	Name village	Location code no.	Availability of miscellaneous facilities (If amenities available code -Yes is given, If not available within the village, the distance range code viz; a for < 5 Kms, b for 5-10 Kms and c for 10+ kms of nearest place where facility is available is given).														Availability of electricity (Yes/No)			
			Community centre with/without TV	Sports Field,	Sports Club / Recreation Centre	Cinema / Video Hall	Public Library	Public Reading Room	Newspaper Supply	Assembly Polling station	Birth & Death Registration Office	Power Supply for Domestic Use (ED)	Power Supply for Agricultural Use (EAG)	Power Supply for Commercial Use (EC)	Power Supply for All Uses (EA)					
1	2	3	89	90	91	92	93	94	95	96	97	98	99	100	101					

Name of District:-Hardoi (0155)

Name of CD Block:-Bharkhani (262)

547	Kankapur Ubariya	139649	c	c	c	c	c	c	c	a	c	Yes	Yes	Yes	Yes
548	Kanhari	139650	Yes	c	Yes	Yes	Yes	Yes	Yes	Yes	Yes	Yes	Yes	Yes	Yes
549	Bahauddinpur	139651	a	c	a	a	a	a	a	Yes	Yes	Yes	Yes	Yes	Yes
550	Kaitha	139652	b	b	Yes	c	c	c	b	Yes	a	Yes	Yes	Yes	Yes
551	Pandeypur	139653	c	c	c	c	c	c	c	Yes	c	Yes	Yes	Yes	Yes
552	Rajpur Labhera	139654	c	c	c	c	c	c	c	Yes	c	Yes	Yes	Yes	Yes
553	Ubriakalan	139655	Yes	c	Yes	Yes	Yes	Yes	Yes	Yes	Yes	Yes	Yes	Yes	Yes
554	Chakauti Khurd	139656	c	c	c	c	c	c	c	Yes	c	Yes	Yes	Yes	Yes
555	Chakauti Kalan	139657	c	c	c	c	c	c	c	a	c	Yes	Yes	Yes	Yes
556	Ubariya Khurd	139658	Yes	c	c	c	Yes	Yes	Yes	Yes	b	Yes	Yes	Yes	Yes
557	Khetauli	139659	Yes	c	Yes	Yes	Yes	Yes	Yes	Yes	Yes	Yes	Yes	Yes	Yes
558	Nizampur Saida	139660	Yes	c	c	c	Yes	Yes	Yes	Yes	b	Yes	Yes	Yes	Yes
559	Rampura Khamariya	139661	Yes	c	Yes	c	c	c	Yes	Yes	c	Yes	Yes	Yes	Yes
560	Madnapur	139662	b	b	Yes	c	c	c	a	Yes	b	Yes	Yes	Yes	Yes
561	Chaura Rai	139663	Yes	Yes	Yes	Yes	c	c	Yes	Yes	Yes	Yes	Yes	Yes	Yes
562	Singhapur	139664	Yes	c	c	c	Yes	Yes	Yes	Yes	b	Yes	Yes	Yes	Yes
563	Jaitpur	139665	Yes	c	c	c	Yes	Yes	Yes	Yes	b	Yes	Yes	Yes	Yes
564	Semariya	139666	Yes	c	Yes	Yes	Yes	Yes	Yes	Yes	Yes	Yes	Yes	Yes	Yes
565	Khandaua Mirzapur	139667	Yes	c	c	c	Yes	Yes	Yes	a	a	Yes	Yes	Yes	Yes
566	Gaur Khera	139668	Yes	Yes	Yes	Yes	Yes	Yes	Yes	Yes	Yes	Yes	Yes	Yes	Yes
567	Sawaizpur	139669	Yes	Yes	Yes	Yes	Yes	Yes	Yes	Yes	Yes	Yes	Yes	Yes	Yes
568	Silwari	139670	Yes	c	Yes	Yes	Yes	Yes	Yes	Yes	Yes	Yes	Yes	Yes	Yes
569	Dhikaha	139671	Yes	c	c	c	Yes	Yes	Yes	Yes	Yes	Yes	Yes	Yes	Yes
570	Rampur Misra	139672	b	Yes	Yes	b	Yes	Yes	b	a	c	Yes	Yes	Yes	Yes
571	Pahunchna Khera	139673	Yes	Yes	Yes	Yes	Yes	Yes	Yes	Yes	No	No	No	No	No
572	Lakhmapur Sisala	139674	Yes	c	c	c	Yes	Yes	Yes	Yes	b	Yes	Yes	Yes	Yes
573	Lakhmapur Pansala	139675	Yes	Yes	Yes	Yes	Yes	Yes	Yes	Yes	Yes	Yes	Yes	Yes	Yes
574	Haran Kuda Sisala	139676	Yes	c	c	c	Yes	Yes	Yes	Yes	c	No	No	No	No
575	Haran Kuda Pansala	139677													
576	Gurdharu	139678	Yes	c	c	c	Yes	Yes	Yes	Yes	b	Yes	Yes	Yes	Yes
577	Salhoni Sisala	139679	Yes	Yes	Yes	Yes	c	c	Yes	Yes	Yes	Yes	Yes	Yes	Yes
578	Salhoni Pansala	139680													
579	Dahirapur	139681	b	b	b	b	b	b	b	Yes	b	Yes	Yes	Yes	Yes
580	Saraj Ragho Pansala	139682													
581	Saraj Ragho Sisala	139683	b	Yes	Yes	Yes	c	c	Yes	Yes	Yes	Yes	Yes	Yes	Yes
582	Nagla Pahladpur	139684	Yes	c	c	c	Yes	Yes	Yes	a	b	Yes	Yes	Yes	Yes
583	Udharna Pur	139685	Yes	c	c	c	Yes	Yes	Yes	Yes	b	Yes	Yes	Yes	Yes
584	Bhaila Mau Sisala	139686	Yes	c	Yes	c	c	c	Yes	Yes	Yes	Yes	Yes	Yes	Yes
585	Bhaila Mau Pansala	139687													
586	Kankapur Lal	139688	Yes	c	c	c	Yes	Yes	Yes	Yes	b	Yes	Yes	Yes	Yes
587	Binaika Akbarpur Sisala	139689	Yes	c	c	c	Yes	Yes	Yes	Yes	b	Yes	Yes	Yes	Yes
588	Binaika Akbarpur Pansala	139690	Yes	c	c	c	Yes	Yes	Yes	Yes	b	Yes	Yes	Yes	Yes
589	Menhdiyarpur	139691	Yes	c	c	c	Yes	Yes	Yes	Yes	b	Yes	Yes	Yes	Yes
590	Baroura Sisala	139692	Yes	c	Yes	Yes	Yes	Yes	Yes	Yes	Yes	Yes	Yes	Yes	Yes
591	Baraura Pansala	139693													
<b>Block T O T A L :</b>			<b>57</b>	<b>24</b>	<b>40</b>	<b>32</b>	<b>55</b>	<b>56</b>	<b>73</b>	<b>137</b>	<b>68</b>	<b>153</b>	<b>153</b>	<b>153</b>	<b>153</b>

**Census of India 2011- Village Directory**

Amenities and Land use ( As in 2009 )

Sr.No.	Name village	Location code no.	Land Use												
			Nearest Town		Area under different types of land use ( in hectares rounded up to one decimal place)										
			Name	Distance range code i.e. a for < 5 Kms, b for 5-10 Kms and c for 10+ kms .	Forests	Area under Non-agricultural Uses	Barren and Un-cultivable land	Permanent Pastures and Other Grazing Lands	Land Under Miscellaneous Tree Crops etc.	Culturable Waste Land	Fallow lands other than current fallows	Current Fallows	Net Area Sown	Total Irrigated Land Area	Total Un-irrigated Land Area
1	2	3	102	103	104	105	106	107	108	109	110	111	112	113	114

**Name of District:-Hardoi (0155)**

**Name of CD Block:-Bharkhani (262)**

547	Kankapur Ubariya	139649	HARDOI	c	0	17.2	0	0	0	6.4	1.8	0	424.9	363.1	61.8		
548	Kanhari	139650	PALI	b	0	11.1	0	0	2.3	0.5	0	0	232	212	20		
549	Bahauddinpur	139651	PALI TO BAHAUDDINPUR	a	0	9.6	0	0	0	2.2	0.2	0	143.4	125.5	17.9		
550	Kaitha	139652	PALI	b	11.7	0	11.2	0	0	0	1.2	7.4	119.3	79.1	40.2		
551	Pandeypur	139653			0	9.3	0	0	1.1	7.3	0	1.1	255	215	40		
552	Rajpur Labhera	139654	HARDOI	e	0	0	0	0	0	0	0	0	206.4	175.2	31.2		
553	Ubriakalan	139655	PALI	c	5.2	3.7	2.8	0.9	0	0	0	0	347.3	258.1	89.2		
554	Chakauti Khurd	139656	HARDOI	e	0	13.8	0	0	0	1.3	0.7	0	220.2	189	31.2		
555	Chakauti Kalan	139657	HARDOI	e	0	2	0	0	0	7.9	0	0	245.6	211.2	34.4		
556	Ubariya Khurd	139658	PALI	b	0	8	4.6	0	2.1	0	0	0	240.3	230.1	10.2		
557	Khetauli	139659	PALI	e	0	15.1	1.2	0	2.4	6.1	0	0	163.3	149.2	14.1		
558	Nizampur Saída	139660			0	1.2	0	0	0	0.3	13.9	0.3	32.9	31.8	1.2		
559	Rampura Khamariya	139661			0	9.5	0	0	0	12.7	0	7	533	467	65.9		
560	Madnapur	139662	PALI	b	20.5	19.1	0	0	0	5.2	0	3.2	144	90	54		
561	Chaura Rai	139663			0	15	0	0	0	1.4	0	1.4	906.3	720.1	186.2		
562	Singhapur	139664			0.5	9	0	0	44	0	0	1	150.6	150.6	0		
563	Jaitpur	139665			0	7	0	0	0	0.8	0	1.7	318.6	220.5	98.1		
564	Semariya	139666			0	11.7	0	0	0	7.5	0	3.6	249.6	180.6	69		
565	Khandau Mirzapur	139667			0	10.2	0	0	0	11.5	1.5	18.3	202.5	197.4	5.1		
566	Gaur Khera	139668			9.2	0	0	0	1.2	3.2	57	0	165.4	154.4	11		
567	Sawaizpur	139669			0	38.4	0	0	2.2	6.8	75.1	3.8	386.2	370	16.2		
568	Silwari	139670	HARDOI	c	3.5	10.3	0.1	0	0	0	0	2.7	625.9	415.8	210.1		
569	Dhikaha	139671			10	0	0	0	0	0.6	0	10.6	792.3	691.5	100.8		
570	Ramapur Misra	139672			0	21	20	0	0	0	0	0	88	80	8		
571	Pahunchna Khera	139673			0	17.3	0	0	3.4	0	0	7.7	57.9	57.1	0.8		
572	Lakhmapur Sisala	139674			0	7.1	80.8	0	5	1.4	0	17.8	80.7	80.7	0		
573	Lakhmapur Pansala	139675			0	0.3	0	0	3	0	1.4	1.8	49.6	49.6	0		
574	Haran Kuda Sisala	139676			0	0	0.8	0	0	0.8	0	0.1	44.9	44	0.9		
575	Haran Kuda Pansala	139677			0	0.8	0	0	0	0.2	0	3	67.9	67.9	0		
576	Gurdharu	139678	PALI	b	16.6	10	0	0	0	0	0	0	58.2	58.2	0		
577	Salhoni Sisala	139679	PALI	b	68.3	10.9	15	0	0	0	0	0	42.4	42.4	0		
578	Salhoni Pansala	139680			0	0	3.3	0	1	1.5	0	0	77.5	70.5	7		
579	Dahirapur	139681	PALI	a	743.3	17.9	25	0	0	0	0	0	698.4	698.4	0		
580	Saraj Ragho Pansala	139682			0	27	5	0	0	0	0	0	68.1	68.1	0		
581	Sarai Ragho Sisala	139683	PALI	b	3.5	0	50.6	2	1.5	1.7	3.5	0	180.4	160.4	20		
582	Nagla Pahladpur	139684	PALI	c	0.2	13.7	2.8	0	0.3	0	0	0	178.3	165	13.3		
583	Udhama Pur	139685	HARDOI	e	0	11.5	0	0	112.2	3.9	0	1.2	150.7	150.7	0		
584	Bhaila Mau Sisala	139686	PALI	c	0.5	19.3	0	0.2	0	1.7	0	0	368.1	346.3	21.8		
585	Bhaila Mau Pansala	139687	PALI	c	1	13.4	0	0	0	0	0	0	27	21.8	5.3		
586	Kankapur Lal	139688			2.1	3.1	0	0	0	2.5	0	0	33.3	25	8.3		
587	Binaika Akbarpur Sisala	139689	PALI	b	0.4	2.8	1.4	0.2	0	0.1	0	0	46.3	41.4	4.9		
588	Binaika Akbarpur Pansala	139690	PALI	c	0	11.5	0	0	0	0	0	0	142.8	105.2	37.6		
589	Mehdiyarpur	139691	PALI	c	0.5	0	0	0.2	0	0.5	2.8	0	84.7	68.3	16.4		
590	Baroura Sisala	139692	PALI	c	0	13.8	0	0	0	4.2	0	0	104.7	85.2	19.5		
591	Baraura Pansala	139693	PALI	c	0	20.2	0	0	0	14.8	0	0	57	31.7	25.2		
<b>Block T O T A L :</b>					<b>0</b>	<b>0</b>	<b>2052.5</b>	<b>2480.6</b>	<b>684.3</b>	<b>48.6</b>	<b>585.5</b>	<b>616.2</b>	<b>851.4</b>	<b>1109.5</b>	<b>36900.3</b>	<b>32583.4</b>	<b>4317.2</b>



**Census of India 2011- Village Directory**

Amenities and Land use ( As in 2009 )

Sr.No.	Name village	Location code no.	Area irrigated by source (in hectare).					Name of three most important commodities manufactured		
			Canals ( C )	Wells/Tube-wells(W/TW)	Tanks/Lakes(T/L)	Water Falls(WF)	Others(O)	First	Second	Third

**Name of District:-Hardoi (0155)**

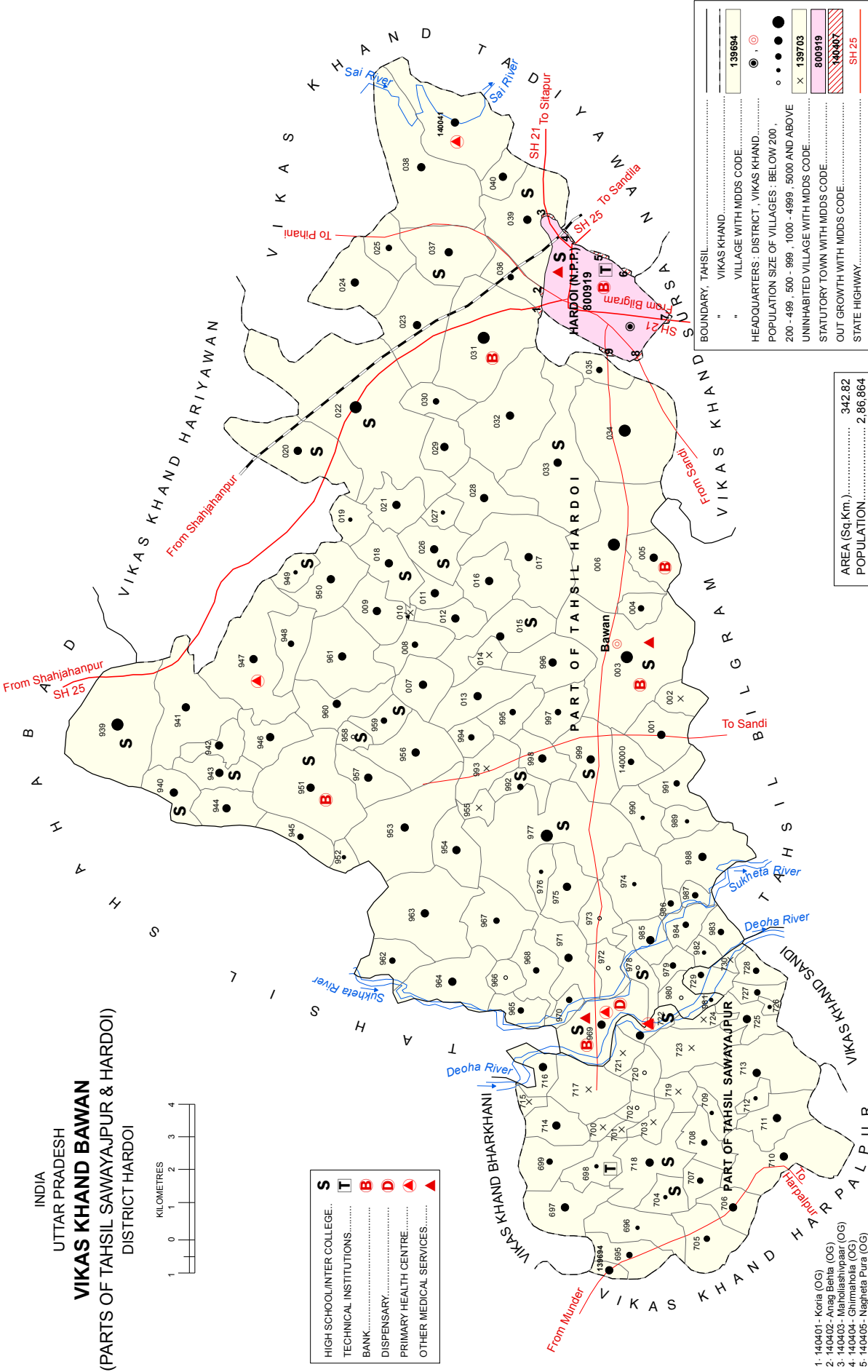
**Name of CD Block:-Barkhani (262)**

547	Kankapur Ubariya	139649	0	0	0	0	363.1			
548	Kanhari	139650	0	45.1	0	10	156.9			
549	Bahauddinpur	139651	0	125.5	0	0	0			
550	Kaitha	139652	0	79.1	0	0	0			
551	Pandeypur	139653	0	0	0	0	215			
552	Rajpur Labhera	139654	144	0	0	0	31.2			
553	Ubriakalan	139655	0	57	0	0	201.1			
554	Chakauti Khurd	139656	0	0	0	189	0			
555	Chakauti Kalan	139657	0	0	0	0	211.2			
556	Ubariya Khurd	139658	0	100	0	0	130.1			
557	Khetauli	139659	0	49.2	0	0	100			
558	Nizampur Saيدا	139660	0	26.5	0	0	5.2			
559	Rampura Khamariya	139661	0	0	0	0	467			
560	Madnapur	139662	0	90	0	0	0			
561	Chaura Rai	139663	0	720.1	0	0	0			
562	Singhapur	139664	0	150.6	0	0	0			
563	Jaitpur	139665	0	220.5	0	0	0			
564	Semariya	139666	0	180.6	0	0	0			
565	Khandaua Mirzapur	139667	0	149.1	0	0	48.2			
566	Gaur Khera	139668	0	138	0	0	16.4			
567	Sawaizpur	139669	0	228.7	0	0	141.3			
568	Silwari	139670	0	415.8	0	0	0			
569	Dhikaha	139671	0	691.5	0	0	0			
570	Ramapur Misra	139672	0	0	0	0	80			
571	Pahunchna Khera	139673	0	57.1	0	0	0			
572	Lakhmapur Sisala	139674	0	80.7	0	0	0			
573	Lakhmapur Pansala	139675	0	21.8	0	0	27.8			
574	Haran Kuda Sisala	139676	0	44	0	0	0			
575	Haran Kuda Pansala	139677	0	44	0	0	24			
576	Gurdharu	139678	0	58.2	0	0	0			
577	Salhoni Sisala	139679	0	42.4	0	0	0			
578	Salhoni Pansala	139680	0	0	0	0	70.5			
579	Dahirapur	139681	0	698.4	0	0	0			
580	Saraj Ragho Pansala	139682	0	0	0	8	60.1			
581	Sarai Ragho Sisala	139683	0	0	0	0	160.4			
582	Nagla Pahladpur	139684	0	40.2	0	0	124.7			
583	Udharna Pur	139685	0	150.7	0	0	0			
584	Bhaila Mau Sisala	139686	0	140.2	0	0	206.1			
585	Bhaila Mau Pansala	139687	0	5.5	0	0	16.2			
586	Kankapur Lal	139688	0	4.1	0	0	21			
587	Binaika Akbarpur Sisala	139689	0	9.4	0	0	32			
588	Binaika Akbarpur Pansala	139690	0	0	0	0	105.2			
589	Menhdiyarpur	139691	0	50.1	0	0	18.2			
590	Baroura Sisala	139692	0	30.1	0	0	55.1			
591	Baraura Pansala	139693	0	0	0	0	31.7			
<b>Block T O T A L :</b>			<b>220.2</b>	<b>14803.3</b>	<b>186.2</b>	<b>286.2</b>				

INDIA  
UTTAR PRADESH  
**VIKAS KHAND BAWAN**  
(PARTS OF TAHSIL SAWAYAJPUR & HARDOI)  
DISTRICT HARDOI



- S** HIGH SCHOOL/INTER COLLEGE..
- T** TECHNICAL INSTITUTIONS.....
- B** BANK.....
- D** DISPENSARY.....
- ▲** PRIMARY HEALTH CENTRE.....
- ▲** OTHER MEDICAL SERVICES.....



- BOUNDARY, TAHSIL.....
- VIKAS KHAND.....
- VILLAGE WITH MDDS CODE.....
- HEADQUARTERS : DISTRICT , VIKAS KHAND.....
- POPULATION SIZE OF VILLAGES : BELOW 200 ,
- 200 - 499 , 500 - 999 , 1000 - 4999 - 5000 AND ABOVE
- UNINHABITED VILLAGE WITH MDDS CODE.....
- STATUTORY TOWN WITH MDDS CODE.....
- OUT GROWTH WITH MDDS CODE.....
- STATE HIGHWAY.....
- IMPORTANT METALLED ROADS.....
- RAILWAY LINE : BROAD GAUGE.....
- RIVER AND STREAM.....

AREA (Sq.Km.).....	342.82
POPULATION.....	2,86,864
NUMBER OF TOWNS.....	01
NUMBER OF OUT GROWTH	09
NUMBER OF VILLAGES.....	140

Note :- District headquarters is also the Tahsil headquarters.

- 1- 140401- Koria (OG)
- 2- 140402- Anag Behta (OG)
- 3- 140403- Maholiahyapur (OG)
- 4- 140404- Ghimaholia (OG)
- 5- 140405- Nagheta Pura (OG)
- 6- 140406- Behta Chandpura (OG)
- 7- 140407- Nana Gani (OG)
- 8- 140408- Ramnagar (OG)
- 9- 140409- Hardoi Dehat (OG)

### Alphabetical list of Villages (CD Block Wise)

**Name of District: Hardoi**

**Name of CD BLOCK: Bawan**

SR. NO.	NAME OF VILLAGE	2011 CENSUS LOCATION CODE NUMBER	2001 CENSUS LOCATION CODE NUMBER
1	Achauli	139958	03283400
2	Aeja	139963	03283900
3	Airla	140014	03289000
4	Allipur	140018	03289400
5	Amirta	140027	03290300
6	Andhiyar	139966	03284200
7	Aneg Behta	140036	03291200
8	Auhadpur Lala Bhup	139704	03258000
9	Auhadpur Sakara	139964	03284000
10	Badruddinpur	140008	03288400
11	Baghouramal	139985	03286100
12	Baghuri	139979	03285500
13	Baijana	139967	03284300
14	Bajehara	140009	03288500
15	Bajpur Naktaura	139717	03259300
16	Bajpur Naktaura Naseb	139716	03259200
17	Bakura	139993	03286900
18	Balehra	139961	03283700
19	Bannai	140029	03290500
20	Barela	139995	03287100
21	Barkhara	140012	03288800
22	Barkheriya	140010	03288600
23	Barsohiya	139710	03258600
24	Barwan Ahat Mali	139722	03259800
25	Barwan Faraj	139723	03259900
26	Barwan Naseb	139724	03260000
27	Bavnapur	140013	03288900
28	Bawan	140003	03287900
29	Behta Dheera	139941	03281700
30	Behta Gokul	139939	03281500
31	Behta Sadhai	140032	03290800
32	Behiti	140033	03290900
33	Bharigawan	140041	03291700
34	Bheekhpur	139956	03283200
35	Bhithari	140006	03288200
36	Biskula	140005	03288100
37	Chandsipur	139696	03257200
38	Chndsaura	139972	03284800
39	Dabheliya	139962	03283800

40	Darveshpur	140004	03288000
41	Dauli	139984	03286000
42	Deopur	139698	03257400
43	Dharampur	139709	03258500
44	Dudhiya	139991	03286700
45	Dularpur	139718	03259400
46	Dularpur	139957	03283300
47	Etoriya	139994	03287000
48	Fool Behta	140021	03289700
49	Gadaipur	139953	03282900
50	Gadanpur	139700	03257600
51	Gaidhara	139948	03282400
52	Gajhathan	139976	03285200
53	Gangauli	139988	03286400
54	Garhiya Dilla	139982	03285800
55	Garhiya Jhabbu	139987	03286300
56	Govindpur	139983	03285900
57	Gulamau	140020	03289600
58	Harsinghpur	140040	03291600
59	Hasnapur	139959	03283500
60	Husenpur Sahora	140015	03289100
61	Iqbalpur	139978	03285400
62	Ituariya	139989	03286500
63	Jagdishpur	139999	03287500
64	Jatuli	139954	03283000
65	Jilgaon	139705	03258100
66	Kadari	139973	03284900
67	Kakrahi	140023	03289900
68	Kallan Saryan	139990	03286600
69	Kamalpur	139997	03287300
70	Karanpur	139986	03286200
71	Kashipur	140028	03290400
72	Kaurha	140022	03289800
73	Khalifapur Masti	139942	03281800
74	Khumaripur	140026	03290200
75	Koilaha	139950	03282600
76	Koliya	139728	03260400
77	Korriya	140031	03290700
78	Kuvanarpur	139940	03281600
79	Lagwahi	139968	03284400
80	Lakhwa	139970	03284600
81	Lonar	139969	03284500
82	Maganpur	139943	03281900
83	Mahimapur	139702	03257800

84	Maholiya Sheopar	140039	03291500
85	Mahreypur	139697	03257300
86	Majhigawan	139981	03285700
87	Majhraeta	140017	03289300
88	Mammarpur	140035	03291100
89	Manimau	139727	03260300
90	Manpur	139951	03282700
91	Mansoorpur	139952	03282800
92	Mattipur	139714	03259000
93	Mendua	140024	03290000
94	Mirgwan	140025	03290100
95	Mirjapur	139980	03285600
96	Mirkapur	139729	03260500
97	Mirkapur Naseb	139730	03260600
98	Mitmitpur Naseb	139715	03259100
99	Moosepur	139960	03283600
100	Mubarakpur	139955	03283100
101	Mujahidpur	139996	03287200
102	Nagara	139701	03257700
103	Naya Gaon Habibpur	140037	03291300
104	Nayagaon	139703	03257900
105	Nayagaon	140011	03288700
106	Nevada	139975	03285100
107	Nijampur	140001	03287700
108	Pakari	139713	03258900
109	Pakha	139719	03259500
110	Palia	139949	03282500
111	Pemapur	139712	03258800
112	Poora	139720	03259600
113	Poora Naseb	139721	03259700
114	Purori	139971	03284700
115	Pusaura	140019	03289500
116	Ramapur Adhaikan	139726	03260200
117	Ramapur Chhaiya	139725	03260100
118	Ramapur Raholiya	140007	03288300
119	Rampur Jatuli	139974	03285000
120	Rampur Lalji	139708	03258400
121	Rara	140038	03291400
122	Sahijana	139695	03257100
123	Sahijana	139946	03282200
124	Sakaha	139947	03282300
125	Sakara	139977	03285300
126	Sakatpur	140016	03289200
127	Samudahar	140002	03287800

128	Sariya Paraspur	139707	03258300
129	Sathra	140030	03290600
130	Saurangpur	139694	03257000
131	Savirpur	140000	03287600
132	Shekhpur	139706	03258200
133	Sikandarpur	139945	03282100
134	Sonepur	139711	03258700
135	Suherdi	139965	03284100
136	Tatura	140034	03291000
137	Teriya	139998	03287400
138	Udaypur	139992	03286800
139	Udhranpur	139944	03282000
140	Virsinghpur	139699	03257500

**Census of India 2011- Village Directory**

Amenities and Land use ( As in 2009 )

Sr.No.	Name village	Location code no.	Total area of the village ( in hectares rounded up to one decimal place)	Total population ( 2011 census )	Number of households (2011 census)	Number of educational amenities available. (If not available within the village , the distance range code viz; a for < 5 Kms, b for 5-10 Kms and c for 10+ kms of nearest place where facility is available is given).													
						Pre-Primary school (PP)	Primary school (P)	Middle school (M)	Secondary School (S)	Senior Secondary school (SS)	Degree college of arts, science & commerce (ASC)	Engineering college(EC)	Medical college (MC)	Management institute (MI)	Polytechnic (Pt)	Vocational training school /ITI	Non-formal training centre (NFTC)	Special school for disabled (SSD)	Others (specify)
1	2	3	4	5	6	7	8	9	10	11	12	13	14	15	16	17	18	19	20
<b>Name of District:-Hardoi (0155)</b>																			
<b>Name of CD Block:-Bawan (263)</b>																			
592	Saurangpur	139694	81.6	1053	175	a		1	b	c	c	c	c	c	c	c	c		
593	Sahijana	139695	128.8	976	160		1	1	c	c	b	c	c	c	c	c	c		
594	Chandrsipur	139696	158.2	429	87	a		a	a	a	b	c	c	c	c	c	c		
595	Mahreypur	139697	300.2	1922	309		1	a											
596	Deopur	139698	95	435	130	a		2								1			
597	Virsinghpur	139699	178.1	739	115	a	a	a	a					c		c	c		
598	Gadanpur	139700	51	0	0														
599	Nagara	139701	19.6	0	0														
600	Mahimapur	139702	77.7	4	1	a	a	a	a	a						c	c		
601	Nayagaon	139703	148.3	0	0														
602	Auhadpur Lala Bhup	139704	157	294	44	a	a		1	1	1	c	c	c	c	c	c	c	
603	Jilgaon	139705	201.2	979	135	b		1	b	b	b					c	c		
604	Shekhpur	139706	166.4	1295	211	b		1	a	b	b					c	c		
605	Sariya Paraspur	139707	168.8	522	83	b		a	a	b						c	c	c	
606	Rampur Lalji	139708	182.5	951	145		1	1	a	a	b	c	c	c	c	c	c	c	c
607	Dharampur	139709	45	352	52	c		a	a	a	c	c	c	c	c	c	c		
608	Barsohiya	139710	496.2	4544	770	b		2	1	b	b					c	c	c	
609	Sonepur	139711	287.4	1021	163	c		1	a	a	a	b	c	c	c	c	c	c	
610	Pemapur	139712	66.7	414	72				a	a	b	c	c	c	c	c	c	c	c
611	Pakari	139713	577	2454	423	1	2	2	a	a	b	c	c	c	c	c	c	c	c
612	Mattipur	139714	164.7	1235	212		1	1	a	a			c	c	c	c	c		
613	Mitmitpur Naseb	139715	32.7	0	0														
614	Bajpur Naktaura Naseb	139716	147.6	2843	466		1												
615	Bajpur Naktaura	139717	219.6	0	0														
616	Dularpur	139718	358.6	2329	428	a		2	1	1	1	c	c	c	c	c	c		
617	Pakha	139719	108.8	0	0														
618	Poora	139720	98.9	162	25	a	a	a	a	a						c	c		
619	Poora Naseb	139721	60.4	0	0														
620	Barwan Ahat Mali	139722	41.2	3996	648	a		2	1	1	1	b	c			c	c	a	
621	Barwan Faraj	139723	293.6	0	0														
622	Barwan Naseb	139724	121.8	0	0														
623	Ramapur Chhaiya	139725	185.6	1569	272	b		1	1	b		b	c	c	c	c	c	b	
624	Ramapur Adhaikan	139726	41.3	303	52	b				b	b	b	c	c	c	c	c	b	
625	Manimau	139727	81.6	763	126	b		1	b		b	c	c			c	c	b	
626	Koliya	139728	160.9	818	153	b		1	b		b	c	c			c	c	b	
627	Mirkapur	139729	67.2	934	175	b		1	a	b		b	c	c		c	c	b	
628	Mirkapur Naseb	139730	42.5	0	0														
629	Behta Gokul	139939	889.7	6521	1268		2	1	1	1	1	b	c	c		c	c		
630	Kuvaranpur	139940	193.9	1129	353		1	1	1	1	1	c	c			c	c		
631	Behta Dheera	139941	493.8	3451	771		2	b	b	b	b	c	c	c	c	c	c		
632	Khalifapur Masti	139942	175.4	1040	170		1	a	a	a		1	c	c		c	c		
633	Maganpur	139943	151.3	1155	191	a		1	1	1	1	1	c	c		c	c		
634	Udhranpur	139944	141.7	2071	383		2	1	a	a	a	a	c	c	c	c	c	c	c
635	Sikandarapur	139945	118.4	888	180		1	a	a	a	b	c	c	c	c	c	c	c	c
636	Sahijana	139946	207.7	1248	199		1	a	a	b	b	1	c	c		c	c		
637	Sakaha	139947	525.3	3964	776	1	2	1	b	b	b	b	c	c		c	c		
638	Gaidhara	139948	176.8	818	160	a		1	1	a	a	a	c	c	c	c	c		
639	Palia	139949	106.6	455	70				1	1	1	c	c	c		c	c		
640	Koilaha	139950	253.2	1255	228	a		1	a	a	a	a	e	e	c	c	c		
641	Manpur	139951	710	4880	874	1	2	1	2	2	2	b	c	c	c	c	c	c	c
642	Mansoorpur	139952	38.4	439	101	b		a	b	b	b	c	c	c	c	c	c	c	c
643	Gadaipur	139953	539.5	2864	480	b		3	1	b	b	c	c	c	c	c	c	c	
644	Jatuli	139954	181	1070	199	b		1	a	b	b	c	c	c	c	c	c	c	c
645	Mubarakpur	139955	78	0	0														





**Census of India 2011- Village Directory**

Amenities and Land use ( As in 2009 )

Sr.No.	Name village	Location code no.	Availability of toilet & others Yes / No				Communication and transport facilities (If amenities available code -Yes is given except for Village Pin Code ,If not available within the village , the distance range code viz; a for < 5 Kms, b for 5-10 Kms and c for 10+ kms of nearest place where facility is available is given).																			
			Community toilet including bath.	Community toilet excluding bath.	Rural sanitary mart or sanitary hardware outlet available near the village.	Community bio-gas or recycle of waste for productive use.	Post office(PO)	Sub post office (SPO)	Post & Telegraph office (P&TO)	Village Pin Code	Telephones (Land lines)	Public call office (PCO)	Mobile phone coverage	Internet cafes/Common service centre (CSC)	Private courier facility	Bus service (Public & Private)	Railway stations	Auto/Modified Autos	Taxis and Vans	Tractors	Cycle-pulled rickshaws(Manual & Machine driven)	Carts driven by animals	Sea /River ferry service			
<b>Name of District:-Hardoi (0155)</b>																										
<b>Name of CD Block:-Bawan (263)</b>																										
592	Saurangpur	139694	No	No	Yes	No	c	b	c			b	Yes			Yes	c									
593	Sahijana	139695	No	No	Yes	No	c	b	c			b	Yes			Yes	c									
594	Chandrispur	139696	No	No	Yes	No	c	a	c			b	Yes			a	c									
595	Mahreygur	139697	No	No	No	No	a						Yes			Yes				Yes		Yes				
596	Deopur	139698	No	No	No	No							Yes									Yes				
597	Virsinghpur	139699	No	No	No	No							Yes													
598	Gadanpur	139700																								
599	Nagara	139701																								
600	Mahimapur	139702	No	No	No	No	c	a				a							c							
601	Nayagaon	139703																								
602	Auhadpur Lala Bhup	139704	No	No	Yes	No	c	a	c			c							c							
603	Jilgaon	139705	No	No	No	No	a	a	a			b	b	Yes	e	e	c	c	c	c	e	c	Yes			
604	Shekhpur	139706	No	No	No	No	a	a	a			b	b	Yes	c	c	c	c	c	c	e		Yes			
605	Sariya Parasur	139707	No	No	No	No	a	a	a			b	b	Yes	e	e	b	c	b	b			Yes			
606	Rampur Lalji	139708	No	No	No	No	a	a		241001	c	a	Yes	c	c	a	c	b	b	Yes	Yes	Yes	Yes			
607	Dharampur	139709	No	No	No	No	a	a			c	a	Yes	c	e	a	c	b	b	Yes	Yes	Yes	Yes			
608	Barsohiya	139710	No	No	No	No	a	Yes	Yes		c	c	Yes	Yes	e	b	c	b	b				Yes			
609	Sonepur	139711	No	No	No	No	b	a	b		c	b	Yes	e	c	a	c	b	b	Yes	Yes	Yes	Yes			
610	Pemapur	139712	No	No	No	No	a	a	a	241001	c	a	Yes	e	e	a	c	b	b	Yes	Yes	Yes	Yes			
611	Pakari	139713	No	No	No	No	a	a		241001	c	b	Yes	Yes	c	a	c	b	b	Yes	Yes	Yes	Yes			
612	Mattipur	139714	No	No	No	No							Yes													
613	Mitmitpur Naseb	139715																								
614	Bajpur Naktaura Naseb	139716	No	No	No	No							Yes	Yes												
615	Bajpur Naktaura	139717																								
616	Dularpur	139718	No	No	Yes	No	c	a	c			c	Yes	Yes		Yes	c									
617	Pakha	139719																								
618	Poora	139720	No	No	No	No		a															Yes			
619	Poora Naseb	139721																								
620	Barwan Ahat Mali	139722	No	No	No	No	e	Yes	e		c	a	Yes	Yes	c	a	c	a	e	a	c	Yes	Yes			
621	Barwan Faraj	139723																								
622	Barwan Naseb	139724																								
623	Ramapur Chhaiya	139725	No	No	No	No	c	a	c		c	b	Yes	c	e	b	c	b	e	b	c	Yes	Yes			
624	Ramapur Adhaikan	139726	No	No	No	No	c	a	c		c	b	Yes	e	e	b	c	b	e	b	e	c	Yes			
625	Manimau	139727	No	No	No	No	e	a	e		c	b	Yes	e	c	b	c	b	e	b	e					
626	Koliya	139728	No	No	No	No	c	a	c		c	b	Yes	e	e	b	c	b	e	b	e	Yes	Yes			
627	Mirkapur	139729	No	No	No	No	c	a	e		c	b	Yes	e	c	b	c	b	e	b	e	Yes	Yes			
628	Mirkapur Naseb	139730																								
629	Behta Gokul	139939	No	No	No	No	e	Yes	e		c	e	Yes	Yes	c	Yes	b	Yes	Yes							
630	Kuvanapur	139940	No	No	No	No	e	a	c		c	e	Yes	c	e	b	c	b								
631	Behta Dheera	139941	No	No	No	No	c	b	c		c	c	Yes	Yes	e	Yes	b	Yes	Yes							
632	Khalifapur Masti	139942	No	No	No	No	c	a	c		c	c	Yes	e	c		c	a								
633	Maganpur	139943	No	No	No	No	e	a	c		c	e	Yes	e	e	a	c	a								
634	Udhranpur	139944	No	No	No	No	a	b	e		c	e	Yes	Yes	c	c	c	c	e							
635	Sikandarpur	139945	No	No	No	No	a	b	e	241001	c	a	Yes	e	e	b	c	c	a							
636	Sahijana	139946	No	No	No	No	e	a	e		c	e	Yes	c	c	a	b	a								
637	Sakaha	139947	No	No	No	No	e	Yes	e	241125	c	b	Yes	Yes	e	a	b	a								
638	Gaidhara	139948	No	No	No	No	a	a	c		c	c	Yes	e	e	a	b	a								
639	Palia	139949	No	No	No	No	a	a	e		c	b	Yes	e	e	Yes	b	b	Yes	Yes	e	Yes	Yes			
640	Koilaha	139950	No	No	No	No	e	b	c		c	e	Yes	e	e	a	b	a								
641	Manpur	139951	No	No	No	No	Yes	b	e	241001	c		Yes	Yes	c	b	c	b	Yes							
642	Mansoorpur	139952	No	No	No	No	e	b	c		b	b	Yes	e	e	b	c	b	Yes	Yes	Yes	Yes	Yes			
643	Gadaipur	139953	Yes	Yes	No	No	c	b	e		b	b	Yes	Yes	c	b	c	b	b	Yes	Yes	Yes	Yes			
644	Jatuli	139954	No	No	No	No	c	a	c		b	b	Yes	e	e	b	c	b	b	Yes	Yes	Yes	Yes			
645	Mubarakpur	139955																								

**Census of India 2011- Village Directory**

Amenities and Land use ( As in 2009 )

Sr.No.	Name village	Location code no.	Village connected to highways,village roads, banks & credit societies (If amenities available code -Yes is given, If not available within the village , the distance range code viz; a for < 5 Kms, b for 5-10 Kms and c for 10+ kms of nearest place where facility is available is given).																	Availability of miscellaneous facilities (If amenities available code -Yes is given, If not available within the village , the distance range code viz; a for < 5 Kms, b for 5-10 Kms and c for 10+ kms of nearest place where facility is available is given).									
			68	69	70	71	72	73	74	75	76	77	78	79	80	81	82	83	84	85	86	87	88						
			Connected to national highway(NH)	Connected to state highway(SH)	Connected to major district road (MDR)	Connected to others district road	Pucca roads	Katcheha roads	Water bounded macadam(WBM) roads	Navigable waterway (river/canal)NW	Footpaths (FP)	Commercial & Co-operative Banks	ATM	Agricultural Credit Societies	Self-Help Group (SHG)	Public distribution system (PDS) shop	Mandis / Regular market	Weekly Haat	Agricultural marketing society	Integrated Child Development Scheme (Nutritional Centres)	Anganwadi Centre (Nutritional Centres)	Others (Nutritional Centres)	ASHA (Accredited Social Health Activist)						
<b>Name of District:-Hardoi (0155)</b>																													
<b>Name of CD Block:-Bawan (263)</b>																													
592	Saurangpur	139694	Yes	Yes	Yes	Yes	Yes	Yes		Yes	c	c	c	c	Yes	c	Yes	c	c	Yes	Yes	Yes	Yes						
593	Sahijana	139695	Yes	Yes	Yes	Yes	Yes	Yes	Yes	Yes	c	c	b	c	Yes	c	Yes	c	c	Yes	Yes	Yes	Yes						
594	Chandsipur	139696	a	a	a	a	Yes	Yes		Yes	c	c	b	c	Yes	c	a	c	c	Yes	Yes	Yes	Yes						
595	Mahreypur	139697			Yes	Yes	Yes	Yes						Yes	Yes	Yes	Yes	Yes	Yes	Yes	Yes	Yes	Yes						
596	Deopur	139698			Yes					Yes				Yes	a	b	Yes	Yes	Yes	Yes	Yes	Yes	Yes						
597	Virsinghpur	139699			Yes		Yes	Yes	Yes					Yes	Yes	Yes	Yes	Yes	Yes	Yes	Yes	Yes	Yes						
598	Gadanpur	139700																											
599	Nagara	139701																											
600	Mahmapur	139702	b	a	a		Yes					c		Yes	c	c	a	Yes	Yes	Yes	Yes	Yes	Yes						
601	Nayagaon	139703																											
602	Auhadpur Lala Bhup	139704	a	a	a	a	a	Yes		Yes	c	c	c	c	a	c	a	c	Yes	Yes	Yes	Yes	Yes						
603	Jilgaon	139705	c	Yes	Yes	Yes	Yes	Yes			c	c	c	Yes	Yes	c	b	c	Yes	Yes	Yes	Yes	Yes						
604	Shekhpur	139706	c	Yes	Yes	Yes	a	Yes	Yes		c	c	c	Yes	a	c	a	a	Yes	Yes	Yes	Yes	Yes						
605	Sariya Parasur	139707	c	Yes	Yes	Yes	a	Yes	a		c	c	c	c	a	c	b	c	Yes	Yes	Yes	Yes	Yes						
606	Rampur Lalji	139708	a	c	a	Yes	Yes	Yes	Yes		b	c	a	Yes	Yes	c	a	Yes	c	Yes	Yes	Yes	Yes						
607	Dharampur	139709	a	c	a	Yes	Yes	Yes	Yes		b	c	a	b	a	c	a	Yes	c	Yes	Yes	Yes	Yes						
608	Barsohiya	139710	c	Yes	Yes	Yes	Yes	Yes	Yes		c	c	c	Yes	Yes	c	Yes	Yes	Yes	Yes	Yes	Yes	Yes						
609	Sonepur	139711	a	c	b	Yes	Yes	Yes	Yes		b	c	a	Yes	Yes	c	a	c	c	c	b	c	c						
610	Pemapur	139712	a	c	b	Yes	Yes	Yes	Yes		b	a	a	b	a	c	a	c	c	Yes	Yes	Yes	Yes						
611	Pakari	139713	a	c	a	Yes	Yes	Yes	Yes		b	c	a	Yes	Yes	c	a	c	c	Yes	Yes	Yes	Yes						
612	Mattipur	139714			Yes		Yes	Yes						Yes	Yes	Yes	Yes	Yes	Yes	Yes	Yes	Yes	Yes						
613	Mitmitpur Naseb	139715																											
614	Bajpur Naktaura Naseb	139716								Yes				Yes	Yes	Yes	Yes	Yes	Yes	Yes	Yes	Yes	Yes						
615	Bajpur Naktaura	139717																											
616	Dularpur	139718	a	a	a	a	Yes	Yes		Yes	c	c	c	c	Yes	c	a	c	c	Yes	Yes	Yes	c						
617	Pakha	139719																											
618	Poora	139720	b	a		Yes	Yes	Yes						Yes	a	b	Yes	Yes	Yes	Yes	Yes	Yes	Yes						
619	Poora Naseb	139721																											
620	Barwan Ahat Mali	139722	c	c	c	Yes	Yes	Yes	a	Yes	b	c	b	b	Yes	b	Yes	b	Yes	b	Yes	Yes	Yes						
621	Barwan Faraj	139723																											
622	Barwan Naseb	139724																											
623	Ramapur Chhaiya	139725	c	c	c	Yes	Yes	Yes	Yes	Yes	b	c	b	b	Yes	b	Yes	b	Yes	b	Yes	Yes	Yes						
624	Ramapur Adhaikan	139726	c	c	c	Yes	a	Yes	Yes	Yes	b	c	b	b	a	b	Yes	b	Yes	b	Yes	Yes	Yes						
625	Manimau	139727	c	c	c	Yes	a	Yes	a	Yes	b	c	b	b	Yes	b	Yes	b	Yes	b	Yes	Yes	Yes						
626	Koliya	139728	c	c	c	Yes	a	Yes	Yes	Yes	b	c	b	b	Yes	b	Yes	b	Yes	b	Yes	Yes	Yes						
627	Mirkapur	139729	c	c	c	Yes		Yes	Yes	Yes	b	c	b	b	Yes	b	Yes	b	Yes	b	Yes	Yes	Yes						
628	Mirkapur Naseb	139730																											
629	Beha Gokul	139939		Yes	Yes	Yes	Yes	Yes	Yes	Yes	c	c	c	Yes	Yes	Yes	Yes	Yes	Yes	Yes	Yes	Yes	Yes						
630	Kurvanarpur	139940	c	c	c		Yes	Yes	Yes	Yes	c	c	c	Yes	Yes	c	a	c	c	c	c	c	c						
631	Beha Dheera	139941		Yes	Yes	Yes	Yes	Yes	Yes	Yes	c	c	c	Yes	Yes	c	Yes	c	c	Yes	Yes	Yes	Yes						
632	Khalifapur Masti	139942	c	c	c	c	a	Yes	Yes	Yes	c	c	c	c	a	c	c	c	Yes	Yes	Yes	Yes	Yes						
633	Maganpur	139943	c	c	c	c	a	Yes	Yes	Yes	c	c	c	Yes	Yes	c	a	c	c	Yes	Yes	Yes	Yes						
634	Udhranpur	139944	c	c	c	c	Yes	Yes	Yes		a	c	c	Yes	Yes	c	a	c	c	Yes	Yes	Yes	Yes						
635	Sikandarapur	139945	c	c	c	c	Yes	Yes	Yes		a	c	c	Yes	Yes	c	a	c	c	Yes	Yes	Yes	Yes						
636	Sahijana	139946	c	c	c	c	a	Yes	Yes	Yes	c	c	c	Yes	c	a	c	c	c	Yes	Yes	Yes	Yes						
637	Sakaha	139947	Yes	Yes	Yes	Yes	Yes	Yes	Yes		c	c	c	Yes	Yes	c	Yes	c	Yes	Yes	Yes	Yes	Yes						
638	Gaidhara	139948	a	c	c	c	a	Yes	Yes	Yes	c	c	c	Yes	a	c	a	c	Yes	a	Yes	a	a						
639	Palia	139949	Yes	Yes	Yes	Yes	a	Yes	a	Yes	c	c	c	b	a	c	a	c	c	Yes	Yes	Yes	Yes						
640	Koilaha	139950	a	a	c		Yes	Yes	Yes		c	c	c	Yes	a	c	a	c	Yes	Yes	Yes	Yes	a						
641	Manpur	139951	c	c	c	Yes	Yes	Yes	Yes	Yes	Yes	c	c	Yes	Yes	c	Yes	c	c	Yes	Yes	Yes	Yes						
642	Mansoorpur	139952	c	c	b	Yes	Yes				b	c	a	b	a	b	b	c	Yes	Yes	Yes	Yes	Yes						
643	Gadaipur	139953	c	c	b	Yes	Yes	Yes	Yes		b	c	Yes	Yes	Yes	b	a	b	Yes	Yes	Yes	Yes	Yes						
644	Jatuli	139954	c	c	b	Yes	Yes		Yes		b	c	Yes	Yes	Yes	b	a	b	Yes	Yes	Yes	Yes	Yes						
645	Mubarakpur	139955																											

Sr.No.	Name village	Location code no.	Availability of miscellaneous facilities (If amenities available code -Yes is given, If not available within the village, the distance range code viz; a for < 5 Kms, b for 5-10 Kms and c for 10+ kms of nearest place where facility is available is given).											Availability of electricity (Yes/No)			
			Community centre with/without TV	Sports Field,	Sports Club / Recreation Centre	Cinema / Video Hall	Public Library	Public Reading Room	Newspaper Supply	Assembly Polling station	Birth & Death Registration Office	Power Supply for Domestic Use (ED)	Power Supply for Agricultural Use (EAC)	Power Supply for Commercial Use (EC)	Power Supply for All Uses (EA)		
1	2	3	89	90	91	92	93	94	95	96	97	98	99	100	101		
<b>Name of District:-Hardoi (0155)</b>																	
<b>Name of CD Block:-Bawan (263)</b>																	
592	Saurangpur	139694	c	c	c	c	c	c	c	c	Yes	c	Yes	Yes	Yes		
593	Sahijana	139695	c	c	c	c	c	c	c	c	Yes	c	Yes	Yes	Yes		
594	Chandsipur	139696	c	c	c	c	c	c	c	c	Yes	c	Yes	Yes	Yes		
595	Mahreypur	139697	Yes	c	Yes	Yes	Yes	Yes	Yes	Yes	Yes	Yes	Yes	Yes	Yes		
596	Deopur	139698	Yes	c	c	c	Yes	Yes	Yes	Yes	Yes	b	Yes	Yes	Yes		
597	Virsinghpur	139699	Yes	c	c	c	Yes	Yes	Yes	Yes	Yes	b	Yes	Yes	Yes		
598	Gadanpur	139700															
599	Nagara	139701															
600	Mahimapur	139702	Yes	Yes	Yes	c	Yes	Yes	a	a	b	No	No	No	No		
601	Nayagaon	139703															
602	Auhadpur Lala Bhup	139704	Yes	Yes	Yes	Yes	Yes	Yes	Yes	Yes	c	Yes	Yes	Yes	Yes		
603	Jilgaon	139705	c	c	c	c	c	c	c	c	Yes	c	Yes	Yes	Yes		
604	Shekhpur	139706	c	c	c	c	c	c	c	c	Yes	Yes	Yes	Yes	Yes		
605	Sariya Paraspur	139707	c	c	c	c	c	c	c	c	Yes	c	Yes	Yes	Yes		
606	Rampur Lalji	139708	b	c	c	c	c	c	c	Yes	Yes	Yes	Yes	Yes	Yes		
607	Dharampur	139709	b	c	c	c	c	c	c	Yes	Yes	b	Yes	Yes	Yes		
608	Barsohiya	139710	c	c	c	c	c	c	c	c	Yes	Yes	Yes	Yes	Yes		
609	Sonepur	139711	c	c	c	Yes	Yes	Yes	Yes	Yes	Yes	Yes	Yes	Yes	Yes		
610	Pemapur	139712	b	c	c	c	Yes	Yes	Yes	Yes	Yes	b	Yes	Yes	Yes		
611	Pakari	139713	b	c	c	c	c	c	c	Yes	Yes	Yes	Yes	Yes	Yes		
612	Mattipur	139714	Yes	c	Yes	Yes	Yes	Yes	Yes	Yes	Yes	Yes	Yes	Yes	Yes		
613	Mitmitpur Naseb	139715															
614	Bajpur Naktaura Naseb	139716	Yes	Yes	Yes	Yes	c	c	Yes	Yes	Yes	Yes	Yes	Yes	Yes		
615	Bajpur Naktaura	139717															
616	Dularpur	139718	c	c	c	c	c	c	c	c	Yes	c	Yes	Yes	Yes		
617	Pakha	139719															
618	Poora	139720	Yes	c	c	c	Yes	Yes	Yes	Yes	Yes	b	No	No	No		
619	Poora Naseb	139721															
620	Barwan Ahat Mali	139722	c	b	c	c	c	c	b	Yes	b	Yes	Yes	Yes	Yes		
621	Barwan Faraj	139723															
622	Barwan Naseb	139724															
623	Ramapur Chhaiya	139725	c	b	c	c	c	c	c	Yes	Yes	c	Yes	Yes	Yes		
624	Ramapur Adhaikan	139726	c	b	c	c	c	c	c	b	a	c	No	No	No		
625	Manimau	139727	c	b	c	c	c	c	c	b	a	c	Yes	Yes	Yes		
626	Koliya	139728	c	b	c	c	c	c	c	b	a	c	Yes	Yes	Yes		
627	Mirkapur	139729	c	b	c	c	c	c	c	b	Yes	c	Yes	Yes	Yes		
628	Mirkapur Naseb	139730															
629	Behta Gokul	139939	Yes	Yes	Yes	Yes	Yes	Yes	Yes	Yes	Yes	Yes	Yes	Yes	Yes		
630	Kuvanarpur	139940	c	c	c	c	c	c	c	c	Yes	Yes	Yes	Yes	Yes		
631	Behta Dheera	139941	c	c	Yes	c	c	c	c	c	Yes	Yes	Yes	Yes	Yes		
632	Khalifapur Masti	139942	c	c	c	c	c	c	c	c	Yes	Yes	Yes	Yes	Yes		
633	Maganpur	139943	c	c	c	c	c	c	c	c	Yes	Yes	Yes	Yes	Yes		
634	Udhranpur	139944	c	c	c	c	c	c	c	a	Yes	c	Yes	Yes	Yes		
635	Sikandarapur	139945	c	c	c	c	c	c	c	a	Yes	c	Yes	Yes	Yes		
636	Sahijana	139946	c	c	c	c	c	c	c	c	Yes	Yes	Yes	Yes	Yes		
637	Sakaha	139947	c	c	c	c	c	c	c	c	Yes	Yes	Yes	Yes	Yes		
638	Gaidhara	139948	c	c	c	c	c	c	c	a	Yes	Yes	Yes	Yes	Yes		
639	Palia	139949	c	c	c	c	c	c	c	Yes	Yes	b	Yes	Yes	Yes		
640	Koilaha	139950	c	c	c	c	c	c	c	c	Yes	Yes	Yes	Yes	Yes		
641	Mampur	139951	Yes	c	c	c	c	c	c	Yes	Yes	Yes	Yes	Yes	Yes		
642	Mansoorpur	139952	c	c	c	c	c	c	c	a	Yes	b	Yes	Yes	Yes		
643	Gadaiapur	139953	b	Yes	c	c	c	c	c	Yes	Yes	Yes	Yes	Yes	Yes		
644	Jatuli	139954	b	c	c	c	c	c	c	Yes	a	Yes	Yes	Yes	Yes		
645	Mubarakpur	139955															

**Census of India 2011- Village Directory**  
Amenities and Land use ( As in 2009 )

Sr.No.	Name village	Location code no.	Land Use												
			Nearest Town	Area under different types of land use ( in hectares rounded up to one decimal place)											
			Name	Distance range code i.e. a for < 5 Kms, b for 5-10 Kms and c for 10+ kms.	Forests	Area under Non-agricultural Uses	Barren and Un-cultivable land	Permanent Pastures and Other Grazing Lands	Land Under Miscellaneous Tree Crops etc.	Culturable Waste Land	Fallow lands other than current fallows	Current Fallows	Net Area Sown	Total Irrigated Land Area	Total Un-irrigated Land Area
1	2	3	102	103	104	105	106	107	108	109	110	111	112	113	114
<b>Name of District:-Hardoi (0155)</b>															
<b>Name of CD Block:-Bawan (263)</b>															
592	Saurangpur	139694			3.6	3.8	0.8	0	0	2	0	7.3	64	11.6	52.4
593	Sahijana	139695			0.5	6.4	0.1	0	1.2	0.9	1.5	8.3	109.9	84.6	25.3
594	Chandrsipur	139696			0	15.8	0.3	0	0	0.4	0.8	20.5	120.5	90.8	29.7
595	Mahreypur	139697			0	10	5.1	2.7	8.1	0	0	0	275	275	0
596	Deopur	139698			0	7.7	0.9	1	0	0	0	0	85.4	85.4	0
597	Virsinghpur	139699			0	0	10.1	0	0	2	0	0	166	136	30
598	Gadanpur	139700			0	0	2.8	0	0	0	0	0	48.2	48.2	0
599	Nagara	139701			0	0	1.9	0	0	0	0.1	0	17.6	17.6	0
600	Mahimapur	139702			0	6.4	0	0	0	0	0	0	71.3	71.3	0
601	Nayagaon	139703			0	2.5	0	0	0.4	0	0.3	0.1	145	143.1	2
602	Auhadpur Lala Bhup	139704			0.6	5	0.1	0	0	0.6	0.2	11.8	138.8	61.3	77.5
603	Jilgaon	139705		e	1.6	16	0	0	2.3	0.1	0.6	181.1	179.5	1.6	
604	Shekhpur	139706		e	3.6	9.2	0	0	0	0.2	0.2	1.7	151.4	147.6	3.8
605	Sariya Paraspur	139707		e	3.2	4.1	0	1.3	0	0.4	1	1.5	157.4	148.5	8.9
606	Rampur Lalji	139708	HARDOI	e	0	5.3	0	0.8	0	0.7	0	0	175.2	175.2	0
607	Dharampur	139709		e	0.5	0.6	0	0	0	0	0	0	44	44	0
608	Barsohiya	139710		e	0	26.9	0	0	1.2	10	14.3	19.4	424.6	416.9	7.6
609	Sonepur	139711		e	2.8	21.9	0	0.8	0	1	0	5.6	255.4	255.4	0
610	Pemapur	139712	HARDOI	e	0	7	0	0	0	0.1	0	0	59.7	59.7	0
611	Pakari	139713		e	26.2	15.8	0	0.6	0	4.6	0	1	528.8	528.8	0
612	Mattipur	139714			0	0	10	0.9	0	1.2	0	0	152.6	130	22.6
613	Mitmitpur Naseb	139715			0	0.8	0	0	0	4.2	0	0	27.7	25.8	0
614	Bajpur Naktaura Naseb	139716			0	7.6	0	0	0	0.2	48.8	10.3	80.7	80.7	0
615	Bajpur Naktaura	139717			0	20.4	0	1.3	3.9	9	14.5	1.2	169.2	169.2	0
616	Dularpur	139718			6.1	12.2	0.4	0	0	7.2	2.5	38.5	291.8	115.7	176.1
617	Pakha	139719			0	6.9	0	0	0	0.2	4	2.4	95.3	95.3	0
618	Poora	139720			0	11.6	0	2	1.4	0.1	2.8	1.2	79.7	79.7	0
619	Poora Naseb	139721			0	10.3	0	0	0.1	0	24.3	3.7	22	15.1	6.9
620	Barwan Ahat Mali	139722			0	0	20.1	0	0	0.5	0	0	20.6	14.9	5.7
621	Barwan Faraj	139723			0	0	65.5	0	0	0	0	0	228.2	190.9	37.3
622	Barwan Naseb	139724			0	0	55.5	0	0	10.5	0	10	45.8	24.2	21.5
623	Ramapur Chhaiya	139725			0	0	18.3	0	0	9.9	0	0	157.4	157.4	0
624	Ramapur Adhaikan	139726			0	0	4.1	0	0.8	0	0	0	36.4	36.4	0
625	Manimau	139727			0	0	12.8	0	0	5.5	0	0	63.4	63.4	0
626	Koliya	139728			0	0	40.8	0	0	0	0	0	120	90.6	29.4
627	Mirkapur	139729			0	0	3.2	0	0	0.8	0	0	63.1	63.1	0
628	Mirkapur Naseb	139730			0	0	6.6	0	0	16.6	0	0	19.3	13.9	5.4
629	Behta Gokul	139939			0	90.3	3	4.1	14.7	5.1	9.3	57.8	705.4	645.2	60.2
630	Kuvaranpur	139940			1.9	8.6	0	0	0	1	1.9	7.2	173.2	163.8	9.5
631	Behta Dheera	139941			0	66.3	0	1.9	1	0.5	2.7	34.1	387.2	354.4	32.9
632	Khalifaipur Masti	139942			0	21.7	0	0	0	0.7	0	9.1	143.2	104.5	38.7
633	Maganpur	139943			0	18.9	0	0	0.6	1.1	6.3	0.4	124	121.3	2.7
634	Udhranpur	139944			0	19.3	0	0	0	1.1	7.2	0	114	100.1	14
635	Sikandarapur	139945	HARDOI	e	0	10.2	0	0	0	0	3.7	0	104.9	100.1	4.8
636	Sahijana	139946			0	19.7	0	0	2	0.4	15.4	2	168.2	164.1	4.2
637	Sakha	139947			4.8	36.2	0	27.8	10.2	2.7	1.4	0.8	441.4	388.4	53
638	Gaidhara	139948			0.1	13.4	0	0.2	2.6	0.2	24.9	0	135.7	128.2	7.5
639	Palia	139949			0.9	13.8	0	4.5	0	0.6	0.1	4.2	82.4	78.5	3.9
640	Koilaha	139950			4	18.4	0	6.8	5.6	0.8	0.2	16.4	201.1	191.6	9.5
641	Mampur	139951			0	94.6	0	1.5	0	5.8	24	2.4	581.8	563.4	18.4
642	Mansoorpur	139952			0	6.7	2.9	0	0.3	0	28.4	0	28.4	4.5	0
643	Gadaiapur	139953			1.8	45.2	0.6	6.2	2	24.2	39.9	15	404.7	394.4	10.3
644	Jatuli	139954	HARDOI	e	0.1	8	0.2	5.7	0.7	1.4	0	4	160.9	159.2	1.6
645	Mubarakpur	139955			0	7.5	0	1.1	0.1	0.6	5.1	0.8	62.8	62.7	0

**Census of India 2011- Village Directory**  
Amenities and Land use ( As in 2009 )

Sr.No.	Name village	Location code no.	Area irrigated by source (in hectare).					Name of three most important commodities manufactured		
			Canals ( C )	Wells/Tube-wells(W/TW)	Tanks/Lakes(T/L)	Water Falls(WF)	Others(O)	First	Second	Third
1	2	3	115	116	117	118	119	120	121	122
<b>Name of District:-Hardoi (0155)</b>										
<b>Name of CD Block:-Bawan (263)</b>										
592	Saurangpur	139694	0	0	0	0	11.6			
593	Sahijana	139695	0	0	0	0	84.6			
594	Chandsipur	139696	0	0	0	0	90.8			
595	Mahreypur	139697	0	0	0	0	275			
596	Doopur	139698	0	0	0	0	85.4			
597	Virsinghpur	139699	0	0	0	0	136			
598	Gadanpur	139700	0	0	0	0	48.2			
599	Nagara	139701	0	0	0	0	17.6			
600	Mahimapur	139702	0	0	0	0	71.3			
601	Nayagaon	139703	0	143.1	0	0	0			
602	Auhadpur Lala Bhup	139704	0	0	0	0	61.3			
603	Jilgaon	139705	0	179.5	0	0	0			
604	Shekhpur	139706	0	147.6	0	0	0			
605	Sariya Paraspur	139707	0	148.5	0	0	0			
606	Rampur Lalji	139708	0	0	175.2	0	0			
607	Dharampur	139709	0	44	0	0	0			
608	Barsohiya	139710	0	416.9	0	0	0			
609	Sonepur	139711	0	255.4	0	0	0			
610	Pemapur	139712	0	59.7	0	0	0			
611	Pakari	139713	0	508.8	20	0	0			
612	Mattipur	139714	0	0	0	0	130			
613	Mitmitpur Naseb	139715	0	0	0	0	25.8			
614	Bajpur Naktaura Naseb	139716	0	75.5	0	0	5.2			
615	Bajpur Naktaura	139717	0	161.4	0	0	7.8			
616	Dularpur	139718	0	0	0	0	115.7			
617	Pakha	139719	0	86.1	0	0	9.2			
618	Poora	139720	0	66.2	0	0	13.5			
619	Poora Naseb	139721	0	15.1	0	0	0			
620	Barwan Ahat Mali	139722	0	0	0	0	14.9			
621	Barwan Faraj	139723	0	0	0	0	190.9			
622	Barwan Naseb	139724	0	0	0	0	24.2			
623	Ramapur Chhaiya	139725	0	0	0	0	157.4			
624	Ramapur Adhaikan	139726	0	0	0	0	36.4			
625	Manimau	139727	0	0	0	0	63.4			
626	Koliya	139728	0	0	0	0	90.6			
627	Mirkapur	139729	0	0	0	0	63.1			
628	Mirkapur Naseb	139730	0	0	0	0	13.9			
629	Behta Gokul	139939	0	645.2	0	0	0	Aata	Sugar	Rice
630	Kuvanarpur	139940	0	163.8	0	0	0	Sugar	Aata	Rice
631	Behta Dheera	139941	122.2	232.1	0	0	0	Sugar	Aata	Rice
632	Khalifapur Masti	139942	90.4	14.1	0	0	0	Aata	Sugar	Rice
633	Maganpur	139943	90.3	0	31	0	0	Rice	Sugar	Aata
634	Udhranpur	139944	0	100.1	0	0	0	Daal	Rice	Aata
635	Sikandarapur	139945	0	100.1	0	0	0	Dal	Flour	
636	Sahijana	139946	150.1	14	0	0	0	Rice	Aata	Sugar
637	Sakaha	139947	181.3	207	0	0	0	Aata	Sugar	Rice
638	Gaidhara	139948	41.9	86.3	0	0	0	Sugar	Aata	Rice
639	Palia	139949	0	78.5	0	0	0			
640	Koilaha	139950	0	191.6	0	0	0	Sugar	Aata	Rice
641	Manpur	139951	168	395.3	0	0	0	Dal	Aata	
642	Mansoorpur	139952	0	28.4	0	0	0			
643	Gadaiapur	139953	0	394.4	0	0	0			
644	Jatuli	139954	0	159.2	0	0	0			
645	Mubarakpur	139955	0	60.6	0	0	1.8			

**Census of India 2011- Village Directory**

Amenities and Land use ( As in 2009 )

Sr.No.	Name village	Location code no.	Total area of the village ( in hectares rounded up to one decimal place)	Total population ( 2011 census )	Number of households (2011 census)	Number of educational amenities available. (If not available within the village , the distance range code viz: a for < 5 Kms, b for 5-10 Kms and c for 10+ kms of nearest place where facility is available is given).													
						Pre-Primary school (PP)	Primary school (P)	Middle school (M)	Secondary School (S)	Senior Secondary school (SS)	Degree college of arts, science & commerce (ASC)	Engineering college(EC)	Medical college (MC)	Management institute (MI)	Polytechnic (Pt)	Vocational training school /ITI	Non-formal training centre (NFTC)	Special school for disabled (SSD)	Others (specify)
1	2	3	4	5	6	7	8	9	10	11	12	13	14	15	16	17	18	19	20
<b>Name of District:-Hardoi (0155)</b>																			
<b>Name of CD Block:-Bawan (263)</b>																			
646	Bheekhpur	139956	333.6	1877	339	b	2	1	b	a	b	c	c	c	c	c			
647	Dularpur	139957	199.9	1288	219	b	1	a	a	a	b	c	c	c	c	c	c		
648	Achauli	139958	55.2	152	26	b	a		1	1	1	b	c	c	c	c	c		
649	Hasnapur	139959	128.6	829	142	b	2	1	1	1	1	b	c	c	c	c	c		
650	Moosepur	139960	250.8	2275	368		3	2	a		b					c	b		
651	Balehra	139961	421.9	2243	455	1	2	a	b	b						c	c	c	
652	Dabheliya	139962	167.1	568	97	c	1	a	c	c	c	c	c	c	c	c	a		
653	Aeja	139963	625.5	3385	724	b	3	1	b	b	c	c	c	c	c	c	c	1	c
654	Auhadpur Sakara	139964	291.1	2712	394	c	2	2	c	c	b	c	c	c	c	c	c		
655	Suherdi	139965	123.2	986	162		1	a	a	a	a	e	c	c	c	c	c		c
656	Andhiyar	139966	78.6	196	32			a	a	a	a	c	c	c	c	c	c		c
657	Bajana	139967	299.3	585	77	b	1	a	a	a	a	c	c	c	c	c	c		c
658	Lagwahi	139968	131.8	764	144	a	1	a	a	a	1	c	c	c	c	c	c		c
659	Lonar	139969	446.7	3496	627	2	2	1	1	1	1	c	c	c	c	c	c		c
660	Lakhwa	139970	60.8	564	74	a	a	a	a	a	a	c	c	c	c	c	c		c
661	Purori	139971	223.6	1483	295	b	1	1	a	a	c	c	c	c	c	c		c	
662	Chndsaura	139972	133.7	175	31	a	a	a	a	a	a	c	c	c	c	c	c		c
663	Kadari	139973	143.5	70	14	a	a	b	a	a	c	c	c	c	c	c	c		c
664	Rampur Jatuli	139974	182.4	481	83	a	a	a	a	a	c	c	c	c	c	c	c		c
665	Nevada	139975	305.2	1300	254	a	2	a	a	a	c	c	c	c	c	c	c		c
666	Gajhathan	139976	96.4	451	79	a	a	a	a	a	c	c	c	c	c	c	c		c
667	Sakara	139977	1018.8	5196	1072	2	3	2	2	1	b	c	c	c	c	c	c		
668	Iqbalpur	139978	105.4	83	14	a		1	2	1	c				c	c	c		
669	Baghuri	139979	106	575	97	a	1	a	a	a	c				c	c	c		
670	Mirjapur	139980	101	16	4														
671	Majhigawan	139981	91.9	427	70	a	a	a	b	c					c	c	c		
672	Garhiya Dilla	139982	45.7	405	77	a	a	a	a	c					c	c	c		
673	Govindpur	139983	42.6	554	97	b	1	a	b	b	c				c	c	c		
674	Dauli	139984	85.1	802	123	a	1	1	a	a					c	a	1		
675	Baghouramal	139985	201.6	1203	194	a	1	a	a	a	c				c	c	c		
676	Karanpur	139986	87.9	568	110	a	a	a	a	a	c				c	c	c		
677	Garhiya Jhabbu	139987	28.9	543	93	a	1	a	a	a	c				c	c	c		
678	Gangauli	139988	506.5	1460	243	b	2	1	b	b	c	c	c	c	c	c	c		c
679	Ituariya	139989	104.2	492	77	b		b	b	b	c	c	c	c	c	c	c		
680	Kallan Saryan	139990	68.7	275	49	a	a	a	a	b	c	c	c	c	b	b	c		c
681	Dudhiya	139991	169.3	728	130	a	1	a	a	b	c	c	c	c	c	b	c		c
682	Udaypur	139992	115.3	991	159	a	1	1	1	a	c	c	c	c	c	c	c		
683	Bakura	139993	195	0	0														
684	Etoria	139994	104.8	764	136	a	1	a		a	c	c	c	c	c	c	c		
685	Barela	139995	159.5	828	134	a	a	a	a	c	c	c	c	c	c	c	c		
686	Mujahidpur	139996	262.2	2290	349	a	2	1	a	a	c	c	c	c	c	b			
687	Kamalpur	139997	206.2	597	103	a	1	a	a	a	c	c	c	c	c	c	c		c
688	Teriya	139998	164.4	1564	281	a	1	1	a	a	c	c	c	c	c	b	c		c
689	Jagdishpur	139999	292.7	1868	323	1	2	1	1	a	c	c	c	c	c	b	c		c
690	Savirpur	140000	153.7	758	132	a	1	1	a		c	c	c	c	c	b	c		c
691	Nijampur	140001	239.4	1225	212	a	2	1	a	a	c	c	c	c	c	b	c		
692	Samudahar	140002	103.6	0	0														
693	Bawan	140003	992.8	13524	2230	2	3	2	2	3	1	c	c	c	c	b	b	c	c

### Census of India 2011- Village Directory

Amenities and Land use (As in 2009)

Sl. No.	Name village	Location code no.	Number of Medical Amenities available. (If not available within the village, the distance range code viz: a for < 5 Kms, b for 5-10 Kms and c for 10+ kms of nearest place where facility is available is given).									Number of Non-Government Medical Amenities available.								Availability of drinking water - Yes / No									
			Community health centre (CHC)	Primary health centre (PHC)	Primary health sub centre (PHS)	Maternity and child welfare centre (MCW)	T.B. clinic (TBC)	Hospital-allopathic (HA)	Hospital-alternative medicine (HO)	Dispensary (D)	Veterinary hospital (VH)	Mobile health clinic (MHC)	Family welfare centre (FWC)	Charitable non Govt. hospital/Nursing home.	Medical practitioner with MBBS Degree	Medical practitioner with other degree	Medical practitioner with no degree	Traditional practitioner and faith healer .	Medicine Shop	Others	Tap water (Treated/Untreated)	Well water (Covered / Uncovered well)	Hand Pump	Tube wells / Bore well	Spring	River / Canal	Tank / Pond / Lake	Others	
1	2	3	21	22	23	24	25	26	27	28	29	30	31	32	33	34	35	36	37	38	39	40	41	42	43	44	45	46	
<b>Name of District:-Hardoi (0155)</b>																													
<b>Name of CD Block:-Bawan (263)</b>																													
646	Bheekhpur	139956	b	b	b	c	e	c	b	c	c	c	b	0	0	0	0	0	0	0	0	Yes	Yes	Yes	Yes	No	No	Yes	No
647	Dularpur	139957	b	b	b	b	e	b	b	b	b	c	b	0	0	0	0	0	0	0	0	Yes	Yes	Yes	Yes	No	Yes	Yes	No
648	Achauli	139958	b	b	b	b	e	b	b	b	b	e	b	0	0	0	0	0	0	0	0	Yes	Yes	Yes	Yes	No	No	Yes	No
649	Hasnapur	139959	b	b	b	b	e	b	b	b	b	b	b	0	0	0	0	0	0	0	0	Yes	Yes	Yes	Yes	No	Yes	Yes	No
650	Moosapur	139960	c	b	a	e	b	b	c	c	b	e	c	0	0	0	3	0	0	0	0	Yes	Yes	Yes	No	No	Yes	Yes	No
651	Balehra	139961	e	e	a	e	e	c	c	c	c	b	e	0	0	0	2	0	0	0	0	Yes	Yes	Yes	No	No	No	No	Yes
652	Dabbeliya	139962	c	e	e	e	e	c	e	c	e	e	e	0	0	0	3	0	0	0	0	Yes	Yes	Yes	Yes	No	No	Yes	No
653	Aeja	139963	b	b	b	b	b	c	c	b	e	c	b	0	0	0	3	0	0	0	0	Yes	Yes	Yes	Yes	No	No	Yes	No
654	Auhadpur Sakara	139964	e	e	c	c	e	e	c	e	e	e	c	0	0	0	0	3	0	0	0	Yes	Yes	Yes	Yes	No	No	Yes	No
655	Suherdi	139965	c	a	a	a	a	a	c	a	a	a	e	0	0	0	1	1	0	0	0	Yes	Yes	Yes	Yes	No	Yes	No	No
656	Andhiyar	139966	a	a	a	a	a	a	a	a	a	a	c	0	0	0	0	0	0	0	0	Yes	Yes	Yes	Yes	No	No	No	No
657	Bajjana	139967	c	b	a	e	a	a	b	a	a	e	0	0	0	0	0	0	0	0	0	Yes	Yes	Yes	No	No	No	No	No
658	Lagwahi	139968	e	a	a	a	a	c	a	a	a	c	0	0	0	0	2	0	0	0	0	Yes	Yes	Yes	Yes	No	No	Yes	No
659	Lonar	139969	c	1					1	1	1	e	0	0	1	3	1	0	0	0	0	Yes	Yes	Yes	No	No	Yes	Yes	No
660	Lakhwa	139970	c	a	a	a	a	c	c	a	a	c	0	0	0	1	1	0	0	0	0	Yes	Yes	Yes	Yes	No	No	Yes	Yes
661	Purori	139971	c	b	a	c	e	a	a	b	a	e	0	0	0	0	0	0	0	0	0	Yes	Yes	Yes	No	No	No	No	No
662	Chndsaura	139972	c	a	a	a	a	c	a	a	a	e	0	0	1	1	1	0	0	0	0	Yes	Yes	Yes	Yes	No	No	No	No
663	Kadari	139973	e	a	a	c	e	a	a	b	a	c	0	0	0	0	0	0	0	0	0	Yes	Yes	Yes	No	No	No	No	No
664	Rampur Jatuli	139974	c	b	b	e	b	b	b	b	b	e	0	0	0	0	0	0	0	0	0	Yes	Yes	Yes	No	No	No	No	No
665	Nevada	139975	c	b	a	c	e	b	b	b	b	e	0	0	0	0	0	0	0	0	0	Yes	Yes	Yes	No	No	No	No	No
666	Gajasthan	139976	c	b	a	e	e	b	b	b	b	e	0	0	0	0	0	0	0	0	0	Yes	Yes	Yes	No	No	No	No	No
667	Sakara	139977	b	b		b	b	b	b	b	b	b	0	0	0	3	4	0	0	0	0	Yes	Yes	Yes	No	No	No	No	No
668	Iqbalpur	139978										1	0	0	0	0	0	0	0	0	0	Yes	Yes	Yes	Yes	No	No	No	No
669	Baghuri	139979										1	0	0	0	0	0	0	0	0	0	Yes	Yes	Yes	No	No	Yes	Yes	No
670	Mirjapur	139980										0	0	0	0	0	0	0	0	0	0	No	No	No	No	No	No	No	No
671	Majhigawan	139981										1	0	0	0	0	0	0	0	0	0	Yes	Yes	No	No	No	No	No	No
672	Garhiya Dilla	139982										1	0	0	0	0	0	0	0	0	0	Yes	Yes	Yes	Yes	No	No	No	No
673	Govindpur	139983										1	0	0	0	0	0	0	0	0	0	Yes	Yes	Yes	No	Yes	Yes	No	No
674	Dauli	139984										1	0	0	0	0	0	0	0	0	0	Yes	Yes	Yes	No	No	Yes	Yes	No
675	Baghouramal	139985										1	0	0	0	0	0	0	0	0	0	Yes	Yes	Yes	Yes	No	Yes	Yes	Yes
676	Karanpur	139986										0	0	0	0	0	0	0	0	0	0	Yes	Yes	Yes	Yes	No	Yes	Yes	No
677	Garhiya Jhabbu	139987										1	0	0	0	0	0	0	0	0	0	Yes	Yes	Yes	Yes	No	Yes	Yes	No
678	Gangauli	139988	c	b	b	e	e	c	c	c	b	e	0	0	0	0	0	0	0	0	0	Yes	Yes	Yes	No	No	No	No	No
679	Ituariya	139989	e	b	b	c	e	c	e	e	b	c	0	0	0	0	0	0	0	0	0	Yes	Yes	Yes	No	No	No	No	No
680	Kallan Saryan	139990	c	b	a	e	e	c	c	c	b	e	0	0	0	0	0	0	0	0	0	Yes	Yes	Yes	No	No	No	No	No
681	Dudhiya	139991	c	b	a	c	e	c	e	c	b	e	0	0	0	0	0	0	0	0	0	Yes	Yes	Yes	No	No	No	No	No
682	Udaypur	139992	b	b	a	b	b	b	b	b	b	e	0	0	0	1	0	0	0	0	0	Yes	Yes	Yes	No	No	No	Yes	No
683	Bakura	139993										0	0	0	0	0	0	0	0	0	0	Yes	Yes	Yes	No	No	No	No	No
684	Etoriya	139994	a	a	a	a	c	c	c	a	a	c	0	0	0	0	0	0	0	0	0	Yes	Yes	Yes	No	No	No	Yes	No
685	Barela	139995	a	a	a	a	e	c	c	a	a	c	0	0	0	0	0	0	0	0	0	Yes	Yes	Yes	No	No	No	Yes	No
686	Mujahidpur	139996	e	a	a	c	e	c	c	c	a	c	0	0	0	0	0	0	0	0	0	Yes	Yes	Yes	No	No	No	No	No
687	Kamalpur	139997	c	a	a	e	e	a	a	a	a	e	0	0	0	0	0	0	0	0	0	Yes	Yes	Yes	No	No	No	No	No
688	Teriya	139998	a	a	a	a	a	a	a	a	a	a	0	0	0	0	2	0	0	0	0	Yes	Yes	Yes	Yes	No	No	Yes	No
689	Jagdishpur	139999										0	0	5	0	0	7	0	0	0	0	Yes	Yes	Yes	No	Yes	Yes	Yes	No
690	Savirpur	140000	c	b	a	c	c	b	c	c	b	b	0	0	0	0	0	0	0	0	0	Yes	Yes	Yes	No	No	No	No	No
691	Nijampur	140001	a	a	a	e	e	c	c	c	a	e	0	0	0	0	0	0	0	0	0	Yes	Yes	Yes	No	No	No	No	No
692	Samudhar	140002										0	0	0	0	0	0	0	0	0	0	Yes	Yes	Yes	No	No	No	No	No
693	Bawan	140003	1		1	1	b	b	b	b	1	c	1	1	1	3	0	1	3	0	No	Yes	Yes	Yes	No	No	No	No	No

**Census of India 2011- Village Directory**

Amenities and Land use ( As in 2009 )

Sr.No.	Name village	Location code no.	Availability of toilet & others Yes / No				Communication and transport facilities (If amenities available code -Yes is given except for Village Pin Code ,If not available within the village , the distance range code viz; a for < 5 Kms, b for 5-10 Kms and c for 10+ kms of nearest place where facility is available is given).																
			Community toilet including bath.	Community toilet excluding bath.	Rural sanitary mart or sanitary hardware outlet available near the village.	Community bio- gas or recycle of waste for productive use.	Post office(PO)	Sub post office (SPO)	Post & Telegraph office (P&TO)	Village Pin Code	Telephones (Land lines)	Public call office (PCO)	Mobile phone coverage	Internet cafes/ Common service centre (CSC)	Private courier facility	Bus service (Public & Private)	Railway stations	Auto/Modified Autos	Taxis and Vans	Tractors	Cycle-pulled rickshaws(Manual & Machine driven)	Carts driven by animals	Sea /River ferry service
<b>Name of District:-Hardoi (0155)</b>																							
<b>Name of CD Block:-Bawan (263)</b>																							
1	2	3	47	48	49	50	51	52	53	54	55	56	57	58	59	60	61	62	63	64	65	66	67
646	Bheekhpur	139956	No	No	No	No	b	a	c	241001	b	b	Yes	c	c	b	c	b	b				
647	Dularpur	139957	No	No	No	No	c	a	c		a	a	Yes	c	c	b	c	b	b				
648	Achauli	139958	No	No	No	No	c	b	c		b	b	Yes	c	c	b	b	b	b				
649	Hasnapur	139959	No	No	No	No	c	b	c		b	b	Yes	c	c	b	b	b	b				
650	Moosepur	139960	No	No	No	No	c	b	c		c	b	Yes	Yes	c	b	b		Yes	b	c	Yes	
651	Balehra	139961	No	No	No	No	c	a	c		c	c	Yes	Yes	c	c	b	Yes	Yes		c	Yes	
652	Dabheliya	139962	No	No	No	No	c	a	b		a	a	Yes	c	c	b	c	b	b	Yes	c	Yes	
653	Acja	139963	No	No	No	No	c	a	c		a	a	Yes	Yes	c	b	c	b	b	Yes	b	Yes	
654	Auhadpur Sakara	139964	No	No	No	No	c	a	b		a	a	Yes	Yes	c	b	c	b	b	b	Yes	Yes	
655	Subherdi	139965	No	No	No	No	c	a	c		a	a	Yes	c	c	c	c	a	a	Yes		Yes	
656	Andhiyar	139966	No	No	No	No	c	a	c		a	a	a	c	c	a	c	a	a	Yes		Yes	
657	Bajjana	139967	No	No	No	No	c	a	c		a	a	Yes	c	c	a	c	c	c			Yes	
658	Lagwahi	139968	No	No	No	No	c	a	c		a	a	Yes	c	c	a	c	a	a	Yes	c	Yes	
659	Lonar	139969	No	No	No	No	c	Yes	c		Yes	Yes	Yes	Yes	c	Yes	c	Yes	Yes	Yes	Yes	Yes	
660	Lakhwa	139970	No	No	No	No	c	a	c		a	a	Yes	c	c	a	c	a	a	a			
661	Purori	139971	No	No	No	No	c	a	c		a	a	Yes	c	c	a	c	c	c			Yes	
662	Chndsaura	139972	No	No	No	No	c	a	c		a	a	a	c	c	a	c	a	a	Yes			
663	Kadari	139973	No	No	No	No	c	a	c		a	a	a	c	c	Yes	c	c	c	c		Yes	
664	Rampur Jatuli	139974	No	No	No	No	c	b	c		b	b	b	c	a	c	c	c	c			Yes	
665	Nevada	139975	No	No	No	No	c	a	c		a	a	Yes	c	c	a	c	c	c			Yes	
666	Gajhathan	139976	No	No	No	No	c	a	c		a	a	a	c	c	a	c	a	c			Yes	
667	Sakara	139977	No	No	No	No	b	Yes	c	241401	b		Yes	Yes	c	b	c	b	b			Yes	
668	Iqbalpur	139978	No	No	No	No	c	a	a			b	Yes			a	c			Yes	c	Yes	Yes
669	Baghuri	139979	No	No	No	No	c	a	a			a	Yes			Yes	Yes			Yes	c	Yes	Yes
670	Mirjapur	139980	No	No	No	No																	
671	Majhigawan	139981	No	No	No	No	c	b	b			b	Yes			b	c			Yes	c	Yes	Yes
672	Garhiya Dilla	139982	No	No	No	No	c	a	a			b	Yes			a	c			Yes	c	Yes	Yes
673	Govindpur	139983	No	No	No	No	c	b	a		b	Yes	Yes			a	c			Yes	c	Yes	Yes
674	Dauli	139984	No	Yes	Yes	No	c	a	a			c	Yes			Yes	c			Yes	c	Yes	Yes
675	Baghouramal	139985	No	No	No	No	c	a	a		b		Yes			a	c			Yes	c	Yes	Yes
676	Karanpur	139986	No	No	No	No	c	a			b	Yes				a	c			Yes	c	Yes	Yes
677	Garhiya Jhabbu	139987	No	No	No	No	c	a	a			b	Yes			a	c			Yes	c	Yes	Yes
678	Gangauli	139988	No	No	No	No	c	b	c		b	b	Yes	c	c	b	c	b	b	Yes	b	Yes	Yes
679	Ituaria	139989	No	No	No	No	c	c	c		b	b	Yes	c	c	b	c	b	b	Yes	b	Yes	c
680	Kallan Saryan	139990	No	No	No	No	c	b	c		a	a	Yes	c	c	a	c	a	a	Yes	b	Yes	c
681	Dudhiya	139991	No	No	No	No	c	b	c		a	a	Yes	c	c	a	c	a	a	Yes	b	Yes	c
682	Udaypur	139992	No	No	No	No	b	a	c		a	a	Yes	a	c	a	c	a	b			Yes	
683	Bakura	139993																					
684	Etoriya	139994	No	No	No	No	c	b	c		a	a	Yes	c	c	b	c	b					
685	Barela	139995	No	No	No	No	c	b	c		a	a	Yes	c	c	b	c	b					
686	Mujahidpur	139996	No	No	No	No	c	a	c		a	a	Yes	Yes	c	a	c	c	c	Yes	c	Yes	
687	Kamalpur	139997	No	No	No	No	c	c	c		a	a	Yes	a	c	a	c					Yes	
688	Teriya	139998	No	No	No	No	c	a	c		Yes	a	Yes	c	c	a	c	Yes	a	Yes	Yes	Yes	
689	Jagdishpur	139999	No	No	No	No	c	a	c	241401	Yes	Yes	Yes	c	c	Yes	c	b	Yes	Yes	c	Yes	
690	Savirpur	140000	No	No	No	No	c	b	c		a	Yes	Yes	b	c	a	c	c	c	Yes	c	Yes	
691	Nijampur	140001	No	No	No	No	c	a	c		a	a	Yes	a	c	a	c	c	c	Yes	c	Yes	
692	Samudahar	140002																					
693	Bawan	140003	No	No	No	No	Yes	b			Yes	Yes	Yes	Yes	Yes	Yes	Yes	Yes	Yes	Yes	Yes	Yes	



**Census of India 2011- Village Directory**

Amenities and Land use ( As in 2009 )

Sr.No.	Name village	Location code no.	Village connected to highways,village roads, banks & credit societies (If amenities available code -Yes is given, If not available within the village , the distance range code viz; a for < 5 Kms, b for 5-10 Kms and c for 10+ kms of nearest place where facility is available is given).																	Availability of miscellaneous facilities (If amenities available code -Yes is given, If not available within the village , the distance range code viz; a for < 5 Kms, b for 5-10 Kms and c for 10+ kms of nearest place where facility is available is given).																
			68	69	70	71	72	73	74	75	76	77	78	79	80	81	82	83	84	85	86	87	88													
<b>Name of District:-Hardoi (0155)</b>																																				
<b>Name of CD Block:-Bawan (263)</b>																																				
646	Bheekhpur	139956	c	c	Yes	Yes	Yes	Yes						b	c	Yes	Yes	Yes	b	a	b	Yes	Yes	Yes	Yes											
647	Dularpur	139957	c	c	Yes	Yes	Yes	Yes						a	c	a	Yes	Yes	c	a	b	b	Yes	Yes	Yes											
648	Achauli	139958	c	c	b	Yes	Yes	Yes						b	c	b	Yes	Yes	c	b	b	b	a	Yes	a											
649	Hasnapur	139959	c	c	b	Yes	Yes	Yes						b	c	b	Yes	Yes	c	b	b	b	Yes	Yes	Yes											
650	Moosepur	139960	a	a	a	Yes	Yes	Yes			Yes			c	c	b	Yes	Yes	c	a	c	c	Yes	Yes	Yes											
651	Balehra	139961	a	a	a	Yes	Yes	Yes			Yes			c	c	b	a	Yes	c	a	c	c	Yes	Yes	Yes											
652	Daheliya	139962	c	c	c	Yes	Yes	Yes			Yes			a	c	a	Yes	Yes	b	b	Yes	Yes	Yes	Yes												
653	Aeja	139963	c	c	b	Yes	Yes	Yes	a					Yes	b	c	Yes	Yes	Yes	b	b	Yes	Yes	Yes	Yes											
654	Auhadpur Sakara	139964	c	c	c	Yes	Yes	Yes			Yes			c	c	b	Yes	Yes	b	Yes	c	Yes	Yes	Yes												
655	Subherdi	139965	c	c							Yes			a	c	a	Yes	Yes	c	c	c	Yes	Yes	Yes												
656	Andhiyar	139966	c	c							Yes			a	c	a	Yes	a	c	a	c	Yes	Yes	Yes												
657	Bajjana	139967	c	a	a	a	Yes	Yes						c	c	a	a	a	c	a	c	a	a	Yes	Yes											
658	Lagwahi	139968	c	c	a	Yes		Yes			Yes			a	c	b	Yes	Yes	a	Yes	c	Yes	Yes	Yes												
659	Lonar	139969	c	c	Yes	Yes	Yes	Yes			Yes	Yes	c	Yes	Yes	Yes	Yes	Yes	c	Yes	c	Yes	Yes	Yes												
660	Lakhwa	139970	c	c							Yes			a	c	a	Yes	a	c	a	c	Yes	Yes	Yes												
661	Purori	139971	b	a	a	a	Yes	Yes						b	c	a	a	Yes	c	a	c	a	Yes	Yes												
662	Chndsaura	139972	c	c			c		a	a	Yes			a	c	a	Yes	a	a	a	c	Yes	Yes	Yes												
663	Kadari	139973	c		Yes	Yes	Yes	Yes						b	c	a	a	a	c	a	c	a	Yes	a												
664	Rampur Jatuli	139974	c	Yes	Yes	Yes	Yes	Yes	Yes	Yes				c	c	a	a	a	c	b	c	b	Yes	a												
665	Nevada	139975	c	a	a	a	Yes	Yes						a	c	a	a	Yes	c	a	c	a	a	Yes	a											
666	Gajhathan	139976	c	a	a	a	Yes	Yes						a	c	a	a	a	c	a	c	a	a	Yes	a											
667	Sakara	139977	c	c	Yes	Yes	Yes	Yes						b	c	Yes	Yes	Yes	b	a	b	Yes	Yes	Yes												
668	Iqbalpur	139978	c	c	c	a	Yes	Yes	Yes	Yes	Yes	Yes	Yes	b	c	a	Yes	a	c	a	b	c	Yes	Yes												
669	Baghuri	139979	c	c	c	a	Yes	Yes	Yes	Yes	Yes	Yes	Yes	b	c	a	Yes	Yes	c	a	b	c	b	Yes												
670	Mirjapur	139980									Yes						Yes	Yes	Yes	Yes	Yes	Yes	Yes	Yes												
671	Majhigawan	139981	c	c	c	b	Yes	Yes			Yes	Yes	Yes	b	c	b	Yes	a	c	b	b	c	b	Yes												
672	Garhiya Dilla	139982	c	c	c	a	Yes	Yes	Yes	Yes	Yes	Yes	Yes	b	c	a	Yes	a	c	a	b	c	b	Yes												
673	Govindpur	139983	c	c	c	a	Yes	Yes	Yes	Yes	Yes	Yes	Yes	b	c	a	Yes	Yes	c	a	b	c	b	Yes												
674	Dauli	139984	c	c	c	a	Yes	Yes	Yes	Yes	Yes	Yes	Yes	b	c	a	Yes	Yes	c	a	b	c	b	Yes												
675	Baghouramal	139985	c	c	c	a	Yes	a			Yes	Yes	Yes	b	c	a	Yes	Yes	c	a	b	c	b	Yes												
676	Karanpur	139986	c	c	c	a	Yes	Yes			Yes	Yes	Yes	b	c	a	Yes	Yes	c	a	b	c	b	Yes												
677	Garhiya Jhabhu	139987	c	c	c	a	Yes	Yes	Yes	Yes	Yes	Yes	Yes	b	c	a	Yes	Yes	c	a	b	c	b	Yes												
678	Gangauli	139988	c	c	b	Yes	Yes	Yes	Yes	Yes	Yes	Yes	Yes	b	c	b	Yes	a	b	b	c	Yes	Yes	Yes												
679	Ituaria	139989	c	c	b	b	b	Yes	b	c	Yes	Yes	Yes	b	c	b	a	a	b	b	c	Yes	Yes	Yes												
680	Kallan Saryan	139990	c	c	a	a	a	Yes	a	b	Yes	Yes	Yes	b	c	b	a	a	a	a	c	a	a	Yes												
681	Dudhiya	139991	c	c	a	a	Yes	Yes	Yes	Yes	Yes	Yes	Yes	b	c	b	Yes	a	a	a	c	Yes	Yes	Yes												
682	Udaypur	139992	c	c	Yes	Yes	Yes	Yes	a					b	c	b	Yes	Yes	a	a	b	a	Yes	Yes												
683	Bakura	139993																																		
684	Etoriya	139994	c	c	a	Yes	Yes	Yes						c	c	c	Yes	Yes	Yes	a	c	c	Yes	Yes												
685	Barela	139995	c	c	a	Yes	Yes	Yes						c	c	c	Yes	Yes	Yes	a	c	a	Yes	Yes												
686	Mujahidpur	139996	c	c	a		Yes	Yes	Yes	Yes			c	a	c	a	Yes	Yes	a	a	c	Yes	Yes	Yes												
687	Kamalpur	139997	b	a	a	a		Yes						a	c	a	a	a	c	a	c	a	a	Yes												
688	Teriya	139998	c	c	a	Yes	Yes	Yes			Yes			a	c	Yes	Yes	Yes	a	a	a	Yes	Yes	Yes												
689	Jagdishpur	139999	c	c	Yes	Yes	Yes	Yes	Yes				c	a	c	a	Yes	Yes	c	Yes	c	Yes	a	Yes												
690	Savirpur	140000	c	a	a	a	Yes	Yes	Yes					b	c	b	a	a	b	a	c	b	b	Yes												
691	Nijampur	140001	c	c	a	Yes	Yes	Yes	Yes				Yes	a	c	c	Yes	Yes	a	a	a	c	a	Yes												
692	Samudahar	140002																																		
693	Bawan	140003	c	Yes	Yes		Yes	Yes	Yes	Yes				Yes	b	b	Yes	Yes	Yes	Yes	b	b	Yes	Yes												

Sr.No.	Name village	Location code no.	Availability of miscellaneous facilities (If amenities available code -Yes is given, If not available within the village , the distance range code viz; a for < 5 Kms, b for 5-10 Kms and c for 10+ kms of nearest place where facility is available is given).											Availability of electricity (Yes/No)			
			Community centre with/without TV	Sports Field,	Sports Club / Recreation Centre	Cinema / Video Hall	Public Library	Public Reading Room	Newspaper Supply	Assembly Polling station	Birth & Death Registration Office	Power Supply for Domestic Use (ED)	Power Supply for Agricultural Use (EAC)	Power Supply for Commercial Use (EC)	Power Supply for All Uses (EA)		
1	2	3	89	90	91	92	93	94	95	96	97	98	99	100	101		
<b>Name of District:-Hardoi (0155)</b>																	
<b>Name of CD Block:-Bawan (263)</b>																	
646	Bheekhpur	139956	c	b	c	c	c	c	b	Yes	Yes	Yes	Yes	Yes	Yes		
647	Dularpur	139957	c	c	c	c	c	c	Yes	Yes	Yes	Yes	Yes	Yes	Yes		
648	Achauli	139958	e	b	c	c	c	c	b	a	b	Yes	Yes	Yes	Yes		
649	Hasnapur	139959	c	b	c	c	c	c	Yes	Yes	Yes	Yes	Yes	Yes	Yes		
650	Moosepur	139960	e	c	c	c	c	c	c	Yes	c	Yes	Yes	Yes	Yes		
651	Balehra	139961	c	c	c	c	c	c	c	Yes	c	Yes	Yes	Yes	Yes		
652	Dabheliya	139962	e	c	c	c	c	c	c	a	b	Yes	Yes	Yes	Yes		
653	Aeja	139963	b	Yes	c	c	c	c	b	Yes	Yes	Yes	Yes	Yes	Yes		
654	Auhadpur Sakara	139964	c	Yes	c	c	c	c	c	Yes	Yes	Yes	Yes	Yes	Yes		
655	Suherdi	139965	Yes	c	Yes	Yes	Yes	Yes	Yes	Yes	Yes	Yes	Yes	Yes	Yes		
656	Andhiyar	139966	Yes	Yes	Yes	Yes	Yes	Yes	Yes	Yes	Yes	Yes	Yes	Yes	Yes		
657	Bajana	139967	c	a	c	b	c	c	a	Yes	c	Yes	Yes	Yes	Yes		
658	Lagwahi	139968	a	c	c	c	c	c	a	Yes	b	Yes	Yes	Yes	Yes		
659	Lonar	139969	Yes	Yes	c	c	c	c	Yes	Yes	Yes	Yes	Yes	Yes	Yes		
660	Lakhwa	139970	Yes	c	Yes	Yes	Yes	Yes	Yes	a	a	b	Yes	Yes	Yes		
661	Purori	139971	c	a	c	b	c	c	a	Yes	c	Yes	Yes	Yes	Yes		
662	Chndsaura	139972	Yes	Yes	Yes	Yes	Yes	Yes	a	a	b	No	No	No	No		
663	Kadari	139973	c	a	c	b	c	c	a	a	c	Yes	Yes	Yes	Yes		
664	Rampur Jatuli	139974	e	a	c	c	c	c	b	Yes	c	Yes	Yes	Yes	Yes		
665	Nevada	139975	c	c	c	a	c	c	a	Yes	Yes	Yes	Yes	Yes	Yes		
666	Gajhathan	139976	c	c	c	a	c	c	a	Yes	c	Yes	Yes	Yes	Yes		
667	Sakara	139977	b	Yes	c	c	c	c	Yes	Yes	Yes	Yes	Yes	Yes	Yes		
668	Iqbalpur	139978	Yes	a	c	c	c	c	a	a	c	Yes	Yes	Yes	Yes		
669	Baghuri	139979	Yes	Yes	c	c	c	c	a	Yes	c	Yes	Yes	Yes	Yes		
670	Mirjapur	139980	Yes	Yes	Yes	Yes	Yes	Yes	Yes	Yes	Yes	Yes	Yes	Yes	Yes		
671	Majhigawan	139981	Yes	Yes	c	c	c	c	b	a	c	Yes	Yes	Yes	Yes		
672	Garhiya Dilla	139982	Yes	Yes	c	c	c	c	a	Yes	c	Yes	Yes	Yes	Yes		
673	Govindpur	139983	Yes	Yes	c	c	c	c	b	a	c	Yes	Yes	Yes	Yes		
674	Dauli	139984	b	c	Yes	c	c	c	a	Yes	c	Yes	Yes	Yes	Yes		
675	Baghouramal	139985	Yes	c	c	c	c	c	a	a	c	Yes	Yes	Yes	Yes		
676	Karanpur	139986	Yes	Yes	c	c	c	c	a	a	c	Yes	Yes	Yes	Yes		
677	Garhiya Jhabbu	139987	Yes	Yes	c	c	c	c	a	a	c	Yes	Yes	Yes	Yes		
678	Gangauli	139988	c	b	c	b	c	c	b	Yes	Yes	Yes	Yes	Yes	Yes		
679	Ituariya	139989	c	b	c	b	c	c	b	a	a	No	No	No	No		
680	Kallan Saryan	139990	c	b	c	b	c	c	a	Yes	b	Yes	Yes	Yes	Yes		
681	Dudhiya	139991	c	b	c	b	c	c	a	Yes	b	Yes	Yes	Yes	Yes		
682	Udaypur	139992	a	a	c	c	c	c	Yes	a	a	Yes	Yes	Yes	Yes		
683	Bakura	139993															
684	Etoriya	139994	a	c	c	c	c	c	c	Yes	b	Yes	Yes	Yes	Yes		
685	Barela	139995	a	c	c	c	c	c	c	Yes	Yes	Yes	Yes	Yes	Yes		
686	Mujahidpur	139996	c	c	c	a	c	c	a	Yes	Yes	Yes	Yes	Yes	Yes		
687	Kamalpur	139997	e	c	e	a	e	c	a	a	c	Yes	Yes	Yes	Yes		
688	Teriya	139998	a	a	c	c	c	c	Yes	Yes	Yes	Yes	Yes	Yes	Yes		
689	Jagdishpur	139999	c	c	c	a	c	c	Yes	Yes	Yes	Yes	Yes	Yes	Yes		
690	Savirpur	140000	c	c	c	b	c	c	a	Yes	Yes	Yes	Yes	Yes	Yes		
691	Nijampur	140001	c	c	c	a	c	c	a	Yes	c	Yes	Yes	Yes	Yes		
692	Samudahar	140002															
693	Bawan	140003	a	c	c	Yes	b	b	Yes	Yes	Yes	Yes	Yes	Yes	Yes		

**Census of India 2011- Village Directory**  
Amenities and Land use ( As in 2009 )

Sr.No.	Name village	Location code no.	Land Use												
			Name	Distance range code i.e. a for < 5 Kms, b for 5-10 Kms and c for 10+ kms.	Area under different types of land use ( in hectares rounded up to one decimal place)									Total Irrigated Land Area	Total Un-irrigated Land Area
					Nearest Town	Forests	Area under Non-agricultural Uses	Barren and Un-cultivable land	Permanent Pastures and Other Grazing Lands	Land Under Miscellaneous Tree Crops etc.	Culturable Waste Land	Fallow lands other than current fallows	Current Fallows		
1	2	3	102	103	104	105	106	107	108	109	110	111	112	113	114
<b>Name of District:-Hardoi (0155)</b>															
<b>Name of CD Block:-Bawan (263)</b>															
646	Bheekhpur	139956			2	14.6	7.3	0	0.9	8.2	0	34.1	266.4	247.5	18.9
647	Dularpur	139957			0	16.9	0	3.6	0	0.8	0.6	4.1	174	171.3	2.7
648	Achauli	139958			0	10.2	0.2	1	0.1	0.6	0	2.7	40.5	40.4	0.1
649	Hasnapur	139959			0	13.2	5.8	0	0.1	1.5	0	5.6	102.4	100.3	2.1
650	Moosepur	139960			0	20.9	0	0.3	91.6	2.3	2.3	6	127.4	124.8	2.6
651	Balehra	139961			2.4	55.4	0	0	1.5	10.8	2.5	24.5	324.9	316.4	8.5
652	Dabheliya	139962			5.4	2.7	0	1.7	0.6	1.8	0	2.5	153.1	148.2	4.9
653	Aeja	139963			0	14.1	0	0.3	5	2	3	19.2	582	541.8	40.2
654	Auhadpur Sakara	139964			0.3	27.7	0	3.3	0	0.7	0	1.1	258	248.5	9.4
655	Suherdi	139965			0	14.7	0	0	0.8	0.4	0.8	0	106.4	92.2	14.2
656	Andhiyar	139966			0	8.5	2.7	0	0	1.6	0	0.8	65.1	65.1	0
657	Bajjana	139967			0	29.4	1	4.2	0	1.9	0	8.2	254.7	252.9	1.8
658	Lagwahi	139968			2.3	5.2	1.1	0	0.3	3.5	0.6	0	118.4	111.2	7.2
659	Lonar	139969			0	85.8	0	0	2.8	0	2.3	5.7	350.2	346.2	4
660	Lakhwa	139970			0	4.7	0	0	0	0.1	0	0	56	52.8	3.1
661	Purori	139971			0	12.8	0	0	0	28	2.1	14.8	163.9	159.8	4.1
662	Chndsura	139972			1.8	4.3	1	0	0	0.3	0	0	126.4	119.2	7.2
663	Kadari	139973			0	26.5	0	2.5	0	0	8.8	12.2	92.6	87.3	5.4
664	Rampur Jatuli	139974			0	18.3	0.2	0.5	0	1	5.4	5.7	151.4	146.1	5.2
665	Nevada	139975		c	0	19.2	0	0.4	0.1	15.3	2.5	20	247.9	245.8	2.1
666	Gajhathan	139976			0	9.4	0	1.6	0	0	0.6	4.3	80.6	78.7	1.8
667	Sakara	139977			8.9	118.8	1.6	6	1	6.1	43	33.1	800.4	799.1	1.3
668	Iqbalpur	139978			0	13	0	1.4	0	0	2.2	3.5	85.3	83.7	1.6
669	Baghuri	139979			0	8.2	0	0.6	0.2	1.4	5.9	1	88.7	86.7	2
670	Mirjapur	139980			0	0	0	0	43.2	0	0	0	57.8	57.8	0
671	Majhigawan	139981			0	6.6	0	0	0	0	52.4	14.2	18.7	17.2	1.5
672	Garhiya Dilla	139982			0	2	0	0	0.6	7.5	8.7	0	27	24.6	2.3
673	Govindpur	139983			0	12.8	0	0	0	0.6	1.3	5.1	22.9	20.7	2.2
674	Dauli	139984			0	11.8	0	0	0	0.2	0.2	0.2	72.8	72	0.8
675	Baghouramal	139985			0	12.8	12.2	1.9	0.2	0.6	3.1	6.1	164.7	143.1	21.6
676	Karanpur	139986			0	11.7	1.8	2.1	0.5	0.3	1.7	0	69.8	67.8	2
677	Garhiya Jhabbu	139987			0	4.2	0	5.9	0	0.1	0.2	0.4	18.1	17.4	0.7
678	Gangauli	139988			74.5	45.1	4	0	0.9	3.2	1.9	5.8	371.3	367.8	3.4
679	Ituariya	139989	HARDOI	c	0	15.2	1.7	0.7	0.5	0.8	0.5	0.6	84.1	82.4	1.7
680	Kallan Saryan	139990			0	9.7	0.7	0	0	0.6	0.6	1	56.1	54.8	1.2
681	Dudhiya	139991			0	14	1.8	2.7	3.1	0.4	1.8	3.1	142.2	134.3	7.9
682	Udaypur	139992			1.3	9.9	0	3.8	0	0.5	3.7	2.6	93.4	92.9	0.5
683	Bakura	139993			0	0	0	0	0	0	0	0	195	0	195
684	Etoriya	139994			0	6.4	0	0	1.5	0.2	0.3	1.1	95.3	85.9	9.4
685	Barela	139995			0	9.7	0	0.7	0	0.6	2.7	2.4	143.4	135.4	8
686	Mujahidpur	139996			0	31.3	0	4	0	0.7	0.1	25.9	200.4	198	2.3
687	Kamalpur	139997			0	12.2	0	10.2	4.9	0.6	0	7.5	170.8	168.6	2.2
688	Teriya	139998			0	14.2	0.1	1.1	2.1	0.2	0	7.4	139.4	122.9	16.5
689	Jagdishpur	139999			0	32	0	0	1.9	1	21	0	236.8	234.6	2.2
690	Savirpur	140000			0	11.6	0	5.2	1.1	0.2	7.7	0	127.9	126.7	1.2
691	Nijampur	140001			0	12.5	0	6.7	16.2	0	15	0	188.9	181.7	7.2
692	Samudahar	140002			0	1.3	0	0	1.2	0	0	3.7	97.4	92.9	4.5
693	Bawan	140003			0	134.5	0	8.3	21.5	2.6	43.3	6	776.8	773.4	3.4

**Census of India 2011- Village Directory**  
Amenities and Land use ( As in 2009 )

Sr.No.	Name village	Location code no.	Area irrigated by source (in hectare).					Name of three most important commodities manufactured		
			Canals ( C )	Wells/Tube-wells(W/TW)	Tanks/Lakes(T/L)	Water Falls(WF)	Others(O)	First	Second	Third
1	2	3	115	116	117	118	119	120	121	122
<b>Name of District:-Hardoi (0155)</b>										
<b>Name of CD Block:-Bawan (263)</b>										
646	Bheekhpur	139956	24.9	222.6	0	0	0	Aata	Rice	
647	Dularpur	139957	28	143.3	0	0	0	Sugar	Rice	Aata
648	Achauli	139958	40.4	0	0	0	0	Sugar	Rice	Aata
649	Hasnapur	139959	100.3	0	0	0	0	Sugar	Rice	Aata
650	Moosepur	139960	0	0	0	0	124.8	Rice	Sugar	Aata
651	Balehra	139961	0	316.4	0	0	0	Rice	Sugar	Aata
652	Dabheliya	139962	0	148.2	0	0	0			
653	Aeja	139963	0	541.8	0	0	0			
654	Auhadpur Sakara	139964	0	248.5	0	0	0			
655	Suherdi	139965	0	92.2	0	0	0			
656	Andhiyar	139966	0	61.2	0	0	3.9			
657	Bajjana	139967	0	252.9	0	0	0			
658	Lagwahi	139968	0	111.2	0	0	0			
659	Lonar	139969	0	338	0	0	8.3			
660	Lakhwa	139970	0	52.8	0	0	0			
661	Purori	139971	0	159.8	0	0	0			
662	Chndsaura	139972	0	119.2	0	0	0			
663	Kadari	139973	0	87.3	0	0	0			
664	Rampur Jatuli	139974	0	146.1	0	0	0			
665	Nevada	139975	0	245.8	0	0	0			
666	Gajhathan	139976	0	78.7	0	0	0			
667	Sakara	139977	0	798.1	1	0	0	Gud		
668	Iqbalpur	139978	0	83.7	0	0	0			
669	Baghuri	139979	0	86.7	0	0	0	Wheat		
670	Mirjapur	139980	0	0	0	0	57.8			
671	Majhigawan	139981	0	17.2	0	0	0			
672	Garhiya Dilla	139982	0	24.6	0	0	0			
673	Govindpur	139983	0	20.7	0	0	0			
674	Dauli	139984	0	72	0	0	0			
675	Baghouramal	139985	0	143.1	0	0	0			
676	Karanpur	139986	0	67.8	0	0	0			
677	Garhiya Jhabbu	139987	0	17.4	0	0	0			
678	Gangauli	139988	0	367.8	0	0	0			
679	Ituariya	139989	0	82.4	0	0	0			
680	Kallan Saryan	139990	0	54.8	0	0	0			
681	Dudhiya	139991	0	134.3	0	0	0			
682	Udaypur	139992	0	92.8	0.1	0	0			
683	Bakura	139993	0	0	0	0	0			
684	Etoriya	139994	0	85.9	0	0	0	Aata	Rice	Sugar
685	Barela	139995	0	135.4	0	0	0	Sugar	Rice	Aata
686	Mujahidpur	139996	27.2	170.8	0	0	0	Rice	Sugar	Atta
687	Kamalpur	139997	18.2	150.4	0	0	0	Rice	Gur	Aata
688	Teriya	139998	0	122.9	0	0	0	Gur		
689	Jagdishpur	139999	30.2	204.4	0	0	0	Rice	Gur	Aata
690	Savirpur	140000	0	126.7	0	0	0	Rice	Gur	Aata
691	Nijampur	140001	0	181.7	0	0	0	Rice	Gur	Aata
692	Samudahar	140002	0	6.4	0	0	86.5			
693	Bawan	140003	438.6	51	0	0	283.7			

**Census of India 2011- Village Directory**

Amenities and Land use ( As in 2009 )

Sr.No.	Name village	Location code no.	Total area of the village ( in hectares rounded up to one decimal place)	Total population ( 2011 census )	Number of households (2011 census)	Number of educational amenities available. (If not available within the village , the distance range code viz: a for < 5 Kms, b for 5-10 Kms and c for 10+ kms of nearest place where facility is available is given).													
						Pre-Primary school (PP)	Primary school (P)	Middle school (M)	Secondary School (S)	Senior Secondary school (SS)	Degree college of arts, science & commerce (ASC)	Engineering college(EC)	Medical college (MC)	Management institute (MI)	Polytechnic (Pt)	Vocational training school /ITI	Non-formal training centre (NFTC)	Special school for disabled (SSD)	Others (specify)
1	2	3	4	5	6	7	8	9	10	11	12	13	14	15	16	17	18	19	20
<b>Name of District:-Hardoi (0155)</b>																			
<b>Name of CD Block:-Bawan (263)</b>																			
694	Darveshpur	140004	112.5	527	102		1	b	b	b	b	c	b	b	b	b	b		
695	Biskula	140005	195.5	1217	229		1	a	b	b	b	c	c	c	c	b	b	a	
696	Bhithari	140006	721	5301	1011	b	2	1	b	b	b	c	c	c	c	b	b	b	
697	Ramapur Raholiya	140007	250.3	1515	307	b	1	a	a	a	a	c	c	c	c	c	c	c	
698	Badruddinpur	140008	185.8	525	89	b	2		b			c	c	c	c	c	c	c	
699	Bajehara	140009	245.7	1138	204	c	1	1	a	a	a				c	c	c	c	
700	Barkheriya	140010	13.2	0	0														
701	Nayagaon	140011	142	1096	269		1	1	a	a	c	c	c						
702	Barkhara	140012	134.2	2000	381		2	1	a	a	c	c	c		b	b	c	c	
703	Bavnapur	140013	262	1508	318	a	2	2	a	a	c	c	c	c	b	c	c	c	
704	Airla	140014	45.8	0	0														
705	Husenpur Sahora	140015	262.8	2184	377	a	2	2	2	a	c	c	c	c	c	c	c	c	
706	Sakatpur	140016	228.2	1623	306		1	a	a	a		1	c	c	b	b	c	c	
707	Majhraeta	140017	547	3569	690	1	2	3	a	a	1	c	c	c	b	c	c	c	a
708	Allipur	140018	275.3	1490	250		1	a		1	1	1	c	c	c	c	c		
709	Pusaura	140019	102.4	438	89			a	a	a	a	c	c	c	c	c	c	c	
710	Gulamau	140020	511.6	3051	603	1	2	1	2	b	b	c	c	c	b	b	b		
711	Fool Behta	140021	201.3	2376	458	a	2	a	a	a	a	c	c	c	c	c	c		
712	Kaurha	140022	1292.3	9376	1672	2	4	4	1	a	b				c	b			
713	Kakrahi	140023	415.6	2259	408	b	3	1	a	a	b	c	c	c	c	b	b		
714	Mendua	140024	405.5	1666	287		2	1	b	b	b							1	
715	Mirgwan	140025	119.2	569	79		2	a	a	b	b				c	b	b		
716	Khumaripur	140026	211.3	1005	198		1	1	1	1	1	1	c	b		c	b		
717	Amirta	140027	73.8	473	87		a	a	a	a	a	c	c		c	b			
718	Kashipur	140028	273.2	2360	441		2	1											
719	Bannai	140029	187.9	1402	235	b	1	1	b	b	b	c	c	c	c	b	b	b	b
720	Sathra	140030	148.2	764	139	b	1	1	b	b	b	c	c	c	c	b	b	b	b
721	Korriya	140031	746.7	5738	973	b	3	2	b	b	b	c	c	c	c	b			
722	Behta Sadhai	140032	675.4	4741	827		3	2	a	a	a	c	c	c	c	a	a	a	a
723	Behti	140033	639.9	3651	641		2	2	2		b	c			a	b			
724	Tatura	140034	784.8	6290	1049	a	2	1	a	a	a	c	c	c		a	a	a	
725	Mammarpur	140035	83.1	738	115	a	a	a	a	a	a	c	c	c	c	a	a	a	
726	Aneg Behta	140036	219.2	690	121		2	3	a	a	a	c	c	c	c	b	b	b	c
727	Naya Gaon Habibpur	140037	446.7	3470	592	a	2	2	1	b	b					b	b	b	
728	Rara	140038	634.3	4107	677	b	2	1	b	b	b	c	c	c	c	b			
729	Maholiya Sheepar	140039	541.2	3167	552	1	3	2	2	a	1	c	c	c	c	b	a	2	
730	Harsinghpur	140040	129.4	1021	189	b	1	a	b	b	a	c	c	c	c	b	b	b	
731	Bharigawan	140041	571	3441	591	1	3	1	b	b	b				b				
<b>Block T O T A L :</b>			<b>34281.8</b>	<b>216686</b>	<b>38736</b>	<b>17</b>	<b>153</b>	<b>82</b>	<b>32</b>	<b>19</b>	<b>12</b>	<b>0</b>	<b>0</b>	<b>0</b>	<b>1</b>	<b>1</b>	<b>4</b>	<b>0</b>	<b>0</b>

**Census of India 2011- Village Directory**

Amenities and Land use ( As in 2009 )

Sl.No.	Name village	Location code no.	Number of Medical Amenities available. (If not available within the village, the distance range code viz; a for < 5 Kms, b for 5-10 Kms and c for 10+ kms of nearest place where facility is available is given).																												Number of Non-Government Medical Amenities available.						Availability of drinking water - Yes / No					
			Community health centre (CHC)	Primary health centre (PHC)	Primary health sub centre (PHS)	Maternity and child welfare centre (MCW)	T.B. clinic (TBC)	Hospital-allopathic (HA)	Hospital-alternative medicine (HO)	Dispensary (D)	Veterinary hospital (VH)	Mobile health clinic (MHC)	Family welfare centre (FWC)	Charitable non Govt. hospital/Nursing home.	Medical practitioner with MBBS Degree	Medical practitioner with other degree	Medical practitioner with no degree	Traditional practitioner and faith healer .	Medicine Shop	Others	Tap water (Treated/Untreated)	Well water (Covered / Uncovered well)	Hand Pump	Tube wells / Bore well	Spring	River / Canal	Tank / Pond / Lake	Others														
1	2	3	21	22	23	24	25	26	27	28	29	30	31	32	33	34	35	36	37	38	39	40	41	42	43	44	45	46														
<b>Name of District:-Hardoi (0155)</b>																																										
<b>Name of CD Block:-Bawan (263)</b>																																										
694	Darveshpur	140004	b	b	b	b	b	b	b	b	b	b	b	b	0	0	0	0	0	0	0	0	0	0	0	0	0	0	Yes	Yes	Yes	Yes	No	No	No	No						
695	Biskula	140005	a	a	a	a	b	b	b	b	a	b	b	b	0	0	0	0	0	0	0	0	0	0	0	0	0	0	0	Yes	Yes	Yes	Yes	No	No	No	No					
696	Bhithari	140006	b	b	b	b	b	b	b	b	b	b	b	b	0	0	0	0	0	0	0	0	0	0	0	0	0	0	0	Yes	Yes	Yes	Yes	No	No	No	No					
697	Ramapur Raholiya	140007	b	b	b	c	c	c	c	c	c	c	c	c	0	0	0	0	0	0	0	0	0	0	0	0	0	0	0	Yes	Yes	Yes	Yes	No	Yes	Yes	No					
698	Badrudindpur	140008	b	b	b	a	b	e	c	c	b	b	b	c	e	0	0	0	0	0	0	0	0	0	0	0	0	0	0	Yes	Yes	Yes	No	No	Yes	Yes	No					
699	Bajehara	140009	c	b	b	c	c	c	c	c	b	b	c	c	0	0	0	0	0	0	0	0	0	0	0	0	0	0	0	Yes	Yes	Yes	No	No	No	Yes	No					
700	Barkheriya	140010																																								
701	Nayagaon	140011	c		b	b	b	b	b	c	c	c	c	c	0	0	0	0	0	0	0	0	0	0	0	0	0	0	0	Yes	Yes	Yes	No	No	No	No	No					
702	Barkhara	140012	b	b	a	b	b	b	b	b	a	b	b	b	0	0	0	0	0	0	0	0	0	0	0	0	0	0	0	Yes	Yes	Yes	No	No	Yes	Yes	No					
703	Bavnapur	140013	a	a	a	a	e	c	c	c	a	c	c	c	0	0	0	0	0	0	0	0	0	0	0	0	0	0	0	Yes	Yes	Yes	No	No	Yes	Yes	No					
704	Airla	140014																																								
705	Husenpur Sahora	140015	a	a	a	e	e	c	c	a	a	c	e	0	0	0	0	0	0	0	0	0	0	0	0	0	0	0	0	Yes	Yes	Yes	No	No	Yes	Yes	No					
706	Sakatpur	140016	b	b	a	b	b	b	b	b	b	1	b	b	0	0	0	0	0	0	0	0	0	0	0	0	0	0	0	Yes	Yes	Yes	No	No	Yes	Yes	No					
707	Majhraeta	140017	b	b	b	a	b	b	b	b	a	b	b	b	0	0	0	0	0	0	0	0	0	0	0	0	0	0	0	Yes	Yes	Yes	No	No	No	Yes	No					
708	Allipur	140018		c	c	c	c	c	c	c	c	c	c	c	0	0	0	0	0	0	0	0	0	0	0	0	0	0	0	Yes	Yes	Yes	No	No	No	Yes	No					
709	Pusaura	140019	c	c	c	c	c	c	c	c	c	c	c	c	0	0	0	0	0	0	0	0	0	0	0	0	0	0	0	Yes	Yes	Yes	No	No	No	No	No					
710	Gulamau	140020	a	b	b	b	b	b	b	b	a	b	b	b	0	0	0	0	0	0	0	0	0	0	0	0	0	0	0	Yes	Yes	Yes	Yes	No	Yes	Yes	No					
711	Fool Behta	140021	e	e	c	c	e	e	e	e	e	e	e	c	0	0	0	0	0	0	0	0	0	0	0	0	0	0	0	Yes	Yes	Yes	Yes	No	No	No	No					
712	Kaurha	140022	b	b	b	b	b	b	b	b	b	b	b	b	0	0	0	0	1	2	2	0	Yes	Yes	Yes	Yes	No	No	No	No	Yes	Yes	Yes	Yes	No	No	No	No				
713	Kakrahi	140023	b	b	b	b	b	b	b	b	b	b	b	b	0	0	0	0	0	0	0	0	0	0	0	0	0	0	0	Yes	Yes	Yes	Yes	No	No	No	No					
714	Mendua	140024	b	b	b	b	b	b	b	b	b	b	b	b	0	0	0	0	0	0	0	0	0	0	0	0	0	0	0	Yes	Yes	Yes	No	No	No	Yes	No					
715	Mirgwan	140025	b	b	b	b	b	b	b	b	b	b	b	b	0	0	0	0	0	0	0	0	0	0	0	0	0	0	0	Yes	Yes	Yes	No	No	No	Yes	No					
716	Khumaripur	140026	b	c		b	b	b	b	b	b	b	b	b	0	0	0	0	0	0	0	0	0	0	0	0	0	0	0	Yes	Yes	Yes	No	No	No	No	No					
717	Amirta	140027										1			0	0	0	0	0	0	0	0	0	0	0	0	0	0	0	Yes	Yes	Yes	No	No	No	No	No					
718	Kashipur	140028	b	b								1			0	2	1	2	2	2	2	0	Yes	Yes	Yes	Yes	No	No	Yes	No	Yes	Yes	Yes	Yes	No	No	Yes	No				
719	Bannai	140029	b	b	b	b	b	b	b	b	b	b	b	b	0	0	0	0	0	0	0	0	0	0	0	0	0	0	0	Yes	Yes	Yes	Yes	No	Yes	Yes	No					
720	Sathra	140030	b	b	b	b	b	b	b	b	b	b	b	b	0	0	0	0	0	0	0	0	0	0	0	0	0	0	0	Yes	Yes	Yes	Yes	No	Yes	Yes	No					
721	Korriya	140031	b	b	b	b	b	b	b	b	b	b	b	b	0	0	0	0	0	0	0	0	0	0	0	0	0	0	0	Yes	Yes	Yes	Yes	No	No	No	No					
722	Behta Sadhai	140032	a	a	a	a	a	a	a	a	a	a	a	a	0	0	0	0	0	0	0	0	0	0	0	0	0	0	0	Yes	Yes	Yes	Yes	No	No	Yes	No					
723	Behti	140033													0	0	0	0	0	0	0	0	0	0	0	0	0	0	0	Yes	Yes	Yes	Yes	No	No	Yes	No					
724	Tatura	140034	a	a	a	a	a	a	a	a	a	a	a	a	0	0	0	0	0	0	0	0	0	0	0	0	0	0	0	Yes	Yes	Yes	Yes	No	No	No	No					
725	Mammarpur	140035	a	a	a	a	a	a	a	a	a	a	a	a	0	0	0	0	0	1	0	0	0	0	0	0	0	0	0	Yes	Yes	Yes	No	No	Yes	No	No					
726	Aneg Behta	140036	b	b	b	b	b	b	b	b	b	b	b	b	0	0	0	0	0	0	0	0	0	0	0	0	0	0	0	Yes	Yes	Yes	Yes	No	No	No	No					
727	Naya Gaon Habibpur	140037	b	b	b	b	b	b	b	b	b	b	b	b	0	0	0	0	0	0	0	0	0	0	0	0	0	0	0	Yes	Yes	Yes	No	No	No	Yes	No					
728	Rara	140038	b	b		b	b	b	b	b	b	b	b	b	0	0	0	0	0	0	0	0	0	0	0	0	0	0	0	Yes	Yes	Yes	Yes	No	No	Yes	No					
729	Maholiya Sheopar	140039	a	a		a	a	a	a	a	a	a	a	a	0	0	0	3	1	3	0	Yes	Yes	Yes	Yes	No	Yes	Yes	No	Yes	Yes	Yes	Yes	No	No	Yes	No					
730	Harsinghpur	140040	b	b	b	b	b	b	b	c	b	b	b	b	0	0	0	0	0	0	0	0	0	0	0	0	0	0	0	Yes	Yes	Yes	Yes	No	No	No	No					
731	Bharigawan	140041		1	b	b	b	b	b	b	b	b	b	b	0	0	0	0	0	0	0	0	0	0	0	0	0	0	0	Yes	Yes	Yes	Yes	No	Yes	Yes	No					
<b>Block TOTAL:</b>			<b>1</b>	<b>4</b>	<b>1</b>	<b>1</b>	<b>1</b>	<b>1</b>	<b>1</b>	<b>1</b>	<b>1</b>	<b>1</b>	<b>13</b>	<b>0</b>	<b>2</b>	<b>3</b>	<b>5</b>	<b>16</b>	<b>31</b>	<b>25</b>	<b>26</b>	<b>2</b>	<b>122</b>	<b>124</b>	<b>122</b>	<b>52</b>	<b>1</b>	<b>30</b>	<b>63</b>	<b>3</b>												

**Census of India 2011- Village Directory**

Amenities and Land use ( As in 2009 )

Sr.No.	Name village	Location code no.	Availability of toilet & others Yes / No							Communication and transport facilities (If amenities available code -Yes is given except for Village Pin Code ,If not available within the village , the distance range code viz; a for < 5 Kms, b for 5-10 Kms and c for 10+ kms of nearest place where facility is available is given).																		
			Community toilet including bath.	Community toilet excluding bath.	Rural sanitary mart or sanitary hardware outlet available near the village.	Community bio- gas or recycle of waste for productive use.	Post office(PO)	Sub post office (SPO)	Post & Telegraph office (P&TO)	Village Pin Code	Telephones (Land lines)	Public call office (PCO)	Mobile phone coverage	Internet cafes/ Common service centre (CSC)	Private courier facility	Bus service (Public & Private)	Railway stations	Auto/Modified Autos	Taxis and Vans	Tractors	Cycle-pulled rickshaws(Manual & Machine driven)	Carts driven by animals	Sea /River ferry service					
<b>Name of District:-Hardoi (0155)</b>																												
<b>Name of CD Block:-Bawan (263)</b>																												
694	Darveshpur	140004	No	No	No	No	b	b	b		b	b	Yes	b	b	b	b	b	b	b	b	b						
695	Biskula	140005	No	Yes	No	No	b	a	a		a	a	Yes	b	b	Yes	b	a	Yes	a	Yes	Yes						
696	Bhithari	140006	No	No	No	No	b	Yes	b		b	b	Yes	Yes	b	Yes	b	b	b	b	b	b						
697	Ramapur Raholiya	140007	No	No	No	No	a	b	e	241001	b	b	Yes	c	c	b	c	b	b									
698	Badruddinpur	140008	No	No	No	No	c	b	c		b	b	Yes	c	c	b	c	b	b									
699	Bajehara	140009	No	No	No	No	c	a	e		c	e	Yes	c	c	b	c	Yes	Yes		c	Yes						
700	Barkheriya	140010																										
701	Nayagaon	140011	No	No	No	No	a	a	b	241001			Yes					Yes										
702	Barkhara	140012	No	No	No	No	b	a	b	241001	Yes	b	Yes	Yes	b	b	b	b	a	Yes		Yes						
703	Bavnapur	140013	No	No	No	No	c	Yes	c		a	a	Yes	c	c	b	c	b	a									
704	Airla	140014																										
705	Husenpur Sahara	140015	No	No	No	No	c	Yes	c		a	a	Yes	Yes	e	b	c	b	a									
706	Sakatpur	140016	No	No	No	No	b	Yes	b		Yes		Yes	b	b	b	b	b	Yes	Yes		Yes						
707	Majhraeta	140017	No	No	No	No	b	a	b	241001	Yes		Yes	Yes	b	b	b	b	Yes	Yes		Yes						
708	Allipur	140018	No	No	No	No	Yes	c			c	c	Yes	c	c	c	c	c	c									
709	Pusaura	140019	No	No	No	No	a	a	c		c	e	c	c	c	c	c	c										
710	Gulamau	140020	No	No	No	No	a	b	b		b	a	Yes	Yes	b	Yes	a	b	b	Yes	b	Yes						
711	Fool Behta	140021	No	No	No	No	a		e		c	e	Yes	Yes	c	c	c	c	Yes	Yes								
712	Kaurha	140022	No	No	No	No	b	Yes	b		Yes	Yes	Yes	Yes	b	Yes	Yes	Yes	Yes	Yes	Yes	Yes						
713	Kakrahi	140023	No	No	No	No	b	a	b		b	b	Yes	Yes	b	Yes	a	Yes	Yes	Yes	b	Yes						
714	Mendua	140024	No	No	No	No	b	a	b		Yes	b	Yes	b	b	b	b	b	Yes		b	Yes						
715	Mirgwan	140025	No	No	No	No	b	a	b		b	b	Yes	b	b	b	b	b	b	b	b							
716	Khumaripur	140026	No	No	No	No	a		b		b	b	Yes	b	b	b	b	b	Yes									
717	Amirta	140027	No	No	No	No	a									b	b	Yes	Yes									
718	Kashipur	140028	No	No	Yes	No	b	a	b		Yes	Yes	Yes	Yes	b	b	b	b	Yes	b	Yes	Yes						
719	Bannai	140029	No	Yes	Yes	No	b	a	b		b	b	Yes	b	b	b	b	b	Yes	Yes	Yes	Yes						
720	Sathra	140030	No	No	Yes	No	b	b	b		Yes	b	Yes	b	b	b	b	b	Yes	Yes	Yes	Yes						
721	Korriya	140031	No	No	No	No	b	Yes	b		Yes	b	Yes	Yes	b	Yes	b	Yes	Yes		Yes	Yes						
722	Behta Sadhai	140032	No	No	No	No	a	a	a		Yes	Yes	Yes	Yes	a	a	a	a	Yes	Yes	Yes	Yes						
723	Behti	140033	No	No	No	No	c	b			Yes		Yes	Yes														
724	Tatura	140034	No	No	No	No	a	Yes	a	241001	Yes	a	Yes	Yes	a	Yes	b	a	Yes		Yes	Yes						
725	Mammarpur	140035	No	No	No	No	a	a	a	241001		a	Yes	a	a	Yes	b	a	a		Yes	Yes						
726	Aneg Behta	140036	No	No	No	No	a	a	a	241001	Yes	a	Yes	a	a	a	a	a			Yes	Yes						
727	Naya Gaon Habibpur	140037	No	No	No	No	b	a	b		b		Yes	Yes	b	b	b	b	Yes		b	b						
728	Rara	140038	No	No	No	No	b	Yes	b		b	b	Yes	Yes	b	b	b	b	Yes			Yes						
729	Maholiya Sheopar	140039	No	No	No	No	a	Yes	a		Yes	Yes	Yes	Yes	Yes	Yes	a	Yes	Yes		Yes	Yes						
730	Harsinghpur	140040	No	No	No	No	b	a	b		b	a	Yes	b	b	a	a	b	b		Yes							
731	Bharigawan	140041	No	No	No	No	a	b	b		Yes	a	Yes	Yes	b	b	a	a	a	Yes	Yes	Yes						
<b>Block T O T A L :</b>			<b>1</b>	<b>4</b>	<b>9</b>	<b>0</b>	<b>3</b>	<b>15</b>	<b>1</b>	<b>16</b>	<b>18</b>	<b>9</b>	<b>114</b>	<b>36</b>	<b>2</b>	<b>22</b>	<b>3</b>	<b>13</b>	<b>26</b>	<b>48</b>	<b>24</b>	<b>77</b>	<b>9</b>					





Sr.No.	Name village	Location code no.	Availability of miscellaneous facilities (If amenities available code -Yes is given, If not available within the village, the distance range code viz; a for < 5 Kms, b for 5-10 Kms and c for 10+ kms of nearest place where facility is available is given).														Availability of electricity (Yes/No)			
			Community centre with/without TV	Sports Field,	Sports Club / Recreation Centre	Cinema / Video Hall	Public Library	Public Reading Room	Newspaper Supply	Assembly Polling station	Birth & Death Registration Office	Power Supply for Domestic Use (ED)	Power Supply for Agricultural Use (EAC)	Power Supply for Commercial Use (EC)	Power Supply for All Uses (EA)					
1	2	3	89	90	91	92	93	94	95	96	97	98	99	100	101					
<b>Name of District:-Hardoi (0155)</b>																				
<b>Name of CD Block:-Bawan (263)</b>																				
694	Darveshpur	140004	b	b	b	b	b	b	b	Yes	b	Yes	Yes	Yes	Yes					
695	Biskula	140005	a	a	a	a	a	a	a	Yes	Yes	Yes	Yes	Yes	Yes					
696	Bhithari	140006	b	b	b	b	b	b	b	Yes	b	Yes	Yes	Yes	Yes					
697	Ramapur Raholiya	140007	b	b	c	c	c	c	b	Yes	Yes	Yes	Yes	Yes	Yes					
698	Badruddinpur	140008	b	c	c	c	c	c	c	Yes	b	Yes	Yes	Yes	Yes					
699	Bajehara	140009	c	c	c	c	c	c	c	Yes	b	Yes	Yes	Yes	Yes					
700	Barkheriya	140010																		
701	Nayagaon	140011	Yes	Yes	Yes	Yes	Yes	Yes	Yes	Yes	Yes	Yes	Yes	Yes	Yes					
702	Barkhara	140012	b	Yes	b	b	b	b	b	Yes	Yes	Yes	Yes	Yes	Yes					
703	Bavnapur	140013	a	c	c	c	c	c	a	Yes	Yes	Yes	Yes	Yes	Yes					
704	Airla	140014																		
705	Husenpur Sahora	140015	a	c	c	c	c	c	a	Yes	Yes	Yes	Yes	Yes	Yes					
706	Sakatpur	140016	b	c	b	b	b	b	b	Yes	Yes	Yes	Yes	Yes	Yes					
707	Majhraeta	140017	b	a	b	b	b	b	b	Yes	Yes	Yes	Yes	Yes	Yes					
708	Allipur	140018	Yes	Yes	Yes	Yes	Yes	Yes	Yes	Yes	Yes	Yes	Yes	Yes	Yes					
709	Pusaura	140019	Yes	Yes	Yes	Yes	Yes	Yes	Yes	Yes	Yes	No	No	No	No					
710	Gulamau	140020	b	b	b	b	b	b	Yes	Yes	c	Yes	Yes	Yes	Yes					
711	Fool Behta	140021	Yes	Yes	Yes	Yes	Yes	Yes	Yes	Yes	Yes	Yes	Yes	Yes	Yes					
712	Kaurha	140022	Yes	b	b	b	b	b	Yes	Yes	Yes	Yes	Yes	Yes	Yes					
713	Kakrahi	140023	b	b	b	b	b	b	b	Yes	Yes	Yes	Yes	Yes	Yes					
714	Mendua	140024	Yes	b	b	b	b	b	b	Yes	c	Yes	Yes	Yes	Yes					
715	Mirgwan	140025	b	b	b	b	b	b	b	Yes	c	Yes	Yes	Yes	Yes					
716	Khumaripur	140026	Yes	Yes	Yes	Yes	Yes	Yes	Yes	Yes	Yes	Yes	Yes	Yes	Yes					
717	Amirta	140027	Yes	Yes	Yes	Yes	Yes	Yes	Yes	a	Yes	Yes	Yes	Yes	Yes					
718	Kashipur	140028	Yes	Yes	Yes	b	b	b	Yes	Yes	Yes	Yes	Yes	Yes	Yes					
719	Bannai	140029	b	c	b	b	b	b	b	b	b	Yes	Yes	Yes	Yes					
720	Sathra	140030	b	c	b	b	b	b	b	a	a	Yes	Yes	Yes	Yes					
721	Korriya	140031	b	b	b	b	b	b	b	b	Yes	Yes	Yes	Yes	Yes					
722	Behta Sadhai	140032	a	Yes	a	a	a	a	a	Yes	Yes	Yes	Yes	Yes	Yes					
723	Behti	140033	Yes	Yes	Yes	Yes	Yes	Yes	Yes	Yes	Yes	Yes	Yes	Yes	Yes					
724	Tatura	140034	Yes	a	a	a	a	a	a	Yes	Yes	Yes	Yes	Yes	Yes					
725	Mammarpur	140035	a	a	a	a	a	a	a	a	a	Yes	Yes	Yes	Yes					
726	Aneg Behta	140036	b	b	b	b	a	a	Yes	a	Yes	Yes	Yes	Yes	Yes					
727	Naya Gaon Habibpur	140037	b	b	b	b	b	b	b	Yes	c	Yes	Yes	Yes	Yes					
728	Rara	140038	b	Yes	b	b	b	b	b	Yes	Yes	Yes	Yes	Yes	Yes					
729	Maholiya Sheopar	140039	a	Yes	Yes	a	a	a	Yes	Yes	Yes	Yes	Yes	Yes	Yes					
730	Harsinghpur	140040	b	a	b	b	b	b	Yes	a	a	Yes	Yes	Yes	Yes					
731	Bharigawan	140041	b	b	b	b	b	b	Yes	Yes	c	Yes	Yes	Yes	Yes					
<b>Block T O T A L :</b>			<b>35</b>	<b>30</b>	<b>22</b>	<b>19</b>	<b>22</b>	<b>22</b>	<b>44</b>	<b>98</b>	<b>61</b>	<b>119</b>	<b>119</b>	<b>119</b>	<b>119</b>					

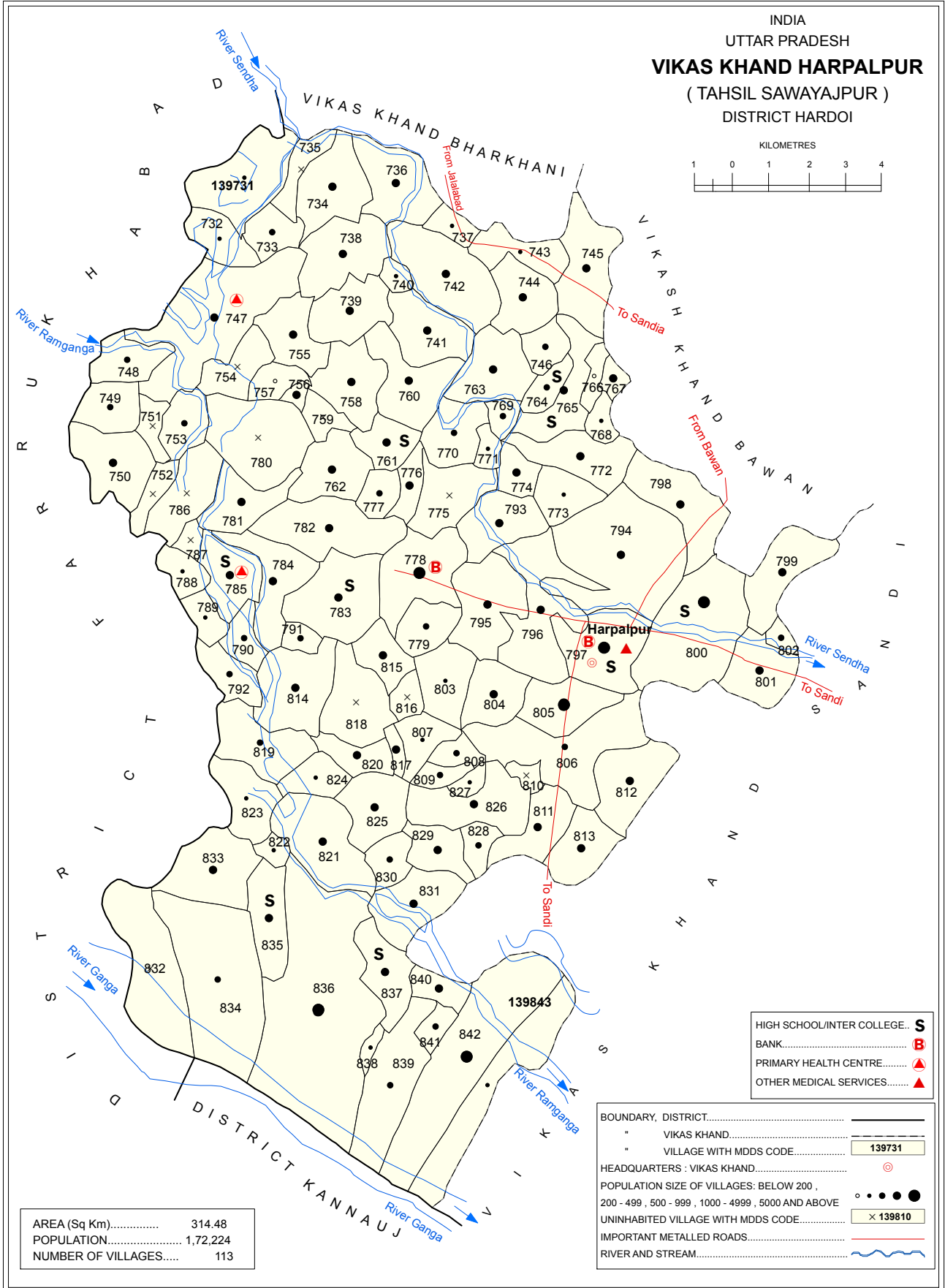
**Census of India 2011- Village Directory**  
Amenities and Land use ( As in 2009 )

Sr.No.	Name village	Location code no.	Land Use												
			Name	Distance range code i.e. a for < 5 Kms, b for 5-10 Kms and c for 10+ kms.	Area under different types of land use ( in hectares rounded up to one decimal place)									Total Irrigated Land Area	Total Un-irrigated Land Area
					Nearest Town	Forests	Area under Non-agricultural Uses	Barren and Un-cultivable land	Permanent Pastures and Other Grazing Lands	Land Under Miscellaneous Tree Crops etc.	Culturable Waste Land	Fallow lands other than current fallows	Current Fallows		
1	2	3	102	103	104	105	106	107	108	109	110	111	112	113	114
<b>Name of District:-Hardoi (0155)</b>															
<b>Name of CD Block:-Bawan (263)</b>															
694	Darveshpur	140004			0	12.2	0	0	0.4	5.9	2.1	6	85.9	85.9	0
695	Biskula	140005			0	16.9	0	2	0.3	14.1	1.3	0.1	160.8	153.3	7.5
696	Bhithari	140006			0	40.3	0	1.9	4.1	5.2	88.9	50	530.5	495.4	35.1
697	Ramapur Raholiya	140007			0	28	0	2.1	4.6	2.2	0.6	23.8	189	187.7	1.3
698	Badruddinpur	140008			0	14.5	0	5.6	0	0.6	0	5.2	160	158.4	1.6
699	Bajehara	140009			10.2	50.4	0	7.2	3.8	5.8	0	4.7	163.5	149.5	14
700	Barkheriya	140010			0	0.5	0	0	0	0.3	0.2	0	12.2	10.6	1.6
701	Nayagaon	140011			0.7	13.1	0	2.2	0.6	0.8	1.3	3.6	119.7	115.8	3.9
702	Barkhara	140012			0	16.3	0.1	2.1	0.1	2	0	1.6	112	109	3
703	Bavnapur	140013			0	0	0	0	131.6	0	0	0	130.4	130.4	0
704	Airfa	140014			0	2.3	0	0.7	0.6	0.2	0	0.1	41.9	40.9	1
705	Husenpur Sahora	140015			0	44.5	0	1.5	0	1.4	5	7.9	202.5	202.5	0
706	Sakatpur	140016			0	12.1	0.1	0	1.6	1.9	0	2.5	210	192	18
707	Majhraeta	140017			1.6	63.8	2.4	0	0.4	14.2	0.4	21.2	443	413	30
708	Allipur	140018			3	24.3	0	7.6	1.8	0.6	2.7	12.8	222.4	216.4	6.1
709	Pusaura	140019			0	8.1	0.3	1.2	0.4	0.8	0.2	4.2	86.5	85	1.5
710	Gulamau	140020			2.4	113.9	0	0.1	1.9	3	2.3	37	351	312.6	38.4
711	Fool Behta	140021			0	25.4	0	0	2.3	4.5	3.2	6.8	159.2	154.6	4.6
712	Kaurha	140022			0	60	70.7	2.5	0	13	42.9	11.7	1091.5	1091.5	0
713	Kakrahi	140023			3.6	47.3	0	1.1	2.8	12.6	5.8	37.1	305.3	290.2	15.1
714	Mendua	140024			0	0	0	0	0	4.2	6.5	33.5	361.3	347	14.3
715	Mirgwan	140025			4.9	0	0	0	5.2	3.5	0	4.9	100.7	95.7	5.1
716	Khumaripur	140026			0	12.3	0	1	7.4	2.7	6.4	0	181.9	179	2.9
717	Amirta	140027			0	6.7	0	3	1.3	0.2	3.1	1.7	58.1	55	3.1
718	Kashipur	140028			0	30.2	0	0	10.4	14.5	0.5	216.2	200.4	15.7	
719	Bannai	140029			0	14.8	0	1.6	1.3	2.1	5.3	1.6	161.2	110.9	50.3
720	Sathra	140030			0	21.1	0.1	0	1	3	3.7	2.1	117.2	105.2	12
721	Korriya	140031			0	167.8	0	0	12.1	2.6	7.7	18.4	538.1	427.8	110.2
722	Behta Sadhai	140032			0	88.9	0	0.4	3.6	5.2	27.1	5.6	545.6	367.3	178.3
723	Behti	140033			0.5	58.8	0	0	0	19.8	18.7	17.2	523.6	475.2	48.4
724	Tatura	140034			0	89.5	5.4	0	0	36.4	0	3.4	650	598.9	51.1
725	Mammarpur	140035			0	6.7	0	0	0	0.3	0	0	76.1	70.1	6
726	Aneg Behta	140036			0	41.4	0	1.5	4.4	3.3	1.8	1.4	165.3	165.3	0
727	Naya Gaon Habibpur	140037			0	0	0	0	14.3	5	9.2	52.1	365.6	279.5	86.1
728	Rara	140038			0	40.4	0	33.4	14	17.3	0.5	36.1	492.6	492.6	0
729	Maholiya Sheopar	140039			0	35.3	33.6	2.2	24.7	35.1	33.2	12.5	364.8	364.8	0
730	Harsinghpur	140040			0	7.5	5.5	4.5	0.1	2.7	3.1	2.5	103.5	103.5	0
731	Bharigawan	140041			0	47.1	0	0.9	28.7	27.5	8.2	16	442.7	432.1	10.6
<b>Block T O T A L :</b>			<b>0</b>	<b>0</b>	<b>188.1</b>	<b>2971.4</b>	<b>427.5</b>	<b>238.2</b>	<b>536.7</b>	<b>516.9</b>	<b>840.6</b>	<b>1047.4</b>	<b>27541.3</b>	<b>25475.1</b>	<b>2039.8</b>

**Census of India 2011- Village Directory**  
Amenities and Land use ( As in 2009 )

Sr.No.	Name village	Location code no.	Area irrigated by source (in hectare).					Name of three most important commodities manufactured		
			Canals ( C )	Wells/Tube-wells(W/TW)	Tanks/Lakes(T/L)	Water Falls(WF)	Others(O)	First	Second	Third
1	2	3	115	116	117	118	119	120	121	122
<b>Name of District:-Hardoi (0155)</b>										
<b>Name of CD Block:-Bawan (263)</b>										
694	Darveshpur	140004	55.9	0	0	0	30	Rice	Aata	Sugar
695	Biskula	140005	0	151.6	1.7	0	0	Rice	Aata	Sugar
696	Bhithari	140006	495.4	0	0	0	0	Rice	Aata	Sugar
697	Ramapur Raholiya	140007	133.9	53.7	0	0	0	Sugar	Rice	Aata
698	Badruddinpur	140008	0	158.4	0	0	0	Sugar	Rice	Aata
699	Bajehara	140009	0	149.5	0	0	0	Rice	Sugar	Aata
700	Barkheriya	140010	0	5.6	5	0	0			
701	Nayagaon	140011	30	86	0	0	0			
702	Barkhara	140012	109	0	0	0	0	Sugar	Aata	Daal
703	Bavnapur	140013	0	0	0	0	130.4	Sugar	Rice	Aata
704	Airla	140014	36.2	4.7	0	0	0			
705	Husenpur Sahora	140015	0	202.5	0	0	0	Sugar	Rice	Aata
706	Sakatpur	140016	0	192	0	0	0	Sugar	Aata	Daale
707	Majhraeta	140017	0	0	0	0	413	Sugar	Aata	Daal
708	Allipur	140018	0	216.4	0	0	0			
709	Pusaura	140019	0	85	0	0	0			
710	Gulamau	140020	0	312.6	0	0	0			
711	Fool Behta	140021	0	1.6	0	0	153.1			
712	Kaurha	140022	213.9	771.1	100.5	0	6			
713	Kakrahi	140023	0	290	0	0	0	Aata	Rice	Sugar
714	Mendua	140024	0	347	0	0	0			
715	Mirgwan	140025	0	95.7	0	0	0	Aata	Sugar	Rice
716	Khumaripur	140026	0	179	0	0	0			
717	Amirta	140027	38	17	0	0	0			
718	Kashipur	140028	0	0	0	0	200.4			
719	Bannai	140029	0	110.9	0	0	0	Rice	Aata	Sugar
720	Sathra	140030	0	105.2	0	0	0	Rice	Aata	Suger
721	Korriya	140031	0	428	0	0	0	Rice	Aata	Sugar
722	Behta Sadhai	140032	0	367.3	0	0	0	Rice	Aata	Sugar
723	Behti	140033	0	21.5	0	0	453.7			
724	Tatura	140034	98.2	488.5	12.2	0	0		Brick Field	
725	Mammarpur	140035	12.2	58	0	0	0			
726	Aneg Behta	140036	25.2	140.2	0	0	0			
727	Naya Gaon Habibpur	140037	0	279.5	0	0	0	Rice	Aata	Sugar
728	Rara	140038	0	379.4	0	0	113.2			
729	Maholiya Sheepar	140039	62.3	299.3	3.1	0	0			
730	Harsinghpur	140040	0	103.5	0	0	0			
731	Bharigawan	140041	100	331	0	0	0			
<b>Block T O T A L :</b>			<b>2962.2</b>	<b>18275.2</b>	<b>349.8</b>	<b>0</b>	<b>0</b>			

INDIA  
 UTTAR PRADESH  
**VIKAS KHAND HARPALPUR**  
 ( TAHSIL SAWAYAJPUR )  
 DISTRICT HARDOI



AREA (Sq Km)..... 314.48  
 POPULATION..... 1,72,224  
 NUMBER OF VILLAGES..... 113

HIGH SCHOOL/INTER COLLEGE..... **S**  
 BANK..... **B**  
 PRIMARY HEALTH CENTRE..... **▲**  
 OTHER MEDICAL SERVICES..... **▲**

BOUNDARY, DISTRICT.....

" VIKAS KHAND.....

" VILLAGE WITH MDDS CODE.....

HEADQUARTERS : VIKAS KHAND.....

POPULATION SIZE OF VILLAGES: BELOW 200 ,  
 200 - 499 , 500 - 999 , 1000 - 4999 , 5000 AND ABOVE

UNINHABITED VILLAGE WITH MDDS CODE.....

IMPORTANT METALLED ROADS.....

RIVER AND STREAM.....

## Alphabetical list of Villages (CD Block Wise)

**Name of District: Hardoi**

**Name of CD BLOCK: Harpalpur**

SR. NO.	NAME OF VILLAGE	2011 CENSUS LOCATION CODE NUMBER	2001 CENSUS LOCATION CODE NUMBER
1	Alampur	139841	03271700
2	Aliganj Nan Kheriya	139747	03262300
3	Arjunpur Pansala	139751	03262700
4	Arjunpur Sisala	139750	03262600
5	Arwal Paschim	139842	03271800
6	Arwal Poorab	139843	03271900
7	Auhadpur	139744	03262000
8	Bamh Rauli	139738	03261400
9	Bamtapur Nand Bagh	139741	03261700
10	Bansy	139799	03267500
11	Bara Mau Pansala	139834	03271000
12	Bara Mau Sisala	139833	03270900
13	Baran	139821	03269700
14	Barha Gaon	139785	03266100
15	Barhali	139733	03260900
16	Bari	139790	03266600
17	Bari (Barra)	139760	03263600
18	Barsana	139773	03264900
19	Beerhijor	139831	03270700
20	Behta Lakhi	139840	03271600
21	Behta Rampura	139782	03265800
22	Bhatauli Dharam	139812	03268800
23	Bhawanipur	139753	03262900
24	Bhupatipur Nagar	139739	03261500
25	Bhusehra	139795	03267100
26	Bundapur	139791	03266700
27	Chanda Mohammadpur	139818	03269400
28	Chanda Mohammadpur Sisala	139817	03269300
29	Chatkapur	139740	03261600
30	Chaunpur	139784	03266000
31	Choudhariapur	139770	03264600
32	Dahalitha	139836	03271200
33	Dayalpur	139826	03270200
34	Deorania	139803	03267900
35	Dhak Pura	139835	03271100
36	Dhania Mau	139814	03269000
37	Dharampur	139783	03265900
38	Didwan	139823	03269900
39	Gadanpur	139832	03270800

40	Gadherha	139807	03268300
41	Gadnapur	139777	03265300
42	Gangeypur	139787	03266300
43	Gauria Pansala	139735	03261100
44	Gauria Sisala	139734	03261000
45	Ghatwasa	139811	03268700
46	Ghorhi Thar	139736	03261200
47	Haraiya	139768	03264400
48	Harpalpur	139797	03267300
49	Iknaura	139801	03267700
50	Ismailpur	139828	03270400
51	Jeuri	139732	03260800
52	Jeuri Chandrampur	139772	03264800
53	Kakra	139800	03267600
54	Kakrauaa	139745	03262100
55	Karak Chamau	139793	03266900
56	Kathetha	139804	03268000
57	Khamhaura Pansala	139775	03265100
58	Khamhaura Sisala	139776	03265200
59	Kharagpur	139789	03266500
60	Kharuddinpur	139820	03269600
61	Khasaura	139778	03265400
62	Kiratpur	139810	03268600
63	Kudha	139749	03262500
64	Laluwa Mau	139813	03268900
65	Mahdain Kalan	139808	03268400
66	Mahday Khurd	139809	03268500
67	Mahsoolapur	139767	03264300
68	Mahua Koli	139769	03264500
69	Malautha	139796	03267200
70	Manduwdpur Narautha	139819	03269500
71	Mastapur	139824	03270000
72	Mirgawan	139763	03263900
73	Molhanpur Pansala	139754	03263000
74	Molhanpur Sisala	139755	03263100
75	Mubarakpur	139737	03261300
76	Murcha	139839	03271500
77	Murwa Shaha Buddinpur	139837	03271300
78	Muthauli	139766	03264200
79	Nagra	139786	03266200
80	Nagra Choudharpur	139762	03263800
81	Nagriya Cut	139748	03262400
82	Nagriya Sadhau	139764	03264000
83	Newada	139774	03265000

84	Padamlapur	139746	03262200
85	Palia Pansala	139806	03268200
86	Palia Sisala	139805	03268100
87	Parchauli	139825	03270100
88	Pithnapur	139765	03264100
89	Poora Ratan	139830	03270600
90	Pura Anta	139827	03270300
91	Rabiapur	139788	03266400
92	Ram Nagar	139838	03271400
93	Rani Khera	139802	03267800
94	Roshanpur	139798	03267400
95	Sae	139731	03260700
96	Sanjhara	139743	03261900
97	Saesar	139792	03266800
98	Satautha	139794	03267000
99	Shaha Buddinpur	139742	03261800
100	Shekhapur Nagria Jadid	139816	03269200
101	Shekhapur Nagria Kadim	139815	03269100
102	Shyampur	139781	03265700
103	Sidheypur	139752	03262800
104	Sildaspur	139780	03265600
105	Sirsa	139761	03263700
106	Sultanpur	139771	03264700
107	Surjanapur	139822	03269800
108	Surjoopur Durjana Pansala	139757	03263300
109	Surjoopur Durjana Sisala	139756	03263200
110	Surjupur	139779	03265500
111	Tikar	139829	03270500
112	Tithi Gaon Pansala	139759	03263500
113	Tithi Gaon Sisala	139758	03263400

**Census of India 2011- Village Directory**

Amenities and Land use ( As in 2009 )

Sr.No.	Name village	Location code no.	Total area of the village ( in hectares rounded up to one decimal place)	Total population ( 2011 census )	Number of households (2011 census)	Number of educational amenities available. (If not available within the village , the distance range code viz: a for < 5 Kms, b for 5-10 Kms and c for 10+ kms of nearest place where facility is available is given).													
						Pre-Primary school (PP)	Primary school (P)	Middle school (M)	Secondary School (S)	Senior Secondary school (SS)	Degree college of arts, science & commerce (ASC)	Engineering college(EC)	Medical college (MC)	Management institute (MI)	Polytechnic (Pt)	Vocational training school /ITI	Non-formal training centre (NFTC)	Special school for disabled (SSD)	Others (specify)
1	2	3	4	5	6	7	8	9	10	11	12	13	14	15	16	17	18	19	20
<b>Name of District:-Hardoi (0155)</b>																			
<b>Name of CD Block:-Harpalpur (264)</b>																			
732	Sae	139731	397.4	459	121	c		b	b	b						e	c		
733	Jeuri	139732	539.1	230	41	e	a	b	c	e									
734	Barhauli	139733	33.7	622	244	b		l	l	b	b								
735	Gauria Sisala	139734	251.3	1149	183	b		l	a	a	a	a			c		e		
736	Gauria Pansala	139735	164.8	0	0														
737	Ghorhi Thar	139736	355.8	1885	315	a		l	l	b	b	b	b	c		e	e		
738	Mubarakpur	139737	91.1	429	73	a		a	b	b	b	b	c			e	c		
739	Bamh Rauli	139738	414.1	2346	431	b		3	l	a									
740	Bhupatpur Nagar	139739	276.4	1763	314	b		l	a	a	a			c		c			
741	Chatkapur	139740	45.9	451	74	b		a	a	a									
742	Bamtapur Nand Bagh	139741	317.2	1230	210	b		l	a	a	a	a	c			c			
743	Shaha Buddinpur	139742	449.2	2277	377			2	l	b	b	b	e			c			
744	Sanjhara	139743	207.7	410	67	b			b	b	b	b	e	e	e	e	e		
745	Auhadpur	139744	235.3	1078	206	a		l	l	a	a	e	e	e	c	c	e	e	c
746	Kakrauaa	139745	438.7	2591	428	a		2	a	a	a	a	c	e	e	e	e	e	c
747	Padamiapur	139746	139	720	112	b		l	b	b	b	b	e	e	e	e	e	e	c
748	Aliganj Nan Kheriya	139747	873.9	2105	356			2	a	b	b	b	l	e		c	e		
749	Nagriya Cut	139748	128.5	916	151			l	l	a	b	b	c			e			
750	Kudha	139749	162.9	550	94	a		l	l	b	b			e		c	e		
751	Arjunpur Sisala	139750	474.9	4387	768	l		2	l	b	b			c		e	e		
752	Arjunpur Pansala	139751	127.6	0	0														
753	Sidheypur	139752	80.4	0	0														
754	Bhawaniapur	139753	80.1	560	104			l	a	b	b			e		c	e		
755	Molhanpur Pansala	139754	202.5	0	0														
756	Molhanpur Sisala	139755	263.1	2144	344	c		3	l	a	a	a		c	e	c	e		
757	Surjoopur Durjana Sisala	139756	287.1	1580	234	c		2	l	a	a	a		e	e	c	e		
758	Surjoopur Durjana Pansala	139757	223.5	81	9														
759	Tithi Gaon Sisala	139758	190.5	2235	394	a		2	l	a	a	e	e	e	e	e	e	b	b
760	Tithi Gaon Pansala	139759	384.2	0	0														
761	Bari (Barra)	139760	400.7	1811	371	a		l	l	a	a	e	e	e	e	e	e	e	c
762	Sirsa	139761	85.4	1514	261			2		l	l								
763	Nagra Choudharpur	139762	448.2	2500	433	a		2	l	a	a					c	e		
764	Mirgawan	139763	318.1	2242	411	l		2	l	b	b	c	e	e	e	e	c	e	e
765	Nagriya Sadhau	139764	84.5	569	97			l	l	l	l	l	c	e	e	e	e	e	c
766	Pithnapur	139765	281.3	1063	195	a		l	l	l	l	l	c	e	e	e	e	e	e
767	Muthauli	139766	74.4	33	4	a		a	a	c	e	e	e	e	e	e	e	e	e
768	Mahsoolapur	139767	122.5	2210	460	b		2	b	b	b	c	e	e	b		e	e	
769	Haraiya	139768	89.7	365	56	a		a	a	c	e	e	e	e	e	e	e	e	c
770	Mahua Koli	139769	89.4	562	96			a											
771	Choudhariapur	139770	253.6	653	94			l	a	a	a	c	e	e	e	e	e	e	e
772	Sultanpur	139771	70	229	51			a											
773	Jeuri Chandrapur	139772	340.6	2063	353			3	l	b	b	b	e	e	e	e	e	e	e
774	Barsana	139773	169.8	311	55	b		a											
775	Newada	139774	295.5	1093	190			l	l										
776	Kamhaura Pansala	139775	135.5	0	0														
777	Kamhaura Sisala	139776	115.2	1092	170														
778	Gadnapur	139777	135.9	911	157	a		l	a	a	a					c	c		



**Census of India 2011- Village Directory**

Amenities and Land use ( As in 2009 )

Sl. No.	Name village	Location code no.	Number of Medical Amenities available. (If not available within the village, the distance range code viz; a for < 5 Kms, b for 5-10 Kms and c for 10+ kms of nearest place where facility is available is given).										Number of Non-Government Medical Amenities available.								Availability of drinking water - Yes / No							
			Community health centre (CHC)	Primary health centre (PHC)	Primary health sub centre (PHS)	Maternity and child welfare centre (MCW)	T.B. clinic (TBC)	Hospital-allopathic (HA)	Hospital-alternative medicine (HO)	Dispensary (D)	Veterinary hospital (VH)	Mobile health clinic (MHC)	Family welfare centre (FWC)	Charitable non Govt. hospital/Nursing home.	Medical practitioner with MBBS Degree	Medical practitioner with other degree	Medical practitioner with no degree	Traditional practitioner and faith healer .	Medicine Shop	Others	Tap water (Treated/Untreated)	Well water (Covered / Uncovered well)	Hand Pump	Tube wells / Bore well	Spring	River / Canal	Tank / Pond / Lake	Others

Name of District:-Hardoi (0155)

Name of CD Block:-Harpalpur (264)

732	Saee	139731	c	c	b	c	e	e	c	c	c	c	c	e	0	0	0	0	0	0	0	0	0	0	0	Yes	Yes	Yes	No	No	No	No	No	
733	Jhuri	139732	e	e	c	c	e	e	e	e	e	e	e	c	0	0	0	0	0	0	0	0	0	0	0	Yes	Yes	Yes	No	No	No	No	No	
734	Barhali	139733	b	c	a	e	e	c	b	c	b	e	e	e	0	0	0	0	0	0	0	0	0	0	0	Yes	Yes	Yes	No	No	Yes	No	No	
735	Gauria Sisala	139734	e	e	a	c	e	e	e	e	b	c	e	c	0	0	0	0	0	0	0	0	0	0	0	Yes	Yes	Yes	No	No	Yes	Yes	No	
736	Gauria Pansala	139735																																
737	Ghorhi Thar	139736	c	e	a	c	e	c	c	c	a	e	c	e	0	0	0	0	0	0	0	0	0	0	0	Yes	Yes	Yes	No	No	No	Yes	Yes	
738	Mubarakpur	139737	c	e	a	e	e	c	a	a	a	e	e	e	0	0	0	0	0	0	0	0	0	0	0	Yes	Yes	Yes	No	No	No	Yes	Yes	
739	Bambh Rauli	139738	b	b	a	e	e	b	c	b	b	e	e	e	0	0	0	2	0	0	0	0	0	0	0	Yes	Yes	Yes	Yes	No	Yes	Yes	No	
740	Bhupatipur Nagar	139739	e	e	a	c	e	e	c	e	b	c	e	c	0	0	0	0	0	0	0	0	0	0	0	Yes	Yes	Yes	No	No	No	No	No	
741	Chatkapur	139740	b	b	a	e	e	b	c	c	b	b	e	e	0	0	0	0	0	0	0	0	0	0	0	Yes	Yes	Yes	No	No	No	No	No	
742	Bamtapur Nand Bagh	139741	e	e	b	c	e	c	e	c	b	c	e	c	0	0	0	0	0	0	0	0	0	0	0	Yes	Yes	Yes	No	No	No	Yes	No	
743	Shaha Buddinpur	139742	c	e	a	e	e	c	c	a	e	c	e	e	0	0	0	0	0	0	0	0	0	0	0	Yes	Yes	No	No	No	No	Yes	Yes	
744	Sanjhara	139743										a	e	e	0	0	0	0	0	0	0	0	0	0	0	Yes	Yes	Yes	Yes	No	No	Yes	No	
745	Auhadpur	139744	c	e	a	e	e	c	c	c	a	a	e	e	0	0	0	0	0	0	0	0	0	0	0	Yes	Yes	Yes	No	No	No	Yes	No	
746	Kakrauaa	139745										a	e	e	0	0	0	0	0	0	0	0	0	0	0	Yes	Yes	Yes	No	No	No	Yes	No	
747	Padamlapur	139746	c	e	b	b	b	c	c	c	b	e	e	e	0	0	0	0	0	0	0	0	0	0	0	Yes	Yes	Yes	No	No	No	Yes	No	
748	Aliganj Nan Kheriya	139747	c	l								c	c	e	0	0	0	0	0	0	0	0	0	0	0	No	No	Yes	No	No	Yes	No	No	
749	Nagriya Cut	139748	e	e	c							e	e	e	0	0	0	0	0	0	0	0	0	0	0	Yes	Yes	Yes	No	No	No	No	No	
750	Kudha	139749	c	e	b	e	e	c	c	c	e	e	e	e	0	0	0	0	0	0	0	0	0	0	0	Yes	Yes	Yes	No	No	No	No	No	
751	Arjunpur Sisala	139750	e	e	a	e	e	e	e	e	e	e	e	e	0	0	0	0	0	0	0	0	0	0	0	Yes	No	Yes	No	No	No	No	No	
752	Arjunpur Pansala	139751																																
753	Sidheypur	139752																																
754	Bhawanipur	139753	c	e	e	e	e	e	e	c	c	e	e	e	0	0	0	0	0	0	0	0	0	0	0	Yes	Yes	Yes	No	No	No	No	No	
755	Molhanpur Pansala	139754																																
756	Molhanpur Sisala	139755	a	e											0	2	3	0	0	0	1	0	0	0	0	Yes	Yes	Yes	No	No	Yes	Yes	No	
757	Surjoopur Durjana Sisala	139756	a	e											0	0	0	0	0	0	0	0	0	0	0	Yes	Yes	Yes	No	No	Yes	Yes	No	
758	Surjoopur Durjana Pansala	139757													0	0	0	0	0	0	0	0	0	0	0	No	No	No	No	No	No	No	No	
759	Tithi Gaon Sisala	139758	c	b	b	e	c					e	e	e	0	0	0	0	0	0	0	0	0	0	0	Yes	Yes	No	Yes	No	No	No	No	
760	Tithi Gaon Pansala	139759																																
761	Bari (Barra)	139760	c	e	a	e	e	e	c	a	a	a	e	e	0	0	0	0	0	0	0	0	0	0	0	Yes	Yes	Yes	Yes	No	No	No	No	
762	Sirsa	139761	b	b	a	b		b			b	b	e	e	0	0	0	0	0	0	0	0	0	0	0	No	Yes	Yes	Yes	No	No	No	No	No
763	Nagra Choudharpur	139762	c	e		e	e	c	e	e	e	e	e	e	0	0	0	0	0	0	0	0	0	0	0	Yes	Yes	Yes	No	No	Yes	No	No	
764	Mirgawan	139763	c	b	b	e	e	c	c	b	e	c	e	e	0	0	0	2	4	1	0	Yes	Yes	Yes	Yes	Yes	Yes	Yes	Yes	No	Yes	No	No	
765	Nagriya Sadhau	139764	e	e	c	c	e	e	b	b	b	b	e	e	0	0	0	0	0	0	0	0	0	0	0	Yes	Yes	Yes	Yes	No	No	Yes	No	
766	Pithnapur	139765	c	e	e	e	e	c	b	b	b	b	e	e	0	0	0	0	0	0	0	0	0	0	0	Yes	Yes	Yes	Yes	No	No	Yes	No	
767	Muthauli	139766	e	e	c	e	e	c	b	b	b	b	e	e	0	0	0	0	0	0	0	0	0	0	0	Yes	Yes	Yes	Yes	No	No	No	No	
768	Mahsoolapur	139767	c	e	a	e	e	c				c	a	e	0	0	0	0	0	0	0	0	0	0	0	Yes	Yes	Yes	No	No	No	Yes	No	
769	Haraia	139768	c	e	e	e	c	c	b	b	b	b	e	e	0	0	0	0	0	0	0	0	0	0	0	Yes	Yes	Yes	Yes	No	No	Yes	No	
770	Mahua Koli	139769	b	b	b	b	b	b	b	b	b	b	b	e	0	0	0	0	0	0	0	0	0	0	0	Yes	Yes	Yes	No	No	No	No	No	
771	Choudhariapur	139770	c	e	a	e	e	c	a	c	e	c	e	e	0	0	0	0	0	0	0	0	0	0	0	Yes	Yes	Yes	Yes	No	Yes	Yes	No	No
772	Sultanpur	139771	b	b	b	b	b	b	b	b	b	b	b	e	0	0	0	0	0	0	0	0	0	0	0	Yes	Yes	Yes	Yes	No	No	No	No	No
773	Jhuri Chandrapur	139772	c	e	e	e	e	c	c	c	c	e	e	e	0	0	0	0	0	0	0	0	0	0	0	Yes	Yes	Yes	Yes	No	No	Yes	No	No
774	Barsana	139773	b	b	b	b	b	b	b	b	b	b	b	e	0	0	0	0	0	0	0	0	0	0	0	Yes	Yes	Yes	Yes	No	No	No	No	No
775	Newada	139774	b	b	b	b	b	b	b	b	b	b	b	e	0	0	0	0	0	0	0	0	0	0	0	Yes	Yes	Yes	No	No	No	No	No	No
776	Khamhaura Pansala	139775																																
777	Khamhaura Sisala	139776	b	b	b	b	b	b	b	b	b	b	b	e	0	0	0	0	0	0	0	0	0	0	0	Yes	Yes	Yes	No	No	No	No	No	No
778	Gadnapur	139777	b	c		b	e	c				b	b	e	0	0	0	0	0	0	0	0	0	0	0	Yes	Yes	Yes	No	No	No	No	No	No

**Census of India 2011- Village Directory**

Amenities and Land use ( As in 2009 )

Sr.No.	Name village	Location code no.	Availability of toilet & others Yes / No				Communication and transport facilities (If amenities available code -Yes is given except for Village Pin Code ,If not available within the village , the distance range code viz; a for < 5 Kms, b for 5-10 Kms and c for 10+ kms of nearest place where facility is available is given).																			
			Community toilet including bath.	Community toilet excluding bath.	Rural sanitary mart or sanitary hardware outlet available near the village.	Community bio- gas or recycle of waste for productive use.	Post office(PO)	Sub post office (SPO)	Post & Telegraph office (P&TO)	Village Pin Code	Telephones (Land lines)	Public call office (PCO)	Mobile phone coverage	Internet cafes/ Common service centre (CSC)	Private courier facility	Bus service (Public & Private)	Railway stations	Auto/Modified Autos	Taxis and Vans	Tractors	Cycle-pulled rickshaws(Manual & Machine driven)	Carts driven by animals	Sea /River ferry service			
<b>Name of District:-Hardoi (0155)</b>																										
<b>Name of CD Block:-Harpalpur (264)</b>																										
732	Sae	139731	No	No	No	No	c	c	c		c	c	c	c	c	b	c	c			Yes	Yes				
733	Jeuri	139732	No	No	No	No	c	c	c		c	c	c	c	c	b	c	c	c		Yes	Yes				
734	Barhali	139733	No	No	No	No	b	a	b		b	b	Yes	b	c	b	c	b	b	Yes	Yes	Yes	Yes			
735	Gauria Sisala	139734	No	No	No	No	b	b	c		b	b	Yes	b	c	b	c	b	b							
736	Gauria Pansala	139735																								
737	Ghorhi Thar	139736	No	No	No	No	a	a	c		a	a	Yes	a	c	a	c	a	a	a			a			
738	Mubarakpur	139737	No	No	No	No	a	a	c		a	a	Yes	a	c	a	a	a	a		Yes	Yes	a			
739	Bamh Rauli	139738	No	No	No	No	b	a	c		b	b	Yes	b	b	c	b	b	b		Yes	Yes				
740	Bhupatipur Nagar	139739	No	No	No	No	a	a	c		b	b	Yes	b	c	b	c	b	b	b	Yes	Yes	b			
741	Chatkapur	139740	No	No	No	No	b	b	c		b	b	b	e	b	b	c			Yes	Yes					
742	Bamtapur Nand Bagh	139741	No	No	No	No	b	b	c		b	b	Yes	b	c	b	c	b	b	b			c			
743	Shaha Buddinpur	139742	No	No	No	No	a	a	c		a	a	Yes	Yes	c	a	c	a	a	a		Yes	b			
744	Sanjhara	139743	No	No	No	No	a	a	c		a	a	Yes	c	c	Yes	c	a	b	Yes		Yes	c			
745	Auhadpur	139744	No	No	No	No	a	a	a		Yes	a	Yes	c	c	a	c	a	a	Yes	Yes	Yes				
746	Kakrauaa	139745	No	No	No	No	a	a	c		a	a	Yes	Yes	c	b	c	a		Yes	a					
747	Padamlapur	139746	No	No	No	No	b	a	b		b	b	Yes	b	b	b	c	b	b			Yes				
748	Aliganj Nan Kheriya	139747	No	No	No	No	c	Yes					Yes				c	b		Yes		Yes	Yes			
749	Nagriya Cut	139748	No	No	No	No	c	a	c		a	a	Yes	c	c	c	c	c	c	Yes	Yes	Yes	a			
750	Kudha	139749	No	No	No	No	c	a	c		a	a	Yes	e	c	c	c	c	c	Yes	Yes	Yes	a			
751	Arjunpur Sisala	139750	No	No	No	No	c	Yes	c		a	a	Yes	Yes	c		a	a	Yes	Yes	Yes	Yes	a			
752	Arjunpur Pansala	139751																								
753	Sidheypur	139752																								
754	Bhawanipur	139753	No	No	No	No	c	a	c		a	a	Yes	c	c	c	c	c	c	Yes	Yes	Yes	a			
755	Molhanpur Pansala	139754																								
756	Molhanpur Sisala	139755	No	Yes	No	Yes	c	c	c		a	a	Yes	Yes	c	b	c	b	Yes	Yes	Yes	Yes	a			
757	Surjoopur Durjana Sisala	139756	No	Yes	No	Yes	c	a	c		a	a	Yes	b	c	b	c	b	Yes	Yes	Yes	Yes	a			
758	Surjoopur Durjana Pansala	139757	No	No	No	No																				
759	Tithi Gaon Sisala	139758	Yes	No	No	No	b	b	b	241402	Yes	b	Yes	Yes	b	b	c	b	b	Yes	Yes	Yes	a			
760	Tithi Gaon Pansala	139759																								
761	Bari (Barra)	139760	No	No	No	No	a	a	a		Yes	a	Yes	c	c	a	c	a	a	Yes	Yes	Yes	Yes			
762	Sirsa	139761	No	Yes	Yes	Yes	b	a	b	241402			Yes						Yes	Yes	Yes	Yes				
763	Nagra Choudharpur	139762	No	No	No	No	c	a	c	241402	a	c	Yes	Yes	c	c	c	c	c	Yes	Yes	Yes				
764	Mirgawan	139763	No	No	No	No	c	c	b		Yes	b	Yes	Yes	c	b	a	b	b	Yes	Yes	Yes	Yes			
765	Nagriya Sadhau	139764	No	No	No	No	c	a	c		a	a	Yes	c	c	a	c	a	a	Yes		Yes	c			
766	Pithnapur	139765	No	No	No	No	c	Yes	c		a	a	Yes	e	c	a	c	a	a	Yes		Yes	c			
767	Muthauli	139766	No	No	No	No	c	a	c		a	a	Yes	c	c	a	c	a	a	Yes		Yes	c			
768	Mahsoolapur	139767	No	No	No	No	a	c	c	241402	c	c	Yes	Yes	c	Yes	c	b		Yes	a	Yes				
769	Haraiya	139768	No	No	No	No	c	a	c		a	a	Yes	c	c	a	c	a	a	Yes		Yes	c			
770	Mahua Koli	139769	No	No	No	No	b	a					Yes									Yes				
771	Choudhariapur	139770	No	No	No	Yes	b	a	c	241402	a	a	Yes	a	c	b	c	b	a	Yes	Yes	Yes				
772	Sultanpur	139771	No	No	No	No																				
773	Jeuri Chandrampur	139772	No	No	No	No	c	a	c		Yes	b	Yes	Yes	c	b	c	b	b	Yes		Yes	c			
774	Barsana	139773	No	No	No	No	b	a														Yes				
775	Newada	139774	No	No	No	No							Yes									Yes				
776	Khamhaura Pansala	139775																								
777	Khamhaura Sisala	139776	No	No	No	No	b	a					Yes									Yes				
778	Gadnapur	139777	No	No	No	No	c	a	c	241402	a	b	Yes							Yes	Yes	Yes				

**Census of India 2011- Village Directory**

Amenities and Land use ( As in 2009 )

Sr.No.	Name village	Location code no.	Village connected to highways,village roads, banks & credit societies (If amenities available code -Yes is given, If not available within the village , the distance range code viz; a for < 5 Kms, b for 5-10 Kms and c for 10+ kms of nearest place where facility is available is given).																	Availability of miscellaneous facilities (If amenities available code -Yes is given, If not available within the village , the distance range code viz; a for < 5 Kms, b for 5-10 Kms and c for 10+ kms of nearest place where facility is available is given).									
			Connected to national highway(NH)	Connected to state highway(SH)	Connected to major district road (MDR)	Connected to others district road	Pucca roads	Katcheha roads	Water bounded macadam(WBM) roads	Navigable waterway (river/canal)N/W	Footpaths (FP)	Commercial & Co-operative Banks	ATM	Agricultural Credit Societies	Self-Help Group (SHG)	Public distribution system (PDS) shop	Mandis / Regular market	Weekly Haat	Agricultural marketing society	Integrated Child Development Scheme (Nutritional Centres)	Anganwadi Centre (Nutritional Centres)	Others (Nutritional Centres)	ASHA (Accredited Social Health Activist)						
<b>Name of District:-Hardoi (0155)</b>																													
<b>Name of CD Block:-Harpalpur (264)</b>																													
732	Sae	139731	c	c	c	c	c	Yes					c	c	c	a	a	c	c	c	c	a	Yes	Yes					
733	Jeuri	139732	c	c	c	c	c			c	Yes	c	c	c	Yes	a	c	c	c	c	c	c	Yes	a					
734	Barhauli	139733	b	b	b	b	b	Yes	b	Yes	b	b	c	b	a	a	b	b	c	a	a	Yes	a						
735	Gauria Sisala	139734	b	b	b	Yes	Yes	Yes	Yes	Yes		b	c	b	Yes	Yes	c	b	c	Yes	Yes	Yes	Yes	Yes					
736	Gauria Pansala	139735																											
737	Ghorhi Thar	139736	a	a	a	Yes	Yes	Yes	a	a		a	c	a	a	Yes	a	a	c	Yes	Yes	Yes	c						
738	Mubarakpur	139737	a	a	Yes	Yes	a	Yes	a	b		a	c	c	a	a	c	a	Yes	Yes	Yes	Yes	Yes	Yes					
739	Bamb Rauli	139738	b	b	b	Yes	Yes	Yes	Yes	Yes	b	b	c	b	Yes	Yes	c	b	Yes	Yes	Yes	Yes	Yes	Yes					
740	Bhupatipur Nagar	139739	b	b	b	b	Yes	Yes	Yes	b		b	c	b	Yes	Yes	c	b	c	Yes	Yes	Yes	Yes	Yes					
741	Chatkapur	139740	b	b	b	b	Yes	Yes	Yes			b	c	b	Yes	a	c	b	b	Yes	Yes	Yes	Yes	Yes					
742	Bamtapur Nand Bagh	139741	b	b	b	b	Yes	Yes	a	b		b	c	b	Yes	a	c	b	c	Yes	Yes	Yes	Yes	Yes					
743	Shaha Buddinpur	139742	a	a	a	a	Yes	Yes	a	b		b	c	b	a	Yes	c	a	c	Yes	Yes	Yes	Yes	Yes					
744	Sanjhara	139743	Yes	Yes	Yes	Yes	Yes	Yes	a	c	Yes	a	c	c	Yes	a	b	a	b	Yes	a	Yes	Yes	Yes					
745	Auhadpur	139744	a	a	a	a	Yes	Yes	Yes	Yes	Yes	a	c	c	a	Yes	a	a	c	c	c	Yes	Yes	Yes					
746	Kakraua	139745	Yes	Yes	Yes	Yes	Yes	Yes	Yes	a	c		b	c	b	Yes	Yes	Yes	a	b	Yes	a	Yes	Yes					
747	Padamlapur	139746	b	b	Yes	Yes	Yes	Yes	Yes	Yes	Yes	b	b	c	c	Yes	Yes	b	c	c	c	Yes	Yes	Yes					
748	Aliganj Nan Kheriya	139747	c	b	Yes			Yes				b	c	b	Yes	Yes	Yes	Yes	Yes	Yes	Yes	Yes	Yes	Yes					
749	Nagriya Cut	139748	c	c	Yes	Yes	Yes	Yes	b	a		c	c	c	Yes	Yes	c	a	c	Yes	Yes	Yes	Yes	Yes					
750	Kudha	139749	c	a	Yes	c	a	Yes	Yes	Yes	Yes	c	c	c	c	a	c	a	a	Yes	Yes	Yes	Yes	Yes					
751	Arjunpur Sisala	139750	c	c	c	Yes	Yes	a	Yes		Yes	c	c	c	c	Yes	c	a	c	Yes	a	Yes	Yes	Yes					
752	Arjunpur Pansala	139751																											
753	Sidheypur	139752																											
754	Bhawanipur	139753	c	c	Yes	c	Yes	Yes	a	a	a	c	c	c	c	a	c	a	c	Yes	Yes	Yes	Yes	Yes					
755	Molhanpur Pansala	139754																											
756	Molhanpur Sisala	139755	b	a	b	Yes	Yes	Yes	a	Yes	Yes	b	c	b	b	Yes	c	a	b	Yes	Yes	Yes	Yes	Yes					
757	Surjoopur Durjana Sisala	139756	b	a	b	Yes	Yes	Yes	a	Yes	Yes	b	c	b	b	Yes	c	a	b	Yes	Yes	Yes	Yes	Yes					
758	Surjoopur Durjana Pansala	139757									Yes			c	Yes	Yes	Yes	Yes	Yes	Yes	Yes	Yes	Yes	Yes					
759	Tithi Gaon Sisala	139758	c	c	c	Yes	Yes	Yes	Yes	Yes	c	c	b	c	Yes	a	b	a	c	c	Yes	Yes	Yes	Yes					
760	Tithi Gaon Pansala	139759																											
761	Bari (Barra)	139760	a	a	a	a	Yes	Yes	Yes	Yes	a	a	c	c	Yes	Yes	a	a	a	c	Yes	Yes	Yes	Yes					
762	Sirsa	139761	b	b	b			Yes	Yes		Yes	b	b	b	Yes	a	b	a	b	b	Yes	Yes	Yes	Yes					
763	Nagra Choudharpur	139762		c	c	Yes	Yes	Yes				c	c	c	Yes	Yes	c	Yes	Yes	Yes	Yes	Yes	Yes	Yes					
764	Mirgawan	139763	b	b			Yes	Yes	Yes	Yes	b	b	c	c	b	Yes	Yes	b	b	c	c	Yes	Yes	Yes					
765	Nagriya Sadhau	139764	a	a	a	a	a	Yes	a	c		b	c	b	a	Yes	b	a	b	a	a	Yes	a						
766	Pithnapur	139765	a	a	a	a	a	Yes	a	c		b	c	b	a	a	b	a	b	a	a	Yes	a						
767	Muthauli	139766	a	a	a	a	a	Yes	a	c		b	c	b	a	a	b	a	b	a	a	Yes	Yes	Yes					
768	Mahsoolapur	139767	Yes	Yes	Yes	Yes	Yes	Yes	a	c	Yes	c	b	Yes	Yes	Yes	Yes	a	b	Yes	a	Yes	Yes	Yes					
769	Haraiya	139768	a	a	a	a	a	Yes	Yes	c		b	c	b	a	a	b	a	b	a	a	Yes	a						
770	Mahua Koli	139769	b		a	a					Yes					Yes	Yes	Yes	Yes	Yes	Yes	Yes	Yes	Yes					
771	Choudhariapur	139770	b	b	b	Yes	Yes	Yes	Yes	Yes	Yes	c	c	a	b	Yes	b	a	c	c	Yes	Yes	Yes	a					
772	Sultanpur	139771	b	b			Yes	Yes				b	b	b	a	b	Yes	Yes	Yes	Yes	Yes	Yes	Yes	Yes					
773	Jeuri Chandrapur	139772	b	b	b	b	b	Yes	Yes	c		c	c	c	b	Yes	c	b	c	Yes	Yes	Yes	Yes	Yes					
774	Barsana	139773		b	Yes	Yes		Yes				b	c	b	b	a	b	Yes	Yes	Yes	Yes	Yes	Yes	Yes					
775	Newada	139774			b		Yes	Yes				a		Yes	Yes	Yes	Yes	b	c	Yes	Yes	Yes	Yes	Yes					
776	Kamhaura Pansala	139775																											
777	Kamhaura Sisala	139776			Yes	Yes	Yes	Yes			Yes	b	c	b	Yes	Yes	Yes	Yes	Yes	Yes	Yes	Yes	Yes	Yes					
778	Gadnapur	139777		b	b	a	a	Yes				b	c	b	Yes	Yes	b	Yes	Yes	Yes	Yes	Yes	Yes	Yes					

Sr.No.	Name village	Location code no.	Availability of miscellaneous facilities (If amenities available code -Yes is given, If not available within the village, the distance range code viz; a for < 5 Kms, b for 5-10 Kms and c for 10+ kms of nearest place where facility is available is given).											Availability of electricity (Yes/No)			
			Community centre with/without TV	Sports Field,	Sports Club / Recreation Centre	Cinema / Video Hall	Public Library	Public Reading Room	Newspaper Supply	Assembly Polling station	Birth & Death Registration Office	Power Supply for Domestic Use (ED)	Power Supply for Agricultural Use (EAC)	Power Supply for Commercial Use (EC)	Power Supply for All Uses (EA)		
1	2	3	89	90	91	92	93	94	95	96	97	98	99	100	101		
<b>Name of District:-Hardoi (0155)</b>																	
<b>Name of CD Block:-Harpalpur (264)</b>																	
732	Sace	139731	c	c	c	c	c	c	c	c	c	No	No	No	No		
733	Jeuri	139732	c	c	c	c	c	c	c	c	c	No	No	No	No		
734	Barhauli	139733	e	b	e	c	c	c	b	b	c	Yes	Yes	Yes	Yes		
735	Gauria Sisala	139734	c	c	c	c	c	b	b	Yes	b	Yes	Yes	Yes	Yes		
736	Gauria Pansala	139735															
737	Ghorhi Thar	139736	c	c	c	c	c	a	Yes	a	Yes	Yes	Yes	Yes	Yes		
738	Mubarakpur	139737	e	c	c	c	c	a	Yes	Yes	b	Yes	Yes	Yes	Yes		
739	Bamh Rauli	139738	b	Yes	e	c	c	c	Yes	c	Yes	Yes	Yes	Yes	Yes		
740	Bhupatipur Nagar	139739	c	c	c	c	c	c	b	a	c	Yes	Yes	Yes	Yes		
741	Chatkapur	139740	e	c	e	c	Yes	Yes	Yes	Yes	b	Yes	Yes	Yes	Yes		
742	Bamtapur Nand Bagh	139741	c	c	c	c	c	b	b	Yes	b	Yes	Yes	Yes	Yes		
743	Shaha Buddinpur	139742	e	c	c	c	c	a	Yes	b	Yes	Yes	Yes	Yes	Yes		
744	Sanjhara	139743	Yes	c	c	c	c	c	Yes	Yes	b	Yes	Yes	Yes	Yes		
745	Auhadpur	139744	e	c	e	c	c	c	a	Yes	c	Yes	Yes	Yes	Yes		
746	Kakrauaa	139745	Yes	c	c	c	c	c	Yes	Yes	Yes	Yes	Yes	Yes	Yes		
747	Padamiapur	139746	c	b	c	c	c	c	b	a	c	Yes	Yes	Yes	Yes		
748	Aliganj Nan Kheriya	139747	Yes	Yes	Yes	Yes	Yes	Yes	Yes	Yes	Yes	Yes	Yes	Yes	Yes		
749	Nagriya Cut	139748	c	c	c	c	c	c	a	Yes	c	Yes	Yes	Yes	Yes		
750	Kudha	139749	e	c	e	c	c	c	a	Yes	c	Yes	Yes	Yes	Yes		
751	Arjunpur Sisala	139750	c	c	c	c	c	c	a	Yes	c	Yes	Yes	Yes	Yes		
752	Arjunpur Pansala	139751															
753	Sidheypur	139752															
754	Bhawanipur	139753	e	c	c	c	c	c	a	Yes	c	Yes	Yes	Yes	Yes		
755	Molhanpur Pansala	139754															
756	Molhanpur Sisala	139755	c	Yes	c	c	c	c	c	b	c	Yes	Yes	Yes	Yes		
757	Surjoopur Durjana Sisala	139756	e	c	e	c	c	c	c	b	c	Yes	Yes	Yes	Yes		
758	Surjoopur Durjana Pansala	139757	Yes	Yes	Yes	Yes	Yes	Yes	Yes	Yes	Yes	Yes	Yes	Yes	Yes		
759	Tithi Gaon Sisala	139758	e	Yes	c	c	c	c	Yes	Yes	c	Yes	Yes	Yes	Yes		
760	Tithi Gaon Pansala	139759															
761	Bari (Barra)	139760	e	c	c	c	c	c	a	Yes	c	Yes	Yes	Yes	Yes		
762	Sirsa	139761	Yes	c	Yes	Yes	Yes	Yes	Yes	Yes	b	Yes	Yes	Yes	Yes		
763	Nagra Choudharpur	139762	c	c	c	c	a	a	a	Yes	c	Yes	Yes	Yes	Yes		
764	Mirgawan	139763	e	Yes	Yes	c	c	c	b	Yes	c	Yes	Yes	Yes	Yes		
765	Nagriya Sadhau	139764	c	c	c	c	c	c	a	a	b	Yes	Yes	Yes	Yes		
766	Pithapur	139765	e	c	e	c	c	c	a	Yes	b	Yes	Yes	Yes	Yes		
767	Muthauli	139766	c	c	c	c	c	c	a	a	b	Yes	Yes	Yes	Yes		
768	Mahsoolapur	139767	Yes	Yes	Yes	c	c	c	Yes	Yes	Yes	Yes	Yes	Yes	Yes		
769	Haraiya	139768	c	c	c	c	c	c	a	a	b	Yes	Yes	Yes	Yes		
770	Mahua Koli	139769	Yes	c	c	c	Yes	Yes	Yes	Yes	Yes	Yes	Yes	Yes	Yes		
771	Choudhariapur	139770	c	a	c	c	c	c	Yes	Yes	c	Yes	Yes	Yes	Yes		
772	Sultanpur	139771	Yes	c	c	c	Yes	Yes	Yes	a	b	No	No	No	No		
773	Jeuri Chandrapur	139772	e	c	e	c	c	c	b	Yes	c	Yes	Yes	Yes	Yes		
774	Barsana	139773	Yes	c	c	c	Yes	Yes	Yes	a	Yes	Yes	Yes	Yes	Yes		
775	Newada	139774	Yes	c	Yes	Yes	Yes	Yes	Yes	Yes	Yes	Yes	Yes	Yes	Yes		
776	Khamhaura Pansala	139775															
777	Khamhaura Sisala	139776	Yes	c	Yes	Yes	Yes	Yes	Yes	Yes	Yes	Yes	Yes	Yes	Yes		
778	Gadnapur	139777	c	c	c	c	c	c	b	Yes	b	Yes	Yes	Yes	Yes		

**Census of India 2011- Village Directory**  
Amenities and Land use ( As in 2009 )

Sr.No.	Name village	Location code no.	Land Use												
			Nearest Town		Area under different types of land use ( in hectares rounded up to one decimal place)										
			Name	Distance range code i.e. a for < 5 Kms, b for 5-10 Kms and c for 10+ kms.	Forests	Area under Non-agricultural Uses	Barren and Un-cultivable land	Permanent Pastures and Other Grazing Lands	Land Under Miscellaneous Tree Crops etc.	Culturable Waste Land	Fallow lands other than current fallows	Current Fallows	Net Area Sown	Total Irrigated Land Area	Total Un-irrigated Land Area
102	103	104	105	106	107	108	109	110	111	112	113	114			
<b>Name of District:-Hardoi (0155)</b>															
<b>Name of CD Block:-Harpalpur (264)</b>															
732	Sace	139731			0	4.6	0	0	0	0	0	228	164.8	109.7	55.1
733	Jeuri	139732			269.7	0	32.6	0	0	0	71	0	165.8	137.1	28.7
734	Barhauli	139733			0	26.7	0	0	0	0	7	0	0	0	0
735	Gauria Sisala	139734	HARDOI	e	0	12.4	13.1	0	0	1.2	10.1	27.5	187.1	187.1	0
736	Gauria Pansala	139735	HARDOI	e	0	3.7	0	0	0	15.8	57.6	0	87.7	27	60.7
737	Ghorhi Thar	139736	HARDOI	e	0	38.4	2.1	0	5.5	0.6	0.9	5.4	302.8	241.6	61.3
738	Mubarakpur	139737			0	8.5	1	0	0	0.8	0.9	0.5	79.3	60	19.2
739	Bamh Rauli	139738			0	40.4	0	0	0	0.1	0	20.7	353	339.1	13.9
740	Bhupatpur Nagar	139739			0	13.9	0	0	0	0	0	12.1	250.3	214.9	35.4
741	Chatkapur	139740			0	3.2	0	0	0	0	0	1	41.6	38.9	2.7
742	Bamtapur Nand Bagh	139741	HARDOI	e	0	17.4	0.9	0	0	0	1.8	15.7	281.4	190.2	91.2
743	Shaha Buddinpur	139742	HARDOI	e	0	23.4	1.3	0.2	0	0	2.6	7.1	414.4	355.2	59.2
744	Sanjhara	139743	HARDOI	e	0	2	11	2.6	3.1	0.4	0	16.8	171.8	139.8	32
745	Auhadpur	139744	LUCKNOW	e	0	7.5	0	0	0	5.7	5.1	0	217	144	73
746	Kakrauaa	139745	HARDOI	e	0	8.2	15	1	8	4	6	5	391	391	0
747	Padamiapur	139746	LUCKNOW	e	0	1.2	0	0.8	0	5.6	2.1	0	129.4	126.2	3.2
748	Aliganj Nan Kheriya	139747	HARDOI	e	0	5.2	11	0	0	0	219.8	9.7	628.2	552.7	75.5
749	Nagriya Cut	139748			0	5.3	0.1	0	1	0	0.8	6.8	114.6	110.4	4.2
750	Kudha	139749	HARDOI	e	0	2	0	0	1	0	15.4	6.2	138.3	80.2	58.1
751	Arjampur Sisala	139750	HARDOI			0	9.6	0	2	0	50.1	54.3	358.9	205.2	153.6
752	Arjampur Pansala	139751	HARDOI	e	0	0.2	0	0	0	0	2.4	3.4	121.5	90.2	31.3
753	Sidheypur	139752	HARDOI	e	0	5.3	10.2	0	0	0	26.3	2.4	36.2	10.2	26
754	Bhawanipur	139753	HARDOI	e	0	0.6	3	0	0	0	3.1	0.4	73.1	50.1	23
755	Molhanpur Pansala	139754			0	10.6	0	0	0	0	16.1	10	165.8	134.9	30.9
756	Molhanpur Sisala	139755			0	8.9	50	0	6.8	0	1.4	0	196	132.9	63.2
757	Surjoopur Durjana Sisala	139756			0	15.2	15.2	0	0	0.6	0	10.7	245.4	16.1	229.4
758	Surjoopur Durjana Pansala	139757			0	8.6	0	0	0	0.9	0	23.7	190.3	130.4	59.8
759	Tithi Gaon Sisala	139758	HARDOI	e	0	7.8	0	0	0	2.3	0	0	180.4	112.2	68.3
760	Tithi Gaon Pansala	139759			0	11.7	0	0	0	2	6	0	364.5	303.2	61.3
761	Bari (Barra)	139760	HARDOI	e	0	17.6	0	0	0	7.5	1.6	0	374	291.7	82.4
762	Sirsa	139761	LUCKNOW	e	0	2.2	0	0	0	7.5	0	0.6	75.1	64.9	10.2
763	Nagra Choudharpur	139762	HARPALPUR	e	0	1.6	86.3	0	86.5	0	0	29.8	244	163.2	80.8
764	Mirgawan	139763	HARDOI	e	0	24	0	0.8	0	3.9	0	0	290.1	261.8	28.3
765	Nagriya Sadhau	139764			0	9.3	0	0	0	0	0	0	75.2	65.2	10.2
766	Pithapur	139765			0	27.1	0	0	0	0	0	0	254.2	202.1	52.1
767	Muthauli	139766			0	9.8	0	0	0	0	0	0	64.6	60.3	4.3
768	Mahsoolapur	139767	HARDOI	e	0	8.4	8.3	0	7.1	2	2	0	94.8	94.8	0
769	Haraiya	139768			0	4.5	0	0	0	0	0	0	85.2	80.1	5.1
770	Mahua Koli	139769	SANDI	e	0	0	0	0	0	0	0	0	89.4	89.4	0
771	Choudhariapur	139770	HARDOI	e	0	1.8	0	0	3.4	3.3	0	0	245.2	240.7	4.5
772	Sultanpur	139771	SANDI	e	0	8.4	0	0	0.8	0	0	0	60.8	60.8	0
773	Jeuri Chandrapur	139772			0	50.2	0	0	0	0	0	0	290.4	260.2	30.2
774	Barsana	139773	SANDI	e	0	9	0.3	0.1	0	0	0	0	160.4	154.2	6.2
775	Newada	139774	SANDI	e	0	16.2	4.4	0	0	3.9	0	0	271	267	4
776	Khamhaura Pansala	139775	SANDI	e	0	17.8	0	0	0	0	0	0	117.8	110.7	7
777	Khamhaura Sisala	139776	SANDI	e	0	0	0	0	11	0.1	0	0	106	101.9	4.1
778	Gadnapur	139777	HARPALPUR	b	0	3.6	0	0	0	2.6	0	0	129.7	90.1	39.6

**Census of India 2011- Village Directory**  
Amenities and Land use ( As in 2009 )

Sr.No.	Name village	Location code no.	Area irrigated by source (in hectare).					Name of three most important commodities manufactured		
			Canals ( C )	Wells/Tube-wells(W/TW)	Tanks/Lakes(T/L)	Water Falls(WF)	Others(O)	First	Second	Third
1	2	3	115	116	117	118	119	120	121	122
<b>Name of District:-Hardoi (0155)</b>										
<b>Name of CD Block:-Harpapur (264)</b>										
732	Saee	139731	0	0	0	0	109.7			
733	Jeuri	139732	0	0	0	137.1	0			
734	Barhauri	139733	0	0	0	0	0			
735	Gauria Sisala	139734	39	0	4.2	0	143.9			
736	Gauria Pansala	139735	0	0	27	0	0			
737	Ghorhi Thar	139736	0	0	0	0	241.6			
738	Mubarakpur	139737	0	0	0	60	0			
739	Bamh Rauli	139738	0	0	0	0	339.1			
740	Bhupatpur Nagar	139739	0	0	0	0	214.9			
741	Chatkapur	139740	0	0	0	0	38.9			
742	Bamatapur Nand Bagh	139741	0	0	0	0	190.2			
743	Shaha Buddinpur	139742	0	0	0	0	352.2			
744	Sanjhara	139743	0	139.8	0	0	0			
745	Auhadpur	139744	0	0	0	0	144			
746	Kakrauaa	139745	0	0	0	0	391			
747	Padamlapur	139746	0	0	126.2	0	0			
748	Aliganj Nan Kheriya	139747	0	0	0	0	552.7			
749	Nagriya Cut	139748	0	0	0	0	110.4			
750	Kudha	139749	0	0	0	0	80.2			
751	Arjunpur Sisala	139750	0	0	0	0	205.2			
752	Arjunpur Pansala	139751	0	0	0	0	90.2			
753	Sidheypur	139752	0	0	0	0	10.2			
754	Bhawanipur	139753	0	0	0	0	50.1			
755	Molhanpur Pansala	139754	0	0	0	0	134.9			
756	Molhanpur Sisala	139755	0	0	0	0	132.9			
757	Surjoopur Durjana Sisala	139756	0	0	0	0	16.1			
758	Surjoopur Durjana Pansala	139757	0	0	0	0	130.4			
759	Tithi Gaon Sisala	139758	0	0	0	0	112.2			
760	Tithi Gaon Pansala	139759	0	0	0	0	303.2			
761	Bari (Barra)	139760	0	0	0	0	291.7			
762	Sirsa	139761	0.6	0	0.8	0	63.5			
763	Nagra Choudharpur	139762	0	0	0	0	163.2			
764	Mirgawan	139763	0	0	0	0	261.8			
765	Nagriya Sadhau	139764	0	0	0	0	65.2			
766	Pithnapur	139765	0	0	0	0	202.1			
767	Muthauri	139766	0	0	0	0	60.3			
768	Mahsoolapur	139767	0	94.8	0	0	0			
769	Haraiya	139768	0	0	0	0	80.1			
770	Mahua Koli	139769	0	0	0	0	89.4			
771	Choudhariapur	139770	0	0	0	51.6	189.1			
772	Sultanpur	139771	0	0	0	0	60.8			
773	Jeuri Chandrapur	139772	0	0	0	0	260.2			
774	Barsana	139773	0	0	0	0	154.2			
775	Newada	139774	0	0	0	0	267			
776	Khamhaura Pansala	139775	0	0	0	0	110.7			
777	Khamhaura Sisala	139776	0	0	0	0	101.9			
778	Gadnapur	139777	0	0	0	0	90.1			

**Census of India 2011- Village Directory**

Amenities and Land use ( As in 2009 )

Sr.No.	Name village	Location code no.	Total area of the village ( in hectares rounded up to one decimal place)	Total population ( 2011 census )	Number of households (2011 census)	Number of educational amenities available. (If not available within the village , the distance range code viz: a for < 5 Kms, b for 5-10 Kms and c for 10+ kms of nearest place where facility is available is given).													
						Pre-Primary school (PP)	Primary school (P)	Middle school (M)	Secondary School (S)	Senior Secondary school (SS)	Degree college of arts, science & commerce (ASC)	Engineering college(EC)	Medical college (MC)	Management institute (MI)	Polytechnic (Pt)	Vocational training school /ITI	Non-formal training centre (NFTC)	Special school for disabled (SSD)	Others (specify)
1	2	3	4	5	6	7	8	9	10	11	12	13	14	15	16	17	18	19	20
<b>Name of District:-Hardoi (0155)</b>																			
<b>Name of CD Block:-Harpalpur (264)</b>																			
779	Khasaura	139778	614.7	7260	1215	2	3	2	a	a	b	c	c	c	c	c	c		
780	Surjapur	139779	112	850	169		1	a	a	a	b	c	c	c	c	c	c		
781	Sildaspur	139780	2.6	0	0														
782	Shyampur	139781	360.2	1489	237														
783	Behta Rampura	139782	247	2061	370	c	3	1	a						c	c			
784	Dharampur	139783	409.4	3286	533	b	2	1	1	1			b						
785	Chaunpur	139784	365.8	1928	293		1												
786	Barha Gaon	139785	234.9	1642	263		1		1										
787	Nagra	139786	2.5	0	0														
788	Gangeypur	139787	260.2	0	0														
789	Rabiapur	139788	81.8	209	38														
790	Kharagpur	139789	89.6	479	85			2											
791	Bari	139790	221.9	583	76		1	1											
792	Bundapur	139791	63.7	540	78	c	1	a	a	a			c	c					
793	Saresar	139792	131.7	803	146		1												
794	Karak Chamau	139793	307.4	1343	223		1	a							c				
795	Satautha	139794	797.6	3992	727	a	2	1											
796	Bhushra	139795	406.4	2486	337		2	a	a	a	b	c	c	c	c	c	c	c	c
797	Malautha	139796	559.1	4432	780	a	3	2	a	a	a	a	e	e	e	c	c	1	e
798	Harpalpur	139797	491.2	8822	1544	1	3	4	2	3	1	e	e	e	e	e	e	1	e
799	Roshanpur	139798	439.4	2052	326	b	2	1	b	b	c	c	e	e	c	c	e	1	
800	Bansy	139799	381.4	1737	273	b	1	1	b	b	b	c	e	e	c	e	e	e	
801	Kakra	139800	716.3	5746	996	a	2	3	1	1	a	e	e	c	c	e	e	e	
802	Iknaura	139801	315.3	2165	343	a	2	1	a	a	a	c	e	e	c	c	e	e	
803	Rami Khera	139802	62.7	989	172		1	a	b	b	c	e	c	c	c	e	e	e	
804	Deorania	139803	39.4	259	41	b	a	a	a	a	b	e	e	e	e	c	e	e	
805	Kathetha	139804	203.4	2517	388	b	2	a	a	a	b	c	c	c	c	e	e	e	
806	Palia Sisala	139805	531	9250	1486		2	1	1	1									
807	Palia Pansala	139806	135	539	98	b	1	a	a	a	b	e	c	c	c	e	e	e	
808	Gadherha	139807	44.6	273	48	a	a	a	a	a	b	e	e	c	c	e	e	e	
809	Mahdain Kalan	139808	109.8	505	69	b	1	1	b	b	b	c	e	e	c	e	e		
810	Mahday Khurd	139809	97.9	546	82		1	1	b	b	b	c	e	e	c	e			
811	Kiratpur	139810	0	0	0														
812	Ghatwasa	139811	262.8	2449	398	b	2	1	b	b			c	c				b	
813	Bhatauli Dharam	139812	407.8	2709	511	b	2	1	b	b			e	e				b	
814	Laluwa Mau	139813	319	3039	529	b	2	1	b	b			c	c				b	
815	Dhania Mau	139814	420.2	2005	358	1	2						e	c	c	e			
816	Shekhapur Nagria Kadim	139815	269.3	1854	290	b			a	a	c	c	c		e	e			
817	Shekhapur Nagria Jadid	139816	269.3	0	0														
818	Chanda Mohammadpur Sisala	139817	350.4	2819	462	b	3	a	b	b	b	c			c	c			
819	Chanda Mohammadpur Pansala	139818	90.6	0	0														
820	Manduwdpur Narautha	139819	360.4	847	123		2	1											
821	Kharuddimpur	139820	218.6	1304	225		1	1	b	b	c	b		c	e				
822	Baran	139821	323.4	1171	194	e	1	b	b	b	c	e	b		c	e	e	e	
823	Surjanapur	139822	69.4	327	54		b	c	c	c	e	e	c	c	e	e	e	e	
824	Didwan	139823	162.9	480	78	e	b	e	c	c	e	e	e	e	c	e	e	e	
825	Mastapur	139824	147.8	281	52	e	b	e	c	e	e	e	e	e	c	e	e	e	
826	Parchauli	139825	372.3	2501	405	e	2	a	b	b	c	e	e	e	c	e	e	e	
827	Dayalpur	139826	421.9	2534	430	b	2	1	b	b			c					b	

**Census of India 2011- Village Directory**

Amenities and Land use ( As in 2009 )

Sl.No.	Name village	Location code no.	Number of Medical Amenities available. (If not available within the village , the distance range code viz; a for < 5 Kms, b for 5-10 Kms and c for 10+ kms of nearest place where facility is available is given).										Number of Non-Government Medical Amenities available.								Availability of drinking water - Yes / No								
			Community health centre (CHC)	Primary health centre (PHC)	Primary health sub centre (PHS)	Maternity and child welfare centre (MCW)	T.B. clinic (TBC)	Hospital-allopathic (HA)	Hospital-alternative medicine (HO)	Dispensary (D)	Veterinary hospital (VH)	Mobile health clinic (MHC)	Family welfare centre (FWC)	Charitable non Govt. hospital/Nursing home.	Medical practitioner with MBBS Degree	Medical practitioner with other degree	Medical practitioner with no degree	Traditional practitioner and faith healer .	Medicine Shop	Others	Tap water (Treated/Untreated)	Well water (Covered / Uncovered well)	Hand Pump	Tube wells / Bore well	Spring	River / Canal	Tank / Pond / Lake	Others	
1	2	3	21	22	23	24	25	26	27	28	29	30	31	32	33	34	35	36	37	38	39	40	41	42	43	44	45	46	
<b>Name of District:-Hardoi (0155)</b>																													
<b>Name of CD Block:-Harpalpur (264)</b>																													
779	Khasaura	139778	b	b		b					b	b	b	0	0	0	0	0	0	2	0	Yes	Yes	Yes	Yes	No	No	No	No
780	Surjapur	139779	b	b	b	b					b	b	b	0	0	0	0	0	0	1	0	Yes	Yes	Yes	No	No	No	No	No
781	Sildaspur	139780																											
782	Shyampur	139781	c	c	a	c	c	c	c	c	c	c	c	0	0	0	0	0	0	0	0	Yes	Yes	Yes	No	No	Yes	No	No
783	Behta Rampura	139782	b	c	a	b	e				b		b	0	0	0	0	0	0	0	0	Yes	Yes	Yes	No	No	Yes	No	No
784	Dharampur	139783	b	b		b	c	b	b	c	b	b	b	0	0	0	0	0	0	0	0	Yes	Yes	Yes	No	No	No	No	No
785	Chaunpur	139784	c	c	b	e	e	c	c	c	c	c	e	0	0	0	0	0	0	0	0	Yes	Yes	Yes	No	No	Yes	Yes	No
786	Barha Gaon	139785	c	l	c	e	e	c	c	b	c	c	e	0	0	0	0	0	0	0	0	Yes	Yes	Yes	No	No	Yes	Yes	No
787	Nagra	139786																											
788	Gangeypur	139787																											
789	Rabiapur	139788	c	a	c	c	c	c	c	c	c	c	c	0	0	0	0	0	0	0	0	Yes	Yes	Yes	No	No	No	Yes	No
790	Kharagpur	139789	c	c	b	e	e	c	c	c	c	c	e	0	0	0	0	0	0	0	0	Yes	Yes	Yes	No	No	No	No	No
791	Bari	139790	c	c	b	c	c	c	c	e	e	c	c	0	0	0	0	0	0	0	0	Yes	Yes	Yes	No	No	Yes	Yes	No
792	Bundapur	139791	c	c	c	e	c	c	c	c	c	c	e	0	0	0	0	0	0	0	0	Yes	Yes	Yes	No	No	No	No	No
793	Saesar	139792	c	c	b	c	c	c	c	c	c	c	e	0	0	0	0	0	0	0	0	Yes	Yes	Yes	No	No	Yes	Yes	No
794	Karak Chamau	139793	b	b	b	b	b	b	b	b	b	b	b	0	0	0	0	0	0	0	0	Yes	Yes	Yes	No	No	No	Yes	No
795	Satautha	139794	a		a	a					a	a	a	0	0	0	0	0	0	0	0	Yes	Yes	Yes	Yes	No	No	Yes	No
796	Bhusehra	139795	b	b	a	b	b	b	b	b	b	b	b	0	0	0	0	0	0	0	0	Yes	Yes	Yes	Yes	No	No	No	No
797	Malautha	139796	a	a		a	a	a	a	a	a	a	a	0	0	0	0	0	0	0	0	Yes	Yes	Yes	Yes	No	No	No	No
798	Harpalpur	139797	l		l	l		l			l	l	l	0	2	3	0	0	0	7	0	Yes	Yes	Yes	No	No	No	No	Yes
799	Roshampur	139798	b	b	b	b	b	b	b	c	a	c	b	0	0	0	0	0	1	0	0	Yes	Yes	Yes	No	No	No	No	No
800	Bansy	139799	b	b		c	c	c			b			0	0	0	0	0	0	0	0	Yes	Yes	Yes	No	No	No	No	No
801	Kakra	139800	a	a		a	c	a	c	a	a	a	a	0	0	0	0	0	0	0	0	Yes	Yes	Yes	No	No	No	No	No
802	Iknaura	139801	a	a		c	e	c	c	c	a	a	a	0	0	0	0	0	0	0	0	Yes	Yes	Yes	No	No	No	Yes	No
803	Rani Khera	139802	b	b		c	e	c	c		b			0	0	0	0	0	0	0	0	Yes	Yes	Yes	No	No	No	No	No
804	Deorania	139803	b	b	b	b	e	c	c	c	b	e	e	0	0	0	0	0	0	0	0	Yes	Yes	Yes	No	No	No	No	No
805	Kathetha	139804	b	b	a	b	e	c	c	c	b	c	b	0	0	0	0	0	0	0	0	Yes	Yes	Yes	Yes	No	No	No	No
806	Palia Sisala	139805									l			0	0	0	0	0	0	0	0	Yes	Yes	Yes	No	No	No	No	No
807	Palia Pansala	139806	b	b	a	b	c	c	e	e	b	c	b	0	0	0	0	0	0	0	0	Yes	Yes	Yes	Yes	No	No	No	No
808	Gadherha	139807	b		b	b	e	c	c	e	b	c	b	0	0	0	0	0	0	0	0	Yes	Yes	Yes	Yes	No	No	No	No
809	Mahdain Kalan	139808	b	c	a	b	b	c	c	c	b		c	0	0	0	0	0	0	0	0	Yes	Yes	Yes	No	No	No	Yes	No
810	Mahday Khurd	139809	b	c	b	b	b	c	c	c	b		c	0	0	0	0	0	0	0	0	Yes	Yes	Yes	No	No	No	Yes	No
811	Kiratpur	139810																											
812	Ghatwasa	139811	b	b		b					b	b	b	0	0	0	0	0	0	0	0	Yes	Yes	Yes	No	No	Yes	Yes	No
813	Bhatauli Dharam	139812	b	b		b	b				b	b	b	0	0	0	0	0	0	0	0	Yes	Yes	Yes	No	No	Yes	Yes	No
814	Laluwa Mau	139813	b	b		b	b				b	b	b	0	0	0	0	0	0	0	0	Yes	Yes	Yes	No	No	Yes	Yes	No
815	Dhania Mau	139814	c	c	a	e	e	c	c	c	c	c	c	0	0	0	0	0	0	0	0	Yes	Yes	Yes	No	No	Yes	Yes	No
816	Shekhapur Nagria Kadim	139815	b	b	b	b	c				b	b	b	0	0	0	0	0	0	0	0	Yes	Yes	No	No	No	No	No	No
817	Shekhapur Nagria Jadid	139816																											
818	Chanda Mohammadpur Sisala	139817	b	c		b	b	c	c	c	b		b	0	0	0	0	0	0	0	0	Yes	Yes	Yes	No	No	No	Yes	No
819	Chanda Mohammadpur Pansala	139818																											
820	Manduwdpur Narautha	139819	c	c	a	e	e	c	c	c	c	c	e	0	0	0	0	0	0	0	0	Yes	Yes	Yes	No	No	Yes	No	No
821	Kharuuddimpur	139820	b	e		b	b	c	c	c	c	c	e	0	0	0	0	0	0	0	0	Yes	Yes	Yes	No	No	No	Yes	No
822	Baran	139821	b											0	0	0	0	0	0	0	0	Yes	Yes	Yes	No	No	Yes	Yes	No
823	Surjanapur	139822	c											0	0	0	0	0	0	0	0	Yes	Yes	Yes	No	No	No	No	No
824	Didwan	139823	c											0	0	0	0	0	0	0	0	Yes	Yes	Yes	No	No	No	No	No
825	Mastapur	139824	c											0	0	0	0	0	0	0	0	Yes	Yes	Yes	No	No	No	No	No
826	Parchauli	139825	a	c	c	b	e	c	c	c	e	c	c	0	0	0	0	0	0	0	0	Yes	Yes	Yes	Yes	No	Yes	Yes	No
827	Dayalpur	139826	b	b		b	b				b	b	b	0	0	0	0	0	0	0	0	Yes	Yes	Yes	No	No	Yes	Yes	No



**Census of India 2011- Village Directory**

Amenities and Land use ( As in 2009 )

Sr.No.	Name village	Location code no.	Availability of toilet & others Yes / No				Communication and transport facilities (If amenities available code -Yes is given except for Village Pin Code ,If not available within the village , the distance range code viz; a for < 5 Kms, b for 5-10 Kms and c for 10+ kms of nearest place where facility is available is given).																			
			Community toilet including bath.	Community toilet excluding bath.	Rural sanitary mart or sanitary hardware outlet available near the village.	Community bio- gas or recycle of waste for productive use.	Post office(PO)	Sub post office (SPO)	Post & Telegraph office (P&TO)	Village Pin Code	Telephones (Land lines)	Public call office (PCO)	Mobile phone coverage	Internet cafes/ Common service centre (CSC)	Private courier facility	Bus service (Public & Private)	Railway stations	Auto/Modified Autos	Taxis and Vans	Tractors	Cycle-pulled rickshaws(Manual & Machine driven)	Carts driven by animals	Sea /River ferry service			
<b>Name of District:-Hardoi (0155)</b>																										
<b>Name of CD Block:-Harpalpur (264)</b>																										
779	Khasaura	139778	No	No	No	No	Yes	c	241402	Yes	Yes	Yes	Yes	c	b	c	b	Yes	Yes		Yes					
780	Surjupur	139779	No	No	No	No	a		241402	a	Yes	Yes	b	c	b	c	c	b	Yes		Yes					
781	Sildaspur	139780																								
782	Shyampur	139781	No	No	No	No	a	a	e		c	e	Yes	c	c	c	c	b	Yes	Yes	Yes	Yes				
783	Behta Rampura	139782	No	No	No	No	c	Yes	c	241402		b	Yes	Yes	c	b	c		b		Yes	Yes				
784	Dharampur	139783	No	No	No	No	a	a	e		b	b	Yes	Yes	c	b	c	b	b	b	Yes	Yes	b			
785	Chaunpur	139784	No	No	No	No	b	b	e		c	a	Yes	c	e	b	c		Yes	Yes	Yes	Yes	Yes			
786	Barha Gaon	139785	No	No	No	No	b	b	c		c	b	Yes	a	e	b	c			Yes	Yes	Yes				
787	Nagra	139786																								
788	Gangeypur	139787																								
789	Rabiapur	139788	No	No	No	No	a	a	e		c	e	Yes	c	c	b	c	b	b	Yes	Yes	Yes	Yes			
790	Kharagpur	139789	No	No	No	No	a	b	e		c	a	a	e	e	c	c	c		Yes	Yes	Yes	Yes			
791	Bari	139790	No	No	No	No	b	b	e		c	e	Yes	a	c	b	c	b		Yes	Yes	Yes	Yes			
792	Bundapur	139791	No	No	No	No	a	a	e		c	e	Yes	c	e	c	c	c	c	c	Yes	Yes	b			
793	Saresar	139792	No	No	No	No	a	a	e		c	a	Yes	c	c	b	c	b		Yes	Yes	Yes	Yes			
794	Karak Chamau	139793	No	No	No	No	b	a					Yes					a				Yes				
795	Satautha	139794	No	No	No	No		Yes					Yes	Yes	a	c						Yes				
796	Bhusehra	139795	No	No	Yes	No	a	a	e	241402	a	a	Yes	Yes	c	b	c	b	b	Yes	c	a				
797	Malautha	139796	No	No	Yes	No	b	Yes	c	241402	Yes	Yes	Yes	Yes	c	a	c	a	a	a	Yes	Yes	b			
798	Harpalpur	139797	No	No	Yes	No	Yes				Yes	Yes	Yes	Yes	Yes	Yes	c		Yes	Yes	Yes	Yes				
799	Roshanpur	139798	No	No	No	No	b	a	e	241405	c		Yes	Yes	c	b	c			Yes	Yes	Yes				
800	Bansy	139799	No	No	No	No	b	a	a		b	b	Yes	b	c	b	c	c	e	Yes		Yes				
801	Kakra	139800	No	No	No	No	a	a	e	241404	c	a	Yes	Yes	e	a	c	Yes	Yes	Yes	Yes	Yes				
802	Iknaura	139801	No	No	No	No	a	a	e		a	a	Yes	Yes	c	Yes	c	b	b	Yes		Yes				
803	Rani Khera	139802	No	No	No	No	b	a	e		b	b	Yes	b	c	b	c	c	c	c		Yes				
804	Deorania	139803	No	No	No	No	b	b	e		b	b	b	b	e	b	c	b	b	e	a	e				
805	Kathetha	139804	No	No	No	No	a	a	a		Yes	Yes	Yes	Yes	c	b	c	b	b	Yes	c	Yes	c			
806	Palia Sisala	139805	No	No	No	No	b	Yes				Yes	Yes	Yes						Yes		Yes				
807	Palia Pansala	139806	No	No	No	No	a	a	a		Yes	b	c	b	c	a	a	a	Yes	c	Yes	c	e			
808	Gadherha	139807	No	No	No	No	b	b	b		b	b	Yes	b	e	b	c	b	b	Yes	c	Yes	b			
809	Mahdain Kalan	139808	No	No	No	No	b	b	e		c	b	Yes	c	Yes	b	c		b	Yes		Yes				
810	Mahday Khurd	139809	No	No	No	No	b	b	e		c	b	Yes	c		b	c	b	b	Yes		Yes				
811	Kiratpur	139810																								
812	Ghatwasa	139811	No	No	No	No	a	a	b		Yes		Yes	Yes		b	c			Yes		Yes				
813	Bhatauli Dharam	139812	No	No	No	No	b	b	b		Yes	b	Yes	Yes						Yes		Yes				
814	Laluwa Mau	139813	No	No	No	No	a	a	b		Yes	b	Yes	Yes	b	b				Yes		Yes				
815	Dhania Mau	139814	No	No	No	No	a	c	e		c	e	Yes	Yes	c	b	c	b	b	Yes	Yes	Yes	Yes			
816	Shekchapur Nagria Kadim	139815	No	No	No	No	b	a	e		b	Yes	c	b	b	c	c	b	c				b			
817	Shekchapur Nagria Jadid	139816																								
818	Chanda Mohammadpur Sisala	139817	No	No	No	No		b	c	241402	c	b	Yes	Yes		b	c		b	Yes	Yes	Yes				
819	Chanda Mohammadpur Pansala	139818																								
820	Manduwdpur Narautha	139819	No	No	No	No	a	a	e		c	e	Yes	e	e	c	c	c	e	Yes	Yes	Yes	Yes			
821	Kharuddinpur	139820	No	No	No	No	a	b	e		c	b	Yes	c	Yes	b	c	b	b	Yes		Yes				
822	Baran	139821	No	No	No	No	b	Yes	b		b		Yes	e	Yes	b	c	b	b	Yes		Yes				
823	Surjanapur	139822	No	No	No	No	e	a	e		c	e	c	c	c	c	c	c	e	Yes		Yes				
824	Didwan	139823	No	No	No	No	e	a	e		c	e	c	e	c	c	c	c	e	Yes		Yes				
825	Mastapur	139824	No	No	No	No	c	a	e		c	e	c	e	e	c	c	c	c	e	Yes	Yes				
826	Parchauli	139825	No	No	No	No	e	b	e		b	b	Yes	Yes	c	b	c	b	b	Yes	e	Yes	Yes			
827	Dayalpur	139826	No	No	No	No	a	a	b		Yes		Yes	Yes		b	c			Yes		Yes				

**Census of India 2011- Village Directory**

Amenities and Land use ( As in 2009 )

Sr.No.	Name village	Location code no.	Village connected to highways,village roads, banks & credit societies (If amenities available code -Yes is given, If not available within the village , the distance range code viz; a for < 5 Kms, b for 5-10 Kms and c for 10+ kms of nearest place where facility is available is given).																	Availability of miscellaneous facilities (If amenities available code -Yes is given, If not available within the village , the distance range code viz; a for < 5 Kms, b for 5-10 Kms and c for 10+ kms of nearest place where facility is available is given).																
			68	69	70	71	72	73	74	75	76	77	78	79	80	81	82	83	84	85	86	87	88													
1			Connected to national highway(NH)	Connected to state highway(SH)	Connected to major district road (MDR)	Connected to others district road	Pucca roads	Katcheha roads	Water bounded macadam(WBM) roads	Navigable waterway (river/canal)N/W	Footpaths (FP)	Commercial & Co-operative Banks	ATM	Agricultural Credit Societies	Self-Help Group (SHG)	Public distribution system (PDS) shop	Mandis / Regular market	Weekly Haat	Agricultural marketing society	Integrated Child Development Scheme (Nutritional Centres)	Anganwadi Centre (Nutritional Centres)	Others (Nutritional Centres)	ASHA (Accredited Social Health Activist)													
<b>Name of District:-Hardoi (0155)</b>																																				
<b>Name of CD Block:-Harpalpur (264)</b>																																				
779	Khasaura	139778	b	Yes	Yes	Yes	Yes	Yes	Yes	Yes	Yes	c	Yes	Yes	Yes	b	Yes	b	Yes	Yes	Yes	Yes	Yes													
780	Surjapur	139779	b	Yes	Yes	Yes	Yes	Yes	Yes	Yes	Yes	b	c	Yes	Yes	a	b	a	b	Yes	Yes	Yes	Yes													
781	Sildaspur	139780																																		
782	Shyamapur	139781	c	c	c	c	Yes		Yes	Yes		c	c	c	c	Yes	c	a	c	c	Yes	Yes	Yes													
783	Behta Rampura	139782		b	b	a	a	Yes				b	c	b	Yes	Yes	Yes	Yes	Yes	Yes	Yes	Yes	Yes													
784	Dharampur	139783	b	b	b	b	Yes	Yes	Yes	b		b	c	b	Yes	Yes	c	b	c	Yes	Yes	Yes	Yes													
785	Chaunpur	139784	c	c	c	Yes	Yes	Yes	Yes			c	c	c	c	Yes	b	b	c	c	Yes	Yes	Yes													
786	Barha Gaon	139785	c	c	c	c	Yes	Yes	Yes			c	c	c	c	Yes	a	a	c	c	Yes	Yes	Yes													
787	Nagra	139786																																		
788	Gangeypur	139787																																		
789	Rabiapur	139788	c	c	c	c		Yes		Yes		c	c	c	c	a	c	a	c	c	Yes	Yes	Yes													
790	Kharagpur	139789	c	c	c	c			Yes	Yes		c	c	c	c	c	b	b	c	c	Yes	Yes	Yes													
791	Bari	139790	c	c	c	c	Yes	Yes	Yes			c	c	c	c	Yes	b	b	c	c	Yes	Yes	Yes													
792	Bundapur	139791	c	c	c	c	Yes	Yes	Yes	b		c	c	c	Yes	Yes	c	c	c	c	Yes	Yes	Yes													
793	Saesar	139792	c	c	b	b	Yes	Yes	Yes			c	c	c	c	Yes	c	b	c	c	Yes	Yes	Yes													
794	Karak Chamau	139793	b	b	Yes	Yes	Yes	Yes				b		b	Yes	Yes	Yes	a	a	Yes	Yes	Yes	Yes													
795	Satautha	139794	a	a	Yes	Yes	Yes	Yes				a		a	Yes	a	a	Yes	Yes	Yes	Yes	Yes	Yes													
796	Bhusehra	139795	b	b	a	a	Yes	Yes		Yes		b	c	c	b	Yes	b	a	c	b	Yes	Yes	Yes													
797	Malautha	139796	a	a	a	a	Yes	Yes	Yes	Yes	Yes	a	c	a	a	Yes	a	Yes	c	a	Yes	Yes	Yes													
798	Harpalpur	139797	Yes	Yes	Yes	Yes	Yes	Yes	Yes	Yes	Yes	c	Yes	Yes	Yes	Yes	Yes	Yes	Yes	Yes	Yes	Yes	Yes													
799	Roshanpur	139798	b	b	b	Yes	Yes	Yes	Yes	b	Yes	b	b	b	a	Yes	a	a	b	a	Yes	Yes	Yes													
800	Bansy	139799	c	c	b	b	Yes	Yes				c	c	c	Yes	Yes	b	b	Yes	Yes	Yes	Yes	Yes													
801	Kakra	139800	Yes	Yes	Yes	Yes	Yes	Yes	Yes	Yes		a	a	a	a	Yes	a	b	a	c	Yes	Yes	Yes													
802	Iknaura	139801	c	c	Yes	Yes	Yes	Yes	Yes			c	c	c	Yes	Yes	a	a	Yes	Yes	Yes	Yes	Yes													
803	Rani Khera	139802	c	c	b	b	b	b	Yes	b	Yes	c	c	c	Yes	Yes	b	b	c	Yes	b	Yes	Yes													
804	Deorania	139803	b	b	b	b	Yes	Yes	Yes	c		b	c	b	a	a	c	Yes	Yes	c	a	Yes	a													
805	Kathetha	139804	c	b	b	Yes	Yes	Yes	Yes	c	b	b	c	b	a	Yes	c	a	b	Yes	Yes	Yes	Yes													
806	Palia Sisala	139805			Yes	Yes	Yes	Yes	Yes	Yes			Yes	Yes	Yes	Yes	Yes	Yes	Yes	Yes	Yes	Yes	Yes													
807	Palia Pansala	139806	c	b	b	a	Yes	Yes	Yes	c	b	b	c	b	a	a	c	a	b	Yes	Yes	Yes	Yes													
808	Gadherha	139807	c	b	b	a	Yes	a	b	b	b	c	b	b	a	c	b	b	b	b	Yes	Yes	b													
809	Mahdai Kalan	139808	c	c	c	c	b	Yes	b			b	c	b	Yes	c	b	b	b	b	Yes	Yes	Yes													
810	Mahday Khurd	139809	c	c	c	c	b	Yes	b			b	c	b	Yes	a	c	b	b	b	a	Yes	Yes													
811	Kiratpur	139810																																		
812	Ghatwasa	139811	b	b	b	Yes	Yes	Yes	Yes		Yes	b	b		Yes	Yes	Yes	Yes	c	Yes	Yes	Yes	Yes													
813	Bhatauli Dharam	139812	b	b	b	Yes	Yes	Yes	Yes	Yes	Yes	b	b		Yes	Yes	Yes	Yes	c	Yes	Yes	Yes	Yes													
814	Laluwa Mau	139813	b	b	b	Yes	Yes	Yes	Yes	Yes	Yes	b	b		Yes	Yes	Yes	Yes	c	Yes	Yes	Yes	Yes													
815	Dhania Mau	139814	c	c	b	Yes	Yes	Yes	Yes	Yes		c	c	c	c	Yes	c	a	c	c	Yes	Yes	Yes													
816	Shekhapur Nagria Kadim	139815	b	b	b	b	b			Yes	b	c		Yes	b	c	b	Yes	Yes	Yes	Yes	Yes	Yes													
817	Shekhapur Nagria Jadid	139816																																		
818	Chanda Mohammadpur Sisala	139817	c	c	c	c	b		Yes	Yes	b	c	b	Yes	a	c	Yes	c	b	Yes	Yes	Yes	Yes													
819	Chanda Mohammadpur Pansala	139818																																		
820	Manduwdpur Narautha	139819	c	c	b	b	Yes	Yes	Yes	Yes		c	c	c	c	Yes	c	a	c	c	Yes	Yes	Yes													
821	Kharuddinpur	139820	c	c	c	c	b	Yes	b			b	c	b	Yes	a	c	Yes	c	b	Yes	Yes	Yes													
822	Baran	139821	c	c	c	c		Yes				b	c	b	c	b	a	a	c	c	Yes	Yes	Yes													
823	Surjanapur	139822	c	c	c	c		Yes	a			c	c	c	c	c	a	c	c	a	Yes	a														
824	Didwan	139823	c	c	c	c		Yes				c	c	c	c	c	a	c	c	a	Yes	a														
825	Mastapur	139824	c	c	c	c		Yes				c	c	c	c	c	a	c	c	c	Yes	Yes	Yes													
826	Parchauli	139825	c	c	c	Yes	Yes	Yes	Yes	Yes		c	c	b	b	Yes	c	Yes	b	Yes	Yes	Yes	Yes													
827	Dayalpur	139826	b	b	b	Yes	Yes	Yes	Yes	Yes	Yes	b	b		Yes	Yes	Yes	Yes	c	Yes	Yes	Yes	Yes													

Sr.No.	Name village	Location code no.	Availability of miscellaneous facilities (If amenities available code -Yes is given, If not available within the village, the distance range code viz; a for < 5 Kms, b for 5-10 Kms and c for 10+ kms of nearest place where facility is available is given).														Availability of electricity (Yes/No)			
			Community centre with/without TV	Sports Field,	Sports Club / Recreation Centre	Cinema / Video Hall	Public Library	Public Reading Room	Newspaper Supply	Assembly Polling station	Birth & Death Registration Office	Power Supply for Domestic Use (ED)	Power Supply for Agricultural Use (EAC)	Power Supply for Commercial Use (EC)	Power Supply for All Uses (EA)					
1	2	3	89	90	91	92	93	94	95	96	97	98	99	100	101					
<b>Name of District:-Hardoi (0155)</b>																				
<b>Name of CD Block:-Harpalpur (264)</b>																				
779	Khasaura	139778	Yes	Yes	Yes	Yes	Yes	Yes	Yes	Yes	Yes	Yes	Yes	Yes	Yes	Yes				
780	Surjapur	139779	Yes	c	c	c	Yes	Yes	Yes	Yes	Yes	Yes	Yes	Yes	Yes	Yes				
781	Sildaspur	139780																		
782	Shyampur	139781	c	c	Yes	Yes	Yes	Yes	Yes	Yes	Yes	Yes	Yes	Yes	Yes	Yes				
783	Behta Rampura	139782	Yes	c	Yes	c	c	c	b	Yes	b	Yes	Yes	Yes	Yes	Yes				
784	Dharampur	139783	c	c	c	c	c	c	b	Yes	b	Yes	Yes	Yes	Yes	Yes				
785	Chaunpur	139784	Yes	c	Yes	Yes	Yes	Yes	Yes	Yes	Yes	Yes	Yes	Yes	Yes	Yes				
786	Barha Gaon	139785	Yes	c	Yes	Yes	Yes	Yes	Yes	Yes	Yes	Yes	Yes	Yes	Yes	Yes				
787	Nagra	139786																		
788	Gangeypur	139787																		
789	Rabiapur	139788	c	c	c	c	Yes	Yes	Yes	Yes	b	Yes	Yes	Yes	Yes	Yes				
790	Kharagpur	139789	c	c	c	c	Yes	Yes	Yes	Yes	b	No	No	No	No	No				
791	Bari	139790	Yes	c	c	c	Yes	Yes	Yes	Yes	b	Yes	Yes	Yes	Yes	Yes				
792	Bundapur	139791	c	c	c	c	c	c	c	Yes	c	Yes	Yes	Yes	Yes	Yes				
793	Saresar	139792	c	c	c	c	Yes	Yes	Yes	Yes	Yes	Yes	Yes	Yes	Yes	Yes				
794	Karak Chamau	139793	Yes	c	Yes	Yes	Yes	Yes	Yes	Yes	Yes	Yes	Yes	Yes	Yes	Yes				
795	Satautha	139794	Yes	Yes	Yes	Yes	Yes	Yes	Yes	Yes	Yes	Yes	Yes	Yes	Yes	Yes				
796	Bhushra	139795	b	b	b	b	c	c	b	Yes	Yes	Yes	Yes	Yes	Yes	Yes				
797	Malautha	139796	a	a	a	a	c	c	Yes	Yes	Yes	Yes	Yes	Yes	Yes	Yes				
798	Harpalpur	139797	Yes	Yes	Yes	Yes	Yes	Yes	Yes	Yes	Yes	Yes	Yes	Yes	Yes	Yes				
799	Roshanpur	139798	c	b	c	b	c	c	c	c	b	Yes	Yes	Yes	Yes	Yes				
800	Bansy	139799	b	b	c	c	c	c	b	Yes	Yes	Yes	Yes	Yes	Yes	Yes				
801	Kakra	139800	Yes	Yes	Yes	Yes	c	c	c	c	a	Yes	Yes	Yes	Yes	Yes				
802	Iknaura	139801	c	Yes	c	c	c	c	a	Yes	Yes	Yes	Yes	Yes	Yes	Yes				
803	Ram Khera	139802	c	b	c	c	c	c	b	Yes	b	Yes	Yes	Yes	Yes	Yes				
804	Deorania	139803	c	b	c	c	c	Yes	c	a	b	Yes	Yes	Yes	Yes	Yes				
805	Kathetha	139804	b	Yes	c	c	c	c	a	Yes	b	Yes	Yes	Yes	Yes	Yes				
806	Palia Sisala	139805	Yes	Yes	Yes	Yes	Yes	Yes	Yes	Yes	Yes	Yes	Yes	Yes	Yes	Yes				
807	Palia Pansala	139806	c	c	c	c	c	c	a	Yes	b	Yes	Yes	Yes	Yes	Yes				
808	Gadherha	139807	b	b	c	c	c	c	b	a	b	No	No	No	No	No				
809	Mahdain Kalan	139808	c	c	c	c	c	c	b	Yes	b	Yes	Yes	Yes	Yes	Yes				
810	Mahday Khurd	139809	c	c	c	c	c	c	b	a	b	Yes	Yes	Yes	Yes	Yes				
811	Kiratpur	139810																		
812	Ghatwasa	139811	Yes	Yes	Yes	Yes	c	c	Yes	Yes	Yes	Yes	Yes	Yes	Yes	Yes				
813	Bhatauli Dharam	139812	Yes	Yes	Yes	Yes	c	c	Yes	Yes	Yes	Yes	Yes	Yes	Yes	Yes				
814	Laluwa Mau	139813	Yes	Yes	Yes	Yes	c	c	Yes	Yes	Yes	Yes	Yes	Yes	Yes	Yes				
815	Dhania Mau	139814	c	Yes	Yes	Yes	c	c	Yes	Yes	Yes	Yes	Yes	Yes	Yes	Yes				
816	Shekhapur Nagria Kadim	139815	Yes	c	c	c	c	c	b	Yes	b	Yes	Yes	Yes	Yes	Yes				
817	Shekhapur Nagria Jadid	139816																		
818	Chanda Mohammadpur Sisala	139817	c	c	c	c	c	c	b	Yes	b	Yes	Yes	Yes	Yes	Yes				
819	Chanda Mohammadpur Pansala	139818																		
820	Manduwdpur Narautha	139819	c	c	c	c	Yes	Yes	Yes	Yes	Yes	Yes	Yes	Yes	Yes	Yes				
821	Kharuddipur	139820	c	c	c	c	c	c	b	a	b	Yes	Yes	Yes	Yes	Yes				
822	Baran	139821	c	b	b	c	c	c	b	Yes	b	Yes	Yes	Yes	Yes	Yes				
823	Surjanapur	139822	c	c	c	c	c	c	c	Yes	c	No	No	No	No	No				
824	Didwan	139823	c	c	c	c	c	c	c	Yes	c	No	No	No	No	No				
825	Mastapur	139824	c	c	c	c	c	c	c	a	c	No	No	No	No	No				
826	Parchauli	139825	c	Yes	c	c	c	c	b	Yes	c	Yes	Yes	Yes	Yes	Yes				
827	Dayalpur	139826	Yes	Yes	Yes	Yes	c	c	Yes	Yes	Yes	Yes	Yes	Yes	Yes	Yes				

**Census of India 2011- Village Directory**  
Amenities and Land use ( As in 2009 )

Sr.No.	Name village	Location code no.	Land Use													
			Nearest Town		Area under different types of land use ( in hectares rounded up to one decimal place)											
			Name	Distance range code i.e. a for < 5 Kms, b for 5-10 Kms and c for 10+ kms.	Forests	Area under Non-agricultural Uses	Barren and Un-cultivable land	Permanent Pastures and Other Grazing Lands	Land Under Miscellaneous Tree Crops etc.	Culturable Waste Land	Fallow lands other than current fallows	Current Fallows	Net Area Sown	Total Irrigated Land Area	Total Un-irrigated Land Area	
102	103	104	105	106	107	108	109	110	111	112	113	114				
<b>Name of District:-Hardoi (0155)</b>																
<b>Name of CD Block:-Harpalpur (264)</b>																
779	Khasaura	139778	SANDI	c	0	27.4	30.6	0	0	0	1	0	22.5	533.3	330.5	202.8
780	Surjapur	139779	SANDI	c	0	12.2	0	0	0	0	9.3	0	0	90.5	85.2	5.3
781	Sildaspur	139780			0	0	0	0	0	0	0	0	0	2.6	2.6	0
782	Shyampur	139781			0	0	0	0	0	0	0	0	0	360.2	360.2	0
783	Behta Rampura	139782	HARPALPUR	b	0	7.8	23.2	0	0	0	10.2	2.2	0	203	192.1	11
784	Dharampur	139783			0	17.2	0	0	0	0	23.4	0	0	368.6	293.4	75.1
785	Chaunpur	139784			0	2	0	0	0	0	0	0	0	364.3	364.3	0
786	Barha Gaon	139785			0	1.4	0	0	0	0	0	0	0	233.1	233.1	0
787	Nagra	139786			0	0	0	0	0	0	0	0	0	2.5	2.5	0
788	Gangeypur	139787			0	2.2	0	0	0	0	0	0	0	259.1	259.1	0
789	Rabiapur	139788			0	1.5	0.5	1.2	2.4	0	0	0	0	76.2	76.2	0
790	Kharagpur	139789			0	3.4	0	0	5.6	0	0	0	0	80.6	80.6	0
791	Bari	139790			0	0	0	0	0	0	0	0	0	220.5	220.5	0
792	Bundapur	139791			0	4.2	0	0	0	0	0	0	0	59.5	48.8	10.7
793	Saresar	139792			0	3.5	0	0	5.2	0	0	0	0	123.1	123.1	0
794	Karak Chamau	139793	PALI	c	0	27.4	0	0	0	2.4	0	0.8	0	276.8	276.8	0
795	Satautha	139794	SANDI	c	0	49.2	3.1	0	5.6	0	0	0	0	739.4	737.9	1.5
796	Bhushra	139795	HARPALPUR	b	0	15.6	0.7	0	1.4	0	0.2	4.2	0	384.4	384.4	0
797	Malautha	139796			0	37.6	0	1.3	3.2	0	1.9	2.9	0	512.3	512.3	0
798	Harpalpur	139797			0	3.6	54.1	0	2	2.3	15.3	6.3	0	407.6	403.6	3.9
799	Roshanpur	139798			0	9.8	0.3	0	0	11.9	2.5	18.3	0	396.5	384	12.5
800	Bansy	139799			0	33.3	0	9.8	0	17.6	0	6.7	0	314	303	11
801	Kakra	139800			0	46.2	0.1	0.1	0	3.9	0	0	0	666	638	28
802	Iknaura	139801			0	23.3	2.1	1.6	0.9	1	0	1.4	0	285	239	46
803	Rami Khera	139802			0	7.1	0.2	0	0	0.1	0	0.3	0	55	53	2
804	Deorania	139803	SANDI	c	0	7.7	0	0	0	0	0	0	0	31.7	30.4	1.3
805	Kathetha	139804	SANDI	c	0	17.2	0	0	0	0	0	0	2.5	183.6	178.1	5.5
806	Palia Sisala	139805			0	44.6	5.6	1.2	0	4.2	0	22.4	0	453	453	0
807	Palia Pansala	139806	SANDI	c	0	4.7	0	0	0	0	0	0	1.7	128.6	122.1	6.5
808	Gadherha	139807	SANDI	c	0	2	0	0	0	0	0.8	0	0	41.6	38.7	2.9
809	Mahdain Kalan	139808			0	0	7.4	0	0	0.2	6.8	2.5	0	92.9	84.9	7.9
810	Mahday Khurd	139809			0	0	1.8	0	0	0	7.7	0	0	88.4	76	12.4
811	Kiratpur	139810			0	0	0	0	0	0	0	0	0	0	0	0
812	Ghatwasa	139811			0	6.7	0	0	0	0.3	0	28.9	0	227	187	40
813	Bhatauli Dharam	139812		b	0	22.7	0	0	0	0.9	0.6	1	0	382.6	380.8	1.8
814	Laluwa Mau	139813		b	0	22.9	0	0	293.8	0.6	1.6	0	0	0	0	0
815	Dhania Mau	139814			0	8.2	2.2	0	6.7	0	0	0	0	402	402	0
816	Shekhapur Nagria Kadim	139815			0	0	0	0	0	0	0	0	26.8	242.6	213.2	29.4
817	Shekhapur Nagria Jadid	139816			0	26.8	0	0	0	0	0	0	0	242.6	233.3	9.2
818	Chanda Mohammadpur Sisala	139817			0	0	10.4	0	0	0	17.7	0.1	0	322.2	240.5	81.7
819	Chanda Mohammadpur Pansala	139818			0	0	4	0	0	0	2.8	0.6	0	83.3	79.7	3.6
820	Manduwdpur Narautha	139819			0	2	3.3	0	2.2	0	0	0	0	352.1	352.1	0
821	Kharuddinpur	139820			0	0.1	11.1	0	0	0	6.3	4.4	0	196.7	182.2	14.5
822	Baran	139821	HARPALPUR	b	0	4.4	0	0	0	0	0	0	0.7	318.3	187.7	130.6
823	Surjanapur	139822	HARPALPUR	c	0	13.7	0	0	0	0	0	0	0	55.8	53.9	1.8
824	Didwan	139823	HARPALPUR	c	0	11.4	0	0	0	0	0	0	0	151.5	130.6	20.8
825	Mastapur	139824	HARPALPUR	c	0	9.5	0	0	0	0	0	0	0	138.3	136.7	1.6
826	Parchauli	139825	SANDI	c	0	52.8	0	0	0	0	0	22.1	32.1	265.3	250	15.3
827	Dayalpur	139826			0	18.3	0	0	0	0.2	1	4.6	76	322	282.1	39.9

**Census of India 2011- Village Directory**  
Amenities and Land use ( As in 2009 )

Sr.No.	Name village	Location code no.	Area irrigated by source (in hectare).					Name of three most important commodities manufactured		
			Canals ( C )	Wells/Tube-wells(W/TW)	Tanks/Lakes(T/L)	Water Falls(WF)	Others(O)	First	Second	Third
1	2	3	115	116	117	118	119	120	121	122
<b>Name of District:-Hardoi (0155)</b>										
<b>Name of CD Block:-Harpalpur (264)</b>										
779	Khasaura	139778	0	330.5	0	0	0			
780	Surjapur	139779	0	85.2	0	0	0			
781	Sildaspur	139780	0	0	0	0	2.6			
782	Shyampur	139781	0	0	0	0	360.2			
783	Behata Rampura	139782	0	0	0	0	192.1			
784	Dharampur	139783	0	0	0	0	293.4			
785	Chaunpur	139784	0	0	0	0	364.3			
786	Barha Gaon	139785	0	0	0	0	233.1			
787	Nagra	139786	0	0	0	0	2.5			
788	Gangeypur	139787	0	0	0	0	259.1			
789	Rabiapur	139788	0	0	0	0	76.2			
790	Kharagpur	139789	0	0	0	0	80.6			
791	Bari	139790	0	0	0	0	220.5			
792	Bundapur	139791	0	0	0	0	48.8			
793	Saresar	139792	0	0	0	0	123.1			
794	Karak Chamau	139793	0	0	0	0	276.8			
795	Satautha	139794	0	0	0	0	737.9			
796	Bhusehra	139795	0	0	0	0	384.4			
797	Malautha	139796	0	0	0	0	512.3			
798	Harpalpur	139797	0	0	0	0	403.6			
799	Roshanpur	139798	0	0	0	0	384			
800	Bansy	139799	0	0	0	0	303			
801	Kakra	139800	0	0	0	0	638			
802	Iknaura	139801	0	0	0	0	239			
803	Rani Khera	139802	0	0	0	0	53			
804	Deorania	139803	0	30.4	0	0	0			
805	Kathetha	139804	0	178.1	0	0	0			
806	Palia Sisala	139805	0	0	0	0	453			
807	Palia Pansala	139806	0	0	0	0	122.1			
808	Gadherha	139807	0	38.7	0	0	0			
809	Mahdain Kalan	139808	0	0	0	0	84.9			
810	Mahday Khurd	139809	0	0	0	0	76			
811	Kiratpur	139810	0	0	0	0	0			
812	Ghatwasa	139811	0	0	0	0	187			
813	Bhatauli Dharam	139812	0	0	0	0	380.8			
814	Laluwa Mau	139813	0	0	0	0	0			
815	Dhania Mau	139814	0	0	0	0	402			
816	Shekhapur Nagria Kadim	139815	0	0	0	0	213.2			
817	Shekhapur Nagria Jadid	139816	0	0	0	0	233.3			
818	Chanda Mohammadpur Sisala	139817	0	0	0	0	240.5			
819	Chanda Mohammadpur Pansala	139818	0	0	0	0	79.7			
820	Manduwdpur Narautha	139819	0	0	0	0	352.1			
821	Kharuddipur	139820	0	0	0	0	182.2			
822	Baran	139821	0	0	0	0	187.7			
823	Surjanapur	139822	0	0	0	0	53.9			
824	Didwan	139823	0	0	0	0	130.6			
825	Mastapur	139824	0	0	0	0	136.7			
826	Parchauli	139825	0	250	0	0	0			
827	Dayalpur	139826	0	0	0	0	282.1			

**Census of India 2011- Village Directory**

Amenities and Land use ( As in 2009 )

Sr.No.	Name village	Location code no.	Total area of the village ( in hectares rounded up to one decimal place)	Total population ( 2011 census )	Number of households (2011 census)	Number of educational amenities available. (If not available within the village , the distance range code viz: a for < 5 Kms, b for 5-10 Kms and c for 10+ kms of nearest place where facility is available is given).													
						Pre-Primary school (PP)	Primary school (P)	Middle school (M)	Secondary School (S)	Senior Secondary school (SS)	Degree college of arts, science & commerce (ASC)	Engineering college(EC)	Medical college (MC)	Management institute (MI)	Polytechnic (Pt)	Vocational training school /ITI	Non-formal training centre (NFTC)	Special school for disabled (SSD)	Others (specify)
1	2	3	4	5	6	7	8	9	10	11	12	13	14	15	16	17	18	19	20
<b>Name of District:-Hardoi (0155)</b>																			
<b>Name of CD Block:-Harpalpur (264)</b>																			
828	Pura Anta	139827	55.8	490	96	b					b				c				
829	Ismailpur	139828	116.5	756	122	b	1	1	b	b					c				b
830	Tikar	139829	178.1	1351	231	b	1	1	b	b					c				b
831	Poora Ratan	139830	128.7	723	106	a	1	a	b	b	c	c	c	c	c	c	c	c	c
832	Beerhijor	139831	344.8	2236	341	a	2	a	b	b	c	c	c	c	c	c	c	c	c
833	Gadanpur	139832	279	0	0														
834	Bara Mau Sisala	139833	278.8	1534	240	e	1	1	a	a	c	c	c	c	c	c	c	c	c
835	Bara Mau Pansala	139834	1052.1	622	106	e	a	a	a	a	e	e	e	e	e	e	e	e	e
836	Dhak Pura	139835	275.7	1304	235	e	1	1	a		1	c	c	c	c	c	c	c	c
837	Dahalitha	139836	1700.9	7440	1197	e	3	1	a		1	e	e	e	e	e	e	e	e
838	Murwa Shaha Buddinpur	139837	254.4	1608	268	c	1	1	1	1					c	c	c	c	c
839	Ram Nagar	139838	60	471	86	a									c	c	c	c	c
840	Murcha	139839	375.4	753	122		2	a	a							e	e	e	e
841	Behta Lakhi	139840	125.8	1108	188	e	1	a	a	a	c	c	c	c	c	c	c	c	c
842	Alampur	139841	158.7	984	136		1												
843	Arwal Paschim	139842	707.6	5925	1023	b	3	1								c	e		
844	Arwal Poorab	139843	707.6	397	86			2								c	e		
<b>Block T O T A L :</b>			<b>31448.1</b>	<b>172224</b>	<b>29232</b>	<b>6</b>	<b>122</b>	<b>56</b>	<b>10</b>	<b>12</b>	<b>2</b>	<b>0</b>	<b>0</b>	<b>0</b>	<b>0</b>	<b>0</b>	<b>0</b>	<b>2</b>	<b>0</b>

**Census of India 2011- Village Directory**

Amenities and Land use ( As in 2009 )

Sl. No.	Name village	Location code no.	Number of Medical Amenities available. (If not available within the village, the distance range code viz: a for < 5 Kms, b for 5-10 Kms and c for 10+ kms of nearest place where facility is available is given).										Number of Non-Government Medical Amenities available.								Availability of drinking water - Yes / No								
			Community health centre (CHC)	Primary health centre (PHC)	Primary health sub centre (PHS)	Maternity and child welfare centre (MCW)	T.B. clinic (TBC)	Hospital-allopathic (HA)	Hospital-alternative medicine (HO)	Dispensary (D)	Veterinary hospital (VH)	Mobile health clinic (MHC)	Family welfare centre (FWC)	Charitable non Govt. hospital/Nursing home.	Medical practitioner with MBBS Degree	Medical practitioner with other degree	Medical practitioner with no degree	Traditional practitioner and faith healer .	Medicine Shop	Others	Tap water (Treated/Untreated)	Well water (Covered / Uncovered well)	Hand Pump	Tube wells / Bore well	Spring	River / Canal	Tank / Pond / Lake	Others	
1	2	3	21	22	23	24	25	26	27	28	29	30	31	32	33	34	35	36	37	38	39	40	41	42	43	44	45	46	
<b>Name of District:-Hardoi (0155)</b>																													
<b>Name of CD Block:-Harpalpur (264)</b>																													
828	Pura Anta	139827	b	b		b					b		b	0	0	0	0	0	0	0	0	Yes	Yes	Yes	No	No	No	Yes	No
829	Ismailpur	139828	b	b		b					b		b	0	0	0	0	0	0	0	0	Yes	Yes	Yes	No	No	Yes	Yes	No
830	Tikar	139829	b	b		b					b		b	0	0	0	0	0	0	0	0	Yes	Yes	Yes	No	No	Yes	Yes	No
831	Poora Ratan	139830	c	e	c	b	e	c	e	c	e	c	e	0	0	0	0	0	0	0	0	Yes	Yes	Yes	Yes	No	Yes	Yes	No
832	Beerhijor	139831	c	e	c	b	e	c	c	c	c	c	e	0	0	0	0	0	0	0	0	Yes	Yes	Yes	Yes	No	Yes	Yes	No
833	Gadanpur	139832																											
834	Bara Mau Sisala	139833	c	e	c	e	e	c	c	c	a		e	0	0	0	0	0	0	0	0	Yes	Yes	Yes	No	No	Yes	Yes	No
835	Bara Mau Pansala	139834	c	e	e	e	e	c	c	c	a		e	0	0	0	0	0	0	0	0	Yes	Yes	Yes	No	No	Yes	No	No
836	Dhak Pura	139835	e	e	c	e	e	c	e	e	a		c	0	0	0	0	0	0	0	0	Yes	Yes	Yes	No	No	Yes	No	No
837	Dahalitha	139836	c	e	e	e	e	e	c	c	1		e	0	0	0	0	0	0	0	0	Yes	Yes	Yes	No	No	No	No	No
838	Murwa Shaha Buddinpur	139837	e	e	c	c	c	e	e	e	e	c	c	0	0	0	0	0	0	0	0	Yes	Yes	Yes	No	No	Yes	Yes	No
839	Ram Nagar	139838	c	e	e	e		c	c	e	e	e	e	0	0	0	0	0	0	0	0	Yes	Yes	Yes	No	No	No	Yes	No
840	Murcha	139839	e	e	c	c		e	e	e	e	e	e	0	0	0	0	0	0	0	0	Yes	Yes	Yes	No	No	Yes	Yes	No
841	Behta Lakhi	139840	c	e	e	e	e	c	c	c	e	e	e	0	0	0	0	0	0	0	0	Yes	Yes	Yes	No	No	Yes	Yes	No
842	Alampur	139841			b						b			0	0	0	0	0	0	0	0	Yes	Yes	Yes	No	No	Yes	Yes	No
843	Arwal Paschim	139842												0	0	0	0	0	0	0	0	Yes	Yes	Yes	No	No	No	No	No
844	Arwal Poorab	139843	c											2	2	2	2	2	2	2	2	Yes	Yes	Yes	No	No	No	No	No
<b>Block T O T A L :</b>			<b>1</b>	<b>2</b>	<b>1</b>	<b>1</b>	<b>0</b>	<b>1</b>	<b>0</b>	<b>0</b>	<b>3</b>	<b>0</b>	<b>1</b>	<b>2</b>	<b>6</b>	<b>8</b>	<b>6</b>	<b>7</b>	<b>14</b>	<b>2</b>	<b>97</b>	<b>97</b>	<b>96</b>	<b>24</b>	<b>1</b>	<b>33</b>	<b>49</b>	<b>4</b>	

**Census of India 2011- Village Directory**

Amenities and Land use ( As in 2009 )

Sr.No.	Name village	Location code no.	Availability of toilet & others Yes / No				Communication and transport facilities (If amenities available code -Yes is given except for Village Pin Code ,If not available within the village , the distance range code viz; a for < 5 Kms, b for 5-10 Kms and c for 10+ kms of nearest place where facility is available is given).															
			Community toilet including bath.	Community toilet excluding bath.	Rural sanitary mart or sanitary hardware outlet available near the village.	Community bio- gas or recycle of waste for productive use.	Post office(PO)	Sub post office (SPO)	Post & Telegraph office (P&TO)	Village Pin Code	Telephones (Land lines)	Public call office (PCO)	Mobile phone coverage	Internet cafes/ Common service centre (CSC)	Private courier facility	Bus service (Public & Private)	Railway stations	Auto/Modified Autos	Taxis and Vans	Tractors	Cycle-pulled rickshaws(Manual & Machine driven)	Carts driven by animals
<b>Name of District:-Hardoi (0155)</b>																						
<b>Name of CD Block:-Harpalpur (264)</b>																						
828	Pura Anta	139827	No	No	No	No	a	a	b		Yes		Yes	b		b	c			Yes		Yes
829	Ismailpur	139828	No	No	No	No	a	a	b		Yes	b	Yes		b	b	c			Yes		Yes
830	Tikar	139829	No	No	No	No	c	b	b		Yes	b	Yes		b	b	c			Yes		Yes
831	Poora Ratan	139830	No	No	No	No	c	a	e		b	b	Yes	c	c	b	c	b	b	Yes		Yes
832	Beerhijor	139831	No	No	No	No	c	a	c		b	b	Yes	Yes	c	b	c	b	b	Yes	c	Yes
833	Gadanpur	139832																				
834	Bara Mau Sisala	139833	No	No	No	No	c	a	c		c	c	Yes	c	c	b	c	b	b	Yes	c	Yes
835	Bara Mau Pansala	139834	No	No	No	No	a	a	c		c	c	Yes	e	e	c	c	c	c	Yes	e	Yes
836	Dhak Pura	139835	No	No	No	No	a	a	c		c	c	Yes	e	c	c	c	c	c	Yes	e	Yes
837	Dahalitha	139836	No	No	No	No	b	Yes	c		c	c	Yes	Yes	c	b	c	b	b	Yes	c	Yes
838	Murwa Shaha Buddinpur	139837	No	No	No	No	a	a	c		c	c	Yes	c	c	b	c	b	Yes	Yes		Yes
839	Ram Nagar	139838	No	No	No	No	b	b	c		c	b	Yes	e	e	b	c	b	b	a		Yes
840	Murcha	139839	No	No	No	No	b	b	e				Yes	c	c	b	c	b	b	Yes		Yes
841	Behta Lakhi	139840	No	No	No	No	c	b	c		b	b	Yes	c	c	b	c	b	b	Yes		Yes
842	Alampur	139841	No	No	No	No	c	a	c		c	c	Yes				c					Yes
843	Arwal Paschim	139842	No	No	No	No	Yes	c	c	241402	c	c	Yes	Yes	c	b	c	b	b	b	c	Yes
844	Arwal Poorab	139843	No	No	No	No	a	a		241402			c	c	c		c	c				Yes
<b>Block T O T A L :</b>			<b>1</b>	<b>3</b>	<b>4</b>	<b>4</b>	<b>3</b>	<b>9</b>	<b>0</b>	<b>16</b>	<b>16</b>	<b>6</b>	<b>88</b>	<b>32</b>	<b>4</b>	<b>4</b>	<b>0</b>	<b>1</b>	<b>9</b>	<b>71</b>	<b>37</b>	<b>92</b>



**Census of India 2011- Village Directory**

Amenities and Land use ( As in 2009 )

Sr.No.	Name village	Location code no.	Village connected to highways,village roads, banks & credit societies (If amenities available code -Yes is given, If not available within the village , the distance range code viz; a for < 5 Kms, b for 5-10 Kms and c for 10+ kms of nearest place where facility is available is given).																	Availability of miscellaneous facilities (If amenities available code -Yes is given, If not available within the village , the distance range code viz; a for < 5 Kms, b for 5-10 Kms and c for 10+ kms of nearest place where facility is available is given).									
			Connected to national highway(NH)	Connected to state highway(SH)	Connected to major district road (MDR)	Connected to others district road	Pucca roads	Katcheha roads	Water bounded macadam(WBM) roads	Navigable waterway (river/canal)NW	Footpaths (FP)	Commercial & Co-operative Banks	ATM	Agricultural Credit Societies	Self-Help Group (SHG)	Public distribution system (PDS) shop	Mandis / Regular market	Weekly Haat	Agricultural marketing society	Integrated Child Development Scheme (Nutritional Centres)	Anganwadi Centre (Nutritional Centres)	Others (Nutritional Centres)	ASHA (Accredited Social Health Activist)						
1	2	3	68	69	70	71	72	73	74	75	76	77	78	79	80	81	82	83	84	85	86	87	88						
<b>Name of District:-Hardoi (0155)</b>																													
<b>Name of CD Block:-Harpalpur (264)</b>																													
828	Pura Anta	139827	b	b	b	Yes	Yes	Yes	Yes	Yes	b	b		b	a	Yes	Yes	c	Yes	Yes	Yes	Yes							
829	Ismailpur	139828	b	b	b	Yes	Yes	Yes	Yes	Yes	b	b		Yes	Yes	Yes	Yes	c	Yes	Yes	Yes	Yes							
830	Tikar	139829	b	b	b	Yes	Yes	Yes	Yes	Yes	b	b		Yes	Yes	Yes	Yes	c	Yes	Yes	Yes	Yes							
831	Poora Ratan	139830	c	c	c	Yes	Yes	Yes	Yes	Yes	c	c	b	Yes	c	Yes	b	Yes	Yes	Yes	Yes	Yes							
832	Beerhijor	139831	c	c	c	Yes	Yes	Yes	Yes	Yes	c	c	c	b	Yes	c	Yes	b	Yes	Yes	Yes	Yes							
833	Gadanpur	139832																											
834	Bara Mau Sisala	139833	c	c	c	a	Yes	Yes	Yes	b	Yes	c	c	c	Yes	Yes	c	a	c	c	Yes	Yes							
835	Bara Mau Pansala	139834	c	c	c	a	Yes	Yes	Yes	b	Yes	c	c	c	a	a	c	a	c	c	Yes	Yes							
836	Dhak Pura	139835	c	c	c	Yes	Yes	Yes	Yes	a	Yes	c	c	c	Yes	Yes	c	a	c	c	Yes	Yes							
837	Dahalitha	139836	c	c	c	Yes	Yes	Yes	Yes	a	Yes	c	c	c	Yes	Yes	c	Yes	Yes	c	Yes	Yes							
838	Murwa Shaha Buddinpur	139837	c	c	c	c	Yes	Yes	b	Yes	Yes	c	c	c	Yes	a	c	Yes	c	c	Yes	Yes							
839	Ram Nagar	139838	c	c	c	c	a	Yes	Yes	Yes	c	c	c	Yes	a	c	a	Yes	Yes	a	Yes	a							
840	Murcha	139839	c	c	c	c	Yes	Yes	Yes		c	c	c	Yes	a	c	a	c	c	a	Yes	a							
841	Behta Lakhi	139840	c	c	c	c	Yes	Yes	b	Yes	c	c	c	Yes	Yes	c	a	c	c	c	Yes	c							
842	Alampur	139841	c	c	c		Yes	Yes		a				Yes	Yes	Yes	a	Yes	Yes	Yes	Yes	Yes							
843	Arwal Paschim	139842								Yes	c	c	c	Yes	Yes	Yes	Yes	Yes	Yes	Yes	Yes	Yes							
844	Arwal Poorab	139843	b	b	a		Yes	Yes			b	c	b	b	a	a	a	a	c	Yes	b	Yes							
<b>Block T O T A L :</b>			<b>5</b>	<b>7</b>	<b>19</b>	<b>40</b>	<b>65</b>	<b>87</b>	<b>52</b>	<b>27</b>	<b>40</b>	<b>2</b>	<b>0</b>	<b>5</b>	<b>52</b>	<b>62</b>	<b>22</b>	<b>30</b>	<b>21</b>	<b>55</b>	<b>75</b>	<b>99</b>	<b>85</b>						

Sr.No.	Name village	Location code no.	Availability of miscellaneous facilities (If amenities available code -Yes is given, If not available within the village , the distance range code viz; a for < 5 Kms, b for 5-10 Kms and c for 10+ kms of nearest place where facility is available is given).														Availability of electricity (Yes/No)	
			Community centre with/without TV	Sports Field,	Sports Club / Recreation Centre	Cinema / Video Hall	Public Library	Public Reading Room	Newspaper Supply	Assembly Polling station	Birth & Death Registration Office	Power Supply for Domestic Use (ED)	Power Supply for Agricultural Use (EAC)	Power Supply for Commercial Use (EC)	Power Supply for All Uses (EA)			
1	2	3	89	90	91	92	93	94	95	96	97	98	99	100	101			
<b>Name of District:-Hardoi (0155)</b>																		
<b>Name of CD Block:-Harpalpur (264)</b>																		
828	Pura Anta	139827	Yes	Yes	Yes	Yes	c	c	Yes	Yes	Yes	Yes	Yes	Yes	Yes	Yes	Yes	
829	Ismailpur	139828	Yes	Yes	Yes	Yes	c	c	Yes	Yes	Yes	Yes	Yes	Yes	Yes	Yes	Yes	
830	Tikar	139829	Yes	Yes	Yes	Yes	c	c	Yes	Yes	Yes	Yes	Yes	Yes	Yes	Yes	Yes	
831	Poora Ratan	139830	c	c	c	c	c	c	b	Yes	c	Yes	Yes	Yes	Yes	Yes	Yes	
832	Beerhijor	139831	c	Yes	c	c	c	c	b	Yes	c	Yes	Yes	Yes	Yes	Yes	Yes	
833	Gadanpur	139832																
834	Bara Mau Sisala	139833	c	c	c	c	c	c	c	Yes	c	Yes	Yes	Yes	Yes	Yes	Yes	
835	Bara Mau Pansala	139834	c	c	c	c	c	c	c	a	c	Yes	Yes	Yes	Yes	Yes	Yes	
836	Dhak Pura	139835	c	c	c	c	c	c	c	Yes	c	Yes	Yes	Yes	Yes	Yes	Yes	
837	Dahalitha	139836	c	c	c	c	c	c	c	Yes	c	Yes	Yes	Yes	Yes	Yes	Yes	
838	Murwa Shaha Buddinpur	139837	c	c	c	c	c	c	c	Yes	c	Yes	Yes	Yes	Yes	Yes	Yes	
839	Ram Nagar	139838	c	c	c	c	c	c	c	Yes	b	Yes	Yes	Yes	Yes	Yes	Yes	
840	Murcha	139839	c	c	c	c	c	c	c	Yes	c	Yes	Yes	Yes	Yes	Yes	Yes	
841	Behta Lakhi	139840	c	c	c	c	c	c	c	c	c	Yes	Yes	Yes	Yes	Yes	Yes	
842	Alampur	139841	Yes	c	c	c	Yes	Yes	Yes	Yes	Yes	Yes	Yes	Yes	Yes	Yes	Yes	
843	Arwal Paschim	139842	Yes	Yes	Yes	c	Yes	Yes	c	Yes	Yes	Yes	Yes	Yes	Yes	Yes	Yes	
844	Arwal Poorab	139843	b	b	b	b	b	b	b	Yes	b	No	No	No	No	No	No	
<b>Block T O T A L :</b>			<b>32</b>	<b>25</b>	<b>26</b>	<b>22</b>	<b>25</b>	<b>26</b>	<b>39</b>	<b>79</b>	<b>33</b>	<b>91</b>	<b>91</b>	<b>91</b>	<b>91</b>	<b>91</b>	<b>91</b>	

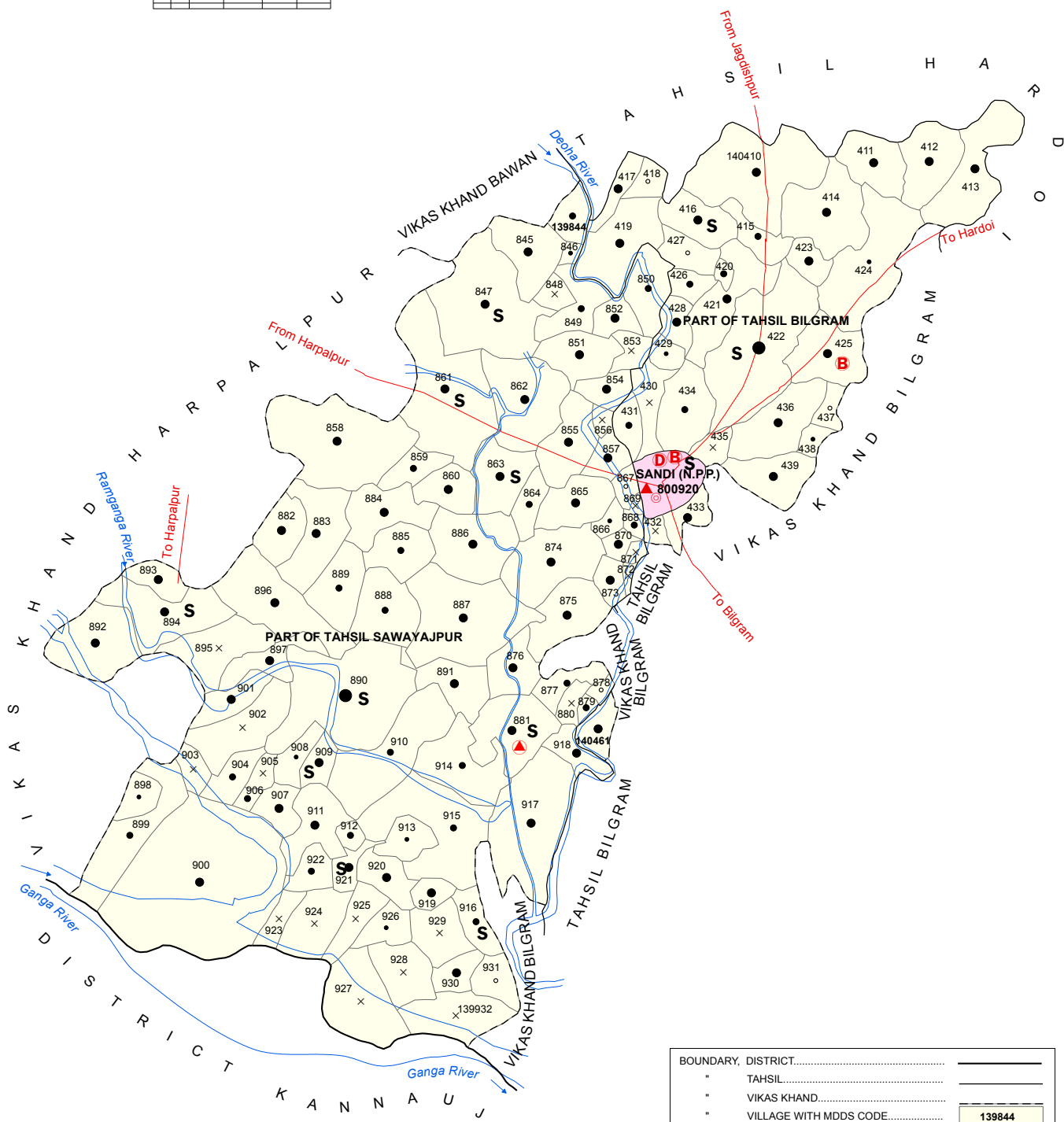
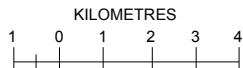
**Census of India 2011- Village Directory**  
Amenities and Land use ( As in 2009 )

Sr.No.	Name village	Location code no.	Land Use														
			Nearest Town		Area under different types of land use ( in hectares rounded up to one decimal place)												
			Name	Distance range code i.e. a for < 5 Kms, b for 5-10 Kms and c for 10+ kms.	102	103	104	105	106	107	108	109	110	111	112	113	114
<b>Name of District:-Hardoi (0155)</b>																	
<b>Name of CD Block:-Harpalpur (264)</b>																	
828	Pura Anta	139827		c	0	3.1	1.1	0	0	0.8	5.7	0.8	44.3	43.2	1.1		
829	Ismailpur	139828		b	0	9.6	0	0	0	3	0	0	103.8	99.3	4.5		
830	Tikar	139829		b	0	10.6	0	0	0	0	0	8.5	158.9	158.9	0		
831	Poora Ratan	139830	SANDI	c	0	11.5	0	0	0	0	0	1.9	115.4	101.1	14.3		
832	Beerhijor	139831	SANDI	c	0	36.8	0	0	0	0	21	23.1	263.9	241.8	22.1		
833	Gadanpur	139832			77.8	9.2	0	0	7.7	2.2	0	52	130.1	130.1	0		
834	Bara Mau Sisala	139833			0	12.7	32	0	0	33.2	0	42.6	158.3	158.3	0		
835	Bara Mau Pansala	139834			23.6	657.6	0	0	0	185.5	0	0	185.5	127.4	58.1		
836	Dhak Pura	139835			0	20.8	119.4	0	0	12.1	11.6	0	111.7	72.6	39.1		
837	Dahalitha	139836			0	426.1	0	0	0	387.4	186.7	0	700.8	700.8	0		
838	Murwa Shaha Buddinpur	139837			0	11.5	1.8	0	0	0.3	0	1.7	239.2	175.2	63.9		
839	Ram Nagar	139838			0	15.6	0	0	0	1	0	2.8	40.5	40.5	0		
840	Murcha	139839			0	40.2	0	0	0	69.6	25.4	0	240.3	210.1	30.1		
841	Behta Lakhi	139840			0	13.3	0	0	0	0.7	0	1.6	110.2	90.4	19.8		
842	Alampur	139841			0	14.9	0	0	0	1.4	0	1.6	140.8	110.2	30.6		
843	Arwal Paschim	139842			0	119.6	55.2	0	0	2.9	12	17.2	500.6	500.6	0		
844	Arwal Poorab	139843		a	0	109.2	0	0.4	25.4	1.5	0	63.8	507.2	507.2	0		
<b>Block T O T A L :</b>					<b>0</b>	<b>0</b>	<b>371.1</b>	<b>2638.3</b>	<b>645.6</b>	<b>21.1</b>	<b>498.5</b>	<b>862.7</b>	<b>865.6</b>	<b>978.5</b>	<b>24566.2</b>	<b>21656.5</b>	<b>2909.3</b>

**Census of India 2011- Village Directory**  
Amenities and Land use ( As in 2009 )

Sr.No.	Name village	Location code no.	Area irrigated by source (in hectare).					Name of three most important commodities manufactured		
			Canals ( C )	Wells/Tube-wells(W/TW)	Tanks/Lakes(T/L)	Water Falls(WF)	Others(O)	First	Second	Third
1	2	3	115	116	117	118	119	120	121	122
<b>Name of District:-Hardoi (0155)</b>										
<b>Name of CD Block:-Harpaipur (264)</b>										
828	Pura Anta	139827	0	0	0	0	43.2			
829	Ismailpur	139828	0	0	0	0	99.3			
830	Tikar	139829	0	0	0	0	158.9			
831	Poora Ratan	139830	0	101.1	0	0	0			
832	Beerhijor	139831	0	241.8	0	0	0			
833	Gadanpur	139832	0	0	0	0	130.1			
834	Bara Mau Sisala	139833	0	0	0	0	158.3			
835	Bara Mau Pansala	139834	0	0	0	0	127.4			
836	Dhak Pura	139835	0	33.6	0	0	39.1			
837	Dahalitha	139836	0	0	0	0	700.8			
838	Murwa Shaha Buddinpur	139837	0	0	0	0	175.2			
839	Ram Nagar	139838	0	0	0	0	40.5			
840	Murcha	139839	0	0	0	0	210.1			
841	Behtha Lakhi	139840	0	0	0	0	90.4			
842	Alampur	139841	0	0	0	0	110.2			
843	Arwal Paschim	139842	0	0	0	0	500.6			
844	Arwal Poorab	139843	0	0	0	0	507.2			
<b>Block T O T A L :</b>			<b>39.6</b>	<b>1524</b>	<b>158.2</b>	<b>248.7</b>				

INDIA  
UTTAR PRADESH  
**VIKAS KHAND SANDI**  
( PARTS OF TAHSIL BILGRAM & SAWAYAJPUR )  
DISTRICT HARDOI



AREA (Sq.Km.).....	329.23
POPULATION.....	1,65,273
NUMBER OF TOWNS.....	01
NUMBER OF VILLAGES.....	120

- HIGH SCHOOL/INTER COLLEGE..... **S**
- BANK..... **B**
- DISPENSARY..... **D**
- PRIMARY HEALTH CENTRE..... **▲**
- OTHER MEDICAL SERVICES..... **▲**

BOUNDARY, DISTRICT.....	—————
" TAHSIL.....	—————
" VIKAS KHAND.....	—————
" VILLAGE WITH MDDS CODE.....	<b>139844</b>
HEADQUARTERS : VIKAS KHAND.....	⊙
POPULATION SIZE OF VILLAGES: BELOW 200 ,	●
200 - 499 , 500 - 999 , 1000 - 4999 , 5000 AND ABOVE	● ● ● ● ●
UNINHABITED VILLAGE WITH MDDS CODE.....	x <b>139848</b>
STATUTORY TOWN WITH MDDS CODE.....	<b>800920</b>
IMPORTANT METALLED ROADS.....	—————
RIVER AND STREAM.....	~~~~~

## Alphabetical list of Villages (CD Block Wise)

**Name of District: Hardoi**

**Name of CD BLOCK: Sandi**

SR. NO.	NAME OF VILLAGE	2011 CENSUS LOCATION CODE NUMBER	2001 CENSUS LOCATION CODE NUMBER
1	Adampur	140422	03328900
2	Ainda	139888	03276400
3	Akhwailpur Malwa	140419	03328600
4	Allipur	140429	03329600
5	Amilookha	140424	03329100
6	Andramau	139885	03276100
7	Antwa Pansala	139878	03275400
8	Antwa Sisala	139877	03275300
9	Auhadpur	140435	03330200
10	Auraini	139891	03276700
11	Bagh Rai	140425	03329200
12	Bahadur Nagar	140438	03330500
13	Baithapur	139882	03275800
14	Bakhria	139863	03273900
15	Bamta Pur Chillaur Pansala	139848	03272400
16	Bamta Pur Chillaur Sisala	139847	03272300
17	Banamau	139897	03277300
18	Baran Dari	139874	03275000
19	Barauli	139870	03274600
20	Barauli Pansala	139871	03274700
21	Barnai Chatarkha	139858	03273400
22	Behtahari	139889	03276500
23	Behthar	139892	03276800
24	Behti Chiragpur	140439	03330600
25	Bhaghar Pansala	139853	03272900
26	Bhaghar Sisala	139852	03272800
27	Bhanapur Pansala	139846	03272200
28	Bhanapur Sisala	139845	03272100
29	Bhaurajpur	140431	03329800
30	Bijna	139914	03279000
31	Chand Saura	139875	03275100
32	Chandau Bakkha	139908	03278400
33	Chandau Bechey	139907	03278300
34	Chandrampur Pansala	139899	03277500
35	Chandrampur Sisala	139898	03277400
36	Chausar Pansala	139895	03277100
37	Chausar Sisala	139894	03277000
38	Chhitra Mau Pansala	139850	03272600
39	Chhitra Mau Sisala	139849	03272500

40	Chhochhpur	139911	03278700
41	Dasauli	139887	03276300
42	Dei Chor Pansala	139880	03275600
43	Dei Chor Sisala	139879	03275500
44	Deokali	139912	03278800
45	Dhigasar	139859	03273500
46	Ganjari	140461	03332800
47	Ghatkana	139865	03274100
48	Gurah	139881	03275700
49	Hari Bansapur Pansala	139873	03274900
50	Hari Bansapur Sisala	139872	03274800
51	Jajwasi	140423	03329000
52	Jalpipur Pansala	139867	03274300
53	Jalpipur Sisala	139866	03274200
54	Janiya Mau	139844	03272000
55	Jasmaee	139913	03278900
56	Jigni	139920	03279600
57	Kaikhaye	139886	03276200
58	Kakerhi	140413	03328000
59	Karanpur Matini	139876	03275200
60	Karta	139884	03276000
61	Katri Chandapur	139924	03280000
62	Katri Chhochhpur	139900	03277600
63	Katri Gugrapur	139923	03279900
64	Katri Haidarabad	139928	03280400
65	Katri Kusum Khor	139927	03280300
66	Katri Umrauli	139932	03280800
67	Khamdoopur	139925	03280100
68	Kherwa Amjadpur	140415	03328200
69	Khimapurva	139916	03279200
70	Khutehna	140411	03327800
71	Koilae	140421	03328800
72	Kuchila	139915	03279100
73	Lamkan	139861	03273700
74	Madar	139890	03276600
75	Madarpur Mohiuddinpur	139918	03279400
76	Magraura	139904	03278000
77	Mahitapur	139883	03275900
78	Mani Mau	139857	03273300
79	Mansoorpur	139919	03279500
80	Meotha Pansala	139869	03274500
81	Meotha Sisala	139868	03274400
82	Mirzapur	140434	03330100
83	Nagra Sahsi	139926	03280200

84	Nanndana Barar	139903	03277900
85	Nanndana Pansala	139902	03277800
86	Nanndana Sisala	139901	03277700
87	Narayanpur	139931	03280700
88	Nasirpur	140420	03328700
89	Naya Gaon	139862	03273800
90	Nikari	139860	03273600
91	Nonkhara	139917	03279300
92	Odara Jadim	140427	03329400
93	Odara Kadim	140426	03329300
94	Pakra	140437	03330400
95	Pura Rohan	139910	03278600
96	Rasoolpur Aima	140428	03329500
97	Raura	139851	03272700
98	Sadullapur	140416	03328300
99	Sagaicha Mau	140414	03328100
100	Saidapur	140436	03330300
101	Saintiapur	140410	03327700
102	Sandi(Rural)	140430	03329700
103	Sandi(Rural) Pansala	140432	03329900
104	Sandi(Rural) Pansala	140433	03330000
105	Sathiya Mau Pansala	139856	03273200
106	Sathiya Mau Sisala	139855	03273100
107	Semria	139896	03277200
108	Shekhpur	139893	03276900
109	Shrimau	139909	03278500
110	Siya Kadim	139906	03278200
111	Siya Zadid	139905	03278100
112	Taraura	139854	03273000
113	Taudhakpur	139864	03274000
114	Tebhnapur	140417	03328400
115	Tera Pursoli Pansala	139922	03279800
116	Tera Pursoli Sisala	139921	03279700
117	Ullamau	140412	03327900
118	Umrauli Gangawar	139929	03280500
119	Umrauli Jaitpur	139930	03280600
120	Uncha Malwa	140418	03328500



**Census of India 2011- Village Directory**

Amenities and Land use ( As in 2009 )

Sr. No.	Name village	Location code no.	Total area of the village ( in hectares rounded up to one decimal place)	Total population ( 2011 census )	Number of households (2011 census)	Number of educational amenities available. (If not available within the village , the distance range code viz: a for < 5 Kms, b for 5-10 Kms and c for 10+ kms of nearest place where facility is available is given).													
						Pre-Primary school (PP)	Primary school (P)	Middle school (M)	Secondary School (S)	Senior Secondary school (SS)	Degree college of arts, science & commerce (ASC)	Engineering college(EC)	Medical college (MC)	Management institute (MI)	Polytechnic (Pt)	Vocational training school /ITI	Non-formal training centre (NFTC)	Special school for disabled (SSD)	Others (specify)
1	2	3	4	5	6	7	8	9	10	11	12	13	14	15	16	17	18	19	20
<b>Name of District:-Hardoi (0155)</b>																			
<b>Name of CD Block:- Sandi (265)</b>																			
845	Janiya Mau	139844	164.1	512	85	c		1	1	b	b	c	c	c	c	c	c	c	
846	Bhanapur Sisala	139845	721.6	1242	202	c		1	1	b	b	c	c	c	c	c	c	c	
847	Bhanapur Pansala	139846	35.5	307	54														
848	Bamta Pur Chillaur Sisala	139847	872.7	4061	695	2	3	2	1	b	c	c	c	c	c	c	c		
849	Bamta Pur Chillaur Pansala	139848	130.2	0	0														
850	Chhitra Mau Sisala	139849	160.3	1802	298	b		1	1	a	b	c	c	c	c	c	c		
851	Chhitra Mau Pansala	139850	354	723	132	b		1	1	a	b	c	c	c	c	c	c		
852	Raura	139851	252.2	1639	286			1	1	c	c	c	c	c	c	c	c		
853	Bhagar Sisala	139852	103.4	1110	203	b		1	a	a	b		c	c	c	c	c		
854	Bhagar Pansala	139853	185	0	0														
855	Taraura	139854	146.7	1023	156			1	a	b	c	c				c	c		
856	Sathiya Mau Sisala	139855	260.5	1608	388	b		1	1	b	b	b				c	c		
857	Sathiya Mau Pansala	139856	47.7	0	0														
858	Mani Mau	139857	138.2	1636	294	b		3	a	b	b	b				c	c		
859	Bamai Chatarkha	139858	677.1	4706	772			2	1	a	a	c	c	c	c	c	c	1	
860	Dhigasar	139859	146	739	117	c		1	1	b	b	c	c	c	c	c	c		
861	Nikari	139860	185.7	1878	283	b		1	b	b	b	b	c	c	c	b	b	b	b
862	Lamkan	139861	847.8	3734	577			2	1	1	b	b	c	c	c	c	c	c	c
863	Naya Gaon	139862	486.4	1679	287			1	1	b	b	b				c	c		
864	Bakhria	139863	280.7	2506	446			2	1	1	b					c	c		
865	Taudhakpur	139864	93.5	971	142	b		1	1	b	b	c							
866	Ghatkana	139865	252	1630	299	b		1	1	b	b					c	c		
867	Jalpipur Sisala	139866	55.2	462	73	a	a	a	a	a					c	c			
868	Jalpipur Pansala	139867	27.3	177	33	a	a	a	a	a					c	c			
869	Meotha Sisala	139868	24.5	849	160	b		1	a	a	a					c			
870	Meotha Pansala	139869	45	0	0														
871	Barauli	139870	58.4	1162	203			1	a	a	a	b				c			
872	Barauli Pansala	139871	22.9	0	0														
873	Hari Bansapur Sisala	139872	81.9	0	0														
874	Hari Bansapur Pansala	139873	55.1	1008	182														
875	Baran Dari	139874	453.9	2194	359	b		3	1	b	b					c	c	c	
876	Chand Saura	139875	299.4	1977	369	b		1	1	b	b	b				c	c		
877	Karanpur Matini	139876	247.5	3245	473	b		3	1	a	a	a	c	c	c	c	c	c	c
878	Antwa Sisala	139877	124.7	770	139			1	a	a	a	b				c			
879	Antwa Pansala	139878	7.5	145	24														
880	Dei Chor Sisala	139879	73.7	644	158	b		1	a	a	a	b				c	c		
881	Dei Chor Pansala	139880	22.7	0	0														
882	Gurah	139881	365.4	1220	222			1	1			1	b			c			
883	Baithapur	139882	119.7	1216	196	c		1	b	b	b		1	c	c	c	c	c	c
884	Mahitapur	139883	373.4	4790	721	c		2	1	b	b	b	c	c	c	c	c	c	c
885	Karta	139884	265.8	1934	306	c		2	1	a	a	a	c	c	c	c	c	c	2
886	Andramau	139885	207.3	544	109	b		1			b	c	c	c	c	c	c	a	c
887	Kaikhaye	139886	363	2827	418	1	2	1		b	b	b	c			c	c		
888	Dasauli	139887	654.6	1950	291	c		2	1	a				c	c	c	c	1	
889	Ainda	139888	287.2	745	111									c	c	c	c		
890	Behahari	139889	263.5	861	132	c		1	1	b	b	b	c	c	c	c	c	c	c
891	Madar	139890	809	5270	821			2			1								

**Census of India 2011- Village Directory**

Amenities and Land use ( As in 2009 )

Sl. No.	Name of village	Location code no.	Number of Medical Amenities available. (If not available within the village, the distance range code viz: a for < 5 Kms, b for 5-10 Kms and c for 10+ kms of nearest place where facility is available is given).										Number of Non-Government Medical Amenities available.								Availability of drinking water - Yes / No									
			Community health centre (CHC)	Primary health centre (PHC)	Primary health sub centre (PHS)	Maternity and child welfare centre (MCW)	T.B. clinic (TBC)	Hospital-allopathic (HA)	Hospital-alternative medicine (HO)	Dispensary (D)	Veterinary hospital (VH)	Mobile health clinic (MHC)	Family welfare centre (FWC)	Charitable non Govt. hospital/Nursing home.	Medical practitioner with MBBS Degree	Medical practitioner with other degree	Medical practitioner with no degree	Traditional practitioner and faith healer .	Medicine Shop	Others	Tap water (Treated/Untreated)	Well water (Covered / Uncovered well)	Hand Pump	Tube wells / Bore well	Spring	River / Canal	Tank / Pond / Lake	Others		
1	2	3	21	22	23	24	25	26	27	28	29	30	31	32	33	34	35	36	37	38	39	40	41	42	43	44	45	46		
<b>Name of District:-Hardoi (0155)</b>																														
<b>Name of CD Block:- Sandi (265)</b>																														
845	Janiya Mau	139844	c	c	c	c	c	c	c	c	c	c	c	0	0	0	0	0	0	0	0	Yes	Yes	Yes	No	No	No	Yes	No	
846	Bhanapur Sisala	139845	a	c	c	c	c	c	c	c	c	c	c	0	0	0	0	0	0	0	0	Yes	Yes	Yes	No	No	No	Yes	No	
847	Bhanapur Pansala	139846												0	0	0	0	0	0	0	0	No	No	No	No	No	No	No	No	
848	Bamta Pur Chillaur Sisala	139847	c	c	c	c	c	c	c	c	c	c	c	0	0	0	0	0	0	0	0	Yes	Yes	Yes	Yes	No	No	No	No	
849	Bamta Pur Chillaur Pansala	139848																												
850	Chhitra Mau Sisala	139849	c	c	b	c	c	c	c	c	b	b	b	0	0	0	0	1	0	0	0	Yes	Yes	Yes	Yes	No	Yes	No	No	
851	Chhitra Mau Pansala	139850	c	b	b	b	c	c	c	c	b	b	b	0	0	0	0	0	0	0	0	Yes	Yes	Yes	Yes	No	Yes	No	No	
852	Raura	139851	c	c	c	c	c	c	c	c	c	c	c	0	0	0	0	0	0	0	0	Yes	Yes	Yes	Yes	No	No	No	No	
853	Bhaghar Sisala	139852	c	b	b	c	c	c	c	b	b	b	b	0	0	0	0	0	0	0	0	Yes	Yes	Yes	Yes	No	No	Yes	No	
854	Bhaghar Pansala	139853																												
855	Taraura	139854	c		c	c	c	c	c	c	c	c	c	0	0	0	0	0	0	0	0	No	Yes	Yes	No	No	Yes	No	No	
856	Sathiya Mau Sisala	139855	b	b	b	b	b	b	b	b	b	b	b	0	0	0	0	0	0	0	0	Yes	Yes	Yes	No	No	Yes	Yes	No	
857	Sathiya Mau Pansala	139856																												
858	Mani Mau	139857	b	b	a	b	b	b	b	b	b	b	b	1	0	0	0	0	0	0	0	Yes	Yes	Yes	No	No	Yes	No	No	
859	Barnai Chatarkha	139858	a	a	a	a	a	a	a	a	a	a	a	0	0	0	0	0	0	0	0	Yes	Yes	Yes	Yes	No	No	No	Yes	No
860	Dhgasar	139859	c	c	c	c	c	c	c	c	c	c	c	0	0	0	0	0	0	0	0	Yes	Yes	Yes	No	No	No	Yes	Yes	
861	Nikari	139860	b	b	b	b	b	b	b	b	b	b	b	0	0	0	0	0	0	0	0	Yes	Yes	Yes	No	No	Yes	Yes	No	
862	Lamkan	139861	b	b	b	b	b	b	b	b	b	b	b	0	0	0	0	0	0	0	0	Yes	Yes	Yes	No	No	No	Yes	No	
863	Naya Gaon	139862	b	b	b	b	b	b	b	b	b	b	b	0	0	0	0	0	0	0	0	Yes	Yes	Yes	No	No	No	Yes	No	
864	Bakhria	139863	b	b	b	b	b	b	b	b	b	b	b	0	0	0	0	0	0	0	0	Yes	Yes	Yes	No	No	Yes	Yes	No	
865	Taudhakpur	139864	b	b	b	b	b	b	b	b	b	b	b	0	0	0	0	0	0	0	0	Yes	Yes	Yes	No	No	No	No	No	
866	Ghatkana	139865	b	b	b	b	b	b	b	b	b	b	b	0	0	0	0	0	0	0	0	Yes	Yes	Yes	No	No	No	No	No	
867	Jalpipur Sisala	139866	a	a	a	a	a	a	a	a	a	a	a	0	0	0	0	0	0	0	0	Yes	Yes	Yes	No	No	No	Yes	No	
868	Jalpipur Pansala	139867	a	a	a	a	a	a	a	a	a	a	a	0	0	0	0	0	0	0	0	Yes	Yes	No	No	No	No	Yes	No	
869	Meohta Sisala	139868												0	0	0	0	0	0	0	0	Yes	Yes	Yes	Yes	No	Yes	Yes	No	
870	Meohta Pansala	139869																												
871	Barauli	139870	b	b	b	b	b	b	b	b	b	b	b	0	0	0	0	0	0	0	0	No	No	Yes	Yes	No	Yes	Yes	No	
872	Barauli Pansala	139871																												
873	Hari Bansapur Sisala	139872																												
874	Hari Bansapur Pansala	139873												0	0	0	0	0	0	0	0	No	No	No	No	No	No	No	No	
875	Baran Dari	139874	b	b	b	b	b	b	b	b	b	b	b	0	0	0	0	0	0	0	0	Yes	Yes	Yes	No	No	No	No	No	
876	Chand Saura	139875	b	b	b	b	b	b	b	b	b	b	b	0	0	0	0	0	0	0	0	Yes	Yes	Yes	No	No	No	No	No	
877	Karanpur Matini	139876	b	b	b	b	b	b	b	b	b	b	b	0	0	0	0	0	0	0	0	Yes	Yes	Yes	No	No	No	No	Yes	No
878	Antwa Sisala	139877	b	a	b	b	b	b	b	b	b	b	b	0	0	0	0	0	0	0	0	Yes	Yes	Yes	No	No	Yes	Yes	No	
879	Antwa Pansala	139878												0	0	0	0	0	0	0	0	No	No	No	No	No	No	No	No	
880	Dei Chor Sisala	139879	b	a	b	b	b	b	b	b	b	b	b	0	0	0	0	0	0	0	0	Yes	Yes	Yes	No	No	Yes	Yes	No	
881	Dei Chor Pansala	139880																												
882	Gurah	139881	b	1	b	b	b	b	b	b	b	b	b	0	0	0	0	0	0	0	0	Yes	Yes	Yes	No	No	Yes	Yes	No	
883	Baithapur	139882	b	b	b	b	c	b	b	b	b	b	b	0	0	0	0	0	0	0	0	Yes	Yes	Yes	No	No	No	Yes	No	
884	Mahitapur	139883	b	b	b	b	e	b	b	b	b	b	b	0	0	0	0	0	0	0	0	Yes	Yes	Yes	No	No	No	No	Yes	No
885	Karta	139884	c	c	c	c	c	c	c	c	c	c	c	0	0	0	0	0	0	0	0	Yes	Yes	Yes	Yes	No	No	Yes	No	
886	Andramau	139885	c	c	c	c	c	c	c	c	c	c	c	0	0	0	0	0	0	0	0	Yes	Yes	Yes	Yes	No	No	No	No	
887	Kaikhaye	139886	b	b	b	b	b	b	b	b	b	b	b	0	0	0	0	0	0	0	0	Yes	Yes	Yes	No	No	Yes	Yes	No	
888	Dasauli	139887	c	c	c	c	c	c	c	c	c	c	c	0	0	0	0	0	0	0	0	Yes	Yes	Yes	No	No	Yes	Yes	No	
889	Ainda	139888	c	c	c	c	c	c	c	c	c	c	c	0	0	0	0	0	0	0	0	Yes	Yes	Yes	No	No	Yes	No	No	
890	Behthari	139889	b	b	b	b	c	b	b	b	b	b	b	0	0	0	0	0	0	0	0	Yes	Yes	Yes	No	No	No	Yes	No	
891	Madar	139890	c	c	c	c				c	c	c	c	0	0	0	0	0	0	0	0	Yes	Yes	Yes	No	No	No	No	No	

**Census of India 2011- Village Directory**

Amenities and Land use ( As in 2009 )

Sr.No.	Name village	Location code no.	Availability of toilet & others Yes / No				Communication and transport facilities (If amenities available code -Yes is given except for Village Pin Code ,If not available within the village , the distance range code viz; a for < 5 Kms, b for 5-10 Kms and c for 10+ kms of nearest place where facility is available is given).																			
			Community toilet including bath.	Community toilet excluding bath.	Rural sanitary mart or sanitary hardware outlet available near the village.	Community bio- gas or recycle of waste for productive use.	Post office(PO)	Sub post office (SPO)	Post & Telegraph office (P&TO)	Village Pin Code	Telephones (Land lines)	Public call office (PCO)	Mobile phone coverage	Internet cafes/ Common service centre (CSC)	Private courier facility	Bus service (Public & Private)	Railway stations	Auto/Modified Autos	Taxis and Vans	Tractors	Cycle-pulled rickshaws(Manual & Machine driven)	Carts driven by animals	Sea /River ferry service			
<b>Name of District:-Hardoi (0155)</b>																										
<b>Name of CD Block:- Sandi (265)</b>																										
845	Janiya Mau	139844	No	No	No	No	c	a	c		c	c	Yes	c	c	b	c	b	b	b	c	Yes				
846	Bhanapur Sisala	139845	No	No	No	No	c	a	c		c	c	Yes	c	c	b	c	b	b	b	c	Yes				
847	Bhanapur Pansala	139846	No	No	No	No																				
848	Banta Pur Chillaur Sisala	139847	No	No	No	No	c	Yes	c	241403	c	c	Yes	Yes	c	b	c	b	b	Yes	c	Yes				
849	Banta Pur Chillaur Pansala	139848																								
850	Chhitra Mau Sisala	139849	No	No	No	No	c	a	c		b	b	Yes	b	c	b	c	b	b	Yes	Yes	Yes				
851	Chhitra Mau Pansala	139850	No	No	No	No	c	a	c		b	b	Yes	c	c	b	c	b	b		Yes	Yes				
852	Raura	139851	No	No	No	No	c	a	c		c	c	Yes	c	c	c	c	c	c							
853	Bhaghar Sisala	139852	No	No	No	No	b	a	c		b	b	Yes	b	c	a	c	a	a		Yes	Yes				
854	Bhaghar Pansala	139853																								
855	Taraura	139854	No	No	No	No	c	a	c		c	c	Yes	c	c	c	c	c	c							
856	Sathiya Mau Sisala	139855	No	No	No	No	b	b	c		b	b	Yes	b	c	Yes	c	b	b	Yes	b	Yes	Yes			
857	Sathiya Mau Pansala	139856																								
858	Mani Mau	139857	No	No	No	No	b	b	c		b	b	Yes	b	c	Yes	c	b	b	Yes	b	Yes	Yes			
859	Barnai Chatarkha	139858	No	No	No	No	Yes			241402	a		Yes	Yes	c	a	c	a	a	Yes		Yes	c			
860	Dhigasar	139859	No	No	No	No	c	c	c		c	c	Yes	c	c	Yes	c	Yes	Yes	Yes	Yes	Yes	Yes			
861	Nikari	139860	No	No	No	No	b	b	b		b	b	Yes	b	b	Yes	b	b	Yes	Yes	Yes	Yes	b			
862	Lamkan	139861	No	No	No	No	b	Yes	b		Yes	Yes	Yes	Yes	c	Yes	c	b	Yes	Yes	Yes	Yes				
863	Naya Gaon	139862	No	No	No	No	b	b	b		b	b	Yes	c	b	c	b	b								
864	Bakhria	139863	No	No	No	No	b	b	b		b	b	Yes	Yes	b	Yes	b	b	Yes	Yes	Yes	Yes	b			
865	Taudhakpur	139864	No	No	No	No	b	b	b		b	a	Yes	b	b	b	c	b	b	b	b	Yes				
866	Ghatkana	139865	No	No	No	No	b	b	b		b	b	Yes	b	b	b	c	b	b	b	b	Yes				
867	Jalpipur Sisala	139866	No	No	No	No	a	a	c		a	a	Yes	a	c	Yes	c	a	a	Yes	a	Yes	Yes			
868	Jalpipur Pansala	139867	No	No	No	No	a	a	c		a	a	Yes	a	c	Yes	c	a	a	Yes	a	Yes	Yes			
869	Meotha Sisala	139868	No	No	No	No	b	b	b		Yes	Yes	Yes							Yes	Yes					
870	Meotha Pansala	139869																								
871	Barauli	139870	No	No	No	No	b		b		Yes	Yes	Yes	b		Yes	c					Yes				
872	Barauli Pansala	139871																								
873	Hari Bansapur Sisala	139872																								
874	Hari Bansapur Pansala	139873	No	No	No	No	Yes						Yes													
875	Baran Dari	139874	No	No	No	No	b	b	b		b	b	Yes	Yes	b	b	c	b	b	b	b	Yes				
876	Chand Saura	139875	No	No	No	No	b	b	b		b	b	Yes	b	c	b	c	b	b			Yes				
877	Karanpur Matini	139876	No	No	No	No	b	b	b	241402	b	b	Yes	Yes	c	b	c		Yes	Yes						
878	Antwa Sisala	139877	No	No	No	No	b		b		b	b	Yes	b	c	b	c	b	b			Yes	a			
879	Antwa Pansala	139878	No	No	No	No																				
880	Dei Chor Sisala	139879	No	No	No	No	b		b		b	b	Yes	b	c	b	c	b	b			Yes	Yes			
881	Dei Chor Pansala	139880																								
882	Gurah	139881	No	No	No	No	b	a	b		b		Yes		c	b	c	b	b							
883	Baithapur	139882	No	No	No	No	b	b	c		b	b	Yes	b		b	c	b	b	Yes	Yes	Yes	b			
884	Mahitapur	139883	No	No	No	No	b	b	c		b	b	Yes	Yes	b	b	c	b	b	Yes	Yes	Yes	b			
885	Karta	139884	No	No	Yes	No	a	a	c		c	c	Yes	c	c	a	c	b	a	Yes		c	c			
886	Andramau	139885	No	No	No	No	b	b	c		c	c	Yes	e	e	b	c	c	c	Yes		Yes	e			
887	Kaikhaye	139886	No	No	No	No	b	b	b				Yes	Yes	b		b	b	b	Yes	Yes	Yes				
888	Dasauli	139887	No	No	Yes	No	c	c	c	241402	c	c	Yes	c	c	b	c	b		Yes						
889	Ainda	139888	No	No	No	No	a	a					Yes	c	c					Yes	Yes	Yes				
890	Behtahari	139889	No	No	No	No	b	b	c		b	b	Yes	b	c	b	c	b	b	Yes	Yes	Yes	b			
891	Madar	139890	No	No	No	No							Yes	Yes						Yes	Yes	Yes				

**Census of India 2011- Village Directory**

Amenities and Land use ( As in 2009 )

Sr.No.	Name village	Location code no.	Village connected to highways,village roads, banks & credit societies (If amenities available code -Yes is given, If not available within the village , the distance range code viz; a for < 5 Kms, b for 5-10 Kms and c for 10+ kms of nearest place where facility is available is given).																	Availability of miscellaneous facilities (If amenities available code -Yes is given, If not available within the village , the distance range code viz; a for < 5 Kms, b for 5-10 Kms and c for 10+ kms of nearest place where facility is available is given).									
			68	69	70	71	72	73	74	75	76	77	78	79	80	81	82	83	84	85	86	87	88						
			Connected to national highway(NH)	Connected to state highway(SH)	Connected to major district road (MDR)	Connected to others district road	Pucca roads	Katcheha roads	Water bounded macadam(WBM) roads	Navigable waterway (river/canal)N/W	Footpaths (FP)	Commercial & Co-operative Banks	ATM	Agricultural Credit Societies	Self-Help Group (SHG)	Public distribution system (PDS) shop	Mandis / Regular market	Weekly Haat	Agricultural marketing society	Integrated Child Development Scheme (Nutritional Centres)	Anganwadi Centre (Nutritional Centres)	Others (Nutritional Centres)	ASHA (Accredited Social Health Activist)						
<b>Name of District:-Hardoi (0155)</b>																													
<b>Name of CD Block:- Sandi (265)</b>																													
845	Janiya Mau	139844	c	b	b	Yes	Yes	Yes	b					c	c	c	a	a	c	b	c	c	Yes	Yes	Yes				
846	Bhanapur Sisala	139845	c	b	b	Yes	Yes	Yes	b					c	c	c	a	a	c	b	c	c	Yes	Yes	Yes				
847	Bhanapur Pansala	139846							Yes	Yes							Yes	a	b	Yes	Yes	Yes	Yes	Yes	Yes				
848	Banta Pur Chillaur Sisala	139847	b	b	b	b	Yes	Yes	Yes	Yes				c	c	c	Yes	Yes	c	Yes	Yes	Yes	Yes	Yes	Yes				
849	Banta Pur Chillaur Pansala	139848																											
850	Chhitra Mau Sisala	139849		b	b	Yes		Yes	Yes					c	b	Yes	Yes	b	b	b	b	Yes	Yes	Yes	Yes				
851	Chhitra Mau Pansala	139850	b	b	b	Yes	a	Yes	a					c	c	c	Yes	Yes	b	b	Yes	Yes	Yes	Yes	Yes				
852	Raura	139851			a	a	Yes	Yes			Yes			c	c	c	Yes	Yes	Yes	Yes	Yes	Yes	Yes	Yes	Yes				
853	Bhagar Sisala	139852	a	a	a	Yes	a	Yes	Yes					c	c	c	Yes	a	b	b	b	Yes	a	Yes	a				
854	Bhagar Pansala	139853																											
855	Taraura	139854			a	a	Yes	Yes		Yes	c	c	c	Yes	a	c	Yes	Yes	Yes	Yes	Yes	Yes	Yes	Yes	Yes				
856	Sathiya Mau Sisala	139855	c	Yes	Yes	b	Yes	Yes	a	Yes				b	b	b	a	Yes	b	b	b	b	Yes	Yes	Yes				
857	Sathiya Mau Pansala	139856																											
858	Mani Mau	139857	c	Yes	Yes	b	a	Yes	Yes	Yes				b	b	b	Yes	Yes	b	b	b	b	Yes	Yes	Yes				
859	Barnai Chatarkha	139858	a	a	a	a	Yes	Yes	Yes	Yes				a	c	a	Yes	Yes	a	a	c	c	Yes	Yes	Yes				
860	Dhigasar	139859	c	b	Yes	Yes	Yes	Yes	Yes		Yes			c	c	c	c	Yes	c	c	c	Yes	Yes	Yes	Yes				
861	Nikari	139860						Yes		Yes				b	b	b	Yes	Yes	b	b	b	Yes	Yes	Yes	Yes				
862	Lamkan	139861	Yes	Yes	Yes	Yes	Yes	Yes	Yes					b	c	Yes	Yes	Yes	b	b	Yes	Yes	Yes	Yes	Yes				
863	Naya Gaon	139862			a	a	Yes	Yes			Yes	b	c	b	Yes	Yes	Yes	Yes	Yes	Yes	Yes	Yes	Yes	Yes	Yes				
864	Bakhria	139863	c	Yes	Yes	Yes	Yes	Yes						b	c	b	Yes	Yes	b	b	b	b	Yes	b	Yes				
865	Taudhakpur	139864			Yes	Yes		Yes		Yes	b	c	b	b	Yes	b	b	Yes	b	b	b	b	Yes	Yes	Yes				
866	Ghatkana	139865			Yes			Yes			Yes	b	c	b	b	Yes	b	b	b	b	b	Yes	Yes	Yes	Yes				
867	Jalpipur Sisala	139866	c	Yes	Yes	a	a	Yes	a	Yes				a	a	a	a	a	a	a	a	a	a	Yes	a				
868	Jalpipur Pansala	139867	c	Yes	Yes	a	a	Yes	a	Yes				a	a	a	a	a	a	a	a	a	a	Yes	a				
869	Meotha Sisala	139868		Yes	Yes	Yes	Yes	Yes		Yes				Yes	Yes	Yes	Yes	Yes	Yes	Yes	Yes	Yes	Yes	Yes	Yes				
870	Meotha Pansala	139869																											
871	Barauli	139870		Yes	Yes			Yes		Yes				Yes	Yes	Yes	Yes	Yes	Yes	Yes	Yes	Yes	Yes	Yes	Yes				
872	Barauli Pansala	139871																											
873	Hari Bansapur Sisala	139872																											
874	Hari Bansapur Pansala	139873						Yes		Yes				Yes	Yes	Yes	Yes	Yes	Yes	Yes	Yes	Yes	Yes	Yes	Yes				
875	Baran Dari	139874						Yes		Yes	b	c	b	b	Yes	b	b	b	b	b	b	Yes	Yes	Yes	Yes				
876	Chand Saura	139875	c	a	a	Yes	Yes	Yes	Yes					b	b	b	Yes	Yes	b	b	b	Yes	Yes	Yes	Yes				
877	Karanpur Matini	139876	b	b	b	b	Yes	Yes	Yes		Yes	b	c	b	Yes	Yes	b	Yes	b	b	b	Yes	Yes	Yes	Yes				
878	Antwa Sisala	139877	c	a	a	a	a	Yes						b	c	b	Yes	a	b	a	b	Yes	Yes	Yes	Yes				
879	Antwa Pansala	139878								Yes						c	Yes	Yes	Yes	Yes	Yes	Yes	Yes	Yes	Yes				
880	Dei Chor Sisala	139879	c	a	a	a	a	Yes						b	c	b	Yes	Yes	b	Yes	b	Yes	a	Yes	a				
881	Dei Chor Pansala	139880																											
882	Gurah	139881			a	b		Yes		Yes	b	c		Yes	Yes	b	Yes	Yes	Yes	Yes	Yes	Yes	Yes	Yes	Yes				
883	Baitapur	139882		b	b	b	Yes	Yes	Yes	c				b	b	b	Yes	Yes	b	Yes	Yes	Yes	Yes	Yes	Yes				
884	Mahitapur	139883		b	b	b	Yes	Yes	Yes	c				b	Yes	Yes	b	Yes	c	Yes	c	Yes	Yes	Yes	Yes				
885	Karta	139884	a	a	a	a	Yes	Yes	Yes	a	Yes	c	c	c	Yes	Yes	c	a	c	c	c	Yes	Yes	Yes	Yes				
886	Andramau	139885	b	b	b	b	a	Yes	Yes		Yes	e	e	e	e	a	c	a	c	c	a	Yes	a	Yes					
887	Kaikhaye	139886	c	b	Yes	Yes	Yes	Yes						b	Yes	b	b	Yes	b	b	b	b	Yes	Yes	Yes				
888	Dasuli	139887	b	b	b	b	Yes	Yes	Yes		Yes	c	c	c	Yes	Yes	c	a	c	c	c	Yes	Yes	Yes	Yes				
889	Ainda	139888	c	Yes	Yes	Yes	Yes	Yes		Yes	c	c	c	Yes	Yes	c	a	Yes	Yes	Yes	Yes	Yes	Yes	Yes	Yes				
890	Behthari	139889		b	b	Yes	Yes	Yes	Yes	c				b	c	b	Yes	Yes	b	a	a	Yes	Yes	Yes	Yes				
891	Madar	139890		Yes	Yes	Yes	Yes	Yes		Yes	c	c	c	Yes	Yes	Yes	Yes	Yes	Yes	Yes	Yes	Yes	Yes	Yes	Yes				

Sr.No.	Name village	Location code no.	Availability of miscellaneous facilities (If amenities available code -Yes is given, If not available within the village, the distance range code viz; a for < 5 Kms, b for 5-10 Kms and c for 10+ kms of nearest place where facility is available is given).											Availability of electricity (Yes/No)			
			Community centre with/without TV	Sports Field,	Sports Club / Recreation Centre	Cinema / Video Hall	Public Library	Public Reading Room	Newspaper Supply	Assembly Polling station	Birth & Death Registration Office	Power Supply for Domestic Use (ED)	Power Supply for Agricultural Use (EAC)	Power Supply for Commercial Use (EC)	Power Supply for All Uses (EA)		
1	2	3	89	90	91	92	93	94	95	96	97	98	99	100	101		
<b>Name of District:-Hardoi (0155)</b>																	
<b>Name of CD Block:- Sandi (265)</b>																	
845	Janiya Mau	139844	a	c	c	c	c	c	c	Yes	c	Yes	Yes	Yes	Yes		
846	Bhanapur Sisala	139845	a	c	c	c	c	c	c	Yes	c	Yes	Yes	Yes	Yes		
847	Bhanapur Pansala	139846	Yes	c	c	c	Yes	Yes	Yes	Yes	b	No	No	No	No		
848	Bamta Pur Chillaur Sisala	139847	c	c	c	c	c	c	c	Yes	Yes	Yes	Yes	Yes	Yes		
849	Bamta Pur Chillaur Pansala	139848															
850	Chhitra Mau Sisala	139849	c	b	c	c	c	c	b	Yes	Yes	Yes	Yes	Yes	Yes		
851	Chhitra Mau Pansala	139850	c	b	c	c	c	c	b	Yes	b	Yes	Yes	Yes	Yes		
852	Raura	139851	Yes	c	Yes	Yes	Yes	Yes	Yes	Yes	Yes	Yes	Yes	Yes	Yes		
853	Bhaghar Sisala	139852	c	b	c	c	c	c	b	Yes	a	Yes	Yes	Yes	Yes		
854	Bhaghar Pansala	139853															
855	Taraura	139854	Yes	c	Yes	Yes	Yes	Yes	Yes	Yes	Yes	Yes	Yes	Yes	Yes		
856	Sathiya Mau Sisala	139855	b	b	b	b	b	b	b	Yes	b	Yes	Yes	Yes	Yes		
857	Sathiya Mau Pansala	139856															
858	Mani Mau	139857	b	b	b	c	c	c	b	Yes	b	Yes	Yes	Yes	Yes		
859	Bamai Chatarkha	139858	a	Yes	a	a	a	a	Yes	Yes	Yes	Yes	Yes	Yes	Yes		
860	Dhigasar	139859	Yes	Yes	Yes	Yes	Yes	Yes	Yes	Yes	b	Yes	Yes	Yes	Yes		
861	Nikari	139860	b	b	b	b	b	b	b	Yes	b	Yes	Yes	Yes	Yes		
862	Lamkan	139861	b	Yes	b	b	b	b	b	Yes	Yes	Yes	Yes	Yes	Yes		
863	Naya Gaon	139862	Yes	c	Yes	Yes	Yes	Yes	Yes	Yes	Yes	Yes	Yes	Yes	Yes		
864	Bakhria	139863	b	b	b	b	b	b	b	Yes	b	Yes	Yes	Yes	Yes		
865	Taudhakpur	139864	b	b	b	b	b	b	b	Yes	Yes	Yes	Yes	Yes	Yes		
866	Ghatkana	139865	b	b	b	b	b	b	b	Yes	Yes	Yes	Yes	Yes	Yes		
867	Jalpipur Sisala	139866	a	a	a	c	c	c	a	a	a	Yes	Yes	Yes	Yes		
868	Jalpipur Pansala	139867	a	a	a	c	c	c	a	a	a	Yes	Yes	Yes	Yes		
869	Meotha Sisala	139868	Yes	c	c	c	Yes	Yes	Yes	Yes	Yes	Yes	Yes	Yes	Yes		
870	Meotha Pansala	139869															
871	Barauli	139870	b	c	Yes	Yes	Yes	Yes	Yes	Yes	Yes	Yes	Yes	Yes	Yes		
872	Barauli Pansala	139871															
873	Hari Bansapur Sisala	139872															
874	Hari Bansapur Pansala	139873	Yes	Yes	Yes	Yes	Yes	Yes	Yes	Yes	Yes	Yes	Yes	Yes	Yes		
875	Baran Dari	139874	b	b	b	b	b	b	b	Yes	Yes	Yes	Yes	Yes	Yes		
876	Chand Saura	139875	b	b	c	c	c	c	c	a	b	Yes	Yes	Yes	Yes		
877	Karanpur Matini	139876	b	b	b	b	b	b	b	Yes	b	Yes	Yes	Yes	Yes		
878	Antwa Sisala	139877	Yes	c	c	c	Yes	Yes	b	Yes	b	Yes	Yes	Yes	Yes		
879	Antwa Pansala	139878	Yes	Yes	Yes	Yes	Yes	Yes	Yes	Yes	Yes	Yes	Yes	Yes	Yes		
880	Dei Chor Sisala	139879	Yes	c	c	c	c	c	b	a	b	Yes	Yes	Yes	Yes		
881	Dei Chor Pansala	139880															
882	Gurah	139881	Yes	c	Yes	Yes	Yes	Yes	Yes	Yes	Yes	Yes	Yes	Yes	Yes		
883	Baithapur	139882	b	c	Yes	c	c	c	b	Yes	c	Yes	Yes	Yes	Yes		
884	Mahitapur	139883	b	Yes	c	c	c	c	b	Yes	c	Yes	Yes	Yes	Yes		
885	Karta	139884	c	a	c	c	c	c	c	Yes	c	Yes	Yes	Yes	Yes		
886	Andramau	139885	c	a	c	c	c	c	c	a	a	Yes	Yes	Yes	Yes		
887	Kaikhaye	139886	b	b	b	Yes	b	b	b	Yes	Yes	Yes	Yes	Yes	Yes		
888	Dasauli	139887	c	c	c	c	c	c	c	Yes	c	Yes	Yes	Yes	Yes		
889	Ainda	139888	Yes	Yes	c	c	Yes	Yes	Yes	Yes	c	Yes	Yes	Yes	Yes		
890	Behthari	139889	b	Yes	c	c	c	c	b	Yes	c	Yes	Yes	Yes	Yes		
891	Madar	139890	Yes	Yes	Yes	Yes	Yes	Yes	Yes	Yes	Yes	Yes	Yes	Yes	Yes		

**Census of India 2011- Village Directory**  
Amenities and Land use ( As in 2009 )

Sr.No.	Name village	Location code no.	Land Use												
			Nearest Town		Area under different types of land use ( in hectares rounded up to one decimal place)										
			Name	Distance range code i.e. a for < 5 Kms, b for 5-10 Kms and c for 10+ kms.	Forests	Area under Non-agricultural Uses	Barren and Un-cultivable land	Permanent Pastures and Other Grazing Lands	Land Under Miscellaneous Tree Crops etc.	Culturable Waste Land	Fallow lands other than current fallows	Current Fallows	Net Area Sown	Total Irrigated Land Area	Total Un-irrigated Land Area
102	103	104	105	106	107	108	109	110	111	112	113	114			
<b>Name of District:-Hardoi (0155)</b>															
<b>Name of CD Block:- Sandi (265)</b>															
845	Janiya Mau	139844			0	0	47.8	0	0	0	0	53.4	62.9	62.9	0
846	Bhanapur Sisala	139845			0	0	23.7	0	0	0	0	0	698	571.4	126.5
847	Bhanapur Pansala	139846			0	0	3	0	0	0	0	0	32.5	19.2	13.3
848	Bamta Pur Chillaur Sisala	139847	HARDOI	c	81.8	22	0	0	0	98.4	0	12.7	657.9	657.9	0
849	Bamta Pur Chillaur Pansala	139848	HARDOI	c	0	14.7	0.8	0	0	0.7	0.1	0.7	113.4	113.4	0
850	Chhitra Mau Sisala	139849			0	9	0.1	0	0	0	4.2	1.7	145.4	140.5	4.9
851	Chhitra Mau Pansala	139850			0	0	0	0	217.9	0	0	0	136.1	136.1	0
852	Raura	139851			0	22.7	0	0	1.3	1.2	6.2	18.4	202.6	191	11.6
853	Bhaghar Sisala	139852			0	8.3	0	0	0	0	1.8	1.1	92.2	89	3.2
854	Bhaghar Pansala	139853			0	0	0	0	95.9	0	0	0	89.1	89.1	0
855	Taraura	139854			0	17.6	0	0	0.8	1.8	10.5	19	97	97	0
856	Sathiya Mau Sisala	139855	SANDI	b	0	13.2	0	0	0.8	0.8	7.1	5.3	233.3	233.3	0
857	Sathiya Mau Pansala	139856	SANDI	b	0	6.4	0	0	0	0	6.8	4.5	30	18.2	11.8
858	Mani Mau	139857	SANDI	b	0	16.9	0	0	0.7	0.6	21.1	15.8	83.1	82	1.1
859	Barnai Chatarkha	139858	HARPALPUR	a	0	83.2	10.5	14.1	42.2	27.4	0	0	498.6	470.2	28.4
860	Dhigasar	139859			0	5.2	0	0	0	0.7	0	1.6	138	137.4	0.7
861	Nikari	139860			0	9.8	0	0	4.1	0	0	5.3	166.4	163.3	3.1
862	Lamkan	139861	SANDI	b	0	64.6	0	0.8	0	0	0	0.9	781.5	770.7	10.8
863	Naya Gaon	139862	HARDOI	c	0	28.9	0	0.7	1.2	11.7	6.2	28.6	409.2	409.2	0
864	Bakhria	139863			0	1.3	0	0	42	1.6	0	0	235	225.2	9.9
865	Taudhakpur	139864	SANDI	b	1.2	8.3	0	0	0	0	0	2.3	81.7	76.9	4.8
866	Ghatkana	139865	SANDI	b	1.6	33.5	0	0	0	0.2	0.5	3.8	212.4	195.1	17.4
867	Jalpipur Sisala	139866	SANDI	a	0	4.2	0	0	0.8	0.9	4.1	9.5	35.7	35.7	0
868	Jalpipur Pansala	139867	SANDI	a	0	2.2	0	0	0	0	2.7	4.3	18.1	18.1	0
869	Meotha Sisala	139868	SANDI	b	0	3.5	0	0	2	0	1.9	0	17.2	15.1	2
870	Meotha Pansala	139869	SANDI	b	0	3.6	3	0	2	0	3.8	0.4	32.1	28.2	3.9
871	Barauli	139870	SANDI	b	0	6	0.2	0	1	0.1	0	0.3	50.8	47.1	3.7
872	Barauli Pansala	139871	SANDI	b	0	0.8	0.7	0	2.6	0.1	2.8	0.7	15.2	12.4	2.7
873	Hari Bansapur Sisala	139872	SANDI	a	0	7.9	0	0	1.4	1.5	6.1	1.6	63.4	62.1	1.3
874	Hari Bansapur Pansala	139873			0	15.4	0	0	0	0.1	1.3	0.4	37.9	33.6	4.3
875	Baran Dari	139874	SANDI	b	7	54.4	0	0	0	0.1	0	25.3	366.6	351.5	15.1
876	Chand Saura	139875			0	16.2	0	0	1.5	1.5	0.4	0.9	278.8	272.2	6.6
877	Karanpur Matini	139876			0	15.6	0	0	7.3	9.3	2.1	0	211.6	183.1	28.5
878	Antwa Sisala	139877			0	8.2	0	1.1	0	0	0	0.7	114.9	107	7.9
879	Antwa Pansala	139878			0	2.2	0	0	0	0	0	0.1	5.2	4.6	0.7
880	Dei Chor Sisala	139879			0	4.1	0	4.4	0	0	0	1	64.2	60.1	4.1
881	Dei Chor Pansala	139880			0	10.1	0	0	0	0.6	1.3	0.6	10.1	8	2.1
882	Gurah	139881			0	0	0	0	0	0.5	0.8	0	364.1	220.9	143.2
883	Baithapur	139882			0	5.2	0.4	0	0.7	1.2	1.3	1.6	109.3	98	11.4
884	Mahitapur	139883	SANDI	c	0	11.8	6.8	0	1.1	0	0	11.2	342.4	332.6	9.9
885	Karta	139884	SANDI	c	0	16.8	2.4	0	2.1	1.6	0.9	0.4	241.4	239.1	2.4
886	Andramau	139885	SANDI	c	0	3.3	0.5	0	0	2	0.1	0	201.9	181.1	20.8
887	Kaikhaye	139886			0	0	8	0	43.5	8.8	0	3	299.6	292.7	7
888	Dasauli	139887			0	38.7	0	0	0.6	5.1	1.7	26.4	582.2	572	10.2
889	Ainda	139888			0	10.5	0	0	0	2.8	2.5	6.4	265	263	2
890	Behthari	139889	SANDI	c	0	14.4	0	0	1.2	1	0	0.6	247.2	203.2	44
891	Madar	139890			0	15.9	0	0	0	0.7	0	3.7	788.7	636.4	152.2

**Census of India 2011- Village Directory**  
Amenities and Land use ( As in 2009 )

Sr.No.	Name village	Location code no.	Area irrigated by source (in hectare).					Name of three most important commodities manufactured		
			Canals ( C )	Wells/Tube-wells(W/TW)	Tanks/Lakes(T/L)	Water Falls(WF)	Others(O)	First	Second	Third
1	2	3	115	116	117	118	119	120	121	122
<b>Name of District:-Hardoi (0155)</b>										
<b>Name of CD Block:- Sandi (265)</b>										
845	Janiya Mau	139844	0	0	0	0	62.9			
846	Bhanapur Sisala	139845	0	0	0	0	571.4			
847	Bhanapur Pansala	139846	0	0	0	0	19.2			
848	Bamta Pur Chillaur Sisala	139847	0	0	0	0	657.9			
849	Bamta Pur Chillaur Pansala	139848	0	0	0	0	113.4			
850	Chhitra Mau Sisala	139849	0	140.5	0	0	0			
851	Chhitra Mau Pansala	139850	0	0	0	0	136.1			
852	Raura	139851	0	191	0	0	0			
853	Bhaghar Sisala	139852	0	89.2	0	0	0			
854	Bhaghar Pansala	139853	0	0	0	0	89.1			
855	Taraura	139854	0	97	0	0	0			
856	Sathiya Mau Sisala	139855	0	233.3	0	0	0			
857	Sathiya Mau Pansala	139856	0	0	0	0	18.2			
858	Mani Mau	139857	0	82	0	0	0			
859	Barnai Chatarkha	139858	0	0	0	0	470.2			
860	Dhigasar	139859	0	0	0.6	0	136.8			
861	Nikari	139860	0	0	2.8	0	160.4			
862	Lamkan	139861	0	770.7	0	0	0			
863	Naya Gaon	139862	0	409.2	0	0	0			
864	Bakhria	139863	0	0	9.2	0	216			
865	Taudhakupur	139864	0	76.9	0	0	0			
866	Ghatkana	139865	0	195.1	0	0	0			
867	Jalpipur Sisala	139866	0	35.7	0	0	0			
868	Jalpipur Pansala	139867	0	18.1	0	0	0			
869	Meotha Sisala	139868	0	15.1	0	0	0			
870	Meotha Pansala	139869	0	18.2	0	0	10			
871	Barauli	139870	0	47.1	0	0	0			
872	Barauli Pansala	139871	0	10.2	0	0	2.2			
873	Hari Bansapur Sisala	139872	0	62.1	0	0	0			
874	Hari Bansapur Pansala	139873	0	33.6	0	0	0			
875	Baran Dari	139874	0	351.5	0	0	0			
876	Chand Saura	139875	0	272.2	0	0	0			
877	Karanpur Matini	139876	0	0	0	0	183.1			
878	Antwa Sisala	139877	0	0	0	0	107			
879	Antwa Pansala	139878	0	0	0	0	4.6			
880	Dei Chor Sisala	139879	0	0	0	0	60.1			
881	Dei Chor Pansala	139880	0	0	0	0	8			
882	Gurah	139881	0	0	0	0	220.9			
883	Baithapur	139882	0	0	0	0	98			
884	Mahitapur	139883	0	0	0	0	332.6			
885	Karta	139884	0	0	0	0	239.1			
886	Andramau	139885	0	0	0	0	181.1			
887	Kaikhaye	139886	0	0	9.5	0	283.2			
888	Dasauli	139887	0	0	0	0	572			
889	Ainda	139888	0	0	0	0	263			
890	Behthahari	139889	0	0	0	0	203.2			
891	Madar	139890	0	0	0	0	636.4			

**Census of India 2011- Village Directory**

Amenities and Land use ( As in 2009 )

Sr.No.	Name village	Location code no.	Total area of the village ( in hectares rounded up to one decimal place)	Total population ( 2011 census )	Number of households (2011 census)	Number of educational amenities available. (If not available within the village , the distance range code viz; a for < 5 Kms, b for 5-10 Kms and c for 10+ kms of nearest place where facility is available is given).													
						Pre-Primary school (PP)	Primary school (P)	Middle school (M)	Secondary School (S)	Senior Secondary school (SS)	Degree college of arts, science & commerce (ASC)	Engineering college(EC)	Medical college (MC)	Management institute (MI)	Polytechnic (Pt)	Vocational training school /ITI	Non-formal training centre (NFTC)	Special school for disabled (SSD)	Others (specify)
1	2	3	4	5	6	7	8	9	10	11	12	13	14	15	16	17	18	19	20
<b>Name of District:-Hardoi (0155)</b>																			
<b>Name of CD Block:- Sandi (265)</b>																			
892	Auraini	139891	213.7	1519	259	1	1	1	c	c	c	c	c	c	c	c	c	c	
893	Behthar	139892	355.7	1104	177		1												
894	Shekhpur	139893	164	1835	291		2	1	a	a	c	c	c	c	c	c	c	c	
895	Chausar Sisala	139894	374.5	4005	671		2	2	1	2	c	c	c	c	c	c	c	c	
896	Chausar Pansala	139895	316.2	0	0														
897	Semria	139896	450	4330	674	b	3	1	b	b	b	c	c	c	c	c	c	c	
898	Banamau	139897	719	3160	473	c	2	1	b	b	c	c	c	c	c	c	c	c	
899	Chandrampur Sisala	139898	37.1	340	55														
900	Chandrampur Pansala	139899	348.9	833	152	b	1	a	b	b	c	c	c	c	c	c	c	c	
901	Katri Chhochhpur	139900	1970.2	2799	437	e	2	1	b	b	c	c	c	c	c	c	c	c	
902	Nanndana Sisala	139901	139.7	1856	307	c	1	1	b	b									
903	Nanndana Pansala	139902	157.2	0	0														
904	Nanndana Barar	139903	42.8	0	0														
905	Magraura	139904	121	803	152	c	a	a	b	b	c	c	c	c	c	c	c	c	
906	Siya Zadid	139905	8.6	0	0														
907	Siya Kadim	139906	93.8	544	90		1	a	b	b	c	c	c	c	c	c	c	c	
908	Chandau Bechey	139907	93.3	1025	155	c	a		1	b	b	c	c	c	c	c	c	c	
909	Chandau Bakkha	139908	22.7	312	48	c	a	a	b	b	c	c	c	c	c	c	c	c	
910	Shrimau	139909	268.7	4835	776	1	2	1	1	1	1	c	c	c	c	c	c	c	
911	Pura Rohan	139910	35.2	506	94	c	1	a	b	b	c	c	c	c	c	c	c	c	
912	Chhochhpur	139911	450.7	2564	445	e	2	a	b	b	c	c	c	c	c	c	c	c	
913	Deokali	139912	33	544	95	c	1	a	a	a	c								
914	Jasmaee	139913	21.2	264	61		a	a	a	a									
915	Bijna	139914	352.8	998	169		1	1	a	a	c	c	c	c	c	c	c	c	
916	Kuchila	139915	400.4	4468	737	1	3	2	a	a	c	c	c	c	c	c	c	c	
917	Khimapurva	139916	164.6	770	113	a	1	1	1	1	c	c	c	c	c	c	c	c	
918	Nonkhara	139917	565.2	3855	672		2	a	a	a	b								
919	Madarpur Mohiuddinpur	139918	145.2	1086	190	b	1	1	a	a	b								
920	Mansoorpur	139919	107.7	1412	234		1												
921	Jigni	139920	151	1059	191			1						e		c	c	c	
922	Tera Pursoli Sisala	139921	146.7	2282	413	c	2	1	1	1					c	c	c	c	
923	Tera Pursoli Pansala	139922	203.1	633	109														
924	Katri Gugrapur	139923	255.7	0	0														
925	Katri Chandapur	139924	345.3	0	0														
926	Khamdoopur	139925	81.1	0	0														
927	Nagra Sahsi	139926	139.5	217	35														
928	Katri Kusum Khor	139927	727.1	0	0														
929	Katri Haidarabad	139928	198.3	0	0														
930	Umrauli Gangawar	139929	219.3	0	0														
931	Umrauli Jaitpur	139930	443.9	3989	673		2	1											
932	Narayanpur	139931	583.5	110	21	a	a	a	b	b	c	c	c	c	c	c	c	c	
933	Katri Umrauli	139932	164.6	0	0														
934	Saintiapur	140410	657.4	3944	711	2	3	1	a	a	b					c	c	c	
935	Khutehna	140411	281.1	2162	353	1	3	a	a	a	c					b	c		
936	Ullamau	140412	299	1191	221	b	1	1	b	b	b			b	b	b	b	b	
937	Kakerhi	140413	468	2995	544	b	4	b	b	b	b	c	c	c	c	b	b	b	
938	Sagaicha Mau	140414	542	2968	516	1	3	1	a	a	b					c	c	c	
939	Kherwa Amjadpur	140415	159	752	231	b	1	a	b										
940	Sadullapur	140416	211.5	1939	327	b	1	2	2	b	b	c				c	c		



**Census of India 2011- Village Directory**

Amenities and Land use ( As in 2009 )

Sl. No.	Name of village	Location code no.	Number of Medical Amenities available. (If not available within the village, the distance range code viz: a for < 5 Kms, b for 5-10 Kms and c for 10+ kms of nearest place where facility is available is given).										Number of Non-Government Medical Amenities available.								Availability of drinking water - Yes / No								
			Community health centre (CHC)	Primary health centre (PHC)	Primary health sub centre (PHS)	Maternity and child welfare centre (MCW)	T.B. clinic (TBC)	Hospital-allopathic (HA)	Hospital-alternative medicine (HO)	Dispensary (D)	Veterinary hospital (VH)	Mobile health clinic (MHC)	Family welfare centre (FWC)	Charitable non Govt. hospital/Nursing home.	Medical practitioner with MBBS Degree	Medical practitioner with other degree	Medical practitioner with no degree	Traditional practitioner and faith healer .	Medicine Shop	Others	Tap water (Treated/Untreated)	Well water (Covered / Uncovered well)	Hand Pump	Tube wells / Bore well	Spring	River / Canal	Tank / Pond / Lake	Others	
1	2	3	21	22	23	24	25	26	27	28	29	30	31	32	33	34	35	36	37	38	39	40	41	42	43	44	45	46	
<b>Name of District:-Hardoi (0155)</b>																													
<b>Name of CD Block:- Sandi (265)</b>																													
892	Auraini	139891	c	c	a	c	e	c	c	c	a	c	c	0	0	0	2	0	0	0	0	Yes	Yes	Yes	No	No	No	No	No
893	Behthar	139892	b											0	0	0	0	0	0	0	0	Yes	Yes	Yes	No	No	Yes	Yes	No
894	Shekhpur	139893	b	b	b	b	b	b	b	b	b	b	b	0	0	0	0	0	0	0	0	Yes	Yes	Yes	No	No	No	Yes	No
895	Chausar Sisala	139894	b	b	b	b	b	b	b	b	b	b	b	0	0	0	0	0	0	0	0	Yes	Yes	Yes	No	No	No	Yes	No
896	Chausar Pansala	139895																											
897	Semria	139896	b	b	b	b	c	b	b	b	b	b	b	0	0	0	0	0	0	0	0	Yes	Yes	Yes	No	No	No	Yes	No
898	Banamau	139897	c	e	e	e	e	e	c	c	e	e	e	0	0	0	0	0	0	0	0	Yes	Yes	Yes	No	No	Yes	Yes	No
899	Chandrampur Sisala	139898												0	0	0	0	0	0	0	0	Yes	Yes	No	No	No	No	No	No
900	Chandrampur Pansala	139899	e	e	c	e	e	e	e	e	e	e	c	0	0	0	0	0	0	0	0	Yes	Yes	Yes	No	No	Yes	No	No
901	Katri Chhochhpur	139900	c	e	e	e	e	e	c	c	e	e	e	0	0	0	0	0	0	0	0	Yes	Yes	Yes	No	No	Yes	No	No
902	Nanndana Sisala	139901	e	e	b	c	e	e	e	e	e	e	c	0	0	0	0	0	0	0	0	Yes	Yes	Yes	No	No	No	No	No
903	Nanndana Pansala	139902																											
904	Nanndana Barar	139903																											
905	Magraura	139904	c	e	e	e	e	e	c	c	e	e	e	0	0	0	0	0	0	0	0	Yes	Yes	Yes	No	No	Yes	Yes	No
906	Siya Zadid	139905																											
907	Siya Kadim	139906	c	e	e	e	e	e	c	c	e	e	c	0	0	0	0	0	0	0	0	Yes	Yes	Yes	No	No	No	Yes	No
908	Chandau Bechey	139907	c	e	e	e	e	e	c	c	e	e	c	0	0	0	0	0	0	0	0	Yes	Yes	Yes	No	No	No	Yes	No
909	Chandau Bakka	139908	e	e	c	e	e	e	e	e	e	e	e	0	0	0	0	0	0	0	0	Yes	Yes	Yes	No	No	No	Yes	No
910	Shrimau	139909	c	e	e	e	e	e	c	c	e	e	e	0	0	0	3	1	3	0	0	Yes	Yes	Yes	No	No	No	No	No
911	Pura Rohan	139910	e	e	c	e	e	e	e	e	e	e	e	0	0	0	0	0	0	0	0	Yes	Yes	Yes	No	No	No	Yes	No
912	Chhochhpur	139911	c	e	e	e	e	e	c	c	e	e	e	0	0	0	0	0	0	0	0	Yes	Yes	Yes	No	No	Yes	Yes	No
913	Deokali	139912	c	e	e	e	e							0	0	0	0	0	0	0	0	Yes	Yes	Yes	No	No	Yes	No	No
914	Jasmaee	139913	c		a									0	0	0	0	0	0	0	0	Yes	Yes	Yes	No	No	No	No	No
915	Bijna	139914	c	c	a	e	e	e	c	c	a	c	e	0	0	0	1	0	0	0	0	Yes	Yes	Yes	No	No	No	No	No
916	Kuchila	139915	e	e	c	e	e	e	c	c	a	c	e	0	0	0	3	2	3	0	0	Yes	Yes	Yes	No	No	No	No	No
917	Khimapurva	139916	c	e	a	e	e	e	c	c	a	e	e	0	0	0	2	0	0	0	0	Yes	Yes	Yes	No	No	No	No	No
918	Nonkhara	139917	b	a	b	b	b	b	b	b	b	b	b	0	0	0	0	0	0	0	0	Yes	Yes	Yes	No	No	No	Yes	No
919	Madarpur Mohiuddinpur	139918	b	b	b	b	b	b	b	b	b	b	b	0	0	0	0	0	0	0	0	Yes	Yes	Yes	No	No	Yes	Yes	No
920	Mansoorpur	139919												0	0	0	0	0	0	0	0	Yes	Yes	Yes	No	No	Yes	No	No
921	Jigni	139920	c	e	e	e								0	0	0	0	0	0	0	0	Yes	Yes	Yes	No	No	Yes	No	No
922	Tera Pursoli Sisala	139921	c	e	a	e								0	0	0	0	0	0	0	0	Yes	Yes	Yes	No	No	Yes	Yes	No
923	Tera Pursoli Pansala	139922	c	e	a	e								0	0	0	0	0	0	0	0	Yes	Yes	Yes	No	No	Yes	No	No
924	Katri Gugrapur	139923																											
925	Katri Chandapur	139924																											
926	Khamdoopur	139925																											
927	Nagra Sahsi	139926												0	0	0	0	0	0	0	0	Yes	Yes	Yes	No	No	No	No	No
928	Katri Kusum Khor	139927																											
929	Katri Haidarabad	139928																											
930	Umrauli Gangawar	139929																											
931	Umrauli Jaitpur	139930												0	0	0	0	0	0	0	0	Yes	Yes	Yes	No	No	No	Yes	No
932	Narayanpur	139931	e	e	a	c	e	e	c	c	e	b	c	0	0	0	0	0	0	0	0	Yes	Yes	Yes	No	No	No	No	No
933	Katri Umrauli	139932																											
934	Saintiapur	140410	c	a	a	a	a	a						0	0	0	0	0	0	0	0	Yes	Yes	Yes	No	No	No	No	No
935	Khutehna	140411	c	a	a	a	a	a	a	a	a	a	a	0	0	0	0	0	0	0	0	Yes	Yes	Yes	No	No	No	No	No
936	Ullamau	140412	b	b	b	b	b	b	b	b	b	b	b	0	0	0	0	0	0	0	0	Yes	Yes	Yes	No	No	Yes	Yes	No
937	Kakerhi	140413	b	b	b	b	b	b	b	b	b	b	b	0	0	0	0	0	0	0	0	Yes	Yes	Yes	No	No	No	Yes	No
938	Sagaicha Mau	140414	c	b	a	a	e	b						0	0	0	0	0	0	0	0	Yes	Yes	Yes	No	No	No	No	No
939	Kherwa Amjadpur	140415	b											0	0	0	0	0	0	0	0	No	No	Yes	Yes	No	No	Yes	No
940	Sadullapur	140416	b	b		b								0	0	0	0	0	0	0	0	No	No	Yes	Yes	No	No	Yes	No

**Census of India 2011- Village Directory**

Amenities and Land use ( As in 2009 )

Sr.No.	Name village	Location code no.	Availability of toilet & others Yes / No				Communication and transport facilities (If amenities available code -Yes is given except for Village Pin Code ,If not available within the village , the distance range code viz; a for < 5 Kms, b for 5-10 Kms and c for 10+ kms of nearest place where facility is available is given).																			
			Community toilet including bath.	Community toilet excluding bath.	Rural sanitary mart or sanitary hardware outlet available near the village.	Community bio- gas or recycle of waste for productive use.	Post office(PO)	Sub post office (SPO)	Post & Telegraph office (P&TO)	Village Pin Code	Telephones (Land lines)	Public call office (PCO)	Mobile phone coverage	Internet cafes/ Common service centre (CSC)	Private courier facility	Bus service (Public & Private)	Railway stations	Auto/Modified Autos	Taxis and Vans	Tractors	Cycle-pulled rickshaws(Manual & Machine driven)	Carts driven by animals	Sea /River ferry service			
<b>Name of District:-Hardoi (0155)</b>																										
<b>Name of CD Block:- Sandi (265)</b>																										
892	Auraini	139891	No	No	No	No	c	c	c		c	b	Yes	c	c	b	c									
893	Behthar	139892	No	No	No	No		b	b		b	b	Yes	c	c	b	c		b	b	b	Yes				
894	Shekhpur	139893	No	No	No	No	a	a	b		b	a	Yes	b	c	b	b	b	b	Yes	Yes	Yes				
895	Chausar Sisala	139894	No	No	No	No	a	a	b		Yes	Yes	Yes	Yes	c	b	c		Yes	Yes	Yes	Yes				
896	Chausar Pansala	139895																								
897	Semria	139896	No	No	No	No	b	b	c		b	b	Yes	Yes	c	b	c	b	Yes	Yes	Yes	Yes				
898	Banamau	139897	No	No	No	No	c	c	c		c	c	Yes	Yes	c	b	c	b	Yes	Yes	Yes	Yes				
899	Chandrampur Sisala	139898	No	No	No	No																				
900	Chandrampur Pansala	139899	No	No	No	No	b	a	c		b	b	Yes	c	c	c	c	c	c	Yes		Yes	Yes			
901	Katri Chhochhpur	139900	No	No	No	No	c	a	c		b	b	Yes	Yes	c	c	c	c	c	Yes		Yes	Yes			
902	Nanndana Sisala	139901	No	No	No	No	a	a	c		c	b	Yes	c	c	c	c	c	c	Yes	Yes	a				
903	Nanndana Pansala	139902																								
904	Nanndana Barar	139903																								
905	Magraura	139904	No	No	No	No	c	b	c		c		Yes	c		b	c	b	b	Yes		Yes				
906	Siya Zadid	139905																								
907	Siya Kadim	139906	No	No	No	No	c	b	c		c		Yes	c		b	c		b	Yes		Yes				
908	Chandau Bechey	139907	No	No	No	No	c	b	c		c		Yes	c		b	c		b	Yes		Yes				
909	Chandau Bakkha	139908	No	No	No	No	c	b	c		c		Yes	c	a	b	c		b	Yes		Yes				
910	Shrimau	139909	No	No	No	No	c	Yes	c		Yes	Yes	Yes	Yes	c	Yes	c	c	c	Yes		Yes				
911	Pura Rohan	139910	No	No	No	No	c	b	c		c		Yes	c		b	c		b	Yes		Yes				
912	Chhochhpur	139911	No	No	No	No	c	a	c		c		Yes	Yes		b	c		b	Yes		Yes				
913	Deokali	139912	No	No	No	No	a	a	c				Yes							Yes	Yes	Yes				
914	Jasmaee	139913	No	No	No	No	b	b	c				Yes			a				Yes	Yes	Yes				
915	Bijna	139914	No	No	No	No	c	a	c		c	a	Yes	c	c	b	c									
916	Kuchila	139915	No	No	No	No	c	Yes	c	241403	c	Yes	Yes	Yes	c	b	c	c								
917	Khimapurva	139916	No	No	No	No	c	a	c		c	a	Yes	c	e	a	c									
918	Nonkhara	139917	No	No	No	No		e	b		c		Yes	Yes	c	b	c	b	b							
919	Madarpur Mohiuddinpur	139918	No	No	No	No	b	b	b		b	b	Yes	b	e	b	c	b	b		b	Yes	Yes			
920	Mansoorpur	139919	No	No	No	No		Yes					Yes													
921	Jigni	139920	No	No	No	No	a						Yes							Yes	Yes	Yes				
922	Tera Pursoli Sisala	139921	No	No	No	No	a	a					Yes	Yes		a				Yes	Yes	Yes				
923	Tera Pursoli Pansala	139922	No	No	No	No	a	a					Yes			a				Yes	Yes	Yes				
924	Katri Gugrapur	139923																								
925	Katri Chandapur	139924																								
926	Khandoopur	139925																								
927	Nagra Sahsi	139926	No	No	No	No																Yes				
928	Katri Kusum Khor	139927																								
929	Katri Haidarabad	139928																								
930	Umraulti Gangawar	139929																								
931	Umraulti Jaitpur	139930	No	No	No	No	Yes	a					Yes	Yes						Yes		Yes				
932	Narayanpur	139931	No	No	No	No	c	a	c		c	b	Yes	c	c	b	c	c								
933	Katri Umraulti	139932																								
934	Saintiapur	140410	No	No	Yes	No	a	Yes	c		a	a	Yes	Yes	c	a	c	a	Yes	Yes		Yes				
935	Khutehna	140411	No	No	Yes	No	a	a	c		a	a	Yes	Yes	c	a	c	c	a	Yes	Yes	Yes				
936	Ullamau	140412	No	No	No	No	b	a	b		b	b	Yes	b	b	a	c	b	a		b					
937	Kakerhi	140413	No	No	No	No	b	Yes	b		b	b	Yes	Yes	b	a	c	b	a		b	Yes				
938	Sagaicha Mau	140414	No	No	Yes	No	a	a	c		c	c	Yes	Yes	c	b	c	c	b	Yes		Yes				
939	Kherwa Amjadpur	140415	No	No	No	No		a			Yes		Yes			Yes	c			Yes	Yes	Yes				
940	Sadullapur	140416	No	No	No	No		b					Yes			Yes	c			Yes	Yes	Yes				

**Census of India 2011- Village Directory**

Amenities and Land use ( As in 2009 )

Sr.No.	Name village	Location code no.	Village connected to highways,village roads, banks & credit societies (If amenities available code -Yes is given, If not available within the village , the distance range code viz; a for < 5 Kms, b for 5-10 Kms and c for 10+ kms of nearest place where facility is available is given).										Availability of miscellaneous facilities (If amenities available code -Yes is given, If not available within the village , the distance range code viz; a for < 5 Kms, b for 5-10 Kms and c for 10+ kms of nearest place where facility is available is given).										
			68	69	70	71	72	73	74	75	76	77	78	79	80	81	82	83	84	85	86	87	88
			Connected to national highway(NH)	Connected to state highway(SH)	Connected to major district road (MDR)	Connected to others district road	Pucca roads	Katcheha roads	Water bounded macadam(WBM) roads	Navigable waterway (river/canal)NW	Footpaths (FP)	Commercial & Co-operative Banks	ATM	Agricultural Credit Societies	Self-Help Group (SHG)	Public distribution system (PDS) shop	Mandis / Regular market	Weekly Haat	Agricultural marketing society	Integrated Child Development Scheme (Nutritional Centres)	Anganwadi Centre (Nutritional Centres)	Others (Nutritional Centres)	ASHA (Accredited Social Health Activist)
<b>Name of District:-Hardoi (0155)</b>																							
<b>Name of CD Block:- Sandi (265)</b>																							
892	Auraini	139891	b	b	b	Yes	Yes	Yes		Yes	c	c	c	c	Yes	c	a	c	c	Yes	Yes	c	
893	Behthar	139892						Yes			b	c	b	Yes	Yes	c	a	Yes	Yes	Yes	Yes	Yes	
894	Shekhpur	139893	b	b	b	Yes	Yes	Yes	Yes		b	c	b	Yes	Yes	Yes	Yes	Yes	Yes	Yes	Yes	Yes	
895	Chausar Sisala	139894	b	b	b	Yes	Yes	Yes	Yes		b	c	b	Yes	Yes	Yes	Yes	Yes	Yes	Yes	Yes	Yes	
896	Chausar Pansala	139895																					
897	Semria	139896		b	b	Yes	Yes	Yes	Yes	c	b	c	b	Yes	Yes	b	a	c	Yes	Yes	Yes	Yes	
898	Banamau	139897	c	c	c	Yes	Yes	Yes	Yes	Yes	c	c	c	Yes	Yes	c	a	c	Yes	Yes	Yes	Yes	
899	Chandrampur Sisala	139898								Yes				c	Yes	a	Yes	Yes	Yes	Yes	Yes	Yes	
900	Chandrampur Pansala	139899	c	c	c	c	Yes	Yes	Yes	Yes	c	c	c	Yes	Yes	c	a	c	c	Yes	Yes	Yes	
901	Katri Chhochpur	139900	c	c	c	c	a	Yes	b	Yes	c	c	c	Yes	Yes	c	b	c	c	Yes	Yes	Yes	
902	Nanndana Sisala	139901	c	c	c	b	Yes	Yes	Yes	a	c	c	c	Yes	Yes	c	a	c	c	Yes	Yes	Yes	
903	Nanndana Pansala	139902																					
904	Nanndana Barar	139903																					
905	Magraura	139904	c	c	c	Yes	a			Yes		c		Yes	Yes	b	b	a	Yes	Yes	Yes	Yes	
906	Siya Zadid	139905																					
907	Siya Kadim	139906	c	c	c	Yes		Yes		Yes		c		Yes	Yes	b	b	Yes	Yes	Yes	Yes	Yes	
908	Chandau Bechey	139907	c	c	c	Yes	b	Yes		Yes		c		Yes	Yes	b	b	a	Yes	Yes	Yes	Yes	
909	Chandau Bakka	139908	c	c	c	b	b	Yes			c	c	c	Yes	a	b	b	Yes	Yes	Yes	Yes	Yes	
910	Shrimau	139909	c	c	c	Yes	Yes	Yes		Yes	c	c	c	c	Yes	c	c	Yes	c	Yes	Yes	Yes	
911	Pura Rohan	139910	c	c	c	b	b	Yes			c	c	c	Yes	Yes	b	b	Yes	Yes	Yes	Yes	Yes	
912	Chhochpur	139911	c	c	c	a	Yes	Yes			c			Yes	Yes	a	a	Yes	Yes	Yes	Yes	Yes	
913	Deokali	139912	c	Yes	Yes	Yes	Yes	Yes		Yes				Yes	a	c	a	Yes	Yes	a	Yes	Yes	
914	Jasmae	139913	c	Yes	Yes	c	Yes	Yes	Yes	Yes	c	c	c	Yes	a	c	a	c	Yes	Yes	Yes	Yes	
915	Bijna	139914	b	b	b	Yes	Yes	Yes		Yes	c	c	c	c	a	c	a	c	Yes	a	Yes	Yes	
916	Kuchila	139915	b	b	b	Yes	Yes	Yes	Yes	Yes	c	c	c	c	Yes	c	Yes	c	c	Yes	Yes	Yes	
917	Khimapurva	139916	b	b	b	Yes	Yes	Yes		Yes	c	c	c	c	a	c	a	c	Yes	a	Yes	Yes	
918	Nonkhara	139917			b		Yes	Yes	Yes	Yes	b	c	Yes	Yes	Yes	c	Yes	Yes	Yes	Yes	Yes	Yes	
919	Madarpur Mohiuddipur	139918	c	b	a	a	a	Yes			b	c	b	Yes	a	b	Yes	Yes	Yes	Yes	Yes	Yes	
920	Mansoorpur	139919					Yes	Yes	Yes				Yes	Yes	Yes	Yes	Yes	Yes	Yes	Yes	Yes	Yes	
921	Jigni	139920	c	Yes	Yes	Yes	Yes	Yes		Yes	c	c	c	Yes	Yes	c	a	Yes	Yes	Yes	Yes	Yes	
922	Tera Pursoli Sisala	139921	c	Yes	Yes		Yes	Yes	Yes	Yes	c	c	c	Yes	Yes	a	a	Yes	Yes	Yes	Yes	Yes	
923	Tera Pursoli Pansala	139922	c	Yes	Yes		Yes	Yes	Yes	Yes	c	c	c	Yes	Yes	a	a	Yes	Yes	Yes	Yes	Yes	
924	Katri Gugrapur	139923																					
925	Katri Chandapur	139924																					
926	Khamdoopur	139925																					
927	Nagra Sahsi	139926			Yes			Yes		Yes				Yes	a	b	Yes	Yes	Yes	Yes	Yes	Yes	
928	Katri Kusum Khor	139927																					
929	Katri Haidarabad	139928																					
930	Umrauli Gangawar	139929																					
931	Umrauli Jaitpur	139930		Yes	Yes	Yes	Yes	Yes						Yes	Yes	Yes	Yes	Yes	Yes	Yes	Yes	Yes	
932	Narayanpur	139931	b	b	b	Yes	Yes	Yes		Yes	c	c	c	c	a	c	a	c	c	a	Yes	a	
933	Katri Umrauli	139932																					
934	Saintiapur	140410	c	c	Yes	Yes	Yes	Yes			a	c	c	Yes	Yes	b	a	Yes	Yes	Yes	Yes	Yes	
935	Khutehna	140411	c	c	Yes	Yes	Yes	Yes	Yes		a	c	c	Yes	a	c	Yes	Yes	c	Yes	Yes	Yes	
936	Ullamau	140412			Yes	Yes	Yes	Yes		Yes	b	b	b	b	Yes	b	b	b	b	Yes	b	Yes	
937	Kakerhi	140413			Yes	Yes	Yes	Yes	Yes		b	b	b	b	Yes	b	a	b	b	Yes	b	Yes	
938	Sagaicha Mau	140414	c	c	Yes	Yes	Yes	Yes		a	c	c	c	Yes	Yes	c	Yes	Yes	Yes	Yes	Yes	Yes	
939	Kherva Amjadpur	140415		Yes	Yes	Yes		Yes	Yes	Yes	b	c	b	Yes	a	Yes	Yes	b	Yes	Yes	Yes	Yes	
940	Sadullapur	140416		Yes	Yes	Yes		Yes	Yes	Yes	b	c	b	Yes	Yes	Yes	Yes	b	Yes	Yes	Yes	Yes	

Sr.No.	Name village	Location code no.	Availability of miscellaneous facilities (If amenities available code -Yes is given, If not available within the village, the distance range code viz; a for < 5 Kms, b for 5-10 Kms and c for 10+ kms of nearest place where facility is available is given).														Availability of electricity (Yes/No)			
			Community centre with/without TV	Sports Field,	Sports Club / Recreation Centre	Cinema / Video Hall	Public Library	Public Reading Room	Newspaper Supply	Assembly Polling station	Birth & Death Registration Office	Power Supply for Domestic Use (ED)	Power Supply for Agricultural Use (EAC)	Power Supply for Commercial Use (EC)	Power Supply for All Uses (EA)					
1	2	3	89	90	91	92	93	94	95	96	97	98	99	100	101					
<b>Name of District:-Hardoi (0155)</b>																				
<b>Name of CD Block:- Sandi (265)</b>																				
892	Auraini	139891	c	c	c	Yes	Yes	Yes	Yes	c	c	Yes	Yes	Yes	Yes					
893	Behthar	139892	Yes	c	Yes	b	c	Yes	b	Yes	c	Yes	Yes	Yes	Yes					
894	Shekhpur	139893	Yes	c	Yes	Yes	Yes	Yes	Yes	Yes	Yes	Yes	Yes	Yes	Yes					
895	Chausar Sisala	139894	Yes	Yes	Yes	Yes	Yes	Yes	Yes	Yes	Yes	Yes	Yes	Yes	Yes					
896	Chausar Pansala	139895																		
897	Semria	139896	b	Yes	c	c	c	c	b	Yes	c	Yes	Yes	Yes	Yes					
898	Banamau	139897	c	Yes	c	c	c	c	c	Yes	c	Yes	Yes	Yes	Yes					
899	Chandrampur Sisala	139898	Yes	Yes	Yes	Yes	Yes	Yes	Yes	Yes	Yes	No	No	No	No					
900	Chandrampur Pansala	139899	c	c	c	c	c	c	c	Yes	c	Yes	Yes	Yes	Yes					
901	Katri Chhochhpur	139900	c	c	c	c	c	c	c	Yes	c	Yes	Yes	Yes	Yes					
902	Namdana Sisala	139901	c	c	c	c	c	c	c	a	c	Yes	Yes	Yes	Yes					
903	Namdana Pansala	139902																		
904	Namdana Barar	139903																		
905	Magraura	139904	Yes	c	c	c	Yes	Yes	Yes	Yes	Yes	Yes	Yes	Yes	Yes					
906	Siya Zadid	139905																		
907	Siya Kadim	139906	Yes	c	c	c	Yes	Yes	Yes	Yes	b	Yes	Yes	Yes	Yes					
908	Chandau Bechey	139907	c	c	c	c	c	Yes	b	Yes	Yes	Yes	Yes	Yes	Yes					
909	Chandau Bakkha	139908	c	Yes	c	c	c	Yes	b	Yes	c	Yes	Yes	Yes	Yes					
910	Shrimau	139909	Yes	Yes	Yes	Yes	Yes	Yes	Yes	c	c	Yes	Yes	Yes	Yes					
911	Pura Rohan	139910	c	c	c	c	c	Yes	b	Yes	c	Yes	Yes	Yes	Yes					
912	Chhochhpur	139911	c	Yes	c	c	c	Yes	b	Yes	c	Yes	Yes	Yes	Yes					
913	Deokali	139912	Yes	c	Yes	Yes	Yes	Yes	Yes	Yes	c	Yes	Yes	Yes	Yes					
914	Jasmaee	139913	Yes	c	Yes	Yes	Yes	Yes	Yes	a	c	Yes	Yes	Yes	Yes					
915	Bijna	139914	Yes	Yes	Yes	Yes	Yes	Yes	Yes	c	c	Yes	Yes	Yes	Yes					
916	Kuchila	139915	c	Yes	c	c	Yes	Yes	c	c	c	Yes	Yes	Yes	Yes					
917	Khimapurva	139916	Yes	Yes	Yes	Yes	Yes	Yes	Yes	Yes	c	c	Yes	Yes	Yes					
918	Nonkhara	139917	Yes	Yes	Yes	Yes	Yes	Yes	Yes	Yes	Yes	Yes	Yes	Yes	Yes					
919	Madarpur Mohiuddinpur	139918	Yes	c	c	c	c	c	b	Yes	b	Yes	Yes	Yes	Yes					
920	Mansoorpur	139919	Yes	c	Yes	Yes	Yes	Yes	Yes	Yes	Yes	Yes	Yes	Yes	Yes					
921	Jigni	139920	Yes	c	Yes	Yes	Yes	Yes	Yes	Yes	c	Yes	Yes	Yes	Yes					
922	Tera Pursoli Sisala	139921	Yes	Yes	Yes	Yes	c	c	Yes	Yes	c	Yes	Yes	Yes	Yes					
923	Tera Pursoli Pansala	139922	Yes	c	c	c	Yes	Yes	Yes	Yes	c	Yes	Yes	Yes	Yes					
924	Katri Gugrapur	139923																		
925	Katri Chandapur	139924																		
926	Khamdoopur	139925																		
927	Nagra Sahsi	139926	Yes	c	c	c	Yes	Yes	Yes	Yes	Yes	No	No	No	No					
928	Katri Kusum Khor	139927																		
929	Katri Haidarabad	139928																		
930	Umrauli Gangawar	139929																		
931	Umrauli Jaitpur	139930	Yes	Yes	Yes	Yes	Yes	Yes	Yes	Yes	Yes	Yes	Yes	Yes	Yes					
932	Narayanpur	139931	c	Yes	Yes	Yes	Yes	Yes	Yes	c	c	No	No	No	No					
933	Katri Umrauli	139932																		
934	Saintiapur	140410	b	c	c	b	c	c	Yes	Yes	b	Yes	Yes	Yes	Yes					
935	Khutehna	140411	Yes	c	c	c	c	c	a	Yes	c	Yes	Yes	Yes	Yes					
936	Ullamau	140412	b	b	b	b	b	b	b	Yes	b	Yes	Yes	Yes	Yes					
937	Kakerhi	140413	b	b	b	b	b	b	b	Yes	b	Yes	Yes	Yes	Yes					
938	Sagaicha Mau	140414	a	c	c	c	c	c	Yes	Yes	b	Yes	Yes	Yes	Yes					
939	Kherwa Amjadpur	140415	Yes	c	Yes	Yes	Yes	Yes	Yes	Yes	Yes	Yes	Yes	Yes	Yes					
940	Sadullapur	140416	Yes	c	Yes	Yes	Yes	Yes	Yes	Yes	Yes	Yes	Yes	Yes	Yes					

**Census of India 2011- Village Directory**  
Amenities and Land use ( As in 2009 )

Sr.No.	Name village	Location code no.	Land Use												
			Nearest Town		Area under different types of land use ( in hectares rounded up to one decimal place)										
			Name	Distance range code i.e. a for < 5 Kms, b for 5-10 Kms and c for 10+ kms.	Forests	Area under Non-agricultural Uses	Barren and Un-cultivable land	Permanent Pastures and Other Grazing Lands	Land Under Miscellaneous Tree Crops etc.	Culturable Waste Land	Fallow lands other than current fallows	Current Fallows	Net Area Sown	Total Irrigated Land Area	Total Un-irrigated Land Area
102	103	104	105	106	107	108	109	110	111	112	113	114			
<b>Name of District:-Hardoi (0155)</b>															
<b>Name of CD Block:- Sandi (265)</b>															
892	Auraimi	139891			0	11.7	11.4	0.7	0	2.4	2.4	22.4	162.6	98.2	64.4
893	Behthar	139892			0	0	3.4	0	0	17.2	0	4.6	330.4	228.9	101.5
894	Shekhpur	139893	SANDI	c	0	12.6	0	0	2	0	3.6	1.7	144.1	91.8	52.3
895	Chausar Sisala	139894	SANDI	c	0	35.5	6.6	0	0	0	0	0.2	332.2	242.8	89.4
896	Chausar Pansala	139895	SANDI	c	0	12	2.4	0	0	0	0	0	302.2	233.6	68.6
897	Semria	139896			0	30	4.1	0	2.7	2.9	0.2	2	408.4	408.4	0
898	Banamau	139897			0	16.4	0	0	2.2	0.7	0	1.4	700.1	650.2	49.9
899	Chandrampur Sisala	139898			0	11.8	0	0	0	0	0	0	25.4	20.1	5.2
900	Chandrampur Pansala	139899			0	60	0	0	0	0	0	3.8	285.2	225.1	60
901	Katri Chhochhpur	139900			4	1338.4	0	0	0	0	0	55.8	572.1	572.1	0
902	Namdana Sisala	139901			0	0.5	6.8	0	6.6	0.3	0.3	0	125.1	125.1	0
903	Namdana Pansala	139902			0	10.3	0.1	0.1	3	0.2	2	2	139.5	135	4.5
904	Namdana Barar	139903			0	1.1	0	0.3	0	0	0	0.3	41.1	41.1	0
905	Magraura	139904	SANDI	c	0	11.3	12.5	0	1	0	0	0	96.1	96.1	0
906	Siya Zadid	139905	SANDI		0	0.5	2.2	0	0	0	0	0	6	6	0
907	Siya Kadim	139906	SANDI	c	0	7	3.8	0	0	0	0	0	83	83	0
908	Chandau Bechey	139907	SANDI	c	0	6.5	2.5	0	0	0	0	0	84.3	84.3	0
909	Chandau Bakkha	139908	SANDI	c	0	1.6	1.9	0	0	0	0	0	19.2	19.2	0
910	Shrimau	139909			0	12.2	5.8	0	3.1	0	0	12.4	235.2	158.2	77
911	Pura Rohan	139910	SANDI	c	0	3.1	3	0	0	0	0	0.7	28.4	28.4	0
912	Chhochhpur	139911	SANDI	c	0	22.8	16.6	0	0	0	0	0	411.4	395.6	15.8
913	Deokali	139912	SANDI	c	0	2.2	0	0	0	0.1	0.3	2.5	27.8	24.7	3.1
914	Jasmaee	139913	SANDI	c	0	1.7	0	0	0	0	0.1	1.6	17.7	15.6	2
915	Bijna	139914			0	7.2	0	0	1.8	0	4	8.2	331.5	280.4	51.1
916	Kuchila	139915			0	0	15	0	5	0	16	15	349.2	295.2	54
917	Khimapurva	139916			0	2.8	2.5	0	1.2	0	0	12.1	145.9	105.4	40.5
918	Nonkhara	139917			0	0	0	0	0	4.5	0	18.6	542.1	404	138.1
919	Madarpur Mohiuddinpur	139918			0	9.9	0	5.2	0	0.6	0	7	122.4	110.9	11.5
920	Mansoorpur	139919			9.9	4.9	0	0	0	3.7	0	0	90	0	90
921	Jigni	139920	SANDI	c	0	17.8	0	0	5.3	0.9	3.4	20	103.6	96.5	7.1
922	Tera Pursoli Sisala	139921			0	18.5	0	0	3.5	2.1	1.6	6	116.7	113.7	3
923	Tera Pursoli Pansala	139922			0	9.4	0	0	0	0	3.1	3.2	187.3	106.3	81
924	Katri Gugrapur	139923			0	118.4	15.2	5.6	47.4	0	0	0	68.5	68.5	0
925	Katri Chandapur	139924			0	117.1	111.1	0	0	0	0	0	117.1	117.1	0
926	Khamdoopur	139925			0	1.7	0	0	0	0	0	1.4	78.1	72	6
927	Nagra Sahsi	139926			0	6.7	0	0	0	0	0	0	133.3	132.8	0.5
928	Katri Kusum Khor	139927			0	402.9	0	0	69.2	17.5	0	45.5	191.6	114.2	77.4
929	Katri Haidarabad	139928			0	17	0	0	0	0.5	0	0	181.3	181.3	0
930	Umrauli Gangawar	139929			10.3	10.3	0	5.7	0	0	14.7	0	177.9	177.9	0
931	Umrauli Jaitpur	139930			0	0	93	0	139.3	28.3	0	80.2	101.9	101.9	0
932	Narayanpur	139931			0	4.7	9.7	0	0	5.2	15.8	14.8	533.3	410.3	123
933	Katri Umrauli	139932			0	14.6	0	0	16.9	17.1	0	20.1	96.1	96.1	0
934	Saintapur	140410	SANDI	b	0	58.1	0	0	7.8	11.6	13.2	6.9	559.9	552.4	7.4
935	Khutehna	140411	HARDOI	c	0	28.1	0	0	5.6	0.5	3.5	0.6	242.8	242.1	0.7
936	Ullamau	140412			0	46	0	0	4	8	41	0	200	196	4
937	Kakerhi	140413			0	75	0	0	7	12	65	0	309	300	9
938	Sagaicha Mau	140414	SANDI	b	0	40.2	0	0	11.8	11	7.6	3.6	467.7	455.2	12.7
939	Kherwa Amjadpur	140415	SANDI	b	0	10.8	0	0	0	0	0	1.4	146.7	141.1	5.6
940	Sadullapur	140416	SANDI	b	0	20.6	0	0	0	0	0	14.9	176	173.7	2.3

**Census of India 2011- Village Directory**  
Amenities and Land use ( As in 2009 )

Sr.No.	Name village	Location code no.	Area irrigated by source (in hectare).					Name of three most important commodities manufactured		
			Canals ( C )	Wells/Tube-wells(W/TW)	Tanks/Lakes(T/L)	Water Falls(WF)	Others(O)	First	Second	Third
1	2	3	115	116	117	118	119	120	121	122
<b>Name of District:-Hardoi (0155)</b>										
<b>Name of CD Block:- Sandi (265)</b>										
892	Auraini	139891	0	0	0	0	98.2			
893	Behthar	139892	0	0	0	0	228.9			
894	Shekhpur	139893	0	91.8	0	0	0			
895	Chausar Sisala	139894	0	242.8	0	0	0			
896	Chausar Pansala	139895	0	233.6	0	0	0			
897	Semria	139896	0	0	0	0	408.4			
898	Banamau	139897	0	0	0	0	650.2			
899	Chandrampur Sisala	139898	0	0	0	0	20.1			
900	Chandrampur Pansala	139899	0	0	0	0	225.1			
901	Katri Chhochhpur	139900	0	0	0	0	572.1			
902	Nandana Sisala	139901	0	0	0	0	125.1			
903	Nandana Pansala	139902	0	0	0	0	135			
904	Nandana Barar	139903	0	0	0	0	41.1			
905	Magraura	139904	0	96.1	0	0	0			
906	Siya Zaidid	139905	0	6	0	0	0			
907	Siya Kadim	139906	0	83	0	0	0			
908	Chandau Bechey	139907	0	84.3	0	0	0			
909	Chandau Bakkha	139908	0	0	0	0	19.2			
910	Shrimau	139909	0	0	0	0	158.2			
911	Pura Rohan	139910	0	0	0	0	28.4			
912	Chhochhpur	139911	0	395.6	0	0	0			
913	Deokali	139912	0	0	0	0	24.7			
914	Jasmaee	139913	0	0	0	0	15.6			
915	Bijna	139914	0	0	0	0	280.4			
916	Kuchila	139915	0	0	0	0	295.2			
917	Khimapurva	139916	0	0	0	0	105.4			
918	Nonkhara	139917	0	0	0	0	404			
919	Madarpur Mohiuddinpur	139918	0	0	0	0	110.9			
920	Mansoorpur	139919	0	0	0	0	0			
921	Jigni	139920	0	0	0	0	96.5			
922	Tera Pursoli Sisala	139921	0	0	0	0	113.7			
923	Tera Pursoli Pansala	139922	0	0	0	0	106.3			
924	Katri Gugrapur	139923	0	0	0	0	68.5			
925	Katri Chandapur	139924	0	0	0	0	117.1			
926	Khamdoopur	139925	0	0	0	0	72			
927	Nagra Sahsi	139926	0	0	0	0	132.8			
928	Katri Kusum Khor	139927	0	0	0	0	114.2			
929	Katri Haidarabad	139928	0	0	0	0	181.3			
930	Umrauli Gangawar	139929	0	0	0	0	177.9			
931	Umrauli Jaitpur	139930	0	3.9	0	0	98			
932	Narayanpur	139931	0	0	0	0	410.3			
933	Katri Umrauli	139932	0	0	0	0	96.1			
934	Saintiapur	140410	0	552.4	0	0	0			
935	Khutehna	140411	29.3	212.7	0	0	0			
936	Ullamau	140412	0	0	0	0	196			
937	Kakerhi	140413	0	0	0	0	300			
938	Sagaicha Mau	140414	0	455.2	0	0	0			
939	Kherwa Amjadpur	140415	0	141.1	0	0	0			
940	Sadullapur	140416	0	173.7	0	0	0			

**Census of India 2011- Village Directory**

Amenities and Land use ( As in 2009 )

Sr.No.	Name village	Location code no.	Total area of the village ( in hectares rounded up to one decimal place)	Total population ( 2011 census )	Number of households (2011 census)	Number of educational amenities available. (If not available within the village , the distance range code viz: a for < 5 Kms, b for 5-10 Kms and c for 10+ kms of nearest place where facility is available is given).														
						Pre-Primary school (PP)	Primary school (P)	Middle school (M)	Secondary School (S)	Senior Secondary school (SS)	Degree college of arts, science & commerce (ASC)	Engineering college(EC)	Medical college (MC)	Management institute (MI)	Polytechnic (Pt)	Vocational training school /ITI	Non-formal training centre (NFTC)	Special school for disabled (SSD)	Others (specify)	
1	2	3	4	5	6	7	8	9	10	11	12	13	14	15	16	17	18	19	20	
<b>Name of District:-Hardoi (0155)</b>																				
<b>Name of CD Block:- Sandi (265)</b>																				
941	Tebhnapur	140417	93.8	1189	206	a		2	2	a	a	b	c	c	c	c	c			
942	Uncha Malwa	140418	143.8	1	1					b	b	b	c	c	c	c	c			
943	Akhwailpur Malwa	140419	597	2443	391	1		3	1	b	b	b	c	c	c	c	c			
944	Nasirpur	140420	194.5	556	99	b		2	a	b	b	b				c	c			
945	Koilaee	140421	368	1696	302	b		2	a	a	b	b				c	c			
946	Adampur	140422	754	5676	966	1		2	1	1	a	a				c	c			
947	Jajwasi	140423	680.5	3687	637	b		3	1	b	b	b				c	c			
948	Amilookha	140424	78.7	475	82	b			a	b	b	b				c	c			
949	Bagh Rai	140425	931	3075	478	2		2												
950	Odara Kadim	140426	40.2	527	107	b		1	b	b	b	b				c	c			
951	Odara Jadim	140427	52.1	55	10	b		a	b	b	b	b				c	c			
952	Rasoolpur Aima	140428	73.2	1244	194	b		1	b	b	b	b				c	c			
953	Allipur	140429	79.9	323	53				b	b	b	b	c	c	c	c	c			
954	Sandi (Rural)	140430	136.2	0	0															
955	Bhaurajpur	140431	203.9	979	179			1	1	a	a	a	c	c	c	c	c			
956	Sandi (Rural) Pansala	140432	136.2	0	0															
957	Sandi (Rural) Pansala	140433	658	1048	158															
958	Mirzapur	140434	298.6	506	72	b		1	b	b	b	b	c	c	c	c	c			
959	Auhadpur	140435	63.9	0	0															
960	Saidapur	140436	368.8	1804	327			1	1											
961	Pakra	140437	76.6	72	12															
962	Bahadur Nagar	140438	209	313	59	a														
963	Behti Chiragpur	140439	229.9	1024	206			1	a	a	a	a					c	c		
964	Ganjari	140461	154.8	1076	151	b		1	a	a	a	b	c	c	c	c	c	c		
<b>Block T O T A L :</b>			<b>32922.7</b>	<b>165273</b>	<b>27778</b>	<b>14</b>	<b>124</b>	<b>54</b>	<b>11</b>	<b>6</b>	<b>1</b>	<b>0</b>	<b>0</b>	<b>0</b>	<b>0</b>	<b>0</b>	<b>0</b>	<b>4</b>	<b>0</b>	

**Census of India 2011- Village Directory**

Amenities and Land use ( As in 2009 )

Sl. No.	Name village	Location code no.	Number of Medical Amenities available. (If not available within the village, the distance range code viz: a for < 5 Kms, b for 5-10 Kms and c for 10+ kms of nearest place where facility is available is given).										Number of Non-Government Medical Amenities available.								Availability of drinking water - Yes / No								
			Community health centre (CHC)	Primary health centre (PHC)	Primary health sub centre (PHS)	Maternity and child welfare centre (MCW)	T.B. clinic (TBC)	Hospital-allopathic (HA)	Hospital-alternative medicine (HO)	Dispensary (D)	Veterinary hospital (VH)	Mobile health clinic (MHC)	Family welfare centre (FWC)	Charitable non Govt. hospital/Nursing home.	Medical practitioner with MBBS Degree	Medical practitioner with other degree	Medical practitioner with no degree	Traditional practitioner and faith healer .	Medicine Shop	Others	Tap water (Treated/Untreated)	Well water (Covered / Uncovered well)	Hand Pump	Tube wells / Bore well	Spring	River / Canal	Tank / Pond / Lake	Others	
1	2	3	21	22	23	24	25	26	27	28	29	30	31	32	33	34	35	36	37	38	39	40	41	42	43	44	45	46	
<b>Name of District:-Hardoi (0155)</b>																													
<b>Name of CD Block:- Sandi (265)</b>																													
941	Tebhnapur	140417	c	b	b	b	b	c	b	b	b	b	c	0	0	0	0	0	0	0	0	Yes	Yes	Yes	No	No	Yes	Yes	No
942	Uncha Malwa	140418	c	b	b	b	b	c	b	b	b	b	b	0	0	0	0	0	0	0	0	No	Yes	No	No	No	No	No	No
943	Akhwailpur Malwa	140419	c	b	b	b	b	c	b	b	b	b	b	0	0	0	0	0	0	0	0	Yes	Yes	Yes	No	No	Yes	Yes	No
944	Nasirpur	140420									b	b	b	0	0	0	0	0	0	0	0	No	No	Yes	Yes	No	No	Yes	No
945	Koilaee	140421									b	b	b	0	0	0	0	0	0	0	0	No	No	Yes	Yes	No	No	Yes	No
946	Adampur	140422	a			a	a	a	a	a	a	a	a	0	0	0	0	0	0	0	0	Yes	Yes	Yes	No	No	No	No	No
947	Jajwasi	140423	b	b	b	b	b	b	b	b	a	a	a	0	0	0	0	0	0	0	0	Yes	Yes	Yes	No	No	No	No	No
948	Amilookha	140424	b	b	b	b	b	b	b	b	a	b	b	0	0	0	0	0	0	0	0	Yes	Yes	Yes	No	No	No	No	No
949	Bagh Rai	140425												0	0	0	2	0	1	0	0	No	No	Yes	Yes	No	No	Yes	No
950	Odara Kadim	140426	b	b		b					b	b	b	0	0	0	0	0	0	0	0	No	No	Yes	Yes	No	No	Yes	No
951	Odara Jadim	140427	b	b		b					b	b	b	0	0	0	0	0	0	0	0	No	No	Yes	Yes	No	No	Yes	No
952	Rasoolpur Aima	140428									b	b	b	0	0	0	0	0	0	0	0	No	No	Yes	Yes	No	No	Yes	No
953	Allipur	140429	b	b	b	c	c	c	c	b	b	b	b	0	0	0	0	0	0	0	0	Yes	Yes	Yes	No	No	No	No	No
954	Sandi (Rural)	140430																											
955	Bhaurajpur	140431	a	a	a	c	c	c	c	a	a	a	a	0	0	0	0	0	0	0	0	Yes	Yes	Yes	No	No	No	No	No
956	Sandi (Rural) Pansala	140432																											
957	Sandi (Rural) Pansala	140433	l											0	0	0	0	0	0	0	0	No	No	No	No	No	No	No	No
958	Mirzapur	140434	b	b	b	c	c	c	c	b	b	b	b	0	0	0	0	0	0	0	0	Yes	Yes	Yes	No	No	No	No	No
959	Auhadpur	140435																											
960	Saidapur	140436												0	0	0	0	0	0	0	0	No	No	Yes	Yes	No	No	Yes	No
961	Pakra	140437	b											0	0	0	0	0	0	0	0	No	No	Yes	Yes	No	No	Yes	No
962	Bahadur Nagar	140438	c	b	b	b	c	c	c		b	b	b	0	0	0	0	0	0	0	0	Yes	Yes	Yes	Yes	No	No	No	No
963	Behiti Chiragpur	140439		a	a	e	e	c	c	a	a	a	a	0	0	0	0	0	0	0	0	Yes	Yes	Yes	No	No	No	No	No
964	Ganjari	140461	b	b	b	e	c	c	c	b	b	b	b	0	0	0	0	0	0	0	0	Yes	Yes	Yes	Yes	No	Yes	No	No
<b>Block T O T A L :</b>			<b>1</b>	<b>1</b>	<b>0</b>	<b>0</b>	<b>0</b>	<b>0</b>	<b>0</b>	<b>0</b>	<b>1</b>	<b>0</b>	<b>0</b>	<b>1</b>	<b>0</b>	<b>0</b>	<b>14</b>	<b>3</b>	<b>7</b>	<b>0</b>	<b>81</b>	<b>83</b>	<b>92</b>	<b>21</b>	<b>0</b>	<b>31</b>	<b>53</b>	<b>1</b>	



**Census of India 2011- Village Directory**

Amenities and Land use ( As in 2009 )

Sr.No.	Name village	Location code no.	Availability of toilet & others Yes / No				Communication and transport facilities (If amenities available code -Yes is given except for Village Pin Code ,If not available within the village , the distance range code viz; a for < 5 Kms, b for 5-10 Kms and c for 10+ kms of nearest place where facility is available is given).																			
			Community toilet including bath.	Community toilet excluding bath.	Rural sanitary mart or sanitary hardware outlet available near the village.	Community bio- gas or recycle of waste for productive use.	Post office(PO)	Sub post office (SPO)	Post & Telegraph office (P&TO)	Village Pin Code	Telephones (Land lines)	Public call office (PCO)	Mobile phone coverage	Internet cafes/ Common service centre (CSC)	Private courier facility	Bus service (Public & Private)	Railway stations	Auto/Modified Autos	Taxis and Vans	Tractors	Cycle-pulled rickshaws(Manual & Machine driven)	Carts driven by animals	Sea /River ferry service			
<b>Name of District:-Hardoi (0155)</b>																										
<b>Name of CD Block:- Sandi (265)</b>																										
941	Tebhnapur	140417	No	No	Yes	No	b	a	c			b	a	Yes	c	c	b	c	b	b	Yes	b	Yes			
942	Uncha Malwa	140418	No	No	Yes	No	b	a	b			b	a	a	c	c	b	c		b	Yes		Yes			
943	Akhwailpur Malwa	140419	No	No	No	No		Yes	c			Yes	a	Yes	Yes	c	b	c		b	Yes		Yes			
944	Nasirpur	140420	No	No	No	No		a						Yes			Yes	c			Yes	Yes	Yes			
945	Koilaee	140421	No	No	No	No	b	a						Yes			Yes	c			Yes	Yes	Yes			
946	Adampur	140422	No	No	No	No	a	Yes	a			a	a	Yes	Yes	a	a	c	a	a	a	a	a	a		
947	Jajwasi	140423	Yes	Yes	No	No	b	a	b			Yes	a	Yes	Yes	b	Yes	c	b	b	Yes	Yes	Yes			
948	Amilookha	140424	Yes	Yes	No	No	b	a	b			Yes	a	a	b	b	b	c	c	a	Yes	Yes	Yes			
949	Bagh Rai	140425	No	No	No	No	Yes							Yes	Yes		Yes		Yes	Yes	Yes	Yes	Yes			
950	Odara Kadim	140426	No	No	No	No	b	a						Yes			b	c			Yes	Yes	Yes			
951	Odara Jadim	140427	No	No	No	No	b	a						Yes			b	c			Yes	Yes	Yes			
952	Rasoolpur Aima	140428	No	No	No	No		a						Yes			Yes	c			Yes	Yes	Yes			
953	Allipur	140429	No	No	No	No	b	b	b			b	b	Yes	c	c	b	c	b	b	Yes	b	Yes			
954	Sandi (Rural)	140430																								
955	Bhaurajpur	140431	No	No	No	No	a	a	a			a	a	Yes	c	c	a	c	a	a	Yes	a	Yes	a		
956	Sandi (Rural) Pansala	140432																								
957	Sandi (Rural) Pansala	140433	No	No	No	No	Yes							Yes												
958	Mirzapur	140434	No	No	No	No	b	b	b			b	b	Yes	c	c	b	c	b	b	Yes	b	Yes	a		
959	Auhadpur	140435																								
960	Saidapur	140436	No	No	No	No	Yes							Yes							Yes	Yes		Yes		
961	Pakra	140437	Yes	No	No	No	b	a	c					Yes												
962	Bahadur Nagar	140438	No	No	No	No	b	b	c			c	b				a	c		b				Yes		
963	Behi Chiragpur	140439	No	No	Yes	No	a	a	a			a	a	Yes	c	c	a	c	c	a	Yes		Yes			
964	Ganjari	140461	No	No	No	No	b	b	b			b	b	Yes	c	c	b	c	b	b	Yes		Yes			
<b>Block T O T A L :</b>			<b>3</b>	<b>2</b>	<b>8</b>	<b>0</b>	<b>6</b>	<b>9</b>	<b>0</b>			<b>5</b>	<b>9</b>	<b>6</b>	<b>92</b>	<b>27</b>	<b>0</b>	<b>18</b>	<b>0</b>	<b>2</b>	<b>11</b>	<b>61</b>	<b>34</b>	<b>77</b>	<b>10</b>	

**Census of India 2011- Village Directory**

Amenities and Land use ( As in 2009 )

Sr.No.	Name village	Location code no.	Village connected to highways,village roads, banks & credit societies (If amenities available code -Yes is given, If not available within the village , the distance range code viz; a for < 5 Kms, b for 5-10 Kms and c for 10+ kms of nearest place where facility is available is given).																	Availability of miscellaneous facilities (If amenities available code -Yes is given, If not available within the village , the distance range code viz; a for < 5 Kms, b for 5-10 Kms and c for 10+ kms of nearest place where facility is available is given).																
			68	69	70	71	72	73	74	75	76	77	78	79	80	81	82	83	84	85	86	87	88													
1			Connected to national highway(NH)	Connected to state highway(SH)	Connected to major district road (MDR)	Connected to others district road	Pucca roads	Katcheha roads	Water bounded macadam(WBM) roads	Navigable waterway (river/canal)N/W	Footpaths (FP)	Commercial & Co-operative Banks	A.T.M	Agricultural Credit Societies	Self-Help Group (SHG)	Public distribution system (PDS) shop	Mandis / Regular market	Weekly Haat	Agricultural marketing society	Integrated Child Development Scheme (Nutritional Centres)	Anganwadi Centre (Nutritional Centres)	Others (Nutritional Centres)	ASHA (Accredited Social Health Activist)													
<b>Name of District:-Hardoi (0155)</b>																																				
<b>Name of CD Block:- Sandi (265)</b>																																				
941	Tebhnapur	140417	c	b	b	Yes	Yes	Yes		Yes	b	c	b	Yes	a	b	a	b	c	Yes	Yes	Yes														
942	Uncha Malwa	140418	c	c	Yes	b	Yes			Yes	b	c	b	Yes	Yes	b	a	b	c	a	Yes	a														
943	Akhwailpur Malwa	140419	b	b	Yes	Yes	Yes			Yes	b	c	b	Yes	Yes	b	Yes	b	c	Yes	Yes	Yes														
944	Nasirpur	140420	Yes	Yes	Yes		Yes	Yes		Yes	b	c	b	Yes	a	Yes	Yes	b	Yes	Yes	Yes	Yes														
945	Koilaee	140421	Yes	Yes	Yes		Yes	Yes		Yes				Yes	Yes	Yes	a	b	Yes	Yes	Yes	Yes														
946	Adampur	140422		Yes	Yes	Yes	Yes				a	a		a	Yes	a	Yes	a	a	Yes	Yes	Yes														
947	Jajwasi	140423	b	b	Yes	Yes	Yes	Yes	Yes	Yes	a	b	a	Yes	Yes	b	a	b	b	Yes	Yes	Yes														
948	Amilookha	140424	b	b	Yes	Yes	Yes	Yes	Yes	Yes		b	b	Yes	a	b	a	b	b	Yes	Yes	Yes														
949	Bagh Rai	140425	b	b	Yes			Yes		Yes	Yes			Yes	Yes	Yes	Yes	Yes	Yes	Yes	Yes	Yes														
950	Odara Kadim	140426		Yes	Yes	Yes		Yes	Yes	Yes	b	c	b	Yes	Yes	Yes	Yes	b	Yes	Yes	Yes	Yes														
951	Odara Jadim	140427	c	Yes	Yes	Yes		Yes	Yes	Yes	b	c	b	Yes	a	Yes	Yes	b	Yes	Yes	Yes	Yes														
952	Rasoolpur Aima	140428		Yes	Yes	Yes		Yes	Yes	Yes				Yes	Yes	Yes	Yes	Yes	Yes	Yes	Yes	Yes														
953	Allipur	140429	b	b	b	Yes	Yes	Yes	Yes	Yes	b	c	b	c	Yes	b	b	c	b	Yes	Yes	Yes														
954	Sandi (Rural)	140430																																		
955	Bhaurajpur	140431	c	b	a	a	Yes	Yes	Yes		a	c	a	Yes	Yes	a	a	a	Yes	Yes	Yes	Yes														
956	Sandi (Rural) Pansala	140432																																		
957	Sandi (Rural) Pansala	140433								Yes			Yes	Yes	Yes	Yes	Yes	Yes	Yes	Yes	Yes	Yes														
958	Mirzapur	140434	c	b	b	b	Yes	Yes	Yes		b	c	b	Yes	b	b	b	Yes	Yes	Yes	Yes	Yes														
959	Auhadpur	140435																																		
960	Saidapur	140436			Yes		Yes		Yes	Yes	a	c	a	Yes	Yes	Yes	Yes	Yes	Yes	Yes	Yes	Yes														
961	Pakra	140437	Yes	Yes	Yes	Yes	Yes	Yes			a	b		Yes	a	b	Yes	b	Yes	Yes	Yes	Yes														
962	Bahadur Nagar	140438			Yes	Yes	a	Yes			b	b	b	b	a	b	Yes	Yes	Yes	a	Yes	Yes														
963	Behi Chiragpur	140439	a	a	a	Yes	Yes	Yes	Yes	Yes	a	c	a	a	a	a	a	a	Yes	Yes	Yes	Yes														
964	Ganjari	140461	c	b	Yes	Yes	Yes	Yes	Yes		c	c	c	b	Yes	b	a	b	Yes	Yes	Yes	Yes														
<b>Block T O T A L :</b>			<b>2</b>	<b>24</b>	<b>41</b>	<b>53</b>	<b>60</b>	<b>91</b>	<b>43</b>	<b>13</b>	<b>56</b>	<b>1</b>	<b>1</b>	<b>6</b>	<b>75</b>	<b>71</b>	<b>22</b>	<b>40</b>	<b>41</b>	<b>67</b>	<b>88</b>	<b>96</b>	<b>91</b>													

Sr.No.	Name village	Location code no.	Availability of miscellaneous facilities (If amenities available code -Yes is given, If not available within the village, the distance range code viz; a for < 5 Kms, b for 5-10 Kms and c for 10+ kms of nearest place where facility is available is given).											Availability of electricity (Yes/No)			
			Community centre with/without TV	Sports Field,	Sports Club / Recreation Centre	Cinema / Video Hall	Public Library	Public Reading Room	Newspaper Supply	Assembly Polling station	Birth & Death Registration Office	Power Supply for Domestic Use (ED)	Power Supply for Agricultural Use (EAC)	Power Supply for Commercial Use (EC)	Power Supply for All Uses (EA)		
1	2	3	89	90	91	92	93	94	95	96	97	98	99	100	101		
<b>Name of District:-Hardoi (0155)</b>																	
<b>Name of CD Block:- Sandi (265)</b>																	
941	Tebhnapur	140417	b	a	b	b	b	b	b	Yes	b	Yes	Yes	Yes	Yes		
942	Uncha Malwa	140418	b	a	b	b	b	b	b	a	b	No	No	No	No		
943	Akhwailpur Malwa	140419	b	Yes	b	b	c	c	b	Yes	b	Yes	Yes	Yes	Yes		
944	Nasirpur	140420	Yes	Yes	Yes	Yes	Yes	Yes	Yes	a	Yes	Yes	Yes	Yes	Yes		
945	Koilae	140421	Yes	c	Yes	Yes	Yes	Yes	Yes	Yes	Yes	Yes	Yes	Yes	Yes		
946	Adampur	140422	a	Yes	a	a	a	a	a	Yes	Yes	Yes	Yes	Yes	Yes		
947	Jajwasi	140423	b	Yes	Yes	b	b	b	Yes	Yes	b	Yes	Yes	Yes	Yes		
948	Amilookha	140424	b	c	a	b	b	b	Yes	Yes	b	Yes	Yes	Yes	Yes		
949	Bagh Rai	140425	Yes	Yes	Yes	Yes	Yes	Yes	Yes	Yes	Yes	Yes	Yes	Yes	Yes		
950	Odara Kadim	140426	Yes	Yes	Yes	Yes	Yes	Yes	Yes	Yes	Yes	Yes	Yes	Yes	Yes		
951	Odara Jadim	140427	Yes	Yes	Yes	Yes	Yes	Yes	Yes	a	Yes	Yes	Yes	Yes	Yes		
952	Rasoolpur Aima	140428	Yes	c	Yes	Yes	Yes	Yes	Yes	Yes	Yes	Yes	Yes	Yes	Yes		
953	Allipur	140429	c	c	c	c	c	c	b	Yes	b	Yes	Yes	Yes	Yes		
954	Sandi (Rural)	140430															
955	Bhaurajpur	140431	a	c	c	c	c	c	a	Yes	a	Yes	Yes	Yes	Yes		
956	Sandi (Rural) Pansala	140432															
957	Sandi (Rural) Pansala	140433	Yes	Yes	Yes	Yes	Yes	Yes	Yes	Yes	Yes	Yes	Yes	Yes	Yes		
958	Mirzapur	140434	b	c	c	c	c	c	b	Yes	b	Yes	Yes	Yes	Yes		
959	Auhadpur	140435															
960	Saidapur	140436	Yes	Yes	Yes	Yes	Yes	Yes	Yes	Yes	Yes	Yes	Yes	Yes	Yes		
961	Pakra	140437	b	Yes	Yes	Yes	Yes	Yes	Yes	a	Yes	Yes	Yes	Yes	Yes		
962	Bahadur Nagar	140438	Yes	Yes	Yes	Yes	Yes	Yes	Yes	Yes	Yes	No	No	No	No		
963	Behti Chiragpur	140439	a	c	c	c	c	c	a	Yes	a	Yes	Yes	Yes	Yes		
964	Ganjari	140461	c	c	c	c	c	c	Yes	Yes	c	Yes	Yes	Yes	Yes		
<b>Block T O T A L :</b>			<b>44</b>	<b>34</b>	<b>38</b>	<b>37</b>	<b>44</b>	<b>49</b>	<b>49</b>	<b>82</b>	<b>39</b>	<b>93</b>	<b>93</b>	<b>93</b>	<b>93</b>		

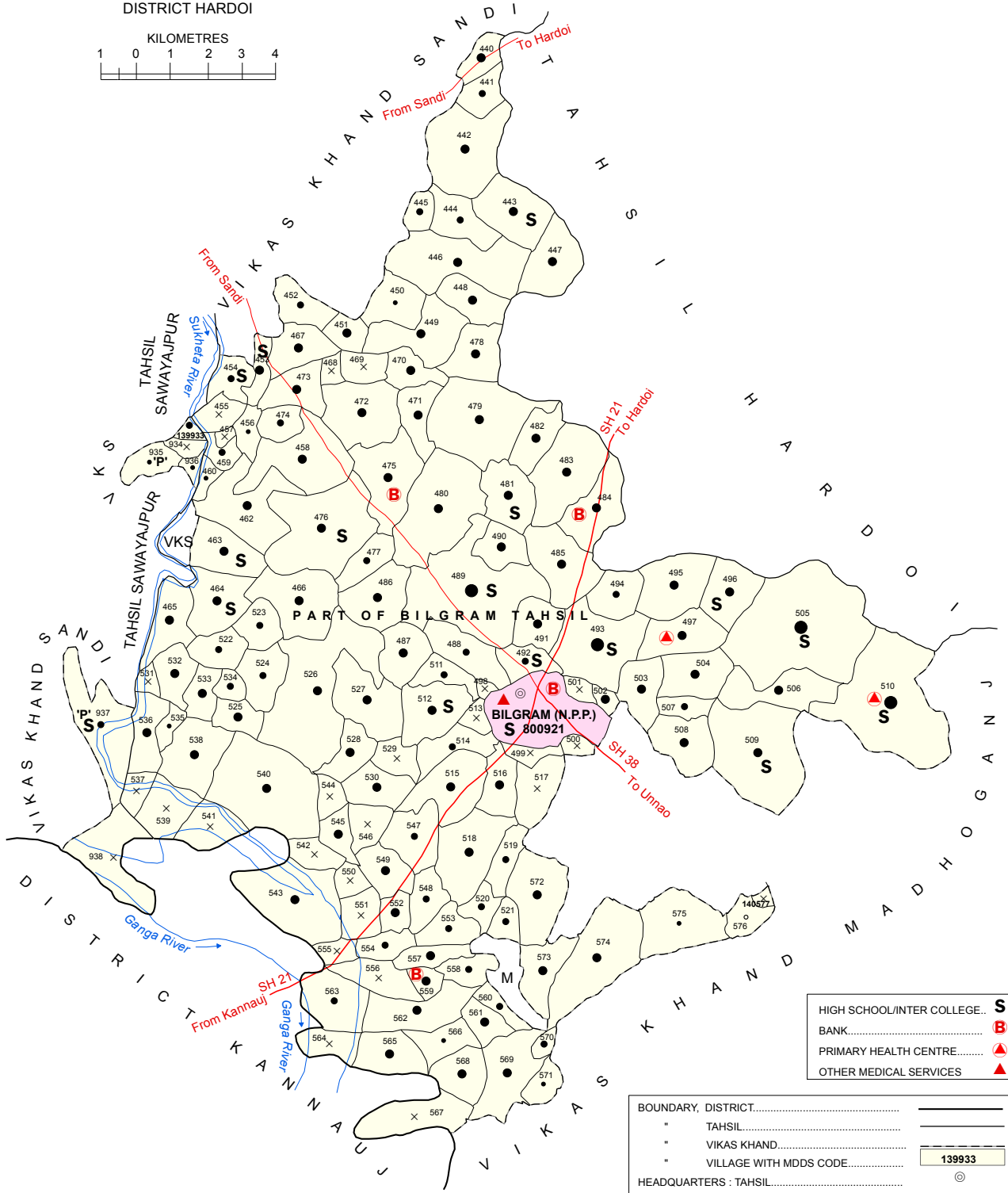
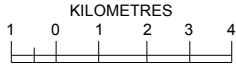
**Census of India 2011- Village Directory**  
Amenities and Land use ( As in 2009 )

Sr.No.	Name village	Location code no.	Land Use														
			Nearest Town		Area under different types of land use ( in hectares rounded up to one decimal place)												
			Name	Distance range code i.e. a for < 5 Kms, b for 5-10 Kms and c for 10+ kms.	Forests	Area under Non-agricultural Uses	Barren and Un-cultivable land	Permanent Pastures and Other Grazing Lands	Land Under Miscellaneous Tree Crops etc.	Culturable Waste Land	Fallow lands other than current fallows	Current Fallows	Net Area Sown	Total Irrigated Land Area	Total Un-irrigated Land Area		
1	2	3	102	103	104	105	106	107	108	109	110	111	112	113	114		
<b>Name of District:-Hardoi (0155)</b>																	
<b>Name of CD Block:- Sandi (265)</b>																	
941	Tebhnapur	140417	SANDI	b	0	6.7	0	0	0	0	0.5	1.5	0.6	84.5	81.9	2.6	
942	Uncha Malwa	140418			0	21	0	0	0	0	4.3	3.7	114.8	112.2	2.6		
943	Akhwailpur Malwa	140419			0	0	0	0	314.7	0	0	0	282.3	150.3	132		
944	Nasirpur	140420	SANDI	b	0	11.4	0	2.4	1.6	0	3.3	2.5	173.3	171.1	2.2		
945	Koilae	140421	SANDI	b	0	51.1	0	0	2.8	0	0	3.1	311.1	302.9	8.2		
946	Adampur	140422			0	181.2	0	0.1	67.9	2.8	2.4	0	499.6	485.1	14.5		
947	Jajwasi	140423	SANDI	b	0	330.3	0	0	1.6	0.5	22.1	4.1	322.4	322.4	0		
948	Amilookha	140424	SANDI	b	0	7.2	0	0	1.7	0.5	1.3	0.7	67.3	67.3	0		
949	Bagh Rai	140425	SANDI	b	0	33.5	10.5	0	254.2	215.4	0	38.8	377	366.6	10.5		
950	Odara Kadim	140426	SSNDI	b	0	5.8	1.2	0	0	0	0	2.1	31	32.1	0.1		
951	Odara Jadim	140427	SANDI	b	0	2.9	0	0	0	0	0.9	0.5	47.8	46.8	1		
952	Rasoolpur Aima	140428	SANDI	b	0	6.6	0	0	0	0	0	4.7	61.9	59.7	2.1		
953	Allipur	140429			0	11.8	0	0	0	29.5	0	0	38.6	37.7	0.9		
954	Sandi (Rural)	140430			0	44.3	0	0	0	0.2	0.2	12.6	79	66.3	12.7		
955	Bhaurajpur	140431			0	29.4	0	0	0	0	8.5	24.4	141.7	101.5	40.1		
956	Sandi (Rural) Pansala	140432			0	44.3	0	0	0	0.2	0.2	12.6	79	66.3	12.7		
957	Sandi (Rural) Pansala	140433			0	0	0	0	0	0	0	0	0	0	0		
958	Mirzapur	140434			0	41.7	0	0.2	0	0	0.8	44.4	211.5	146.8	64.7		
959	Auhadpur	140435			0	2.9	0	0	0	1.7	1.1	0.1	58	53.8	4.2		
960	Saidapur	140436	SANDI	a	0	0	1.2	0.5	24.4	3.4	0	2.1	336.5	336.5	0		
961	Pakra	140437	SANDI	b	0	0	0	0	20.3	0.1	0	0.7	55.2	52.1	3.1		
962	Bahadur Nagar	140438	SANDI	a	0	0.6	0	0	151.1	5.5	0	0.2	50.9	46.8	4.1		
963	Behti Chiragpur	140439			0	8.6	0	0	0	1	0.6	41.6	178.1	115.8	62.2		
964	Ganjari	140461	SANDI	b	0	13.9	0	0	0	2.1	6.8	18	113.9	100.1	13.8		
<b>Block T O T A L :</b>					<b>0</b>	<b>0</b>	<b>115.8</b>	<b>4143.7</b>	<b>450.4</b>	<b>41.9</b>	<b>1661.4</b>	<b>593.7</b>	<b>350.1</b>	<b>882.6</b>	<b>24022.7</b>	<b>21577.4</b>	<b>2446.4</b>

**Census of India 2011- Village Directory**  
Amenities and Land use ( As in 2009 )

Sr.No.	Name village	Location code no.	Area irrigated by source (in hectare).					Name of three most important commodities manufactured		
			Canals ( C )	Wells/Tube-wells(W/TW)	Tanks/Lakes(T/L)	Water Falls(WF)	Others(O)	First	Second	Third
1	2	3	115	116	117	118	119	120	121	122
<b>Name of District:-Hardoi (0155)</b>										
<b>Name of CD Block:- Sandi (265)</b>										
941	Tebhnapur	140417	0	81.9	0	0	0			
942	Uncha Malwa	140418	0	112.2	0	0	0			
943	Akhwailpur Malwa	140419	0	0	0	0	150.3			
944	Nasirpur	140420	0	166.2	0	0	4.8			
945	Koilae	140421	0	302.9	0	0	0			
946	Adampur	140422	0	0	0	0	485.1			
947	Jajwasi	140423	25.4	297	0	0	0			
948	Amilookha	140424	4.3	63	0	0	0			
949	Bagh Rai	140425	0	366.6	0	0	0			
950	Odara Kadim	140426	0	32.1	0	0	0			
951	Odara Jadim	140427	0	46.8	0	0	0			
952	Rasoolpur Aima	140428	59.7	0	0	0	0			
953	Allipur	140429	0	0	0	0	37.7			
954	Sandi (Rural)	140430	0	0	0	0	66.3			
955	Bhaurajpur	140431	0	0	0	0	101.5			
956	Sandi (Rural) Pansala	140432	0	0	0	0	66.3			
957	Sandi (Rural) Pansala	140433	0	0	0	0	0			
958	Mirzapur	140434	0	0	0	0	146.8			
959	Auhadpur	140435	0	0	0	0	53.8			
960	Saidapur	140436	0	336.5	0	0	0			
961	Pakra	140437	0	52.1	0	0	0			
962	Bahadur Nagar	140438	0	46.8	0	0	0			
963	Behti Chiragpur	140439	0	0	0	0	115.8			
964	Ganjari	140461	0	0	0	0	100.1			
<b>Block T O T A L :</b>			<b>118.7</b>	<b>7825</b>	<b>22.1</b>	<b>0</b>				

INDIA  
UTTAR PRADESH  
**VIKAS KHAND BILGRAM**  
( PARTS OF TAHSIL BILGRAM & SAWAYAJPUR )  
DISTRICT HARDOI



HIGH SCHOOL/INTER COLLEGE.....	<b>S</b>
BANK.....	<b>B</b>
PRIMARY HEALTH CENTRE.....	<b>▲</b>
OTHER MEDICAL SERVICES.....	<b>▲</b>

BOUNDARY, DISTRICT.....	—————
TAHSIL.....	—————
VIKAS KHAND.....	—————
VILLAGE WITH MDDS CODE.....	139933
HEADQUARTERS : TAHSIL.....	⊙
POPULATION SIZE OF VILLAGES: BELOW 200 , 200 - 499 , 500 - 999 , 1000 - 4999 , 5000 AND ABOVE	○ ● ● ● ● ●
UNINHABITED VILLAGE WITH MDDS CODE.....	× 140577
STATUTORY TOWN WITH MDDS CODE.....	800921
STATE HIGHWAY.....	SH 21
IMPORTANT METALLED ROADS.....	—————
RIVER AND STREAM.....	~~~~~

M - VIKAS KHAND MADHOGANJ  
VKS - VIKAS KHAND SANDI

'P' - PART OF SAWAYAJPUR TAHSIL

AREA (Sq. Km.).....	333.15
POPULATION.....	2,08,150
NUMBER OF TOWNS.....	01
NUMBER OF VILLAGES.....	143

Note :- Tahsil headquarters is also the Vikas Khand headquarters.

## Alphabetical list of Villages (CD Block Wise)

**Name of District: Hardoi**

**Name of CD BLOCK: Bilgram**

SR. NO.	NAME OF VILLAGE	2011 CENSUS LOCATION CODE NUMBER	2001 CENSUS LOCATION CODE NUMBER
1	Akbarpur Pasmamau	140495	03336200
2	Akhtyarpur	140488	03335500
3	Alaapur	140477	03334400
4	Aliapur	140521	03338800
5	Aligarh	140512	03337900
6	Ashafpur	140499	03336600
7	Atarchha Buzurg	140530	03339700
8	Atarchha Khurd	140527	03339400
9	Azmat Nagar Pansala	140537	03340400
10	Azmat Nagar Sisala	140536	03340300
11	Baghiyari	140574	03344100
12	Baifaria	140490	03335700
13	Balenda	140494	03336100
14	Band	140545	03341200
15	Bargawan	140504	03337100
16	Bashar	140491	03335800
17	Behta Bujurg	140480	03334700
18	Behti Khurd	140508	03337500
19	Berua Nizampur	140503	03337000
20	Bhairampur	140467	03333400
21	Bhikhpur	140452	03331900
22	Bhogaitapur	140526	03339300
23	Bilgram (Rural)	140498	03336500
24	Bindhourri	140496	03336300
25	Biraichmau	140486	03335300
26	Birauri	140509	03337600
27	Birmi	140528	03339500
28	Bochanpur	140576	03344300
29	Bojhbar	140501	03336800
30	Chachrapur	140442	03330900
31	Chak Bonria	140546	03341300
32	Chandpur	140502	03336900
33	Chaudhariapur	140453	03332000
34	Chauharpur	140529	03339600
35	Chhibramau	140559	03342600
36	Choliapur	140547	03341400
37	Dabha	140479	03334600
38	Dhandhamau	140534	03340100
39	Dhansari	140523	03339000

40	Dhondhi	140476	03334300
41	Dhondhpur	140471	03333800
42	Diwali	140518	03338500
43	Durgaganj	140475	03334200
44	Faizpur Kampoo	140575	03344200
45	Gang Barar Katri Jarsenamau	140555	03342200
46	Gang Barar Katri Jarsenamau	140556	03342300
47	Ganipur	140573	03344000
48	Gujrai	140506	03337300
49	Gurauli	140485	03335200
50	Haibatpur	140484	03335100
51	Hansaulia	140470	03333700
52	Haraiyapur	140571	03343800
53	Hasnapur	140469	03333600
54	Hasnapur Pansala	140464	03333100
55	Hasnapur Sisala	140463	03333000
56	Hunseypur Pansala	140455	03332200
57	Hunseypur Sisala	140454	03332100
58	Itauli	140511	03337800
59	Jalalpur	140515	03338200
60	Jarauli Kalan Pansala	140531	03339800
61	Jarauli Kalan Sisala	140532	03339900
62	Jarauli Sherpur	140493	03336000
63	Jarsenamau	140557	03342400
64	Jatpura	140444	03331100
65	Kachana	140524	03339100
66	Kaeemau Kuvriapur	140462	03332900
67	Kakra Kherha	140516	03338300
68	Karehka	140549	03341600
69	Katri Azmatpur	140567	03343400
70	Katri Banda	140542	03340900
71	Katri Bichhuya	140565	03343200
72	Katri Biluhi	140543	03341000
73	Katri Chhibramau	140562	03342900
74	Katri Jarsenamau	140554	03342100
75	Katri Kar Talab Khanpur	140564	03343100
76	Katri Karehka	140550	03341700
77	Katri Mahdeva	140563	03343000
78	Katri Meora	140551	03341800
79	Katri Parsola	140568	03343500
80	Katri Zaferpur	140566	03343300
81	Khairullapur	140577	03344400
82	Khalil Nagar	140500	03336700
83	Koe	140520	03338700



84	Koilara	140519	03338600
85	Kuberpur Pansala	140457	03332400
86	Kuberpur Sisala	140456	03332300
87	Kundrauli Sadikpur	140478	03334500
88	Kutuapur	140497	03336400
89	Kutulooপুর	140492	03335900
90	Lalpur Kanhri	140482	03334900
91	Lalpur Mirzapur	140517	03338400
92	Madara	140448	03331500
93	Mahmood Nagar	140514	03338100
94	Manjhia	140441	03330800
95	Masoodpur	140474	03334100
96	Massonamau	140560	03342700
97	Meora	140552	03341900
98	Mitmitpur Pansala	140460	03332700
99	Mitmitpur Sisala	140459	03332600
100	Mohammad Zamanpur	140544	03341100
101	Murauli Gwal	140445	03331200
102	Murauli Katheria	140472	03333900
103	Nabipur	140507	03337400
104	Naurangpur	140553	03342000
105	Nekpur Hatimpur	140473	03334000
106	Nekpur Newada	140533	03340000
107	Noorpur Hathaura	140505	03337200
108	Pahalbanabad	140468	03333500
109	Paindapur	140548	03341500
110	Panthauri	140487	03335400
111	Panthora	140522	03338900
112	Parauchi	140443	03331000
113	Parchal Rasoolpur	140510	03337700
114	Parsapur	140451	03331800
115	Parsola	140569	03343600
116	Pasner	140489	03335600
117	Pindari	140446	03331300
118	Radena Habib Nagar	140483	03335000
119	Rahula	140572	03343900
120	Raipura	140535	03340200
121	Ramapur	140450	03331700
122	Rampur Maghiyara	140538	03340500
123	Rampur Maghiyara Pansala	140539	03340600
124	Rasoolpur Goa	140440	03330700
125	Sahora	140449	03331600
126	Sakherha	140458	03332500
127	Sanjalpur	140465	03333200

128	Sanp Kherha	140558	03342500
129	Sarhiyapur Pansala	140541	03340800
130	Sarhiyapur Sisala	140540	03340700
131	Shahpur	140570	03343700
132	Sharifabad	140513	03338000
133	Siraichmau	140466	03333300
134	Tarauli	140481	03334800
135	Teria	140447	03331400
136	Terwa Chandpur	140525	03339200
137	Zaffarpur	140561	03342800

**Census of India 2011- Village Directory**

Amenities and Land use ( As in 2009 )

Sr.No.	Name village	Location code no.	Total area of the village ( in hectares rounded up to one decimal place)	Total population ( 2011 census )	Number of households (2011 census)	Number of educational amenities available. (If not available within the village , the distance range code viz: a for < 5 Kms, b for 5-10 Kms and c for 10+ kms of nearest place where facility is available is given).													
						Pre-Primary school (PP)	Primary school (P)	Middle school (M)	Secondary School (S)	Senior Secondary school (SS)	Degree college of arts, science & commerce (ASC)	Engineering college(EC)	Medical college (MC)	Management institute (MI)	Polytechnic (Pt)	Vocational training school /ITI	Non-formal training centre (NFTC)	Special school for disabled (SSD)	Others (specify)
1	2	3	4	5	6	7	8	9	10	11	12	13	14	15	16	17	18	19	20

**Name of District:-Hardoi (0155)**

**Name of CD Block:-Bilgram (266)**

965	Bhatauli	139933	121	1750	345	a		1	1	a						c	c	c		
966	Bhatauli Panchsala	139934	74.3	0	0															
967	Sahijana Sisala	139935	200.3	489	82															
968	Sahijana Sisala	139936	16.4	342	54															
969	Bamhrauli	139937	250.2	685	219			1	2	1										
970	Katri Ibrahimpur	139938	370.1	0	0															
971	Rasoolpur Goa	140440	131.4	1522	277	b		1	1	b	b	b	c	c	b	b	b	b	b	
972	Manjhia	140441	102.1	686	112	b		1	a	b			c	e	e	c	c	e	e	
973	Chachrapur	140442	341.4	2305	445	b		2	1	b	b	b	c	c	c	c	e	e	e	
974	Parauchi	140443	277.1	1476	234			1	2	1	b	b				c	e	e	b	
975	Jatpura	140444	185.3	934	173	b		1	a	b	b	b				c	e	e	b	
976	Murauli Gwal	140445	112.3	818	173	b		1	a	b	b	b				c	e	e	b	
977	Pindari	140446	571	4692	788	b		3	1	b	b	c		b	c	e	e	e		
978	Teria	140447	277	1715	278	b		1	1	b	b	b				c	e	e	b	
979	Madara	140448	185	1297	238	b		2	1	b	b	c		c	e	c	e	e	c	
980	Sahora	140449	351.5	1870	310	b		1	b	b	b	b	c	e	c	e	e	e	c	
981	Ramapur	140450	151.9	431	71															
982	Parsapur	140451	114.6	1202	213			1	1											
983	Bhikhpur	140452	162.4	987	192	a		1	a	a	a	a	c	e	e	c	e	e	c	
984	Chaudhariapur	140453	197.7	1955	301	a		1	2	1	1	a	b			e	e	e		
985	Hunseypur Sisala	140454	68.8	587	102	a		1	1	1	1	a	c	e	c	c	e	e	c	
986	Hunseypur Pansala	140455	59.2	0	0															
987	Kuberpur Sisala	140456	21	442	84	b	a	a	a	b	b	b				c	e	e		
988	Kuberpur Pansala	140457	9.3	0	0															
989	Sakherha	140458	355.6	2956	480			3	1	b	b					c	e	e		
990	Mitmitpur Sisala	140459	92.7	579	104	b		1	1	b	b	b	e			c	e	e		
991	Mitmitpur Pansala	140460	46	304	53	b			2	b	b	b	c			c	e	e		
992	Kaeemau Kuvvariapur	140462	310.9	2805	435			3	1	b	b					e	e	e		
993	Hasnapur Sisala	140463	253.3	2572	468			2	2	1	1	b	e	c	c	e	e	e	c	
994	Hasnapur Pansala	140464	253.3	1684	246	b	a		1	1	1	b	e	e	c	e	e	e	c	
995	Sanjalpur	140465	33	1099	204			1	a	a	b	b				c	e	a	e	
996	Siraichmau	140466	316.2	2144	311	a		3	1	a	a	b	c	e	c	e	e	e	c	
997	Bhairampur	140467	138.8	1129	188	a	a	a	a	a	b	c	e	e	c	e	c	e	e	
998	Pahalbanabad	140468	49.8	0	0															
999	Hasnapur	140469	62.9	0	0															
1000	Hansaulia	140470	185.2	1222	216	b			b	b	b	b	1			e	e	e		
1001	Dhondhpur	140471	224.9	1616	283	b		1	b	b	b	b				c	e	e	e	
1002	Murauli Katheria	140472	412.5	2340	433			2	b	b	b	b				e	e	e		
1003	Nekpur Hatimpur	140473	218.4	1348	209	a		1	1	a	a	a				e	e	e		
1004	Masoodpur	140474	100.1	762	137	b		1	b	b	b	b	c			c	e	e		
1005	Durgaganj	140475	462.3	4683	817	2		3	1	b	b	b	e	c	e	e	e	e	c	
1006	Dhondhi	140476	687.1	3101	558	1		3	2	1	b	b	e	e	e	e	c	e	e	
1007	Alaapur	140477	155.9	730	122	b		1	a	b	b	b	b	e	c	e	e	e	e	
1008	Kundrauli Sadikpur	140478	251.3	2345	440	b		3	1	b	b	b	e	c	e	c	e	e	e	
1009	Dabha	140479	546.7	3762	662	b		3	1	b	b	b	e	c	c	e	e	e	e	
1010	Behta Bujurg	140480	669.5	3171	507	b		2	1	a	b	b	e	e	c	e	e	e	e	
1011	Tarauli	140481	251.4	2737	450	b		2	1	1	1	b	c	e	c	e	c	e	c	

**Census of India 2011- Village Directory**

Amenities and Land use ( As in 2009 )

Sl.No.	Name village	Location code no.	Number of Medical Amenities available. (If not available within the village, the distance range code viz: a for < 5 Kms, b for 5-10 Kms and c for 10+ kms of nearest place where facility is available is given).										Number of Non-Government Medical Amenities available.								Availability of drinking water - Yes / No							
			Community health centre (CHC)	Primary health centre (PHC)	Primary health sub centre (PHS)	Maternity and child welfare centre (MCW)	T.B. clinic (TBC)	Hospital-allopathic (HA)	Hospital-alternative medicine (HO)	Dispensary (D)	Veterinary hospital (VH)	Mobile health clinic (MHC)	Family welfare centre (FWC)	Charitable non Govt. hospital/Nursing home.	Medical practitioner with MBBS Degree	Medical practitioner with other degree	Medical practitioner with no degree	Traditional practitioner and faith healer .	Medicine Shop	Others	Tap water (Treated/Untreated)	Well water (Covered / Uncovered well)	Hand Pump	Tube wells / Bore well	Spring	River / Canal	Tank / Pond / Lake	Others
1	2	3	21	22	23	24	25	26	27	28	29	30	31	32	33	34	35	36	37	38	39	40	41	42	43	44	45	46

Name of District:-Hardoi (0155)

Name of CD Block:-Bilgram (266)

965	Bhatauli	139933	a	a	a	a	a	a	a	a	a	a	a	0	0	0	0	0	0	0	0	Yes	Yes	Yes	No	No	Yes	Yes	No
966	Bhatauli Panchsala	139934																				No	No	No	No	No	No	No	No
967	Sahijana Sisala	139935												0	0	0	0	0	0	0	0	No	No	No	No	No	No	No	No
968	Sahijana Sisala	139936												0	0	0	0	0	0	0	0	No	No	No	No	No	No	No	No
969	Bamhrauli	139937	b	a	b	c	c		c	c	c	c	c	0	0	0	0	0	0	0	0	Yes	Yes	Yes	No	No	Yes	Yes	No
970	Katri Ibrahimpur	139938																											
971	Rasoolpur Goa	140440	b	b		b	b	b	b	b	b	b	b	0	0	0	0	0	0	0	0	Yes	Yes	Yes	No	No	Yes	Yes	No
972	Manjhia	140441	b	b	a	c	c	c	c	c	c	b	b	0	0	0	0	0	0	0	0	Yes	Yes	Yes	No	No	Yes	No	No
973	Chachrapur	140442	b	b		c	c	c	c	c	c	b	b	0	0	0	0	0	0	0	0	Yes	Yes	Yes	No	No	No	Yes	No
974	Parauchi	140443	b	b	a	b	b	b	b	b	a	a	b	0	0	0	0	0	0	0	0	Yes	Yes	Yes	No	No	No	No	No
975	Jatpura	140444	b	b	a	b	b	b	a	a	a	a	b	0	0	0	0	0	0	0	0	Yes	Yes	Yes	No	No	No	No	No
976	Murauli Gwal	140445	b	b	a	b	b	b	a	a	a	a	b	0	0	0	0	0	0	0	0	Yes	Yes	Yes	No	No	No	No	No
977	Pindari	140446	c	b		b	b	c	c	c	c	b	c	0	0	0	0	0	0	0	0	Yes	Yes	Yes	No	No	No	Yes	No
978	Teria	140447	b	b	a	b	b	b	b	b	b	a	a	0	0	0	0	0	0	0	0	Yes	Yes	Yes	No	No	No	No	No
979	Madara	140448	c	b	a	b	b	c	c	c	c	b	c	0	0	0	0	0	0	0	0	Yes	Yes	Yes	No	No	Yes	Yes	No
980	Sahora	140449	b	b	b	b	c	b	b	b	b	c	b	0	0	0	0	0	0	0	0	Yes	Yes	Yes	Yes	No	No	Yes	No
981	Ramapur	140450												0	0	0	0	0	0	0	0	No	No	No	No	No	No	No	No
982	Parsapur	140451												0	0	0	0	0	0	0	0	No	No	Yes	Yes	No	No	Yes	No
983	Bhikhpur	140452	a	a	a	e	e	c	c	a	a	a	a	0	0	0	0	0	0	0	0	Yes	Yes	Yes	No	No	No	No	No
984	Chaudhariapur	140453	b	b	c	c	c	c	c	c	b	b	b	0	0	0	0	0	0	0	0	Yes	Yes	Yes	No	No	No	No	No
985	Hunseypur Sisala	140454	a	a	a	e	e	c	c	c	a	a	a	0	0	0	0	0	0	1	0	Yes	Yes	Yes	No	No	No	No	No
986	Hunseypur Pansala	140455																											
987	Kuberpur Sisala	140456									b	b	b	0	0	0	0	0	0	0	0	No	No	Yes	Yes	No	No	Yes	No
988	Kuberpur Pansala	140457																											
989	Sakherha	140458								b	b	b	0	0	0	0	0	0	0	0	0	No	No	Yes	Yes	No	No	Yes	No
990	Mitmitpur Sisala	140459								b	b	b	0	0	0	0	0	0	0	0	0	No	No	Yes	Yes	No	Yes	No	No
991	Mitmitpur Pansala	140460								b	b	b	0	0	0	0	0	0	0	0	0	No	No	Yes	Yes	No	No	No	No
992	Kaemau Kuvvariapur	140462								b	b	b	0	0	0	0	0	0	0	0	0	No	No	Yes	Yes	No	No	Yes	No
993	Hasnapur Sisala	140463	b	a	a	c	c	c	c	c	b	b	b	0	0	0	0	0	0	0	0	Yes	Yes	Yes	No	No	No	No	No
994	Hasnapur Pansala	140464	b	a	a	e	e	c	c	c	b	b	b	0	0	0	0	0	0	0	0	Yes	Yes	Yes	No	No	No	No	No
995	Sanjalpur	140465	b	b	b	b	b	b	b	b	b	b	b	0	0	0	0	0	0	0	0	Yes	Yes	Yes	No	No	No	No	No
996	Siraichmau	140466	b	b	b	b	b	c	c	b	b	b	b	0	0	0	0	0	0	0	0	Yes	Yes	Yes	No	No	No	No	No
997	Bhairampur	140467			a	a	e	c	c	c	a	1	a	0	0	0	0	0	0	0	0	Yes	Yes	Yes	Yes	No	No	No	No
998	Pahaltanabad	140468																											
999	Hasnapur	140469																											
1000	Hansaulia	140470	b			b	b	b	b	b	b	b	b	0	0	0	0	0	0	0	0	Yes	Yes	Yes	No	No	No	No	No
1001	Dhondhpur	140471	b	b	b	b	b	b	b	b	b	b	b	0	0	0	0	0	0	0	0	Yes	Yes	Yes	No	No	No	No	No
1002	Murauli Katheria	140472	b	b	b	b	b	b	b	b	b	b	b	0	0	0	0	0	0	0	0	Yes	Yes	Yes	No	No	No	No	No
1003	Nekpur Hatimpur	140473	a	a	a	a	a	a	a	a	a	a	a	0	0	0	0	0	0	0	0	Yes	Yes	Yes	No	No	No	No	No
1004	Masoodpur	140474	b	b							b	b	b	0	0	0	0	0	0	0	0	No	No	Yes	Yes	No	No	Yes	No
1005	Durgaganj	140475	b	b		b	b	1	b	b	b	b	b	0	0	1	2	0	0	0	0	Yes	Yes	Yes	Yes	No	No	Yes	No
1006	Dhondhi	140476	b	b	b	a	b	b	a	b	b	b	a	0	0	0	0	1	0	0	0	Yes	Yes	Yes	Yes	No	No	Yes	No
1007	Alapur	140477	b	b	b	a	b	b	a	b	b	b	a	0	0	0	0	0	0	0	0	Yes	Yes	Yes	Yes	No	No	Yes	No
1008	Kundrauli Sadikpur	140478	b	b	b	c	b	b	b	b	b	c	b	0	0	0	0	0	0	0	0	Yes	Yes	Yes	No	No	No	Yes	No
1009	Dabha	140479	b	b		b	c	b		b	b	c	b	0	0	0	0	0	0	0	0	Yes	Yes	Yes	No	No	No	Yes	No
1010	Behra Bujurg	140480	b	b	b	a	b	b	a	b	b	a	b	0	0	0	0	0	0	0	0	Yes	Yes	Yes	Yes	No	No	Yes	No
1011	Tarauli	140481	b	b		b	c					b	c	0	0	0	0	0	0	0	0	Yes	Yes	Yes	No	No	No	Yes	No

**Census of India 2011- Village Directory**

Amenities and Land use ( As in 2009 )

Sr.No.	Name village	Location code no.	Availability of toilet & others Yes / No				Communication and transport facilities (If amenities available code -Yes is given except for Village Pin Code ,If not available within the village , the distance range code viz; a for < 5 Kms, b for 5-10 Kms and c for 10+ kms of nearest place where facility is available is given).																			
			Community toilet including bath.	Community toilet excluding bath.	Rural sanitary mart or sanitary hardware outlet available near the village.	Community bio- gas or recycle of waste for productive use.	Post office(PO)	Sub post office (SPO)	Post & Telegraph office (P&TO)	Village Pin Code	Telephones (Land lines)	Public call office (PCO)	Mobile phone coverage	Internet cafes/ Common service centre (CSC)	Private courier facility	Bus service (Public & Private)	Railway stations	Auto/Modified Autos	Taxis and Vans	Tractors	Cycle-pulled rickshaws(Manual & Machine driven)	Carts driven by animals	Sea /River ferry service			
1			47	48	49	50	51	52	53	54	55	56	57	58	59	60	61	62	63	64	65	66	67			

Name of District:-Hardoi (0155)

Name of CD Block:-Bilgram (266)

965	Bhatauli	139933	No	No	No	No	a	a	a		a	a	Yes	a	a	a	c	a	a	Yes	c	Yes	
966	Bhatauli Panchsala	139934																					
967	Sahijana Sisala	139935	No	No	No	No	b																
968	Sahijana Sisala	139936	No	No	No	No	b																
969	Bamhrauli	139937	No	No	No	No	b		c		c		Yes		c	b	c	b	b				Yes
970	Katri Ibrahimpur	139938																					
971	Rasoolpur Goa	140440	No	No	No	No	b	a			b	b	Yes	b			b	b		Yes		Yes	
972	Manjhia	140441	No	No	No	No	b	a			b	b	Yes	b	b	Yes	c	c	Yes	Yes	Yes	Yes	Yes
973	Chachrapur	140442	No	No	No	No	b	Yes					Yes	Yes	b	a	c	b	a	Yes		Yes	
974	Parauchi	140443	No	Yes	No	No	b	a	b		a	a	Yes	b	b	a	c	c	a	Yes	Yes	Yes	
975	Jatpura	140444	No	Yes	No	No	b	a	b		a	b	Yes	b	b	a	c	c	a	Yes	Yes	Yes	
976	Murauli Gwal	140445	No	Yes	No	No	b	a	b		a	a	Yes	b	b	a	c	c	a	Yes	Yes	Yes	
977	Pindari	140446	No	No	No	No	b	a	c		c	b	Yes	Yes	c	b	c	b	b		b		
978	Teria	140447	No	Yes	No	No	b	a	b		a	b	Yes	b	b	b	c	c	b	Yes	Yes	Yes	
979	Madara	140448	No	No	No	No	b	b	c		c	b	Yes	c	c	b	c	b	b		b		
980	Sahora	140449	No	No	No	No	b	b	b		Yes	Yes	Yes	b	b	b	c	b	a	Yes	Yes	Yes	
981	Ramapur	140450	No	No	No	No	Yes																
982	Parsapur	140451	No	No	No	No							Yes										
983	Bhikhpur	140452	No	No	No	No	a	a	a		a	a	Yes	c	c	c	c	a	a	Yes	a	Yes	
984	Chaudhariapur	140453	No	No	No	No	b	b	b		Yes	Yes	Yes	c	c	Yes	c	b	b	Yes	b	Yes	
985	Hunseypur Sisala	140454	No	No	No	No	a	a			a	a	Yes	c	c	Yes	c	Yes	Yes	Yes	a	Yes	
986	Hunseypur Pansala	140455																					
987	Kuberpur Sisala	140456	No	No	No	No	b					b	Yes			Yes	c			Yes	Yes	Yes	
988	Kuberpur Pansala	140457																					
989	Sakherha	140458	No	No	No	No							Yes	Yes		Yes	c			Yes	Yes	Yes	
990	Mitmitpur Sisala	140459	No	No	No	No	b					b	Yes	a		Yes	c			Yes	Yes	Yes	
991	Mitmitpur Pansala	140460	No	No	No	No	b					b	Yes			Yes	c			Yes	Yes	Yes	
992	Kaeemau Kuvriapur	140462	No	No	No	No							Yes	Yes		Yes	c			Yes	Yes	Yes	
993	Hasnapur Sisala	140463	No	No	No	No	b	a	b		b	b	Yes	Yes	c	b	c	b	b	Yes		Yes	
994	Hasnapur Pansala	140464	No	No	No	No	b	a	b		b	b	Yes	c	c	b	c	b		Yes		Yes	
995	Sanjalpur	140465	No	Yes	No	No	b	a	b		b	b	Yes	b	b	b	c	b	b	Yes	Yes	Yes	
996	Siraichmau	140466	No	Yes	No	No	b	b	b		a	b	Yes	Yes	b	b	c		b	Yes		Yes	
997	Bhairampur	140467	No	No	No	No	a	a	a		a	a	Yes	c	c	a	c	a	a	Yes		Yes	
998	Pahalbanabad	140468																					
999	Hasnapur	140469																					
1000	Hansaulia	140470	No	No	No	No	b	b	b		b	b	Yes	b	b	b	b						
1001	Dhondhpur	140471	No	No	No	No	a	a	a		a	a	Yes	a	a	a	a	a	a	a	a	a	a
1002	Murauli Katheria	140472	No	No	No	No	b	b	b		b	b	Yes	Yes	b	b	c	b	b	b	b	b	b
1003	Nekpur Hatimpur	140473	No	No	No	No	a	a	a		a	a	Yes	a	a	a	c	a	a				
1004	Masoodpur	140474	No	No	No	No	b					b	Yes			Yes	c			Yes	Yes	Yes	
1005	Durgaganj	140475	No	No	No	No	b	Yes	b		Yes	b	Yes	Yes	b	b	c	b	b	b	b	b	Yes
1006	Dhondhi	140476	No	No	No	No	b	a	b		b	b	Yes	Yes	b	b	c	b	b	b	b	b	Yes
1007	Alaapur	140477	No	No	No	No	b	a	b		a	b	Yes	b	b	b	c	b	b	b	b	a	
1008	Kundrauli Sadikpur	140478	No	No	No	No	c	b	c		b	b	Yes	Yes	c	b	c		b	Yes	b	Yes	
1009	Dabha	140479	No	No	No	No	c	Yes	c		241301	b	Yes	Yes	c	a	c		b	Yes	b	Yes	
1010	Beha Bujurg	140480	No	No	No	No	b	a	b		a	b	Yes	Yes	b	b	c	b	b	b	b	Yes	
1011	Tarauli	140481	No	No	No	No	c	a	c		241301	b	Yes	Yes	c	a	c			Yes		Yes	

**Census of India 2011- Village Directory**

Amenities and Land use ( As in 2009 )

Sr.No.	Name village	Location code no.	Village connected to highways,village roads, banks & credit societies (If amenities available code -Yes is given, If not available within the village , the distance range code viz; a for < 5 Kms, b for 5-10 Kms and c for 10+ kms of nearest place where facility is available is given).																	Availability of miscellaneous facilities (If amenities available code -Yes is given, If not available within the village , the distance range code viz; a for < 5 Kms, b for 5-10 Kms and c for 10+ kms of nearest place where facility is available is given).																
			68	69	70	71	72	73	74	75	76	77	78	79	80	81	82	83	84	85	86	87	88													
			Connected to national highway(NH)	Connected to state highway(SH)	Connected to major district road (MDR)	Connected to others district road	Pucca roads	Katcheha roads	Water bounded macadam(WBM) roads	Navigable waterway (river/canal)N/W	Footpaths (FP)	Commercial & Co-operative Banks	A.T.M	Agricultural Credit Societies	Self-Help Group (SHG)	Public distribution system (PDS) shop	Mandis / Regular market	Weekly Haat	Agricultural marketing society	Integrated Child Development Scheme (Nutritional Centres)	Anganwadi Centre (Nutritional Centres)	Others (Nutritional Centres)	ASHA (Accredited Social Health Activist)													

**Name of District:-Hardoi (0155)**

**Name of CD Block:-Bilgram (266)**

965	Bhatauli	139933	c	a	a	Yes	Yes	Yes	Yes			a	c	a	Yes	Yes	Yes	Yes	Yes	Yes	Yes	Yes	Yes
966	Bhatauli Panchsala	139934																					
967	Sahijana Sisala	139935								Yes	b	c	b	Yes	a	b	b	b	Yes	Yes	Yes	Yes	Yes
968	Sahijana Sisala	139936							Yes				c	Yes	Yes	Yes	Yes	Yes	Yes	Yes	Yes	Yes	Yes
969	Bamhrauli	139937		b				Yes			b	c		Yes	Yes	c	Yes	Yes					
970	Katri Ibrahimpur	139938																					
971	Rasoolpur Goa	140440	c	b	Yes	Yes	Yes	Yes	Yes	Yes	b	b	b	b	Yes	b	Yes	b	Yes	Yes	Yes	Yes	Yes
972	Manjhia	140441	c	b	Yes	Yes	Yes	Yes	Yes	Yes				b	Yes	Yes	Yes	Yes	Yes	Yes	Yes	Yes	Yes
973	Chachrapur	140442	c	b	Yes	Yes	Yes	Yes	Yes	Yes		c	c	c	c	Yes	b	Yes	b	Yes	Yes	Yes	Yes
974	Parauchi	140443	b	b	a	Yes	Yes	Yes	Yes	Yes	b	b	b	Yes	Yes	b	a	b	b	Yes	Yes	Yes	Yes
975	Jatpura	140444	b	b	Yes	Yes	Yes	Yes	Yes	a	Yes		b	b	Yes	Yes	b	a	b	b	b	b	Yes
976	Murauli Gwal	140445	b	b	Yes	Yes	Yes	Yes	Yes	Yes			b	b	Yes	a	b	a	b	b	Yes	Yes	Yes
977	Pindari	140446		b	Yes	b	Yes	Yes	Yes			b	c	b	Yes	Yes	Yes	Yes	b	Yes	Yes	Yes	Yes
978	Teria	140447	b	b	b	Yes	Yes	Yes	Yes	Yes	b	b	b	Yes	Yes	b	b	c	b	Yes	Yes	Yes	Yes
979	Madara	140448			Yes	Yes	Yes	Yes	Yes			b	c	b	Yes	Yes	b	Yes	b	Yes	Yes	Yes	Yes
980	Sahora	140449	b	Yes	Yes	Yes	Yes	Yes	b	b	Yes	c	c	c	b	Yes	a	Yes	b	b	Yes	Yes	Yes
981	Ramapur	140450								Yes			c	Yes	Yes	Yes	Yes	Yes	Yes	Yes	Yes	Yes	Yes
982	Parsapur	140451					Yes	Yes			Yes				Yes	Yes	Yes	Yes	Yes	Yes	Yes	Yes	Yes
983	Bhikhpur	140452	c	a	Yes	Yes	Yes	Yes	Yes	a		a	c	a	Yes	Yes	a	a	a	a	Yes	Yes	Yes
984	Chaudhariapur	140453	c	Yes	Yes	Yes	Yes	Yes	Yes	Yes	b	c	b	Yes	Yes	b	Yes	Yes	b	Yes	Yes	Yes	Yes
985	Hunseypur Sisala	140454	c	Yes	Yes	Yes	Yes	Yes	Yes		a	c	a	Yes	Yes	Yes	Yes	a	Yes	Yes	Yes	Yes	Yes
986	Hunseypur Pansala	140455																					
987	Kuberpur Sisala	140456	Yes	Yes	Yes	Yes		Yes	Yes	Yes	b	c	b	Yes	a	Yes	b	b	Yes	Yes	Yes	Yes	Yes
988	Kuberpur Pansala	140457																					
989	Sakherha	140458	Yes	Yes	Yes	Yes	Yes	Yes	Yes	Yes				Yes	Yes	Yes	Yes	b	Yes	Yes	Yes	Yes	Yes
990	Mitmitpur Sisala	140459	Yes	Yes	Yes	Yes	Yes	Yes	Yes	Yes	b	c	b	Yes	b	Yes	Yes	b	Yes	Yes	Yes	Yes	Yes
991	Mitmitpur Pansala	140460	Yes	Yes	Yes	Yes	a	Yes	Yes	Yes	b	c	b	b	Yes	Yes	Yes	Yes	Yes	Yes	Yes	Yes	Yes
992	Kaemau Kuvariapur	140462	Yes	Yes	Yes	Yes	Yes	Yes	Yes	Yes				Yes	Yes	Yes	Yes	b	Yes	Yes	Yes	Yes	Yes
993	Hasnapur Sisala	140463	c	b	Yes	Yes	Yes	Yes	Yes		c	c	c	b	Yes	b	Yes	b	Yes	Yes	Yes	Yes	Yes
994	Hasnapur Pansala	140464	c	b	Yes	Yes	Yes	Yes	Yes		c	c	c	b	a	b	a	b	Yes	Yes	Yes	Yes	Yes
995	Sanjalpur	140465	b	b	b	Yes	Yes	Yes	Yes	Yes	b	b		Yes	Yes	b	a	b	b	Yes	Yes	Yes	Yes
996	Siraichmau	140466		b	Yes	Yes	Yes	Yes	Yes	Yes	b	b	b	Yes	Yes	b	a	c	c	Yes	Yes	Yes	Yes
997	Bhairampur	140467	c	a	Yes	Yes	a	Yes	Yes		a	c		Yes	Yes	a	a	a	a	Yes	Yes	Yes	Yes
998	Pahalbanabad	140468																					
999	Hasnapur	140469																					
1000	Hansaulia	140470			Yes	Yes		Yes			b	b	b	b	Yes	b	b	b	b	Yes	Yes	Yes	Yes
1001	Dhondhpur	140471		Yes	Yes	Yes	Yes	Yes	Yes	Yes	b	b	b	b	Yes	b	b	b	b	Yes	b	Yes	Yes
1002	Murauli Katheria	140472		Yes	Yes	Yes	Yes	Yes			b	b	b	b	Yes	b	b	b	b	Yes	Yes	Yes	Yes
1003	Nekpur Hatampur	140473		Yes	Yes	Yes	Yes	Yes			a	a	a	a	Yes	a	a	a	Yes	Yes	Yes	Yes	Yes
1004	Masoodpur	140474	Yes	Yes	Yes	Yes		Yes	Yes	Yes	b	c	b	Yes	Yes	Yes	Yes	Yes	Yes	Yes	Yes	Yes	Yes
1005	Durgaganj	140475	Yes	Yes	Yes	Yes	Yes	b	b		Yes	b	b	b	Yes	b	Yes	b	b	Yes	Yes	Yes	Yes
1006	Dhondhi	140476	a	a	a	a	Yes	Yes	b		a	b	b	Yes	Yes	b	a	b	b	Yes	Yes	Yes	Yes
1007	Alaapur	140477	a	a	a	a	Yes	Yes	b		a	b	b	a	Yes	b	a	b	b	Yes	Yes	Yes	a
1008	Kundrauli Sadikpur	140478	c	c	a	Yes	Yes	Yes	Yes		b	b	b	Yes	Yes	b	Yes	b	Yes	Yes	Yes	Yes	Yes
1009	Dabha	140479	c	a	a	Yes	Yes	Yes			a	b	b	Yes	Yes	a	a	b	b	Yes	Yes	Yes	Yes
1010	Beha Bujurg	140480	a	a	a	a	Yes	Yes	b		a	b	b	b	Yes	b	Yes	b	b	Yes	Yes	Yes	Yes
1011	Tarauli	140481	c	b	a	Yes				Yes	b	b	b	Yes	Yes	b	b	b	b	Yes	Yes	Yes	Yes

Sr.No.	Name village	Location code no.	Availability of miscellaneous facilities (If amenities available code -Yes is given, If not available within the village, the distance range code viz; a for < 5 Kms, b for 5-10 Kms and c for 10+ kms of nearest place where facility is available is given).														Availability of electricity (Yes/No)	
			Community centre with/without TV	Sports Field,	Sports Club / Recreation Centre	Cinema / Video Hall	Public Library	Public Reading Room	Newspaper Supply	Assembly Polling station	Birth & Death Registration Office	Power Supply for Domestic Use (ED)	Power Supply for Agricultural Use (EAC)	Power Supply for Commercial Use (EC)	Power Supply for All Uses (EA)			
1	2	3	89	90	91	92	93	94	95	96	97	98	99	100	101			

**Name of District:-Hardoi (0155)**

**Name of CD Block:-Bilgram (266)**

965	Bhatauli	139933	Yes	c	Yes	Yes	Yes	Yes	Yes	Yes	Yes	Yes	Yes	Yes	Yes	Yes	Yes	Yes
966	Bhatauli Panchsala	139934																
967	Sahijana Sisala	139935	b	b	b	b	b	b	b	Yes	b	No	No	No	No			
968	Sahijana Sisala	139936	Yes	Yes	Yes	Yes	Yes	Yes	Yes	Yes	Yes	No	No	No	No			
969	Bamhrauli	139937	Yes	c	c	c	Yes	Yes	Yes	Yes	b	Yes	Yes	Yes	Yes			
970	Katri Ibrahimpur	139938																
971	Rasoolpur Goa	140440	b	b	b	b	b	b	b	Yes	Yes	Yes	Yes	Yes	Yes	Yes	Yes	Yes
972	Manjhia	140441	Yes	Yes	Yes	Yes	Yes	Yes	Yes	Yes	Yes	Yes	Yes	Yes	Yes	Yes	Yes	Yes
973	Chachrapur	140442	c	c	c	c	c	c	b	Yes	Yes	Yes	Yes	Yes	Yes	Yes	Yes	Yes
974	Paruchi	140443	b	c	Yes	c	b	b	Yes	Yes	b	Yes	Yes	Yes	Yes	Yes	Yes	Yes
975	Jatpura	140444	b	c	b	b	b	b	Yes	Yes	b	Yes	Yes	Yes	Yes	Yes	Yes	Yes
976	Murauli Gwal	140445	b	c	b	b	b	b	Yes	Yes	b	Yes	Yes	Yes	Yes	Yes	Yes	Yes
977	Pindari	140446	c	c	c	c	c	c	b	Yes	c	Yes	Yes	Yes	Yes	Yes	Yes	Yes
978	Teria	140447	b	c	b	b	c	b	Yes	Yes	Yes	Yes	Yes	Yes	Yes	Yes	Yes	Yes
979	Madara	140448	c	c	c	c	c	c	b	Yes	c	Yes	Yes	Yes	Yes	Yes	Yes	Yes
980	Sahara	140449	b	b	b	b	c	c	Yes	Yes	c	Yes	Yes	Yes	Yes	Yes	Yes	Yes
981	Ramapur	140450	Yes	Yes	Yes	Yes	Yes	Yes	Yes	Yes	Yes	No	No	No	No			
982	Parsapur	140451	Yes	Yes	Yes	Yes	Yes	Yes	Yes	Yes	Yes	Yes	Yes	Yes	Yes	Yes	Yes	Yes
983	Bhikhpur	140452	a	c	c	c	c	c	Yes	Yes	c	Yes	Yes	Yes	Yes	Yes	Yes	Yes
984	Chaudhariapur	140453	b	c	c	c	c	c	Yes	Yes	c	Yes	Yes	Yes	Yes	Yes	Yes	Yes
985	Hunseypur Sisala	140454	a	c	c	c	c	c	Yes	c	Yes	Yes	Yes	Yes	Yes	Yes	Yes	Yes
986	Hunseypur Pansala	140455																
987	Kuberpur Sisala	140456	Yes	Yes	Yes	Yes	Yes	Yes	Yes	a	Yes	Yes	Yes	Yes	Yes	Yes	Yes	Yes
988	Kuberpur Pansala	140457																
989	Sakherha	140458	Yes	Yes	Yes	Yes	Yes	Yes	Yes	Yes	Yes	Yes	Yes	Yes	Yes	Yes	Yes	Yes
990	Mitmitpur Sisala	140459	Yes	c	Yes	Yes	Yes	Yes	Yes	Yes	Yes	Yes	Yes	Yes	Yes	Yes	Yes	Yes
991	Mitmitpur Pansala	140460	Yes	Yes	Yes	Yes	Yes	Yes	Yes	Yes	Yes	Yes	Yes	Yes	Yes	Yes	Yes	Yes
992	Kaemau Kuvariapur	140462	Yes	Yes	Yes	Yes	Yes	Yes	Yes	Yes	Yes	Yes	Yes	Yes	Yes	Yes	Yes	Yes
993	Hasnapur Sisala	140463	b	c	c	c	c	c	b	Yes	c	Yes	Yes	Yes	Yes	Yes	Yes	Yes
994	Hasnapur Pansala	140464	c	c	c	c	c	c	Yes	a	Yes	Yes	Yes	Yes	Yes	Yes	Yes	Yes
995	Sanjalpur	140465	b	c	a	b	b	b	Yes	a	b	Yes	Yes	Yes	Yes	Yes	Yes	Yes
996	Siraichmau	140466	b	Yes	Yes	b	b	b	b	Yes	b	Yes	Yes	Yes	Yes	Yes	Yes	Yes
997	Bhairampur	140467	Yes	c	c	c	c	c	Yes	a	c	Yes	Yes	Yes	Yes	Yes	Yes	Yes
998	Pahaltanabad	140468																
999	Hasnapur	140469																
1000	Hansaulia	140470	b	Yes	Yes	Yes	Yes	Yes	Yes	Yes	Yes	Yes	Yes	Yes	Yes	Yes	Yes	Yes
1001	Dhondhpur	140471	b	b	b	b	b	b	b	Yes	b	Yes	Yes	Yes	Yes	Yes	Yes	Yes
1002	Murauli Katheria	140472	b	b	b	b	b	b	b	Yes	b	Yes	Yes	Yes	Yes	Yes	Yes	Yes
1003	Nekpur Hatimpur	140473	a	a	a	a	a	a	a	Yes	Yes	Yes	Yes	Yes	Yes	Yes	Yes	Yes
1004	Masoodpur	140474	Yes	Yes	Yes	Yes	Yes	Yes	Yes	Yes	Yes	Yes	Yes	Yes	Yes	Yes	Yes	Yes
1005	Durgaganj	140475	b	b	b	b	b	b	Yes	Yes	b	Yes	Yes	Yes	Yes	Yes	Yes	Yes
1006	Dhondhi	140476	b	b	b	b	b	b	Yes	Yes	b	Yes	Yes	Yes	Yes	Yes	Yes	Yes
1007	Alapur	140477	b	b	b	b	b	b	a	Yes	b	Yes	Yes	Yes	Yes	Yes	Yes	Yes
1008	Kundrauli Sadikpur	140478	b	b	c	c	c	c	b	Yes	b	Yes	Yes	Yes	Yes	Yes	Yes	Yes
1009	Dabha	140479	b	b	c	b	b	b	Yes	Yes	b	Yes	Yes	Yes	Yes	Yes	Yes	Yes
1010	Behta Bujurg	140480	b	b	b	b	b	b	Yes	Yes	b	Yes	Yes	Yes	Yes	Yes	Yes	Yes
1011	Tarauli	140481	b	b	c	b	b	b	Yes	Yes	b	Yes	Yes	Yes	Yes	Yes	Yes	Yes

**Census of India 2011- Village Directory**  
Amenities and Land use ( As in 2009 )

Sr.No.	Name village	Location code no.	Land Use												
			Nearest Town	Area under different types of land use ( in hectares rounded up to one decimal place)											
				Distance range code i.e. a for < 5 Kms, b for 5-10 Kms and c for 10+ kms.	Forests	Area under Non-agricultural Uses	Barren and Un-cultivable land	Permanent Pastures and Other Grazing Lands	Land Under Miscellaneous Tree Crops etc.	Culturable Waste Land	Fallow lands other than current fallows	Current Fallows	Net Area Sown	Total Irrigated Land Area	Total Un-irrigated Land Area
1	2	3	102	103	104	105	106	107	108	109	110	111	112	113	114

**Name of District:-Hardoi (0155)**

**Name of CD Block:-Bilgram (266)**

965	Bhatauli	139933			0	0	0	0	0	0	0	0	0	121	114	7
966	Bhatauli Panchsala	139934			0	50.1	0	0	2	0.1	0	0	0	22	19.1	3
967	Sahijana Sisala	139935		b	0	17.5	0	0	0.6	2.2	1.5	0.5	178.1	173	5	
968	Sahijana Sisala	139936	HARDOI	c	0	11	0	0	0.1	0.2	0	0	5.1	3.6	1.5	
969	Bamhrauli	139937			0	0	0	0	6	0.5	0	1.2	242.4	242.4	0	
970	Katri Ibrahimpur	139938			0	84.5	4.6	0	0	29.4	5.4	0	246.6	246.6	0	
971	Rasoolpur Goa	140440	SANDI	b	0	12.5	0	0	0.2	0	0	8.2	110.4	102.3	8.1	
972	Manjhia	140441	SANDI	b	0	7.4	0.7	0	0	0.9	0	2.4	90.6	86.1	4.5	
973	Chachrapur	140442	SANDI	b	85.5	29.9	0	0	0	3.2	0	26.3	196.5	181	15.5	
974	Parauchi	140443	SANDI	b	26.4	45.1	0	0	1.6	3.9	13.2	1.7	185.2	176.5	8.8	
975	Jatpura	140444	SANDI	b	0	14	0	1	3.2	1.2	8.7	4.1	153.7	153.7	0	
976	Murauli Gwal	140445	SANDI	b	0	6.7	0	0	0.6	0.4	2.4	0.9	101.4	101.4	0	
977	Pindari	140446			0	47	0	0	4	23	48	0	449	411	38	
978	Teria	140447	SANDI	b	15.4	13.2	0	0	0.2	12.6	16.7	3.4	215.3	213.3	2	
979	Madara	140448			38	9	0	0	2	3	20	0	113	105	8	
980	Sahora	140449	SANDI	b	0	0.1	0.1	69.4	54.8	1.6	0	8.2	217.4	209.2	8.2	
981	Ramapur	140450	SANDI	b	0	5.6	5.6	0	8.1	1.2	0	47.6	84.8	79.3	5.6	
982	Parsapur	140451	SANDI	a	0	2	0	0	0	2.8	0	27.4	81.3	79.1	2.2	
983	Bhikpur	140452			0	12.6	0	0	0	0.7	1.4	25	122.8	109.6	13.2	
984	Chaudhariapur	140453			0	24.4	0	0	0	6	3.3	42.6	121.4	87.7	33.6	
985	Hunseypur Sisala	140454	SANDI	a	0	5.7	0	0.1	1.3	0.1	10.6	0.4	50.8	49.2	1.6	
986	Hunseypur Pansala	140455	SANDI	a	0	21.6	0	0	0	0	15.9	0	21.7	17	4.7	
987	Kuberpur Sisala	140456	SANDI	b	0	2.9	0	0	0	0	0	0.1	18	18	0	
988	Kuberpur Pansala	140457	SANDI	b	0	0.7	0	0	0	0	0	0.4	8.2	8.2	0	
989	Sakherha	140458	SANDI	b	0	19.1	0	0	0	4.2	22.8	9.7	299.8	296.7	3.1	
990	Mitmitpur Sisala	140459	SANDI	b	0	6	0	0	0	0	0	5.8	80.9	79.7	1.2	
991	Mitmitpur Pansala	140460	SANDI	b	0	16.8	0	0	0	0	0	19.7	9.6	7.8	1.8	
992	Kaemau Kuvariapur	140462			0	33.2	0	0	1	3.9	22.8	6.4	243.6	232.8	10.7	
993	Hasnapur Sisala	140463	SANDI	b	0	25.4	0	0	0	0	14.4	0.9	212.6	196.8	16.8	
994	Hasnapur Pansala	140464	SANDI	b	0	8.1	0	0	0	0.6	17	5.2	222.4	204.8	17.6	
995	Sanjalpur	140465			0	2.7	0.1	0	1	0	0.4	0.8	27.8	27.8	0	
996	Siraichmau	140466			0	28.8	0	2.6	0.5	7.1	9.4	2	265.8	200	65.8	
997	Bhairampur	140467	SANDI	b	0	13.2	0	0.4	0	1.7	10.5	1.5	111.6	98.7	12.9	
998	Pahalbanabad	140468	SANDI	b	0.1	1	0	0.2	1.5	0	0	0.4	46.7	46.4	0.3	
999	Hasnapur	140469	SANDI	b	0	1.9	0	0.2	0	2.6	0	0.1	58.1	57.1	1	
1000	Hansaulia	140470	SANDI	b	0	15.5	0	0	10.5	0	0	0	159.2	156	3.2	
1001	Dhondhpur	140471	SANDI	b	0	28.8	0	2.7	0	2.4	0	0.1	190.9	179.4	11.5	
1002	Murauli Katheria	140472	SANDI	b	0	21.4	0	0	48	1	0	3.6	338.5	314.6	23.8	
1003	Nekpur Hatampur	140473	SANDI	a	0	19.5	0	0	26.5	0	0	9.9	162.5	156.3	6.2	
1004	Masoodpur	140474	SANDI	b	0	6.7	0	0	0	0	2.4	2.5	88.6	88.2	0.3	
1005	Durgaganj	140475	BILGRAM	b	0	0	33.9	0.1	18.6	12.6	0	42.4	354.7	315.4	39.4	
1006	Dhondhi	140476	SANDI	b	41	0	20.3	0	4.6	24.8	20.7	81.8	493.8	472.1	21.7	
1007	Alapur	140477	BILGRAM	b	0	9.4	0	1.7	0	16.3	0	2	126	101.2	25.2	
1008	Kundrauli Sadikpur	140478		b	0	15.8	0.2	1.1	3.2	5.1	1.9	11.4	212.6	207.9	4.7	
1009	Dabha	140479			0	44.2	0	0	13.4	9.2	15	0	465	447	18	
1010	Beha Bujurg	140480	BILGRAM	b	0	0	42.1	1.5	10.6	0.6	9.7	3.7	601.2	550.7	50.5	
1011	Tarauli	140481			0	23.2	0	2.2	5	2	5	0	214	191	23	



**Census of India 2011- Village Directory**  
Amenities and Land use ( As in 2009 )

Sr.No.	Name village	Location code no.	Area irrigated by source (in hectare).					Name of three most important commodities manufactured		
			Canals ( C )	Wells/Tube-wells(W/TW)	Tanks/Lakes(T/L)	Water Falls(WF)	Others(O)	First	Second	Third
1	2	3	115	116	117	118	119	120	121	122

**Name of District--Hardoi (0155)**

**Name of CD Block:-Bilgram (266)**

965	Bhatauli	139933	0	0	0	0	114			
966	Bhatauli Panchsala	139934	0	19.1	0	0	0			
967	Sahijana Sisala	139935	0	0	0	0	173			
968	Sahijana Sisala	139936	0	0	0	0	3.6			
969	Bamhrauli	139937	0	0	0	0	242.4			
970	Katri Ibrahimpur	139938	0	0	0	0	246.6			
971	Rasoolpur Goa	140440	0	0	0	0	102.3			
972	Manjhia	140441	0	0	0	0	86.1			
973	Chachrapur	140442	0	0	0	0	181			
974	Parauchi	140443	58.3	118.2	0	0	0			
975	Jatpura	140444	40.7	113	0	0	0			
976	Murauli Gwal	140445	12.2	89.2	0	0	0			
977	Pindari	140446	0	0	0	0	411			
978	Teria	140447	43.4	169.9	0	0	0			
979	Madara	140448	0	0	0	0	105			
980	Sahora	140449	0	209.2	0	0	0			
981	Ramapur	140450	0	79.3	0	0	0			
982	Parsapur	140451	0	79.1	0	0	0			
983	Bhikhpur	140452	0	0	0	0	109.6			
984	Chaudhariapur	140453	0	0	0	0	87.7			
985	Hunseypur Sisala	140454	0	0	0	0	49.2			
986	Hunseypur Pansala	140455	0	0	0	0	17			
987	Kuberpur Sisala	140456	0	18	0	0	0			
988	Kuberpur Pansala	140457	0	8.2	0	0	0			
989	Sakherha	140458	0	296.7	0	0	0			
990	Mitmitpur Sisala	140459	0	79.7	0	0	0			
991	Mitmitpur Pansala	140460	0	7.8	0	0	0			
992	Kaemau Kuvvariapur	140462	0	232.8	0	0	0			
993	Hasnapur Sisala	140463	0	0	0	0	195.8			
994	Hasnapur Pansala	140464	0	0	0	0	204.8			
995	Sanjalpur	140465	0	0	0	0	27.8			
996	Siraichmau	140466	0	200	0	0	0			
997	Bhairampur	140467	0	0	0	0	98.7			
998	Pahalbanabad	140468	0	0	0	0	46.4			
999	Hasnapur	140469	0	0	0	0	57.1			
1000	Hansaulia	140470	0	0	0	0	156			
1001	Dhondhpur	140471	0	0	0	0	179.4			
1002	Murauli Katheria	140472	0	0	0	0	314.6			
1003	Nekpur Hatimpur	140473	0	0	0	0	156.3			
1004	Masoodpur	140474	0	0	0	0	88.2			
1005	Durgaganj	140475	0	80.2	0	0	235.1			
1006	Dhondhi	140476	0	172	0	0	300.1			
1007	Alaapur	140477	0	0	0	0	101.2			
1008	Kundrauli Sadihpur	140478	0	207.9	0	0	0			
1009	Dabha	140479	81	0	0	0	366			
1010	Beha Bujurg	140480	0	150	0	0	400.7			
1011	Tarauli	140481	0	0	0	0	191			

**Census of India 2011- Village Directory**

Amenities and Land use ( As in 2009 )

Sr.No.	Name village	Location code no.	Total area of the village ( in hectares rounded up to one decimal place)	Total population ( 2011 census )	Number of households (2011 census)	Number of educational amenities available. (If not available within the village , the distance range code viz; a for < 5 Kms, b for 5-10 Kms and c for 10+ kms of nearest place where facility is available is given).													
						Pre-Primary school (PP)	Primary school (P)	Middle school (M)	Secondary School (S)	Senior Secondary school (SS)	Degree college of arts, science & commerce (ASC)	Engineering college(EC)	Medical college (MC)	Management institute (MI)	Polytechnic (Pt)	Vocational training school /ITI	Non-formal training centre (NFTC)	Special school for disabled (SSD)	Others (specify)
1	2	3	4	5	6	7	8	9	10	11	12	13	14	15	16	17	18	19	20

**Name of District:-Hardoi (0155)**

**Name of CD Block:-Bilgram (266)**

1012	Lalpur Kanhri	140482	173.4	1753	289	b		1	b	b	b	b	c	c	c	c	c	c	c	
1013	Radena Habib Nagar	140483	413.2	2383	411	b		3	b	b	b	b	c	c	c	c	c	c	c	
1014	Haibatpur	140484	234.9	2535	390	b		2	1	b	b	b	c	c	c	c	c	c	c	
1015	Gurauli	140485	324.9	2413	456	b		3	b	b	b	b	c	c	c	c	c	c	c	
1016	Birachmau	140486	226.3	1727	302	c		1	b	b	b	b	c	c	c	c	c	c	c	
1017	Panthauri	140487	234.2	1034	157	b		1	b	b	b	b	c	c	c	c	c	c	c	
1018	Akhtyarpur	140488	280.5	975	156	b		1	b	b	b	b	c	c	c	c	c	c	c	
1019	Pasner	140489	855.5	6486	1107		1	2	2	2	2	2	a	c	c	c	c	c	c	
1020	Baifaria	140490	150.6	1411	227	a		1	1	a	a	a	c	c	c	c	c	c	c	
1021	Bashar	140491	196.5	1535	278	a		1	a	a	a	a			c	c	c	c	c	
1022	Kutulopur	140492	176	736	131	a		2	1	2	a	a				c	c	c	c	
1023	Jarauli Sherpur	140493	568.9	7815	1169	a		2	2	3	1	a			c	c	c	c	c	
1024	Balenda	140494	152.6	796	138	b		1	b	a	b	b	c	c	c	c	c	c	c	
1025	Akbarpur Pasmamau	140495	299.4	2013	347	b		2	a	a	b	b	c	c	c	c	c	c	c	
1026	Bindhouri	140496	196.2	1498	263	b		1	1	1	b	b	c	c	c	c	c	c	c	
1027	Kutuaapur	140497	277	2059	349	b		2	a	a	b	b	c	c	c	c	c	c	c	
1028	Bilgram (Rural)	140498	25.9	0	0															
1029	Ashafpur	140499	43.9	0	0															
1030	Khalil Nagar	140500	31.9	0	0															
1031	Bojbar	140501	142.3	0	0															
1032	Chandpur	140502	180.5	1287	186	a			a	a	a	a								
1033	Berua Nizampur	140503	189.8	1407	228	a		1	1	a	a	a								
1034	Bargawan	140504	213.3	2242	360	a		2	1	a	a	a	c	c	c	c	c	c	c	
1035	Noorpur Hathaura	140505	979.8	5150	874	a		3	1	1	b	b	c	c	c	c	c	c	c	
1036	Gujrai	140506	291.3	3390	571		1	3	a	a	a	b	c	c	c	c	c	c	c	
1037	Nabipur	140507	91.9	729	116	a		1	1	a	a	a	c	c	c	c	c	c	c	
1038	Behni Khurd	140508	277.4	1281	245	a		1	a	a	a	a	c	c	c	c	c	c	c	
1039	Birauri	140509	661.1	4889	898		2	2	1	1	1	1	1	c	c	c	c	c	c	
1040	Parchal Rasoolpur	140510	1003	6443	1144	a		2	2	2	a	b	c	c	c	c	c	c	c	
1041	Itauli	140511	113.5	763	125	b		1	1	a	a	b	c	c	c	c	c	c	c	
1042	Aligarh	140512	340	1771	298	b		1	1	1	1	b	c	c	c	c	c	c	c	
1043	Sharifabad	140513	40.3	0	0															
1044	Mahmood Nagar	140514	205.4	776	126	a		1	a	a	a	a				c	c	c	c	
1045	Jalalpur	140515	335.2	1129	174	b		1	1	b	b	b			c	c	c	c	c	
1046	Kakra Kherha	140516	170.8	1843	307	a		1	a	a	a	a	c	c	c	c	c	c	c	
1047	Lalpur Mirzapur	140517	228.3	0	0															
1048	Diwali	140518	409.3	2817	470	b		3	1	b	b				c	c	c	c	c	
1049	Koilara	140519	123.3	778	120			1			b					c	c	c	c	
1050	Koe	140520	83.3	722	119	b		1	b	b	b	a	c	c	c	c	c	c	c	
1051	Aliapur	140521	80.2	542	93		b													
1052	Panthora	140522	120.5	582	94	a		1	a	a	a	b	c	c	c	c	c	c	b	
1053	Dhansari	140523	110.7	629	98	a		1	a	a	a	b	c	c	c	c	c	c	b	
1054	Kachana	140524	119.6	985	156	a	a		a	a	a	a	c	c	c	c	c	c	c	
1055	Terwa Chandpur	140525	130.4	1160	277	c		2	b	c	c	c	c	c	c	c	c	c	c	
1056	Bhogaitapur	140526	891.4	3962	649	b		3	1	a	a	b	c	c	c	c	c	c	c	
1057	Atarchha Khurd	140527	304.1	1563	232	b		1	1	a	a	b	c	c	c	c	c	c	c	
1058	Bimi	140528	336.8	3509	564	b		2	1	b	b	b				c	c	c	c	
1059	Chauharpur	140529	138	0	0															
1060	Atarchha Buzurg	140530	295	1093	172	b		1	b	b	b	c	c	c	c	c	c	c	c	

**Census of India 2011- Village Directory**

Amenities and Land use ( As in 2009 )

Sl. No.	Name village	Location code no.	Number of Medical Amenities available. (If not available within the village, the distance range code viz: a for < 5 Kms, b for 5-10 Kms and c for 10+ kms of nearest place where facility is available is given).										Number of Non-Government Medical Amenities available.								Availability of drinking water - Yes / No							
			Community health centre (CHC)	Primary health centre (PHC)	Primary health sub centre (PHS)	Maternity and child welfare centre (MCW)	T.B. clinic (TBC)	Hospital-allopathic (HA)	Hospital-alternative medicine (HO)	Dispensary (D)	Veterinary hospital (VH)	Mobile health clinic (MHC)	Family welfare centre (FWC)	Charitable non Govt. hospital/Nursing home.	Medical practitioner with MBBS Degree	Medical practitioner with other degree	Medical practitioner with no degree	Traditional practitioner and faith healer .	Medicine Shop	Others	Tap water (Treated/Untreated)	Well water (Covered / Uncovered well)	Hand Pump	Tube wells / Bore well	Spring	River / Canal	Tank / Pond / Lake	Others
1			21	22	23	24	25	26	27	28	29	30	31	32	33	34	35	36	37	38	39	40	41	42	43	44	45	46

Name of District:-Hardoi (0155)

Name of CD Block:-Bilgram (266)

1012	Lalpur Kanhri	140482	b	b	b	c	c	b		b	b	c	b	0	0	0	0	0	0	0	0	Yes	Yes	Yes	No	No	No	Yes	No	
1013	Radena Habib Nagar	140483	b	b		b	c	b		b	b	c	b	0	0	0	0	0	0	0	0	Yes	Yes	Yes	No	No	No	Yes	No	
1014	Haibatpur	140484	b	b	b	b	c	b	b	b	b	c	b	0	0	0	0	0	0	0	0	Yes	Yes	Yes	No	No	No	Yes	No	
1015	Gurauli	140485	b	b	b	b	c	b	b	b	b	c	b	0	0	0	0	0	0	0	0	Yes	Yes	Yes	No	No	No	Yes	No	
1016	Biraichmau	140486	c	c	c	c	c	c	c	c	c	c	c	0	0	0	0	0	0	0	0	0	Yes	Yes	Yes	No	No	No	Yes	No
1017	Panthauri	140487	b	b	b	b	c	c	b	b	b	b	b	0	0	0	0	0	0	0	0	Yes	Yes	Yes	No	No	No	No	No	
1018	Akhtyarpur	140488	b	b	b	b	c	c	b	b	b	b	b	0	0	0	0	0	0	0	0	Yes	Yes	Yes	No	No	No	No	No	
1019	Passer	140489	a	a	a	a	c	a	c	a	a			0	0	2	2	1	1	0	Yes	Yes	Yes	Yes	No	No	No	No	No	
1020	Baifaria	140490	a	a	a	a	a	a		a	a	a	a	0	0	1	0	1	0	0	Yes	Yes	Yes	Yes	No	Yes	Yes	Yes	No	
1021	Bashar	140491	a			a				a	a	a	a	0	0	0	0	0	0	0	Yes	Yes	Yes	No	No	No	No	No	No	
1022	Kutuloopur	140492	a			a				a	a	a	a	0	0	0	0	0	0	0	Yes	Yes	Yes	No	No	No	No	No	No	
1023	Jarauli Sherpur	140493	a			a				a	a	a	a	0	0	0	0	0	0	0	Yes	Yes	Yes	No	No	No	No	No	No	
1024	Balenda	140494	b	b	b	b	c	b	b	b	b	c	b	0	0	0	0	0	0	0	0	Yes	Yes	Yes	No	No	No	Yes	No	
1025	Akbarpur Pasmamau	140495	b	b		b	c			b	b	b	b	0	0	0	0	2	0	0	Yes	Yes	Yes	No	No	No	No	No	No	
1026	Bindhour	140496	b	b		b	c			b	b	b	b	0	0	0	0	0	0	0	Yes	Yes	Yes	No	No	No	No	No	No	
1027	Kutuaupur	140497	b	1	a	b	b			b	b	b	b	0	0	0	0	0	0	0	Yes	Yes	Yes	No	No	No	No	No	No	
1028	Bilgram (Rural)	140498																												
1029	Ashafpur	140499																												
1030	Khalil Nagar	140500																												
1031	Bojibar	140501																												
1032	Chandpur	140502	a	a		a	a	a	a	a	a	a	a	0	0	0	0	0	0	0	0	Yes	Yes	Yes	Yes	No	No	Yes	No	
1033	Berua Nizampur	140503	a	a	a	a	a	a	a	a	a	a	a	0	0	0	0	0	0	0	0	Yes	Yes	Yes	Yes	No	Yes	No	No	
1034	Bargawan	140504	a	a	a	a	a	a	a	a	a	a	a	0	0	0	0	0	0	0	0	Yes	Yes	Yes	No	No	Yes	Yes	No	
1035	Noorpur Hathaura	140505	b	b	b	b	b	1	1	b	b	b	b	0	0	0	0	0	1	0	0	Yes	Yes	Yes	No	No	No	No	No	
1036	Gujrai	140506	b	b	b	b	a	a	a	b	b	b	b	0	0	0	0	0	0	0	0	Yes	Yes	Yes	No	No	Yes	Yes	No	
1037	Nabipur	140507	a	a	a	a	a	a	a	a	a	a	a	0	0	0	0	0	0	0	0	Yes	Yes	Yes	No	No	Yes	Yes	No	
1038	Behri Khurd	140508	b	b	b	b	b	c	c	c	b	c	b	0	0	0	0	0	0	0	0	Yes	Yes	Yes	No	No	No	No	No	
1039	Birauri	140509	a	a	a	a	a	a	a	a	a	a	a	0	0	0	0	0	0	0	0	No	No	No	Yes	No	No	No	No	
1040	Parchal Rasoolpur	140510	a	1	a	a	a	a	a	a	a	a	a	0	0	0	0	0	0	0	0	Yes	Yes	Yes	No	No	No	No	No	
1041	Itauli	140511	b	b		b	c	b		b	b	b	b	0	0	0	0	0	0	0	0	Yes	Yes	Yes	No	No	No	No	No	
1042	Aligarh	140512	b	b	b	b	b	b	b	b	b	b	b	0	0	0	0	0	0	0	0	Yes	Yes	Yes	Yes	No	No	No	No	
1043	Sharifabad	140513																												
1044	Mahmood Nagar	140514	a			a					a			0	0	0	0	0	0	0	0	Yes	Yes	Yes	No	No	No	No	No	
1045	Jalalpur	140515	b	b	b	b	b	b	b	b	b	b	b	0	0	0	0	0	0	0	0	Yes	Yes	Yes	Yes	No	No	Yes	No	
1046	Kakra Kherha	140516	a	a	a	a	c	a	c	a	a	a	a	0	0	0	0	0	0	0	0	Yes	Yes	Yes	No	No	No	No	No	
1047	Lalpur Mirzapur	140517																												
1048	Diwali	140518	b	b	b	b	b	b	b	b	b	b	b	0	0	0	0	0	0	0	0	Yes	Yes	Yes	Yes	No	No	Yes	No	
1049	Koilara	140519	b	b		b	c			b	b	b	b	0	0	0	0	0	0	0	0	Yes	Yes	Yes	Yes	No	No	Yes	No	
1050	Koe	140520	b	b	b	b	c	b	a	b	a	c	b	0	0	0	0	0	0	0	0	Yes	Yes	Yes	No	No	No	Yes	No	
1051	Aliapur	140521	b	b		b				b	b	b	b	0	0	0	0	0	0	0	0	Yes	Yes	Yes	No	No	No	Yes	No	
1052	Panthora	140522	b	c	a	b	b	c	b	b	b	b	b	0	0	0	0	0	0	0	0	Yes	Yes	Yes	Yes	No	No	Yes	No	
1053	Dhansari	140523	b	b	a	b	b	c	b	b	b	b	b	0	0	0	0	0	0	0	0	Yes	Yes	Yes	Yes	No	No	Yes	No	
1054	Kachana	140524	c	b	a	c	c	c	c	c	c	c	c	0	0	0	0	0	0	0	0	Yes	Yes	Yes	Yes	No	No	Yes	No	
1055	Terwa Chandpur	140525	c	c	c	c	c	c	c	c	c	c	c	0	0	0	0	0	0	0	0	No	Yes	Yes	No	No	No	No	No	
1056	Bhogaitapur	140526	b	b	b	b	c	c	b	b	b	b	c	0	0	0	0	0	0	0	0	Yes	Yes	Yes	No	No	No	Yes	No	
1057	Atarchha Khurd	140527	b	b	b	b	c	c	b	b	b	c	b	0	0	0	0	0	0	0	0	Yes	Yes	Yes	No	No	No	Yes	No	
1058	Birmi	140528	b			b					b	b	b	0	0	0	0	0	0	0	0	Yes	Yes	Yes	No	No	No	No	No	
1059	Chauharpur	140529																												
1060	Atarchha Buzurg	140530	b	b	b	b	c	c	b	b	b	b	b	0	0	0	0	0	0	0	0	No	Yes	Yes	No	No	Yes	No	No	

**Census of India 2011- Village Directory**

Amenities and Land use ( As in 2009 )

Sr.No.	Name village	Location code no.	Availability of toilet & others Yes / No							Communication and transport facilities (If amenities available code -Yes is given except for Village Pin Code ,If not available within the village , the distance range code viz; a for < 5 Kms, b for 5-10 Kms and c for 10+ kms of nearest place where facility is available is given).																										
			Community toilet including bath.	Community toilet excluding bath.	Rural sanitary mart or sanitary hardware outlet available near the village.	Community bio- gas or recycle of waste for productive use.	Post office(PO)	Sub post office (SPO)	Post & Telegraph office ( P&TO)	Village Pin Code	Telephones (Land lines)	Public call office (PCO)	Mobile phone coverage	Internet cafes/ Common service centre (CSC)	Private courier facility	Bus service (Public & Private)	Railway stations	Auto/Modified Autos	Taxis and Vans	Tractors	Cycle-pulled rickshaws(Manual & Machine driven)	Carts driven by animals	Sea /River ferry service													
1			47	48	49	50	51	52	53	54	55	56	57	58	59	60	61	62	63	64	65	66	67													

Name of District:-Hardoi (0155)

Name of CD Block:-Bilgram (266)

1012	Lalpur Kanhri	140482	No	No	No	No	c	a	c	241301	b	b	Yes	b	c	a	c			Yes	b	Yes		
1013	Radena Habib Nagar	140483	No	No	No	No	c	a	c	241301	b	b	Yes	Yes	c	a	c			Yes	b	Yes		
1014	Haibatpur	140484	No	No	No	No	c	b	c	241301	b	b	Yes	Yes		Yes	c			Yes		Yes		
1015	Gurauli	140485	No	No	No	No	c	b	c	241301	b	b	Yes	Yes	c	b	c			Yes		Yes		
1016	Biraichmau	140486	No	No	No	No	c	b	c		c	c	Yes	c	c	c	c	c	c	c	Yes	Yes	Yes	c
1017	Panthauri	140487	No	No	No	No	b	b	b		b	b	Yes	b	b	b	c	b	b	Yes	Yes	Yes	c	
1018	Akhtyarpur	140488	No	No	No	No	b	a	b		b	b	Yes	b	b	b	c	b		Yes	Yes	Yes	c	
1019	Pasner	140489	No	No	Yes	No	a	Yes	a		Yes	Yes	Yes	Yes	a	Yes	c	b	Yes	Yes	Yes	Yes		
1020	Baifaria	140490	No	No	No	No	a	a	a		Yes	Yes	Yes	a	a	a	c	b	a	Yes	Yes	Yes		
1021	Bashar	140491	No	No	No	No	c	a	c	241301	a	a	Yes	a	c	a	c	a	a	Yes	a	Yes		
1022	Kutulloopur	140492	No	No	No	No	c	a	c		a	a	Yes	a	c	a	c							
1023	Jarauli Sherpur	140493	No	No	No	No	c	Yes	c	241301	Yes	a	Yes	Yes	e	a	c		Yes	Yes		Yes		
1024	Balenda	140494	No	No	No	No	c	b	c	241301	b	b	Yes		c	b	c	a		Yes		Yes		
1025	Akbarpur Pasmamau	140495	No	No	No	No	c	b	c		Yes		Yes	Yes	c	b	a	b	b	Yes		Yes		
1026	Bindhourli	140496	No	No	No	No	c	b	c	241301	Yes	b	Yes	b	b	b	c	b	b	Yes	Yes	Yes		
1027	Kutapur	140497	No	No	No	No	c	b	c	241301	b	b	Yes	Yes	c	b	c	b	b	Yes	Yes	Yes		
1028	Bilgram (Rural)	140498																						
1029	Ashafpur	140499																						
1030	Khalil Nagar	140500																						
1031	Bojhbar	140501																						
1032	Chandpur	140502	No	No	No	No	a	a	a		Yes	a	Yes	a	a	a	c	a	a	Yes	Yes	Yes		
1033	Berua Nizampur	140503	No	No	No	No	a	a	a		Yes	a	Yes	a	a	a	c	a	a	Yes	Yes	Yes		
1034	Bargawan	140504	No	No	No	No	a	a	a	241301	Yes	Yes	Yes	Yes	a	a	c	Yes	Yes		a			
1035	Noorpur Hathaura	140505	No	No	No	No	b	Yes	b	241301	a	a	Yes	Yes	b	b	b	Yes	Yes		b			
1036	Gujrai	140506	No	No	No	No	b	a	b	241301	Yes	b	Yes	Yes	b	b	b	Yes	Yes		a			
1037	Nabipur	140507	No	No	No	No	a	a	a	241301	a	a	Yes	a	a	a	c	Yes	Yes		a			
1038	Behni Khurd	140508	No	No	No	No	b	b	b	241302	b	b	Yes	b	b		c	b	b	Yes	Yes	Yes	c	
1039	Birauri	140509	No	No	No	No	a						Yes								Yes			
1040	Parchal Rasoolpur	140510	No	No	No	No	a	Yes	a		a	a	Yes	Yes	a	a	a	a	a	Yes	Yes	Yes		
1041	Itauli	140511	No	No	No	No	c	b	c		b	b	Yes	b	c	b	c	b	b	Yes	b			
1042	Aligarh	140512	No	No	No	No	b	b	b		Yes	b	Yes	b	b	b	c	b	b	Yes		Yes		
1043	Sharifabad	140513																						
1044	Mahmood Nagar	140514	No	No	No	No	c	a	c	241301	a	a	Yes	a		a	c		a	a		Yes		
1045	Jalalpur	140515	No	No	No	No	b	b	b		Yes	b	Yes	b	b	b	c	b	b	Yes	b	Yes		
1046	Kakra Kherha	140516	No	No	No	No	c	a	c	241301	a	a	Yes	a	c		c			Yes	Yes			
1047	Lalpur Mirzapur	140517																						
1048	Diwali	140518	No	No	No	No	b	b	b		Yes	b	Yes	Yes	b	b	c	b	b	Yes		Yes		
1049	Koilara	140519	No	No	No	No	b	b	b				Yes				b	c	b			Yes		
1050	Koe	140520	No	No	No	No	b	a	b		b	a	Yes	b	b	a	c		b	Yes	b	Yes		
1051	Aliapur	140521	No	No	No	No	b				b		Yes				c			Yes	Yes	Yes		
1052	Panthora	140522	No	No	No	No	a	a	b		a	a	Yes	b	b	b	c		b	Yes		Yes		
1053	Dhansari	140523	No	No	No	No	a	a	b		b	a	Yes	b	b	b	c		b	Yes		Yes		
1054	Kachana	140524	No	No	No	No	a	a	c		a	a	Yes	c	c	b	c		b	Yes	a	Yes		
1055	Terwa Chandpur	140525	No	No	No	No	c	a	c		c	c	Yes	c	c	c	c	c				Yes		
1056	Bhogaitapur	140526	No	No	No	No	b	a	c		b	b	Yes	Yes	b	b	c		b	Yes	b	Yes		
1057	Atarchha Khurd	140527	No	No	No	No	b	Yes	c		b	b	Yes	b	b	b	c		b	Yes	b	Yes		
1058	Bimi	140528	No	No	No	No	c	b	c	241301	b	b	Yes	Yes	c	a	c	b		Yes		Yes		
1059	Chauharpur	140529																						
1060	Atarchha Buzurg	140530	No	No	No	No	c	b	c		b	b	Yes	b	b	b	c	b	b	Yes	Yes	Yes	a	

**Census of India 2011- Village Directory**

Amenities and Land use ( As in 2009 )

Sr.No.	Name village	Location code no.	Village connected to highways,village roads, banks & credit societies (If amenities available code -Yes is given, If not available within the village , the distance range code viz; a for < 5 Kms, b for 5-10 Kms and c for 10+ kms of nearest place where facility is available is given).																	Availability of miscellaneous facilities (If amenities available code -Yes is given, If not available within the village , the distance range code viz; a for < 5 Kms, b for 5-10 Kms and c for 10+ kms of nearest place where facility is available is given).																
			68	69	70	71	72	73	74	75	76	77	78	79	80	81	82	83	84	85	86	87	88													
			Connected to national highway(NH)	Connected to state highway(SH)	Connected to major district road (MDR)	Connected to others district road	Pucca roads	Katcheha roads	Water bounded macadam(WBM) roads	Navigable waterway (river/canal)N/W	Footpaths (FP)	Commercial & Co-operative Banks	ATM	Agricultural Credit Societies	Self-Help Group (SHG)	Public distribution system (PDS) shop	Mandis / Regular market	Weekly Haat	Agricultural marketing society	Integrated Child Development Scheme (Nutritional Centres)	Anganwadi Centre (Nutritional Centres)	Others (Nutritional Centres)	ASHA (Accredited Social Health Activist)													

**Name of District:-Hardoi (0155)**

**Name of CD Block:-Bilgram (266)**

1012	Lalpur Kanhri	140482	c	b	a	Yes	Yes	Yes	Yes		Yes	b	b	b	Yes	Yes	b	b	b	b	Yes	Yes	Yes
1013	Radena Habib Nagar	140483	c	b	a	Yes	Yes	Yes	Yes		Yes	b	b	b	Yes	Yes	a	a	b	b	Yes	Yes	Yes
1014	Haibatpur	140484	c	b	Yes	Yes	Yes	Yes	Yes			Yes	b		Yes	Yes	b	Yes	Yes	b	Yes	Yes	Yes
1015	Gurauli	140485	c	b	b	Yes	Yes	Yes	Yes			b	b		Yes	a	b	b	Yes	b	Yes	Yes	Yes
1016	Biraichmau	140486	a	a	c	Yes	Yes	Yes	Yes			c	c	c	Yes	Yes	c	c	c	c	Yes	Yes	Yes
1017	Panthauri	140487	a	a	b	Yes	a	Yes	a		b	b	b	b	Yes	Yes	c	b	c	b	Yes	a	Yes
1018	Akhtyarpur	140488	a	a	b	Yes	Yes	Yes	a		b	b	b	b	Yes	Yes	c	b	c	b	Yes	Yes	Yes
1019	Pasner	140489		Yes	Yes		Yes	Yes	Yes			a	a	Yes	Yes	Yes	a	a	a	Yes	Yes	Yes	Yes
1020	Baifaria	140490		a	a	Yes	a	Yes	Yes			a	a	a	Yes	Yes	a	a	a	a	Yes	Yes	Yes
1021	Bashar	140491	a	a	a	Yes	Yes	Yes				a	a		Yes	Yes	a	a	c	Yes	Yes	Yes	Yes
1022	Kutuloopur	140492	c	a	Yes	Yes	Yes	Yes	Yes			a	a	a	Yes	Yes	a	Yes	c	a	Yes	Yes	Yes
1023	Jarauli Sherpur	140493	c	a	Yes	Yes	Yes	Yes	Yes			a	a	a	Yes	Yes	a	Yes	c	Yes	Yes	Yes	Yes
1024	Balenda	140494	c	b	b	Yes		Yes				b	b		Yes	a	b	b	Yes	Yes	Yes	Yes	Yes
1025	Akbarpur Pasmamau	140495	c	b	b	Yes	Yes	Yes	Yes			b	b	a	Yes	Yes	b	b	c	Yes	Yes	Yes	Yes
1026	Bindhouri	140496	c	b	b	Yes	Yes	Yes	Yes			b	b	b	Yes	Yes	b	b	c	Yes	Yes	Yes	Yes
1027	Kutuapur	140497	c	b	b	Yes	Yes	Yes				b	b	a	Yes	Yes	b	b	c	Yes	Yes	Yes	Yes
1028	Bilgram (Rural)	140498																					
1029	Ashafpur	140499																					
1030	Khalil Nagar	140500																					
1031	Bojbar	140501																					
1032	Chandpur	140502	Yes	Yes	Yes	Yes	Yes	Yes				a	a	a	Yes	Yes	a	a	Yes	Yes	Yes	Yes	Yes
1033	Berua Nizampur	140503	a	a	a	Yes	Yes	Yes				a	a		Yes	a	a	a	Yes	Yes	Yes	Yes	Yes
1034	Bargawan	140504	a	a	a	a	Yes	Yes	Yes			a	a	a	Yes	Yes	a	a	c	Yes	Yes	Yes	Yes
1035	Noorpur Hathaura	140505	b	b	b	b	Yes	Yes	Yes		b	b	b	b	Yes	Yes	b	Yes	b	b	Yes	Yes	Yes
1036	Gujrai	140506	b	b	b	b	Yes	Yes	Yes		b	b	b	a	Yes	Yes	b	Yes	c	Yes	Yes	Yes	Yes
1037	Nabipur	140507	a	a	a	a	Yes	Yes	Yes		a	a	a	a	Yes	Yes	a	a	c	Yes	a	Yes	Yes
1038	Behni Khurd	140508	a	a	a			Yes	Yes		Yes	b	b	b	b	Yes	b	a	b	Yes	Yes	Yes	b
1039	Birauri	140509	Yes				Yes	Yes	Yes		Yes	a	a	Yes	Yes	Yes	Yes	Yes	Yes	Yes	Yes	Yes	Yes
1040	Parchal Rasoolpur	140510			a	Yes	Yes	Yes	Yes			b	c	b	Yes	Yes	b	b	b	b	Yes	Yes	Yes
1041	Itauli	140511	c	a	a	Yes	Yes	Yes				b	b	b	Yes	a	b	b	b	Yes	Yes	Yes	Yes
1042	Aligarh	140512		b	b	b	Yes	Yes	Yes			b	b	b	Yes	Yes	b	b	b	Yes	Yes	Yes	Yes
1043	Sharifabad	140513																					
1044	Mahmood Nagar	140514	c	a	a	Yes	Yes	Yes	Yes			a	a	a	Yes	Yes	a	a	c	a	Yes	Yes	Yes
1045	Jalalpur	140515	b	b	b	Yes		Yes				b	b	b	Yes	Yes	b	b	b	b	Yes	Yes	Yes
1046	Kakra Kherha	140516	c	a	a	a	Yes	Yes	a	c		a	a		Yes	Yes	a	a	c	a	Yes	Yes	Yes
1047	Lalpur Mirzapur	140517																					
1048	Diwali	140518	b	b	b	Yes	Yes	Yes				b	b	b	Yes	a	b	b	b	b	Yes	Yes	Yes
1049	Koilara	140519			Yes	Yes	a	Yes				b	b	c	Yes	Yes	b	b	Yes	Yes	Yes	Yes	Yes
1050	Koe	140520	c	c	a	Yes	Yes	Yes	Yes			a	b	b	Yes	Yes	b	a	c	Yes	a	Yes	a
1051	Aliapur	140521				a		Yes					b		Yes	Yes	Yes	Yes	Yes	Yes	a	Yes	Yes
1052	Panthora	140522		b	b	a	a	Yes	Yes		Yes	a	b	b	Yes	a	c	a	c	c	Yes	Yes	Yes
1053	Dhansari	140523			a	Yes	a	Yes	Yes		Yes	a	b	b	Yes	Yes	b	a	b	c	Yes	Yes	Yes
1054	Kachana	140524		c	c	a	a	Yes	Yes		Yes	a	c	c	Yes	a	b	a	c	c	Yes	Yes	Yes
1055	Terwa Chandpur	140525	Yes	Yes	Yes		Yes				c				Yes	Yes	c	c	c	c	Yes	Yes	Yes
1056	Bhogaitapur	140526	c	b	b	Yes	Yes				Yes	b	b	b	b	Yes	b	a	c	c	Yes	Yes	Yes
1057	Atarchha Khurd	140527	c	b	b	Yes	Yes		Yes			b	b	b	b	Yes	b	b	c	c	Yes	Yes	Yes
1058	Birni	140528	c	b	b	Yes	Yes	Yes					b		Yes	Yes	b	b	c	Yes	Yes	Yes	Yes
1059	Chauharpur	140529																					
1060	Atarchha Buzurg	140530	b	Yes	b	Yes	Yes	Yes	Yes		a	b	b	b	Yes	Yes	c	b	c	b	Yes	Yes	Yes

Sr.No.	Name village	Location code no.	Availability of miscellaneous facilities (If amenities available code -Yes is given, If not available within the village, the distance range code viz; a for < 5 Kms, b for 5-10 Kms and c for 10+ kms of nearest place where facility is available is given).										Availability of electricity (Yes/No)			
			Community centre with/without TV	Sports Field,	Sports Club / Recreation Centre	Cinema / Video Hall	Public Library	Public Reading Room	Newspaper Supply	Assembly Polling station	Birth & Death Registration Office	Power Supply for Domestic Use (ED)	Power Supply for Agricultural Use (EAC)	Power Supply for Commercial Use (EC)	Power Supply for All Uses (EA)	
1			89	90	91	92	93	94	95	96	97	98	99	100	101	

**Name of District:-Hardoi (0155)**

**Name of CD Block:-Bilgram (266)**

1012	Lalpur Kanhri	140482	b	b	c	b	b	b	Yes	Yes	b	Yes	Yes	Yes	Yes
1013	Radena Habib Nagar	140483	b	b	c	b	b	b	Yes	Yes	b	Yes	Yes	Yes	Yes
1014	Haibatpur	140484	c	Yes	Yes	b	b	b	b	Yes	b	Yes	Yes	Yes	Yes
1015	Gurauli	140485	b	Yes	Yes	b	b	b	b	Yes	b	Yes	Yes	Yes	Yes
1016	Biraichmau	140486	c	c	c	c	c	c	c	Yes	Yes	Yes	Yes	Yes	Yes
1017	Panthauri	140487	c	b	c	b	c	c	b	Yes	Yes	Yes	Yes	Yes	Yes
1018	Akhtyarpur	140488	c	b	c	b	c	c	b	Yes	Yes	Yes	Yes	Yes	Yes
1019	Pasner	140489	Yes	Yes	Yes	a	a	a	Yes	Yes	Yes	Yes	Yes	Yes	Yes
1020	Baifaria	140490	a	a	Yes	a	a	Yes	Yes	Yes	Yes	Yes	Yes	Yes	Yes
1021	Bashar	140491	a	a	a	a	a	a	a	Yes	a	Yes	Yes	Yes	Yes
1022	Kutuloopur	140492	a	Yes	a	a	a	a	a	Yes	a	Yes	Yes	Yes	Yes
1023	Jarauli Sherpur	140493	a	Yes	a	a	a	a	a	Yes	a	Yes	Yes	Yes	Yes
1024	Balenda	140494	b	Yes	Yes	b	b	b	b	Yes	b	Yes	Yes	Yes	Yes
1025	Akbarpur Pasmamau	140495	b	b	c	b	b	c	b	Yes	b	Yes	Yes	Yes	Yes
1026	Bindhouri	140496	b	b	c	b	b	b	b	Yes	b	Yes	Yes	Yes	Yes
1027	Kutapur	140497	Yes	Yes	b	b	b	b	b	Yes	b	Yes	Yes	Yes	Yes
1028	Bilgram (Rural)	140498													
1029	Ashafpur	140499													
1030	Khalil Nagar	140500													
1031	Bojbar	140501													
1032	Chandpur	140502	a	Yes	Yes	a	Yes	Yes	a	Yes	Yes	Yes	Yes	Yes	Yes
1033	Berua Nizampur	140503	a	Yes	Yes	a	Yes	Yes	a	Yes	Yes	Yes	Yes	Yes	Yes
1034	Bargawan	140504	Yes	Yes	Yes	a	Yes	Yes	a	Yes	Yes	Yes	Yes	Yes	Yes
1035	Noorpur Hathaura	140505	Yes	Yes	Yes	b	b	b	b	Yes	Yes	Yes	Yes	Yes	Yes
1036	Gujrai	140506	Yes	Yes	Yes	Yes	Yes	Yes	Yes	Yes	Yes	Yes	Yes	Yes	Yes
1037	Nabipur	140507	Yes	a	Yes	a	Yes	Yes	a	a	Yes	Yes	Yes	Yes	Yes
1038	Behti Khurd	140508	b	b	b	b	b	b	b	Yes	b	Yes	Yes	Yes	Yes
1039	Birauri	140509	Yes	Yes	Yes	Yes	Yes	Yes	Yes	Yes	Yes	Yes	Yes	Yes	Yes
1040	Parchal Rasoolpur	140510	b	b	b	c	Yes	Yes	b	Yes	c	Yes	Yes	Yes	Yes
1041	Itauli	140511	Yes	c	b	b	b	b	b	Yes	b	Yes	Yes	Yes	Yes
1042	Aligarh	140512	b	b	Yes	b	Yes	Yes	b	Yes	Yes	Yes	Yes	Yes	Yes
1043	Sharifabad	140513													
1044	Mahmood Nagar	140514	c	c	a	a	a	a	a	Yes	a	Yes	Yes	Yes	Yes
1045	Jalalpur	140515	b	Yes	Yes	b	Yes	Yes	b	Yes	Yes	Yes	Yes	Yes	Yes
1046	Kakra Kherha	140516	a	Yes	Yes	a	Yes	Yes	a	Yes	a	Yes	Yes	Yes	Yes
1047	Lalpur Mirzapur	140517													
1048	Diwali	140518	b	Yes	Yes	b	Yes	Yes	b	Yes	Yes	Yes	Yes	Yes	Yes
1049	Koilara	140519	Yes	Yes	Yes	b	Yes	Yes	b	Yes	b	Yes	Yes	Yes	Yes
1050	Koe	140520	b	b	c	b	c	c	a	Yes	b	Yes	Yes	Yes	Yes
1051	Aliapur	140521	Yes	Yes	Yes	Yes	Yes	Yes	Yes	Yes	Yes	Yes	Yes	Yes	Yes
1052	Panthora	140522	b	a	Yes	b	b	b	b	Yes	b	Yes	Yes	Yes	Yes
1053	Dhansari	140523	b	c	b	b	b	b	b	Yes	b	Yes	Yes	Yes	Yes
1054	Kachana	140524	c	a	c	c	c	c	c	a	c	Yes	Yes	Yes	Yes
1055	Terwa Chandpur	140525	c	c	c	c	c	c	c	Yes	Yes	Yes	Yes	Yes	Yes
1056	Bhogaitapur	140526	b	b	c	b	c	c	Yes	Yes	b	Yes	Yes	Yes	Yes
1057	Atarcha Khurd	140527	b	b	c	b	c	c	Yes	Yes	b	Yes	Yes	Yes	Yes
1058	Bimi	140528	Yes	Yes	b	b	Yes	Yes	b	Yes	b	Yes	Yes	Yes	Yes
1059	Chauharpur	140529													
1060	Atarcha Buzurg	140530	c	b	a	b	c	c	b	Yes	Yes	Yes	Yes	Yes	Yes

**Census of India 2011- Village Directory**  
Amenities and Land use ( As in 2009 )

Sr.No.	Name village	Location code no.	Land Use										
			Nearest Town		Area under different types of land use ( in hectares rounded up to one decimal place)								
			Name	Distance range code i.e. a for < 5 Kms, b for 5-10 Kms and c for 10+ kms.	Forests	Area under Non-agricultural Uses	Barren and Un-cultivable land	Permanent Pastures and Other Grazing Lands	Land Under Miscellaneous Tree Crops etc.	Culturable Waste Land	Fallow lands other than current fallows	Current Fallows	Net Area Sown
102	103	104	105	106	107	108	109	110	111	112	113	114	

Name of District:-Hardoi (0155)

Name of CD Block:-Bilgram (266)

1012	Lalpur Kanhri	140482			0	11.4	0	2	1	14	8	0	137	121	16
1013	Radena Habib Nagar	140483			20.2	13	0	0	2	32	7	0	339	307	32
1014	Haibatpur	140484		b	0	32.1	4.8	0.6	2.8	3.8	2.2	0.7	186.1	182.1	4
1015	Gurauli	140485		b	0	34.9	11.4	0.2	8.6	6.6	6.2	16.6	240.5	235.8	4.8
1016	Biraichmau	140486	BILGRAM	c	0	9.5	0	0	1	2.5	28.7	0	184.7	183.7	1
1017	Panthauri	140487	BILGRAM	b	0	25.2	0	7.3	0.2	2.4	8.5	0	190.6	185.7	4.9
1018	Akhtyarpur	140488	BILGRAM	b	0	38.4	17	0	7.2	0.2	0	0.4	152.5	149.9	2.6
1019	Pasner	140489	BILGRAM	a	0	44.1	5.1	10.1	7.2	16.9	40.2	5.9	725.9	670.4	55.5
1020	Baifaria	140490	BILGRAM	a	0	7.5	2.6	0.5	5.4	0.2	7.4	1	126.1	116.5	9.6
1021	Bashar	140491			0	9	19.6	0	8.3	1.8	1.6	12.7	143.5	140.4	3.2
1022	Kutuloopur	140492			0	17.2	2.1	0	8.2	8	3.2	9.8	127.5	121.3	6.3
1023	Jarauli Sherpur	140493			0	59.4	24.6	4.5	7.1	3.1	10.1	68	392.3	363.7	28.6
1024	Balenda	140494		b	0	10.2	10.6	0	4.6	4	7.4	0.8	115.1	108.9	6.2
1025	Akbarpur Pasmamau	140495	BILGRAM	b	0	29.9	1.8	0	3.7	14.8	0.8	21.6	226.7	224.7	2
1026	Bindhouri	140496	BILGRAM	b	24.5	20	0.1	0	2.6	16	2.7	16.9	112.5	110.2	2.2
1027	Kutuaapur	140497	BILGRAM	b	0	12.8	14.6	0	4.2	6.4	3.2	11.2	224.5	218.3	6.2
1028	Bilgram (Rural)	140498			0	1.3	1.2	0	5.2	0	0	1.2	17	17	0
1029	Ashafpur	140499			0	7.9	0	0	4.8	0	0	5.4	25.7	25.7	0
1030	Khalil Nagar	140500		c	0	2.7	0	0	0	0	0	0.6	28.6	28.6	0
1031	Bojibar	140501			0	13.4	0	0	2.4	0.9	0.4	22.6	102.5	102.5	0
1032	Chandpur	140502			0	25.6	1.6	0	5.6	0.8	0	0.4	146.4	146.4	0
1033	Berua Nizampur	140503			21.8	28.6	0	0	3.2	0	2	14.5	119.6	119.6	0
1034	Bargawan	140504			0	35.1	0	4.7	2.4	9.3	4.1	1.4	156.4	154.2	2.1
1035	Noorpur Hathaura	140505		a	116.7	125.7	5.5	0	4.3	2	45.8	19	660.8	643	17.8
1036	Gujrai	140506		b	13.3	24.6	1.5	0	5.5	9.1	10.8	0.8	225.7	219.2	6.4
1037	Nabipur	140507			0	10.5	0	0	2	2.4	2.4	0.8	73.8	72.3	1.5
1038	Behti Khurd	140508			0	12.6	0.9	0	2.4	0.8	0.7	0.8	259.1	168.6	90.5
1039	Birauri	140509	BILGRAM	a	4.6	0.3	0	0	0	2.7	0	4.1	650.1	609.6	40.5
1040	Parchal Rasoolpur	140510	MADHOGANJ	b	100.2	96.4	0	0.9	7	18.9	5.5	2.2	771.8	771.8	0
1041	Itauli	140511	BILGRAM	b	0	6	0	0.8	41.3	0.1	6.3	3.1	55.8	55.8	0
1042	Aligarh	140512			0	13.2	14.2	0	26.8	2.4	0	0	283.5	283.5	0
1043	Sharifabad	140513			0	1.6	0	0	1.8	0	0.4	3.4	33.2	32	1.2
1044	Mahmood Nagar	140514			0	12.9	0.7	0.3	18	0.8	0.2	21.6	150.8	146.5	4.6
1045	Jalalpur	140515			0	27.6	7.8	0	6.2	5.9	3.2	7.4	277.1	277.1	0
1046	Kakra Kherha	140516	BILGRAM	a	0	15.6	0	0	6.2	0.3	1.8	7.2	139.7	139.7	0
1047	Lalpur Mirzapur	140517			0	9.9	4.1	0	3.3	0.8	0.2	3.3	206.7	192.2	14.5
1048	Diwali	140518			0	16.2	43.7	0	0	0	5.5	5.4	338.5	338.5	0
1049	Koilara	140519			0	11.2	0	0	0	4.5	0.8	1.9	104.8	98.8	6.1
1050	Koea	140520	BILGRAM	b	0	11.7	0.1	0	0	0.1	1.9	6.8	62.6	62.2	0.4
1051	Aliapur	140521			0	9.2	0	0	0	3.1	0.8	1.1	65.9	64.8	1.1
1052	Panthora	140522			0	8.1	0	0	0.7	7.4	7.2	1.7	95.5	91.5	4
1053	Dhansari	140523			0	8.5	0	0.7	0.4	9.6	6.8	0	84.6	81.9	2.7
1054	Kachana	140524			0	13.2	0	0	0.6	0.4	3.4	0.5	101.4	100.9	0.5
1055	Terwa Chandpur	140525			0	9.6	0	0	5.8	5.3	0	3.4	106.5	100.3	6.2
1056	Bhogaitapur	140526			0	90.2	0	0	1.2	10	5.6	40.3	744	676.3	67.7
1057	Atarchha Khurd	140527			0.1	14.1	0	0	0	2.1	4.1	58.6	225.1	213.4	11.7
1058	Bimi	140528			0	7.9	12.5	0	6.8	1.1	0	36.4	272.2	201.6	70.6
1059	Chauharpur	140529			58	7	0	0	0	10	25	0	38	36	2
1060	Atarchha Buzurg	140530			0	33	0	0	0	0	16	20	226	184	42

**Census of India 2011- Village Directory**  
Amenities and Land use ( As in 2009 )

Sr.No.	Name village	Location code no.	Area irrigated by source (in hectare).					Name of three most important commodities manufactured		
			Canals ( C )	Wells/Tube-wells(W/TW)	Tanks/Lakes(T/L)	Water Falls(WF)	Others(O)	First	Second	Third
1	2	3	115	116	117	118	119	120	121	122

**Name of District:-Hardoi (0155)**

**Name of CD Block:-Bilgram (266)**

1012	Lalpur Kanhri	140482	0	0	0	0	121			
1013	Radana Habib Nagar	140483	0	0	0	0	307			
1014	Haibatpur	140484	0	182.1	0	0	0			
1015	Gurauli	140485	0	235.8	0	0	0			
1016	Biraichmau	140486	0	0	0	0	183.7			
1017	Panthauri	140487	0	0	0	0	185.7			
1018	Akhtyarpur	140488	0	0	0	0	149.9			
1019	Pasner	140489	0	86	2	0	582.4			
1020	Baifaria	140490	0.5	30	8	0	78			
1021	Bashar	140491	0	140.4	0	0	0			
1022	Kutuloopur	140492	0	121.3	0	0	0			
1023	Jarauli Sherpur	140493	0	363.7	0	0	0	Rice		
1024	Balenda	140494	0	108.9	0	0	0			
1025	Akbarpur Pasmamau	140495	0	224.7	0	0	0			
1026	Bindhourri	140496	0	110.2	0	0	0			
1027	Kutuapur	140497	0	218.3	0	0	0			
1028	Bilgram (Rural)	140498	0	17	0	0	0			
1029	Ashafpur	140499	0	25.7	0	0	0			
1030	Khalil Nagar	140500	0	28.6	0	0	0			
1031	Bojhbar	140501	0	102.5	0	0	0			
1032	Chandpur	140502	0	146.4	0	0	0			
1033	Berua Nizampur	140503	40.4	79.2	0	0	0			
1034	Bargawan	140504	69.6	84.6	0	0	0			
1035	Noorpur Hathaura	140505	105.3	537.7	0	0	0	0	0	0
1036	Gujrai	140506	120.4	0	0	0	98.8			
1037	Nabipur	140507	48.2	24.2	0	0	0			
1038	Behri Khurd	140508	97.7	70.8	0	0	0			
1039	Birauri	140509	0	0	0	0	609.6			
1040	Parchal Rasoolpur	140510	308.8	463	0	0	0			
1041	Itauli	140511	0	55.8	0	0	0			
1042	Aligarh	140512	0	283.5	0	0	0			
1043	Sharifabad	140513	0	32	0	0	0			
1044	Mahmood Nagar	140514	0	146.5	0	0	0			
1045	Jalalpur	140515	0	277.1	0	0	0			
1046	Kakra Kherha	140516	0	139.7	0	0	0			
1047	Lalpur Mirzapur	140517	0	192.2	0	0	0			
1048	Diwali	140518	0	165.3	0	173.2	0			
1049	Koilara	140519	0	98.8	0	0	0			
1050	Koe	140520	0	62.2	0	0	0			
1051	Aliapur	140521	0	64.8	0	0	0			
1052	Panthora	140522	0	91.5	0	0	0			
1053	Dhansari	140523	0	81.9	0	0	0			
1054	Kachana	140524	0	100.9	0	0	0			
1055	Terwa Chandpur	140525	0	0	0	0	100.3			
1056	Bhogaitapur	140526	0	676.3	0	0	0			
1057	Atarchha Khurd	140527	0	213.4	0	0	0			
1058	Birni	140528	0	201.6	0	0	0			
1059	Chauharpur	140529	0	0	0	0	36			
1060	Atarchha Buzurg	140530	0	0	0	0	184			



**Census of India 2011- Village Directory**

Amenities and Land use ( As in 2009 )

Sr.No.	Name village	Location code no.	Total area of the village ( in hectares rounded up to one decimal place)	Total population ( 2011 census )	Number of households (2011 census)	Number of educational amenities available. (If not available within the village , the distance range code viz: a for < 5 Kms, b for 5-10 Kms and c for 10+ kms of nearest place where facility is available is given).													
						Pre-Primary school (PP)	Primary school (P)	Middle school (M)	Secondary School (S)	Senior Secondary school (SS)	Degree college of arts, science & commerce (ASC)	Engineering college(EC)	Medical college (MC)	Management institute (MI)	Polytechnic (Pt)	Vocational training school /ITI	Non-formal training centre (NFTC)	Special school for disabled (SSD)	Others (specify)
1	2	3	4	5	6	7	8	9	10	11	12	13	14	15	16	17	18	19	20

**Name of District:-Hardoi (0155)**

**Name of CD Block:-Bilgram (266)**

1061	Jarauli Kalan Pansala	140531	75.9	0	0														
1062	Jarauli Kalan Sisala	140532	128.2	3262	534	c	2	b	c	e	e	e	e	e	e	e	e	e	e
1063	Nekpur Newada	140533	107.9	1517	268	e	2	b	e	e	e	e	e	e	e	e	e	e	e
1064	Dhandhamau	140534	100.4	819	134	e	2	b	e	e	e	e	e	e	e	e	e	e	e
1065	Raipura	140535	57.9	452	97	e	c	e	e	e	e	e	e	e	e	e	e	e	e
1066	Azmat Nagar Sisala	140536	179.6	1834	312	c	2	b	b	a	e	e	e	e	e	e	e	e	e
1067	Azmat Nagar Pansala	140537	249	0	0														
1068	Rampur Maghiyara	140538	139.2	3047	498	e	2	b	b	e	e	e	e	e	e	e	e	e	e
1069	Rampur Maghiyara Pansala	140539	154	0	0														
1070	Sarhiyapur Sisala	140540	381	2994	470	e	2	2	b	b	e	e	e	e	e	e	e	e	e
1071	Sarhiyapur Pansala	140541	593	0	0														
1072	Katri Banda	140542	156	0	0														
1073	Katri Biluhi	140543	962.9	1718	250	c	1	b	c	e	e	e			e	e			
1074	Mohammad Zamanpur	140544	11.5	0	0														
1075	Band	140545	49.9	1380	207	b	1	b	b	b	e	e	e	e	e	e	e	e	e
1076	Chak Bonria	140546	26.3	0	0														
1077	Choliapur	140547	49.9	575	89	b	a	b	b	b	e	e	e	e	e	e	e	e	e
1078	Paindapur	140548	242	598	103	b	1	a	a	a	a	e	e	e	e	e	e	e	e
1079	Karehka	140549	112	1290	180	b	1	1	b	b	e	e	e	e	e	e	e	e	e
1080	Katri Karehka	140550	85	0	0														
1081	Katri Meora	140551	56.6	0	0														
1082	Meora	140552	133.2	1969	287	b	1	a	a	a	a	e	e	e	e	e	e	e	e
1083	Naurangpur	140553	291.6	561	95	b	a	a	a	a	a	e	e	e	e	e	e	e	e
1084	Katri Jarsenamau	140554	105.4	894	140	b	a	a	a	a		e	e	e	e	e	e	e	e
1085	Gang Barar Katri Jarsenamau	140555	26.3	0	0														
1086	Gang Barar Katri Jarsenamau C	140556	45.3	0	0														
1087	Jarsenamau	140557	78.1	1694	268	b	1	1	a	a		e	e	e	e	e	e	e	e
1088	Sanp Kherha	140558	142.5	778	145	e	1	a	b	b	1	e	e	e	e	e	e	e	e
1089	Chhibramau	140559	95.9	2459	413	b	2	a	a	a	a	e	e	e	e	e	e	e	e
1090	Massonamau	140560	140.4	574	97	e	1	1	a	a	a	e	e	e	e	e	e	e	e
1091	Zafarpur	140561	116.6	1366	233	e	1	a	a	a	a	e	e	e	e	e	e	e	e
1092	Katri Chhibramau	140562	362	2080	388	b	2	a	a	a	b	e	e	e	e	e	e	e	e
1093	Katri Mahdeva	140563	307.6	964	150		1	b	b	b	e	e	e	e	e	e	e	e	e
1094	Katri Kar Talab Khanpur	140564	61.8	0	0														
1095	Katri Bichhuya	140565	553.4	1195	216	e	1	a	b	b	b	e	e	e	e	e	e	e	e
1096	Katri Zaferpur	140566	109.7	225	37	e	a	a	a	a	a	e	e	e	e	e	e	e	e
1097	Katri Azmatpur	140567	354.6	0	0														
1098	Katri Parsola	140568	499.7	3509	601		3	1	a	a	b		e	e	e	e	e	e	e
1099	Parsola	140569	467.2	2895	516	1	2	2	b	b	e	e	e	e	e	e	e	e	e
1100	Shahpur	140570	39.3	900	179		2												
1101	Haraiyapur	140571	100.8	483	72		2	a	a	a	a		e	e	e	e	e	e	e
1102	Rahula	140572	356.4	4462	614		2					b				e			
1103	Ganipur	140573	159	1506	241	1	1												
1104	Baghiyari	140574	486.6	1722	278	a	1	1	e	e	e	e	e	e	e	e	e	e	e
1105	Faizpur Kampoo	140575	367.2	363	68	a	a	a	a	a	b	e	e	e	e	e	e	e	e
1106	Bochanpur	140576	75.7	180	43	a		2	a	a	b	e	e	e	e	e	e	e	e
1107	Khairullapur	140577	23.7	0	0														
<b>Block T O T A L :</b>			<b>33315.6</b>	<b>208150</b>	<b>35103</b>	<b>10</b>	<b>156</b>	<b>63</b>	<b>21</b>	<b>9</b>	<b>3</b>	<b>0</b>	<b>0</b>	<b>0</b>	<b>0</b>	<b>0</b>	<b>0</b>	<b>0</b>	<b>0</b>

**Census of India 2011- Village Directory**

Amenities and Land use ( As in 2009 )

Sl. No.	Name village	Location code no.	Number of Medical Amenities available. (If not available within the village, the distance range code viz; a for < 5 Kms, b for 5-10 Kms and c for 10+ kms of nearest place where facility is available is given).										Number of Non-Government Medical Amenities available.								Availability of drinking water - Yes / No							
			Community health centre (CHC)	Primary health centre (PHC)	Primary health sub centre (PHS)	Maternity and child welfare centre (MCW)	T.B. clinic (TBC)	Hospital-allopathic (HA)	Hospital-alternative medicine (HO)	Dispensary (D)	Veterinary hospital (VH)	Mobile health clinic (MHC)	Family welfare centre (FWC)	Charitable non Govt. hospital/Nursing home.	Medical practitioner with MBBS Degree	Medical practitioner with other degree	Medical practitioner with no degree	Traditional practitioner and faith healer .	Medicine Shop	Others	Tap water (Treated/Untreated)	Well water (Covered / Uncovered well)	Hand Pump	Tube wells / Bore well	Spring	River / Canal	Tank / Pond / Lake	Others
1	2	3	21	22	23	24	25	26	27	28	29	30	31	32	33	34	35	36	37	38	39	40	41	42	43	44	45	46

Name of District:-Hardoi (0155)

Name of CD Block:-Bilgram (266)

1061	Jarauli Kalan Pansala	140531																											
1062	Jarauli Kalan Sisala	140532	e	e	e	e	e	e	e	e	e	e	e	0	0	0	0	0	0	0	No	Yes	Yes	No	No	No	No	No	
1063	Nekpur Newada	140533	c	e	e	e	e	e	c	c	c	c	e	e	0	0	0	0	0	0	No	Yes	Yes	No	No	No	No	No	
1064	Dhandhamau	140534	e	e	e	e	e	e	e	e	e	e	e	0	0	0	0	0	0	0	No	Yes	Yes	No	No	No	No	No	
1065	Raipura	140535	e	e	e	e	e	e	e	c	c	c	e	e	0	0	0	0	0	0	No	Yes	Yes	No	No	No	No	No	
1066	Azmat Nagar Sisala	140536	e	e	e	e	e	e	e	e	e	e	e	0	0	0	0	0	0	0	No	Yes	Yes	No	No	No	No	No	
1067	Azmat Nagar Pansala	140537																											
1068	Rampur Maghiyara	140538	e	e	e	e	e	e	c	c	c	c	e	e	0	0	0	0	0	0	No	Yes	Yes	No	No	No	No	No	
1069	Rampur Maghiyara Pansala	140539																											
1070	Sarhiyapur Sisala	140540	c	e	b	e	e	e	c	c	b	e	e	0	0	0	0	0	0	0	Yes	Yes	Yes	No	No	No	Yes	No	
1071	Sarhiyapur Pansala	140541																											
1072	Katri Banda	140542																											
1073	Katri Biluhi	140543	e			e					e	b	e	0	0	0	0	0	0	0	Yes	Yes	Yes	No	No	No	No	No	
1074	Mohammad Zamanpur	140544																											
1075	Band	140545		b	b	b	b	c	c	b	b	b	b	0	0	0	0	0	0	0	No	Yes	Yes	No	No	Yes	No	No	
1076	Chak Bonria	140546																											
1077	Choliapur	140547	b	b	b	b	e	e	b	b	b	b	b	0	0	0	0	0	0	0	No	Yes	Yes	No	No	No	No	No	
1078	Paindapur	140548	b	b		b	e	b		a	a		b	0	0	0	0	0	0	0	Yes	Yes	Yes	No	No	No	No	No	
1079	Karehka	140549	b	b	b	b	e	c	b	b	b	b	b	0	0	0	0	0	0	0	No	Yes	Yes	No	No	Yes	No	No	
1080	Katri Karehka	140550																											
1081	Katri Meora	140551																											
1082	Meora	140552	b	b		b	c	b		b	b		b	0	0	0	0	0	0	0	Yes	Yes	Yes	No	No	No	No	No	
1083	Naurangpur	140553	b	b		b	e	b		b	a		b	0	0	0	0	0	0	0	Yes	Yes	Yes	No	No	No	No	No	
1084	Katri Jarsenamau	140554	b	b	b	b	e	b		b	a	a	a	0	0	0	0	0	0	0	Yes	Yes	Yes	No	No	No	No	No	
1085	Gang Barar Katri Jarsenamau	140555																											
1086	Gang Barar Katri Jarsenamau C	140556																											
1087	Jarsenamau	140557	b			b	e	b	e	b	a		b	0	0	0	0	0	0	0	Yes	Yes	Yes	No	No	No	No	No	
1088	Samp Kherha	140558	c	e	e	e	e	e	a	c	a	c	e	0	0	0	0	0	0	0	Yes	Yes	Yes	No	No	No	Yes	No	
1089	Chhibramau	140559	b	b	b	b	e	b		l	b	l	e	b	0	0	0	3	0	3	0	Yes	Yes	Yes	No	No	Yes	Yes	No
1090	Massonamau	140560	c	e	e	e	e	e	e	c	e	a		0	0	0	0	0	0	0	Yes	Yes	Yes	No	No	No	No	No	
1091	Zaffarpur	140561	c	e	e	e	e	e	c	c	c	a		0	0	0	0	0	0	0	Yes	Yes	Yes	No	No	No	No	No	
1092	Katri Chhibramau	140562	b	b		b	e	b		b	a	a	a	0	0	0	0	0	0	0	Yes	Yes	No	No	No	No	No	No	
1093	Katri Mahdeva	140563									c	c	e	c	0	0	0	0	0	0	Yes	Yes	No	No	No	Yes	No	No	
1094	Katri Kar Talab Khanpur	140564																											
1095	Katri Bichhuya	140565	c	e	e	e	e	c	c	c	a			0	0	0	0	0	0	0	Yes	Yes	Yes	No	No	No	No	No	
1096	Katri Zafarpur	140566	e	e	e	e	e	e	e	e	a			0	0	0	0	0	0	0	Yes	Yes	Yes	No	No	No	No	No	
1097	Katri Azmatpur	140567																											
1098	Katri Parsola	140568	a	a	e	e	e	c	b	c	e	e	e	0	0	0	0	0	0	0	Yes	Yes	Yes	No	No	No	No	No	
1099	Parsola	140569	c	e		e	e	e	a	a	e	e	e	0	0	0	0	1	0	0	Yes	Yes	Yes	Yes	No	No	No	No	
1100	Shahpur	140570												0	0	0	0	0	0	0	Yes	Yes	Yes	No	No	No	Yes	No	
1101	Haraiyapur	140571		a	a	c	e	e	a	c	e	e	c	0	0	0	0	0	0	0	Yes	Yes	Yes	No	No	No	No	No	
1102	Rahula	140572	b	b					b	b	e	b	0	0	0	0	0	0	0	0	Yes	Yes	Yes	Yes	No	No	Yes	No	
1103	Ganipur	140573	b	b	a						b	0	0	0	0	0	0	0	0	0	No	No	Yes	No	No	Yes	Yes	No	
1104	Baghiyari	140574	c	e	e	e	e	c	c	c	e	e	e	0	0	0	0	0	0	0	Yes	Yes	Yes	No	No	Yes	Yes	No	
1105	Faizpur Kampoo	140575	a	a	a	b	c	b	b	a	a	a	b	0	0	0	0	0	0	0	Yes	Yes	Yes	Yes	No	No	No	No	
1106	Bochanpur	140576	a	a	a	e	e	c	c	a	a	a	e	0	0	0	0	0	0	0	Yes	Yes	Yes	Yes	No	No	No	No	
1107	Khairullapur	140577																											
<b>Block T O T A L :</b>			<b>0</b>	<b>2</b>	<b>0</b>	<b>0</b>	<b>0</b>	<b>1</b>	<b>3</b>	<b>0</b>	<b>1</b>	<b>1</b>	<b>0</b>	<b>0</b>	<b>0</b>	<b>4</b>	<b>7</b>	<b>7</b>	<b>5</b>	<b>0</b>	<b>93</b>	<b>104</b>	<b>110</b>	<b>31</b>	<b>0</b>	<b>18</b>	<b>46</b>	<b>0</b>	





Sr.No.	Name village	Location code no.	Availability of miscellaneous facilities (If amenities available code -Yes is given, If not available within the village, the distance range code viz; a for < 5 Kms, b for 5-10 Kms and c for 10+ kms of nearest place where facility is available is given).														Availability of electricity (Yes/No)			
			Community centre with/without TV	Sports Field,	Sports Club / Recreation Centre	Cinema / Video Hall	Public Library	Public Reading Room	Newspaper Supply	Assembly Polling station	Birth & Death Registration Office	Power Supply for Domestic Use (ED)	Power Supply for Agricultural Use (EAC)	Power Supply for Commercial Use (EC)	Power Supply for All Uses (EA)					
1	2	3	89	90	91	92	93	94	95	96	97	98	99	100	101					

**Name of District:-Hardoi (0155)**

**Name of CD Block:-Bilgram (266)**

1061	Jarauli Kalan Pansala	140531													
1062	Jarauli Kalan Sisala	140532	c	c	c	c	c	c	c	Yes	Yes	Yes	Yes	Yes	Yes
1063	Nekpur Newada	140533	e	c	e	c	e	c	e	Yes	Yes	Yes	Yes	Yes	Yes
1064	Dhandhamau	140534	c	c	c	c	c	c	e	Yes	Yes	Yes	Yes	Yes	Yes
1065	Raipura	140535	e	c	e	c	c	c	c	Yes	b	No	No	No	No
1066	Azmat Nagar Sisala	140536	c	c	c	c	e	c	e	Yes	Yes	Yes	Yes	Yes	Yes
1067	Azmat Nagar Pansala	140537													
1068	Rampur Maghiyara	140538	e	c	e	c	e	c	c	Yes	Yes	Yes	Yes	Yes	Yes
1069	Rampur Maghiyara Pansala	140539													
1070	Sarhiyapur Sisala	140540	e	c	e	c	e	c	Yes	Yes	c	Yes	Yes	Yes	Yes
1071	Sarhiyapur Pansala	140541													
1072	Katri Banda	140542													
1073	Katri Biluhi	140543	c	Yes	e	c	e	c	e	Yes	c	Yes	Yes	Yes	Yes
1074	Mohammad Zamanpur	140544													
1075	Band	140545	c	b	c	b	e	c	b	Yes	Yes	Yes	Yes	Yes	Yes
1076	Chak Bonria	140546													
1077	Choliapur	140547	e	b	c	b	e	c	b	Yes	b	Yes	Yes	Yes	Yes
1078	Paindapur	140548	b	b	b	b	b	b	a	Yes	b	Yes	Yes	Yes	Yes
1079	Karehka	140549	e	b	e	b	e	c	b	Yes	Yes	Yes	Yes	Yes	Yes
1080	Katri Karehka	140550													
1081	Katri Meora	140551													
1082	Meora	140552	Yes	b	b	b	b	b	b	Yes	b	Yes	Yes	Yes	Yes
1083	Naurangpur	140553	Yes	b	b	b	b	b	a	a	b	Yes	Yes	Yes	Yes
1084	Katri Jarsenamau	140554	Yes	c	Yes	b	c	Yes	b	a	b	Yes	Yes	Yes	Yes
1085	Gang Barar Katri Jarsenamau	140555													
1086	Gang Barar Katri Jarsenamau C	140556													
1087	Jarsenamau	140557	Yes	c	Yes	b	c	Yes	b	Yes	b	Yes	Yes	Yes	Yes
1088	Sanp Kherha	140558	e	c	e	c	c	c	Yes	Yes	c	Yes	Yes	Yes	Yes
1089	Chhibramau	140559	b	b	e	b	e	c	Yes	Yes	b	Yes	Yes	Yes	Yes
1090	Massonamau	140560	e	Yes	Yes	c	e	Yes	c	Yes	c	Yes	Yes	Yes	Yes
1091	Zaffarpur	140561	e	c	e	c	e	Yes	c	Yes	c	Yes	Yes	Yes	Yes
1092	Katri Chhibramau	140562	Yes	Yes	Yes	b	c	Yes	b	Yes	b	Yes	Yes	Yes	Yes
1093	Katri Mahdeva	140563	e	c	e	c	e	c	c	Yes	c	Yes	Yes	Yes	Yes
1094	Katri Kar Talab Khanpur	140564													
1095	Katri Bichhuya	140565	e	c	e	c	e	Yes	c	Yes	c	Yes	Yes	Yes	Yes
1096	Katri Zaferpur	140566	c	Yes	Yes	c	c	c	e	a	c	No	No	No	No
1097	Katri Azmatpur	140567													
1098	Katri Parsola	140568	e	c	e	c	e	c	e	Yes	c	Yes	Yes	Yes	Yes
1099	Parsola	140569	Yes	c	e	Yes	Yes	Yes	Yes	Yes	Yes	Yes	Yes	Yes	Yes
1100	Shahpur	140570	Yes	Yes	Yes	c	Yes	Yes	Yes	Yes	Yes	Yes	Yes	Yes	Yes
1101	Haraiyapur	140571	Yes	c	Yes	Yes	Yes	Yes	Yes	Yes	Yes	No	No	No	No
1102	Rahula	140572	Yes	Yes	Yes	b	Yes	b	b	Yes	Yes	Yes	Yes	Yes	Yes
1103	Ganipur	140573	Yes	c	Yes	Yes	Yes	Yes	Yes	Yes	Yes	Yes	Yes	Yes	Yes
1104	Baghiyari	140574	e	c	c	c	c	c	c	Yes	c	Yes	Yes	Yes	Yes
1105	Faizpur Kampoo	140575	a	a	b	b	b	b	a	a	b	Yes	Yes	Yes	Yes
1106	Bochanpur	140576	a	a	c	c	c	c	a	a	c	Yes	Yes	Yes	Yes
1107	Khairullapur	140577													
<b>Block T O T A L :</b>			<b>34</b>	<b>36</b>	<b>42</b>	<b>18</b>	<b>32</b>	<b>38</b>	<b>44</b>	<b>105</b>	<b>47</b>	<b>110</b>	<b>110</b>	<b>110</b>	<b>110</b>

**Census of India 2011- Village Directory**  
Amenities and Land use ( As in 2009 )

Sr.No.	Name village	Location code no.	Land Use												
			Nearest Town	Area under different types of land use ( in hectares rounded up to one decimal place)											
				Distance range code i.e. a for < 5 Kms, b for 5-10 Kms and c for 10+ kms.	Forests	Area under Non-agricultural Uses	Barren and Un-cultivable land	Permanent Pastures and Other Grazing Lands	Land Under Miscellaneous Tree Crops etc.	Culturable Waste Land	Fallow lands other than current fallows	Current Fallows	Net Area Sown	Total Irrigated Land Area	Total Un-irrigated Land Area
1	2	3	102	103	104	105	106	107	108	109	110	111	112	113	114

Name of District:-Hardoi (0155)

Name of CD Block:-Bilgram (266)

1061	Jarauli Kalan Pansala	140531			0	9	0	0	25.5	0	0	0	41.3	41.3	0		
1062	Jarauli Kalan Sisala	140532			0	19.1	0	0	5.4	0.3	0	0	103.3	80.1	23.2		
1063	Nekpur Newada	140533			0	21.4	0	0	0	0.4	0	2	84	55.5	28.5		
1064	Dhandhamau	140534			0	1	0	0	0	0.8	0	0	99.1	83.3	15.8		
1065	Raipura	140535			0	4.8	0	0	0	0	0	0.6	52.5	52.5	0		
1066	Azmat Nagar Sisala	140536			0	1	0	0	7.4	0	0	32	138.8	129	9.7		
1067	Azmat Nagar Pansala	140537			0	0	0	0	4	0	0	0	245	138	107		
1068	Rampur Maghiyara	140538			0	12.4	0	0	0	12	0	0	113.2	58.4	54.9		
1069	Rampur Maghiyara Pansala	140539			0	7.6	0	0	0.6	0.9	4.6	0	140.3	140.3	0		
1070	Sarhiyapur Sisala	140540			0	49	0	0	0	0	72	0	260	248	12		
1071	Sarhiyapur Pansala	140541			0	6	0	0	0	0	62	0	525	384	141		
1072	Katri Banda	140542			0	6	0	0	0	0	21	0	129	127	2		
1073	Katri Biluhi	140543		c	0	64.2	238	0	0	91.8	60.3	340	168.6	168.6	0		
1074	Mohammad Zamanpur	140544			0	0.6	0	0	0	0	0	0	10.9	10.9	0		
1075	Band	140545			0	3.7	0	0	0	0.6	1	0	44.6	41.9	2.7		
1076	Chak Bonria	140546			0	1.2	0	0	0	0	0.2	3.2	21.6	21.6	0		
1077	Choliapur	140547			0	3.7	0	0	0	0.6	1	0	44.6	41.9	2.7		
1078	Paindapur	140548	BILGRAM	b	0	12.1	0	0.4	0.2	6.6	15.4	4.4	202.8	202.8	0		
1079	Karehka	140549			0	14	0	0	0	0	12	0	86	82	4		
1080	Katri Karehka	140550			0	3	0	0	0	0	6	0	76	73	3		
1081	Katri Meora	140551			0	0.2	0	0	0	0	9.9	0	46.5	46.5	0		
1082	Meora	140552	BILGRAM	c	0	19.1	0	0	0.4	0.8	6.7	3.5	102.7	102.6	0.1		
1083	Naurangpur	140553	BILGRAM	b	0	33.9	0	0	0	11.4	16.3	1.9	228.1	227.4	0.7		
1084	Katri Jarsenamau	140554	BILGRAM	b	0	4.6	0	0	0	0	0	12	88.8	88.8	0		
1085	Gang Barar Katri Jarsenamau	140555			0	0.6	0	0	0	0	0	1	24.6	24.6	0		
1086	Gang Barar Katri Jarsenamau C	140556			0	1.2	0	0	0	0	0.4	4.4	39.4	39.4	0		
1087	Jarsenamau	140557			0	11.5	0	0	0	0.4	0.3	3.9	62.1	62.1	0		
1088	Sanp Kherha	140558	BILGRAM	c	0	6.6	0.3	0	0	2.8	0.9	32	100	99.6	0.4		
1089	Chhibramau	140559			0	17	0.7	0	0	0.3	1.4	8.4	68	67.8	0.2		
1090	Massonamau	140560			0	13.9	1	0	0.1	2.5	5.4	0.9	116.6	116.6	0		
1091	Zaffarpur	140561	BILGRAM	c	0	11.4	0	0	0.4	0.9	0	1.8	102.1	101.9	0.2		
1092	Katri Chhibramau	140562			0	19.5	2.3	0	0	5.5	15	139.1	180.6	180.6	0		
1093	Katri Mahdeva	140563			0	46.4	0	0	0	25	59	17	160.3	106.1	54.1		
1094	Katri Kar Talab Khanpur	140564			0	22.2	0	0	0	0	1.5	0	38.4	38.4	0		
1095	Katri Bichhuya	140565			0	12.4	0	0	115.2	0	4	134.3	287.4	287.4	0		
1096	Katri Zaferpur	140566		c	0	6.2	0	0	5.5	0.9	0.5	4.5	92.2	92.2	0		
1097	Katri Azmatpur	140567		c	165.4	12.4	0	0	0	0	0	0	58.9	117.8	114.1	3.7	
1098	Katri Parsola	140568			0	60.5	0	0	0	4.1	0	11.1	424	283	141		
1099	Parsola	140569			0	41	0	0	0	0.8	4.1	15.9	405.4	405.4	0		
1100	Shahpur	140570			0	4.8	0	0	0	0.9	0	0.6	32.9	32.9	0		
1101	Haraiyapur	140571			0	22.2	0	0	0	0.8	6	1.8	70.1	70.1	0		
1102	Rahula	140572			0	22	0	0	0	9.1	12	16	297.3	288.2	9.1		
1103	Ganipur	140573			0	19.2	0	0	0	16.2	2.1	4.7	116.6	115.5	1.1		
1104	Baghiyari	140574	BILGRAM	c	0	22.3	0	0	7.6	0	76.1	59.3	322.4	322.4	0		
1105	Faizpur Kampoo	140575	BILGRAM	b	0	2.1	0	0	0	0.7	0.7	0.2	365	365	0		
1106	Bochanpur	140576	BILGRAM	c	0	4.3	0	0	0.3	0	0	3.4	67.7	64.6	3.1		
1107	Khairullapur	140577	BILGRAM	c	0	1	0	0	0	0	0	0	22.9	22.9	0		
<b>Block T O T A L :</b>					<b>0</b>	<b>0</b>	<b>731.2</b>	<b>2528.5</b>	<b>558</b>	<b>116.2</b>	<b>704.5</b>	<b>643.7</b>	<b>1079</b>	<b>1770.6</b>	<b>25183</b>	<b>23456</b>	<b>1728.6</b>

**Census of India 2011- Village Directory**  
Amenities and Land use ( As in 2009 )

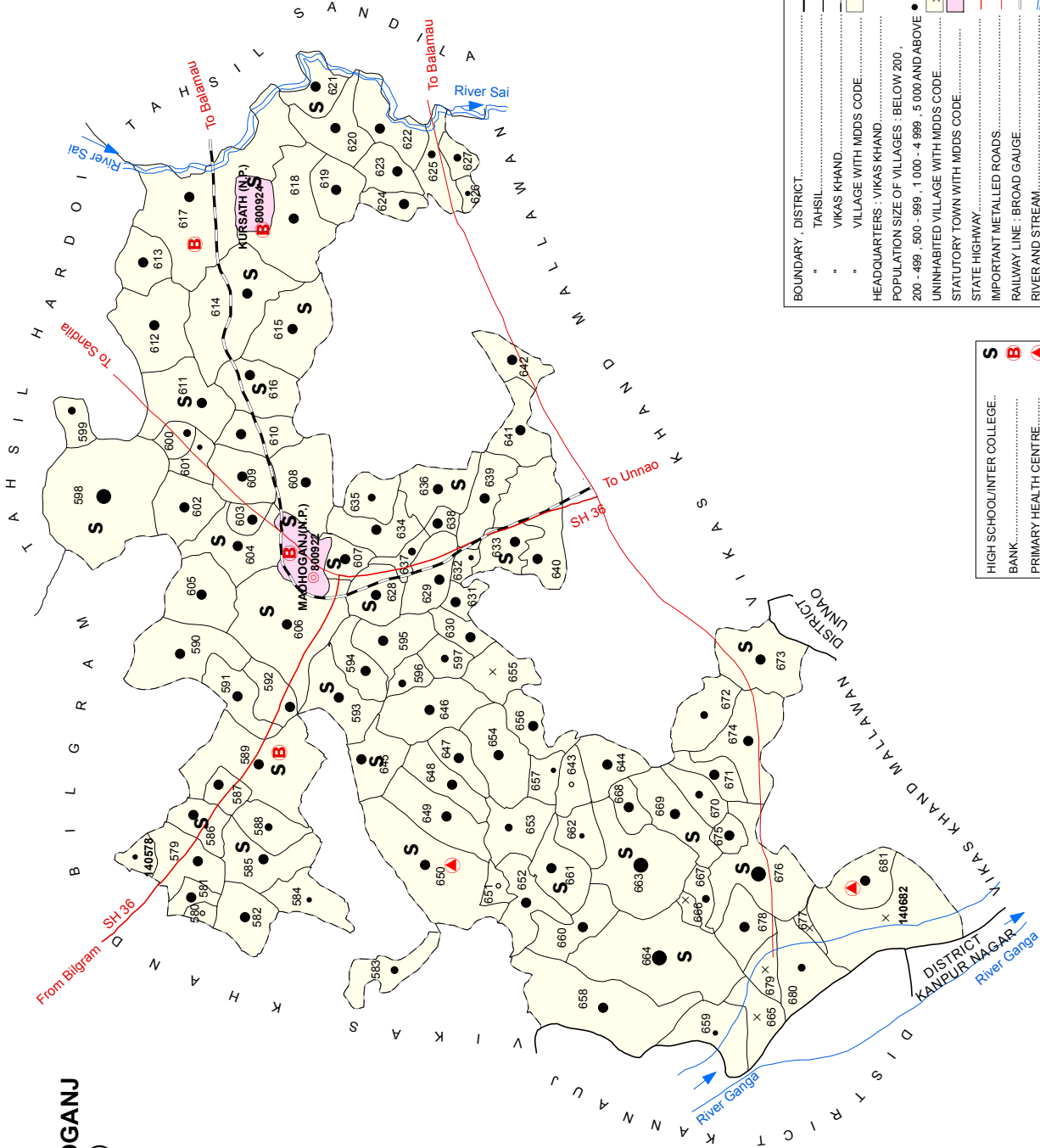
Sr.No.	Name village	Location code no.	Area irrigated by source (in hectare).					Name of three most important commodities manufactured		
			Canals ( C )	Wells/Tube-wells(W/TW)	Tanks/Lakes(T/L)	Water Falls(WF)	Others(O)	First	Second	Third
1	2	3	115	116	117	118	119	120	121	122

**Name of District:-Hardoi (0155)**

**Name of CD Block:-Bilgram (266)**

1061	Jarauli Kalan Pansala	140531	0	0	0	0	41.3			
1062	Jarauli Kalan Sisala	140532	0	0	0	0	80.1			
1063	Nekpur Newada	140533	0	0	0	0	55.5			
1064	Dhandhamau	140534	0	0	0	0	83.3			
1065	Raipura	140535	0	0	0	0	52.5			
1066	Azmat Nagar Sisala	140536	0	0	0	0	129			
1067	Azmat Nagar Pansala	140537	0	0	0	0	138			
1068	Rampur Maghiyara	140538	0	0	0	0	58.4			
1069	Rampur Maghiyara Pansala	140539	0	0	0	0	140.3			
1070	Sarhiyapur Sisala	140540	0	0	0	0	248			
1071	Sarhiyapur Pansala	140541	0	0	0	0	384			
1072	Katri Banda	140542	0	0	0	0	127			
1073	Katri Biluhi	140543	0	168.6	0	0	0			
1074	Mohammad Zamanpur	140544	0	0	0	0	10.9			
1075	Band	140545	0	0	0	0	41.9			
1076	Chak Bonria	140546	0	21.6	0	0	0			
1077	Choliapur	140547	0	0	0	0	41.9			
1078	Paundapur	140548	0	202.8	0	0	0			
1079	Karehka	140549	0	0	0	0	82			
1080	Katri Karehka	140550	0	0	0	0	73			
1081	Katri Meora	140551	0	46.5	0	0	0			
1082	Meora	140552	0	102.6	0	0	0			
1083	Naurangpur	140553	0	227.4	0	0	0			
1084	Katri Jarsenamau	140554	0	88.8	0	0	0			
1085	Gang Barar Katri Jarsenamau	140555	0	24.6	0	0	0			
1086	Gang Barar Katri Jarsenamau C	140556	0	39.4	0	0	0			
1087	Jarsenamau	140557	0	62.1	0	0	0			
1088	Sanp Kherha	140558	0	99.6	0	0	0			
1089	Chhibramau	140559	0	67.8	0	0	0			
1090	Massonamau	140560	0	116.6	0	0	0			
1091	Zaffarpur	140561	0	101.9	0	0	0			
1092	Katri Chhibramau	140562	0	180.6	0	0	0			
1093	Katri Mahdeva	140563	0	0	0	0	106.1			
1094	Katri Kar Talab Khanpur	140564	0	0	0	0	38.4			
1095	Katri Bichhuya	140565	0	287.4	0	0	0			
1096	Katri Zaferpur	140566	0	92.2	0	0	0			
1097	Katri Azmatpur	140567	0	114.1	0	0	0			
1098	Katri Parsola	140568	0	0	0	0	283			
1099	Parsola	140569	0	0	0	0	405.4			
1100	Shahpur	140570	0	0	0	0	32.9			
1101	Haraiyapur	140571	0	0	0	0	70.1			
1102	Rahula	140572	0	288.2	0	0	0			
1103	Ganipur	140573	0	115.5	0	0	0			
1104	Baghiyari	140574	0	0	0	0	322.4			
1105	Faizpur Kampoo	140575	0	0	0	0	365			
1106	Bochanpur	140576	0	0	0	0	64.6			
1107	Khairullapur	140577	0	0	0	0	22.9			
<b>Block T O T A L :</b>			<b>1026.5</b>	<b>11063.2</b>	<b>10</b>	<b>173.2</b>				

INDIA  
UTTAR PRADESH  
**VIKAS KHAND MADHOGANJ**  
( TAHSIL BILGRAM )  
DISTRICT HARDOI



BOUNDARY - DISTRICT.....  
" TAHSIL.....  
" VIKAS KHAND.....  
" VILLAGE WITH MDDS CODE.....  
HEADQUARTERS : VIKAS KHAND.....  
POPULATION SIZE OF VILLAGES : BELOW 200.....  
200 - 499 - 500 - 999 - 1 000 - 4 999 - 5 000 AND ABOVE.....  
UNINHABITED VILLAGE WITH MDDS CODE.....  
STATUTORY TOWN WITH MDDS CODE.....  
STATE HIGHWAY.....  
IMPORTANT METALLED ROADS.....  
RAILWAY LINE - BROAD GAUGE.....  
RIVER AND STREAM.....

**S** HIGH SCHOOL/UNIVERSITY COLLEGE.....  
**B** BANK.....  
**A** PRIMARY HEALTH CENTRE.....

AREA (Sq.Km).....	301.81
POPULATION.....	1,82,043
NUMBER OF TOWNS.....	02
NUMBER OF VILLAGES.....	105



## Alphabetical list of Villages (CD Block Wise)

**Name of District: Hardoi**

**Name of CD BLOCK: Madhoganj**

SR. NO.	NAME OF VILLAGE	2011 CENSUS LOCATION CODE NUMBER	2001 CENSUS LOCATION CODE NUMBER
1	Atwa Ali Mardanpur	140614	03348100
2	Babatmau	140664	03353100
3	Babatmau Pansala	140665	03353200
4	Baghaurha	140609	03347600
5	Balehra Kamal Nagar	140669	03353600
6	Barhanpur	140582	03344900
7	Barhas	140602	03346900
8	Barhiya Kherha	140612	03347900
9	Barhnawa	140590	03345700
10	Bhainsi Kherha	140597	03346400
11	Bhajehata	140625	03349200
12	Bhithai	140636	03350300
13	Biraichmau	140661	03352800
14	Chandauli	140605	03347200
15	Chandipur	140637	03350400
16	Dakauli	140621	03348800
17	Daulatyaipur	140607	03347400
18	Dherhni Saraiya	140594	03346100
19	Fatteypur	140584	03345100
20	Fatteypur Chougawan	140652	03351900
21	Firozpur	140603	03347000
22	Garhi Rasoolpur	140670	03353700
23	Gaura	140650	03351700
24	Gautara	140616	03348300
25	Haripura	140668	03353500
26	Hasanpur Gopal	140655	03352200
27	Hasanpur Jeoli	140654	03352100
28	Hirapur	140587	03345400
29	Iksai	140645	03351200
30	Indlapur	140653	03352000
31	Jalapur	140666	03353300
32	Jalihapur	140623	03349000
33	Jujvamau	140585	03345200
34	Kalhamau	140651	03351800
35	Karwa	140673	03354000
36	Katarpur	140578	03344500
37	Katriterwa Kulli	140659	03352600
38	Keoti Khuwazagipur	140634	03350100
39	Kha Dheria Khan Jahanpur	140591	03345800

40	Khemipur	140633	03350000
41	Kherwa	140642	03350900
42	Khurrampur	140626	03349300
43	Khwazapur	140580	03344700
44	Kursath Buzurg	140617	03348400
45	Kursath Khurd	140618	03348500
46	Kutuapur Pansala	140682	03354900
47	Kutuapur Sisala	140681	03354800
48	Lonari Rahimpur	140660	03352700
49	Madarpur Khurda	140622	03348900
50	Mahimpur	140680	03354700
51	Mahmoodpur Thal	140588	03345500
52	Mang Raha Pansala	140679	03354600
53	Mang Raha Sisala	140678	03354500
54	Matiyamau	140663	03353000
55	Mau	140596	03346300
56	Mawaiya	140662	03352900
57	Mohabbatpur	140671	03353800
58	Mohiuddinpur	140640	03350700
59	Morhiya Kherha	140649	03351600
60	Narainmau	140672	03353900
61	Naumalikpur	140579	03344600
62	Neoli	140648	03351500
63	Newada	140675	03354200
64	Newada Gambhi	140610	03347700
65	Nibhamau	140657	03352400
66	Paneora	140583	03345000
67	Parhra Lakhapur	140593	03346000
68	Parnakha	140620	03348700
69	Pilkhana	140600	03346700
70	Piprawan	140631	03349800
71	Qazipur Farhat Nagar	140639	03350600
72	Qazipur Nai Basti	140644	03351100
73	Raghopur Pansala	140677	03354400
74	Raghopur Sisala	140676	03354300
75	Rasoolapur	140638	03350500
76	Roshanpur	140586	03345300
77	Rudamau	140606	03347300
78	Ruiya	140604	03347100
79	Ruknapur	140629	03349600
80	Sadarpur	140589	03345600
81	Sadriapur	140581	03344800
82	Sahijana	140608	03347500
83	Samukha	140619	03348600

84	Sanjalpur	140632	03349900
85	Saray Ud	140647	03351400
86	Sariyan Belwar	140627	03349400
87	Saunhar	140613	03348000
88	Selapur	140595	03346200
89	Sendhrauli	140624	03349100
90	Seorhai	140615	03348200
91	Shahbda	140611	03347800
92	Shahpur Basudev	140646	03351300
93	Sharfuddinpur	140630	03349700
94	Shekhanpur	140592	03345900
95	Shekhwapur	140635	03350200
96	Shuklapur Bhagat	140598	03346500
97	Suwapur	140643	03351000
98	Taukalabad	140667	03353400
99	Terhiya	140601	03346800
100	Terwa	140628	03349500
101	Terwa Kulli	140658	03352500
102	Thathia Zahidpur	140674	03354100
103	Unchagaon	140641	03350800
104	Usraha	140599	03346600
105	Zehdipur	140656	03352300

**Census of India 2011- Village Directory**

Amenities and Land use ( As in 2009 )

Sr.No.	Name village	Location code no.	Total area of the village ( in hectares rounded up to one decimal place)	Total population ( 2011 census )	Number of households (2011 census)	Number of educational amenities available. (If not available within the village , the distance range code viz: a for < 5 Kms, b for 5-10 Kms and c for 10+ kms of nearest place where facility is available is given).													
						Pre-Primary school (PP)	Primary school (P)	Middle school (M)	Secondary School (S)	Senior Secondary school (SS)	Degree college of arts, science & commerce (ASC)	Engineering college(EC)	Medical college (MC)	Management institute (MI)	Polytechnic (Pt)	Vocational training school /ITI	Non-formal training centre (NFTC)	Special school for disabled (SSD)	Others (specify)
1	2	3	4	5	6	7	8	9	10	11	12	13	14	15	16	17	18	19	20
<b>Name of District:-Hardoi (0155)</b>																			
<b>Name of CD Block:-Madhoganj (267)</b>																			
1108	Katarpur	140578	93.1	405	52	b		b	b	b	b	c				c	c		
1109	Naumalikpur	140579	270.8	1560	241		1								c	c	c		
1110	Khwazapur	140580	92.4	88	12	a	a	1	a	a	a				c	c	c		
1111	Sadriapur	140581	32.3	1436	242	a	1	1	a	a	a				c	c	c		
1112	Barhanpur	140582	246.1	1256	234	a	1	1	a			a	c	c	c	c	c	c	c
1113	Paneora	140583	244	752	118	c	1	b	b	b	a	c	c	c	c	c	c	c	c
1114	Fatteypur	140584	209.8	480	88	b		b	b	b	b	c	c	c	c	c	c	c	c
1115	Jujyamau	140585	327.4	1109	187	b	1	1	1	1	b	c	c	c	c	c	c	c	c
1116	Roshanpur	140586	161.7	2382	370		2		1	a					c	c	c	c	
1117	Hirapur	140587	100.7	1662	275	b	1	b	b									b	
1118	Mahmoodpur Thal	140588	187	667	106	b	1	a	a		b	c	c	c	c	c	c	c	c
1119	Sadarpur	140589	664	4148	754	b	3	2	1	1	b	c	c	c	c	c	c	c	c
1120	Barhnawa	140590	395.3	2472	423	b	3	b	b	b	b	c	c	c	c	c	c	c	c
1121	Kha Dheria Khan Jahanpur	140591	259.2	2023	336	b	3	1	b	b	c	c	c	c	c	c	c	c	c
1122	Shekhanpur	140592	223.5	1354	254	a	2	1	a	a	a	c	c	c	c	c	c	c	c
1123	Parhra Lakhapur	140593	327.5	2258	402	a	2	2	1	1	a	c	c	c	c	c	c	c	c
1124	Dherhni Saraiya	140594	195	2210	381	b	2	a	a	a	a	c	c	c	c	c	c	c	c
1125	Selapur	140595	267.2	2420	441	1	2	1	a	a	a	c	c	c	c	c	c	c	c
1126	Mau	140596	102.3	742	121	a	a	a	a	a	a	c	c	c	c	c	c	c	c
1127	Bhainsi Kherha	140597	101	861	152	a	1	1	a	a	a	c	c	c	c	c	c	c	c
1128	Shuklapur Bhagat	140598	958.1	7200	1270	b	2	2	2	1	b				c	c			
1129	Ussraha	140599	106.2	598	109	c	1	1	a	a					c	c			
1130	Pilkhana	140600	106.3	547	100	b	1	1	a	a									
1131	Terhiya	140601	125.9	204	35	b	a	b	a										
1132	Barhas	140602	211.9	2027	337	b	3	1	b	b	b								
1133	Firozpur	140603	79.5	1039	192	a	1	a	a	a	a				c	c			
1134	Ruiya	140604	399.6	1773	284	a	1	2	1	a	a				c	c			
1135	Chandauli	140605	303	1976	345	a	3	1	a	a	a	c	c	c	c	c	c	c	c
1136	Rudamau	140606	680.5	4196	759	a	2	1	1	1	1	c	c	c	c	c	c	c	c
1137	Daulatpur	140607	361.6	3092	546		2	1	1	1					c	c			
1138	Sahijana	140608	334.5	2385	415	a	2	1	a	a	a	c	c	c	c	c	c	c	c
1139	Baghaurha	140609	256	1766	302	b	1	1	b	b	b								
1140	Newada Gambhi	140610	197	1307	191	b	1	a	a	a	a	c	c	c	c	c	c	c	c
1141	Shahbda	140611	425.6	2933	492		2	3	2	1	a								
1142	Barhiya Kherha	140612	450.1	2268	417	a	3	a	a	a	a								
1143	Saunhar	140613	218.5	1590	313	a	1	a	a	a	a				c	c			
1144	Atwa Ali Mardanpur	140614	704.8	3811	710	e	2	a		1	1	c	c	c	c	c	c	c	c
1145	Seorhai	140615	495.7	2894	492	1	3	2	1	1	a								
1146	Gautara	140616	375.6	1781	306	b	1	2	1	1	b	c	c	c	c	c	c	c	c
1147	Kursath Buzurg	140617	1228.6	1919	348	a	1	1	a		b	c	c	c	c	c	c	c	c
1148	Kursath Khurd	140618	567.3	1463	260	a	1	1	a			c	c	c	c	c	c	c	c
1149	Samukha	140619	261.5	1242	244		1	a	a	a	a	c	c	c	c	c	c	c	c
1150	Parnakha	140620	274.5	1486	279	a	2	a	a	a	a	c	c	c	c	c	c	c	c
1151	Dakaui	140621	235.7	1618	341	a	3	a		1	1	1	c	c	c	c	c	c	c
1152	Madarpur Khurda	140622	301.4	1957	336	c	1	a	a	a	a	c	c	c	c	c	c	c	c
1153	Jalihapur	140623	181	1507	312	b	2	b	b	b	a				c	c	c	c	c
1154	Sendhrauli	140624	127	1131	216	b	1	b	b	b	a				c	c	c	c	c
1155	Bhajejhata	140625	171.3	790	137	b	1	b	b	b	a				c	c	c	c	c
1156	Khurrampur	140626	47.8	298	53		a		b	a					c	c	c	c	c
1157	Sariyan Belwar	140627	80.8	537	97	a	1	b	b	b	a				c	c	c	c	c
1158	Terwa	140628	240.9	1511	265	a	b		1	1	2	a	c	c	c	c	c	c	c
1159	Ruknapur	140629	203.2	1819	339	1	1	1	a	a	a	c	c	c	c	c	c	a	c

**Census of India 2011- Village Directory**

Amenities and Land use ( As in 2009 )

Sl.No.	Name village	Location code no.	Number of Medical Amenities available. (If not available within the village, the distance range code viz; a for < 5 Kms, b for 5-10 Kms and c for 10+ kms of nearest place where facility is available is given).										Number of Non-Government Medical Amenities available.								Availability of drinking water - Yes / No							
			Community health centre (CHC)	Primary health centre (PHC)	Primary health sub centre (PHS)	Maternity and child welfare centre (MCW)	T.B. clinic (TBC)	Hospital-allopathic (HA)	Hospital-alternative medicine (HO)	Dispensary (D)	Veterinary hospital (VH)	Mobile health clinic (MHC)	Family welfare centre (FWC)	Charitable non Govt. hospital/Nursing home.	Medical practitioner with MBBS Degree	Medical practitioner with other degree	Medical practitioner with no degree	Traditional practitioner and faith healer .	Medicine Shop	Others	Tap water (Treated/Untreated)	Well water (Covered / Uncovered well)	Hand Pump	Tube wells / Bore well	Spring	River / Canal	Tank / Pond / Lake	Others
1	2	3	21	22	23	24	25	26	27	28	29	30	31	32	33	34	35	36	37	38	39	40	41	42	43	44	45	46

**Name of District:-Hardoi (0155)**

**Name of CD Block:-Madhoganj (267)**

1108	Katapur	140578	b	b	b	c	c	c	c	c	b	c	b	0	0	0	0	0	0	0	0	Yes	Yes	Yes	Yes	No	No	No	No	
1109	Naumalikpur	140579	a	a	a	a	a	a	a	a	a	a	a	0	0	0	0	0	0	0	0	Yes	Yes	Yes	Yes	No	No	No	No	
1110	Khwazapur	140580	a	a	a	a	a	a	a	a	a	a	a	0	0	0	0	0	0	0	0	Yes	Yes	Yes	Yes	No	No	No	No	
1111	Sadriapur	140581	a	a	a	a	a	a	a	a	a	a	a	0	0	0	0	0	0	0	0	Yes	Yes	Yes	Yes	No	No	No	No	
1112	Barhanpur	140582	a	a	a	a	a	a	a	a	a	a	c	a	0	0	0	0	0	0	0	Yes	Yes	Yes	Yes	No	No	No	Yes	
1113	Paneora	140583	c	c	c	c	c	c	b	c	c	c	c	0	0	0	0	0	0	0	0	Yes	Yes	Yes	No	No	Yes	Yes	No	
1114	Fatteypur	140584	b	b	b	b	c	b	b	b	b	c	b	0	0	0	0	0	0	0	0	Yes	Yes	Yes	No	No	No	Yes	No	
1115	Jujvanau	140585	b	b	b	b	c	b	b	b	b	c	b	0	0	0	0	0	0	0	0	Yes	Yes	Yes	No	No	No	Yes	No	
1116	Roshanpur	140586	b	b	b	b	c	c	c	c	b	c	b	0	0	0	0	0	0	0	0	Yes	Yes	Yes	No	No	No	No	No	
1117	Hirapur	140587	b	a	b	c	c	c	c	b	c	b	0	0	0	0	0	0	0	0	0	No	Yes	Yes	Yes	No	No	No	No	
1118	Mahmoodpur Thal	140588	b	b	b	b	c	b	b	b	b	c	b	0	0	0	0	0	0	0	0	Yes	Yes	Yes	No	No	No	Yes	No	
1119	Sadarpur	140589	b	c	b	b	b	b	b	b	c	b	0	0	1	0	0	2	0	0	0	Yes	Yes	Yes	Yes	No	No	Yes	No	
1120	Barhnawa	140590	b	b	b	b	b	b	b	b	b	b	b	0	0	0	0	0	0	0	0	No	No	No	Yes	No	No	No	No	
1121	Kha Dheria Khan Jahanpur	140591	b	b	b	b	b	b	b	b	b	b	0	0	0	0	0	0	0	0	0	Yes	No	Yes	Yes	No	No	No	No	
1122	Shekhanpur	140592	a	c	a	a	a	a	a	a	a	a	a	0	0	0	0	0	0	0	0	Yes	Yes	Yes	Yes	No	No	No	Yes	No
1123	Parhra Lakhapur	140593	a	c	b	a	a	a	a	a	a	a	a	0	0	0	0	0	0	0	0	Yes	Yes	Yes	Yes	No	No	Yes	No	
1124	Dherhi Saraiya	140594	b	b	b	b	b	b	c	b	b	b	b	0	0	0	0	4	0	0	0	Yes	Yes	Yes	Yes	No	No	Yes	No	
1125	Selapur	140595	a	a	a	a	a	a	c	a	a	a	a	0	0	0	0	0	0	0	0	Yes	Yes	Yes	Yes	No	No	Yes	No	
1126	Mau	140596	a	a	a	a	a	a	c	a	a	a	a	0	0	0	0	4	0	0	0	Yes	Yes	Yes	Yes	No	No	Yes	No	
1127	Bhainsi Kherha	140597	a	a	a	a	a	a	c	a	a	a	a	0	0	0	0	3	0	0	0	Yes	Yes	Yes	Yes	No	No	Yes	No	
1128	Shuklapur Bhagat	140598	b	c	b	c	b	c	b	b	c	b	0	0	0	0	0	0	0	0	0	Yes	Yes	Yes	No	No	No	Yes	No	
1129	Usraha	140599	c	c	c	c	c	c	c	c	c	c	c	0	0	0	0	0	0	0	0	Yes	Yes	Yes	No	No	Yes	Yes	No	
1130	Pilkhana	140600	b	b	a	a							0	0	0	0	0	0	0	0	0	Yes	Yes	Yes	No	No	No	No	No	
1131	Terhiya	140601	b	b							b		0	0	0	0	0	0	0	0	0	Yes	Yes	Yes	No	No	No	No	No	
1132	Barhas	140602	b	b							b		0	0	0	0	0	0	0	0	0	Yes	Yes	Yes	No	No	No	No	No	
1133	Firozpur	140603	a			a	a	a	a	a	a	a	a	0	0	0	0	0	0	0	0	0	Yes	Yes	Yes	No	No	Yes	Yes	No
1134	Ruiya	140604	a	a	a	a	a	a	a	a	a	a	a	0	0	0	0	0	0	0	0	Yes	Yes	Yes	No	No	Yes	Yes	No	
1135	Chandauli	140605	a	c	a	a	a	a	a	a	a	a	c	a	0	0	0	0	0	0	0	Yes	Yes	Yes	Yes	No	No	Yes	No	
1136	Rudamau	140606	a	b	b	a	a	a	a	a	a	c	a	0	0	0	0	0	0	0	0	Yes	Yes	Yes	Yes	No	No	Yes	No	
1137	Daulatapur	140607								1		1		0	0	0	0	0	0	0	0	Yes	Yes	Yes	No	No	Yes	Yes	No	
1138	Sahijana	140608	a	c	b	a	a	a	a	a	a	a	c	a	0	0	0	0	0	0	0	Yes	Yes	Yes	Yes	No	No	Yes	No	
1139	Baghaurha	140609	b	b							b		0	0	0	0	0	0	0	0	0	Yes	Yes	Yes	No	No	No	No	No	
1140	Newada Gambhi	140610	b	c	c	b	b	b	b	b	b	c	b	0	0	0	0	0	0	0	0	Yes	Yes	Yes	No	No	No	Yes	No	
1141	Shahbda	140611	b	b							b		0	0	0	0	0	0	0	0	0	Yes	Yes	Yes	No	No	No	No	No	
1142	Barhiya Kherha	140612	c	c	c	c	c	c	c	c	c	c	c	0	0	0	0	0	0	0	0	Yes	Yes	Yes	No	No	No	Yes	No	
1143	Saunhar	140613	c	c	c	c	c	c	c	c	c	c	c	0	0	0	0	0	0	0	0	Yes	Yes	Yes	No	No	No	Yes	No	
1144	Atwa Ali Mardapur	140614	a	a	a	a	a	a	c	c	c	c	c	0	0	0	0	0	0	0	0	Yes	Yes	Yes	Yes	No	No	Yes	No	
1145	Seorhai	140615	b	b	b	b				b		b		0	0	0	0	0	0	0	0	Yes	Yes	Yes	Yes	No	No	Yes	No	
1146	Gautara	140616	b	b	b	c	b	b	b	b	b	b	0	0	0	0	0	0	0	0	0	Yes	Yes	Yes	No	No	No	Yes	No	
1147	Kursath Buzurg	140617	c	c	c	c	c	c	c	c	c	c	c	0	0	0	0	5	0	0	0	Yes	Yes	Yes	Yes	No	No	No	Yes	No
1148	Kursath Khurd	140618	c	c	c	c	c	c	c	c	c	c	c	0	0	0	0	4	0	0	0	Yes	Yes	Yes	Yes	No	No	Yes	No	
1149	Samukha	140619	c	c	c	c	c	c	c	c	c	c	c	0	0	0	0	2	0	0	0	Yes	Yes	Yes	Yes	No	No	Yes	No	
1150	Parnakha	140620	c	c	c	c	c	c	b	b	a	b	c	0	0	0	1	1	0	0	0	Yes	Yes	Yes	Yes	No	Yes	Yes	No	
1151	Dakauli	140621	c	a	c	c	c	c	b	b	a	b	c	0	0	0	0	0	0	0	0	Yes	Yes	Yes	Yes	No	Yes	Yes	No	
1152	Madarpur Khurda	140622	c	a	c	c	c	c	b	b	a	b	a	0	0	0	1	1	0	0	0	Yes	Yes	Yes	Yes	No	Yes	Yes	No	
1153	Jalhapur	140623	c	b	a	b	c	b	a	b	b	b	0	0	0	0	0	0	0	0	0	Yes	Yes	Yes	Yes	No	No	No	No	
1154	Sendhrauli	140624	c	b	a	b	c	b	a	b	b	b	0	0	0	0	0	0	0	0	0	Yes	Yes	Yes	Yes	No	No	No	No	
1155	Bhajahata	140625	c	b	a	b	c	b	a	b	b	b	0	0	0	0	0	0	0	0	0	Yes	Yes	Yes	Yes	No	No	Yes	No	
1156	Khurrampur	140626	c	b	a	b	c	b	a	b	b	b	0	0	0	0	0	0	0	0	0	Yes	Yes	Yes	Yes	No	No	Yes	No	
1157	Sariyan Belwar	140627	c	b	a	b	c	b	a	b	b	b	0	0	0	0	0	0	0	0	0	Yes	Yes	Yes	Yes	No	No	Yes	No	
1158	Terwa	140628	a	a	a	a	a	a	a	a	a	a	a	0	0	0	0	3	0	0	0	Yes	Yes	Yes	Yes	No	No	Yes	No	
1159	Ruknapur	140629	a	a	a	a	a	a	c	a	a	a	a	0	0	0	0	3	0	0	0	Yes	Yes	Yes	Yes	No	No	Yes	No	

**Census of India 2011- Village Directory**

Amenities and Land use ( As in 2009 )

Sr.No.	Name village	Location code no.	Availability of toilet & others Yes / No				Communication and transport facilities (If amenities available code -Yes is given except for Village Pin Code ,If not available within the village , the distance range code viz; a for < 5 Kms, b for 5-10 Kms and c for 10+ kms of nearest place where facility is available is given).																
			Community toilet including bath.	Community toilet excluding bath.	Rural sanitary mart or sanitary hardware outlet available near the village.	Community bio- gas or recycle of waste for productive use.	Post office(PO)	Sub post office (SPO)	Post & Telegraph office ( P&TO)	Village Pin Code	Telephones (Land lines)	Public call office (PCO)	Mobile phone coverage	Internet cafes/ Common service centre (CSC)	Private courier facility	Bus service (Public & Private)	Railway stations	Auto/Modified Autos	Taxis and Vans	Tractors	Cycle-pulled rickshaws(Manual & Machine driven)	Carts driven by animals	Sea /River ferry service
1			47	48	49	50	51	52	53	54	55	56	57	58	59	60	61	62	63	64	65	66	67

**Name of District:-Hardoi (0155)**

**Name of CD Block:-Madhoganj (267)**

1108	Katarpur	140578	No	No	No	No	b	b	b		b	b	b	b	b	c	b	b	Yes	Yes	Yes	c		
1109	Naumailkpur	140579	No	No	No	No	a	a	a	241301	a	a	Yes	a	c		c	a	a	Yes	Yes	Yes	c	
1110	Khwazapur	140580	No	No	No	No	a	a	a		Yes	a	Yes	a	a	a	c	a	a	Yes				
1111	Sadriapur	140581	No	No	No	No	a	a	a		Yes	a	Yes	a	a	a	c	a	a	Yes				
1112	Barhanpur	140582	No	No	No	No	a	a	c		a		Yes	a	a	a	c	a	a	Yes	a	Yes		
1113	Paneora	140583	No	No	No	No	c	b	c		c	b	Yes	c	c	b	c		b	Yes	c	Yes		
1114	Fatteypur	140584	No	No	No	No	b	b	c		b	b	Yes	b	b	b	c		b	Yes	b	Yes		
1115	Juvamau	140585	No	No	No	No	b	b	c		b	b	Yes	b	b	b	c		b	Yes	b	Yes		
1116	Roshanpur	140586	No	No	No	No	b	b	b	241301	b	b	Yes			Yes	b	b		Yes	Yes	Yes	c	
1117	Hirapur	140587	No	No	No	No	b	a	b		b	b	Yes	b		Yes	b		Yes	Yes	Yes	Yes	c	
1118	Mahmoodpur Thal	140588	No	No	No	No	b	b	c		b	b	Yes	b	b	b	b		b	Yes	b	Yes		
1119	Sadarpur	140589	No	No	No	No	b	Yes	b		Yes	b	Yes	Yes	b	Yes	b	b	Yes	Yes	b	Yes	c	
1120	Barhnawa	140590	No	No	No	No	b	b	b		b	b	Yes	Yes	b	b	b	b		Yes				
1121	Kha Dheria Khan Jahanpur	140591	No	No	No	No	b						Yes				b		Yes					
1122	Shekhanpur	140592	No	No	No	No	a	a	a		a	a	Yes	a	a	Yes	a	a	Yes	a	Yes	a	Yes	c
1123	Parhra Lakhapur	140593	No	No	No	No	a	a	a		Yes	a	Yes	Yes		a	b	a	Yes	Yes	a	Yes	c	
1124	Dherhni Saraiya	140594	No	No	No	No	b	a	b		a	b	Yes	Yes	b	b	b	b	Yes	Yes	Yes			
1125	Selapur	140595	No	No	No	No	a	Yes	a		a	a	Yes	Yes	a	a	a	a	Yes	Yes	Yes	Yes	a	
1126	Mau	140596	No	No	No	No	a	a	a		a	a	Yes	a	a	a	a	a	a	Yes	Yes	Yes	Yes	
1127	Bhainsi Kherha	140597	No	No	No	No	a	a	a		a	a	Yes	a	a	a	a	a	Yes	Yes	Yes			
1128	Shuklapur Bhagat	140598	No	No	No	No	Yes	b	b	241302	b	b	Yes	Yes	Yes	b	b	b	Yes	Yes	b	Yes	c	
1129	Usraha	140599	No	No	No	No	a	c	c	241302	c	c	Yes	c	c	b	c	b	b	a	c	Yes	c	
1130	Pilkhana	140600	No	No	No	No	b	a					Yes			Yes	b		Yes			Yes		
1131	Terhiya	140601	No	No	No	No	b	a			a		Yes			Yes	b		Yes			Yes		
1132	Barhas	140602	No	No	No	No	b	b					Yes	Yes		Yes	b		Yes			Yes		
1133	Firozpur	140603	No	No	No	No	a		a		a	a	Yes	a	a	a	a	a	a	Yes	Yes	Yes	Yes	
1134	Ruiya	140604	No	No	No	No	a		a		a	a	Yes	a	a	a	a	a	a	Yes	Yes	Yes		
1135	Chandauli	140605	No	No	No	No		a	a		a	a	Yes	a	a	a	a	a	a	Yes	a	Yes	c	
1136	Rudamau	140606	No	No	No	No	a	b	a		Yes	a	Yes	Yes	a	Yes	a	a	Yes	Yes	a	Yes	Yes	
1137	Daulatpur	140607	No	No	Yes	No	c	b			Yes		Yes	Yes			Yes	Yes	Yes	Yes	Yes			
1138	Sahijana	140608	No	No	No	No	a	a	a		a	a	Yes	Yes	a	a	a	a	a	Yes	a	Yes		
1139	Baghaurha	140609	No	No	No	No	b	b					Yes				b		Yes			Yes		
1140	Newada Gambhi	140610	No	No	No	No	b	a	b		b	b	Yes	b	b	b	b	b	b	Yes	b	Yes	b	
1141	Shahbda	140611	No	No	No	No	b	Yes			a		Yes	Yes		Yes	b		Yes			Yes		
1142	Barhiya Kherha	140612	No	No	No	No	a	c	c	241302	c	c	Yes	Yes	Yes	a	b	a	a	Yes	c	Yes	c	
1143	Saunhar	140613	No	No	No	No	a	c	c	241302	c	c	Yes	c	Yes	a	a	Yes	a	Yes		Yes	c	
1144	Atwa Ali Mardanpur	140614	No	No	No	No	a	b	c		c	c	Yes	Yes	c	b	a	b	b	Yes	Yes	Yes	c	
1145	Scorhai	140615	No	No	No	No	b	b	b	241314	b	b	Yes	Yes	b	b	a	b	b	Yes	Yes	Yes		
1146	Gautara	140616	No	No	No	No	b	b	c		b	b	Yes	b	b	b	Yes		b	Yes	b	Yes		
1147	Kursath Buzurg	140617	No	No	No	No		Yes	c		Yes	Yes	Yes	c	c	b	Yes	b	b	Yes	Yes	Yes	Yes	
1148	Kursath Khurd	140618	No	No	No	No	a		c		Yes	Yes	Yes	c	c	b	Yes	b	b	Yes	Yes	Yes		
1149	Samukha	140619	No	No	No	No			c	241302	a	a	Yes	c	c	Yes	a	b	b	Yes	Yes	Yes	c	
1150	Parnakha	140620	No	No	No	No	c	a	a	241305	Yes	a	Yes	c	Yes	Yes	b	a	Yes	Yes	a	Yes	c	
1151	Dakauli	140621	No	No	No	No	c	a	a	241305	Yes	a	Yes	c	c	a	b	a	Yes	Yes	a	Yes	c	
1152	Madarpur Khurda	140622	No	No	No	No	a	Yes	a	241305	Yes	a	Yes	a	Yes	Yes	b	a	Yes	Yes	a	Yes		
1153	Jalhapur	140623	No	No	No	No	b	a	b				Yes	b	b	a	b	a	Yes	a	Yes			
1154	Sendhrauli	140624	No	No	No	No	b	b	b		a	a	Yes	b	b	a	b	a	a	Yes	a	Yes		
1155	Bhajejata	140625	No	No	No	No	b	a	b		Yes	a	Yes	b	b	a	b	a	a	Yes	a	Yes		
1156	Khurrampur	140626	No	No	No	No	b	a	b		Yes	a	Yes	b	b	a	b	a	a	Yes	b	Yes		
1157	Sariyan Belwar	140627	No	No	No	No	b	a	b		Yes	b	Yes	a	b	a	a	a	Yes	b	Yes			
1158	Terwa	140628	No	No	No	No	a	a	a		a	a	Yes	a	a	a	a	Yes	Yes	Yes	Yes	Yes		
1159	Ruknapur	140629	No	No	No	No	a	a	a		a	a	Yes	a	a	a	a	a	Yes	Yes	Yes	Yes		

**Census of India 2011- Village Directory**

Amenities and Land use ( As in 2009 )

Sr.No.	Name village	Location code no.	Village connected to highways,village roads, banks & credit societies (If amenities available code -Yes is given, If not available within the village , the distance range code viz; a for < 5 Kms, b for 5-10 Kms and c for 10+ kms of nearest place where facility is available is given).																	Availability of miscellaneous facilities (If amenities available code -Yes is given, If not available within the village , the distance range code viz; a for < 5 Kms, b for 5-10 Kms and c for 10+ kms of nearest place where facility is available is given).																
			68	69	70	71	72	73	74	75	76	77	78	79	80	81	82	83	84	85	86	87	88													

**Name of District:-Hardoi (0155)**

**Name of CD Block:-Madhoganj (267)**

1108	Katarpur	140578	a	a				Yes				b	b	b	Yes	a	b	b	b	Yes	a	Yes	b
1109	Naumalikpur	140579	c	a	a	Yes		Yes			Yes	a	a		a	a	a	a	c	c	Yes	Yes	Yes
1110	Khwazapur	140580		a	a	Yes	Yes	Yes				a	a		Yes	a	a	a	Yes	Yes	Yes	Yes	Yes
1111	Sadriapur	140581		a	a	a	Yes	Yes				a	a		Yes	Yes	a	a	a	a	Yes	Yes	Yes
1112	Barhanpur	140582	c	c	a	Yes	Yes	Yes	Yes			a	a	a	Yes	a	a	a	c	Yes	Yes	Yes	Yes
1113	Paneora	140583	c	c	b	Yes	Yes	Yes	Yes			b	c	c	Yes	b	c	b	c	Yes	b	Yes	b
1114	Fatteypur	140584	c	c	b	Yes	Yes	Yes	Yes			b	b	b	Yes	a	b	b	c	Yes	Yes	Yes	b
1115	Jujvamau	140585	c	c	a	Yes	a	Yes	Yes			b	b	b	Yes	Yes	b	b	c	Yes	a	Yes	a
1116	Roshanpur	140586	Yes	Yes	Yes				Yes		Yes	b	b	b	a	b	Yes	b	b	Yes	Yes	Yes	Yes
1117	Hirapur	140587	c	Yes					Yes		Yes	b	b	b	Yes	Yes	b	a	b	b	Yes	Yes	b
1118	Mahmoodpur Thal	140588	c	c	a	Yes	a	Yes	a			b	b	b	Yes	Yes	b	b	b	Yes	Yes	Yes	Yes
1119	Sadarpur	140589	c	Yes	Yes	Yes	b	Yes	Yes			Yes	b	Yes	b	Yes	b	Yes	b	b	Yes	Yes	Yes
1120	Barhnawa	140590	c	Yes	c	Yes	Yes		Yes		Yes	c	c	c	b	Yes	b	b	b	b	b	b	Yes
1121	Kha Dheria Khan Jahanpur	140591	c	c	c	c	Yes		Yes		Yes		b		Yes	Yes	b	b	b	b	Yes	Yes	Yes
1122	Shekhanpur	140592	c	Yes	Yes		a	Yes	Yes			a	b	a	a	Yes	Yes	a	a	a	Yes	Yes	Yes
1123	Parhra Lakhapur	140593	c	a	a	Yes	Yes	Yes				a	b	Yes	Yes	Yes	a	Yes	a	Yes	Yes	Yes	Yes
1124	Dherhi Saraiya	140594	c	b	b	Yes	Yes	Yes	a			b	b	b	Yes	Yes	b	b	b	Yes	Yes	Yes	Yes
1125	Selapur	140595	c	a	a	a	a	Yes	Yes			a	a	a	Yes	Yes	a	a	a	Yes	Yes	Yes	Yes
1126	Mau	140596	c	a	a	a	a	Yes	a			a	a	a	Yes	a	a	a	a	a	a	Yes	Yes
1127	Bhainsi Kherha	140597	c	a	a	a	a	Yes	a	a		a	a	a	Yes	Yes	a	a	a	Yes	Yes	Yes	Yes
1128	Shuklapur Bhagat	140598	c	b	b	Yes	Yes	Yes	a	Yes	Yes	b	c	b	c	b	Yes	b	b	b	Yes	Yes	Yes
1129	Usraha	140599	c	a	a	a	a	Yes	a	Yes	Yes	c	c	c	c	a	c	a	c	c	Yes	Yes	Yes
1130	Pilkhana	140600	b	b	Yes	Yes	Yes					b		b	Yes	a	b	Yes	Yes	Yes	Yes	Yes	Yes
1131	Terhiya	140601	b	Yes		Yes	b			Yes		b		b	Yes	a	b	Yes	Yes	Yes	Yes	Yes	Yes
1132	Barhas	140602	a			a	Yes					b			Yes	Yes	b	Yes	Yes	Yes	Yes	Yes	Yes
1133	Firozpur	140603			a	Yes	a	Yes	Yes			a	c	a	Yes	a	a	a	a	a	Yes	Yes	Yes
1134	Ruiya	140604			a	Yes	Yes	Yes	Yes			a	c	a	Yes	Yes	a	a	a	a	Yes	Yes	Yes
1135	Chandauli	140605	c	a	a	Yes	Yes	Yes	a	c	Yes	a	c	c	Yes	Yes	a	a	a	Yes	Yes	Yes	Yes
1136	Rudamau	140606	c	Yes	Yes	Yes	Yes	Yes	a	c	Yes	a	c	b	Yes	Yes	a	a	Yes	Yes	Yes	Yes	Yes
1137	Daulatpur	140607				Yes	Yes	Yes	Yes	a				c	Yes	Yes	Yes	Yes	Yes	Yes	Yes	Yes	Yes
1138	Sahjana	140608	c	a	Yes	Yes	a	Yes	Yes			a	c	a	a	Yes	a	a	a	a	Yes	Yes	Yes
1139	Baghaurha	140609	b		Yes	b	Yes								Yes	Yes	b	Yes	Yes	Yes	Yes	Yes	Yes
1140	Newada Gambhi	140610	c	b	Yes	Yes	a	Yes	Yes			b	c	b	a	b	b	b	b	a	Yes	Yes	Yes
1141	Shahbda	140611	b	b	Yes		Yes	Yes	a						Yes	Yes	Yes	Yes	Yes	Yes	Yes	Yes	Yes
1142	Barhiya Kherha	140612	c	c	a	Yes	Yes	Yes	a	b	Yes	c	c	c	Yes	Yes	c	a	c	c	Yes	Yes	Yes
1143	Saunhar	140613	c	c	a	Yes	Yes	Yes	Yes	c	Yes	a	c	a	c	Yes	c	a	c	c	Yes	Yes	Yes
1144	Atwa Ali Mardanpur	140614	c		Yes	Yes	Yes	Yes	Yes			c	c	c	Yes	Yes	c	Yes	Yes	Yes	Yes	Yes	Yes
1145	Seorhai	140615	c	b	b	Yes	Yes	Yes	a		Yes	b	b	a	Yes	Yes	b	a	b	Yes	Yes	Yes	Yes
1146	Gautara	140616	c	b	a		Yes	Yes	Yes			b	c	b	Yes	Yes	a	Yes	Yes	Yes	Yes	Yes	Yes
1147	Kursath Buzurg	140617	c	c	c	b	Yes	Yes	Yes			Yes	c	c	c	Yes	Yes	Yes	Yes	c	Yes	Yes	Yes
1148	Kursath Khurd	140618	c	c	c	b	Yes	Yes	Yes			b	c	c	c	Yes	Yes	Yes	c	Yes	Yes	Yes	Yes
1149	Samukha	140619	c	c	c	b	Yes	Yes	Yes			a	c	c	c	Yes	Yes	Yes	c	Yes	Yes	Yes	Yes
1150	Parnakha	140620	c	b	Yes	Yes	Yes	Yes	b			c	c	b	Yes	Yes	a	a	a	Yes	Yes	Yes	Yes
1151	Dakauli	140621	c	b	Yes	Yes	Yes	Yes	b			c	c	b	Yes	Yes	a	a	c	Yes	Yes	Yes	Yes
1152	Madarpur Khurda	140622	c	b	Yes	Yes	Yes	Yes	b			c	c	b	Yes	Yes	a	a	c	Yes	Yes	Yes	Yes
1153	Jalhapur	140623	c	b	a	a	a	Yes				b	b	a	Yes	Yes	b	a	a	Yes	Yes	Yes	Yes
1154	Sendhrauli	140624	c	b	a	a	a	Yes		Yes		b	b	a	Yes	Yes	b	a	a	Yes	Yes	Yes	Yes
1155	Bhajahata	140625	c	b	a	a	a	Yes				b	b	b	Yes	Yes	b	a	a	Yes	Yes	Yes	Yes
1156	Khurrampur	140626	c	b	a	a	Yes	Yes	Yes			b	b	a	b	a	b	Yes	a	Yes	Yes	Yes	Yes
1157	Sariyan Betwar	140627	c	b	a	a	Yes	Yes	Yes			b	b	a	Yes	Yes	Yes	Yes	a	Yes	Yes	Yes	Yes
1158	Terwa	140628	c	Yes	Yes	Yes	Yes	Yes	Yes			a	a	a	Yes	Yes	a	a	a	Yes	Yes	Yes	Yes
1159	Ruknapur	140629	c	a	a	a	Yes	Yes	Yes			a	a	a	Yes	Yes	a	a	a	Yes	Yes	Yes	Yes

Sr.No.	Name village	Location code no.	Availability of miscellaneous facilities (If amenities available code -Yes is given, If not available within the village, the distance range code viz; a for < 5 Kms, b for 5-10 Kms and c for 10+ kms of nearest place where facility is available is given).										Availability of electricity (Yes/No)			
			Community centre with/without TV	Sports Field,	Sports Club / Recreation Centre	Cinema / Video Hall	Public Library	Public Reading Room	Newspaper Supply	Assembly Polling station	Birth & Death Registration Office	Power Supply for Domestic Use (ED)	Power Supply for Agricultural Use (EAC)	Power Supply for Commercial Use (EC)	Power Supply for All Uses (EA)	
1	2	3	89	90	91	92	93	94	95	96	97	98	99	100	101	

**Name of District:-Hardoi (0155)**

**Name of CD Block:-Madhoganj (267)**

1108	Katarpur	140578	Yes	Yes	Yes	b	Yes	Yes	Yes	a	Yes	Yes	Yes	Yes	Yes
1109	Naumalikpur	140579	a	a	a	a	a	a	a	Yes	a	Yes	Yes	Yes	Yes
1110	Khwazapur	140580	Yes	Yes	Yes	Yes	Yes	Yes	a	Yes	Yes	Yes	Yes	Yes	Yes
1111	Sadriapur	140581	a	Yes	Yes	a	Yes	Yes	a	Yes	Yes	Yes	Yes	Yes	Yes
1112	Barhanpur	140582	a	a	c	a	c	c	a	Yes	a	Yes	Yes	Yes	Yes
1113	Paneora	140583	c	c	c	c	c	c	b	Yes	c	Yes	Yes	Yes	Yes
1114	Fatteypur	140584	b	b	c	b	c	c	b	Yes	b	Yes	Yes	Yes	Yes
1115	Jujyamau	140585	b	b	c	b	c	c	b	Yes	b	Yes	Yes	Yes	Yes
1116	Roshanpur	140586	c	Yes	c	b	c	c	b	a	b	Yes	Yes	Yes	Yes
1117	Hirapur	140587	b	b	b	b	c	c	b	Yes	b	Yes	Yes	Yes	Yes
1118	Mahmoodpur Thal	140588	b	b	c	b	c	c	b	a	b	Yes	Yes	Yes	Yes
1119	Sadarpur	140589	b	Yes	c	c	c	c	c	Yes	Yes	b	Yes	Yes	Yes
1120	Barhnawa	140590	b	b	b	b	b	b	b	Yes	Yes	Yes	Yes	Yes	Yes
1121	Kha Dheria Khan Jahanpur	140591	Yes	b	b	b	b	b	b	Yes	Yes	Yes	Yes	Yes	Yes
1122	Shekhanpur	140592	a	Yes	c	c	c	c	c	Yes	Yes	a	Yes	Yes	Yes
1123	Parhra Lakhapur	140593	a	a	c	c	c	c	c	Yes	Yes	Yes	Yes	Yes	Yes
1124	Dherni Saraiya	140594	b	b	b	c	c	c	b	Yes	a	Yes	Yes	Yes	Yes
1125	Selapur	140595	a	a	a	c	c	c	a	Yes	Yes	Yes	Yes	Yes	Yes
1126	Mau	140596	a	a	a	c	c	c	a	a	a	Yes	Yes	Yes	Yes
1127	Bhainsi Kherha	140597	Yes	c	a	c	c	c	a	Yes	a	Yes	Yes	Yes	Yes
1128	Shuklapur Bhagat	140598	Yes	b	c	c	c	c	c	Yes	Yes	c	Yes	Yes	Yes
1129	Usraha	140599	a	c	c	c	c	c	a	Yes	c	Yes	Yes	Yes	Yes
1130	Pilkhana	140600	Yes	Yes	Yes	Yes	Yes	Yes	Yes	Yes	b	Yes	Yes	Yes	Yes
1131	Terhiya	140601	Yes	Yes	Yes	Yes	Yes	Yes	b	Yes	a	No	No	No	No
1132	Barhas	140602	Yes	Yes	Yes	Yes	Yes	Yes	b	Yes	Yes	Yes	Yes	Yes	Yes
1133	Firozpur	140603	a	a	a	a	a	a	a	Yes	a	Yes	Yes	Yes	Yes
1134	Ruiya	140604	a	a	Yes	Yes	Yes	a	a	Yes	a	Yes	Yes	Yes	Yes
1135	Chandauli	140605	Yes	c	a	c	c	c	c	Yes	Yes	Yes	Yes	Yes	Yes
1136	Rudamau	140606	a	a	c	c	c	c	c	Yes	Yes	Yes	Yes	Yes	Yes
1137	Daulatpur	140607	Yes	Yes	Yes	Yes	Yes	Yes	Yes	Yes	Yes	Yes	Yes	Yes	Yes
1138	Sahijana	140608	a	a	c	c	c	c	c	Yes	Yes	a	Yes	Yes	Yes
1139	Baghaurha	140609	Yes	Yes	Yes	Yes	Yes	Yes	b	Yes	b	Yes	Yes	Yes	Yes
1140	Newada Gambhi	140610	b	b	c	c	c	c	c	Yes	Yes	b	Yes	Yes	Yes
1141	Shahbda	140611	Yes	Yes	Yes	Yes	Yes	Yes	b	Yes	Yes	Yes	Yes	Yes	Yes
1142	Barhiya Kherha	140612	Yes	a	c	c	c	c	c	Yes	c	Yes	Yes	Yes	Yes
1143	Saunhar	140613	a	a	c	c	c	c	c	Yes	Yes	Yes	Yes	Yes	Yes
1144	Atwa Ali Mardapur	140614	c	c	c	c	c	c	c	c	Yes	Yes	Yes	Yes	Yes
1145	Seorhai	140615	Yes	b	c	c	c	c	c	Yes	Yes	b	Yes	Yes	Yes
1146	Gautara	140616	b	b	c	c	c	c	b	Yes	a	Yes	Yes	Yes	Yes
1147	Kursath Buzurg	140617	c	c	c	c	c	c	c	Yes	Yes	Yes	Yes	Yes	Yes
1148	Kursath Khurd	140618	c	c	c	c	c	c	c	Yes	Yes	Yes	Yes	Yes	Yes
1149	Samukha	140619	c	Yes	Yes	c	c	c	c	Yes	Yes	Yes	Yes	Yes	Yes
1150	Parnakha	140620	Yes	a	Yes	Yes	a	a	a	Yes	Yes	Yes	Yes	Yes	Yes
1151	Dakauli	140621	Yes	c	b	c	Yes	Yes	c	Yes	Yes	Yes	Yes	Yes	Yes
1152	Madarpur Khurda	140622	Yes	a	c	Yes	a	a	Yes	Yes	Yes	Yes	Yes	Yes	Yes
1153	Jaliapur	140623	a	a	a	c	b	b	b	Yes	Yes	Yes	Yes	Yes	Yes
1154	Sendhrauli	140624	Yes	a	a	c	b	b	b	Yes	Yes	Yes	Yes	Yes	Yes
1155	Bhajehta	140625	Yes	a	a	c	b	b	b	Yes	b	Yes	Yes	Yes	Yes
1156	Khurrampur	140626	Yes	a	a	c	b	Yes	Yes	Yes	b	Yes	Yes	Yes	Yes
1157	Sariyan Belwar	140627	Yes	a	a	c	b	b	b	Yes	b	Yes	Yes	Yes	Yes
1158	Terwa	140628	Yes	a	Yes	a	c	c	c	a	a	Yes	Yes	Yes	Yes
1159	Ruknapur	140629	a	c	a	c	c	c	a	Yes	a	Yes	Yes	Yes	Yes



**Census of India 2011- Village Directory**  
Amenities and Land use ( As in 2009 )

Sr.No.	Name village	Location code no.	Land Use													
			Nearest Town	Area under different types of land use ( in hectares rounded up to one decimal place)												
				Distance range code i.e. a for < 5 Kms, b for 5-10 Kms and c for 10+ kms.	Forests	Area under Non-agricultural Uses	Barren and Un-cultivable land	Permanent Pastures and Other Grazing Lands	Land Under Miscellaneous Tree Crops etc.	Culturable Waste Land	Fallow lands other than current fallows	Current Fallows	Net Area Sown	Total Irrigated Land Area	Total Un-irrigated Land Area	
1	2	3	102	103	104	105	106	107	108	109	110	111	112	113	114	
<b>Name of District:-Hardoi (0155)</b>																
<b>Name of CD Block:-Madhoganj (267)</b>																
1108	Katarpur	140578			0	5.3	0.9	3	0.8	0.6	0.1	0.4	83.4	58.2	25.3	
1109	Naumalikpur	140579			0	10.1	0.7	0	4.4	0.8	0.8	1.2	252.7	162.2	90.5	
1110	Khwazapur	140580			0	4.3	1.1	0	1.2	0.4	0	0.3	85.2	85.2	0	
1111	Sadriapur	140581			0	0	0	0	4.5	2.2	0	3.4	22.2	22.2	0	
1112	Barhanpur	140582	BILGRAM	a	0	11.2	0.5	0	0.3	0.1	3.1	25.8	205	193.6	11.4	
1113	Paneora	140583	BILGRAM	c	0	12.2	6.2	0	0	6.7	1.8	76.2	140.9	140.5	0.4	
1114	Fatteypur	140584	BILGRAM	b	0	7.7	0	0	2.6	0	0.7	12.4	186.4	180.5	5.9	
1115	Jujyamau	140585	BILGRAM	b	0	14.8	0	0.8	7.8	0	1.5	13.7	288.8	280.5	8.3	
1116	Roshanpur	140586			2.5	6.5	0.7	0	1	0	0.2	0.5	150.4	109.8	40.6	
1117	Hirapur	140587			0	6	0.5	0	1	0.1	0.3	0.1	92.7	67.4	25.3	
1118	Mahmoodpur Thal	140588	BILGRAM	b	0	11.3	0	0	2.5	0.5	0.8	13.1	158.9	143.8	15.2	
1119	Sadarpur	140589	MADHOGANJ	b	0	56.6	0	0	0.9	1.2	18.4	6.3	580.5	571.2	9.3	
1120	Barhnawa	140590	MADHOGANJ	b	0	0	0	0.2	0	12.4	18.4	3.7	360.7	360.7	0	
1121	Kha Dheria Khan Jahanpur	140591	MADHOGANJ	b	0	0	0	2.3	0	3	0	1.7	252.2	231.8	20.3	
1122	Shekhanpur	140592	MADHOGANJ	a	0	25.4	0	0	4.1	9.8	12.8	4.3	167.1	160.8	6.3	
1123	Parhra Lakhapur	140593	MADHOGANJ	a	0	26.2	0	7.1	15.3	3	15.5	0.3	260	228.3	31.8	
1124	Dhermi Saraiya	140594	MADHOSINGH	b	0.9	26.9	0.3	0	1	0.8	2.1	16.9	146	146	0	
1125	Selapur	140595	MADHOGANJ	a	0	23.8	0.1	0	12.9	2.5	3.1	19.8	205	205	0	
1126	Mau	140596	MADHOGANJ	b	0	7.7	0	0	2.2	1.4	0	3.8	87.4	87.4	0	
1127	Bhainsi Kherha	140597	MADHOGANJ	a	0	10	0	0	1	0.3	0	4.3	85.3	85.3	0	
1128	Shuklapur Bhagat	140598	MADHOGANJ	b	81.5	66.2	9.2	2.4	0	9.9	0	79.6	709.3	698.7	10.6	
1129	Ussraha	140599	MADHOGANJ	c	5.4	3.7	0	1.1	0	0	0.3	6.4	89.3	89.3	0	
1130	Pikhana	140600	MADHOGANJ	b	1.8	10.3	0	0	0.9	2.4	0.6	3.8	86.5	86.3	0.3	
1131	Terhiya	140601	MADHOGANJ	b	17.7	10.1	0	9.4	2.2	0.5	1.1	11.1	73.6	73.6	0.1	
1132	Barhas	140602	MADHOGANJ	b	5.3	33.2	0	5.2	1.2	2	0.3	17.6	147.2	144.8	2.3	
1133	Firozpur	140603	MADHOGANJ	a	0	10.3	0	3.1	1	0	0.8	1.1	63.1	63.1	0	
1134	Ruiya	140604	MADHOGANJ	a	87.2	50.8	0	0	1.1	8.2	10.9	5.7	235.6	235.6	0	
1135	Chandauli	140605	MADHOGANJ	b	0.3	13.6	0	8.9	3.3	36.2	5.6	84.4	150.6	139.3	11.2	
1136	Rudamau	140606	MADHOGANJ	a	0.7	98.3	0	0	12.6	2.4	5.2	89.8	471.5	456.9	14.6	
1137	Daulatapur	140607	MADHOGANJ		0	50.6	0	7.4	13.8	4.9	8.2	2.9	273.8	273.8	0	
1138	Sahijana	140608	MADHOGANJ	a	0.2	20.2	0	16	0.7	2.1	30.3	3.4	261.6	258	3.5	
1139	Baghaurha	140609	MADHOGANJ	b	1.2	26.1	0	15.4	0.6	0.6	1.4	37.4	173.2	169.2	3.9	
1140	Newada Gambhi	140610	MADHOGANJ	b	78.3	21.4	0	0	1.8	14.8	2.2	78.5	76	2.5		
1141	Shahbda	140611	MADHOGANJ	b	21	29	0	0	1.6	5.5	6.3	15.4	347.8	338.2	9.6	
1142	Barhiya Kherha	140612			2.5	54.1	0	8.6	0	4.6	0	48.7	331.5	322.1	9.4	
1143	Saunhar	140613	MADHOGANJ	c	0	28.5	0	0	0	3.4	0	12.6	174	170	3.9	
1144	Atwa Ali Mardampur	140614	MADHOGANJ	c	0	65	7.8	9.1	11	17.6	2.9	41.9	549.4	532.2	17.2	
1145	Seorhai	140615			65.5	0	0	0	2.7	31.5	27	25.6	343.4	338.2	5.3	
1146	Gautara	140616	MADHOGANJ	b	45.8	23.9	2.4	2	9.6	10.6	2.1	47.6	230.4	223.4	6.6	
1147	Kursath Buzurg	140617			0	6.2	2.3	4.5	27	19.3	7.6	22	1141.5	937.3	204.3	
1148	Kursath Khurd	140618	MADHOGANJ	c	1.7	45.8	0	0	10.6	7.2	18.7	5.7	477.6	477.6	0	
1149	Samukha	140619	MADHOGANJ	c	2.9	30.3	0	0	0	4.2	0	33.4	190.7	186.1	4.6	
1150	Parnakha	140620	HARDOI	c	0	13.5	10.3	0	11.4	4.5	20.7	1.4	212.7	212	0.6	
1151	Dakauli	140621	HARDOI	c	0	15.2	0	2	11.2	4	47.2	0.6	155.4	152.7	2.7	
1152	Madarpur Khurda	140622	HARDOI	c	0	19.4	3.7	0	0.4	4.4	7.7	2.3	263.4	262.2	1.1	
1153	Jaliapur	140623			0	28	0	0.8	0	8.7	3.4	8.9	131.2	131.2	0	
1154	Sendhrauli	140624			0	9.8	0	0	4.6	1.9	0.4	1	109.3	100.3	9	
1155	Bhajehta	140625			0	9.4	3.3	0	0	6.9	14.3	0	137.4	135	2.4	
1156	Khurrampur	140626			0	5.3	0	0.5	0	0.5	0	1.8	39.7	38.5	1.2	
1157	Sariyan Belwar	140627			0	4.2	0.9	1.2	0	0.2	2.3	0	72	67.1	4.9	
1158	Terwa	140628	MADHOU GANJ	a	1.9	8.6	2.3	0.6	0	1.5	3.1	13.6	209.3	209.3	0	
1159	Ruknapur	140629	MADHOU GANJ	a	0	13	3.1	0	9	2	12.9	10.2	153.1	149.5	3.6	

**Census of India 2011- Village Directory**

Amenities and Land use ( As in 2009 )

Sr.No.	Name village	Location code no.	Area irrigated by source (in hectare).					Name of three most important commodities manufactured		
			Canals ( C )	Wells/Tube-wells(W/TW)	Tanks/Lakes(T/L)	Water Falls(WF)	Others(O)	First	Second	Third
1	2	3	115	116	117	118	119	120	121	122
<b>Name of District:-Hardoi (0155)</b>										
<b>Name of CD Block:-Madhoganj (267)</b>										
1108	Katarpur	140578	0	58.2	0	0	0			
1109	Naumalikpur	140579	0	162.2	0	0	0			
1110	Khwazapur	140580	0	85.2	0	0	0			
1111	Sadriapur	140581	0	0	0	0	22.2			
1112	Barhanpur	140582	0	193.6	0	0	0			
1113	Paneora	140583	0	0	140.5	0	0			
1114	Fatteypur	140584	0	180.5	0	0	0			
1115	Jujvamau	140585	0	280.5	0	0	0			
1116	Roshampur	140586	0	109.8	0	0	0			
1117	Hirapur	140587	15.3	52.2	0	0	0			
1118	Mahmoodpur Thal	140588	0	143.8	0	0	0			
1119	Sadarpur	140589	0	571.2	0	0	0			
1120	Barhnawa	140590	0	0	0	0	360.7			
1121	Kha Dheria Khan Jahanpur	140591	0	231.8	0	0	0			
1122	Shekhanpur	140592	0	160.8	0	0	0			
1123	Parhra Lakhanpur	140593	0	228.3	0	0	0			
1124	Dherhi Saraiya	140594	0	146	0	0	0			
1125	Selapur	140595	0	205	0	0	0			
1126	Mau	140596	0	87.4	0	0	0			
1127	Bhainsi Kherha	140597	0	85.3	0	0	0			
1128	Shuklapur Bhagat	140598	298.7	0	0	0	400			
1129	Usraha	140599	89.3	0	0	0	0			
1130	Pilkhana	140600	68.7	17.6	0	0	0			
1131	Terhiya	140601	57.1	16.4	0	0	0			
1132	Barhas	140602	120.6	24.3	0	0	0			
1133	Firozpur	140603	60.6	2.5	0	0	0			
1134	Ruiya	140604	95.1	0	0	0	140.5			
1135	Chandauli	140605	0	139.3	0	0	0			
1136	Rudamau	140606	0	456.9	0	0	0			
1137	Daulatpur	140607	190.2	83.6	0	0	0			
1138	Sahijana	140608	0	258	0	0	0			
1139	Baghaurha	140609	149.4	19.8	0	0	0			
1140	Newada Gambhi	140610	0	76	0	0	0			
1141	Shahbda	140611	0	338.2	0	0	0			
1142	Barhiya Kherha	140612	0	0	0	0	322.1			
1143	Saunhar	140613	0	0	0	0	170			
1144	Atwa Ali Mardanpur	140614	0	532.2	0	0	0			
1145	Seorhai	140615	0	0	0	0	338.2			
1146	Gautara	140616	0	223.8	0	0	0			
1147	Kursath Buzurg	140617	0	937.3	0	0	0			
1148	Kursath Khurd	140618	0	0	477.6	0	0			
1149	Samukha	140619	0	26.1	0	0	160			
1150	Parnakha	140620	0	212	0	0	0			
1151	Dakauli	140621	0	0	0	0	152.7			
1152	Madarpur Khurda	140622	0	262.2	0	0	0			
1153	Jalhapur	140623	0	0	0	0	131.2			
1154	Sendhrauli	140624	0	100.3	0	0	0			
1155	Bhajehta	140625	0	135	0	0	0			
1156	Khurrampur	140626	0	38.5	0	0	0			
1157	Sariyan Belwar	140627	0	67.1	0	0	0			
1158	Terwa	140628	0	209.3	0	0	0			
1159	Ruknapur	140629	0	149.5	0	0	0			

**Census of India 2011- Village Directory**

Amenities and Land use ( As in 2009 )

Sr. No.	Name village	Location code no.	Total area of the village ( in hectares rounded up to one decimal place)	Total population ( 2011 census )	Number of households (2011 census)	Number of educational amenities available. (If not available within the village , the distance range code viz; a for < 5 Kms, b for 5-10 Kms and c for 10+ kms of nearest place where facility is available is given).													
						Pre-Primary school (PP)	Primary school (P)	Middle school (M)	Secondary School (S)	Senior Secondary school (SS)	Degree college of arts, science & commerce (ASC)	Engineering college(EC)	Medical college (MC)	Management institute (MI)	Polytechnic (Pt)	Vocational training school /ITI	Non-formal training centre (NFTC)	Special school for disabled (SSD)	Others (specify)
1	2	3	4	5	6	7	8	9	10	11	12	13	14	15	16	17	18	19	20
<b>Name of District:-Hardoi (0155)</b>																			
<b>Name of CD Block:-Madhoganj (267)</b>																			
1160	Sharfuddinpur	140630	162.7	1351	237	a		1	a	b	b	b	c	c	c	c	c	c	c
1161	Piprawan	140631	141.2	2030	594	a		2	a	a	a	a	c	c	c	c	c	c	c
1162	Sanjalpur	140632	33	483	86	a	a	a	a	a	a	a							
1163	Khemipur	140633	175.1	1049	194	a		1	2	1	2	2							
1164	Keoti Khuwazagipur	140634	188.5	2187	413	a		2	1	a	a	a	c	c	c	c	c	c	c
1165	Shekhwapur	140635	159.3	922	165	a		1	a	a	a	a	c	c	c	c	c	c	c
1166	Bhithai	140636	293.7	2174	398	1	2	2	2	2	1	b	c	c	c	c	c	c	c
1167	Chandipur	140637	64.2	816	147	a		1	1	a	a	a	c	c	c	c	c	c	c
1168	Rasoolapur	140638	109.7	1087	209		1	1	a	a	a	a							
1169	Qazipur Farhat Nagar	140639	190.2	2738	433	a		2		a	a								
1170	Mohituddinpur	140640	480.8	1157	214	a		1	b	b	b	a							
1171	Unchagaon	140641	264.7	2372	417	a		2	a	a	a	a							
1172	Kherwa	140642	197.7	1678	314		1	a		a	a						c	c	
1173	Suwapur	140643	108.5	180	37	c	b	c	c	c	c		c	c	c				
1174	Qazipur Nai Basti	140644	351.6	1722	262	b		b	b	b	b	b					c	c	c
1175	Iksai	140645	231.5	2175	366	1	3	2	1	a	b	c	c	c	c	c	c	c	c
1176	Shahpur Basudev	140646	377.8	2095	378	b		2	2	a	a	b	c	c	c	c	c	c	c
1177	Saray Ud	140647	152	1055	159		1	a	b	b	b	b	c	c	c	c	c	c	c
1178	Neoli	140648	213.8	1163	212	b		1	1	b	b	b	c	c	c	c	c	c	c
1179	Morhiya Kherha	140649	356.3	2233	357	b		3	b	b	b	b	c	c	c	c	c	c	c
1180	Gaura	140650	1029.3	3909	669	b		2	b	1	b	b	c	c	c	c	c	c	c
1181	Kalhamau	140651	89.6	180	29	c							c	c	c	c	c	c	c
1182	Fatteypur Chougawan	140652	330.4	1344	210	c		1	1	c	c	c	c	c	c	c	c	c	c
1183	Indlapur	140653	252.1	582	91	c	b	b	b	b	b	c	c	c	c	c	c	c	c
1184	Hasanpur Jeoli	140654	381.6	1804	323	b		2	b	b	b	b				c	c	c	
1185	Hasanpur Gopal	140655	73	0	0														
1186	Zehdipur	140656	160.8	1709	254	b			b	b	b	b				c	c	c	
1187	Nibhamau	140657	87.8	306	56	b	a	b	b	b	b	b				c	c	c	
1188	Terwa Kulli	140658	461.4	4698	789	c		2	3	a	a	c	c	c	c	c	c	c	c
1189	Katriterwa Kulli	140659	915.5	451	70	c	a	a	a	a	c	c	c	c	c	c	c	c	c
1190	Lonari Rahimpur	140660	261.3	1279	210	c		1	b	a	c	c	c	c	c	c	c	c	c
1191	Hirachmau	140661	257.2	2755	407	c		2	b	1	c	c	c	c	c	c	c	c	c
1192	Mawaiva	140662	174.8	454	62	c		b	c	c	c	c	c	c	c	c	c	c	c
1193	Mattiyamau	140663	686	8585	1119	c		2	1	1	c	c	c						
1194	Babatmau	140664	855.3	9104	1479	c		2	2	1	b			c	c				
1195	Babatmau Pansala	140665	313.6	0	0														
1196	Jalalpur	140666	16.3	0	0														
1197	Taukalabad	140667	103.6	745	97	c		1	a	a	a	b				c	c		
1198	Hariपुरा	140668	130.9	1437	225	b		1	a	b	b	b							
1199	Balehra Kamal Nagar	140669	311.5	1545	248					1	2								
1200	Garhi Rasoolpur	140670	195.3	974	147														
1201	Mohabbatpur	140671	134.2	1438	230			1											
1202	Narainmau	140672	279.8	752	122	b		1	a	b	b	b	c	c	c	c	c	c	c
1203	Karwa	140673	414.7	1674	288	1	3	2	1	b	c	c	c	c	c	c	c	c	1
1204	Thathia Zahidpur	140674	438.8	1722	285	b		1	a	b	b	b	c	c	c	c	c	c	c
1205	Newada	140675	47.2	1206	179			1											
1206	Raghopur Sisala	140676	406.9	5790	901	b		3	2	2	a	c	c	c	c	c	c	c	c
1207	Raghopur Pansala	140677	86.9	0	0														
1208	Mang Raha Sisala	140678	186.3	1818	280	b		1	1	a	a	b	c	c	c	c	c	c	c
1209	Mang Raha Pansala	140679	177.7	0	0														
1210	Mahimpur	140680	341.9	738	111	c		1	b	b	b	c	c	c	c	c	c	c	c
1211	Kutuapur Sisala	140681	249.7	3427	569	1	3	b	b	b	c	c	c	c	c	c	c	c	c
1212	Kutuapur Pansala	140682	866.1	0	0														
<b>Block T O T A L :</b>			<b>30181.5</b>	<b>182043</b>	<b>31073</b>	<b>7</b>	<b>132</b>	<b>60</b>	<b>29</b>	<b>16</b>	<b>4</b>	<b>0</b>	<b>0</b>	<b>0</b>	<b>0</b>	<b>0</b>	<b>0</b>	<b>1</b>	<b>0</b>

**Census of India 2011- Village Directory**

Amenities and Land use ( As in 2009 )

Sl. No.	Name village	Location code no.	Number of Medical Amenities available. (If not available within the village, the distance range code viz; a for < 5 Kms, b for 5-10 Kms and c for 10+ kms of nearest place where facility is available is given).										Number of Non-Government Medical Amenities available.								Availability of drinking water - Yes / No							
			Community health centre (CHC)	Primary health centre (PHC)	Primary health sub centre (PHS)	Maternity and child welfare centre (MCW)	T.B. clinic (TBC)	Hospital-allopathic (HA)	Hospital-alternative medicine (HO)	Dispensary (D)	Veterinary hospital (VH)	Mobile health clinic (MHC)	Family welfare centre (FWC)	Charitable non Govt. hospital/Nursing home.	Medical practitioner with MBBS Degree	Medical practitioner with other degree	Medical practitioner with no degree	Traditional practitioner and faith healer .	Medicine Shop	Others	Tap water (Treated/Untreated)	Well water (Covered / Uncovered well)	Hand Pump	Tube wells / Bore well	Spring	River / Canal	Tank / Pond / Lake	Others
1	2	3	21	22	23	24	25	26	27	28	29	30	31	32	33	34	35	36	37	38	39	40	41	42	43	44	45	46

**Name of District:-Hardoi (0155)**

**Name of CD Block:-Madhoganj (267)**

1160	Sharfuddinpur	140630	b	b	a	b	b	b	b	c	c	b	b	0	0	0	0	0	0	0	0	Yes	Yes	Yes	Yes	No	No	Yes	No		
1161	Piprawan	140631	a	a	a	a	a	a	a	a	a	a	a	2	2	2	2	0	0	0	0	Yes	Yes	Yes	Yes	No	No	Yes	No		
1162	Sanjalpur	140632	a	a	a	a								a	a	0	0	0	0	0	0	0	Yes	Yes	Yes	Yes	No	No	No	No	
1163	Khemipur	140633	a	a	a	a								a	a	0	0	0	0	0	0	0	Yes	Yes	Yes	Yes	No	No	No	No	
1164	Keoti Khuwazagipur	140634	a	b	b	a	a	a	a	a	a	a	c	a	0	0	0	0	0	0	1	0	0	Yes	Yes	Yes	Yes	No	Yes	Yes	No
1165	Shekhwapur	140635	a	b	b	a	a	a	a	a	a	a	c	a	0	0	0	0	0	0	0	0	Yes	Yes	Yes	Yes	No	No	Yes	No	
1166	Bhithai	140636	b	b	b	b	e	b	b	b	b	b	b		0	0	0	0	0	0	0	0	Yes	Yes	Yes	Yes	No	Yes	Yes	No	
1167	Chandipur	140637	a	a	a	a	a	a	a	c	a	a	a	a	0	0	0	0	0	2	0	0	Yes	Yes	Yes	Yes	No	No	Yes	No	
1168	Rasoolapur	140638	a	b	a		e	a	c	c	b			0	0	0	0	0	0	0	0	0	Yes	Yes	Yes	Yes	No	No	Yes	No	
1169	Qazipur Farhat Nagar	140639	a	a	a	a								a	0	0	0	0	0	0	0	0	Yes	Yes	Yes	Yes	No	No	No	No	
1170	Mohiuddinpur	140640	a	a	a	a								a	0	0	0	0	0	0	0	0	Yes	Yes	Yes	Yes	No	No	Yes	No	
1171	Unchagaon	140641	a	a	a	a								a	0	0	0	0	0	0	0	0	Yes	Yes	Yes	Yes	No	Yes	Yes	No	
1172	Kherwa	140642	b	b	b	b	b							b	0	0	0	0	0	0	0	0	Yes	Yes	Yes	Yes	No	No	No	No	
1173	Suwapur	140643	c	c	c	c	e	c	c	c	c	c	c	c	0	0	0	0	0	0	0	0	Yes	Yes	Yes	Yes	No	No	Yes	No	
1174	Qazipur Nai Basti	140644	b	b	b	b	b	c	b	b	b	b	b	b	0	0	0	0	0	0	0	0	Yes	Yes	Yes	Yes	No	No	No	No	
1175	Iksai	140645	b	e	a	b	b	b	b	b	b	b	b	b	0	0	0	0	0	0	0	0	Yes	Yes	Yes	Yes	No	No	Yes	No	
1176	Shahpur Basudev	140646	b	c	b	b	b	b	b	b	b	b	b	b	0	0	0	0	0	0	0	0	Yes	Yes	Yes	Yes	No	No	Yes	No	
1177	Saray Ud	140647	b	b	b	b	b	b	e	b	b	b	b	b	0	0	0	0	0	0	0	0	Yes	Yes	Yes	Yes	No	No	Yes	No	
1178	Neoli	140648	c	c	e	e	e	c	b	b	b	b	b	b	0	0	0	0	0	0	0	0	Yes	Yes	Yes	Yes	No	No	Yes	No	
1179	Morhija Kherha	140649	b	b	b	b	b	b	c	b	b	b	b	b	0	0	0	0	0	0	0	0	Yes	Yes	Yes	Yes	No	No	Yes	No	
1180	Gaura	140650	b	1	b	b	b	b	c	b	b	b	b	b	0	0	0	0	0	0	0	0	Yes	Yes	Yes	Yes	No	No	Yes	No	
1181	Kalhamau	140651	c	e	e	c	c	c	c	e	e	e	e	e	0	0	0	0	0	2	0	0	Yes	Yes	Yes	Yes	No	No	Yes	No	
1182	Fatheygur Chougawan	140652	c	e	e	e	e	c	c	e	e	e	e	e	0	0	0	0	0	0	0	0	Yes	Yes	Yes	No	No	No	Yes	No	
1183	Indlapur	140653	c	c	c	e	e	c	c	c	c	c	c	c	0	0	0	0	0	2	0	0	Yes	Yes	Yes	Yes	No	No	Yes	No	
1184	Hasanpur Jeoli	140654	b	b	b	b	c	b	b	b	b	b	b	b	0	0	0	0	0	0	0	0	Yes	Yes	Yes	Yes	No	No	No	No	
1185	Hasanpur Gopal	140655																													
1186	Zehdipur	140656	b	b	b	b	e	b	b	b	b	b	b	b	0	0	0	0	0	0	0	0	Yes	Yes	Yes	Yes	No	No	Yes	No	
1187	Nibhamau	140657	b	b	b	b	e	b	b	b	b	b	b	b	0	0	0	0	0	0	0	0	Yes	Yes	Yes	Yes	No	No	Yes	No	
1188	Terwa Kulli	140658	e	e	a	e	c	e	e	e	e	e	e	e	0	0	0	0	0	0	0	0	Yes	Yes	Yes	No	No	No	Yes	No	
1189	Katriterwa Kulli	140659	c	e	a	e	c	e	c	e	e	e	e	e	0	0	0	0	0	0	0	0	Yes	Yes	Yes	No	No	No	No	No	
1190	Lonari Rahimpur	140660	c	b	b	b	c	c	c	c	c	b	e	b	0	0	0	0	0	0	0	0	Yes	Yes	Yes	Yes	Yes	No	No	No	No
1191	Biraichmau	140661	c	b	b	b	e	c	c	c	b	e	b	b	0	0	0	0	0	0	0	0	Yes	Yes	Yes	Yes	No	No	No	No	No
1192	Mawaiya	140662	c	b	b	b	e	c	c	c	b	e	b	b	0	0	0	0	0	0	0	0	Yes	Yes	Yes	Yes	No	No	No	No	No
1193	Matiyama	140663	e	e	c	c		e	e	e	e	e	e	e	0	0	0	0	0	0	0	0	Yes	Yes	Yes	Yes	No	No	No	No	No
1194	Babatmau	140664	c			e				b	b	e			0	0	0	0	0	0	0	0	Yes	Yes	Yes	No	No	No	No	No	No
1195	Babatmau Pansala	140665																													
1196	Jalalpur	140666																													
1197	Taukalabad	140667									1				0	0	0	0	0	0	0	0	Yes	Yes	Yes	No	No	No	No	No	No
1198	Haripura	140668	b	b	b	b		b	b	b	b	b	b	b	0	0	0	0	0	0	0	0	Yes	Yes	Yes	Yes	No	Yes	Yes	No	No
1199	Balehra Kamal Nagar	140669													0	0	0	0	0	0	0	0	No	No	Yes	No	No	No	Yes	No	No
1200	Garhi Rasoolpur	140670													0	0	0	0	0	0	0	0	No	No	No	No	No	No	No	No	No
1201	Mohabbatpur	140671										b			0	0	0	0	0	0	0	0	Yes	Yes	Yes	No	No	No	Yes	No	No
1202	Narainmau	140672	c	b	b	b	b	b	b	b	b	b	b	b	0	0	0	0	0	0	0	0	Yes	Yes	Yes	Yes	No	Yes	Yes	No	No
1203	Karwa	140673	c	b	b	b	b	b	b	b	b	b	b	b	0	0	0	0	0	0	0	0	Yes	Yes	Yes	Yes	No	No	Yes	Yes	No
1204	Thathia Zahidpur	140674	c	b	b	b	b	b	b	b	b	b	b	e	b	0	0	0	0	0	0	0	Yes	Yes	Yes	Yes	No	Yes	Yes	No	No
1205	Newada	140675	b	a											0	0	0	0	0	0	0	0	No	No	Yes	No	No	No	Yes	No	No
1206	Raghopur Sisala	140676	b	b	b	b	e	b	c	c	c	e	b	b	0	0	0	0	0	0	0	0	Yes	Yes	Yes	Yes	No	No	No	No	No
1207	Raghopur Pansala	140677																													
1208	Mang Raha Sisala	140678	b	b	b	b	b	b	b	b	b	a	c	b	0	0	0	0	0	0	0	0	Yes	Yes	Yes	No	No	Yes	No	No	No
1209	Mang Raha Pansala	140679																													
1210	Mahimpur	140680	c	c	e	e	e	c	c	c	c	e	b	0	0	0	0	0	0	0	0	0	Yes	Yes	Yes	No	No	No	No	No	No
1211	Kutuapur Sisala	140681	1	1	c	c	c	c	e	e	e	e	c	b	0	0	0	0	0	0	0	0	Yes	Yes	Yes	No	No	No	Yes	No	No
1212	Kutuapur Pansala	140682																													
<b>Block TOTAL:</b>			1	2	0	0	0	0	0	1	0	2	0	0	2	2	3	4	37	2	0	94	94	97	65	1	16	65	0	0	0

**Census of India 2011- Village Directory**

Amenities and Land use ( As in 2009 )

Sr.No.	Name village	Location code no.	Availability of toilet & others Yes / No				Communication and transport facilities (If amenities available code -Yes is given except for Village Pin Code ,If not available within the village , the distance range code viz; a for < 5 Kms, b for 5-10 Kms and c for 10+ kms of nearest place where facility is available is given).																		
			Community toilet including bath.	Community toilet excluding bath.	Rural sanitary mart or sanitary hardware outlet available near the village.	Community bio- gas or recycle of waste for productive use.	Post office(PO)	Sub post office (SPO)	Post & Telegraph office (P&TO)	Village Pin Code	Telephones (Land lines)	Public call office (PCO)	Mobile phone coverage	Internet cafes/ Common service centre (CSC)	Private courier facility	Bus service (Public & Private)	Railway stations	Auto/Modified Autos	Taxis and Vans	Tractors	Cycle-pulled rickshaws(Manual & Machine driven)	Carts driven by animals	Sea /River ferry service		
1	2	3	47	48	49	50	51	52	53	54	55	56	57	58	59	60	61	62	63	64	65	66	67		
<b>Name of District:-Hardoi (0155)</b>																									
<b>Name of CD Block:-Madhoganj (267)</b>																									
1160	Sharfuddinpur	140630	No	No	No	No	b	a	b		a	b	Yes	b	b	b	b	b	b	Yes	Yes	Yes			
1161	Piprawan	140631	No	No	No	No	c	a	a		a	a	Yes	Yes	a	a	a	a	a	Yes	Yes	Yes			
1162	Sanjalpur	140632	No	No	No	No	a	a	a		a	a	a	a	a	a	a	a		Yes	Yes	Yes			
1163	Khemipur	140633	No	No	No	No	a	a	a		a	a	Yes	a	a	Yes	a		Yes	Yes	Yes				
1164	Keoti Khuwazagipur	140634	No	No	No	No	a	a	a		Yes	Yes	Yes	Yes	a	a	a	a	a	Yes	Yes		Yes		
1165	Shekhwapur	140635	No	No	No	No	a	a	a		a	a	Yes	a	a	a	a	a	a	Yes		Yes			
1166	Bhithai	140636	No	No	No	No	b	b	b		Yes	Yes	Yes	Yes	b	a	b	b	b	Yes	Yes	Yes			
1167	Chandipur	140637	No	No	No	No	a	a	a		a	a	Yes	a	a	a	a	a	a	Yes	Yes	Yes	Yes	a	
1168	Rasoolapur	140638	No	No	No	No	a	a	a		a	a	Yes							a	Yes	Yes	Yes		
1169	Qazipur Farhat Nagar	140639	No	No	No	No	a	a	a		a	Yes	Yes	a	a	a				Yes	Yes	Yes			
1170	Mohiuddinpur	140640	No	No	No	No	a	a	a			Yes	a	a	a	Yes	a				Yes	Yes	Yes		
1171	Unchagaon	140641	No	No	No	No	a	a	a		a	Yes	Yes	a	a	a				Yes	Yes	Yes	Yes		
1172	Kherwa	140642	No	No	No	No	a	a	b		a	Yes	b	b	b	b	b	b				Yes			
1173	Suwapur	140643	No	No	No	No	c	c	c		c	c	Yes	c	c	Yes	c	Yes	Yes	Yes	Yes				
1174	Qazipur Nai Basti	140644	No	No	No	No	b	b	b		b	b	Yes	b	b	b	b	b	b	Yes	Yes	Yes			
1175	Iksai	140645	No	No	No	No	b	a	b		b	b	Yes	Yes	b	b	b	b	b	Yes	b	Yes	c		
1176	Shahpur Basudev	140646	No	No	No	No	b	Yes	b		b	Yes	Yes	b	b	b	b	b	b	Yes	b	Yes	c		
1177	Saray Uid	140647	No	No	No	No		b	b		b	b	Yes	b	b	b	b	b	b	Yes	Yes	Yes	Yes		
1178	Neoli	140648	No	No	No	No		b	b		b	b	Yes	Yes	Yes		b	a		Yes	Yes	Yes	Yes		
1179	Morhiya Kherha	140649	No	No	No	No	Yes	b	b		b	b	Yes	Yes	b	b	b	b	b	Yes	Yes	Yes	Yes		
1180	Gaura	140650	No	No	No	No	Yes	b	b		b	b	Yes	Yes	b	b	b	b	b	Yes	Yes	Yes	Yes		
1181	Kalhamau	140651	No	No	No	No	c	c	c		c	c	Yes	c	c	b	c	b	b	Yes	Yes	Yes	Yes		
1182	Fatteypur Chougawan	140652	No	No	No	No	c	c	c		c	c	Yes							Yes	Yes	Yes			
1183	Indlapur	140653	No	No	No	No	c	c	c		a	c	Yes	a		b	c	b	b	Yes	Yes	Yes			
1184	Hasanpur Jeoli	140654	No	No	No	No	b	b	b		b	b	Yes	b	b	Yes	b	Yes	Yes	Yes	Yes				
1185	Hasanpur Gopal	140655																							
1186	Zehdipur	140656	No	No	No	No	b	a	b		b	b	Yes	b	b	Yes	b	Yes	Yes	Yes	Yes				
1187	Nibhamau	140657	No	No	No	No	b	a	b		Yes	Yes	Yes	b	Yes	Yes	Yes	Yes	Yes	Yes	Yes				
1188	Terwa Kulli	140658	No	No	Yes	No	c	a	a		a	c	Yes	Yes	c	Yes	c	b	b	Yes	c	Yes	a		
1189	Katriterwa Kulli	140659	No	No	No	No	c	a	a		a	c	a	c	e	a	c	c	e	a	c	Yes	a		
1190	Lonari Rahimpur	140660	No	No	No	No	c	a	a		c	c	Yes	c	c	b	c	c	a	Yes	c	Yes			
1191	Biraichmau	140661	No	No	No	No	c	b	b		c	c	Yes	Yes	c	b	c	b	c			Yes			
1192	Mawaiya	140662	No	No	No	No	c	b	b		c	c	b		c	b	c	b	c	e	b	b	Yes		
1193	Matyamau	140663	No	No	No	No	c	c	e		c	c	Yes	Yes	c	b	c	b	b	Yes		Yes	a		
1194	Babatmau	140664	No	No	No	No	c	Yes			c	c	Yes	Yes	e	a	c								
1195	Babatmau Pansala	140665																							
1196	Jalalpur	140666																							
1197	Taukalabad	140667	No	No	No	No	c	a	c	241301	c	c	Yes		c	a	c								
1198	Hariपुरा	140668	No	No	No	No	b	b	b		b	b	Yes	b	b	b	b	b	b	Yes		Yes			
1199	Balehra Kamal Nagar	140669	No	No	No	No							Yes												
1200	Garhi Rasoolpur	140670	No	No	No	No							Yes												
1201	Mohabbatpur	140671	No	No	No	No	a	a	b		b	b	Yes			Yes	Yes			Yes	Yes	Yes			
1202	Narainmau	140672	No	No	No	No	b	a	b		b	b	Yes	b	b	Yes	b	b	b	Yes	b	Yes	b		
1203	Karwa	140673	No	No	No	No	b	b	b		b	b	Yes	b	b	b	b	b	b	Yes	b	Yes	b		
1204	Thathia Zahidpur	140674	No	No	No	No	b	a	b		b	b	Yes	b	a	a	b	b	b	Yes	b	Yes	b		
1205	Newada	140675	No	No	No	No	a	a					Yes		Yes	Yes			Yes	Yes	Yes	Yes			
1206	Raghopur Sisala	140676	No	No	No	No	b	Yes	b		Yes	Yes	Yes	Yes	b	Yes	b	b	b	Yes	b	Yes			
1207	Raghopur Pansala	140677																							
1208	Mang Raha Sisala	140678	No	No	Yes	No	b	b	a		b	b	Yes	b	b	a	b	b	b	Yes	b	Yes	a		
1209	Mang Raha Pansala	140679																							
1210	Mahimpur	140680	No	No	No	No	c	c	c		c	c	Yes	e	e	c	c	c	c	Yes	Yes	Yes	a		
1211	Kutuapur Sisala	140681	No	No	No	No	c	b	e		c	c	Yes	Yes	c	b	c	b	b	Yes	Yes	Yes	a		
1212	Kutuapur Pansala	140682																							
<b>Block T O T A L :</b>			<b>0</b>	<b>0</b>	<b>3</b>	<b>0</b>	<b>3</b>	<b>8</b>	<b>0</b>	<b>12</b>	<b>18</b>	<b>6</b>	<b>95</b>	<b>30</b>	<b>6</b>	<b>23</b>	<b>8</b>	<b>8</b>	<b>24</b>	<b>83</b>	<b>39</b>	<b>85</b>	<b>1</b>		

**Census of India 2011- Village Directory**

Amenities and Land use ( As in 2009 )

Sr.No.	Name village	Location code no.	Village connected to highways,village roads, banks & credit societies (If amenities available code -Yes is given, If not available within the village , the distance range code viz; a for < 5 Kms, b for 5-10 Kms and c for 10+ kms of nearest place where facility is available is given).																	Availability of miscellaneous facilities (If amenities available code -Yes is given, If not available within the village , the distance range code viz; a for < 5 Kms, b for 5-10 Kms and c for 10+ kms of nearest place where facility is available is given).									
			68	69	70	71	72	73	74	75	76	77	78	79	80	81	82	83	84	85	86	87	88						
			Connected to national highway(NH)	Connected to state highway(SH)	Connected to major district road (MDR)	Connected to others district road	Pucca roads	Katcheha roads	Water bounded macadam(WBM) roads	Navigable waterway (river/canal)N/W	Footpaths (FP)	Commercial & Co-operative Banks	ATM	Agricultural Credit Societies	Self-Help Group (SHG)	Public distribution system (PDS) shop	Mandis / Regular market	Weekly Haat	Agricultural marketing society	Integrated Child Development Scheme (Nutritional Centres)	Anganwadi Centre (Nutritional Centres)	Others (Nutritional Centres)	ASHA (Accredited Social Health Activist)						

**Name of District:-Hardoi (0155)**

**Name of CD Block:-Madhoganj (267)**

1160	Sharfuddinpur	140630	c	b	b	Yes	c	Yes	a	a		b	b	b	b	Yes	b	a	b	Yes	Yes	Yes	Yes
1161	Piprawan	140631	c	a	a	a	a	Yes	Yes			a	a		Yes	Yes	a	a	a	Yes	Yes	Yes	Yes
1162	Sanjalpur	140632	a	a				Yes				a	a		Yes	a	b	Yes	Yes	Yes	Yes	Yes	Yes
1163	Khemipur	140633	Yes	Yes				Yes				a	a	a	Yes	Yes	Yes	Yes	Yes	Yes	Yes	Yes	Yes
1164	Keoti Khuwazagipur	140634	c	Yes	Yes	Yes	a	Yes	Yes			a	b	a	a	Yes	a	a	a	Yes	a	Yes	Yes
1165	Shekhwapur	140635	c	a	a	Yes	a	Yes	Yes			a	b	a	a	a	a	a	a	a	a	a	a
1166	Bhithai	140636	a	a	a		Yes	Yes	Yes	Yes		b	b	b	Yes	Yes	b	b	b	Yes	Yes	Yes	Yes
1167	Chandipur	140637	c	a	a	a	a	Yes	Yes	Yes		a	a	a	a	Yes	a	a	a	Yes	Yes	Yes	Yes
1168	Rasoolapur	140638	c	c	Yes	a		Yes	Yes			a	c	b	Yes	Yes	Yes	Yes	a	Yes	Yes	Yes	
1169	Qazipur Farhat Nagar	140639	a	a	a	a		Yes				a	a	a	Yes	Yes	Yes	Yes	Yes	Yes	Yes	Yes	
1170	Mohiuddinpur	140640	a	a	a			Yes			Yes		a	a	Yes	Yes	Yes	Yes	Yes	Yes	Yes	Yes	
1171	Unchagaon	140641	a	a	a	a		Yes	Yes			a	a		Yes	Yes	Yes	Yes	Yes	Yes	Yes	Yes	
1172	Kherwa	140642	b	a	a	a	a	Yes			Yes	a	b	b	Yes	Yes	Yes	Yes	Yes	Yes	Yes	Yes	
1173	Suwapur	140643		c	c	Yes	Yes	Yes				c	c	c	Yes	a	b	Yes	Yes	Yes	Yes	Yes	
1174	Qazipur Nai Basti	140644		b	b	Yes	Yes	Yes				b	b	b	Yes	Yes	Yes	Yes	Yes	Yes	Yes	Yes	
1175	Iksai	140645	c	b	b	Yes	Yes	Yes				b	c	b	Yes	Yes	b	b	b	Yes	Yes	Yes	
1176	Shahpur Basudev	140646	c	b	b	Yes	Yes	Yes				b	c	b	Yes	Yes	b	b	b	Yes	Yes	Yes	
1177	Saray Ud	140647	c	b	b	Yes	a	Yes	a			b	b	b	a	Yes	b	b	b	Yes	Yes	Yes	
1178	Neoli	140648	b	b	b	b		Yes	Yes			b	b	b	Yes	Yes	Yes	Yes	b	Yes	Yes	Yes	
1179	Morhiya Kherba	140649	b	b	b	b	a	Yes	a			b	c	b	a	Yes	Yes	Yes	Yes	Yes	Yes	Yes	
1180	Gaura	140650	a	b	b	Yes	a	Yes	a			b	c	b	a	Yes	b	b	b	Yes	Yes	Yes	
1181	Kalhamau	140651	c	b	b	Yes	a	Yes				b	b	b	b	a	b	b	Yes	Yes	Yes	Yes	
1182	Fateypur Chougawan	140652	c	c	c	Yes		Yes	Yes	Yes		c	c	c	c	Yes	Yes	Yes	Yes	Yes	Yes	Yes	
1183	Indlapur	140653	c	c	c	c	a	a	Yes		Yes	c	c	c	c	Yes	Yes	Yes	Yes	Yes	Yes	Yes	
1184	Hasanpur Jeoli	140654		b	b	Yes	Yes	Yes				b	b	b	Yes	Yes	Yes	Yes	Yes	Yes	Yes	Yes	
1185	Hasanpur Gopal	140655																					
1186	Zehdipur	140656		b	b	Yes	Yes	Yes				b	b	b	Yes	Yes	Yes	Yes	Yes	Yes	Yes	Yes	
1187	Nibhamau	140657		b	b	Yes	Yes	Yes				b	b	b	Yes	a	b	Yes	Yes	Yes	Yes	Yes	
1188	Terwa Kulli	140658	b	Yes	Yes	Yes	Yes	Yes		a	b	c	c	a	Yes	Yes	Yes	Yes	Yes	Yes	Yes	Yes	
1189	Katrierwa Kulli	140659	b	a	a	a	a	Yes		a	b	c	c	a	c	a	c	a	c	c	a	Yes	
1190	Lonari Rahampur	140660	b	a	c	Yes	a	Yes	Yes			c	c		Yes	Yes	Yes	Yes	Yes	Yes	Yes	Yes	
1191	Biraichmau	140661	b	a	a		b	Yes	Yes			c	c	c	Yes	Yes	Yes	Yes	Yes	Yes	Yes	Yes	
1192	Mawaiya	140662	b	b	a	Yes	b	Yes	Yes			c	c	c	b	a	b	Yes	Yes	Yes	Yes	Yes	
1193	Matiyamau	140663	c	c	Yes			Yes	Yes			c	c	c	Yes	Yes	c	Yes	c	c	Yes	Yes	
1194	Babatmau	140664	c	b	b	Yes		Yes				c	c	c	Yes	Yes	Yes	Yes	Yes	Yes	Yes	a	
1195	Babatmau Pansala	140665																					
1196	Jalalpur	140666																					
1197	Taukalabad	140667	c	c	c	Yes		Yes				b	c		Yes	a	Yes	a	Yes	Yes	Yes	Yes	
1198	Haripura	140668	c	b	Yes			Yes	Yes			b	b	b	Yes	Yes	b	a	b	b	Yes	Yes	
1199	Balehra Kamal Nagar	140669						Yes		Yes				Yes	Yes	Yes	Yes	Yes	Yes	Yes	Yes	Yes	
1200	Garhi Rasoolpur	140670								Yes				Yes	Yes	Yes	Yes	Yes	Yes	Yes	Yes	Yes	
1201	Mohabbatpur	140671	Yes	Yes			Yes		Yes		Yes		b		Yes	Yes	Yes	Yes	Yes	Yes	Yes	Yes	
1202	Narainmau	140672	c	b	Yes	Yes	Yes	Yes	Yes	b	b	b	b	b	Yes	Yes	Yes	Yes	Yes	Yes	Yes	Yes	
1203	Karwa	140673	c	b	a	Yes	Yes	Yes				b	b	b	Yes	Yes	Yes	Yes	Yes	Yes	Yes	Yes	
1204	Thathia Zahidpur	140674	c	b	a	a	a	Yes	Yes	b	b	b	b	a	Yes	Yes	Yes	Yes	Yes	Yes	Yes	Yes	
1205	Newada	140675	Yes	Yes							Yes		b		Yes	Yes	Yes	Yes	Yes	Yes	Yes	Yes	
1206	Raghapur Sisala	140676	c	b	b	b	Yes	Yes	Yes			b	b	b	Yes	Yes	Yes	Yes	Yes	Yes	Yes	Yes	
1207	Raghapur Pansala	140677																					
1208	Mang Raha Sisala	140678	b	a	Yes	Yes	Yes	Yes		a	b	b	b	b	c	Yes	b	c	b	b	Yes	Yes	
1209	Mang Raha Pansala	140679																					
1210	Mahampur	140680	c	c	c	Yes	a	Yes	a	a		c	c	c	Yes	Yes	Yes	Yes	Yes	Yes	Yes	Yes	
1211	Kutuapur Sisala	140681	c	c	c	Yes	a	Yes	Yes	a		c	c	c	Yes	Yes	Yes	Yes	Yes	Yes	Yes	Yes	
1212	Kutuapur Pansala	140682																					
<b>Block T O T A L :</b>			<b>4</b>	<b>13</b>	<b>21</b>	<b>53</b>	<b>45</b>	<b>88</b>	<b>47</b>	<b>3</b>	<b>22</b>	<b>2</b>	<b>0</b>	<b>5</b>	<b>70</b>	<b>77</b>	<b>37</b>	<b>48</b>	<b>42</b>	<b>78</b>	<b>90</b>	<b>97</b>	<b>90</b>

Sr.No.	Name village	Location code no.	Availability of miscellaneous facilities (If amenities available code -Yes is given, If not available within the village, the distance range code viz; a for < 5 Kms, b for 5-10 Kms and c for 10+ kms of nearest place where facility is available is given).														Availability of electricity (Yes/No)			
			Community centre with/without TV	Sports Field,	Sports Club / Recreation Centre	Cinema / Video Hall	Public Library	Public Reading Room	Newspaper Supply	Assembly Polling station	Birth & Death Registration Office	Power Supply for Domestic Use (ED)	Power Supply for Agricultural Use (EAC)	Power Supply for Commercial Use (EC)	Power Supply for All Uses (EA)					
1	2	3	89	90	91	92	93	94	95	96	97	98	99	100	101					

**Name of District:-Hardoi (0155)**

**Name of CD Block:-Madhoganj (267)**

1160	Sharfuddinpur	140630	Yes	b	Yes	b	c	c	c	Yes	a	Yes	Yes	Yes	Yes
1161	Piprawan	140631	a	a	a	c	c	c	a	Yes	a	Yes	Yes	Yes	Yes
1162	Sanjalpur	140632	Yes	c	c	c	Yes	Yes	Yes	Yes	b	Yes	Yes	Yes	Yes
1163	Khemipur	140633	Yes	c	Yes	Yes	Yes	Yes	Yes	Yes	Yes	Yes	Yes	Yes	Yes
1164	Keoti Khuwazagipur	140634	a	a	c	c	c	c	Yes	Yes	a	Yes	Yes	Yes	Yes
1165	Shekhwapur	140635	a	Yes	Yes	a	c	c	c	Yes	a	Yes	Yes	Yes	Yes
1166	Bhithai	140636	Yes	Yes	Yes	b	b	Yes	Yes	Yes	Yes	Yes	Yes	Yes	Yes
1167	Chandipur	140637	a	a	a	c	c	c	a	Yes	Yes	Yes	Yes	Yes	Yes
1168	Rasoolapur	140638	Yes	Yes	Yes	Yes	Yes	Yes	a	Yes	a	Yes	Yes	Yes	Yes
1169	Qazipur Farhat Nagar	140639	Yes	Yes	Yes	Yes	c	c	Yes	Yes	Yes	Yes	Yes	Yes	Yes
1170	Mohiuddinpur	140640	Yes	c	Yes	Yes	Yes	Yes	Yes	Yes	Yes	Yes	Yes	Yes	Yes
1171	Unchagaon	140641	Yes	Yes	Yes	Yes	c	c	Yes	Yes	Yes	Yes	Yes	Yes	Yes
1172	Kherwa	140642	Yes	c	Yes	Yes	Yes	Yes	Yes	Yes	Yes	Yes	Yes	Yes	Yes
1173	Suwapur	140643	Yes	c	c	c	Yes	Yes	Yes	Yes	b	Yes	Yes	Yes	Yes
1174	Qazipur Nai Basti	140644	Yes	c	Yes	Yes	Yes	Yes	Yes	Yes	Yes	Yes	Yes	Yes	Yes
1175	Iksai	140645	b	b	c	c	c	c	b	Yes	Yes	Yes	Yes	Yes	Yes
1176	Shahpur Basudev	140646	Yes	b	b	c	c	c	Yes	Yes	Yes	Yes	Yes	Yes	Yes
1177	Saray Ud	140647	Yes	Yes	Yes	Yes	Yes	Yes	Yes	Yes	Yes	Yes	Yes	Yes	Yes
1178	Neoli	140648	Yes	Yes	Yes	Yes	Yes	Yes	Yes	Yes	Yes	Yes	Yes	Yes	Yes
1179	Morhiya Kherha	140649	Yes	Yes	Yes	Yes	c	c	Yes	Yes	Yes	Yes	Yes	Yes	Yes
1180	Gaura	140650	Yes	Yes	Yes	Yes	Yes	Yes	Yes	Yes	Yes	Yes	Yes	Yes	Yes
1181	Kalhamau	140651	Yes	c	c	c	Yes	Yes	Yes	Yes	b	Yes	Yes	Yes	Yes
1182	Fatteypur Chougawan	140652	Yes	c	Yes	Yes	Yes	Yes	Yes	Yes	Yes	Yes	Yes	Yes	Yes
1183	Indlapur	140653	Yes	Yes	Yes	Yes	Yes	Yes	Yes	Yes	b	Yes	Yes	Yes	Yes
1184	Hasanpur Jeoli	140654	Yes	c	Yes	Yes	Yes	Yes	Yes	Yes	Yes	Yes	Yes	Yes	Yes
1185	Hasanpur Gopal	140655													
1186	Zehdipur	140656	Yes	c	Yes	Yes	Yes	Yes	Yes	Yes	Yes	Yes	Yes	Yes	Yes
1187	Nibhamau	140657	Yes	c	c	c	Yes	Yes	Yes	Yes	b	Yes	Yes	Yes	Yes
1188	Terwa Kulli	140658	Yes	Yes	Yes	Yes	Yes	Yes	Yes	Yes	Yes	Yes	Yes	Yes	Yes
1189	Katriterwa Kulli	140659	c	a	c	c	c	c	c	Yes	c	No	No	No	No
1190	Lonari Rahimpur	140660	Yes	c	Yes	Yes	Yes	Yes	Yes	Yes	Yes	Yes	Yes	Yes	Yes
1191	Biraichmau	140661	Yes	Yes	Yes	Yes	c	c	Yes	Yes	c	Yes	Yes	Yes	Yes
1192	Mawaiya	140662	Yes	c	c	c	Yes	Yes	Yes	Yes	b	Yes	Yes	Yes	Yes
1193	Matyamau	140663	Yes	c	Yes	Yes	Yes	c	Yes	Yes	c	Yes	Yes	Yes	Yes
1194	Babatmau	140664	c	Yes	Yes	c	c	c	c	Yes	c	Yes	Yes	Yes	Yes
1195	Babatmau Pansala	140665													
1196	Jalalpur	140666													
1197	Taukalabad	140667	c	a	Yes	Yes	Yes	Yes	Yes	Yes	b	Yes	Yes	Yes	Yes
1198	Hariपुरa	140668	Yes	b	Yes	Yes	Yes	b	Yes	Yes	b	Yes	Yes	Yes	Yes
1199	Balehra Kamal Nagar	140669	Yes	Yes	Yes	Yes	Yes	Yes	Yes	Yes	Yes	Yes	Yes	Yes	Yes
1200	Garhi Rasoolpur	140670	Yes	Yes	Yes	Yes	Yes	Yes	Yes	Yes	Yes	Yes	Yes	Yes	Yes
1201	Mohabbatpur	140671	Yes	c	Yes	Yes	Yes	Yes	Yes	Yes	Yes	Yes	Yes	Yes	Yes
1202	Narainmau	140672	Yes	c	c	c	Yes	Yes	Yes	Yes	b	Yes	Yes	Yes	Yes
1203	Karwa	140673	Yes	c	Yes	Yes	Yes	Yes	Yes	Yes	Yes	Yes	Yes	Yes	Yes
1204	Thathia Zahidpur	140674	Yes	c	Yes	Yes	Yes	Yes	Yes	Yes	Yes	Yes	Yes	Yes	Yes
1205	Newada	140675	Yes	c	Yes	Yes	Yes	Yes	Yes	Yes	Yes	Yes	Yes	Yes	Yes
1206	Raghopur Sisala	140676	Yes	Yes	Yes	Yes	Yes	Yes	Yes	Yes	Yes	Yes	Yes	Yes	Yes
1207	Raghopur Pansala	140677													
1208	Mang Raha Sisala	140678	b	a	b	b	b	b	b	Yes	c	Yes	Yes	Yes	Yes
1209	Mang Raha Pansala	140679													
1210	Mahimpur	140680	Yes	c	c	c	Yes	Yes	Yes	Yes	b	Yes	Yes	Yes	Yes
1211	Kutuapur Sisala	140681	Yes	Yes	Yes	Yes	Yes	Yes	Yes	Yes	Yes	Yes	Yes	Yes	Yes
1212	Kutuapur Pansala	140682													
<b>Block T O T A L :</b>			<b>60</b>	<b>30</b>	<b>46</b>	<b>39</b>	<b>43</b>	<b>42</b>	<b>57</b>	<b>94</b>	<b>49</b>	<b>97</b>	<b>97</b>	<b>97</b>	<b>97</b>

**Census of India 2011- Village Directory**  
Amenities and Land use ( As in 2009 )

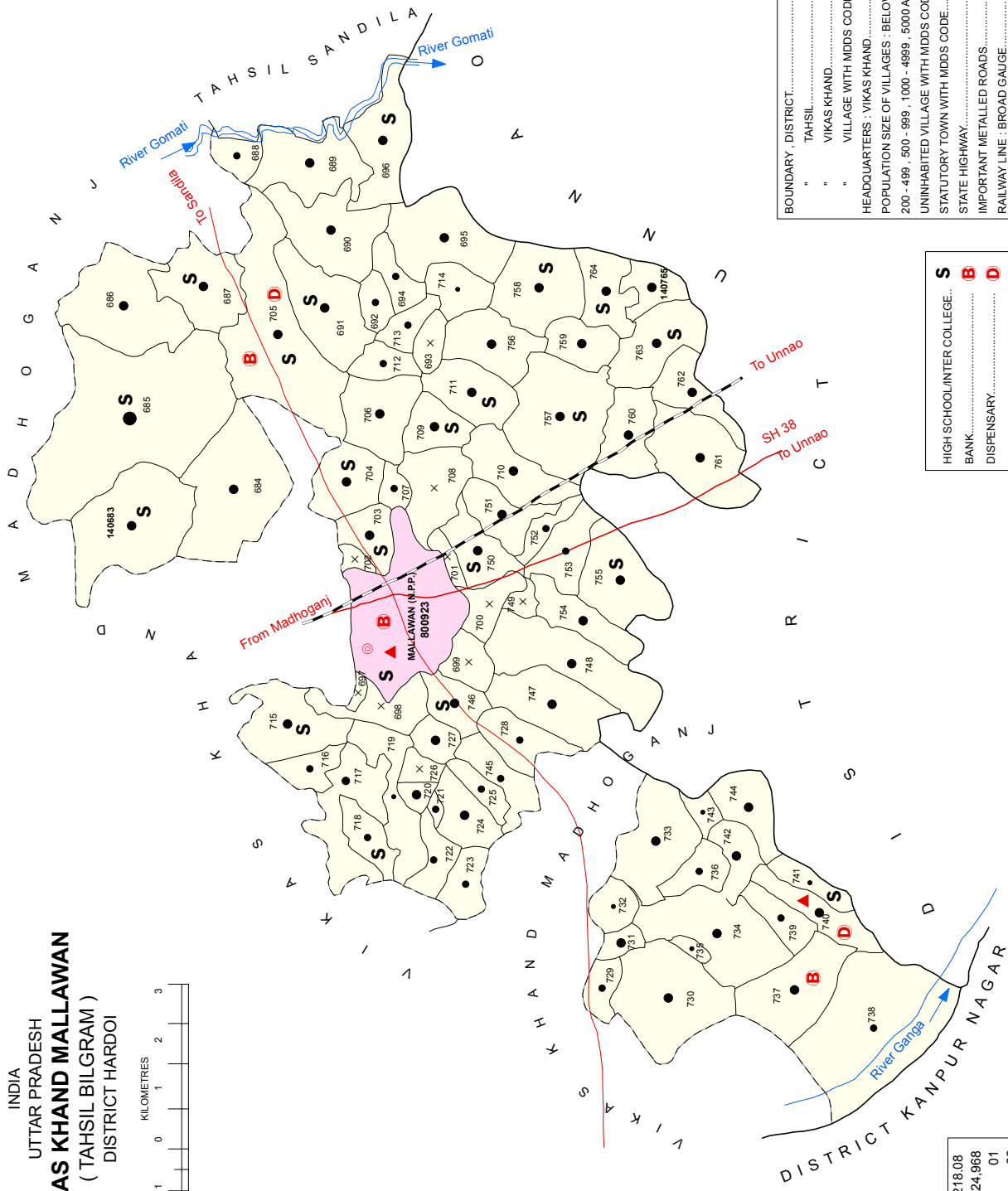
Sr.No.	Name village	Location code no.	Land Use														
			Nearest Town	Area under different types of land use ( in hectares rounded up to one decimal place)													
				Distance range code i.e. a for < 5 Kms, b for 5-10 Kms and c for 10+ kms.	102	103	104	105	106	107	108	109	110	111	112	113	114
Name	Forests	Area under Non-agricultural Uses	Barren and Un-cultivable land	Permanent Pastures and Other Grazing Lands	Land Under Miscellaneous Tree Crops etc.	Culturable Waste Land	Fallow lands other than current fallows	Current Fallows	Net Area Sown	Total Irrigated Land Area	Total Un-irrigated Land Area						
<b>Name of District:-Hardoi (0155)</b>																	
<b>Name of CD Block:-Madhoganj (267)</b>																	
1160	Sharfuddinpur	140630	MADHAU GANJ	b	0	12.4	0	0.2	0.8	0.6	1.8	15.9	131.1	131.1	0		
1161	Piprawan	140631	MADHAU GANJ		0	11.9	2	0	0	1	9.7	3.6	111	111	0		
1162	Sanjalpur	140632			0	2.2	0	0	0	0	0	0.8	30	30	0		
1163	Khemipur	140633			0	15.5	0	0	1.8	0	0	1.7	156.1	156.1	0		
1164	Keoti Khuwazagipur	140634	MADHAU GANGJ	a	0	41	0	7.5	0.8	0.4	5.9	0.6	132.4	132.4	0		
1165	Shekhwapur	140635	MADHAU GANJ	a	0	10	0	3.9	0.9	5.1	7.2	1.1	131.2	131.2	0		
1166	Bhithai	140636			43.5	0	0	4.4	12.1	1	17.2	0	215.5	210.6	4.9		
1167	Chandipur	140637	CHANDIPU	a	0	0	6.1	0.9	0.8	0.1	4.2	5.5	46.6	46.6	0		
1168	Rasoolapur	140638	MADHAU GANJ	a	0	14.7	0	0	3.2	2.3	13.8	1.4	74.3	74.3	0		
1169	Qazipur Farhat Nagar	140639			0	36.4	0	0	0.2	0	15.9	0	137.6	137.6	0		
1170	Mohiuddimpur	140640			0	30.2	0	0.8	1.6	0	0	2.2	446.1	446.1	0		
1171	Unchagaon	140641			0	35.3	36.1	0	0	0	0	0	193.3	193.3	0		
1172	Kherwa	140642	MALLAVA	b	0	0	0	0	1.5	0.6	20.6	20.1	154.8	144.4	10.4		
1173	Suwapur	140643			0	9.6	0	1.6	0	1.1	0	0.3	95.8	95.8	0		
1174	Qazipur Nai Basti	140644			0	18.5	0	0	0.3	9.4	0.3	0.9	322.3	322.3	0		
1175	Iksai	140645	MADHAU GANJ	b	0	22.3	0	0	1.4	2.4	19.2	1.6	184.7	176.7	8		
1176	Shahpur Basudev	140646	MADHAU GANJ	b	0	21.7	0.5	5.6	3.6	4.1	14.5	3.6	324.1	303.6	20.5		
1177	Saray Ud	140647			0	8.4	0.5	0	0	2	6	0	135	128.2	6.8		
1178	Neoli	140648			0	19.3	0	0	0	2.9	11.5	0	180.1	167.4	12.7		
1179	Morhiya Kherha	140649			0	19.3	0	13.8	0	2.6	37.5	0	283.1	244.5	38.6		
1180	Gaura	140650			0	32.8	0	18.5	0	0.4	208.8	0	768.9	730.4	38.5		
1181	Kalhamau	140651			0	7.3	0	0	0	2.1	2.6	0	77.7	76.6	1.1		
1182	Fatteypur Chougawan	140652			0	21.3	0	0	0.7	0	15.9	0	292.4	288.9	3.5		
1183	Indlapur	140653			109	11.6	0	0	0	0.1	4	0	127	121	6		
1184	Hasanpur Jeoli	140654			0	34.6	0	0	0.3	6	0	118.8	222.3	222.3	0		
1185	Hasanpur Gopal	140655			0	0	0	0	10	0	0	0	63	51	12		
1186	Zehdipur	140656			0	12.2	0	0	0	0.4	0	0.2	148.1	148.1	0		
1187	Nibhamau	140657			0	16	0	0	0.3	0.6	0	1.3	69.6	69.6	0		
1188	Terwa Kulli	140658	BILGRAM	e	0	60.9	0	0	0.2	0.1	3.2	35.1	361.9	347.2	14.7		
1189	Katritierwa Kulli	140659			0	43.1	6.5	0	0	0	225.1	95.4	545.3	516	29.4		
1190	Lonari Rahimpur	140660	HMADHAU GANJ	e	0	0	14.1	0	1.1	4.9	2.6	1.5	237	237	0		
1191	Biraichmau	140661	MADHAU GANJ	e	0	0.3	23.8	0	8	1.1	9	0.7	214.4	214.4	0		
1192	Mawaiya	140662	MADHAV GANJ	e	0	0	8.4	0	0.6	0.1	5.7	0.4	159.6	158.3	1.3		
1193	Matyamau	140663			0	49.3	0	0.3	0	5.9	1.4	42.6	586.5	567	19.5		
1194	Babatmau	140664			0	32.6	2.6	0.2	8.6	3.7	10.1	28.6	766.9	744.8	22.1		
1195	Babatmau Pansala	140665			119.6	3.1	25.7	0	0	0	17.8	22	125.5	122	3.5		
1196	Jalalpur	140666			0	1.4	0	0	0	0	1	0	14	14	0		
1197	Taukalabad	140667			0	11.1	1.3	0	1	0.6	0.8	6.1	82.7	82.7	0		
1198	Hariपुरा	140668			0	11.7	0	2.3	0.8	2.8	2.6	0.6	110	10.8	99.2		
1199	Balehra Kamal Nagar	140669			0	27.9	0	0	0	8.1	2.8	13.1	259.7	259.1	0.6		
1200	Garhi Rasoolpur	140670			0	0	8.8	0	0	5.2	1.3	2.3	177.8	175.5	2.4		
1201	Mohabbatpur	140671			0	9.2	0	3.9	0	2.8	0	8.3	110	110	0		
1202	Narainmau	140672	MALLAWA	b	0	25.6	0	0	1.4	2	0.9	9.5	240.5	237.5	3		
1203	Karwa	140673			0	24.7	0	9.1	7.8	4.2	23.4	0.6	344.9	339.3	5.6		
1204	Thathia Zahidpur	140674	MALLAWA	b	0	25	0	2.7	6.3	2.3	0.8	12.7	388.9	383.8	5		
1205	Newada	140675			0	4.5	1.5	0	0	0	2.5	0.9	37.9	37.9	0		
1206	Raghopur Sisala	140676			0	47.6	0	0	0	8.1	14.8	0.4	335.4	335.4	0		
1207	Raghopur Pansala	140677			0	12.7	0	0	14.8	0	0	2.5	56.9	50.9	6		
1208	Mang Raha Sisala	140678	MALLAWA	e	0	19.8	0	0	0	0.9	8.9	7.8	148.8	147.2	1.6		
1209	Mang Raha Pansala	140679	MALLAWA	e	0	28.8	0	0	0	5	3	23.1	117.9	117.3	0.5		
1210	Mahimpur	140680	MALLAWA	e	57.2	0	252.4	0	0	0	0	0	32.3	32.3	0		
1211	Kutwapur Sisala	140681	MALLAWA	e	0	25.6	0	0	0	2	23.4	0	198.3	186.7	12		
1212	Kutwapur Pansala	140682	MALLAWA	e	0	162.1	0	0	0	0	373.8	0	330.3	314.7	15.6		
<b>Block T O T A L :</b>					<b>0</b>	<b>0</b>	<b>753.6</b>	<b>2181.5</b>	<b>446.6</b>	<b>187.3</b>	<b>290.9</b>	<b>360.3</b>	<b>1487.2</b>	<b>1340.1</b>	<b>23131.9</b>	<b>22100.8</b>	<b>1031</b>



**Census of India 2011- Village Directory**  
Amenities and Land use ( As in 2009 )

Sr.No.	Name village	Location code no.	Area irrigated by source (in hectare).					Name of three most important commodities manufactured		
			Canals ( C )	Wells/Tube-wells(W/TW)	Tanks/Lakes(T/L)	Water Falls(WF)	Others(O)	First	Second	Third
1	2	3	115	116	117	118	119	120	121	122
<b>Name of District:-Hardoi (0155)</b>										
<b>Name of CD Block:-Madhoganj (267)</b>										
1160	Sharfuddinpur	140630	131.1	0	0	0	0			
1161	Piprawan	140631	0	111	0	0	0			
1162	Sanjalpur	140632	0	30	0	0	0			
1163	Khemipur	140633	0	156.1	0	0	0			
1164	Keoti Khuwazagipur	140634	5.4	80.4	46.6	0	0			
1165	Shekhwapur	140635	0	131.2	0	0	0			
1166	Bhithai	140636	0	21	0	0	189.6			
1167	Chandipur	140637	46.6	0	0	0	0			
1168	Rasoolapur	140638	74.3	0	0	0	0			
1169	Qazipur Farhat Nagar	140639	0	137.6	0	0	0			
1170	Mohiuddinpur	140640	0	446.1	0	0	0			
1171	Unchagaon	140641	0	193.3	0	0	0			
1172	Kherwa	140642	0	0	0	0	144.4			
1173	Suwapur	140643	95.8	0	0	0	0			
1174	Qazipur Nai Basti	140644	0	322.3	0	0	0			
1175	Iksai	140645	176.7	0	0	0	0			
1176	Shahpur Basudev	140646	0	303.6	0	0	0			
1177	Saray Ud	140647	0	0	0	19.7	108.5			
1178	Neoli	140648	0	0	0	0	167.4			
1179	Morhiya Kherha	140649	0	0	0	0	244.5			
1180	Gaura	140650	0	0	0	0	730.4			
1181	Kalhamau	140651	0	0	0	0	76.6			
1182	Fatteypur Chougawan	140652	0	0	0	0	288.9			
1183	Indlapur	140653	0	0	0	0	121			
1184	Hasanpur Jeoli	140654	222.3	0	0	0	0			
1185	Hasanpur Gopal	140655	0	0	0	0	51			
1186	Zehdipur	140656	0	148.1	0	0	0			
1187	Nibhamau	140657	0	0	69.6	0	0			
1188	Terwa Kulli	140658	0	347.2	0	0	0			
1189	Katriterwa Kulli	140659	0	516	0	0	0			
1190	Lonari Rahimpur	140660	0	237	0	0	0			
1191	Biraichmau	140661	0	206.4	0	0	8			
1192	Mawaia	140662	0	158.3	0	0	0			
1193	Matiyamau	140663	0	567	0	0	0			
1194	Babatmau	140664	0	744.8	0	0	0			
1195	Babatmau Pansala	140665	0	122	0	0	0			
1196	Jalalpur	140666	0	14	0	0	0			
1197	Taukalabad	140667	0	77.4	5.3	0	0			
1198	Haripura	140668	0	10.8	0	0	0			
1199	Balehra Kamal Nagar	140669	0	0	0	0	259.1			
1200	Garhi Rasoolpur	140670	0	0	0	0	175.5			
1201	Mohabbatpur	140671	0	0	0	0	110			
1202	Narainmau	140672	0	237.5	0	0	0			
1203	Karwa	140673	0	78	2	255.3	4			
1204	Thathia Zahidpur	140674	0	383.8	0	0	0			
1205	Newada	140675	0	0	0	0	37.9			
1206	Raghopur Sisala	140676	0	335.4	0	0	0			
1207	Raghopur Pansala	140677	0	50.9	0	0	0			
1208	Mang Raha Sisala	140678	0	147.2	0	0	0			
1209	Mang Raha Pansala	140679	0	117.3	0	0	0			
1210	Mahimpur	140680	0	0	0	32.3	0			
1211	Kutuapur Sisala	140681	0	0	0	0	186.7			
1212	Kutuapur Pansala	140682	0	0	0	0	314.7			
<b>Block T O T A L :</b>			<b>1897.2</b>	<b>13739.4</b>	<b>741.6</b>	<b>307.3</b>				

INDIA  
UTTAR PRADESH  
**VIKAS KHAND MALLAWAN**  
(TAHSIL BILGRAM)  
DISTRICT HARDOI



AREA (Sq Km).....	218.08
POPULATION.....	1,24,988
NUMBER OF TOWNS.....	01
NUMBER OF VILLAGES.....	83

- S** HIGH SCHOOL/INTER COLLEGE.....
- B** BANK.....
- D** DISPENSARY.....
- A** OTHER MEDICAL SERVICES.....

- BOUNDARY, DISTRICT.....
- TAHSIL.....
- VIKAS KHAND.....
- VILLAGE WITH MDDS CODE.....
- HEADQUARTERS : VIKAS KHAND.....
- POPULATION SIZE OF VILLAGES : BELOW 200 ,  
200 - 499 , 500 - 999 , 1000 - 4999 , 5000 AND ABOVE
- UNINHABITED VILLAGE WITH MDDS CODE.....
- STATUTORY TOWN WITH MDDS CODE.....
- STATE HIGHWAY.....
- IMPORTANT METALLED ROADS.....
- RAILWAY LINE : BROAD GAUGE.....
- RIVER AND STREAM.....

- 140685
- 140708
- 800923
- SH 38

## Alphabetical list of Villages (CD Block Wise)

**Name of District: Hardoi**

**Name of CD BLOCK: Mallawan**

SR. NO.	NAME OF VILLAGE	2011 CENSUS LOCATION CODE NUMBER	2001 CENSUS LOCATION CODE NUMBER
1	Akbarpur	140751	03361800
2	Alapur	140765	03363200
3	Atwara Chak Kola	140761	03362800
4	Ausanpur	140729	03359600
5	Bakhaura	140695	03356200
6	Bandipur	140698	03356500
7	Bansa	140685	03355200
8	Barauna	140711	03357800
9	Barhuwan	140750	03361700
10	Beria Nazirpur	140734	03360100
11	Bhagtoopur	140713	03358000
12	Bhagwant Nagar	140700	03356700
13	Bharhwal Salempur	140710	03357700
14	Bhasoorha	140694	03356100
15	Bhikharipur Katiya	140763	03363000
16	Bhool Bhawanipur	140725	03359200
17	Bikapur	140706	03357300
18	Darapur	140709	03357600
19	Daroo Kuinya	140690	03355700
20	Dasraichmau	140732	03359900
21	Daudpur	140719	03358600
22	Fulai	140757	03362400
23	Ganga Rampur	140708	03357500
24	Goswa	140704	03357100
25	Govardhanpur	140701	03356800
26	Harraiya	140730	03359700
27	Hazratpur	140731	03359800
28	Herwal	140691	03355800
29	Ibrahimpur	140758	03362500
30	Ishwarpur Saeer	140715	03358200
31	Islampur Jagai	140717	03358400
32	Jalalabad	140762	03362900
33	Kalyanpur	140746	03361300
34	Kanthari	140686	03355300
35	Khairuddinpur	140745	03361200
36	Khangheria	140683	03355000
37	Kodarmau	140742	03360900
38	Kokatmau	140744	03361100
39	Lachhipur	140724	03359100
40	Maghiyaee Zaferpur	140689	03355600

41	Mahmoodpur	140741	03360800
42	Mahneypur	140722	03358900
43	Manimau	140718	03358500
44	Manjhgaon	140684	03355100
45	Mansoor Nagar	140740	03360700
46	Menhdipur	140720	03358700
47	Mirnagar	140723	03359000
48	Mirzapur	140702	03356900
49	Munwarpur	140716	03358300
50	Murtaza Kullipur	140736	03360300
51	Musepur	140749	03361600
52	Mustafabad	140727	03359400
53	Nasirpur	140714	03358100
54	Nasrat Nagar	140697	03356400
55	Nayagaon	140687	03355400
56	Nekpur	140743	03361000
57	Newada Mahmood	140707	03357400
58	Newada Paras	140696	03356300
59	Parmi	140760	03362700
60	Puranmau	140733	03360000
61	Purwawan	140705	03357200
62	Raghorampur	140712	03357900
63	Rajaypur	140753	03362000
64	Rampur	140739	03360600
65	Sadipur	140726	03359300
66	Sahimpur	140735	03360200
67	Santapur	140693	03356000
68	Sarai Gauri	140752	03361900
69	Sarai Sultan	140759	03362600
70	Shahabuddinpur	140754	03362100
71	Shahpur Ganga	140755	03362200
72	Shahpur Pawanr Pansala	140738	03360500
73	Shahpur Pawanr Sisala	140737	03360400
74	Shyampur	140699	03356600
75	Sukroula	140728	03359500
76	Sultanpur Kot	140764	03363100
77	Sumerpur	140721	03358800
78	Sunasi	140747	03361400
79	Tarhatiya	140688	03355500
80	Tejipur	140748	03361500
81	Tendua	140703	03357000
82	Teria Bhawanipur	140756	03362300
83	Visheshwarpur	140692	03355900

**Census of India 2011- Village Directory**

Amenities and Land use ( As in 2009 )

Sr.No.	Name village	Location code no.	Total area of the village ( in hectares rounded up to one decimal place)	Total population ( 2011 census )	Number of households (2011 census)	Number of educational amenities available. (If not available within the village , the distance range code viz: a for < 5 Kms, b for 5-10 Kms and c for 10+ kms of nearest place where facility is available is given).													
						Pre-Primary school (PP)	Primary school (P)	Middle school (M)	Secondary School (S)	Senior Secondary school (SS)	Degree college of arts, science & commerce (ASC)	Engineering college(EC)	Medical college (MC)	Management institute (MI)	Polytechnic (Pt)	Vocational training school /ITI	Non-formal training centre (NFTC)	Special school for disabled (SSD)	Others (specify)
1	2	3	4	5	6	7	8	9	10	11	12	13	14	15	16	17	18	19	20

**Name of District:-Hardoi (0155)**

**Name of CD Block:-Mallawan (268)**

1213	Khangheria	140683	610	3694	662	2	3	1	1										
1214	Manjgaon	140684	638.7	3219	578	a	3	1	a	a	a								
1215	Bansa	140685	1452.3	5062	950		2	2	2	2	a	c	c	c	c	c	c	c	
1216	Kanthari	140686	506.3	2777	492		3	1	a										
1217	Nayagaon	140687	304.6	2180	377	1	3	1	1	b	b		c	c	c	c	c	c	
1218	Tarhatiya	140688	123.6	702	138	a	1	a	a	a	b								
1219	Maghiyae Zaferpur	140689	369.2	1550	279	a	2	1	a	b	b								
1220	Daroo Kuinya	140690	344.7	1994	352		1	1	a	a	a								
1221	Herwal	140691	370.5	1335	266		2	2	2	1									
1222	Visheshwarpur	140692	173.4	666	122		1	a	a	a	a								
1223	Santapur	140693	66.9	0	0														
1224	Bhasoorha	140694	81.2	585	102	a	1	a	a	a	a								
1225	Bakhaura	140695	416.3	2490	429	1	3	2	a	a									
1226	Newada Paras	140696	421.8	1674	299	1	3	3	3	2	b								
1227	Nasrat Nagar	140697	68.1	0	0														
1228	Bandipur	140698	327.3	0	0														
1229	Shyampur	140699	178.6	0	0														
1230	Bhagwant Nagar	140700	160.1	0	0														
1231	Govardhanpur	140701	78.1	0	0														
1232	Mirzapur	140702	84.1	0	0														
1233	Tendua	140703	374.5	2686	493	a	2	1	1	a									
1234	Goswa	140704	248.4	2137	391	1	3	4	2	1	a	c	c	c	c	c	c	c	
1235	Purwawan	140705	813.3	4435	882	1	2	3	2	1									
1236	Bikapur	140706	262.7	1966	345	a	1	a	a	a	a	c	c	c	c	c	c	c	
1237	Newada Mahmood	140707	162.2	575	88	a	1	a	a	a	a	c	c	c	c	c	c	c	
1238	Ganga Rampur	140708	181.6	0	0														
1239	Darapur	140709	281.6	1485	288	b	1	2	1	b									
1240	Bharhwal Salempur	140710	393.7	2118	367		3	1	b	b									
1241	Barauna	140711	284.2	3077	586	b	4	3	1	b									
1242	Raghorampur	140712	159.5	806	142	a	1	a	a	a									
1243	Bhagtoopur	140713	108.2	861	159	a	1	a	a	a									
1244	Nasirpur	140714	148.8	434	88	b		a	a	a									
1245	Ishwarpur Sae	140715	375.3	3577	642	2	3	1	1	1	1								
1246	Munwarpur	140716	107.4	528	84	b	1	a	a	b	b	c	c	c	c	c	c	c	
1247	Islampur Jagai	140717	436.8	3054	486	b	2	1	1	b	c	c	c	c	c	c	c	c	
1248	Manimau	140718	128.6	789	123	b	1	a	a	b	c	c	c	c	c	c	c	c	
1249	Daudpur	140719	136.2	467	69	b	a	a	a	b	c	c	c	c	c	c	c	c	
1250	Menhdiipur	140720	185.5	1059	165	b	1	a	a	b	c	c	c	c	c	c	c	c	
1251	Sumerpur	140721	162	880	145	c	1	1	a	b	b	c	c	c	c	c	c	c	
1252	Mahnepur	140722	123	919	148	c	1	a	a	b	c	c	c	c	c	c	c	c	
1253	Miragar	140723	144.1	617	88	c	1	a	a	b	c	c	c	c	c	c	c	c	
1254	Lachhipur	140724	181.6	1378	217	c	2	2	b	b	b	e	e		c	c	c	c	
1255	Bhool Bhawanipur	140725	96.6	941	165	c	1	a	a	b	b	c	c		c	c	c	c	
1256	Sadipur	140726	41.4	0	0														
1257	Mustafabad	140727	101.3	1030	175	c	1	b	b	b									
1258	Sukroula	140728	128.6	798	152	c	1	a	a	b	b	c	c	c	c	c	c	c	
1259	Ausanpur	140729	96.8	578	105	c	1	a	a	a	c	c	c	c	c	c	c	c	

**Census of India 2011- Village Directory**

Amenities and Land use ( As in 2009 )

Sl.No.	Name village	Location code no.	Number of Medical Amenities available. (If not available within the village, the distance range code viz; a for < 5 Kms, b for 5-10 Kms and c for 10+ kms of nearest place where facility is available is given).										Number of Non-Government Medical Amenities available.								Availability of drinking water - Yes / No							
			Community health centre (CHC)	Primary health centre (PHC)	Primary health sub centre (PHS)	Maternity and child welfare centre (MCW)	T.B. clinic (TBC)	Hospital-allopathic (HA)	Hospital-alternative medicine (HO)	Dispensary (D)	Veterinary hospital (VH)	Mobile health clinic (MHC)	Family welfare centre (FWC)	Charitable non Govt. hospital/Nursing home.	Medical practitioner with MBBS Degree	Medical practitioner with other degree	Medical practitioner with no degree	Traditional practitioner and faith healer .	Medicine Shop	Others	Tap water (Treated/Untreated)	Well water (Covered / Uncovered well)	Hand Pump	Tube wells / Bore well	Spring	River / Canal	Tank / Pond / Lake	Others
1			21	22	23	24	25	26	27	28	29	30	31	32	33	34	35	36	37	38	39	40	41	42	43	44	45	46

Name of District:-Hardoi (0155)

Name of CD Block:-Mallawan (268)

1213	Khangheria	140683												0	0	1	0	0	0	0	0	Yes	Yes	Yes	Yes	No	No	Yes	No		
1214	Manjhgaon	140684	b	b	b	b	b	b	b	b	b	b	b	0	0	1	0	0	0	0	0	Yes	Yes	Yes	Yes	No	Yes	Yes	No		
1215	Bansa	140685	b			b	b	b	b	b	b	b	1	b	b	0	0	1	2	0	0	1	Yes	Yes	Yes	Yes	No	No	No	No	
1216	Kanthari	140686	c	c	b	b	b	c	c	c	c	c	c	0	0	0	0	0	1	0	0	0	Yes	Yes	Yes	Yes	No	No	Yes	No	
1217	Nayagaon	140687	c	b	a		e	b	a	b	b	b	b	0	0	0	0	2	2	0	0	0	Yes	Yes	Yes	No	No	No	No	No	
1218	Tarhahiya	140688	b	c	a	a	c	c	c	c	c	a	a	0	0	0	0	0	0	0	0	0	Yes	Yes	Yes	Yes	No	Yes	Yes	No	
1219	Maghiyae Zafarpur	140689	b	c	b	a		c				c	a	0	0	0	0	0	0	0	0	0	Yes	Yes	Yes	Yes	No	Yes	Yes	No	
1220	Daroo Kuinya	140690	b	c	a		e				c		a	0	0	0	0	0	0	0	0	0	Yes	Yes	Yes	Yes	No	No	Yes	No	
1221	Herwal	140691	b	b	b	b	b				b	b	b	0	0	0	2	0	0	0	0	0	Yes	Yes	Yes	No	No	No	No	No	
1222	Visheshwarpur	140692	c	b	b						b	b	b	0	0	0	1	0	0	0	0	0	Yes	Yes	Yes	No	No	No	No	No	
1223	Santapur	140693																													
1224	Bhasoorha	140694	c	c	c	e	e	c	c	c	c	c	e	0	0	0	2	0	0	0	0	0	Yes	Yes	Yes	No	No	No	Yes	No	
1225	Bakhaura	140695	c	c	c	c	c	c	c	c	c	e	e	0	0	0	2	1	0	0	0	0	Yes	Yes	Yes	Yes	No	No	Yes	No	
1226	Newada Paras	140696	c	c	c	e	e	c	c	c	c	a	c	0	0	1	0	0	0	0	0	0	Yes	Yes	Yes	No	No	No	Yes	No	
1227	Nasrat Nagar	140697																													
1228	Bandipur	140698																													
1229	Shyampur	140699																													
1230	Bhagwant Nagar	140700																													
1231	Govardhanpur	140701																													
1232	Mirzapur	140702																													
1233	Tendua	140703	a	a	a	a						a	a	0	0	0	0	0	0	0	0	0	Yes	Yes	Yes	Yes	No	Yes	No	No	
1234	Goswa	140704	c	a	a	a	a	a	c	a	a	a	a	0	0	0	0	0	0	0	0	0	0	Yes	Yes	Yes	Yes	No	Yes	Yes	No
1235	Purawan	140705	1		b	b	b	1	b	1	b	b	b	0	2	0	0	1	0	0	0	0	Yes	Yes	Yes	Yes	No	No	Yes	No	
1236	Bikapur	140706	c	b	a	b	b	b	c	b	b	b	b	0	0	0	0	0	0	0	0	0	0	Yes	Yes	Yes	Yes	No	No	Yes	No
1237	Newada Mahmood	140707	c	b	b	b	b	b	c	b	b	b	b	0	0	0	0	0	0	0	0	0	0	Yes	Yes	Yes	Yes	No	Yes	Yes	No
1238	Ganga Rampur	140708																													
1239	Darapur	140709	b		b	b	b				b	b	b	0	0	0	0	0	0	0	0	0	0	Yes	Yes	Yes	Yes	No	Yes	Yes	No
1240	Bharhwal Salempur	140710	b		b	b	b				b	b	b	0	0	0	0	0	0	0	0	0	0	Yes	Yes	Yes	Yes	No	No	Yes	No
1241	Barauna	140711	b	b	b	b	b				b	b	b	0	0	0	0	0	0	0	0	0	0	Yes	Yes	Yes	Yes	No	Yes	Yes	No
1242	Raghorampur	140712	b	b	b	b	b	b	b	b	b	b	b	0	1	1	3	0	0	0	0	0	0	Yes	Yes	Yes	No	No	No	No	No
1243	Bhagtoopur	140713	b	b	b	b	b	b	b	b	b	b	b	0	0	0	2	0	0	0	0	0	0	Yes	Yes	Yes	No	No	No	No	No
1244	Nasirpur	140714	c	b			b	b	b	b	b	b	b	0	0	0	1	1	0	0	0	0	0	Yes	Yes	Yes	No	No	No	Yes	No
1245	Ishwarpur Sae	140715	b	a			e	c	b	c	a			0	0	0	0	2	0	0	0	0	0	Yes	Yes	Yes	No	No	No	Yes	No
1246	Munwarpur	140716	b	b	b	b	b	b	b	b	b	b	b	2	0	0	0	0	0	0	0	0	0	Yes	Yes	Yes	Yes	No	No	Yes	No
1247	Islampur Jagai	140717	b	b	b	b	b	b	b	b	b	b	b	0	0	0	1	1	0	0	0	0	0	Yes	Yes	Yes	Yes	No	No	Yes	No
1248	Manimau	140718	b	b	b	b	b	b	b	b	b	b	b	0	1	0	0	0	0	0	0	0	0	Yes	Yes	Yes	Yes	No	No	Yes	No
1249	Daudpur	140719	b	b	b	b	b	b	b	b	b	b	b	0	0	0	0	0	0	0	0	0	0	Yes	Yes	Yes	Yes	No	No	Yes	No
1250	Menhdipur	140720	b	b	b	b	b	b	b	b	b	b	b	0	0	0	0	0	1	0	0	0	0	Yes	Yes	Yes	Yes	No	No	Yes	No
1251	Sumerpur	140721	b	b	b	b	c	b	c	b	c	b	c	0	0	0	0	0	0	0	0	0	0	Yes	Yes	Yes	Yes	No	Yes	Yes	No
1252	Mahneypur	140722	b	b	b	b	e	b	c	b	c	b	c	0	0	0	0	0	0	0	0	0	0	Yes	Yes	Yes	Yes	No	Yes	Yes	No
1253	Mirnagar	140723	b	b	b	b	e	b	c	e	b	c	b	0	0	0	0	0	0	0	0	0	0	Yes	Yes	Yes	Yes	No	Yes	Yes	No
1254	Lachhipur	140724	b	b	b	b	e	b	c	c	b	e	b	0	0	0	0	0	0	0	0	0	0	Yes	Yes	Yes	Yes	No	Yes	Yes	No
1255	Bhool Bhawanipur	140725	b	b	b	b	e	b	c	e	b	c	b	0	0	0	0	0	0	0	0	0	0	Yes	Yes	Yes	Yes	No	Yes	Yes	No
1256	Sadipur	140726																													
1257	Mustafabad	140727	b	b		b	b	b			b	b	b	0	0	0	0	0	0	0	0	0	0	Yes	Yes	Yes	Yes	No	No	Yes	No
1258	Sukroula	140728	b	b	b	b	e	b	c	c	b	e	b	0	0	0	0	0	0	0	0	0	0	Yes	Yes	Yes	Yes	No	Yes	Yes	No
1259	Ausanpur	140729	c	c	c	c		c	c	c	a	b	c	0	0	0	0	0	0	0	0	0	0	Yes	Yes	Yes	Yes	No	Yes	Yes	No

**Census of India 2011- Village Directory**

Amenities and Land use ( As in 2009 )

Sr.No.	Name village	Location code no.	Availability of toilet & others Yes / No				Communication and transport facilities (If amenities available code -Yes is given except for Village Pin Code ,If not available within the village , the distance range code viz; a for < 5 Kms, b for 5-10 Kms and c for 10+ kms of nearest place where facility is available is given).																
			Community toilet including bath.	Community toilet excluding bath.	Rural sanitary mart or sanitary hardware outlet available near the village.	Community bio- gas or recycle of waste for productive use.	Post office(PO)	Sub post office (SPO)	Post & Telegraph office (P&TO)	Village Pin Code	Telephones (Land lines)	Public call office (PCO)	Mobile phone coverage	Internet cafes/ Common service centre (CSC)	Private courier facility	Bus service (Public & Private)	Railway stations	Auto/Modified Autos	Taxis and Vans	Tractors	Cycle-pulled rickshaws(Manual & Machine driven)	Carts driven by animals	Sea /River ferry service
1			47	48	49	50	51	52	53	54	55	56	57	58	59	60	61	62	63	64	65	66	67

Name of District:-Hardoi (0155)

Name of CD Block:-Mallawan (268)

1213	Khangheria	140683	No	No	No	No	a	a					Yes	Yes	Yes				Yes	Yes	Yes	Yes	
1214	Manjhaon	140684	No	No	No	No	b	a	b		b	a	Yes	Yes	Yes	a	b	b	b	b	b	Yes	
1215	Bansa	140685	No	No	No	No	b	Yes	b	241303	Yes	Yes	Yes	Yes	Yes	Yes	b		Yes	Yes	Yes	c	
1216	Kanthari	140686	No	Yes	No	No	b	a	c	241303	c	c	Yes	Yes	c	a	b	a	a	Yes	Yes	Yes	c
1217	Nayagaon	140687	No	No	Yes	No	Yes	b	b	241305	Yes	Yes	Yes	Yes	b	Yes	b	b	b	b	Yes	b	Yes
1218	Tarhatiya	140688	No	No	No	No	a	a	c	241303	c	c	Yes	c	c	a	c	a	Yes	Yes	Yes	Yes	a
1219	Maghiyae Zaferpur	140689	No	No	No	No	c	a	c	241303	c	c	Yes	b	c	b	c	b	Yes	Yes	Yes	Yes	
1220	Daroo Kuinya	140690	No	No	No	No	c	Yes	c		a	Yes	a	c	a	a	a	a	Yes	Yes	Yes	Yes	
1221	Herwal	140691	No	No	No	No	a	a	b	241303	a	a	Yes	b	b	a	b	a	a	a	a	a	
1222	Visheshwarapur	140692	No	No	No	No	a	a	b	241303	a	a	Yes	b	b	a	b	a	a	a	a	a	
1223	Santapur	140693																					
1224	Bhasoorha	140694	No	No	No	Yes	a	a	c	241303	a	a	Yes	c	c	a	c	a	a				
1225	Bakhaura	140695	No	No	No	No	c	Yes		241303	c	c	Yes	Yes	c	b	c		b	Yes	Yes	Yes	
1226	Newada Paras	140696	No	No	No	No	c	a	c	241303	c	c	Yes	c			c			Yes		Yes	
1227	Nasrat Nagar	140697																					
1228	Bandipur	140698																					
1229	Shyampur	140699																					
1230	Bhagwant Nagar	140700																					
1231	Govardhanpur	140701																					
1232	Mirzapur	140702																					
1233	Tendua	140703	No	No	No	No	a	a	a			a	Yes	Yes	a	Yes	a			Yes	Yes	Yes	
1234	Goswa	140704	No	No	No	No	a	Yes	a	241303	Yes	a	Yes	Yes	a	Yes	a	a	a	Yes	a	Yes	c
1235	Purawan	140705	No	No	No	No	b	Yes	b		Yes	Yes	Yes	Yes	b	Yes	b	b	b	Yes	Yes	Yes	
1236	Bikapur	140706	No	No	No	No	b	a	b	241303	a	b	Yes	b	b	a	b	b	b	Yes	b	Yes	c
1237	Newada Mahmood	140707	No	No	No	No	b	a	b	241303	a	b	Yes	b	b	a	b	b	b	Yes	b	Yes	c
1238	Ganga Rampur	140708																					
1239	Darapur	140709	No	No	No	No	b		b		b	b	Yes	b	b	b	b	b	b	Yes	Yes	Yes	
1240	Bharhwal Salempur	140710	No	No	No	No	b	b	b		b	b	Yes	Yes	b	b	b	b	b	Yes	Yes	Yes	
1241	Barauna	140711	No	No	No	No	b	Yes	b		b	b	Yes	Yes	b	b	a	b	b	Yes	Yes	Yes	
1242	Raghorampur	140712	No	No	No	No	a	a	b	241303	a	a	Yes	b	b	a	b	b					
1243	Bhagtoopur	140713	No	No	No	No	a	b	b		a	a	Yes	a	b	a	b	a	a	a			
1244	Nasirpur	140714	No	No	No	No	b	a	b	241303	b	b	Yes	b	b	b	b	b			Yes		Yes
1245	Ishwarpur Sae	140715	No	No	No	No	a	Yes		241303	a	Yes	Yes	Yes	a	a				Yes	Yes	Yes	
1246	Munwarpur	140716	No	No	No	No	b	a	b		b	b	Yes	b	c	b	b	b	b	Yes		Yes	
1247	Islampur Jagai	140717	No	No	No	No	b	b	b		b	b	Yes	Yes	b	b	b	b	b	Yes		Yes	
1248	Manimau	140718	No	No	No	No	b	b	b		b	b	Yes	b	b	b	b	b	b	Yes		Yes	
1249	Daudpur	140719	No	No	No	No	b	b	b		b	b	Yes	b	b	b	b	b	b	Yes		Yes	
1250	Menhdipur	140720	No	No	No	No	b	a	b		b	c	Yes	b	b	b	b	b	b	Yes		Yes	
1251	Sumerpur	140721	No	No	No	No	b	b	b		a	b	Yes	b	b	b	b	b	b	Yes	b	Yes	
1252	Mahneypur	140722	No	No	No	No	b	b	b		a	b	Yes	b	b	b	b	b	b	Yes	b	Yes	
1253	Miragar	140723	No	No	No	No	b	b	b		a	b	Yes	b	b	b	b	b	b	Yes	b	Yes	
1254	Lachhipur	140724	No	No	No	No	b	b	b		Yes	b	Yes	b	b	b	b	b	b	Yes	Yes	Yes	
1255	Bhool Bhawanipur	140725	No	No	No	No	b	b	b		a	b	Yes	b	b	b	b	b	b	Yes	Yes	Yes	
1256	Sadipur	140726																					
1257	Mustafabad	140727	No	No	No	No	b		b		b	b	Yes	b	b	b	b	b	b	Yes	Yes	Yes	
1258	Sukroula	140728	No	No	No	No	b	b	b		b		Yes	b	b	b	b	b	b	Yes	b	Yes	
1259	Ausanpur	140729	No	No	No	No	c	a	c		c	c	Yes	c	c	b	c		b	Yes	b	Yes	

**Census of India 2011- Village Directory**

Amenities and Land use ( As in 2009 )

Sr.No.	Name village	Location code no.	Village connected to highways,village roads, banks & credit societies (If amenities available code -Yes is given, If not available within the village , the distance range code viz; a for < 5 Kms, b for 5-10 Kms and c for 10+ kms of nearest place where facility is available is given).										Availability of miscellaneous facilities (If amenities available code -Yes is given, If not available within the village , the distance range code viz; a for < 5 Kms, b for 5-10 Kms and c for 10+ kms of nearest place where facility is available is given).										
			68	69	70	71	72	73	74	75	76	77	78	79	80	81	82	83	84	85	86	87	88
			Connected to national highway(NH)	Connected to state highway(SH)	Connected to major district road (MDR)	Connected to others district road	Pucca roads	Katcheha roads	Water bounded macadam(WBM) roads	Navigable waterway (river/canal)N/W	Footpaths (FP)	Commercial & Co-operative Banks	ATM	Agricultural Credit Societies	Self-Help Group (SHG)	Public distribution system (PDS) shop	Mandis / Regular market	Weekly Haat	Agricultural marketing society	Integrated Child Development Scheme (Nutritional Centres)	Anganwadi Centre (Nutritional Centres)	Others (Nutritional Centres)	ASHA (Accredited Social Health Activist)

Name of District:-Hardoi (0155)

Name of CD Block:-Mallawan (268)

1213	Khangheria	140683			Yes	Yes		Yes	Yes						Yes	Yes	Yes	Yes	Yes	Yes	Yes	Yes	Yes	Yes
1214	Manjhaon	140684	b	a	a	Yes	Yes	Yes	Yes		Yes	a	b	b	Yes	Yes	Yes	Yes	Yes	Yes	Yes	Yes	Yes	Yes
1215	Bansa	140685	c	b	Yes	Yes	Yes	Yes	Yes			b	b	Yes	Yes	Yes	b	Yes	b	Yes	Yes	Yes	Yes	Yes
1216	Kanthari	140686	c	c	c	Yes	Yes	Yes	a	b	Yes	c	c	c	Yes	Yes	Yes	Yes	Yes	Yes	Yes	Yes	Yes	Yes
1217	Nayagaon	140687	c	c	b	Yes	Yes	Yes				b	b	a	Yes	Yes	Yes	Yes	b	Yes	Yes	Yes	Yes	Yes
1218	Tarhatiya	140688	c	c	a	a	a	Yes	a		Yes	c	c	c	Yes	Yes	Yes	Yes	Yes	Yes	Yes	Yes	Yes	Yes
1219	Maghiaee Zaferpur	140689	c	c	b	Yes	Yes	Yes	b		Yes	c	c	c	Yes	Yes	Yes	Yes	Yes	Yes	Yes	Yes	Yes	Yes
1220	Daroo Kuinya	140690	c	c	a	Yes	Yes	Yes	Yes	Yes	Yes	c	c	c	Yes	Yes	Yes	Yes	Yes	Yes	Yes	Yes	Yes	Yes
1221	Herwal	140691	b	b	b		Yes	Yes	Yes			b	b	a	Yes	Yes	c	a	Yes	Yes	Yes	Yes	Yes	Yes
1222	Visheshwarpur	140692	b	b	b		a	Yes	Yes			b	b	a	Yes	Yes	Yes	Yes	Yes	Yes	Yes	Yes	Yes	Yes
1223	Santapur	140693																						
1224	Bhasoorha	140694	c	c	c		a	Yes	Yes			c	c	c	Yes	Yes	Yes	Yes	Yes	Yes	Yes	Yes	Yes	Yes
1225	Bakhaura	140695	b	b	b	b	Yes	Yes	Yes			b	b	b	Yes	Yes	Yes	Yes	Yes	Yes	Yes	Yes	Yes	Yes
1226	Newada Paras	140696		c	b	Yes		Yes	Yes				c		Yes	Yes	Yes	Yes	Yes	Yes	Yes	Yes	Yes	Yes
1227	Nasrat Nagar	140697																						
1228	Bandipur	140698																						
1229	Shyampur	140699																						
1230	Bhagwant Nagar	140700																						
1231	Govardhanpur	140701																						
1232	Mirzapur	140702																						
1233	Tendua	140703	a	a	Yes		Yes	Yes	Yes	Yes	Yes		a	a	Yes	Yes	Yes	Yes	Yes	Yes	Yes	Yes	Yes	Yes
1234	Goswa	140704	c	a	Yes	Yes	a	Yes	Yes	Yes	Yes		a	a	Yes	Yes	Yes	c	Yes	a	a	Yes	Yes	Yes
1235	Purawan	140705	b	Yes	Yes	Yes	Yes	Yes	Yes	Yes	Yes	Yes	b		Yes	Yes	Yes	Yes	Yes	Yes	Yes	Yes	Yes	Yes
1236	Bikapur	140706	c	b	a	Yes	b	Yes	Yes	c		b	b	a	Yes	Yes	c	a	b	b	Yes	Yes	Yes	Yes
1237	Newada Mahmood	140707	c	b	a	a	b	Yes	a	Yes		b	b	a	a	a	c	a	b	b	Yes	Yes	Yes	Yes
1238	Ganga Rampur	140708																						
1239	Darapur	140709		b	b	Yes	Yes	Yes	Yes		Yes	b	b	b	Yes	Yes	Yes	Yes	Yes	Yes	Yes	Yes	Yes	Yes
1240	Bharhwal Salempur	140710		b	b	Yes	Yes	Yes	Yes	Yes	Yes	b	b	b	Yes	Yes	Yes	Yes	Yes	Yes	Yes	Yes	Yes	Yes
1241	Barauna	140711		b	b	Yes	Yes	Yes	Yes	Yes	Yes	b	b	b	Yes	Yes	Yes	Yes	Yes	Yes	Yes	Yes	Yes	Yes
1242	Raghorampur	140712	b	b	b		a	Yes	Yes			b	b	a	Yes	Yes	Yes	Yes	Yes	Yes	Yes	Yes	Yes	Yes
1243	Bhagtoopur	140713	b	b	b		a	Yes	Yes			b	b	a	Yes	Yes	c	Yes	Yes	Yes	Yes	Yes	Yes	Yes
1244	Nasirpur	140714	b	b	b	b		Yes							Yes	a	b	Yes	Yes	Yes	Yes	Yes	Yes	Yes
1245	Ishwarpur Sae	140715	Yes	a	a	a		Yes				a	c		Yes	Yes	Yes	Yes	Yes	Yes	Yes	Yes	Yes	Yes
1246	Munwarpur	140716		b	b	a	a	Yes	Yes			b	b	a	Yes	Yes	Yes	Yes	Yes	Yes	Yes	Yes	Yes	Yes
1247	Islampur Jagai	140717			b	b	Yes	Yes	Yes			b	b	b	Yes	Yes	Yes	Yes	Yes	Yes	Yes	Yes	Yes	Yes
1248	Manimau	140718		b	b	b	Yes	Yes				a	b	b	Yes	Yes	Yes	Yes	Yes	Yes	Yes	Yes	Yes	Yes
1249	Daudpur	140719		b	b	b	Yes	Yes				b	b	b	Yes	a	b	Yes	Yes	Yes	Yes	Yes	Yes	Yes
1250	Menhdipur	140720		b	b	b	Yes	Yes				b	b	b	Yes	Yes	Yes	Yes	Yes	Yes	Yes	Yes	Yes	Yes
1251	Sumerpur	140721	c	b	b	b	Yes	Yes	b			b	b	b	Yes	Yes	Yes	Yes	Yes	Yes	Yes	Yes	Yes	Yes
1252	Mahneypur	140722	b	b	b	b	a	Yes	a	a		b	b	b	Yes	Yes	Yes	Yes	Yes	Yes	Yes	Yes	Yes	Yes
1253	Miragar	140723	c	b	b	a	a	Yes	Yes		Yes	b	b	b	Yes	Yes	Yes	Yes	Yes	Yes	Yes	Yes	Yes	Yes
1254	Lachhipur	140724	c	b	b	b	Yes	Yes	b			b	b	b	Yes	Yes	Yes	Yes	Yes	Yes	Yes	Yes	Yes	Yes
1255	Bhool Bhawanipur	140725	c	b	b	b	a	Yes	b			b	b	b	Yes	Yes	Yes	Yes	Yes	Yes	Yes	Yes	Yes	Yes
1256	Sadipur	140726																						
1257	Mustafabad	140727		b	b	Yes	Yes	Yes	Yes		Yes	b	b	b	Yes	Yes	Yes	Yes	Yes	Yes	Yes	Yes	Yes	Yes
1258	Sukroula	140728	c	b	b	b	a	Yes	Yes		Yes	b	b	b	Yes	Yes	Yes	Yes	Yes	Yes	Yes	Yes	Yes	Yes
1259	Ausanpur	140729	c	c	a		c	Yes	Yes	Yes	b	a	c	a	Yes	Yes	Yes	Yes	Yes	Yes	Yes	Yes	Yes	Yes



Sr.No.	Name village	Location code no.	Availability of miscellaneous facilities (If amenities available code -Yes is given, If not available within the village, the distance range code viz; a for < 5 Kms, b for 5-10 Kms and c for 10+ kms of nearest place where facility is available is given).														Availability of electricity (Yes/No)	
			Community centre with/without TV	Sports Field,	Sports Club / Recreation Centre	Cinema / Video Hall	Public Library	Public Reading Room	Newspaper Supply	Assembly Polling station	Birth & Death Registration Office	Power Supply for Domestic Use (ED)	Power Supply for Agricultural Use (EAC)	Power Supply for Commercial Use (EC)	Power Supply for All Uses (EA)			
1	2	3	89	90	91	92	93	94	95	96	97	98	99	100	101			

**Name of District:-Hardoi (0155)**

**Name of CD Block:-Mallawan (268)**

1213	Khangheria	140683	Yes	Yes	Yes	Yes	Yes	Yes	Yes	Yes	Yes	Yes	Yes	Yes	Yes
1214	Manjgaon	140684	Yes	Yes	Yes	Yes	Yes	Yes	Yes	Yes	Yes	Yes	Yes	Yes	Yes
1215	Bansa	140685	b	a	Yes	c	Yes	c	Yes	Yes	Yes	Yes	Yes	Yes	Yes
1216	Kanhari	140686	Yes	Yes	Yes	Yes	c	c	Yes	Yes	Yes	Yes	Yes	Yes	Yes
1217	Nayagaon	140687	c	a	a	c	b	b	Yes	Yes	Yes	Yes	Yes	Yes	Yes
1218	Tarhatiya	140688	Yes	c	c	c	Yes	Yes	Yes	Yes	b	Yes	Yes	Yes	Yes
1219	Maghiyae Zaferpur	140689	Yes	c	Yes	Yes	Yes	Yes	Yes	Yes	Yes	Yes	Yes	Yes	Yes
1220	Daroo Kuinya	140690	Yes	c	Yes	Yes	Yes	Yes	Yes	Yes	Yes	Yes	Yes	Yes	Yes
1221	Herwai	140691	Yes	Yes	Yes	Yes	Yes	Yes	Yes	Yes	Yes	Yes	Yes	Yes	Yes
1222	Visheshwarpur	140692	Yes	c	c	c	Yes	Yes	Yes	Yes	b	Yes	Yes	Yes	Yes
1223	Santapur	140693													
1224	Bhasoorha	140694	Yes	c	c	c	Yes	Yes	Yes	Yes	b	Yes	Yes	Yes	Yes
1225	Bakhaura	140695	Yes	Yes	Yes	Yes	Yes	Yes	Yes	Yes	Yes	Yes	Yes	Yes	Yes
1226	Newada Paras	140696	Yes	c	Yes	Yes	Yes	Yes	Yes	Yes	Yes	Yes	Yes	Yes	Yes
1227	Nasrat Nagar	140697													
1228	Bandipur	140698													
1229	Shyampur	140699													
1230	Bhagwant Nagar	140700													
1231	Govardhanpur	140701													
1232	Mirzapur	140702													
1233	Tendua	140703	Yes	Yes	Yes	Yes	c	c	Yes	Yes	Yes	Yes	Yes	Yes	Yes
1234	Goswa	140704	a	a	c	c	c	c	Yes	Yes	a	Yes	Yes	Yes	Yes
1235	Purawan	140705	Yes	Yes	Yes	Yes	Yes	Yes	Yes	Yes	Yes	Yes	Yes	Yes	Yes
1236	Bikapur	140706	b	b	c	c	c	c	b	Yes	b	Yes	Yes	Yes	Yes
1237	Newada Mahmood	140707	b	b	c	c	c	c	b	a	b	Yes	Yes	Yes	Yes
1238	Ganga Rampur	140708													
1239	Darapur	140709	Yes	c	Yes	Yes	Yes	Yes	Yes	Yes	Yes	Yes	Yes	Yes	Yes
1240	Bharhwal Salempur	140710	Yes	Yes	Yes	Yes	c	c	Yes	Yes	Yes	Yes	Yes	Yes	Yes
1241	Barauna	140711	Yes	Yes	Yes	Yes	Yes	Yes	Yes	Yes	Yes	Yes	Yes	Yes	Yes
1242	Raghorampur	140712	Yes	c	c	c	Yes	Yes	Yes	Yes	Yes	Yes	Yes	Yes	Yes
1243	Bhagtoopur	140713	Yes	c	c	c	Yes	Yes	Yes	Yes	Yes	Yes	Yes	Yes	Yes
1244	Nasirpur	140714	Yes	c	c	c	Yes	Yes	Yes	Yes	b	Yes	Yes	Yes	Yes
1245	Ishwarpur Sae	140715	Yes	Yes	Yes	Yes	Yes	Yes	a	Yes	a	Yes	Yes	Yes	Yes
1246	Munwarpur	140716	Yes	c	c	c	Yes	Yes	Yes	Yes	b	Yes	Yes	Yes	Yes
1247	Islampur Jagai	140717	Yes	Yes	Yes	Yes	Yes	Yes	Yes	Yes	Yes	Yes	Yes	Yes	Yes
1248	Manimau	140718	Yes	c	c	c	Yes	Yes	Yes	Yes	b	Yes	Yes	Yes	Yes
1249	Daudpur	140719	Yes	c	c	c	Yes	Yes	Yes	Yes	b	Yes	Yes	Yes	Yes
1250	Mendhipur	140720	Yes	c	Yes	Yes	Yes	Yes	Yes	Yes	Yes	Yes	Yes	Yes	Yes
1251	Sumerpur	140721	Yes	c	c	c	Yes	Yes	Yes	Yes	Yes	Yes	Yes	Yes	Yes
1252	Mahmepur	140722	Yes	c	c	c	Yes	Yes	Yes	Yes	Yes	Yes	Yes	Yes	Yes
1253	Miragar	140723	Yes	c	c	c	Yes	Yes	Yes	Yes	b	Yes	Yes	Yes	Yes
1254	Lachhipur	140724	Yes	c	Yes	Yes	Yes	Yes	Yes	Yes	Yes	Yes	Yes	Yes	Yes
1255	Bhool Bhawanipur	140725	Yes	c	c	c	Yes	Yes	Yes	Yes	Yes	Yes	Yes	Yes	Yes
1256	Sadipur	140726													
1257	Mustafabad	140727	Yes	c	Yes	Yes	Yes	Yes	Yes	Yes	Yes	Yes	Yes	Yes	Yes
1258	Sukroula	140728	Yes	c	c	c	Yes	Yes	Yes	Yes	b	Yes	Yes	Yes	Yes
1259	Ausanpur	140729	Yes	c	c	c	Yes	Yes	Yes	Yes	b	Yes	Yes	Yes	Yes

**Census of India 2011- Village Directory**  
Amenities and Land use ( As in 2009 )

Sr.No.	Name village	Location code no.	Land Use										
			Nearest Town		Area under different types of land use ( in hectares rounded up to one decimal place)								
			Name	Distance range code i.e. a for < 5 Kms, b for 5-10 Kms and c for 10+ kms.	Forests	Area under Non-agricultural Uses	Barren and Un-cultivable land	Permanent Pastures and Other Grazing Lands	Land Under Miscellaneous Tree Crops etc.	Culturable Waste Land	Fallow lands other than current fallows	Current Fallows	Net Area Sown
102	103	104	105	106	107	108	109	110	111	112	113	114	

Name of District:-Hardoi (0155)

Name of CD Block:-Mallawan (268)

1213	Khangheria	140683			47.4	68.8	0	1.2	0	0.2	1.8	95.4	393.8	387.7	6
1214	Manjhaon	140684	MALLAVA	b	0	0	0	0	1.2	2.8	71.4	65.8	497.4	474.7	22.7
1215	Bansa	140685	HARDOI	c	162.7	85.9	58	0	4.4	75.1	83.2	95.4	886.5	884.9	1.6
1216	Kanhari	140686	MADHAU GANJ	c	4	0	0	0.5	4.4	15.6	72.6	4	405.3	385.2	20.2
1217	Nayagaon	140687			0	29.1	0	0.3	0	9.1	3.8	14.1	248.2	220	28.2
1218	Tarhatiya	140688	MALLAVA	c	0	0	0	0	0.9	2.9	9.5	9.3	101	99.8	1.3
1219	Maghiyae Zaferpur	140689			2.3	0	0	0	0	9	24.1	13.8	320.1	308	12.2
1220	Daroo Kuinya	140690			0	0	15.7	0	2.2	9.4	2.4	13.2	301.8	301.8	0
1221	Herwai	140691			0	30.1	0	1	4	3.2	1	28	303.1	288.1	15
1222	Visheshwarpur	140692			0	9	0	0	1	4.1	6	3.2	150.1	148.1	2
1223	Santapur	140693			0	1.2	0	0	0	0	3.4	0	63.3	63.3	0
1224	Bhasoorha	140694			0	9.1	0	0	0	1.2	1.8	2	68.9	66.4	2.5
1225	Bakhaura	140695			14	26.1	2.5	0.4	0.2	4.4	25.9	0.4	342.4	342.4	0
1226	Newada Paras	140696			0	22.4	0	0	2.5	13.1	26.6	10.4	347	341.5	5.5
1227	Nasrat Nagar	140697	MALLAVA		0	2.1	0	0	0.2	0	0.5	1.4	63.8	63.8	0
1228	Bandipur	140698			0	19.8	0	0	2.2	0.2	1.2	3.7	300.2	300.2	0
1229	Shyampur	140699	MALLAVA		0	15.1	0	0	0.4	0.6	0.2	1.1	161.2	161.2	0
1230	Bhagwant Nagar	140700			0	35.2	0	0	1.4	0.8	16.4	0.5	106	102.5	3.5
1231	Govardhanpur	140701			0	18.7	0	0	0	0.2	23.5	0	35.6	33.6	2
1232	Mirzapur	140702			0	1.9	0	0	0	0	0	0.3	81.9	81.9	0
1233	Tendua	140703			0	53.9	39.7	0	0	0	0	0	280.9	280.9	0
1234	Goswa	140704	MALLAWA	a	0	32.4	3	0	5.6	1.5	0.7	5.6	199.6	192.2	7.4
1235	Purwawan	140705	MALLAVA	b	0	94.2	0.9	2.2	47	26.9	48.7	3.6	589.8	578.1	11.7
1236	Bikapur	140706	MALLAVA	b	0	19.2	9	0.4	3.9	7.5	1.2	28	193.5	190.2	3.2
1237	Newada Mahmood	140707	MALLAWA	b	0	6.6	5.5	1.6	0	0.1	0.9	5.9	140.8	138.3	2.5
1238	Ganga Rampur	140708			0	56.7	20.5	0	0	0	0	0	104.5	104.5	0
1239	Darapur	140709	MALLAVA	b	0	73.4	0	8.8	1.5	7.4	19.6	17.5	153.3	153.3	0
1240	Bharhwal Salempur	140710			0	26.3	0	12.1	1.4	79.1	11.5	4.3	258.3	258.3	0
1241	Barauna	140711	MALLAWA	b	0	36.8	0	11.3	1	13.8	10.8	2.6	207.8	199.5	8.3
1242	Raghorampur	140712			0	8.9	0	0	0	3.2	15.3	20.1	112	108.8	3.2
1243	Bhagtoopur	140713			0	7.3	0	2.1	0	1	3.5	0	94.3	92.3	2
1244	Nasirpur	140714			0	0	7.5	10.1	1.6	4.9	2.2	9.2	113.7	112.4	1.3
1245	Ishwarpur Saee	140715	MALLAWA	a	0	46	0	0	2	2	4.1	5	316.2	316.2	0
1246	Munwarpur	140716	MADHAU GANJ	b	0	13.3	0	0	0	0.4	0.4	2.1	91.2	88.1	3.2
1247	Islampur Jagai	140717			0	29.5	0	0	2	4.2	3.8	26.2	371.1	336.4	34.7
1248	Manimau	140718			0	11.4	0	0	0.9	0.4	8.4	0.9	106.6	16.2	90.4
1249	Daudpur	140719			0	12	0	0	0.4	0.9	1.6	10.6	110.6	105.1	5.6
1250	Mehdipur	140720			0	17	0	0	0	0.2	1.2	4.2	162.9	162.9	0
1251	Sumerpur	140721			0	13.3	0	1.2	0	0.4	25.3	1.4	120.5	115.8	4.6
1252	Mahneypur	140722			0	10.6	0	0	0	0.7	23.8	0.4	87.4	80.4	7
1253	Mirmagar	140723			0	9.4	0	0	0	0.2	4.2	1.1	129.6	124.5	5
1254	Lachhipur	140724			0	14.5	0	0	0	8.9	19.2	0.8	138.2	126.6	11.6
1255	Bhool Bhawanipur	140725			0	10.2	0	0	0	0.3	5.2	1	79.9	77.4	2.6
1256	Sadipur	140726			0	1.6	0	0	0	0	0	3.6	34.5	34.5	0
1257	Mustafabad	140727	MALLAWA	b	0	8.8	0	0	0.8	0.1	0.6	0.5	90.4	90.4	0
1258	Sukroula	140728			0	13.3	0	1.2	0	0.5	6.6	1	106.5	100.5	6
1259	Ausanpur	140729	MALLAWA	c	0	5.9	0	0	1.5	0.5	0.5	1	87.3	86.1	0

**Census of India 2011- Village Directory**  
Amenities and Land use ( As in 2009 )

Sr.No.	Name village	Location code no.	Area irrigated by source (in hectare).					Name of three most important commodities manufactured		
			Canals ( C )	Wells/Tube-wells(W/TW)	Tanks/Lakes(T/L)	Water Falls(WF)	Others(O)	First	Second	Third
1	2	3	115	116	117	118	119	120	121	122

**Name of District:-Hardoi (0155)**

**Name of CD Block:-Mallawan (268)**

1213	Khangheria	140683	0	387.7	0	0	0			
1214	Manjhaon	140684	34.1	0	0	440.6	0			
1215	Bansa	140685	25.2	857.7	0	0	2			
1216	Kanthari	140686	0	0	0	0	385.2			
1217	Nayagaon	140687	0	220.2	0	0	0			
1218	Tarhatiya	140688	0	0	0	0	99.8			
1219	Maghiyaee Zaferpur	140689	0	0	0	0	308			
1220	Daroo Kuinya	140690	0	301.8	0	0	0			
1221	Herwal	140691	0	0	0	0	288.1			
1222	Visheshwarpur	140692	0	0	0	0	148.1			
1223	Santapur	140693	0	0	0	0	63.3			
1224	Bhasoorha	140694	0	0	0	0	66.4			
1225	Bakhaura	140695	0	142.4	200	0	0			
1226	Newada Paras	140696	0	341.5	0	0	0			
1227	Nasrat Nagar	140697	0	63.8	0	0	0			
1228	Bandipur	140698	0	300.2	0	0	0			
1229	Shyampur	140699	0	161.2	0	0	0			
1230	Bhagwant Nagar	140700	0	102.5	0	0	0			
1231	Govardhanpur	140701	33.6	0	0	0	0			
1232	Mirzapur	140702	0	81.9	0	0	0			
1233	Tendua	140703	0	280.9	0	0	0			
1234	Goswa	140704	71.6	0	0	0	120.7			
1235	Purwawan	140705	578.1	0	0	0	0			
1236	Bikapur	140706	0	190.2	0	0	0			
1237	Newada Mahmood	140707	2.2	0	0	15.5	120.7			
1238	Ganga Rampur	140708	0	104.5	0	0	0			
1239	Darapur	140709	95.3	58	0	0	0			
1240	Bharwal Salempur	140710	8.2	250.1	0	0	0			
1241	Barauna	140711	168.6	30.9	0	0	0			
1242	Raghorampur	140712	0	108.8	0	0	0			
1243	Bhagtoopur	140713	0	0	0	0	92.3			
1244	Nasirpur	140714	0	112.4	0	0	0			
1245	Ishwarpur Sae	140715	316.2	0	0	0	0			
1246	Munwarpur	140716	0	88.1	0	0	0			
1247	Islampur Jagai	140717	0	336.4	0	0	0			
1248	Manimau	140718	0	0	0	0	16.2			
1249	Daudpur	140719	0	105.1	0	0	0			
1250	Menhdiipur	140720	0	162.9	0	0	0			
1251	Sumerpur	140721	0	115.8	0	0	0			
1252	Mahneyapur	140722	0	80.4	0	0	0			
1253	Mirnagar	140723	0	124.5	0	0	0			
1254	Lachhipur	140724	0	126.6	0	0	0			
1255	Bhool Bhawanipur	140725	0	77.4	0	0	0			
1256	Sadipur	140726	0	0	34.5	0	0			
1257	Mustafabad	140727	0	90.4	0	0	0			
1258	Sukroula	140728	0	100.5	0	0	0			
1259	Ausanpur	140729	0	0	0	0	86.1			

**Census of India 2011- Village Directory**

Amenities and Land use ( As in 2009 )

Sr.No.	Name village	Location code no.	Total area of the village ( in hectares rounded up to one decimal place)	Total population ( 2011 census )	Number of households (2011 census)	Number of educational amenities available. (If not available within the village , the distance range code viz: a for < 5 Kms, b for 5-10 Kms and c for 10+ kms of nearest place where facility is available is given).													
						Pre-Primary school (PP)	Primary school (P)	Middle school (M)	Secondary School (S)	Senior Secondary school (SS)	Degree college of arts, science & commerce (ASC)	Engineering college(EC)	Medical college (MC)	Management institute (MI)	Polytechnic (Pt)	Vocational training school /ITI	Non-formal training centre (NFTC)	Special school for disabled (SSD)	Others (specify)
1	2	3	4	5	6	7	8	9	10	11	12	13	14	15	16	17	18	19	20

**Name of District:-Hardoi (0155)**

**Name of CD Block:-Mallawan (268)**

1260	Harraiya	140730	422.2	1923	295	e		2	a	a	a	c	c	c	c	c	c	c	c	
1261	Hazratpur	140731	73.6	1051	161	e		2	a	a	a	c	c	c	c	c	c	c	c	
1262	Dasraichmau	140732	118.8	458	69	e	a		a	b	b	e	e	e	e	c	c	e	e	
1263	Puranmau	140733	352.7	2129	343	e	1	2	1	b	b	e	e	e	e	e	e	e	e	
1264	Beria Nazirpur	140734	452.9	3247	484	e		3	2	c	c	e	e	e	e	c	c	e	e	
1265	Sahimpur	140735	25.8	370	66	e	a		a	b	b	c	c	c	c	e	e	e	e	
1266	Murtaza Kullipur	140736	109.2	986	158	e		1	b	c	c	e	e	e	c	c	e	e	e	
1267	Shahpur Pawanr Sisala	140737	429.7	3836	635	e		2	a	a	a	c	e	e	c	c	c	e	e	
1268	Shahpur Pawanr Pansala	140738	767.8	962	151	e	a		a	a	a	c	c	c	c	c	e	e	e	
1269	Rampur	140739	126.6	920	141	e		1	1	a	a	e	e	e	c	c	e	e	e	
1270	Mansoor Nagar	140740	211.8	1771	285	e	1	2	a	a	a	c	c	c	c	c	e	e	e	
1271	Mahmoodpur	140741	132.4	379	77	e	a		1	1	1	c	e	e	c	c	e	e	e	
1272	Kodarmau	140742	136.1	1104	172	e		1	b	b	c	c	e	e	c	c	e	e	e	c
1273	Nekpur	140743	60.6	222	33	e	a		a	b	b	e	e	c	c	c	e	e	e	
1274	Kokatmau	140744	250.3	1314	214	e		1	a	a	a	c	e	e	c	e	c	e	e	
1275	Khairuddinpur	140745	182	757	150	e		1	a	a	a	b	c	e	e	c	e	e	e	
1276	Kalyanpur	140746	129.1	1402	246	e		2	3	1	a	a								
1277	Sunasi	140747	258.7	1188	232	e	a		1	a	a	b	c	c	e	e	e	e	e	c
1278	Tejipur	140748	645.6	3606	639	e		3	1	a	a	b	e	e	e	c	c	e	e	
1279	Musepur	140749	63.2	0	0															
1280	Barhuwan	140750	338.8	2966	555	e	1	2	2	1	1	b	e	e	c	c	e	e	e	
1281	Akbarpur	140751	188	2209	456	e		2	a	a	a									
1282	Sarai Gauri	140752	69.8	985	155	e		1	1	a	a									
1283	Rajaypur	140753	165.7	997	175	e		2	1	a	a	a	c	e	c	c	c	e	e	
1284	Shahabuddinpur	140754	184.9	1083	181	e		2	1	a	a	a	e	c	e	c	c	e	e	
1285	Shahpur Ganga	140755	354.5	3864	627	e	2	2	3	1	1	b	e	e	e	c	c	e	e	
1286	Teria Bhawanipur	140756	409.7	2035	370	e		2	1	a	a									
1287	Fulai	140757	541.5	2188	399	e		3	1	1	1	b								
1288	Ibrahimpur	140758	376.4	2901	483	e		3	2	1	1	b								
1289	Sarai Sultan	140759	160.2	1757	274	e		1	1	a	a	b								
1290	Parmi	140760	206.7	1423	268	e		1	a	a	a	b								
1291	Atwara Chak Kola	140761	376.5	2076	381	e	1	2	1	a	a	c								
1292	Jalalabad	140762	159.4	3848	622	e	2	4	3	a	c									
1293	Bhukharipur Katiya	140763	316	1380	222	e		2	2	1	1	c								
1294	Sultanpur Kot	140764	243.3	1389	247	e		1	1	1	1									
1295	Alapur	140765	127.7	1119	190	e		1	a	a	a									
<b>Block T O T A L :</b>			<b>21807.9</b>	<b>124968</b>	<b>21795</b>	<b>17</b>	<b>118</b>	<b>64</b>	<b>26</b>	<b>15</b>	<b>1</b>	<b>0</b>	<b>0</b>	<b>0</b>	<b>0</b>	<b>0</b>	<b>0</b>	<b>0</b>	<b>0</b>	<b>0</b>



**Census of India 2011- Village Directory**

Amenities and Land use ( As in 2009 )

Sr.No.	Name village	Location code no.	Availability of toilet & others Yes / No							Communication and transport facilities (If amenities available code -Yes is given except for Village Pin Code ,If not available within the village , the distance range code viz; a for < 5 Kms, b for 5-10 Kms and c for 10+ kms of nearest place where facility is available is given).																		
			Community toilet including bath.	Community toilet excluding bath.	Rural sanitary mart or sanitary hardware outlet available near the village.	Community bio- gas or recycle of waste for productive use.	Post office(PO)	Sub post office (SPO)	Post & Telegraph office ( P&TO)	Village Pin Code	Telephones (Land lines)	Public call office (PCO)	Mobile phone coverage	Internet cafes/ Common service centre (CSC)	Private courier facility	Bus service (Public & Private)	Railway stations	Auto/Modified Autos	Taxis and Vans	Tractors	Cycle-pulled rickshaws(Manual & Machine driven)	Carts driven by animals	Sea /River ferry service					
1			47	48	49	50	51	52	53	54	55	56	57	58	59	60	61	62	63	64	65	66	67					

Name of District:-Hardoi (0155)

Name of CD Block:-Mallawan (268)

1260	Harraya	140730	No	No	No	No	c	Yes	c		c	c	Yes	c	c	b	c	b	b	Yes	c	Yes		
1261	Hazratpur	140731	No	No	No	No	c	Yes	e		c	e	Yes	e	c	b	c	b	b	Yes	c	Yes		
1262	Dasraichmau	140732	No	No	No	No	c	a	c		c	c	Yes	e	e	b	c	b	b	Yes	a	Yes		
1263	Puranmau	140733	No	No	No	No	b	b	b		b	b	Yes	Yes	b	b	b	b	b	b	b	Yes		
1264	Beria Nazirpur	140734	No	No	No	No	c	a	c		c	c	Yes	Yes	e	b	c	b	b	Yes	Yes	Yes	a	
1265	Sahimpur	140735	No	No	No	No	c	a	e		c	e	Yes	c	c	c	c	c	c	Yes	c	Yes		
1266	Murtaza Kullipur	140736	No	No	No	No	c	b	e		c	e	Yes	e	e	b	c	b	b	Yes	Yes	Yes	b	
1267	Shahpur Pawanr Sisala	140737	No	No	No	No	c	Yes	c		c	c	Yes	Yes	e	b	c	b	b	Yes	e	Yes	Yes	
1268	Shahpur Pawanr Pansala	140738	No	No	No	No	c	b	c		c	e	Yes	e	c	b	c	b	b	Yes	e	Yes	Yes	
1269	Rampur	140739	No	No	No	No	c	b	c		c	e	Yes	e	e	b	c	b	b		e	Yes		
1270	Mansoor Nagar	140740	No	No	No	No	c	b	e		c	e	Yes	c	c	b	c	b	b		c	Yes		
1271	Mahmoodpur	140741	No	No	No	No	c	b	e		c	e	Yes	e	e	b	c	b	b		e	Yes		
1272	Kodarmau	140742	No	No	No	No	c	b	e		c	e	Yes	c	c	b	c	b	b	Yes	Yes	Yes	b	
1273	Nekpur	140743	No	No	No	No	b	b	b		b	b	Yes	b	b	b	b	b	b	b	b	Yes		
1274	Kokatmau	140744	No	No	No	No	b	b	e		c	e	Yes	c	c	b	c	b	b		c	Yes		
1275	Khairuddinpur	140745	No	No	No	No	b	b	b		b	b	Yes	b	b	b	b	b	b	Yes	b	Yes		
1276	Kalyanpur	140746	No	No	No	No	a		a		a	a	Yes	a	a	a	a	a	a	Yes	Yes	Yes		
1277	Sunasi	140747	No	No	No	No	b	b	b	241303	b	b	Yes	b	b	b	b	b	b	Yes	Yes	Yes		
1278	Tejipur	140748	No	No	No	No	a	Yes	a	241303	Yes	a	Yes	Yes	Yes	a	a	a	a	Yes	a	Yes		
1279	Musepur	140749																						
1280	Barhuwan	140750	No	No	No	No	a	Yes	a	241303	Yes	a	Yes	Yes	a	a	a	a	a	Yes	a	Yes		
1281	Akbarpur	140751	No	No	No	No	a		a		a	a	Yes	Yes	a	a	a	a	a	Yes	Yes	Yes		
1282	Sarai Gauri	140752	No	No	No	No	a		a		a	a	Yes	a	a	a	a	a	a	Yes	Yes	Yes		
1283	Rajaypur	140753	No	No	No	No	a	a	a	241303	a	a	Yes	a	a	a	a	a	a	Yes	a	Yes	c	
1284	Shahabuddinpur	140754	No	No	No	No	a	a	a	241303	a	a	Yes	a	a	a	a	a	a	Yes	a	Yes	c	
1285	Shahpur Ganga	140755	No	No	No	No	a	Yes	a	241303	Yes	a	Yes	Yes	a	a	a	a	a	Yes	a	Yes	c	
1286	Teria Bhawanipur	140756	No	No	No	No	a	a	b	241303	b	b	Yes	Yes	b	b	b	b						
1287	Fulai	140757	No	No	No	No	b	Yes	b	241303	Yes	b	Yes	Yes			b	b	b	Yes		Yes		
1288	Ibrahimpur	140758	No	No	No	No	a	a	b	241303	b	b	Yes	Yes	b	b	b	b	b					
1289	Sarai Sultan	140759	No	No	No	No	b	b	b	241303	a	a	Yes	a		b	b	b	b	Yes		Yes		
1290	Parmi	140760	No	No	No	No	b	a	b	241303	a	a	Yes	a		b	b		b	Yes		Yes		
1291	Atwara Chak Kola	140761	No	No	No	No	a	a	a	241502	a	a	Yes	Yes	a	a	a	a	a	a	a	a	a	
1292	Jalalabad	140762	No	No	No	No	c	Yes	c	241502	Yes	Yes	Yes	Yes	c	Yes	c	Yes	a	Yes	Yes	Yes	Yes	
1293	Bhikharipur Katiya	140763	No	No	No	No	c	a	e	241303	a	a	Yes	a	a	b	b	b	Yes	Yes	Yes	Yes		
1294	Sultanpur Kot	140764	No	No	No	No	c	a		241303	c	a	Yes											
1295	Alapur	140765	No	No	No	No	c	a	e	241303	c	e	Yes	a	c	b	b	b	b	Yes	Yes	Yes		
<b>Block T O T A L :</b>			<b>0</b>	<b>1</b>	<b>1</b>	<b>1</b>	<b>1</b>	<b>1</b>	<b>15</b>	<b>0</b>	<b>33</b>	<b>10</b>	<b>4</b>	<b>73</b>	<b>25</b>	<b>2</b>	<b>6</b>	<b>0</b>	<b>0</b>	<b>5</b>	<b>56</b>	<b>27</b>	<b>63</b>	<b>3</b>



Sr.No.	Name village	Location code no.	Availability of miscellaneous facilities (If amenities available code -Yes is given, If not available within the village , the distance range code viz; a for < 5 Kms, b for 5-10 Kms and c for 10+ kms of nearest place where facility is available is given).														Availability of electricity (Yes/No)	
			Community centre with/without TV	Sports Field,	Sports Club / Recreation Centre	Cinema / Video Hall	Public Library	Public Reading Room	Newspaper Supply	Assembly Polling station	Birth & Death Registration Office	Power Supply for Domestic Use (ED)	Power Supply for Agricultural Use (EAC)	Power Supply for Commercial Use (EC)	Power Supply for All Uses (EA)			
1	2	3	89	90	91	92	93	94	95	96	97	98	99	100	101			

**Name of District:-Hardoi (0155)**

**Name of CD Block:-Mallawan (268)**

1260	Harraiya	140730	Yes	c	Yes	Yes	Yes	Yes	Yes	Yes	Yes	Yes	Yes	Yes	Yes
1261	Hazratpur	140731	Yes	c	Yes	Yes	Yes	Yes	Yes	Yes	Yes	Yes	Yes	Yes	Yes
1262	Dasraichmau	140732	Yes	c	c	c	Yes	Yes	Yes	Yes	b	Yes	Yes	Yes	Yes
1263	Puranmau	140733	Yes	Yes	Yes	Yes	c	c	Yes	Yes	Yes	Yes	Yes	Yes	Yes
1264	Beria Nazirpur	140734	Yes	Yes	Yes	Yes	Yes	Yes	Yes	Yes	Yes	Yes	Yes	Yes	Yes
1265	Sahimpur	140735	c	c	c	c	Yes	Yes	Yes	Yes	b	No	No	No	No
1266	Murtaza Kullipur	140736	Yes	c	c	c	Yes	Yes	Yes	Yes	Yes	Yes	Yes	Yes	Yes
1267	Shahpur Pawanr Sisala	140737	c	c	c	c	c	c	Yes	a	c	Yes	Yes	Yes	Yes
1268	Shahpur Pawanr Pansala	140738	c	c	c	c	c	c	Yes	a	c	Yes	Yes	Yes	Yes
1269	Rampur	140739	Yes	c	c	c	Yes	Yes	Yes	Yes	Yes	Yes	Yes	Yes	Yes
1270	Mansoor Nagar	140740	Yes	c	Yes	Yes	Yes	Yes	Yes	Yes	Yes	Yes	Yes	Yes	Yes
1271	Mahmoodpur	140741	Yes	c	c	c	Yes	Yes	Yes	Yes	b	Yes	Yes	Yes	Yes
1272	Kodarmau	140742	Yes	c	Yes	Yes	Yes	Yes	Yes	Yes	Yes	Yes	Yes	Yes	Yes
1273	Nekpur	140743	Yes	c	c	c	Yes	Yes	Yes	Yes	b	Yes	Yes	Yes	Yes
1274	Kokatmau	140744	Yes	c	Yes	Yes	Yes	Yes	Yes	Yes	Yes	Yes	Yes	Yes	Yes
1275	Khairuddinpur	140745	c	c	c	c	c	Yes	Yes	Yes	b	Yes	Yes	Yes	Yes
1276	Kalyanpur	140746	Yes	c	Yes	Yes	Yes	Yes	Yes	Yes	Yes	Yes	Yes	Yes	Yes
1277	Sunasi	140747	Yes	c	Yes	Yes	Yes	Yes	Yes	Yes	Yes	Yes	Yes	Yes	Yes
1278	Tejipur	140748	Yes	Yes	Yes	Yes	Yes	Yes	Yes	Yes	Yes	Yes	Yes	Yes	Yes
1279	Musepur	140749													
1280	Barhuwan	140750	Yes	Yes	Yes	Yes	c	c	Yes	Yes	Yes	Yes	Yes	Yes	Yes
1281	Akbarpur	140751	Yes	Yes	Yes	Yes	c	c	Yes	Yes	Yes	Yes	Yes	Yes	Yes
1282	Sarai Gauri	140752	Yes	c	c	c	Yes	Yes	Yes	Yes	Yes	Yes	Yes	Yes	Yes
1283	Rajaypur	140753	Yes	a	a	a	a	a	a	Yes	Yes	Yes	Yes	Yes	Yes
1284	Shahabuddinpur	140754	Yes	c	Yes	Yes	Yes	Yes	Yes	Yes	Yes	Yes	Yes	Yes	Yes
1285	Shahpur Ganga	140755	Yes	a	a	a	a	a	a	Yes	Yes	Yes	Yes	Yes	Yes
1286	Teria Bhawanipur	140756	Yes	Yes	Yes	Yes	c	c	Yes	Yes	Yes	Yes	Yes	Yes	Yes
1287	Fulai	140757	Yes	Yes	Yes	Yes	c	c	Yes	Yes	Yes	Yes	Yes	Yes	Yes
1288	Ibrahimpur	140758	Yes	Yes	Yes	Yes	c	c	Yes	Yes	Yes	Yes	Yes	Yes	Yes
1289	Sarai Sultan	140759	Yes	c	Yes	Yes	Yes	Yes	Yes	Yes	Yes	Yes	Yes	Yes	Yes
1290	Parmi	140760	Yes	c	Yes	Yes	Yes	Yes	Yes	Yes	Yes	Yes	Yes	Yes	Yes
1291	Atwara Chak Kola	140761	Yes	Yes	Yes	Yes	c	c	Yes	Yes	Yes	Yes	Yes	Yes	Yes
1292	Jalalabad	140762	Yes	Yes	Yes	Yes	Yes	Yes	Yes	Yes	Yes	Yes	Yes	Yes	Yes
1293	Bhikharipur Katiya	140763	Yes	c	Yes	Yes	Yes	Yes	Yes	Yes	Yes	Yes	Yes	Yes	Yes
1294	Sultanpur Kot	140764	Yes	c	Yes	Yes	Yes	Yes	Yes	Yes	Yes	Yes	Yes	Yes	Yes
1295	Alapur	140765	Yes	c	Yes	Yes	Yes	Yes	Yes	Yes	Yes	Yes	Yes	Yes	Yes
<b>Block T O T A L :</b>			<b>64</b>	<b>21</b>	<b>42</b>	<b>41</b>	<b>54</b>	<b>54</b>	<b>68</b>	<b>70</b>	<b>52</b>	<b>72</b>	<b>72</b>	<b>72</b>	<b>72</b>



**Census of India 2011- Village Directory**  
Amenities and Land use ( As in 2009 )

Sr.No.	Name village	Location code no.	Land Use												
			Nearest Town	Area under different types of land use ( in hectares rounded up to one decimal place)											
				Distance range code i.e. a for < 5 Kms, b for 5-10 Kms and c for 10+ kms.	Forests	Area under Non-agricultural Uses	Barren and Un-cultivable land	Permanent Pastures and Other Grazing Lands	Land Under Miscellaneous Tree Crops etc.	Culturable Waste Land	Fallow lands other than current fallows	Current Fallows	Net Area Sown	Total Irrigated Land Area	Total Un-irrigated Land Area
1	2	3	102	103	104	105	106	107	108	109	110	111	112	113	114

Name of District:-Hardoi (0155)

Name of CD Block:-Mallawan (268)

1260	Harraiya	140730	MALLAWA	c	0	0	14.6	0	5.1	13.5	29.5	65.2	294.3	221.9	72.4	
1261	Hazratpur	140731	MALLAWA	c	0	0	2.3	3.7	0.9	0.9	8.5	2.4	54.4	54.1	0.3	
1262	Dasraichmau	140732	MALLAWA	c	0	6	0	3.9	0.7	1.2	1	1	105	105	0	
1263	Puranmau	140733	MALLAWA	b	0	32.8	0	1.4	7.1	1.3	11.2	0.4	298.4	290.6	7.7	
1264	Beria Nazirpur	140734	MALLAWA	c	0	40.4	0	6.9	0	5.1	50.6	3.9	346	338	8	
1265	Sahimpur	140735	MALLAWA	c	0	2	0	0	0	0	0	0.4	23.3	23.3	0	
1266	Murtaza Kullipur	140736	MALLAWA	c	0	9.3	1.3	1.3	3.3	0	0	4.4	89.6	87.6	1.9	
1267	Shahpur Pawanr Sisala	140737	MALLAWA	c	0	37.6	0	0.5	5.5	0	12.4	6.4	367.3	365.4	1.9	
1268	Shahpur Pawanr Pansala	140738	MALLAWA	c	0	57.6	136.5	0	0.8	35.9	176.6	17.4	342.1	297.1	45.9	
1269	Rampur	140739	MALLAWA	c	0	10.7	0	0.6	3.5	0.2	0.5	2.7	107.8	103.8	4	
1270	Mansoor Nagar	140740	MALLAWA	c	0	26	0	0	1.4	1.5	0.6	10.5	172.2	166.2	6	
1271	Mahmoodpur	140741	MALLAWA	c	0	10.9	0	0	0.4	0.8	0.7	4.9	114.2	114.2	0	
1272	Kodarmau	140742	MALLAWA	c	0	11.5	0	1.7	0	0.1	3.3	0.4	119.1	117.3	1.8	
1273	Nekpur	140743			0	8.5	0	0	0.2	0	0	0.4	50.6	49.3	1.3	
1274	Kokatmau	140744	MALLAWA	c	0	32.2	0	5.8	0.1	2.9	0.3	5.7	201.8	193.8	8	
1275	Khairuddinpur	140745			0	8.5	0	0	0	0.5	7.7	3.3	162.8	157.5	5.3	
1276	Kalyanpur	140746	MALLAWA	a	0	11.9	0	0.4	1	0.2	1	0.8	113.8	113.8	0	
1277	Sunasi	140747			0	18.6	4.2	3.9	0	2.2	17	0.8	211.9	206.3	5.6	
1278	Tejipur	140748			0	51.3	1	10	1.4	13.4	24.3	6.9	537.2	486.2	51.1	
1279	Musepur	140749	MALLAWA	a	0	3.1	0	0	0	0	2.8	0.5	56.8	51.1	5.7	
1280	Barhuwan	140750	MALLAWA	a	0	44.7	0	0.4	28.7	2.4	0	32.5	230	204.4	25.6	
1281	Akbarpur	140751	MALLAWA	a	0	17.1	0	2.6	8.7	0.1	4.9	0	152.9	152.9	0	
1282	Sarai Gauri	140752	MALLAWA	a	0	9.7	0	0	0.5	0.8	1.6	0.4	56.8	56.8	0	
1283	Rajaypur	140753	MALLAWA	a	0	25.2	0	0	1	1	25.3	0	113.2	106.7	6.5	
1284	Shahabuddinpur	140754	MALLAWA	a	0	14.9	0	5.1	1.6	2.4	0	13.3	147.6	146	1.6	
1285	Shahpur Ganga	140755	MALLAWA	a	0	41.8	0	7.2	8.1	2.5	0	52.5	242.8	231.4	11.4	
1286	Teria Bhawanipur	140756			0	11.8	6.2	3.7	1.6	0.7	12.4	3	370.2	367.3	2.9	
1287	Fulai	140757			0	56.2	0	2.5	4.7	3.3	28.4	4.7	441.8	433.8	8	
1288	Ibrahimpur	140758			4.3	20	3.2	3	4.2	8.8	5.6	54.3	273.8	272.3	1.5	
1289	Sarai Sultan	140759			0	28.6	0	1.5	0.9	0.2	5.7	2	121.3	121.3	0	
1290	Parmi	140760			0	15.5	0	1.5	2.2	3.4	7.9	0.4	175.8	174.1	1.8	
1291	Atwara Chak Kola	140761			0	19.6	0	0.8	1.7	6.4	1.4	21.4	325.2	325.2	0	
1292	Jalalabad	140762			0	25.8	0	0	1.3	2.1	2.5	16.7	111.1	110.4	0.6	
1293	Bhikharipur Katiya	140763			0	50.6	0	0.1	1	0	1.2	9.4	253.7	253.7	0	
1294	Sultanpur Kot	140764			0	21.8	5.8	0.8	0.8	5.4	12.1	0.4	196.3	196.3	0	
1295	Alapur	140765			2.1	14.5	0	1.5	0.2	0.6	1.3	2.5	105.1	105.1	0	
<b>Block T O T A L :</b>				<b>0</b>	<b>0</b>	<b>236.8</b>	<b>1803.7</b>	<b>337.4</b>	<b>125.2</b>	<b>193.2</b>	<b>436.8</b>	<b>1052.9</b>	<b>870.5</b>	<b>16745.2</b>	<b>16125.2</b>	<b>619.8</b>

**Census of India 2011- Village Directory**  
Amenities and Land use ( As in 2009 )

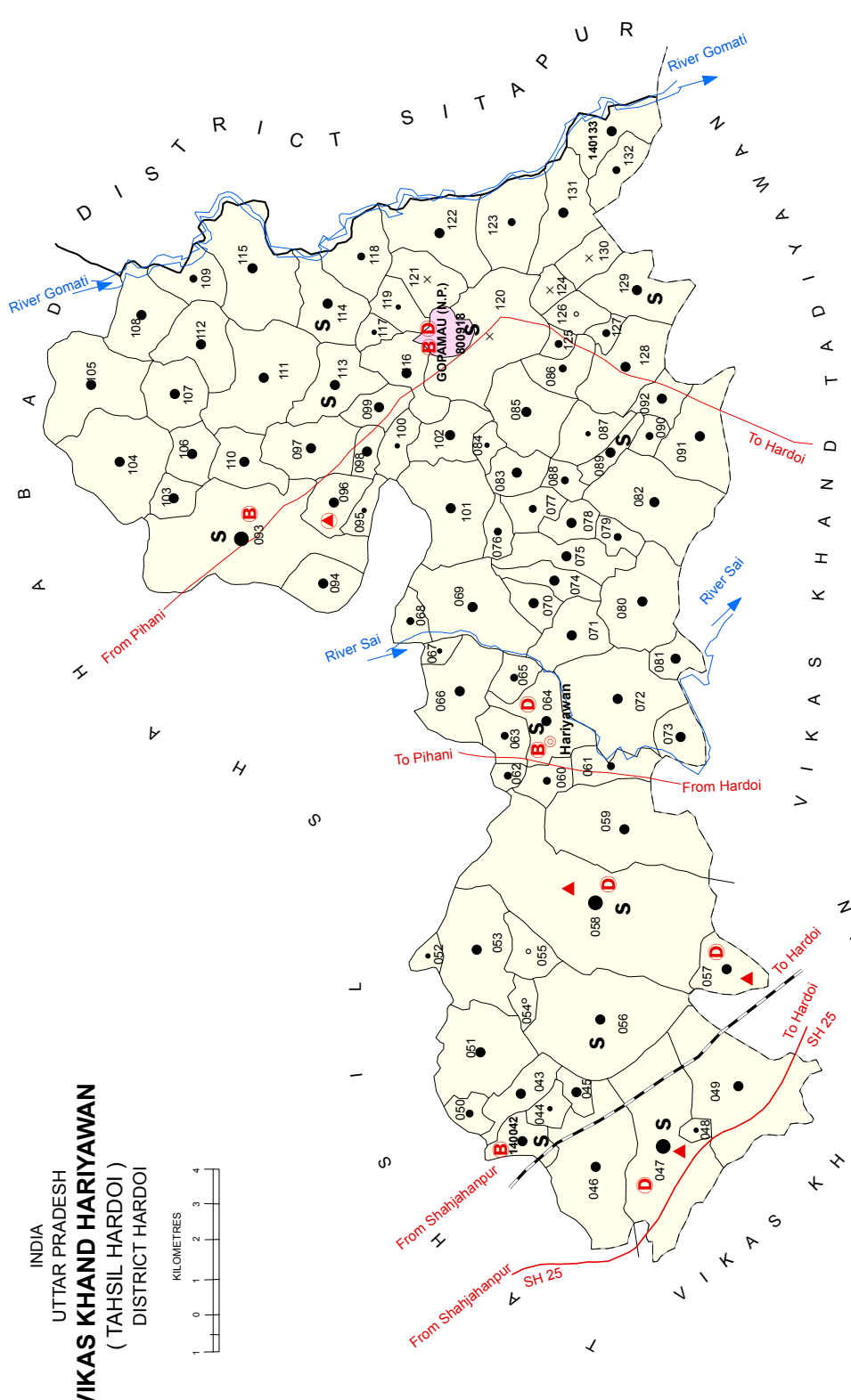
Sr.No.	Name village	Location code no.	Area irrigated by source (in hectare).					Name of three most important commodities manufactured		
			Canals ( C )	Wells/Tube-wells(W/TW)	Tanks/Lakes(T/L)	Water Falls(WF)	Others(O)	First	Second	Third
1	2	3	115	116	117	118	119	120	121	122

**Name of District:-Hardoi (0155)**

**Name of CD Block:-Mallawan (268)**

1260	Harraiya	140730	0	0	0	0	221.9			
1261	Hazratpur	140731	0	0	0	0	54.1			
1262	Dasraichmau	140732	0	106	0	0	0			
1263	Puranmau	140733	0	72	2	212.6	4			
1264	Beria Nazirpur	140734	0	0	0	0	338			
1265	Sahimpur	140735	0	23.3	0	0	0			
1266	Murtaza Kullipur	140736	0	0	0	0	87.6			
1267	Shahpur Pawanr Sisala	140737	0	365.2	0.2	0	0			
1268	Shahpur Pawanr Pansala	140738	0	297.1	0.1	0	0			
1269	Rampur	140739	0	0	0	0	103.8			
1270	Mansoor Nagar	140740	0	0	0	0	166.2	0	0	0
1271	Mahmoodpur	140741	0	0	0	0	114.2			
1272	Kodarmau	140742	0	0	0	0	117.3			
1273	Nekpur	140743	0	20	2	0	27.3			
1274	Kokatmau	140744	0	0	0	0	193.8			
1275	Khairuddinpur	140745	0	157.5	0	0	0			
1276	Kalvanpur	140746	0	113.8	0	0	0			
1277	Sunasi	140747	0	206.3	0	0	0			
1278	Tejipur	140748	0	486.2	0	0	0			
1279	Musepur	140749	0	51.1	0	0	0			
1280	Barhuwan	140750	0	204.4	0	0	0			
1281	Akbarpur	140751	0	152.9	0	0	0			
1282	Sarai Gauri	140752	0	56.8	0	0	0			
1283	Rajaypur	140753	0	106.7	0	0	0			
1284	Shahabuddinpur	140754	0	146	0	0	0			
1285	Shahpur Ganga	140755	0	231.4	0	0	0			
1286	Teria Bhawanipur	140756	109	256.9	1.4	0	0			
1287	Fulai	140757	155.4	278.4	0	0	0			
1288	Ibrahimpur	140758	125.1	147.2	0	0	0			
1289	Sarai Sultan	140759	2.8	0	0	0	118.5			
1290	Parmi	140760	15.4	158.6	0	0	0			
1291	Atwara Chak Kola	140761	0	325.2	0	0	0			
1292	Jalalabad	140762	0	110.4	0	0	0			
1293	Bhikharipur Katiya	140763	253.7	0	0	0	0			
1294	Sultanpur Kot	140764	0.2	3.1	0	0	193			
1295	Alapur	140765	105.1	0	0	0	0			
<b>Block T O T A L :</b>			<b>2099.8</b>	<b>9581.3</b>	<b>240.2</b>	<b>668.7</b>				

INDIA  
UTTAR PRADESH  
**VIKAS KHAND HARIYAWAN**  
(TAHSIL HARDOI)  
DISTRICT HARDOI



BOUNDARY : DISTRICT.....	— — — — —
" TAHSIL.....	— — — — —
" VIKAS KHAND.....	— — — — —
" VILLAGE WITH MDDS CODE.....	140133
HEADQUARTERS : VIKAS KHAND.....	○
POPULATION SIZE OF VILLAGES : BELOW 200.....	●
200 - 499 - 500 - 999 - 1 000 - 4 999 - 5 000 AND ABOVE.....	●
UNINHABITED VILLAGE WITH MDDS CODE.....	×
STATUTORY TOWN WITH MDDS CODE.....	800918
STATE HIGHWAY.....	SH 25
IMPORTANT METALLED ROADS.....	— — — — —
RAILWAY LINE - BROAD GAUGE.....	— — — — —
RIVER AND STREAM.....	— — — — —

HIGH SCHOOL/INTER COLLEGE.....	S
BANK.....	B
DISPENSARY.....	D
PRIMARY HEALTH CENTRE.....	▲
OTHER MEDICAL SERVICES.....	▲

AREA. (Sq km).....	282.86
POPULATION.....	1,72,048
NUMBER OF TOWNS.....	1
NUMBER OF VILLAGES.....	92

## Alphabetical list of Villages (CD Block Wise)

**Name of District: Hardoi**

**Name of CD BLOCK: Hariyawan**

SR. NO.	NAME OF VILLAGE	2011 CENSUS LOCATION CODE NUMBER	2001 CENSUS LOCATION CODE NUMBER
1	Achuapur	140078	03295400
2	Agaulapur	140129	03300500
3	Aharapur	140117	03299300
4	Ahemdi	140071	03294700
5	Akbarpur	140060	03293600
6	Akohara	140109	03298500
7	Alawalpur	140081	03295700
8	Aliyapur	140103	03297900
9	Arwapur	140133	03300900
10	Atbaha	140044	03292000
11	Atwa Asigaon	140049	03292500
12	Babupur	140131	03300700
13	Bagocha	140112	03298800
14	Baherda	140076	03295200
15	Bajehra	140114	03299000
16	Bajidnagar	140124	03300000
17	Bakhariya	140096	03297200
18	Barkatpur	140119	03299500
19	Barmahaula	140106	03298200
20	Bhadeura	140080	03295600
21	Bigha Rampur	140090	03296600
22	Bijgawan	140051	03292700
23	Biram Khera	140067	03294300
24	Burdhagaon	140104	03298000
25	Dariyabad	140121	03299700
26	Daulatpur	140085	03296100
27	Deoriya Prasadh Nagar	140068	03294400
28	Dhoviya	140105	03298100
29	Dulhapur	140107	03298300
30	Fakirabad	140127	03300300
31	Gadaipur	140062	03293800
32	Gajadharpur	140132	03300800
33	Gopamau (Gramin)	140120	03299600
34	Hariyawan	140064	03294000
35	Hillapur	140095	03297100
36	Hinguapur	140074	03295000
37	Jafarpur	140077	03295300
38	Jalalpur	140088	03296400
39	Jareli	140111	03298700

40	Jatuli	140061	03293700
41	Kachnari	140123	03299900
42	Kaimpur	140073	03294900
43	Kaliyani	140113	03298900
44	Kalwari Grant	140048	03292400
45	Kapurpur Chaudhi	140070	03294600
46	Katarpur	140100	03297600
47	Kathethiya	140099	03297500
48	Kathigara	140101	03297700
49	Khajuha	140054	03293000
50	Khateli	140108	03298400
51	Kheriya	140042	03291800
52	Korigawan	140065	03294100
53	Kurseli	140058	03293400
54	Kushalpur	140130	03300600
55	Labhi	140050	03292600
56	Lalpur	140125	03300100
57	Lehna	140094	03297000
58	Lodhaura	140055	03293100
59	Lohkanpur	140063	03293900
60	Madrawan	140066	03294200
61	Mahmudpur Baijnath	140087	03296300
62	Majhigawan Amarnath	140079	03295500
63	Majhiya	140093	03296900
64	Manipur	140102	03297800
65	Marai	140059	03293500
66	Mavaiya	140056	03293200
67	Modipur	140043	03291900
68	Muradpur	140092	03296800
69	Murwan	140075	03295100
70	Nayagaon Navav	140084	03296000
71	Padri	140091	03296700
72	Paidhai	140083	03295900
73	Peng	140128	03300400
74	Pipari	140046	03292200
75	Purwa Hafijudinpur	140110	03298600
76	Rahimpur	140122	03299800
77	Raniyamau	140098	03297400
78	Rohai	140045	03292100
79	Sadhinava	140053	03292900
80	Sariyan	140118	03299400
81	Sarkhna	140086	03296200
82	Seva	140057	03293300
83	Shahjad Nagar	140126	03300200

84	Shahpur Binora	140069	03294500
85	Shakurabad	140052	03292800
86	Sirsa	140115	03299100
87	Tandauna	140097	03297300
88	Tandor	140116	03299200
89	Teni	140082	03295800
90	Thamarwa	140089	03296500
91	Tolwa Antdanpur	140047	03292300
92	Utara	140072	03294800

**Census of India 2011- Village Directory**

Amenities and Land use ( As in 2009 )

Sr.No.	Name village	Location code no.	Total area of the village ( in hectares rounded up to one decimal place)	Total population ( 2011 census )	Number of households (2011 census)	Number of educational amenities available. (If not available within the village , the distance range code viz: a for < 5 Kms, b for 5-10 Kms and c for 10+ kms of nearest place where facility is available is given).													
						Pre-Primary school (PP)	Primary school (P)	Middle school (M)	Secondary School (S)	Senior Secondary school (SS)	Degree college of arts, science & commerce (ASC)	Engineering college(EC)	Medical college (MC)	Management institute (MI)	Polytechnic (Pt)	Vocational training school /ITI	Non-formal training centre (NFTC)	Special school for disabled (SSD)	Others (specify)
1	2	3	4	5	6	7	8	9	10	11	12	13	14	15	16	17	18	19	20
<b>Name of District:-Hardoi (0155)</b>																			
<b>Name of CD Block:-Hariyawan (269)</b>																			
1296	Kheriya	140042	164.1	1487	264		1	1	1	1	b	c	c	c	c	c	c	c	
1297	Modipur	140043	242.6	1228	265		1	a	a	a	c	c	c	c	c	c	c	c	
1298	Atbaha	140044	90.8	241	45	a		a	a	a	c	c	c	c	c	c	c	c	
1299	Rohai	140045	52.9	1072	203	a		2	a	a	c	c	c	c	c	c	c	c	
1300	Pipari	140046	889.8	4623	852	2	3	2	a	a	c	c	c	c	c	c	c	c	
1301	Tolwa Antdanpur	140047	119.8	8041	1369		2		1	b	c	c	c	c	c	c	c	c	
1302	Kalwari Grant	140048	48	278	52	a		a	a	a	c	c	c	c	c	c	c	c	
1303	Atwa Asigaon	140049	784.9	4446	753		2	1			c	c	c	c	c	c	c	c	
1304	Labhi	140050	94.7	574	96		1	a	a	a	a	c	c	c	c	c	c	c	
1305	Bigawan	140051	536.3	3340	607	1	2	1	a	a	c	c	c	c	c	c	c	c	
1306	Shakurabad	140052	70.2	273	52			a		b	c	c	c	c	c	c	c	c	
1307	Sadhinava	140053	628.5	3327	591		3	1		b	c	c	c	c	c	c	c	c	
1308	Khajuha	140054	44.2	120	27	c	a	a	a	b	c	c	c	c	c	c	c	b	c
1309	Lodhaura	140055	41.9	123	26			a		b	c	c	c	c	c	c	c	c	
1310	Mavaiya	140056	957.2	4985	916	c	4	2	1	b	c	c	c	c	c	c	c	a	c
1311	Seva	140057	260.2	1374	251		1	1	b	b	b	c	c	c	c	c	b		b
1312	Kurseli	140058	1869.3	10404	1936	1	3	3	2	2	1	c	c	c	c	c	c	c	
1313	Marai	140059	727.7	3010	515		2	a		b	c	c	c	c	c	c	c	c	
1314	Akbarpur	140060	64	726	122	a		1	a	a	c	c	c	c	c	a	c	c	
1315	Jatuli	140061	181	888	189	b		1	a	b	b	c	c	c	c	c	c	c	
1316	Gadapur	140062	71.1	643	118	a		1	a	a	c	c	c	c	c	c	c	c	
1317	Lohkanpur	140063	216	559	91	a	a	a	a	a	c	c	c	c	c	c	c	c	
1318	Hariyawan	140064	310	2997	508	1	2	1	b		1	c	c	c	c	c	c	c	
1319	Korigawan	140065	130	954	171			1	a	a	c	c	c	c	c	c	c	c	
1320	Madrawan	140066	425.7	2526	433	1	2	1	b	b	c	c	c	c	c	c	c	c	
1321	Biram Khera	140067	44.7	398	64	a	a	a	a	a	c	c	c	c	c	c	c	c	
1322	Deoriya Prasadh Nagar	140068	143.1	817	158		1	1	b	b	c	c	c	c	c	c	c	b	
1323	Shahpur Binora	140069	800.1	3219	664	a	2	2	a	a	c	c	c	c	c	c	c	1	
1324	Kapurpur Chaudhi	140070	153	1415	248		1	1	b	b	c	c	c	c	c	c	c	b	
1325	Ahemdi	140071	282	1166	209	a		1	1	a	a	c	c	c	c	c	c	c	
1326	Ulara	140072	638.5	3572	665	2	2	1	b	c	c	c	c	c	c	c	c	c	
1327	Kaampur	140073	195.6	1258	231	b		2	b	b	b	c	c	c	c	c	c	b	
1328	Hingupur	140074	132.8	1203	235		1	1	a	a	c	c	c	c	c	c	c	c	
1329	Murwan	140075	306.5	1734	316	c	b	b	b	b	c	c	c	c	c	c	c	c	
1330	Baherda	140076	109.7	637	105	b		1	a	a	a	c	c	c	c	c	c	c	
1331	Jafarpur	140077	126.1	662	105	b		1	1	a	a	b	c	c	c	c	c	c	
1332	Achuapur	140078	118.6	1111	191	b	a	a	a	a	c	c	c	c	c	c	c	c	
1333	Majhigawan Amarnath	140079	95.4	564	108		1	b	b	b	c	c	c	c	c	c	c	c	
1334	Bhadeura	140080	566	4297	796		2	1	b	a	c	c	c	c	c	c	c	c	
1335	Alawalpur	140081	208	1186	211	b		1	a	a	b	c	c	c	c	c	c	c	
1336	Temi	140082	632.3	3996	701	b		2	1	b	a	c	c	c	c	c	c	c	
1337	Paidhai	140083	198.7	1388	244		2	a	a	a	c	c	c	c	c	c	c	c	
1338	Nayagan Navav	140084	48.9	467	82			a	a	a	c	c	c	c	c	c	c	c	
1339	Daulatpur	140085	364.5	2510	439	a		2	a	a	b	c	c	c	c	c	c	c	
1340	Sarkhna	140086	149.1	926	158			1	b	b	b	c	c	c	c	c	c	c	
1341	Mahmudpur Bajinath	140087	165.3	330	61	a	a	a	a	a	c	c	c	c	c	c	c	c	
1342	Jalalpur	140088	87.1	997	183	b		1	b	a	a	c	c	c	c	c	c	c	

**Census of India 2011- Village Directory**

Amenities and Land use ( As in 2009 )

Sl. No.	Name village	Location code no.	Number of Medical Amenities available. (If not available within the village, the distance range code viz: a for < 5 Kms, b for 5-10 Kms and c for 10+ kms of nearest place where facility is available is given).										Number of Non-Government Medical Amenities available.							Availability of drinking water - Yes / No										
			Community health centre (CHC)	Primary health centre (PHC)	Primary health sub centre (PHS)	Maternity and child welfare centre (MCW)	T.B. clinic (TBC)	Hospital-allopathic (HA)	Hospital-alternative medicine (HO)	Dispensary (D)	Veterinary hospital (VH)	Mobile health clinic (MHC)	Family welfare centre (FWC)	Charitable non Govt. hospital/Nursing home.	Medical practitioner with MBBS Degree	Medical practitioner with other degree	Medical practitioner with no degree	Traditional practitioner and faith healer .	Medicine Shop	Others	Tap water (Treated/Untreated)	Well water (Covered / Uncovered well)	Hand Pump	Tube wells / Bore well	Spring	River / Canal	Tank / Pond / Lake	Others		
1	2	3	21	22	23	24	25	26	27	28	29	30	31	32	33	34	35	36	37	38	39	40	41	42	43	44	45	46		
<b>Name of District:-Hardoi (0155)</b>																														
<b>Name of CD Block:-Hariyawan (269)</b>																														
1296	Kheriya	140042	c	b	b	b	e	c	c	c	b	c	c	0	0	0	0	0	0	0	0	Yes	Yes	Yes	No	No	Yes	Yes	No	
1297	Modipur	140043	e	e	c	c	e	e	e	e	e	c	c	0	0	0	0	0	0	0	0	Yes	Yes	Yes	No	No	No	Yes	No	
1298	Atbaha	140044	c	c	e	e	e	c	c	c	c	e	e	0	0	0	0	0	0	0	0	Yes	Yes	Yes	No	No	No	Yes	No	
1299	Rohai	140045	c	e	c	e	e	e	e	e	e	c	c	0	0	0	0	0	0	0	0	Yes	Yes	Yes	No	No	No	Yes	No	
1300	Pipari	140046	c	b	b	b	e	c	c	c	c	e	e	0	0	0	0	0	0	0	0	Yes	Yes	Yes	No	No	No	Yes	No	
1301	Tolwa Antdanpur	140047					1	1	1	3	1	1		3	2	10	10	4	10	0	0	Yes	Yes	Yes	Yes	No	No	No	No	
1302	Kalwari Grant	140048	c	e	e	e	e	c	c	c	e	e	e	0	0	0	0	0	0	0	0	Yes	Yes	No	No	No	No	No	No	
1303	Atwa Asigaon	140049												0	0	0	0	0	0	0	0	Yes	Yes	Yes	Yes	No	No	No	Yes	No
1304	Labhi	140050	e	e	c	c	e	e	e	e	b	c	c	0	0	0	0	0	0	0	0	Yes	Yes	Yes	No	No	No	Yes	No	
1305	Bijawan	140051	b	b	b	e	e	e	c	c	b	e	e	0	0	0	0	0	0	0	0	Yes	Yes	Yes	Yes	No	No	Yes	No	
1306	Shakurabad	140052	b	b	b	c	e	c	b	c	b	c	c	0	0	0	0	0	0	0	0	Yes	Yes	Yes	Yes	No	No	Yes	No	
1307	Sadhinava	140053	b	b	e	e	c	b	c	b	c	e	e	0	0	0	0	0	0	0	0	Yes	Yes	Yes	Yes	No	No	No	Yes	No
1308	Khajuha	140054	e	e	b	e	e	c	b	e	e	e	e	2	1	1	1	1	1	1	1	Yes	Yes	Yes	No	No	No	Yes	No	
1309	Lodhaura	140055	b	b	e	e	e	c	b	c	b	c	e	0	0	0	0	0	0	0	0	Yes	Yes	Yes	No	No	No	Yes	No	
1310	Mavaiya	140056	c	e	a	e	c	c	a	c	e	e	e	0	0	0	0	2	0	0	0	Yes	Yes	Yes	No	No	No	Yes	No	
1311	Seva	140057					1	1	1	1	1	1	1	0	0	0	0	5	0	0	0	No	No	Yes	No	No	No	Yes	No	
1312	Kurseli	140058					1	1	1	1	1	1	1	0	0	0	0	5	1	0	0	No	Yes	No	No	No	No	No	No	
1313	Marai	140059	b	a										0	0	1	0	0	0	0	0	Yes	Yes	Yes	No	No	No	Yes	No	
1314	Akbarpur	140060	a	a			e	c			a	e	e	0	0	0	2	2	0	0	0	Yes	Yes	Yes	Yes	No	No	No	No	
1315	Jatuli	140061	b	b	b	b	b	b		b	b	b	b	0	0	0	0	1	0	0	0	Yes	Yes	Yes	Yes	No	No	Yes	No	
1316	Gadaipur	140062	a	a	e	e	c	c		a				0	0	0	0	1	0	0	0	Yes	Yes	Yes	Yes	No	No	No	No	
1317	Lohkanpur	140063	a	a	e	c	c				a			0	0	0	0	1	0	0	0	Yes	Yes	Yes	Yes	No	No	No	No	
1318	Hariyawan	140064	1					1	2	2	1	1		0	0	1	1	1	0	0	0	Yes	Yes	Yes	Yes	No	No	No	No	
1319	Korigawan	140065	c	a		e	e	c			a			0	0	0	0	1	0	0	0	Yes	Yes	Yes	Yes	No	No	No	No	
1320	Madrawan	140066	e	b		c	e	c	c	b	c	c	c	0	0	0	0	1	0	0	0	Yes	Yes	Yes	Yes	No	No	No	No	
1321	Biram Khera	140067	c	a	e	e	e	c			a			0	0	0	0	1	0	0	0	Yes	Yes	Yes	Yes	No	No	No	No	
1322	Deoriva Prasadhi Nagar	140068	b	b	b	b	e	c		c	e	c	c	0	0	0	0	0	0	0	0	Yes	Yes	Yes	Yes	No	Yes	Yes	No	
1323	Shahpur Binora	140069					e	c	c	c	e	e	a	0	0	0	0	0	0	0	0	Yes	Yes	Yes	Yes	No	Yes	Yes	No	
1324	Kapurpur Chaudhi	140070	b	b	b	b	c	c	e	c	e	b	c	0	0	0	0	0	0	0	0	Yes	Yes	Yes	Yes	No	Yes	Yes	No	
1325	Ahemi	140071	a	a	a	a	a	a	a	a	a	a	a	0	0	0	0	0	0	0	0	Yes	Yes	Yes	Yes	No	Yes	Yes	No	
1326	Utara	140072	b	b	b	e	c	c	c	c	b	e	e	0	0	0	0	0	0	0	0	Yes	Yes	Yes	No	No	No	Yes	No	
1327	Kaimpur	140073	c	e	c	b	e	c	c	c	b	c	c	0	0	0	0	0	0	0	0	Yes	Yes	Yes	Yes	No	Yes	Yes	Yes	
1328	Hinguapur	140074	a	a	a	e	e	c	c	c	c	e	e	0	0	0	0	0	0	0	0	Yes	Yes	Yes	Yes	No	Yes	Yes	No	
1329	Murwan	140075	b	b	b	b	b	b	b	b	b	b	b	0	0	0	0	0	0	0	0	Yes	Yes	Yes	Yes	No	Yes	Yes	No	
1330	Baherda	140076	b	b	e	e	e	c	c	c	b			0	0	0	0	3	0	0	0	Yes	Yes	Yes	No	No	No	Yes	No	
1331	Jafarpur	140077	c	e	c	c	e	e	c	e	c	c	c	0	0	0	0	3	0	0	0	Yes	Yes	Yes	No	No	No	Yes	Yes	
1332	Achuapur	140078	b	b	b	b	b	b	b	b	b	b	b	0	0	0	0	0	0	0	0	Yes	Yes	Yes	No	No	No	Yes	No	
1333	Majhigawan Amarnath	140079	b	b	b	b	c	c	c	c	b	e	e	0	0	0	0	2	0	0	0	Yes	Yes	Yes	No	No	No	Yes	No	
1334	Bhadura	140080	b	b	b	b	b	b	b	b	b	b	b	0	0	0	0	0	0	0	0	Yes	Yes	Yes	Yes	No	No	Yes	No	
1335	Alawalpur	140081	b	b	b	b	b	b	b	b	b	b	b	0	0	0	0	0	0	0	0	Yes	Yes	Yes	Yes	No	Yes	Yes	No	
1336	Teni	140082	a	a	a	a	a	a	a	a	a	a	a	0	0	0	0	0	0	0	0	Yes	Yes	Yes	Yes	No	No	Yes	No	
1337	Paidhai	140083	b	b	b	b	e	c	c	c	b	e	b	0	0	0	0	0	0	0	0	Yes	Yes	Yes	No	No	Yes	Yes	No	
1338	Nayagaon Navav	140084	b	b	a	c	c	c			b	b	b	0	0	0	0	0	0	0	0	Yes	Yes	Yes	No	No	No	Yes	No	
1339	Daulatpur	140085	c	a	a	e	e	c	c	c	a	c	e	0	0	0	0	3	0	0	0	Yes	Yes	Yes	No	No	No	Yes	Yes	
1340	Sarkha	140086	c	e	e	c	c	c	c	c	e	e	e	0	0	0	0	0	0	0	0	Yes	Yes	Yes	Yes	No	No	No	No	
1341	Mahmudpur Baijnath	140087	c	e	b	e	e	c	c	c	b	e	e	0	0	0	0	0	0	0	0	Yes	Yes	Yes	No	No	No	No	No	
1342	Jalalpur	140088			b	b	b	b	b	b	b	b	b	0	0	0	0	3	0	0	0	Yes	Yes	Yes	No	No	No	Yes	No	



**Census of India 2011- Village Directory**

Amenities and Land use ( As in 2009 )

Sr.No.	Name village	Location code no.	Availability of toilet & others Yes / No				Communication and transport facilities (If amenities available code -Yes is given except for Village Pin Code ,If not available within the village , the distance range code viz; a for < 5 Kms, b for 5-10 Kms and c for 10+ kms of nearest place where facility is available is given).																
			Community toilet including bath.	Community toilet excluding bath.	Rural sanitary mart or sanitary hardware outlet available near the village.	Community bio- gas or recycle of waste for productive use.	Post office(PO)	Sub post office (SPO)	Post & Telegraph office (P&TO)	Village Pin Code	Telephones (Land lines)	Public call office (PCO)	Mobile phone coverage	Internet cafes/ Common service centre (CSC)	Private courier facility	Bus service (Public & Private)	Railway stations	Auto/Modified Autos	Taxis and Vans	Tractors	Cycle-pulled rickshaws(Manual & Machine driven)	Carts driven by animals	Sea /River ferry service
1			47	48	49	50	51	52	53	54	55	56	57	58	59	60	61	62	63	64	65	66	67

**Name of District:-Hardoi (0155)**

**Name of CD Block:-Hariyawan (269)**

1296	Kheriya	140042	No	No	No	Yes	b	b	c		a		Yes	c	a	Yes		b		b		Yes	
1297	Modipur	140043	No	No	No	No	c	a	c		a	a	Yes	c	c	b	a	a	a	Yes		Yes	
1298	Atbaha	140044	No	No	No	No	c	a	c		a	a	Yes	c	c	b	a	a	a	Yes		a	
1299	Rohai	140045	No	No	No	No	c	b	c		a	a	Yes	c	c	b	a	a	a	Yes		Yes	
1300	Pipari	140046	No	No	No	Yes	b	b	c		Yes	a	Yes	Yes	c	a	a	a	b			Yes	
1301	Tolwa Antdampur	140047	No	No	No	No	c	Yes	c	241125	Yes	Yes	Yes	Yes	c	Yes	c	b	Yes		Yes	Yes	
1302	Kalwari Grant	140048	Yes	No	No	No						Yes	Yes			Yes		Yes		Yes		Yes	
1303	Atwa Asigaon	140049	No	No	No	No	a	a	c		c	c	Yes	Yes	c	Yes	a	b	Yes	Yes	c	Yes	c
1304	Labhi	140050	No	No	No	No	c	a	c		a	a	Yes	c	c	b	a	a	a	Yes	Yes	a	
1305	Bigawan	140051	No	No	No	No	c	Yes	c		Yes	a	Yes	Yes	c	b	a	a	a	Yes	Yes	Yes	
1306	Shakurabad	140052	No	No	No	No	a	b	c	241001	c	b	Yes	c	c	b	b	b					
1307	Sadhimava	140053	No	No	No	No	a	b	c	241001	c	b	Yes	Yes	c	b	b	b					
1308	Khajuha	140054	No	No	No	No	a	c	c		c	c	Yes	c	c	b	b	b	b	Yes	c	Yes	
1309	Lodhaura	140055	No	No	No	No	b	b	c	241001	c	b	Yes	c	c	b	b	b					
1310	Mavaiya	140056	No	No	No	No	Yes	b	c	242515	b	b	Yes	Yes	c	b	b	b	b	Yes	c	Yes	
1311	Seva	140057	No	Yes	No	No	b	b	b		b	a	Yes		Yes	a	a	a	Yes	a	Yes		
1312	Kurseli	140058	No	No	No	No	a	Yes	c	241004	Yes	a	Yes	Yes	c	a	c	Yes	b	Yes	c	Yes	
1313	Marai	140059	No	No	No	No	b	b	b		c		Yes	Yes	c	Yes	c	b	Yes		Yes		
1314	Akbarpur	140060	No	No	No	No	a	a	c		c	c	Yes	e	c	c	c	c	e			Yes	
1315	Jatuli	140061	No	No	No	No	c	a	c		b	b	Yes	c	c	b	c	b	b	Yes	Yes	Yes	
1316	Gadaipur	140062	No	No	No	No		a	c		a	Yes	Yes	c	c	c	c	c	e	Yes		Yes	
1317	Lohkanpur	140063	No	No	No	No	c	a	c		c	a	Yes	c	c	c	c	c	e	Yes		Yes	
1318	Hariyawan	140064	No	No	No	No	b	Yes	c		Yes	Yes	Yes	Yes	c	c	c	c	e	Yes	c	Yes	
1319	Korigawan	140065	No	No	No	No							Yes						Yes		Yes		
1320	Madrawan	140066	No	No	No	No	b	b	c		b	b	Yes	Yes	c	c	c	c	c	Yes		Yes	
1321	Biram Khera	140067	No	No	No	No	c	a	c		a	a	Yes	e	c	c	c	c	e	Yes		Yes	
1322	Deoriya Prasad Nagar	140068	No	No	No	No	b	b	b		b	b	Yes	b	b	b	c	b	b		b	Yes	
1323	Shahpur Binora	140069	No	No	No	No	c	b			Yes	Yes	Yes	Yes		a	c		Yes			Yes	
1324	Kapurpur Chaudhi	140070	No	No	Yes	No	a	a	b		b	b	Yes	c	c	b	c	b	Yes			Yes	
1325	Ahemdi	140071	No	No	No	No	a	c	c		c	a	Yes	e	e		c	b	b	Yes		Yes	
1326	Utara	140072	No	No	No	No	c	b	b		b		Yes	Yes	c	b	c	b	b	b	Yes	Yes	
1327	Kaimpur	140073	No	No	No	No	c	c	c		c	c	Yes	c	c	b	c	b	b	Yes		Yes	
1328	Hingupur	140074	No	No	Yes	No	c	c	c		a	a	Yes	e	c	a	c	a	Yes		a	Yes	
1329	Murwan	140075	No	No	No	No	a	c	c		Yes	b	Yes	c		b	c	b		Yes		Yes	
1330	Baherda	140076	Yes	No	Yes	No	b	b	b		b	c	Yes	e	e	b	c	b	b	Yes	Yes	Yes	
1331	Jafarpur	140077	No	No	Yes	No	b	a	b		b	b	Yes	c	c	b	c	b	b	Yes	Yes	Yes	
1332	Achuapur	140078	No	No	No	No	b	b	b		b	b	Yes	e	c	b	c	b	b	Yes	b	Yes	
1333	Majhigawan Amamath	140079	No	No	Yes	No	b	b	b		b	b	Yes	c	c	b	c	b	b	Yes	Yes	Yes	
1334	Bhadaura	140080	No	No	No	No	Yes	c	c		b		Yes	Yes	a	a	c		Yes	Yes		Yes	
1335	Alawalpur	140081	No	No	No	No	a	b	c		c	b	Yes	e	c	a	c	a	a	Yes		Yes	
1336	Teni	140082	No	No	No	No		c	c		a	a	Yes	Yes	c	b	c	a	b	Yes		Yes	
1337	Paidhai	140083	No	No	No	No	a	a	c		b	b	Yes	b	e	b	c	b	b			Yes	
1338	Nayagaon Navav	140084	No	No	No	No	b	a	b		b	b	Yes			b	c	b	b			Yes	
1339	Daulatpur	140085	No	No	Yes	No	a	a	a		a	a	Yes	Yes	c	a	c	b	a	Yes	Yes	Yes	
1340	Sarkhna	140086	No	No	No	No	c	c	c			Yes	Yes	c	c	c	c	c	e	Yes	Yes	Yes	
1341	Mahmudpur Bajnath	140087	No	No	No	No	c	a	c		c	Yes	b	b	b		c	c	b	Yes	Yes	Yes	Yes
1342	Jalalpur	140088	No	No	Yes	No	b	a	b		b	b	Yes	c	c	b	c	b	b	Yes	Yes	Yes	Yes

**Census of India 2011- Village Directory**

Amenities and Land use ( As in 2009 )

Sr.No.	Name village	Location code no.	Village connected to highways,village roads, banks & credit societies (If amenities available code -Yes is given, If not available within the village , the distance range code viz; a for < 5 Kms, b for 5-10 Kms and c for 10+ kms of nearest place where facility is available is given).																	Availability of miscellaneous facilities (If amenities available code -Yes is given, If not available within the village , the distance range code viz; a for < 5 Kms, b for 5-10 Kms and c for 10+ kms of nearest place where facility is available is given).									
			68	69	70	71	72	73	74	75	76	77	78	79	80	81	82	83	84	85	86	87	88						
			Connected to national highway(NH)	Connected to state highway(SH)	Connected to major district road (MDR)	Connected to others district road	Pucca roads	Katcheha roads	Water bounded macadam(WBM) roads	Navigable waterway (river/canal)N/W	Footpaths (FP)	Commercial & Co-operative Banks	ATM	Agricultural Credit Societies	Self-Help Group (SHG)	Public distribution system (PDS) shop	Mandis / Regular market	Weekly Haat	Agricultural marketing society	Integrated Child Development Scheme (Nutritional Centres)	Anganwadi Centre (Nutritional Centres)	Others (Nutritional Centres)	ASHA (Accredited Social Health Activist)						

**Name of District:-Hardoi (0155)**

**Name of CD Block:-Hariyawan (269)**

1296	Kheriya	140042	c	a	a	Yes	Yes	Yes	Yes	Yes	Yes	c	c	Yes	Yes	c	a	Yes	c	Yes	Yes	Yes	Yes
1297	Modipur	140043		b	b	Yes	Yes	Yes	Yes			a	c	c	Yes	Yes	c	a	c	Yes	Yes	Yes	Yes
1298	Atbaha	140044		c	b	Yes	Yes	Yes	Yes	Yes		a	c	c	Yes	a	c	a	c	Yes	Yes	Yes	Yes
1299	Rohai	140045		b	b	Yes	Yes	Yes	Yes	Yes		c	c	c	Yes	Yes	c	a	a	Yes	Yes	Yes	Yes
1300	Pipari	140046	c	a	a	Yes	Yes	Yes	Yes	Yes	Yes	a	c	c	Yes	Yes	c	a	a	c	Yes	Yes	Yes
1301	Tolwa Antdampur	140047	a	Yes	Yes	Yes	Yes	Yes	Yes	Yes		a	a	a	Yes	Yes	a	Yes	Yes	Yes	Yes	Yes	Yes
1302	Kalwari Grant	140048	a	Yes	Yes			Yes							Yes	a	b	c	a	Yes	Yes	Yes	Yes
1303	Atwa Asigaon	140049	Yes	Yes	Yes	Yes	Yes	Yes	Yes	Yes	Yes	c	c	c	Yes	Yes	c	Yes	c	Yes	Yes	Yes	Yes
1304	Labhi	140050	b	b	b	a	a	Yes				a	c	c	Yes	a	c	a	c	Yes	Yes	Yes	Yes
1305	Biigawan	140051	b	b	b	Yes	Yes	Yes	Yes	Yes	Yes	a	c	c	Yes	Yes	c	Yes	c	Yes	Yes	Yes	Yes
1306	Shakurabad	140052	Yes	Yes	Yes	Yes	Yes	Yes	Yes	Yes		c	c	c	b	Yes	c	b	c	Yes	Yes	Yes	Yes
1307	Sadhinava	140053	Yes	Yes	Yes	Yes	Yes	Yes	Yes	Yes		c	c	c	Yes	Yes	c	b	c	Yes	Yes	Yes	Yes
1308	Khajuha	140054	c	b	b	b	b	Yes	Yes	b	Yes	b	c	c	b	a	c	a	c	a	Yes	Yes	Yes
1309	Lodhaura	140055	Yes	Yes	Yes	Yes	Yes	Yes	Yes	Yes		c	c	c	b	Yes	c	b	c	Yes	Yes	Yes	Yes
1310	Mavaiya	140056	c	b	b	b	b	Yes	a	b	Yes	b	c	c	Yes	Yes	c	Yes	c	a	Yes	Yes	Yes
1311	Seva	140057	a	a	a	Yes	Yes	Yes	b	c	b	b	b	b	Yes	Yes	b	Yes	Yes	Yes	Yes	Yes	Yes
1312	Kurseli	140058	c	b	a	Yes	Yes	Yes	Yes			a	c		Yes	Yes	c	c	Yes	Yes	Yes	Yes	Yes
1313	Marai	140059			Yes	Yes	Yes	Yes				b	c	c	Yes	b	c	b	c	c	Yes	Yes	Yes
1314	Akbarpur	140060	c	c	Yes	Yes	Yes		Yes			a	c	c	Yes	a	c	a	c	c	Yes	Yes	Yes
1315	Jatuli	140061	c	c	b	Yes	Yes		Yes			b	c	Yes	Yes	Yes	b	a	b	Yes	Yes	Yes	Yes
1316	Gadapur	140062	c	c	Yes	Yes	Yes		Yes			a	c	c	Yes	Yes	c	a	c	c	Yes	Yes	Yes
1317	Lohkanpur	140063	c	c	Yes	Yes	Yes		Yes			a	c	c	Yes	a	c	a	c	c	Yes	Yes	Yes
1318	Hariyawan	140064	c	c	Yes	Yes	Yes					Yes	c	c	c	Yes	c	Yes	c	c	Yes	Yes	Yes
1319	Korigawan	140065	c	c	Yes	Yes	Yes					a	c	c	Yes	Yes	a	c	c	c	Yes	Yes	Yes
1320	Madrawan	140066	c	c	Yes	Yes	Yes		Yes			b	c	c	Yes	Yes	c	b	c	c	Yes	Yes	Yes
1321	Biram Khera	140067	c	c	Yes	Yes				Yes		a	c	c	Yes	a	c	a	c	c	Yes	Yes	c
1322	Deoriya Prasadh Nagar	140068	c	b	b	b		Yes	Yes	Yes	b	c	b	Yes	a	b	a	Yes	a	Yes	Yes	Yes	Yes
1323	Shahpur Binora	140069	c					Yes	Yes	Yes	a	a	a	Yes	Yes	a	Yes	Yes	Yes	Yes	Yes	Yes	Yes
1324	Kapurpur Chaudhi	140070	c	b	b	b		Yes	Yes	Yes	b	c	b	Yes	Yes	b	a	b	b	Yes	Yes	Yes	Yes
1325	Ahemdi	140071	c	a	Yes	Yes	Yes	Yes	Yes	Yes	a	c	a	Yes	Yes	c	Yes	c	c	Yes	Yes	Yes	Yes
1326	Utara	140072	c		c	c		Yes		Yes		c	c	c	Yes	Yes	b	Yes	c	c	Yes	Yes	Yes
1327	Kaimpur	140073	c		Yes			Yes				c	c	c	Yes	a	b	a	c	c	b	Yes	Yes
1328	Hinguapur	140074	b			Yes		Yes	Yes	Yes	Yes	a	c	a	Yes	Yes	c	a	a	c	a	Yes	Yes
1329	Murwan	140075	Yes	b	Yes	Yes	Yes	Yes		Yes	b	c	b	Yes	Yes	c	Yes	c	c	Yes	Yes	Yes	Yes
1330	Baherda	140076	c	c	b	Yes	Yes	Yes			b	a	c	b	Yes	c	a	c	Yes	Yes	Yes	Yes	Yes
1331	Jafarpur	140077	c	c	a	Yes	a	Yes			b	c	c	Yes	Yes	a	a	c	Yes	Yes	Yes	Yes	Yes
1332	Achuapur	140078	c	b	a	a	Yes	Yes	Yes		b	c	c	Yes	Yes	c	c	c	c	Yes	Yes	Yes	Yes
1333	Majhigawan Amarnath	140079	c	c	b	Yes	b	Yes	b	Yes		b	c	c	Yes	Yes	c	b	c	b	Yes	Yes	Yes
1334	Bhadaura	140080	c	a	Yes	Yes	Yes	Yes		Yes	a	c		Yes	Yes	c	Yes	c	c	Yes	Yes	Yes	Yes
1335	Alawalpur	140081	c	a	a	a	Yes	Yes	Yes	Yes		c	c	c	Yes	Yes	c	Yes	c	b	Yes	Yes	Yes
1336	Teni	140082	c	b	b	Yes	Yes			Yes	b	c	b	Yes	Yes	b	Yes	b	b	Yes	Yes	Yes	Yes
1337	Paidhai	140083	c	c	b	b		Yes			b	b	b	Yes	Yes	a	a	b	b	Yes	Yes	Yes	Yes
1338	Nayagaon Navav	140084	c	b	a	a		Yes			b	b	b	b	b	b	b	b	b	Yes	Yes	Yes	Yes
1339	Daulatpur	140085	c	c	a	Yes	a	Yes	a		a	c	a	Yes	c	a	b	c	c	Yes	Yes	Yes	Yes
1340	Sarkhna	140086	c	c	c	c		Yes			c	c	c	c	c	c	c	c	c	Yes	Yes	Yes	Yes
1341	Mahmudpur Bajnath	140087	c	c	c	c	Yes	Yes	Yes						c	a	a	a	c	c	Yes	a	
1342	Jalalpur	140088	c	c	a	Yes	Yes	Yes				c	c	c	Yes	Yes	c	a	c	c	Yes	Yes	Yes

Sr.No.	Name village	Location code no.	Availability of miscellaneous facilities (If amenities available code -Yes is given, If not available within the village, the distance range code viz; a for < 5 Kms, b for 5-10 Kms and c for 10+ kms of nearest place where facility is available is given).											Availability of electricity (Yes/No)			
			Community centre with/without TV	Sports Field,	Sports Club / Recreation Centre	Cinema / Video Hall	Public Library	Public Reading Room	Newspaper Supply	Assembly Polling station	Birth & Death Registration Office	Power Supply for Domestic Use (ED)	Power Supply for Agricultural Use (EAC)	Power Supply for Commercial Use (EC)	Power Supply for All Uses (EA)		
1	2	3	89	90	91	92	93	94	95	96	97	98	99	100	101		

**Name of District:-Hardoi (0155)**

**Name of CD Block:-Hariyawan (269)**

1296	Kheriya	140042	c	c	c	c	c	c	c	Yes	Yes	b	Yes	Yes	Yes	Yes
1297	Modipur	140043	c	c	c	c	c	c	c	a	Yes	Yes	Yes	Yes	Yes	Yes
1298	Atbaha	140044	c	Yes	c	c	c	c	a	a	c	Yes	Yes	Yes	Yes	Yes
1299	Rohai	140045	c	Yes	c	c	c	c	a	Yes	c	Yes	Yes	Yes	Yes	Yes
1300	Pipari	140046	c	c	c	c	c	c	Yes	Yes	b	Yes	Yes	Yes	Yes	Yes
1301	Tolwa Andanpur	140047	Yes	Yes	Yes	Yes	Yes	Yes	Yes	Yes	Yes	Yes	Yes	Yes	Yes	Yes
1302	Kalwari Grant	140048	Yes	Yes	Yes	Yes	Yes	Yes	Yes	Yes	Yes	Yes	Yes	Yes	Yes	Yes
1303	Atwa Asigaon	140049	c	c	c	c	c	c	Yes	Yes	c	Yes	Yes	Yes	Yes	Yes
1304	Labhi	140050	c	c	c	c	c	c	a	a	c	Yes	Yes	Yes	Yes	Yes
1305	Bigawan	140051	c	Yes	c	c	c	c	Yes	Yes	b	Yes	Yes	Yes	Yes	Yes
1306	Shakurabad	140052	c	b	c	c	c	c	c	Yes	Yes	Yes	Yes	Yes	Yes	Yes
1307	Sadhinava	140053	c	b	c	c	c	c	c	Yes	Yes	Yes	Yes	Yes	Yes	Yes
1308	Khajuha	140054	c	a	c	c	c	c	c	a	a	Yes	Yes	Yes	Yes	Yes
1309	Lodhaura	140055	c	b	c	c	c	c	c	Yes	Yes	Yes	Yes	Yes	Yes	Yes
1310	Mavaiya	140056	c	Yes	c	c	c	c	c	Yes	Yes	Yes	Yes	Yes	Yes	Yes
1311	Seva	140057	Yes	b	b	b	Yes	Yes	b	Yes	b	Yes	Yes	Yes	Yes	Yes
1312	Kurseli	140058	Yes	Yes	Yes	c	c	c	c	Yes	a	Yes	Yes	Yes	Yes	Yes
1313	Marai	140059	c	c	c	c	c	c	c	Yes	b	Yes	Yes	Yes	Yes	Yes
1314	Akbarpur	140060	c	c	c	c	c	c	c	Yes	a	Yes	Yes	Yes	Yes	Yes
1315	Jatuli	140061	b	c	c	c	c	c	Yes	a	Yes	Yes	Yes	Yes	Yes	Yes
1316	Gadapur	140062	c	c	c	c	c	c	c	Yes	a	Yes	Yes	Yes	Yes	Yes
1317	Lohkanpur	140063	c	c	c	c	c	c	c	a	a	Yes	Yes	Yes	Yes	Yes
1318	Hariyawan	140064	c	c	c	c	c	c	c	Yes	Yes	Yes	Yes	Yes	Yes	Yes
1319	Korigawan	140065	c	c	c	c	c	c	c	Yes	a	Yes	Yes	Yes	Yes	Yes
1320	Madrawan	140066	c	c	c	c	c	c	c	Yes	b	Yes	Yes	Yes	Yes	Yes
1321	Biram Khera	140067	c	c	c	c	c	c	c	a	a	Yes	Yes	Yes	Yes	Yes
1322	Deoriya Prasad Nagar	140068	Yes	Yes	Yes	Yes	Yes	c	c	Yes	c	Yes	Yes	Yes	Yes	Yes
1323	Shahpur Binora	140069	Yes	Yes	Yes	Yes	Yes	Yes	a	Yes	a	Yes	Yes	Yes	Yes	Yes
1324	Kapurpur Chaudhi	140070	b	b	c	c	Yes	c	c	Yes	b	Yes	Yes	Yes	Yes	Yes
1325	Ahemdi	140071	c	c	c	c	c	c	c	Yes	Yes	a	Yes	Yes	Yes	Yes
1326	Uttara	140072	c	Yes	c	c	c	c	c	Yes	c	Yes	Yes	Yes	Yes	Yes
1327	Kaampur	140073	c	Yes	c	c	c	c	c	a	c	Yes	Yes	Yes	Yes	Yes
1328	Hinguaipur	140074	a	a	a	a	a	a	a	Yes	a	Yes	Yes	Yes	Yes	Yes
1329	Murwan	140075	c	c	c	c	c	c	Yes	Yes	b	Yes	Yes	Yes	Yes	Yes
1330	Baherda	140076	c	c	c	c	c	c	c	Yes	b	Yes	Yes	Yes	Yes	Yes
1331	Jafarpur	140077	c	c	c	c	c	c	c	Yes	b	Yes	Yes	Yes	Yes	Yes
1332	Achuapur	140078	c	c	c	c	c	c	c	Yes	Yes	Yes	Yes	Yes	Yes	Yes
1333	Majhigawan Amarnath	140079	c	c	c	c	c	c	b	Yes	b	Yes	Yes	Yes	Yes	Yes
1334	Bhadeura	140080	c	c	c	c	c	c	Yes	Yes	b	Yes	Yes	Yes	Yes	Yes
1335	Alawalpur	140081	b	c	c	c	c	c	c	Yes	Yes	b	Yes	Yes	Yes	Yes
1336	Temi	140082	b	c	c	c	c	c	Yes	Yes	c	Yes	Yes	Yes	Yes	Yes
1337	Paidhai	140083	c	b	b	b	b	Yes	Yes	Yes	c	Yes	Yes	Yes	Yes	Yes
1338	Nayagaon Navav	140084	b	c	c	c	Yes	Yes	b	a	b	Yes	Yes	Yes	Yes	Yes
1339	Daulatpur	140085	c	c	c	c	c	c	a	Yes	Yes	Yes	Yes	Yes	Yes	Yes
1340	Sarkhna	140086	c	c	c	c	c	c	c	c	c	Yes	Yes	Yes	Yes	Yes
1341	Mahmudpur Bajinath	140087	c	c	c	c	c	c	b	a	a	No	No	No	No	No
1342	Jalalpur	140088	c	c	c	c	c	c	c	Yes	Yes	Yes	Yes	Yes	Yes	Yes

**Census of India 2011- Village Directory**  
Amenities and Land use ( As in 2009 )

Sr.No.	Name village	Location code no.	Land Use												
			Nearest Town	Area under different types of land use ( in hectares rounded up to one decimal place)											
				Distance range code i.e. a for < 5 Kms, b for 5-10 Kms and c for 10+ kms.	104 Forests	105 Area under Non-agricultural Uses	106 Barren and Un-cultivable land	107 Permanent Pastures and Other Grazing Lands	108 Land Under Miscellaneous Tree Crops etc.	109 Culturable Waste Land	110 Fallow lands other than current fallows	111 Current Fallows	112 Net Area Sown	113 Total Irrigated Land Area	114 Total Un-irrigated Land Area
1	2	3	102	103	104	105	106	107	108	109	110	111	112	113	114
<b>Name of District:-Hardoi (0155)</b>															
<b>Name of CD Block:-Hariyawan (269)</b>															
1296	Kheriya	140042			0.2	39.7	0	2.4	1	0	3.8	28.1	88.9	80.2	8.7
1297	Modipur	140043			0	32.2	0.2	7.9	6.3	9	23.7	16.5	147	132.5	14.4
1298	Atbaha	140044			0	8.9	0	1.3	1.9	1.7	14.6	8.6	53.7	50.1	3.1
1299	Rohai	140045			0	4.6	0.6	7.9	0	1.3	2.1	1.9	34.6	30.7	3.8
1300	Pipari	140046			32.4	87.1	0	13.1	4.6	15.8	37.2	102.6	596.9	548.1	48.8
1301	Tolwa Antdanpur	140047			0	0	7	0	0	15	0.4	0.4	97	47	50
1302	Kalwari Grant	140048			0	20	0	1.6	0.4	0	0	0	26	26	0
1303	Atwa Asigaon	140049			0	79	0	18.7	38.6	107.2	36	84.1	421.3	405.4	15.8
1304	Labhi	140050			0	15	0	3.1	0.7	0	1.1	2.3	72.4	64.6	7.9
1305	Bigawan	140051			0	50.1	0.1	9.5	4.7	37.3	30.4	9.4	393.2	381.9	11.2
1306	Shakurabad	140052			7.2	0	5.1	4.9	0.5	1.5	1	5.1	44.9	34.5	10.4
1307	Sadhinava	140053			0	49.5	0	9.4	1	118.9	28.9	30.8	390.1	302.9	87.2
1308	Khajuha	140054			0	2.1	0	0	0.1	11.7	0.7	4.6	25.1	23.6	1.5
1309	Lodhaura	140055			0	6	0	1.2	0	0	1.1	2.6	31	24.6	6.4
1310	Mavaiya	140056			21.2	30.4	48.4	13.9	1.6	101	70.1	6.6	664	581.2	82.8
1311	Seva	140057			0	47.7	0	0.3	7.4	3	30.7	1.6	169.6	169.6	0
1312	Kurseli	140058			0	262.6	116.1	26.7	17.9	90.4	4.7	195.8	1155.2	1095	60.2
1313	Marai	140059			141.6	28.5	5.9	77.6	3.1	55.9	18.1	162.3	234.6	214	20.6
1314	Akbarpur	140060			1.2	7.3	0	1.1	0.8	0.4	30.2	0	23.1	23.1	0
1315	Jatuli	140061			0.1	8	0.2	5.7	0.7	1.4	0	4	160.9	159.2	1.6
1316	Gadapur	140062			0.3	6.3	0.3	3.8	2.9	0	0.1	0.1	57.2	56.4	0.9
1317	Lohkanpur	140063			4.2	21.2	1.8	4.3	1	0.7	0	1.3	181.5	177.8	3.7
1318	Hariyawan	140064			3.3	40.8	6.6	5.6	6.7	5.7	10.1	27.2	204.1	198.8	5.2
1319	Korigawan	140065			0	11.6	0	6.5	0.7	2.8	0.3	2.4	105.7	104.5	1.2
1320	Madrawan	140066			0	37.8	3.4	4	2.7	6.5	4.4	18.9	347.9	345.4	2.5
1321	Biram Khera	140067			0	5.8	0	1.8	0	1	0.4	1.2	34.5	34.5	0
1322	Deoriya Prasad Nagar	140068			0	8.5	0	12.5	0.8	9.8	0	3	108.6	105.4	3.2
1323	Shahpur Binora	140069			0	49	29.1	47.3	93.5	74.3	45.4	55.1	408.1	400.6	7.4
1324	Kapurpur Chauthi	140070			0	0	0	0	5.6	0	0	0	97	97	0
1325	Ahemdi	140071			0	30.4	0	4.9	6.9	4.4	1	7.4	227.2	209.9	17.2
1326	Ultara	140072			0	40.2	21.4	61.2	6.2	52.4	2.5	113.7	340.9	324.6	16.4
1327	Kaampur	140073			0	42	8.5	0	0	25.4	5.1	8.3	106.3	94.3	12
1328	Hingrapur	140074			0	13.6	8.2	9.2	47.3	2	0.6	6.2	45.4	38.2	7.2
1329	Murwan	140075			0	27.8	0	0	3.2	7.5	0.2	8.9	258.8	239.8	19
1330	Baherda	140076			0	10	0	3.3	2.2	27.6	0	0	66.7	60.2	6.6
1331	Jafarpur	140077			0	5.8	6.2	0	1.4	4	0	0.6	108.1	102.2	5.9
1332	Achuapur	140078			5.5	7.9	10	0	2.3	1.8	0	0.4	90.6	90.6	0
1333	Majhigawan Amarnath	140079			0	4.6	12.6	2.1	0.8	0.6	0	0	74.7	74.7	0
1334	Bhadeura	140080			24.6	32.8	0	3.6	3.1	4.5	6.8	2.1	488.5	435.9	52.6
1335	Alawalpur	140081			0	20.7	0	2	2	21.8	31.8	25.1	104.7	101.6	3.1
1336	Temi	140082			0	47	0	0	1.8	37.2	4.3	12.3	529.6	526.8	2.8
1337	Paidhai	140083	HARDOI	c	0.9	14.3	0	20.1	0.8	2.9	5.6	18.9	135.2	131.8	3.4
1338	Nayagaon Navav	140084	GOPAL	b	0	4.3	0	4.6	0	1.3	0.9	6.7	31	31	0.6
1339	Daulatpur	140085			0	13.8	2.6	18.1	11.2	7.2	0	1	310.6	310.6	0
1340	Sarkhna	140086			0	12.8	0	1.7	10.6	10.3	0.4	0	113.2	103.1	10.1
1341	Mahmudpur Bajinath	140087			0	10.6	0	13	1.4	3.8	4.2	0	132.5	130	2
1342	Jalalpur	140088			0	8.1	2.5	0	0.8	0	0	1.6	73.9	73.9	0

**Census of India 2011- Village Directory**  
Amenities and Land use ( As in 2009 )

Sr.No.	Name village	Location code no.	Area irrigated by source (in hectare).					Name of three most important commodities manufactured		
			Canals ( C )	Wells/Tube-wells(W/TW)	Tanks/Lakes(T/L)	Water Falls(WF)	Others(O)	First	Second	Third
1	2	3	115	116	117	118	119	120	121	122
<b>Name of District:-Hardoi (0155)</b>										
<b>Name of CD Block:-Hariyawan (269)</b>										
1296	Kheriya	140042	0	80	0	0	0	Rice	Aata	Sugar
1297	Modipur	140043	0	116.8	15.7	0	0	Aata	Rice	Sugar
1298	Aibaha	140044	0	50.1	0	0	0	Aata	Rice	Rice
1299	Rohai	140045	0	30.7	0	0	0	Aata	Rice	Sugar
1300	Pipari	140046	125	423	0	0	0	Rice	Flore	Sugar
1301	Tolwa Antdanpur	140047	47	0	0	0	0			
1302	Kalwari Grant	140048	6	0	0	0	20			
1303	Atwa Asigaon	140049	0	405.4	0	0	0			
1304	Labhi	140050	0	55.2	9.4	0	0	Flore	Rice	Sugar
1305	Bigawan	140051	0	332.2	49.7	0	0	Flore	Rice	Sugar
1306	Shakurabad	140052	0	34.5	0	0	0	Sugar	Rice	Flore
1307	Sadhinava	140053	0	302.9	0	0	0	Sugar	Rice	Flore
1308	Khajuha	140054	0	0	0	0	23.6	Rice	Flore	Sugar
1309	Lodhaura	140055	0	24.6	0	0	0	Sugar	Rice	Flore
1310	Mavaiya	140056	0	0	0	0	581.2	Rice	Flore	Sugar
1311	Seva	140057	0	0	0	0	169.6	0	0	0
1312	Kursefi	140058	0	0	0	0	1095	0	0	0
1313	Marai	140059	0	0	0	0	214			
1314	Akbarpur	140060	2.3	0	0	0	20.8			
1315	Jatuli	140061	0	159.2	0	0	0			
1316	Gadaipur	140062	0	0	0	0	56.4			
1317	Lohkanpur	140063	0	0	0	0	177.8			
1318	Hariyawan	140064	0	0	0	0	198.8	0	0	0
1319	Korigawan	140065	0	0	0	0	105.7			
1320	Madrawan	140066	0	0	0	0	345.4			
1321	Biram Khera	140067	0	0	0	0	34.5			
1322	Deoriya Prasadnagar	140068	105.4	0	0	0	0	Rice	Flore	Sugar
1323	Shahpur Binora	140069	400.6	0	0	0	0	Rice	Flore	Sugar
1324	Kapurpur Chaudhi	140070	0	0	0	0	97			
1325	Ahemdi	140071	0	209.9	0	0	0			
1326	Utara	140072	87.1	237.4	0	0	0	Rice	Flore	Sugar
1327	Kaampur	140073	0	94.3	0	0	0	Rice	Flore	Sugar
1328	Hinguaapur	140074	38.2	0	0	0	0	Rice	Flore	Cugar
1329	Murwan	140075	0	239.8	0	0	0			
1330	Baherda	140076	60.2	0	0	0	0			
1331	Jafarpur	140077	102.2	0	0	0	0			
1332	Achuapur	140078	90.6	0	0	0	0			
1333	Majhigawan Amarnath	140079	74.7	0	0	0	0			
1334	Bhadeura	140080	0	435.9	0	0	0			
1335	Alawalpur	140081	0	101.6	0	0	0			
1336	Teni	140082	0	526.8	0	0	0			
1337	Paidhai	140083	0	0	0	0	131.8			
1338	Nayagaon Navav	140084	30.4	0	0	0	0			
1339	Daulatpur	140085	283.5	27	0	0	0			
1340	Sarkhna	140086	103.1	0	0	0	0	Rice	Flore	Sugae
1341	Mahmudpur Baijnath	140087	0	130	0	0	0	Flore	Rice	Sugar
1342	Jalalpur	140088	69.4	4.5	0	0	0			

**Census of India 2011- Village Directory**

Amenities and Land use ( As in 2009 )

Sr.No.	Name village	Location code no.	Total area of the village ( in hectares rounded up to one decimal place)	Total population ( 2011 census )	Number of households (2011 census)	Number of educational amenities available. (If not available within the village , the distance range code viz: a for < 5 Kms, b for 5-10 Kms and c for 10+ kms of nearest place where facility is available is given).													
						Pre-Primary school (PP)	Primary school (P)	Middle school (M)	Secondary School (S)	Senior Secondary school (SS)	Degree college of arts, science & commerce (ASC)	Engineering college(EC)	Medical college (MC)	Management institute (MI)	Polytechnic (Pt)	Vocational training school /ITI	Non-formal training centre (NFTC)	Special school for disabled (SSD)	Others (specify)
1	2	3	4	5	6	7	8	9	10	11	12	13	14	15	16	17	18	19	20
<b>Name of District:-Hardoi (0155)</b>																			
<b>Name of CD Block:-Hariyawan (269)</b>																			
1343	Thamarwa	140089	253.4	1995	335	b		l	l	l	l	c	c	c	c	c	c	c	
1344	Bigha Rampur	140090	83.9	518	97	a	a	a	c	c	c	c	c	c	c	c	c	c	
1345	Padri	140091	423.6	3929	643	b		3	1	b	b	c	c	c	c	c	c	c	
1346	Muradpur	140092	198.8	1755	346	l	2	1	a	a	c	c	c	c	c	c	c	c	
1347	Majhiya	140093	977.6	7060	1233	3	2	1	2	1	b	c	c	c	c	c	c	c	
1348	Lehna	140094	359.6	2759	432		2	1	a	a		c	c	c	c	c	c	c	
1349	Hillapur	140095	101.5	430	74	b	a	a	b	b	b	c	c	c	c	c	c	c	
1350	Bakhariya	140096	190.8	2843	446	l	2	1	a	a	b	c	c	c	c	c	c	c	
1351	Tandauna	140097	337.6	2924	496	b		3	2	b	b	b	c	c	c	c	c	c	
1352	Raniyamau	140098	119.5	1111	203	a	a	a	b	b	b	e	c	c	c	c	c	c	
1353	Kathethiya	140099	202.5	1879	333	b		2	1	b	b	b	c	c	c	c	c	c	
1354	Katarpur	140100	153.5	489	88	b		a	b	b	b	b	c	c	c	c	c	c	
1355	Kathigara	140101	496.5	2384	430		2	2	b	b	b	b	c	c	c	c	c	c	
1356	Manipur	140102	287.1	1247	206		2	a	a	a	c	c	c	c	c	c	c	c	
1357	Aliyapur	140103	91.3	1024	207	b		1	b	b	b	b	c	c	c	c	c	c	
1358	Burdhagaon	140104	599.4	4368	767	b		2	1	b	b	b	c	c	c	c	c	c	
1359	Dhoviya	140105	509.1	2365	399		2	1	b	b	b	c	c	c	c	c	c	c	
1360	Barmahaula	140106	163.8	1533	280	b		1	b	b	b	b	c	c	c	c	c	c	
1361	Dulhapur	140107	248.7	2183	377		2	1	b	b	b	c	c	c	c	c	c	c	
1362	Khateli	140108	293.4	3042	508		2	1	b	b	b	c	c	c	c	c	c	c	
1363	Akohara	140109	183.9	867	159	a		1	a	c	c	c	c	c	c	c	c	c	
1364	Purwa Hafjudimpur	140110	208.4	1583	299	b	b	a	a	a	b	c	c	c	c	c	c	c	
1365	Jareli	140111	672.2	4931	846	2	2	2	1	b	b	a	e	e	c	c	c	c	
1366	Bagocha	140112	338.2	2291	433		2	1	c	c	b	c	e	e	c	c	c	c	
1367	Kaliyani	140113	253.2	1791	314	b		1		1	b	a	e	c	c	c	c	c	
1368	Bajehra	140114	288.4	2316	415	b		2	1	1	1	1	e	e	c	c	c	c	
1369	Sirsa	140115	611	2696	495	c		3	1	a	a	a	c	c	c	c	c	c	
1370	Tandor	140116	290.4	2962	524	a		1	a	a	a	a							
1371	Aharapur	140117	69.6	317	57	a		e	b	b	b	c	c	c	c	c	c	c	
1372	Sariyan	140118	300.5	814	156			1	b	b		b	c	c	c	c	c	c	
1373	Barkatpur	140119	226.5	363	70	a	a	a	a	b	b						c	c	
1374	Gopamau (Gramin)	140120	864.9	0	0														
1375	Dariyabad	140121	238	0	0														
1376	Rahimpur	140122	400.9	1948	339			1	1	b	b	c	c	c	c	c	c	c	
1377	Kachnari	140123	413.1	722	121	a		1	a	a		c	c	c	c	c	c	a	
1378	Bajidnagar	140124	74.8	0	0														
1379	Lalpur	140125	72.7	523	85	a	a	a	a	a	a	c	c	c	c	c	c	c	
1380	Shahjad Nagar	140126	58.5	179	33			a	a	a	a	a	c	c	c	c	a	a	a
1381	Fakirabad	140127	185	819	154			1	a	a	a	c	c	c	c	c	c	c	
1382	Peng	140128	541	3835	688	l	3	1	b	b	c	c	c	c	c	c	c	c	
1383	Agaulapur	140129	329	1513	282		1	1	1	b	c	c	c	c	c	c	c	c	
1384	Kushalpur	140130	134.8	0	0														
1385	Babupur	140131	330.9	1177	212	b		1	b	b		c	c	c	c	c	c	a	
1386	Gajadharpur	140132	220.2	502	81		a	b	b			c	c	c	c	c	c	c	
1387	Arwapur	140133	301.2	1969	325		a		1	b		c	c	c	c	c	c	c	
<b>Block T O T A L :</b>			<b>28285.8</b>	<b>172048</b>	<b>30614</b>	<b>16</b>	<b>111</b>	<b>47</b>	<b>11</b>	<b>7</b>	<b>2</b>	<b>0</b>	<b>0</b>	<b>0</b>	<b>0</b>	<b>0</b>	<b>1</b>	<b>0</b>	<b>0</b>

**Census of India 2011- Village Directory**

Amenities and Land use ( As in 2009 )

Sl. No.	Name village	Location code no.	Number of Medical Amenities available. (If not available within the village, the distance range code viz; a for < 5 Kms, b for 5-10 Kms and c for 10+ kms of nearest place where facility is available is given).										Number of Non-Government Medical Amenities available.								Availability of drinking water - Yes / No							
			Community health centre (CHC)	Primary health centre (PHC)	Primary health sub centre (PHS)	Maternity and child welfare centre (MCW)	T.B. clinic (TBC)	Hospital-allopathic (HA)	Hospital-alternative medicine (HO)	Dispensary (D)	Veterinary hospital (VH)	Mobile health clinic (MHC)	Family welfare centre (FWC)	Charitable non Govt. hospital/Nursing home.	Medical practitioner with MBBS Degree	Medical practitioner with other degree	Medical practitioner with no degree	Traditional practitioner and faith healer .	Medicine Shop	Others	Tap water (Treated/Untreated)	Well water (Covered / Uncovered well)	Hand Pump	Tube wells / Bore well	Spring	River / Canal	Tank / Pond / Lake	Others
1	2	3	21	22	23	24	25	26	27	28	29	30	31	32	33	34	35	36	37	38	39	40	41	42	43	44	45	46

**Name of District:-Hardoi (0155)**

**Name of CD Block:-Hariyawan (269)**

1343	Thamarwa	140089	b	b	b	b	e	c	c	c	b	b	0	0	0	0	2	1	0	Yes	Yes	Yes	No	No	No	Yes	No	
1344	Bigha Rampur	140090	e	e	c	c	e	e	e	e	e	c	0	0	0	0	0	0	0	Yes	Yes	Yes	No	No	No	No	No	
1345	Padri	140091	b	b	b	b	b	b	b	b	b	b	0	0	0	0	0	0	0	Yes	Yes	Yes	Yes	No	No	Yes	No	
1346	Muradpur	140092	b	b	b	b	b	b	b	b	b	b	0	0	0	0	0	0	0	Yes	Yes	Yes	Yes	No	No	No	No	
1347	Majhiya	140093	b	a	a	b	b	b	c	c	1	c	b	0	0	2	3	1	3	0	Yes	Yes	Yes	No	Yes	No	No	No
1348	Lehna	140094	b	b	b	b	b	b	b	b	b	b	e	b	0	1	1	1	1	0	Yes	Yes	Yes	No	No	Yes	Yes	No
1349	Hillapur	140095	b	b	b	b	b	b	b	b	b	b	c	b	0	0	1	1	1	0	Yes	Yes	Yes	No	No	No	Yes	No
1350	Bakhariya	140096	b	1	b	b	b	b	b	b	b	b	c	b	0	1	1	1	1	0	Yes	Yes	Yes	No	No	No	Yes	No
1351	Tandauna	140097	b	a	b	b	b	b	b	b	b	b	c	b	0	1	1	1	1	0	Yes	Yes	Yes	No	No	Yes	Yes	No
1352	Raniyamau	140098	b	a	b	b	b	b	b	b	b	b	c	b	0	1	1	1	1	0	Yes	Yes	Yes	No	No	No	Yes	No
1353	Kathethiya	140099	b	b	b	b	b	b	b	b	b	b	c	b	0	0	2	1	0	0	Yes	Yes	Yes	No	No	No	Yes	No
1354	Katapur	140100	b	b	b	b	b	b	b	b	b	b	c	b	0	0	1	1	0	0	Yes	Yes	Yes	No	No	No	Yes	No
1355	Kathigara	140101	a	b	b	b	c	c	c	c	e	b	c	b	0	0	0	0	0	0	Yes	Yes	Yes	No	No	Yes	Yes	No
1356	Manipur	140102	b	b	b	b	e	e	e	e	b	b	b	0	0	0	0	0	0	0	Yes	Yes	Yes	Yes	No	No	Yes	No
1357	Aliyapur	140103	b	b	b	b	b	b	b	b	b	b	b	0	0	0	0	0	0	0	Yes	Yes	Yes	No	No	No	Yes	No
1358	Burdhagaon	140104	b	b	b	b	b	b	b	b	b	b	b	0	0	0	0	5	3	0	Yes	Yes	Yes	No	No	No	Yes	No
1359	Dhoviya	140105	c	b	b	e	e	e	c	c	b	c	e	0	0	0	0	0	0	0	Yes	Yes	Yes	No	No	No	Yes	No
1360	Barmahaula	140106	b	b	b	b	b	b	b	b	b	b	b	0	0	0	0	0	0	0	Yes	Yes	Yes	No	No	No	Yes	No
1361	Dulhapur	140107	c	b	e	e	c	c	c	c	b	e	e	0	0	0	0	0	0	0	Yes	Yes	Yes	No	No	No	Yes	No
1362	Khateli	140108	e	b	b	e	e	e	e	e	b	c	e	0	0	0	0	0	0	0	Yes	Yes	Yes	No	No	No	Yes	No
1363	Akohara	140109	c	c	e	e	e	c	c	c	c	e	e	0	0	1	1	0	0	Yes	Yes	Yes	Yes	No	Yes	Yes	Yes	No
1364	Purwa Hafjudinpur	140110	b	b	b	b	b	b	b	b	b	b	b	0	0	0	0	0	0	0	Yes	Yes	Yes	No	No	No	Yes	No
1365	Jareli	140111	b	b	b	b	e	a	e	c	b	e	0	0	0	4	2	0	0	Yes	Yes	Yes	No	No	No	Yes	No	
1366	Bagocha	140112	c	b	e	e	e	e	c	c	c	c	e	0	0	2	1	1	0	0	Yes	Yes	Yes	Yes	No	Yes	Yes	No
1367	Kaliyana	140113	e	b	b	b	e	e	e	e	b	b	0	0	0	0	1	0	0	0	Yes	Yes	Yes	No	No	No	Yes	No
1368	Bajehra	140114	c	e	e	e	e	c	c	c	e	e	e	0	0	1	1	0	0	Yes	Yes	Yes	No	No	No	Yes	No	
1369	Sirsa	140115	e	e	e	e	e	e	e	e	e	e	e	0	0	0	2	1	0	0	Yes	Yes	Yes	No	No	Yes	Yes	No
1370	Tandor	140116	a	a	a	e	e	c	c	c	a	e	0	0	0	0	2	0	0	0	Yes	Yes	Yes	No	No	No	Yes	Yes
1371	Aharapur	140117	b	b	b	b	b	b	b	b	b	b	b	0	0	0	0	0	0	0	Yes	Yes	No	No	No	No	No	No
1372	Sariyan	140118	b	b	b	b	b	b	b	b	b	b	b	0	0	0	0	0	0	0	Yes	Yes	Yes	No	No	Yes	No	No
1373	Barkatpur	140119	b	b	b	b	b	b	b	b	b	b	b	0	0	0	0	0	0	0	Yes	Yes	Yes	No	No	No	Yes	No
1374	Gopamau (Gramin)	140120																										
1375	Dariyabad	140121																										
1376	Rahimpur	140122	b	b	b	b	b	b	b	b	b	b	b	0	0	0	0	0	0	0	Yes	Yes	Yes	No	Yes	No	No	No
1377	Kachnari	140123	c	e	e	e	e	e	c	c	c	e	e	0	0	0	0	0	0	0	Yes	Yes	Yes	Yes	No	No	Yes	No
1378	Bajidnagar	140124																										
1379	Lalpur	140125	c	e	a	e	e	c	c	c	c	e	e	0	0	0	0	0	0	0	Yes	Yes	Yes	No	No	No	No	No
1380	Shahjad Nagar	140126	c	e	a	a	a	a	a	a	a	a	a	0	0	0	0	0	0	0	Yes	Yes	Yes	No	No	No	No	No
1381	Fakirabad	140127	c	e	a	e	e	c	c	c	e	e	e	0	0	0	0	0	0	0	Yes	Yes	Yes	No	No	No	No	No
1382	Peng	140128	c	e	e	e	e	e	c	c	c	e	e	0	0	0	0	0	0	0	Yes	Yes	Yes	No	No	No	No	No
1383	Agaulapur	140129	e	e	e	e	e	e	e	e	e	e	e	0	0	0	0	0	0	0	Yes	Yes	Yes	No	No	No	No	No
1384	Kushalpur	140130																										
1385	Babupur	140131	c	e	c	c	e	c	c	c	e	e	e	0	0	0	0	0	0	0	Yes	Yes	Yes	Yes	No	No	Yes	No
1386	Gajadharpur	140132	c	e	e	e	e	c	c	c	e	e	e	0	0	0	0	0	0	0	Yes	Yes	Yes	Yes	No	No	Yes	No
1387	Arwapur	140133	c	e	e	e	c	c	c	c	e	e	e	0	0	0	0	0	0	0	Yes	Yes	Yes	Yes	Yes	Yes	Yes	No
<b>Block T O T A L :</b>			<b>1</b>	<b>1</b>	<b>0</b>	<b>0</b>	<b>3</b>	<b>4</b>	<b>5</b>	<b>7</b>	<b>5</b>	<b>4</b>	<b>0</b>	<b>5</b>	<b>7</b>	<b>21</b>	<b>34</b>	<b>64</b>	<b>23</b>	<b>1</b>	<b>86</b>	<b>87</b>	<b>85</b>	<b>33</b>	<b>3</b>	<b>19</b>	<b>65</b>	<b>4</b>





**Census of India 2011- Village Directory**

Amenities and Land use ( As in 2009 )

Sr.No.	Name village	Location code no.	Village connected to highways,village roads, banks & credit societies (If amenities available code -Yes is given, If not available within the village , the distance range code viz; a for < 5 Kms, b for 5-10 Kms and c for 10+ kms of nearest place where facility is available is given).																	Availability of miscellaneous facilities (If amenities available code -Yes is given, If not available within the village , the distance range code viz; a for < 5 Kms, b for 5-10 Kms and c for 10+ kms of nearest place where facility is available is given).									
			68	69	70	71	72	73	74	75	76	77	78	79	80	81	82	83	84	85	86	87	88						
			Connected to national highway(NH)	Connected to state highway(SH)	Connected to major district road (MDR)	Connected to others district road	Pucca roads	Katcheha roads	Water bounded macadam(WBM) roads	Navigable waterway (river/canal)N/W	Footpaths (FP)	Commercial & Co-operative Banks	ATM	Agricultural Credit Societies	Self-Help Group (SHG)	Public distribution system (PDS) shop	Mandis / Regular market	Weekly Haat	Agricultural marketing society	Integrated Child Development Scheme (Nutritional Centres)	Anganwadi Centre (Nutritional Centres)	Others (Nutritional Centres)	ASHA (Accredited Social Health Activist)						

**Name of District:-Hardoi (0155)**

**Name of CD Block:-Hariyawan (269)**

1343	Thamarwa	140089	c	c	a	Yes	Yes	Yes	Yes			c	c	c	Yes	Yes	b	Yes	c	b	Yes	Yes	Yes
1344	Bigha Rampur	140090	c	c						Yes					Yes	Yes	a	a	c	b	Yes	Yes	Yes
1345	Padri	140091	c	b	b	Yes	Yes			Yes	b	c	b	Yes	Yes	b	Yes	b	b	Yes	Yes	Yes	Yes
1346	Muradpur	140092	c	c	c	Yes	Yes		Yes	Yes	c	e	e	c	Yes	a	a	b	b	Yes	Yes	Yes	Yes
1347	Majhiya	140093	c	b	b	Yes	Yes	Yes	Yes		Yes	c	b	Yes	Yes	b	Yes	c	Yes	Yes	Yes	Yes	Yes
1348	Lehna	140094	c	b	b	a	Yes			Yes	b	c	Yes	Yes	Yes	b	Yes	Yes	c	Yes	Yes	Yes	Yes
1349	Hillapur	140095	c	b	b	Yes	Yes	Yes	Yes	Yes	b	c	a	Yes	a	b	b	c	c	c	a	Yes	Yes
1350	Bakhariya	140096	c	b	b	a	Yes			Yes	b	c	Yes	Yes	Yes	b	a	c	c	Yes	Yes	Yes	Yes
1351	Tandauna	140097	c	b	b	a	Yes	Yes		Yes	b	c	Yes	Yes	Yes	b	b	c	c	Yes	Yes	Yes	Yes
1352	Raniyamau	140098	c	b	b	a	Yes	Yes		Yes	b	c	Yes	Yes	a	b	b	c	c	Yes	Yes	Yes	Yes
1353	Kathethiya	140099	c	b	b	Yes	Yes	Yes	Yes	Yes	b	c	b	Yes	Yes	b	Yes	c	c	c	Yes	Yes	Yes
1354	Katarpur	140100	c	b	a	Yes	Yes	Yes	Yes		Yes	b	c	a	Yes	a	b	b	c	c	Yes	Yes	Yes
1355	Kathigara	140101	c	c	b	b		Yes	a		b	b	b	Yes	Yes	b	a	b	b	Yes	Yes	Yes	Yes
1356	Manipur	140102	c	c	b	Yes		Yes			b	b	b	Yes	Yes	b	a	b	Yes	a	Yes	Yes	Yes
1357	Aliyapur	140103	c	b	a	a	a			Yes	b	c	b	a	Yes	b	a	c	Yes	Yes	Yes	Yes	Yes
1358	Burdhagaon	140104	c	Yes	Yes	Yes	Yes	Yes	Yes		b	c	b	Yes	Yes	Yes	Yes	c	Yes	Yes	Yes	Yes	Yes
1359	Dhoviya	140105	c	b	b	a	Yes	Yes		Yes	c	c	c	Yes	Yes	b	a	c	c	Yes	Yes	Yes	Yes
1360	Barmahaula	140106	c	b	a	Yes	Yes		Yes		b	c	b	Yes	Yes	a	a	c	Yes	Yes	Yes	Yes	Yes
1361	Dulhapur	140107	c	b	b	a	Yes	Yes		Yes	c	c	c	Yes	Yes	b	a	c	c	Yes	Yes	Yes	Yes
1362	Khateli	140108	c	b	b	a	Yes	Yes		Yes	c	e	e	Yes	Yes	b	a	c	Yes	Yes	Yes	Yes	Yes
1363	Akohara	140109	c	c	c	a	a	Yes	a		c	c	b	Yes	a	c	a	c	c	Yes	Yes	Yes	a
1364	Purwa Hafjudinpur	140110	c	b	a	Yes	Yes	Yes	Yes		b	c	b	Yes	Yes	b	a	c	Yes	Yes	Yes	Yes	Yes
1365	Jareli	140111	c	b	b	Yes	Yes	Yes	Yes	a	b	b	c	Yes	Yes	b	a	c	Yes	Yes	Yes	Yes	Yes
1366	Bagocha	140112	c	c	c	a	Yes	Yes	Yes	Yes	c	c	b	Yes	Yes	c	a	c	c	Yes	Yes	Yes	Yes
1367	Kaliyani	140113	c	c	c	b	Yes	Yes	Yes		c	c	c	Yes	Yes	Yes	Yes	Yes	Yes	Yes	Yes	Yes	Yes
1368	Bajehra	140114	c	c	b	Yes	Yes	Yes	Yes		Yes	b	c	b	Yes	Yes	b	a	c	c	Yes	Yes	Yes
1369	Sirsa	140115	c	c	c	Yes	Yes	Yes	c		Yes	c	c	e	Yes	Yes	Yes	Yes	c	c	Yes	Yes	Yes
1370	Tandor	140116	c	a	c	Yes	Yes	Yes			a	c	c	Yes	Yes	c	a	c	Yes	Yes	Yes	Yes	Yes
1371	Aharapur	140117	b	b	b	b				Yes	b	c	b	Yes	a	b	b	b	b	b	b	b	b
1372	Sariyan	140118	c	c	c	c				Yes	b	c	b	Yes	Yes	Yes	b	b	b	b	b	b	b
1373	Barkatpur	140119	c	c	c	c				Yes	b	c	b	Yes	a	b	Yes	Yes	Yes	Yes	Yes	Yes	Yes
1374	Gopamau (Gramin)	140120																					
1375	Dariyabad	140121																					
1376	Rahimpur	140122	b	b	b	b		Yes		Yes	b	c	b	Yes	Yes	Yes	b	b	b	b	b	b	b
1377	Kachnari	140123	c	c	Yes	Yes		Yes		Yes	c	c	c	Yes	b	b	b	c	b	b	Yes	Yes	Yes
1378	Bajidnagar	140124																					
1379	Lalpur	140125	c	c	c	c		Yes		Yes	c	c	c	Yes	Yes	Yes	a	a	c	Yes	Yes	Yes	Yes
1380	Shahjad Nagar	140126	c	c	c	c		Yes	Yes	Yes	c	c	a	c	a	a	a	a	c	c	c	c	Yes
1381	Fakirabad	140127	c	c	c	c		Yes	Yes		c	c	e	c	a	a	a	c	c	Yes	Yes	Yes	Yes
1382	Peng	140128	a	c	c	Yes	Yes	Yes	Yes		Yes			Yes	Yes	Yes	Yes	c	Yes	Yes	Yes	Yes	Yes
1383	Agaulapur	140129	c	c	Yes	c		Yes		Yes	c	c	c	c	Yes	a	a	Yes	c	Yes	Yes	Yes	Yes
1384	Kushalpur	140130																					
1385	Babupur	140131	c	c	Yes	Yes		Yes		Yes	c	c	c	Yes	b	b	b	c	b	b	Yes	Yes	Yes
1386	Gajadharpur	140132	c	c	Yes	Yes		Yes		Yes	c	c	c	Yes	b	b	c	b	b	Yes	Yes	Yes	Yes
1387	Arwapur	140133	c	b	Yes		Yes	Yes	Yes		Yes	b	c	b	Yes	Yes	Yes	Yes	Yes	Yes	Yes	Yes	Yes
<b>Block T O T A L :</b>			<b>5</b>	<b>7</b>	<b>24</b>	<b>51</b>	<b>55</b>	<b>65</b>	<b>42</b>	<b>8</b>	<b>45</b>	<b>3</b>	<b>0</b>	<b>5</b>	<b>73</b>	<b>64</b>	<b>8</b>	<b>24</b>	<b>11</b>	<b>31</b>	<b>77</b>	<b>83</b>	<b>82</b>

Sr.No.	Name village	Location code no.	Availability of miscellaneous facilities (If amenities available code -Yes is given, If not available within the village, the distance range code viz; a for < 5 Kms, b for 5-10 Kms and c for 10+ kms of nearest place where facility is available is given).											Availability of electricity (Yes/No)			
			Community centre with/without TV	Sports Field,	Sports Club / Recreation Centre	Cinema / Video Hall	Public Library	Public Reading Room	Newspaper Supply	Assembly Polling station	Birth & Death Registration Office	Power Supply for Domestic Use (ED)	Power Supply for Agricultural Use (EAC)	Power Supply for Commercial Use (EC)	Power Supply for All Uses (EA)		
1	2	3	89	90	91	92	93	94	95	96	97	98	99	100	101		

**Name of District:-Hardoi (0155)**

**Name of CD Block:-Hariyawan (269)**

1343	Thamarwa	140089	c	c	c	c	c	c	c	c	Yes	Yes	Yes	Yes	Yes
1344	Bigha Rampur	140090	b	c	c	c	c	c	c	c	c	Yes	Yes	Yes	Yes
1345	Padri	140091	b	c	c	c	c	c	Yes	Yes	c	Yes	Yes	Yes	Yes
1346	Muradpur	140092	b	b	b	b	b	b	b	b	b	Yes	Yes	Yes	Yes
1347	Majhiya	140093	b	Yes	c	b	c	c	b	Yes	c	Yes	Yes	Yes	Yes
1348	Lehna	140094	c	Yes	c	b	b	b	Yes	Yes	Yes	Yes	Yes	Yes	Yes
1349	Hillapur	140095	c	c	c	b	b	b	Yes	a	Yes	Yes	Yes	Yes	Yes
1350	Bakhariya	140096	Yes	c	Yes	c	b	b	b	Yes	Yes	Yes	Yes	Yes	Yes
1351	Tandauna	140097	c	Yes	c	b	b	b	Yes	Yes	Yes	Yes	Yes	Yes	Yes
1352	Raniyamau	140098	c	Yes	c	b	b	b	Yes	a	Yes	Yes	Yes	Yes	Yes
1353	Kathethiya	140099	c	c	Yes	b	b	b	Yes	Yes	Yes	Yes	Yes	Yes	Yes
1354	Katarpur	140100	c	a	c	b	b	b	Yes	Yes	b	Yes	Yes	Yes	Yes
1355	Kathigara	140101	c	b	c	b	c	b	Yes	Yes	b	Yes	Yes	Yes	Yes
1356	Manipur	140102	Yes	b	c	c	Yes	b	b	a	b	Yes	Yes	Yes	Yes
1357	Aliyapur	140103	c	c	c	b	c	c	Yes	Yes	a	Yes	Yes	Yes	Yes
1358	Burdhagaon	140104	c	b	c	b	c	c	Yes	Yes	Yes	Yes	Yes	Yes	Yes
1359	Dhoviya	140105	c	c	c	b	c	c	Yes	Yes	c	Yes	Yes	Yes	Yes
1360	Barmahaula	140106	c	c	c	b	c	c	Yes	Yes	Yes	Yes	Yes	Yes	Yes
1361	Dulhapur	140107	Yes	c	c	b	c	c	Yes	Yes	c	Yes	Yes	Yes	Yes
1362	Khateli	140108	c	c	c	b	c	c	Yes	Yes	c	Yes	Yes	Yes	Yes
1363	Akohara	140109	c	c	c	c	c	c	Yes	Yes	Yes	Yes	Yes	Yes	Yes
1364	Purwa Hafjudinpur	140110	c	c	c	b	c	c	Yes	Yes	Yes	Yes	Yes	Yes	Yes
1365	Jareli	140111	c	c	c	a	c	c	b	Yes	c	Yes	Yes	Yes	Yes
1366	Bagocha	140112	c	c	c	c	c	c	c	Yes	c	Yes	Yes	Yes	Yes
1367	Kaliyani	140113	b	c	c	c	c	c	c	Yes	Yes	Yes	Yes	Yes	Yes
1368	Bajehra	140114	c	Yes	c	c	c	c	c	Yes	Yes	Yes	Yes	Yes	Yes
1369	Sirsa	140115	c	Yes	c	c	c	c	c	Yes	Yes	Yes	Yes	Yes	Yes
1370	Tandor	140116	c	c	c	c	c	c	c	Yes	Yes	Yes	Yes	Yes	Yes
1371	Aharapur	140117	b	b	b	b	b	b	b	a	Yes	Yes	Yes	Yes	Yes
1372	Sariyan	140118	b	b	b	b	b	b	b	Yes	Yes	Yes	Yes	Yes	Yes
1373	Barkatpur	140119	Yes	Yes	Yes	Yes	Yes	Yes	Yes	b	Yes	Yes	Yes	Yes	Yes
1374	Gopamau (Gramin)	140120													
1375	Dariyabad	140121													
1376	Rahimpur	140122	b	b	b	b	b	b	b	Yes	Yes	Yes	Yes	Yes	Yes
1377	Kachnari	140123	c	c	c	c	c	c	c	Yes	c	Yes	Yes	Yes	Yes
1378	Bajidnagar	140124													
1379	Lalpur	140125	c	c	c	c	c	c	c	a	c	Yes	Yes	Yes	Yes
1380	Shahjad Nagar	140126	c	c	c	c	c	c	c	a	b	Yes	Yes	Yes	Yes
1381	Fakirabad	140127	c	c	c	c	c	c	a	a	c	Yes	Yes	Yes	Yes
1382	Peng	140128	c	c	c	c	c	c	c	Yes	c	Yes	Yes	Yes	Yes
1383	Agaulapur	140129	c	c	c	c	c	c	b	b	c	Yes	Yes	Yes	Yes
1384	Kushalpur	140130													
1385	Babapur	140131	c	c	Yes	c	c	c	c	a	c	Yes	Yes	Yes	Yes
1386	Gajadharpur	140132	Yes	c	c	c	c	c	c	a	c	Yes	Yes	Yes	Yes
1387	Arwapur	140133	Yes	Yes	Yes	Yes	Yes	Yes	Yes	Yes	Yes	Yes	Yes	Yes	Yes
<b>Block T O T A L :</b>			<b>12</b>	<b>19</b>	<b>10</b>	<b>6</b>	<b>10</b>	<b>8</b>	<b>33</b>	<b>65</b>	<b>32</b>	<b>87</b>	<b>87</b>	<b>87</b>	<b>87</b>

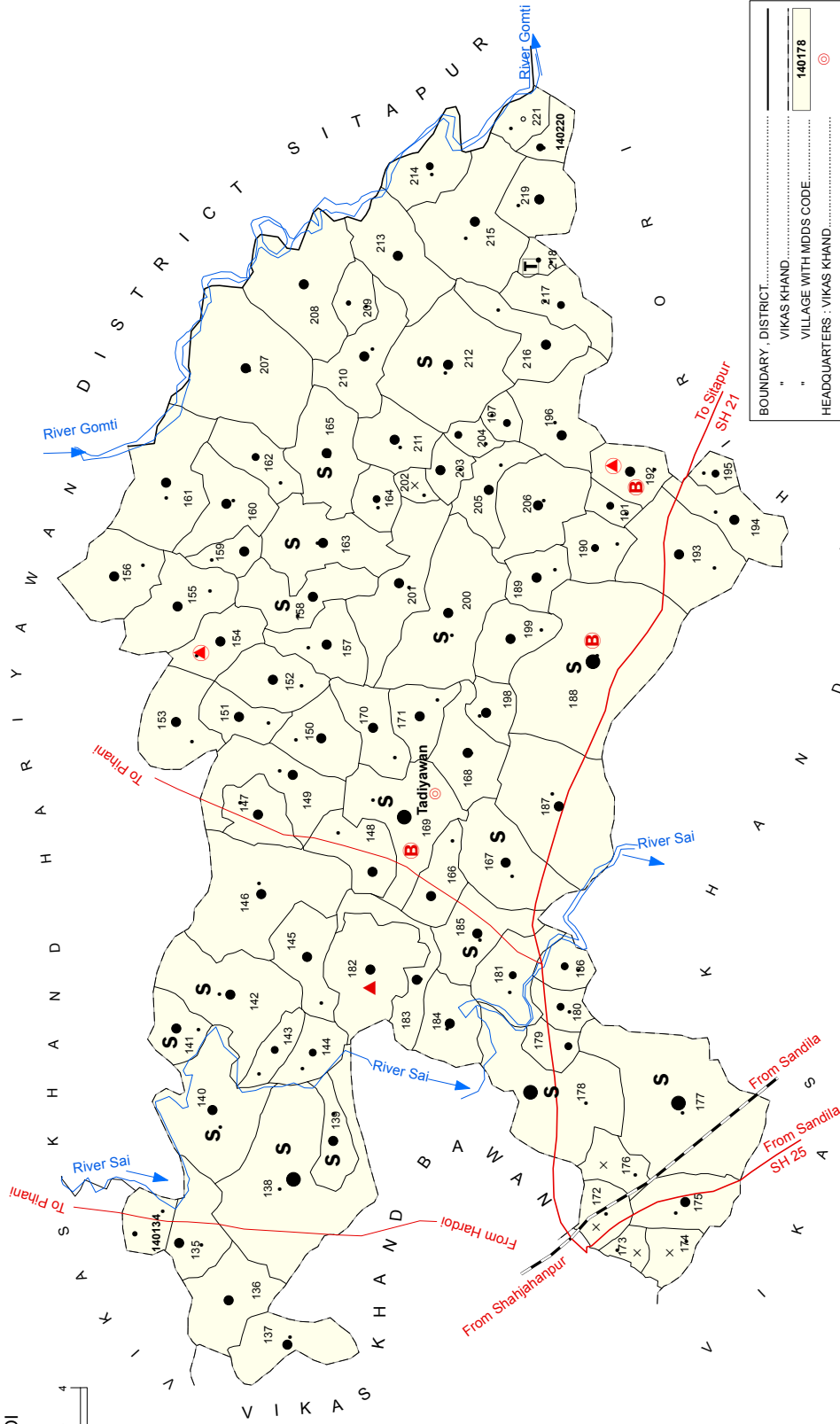
**Census of India 2011- Village Directory**  
Amenities and Land use ( As in 2009 )

Sr.No.	Name village	Location code no.	Land Use														
			Name	Distance range code i.e. a for < 5 Kms, b for 5-10 Kms and c for 10+ kms.	Area under different types of land use ( in hectares rounded up to one decimal place)										Total Irrigated Land Area	Total Un-irrigated Land Area	
					Nearest Town	Forests	Area under Non-agricultural Uses	Barren and Un-cultivable land	Permanent Pastures and Other Grazing Lands	Land Under Miscellaneous Tree Crops etc.	Culturable Waste Land	Fallow lands other than current fallows	Current Fallows	Net Area Sown			
1	2	3	102	103	104	105	106	107	108	109	110	111	112	113	114		
<b>Name of District:-Hardoi (0155)</b>																	
<b>Name of CD Block:-Hariyawan (269)</b>																	
1343	Thamarwa	140089			0.1	14.3	7.5	4.5	9.8	0.2	0	0	217.1	217.1	0		
1344	Bigha Rampur	140090			0	4	0	3.1	0	4	1.7	0	71.2	71.2	0		
1345	Padri	140091			0	60.7	0	0	1.5	4	14.9	10	332.4	330.2	2.3		
1346	Muradpur	140092			0.1	15.4	0	0	1.4	7.2	0	0.8	173.8	170.1	3.7		
1347	Majhiya	140093			3.3	4.3	4.3	0	3.3	2.8	200.3	19.6	739.5	739.5	0		
1348	Lehna	140094			0	43.2	0	0	6.6	6.8	31.9	10.1	261	236.4	24.6		
1349	Hillapur	140095			2.3	4.1	1.9	1.2	0	5.9	0	3.1	82.9	77.9	5		
1350	Bakhariya	140096			0	24.8	0	0	14.5	3.3	0	3.2	144.8	113	31.8		
1351	Tandauna	140097			9.6	21.3	0	2.3	1.9	2.2	28.2	10.1	262.1	245.8	16.3		
1352	Raniyamau	140098			2	11.2	0	0	7.9	4.1	8.5	2	84.1	79.6	4.5		
1353	Kathethiya	140099			4.3	9	3.7	0	0	4.3	3	0	179.3	169	10.3		
1354	Katarpur	140100			34.5	4.3	4.5	0	0.1	1.8	4.4	0	103.9	87.4	16.6		
1355	Kathigara	140101	HARDOI	c	0	46.3	0	4.6	0	18.7	34.8	84.3	307.7	297.5	10.2		
1356	Manipur	140102	GOPAMU	b	0	5	0	0	2.9	112.1	10.1	10	147	137.1	9.9		
1357	Aliyapur	140103			0	7	1.8	1	2.3	1	0	1.4	76.8	73.8	3		
1358	Burdhagaon	140104			0	45.8	3.2	0	5.2	5.7	0	13.7	525.9	505.7	20.1		
1359	Dhoviya	140105			8.4	18.6	2	17.4	2.1	23.4	18.2	0.2	419.6	403.7	15.9		
1360	Barmahaula	140106			0	15.2	1.4	0	4.9	0.7	0	9.6	132	128.3	3.7		
1361	Dulhapur	140107			6.6	8.4	1.9	0	0.1	2.6	0	8.4	220.6	218	2.7		
1362	Khateli	140108			15.4	13.4	4	0.7	4.9	9.8	8.2	5.2	231.8	202.7	29.1		
1363	Akohara	140109			0.5	12.4	7.4	0	1.3	0.7	3.2	7.1	151.2	126.2	25		
1364	Purwa Hafjudinpur	140110			0	17	1.3	0	3.8	1.1	0.1	1.5	183.5	177.3	6.2		
1365	Jareli	140111			0	3.1	33.9	3.9	92.6	10.1	20.9	34.5	473.3	369.2	104.1		
1366	Bagocha	140112			0	18.9	1.1	0	0	4.9	3.9	15.6	293.9	261.1	31.8		
1367	Kaliyani	140113			0	8.3	0	0.6	2.1	10.6	0.8	25.9	203.2	182.2	20		
1368	Bajehra	140114			0	21.3	15.3	0.6	37.1	4.7	7.3	3.4	198.6	168.6	30		
1369	Sirsa	140115			60.8	51.4	46.2	0	36.5	13.3	24.1	27.8	350.8	245.7	105.1		
1370	Tandor	140116			2.6	6.1	14.2	4.1	0	38	6.1	2.6	217.2	207.4	9.9		
1371	Aharapur	140117			0	4.4	0	0.6	0.5	0	5.3	2	56.7	53.7	3		
1372	Sariyan	140118			0	16.2	0	0	3.9	7.6	21	4	247.9	234	13.9		
1373	Barkatpur	140119			0	7.8	0	14.4	0	23.4	51.2	20	109.7	104.9	4.8		
1374	Gopamau (Gramin)	140120		c	36.8	95.1	12.6	0	24	33.3	0	48.7	614.4	550.6	63.8		
1375	Dariyabad	140121			0	0	0	0	99	0	0	0	139	139	0		
1376	Rahimpur	140122			0	34.7	0	0	0	63.5	12	5	285.7	251.4	34.4		
1377	Kachnari	140123			0	11.9	0	0	1.9	91.7	22.5	9.1	276.9	195.1	81.8		
1378	Bajidnagar	140124			0	0.8	0	0	0	0	24.1	1.2	48.7	44.5	4.2		
1379	Lalpur	140125			0	6.7	0	0.8	0.7	2.7	3.2	0	58.6	50.2	8.4		
1380	Shahjad Nagar	140126			0.3	1.8	0	0	0	0.3	0	3.1	52.9	42.2	10.7		
1381	Fakirabad	140127			0	10.9	0	0	0	26.6	10	16.3	121.2	111.1	10.1		
1382	Peng	140128			0	50.1	0	0	2	4	10	0.8	474	404	70		
1383	Agaulapur	140129			0	11.3	0	0	0	7.6	4.4	0.2	305.4	271.3	34.1		
1384	Kushalpur	140130			0	1.7	0	0	1.5	36.1	31.6	10	53.8	50.3	3.3		
1385	Babupur	140131			0	10	2.2	0	0.8	49.6	44.1	7.2	217.1	198.1	19		
1386	Gajadharpur	140132			0	9	0	0	0.8	0.8	9	6.1	194.5	185.1	9.4		
1387	Arwapur	140133			0	13.4	0	0	20.1	6.2	41.7	8.5	211.4	196	15.5		
<b>Block T O T A L :</b>					<b>0</b>	<b>0</b>	<b>430.3</b>	<b>2107</b>	<b>467.2</b>	<b>495.7</b>	<b>755.6</b>	<b>1544.4</b>	<b>1179.6</b>	<b>1442</b>	<b>19865.1</b>	<b>18317</b>	<b>1545.6</b>

**Census of India 2011- Village Directory**  
Amenities and Land use ( As in 2009 )

Sr.No.	Name village	Location code no.	Area irrigated by source (in hectare).					Name of three most important commodities manufactured		
			Canals ( C )	Wells/Tube-wells(W/TW)	Tanks/Lakes(T/L)	Water Falls(WF)	Others(O)	First	Second	Third
1	2	3	115	116	117	118	119	120	121	122
<b>Name of District:-Hardoi (0155)</b>										
<b>Name of CD Block:-Hariyawan (269)</b>										
1343	Thamarwa	140089	190.1	27	0	0	0			
1344	Bigha Rampur	140090	0	70.3	0	0	0.9	Rice	Flore	Sugar
1345	Padri	140091	0	330.2	0	0	0			
1346	Muradpur	140092	0	170.1	0	0	0	Rice	Flore	Sugar
1347	Majhiya	140093	0	571.1	138.2	30.2	0			
1348	Lehna	140094	0	236.4	0	0	0			
1349	Hillapur	140095	0	77.9	0	0	0			
1350	Bakhariya	140096	0	113	0	0	0			
1351	Tandauna	140097	0	245.8	0	0	0			
1352	Raniyamau	140098	73.1	6.5	0	0	0			
1353	Kathethiya	140099	109	60	0	0	0			
1354	Katarpur	140100	50.4	37	0	0	0			
1355	Kathigara	140101	297.5	0	0	0	0			
1356	Manipur	140102	0	137.1	0	0	0			
1357	Aliyapur	140103	45.8	0	0	0	28			
1358	Burdhagaon	140104	0	0	334.3	0	171.4			
1359	Dhoviya	140105	98.4	298.4	7	0	0			
1360	Barmahaula	140106	128.3	0	0	0	0			
1361	Dulhapur	140107	163.4	54.5	0	0	0			
1362	Khateli	140108	42.2	155.8	4.7	0	0			
1363	Akohara	140109	0	126.2	0	0	0			
1364	Purwa Hafjudimpur	140110	102.8	0	0	0	74.4			
1365	Jareli	140111	0	222.9	146.2	0	0			
1366	Bagocha	140112	116.2	18.2	0	0	126.8			
1367	Kaliyani	140113	82	100.2	0	0	0			
1368	Bajehra	140114	0	168.6	0	0	0			
1369	Sirsa	140115	0	245.7	0	0	0			
1370	Tandor	140116	105.2	102.2	0	0	0			
1371	Aharapur	140117	0	53.7	0	0	0			
1372	Sariyan	140118	0	234	0	0	0			
1373	Barkatpur	140119	0	104.9	0	0	0			
1374	Gopamau (Gramin)	140120	0	550.6	0	0	0			
1375	Dariyabad	140121	0	0	0	0	139			
1376	Rahimpur	140122	0	251.4	0	0	0			
1377	Kachnari	140123	0	195.1	0	0	0	Rice	Flore	Sugar
1378	Bajdnagar	140124	0	44.5	0	0	0			
1379	Lalpur	140125	0	50.2	0	0	0	Rice	Flore	Sugar
1380	Shahjad Nagar	140126	0	42.2	0	0	0	Flore		
1381	Fakirabad	140127	0	111.1	0	0	0	Rice	Flore	Sugar
1382	Peng	140128	0	404	0	0	0	Rice	Flore	Sugar
1383	Agaulapur	140129	0	271.3	0	0	0	Rice	Flore	Sugar
1384	Kushalpur	140130	0	50.3	0	0	0			
1385	Babupur	140131	0	198.1	0	0	0	Rice	Flore	Sugar
1386	Gajadharpur	140132	0	185.1	0	0	0	Rice	Flore	Sugar
1387	Arwapur	140133	0	196	0	0	0			
<b>Block T O T A L :</b>			<b>3230.1</b>	<b>10539.4</b>	<b>705.2</b>	<b>30.2</b>				

INDIA  
UTTAR PRADESH  
**VIKAS KHAND TADIYAWAN**  
(TAHSIL HARDOI)  
DISTRICT HARDOI



BOUNDARY, DISTRICT.....	VIKAS KHAND.....
"	"
"	VIKAS KHAND WITH MDDS CODE.....
"	VILLAGE WITH MDDS CODE.....
HEADQUARTERS - VIKAS KHAND.....	POPULATION SIZE OF VILLAGES : BELOW 200 ,
POPULATION SIZE OF VILLAGES : 200 - 499 , 500 - 999 , 1 000 - 4 999 , 5 000 AND ABOVE	UNINHABITED VILLAGE WITH MDDS CODE.....
STATE HIGHWAY.....	IMPORTANT METALLED ROADS.....
RAILWAY LINE : BROAD GAUGE.....	RIVER AND STREAM.....

<b>S</b>	HIGH SCHOOL/INTER COLLEGE.....
<b>T</b>	TECHNICAL INSTITUTIONS.....
<b>B</b>	BANK.....
<b>▲</b>	PRIMARY HEALTH CENTRE.....
<b>▲</b>	OTHER MEDICAL SERVICES.....

AREA(Sq.Km.).....	300.13
POPULATION.....	1,83,553
NUMBER OF VILLAGES.....	88

## Alphabetical list of Villages (CD Block Wise)

**Name of District: Hardoi**

**Name of CD BLOCK: Tadiyawan**

SR. NO.	NAME OF VILLAGE	2011 CENSUS LOCATION CODE NUMBER	2001 CENSUS LOCATION CODE NUMBER
1	Ahrapur	140134	03301000
2	Adampur	140158	03303400
3	Ali Nager	140161	03303700
4	Alisa Bad	140149	03302500
5	Amethya	140210	03308600
6	Asa	140178	03305400
7	Ayari	140155	03303100
8	Bahar	140177	03305300
9	Bahorwa	140154	03303000
10	Barauli	140150	03302600
11	Bargadiya	140191	03306700
12	Bargawan	140135	03301100
13	Barra Sarain	140208	03308400
14	Baruar	140219	03309500
15	Behta Chand	140174	03305000
16	Bharaon	140205	03308100
17	Bharayal	140188	03306400
18	Bhaunsari	140201	03307700
19	Bhaunta Kamalpur	140216	03309200
20	Bojhwa	140198	03307400
21	Dadwani	140190	03306600
22	Danialgang	140137	03301300
23	Deviya Fatteypur	140213	03308900
24	Dhear Maholiya	140172	03304800
25	Fukha	140163	03303900
26	Garhi	140145	03302100
27	Gauradanda	140167	03304300
28	Gulrhiha	140203	03307900
29	Gursanda	140206	03308200
30	Hariharpur	140165	03304100
31	Haripur Grant	140180	03305600
32	Harri	140147	03302300
33	Itoli	140186	03306200
34	Jagrauli	140194	03307000
35	Japra	140146	03302200
36	Jayrajpur	140215	03309100
37	Jiginiya	140220	03309600
38	Jigniya Kalan	140152	03302800
39	Jigniya Khurd	140151	03302700

40	Jio	140139	03301500
41	Kakumau	140193	03306900
42	Kala Aam	140192	03306800
43	Karanpur	140214	03309000
44	Kherwa Dalauli	140170	03304600
45	Kherwa Mahmoodpur	140202	03307800
46	Kotra	140212	03308800
47	Kuanmau	140218	03309400
48	Lalpur Bhaihari	140156	03303200
49	Lilwal	140142	03301800
50	Mahmadapur	140157	03303300
51	Masinha	140209	03308500
52	Murligang	140179	03305500
53	Nagheta	140173	03304900
54	Nanakgang Grnt	140175	03305100
55	Nanhey	140140	03301600
56	Narainpur Grant	140183	03305900
57	Navrangpur	140204	03308000
58	Nevada	140166	03304200
59	Nivuai	140171	03304700
60	Odra	140144	03302000
61	Pala	140184	03306000
62	Parsani	140181	03305700
63	Patkuawan	140136	03301200
64	Pura Bahadur	140138	03301400
65	Purwa Deoriya	140160	03303600
66	Ramnagar	140176	03305200
67	Ramuapur	140197	03307300
68	Rawal	140153	03302900
69	Saadeepur	140221	03309700
70	Sagrapur	140199	03307500
71	Sainchamau	140159	03303500
72	Sainti	140168	03304400
73	Sakhin	140196	03307200
74	Sandila	140182	03305800
75	Sardapur	140195	03307100
76	Saripur Chhachheta	140189	03306500
77	Sekhora	140207	03308300
78	Semrauli	140217	03309300
79	Shahpur Mugul	140162	03303800
80	Shivri	140141	03301700
81	Sihona	140211	03308700
82	Sikanderpur	140148	03302400
83	Sikrohari	140187	03306300

84	Tadiyawan	140169	03304500
85	Tari	140143	03301900
86	Teliyani	140164	03304000
87	Thokkhala	140200	03307600
88	Unouti	140185	03306100



**Census of India 2011- Village Directory**

Amenities and Land use ( As in 2009 )

Sr.No.	Name village	Location code no.	Total area of the village ( in hectares rounded up to one decimal place)	Total population ( 2011 census )	Number of households (2011 census)	Number of educational amenities available. (If not available within the village , the distance range code viz: a for < 5 Kms, b for 5-10 Kms and c for 10+ kms of nearest place where facility is available is given).													
						Pre-Primary school (PP)	Primary school (P)	Middle school (M)	Secondary School (S)	Senior Secondary school (SS)	Degree college of arts, science & commerce (ASC)	Engineering college(EC)	Medical college (MC)	Management institute (MI)	Polytechnic (Pt)	Vocational training school /ITI	Non-formal training centre (NFTC)	Special school for disabled (SSD)	Others (specify)
1	2	3	4	5	6	7	8	9	10	11	12	13	14	15	16	17	18	19	20

Name of District:-Hardoi (0155)

Name of CD Block:-Tadiyawan (270)

1388	Ahrapur	140134	203.5	396	79			a	a	c	c	c	c	c	c	c			
1389	Bargawan	140135	357	2356	411	1	3	1	b	b	b	c	b	c	b	c			
1390	Patkuawan	140136	451.5	2555	457		2	2	b	b	b	c	b	c	c	c			
1391	Danialgang	140137	299.8	2316	379	a	3	1	a	a	b	c	c	c	b	b	b		
1392	Pura Bahadur	140138	963.1	5594	964	1	2	1	1	b	b	c	c	c	c	b	c		
1393	Jio	140139	161.8	1302	227	b	1	a		2	b	b	c	c		c	b		
1394	Nanhey	140140	562.2	3489	665	b	2	1	1	c	c	c	c	c	c	c			
1395	Shivri	140141	199.3	1550	306	1	2	1	1	b	c	c	c	c	c	c	c		
1396	Lilwal	140142	591.4	3805	629	1	3	2	1	b	c	c	c	c	c	c	c		
1397	Tari	140143	159.8	841	147		1	1	b	b	c	c	c	c	c	c	c		
1398	Odra	140144	225	878	149		1	1	b	b	c	c	c	c	c	c	c		
1399	Garhi	140145	256.9	2051	351		2	a	b	b	c	c	c	c	c	c	c		
1400	Japra	140146	662.3	3633	555		3	2	b	b	c	c	c	c	c	c	c		
1401	Harri	140147	227.4	2190	346		2	1	a	a	c	c	c	c	c	c	a		
1402	Sikanderpur	140148	312.8	2812	493		2	1	a		c	c	c	c	c	c	c	1	
1403	Alisa Bad	140149	371.7	2537	451	a		1	a	a	c	c	c	c	c	c	c		
1404	Barauli	140150	304	2790	474	1	2	a	a	a	c	c	c	c	c	c	c	c	
1405	Jigniya Khurd	140151	167.5	1467	297	b		1	b	b	b	c	c	c	c	c	c		
1406	Jigniya Kalan	140152	275.5	1213	187	b		1	b	b	b	c	c	c	c	c	c	c	
1407	Rawal	140153	332.4	2722	452	1	2	1	b	b	c	c	c	c	c	c	c	c	
1408	Bahorwa	140154	278.3	2285	407	1	2	1	b	b	c	c	c	c	c	c	c	c	
1409	Ayari	140155	404.5	2153	369	a	1	1	c	c	c	c	c	c	c	c	c	c	
1410	Lalpur Bhasari	140156	384.8	1988	348	a	a	b	b	b	c	c	c	c	c	c	c	c	
1411	Mahmadapur	140157	221	2192	402	b	3	3	b	b	c	c	c	c	c	c	c		
1412	Adampur	140158	347.3	2744	518	c	2	2	1	b	c	c	c	c	c	c	c		
1413	Sainchamau	140159	131.9	1026	172		1	1	a	c	c	c	c	c	c	c	c		
1414	Purwa Deoriya	140160	326	1848	331	c	3	1	c	a	c	c	c	c	c	c			
1415	Ali Nager	140161	602.8	2662	430		1	1	b		c	c	c	c	c	c	c		
1416	Shahpur Mugul	140162	238.8	843	136		1	1	a	c	c	c	c	c	c	c	c		
1417	Fukha	140163	464.2	3227	563	a	3	1	1	1	c	c	c	c	c	c	c		
1418	Teliyani	140164	123.7	758	144	a		1	a	a	b	c	c	c		c	c		
1419	Hariharpur	140165	404.3	4103	700	1	3	2	1	b	c				c	c			
1420	Nevada	140166	213	1205	229		1												
1421	Gauradanda	140167	429.8	2892	511		2	1	1									1	
1422	Sainti	140168	276.9	2238	389	a	3	2	a	a	c	c	c	c	c	c	c	c	
1423	Tandiyawan	140169	516	5998	1079	2	2	1	1	1	c	c	c	c	c	c	c	c	
1424	Kherwa Dalauli	140170	277.7	1673	286	a	1	a	a	a	c	c	c	c	c	a	c	c	
1425	Nivuai	140171	186.4	1936	408	1	2	a	a	a	c	c	c	c	c	c	c	c	
1426	Dhear Maholiya	140172	73.4	0	0														
1427	Nagheta	140173	35.5	0	0														
1428	Behta Chand	140174	129.8	0	0														
1429	Nanakgang Grrnt	140175	369.7	1985	328	a	1	1	a	a	a	c	c	c	a	a	a		
1430	Rammagar	140176	140.7	0	0														
1431	Bahar	140177	1134.3	7922	1362	1	3	1	1	1	b	c	c	c	b	b	b	b	
1432	Asa	140178	809.3	5734	944	b	2	4	2	1	b	c	c	c	c	b	b	b	
1433	Murligang	140179	85.9	649	128	b	1	b	b	b	b	c	c	c	b	b	b	b	
1434	Haripur Grant	140180	169.8	696	141	b	1	b	b	b	c	c	c	c	c	b	b	b	

**Census of India 2011- Village Directory**

Amenities and Land use ( As in 2009 )

Sl.No.	Name village	Location code no.	Number of Medical Amenities available. (If not available within the village, the distance range code viz; a for < 5 Kms, b for 5-10 Kms and c for 10+ kms of nearest place where facility is available is given).										Number of Non-Government Medical Amenities available.								Availability of drinking water - Yes / No							
			Community health centre (CHC)	Primary health centre (PHC)	Primary health sub centre (PHS)	Maternity and child welfare centre (MCW)	T.B. clinic (TBC)	Hospital-allopathic (HA)	Hospital-alternative medicine (HO)	Dispensary (D)	Veterinary hospital (VH)	Mobile health clinic (MHC)	Family welfare centre (FWC)	Charitable non Govt. hospital/Nursing home.	Medical practitioner with MBBS Degree	Medical practitioner with other degree	Medical practitioner with no degree	Traditional practitioner and faith healer .	Medicine Shop	Others	Tap water (Treated/Untreated)	Well water (Covered / Uncovered well)	Hand Pump	Tube wells / Bore well	Spring	River / Canal	Tank / Pond / Lake	Others
1	2	3	21	22	23	24	25	26	27	28	29	30	31	32	33	34	35	36	37	38	39	40	41	42	43	44	45	46

Name of District:-Hardoi (0155)

Name of CD Block:-Tadiyawan (270)

1388	Ahrapur	140134	c	b	b	b	e	c	a	c	b	c	b	0	0	0	0	0	1	0	0	Yes	Yes	Yes	Yes	No	No	Yes	No
1389	Bargawan	140135	b	b	b	b	b	b	b	b	b	b	b	0	0	0	0	0	0	1	0	Yes	Yes	Yes	Yes	No	No	Yes	No
1390	Patkuawan	140136	b	b	b	b	b	b	b	b	b	b	b	0	0	0	0	0	0	0	0	Yes	Yes	Yes	Yes	No	No	Yes	No
1391	Danialgang	140137	b	b	b	b	b	b	b	b	b	b	b	0	0	0	0	0	0	0	0	Yes	Yes	Yes	Yes	No	Yes	Yes	No
1392	Pura Bahadur	140138	b	b			b	b	b	b	1	b	b	0	0	0	0	0	1	0	0	Yes	Yes	Yes	Yes	No	No	Yes	No
1393	Jio	140139	b	b	b	a	b	b	b	b	a	b	b	0	0	0	0	0	0	0	0	Yes	Yes	Yes	Yes	No	Yes	No	No
1394	Nanhey	140140	c	a	a	a	e	c	c	c	c	e	e	2	2	2	2	2	2	2	2	Yes	Yes	Yes	Yes	No	No	Yes	No
1395	Shivri	140141	b	b	c	b	b	b	b	b	b	b	b	0	0	0	0	0	0	0	0	Yes	Yes	Yes	Yes	No	No	Yes	No
1396	Lilwal	140142	b	b	c	b	b	b	b	b	b	b	b	0	0	0	0	0	0	0	0	Yes	Yes	Yes	Yes	No	No	Yes	No
1397	Tari	140143	c	b	b	b	e	c	c	c	b	b	b	0	0	0	0	0	0	0	0	Yes	Yes	Yes	Yes	No	Yes	Yes	No
1398	Odra	140144	c	b	b	b	c	c	c	b	b	b	b	0	0	0	0	0	0	0	0	Yes	Yes	Yes	Yes	No	Yes	Yes	No
1399	Garhi	140145	c	b	b	e	c	c	c	c	b	c	e	0	0	0	0	0	0	0	0	Yes	Yes	Yes	No	No	No	Yes	No
1400	Japra	140146	c	b	b	b	c	c	c	e	b	c	b	0	0	0	0	0	0	0	0	Yes	Yes	Yes	No	No	No	Yes	No
1401	Harri	140147	a	a	a	a	a	a	a	a	a	a	a	0	0	0	0	0	0	0	0	Yes	Yes	Yes	Yes	No	Yes	Yes	No
1402	Sikanderpur	140148	a	a	a	a	a	a	a	a	a	a	a	0	0	0	0	0	0	0	0	Yes	Yes	Yes	Yes	No	No	Yes	No
1403	Alisa Bad	140149	a	a	a	a	a	a	a	a	a	a	a	0	0	0	0	0	0	0	0	Yes	Yes	Yes	No	No	Yes	Yes	No
1404	Barauli	140150	c	a	a	a	e	c	c	c	a	c	e	0	0	0	0	0	0	0	0	Yes	Yes	Yes	No	No	Yes	Yes	No
1405	Jigniya Khurd	140151	c	b	b	b	e	a	a	a	b	a	a	0	0	0	0	0	0	0	0	Yes	Yes	Yes	No	No	Yes	Yes	No
1406	Jigniya Kalan	140152	c	b	b	b	e	c	c	c	b	c	e	0	0	0	0	0	0	0	0	Yes	Yes	Yes	No	No	Yes	Yes	No
1407	Rawal	140153	c	b	b	b	e	c	c	c	e	b	c	0	0	0	0	0	0	0	0	Yes	Yes	Yes	Yes	No	Yes	Yes	No
1408	Bahorwa	140154	b	1	b	b	b	b	b	b	b	b	b	0	0	0	1	0	0	0	0	Yes	Yes	Yes	Yes	No	Yes	Yes	Yes
1409	Ayari	140155	c	e	c	e	c	c	c	c	e	e	e	0	0	0	0	0	0	0	0	Yes	Yes	Yes	Yes	No	Yes	Yes	No
1410	Lalpur Bhasari	140156	c	e	b	e	c	c	c	c	e	e	e	0	0	0	0	0	0	0	0	Yes	Yes	Yes	Yes	No	No	Yes	No
1411	Mahmadapur	140157	b	b	b	b	b	b	b	b	b	b	c	0	0	0	0	0	0	0	0	Yes	Yes	Yes	Yes	No	Yes	Yes	No
1412	Adampur	140158	b	b	b	b	b	a	c	b	b	b	b	0	0	0	2	1	0	0	0	Yes	Yes	Yes	Yes	No	Yes	Yes	No
1413	Sainchamau	140159	c	e	e	e	e	c	a	c	e	e	e	0	0	0	0	0	0	0	0	Yes	Yes	Yes	No	No	No	Yes	No
1414	Purwa Deoriya	140160	c	e	c	c	e	c	a	c	e	e	c	0	0	0	0	0	0	0	0	Yes	Yes	Yes	Yes	No	No	Yes	No
1415	Ali Nager	140161	c											0	0	0	0	0	0	0	0	Yes	Yes	Yes	Yes	No	Yes	Yes	No
1416	Shahpur Mugul	140162	e	e	c	c	c	c	a	e	e	e	c	0	0	0	0	0	0	0	0	Yes	Yes	Yes	Yes	No	No	Yes	No
1417	Fukha	140163	b	b	b	b	b	b						0	0	0	1	2	2	0	Yes	Yes	Yes	No	No	Yes	No	No	No
1418	Teliyani	140164	b	b	b									0	0	0	0	0	0	0	0	Yes	Yes	Yes	No	No	Yes	No	No
1419	Hariharpur	140165		b	b	b	b	b	b	b	b	b	b	0	0	0	3	3	3	0	Yes	Yes	Yes	Yes	No	No	No	No	No
1420	Nevada	140166												0	0	0	0	0	0	0	0	Yes	Yes	Yes	No	No	No	Yes	No
1421	Gauradanda	140167												0	0	0	0	0	0	0	0	Yes	Yes	Yes	Yes	No	Yes	Yes	No
1422	Sainti	140168	a	a	a	a	a	a	a	a	a	a	c	0	0	0	0	0	0	0	0	Yes	Yes	Yes	Yes	No	Yes	Yes	No
1423	Tandiyanwan	140169	c				e	c	c	c	c	c	e	0	0	0	0	0	0	0	0	Yes	Yes	Yes	No	No	No	No	No
1424	Kherwa Dalauji	140170	c	a	a	a	e	c	a	c	a	a	c	0	0	0	0	0	0	0	0	Yes	Yes	Yes	No	No	No	No	No
1425	Nivuaji	140171	c	a	a	a	c	c	a	c	a	c	e	0	0	0	0	0	0	0	0	Yes	Yes	Yes	No	No	No	No	No
1426	Dhear Maholiya	140172																											
1427	Nagheta	140173																											
1428	Behita Chand	140174																											
1429	Nanagang Grmt	140175	a	a	a	a	a	a	a	a	a	a	a	0	0	0	0	0	0	0	0	Yes	Yes	Yes	Yes	No	No	No	No
1430	Ramnagar	140176																											
1431	Bahar	140177	b		b	b	b	b	b	b	1	b	b	0	0	0	0	0	0	0	0	Yes	Yes	Yes	No	No	No	No	No
1432	Asa	140178	b	b	b	b	b	b	b	b	b	b	b	0	0	0	0	0	0	0	0	Yes	Yes	Yes	Yes	No	No	No	No
1433	Murligang	140179	b		b	b	b	b	b	b	b	b	b	0	0	0	0	0	0	0	0	Yes	Yes	Yes	Yes	No	Yes	Yes	No
1434	Hariapur Grant	140180	b	b	b	b	b	b	b	b	b	b	b	0	0	0	0	0	0	0	0	Yes	Yes	Yes	Yes	No	No	Yes	No

**Census of India 2011- Village Directory**

Amenities and Land use ( As in 2009 )

Sr.No.	Name village	Location code no.	Availability of toilet & others Yes / No				Communication and transport facilities (If amenities available code -Yes is given except for Village Pin Code ,If not available within the village , the distance range code viz; a for < 5 Kms, b for 5-10 Kms and c for 10+ kms of nearest place where facility is available is given).																		
			Community toilet including bath.	Community toilet excluding bath.	Rural sanitary mart or sanitary hardware outlet available near the village.	Community bio- gas or recycle of waste for productive use.	Post office(PO)	Sub post office (SPO)	Post & Telegraph office ( P&TO)	Village Pin Code	Telephones (Land lines)	Public call office (PCO)	Mobile phone coverage	Internet cabs/ Common service centre (CSC)	Private courier facility	Bus service (Public & Private)	Railway stations	Auto/Modified Autos	Taxis and Vans	Tractors	Cycle-pulled rickshaws(Manual & Machine driven)	Carts driven by animals	Sea /River ferry service		

Name of District:-Hardoi (0155)

Name of CD Block:-Tadiyawan (270)

1388	Ahrapur	140134	No	No	No	No	c	b	c		c	b	Yes	c	c	Yes	c	b	Yes	Yes		Yes	
1389	Bargawan	140135	No	No	No	No	b	b	b		b	b	Yes	Yes	b	Yes	c	b	Yes	Yes	b	Yes	
1390	Patkuawan	140136	No	No	No	No	b	b	b		b	b	Yes	Yes	b	a	b	b	b			Yes	
1391	Danialgang	140137	No	No	No	No	b	b	b		b	a	Yes	Yes	b	a	a	b	Yes	Yes	b	Yes	
1392	Pura Bahadur	140138	No	No	No	No	b	Yes	b	241001	Yes	b	Yes	Yes	b	Yes	b	b	Yes	Yes	Yes	Yes	
1393	Jio	140139	No	No	No	No	b	a	b	241001	b	b	Yes	b	b	a	b	b	b	Yes	Yes	Yes	
1394	Nanhey	140140	No	No	No	No	a	a	a		c	c	Yes	Yes	c	a	c	a	a			Yes	Yes
1395	Shivri	140141	No	No	No	No	a	b	c		b	b	Yes	c	b	c	b	b	Yes			Yes	
1396	Lilwal	140142	No	No	No	No	Yes	b	c		b	b	Yes	Yes	c	b	b	b	b	Yes		Yes	
1397	Tari	140143	No	No	No	No	a	a	c		c	c	Yes	c	c	b	c	b	b			Yes	
1398	Odra	140144	No	No	No	No	a	a	c		c	c	Yes	c	c	b	c	b	b			Yes	
1399	Garhi	140145	No	No	No	No	c	a	c		c	b	Yes	Yes	c	b	c	b	b			Yes	
1400	Japra	140146	No	No	No	No	c	b	e		c	b	Yes	Yes	c	b	c	b	b			Yes	
1401	Harri	140147	No	Yes	No	No	a	a	a		a	a	Yes	Yes	c	a	c	a	Yes	Yes	Yes	Yes	c
1402	Sikanderpur	140148	No	Yes	No	No	a	a	a		a	a	Yes	Yes	c	Yes	c	a	Yes	Yes	Yes	Yes	
1403	Alisa Bad	140149	No	Yes	No	No	a	a	a		a	a	Yes	Yes	a	Yes	a	a	Yes	Yes	Yes	Yes	
1404	Barauli	140150	No	No	No	No	c	a	c		a	a	Yes	Yes	c	a	c	b	a	b		Yes	
1405	Jigniya Khurd	140151	No	No	No	No	c	a	e		b	b	Yes	c	c	b	c	b	b	b		Yes	
1406	Jigniya Kalan	140152	No	No	No	No	c	a	c		b	b	Yes	c	b	c	b	b	b	a		Yes	
1407	Rawal	140153	No	No	No	No	c	b	e		b	b	Yes	Yes	c	b	c	b	b	b		Yes	
1408	Bahorwa	140154	No	No	No	No	c	Yes	c		b	b	Yes	Yes	c	b	c	b	b	Yes		Yes	
1409	Ayari	140155	No	No	No	No	c	a	e		Yes	c	Yes	Yes	c	b	c	b	b	Yes		Yes	
1410	Lalpur Bhaisari	140156	No	No	No	No	c	b	c		a	e	Yes	c	c	b	c	b	b	Yes		Yes	Yes
1411	Mahmadapur	140157	No	No	No	No	c	a	c		b	b	Yes	Yes	c	Yes	c	b	Yes		c	Yes	
1412	Adampur	140158	No	No	No	No	c	a	c		a	a	Yes	Yes	c	a	c	a	a	Yes	c	Yes	
1413	Sainchamau	140159	No	No	No	No	c	a	c	241001	c	a	Yes	c	e	a	c	a	a	Yes	e	Yes	
1414	Purwa Deoriya	140160	No	No	No	No	c	Yes	c	241404	c	a	Yes	c	c	a	c	a	a	Yes	c	Yes	
1415	Ali Nager	140161	No	No	No	No	b	b	b		Yes		Yes			b	c				a	Yes	
1416	Shahpur Mugul	140162	No	No	No	No	c	a	e		c	a	Yes	c	c	a	c	a	a	Yes	c	Yes	
1417	Fukha	140163	No	No	No	No	a	c	e				Yes	Yes							Yes		Yes
1418	Teliyani	140164	No	No	No	No	a	c	c				Yes								Yes		Yes
1419	Hariharpur	140165	No	No	No	No	Yes	c	c		Yes	Yes	Yes	Yes	Yes	Yes	Yes	Yes	Yes	Yes	Yes	Yes	
1420	Nevada	140166	No	No	No	No	a	a	a		a	a	Yes	a	a	Yes	a					Yes	Yes
1421	Gauradanda	140167	No	No	No	No	b	b	b		b	b	Yes	Yes	b	Yes	b	b	Yes	Yes	Yes	Yes	
1422	Sainti	140168	No	No	No	No	c	b	c		a	a	Yes	Yes	c	a	c	b	Yes			Yes	
1423	Tandiyawan	140169	No	No	No	No	c	Yes	e		Yes	Yes	Yes	Yes	c	Yes	c	c	Yes		Yes	Yes	
1424	Kherwa Dalauli	140170	No	No	No	No	c	a	c		a	c	Yes	c	c	a	c	c	c	a		Yes	
1425	Nivuai	140171	No	No	No	No	c	a	c		Yes	a	Yes	c	c	a	c	a		c		Yes	
1426	Dhear Maholiya	140172																					
1427	Nagheta	140173																					
1428	Behta Chand	140174																					
1429	Nanagang Grnt	140175	No	No	No	No	a	a	a		a	a	Yes	a	a	a	a	a	a	a	a	a	a
1430	Ramnagar	140176																					
1431	Bahar	140177	No	No	No	No	b	Yes	b		b	b	Yes	Yes	b	b	b	b	Yes	b	Yes	b	b
1432	Asa	140178	No	No	No	No	b	b	b		Yes	Yes	Yes	Yes	b	Yes	b	b	b	Yes	Yes	Yes	
1433	Murligang	140179	No	No	No	No	b	b	b		Yes	b	Yes	b	b	Yes	b	b	b	Yes	Yes	Yes	
1434	Haripur Grant	140180	No	No	No	No	b	b	b		Yes	b	Yes	b	b	a	b	b	Yes	Yes	Yes	b	b

**Census of India 2011- Village Directory**

Amenities and Land use ( As in 2009 )

Sr.No.	Name village	Location code no.	Village connected to highways,village roads, banks & credit societies (If amenities available code -Yes is given, If not available within the village , the distance range code viz; a for < 5 Kms, b for 5-10 Kms and c for 10+ kms of nearest place where facility is available is given).																	Availability of miscellaneous facilities (If amenities available code -Yes is given, If not available within the village , the distance range code viz; a for < 5 Kms, b for 5-10 Kms and c for 10+ kms of nearest place where facility is available is given).									
			68	69	70	71	72	73	74	75	76	77	78	79	80	81	82	83	84	85	86	87	88						
			Connected to national highway(NH)	Connected to state highway(SH)	Connected to major district road (MDR)	Connected to others district road	Pucca roads	Katcheha roads	Water bounded macadam(WBM) roads	Navigable waterway (river/canal)N/W	Footpaths (FP)	Commercial & Co-operative Banks	ATM	Agricultural Credit Societies	Self-Help Group (SHG)	Public distribution system (PDS) shop	Mandis / Regular market	Weekly Haat	Agricultural marketing society	Integrated Child Development Scheme (Nutritional Centres)	Anganwadi Centre (Nutritional Centres)	Others (Nutritional Centres)	ASHA (Accredited Social Health Activist)						

**Name of District:-Hardoi (0155)**

**Name of CD Block:-Tadiyawan (270)**

1388	Ahrapur	140134	c	Yes	Yes	Yes	Yes	Yes	Yes					c	c	b	Yes	a	c	a	c	Yes	Yes	Yes	Yes
1389	Bargawan	140135	c	Yes	Yes	Yes	Yes	Yes	Yes					b	b	b	Yes	Yes	b	Yes	b	Yes	Yes	Yes	Yes
1390	Patkuawan	140136			Yes	Yes	Yes	Yes	Yes					b	b	b	Yes	Yes	c	a	b	Yes	Yes	Yes	Yes
1391	Danialgang	140137		Yes	Yes	Yes	Yes	Yes	Yes	Yes		Yes		b	b	b	Yes	Yes	a	a	b	Yes	Yes	Yes	Yes
1392	Pura Bahadur	140138	b	Yes	Yes	Yes	Yes	Yes	Yes	Yes				b	b	Yes	Yes	Yes	b	Yes	b	Yes	Yes	Yes	Yes
1393	Jio	140139	b	b	a	Yes	Yes	Yes	Yes	Yes				b	b	a	Yes	Yes	b	a	b	b	Yes	Yes	Yes
1394	Nanhey	140140			Yes	Yes	Yes	Yes	Yes					c	c	c	Yes	Yes	c	Yes	c	Yes	Yes	Yes	Yes
1395	Shivri	140141	c	b	b	b	Yes	Yes	Yes	Yes		Yes		c	c	b	Yes	Yes	b	Yes	b	Yes	Yes	Yes	Yes
1396	Lilwal	140142	c	b	b	b	Yes	Yes	Yes	Yes		Yes		c	c	b	Yes	Yes	b	Yes	b	b	Yes	Yes	Yes
1397	Tari	140143			Yes	Yes	Yes	Yes	Yes					c	c	a	c	Yes	c	a	c	Yes	Yes	Yes	Yes
1398	Odra	140144				Yes	Yes	Yes	Yes	Yes				c	c	a	c	Yes	a	a	a	Yes	Yes	Yes	Yes
1399	Garhi	140145	c	c	b	b	Yes	Yes	Yes	Yes		Yes		b	Yes	Yes	Yes	Yes	c	b	c	b	Yes	Yes	Yes
1400	Japra	140146	c	b	b	b	Yes	Yes	Yes	Yes		Yes		b	c	b	Yes	Yes	b	b	c	c	Yes	Yes	Yes
1401	Harri	140147	c	c	Yes	Yes		Yes	Yes	Yes				c	c	c	Yes	Yes	a	a	c	a	Yes	Yes	Yes
1402	Sikanderpur	140148	c	c	Yes	Yes		Yes	Yes	Yes		Yes	Yes	c	c	c	Yes	Yes	a	a	a	a	Yes	Yes	Yes
1403	Alisa Bad	140149	c	c	Yes	Yes		Yes	Yes	Yes				c	c	c	Yes	Yes	a	a	c	a	Yes	Yes	Yes
1404	Barauli	140150	c	c	Yes	Yes	Yes	Yes	Yes	Yes				c	c	a	Yes	Yes	c	a	a	c	Yes	Yes	Yes
1405	Jigniya Khurd	140151	c	c	Yes	Yes	Yes	Yes	Yes	Yes				b	c	b	Yes	Yes	c	b	b	c	Yes	Yes	Yes
1406	Jigniya Kalan	140152	c	c	Yes	Yes	Yes	Yes	Yes	Yes				b	c	b	Yes	Yes	c	b	b	c	Yes	Yes	Yes
1407	Rawal	140153	c	c	Yes	Yes	Yes	Yes	Yes	Yes				b	c	b	Yes	Yes	c	b	b	c	Yes	Yes	Yes
1408	Bahorwa	140154	c	c	b	Yes	Yes	Yes	Yes	Yes				b	c	b	Yes	Yes	c	Yes	c	b	Yes	Yes	Yes
1409	Ayari	140155	c	c	c	Yes	Yes	Yes	Yes	Yes				c	c	c	Yes	Yes	c	c	c	Yes	Yes	Yes	c
1410	Lalpur Bhaisari	140156	c	c	c	b	Yes	Yes	Yes	Yes				c	c	c	Yes	Yes	c	a	c	c	Yes	Yes	Yes
1411	Mahmadapur	140157	c	Yes	Yes	Yes				Yes				b	c	b	Yes	Yes	c	a	c	b	Yes	Yes	Yes
1412	Adampur	140158	c	c	c	Yes	Yes	Yes	Yes	Yes				a	c	c	Yes	Yes	a	a	c	b	Yes	Yes	Yes
1413	Sainchamau	140159	c	c	a	c	a	Yes	Yes	Yes				a	c	c	Yes	Yes	a	a	a	c	Yes	Yes	a
1414	Purwa Deoriya	140160	c	c	a	Yes	Yes	Yes	Yes	Yes				a	c	c	Yes	Yes	a	a	c	c	Yes	Yes	Yes
1415	Ali Nager	140161	c	b	Yes		Yes	Yes	Yes	Yes		Yes		b	c		Yes	Yes	Yes	Yes	Yes	Yes	Yes	Yes	Yes
1416	Shahpur Mugul	140162	c	c	a	Yes	Yes	Yes	Yes	Yes				a	c	c	Yes	Yes	a	a	c	c	Yes	Yes	Yes
1417	Fukha	140163				Yes	Yes	Yes	Yes	Yes	Yes	Yes					Yes	Yes	Yes	Yes	Yes	Yes	Yes	Yes	Yes
1418	Teliyani	140164	c	c	a	a		Yes									Yes	Yes	Yes	a	Yes	Yes	Yes	Yes	Yes
1419	Hariharpur	140165	c	Yes	Yes	Yes	Yes	Yes	Yes	Yes				c	c	Yes	Yes	Yes	Yes	Yes	Yes	a	Yes	Yes	Yes
1420	Nevada	140166	Yes	Yes	Yes	Yes		Yes	Yes	Yes				a	a	a	Yes	Yes	a	a	a	c	Yes	Yes	Yes
1421	Gauradanda	140167	Yes	Yes	Yes	Yes	Yes	Yes	Yes					b	c	b	Yes	Yes	a	a	a	Yes	Yes	Yes	Yes
1422	Sainti	140168	c	c	b	b	Yes	Yes	a					a	c	a	Yes	Yes	c	a	a	a	Yes	Yes	Yes
1423	Tandiyawan	140169	a	c	b	Yes	Yes	Yes	Yes	Yes				Yes	c	Yes	Yes	Yes	Yes	Yes	Yes	Yes	Yes	Yes	Yes
1424	Kherwa Dalauli	140170	c	c	b	a	Yes	Yes	Yes	Yes				a	c	a	Yes	Yes	c	a	a	c	Yes	Yes	Yes
1425	Nivuai	140171	c	c	a	a	Yes	Yes	Yes	Yes				a	c	a	Yes	Yes	c	a	Yes	c	Yes	Yes	Yes
1426	Dhear Maholiya	140172																							
1427	Nagheta	140173																							
1428	Behra Chand	140174																							
1429	Nanakgang Grnt	140175	a	a	a	a				Yes				a	a	a	a	Yes	Yes	Yes	Yes	Yes	Yes	Yes	Yes
1430	Ramnagar	140176																							
1431	Bahar	140177	b	b	Yes	Yes	Yes	Yes	Yes	Yes				b			Yes	Yes	Yes	Yes	Yes	Yes	Yes	Yes	Yes
1432	Asa	140178	c	Yes	Yes	Yes	Yes	Yes		Yes				b	b	b	Yes	Yes	b	Yes	b	Yes	Yes	Yes	Yes
1433	Muriligang	140179	b	Yes	Yes	b	Yes	Yes	Yes	Yes				b	b	b	b	a	b	b	b	b	Yes	Yes	Yes
1434	Haripur Grant	140180	a	b	b	a	Yes	Yes	Yes	Yes				b	b	b	b	Yes	b	b	b	b	Yes	Yes	Yes

Sr.No.	Name village	Location code no.	Availability of miscellaneous facilities (If amenities available code -Yes is given, If not available within the village , the distance range code viz; a for < 5 Kms, b for 5-10 Kms and c for 10+ kms of nearest place where facility is available is given).										Availability of electricity (Yes/No)			
			Community centre with/without TV	Sports Field,	Sports Club / Recreation Centre	Cinema / Video Hall	Public Library	Public Reading Room	Newspaper Supply	Assembly Polling station	Birth & Death Registration Office	Power Supply for Domestic Use (ED)	Power Supply for Agricultural Use (EAC)	Power Supply for Commercial Use (EC)	Power Supply for All Uses (EA)	
1	2	3	89	90	91	92	93	94	95	96	97	98	99	100	101	

**Name of District:-Hardoi (0155)**

**Name of CD Block:-Tadiyawan (270)**

1388	Ahrapur	140134	c	c	c	c	c	c	Yes	Yes	Yes	Yes	Yes	Yes	Yes
1389	Bargawan	140135	b	b	b	b	b	b	Yes	Yes	Yes	Yes	Yes	Yes	Yes
1390	Patkuawan	140136	b	Yes	b	b	b	b	Yes	Yes	Yes	Yes	Yes	Yes	Yes
1391	Danialgang	140137	b	b	b	b	b	b	Yes	Yes	b	Yes	Yes	Yes	Yes
1392	Pura Bahadur	140138	b	Yes	b	b	b	b	Yes	Yes	Yes	Yes	Yes	Yes	Yes
1393	Jio	140139	b	a	b	b	b	b	a	Yes	Yes	Yes	Yes	Yes	Yes
1394	Nanhey	140140	c	Yes	c	c	c	c	Yes	Yes	Yes	Yes	Yes	Yes	Yes
1395	Shivri	140141	b	c	c	c	c	c	Yes	Yes	b	Yes	Yes	Yes	Yes
1396	Lilwal	140142	b	c	c	c	c	c	Yes	Yes	b	Yes	Yes	Yes	Yes
1397	Tari	140143	c	Yes	c	c	c	c	Yes	Yes	Yes	Yes	Yes	Yes	Yes
1398	Odra	140144	c	c	c	c	c	c	c	Yes	c	Yes	Yes	Yes	Yes
1399	Garhi	140145	b	c	c	c	c	c	b	Yes	b	Yes	Yes	Yes	Yes
1400	Japra	140146	c	c	c	c	c	c	b	Yes	c	Yes	Yes	Yes	Yes
1401	Harri	140147	a	Yes	Yes	a	c	c	c	Yes	c	Yes	Yes	Yes	Yes
1402	Sikanderpur	140148	a	Yes	Yes	c	c	c	c	Yes	c	Yes	Yes	Yes	Yes
1403	Alisa Bad	140149	a	Yes	Yes	c	c	c	c	Yes	c	Yes	Yes	Yes	Yes
1404	Barauli	140150	c	c	c	c	c	c	a	Yes	a	Yes	Yes	Yes	Yes
1405	Jigniya Khurd	140151	c	c	c	c	c	c	b	Yes	b	Yes	Yes	Yes	Yes
1406	Jigniya Kalan	140152	c	c	c	c	c	c	b	Yes	b	Yes	Yes	Yes	Yes
1407	Rawal	140153	c	c	c	c	c	c	b	Yes	Yes	Yes	Yes	Yes	Yes
1408	Bahorwa	140154	b	Yes	c	c	c	c	c	Yes	Yes	Yes	Yes	Yes	Yes
1409	Ayari	140155	Yes	c	c	c	c	c	c	Yes	Yes	Yes	Yes	Yes	Yes
1410	Lalpur Bhasari	140156	c	c	c	c	c	c	c	Yes	Yes	Yes	Yes	Yes	Yes
1411	Mahmadapur	140157	b	c	c	c	c	c	Yes	Yes	b	Yes	Yes	Yes	Yes
1412	Adampur	140158	c	c	c	c	c	c	a	Yes	b	Yes	Yes	Yes	Yes
1413	Sainchamau	140159	Yes	c	c	c	c	c	Yes	Yes	c	Yes	Yes	Yes	Yes
1414	Purwa Deoriya	140160	c	c	c	c	c	c	c	Yes	c	Yes	Yes	Yes	Yes
1415	Ali Nager	140161	Yes	Yes	Yes	Yes	Yes	Yes	Yes	Yes	Yes	Yes	Yes	Yes	Yes
1416	Shahpur Mugul	140162	c	c	c	c	c	c	c	Yes	c	Yes	Yes	Yes	Yes
1417	Fukha	140163	Yes	Yes	Yes	Yes	Yes	Yes	Yes	Yes	Yes	Yes	Yes	Yes	Yes
1418	Teliyani	140164	Yes	Yes	Yes	Yes	Yes	Yes	Yes	Yes	Yes	Yes	Yes	Yes	Yes
1419	Hariharpur	140165	Yes	Yes	Yes	Yes	Yes	a	Yes	Yes	Yes	Yes	Yes	Yes	Yes
1420	Nevada	140166	Yes	c	Yes	Yes	Yes	Yes	Yes	Yes	Yes	Yes	Yes	Yes	Yes
1421	Gauradanda	140167	Yes	c	Yes	Yes	Yes	Yes	Yes	Yes	b	Yes	Yes	Yes	Yes
1422	Sainti	140168	a	Yes	c	c	c	c	c	Yes	Yes	Yes	Yes	Yes	Yes
1423	Tandiyawan	140169	c	c	c	c	c	c	c	Yes	Yes	Yes	Yes	Yes	Yes
1424	Kherwa Dalauli	140170	c	a	c	c	c	c	c	Yes	a	Yes	Yes	Yes	Yes
1425	Nivuai	140171	c	c	c	c	c	c	a	Yes	Yes	Yes	Yes	Yes	Yes
1426	Dhear Maholiya	140172													
1427	Nagheta	140173													
1428	Behta Chand	140174													
1429	Nanakgang Grrnt	140175	Yes	Yes	Yes	Yes	Yes	Yes	Yes	Yes	Yes	Yes	Yes	Yes	Yes
1430	Ramnagar	140176													
1431	Bahar	140177	Yes	Yes	b	b	b	b	b	Yes	Yes	Yes	Yes	Yes	Yes
1432	Asa	140178	b	Yes	b	b	b	b	b	Yes	b	Yes	Yes	Yes	Yes
1433	Murligang	140179	b	b	b	b	b	b	Yes	Yes	b	Yes	Yes	Yes	Yes
1434	Haripur Grant	140180	b	b	b	b	b	b	Yes	a	b	Yes	Yes	Yes	Yes

**Census of India 2011- Village Directory**  
Amenities and Land use ( As in 2009 )

Sr.No.	Name village	Location code no.	Land Use												
			Nearest Town	Area under different types of land use ( in hectares rounded up to one decimal place)											
				Distance range code i.e. a for < 5 Kms, b for 5-10 Kms and c for 10+ kms.	Forests	Area under Non-agricultural Uses	Barren and Un-cultivable land	Permanent Pastures and Other Grazing Lands	Land Under Miscellaneous Tree Crops etc.	Culturable Waste Land	Fallow lands other than current fallows	Current Fallows	Net Area Sown	Total Irrigated Land Area	Total Un-irrigated Land Area
1	2	3	102	103	104	105	106	107	108	109	110	111	112	113	114

Name of District:-Hardoi (0155)

Name of CD Block:-Tadiyawan (270)

1388	Ahrapur	140134			68.8	15.5	0	8.5	2.2	3.4	5	1.2	98.8	97.8	0.9
1389	Bargawan	140135			3.9	25.9	1.4	4.5	1	22.5	55.2	42.3	200.8	193.5	7.4
1390	Patkuawan	140136			0	29.5	26.9	3.5	7.6	20.7	7.6	17.4	338.3	310.1	28.2
1391	Danialgang	140137			8.3	21.4	0	13.8	2.5	6.8	2.2	3	241.9	233.4	8.4
1392	Pura Bahadur	140138	c		0	105.2	0	25.6	27.2	28.6	27.6	61.3	687.6	614.2	73.4
1393	Jio	140139	e		0.9	15.7	0	1.3	2	7.6	3.4	59.7	71.2	63.9	7.4
1394	Nanhey	140140			10	37.7	34.7	0.2	0.3	40.2	20.4	6.6	412.1	382.1	30
1395	Shivri	140141			0.2	20.4	0	0	0	2.9	29.9	12.1	133.9	131.8	2.1
1396	Lilwal	140142			0.2	33.4	0	0.4	38.6	51.6	44.4	65.6	357.2	349	8.1
1397	Tari	140143			0	10.8	28.5	3.8	0.3	3.2	5.8	2.9	104.6	95.9	8.7
1398	Odra	140144			22.7	11.9	0.3	7.7	1.4	42.2	5.9	2	131	125	6
1399	Garhi	140145			0	0	24.7	0	0	0	30	0	202.2	201.1	1.1
1400	Japra	140146			31.2	0	45.1	0.5	11.9	32.5	57.4	129.1	354.5	325.8	28.7
1401	Harri	140147			0	50.4	1.2	1.6	0.4	11.9	4.9	14.2	142.8	137.8	5
1402	Sikanderpur	140148			0	31.4	0.5	0	4	18	4.4	32.2	222.5	209.8	12.7
1403	Alisa Bad	140149			0	21.4	1.9	0.3	2.1	40.6	13.2	48.2	244.4	244.1	0.3
1404	Barauli	140150			0	33.6	0	1	2.1	11.6	7.1	4.2	244.5	238	6.4
1405	Jigniya Khurd	140151			0	17.6	0	0	1.9	2.5	11.6	0.6	133.3	131.7	1.6
1406	Jigniya Kalan	140152			0	23.2	0	0.2	5.3	6.6	5.1	1.6	233.5	231.4	2
1407	Rawal	140153			0	33.1	0	0	3.9	5.4	5.6	3.2	281.2	278.7	2.5
1408	Bahorwa	140154			0	17.8	0	0	4.6	0	47.8	0	208.1	206.1	2
1409	Ayari	140155			0	31.8	0	0	5.9	13.2	21.5	5.1	327	313.6	13.5
1410	Lalpur Bhasari	140156			0	12	0	0.2	5.5	5.4	22.5	10.1	329	322.2	6.8
1411	Mahmadapur	140157			0.4	21.1	0	0.4	2.4	0.8	61.5	0	134.4	104	30.4
1412	Adampur	140158			0	34.2	0	0	3.2	1.3	3.8	14.3	290.4	255.6	34.8
1413	Sainchamau	140159			0	15.6	0.2	0.4	0.9	0	0.2	3.4	111.2	100.3	10.9
1414	Purwa Deoriya	140160			0	28.1	15.9	2.3	0.9	0	1.2	13.2	264.4	248	16.4
1415	Ali Nager	140161			0	26.2	0	0.4	4.4	9.5	265.7	25	271.9	224	47.9
1416	Shahpur Mugul	140162			0	9.7	39.6	0	1	2.4	2.6	5	178.5	170	8.5
1417	Fukha	140163			0.1	49.9	0	1.2	12.2	2.8	46	10.4	341.6	331.7	10
1418	Teliyani	140164			0	12.2	0	0	0.8	0.4	2.2	1.9	106.1	103.5	2.6
1419	Hariharpur	140165			1.9	47.5	0	0	0	3.9	37.6	6.8	306.6	303.9	2.7
1420	Nevada	140166			0	30.1	8.1	5.1	0	5.8	0	9.1	153.9	150.8	3.1
1421	Gauradanda	140167			0	44.4	5.1	17.2	0	15.1	0	12.1	335.8	331.7	4.8
1422	Saini	140168			0.3	37	3.4	0.2	0.8	0.7	14	16.9	204.7	172.5	32.2
1423	Tandiyawan	140169			0	22.1	6.7	0.3	3.1	26.7	51.9	33.1	372	338.1	33.9
1424	Kherwa Dalauli	140170			0	45.1	0.2	0	2.1	11.4	11.1	23.1	184.7	180.1	4.6
1425	Nivuai	140171			0	28.6	3.2	0	1.1	4.8	2.9	8.2	137.7	134.5	3.2
1426	Dhear Maholiya	140172			0.7	37	0	0.8	0.7	2.2	2	0.5	29.5	27.4	2.2
1427	Nagheta	140173			0	30.3	2.4	0	0	0.6	0.1	0	2.1	2.1	0
1428	Behta Chand	140174			0	103	0	1.5	0.4	0.4	4	13.7	6.8	6.8	0
1429	Nanakgang Grnt	140175			18.2	115.1	0	0	1.4	6.3	29.7	2.4	196.7	162.8	33.9
1430	Ramnagar	140176			1.7	22	0	13.4	0.5	3	4	0.5	95.6	91.4	4.3
1431	Bahar	140177			0	107.4	6.3	31.3	35.6	35.8	108	2.9	807	542.3	264.7
1432	Asa	140178			0	61.4	18.3	7.6	10.9	97.3	2.4	73.5	538.9	530.3	8.5
1433	Murligang	140179			0	13.4	0	0	0.1	5.6	0.3	1.2	65.3	61.2	4.1
1434	Hariapur Grant	140180			0	12.1	0	0	89.3	4.4	0.2	8.1	55.7	54	1.8

**Census of India 2011- Village Directory**  
Amenities and Land use ( As in 2009 )

Sr.No.	Name village	Location code no.	Area irrigated by source (in hectare).					Name of three most important commodities manufactured		
			Canals ( C )	Wells/Tube-wells(W/TW)	Tanks/Lakes(T/L)	Water Falls(WF)	Others(O)	First	Second	Third
1	2	3	115	116	117	118	119	120	121	122

**Name of District:-Hardoi (0155)**

**Name of CD Block:-Tadiyawan (270)**

1388	Ahrapur	140134	0	97.1	0	0	0			
1389	Bargawan	140135	0	193.5	0	0	0			
1390	Patkuawan	140136	0	310.1	0	0	0			
1391	Danialgang	140137	0	233.4	0	0	0			
1392	Pura Bahadur	140138	0	614.2	0	0	0			
1393	Jio	140139	0	63.9	0	0	0			
1394	Nanhey	140140	0	382.1	0	0	0			
1395	Shivri	140141	0	131.8	0	0	0			
1396	Lilwal	140142	0	349	0	0	0			
1397	Tari	140143	0	95.9	0	0	0			
1398	Odra	140144	0	125	0	0	0			
1399	Garhi	140145	0	156.4	0	0	44.6	Rice	Flore	Sugar
1400	Japra	140146	216.2	109.6	0	0	0	Rice	Flore	Sugar
1401	Harri	140147	0	137.8	0	0	0	Rice	Flore	Sugar
1402	Sikanderpur	140148	161.5	48.3	0	0	0	Rice	Flore	Sugar
1403	Alisa Bad	140149	0	244.1	0	0	0	Rice	Flore	Sugar
1404	Barauli	140150	186	52.1	0	0	0	Rice	Flore	Sugar
1405	Jigniya Khurd	140151	29.2	102.5	0	0	0	Rice	Flore	Sugar
1406	Jigniya Kalan	140152	54.2	177.3	0	0	0	Rice	Flore	Sugar
1407	Rawal	140153	68.6	210	0	0	0	Rice	Flore	Sugar
1408	Bahorwa	140154	0	206.1	0	0	0			
1409	Ayari	140155	15.5	298.1	0	0	0			
1410	Lalpur Bhaihari	140156	0	322.2	0	0	0			
1411	Mahmadapur	140157	0	83.9	20.1	0	0	Flore	Rice	Gur
1412	Adampur	140158	135.6	120.1	0	0	0			
1413	Sainchamau	140159	0	100.3	0	0	0			
1414	Purwa Deoriya	140160	0	248	0	0	0			
1415	Ali Nager	140161	0	224	0	0	0			
1416	Shahpur Mugul	140162	0	170	0	0	0			
1417	Fukha	140163	117.5	214.1	0	0	0	Rice	Flore	Sugar
1418	Teliyani	140164	103.5	0	0	0	0			
1419	Hariharapur	140165	0	303.9	0	0	0	Rice	Flore	Sugar
1420	Nevada	140166	20.8	30	0	0	100			
1421	Gauradanda	140167	25.1	306.6	0	0	0			
1422	Sainti	140168	164.4	8.1	0	0	0			
1423	Tandiyawan	140169	338.1	0	0	0	0	Rice	Flore	
1424	Kherwa Dalauli	140170	180.1	0	0	0	0	Rice	Flore	Sugar
1425	Nivuai	140171	134.5	0	0	0	0	Rice	Flore	Sugar
1426	Dhear Maholiya	140172	0	27.4	0	0	0			
1427	Nagbeta	140173	0	2.1	0	0	0			
1428	Behta Chand	140174	0	6.8	0	0	0			
1429	Nanakgang Grmt	140175	0	162.8	0	0	0	Rice	Flore	Sugar
1430	Ramnagar	140176	24.4	67	0	0	0			
1431	Bahar	140177	340.2	0	0	0	202.1			
1432	Asa	140178	0	530.3	0	0	0			
1433	Murligang	140179	0	61.2	0	0	0			
1434	Haripur Grant	140180	0	54	0	0	0			

**Census of India 2011- Village Directory**

Amenities and Land use ( As in 2009 )

Sr.No.	Name village	Location code no.	Total area of the village ( in hectares rounded up to one decimal place)	Total population ( 2011 census )	Number of households (2011 census)	Number of educational amenities available. (If not available within the village , the distance range code viz; a for < 5 Kms, b for 5-10 Kms and c for 10+ kms of nearest place where facility is available is given).													
						Pre-Primary school (PP)	Primary school (P)	Middle school (M)	Secondary School (S)	Senior Secondary school (SS)	Degree college of arts, science & commerce (ASC)	Engineering college(EC)	Medical college (MC)	Management institute (MI)	Polytechnic (Pt)	Vocational training school /ITI	Non-formal training centre (NFTC)	Special school for disabled (SSD)	Others (specify)
1	2	3	4	5	6	7	8	9	10	11	12	13	14	15	16	17	18	19	20

**Name of District:-Hardoi (0155)**

**Name of CD Block:-Tadiyawan (270)**

1435	Parsani	140181	257.3	876	160	c		1	1	c	c	c	c	c	c	c	c	c	c	
1436	Sandila	140182	518.5	4843	929	a		2	2	a	a	c	c	c	c	c	c	c	c	
1437	Narainpur Grant	140183	238.7	1283	232			1	b	b	b	c		c	c	c	c	c	c	
1438	Pala	140184	285	2152	384	c		2	1	b	c	c	c	c	c	c	c	c	c	
1439	Unouti	140185	280.1	2434	460			2	1	1										
1440	Itoli	140186	177.8	968	166	b		1	1	b	b	b	c	c	c	c	b	b	b	b
1441	Sikrohari	140187	774.6	3139	610	b		3	1	b	b	c	c	c	c	c	c	c	c	
1442	Bharayal	140188	1211.8	6679	1264	b		2	2	2	1	c	c	c	c	c	c	c	c	
1443	Saripur Chhachheta	140189	243.1	1445	272	a		1	1				c	c	c	c	c	c	c	
1444	Dadwani	140190	252	874	196	a	a	a					c	c	c	c	c	c	c	
1445	Bargadiya	140191	104	525	124	c		1	1	a	a	c				a		1	c	
1446	Kala Aam	140192	202.4	1582	286	1	1	1	a	a	c	c	c	c	c	c	c	c	c	
1447	Kakumau	140193	517.2	2398	399	a		2	a	a	a	c	c	c	c	c	c	c	c	
1448	Jagrauli	140194	355.2	1667	276	a		1	a	a	b						c	c	c	
1449	Sardapur	140195	78.7	708	135	a		1	a	b	b	c	c	c	c	c	c	c	c	
1450	Sakhin	140196	493.5	2690	511			2	1				c	c	c	c	c	c	c	
1451	Ramuapur	140197	88	688	140			2					c	c	c	c	c	c	c	
1452	Bojhwa	140198	136.1	1121	211	b		1	b	b	b	c	c	c	c	c	c	c	c	
1453	Sagrapur	140199	192.9	1744	339	b		1	b	b	b	c	c	c	c	c	c	c	c	
1454	Thokkhala	140200	781.2	4108	693	b		2	1	1	b	c	c	c	c	c	c	c	c	
1455	Bhaunsari	140201	529.2	3932	730	b		3	1	b	b	c	c	c	c	c	c	c	c	
1456	Kherwa Mahmoodpur	140202	55.6	0	0															
1457	Gulrhiha	140203	186.9	1669	288	a		1	a	a	c	c	c	c	c	c	c	c	c	
1458	Navrangpur	140204	91.7	577	95	a	a		1	a	c	c	c	c	c	c	c	c	c	
1459	Bharaon	140205	251.6	2306	418			3	a	b	b	c	c	c	c	c	c	c	c	
1460	Gursanda	140206	446.1	3786	684	a		2	1	b	b	c	c	c	c	c	c	c	c	
1461	Sekhara	140207	907.8	2893	518	a		3	1	b	b	c	c	c	c	c	c	c	c	
1462	Barra Sarain	140208	545.2	2212	445	b		3	1	b	b	c	c	c	c	c	c	c	c	
1463	Masinha	140209	94.6	247	45	a		a	a	a	c	c	c	c	c	c	c	c	c	
1464	Amethya	140210	322.7	1678	322	a		1	1	a	c	c	c	c	c	c	c	c	c	
1465	Sihona	140211	280.5	2936	507	a		2	1	a	c		1	c	c	c	c	c	c	
1466	Kotra	140212	694.4	3054	517	a		2	2	1	c	c	c	c	c	c	c	c	c	
1467	Deviya Fatteypur	140213	421.8	2326	430			3	1	a	a	c	c	c	c	c	c	c	c	
1468	Karanpur	140214	289	895	169	a		1	a	b	b	c	c	c	c	c	c	c	c	
1469	Jayrajpur	140215	625.4	3200	560	c		2	1	a	a	c	c	c	c	c	c	c	c	
1470	Bhaunta Kamalpur	140216	300.1	1862	344	a		2	2	b	b	c	c	c	c	c	c	c	c	
1471	Semrauli	140217	327.5	805	150			1					c	c	c	c	c	c	c	
1472	Kuanmau	140218	86.1	228	37	c	a	a						2				1		
1473	Baruar	140219	252.3	1003	179			1						2						
1474	Jiginiya	140220	138.8	699	122	a		1	1	a	a	1	c	c	c	c	c	c	c	
1475	Saadeepur	140221	117	67	14	a	a		1	b	b	c	c	c	c	c	c	c	c	
<b>Block T O T A L :</b>			<b>30013.1</b>	<b>183553</b>	<b>32705</b>	<b>13</b>	<b>136</b>	<b>69</b>	<b>19</b>	<b>5</b>	<b>6</b>	<b>0</b>	<b>0</b>	<b>0</b>	<b>0</b>	<b>1</b>	<b>1</b>	<b>2</b>	<b>0</b>	<b>0</b>





**Census of India 2011- Village Directory**

Amenities and Land use ( As in 2009 )

Sr.No.	Name village	Location code no.	Availability of toilet & others Yes / No							Communication and transport facilities (If amenities available code -Yes is given except for Village Pin Code ,If not available within the village , the distance range code viz; a for < 5 Kms, b for 5-10 Kms and c for 10+ kms of nearest place where facility is available is given).																	
			Community toilet including bath.	Community toilet excluding bath.	Rural sanitary mart or sanitary hardware outlet available near the village.	Community bio- gas or recycle of waste for productive use.	Post office(PO)	Sub post office (SPO)	Post & Telegraph office (P&TO)	Village Pin Code	Telephones (Land lines)	Public call office (PCO)	Mobile phone coverage	Internet cafes/Common service centre (CSC)	Private courier facility	Bus service (Public & Private)	Railway stations	Auto/Modified Autos	Taxis and Vans	Tractors	Cycle-pulled rickshaws(Manual & Machine driven)	Carts driven by animals	Sea /River ferry service				
1			47	48	49	50	51	52	53	54	55	56	57	58	59	60	61	62	63	64	65	66	67				

Name of District:-Hardoi (0155)

Name of CD Block:-Tadiyawan (270)

1435	Parsani	140181	No	No	No	No	b	c	c		Yes	b	Yes	c	c	a	c	b	b	Yes	Yes	Yes	
1436	Sandila	140182	No	No	No	No	c	Yes	c	241404	Yes	a	Yes	Yes	c	a	c	a	a	Yes	c	Yes	
1437	Narainpur Grant	140183	No	No	No	No	a	c	c		Yes	a	Yes	c	c	a	c	b	b	Yes	Yes	Yes	
1438	Pala	140184	No	No	No	No	c	b	e		Yes	c	Yes	Yes	c	b	c	b	b	Yes	Yes	Yes	
1439	Unouti	140185	No	No	No	No	b	b	b		b	b	Yes	b	Yes	b	Yes	b	b	Yes	Yes	Yes	
1440	Itoli	140186	No	No	No	No	b	b	b		Yes	b	Yes	b	b	b	b	b	b	Yes	Yes	Yes	
1441	Sikrohari	140187	No	No	No	No	c	Yes			Yes	b	Yes	Yes	c	Yes	c	b	b	Yes		Yes	
1442	Bharayal	140188	No	No	No	No	c	Yes	c	241121	Yes	b	Yes	Yes	c	Yes	c	b	b	Yes	Yes	Yes	
1443	Saripur Chhachheta	140189	No	No	No	No	a	b	c		b		Yes	c	c		c		Yes	Yes	Yes	Yes	
1444	Dadwani	140190	No	No	No	No	b	b	c		Yes		Yes	c	c	b	c						Yes
1445	Bargadiya	140191	No	No	No	Yes	a	a	c		a	a	Yes	b	c	a	c	a	a				Yes
1446	Kala Aam	140192	No	No	No	No	b	Yes	c		Yes	a	Yes	b	e	Yes	c	Yes	Yes	Yes	Yes	Yes	
1447	Kakumau	140193	No	No	No	No	c	a	e		a	a	Yes	Yes	c	a	c	a	a	Yes	c	Yes	
1448	Jagrauli	140194	No	No	No	No	a	a	c		Yes	c	Yes	c	c	a	c	b	a	Yes		Yes	
1449	Sardapur	140195	No	No	No	No	c	a	c		a	a	Yes	b	c	a	c	a	a	a			Yes
1450	Sakhin	140196	No	No	No	No	c	a					Yes				c					Yes	
1451	Ramuapur	140197	No	No	No	No	c	a	c				Yes				c					Yes	
1452	Bojhwa	140198	No	No	No	No	c	b	e		b	b	Yes	b	c	a	c	b	a		c	Yes	
1453	Sagrapur	140199	No	No	No	No	c	b	c		b	b	Yes	b	e	a	c	b	a		c	Yes	
1454	Thokkhala	140200	No	No	No	No	c	a	e		b	b	Yes	Yes	c	b	c	b	b	Yes	Yes	Yes	
1455	Bhaunsari	140201	No	No	No	No	c	Yes	c		b	b	Yes	Yes	c								
1456	Kherwa Mahmoodpur	140202																					
1457	Gulrhiha	140203	No	No	No	No	a	c	c		c	c	Yes	c	c	a	c	b	a	Yes		Yes	
1458	Navrangpur	140204	No	No	No	No	a	b	c		c	c	Yes	e	c	a	c	b	a	Yes		Yes	
1459	Bharaon	140205	No	No	No	No	c	a	c		b	b	Yes	Yes	c	b	c	b	a	Yes	Yes	Yes	
1460	Gursanda	140206	No	No	No	No	a	b	c		b		Yes	Yes	e		c			Yes	Yes	Yes	
1461	Sekhora	140207	No	No	No	No	c	a	e		Yes	e	Yes	Yes	c	a	c	c	a	Yes	Yes	Yes	
1462	Barra Sarain	140208	No	No	No	No	b	b	c			b	Yes	Yes	e	Yes	c	b	Yes			Yes	
1463	Masinha	140209	No	No	No	No	a	b	e		c	c	Yes	c	b	c	b	a	Yes			Yes	
1464	Amethya	140210	No	No	No	No	a	c	e		c	c	Yes	e	e	a	c	b	a	Yes		Yes	
1465	Sihona	140211	No	No	No	No	a	c	c		c	c	Yes	Yes	c	a	c	b	a	Yes		Yes	
1466	Kotra	140212	No	No	No	No	c	a	c		a	a	Yes	Yes	c	a	c	b	a		c		
1467	Deviya Fateypur	140213	No	No	No	No	b	a	c		b	b	Yes	Yes	e	b	c	b	Yes			Yes	
1468	Karanpur	140214	No	No	No	No	b	b	e	241304	b	b	Yes	c	c	b	c	b	Yes			Yes	
1469	Jayrajpur	140215	No	No	No	No	b	Yes	c	241304	b	b	Yes	Yes	e	b	c	b	Yes			Yes	
1470	Bhaunta Kamalpur	140216	No	No	No	No	c	a	e		b	b	Yes	c	c	a	c	b	b		c	Yes	
1471	Semrauli	140217	No	No	No	No							Yes			a	c					Yes	
1472	Kuanmau	140218	No	No	No	No	c	a	e					c	c	b	c	c	Yes	Yes		Yes	
1473	Baruar	140219	No	No	No	No	b	b	c		Yes		Yes							Yes	Yes	Yes	
1474	Jiginiya	140220	No	No	No	No	b	a	c	241304	Yes		Yes	e	c	b	c	b	a			Yes	
1475	Saadeepur	140221	No	No	No	No	b	a	c	241304	c	c	Yes	c	c	b	c	b	a			Yes	
<b>Block T O T A L :</b>			<b>0</b>	<b>3</b>	<b>0</b>	<b>1</b>	<b>2</b>	<b>11</b>	<b>0</b>	<b>10</b>	<b>22</b>	<b>3</b>	<b>82</b>	<b>40</b>	<b>0</b>	<b>17</b>	<b>0</b>	<b>2</b>	<b>21</b>	<b>48</b>	<b>24</b>	<b>78</b>	<b>2</b>

**Census of India 2011- Village Directory**

Amenities and Land use ( As in 2009 )

Sr.No.	Name village	Location code no.	Village connected to highways,village roads, banks & credit societies (If amenities available code -Yes is given, If not available within the village , the distance range code viz; a for < 5 Kms, b for 5-10 Kms and c for 10+ kms of nearest place where facility is available is given).																	Availability of miscellaneous facilities (If amenities available code -Yes is given, If not available within the village , the distance range code viz; a for < 5 Kms, b for 5-10 Kms and c for 10+ kms of nearest place where facility is available is given).									
			68	69	70	71	72	73	74	75	76	77	78	79	80	81	82	83	84	85	86	87	88						
			Connected to national highway(NH)	Connected to state highway(SH)	Connected to major district road (MDR)	Connected to others district road	Pucca roads	Katcheha roads	Water bounded macadam(WBM) roads	Navigable waterway (river/canal)N/W	Footpaths (FP)	Commercial & Co-operative Banks	ATM	Agricultural Credit Societies	Self-Help Group (SHG)	Public distribution system (PDS) shop	Mandis / Regular market	Weekly Haat	Agricultural marketing society	Integrated Child Development Scheme (Nutritional Centres)	Anganwadi Centre (Nutritional Centres)	Others (Nutritional Centres)	ASHA (Accredited Social Health Activist)						

Name of District:-Hardoi (0155)

Name of CD Block:-Tadiyawan (270)

1435	Parsani	140181	c	c	b	a	Yes	Yes	Yes					b	b	b	c	b	c	a	c	c	Yes	Yes	Yes
1436	Sandila	140182	c	b	a	Yes	Yes	Yes		Yes	a	c	a	Yes	Yes	c	Yes	c	c	Yes	Yes	Yes	Yes	Yes	Yes
1437	Narainpur Grant	140183	c	Yes	Yes	Yes	Yes	Yes	Yes		b	b	b	b	a	b	b	b	b	Yes	Yes	Yes	Yes	Yes	Yes
1438	Pala	140184	c	a	a	a	Yes	Yes	Yes		c	c	c	c	Yes	c	c	c	c	Yes	Yes	Yes	Yes	Yes	Yes
1439	Unouti	140185	Yes	Yes	Yes	Yes	Yes	Yes	Yes		b	c	b	b	Yes	b	b	b	b	Yes	Yes	Yes	Yes	Yes	Yes
1440	Itoli	140186	a	a	a	b	Yes	Yes	Yes		b	b	b	b	Yes	b	Yes	b	b	Yes	Yes	Yes	Yes	Yes	Yes
1441	Sikrohari	140187	c	c	Yes	Yes	Yes	Yes	Yes		b	Yes	b	Yes	Yes	c	Yes	c	c	Yes	Yes	Yes	Yes	Yes	Yes
1442	Bharayal	140188	c	Yes	Yes	Yes	Yes	Yes	Yes		Yes	c	c	Yes	Yes	c	Yes	c	Yes	Yes	Yes	Yes	Yes	Yes	Yes
1443	Saripur Chhachheta	140189			a	Yes	Yes	Yes					c	Yes	Yes	b	Yes	c	b	Yes	Yes	Yes	Yes	Yes	Yes
1444	Dadwani	140190			b			Yes			b	c	a	Yes	a	c	b	c	a	a	Yes	Yes	Yes	Yes	Yes
1445	Bargadiya	140191	c	a	a	Yes	c	a	Yes	Yes	a	c	a	Yes	Yes	c	a	c	b	Yes	Yes	Yes	Yes	Yes	Yes
1446	Kala Aam	140192	b	Yes	Yes	Yes	c	Yes	Yes		Yes	c	Yes	Yes	Yes	c	Yes	c	b	Yes	Yes	Yes	Yes	Yes	Yes
1447	Kakumau	140193	c	a	a	Yes	c	a	Yes	Yes	a	c	a	Yes	Yes	c	c	c	b	Yes	Yes	Yes	Yes	Yes	Yes
1448	Jagrauli	140194	c	c	a	Yes	Yes	Yes			c	c	c	Yes	Yes	c	a	c	c	Yes	Yes	Yes	Yes	Yes	Yes
1449	Sardapur	140195	c	a	a	Yes	c	a	Yes	Yes	a	c	a	Yes	c	c	a	c	b	Yes	Yes	Yes	Yes	Yes	Yes
1450	Sakhin	140196	c	c	c	c				Yes	c	c	c	Yes	a	a	Yes	Yes	Yes	Yes	Yes	Yes	Yes	Yes	Yes
1451	Ramuapur	140197	c	c	c					Yes	c	c	c	Yes	Yes	Yes	a	Yes	Yes	Yes	Yes	Yes	Yes	Yes	Yes
1452	Bojhwa	140198	c	a	a	Yes				Yes	b	c	b	Yes	Yes	c	a	c	b	Yes	Yes	Yes	Yes	Yes	Yes
1453	Sagrapur	140199	c	a	a	Yes				Yes	b	c	b	Yes	Yes	c	a	b	Yes	Yes	Yes	Yes	Yes	Yes	Yes
1454	Thokkhala	140200	c	c	a			Yes	Yes		b	c	c	Yes	Yes	Yes	Yes	c	b	Yes	Yes	Yes	Yes	Yes	Yes
1455	Bhaunsari	140201	c	b	Yes	Yes				Yes	b	c	b	Yes	Yes	c	Yes	c	b	Yes	Yes	Yes	Yes	Yes	Yes
1456	Kherwa Mahmoodpur	140202																							
1457	Gulriha	140203	c	a	a	Yes	a	Yes	a		c	c	a	Yes	a	c	a	c	c	Yes	Yes	Yes	Yes	Yes	Yes
1458	Navrangpur	140204	c	a	a	Yes	a	Yes	a		c	c	a	Yes	Yes	c	a	c	c	Yes	Yes	Yes	Yes	Yes	Yes
1459	Bharon	140205	c	c	b	Yes	Yes	Yes	Yes		c	c	c	Yes	Yes	Yes	a	Yes	b	Yes	Yes	Yes	Yes	Yes	Yes
1460	Gursanda	140206			a	Yes	Yes	Yes			b	c		Yes	Yes	b	Yes	c	Yes	Yes	Yes	Yes	Yes	Yes	Yes
1461	Sekhora	140207	c	a	a	a	Yes	a			a	c	c	Yes	Yes	c	a	c	Yes	Yes	Yes	Yes	Yes	Yes	Yes
1462	Barra Sarain	140208	c	Yes	Yes	Yes	Yes	Yes	Yes		b	c	c	Yes	Yes	c	Yes	c	c	Yes	Yes	Yes	Yes	Yes	Yes
1463	Masinha	140209	c	a	a	Yes	Yes	Yes	Yes		c	c	a	b	a	c	a	c	c	a	Yes	Yes	Yes	Yes	a
1464	Amethya	140210	c	a	a	Yes	Yes	Yes	Yes		c	c	a	Yes	a	c	a	c	c	Yes	Yes	Yes	Yes	Yes	Yes
1465	Sihona	140211	c	a	a	Yes	Yes	Yes	Yes		c	c	Yes	Yes	Yes	c	Yes	c	c	Yes	Yes	Yes	Yes	Yes	Yes
1466	Kotra	140212	c	a	a	Yes				Yes	c	c	Yes	Yes	Yes	c	Yes	c	c	Yes	Yes	Yes	Yes	Yes	Yes
1467	Deviya Fatteypur	140213	c	c	b	Yes	Yes	Yes	Yes		b	c	c	Yes	a	c	Yes	c	c	Yes	Yes	Yes	Yes	Yes	Yes
1468	Karanpur	140214	c	b	b	Yes		Yes		Yes	b	c	b	Yes	a	Yes	a	c	c	Yes	Yes	Yes	Yes	Yes	Yes
1469	Jayrajpur	140215	c	b	b	Yes		Yes		Yes	a	c	b	Yes	Yes	c	Yes	c	c	Yes	Yes	Yes	Yes	Yes	Yes
1470	Bhaunta Kamalpur	140216	c	a	a	Yes				Yes	c	c	a	Yes	Yes	c	Yes	c	c	Yes	Yes	Yes	Yes	Yes	Yes
1471	Semrauli	140217	c	c	c	c				Yes	c	c	c	Yes	Yes	Yes	Yes	Yes	Yes	Yes	Yes	Yes	Yes	Yes	Yes
1472	Kuanmau	140218	c	Yes	c	c		Yes			c	c	c	Yes	a	c	a	Yes	Yes	Yes	Yes	Yes	Yes	Yes	Yes
1473	Baruar	140219	c	Yes	Yes	Yes	Yes	Yes			c	c	c	c	a	c	Yes	c	c	a	Yes	Yes	Yes	Yes	Yes
1474	Jiginiya	140220	c	b	b	Yes				Yes	c	c	c	Yes	a	c	a	c	c	Yes	Yes	Yes	Yes	Yes	Yes
1475	Saadeepur	140221	c	b	b	Yes				Yes	c	c	c	a	a	c	a	c	c	a	Yes	Yes	Yes	Yes	a
<b>Block T O T A L :</b>			<b>3</b>	<b>17</b>	<b>27</b>	<b>57</b>	<b>51</b>	<b>66</b>	<b>52</b>	<b>11</b>	<b>24</b>	<b>3</b>	<b>1</b>	<b>7</b>	<b>70</b>	<b>66</b>	<b>12</b>	<b>31</b>	<b>14</b>	<b>25</b>	<b>79</b>	<b>83</b>	<b>79</b>	<b>79</b>	

Sr.No.	Name village	Location code no.	Availability of miscellaneous facilities (If amenities available code -Yes is given, If not available within the village, the distance range code viz; a for < 5 Kms, b for 5-10 Kms and c for 10+ kms of nearest place where facility is available is given).														Availability of electricity (Yes/No)			
			Community centre with/without TV	Sports Field,	Sports Club / Recreation Centre	Cinema / Video Hall	Public Library	Public Reading Room	Newspaper Supply	Assembly Polling station	Birth & Death Registration Office	Power Supply for Domestic Use (ED)	Power Supply for Agricultural Use (EAC)	Power Supply for Commercial Use (EC)	Power Supply for All Uses (EA)					
1	2	3	89	90	91	92	93	94	95	96	97	98	99	100	101					

**Name of District:-Hardoi (0155)**

**Name of CD Block:-Tadiyawan (270)**

1435	Parsani	140181	c	c	c	c	c	c	c	Yes	Yes	b	Yes	Yes	Yes	Yes
1436	Sandila	140182	c	Yes	c	c	c	c	c	Yes	Yes	Yes	Yes	Yes	Yes	Yes
1437	Narainpur Grant	140183	c	c	c	c	c	c	Yes	Yes	b	Yes	Yes	Yes	Yes	Yes
1438	Pala	140184	c	c	c	c	c	c	Yes	Yes	b	Yes	Yes	Yes	Yes	Yes
1439	Unouti	140185	Yes	Yes	Yes	Yes	Yes	Yes	Yes	Yes	b	Yes	Yes	Yes	Yes	Yes
1440	Itoli	140186	b	b	b	b	b	b	Yes	Yes	b	Yes	Yes	Yes	Yes	Yes
1441	Sikrohari	140187	b	Yes	c	Yes	c	c	c	Yes	Yes	Yes	Yes	Yes	Yes	Yes
1442	Bharayal	140188	c	c	c	c	c	c	c	Yes	b	Yes	Yes	Yes	Yes	Yes
1443	Saripur Chhachheta	140189	b	c	c	c	c	c	c	Yes	c	Yes	Yes	Yes	Yes	Yes
1444	Dadwani	140190	b	a	e	c	c	Yes	b	c	c	Yes	Yes	Yes	Yes	Yes
1445	Bargadiya	140191	b	c	c	c	c	c	a	Yes	b	Yes	Yes	Yes	Yes	Yes
1446	Kala Aam	140192	b	c	c	c	c	c	Yes	Yes	b	Yes	Yes	Yes	Yes	Yes
1447	Kakumau	140193	b	c	c	c	c	c	a	Yes	b	Yes	Yes	Yes	Yes	Yes
1448	Jagrauli	140194	c	c	c	c	c	c	c	Yes	c	Yes	Yes	Yes	Yes	Yes
1449	Sardapur	140195	b	c	Yes	c	c	c	a	Yes	b	Yes	Yes	Yes	Yes	Yes
1450	Sakhin	140196	Yes	Yes	Yes	Yes	Yes	Yes	Yes	Yes	Yes	Yes	Yes	Yes	Yes	Yes
1451	Ramuapur	140197	Yes	Yes	Yes	Yes	Yes	Yes	Yes	Yes	Yes	Yes	Yes	Yes	Yes	Yes
1452	Bojhwa	140198	b	c	c	c	c	c	Yes	Yes	b	Yes	Yes	Yes	Yes	Yes
1453	Sagrapur	140199	b	c	c	c	c	c	Yes	Yes	b	Yes	Yes	Yes	Yes	Yes
1454	Thokkhala	140200	c	c	c	c	c	c	c	Yes	b	Yes	Yes	Yes	Yes	Yes
1455	Bhaunsari	140201	b	c	c	c	c	c	Yes	Yes	b	Yes	Yes	Yes	Yes	Yes
1456	Kherwa Mahmoodpur	140202														
1457	Gulrhiha	140203	c	c	c	c	c	c	Yes	Yes	c	Yes	Yes	Yes	Yes	Yes
1458	Navrangpur	140204	c	c	c	c	c	c	Yes	a	c	Yes	Yes	Yes	Yes	Yes
1459	Bharaon	140205	c	c	c	c	c	c	c	Yes	b	Yes	Yes	Yes	Yes	Yes
1460	Gursanda	140206	a	c	e	c	c	c	c	Yes	c	Yes	Yes	Yes	Yes	Yes
1461	Sekhara	140207	c	c	c	c	c	c	c	Yes	c	Yes	Yes	Yes	Yes	Yes
1462	Barra Sarain	140208	c	Yes	c	c	c	c	c	Yes	c	Yes	Yes	Yes	Yes	Yes
1463	Masinha	140209	c	a	e	c	c	c	a	a	e	Yes	Yes	Yes	Yes	Yes
1464	Amethya	140210	c	c	c	c	c	c	Yes	Yes	c	Yes	Yes	Yes	Yes	Yes
1465	Sihona	140211	c	Yes	e	c	c	c	Yes	Yes	c	Yes	Yes	Yes	Yes	Yes
1466	Kotra	140212	c	c	c	c	c	c	Yes	Yes	c	Yes	Yes	Yes	Yes	Yes
1467	Deviya Fatteypur	140213	c	Yes	c	c	c	c	b	Yes	c	Yes	Yes	Yes	Yes	Yes
1468	Karanpur	140214	c	c	c	c	c	c	Yes	Yes	c	Yes	Yes	Yes	Yes	Yes
1469	Jayrajpur	140215	c	c	c	c	c	c	Yes	Yes	c	Yes	Yes	Yes	Yes	Yes
1470	Bhaunta Kamalpur	140216	c	c	c	c	c	c	Yes	Yes	c	Yes	Yes	Yes	Yes	Yes
1471	Semrauli	140217	Yes	Yes	Yes	Yes	Yes	Yes	Yes	Yes	Yes	Yes	Yes	Yes	Yes	Yes
1472	Kuanmau	140218	Yes	c	c	c	c	c	c	c	c	No	No	No	No	No
1473	Baruar	140219	c	c	c	c	c	c	c	Yes	c	Yes	Yes	Yes	Yes	Yes
1474	Jiginiya	140220	c	c	c	c	Yes	c	a	Yes	c	Yes	Yes	Yes	Yes	Yes
1475	Saadeepur	140221	c	c	c	c	c	c	a	a	c	Yes	Yes	Yes	Yes	Yes
<b>Block T O T A L :</b>			15	25	15	12	12	11	40	77	26	82	82	82	82	82

**Census of India 2011- Village Directory**  
Amenities and Land use ( As in 2009 )

Sr.No.	Name village	Location code no.	Land Use												
			Nearest Town		Area under different types of land use ( in hectares rounded up to one decimal place)										
			Name	Distance range code i.e. a for < 5 Kms, b for 5-10 Kms and c for 10+ kms.	Forests	Area under Non-agricultural Uses	Barren and Un-cultivable land	Permanent Pastures and Other Grazing Lands	Land Under Miscellaneous Tree Crops etc.	Culturable Waste Land	Fallow lands other than current fallows	Current Fallows	Net Area Sown	Total Irrigated Land Area	Total Un-irrigated Land Area
1	2	3	102	103	104	105	106	107	108	109	110	111	112	113	114

Name of District:-Hardoi (0155)

Name of CD Block:-Tadiyawan (270)

1435	Parsani	140181			0	13.2	0.2	10.1	0.4	6.1	88.4	3.1	134.2	128.1	6.1		
1436	Sandila	140182			0.4	69.9	0	0.2	4.5	2.2	7.6	32.1	401.6	381.2	20.4		
1437	Narainpur Grant	140183			8.8	22.1	0	10.4	0	2.6	1.1	6.1	187.6	186.4	1.2		
1438	Pala	140184			0	21.1	0	27.5	1.5	2.8	0.3	12.9	219	211.2	7.8		
1439	Unouti	140185			0	42.1	5.2	5.2	15.2	5.2	0	5.1	202.9	195.1	7.8		
1440	Itoli	140186			0	13.2	1.2	37	2.3	12.1	0.1	13.7	97.3	92.2	5.1		
1441	Sikrohari	140187			0.2	1.8	73.7	2.7	110.8	136.6	57.9	83.5	305.7	272.1	33.5		
1442	Bharayal	140188			0	187.5	8.4	0.4	14	211.6	52.9	101.2	635.9	493.4	142.5		
1443	Saripur Chhachheta	140189			0	22.4	0.4	0.3	1.6	16.1	17.3	10.6	174.4	174.4	0		
1444	Dadwani	140190			0	38.6	3.5	0.3	31.4	12.1	22.2	6.5	136.7	134.9	1.7		
1445	Bargadiya	140191	e		0	9.9	0	0	7.2	5.7	0.3	4.7	74.3	67.9	6.4		
1446	Kala Aam	140192	e		0	17.3	0	0	6.5	8.2	0	4.4	167.3	128	39.3		
1447	Kakumau	140193			0	25	0	0	9.5	152.7	35.3	21.3	272.9	257.9	15		
1448	Jagrauli	140194			2.5	42.9	41.8	0.3	0	10.8	0.5	1	256.2	253.9	2.3		
1449	Sardapur	140195	e		0	5.8	0	0	0	2.4	0	1.6	69.4	48.4	20.9		
1450	Sakhin	140196			3.9	30.9	0	0	3.6	10.4	102.1	4.3	338.3	304.3	34		
1451	Ramuapur	140197			0	11.7	0	1.5	0	0.5	4	1.4	68.8	68	0.9		
1452	Bojhwa	140198			3.9	31.1	0	0.3	0	1.6	8	1.5	89.6	85.7	3.9		
1453	Sagrapur	140199			0.1	19.5	0	0	3.8	13.8	4	5.1	146.5	145	1.5		
1454	Thokkhala	140200			0	35.4	0.4	0	25.2	43.7	47.9	20.1	608.4	596.8	11.6		
1455	Bhaunsari	140201			0.1	45.1	0	0	0.7	10	14.6	18.4	440.3	433	7.3		
1456	Kherwa Mahmoodpur	140202			0	4.9	0	0	0	0	0.5	0.9	50.4	48.9	1.5		
1457	Gulrhiha	140203			0	15.5	0	0.9	0.4	0.2	4.2	7.2	158.4	151.3	7.1		
1458	Navrangpur	140204			0	9.2	0	0.7	1	0.3	2.1	2	75.5	72.3	3.2		
1459	Bharaon	140205			0	38.4	0	0	0	1	8.9	3.8	199.5	196.6	2.9		
1460	Gursanda	140206			0	45	0	3.3	7.9	14.3	3.7	15.1	356.8	348.8	8		
1461	Sekhara	140207			0	78.7	4.4	0	48.1	99.6	238.5	11.1	426.1	400.9	25.2		
1462	Barra Sarain	140208			0	46.1	0	0.3	1	6.9	27.7	124.4	338.9	332.7	6.2		
1463	Masinha	140209			0	5.1	0	0.2	0.2	0.5	1.9	2.1	84	78.9	5.1		
1464	Amethya	140210			0	36.8	0	0.7	3.6	9.7	4.1	12	255.8	241	14.8		
1465	Sihona	140211			0	32.7	0	0	3.4	0.6	0.1	10.3	233.3	220.1	13.3		
1466	Kotra	140212			0.3	55.1	0	0	4.3	7.3	18.8	24.8	583.8	557.1	26.6		
1467	Deviya Fatteypur	140213			12.5	41.2	0	0.5	0	13.1	37.8	9.5	307.1	291	16.1		
1468	Karanpur	140214			0	27.8	0	0	1.2	21.8	55.3	10	173	173	0		
1469	Jayrajpur	140215			1.1	38.9	0	1.9	15.3	19.9	10.9	10.3	527.2	511	16.2		
1470	Bhaunta Kamalpur	140216			0.2	24.9	0	0	1.3	8.7	7.4	12	245.7	240.5	5.2		
1471	Semrauli	140217			0.2	16.8	0	0.6	1.8	1.6	4.4	7.5	294.5	265.8	28.7		
1472	Kuanmau	140218			0	7.8	0	0.1	0	0.3	1.1	1.1	75.7	74.7	1		
1473	Baruar	140219			0.1	14.7	0	1.3	0	1.3	0	6.9	228	224	4		
1474	Jiginia	140220			0	8.2	0	0	1.9	2.1	11.5	6.2	109	109	0		
1475	Saadeepur	140221			0	45.1	0	0.9	0.9	1.8	0.9	1.7	65.8	65.8	0		
<b>Block T O T A L :</b>					<b>0</b>	<b>0</b>	<b>203.8</b>	<b>2852.6</b>	<b>413.8</b>	<b>262.8</b>	<b>633</b>	<b>1496.8</b>	<b>1994.2</b>	<b>1445.4</b>	<b>20707.7</b>	<b>19325.3</b>	<b>1383</b>

**Census of India 2011- Village Directory**  
Amenities and Land use ( As in 2009 )

Sr.No.	Name village	Location code no.	Area irrigated by source (in hectare).					Name of three most important commodities manufactured		
			Canals ( C )	Wells/Tube-wells(W/TW)	Tanks/Lakes(T/L)	Water Falls(WF)	Others(O)	First	Second	Third
1	2	3	115	116	117	118	119	120	121	122

Name of District:-Hardoi (0155)

Name of CD Block:-Tadiyawan (270)

1435	Parsani	140181	0	128.1	0	0	0			
1436	Sandila	140182	0	381.2	0	0	0			
1437	Narainpur Grant	140183	0	186.4	0	0	0			
1438	Pala	140184	0	211.2	0	0	0			
1439	Unouti	140185	5.1	190	0	0	0			
1440	Holi	140186	0	92.2	0	0	0			
1441	Sikrohari	140187	272.1	0	0	0	0			
1442	Bharayal	140188	139	350.6	3.8	0	0			
1443	Saripur Chhachheta	140189	16.6	140.5	0	0	17.4			
1444	Dadwani	140190	0	134.9	0	0	0			
1445	Bargadiya	140191	0	30.9	20.1	16.9	0	Florw	Rice	Rice
1446	Kala Aam	140192	81.2	20.4	26.3	0	0	Flore	Rice	Sugar
1447	Kakumau	140193	127.5	100.2	30.2	0	0	Flore	Rice	Flire
1448	Jagrauli	140194	0	246.3	0	0	7.6			
1449	Sardapur	140195	38.4	10	0	0	0	Flore	Rice	
1450	Sakhin	140196	0	304.3	0	0	0	Rice	Flore	Sugar
1451	Ramuapur	140197	68	0	0	0	0	Rice	Flore	Sugar
1452	Bojhwa	140198	0	85.7	0	0	0	Flore	Rice	Gud
1453	Sagrapur	140199	0	145	0	0	0	Flore	Flore	Gud
1454	Thokkhala	140200	410	171	16	0	0			
1455	Bhaunsari	140201	433	0	0	0	0	Flore	Rice	Gud
1456	Kherwa Mahmoodpur	140202	0	48.9	0	0	0			
1457	Gulrhiha	140203	0	151.3	0	0	0			
1458	Navrangpur	140204	0	72.3	0	0	0			
1459	Bharaon	140205	127.9	68.1	0.6	0	0			
1460	Gursanda	140206	0	218.6	0	0	130.1			
1461	Sekhora	140207	0	380.7	20.1	0	0			
1462	Barra Sarain	140208	0	332.7	0	0	0	Rice	Flore	Sugar
1463	Masinha	140209	0	78.9	0	0	0			
1464	Amethya	140210	0	241	0	0	0			
1465	Sihona	140211	0	22.1	0	0	198			
1466	Kotra	140212	338.7	218.8	0	0	0	Flore	Rice	Gud
1467	Deviya Fattaypur	140213	0	291	0	0	0	Rice	Flore	Sugar
1468	Karanpur	140214	0	173	0	0	0	Oil	Flore	Dal
1469	Jayrajpur	140215	0	511	0	0	0	Oil	Flore	Rice
1470	Bhaunta Kamalpur	140216	87.3	153.2	0	0	0	Flore	Rice	Gud
1471	Semrauli	140217	0	265.8	0	0	0	Rice	Flore	
1472	Kuanmau	140218	0	74.7	0	0	0			
1473	Baruar	140219	0	224	0	0	0			
1474	Jiginiya	140220	0	109	0	0	0	Oil	Flore	Rice
1475	Saadeepur	140221	0	65.8	0	0	0	Oil	Flour	Dal
<b>Block T O T A L :</b>			<b>4460.2</b>	<b>14010.9</b>	<b>137.2</b>	<b>16.9</b>				

INDIA  
 UTTAR PRADESH  
**VIKAS KHAND SURSA**  
 (TAHSIL HARDOI)  
 DISTRICT HARDOI



BOUNDARY : TAHSIL.....	.....
" VIKAS KHAND.....	.....
" VILLAGE WITH MDDS CODE.....	140300
HEADQUARTERS : VIKAS KHAND.....	○
POPULATION SIZE OF VILLAGES: BELOW 200 .....	○
200 - 499 , 500 - 999 , 1 000 - 4 999 , 5 000 AND ABOVE	●
UNINHABITED VILLAGE WITH MDDS CODE.....	x 140239
STATUTORY TOWN WITH MDDS CODE.....	800919
STATE HIGHWAY.....	SH 21
IMPORTANT METALLED ROADS.....	.....
RAILWAY LINE : BROAD GAUGE.....	.....
RIVER AND STREAM.....	.....

HIGH SCHOOL/INTER COLLEGE..	S
TECHNICAL INSTITUTIONS.....	T
BANK.....	B
DISPENSARY.....	D
PRIMARY HEALTH CENTRE.....	▲
OTHER MEDICAL SERVICES.....	▲

AREA (Sq km).....	327.06
POPULATION.....	2,10,004
NUMBER OF VILLAGES.....	83

## Alphabetical list of Villages (CD Block Wise)

**Name of District: Hardoi**

**Name of CD BLOCK: Sursa**

SR. NO.	NAME OF VILLAGE	2011 CENSUS LOCATION CODE NUMBER	2001 CENSUS LOCATION CODE NUMBER
1	Abdulpur	140255	03313100
2	Achra Mau	140299	03317500
3	Aincha Mau	140285	03316100
4	Akhnapur	140235	03311100
5	Andhara	140278	03315400
6	Arongapur	140290	03316600
7	Aseulee	140229	03310500
8	Bahloli	140232	03310800
9	Bahraiya	140267	03314300
10	Bannapur	140301	03317700
11	Barbatapur	140225	03310100
12	Bardaua	140257	03313300
13	Bausra	140248	03312400
14	Beekapur	140298	03317400
15	Bhadeicha	140245	03312100
16	Bhataura	140287	03316300
17	Bhawanipur	140293	03316900
18	Bhelawau	140302	03317800
19	Bhitha	140272	03314800
20	Dahigawan	140281	03315700
21	Dahti Salukpur	140284	03316000
22	Dalelpur	140280	03315600
23	Deoriya	140246	03312200
24	Dhenni Tusaum	140283	03315900
25	Dholiya	140247	03312300
26	Fardapur	140230	03310600
27	Fatiyapur	140274	03315000
28	Gangapur	140294	03317000
29	Ghamoiya	140241	03311700
30	Ghosar	140234	03311000
31	Gurra	140239	03311500
32	Hardha	140292	03316800
33	Hardoi(Gramin)	140222	03309800
34	Hathiyai	140291	03316700
35	Husiyapur	140270	03314600
36	Joorra	140244	03312000



37	Kairmar	140288	03316400
38	Kam Rauli	140271	03314700
39	Kasrawna	140231	03310700
40	Kauthaliya	140238	03311400
41	Keharmau	140259	03313500
42	Khaju Rahrn	140261	03313700
43	Kordwa	140254	03313000
44	Lalolee	140276	03315200
45	Lalpur	140252	03312800
46	Madhopur	140237	03311300
47	Mahura Kalan	140295	03317100
48	Maina Mau	140256	03313200
49	Malihamau	140249	03312500
50	Marhiya	140226	03310200
51	Marsa	140289	03316500
52	Matua	140303	03317900
53	Mayoni	140286	03316200
54	Meuna Maheshpur	140251	03312700
55	Mohakampur	140273	03314900
56	Mona	140277	03315300
57	Nanamau	140228	03310400
58	Nevada	140262	03313800
59	Odra Pachlai	140296	03317200
60	Oeranevliya	140250	03312600
61	Pachkohra	140258	03313400
62	Pahnutera	140300	03317600
63	Peng	140242	03311800
64	Rajepur	140223	03309900
65	Ramapur	140269	03314500
66	Sahoriya Bujurg	140304	03318000
67	Sariyan	140233	03310900
68	Sarra	140243	03311900
69	Sarsaiya	140266	03314200
70	Sathra	140240	03311600
71	Sautera	140297	03317300
72	Seharmau	140260	03313600
73	Shahbuddinpur	140236	03311200
74	Sikandarpur	140227	03310300
75	Singhua Mau	140253	03312900
76	Sugwan	140268	03314400
77	Sursa	140263	03313900
78	Tans Khera	140224	03310000
79	Tikari	140282	03315800
80	Tundwal	140279	03315500

81	Turteepur	140264	03314000
82	Umrapur	140265	03314100
83	Vira Himpur	140275	03315100

**Census of India 2011- Village Directory**

Amenities and Land use ( As in 2009 )

Sr.No.	Name village	Location code no.	Total area of the village ( in hectares rounded up to one decimal place)	Total population ( 2011 census )	Number of households (2011 census)	Number of educational amenities available. (If not available within the village , the distance range code viz: a for < 5 Kms, b for 5-10 Kms and c for 10+ kms of nearest place where facility is available is given).													
						Pre-Primary school (PP)	Primary school (P)	Middle school (M)	Secondary School (S)	Senior Secondary school (SS)	Degree college of arts, science & commerce (ASC)	Engineering college(EC)	Medical college (MC)	Management institute (MI)	Polytechnic (Pt)	Vocational training school /ITI	Non-formal training centre (NFTC)	Special school for disabled (SSD)	Others (specify)
1	2	3	4	5	6	7	8	9	10	11	12	13	14	15	16	17	18	19	20

**Name of District:-Hardoi (0155)**

**Name of CD Block:-Sursa (271)**

1476	Hardoi(Gramin)	140222	877.6	2936	515		3	3	1	a	a	c	c	c	c	b	a	a	
1477	Rajepur	140223	131.1	479	85				1	b	c	c	c	c	c	b	b	b	
1478	Tans Khera	140224	123.2	1541	319		1	1	1	1	a	c	c	c	c	b	a	a	a
1479	Barbatapur	140225	48	562	124	b	1	1	1	a	b	c	c	c	c	c	b	b	c
1480	Marhiya	140226	47.8	380	88	b			a	a	b	b	c	c	c	c	b	b	c
1481	Sikandarpur	140227	165.3	798	171	b	1	1	1	a	b	c	c	c	c	b	b	c	
1482	Nanamau	140228	37.5	0	0														
1483	Asulee	140229	380.9	2125	398		2	a	a	a	b					c	b		b
1484	Fardapur	140230	109.7	1650	336		1	1	a	a	b	c	c			c	b		b
1485	Kasrawna	140231	682.2	4557	865		2	1	2	2	b	e	c	c	c	b	b	b	b
1486	Bahloli	140232	194.3	1266	265	a	1	a	a	a	a	c	c	c	c	a	a	a	a
1487	Sariyan	140233	150.2	1201	236	a	1	1	b	a	b	c	e	c	c	b	b		
1488	Ghosar	140234	279.4	1889	457	a	2	1	a	a	b	c	c	c	c	e	b	b	
1489	Akhnapur	140235	135.1	977	154	b	1	a	b	b	b	c	c	c	c	c	b	b	
1490	Shahbuddinpur	140236	635.7	4843	873	b	3	2	1	b	b	c	c	c	c	b	b	b	c
1491	Madhopur	140237	179.7	2049	371	a	3	a	b	b	b	c	c	c	c	c	b	b	
1492	Kauthaliya	140238	168.4	1389	310	b	2	2	a	a	b	c	c	c	c	b	b	c	
1493	Gurra	140239	27.4	0	0														
1494	Sathra	140240	518.2	3423	603		3	1	b	b	c	c	c	c	c	c	e		
1495	Ghamoiya	140241	64.9	470	83				b	b	b	c	c	c	c	e	b		b
1496	Peng	140242	367.6	3199	567		3	1	a	b	b	c	c	c	c	c	c	e	c
1497	Sarra	140243	590.1	3400	614	1	3	1	c	c	c	c	c	c	c	c	e	c	c
1498	Joor	140244	708.4	3887	741		3	1	a	a	b					c	e		e
1499	Bhadeicha	140245	863.2	6114	1077	1	2	1	1	1	b	c	c	c	c	c	c	e	
1500	Deoriya	140246	127.8	1296	262	a	1	a	b	b	b	c	c	c	c	c	b	b	
1501	Dholiya	140247	256.2	2423	439		2	1	1	a	c	e	e	e	e	c	b	b	
1502	Bausra	140248	461.4	2274	428		2	1	a	a	a	c	c	c	c	c	e		c
1503	Malihama	140249	152.8	855	147		1	a		1	1	1	c	e	e	c		e	
1504	Oeranewliya	140250	470.1	3569	630	a	3	a	a	a	a	c	c	c	c	e	e	c	c
1505	Meuna Maheshpur	140251	273.9	1816	331	b	1	1	b	b	b	c	e	c	c	b	b		
1506	Lalpur	140252	576.3	5923	1064	b	2	2	2	1	b					b	b		
1507	Singhua Mau	140253	340	2780	509	1	2	a	a	a	c	c	c	c	c	c	e		c
1508	Kordwa	140254	201.1	1016	189		1	a	a	a	c	e	e	e	e	c	e		
1509	Abdulpur	140255	168.4	719	140	b		1	b	b	b	c	c	c	c	e	e		c
1510	Maina Mau	140256	430.2	3854	634	1	2	1	1	1	1	c	e	e	e	c	e		e
1511	Bardaua	140257	277.9	2530	436	1	3	1	a	a	c	c	c	c	c	e	e		e
1512	Pachkohra	140258	332.6	2674	481	1	3	2	1	b	c	e	e	e	e	c	e		e
1513	Keharmau	140259	150	1553	271	a	1	1	a	a	c	c	c	c	c	e	e		c
1514	Seharmau	140260	44.5	181	36	a	a	a	a	a	c	e	e	c	c	e	e		e
1515	Khaju Rahrn	140261	2125.4	16921	3164		4	3	2	2	1	c	e	e	c	c	e		c
1516	Nevada	140262	155	1310	218		1	1	a	a	c	e	e	c	e	c	e		c
1517	Sursaa	140263	250	2157	373		2	1	1	b	c	e	e	e	e	c		e	
1518	Turteepur	140264	796.6	3799	727		3	1	a	a	a	c	c	c	c	c	e		e
1519	Umrapur	140265	540.5	4203	692	1	3	1	a	a	b	c	e	c	c	c	e		e
1520	Sarsaiya	140266	328.2	2329	396	1	2	a	a	a	c	c	c	c	c	e	e		e
1521	Bahraiya	140267	270.4	1500	269		1	1	a	a	b	c	e	c	c	e	e		c
1522	Sugwan	140268	568	3805	597	c	3	2	1	a	a	c	e					1	c

**Census of India 2011- Village Directory**

Amenities and Land use ( As in 2009 )

Sl.No.	Name village	Location code no.	Number of Medical Amenities available. (If not available within the village, the distance range code viz; a for < 5 Kms, b for 5-10 Kms and c for 10+ kms of nearest place where facility is available is given).																		Availability of drinking water - Yes / No									
			Community health centre (CHC)	Primary health centre (PHC)	Primary health sub centre (PHS)	Maternity and child welfare centre (MCW)	T.B. clinic (TBC)	Hospital-allopathic (HA)	Hospital-alternative medicine (HO)	Dispensary (D)	Veterinary hospital (VH)	Mobile health clinic (MHC)	Family welfare centre (FWC)	Charitable non Govt. hospital/Nursing home.	Medical practitioner with MBBS Degree	Medical practitioner with other degree	Medical practitioner with no degree	Traditional practitioner and faith healer .	Medicine Shop	Others	Tap water (Treated/Untreated)	Well water (Covered / Uncovered well)	Hand Pump	Tube wells / Bore well	Spring	River / Canal	Tank / Pond / Lake	Others		
1	2	3	21	22	23	24	25	26	27	28	29	30	31	32	33	34	35	36	37	38	39	40	41	42	43	44	45	46		

Name of District:-Hardoi (0155)

Name of CD Block:-Sursa (271)

1476	Hardoi (Gramin)	140222	a	a	a	a	a	a	a	a	a	a	a	0	0	0	0	0	0	0	0	Yes	Yes	Yes	No	No	No	Yes	No	
1477	Rajapur	140223	b	b	b	b	b	b	b	b	b	b	b	0	0	0	0	0	0	0	0	Yes	Yes	Yes	No	No	No	Yes	No	
1478	Tans Khera	140224	a	a	a	a	a	a	a	a	a	a	a	0	0	0	0	0	0	0	0	Yes	Yes	Yes	No	No	No	Yes	No	
1479	Barbatapur	140225	b	b	a	b	b	b	b	b	b	b	b	0	0	0	0	0	0	0	0	Yes	Yes	Yes	No	No	No	No	No	
1480	Marhiya	140226	b	b	b	b	b	b	b	b	b	b	b	0	0	0	0	0	0	0	0	Yes	Yes	Yes	Yes	No	No	No	No	
1481	Sikandarpur	140227	b	b	a	b	b	b	b	b	b	b	b	0	0	0	0	0	0	0	0	Yes	Yes	Yes	No	No	Yes	No	No	
1482	Nanamau	140228																												
1483	Aseulee	140229	b	b	b	b	b	b	b	b	a	b	b	0	0	0	0	0	0	0	0	Yes	Yes	Yes	No	No	No	Yes	No	
1484	Fardapur	140230	b	b	b	b	b	b	b	b	b	b	b	0	0	0	0	0	0	0	0	Yes	Yes	Yes	No	No	No	Yes	No	
1485	Kasawna	140231	b	b	b	b	b	b	b	b	b	b	b	0	0	0	0	0	0	0	0	Yes	Yes	Yes	No	No	No	Yes	No	
1486	Bahloli	140232	a	a	a	a	a	a	a	a	a	a	a	0	0	0	0	0	0	0	0	Yes	Yes	Yes	Yes	No	No	No	No	
1487	Sariyan	140233	b	b	b	b	b	b	b	b	b	b	b	0	0	0	0	0	0	0	0	Yes	Yes	Yes	No	No	No	No	No	
1488	Ghosar	140234	b	b	a	b	b	b	b	b	b	b	b	0	0	0	0	0	3	0	0	Yes	Yes	Yes	No	No	No	No	No	
1489	Akhnapur	140235	b	b	b	b	b	b	b	b	b	b	b	0	0	0	0	0	0	0	0	Yes	Yes	Yes	Yes	No	Yes	Yes	No	
1490	Shahbuddinpur	140236	b	b	b	b	b	b	a	b	b	b	b	0	0	0	0	0	0	0	0	Yes	Yes	Yes	No	No	No	No	No	
1491	Madhopur	140237	b	b	b	b	b	b	b	b	b	b	b	0	0	0	0	2	0	0	0	Yes	Yes	Yes	Yes	No	Yes	Yes	No	
1492	Kauthaliya	140238	b	b	a	b	b	b	a	b	b	b	b	0	0	0	0	0	0	0	0	Yes	Yes	Yes	No	No	Yes	No	No	
1493	Gurra	140239																												
1494	Sathra	140240	b	b	c	b	b	b	b	b	b	b	b	0	0	1	0	0	0	0	0	Yes	Yes	Yes	No	No	Yes	No	No	
1495	Ghamoia	140241	b	b	b	b	b	b	b	b	b	b	b	0	0	0	0	0	0	0	0	Yes	Yes	Yes	No	No	No	No	No	
1496	Peng	140242	c	c	c	c	c	c	c	c	c	c	c	0	0	0	0	0	0	0	0	Yes	Yes	Yes	No	No	Yes	No	No	
1497	Sarra	140243	c	c	c	c	c	c	c	c	c	c	c	0	12	0	3	0	0	0	0	Yes	Yes	Yes	Yes	No	No	Yes	No	
1498	Joorra	140244	c	b	b	c	c	c	c	c	a	c	c	0	0	0	0	0	0	0	0	Yes	Yes	Yes	Yes	No	No	Yes	No	
1499	Bhadicha	140245	b	b	b	c	b	b	1	c	c	c	c	0	1	2	0	2	2	0	Yes	Yes	Yes	No	No	No	No	No	No	
1500	Deorai	140246	b	b	b	b	b	b	b	b	b	b	b	0	0	0	0	2	0	0	0	Yes	Yes	Yes	No	No	No	Yes	No	
1501	Dholiya	140247	b	b	b	b	b	b	b	b	b	b	b	0	0	0	0	0	0	0	0	Yes	Yes	Yes	No	No	No	Yes	No	
1502	Bausra	140248	c	b	b	c	c	c	c	c	c	b	c	0	0	0	0	0	0	0	0	Yes	Yes	Yes	No	No	Yes	Yes	No	
1503	Malihama	140249	c	b	b	e	e	c	c	c	b	c	e	0	0	0	0	0	0	0	0	Yes	Yes	Yes	No	No	No	Yes	No	
1504	Oeraneviya	140250	c	a	a	a	a	c	e	a	a	a	c	0	0	0	0	0	0	0	0	Yes	Yes	Yes	No	No	No	No	No	
1505	Meuna Maheshpur	140251	b	b	a	b	b	b	a	b	a	b	a	0	0	0	0	0	0	0	0	Yes	Yes	Yes	Yes	No	No	No	Yes	No
1506	Lalpur	140252	b	b	b	b	b	b	b	1	b	b	0	0	0	0	0	0	6	0	0	Yes	Yes	Yes	Yes	No	No	No	No	No
1507	Singhua Mau	140253	a	a	a	c	c	c	c	c	a	c	c	0	0	0	0	0	0	0	0	Yes	Yes	Yes	No	No	Yes	Yes	No	No
1508	Kordwa	140254	c	c	a	e	e	c	c	a	c	a	c	0	0	0	0	0	0	0	0	Yes	Yes	Yes	No	No	No	Yes	No	No
1509	Abdulpur	140255	b	b	b	c	e	e	e	b	e	c	e	0	0	0	0	0	0	0	0	Yes	Yes	Yes	Yes	No	Yes	Yes	No	No
1510	Maina Mau	140256	b	b	b	e	e	c	c	c	b	e	e	0	0	0	0	0	0	0	0	Yes	Yes	Yes	No	No	No	Yes	No	No
1511	Bardua	140257	b	b	b	c	e	c	e	b	e	c	e	0	0	0	0	0	0	0	0	Yes	Yes	Yes	No	No	No	Yes	No	No
1512	Pachkohra	140258	a	a	b	e	e	c	c	c	b	c	e	0	0	0	0	0	0	0	0	Yes	Yes	Yes	Yes	No	Yes	Yes	No	No
1513	Keharmau	140259	c			c	c	c	c	c	b	e	e	0	0	0	0	0	0	0	0	Yes	Yes	Yes	No	No	Yes	Yes	No	No
1514	Seharmau	140260	b	b	b	e	c	c	c	c	c	e	e	0	0	0	0	0	0	0	0	Yes	Yes	Yes	No	No	No	Yes	No	No
1515	Khaju Rahm	140261	a	a	a	e	a	c	c	a	c	a	c	0	0	0	0	0	0	0	0	Yes	Yes	Yes	Yes	No	No	No	No	No
1516	Nevada	140262	a	a	a	e	c	c	a	a	c	a	c	0	0	0	0	0	0	0	0	Yes	Yes	Yes	No	No	No	No	No	No
1517	Sursaa	140263	1		1	1	1	c	c	1	1	e	1	0	0	0	0	0	0	5	0	Yes	Yes	Yes	Yes	No	No	Yes	No	No
1518	Turteepur	140264	c	a	a	c	c	c	c	a	c	a	c	0	0	0	0	0	0	0	0	Yes	Yes	Yes	No	No	No	Yes	No	No
1519	Umrapur	140265	c	a	a	e	e	c	c	c	a	c	e	0	0	0	0	0	4	0	Yes	Yes	Yes	No	No	No	No	No	No	No
1520	Sarsaiya	140266	c	a	a	c	c	c	c	c	a	e	c	0	0	0	0	0	0	4	0	Yes	Yes	Yes	No	No	No	No	No	No
1521	Bahraya	140267	a	a	a	e	e	a	c	c	a	e	e	0	0	0	0	0	0	4	0	Yes	Yes	Yes	No	No	No	No	No	No
1522	Sugwan	140268	c	c	a	e	e	c	c	c	c	c	e	0	0	0	0	0	0	0	0	Yes	Yes	Yes	Yes	No	No	No	Yes	No

**Census of India 2011- Village Directory**

Amenities and Land use ( As in 2009 )

Sr.No.	Name village	Location code no.	Availability of toilet & others Yes / No				Communication and transport facilities (If amenities available code -Yes is given except for Village Pin Code ,If not available within the village , the distance range code viz; a for < 5 Kms, b for 5-10 Kms and c for 10+ kms of nearest place where facility is available is given).																
			Community toilet including bath.	Community toilet excluding bath.	Rural sanitary mart or sanitary hardware outlet available near the village.	Community bio- gas or recycle of waste for productive use.	Post office(PO)	Sub post office (SPO)	Post & Telegraph office (P&TO)	Village Pin Code	Telephones (Land lines)	Public call office (PCO)	Mobile phone coverage	Internet cafes/ Common service centre (CSC)	Private courier facility	Bus service (Public & Private)	Railway stations	Auto/Modified Autos	Taxis and Vans	Tractors	Cycle-pulled rickshaws(Manual & Machine driven)	Carts driven by animals	Sea /River ferry service
1			47	48	49	50	51	52	53	54	55	56	57	58	59	60	61	62	63	64	65	66	67

Name of District:-Hardoi (0155)

Name of CD Block:-Sursa (271)

1476	Hardoi(Gramin)	140222	No	No	No	No	a	a	a		Yes	Yes	Yes	Yes	a	a	a	a	a		Yes	Yes	
1477	Rajepur	140223	No	No	No	No	b	b	b		b	b	Yes	b	b	b	b	b		b	b	Yes	
1478	Tans Khera	140224	No	No	No	No	a	a	a		a	a	Yes	a	a	a	c	b	a	a		Yes	
1479	Barbatapur	140225	No	No	No	No	b	b	b		a	a	Yes	b	b	a	b	b	b	Yes	b	Yes	
1480	Marhiya	140226	No	No	No	No	b	b	b		b	Yes	b	b	a	a	b	b	a	a	b	Yes	
1481	Sikandarpur	140227	No	No	No	No	b	b	b		a	a	Yes	b	b	a	b	b	b	Yes	b	Yes	
1482	Nanamau	140228																					
1483	Aseulee	140229	No	No	No	No	a	a	a		b	b	Yes	Yes	b	a	b	a	b			Yes	
1484	Fardapur	140230	No	No	No	No	b	a	b		Yes	Yes	Yes	b	b	Yes	b	b		b		Yes	
1485	Kasrawna	140231	No	No	No	No	b	b	b		b	b	Yes	Yes	b	b	b	b	b			Yes	
1486	Bahloli	140232	No	No	No	No	a	a	a		a	a	Yes	a	a	a	a	a	a	a	a	a	a
1487	Sariyan	140233	No	No	No	No	b	a	b		a	a	Yes	b	b	a	b	a	a	Yes	Yes	Yes	
1488	Ghosar	140234	No	No	No	No	b	a	b		a	a	Yes	b	b	a	b	b	Yes	Yes	Yes	Yes	
1489	Akhnapur	140235	No	No	No	No	a	b	b	241001	b		Yes	b	b	a	b	a	Yes	Yes	Yes	Yes	
1490	Shahbuddinpur	140236	No	No	No	No	b	a	b		b	b	Yes	Yes	b	a	b	Yes	Yes	b	b	Yes	
1491	Madhopur	140237	No	No	No	No	a	b	b	241001	a		Yes	Yes	b	a	b	a	Yes	Yes	Yes	Yes	
1492	Kauthaliya	140238	No	No	No	No	b	a	b		a	a	Yes	b	b	a	b	b	b	Yes	b	Yes	
1493	Gurra	140239																					
1494	Sathra	140240	No	No	No	No	b	Yes	b	241404	Yes	b	Yes	Yes	b	b	c	b	b			Yes	
1495	Ghamoia	140241	No	No	No	No	a	a	b		b	b	Yes	b	b	b	c	b	b			Yes	
1496	Peng	140242	No	No	No	No	a	a	c	241301	c	a	Yes	Yes	c	a	c	c	c			Yes	
1497	Sarra	140243	No	No	No	No	a	c	c	241001	c		Yes	Yes	c	b	c	b	Yes	Yes	Yes	Yes	
1498	Joora	140244	No	No	No	No	b	b	b		c	a	Yes	Yes	c	a	c	a	b			Yes	
1499	Bhadeicha	140245	No	No	No	No	c	Yes	c	241401	Yes	Yes	Yes	Yes	Yes	Yes	c		Yes			Yes	
1500	Deoriya	140246	No	No	No	No	a	a	b	241001	a	a	Yes	b	b	a	c	a	a	Yes	Yes	Yes	
1501	Dholiya	140247	No	No	No	No	a	a	a		b	b	Yes	Yes	b	Yes	c	Yes	b	a	Yes	Yes	
1502	Bausra	140248	No	No	No	No	a	a	a		c	b	Yes	Yes	c	a	c	a	b			Yes	
1503	Malihama	140249	No	No	No	No	b	b	c		c	c	Yes		e	Yes	c	Yes	b			Yes	
1504	Oeraneviya	140250	No	No	No	No	c	Yes	e		c	a	Yes	Yes	c	c	c	a	c	c	c	c	
1505	Meuna Maheshpur	140251	No	No	No	No	b	a	b		b	a	Yes	b	b	a	a	a	b	Yes	b	Yes	
1506	Lalpur	140252	No	No	No	No	b	Yes	b		Yes	Yes	Yes	Yes	b	Yes	a	Yes	Yes	Yes	b	Yes	
1507	Singhua Mau	140253	No	No	No	No	c	a	a		c	a	Yes	Yes	c	a	a	a	b	b	c	Yes	
1508	Kordwa	140254	No	No	No	No	c	a	c		a	a	Yes	c	e	a	Yes	a	a			Yes	
1509	Abdulpur	140255	No	No	No	No	c	a	a		c	b	Yes	c	c	a	b	a	b	b	c	Yes	
1510	Maina Mau	140256	No	No	No	No	c	a	a		c	a	Yes	Yes	c	a	b	a	b	b	c	Yes	
1511	Bardaua	140257	No	No	No	No	c	a	a		c	a	Yes	Yes	c	a	b	a	b	b	c	Yes	
1512	Pachkohra	140258	No	No	No	No	c	Yes	Yes		Yes	Yes	Yes	Yes	c	Yes	b	Yes	b	b	c	Yes	
1513	Keharmau	140259	No	No	No	No	c	a	a		c	a	Yes	c	c	a	b	a	b	b	c	Yes	
1514	Seharmau	140260	No	No	No	No	c	a	a		c	a	Yes	c	e	a	b	a	b	b	c	Yes	
1515	Khaju Rahn	140261	No	No	No	No	c	Yes	c		a	a	Yes	Yes	c	a	c	b	b		a	Yes	
1516	Nevada	140262	No	No	No	No	c	a	c		a	a	Yes	c	c	b	c	a	a			a	
1517	Sursaa	140263	No	No	No	No	c	Yes	c		Yes	Yes	Yes	Yes	c	b	c	Yes	Yes		Yes	Yes	
1518	Turteepur	140264	No	No	No	No	c	Yes	Yes		Yes	a	Yes	Yes	c	a	c	Yes	Yes			Yes	
1519	Umrapur	140265	No	No	No	No	a	a	c	241001	c	a	Yes	Yes	c	b	c	c					
1520	Sarsaiya	140266	No	No	No	No	a	a	c		c	a	Yes	Yes	c	b	c	c	a				
1521	Bahraiya	140267	No	No	No	No	b	a	c		c	a	Yes	c	c	b	c	c	a				
1522	Sugwan	140268	No	No	No	No	c	Yes	c		a	a	Yes	Yes	c	a	c	a	a	Yes	c	Yes	

**Census of India 2011- Village Directory**

Amenities and Land use ( As in 2009 )

Sr.No.	Name village	Location code no.	Village connected to highways,village roads, banks & credit societies (If amenities available code -Yes is given, If not available within the village , the distance range code viz; a for < 5 Kms, b for 5-10 Kms and c for 10+ kms of nearest place where facility is available is given).																	Availability of miscellaneous facilities (If amenities available code -Yes is given, If not available within the village , the distance range code viz; a for < 5 Kms, b for 5-10 Kms and c for 10+ kms of nearest place where facility is available is given).																
			68	69	70	71	72	73	74	75	76	77	78	79	80	81	82	83	84	85	86	87	88													
			Connected to national highway(NH)	Connected to state highway(SH)	Connected to major district road (MDR)	Connected to others district road	Pucca roads	Katcheha roads	Water bounded macadam(WBM) roads	Navigable waterway (river/canal)N/W	Footpaths (FP)	Commercial & Co-operative Banks	A.T.M	Agricultural Credit Societies	Self-Help Group (SHG)	Public distribution system (PDS) shop	Mandis / Regular market	Weekly Haat	Agricultural marketing society	Integrated Child Development Scheme (Nutritional Centres)	Anganwadi Centre (Nutritional Centres)	Others (Nutritional Centres)	ASHA (Accredited Social Health Activist)													

Name of District:-Hardoi (0155)

Name of CD Block:-Sursa (271)

1476	Hardoi (Gramin)	140222	c	Yes	Yes	Yes	Yes	Yes			Yes	a	a	a	Yes	Yes	a	a	a	a	Yes	Yes	Yes
1477	Rajepur	140223	c	b	a	a	Yes	Yes				b	b	b	a	b	b	b	b	b	a	Yes	Yes
1478	Tans Khara	140224	c	a	a	a	Yes			Yes	a	a	a	Yes	a	a	a	a	a	a	Yes	Yes	Yes
1479	Barbetapur	140225	b	a	a	Yes	Yes				b	a	a	b	Yes	a	b	a	b	b	Yes	Yes	Yes
1480	Marhiya	140226	c	a	b	Yes	Yes				b	b	b	b	a	a	b	a	b	Yes	Yes	a	b
1481	Sikandarpur	140227	b	a	a	Yes	Yes	Yes	Yes		b	a	a	b	Yes	Yes	b	a	b	b	a	Yes	Yes
1482	Nanamau	140228																					
1483	Asulee	140229	c	a	a	a	Yes	Yes	Yes	Yes	Yes	b	b	b	Yes	Yes	b	a	b	b	Yes	Yes	Yes
1484	Fardapur	140230	c	Yes	Yes	Yes	c	Yes		Yes	b	Yes	Yes	Yes	Yes	b	Yes	b	b	b	Yes	Yes	Yes
1485	Kasrawna	140231	c	b	Yes	a	Yes	Yes		Yes	b	a	b	Yes	Yes	b	b	b	b	b	Yes	Yes	Yes
1486	Bahloli	140232	Yes	Yes	a	a				Yes	a	a	a	a	a	a	a	a	a	a	a	a	a
1487	Sariyan	140233	a	a	a	Yes	Yes	Yes	Yes		a	b	b	a	Yes	b	a	b	b	Yes	Yes	Yes	Yes
1488	Ghosar	140234	a	a	a	Yes	Yes	Yes	Yes		b	b	b	a	Yes	b	a	b	b	b	Yes	Yes	Yes
1489	Akhnapur	140235	c	b	a	Yes	a	Yes	Yes		b	b	c	a	a	b	a	a	Yes	Yes	Yes	Yes	Yes
1490	Shahbuddinpur	140236	b	a	a	Yes	Yes	Yes	Yes	b	b	b	b	Yes	Yes	b	Yes	b	Yes	Yes	Yes	Yes	Yes
1491	Madhopur	140237	c	b	a	Yes	a	Yes	Yes		b	b	a	Yes	Yes	b	a	a	Yes	Yes	Yes	Yes	Yes
1492	Kauthaliya	140238	b	a	a	Yes	Yes	Yes	Yes	b	a	a	b	Yes	Yes	b	Yes	b	b	b	Yes	Yes	Yes
1493	Gurra	140239																					
1494	Sathra	140240	c	b	a	a	Yes	Yes	Yes	Yes	b	b	b	Yes	Yes	c	b	b	b	b	Yes	Yes	Yes
1495	Ghamoia	140241	b	Yes	Yes	Yes	Yes		Yes		b	b	b	Yes	a	b	Yes	b	b	b	Yes	Yes	Yes
1496	Peng	140242	c	b	b	b	Yes		Yes	Yes	c	c	c	Yes	Yes	c	a	c	c	c	Yes	Yes	Yes
1497	Sarra	140243	c	c	b	Yes	Yes	Yes	Yes		c	c	a	Yes	Yes	c	Yes	a	Yes	Yes	Yes	Yes	Yes
1498	Joorra	140244	c	a	a	a	Yes	Yes	Yes	Yes	b	c	c	Yes	Yes	c	a	c	c	c	Yes	Yes	Yes
1499	Bhadeicha	140245	c	Yes	Yes	Yes	Yes			Yes	Yes	c	Yes	Yes	Yes	c	Yes	c	Yes	Yes	Yes	Yes	Yes
1500	Deoriya	140246	c	a	a	a	Yes	Yes		a	a	b	a	Yes	Yes	b	a	b	b	Yes	Yes	Yes	Yes
1501	Dholiya	140247	c	Yes	Yes		Yes	Yes		Yes	b	b	b	Yes	a	b	Yes	b	Yes	Yes	Yes	Yes	Yes
1502	Bausra	140248	c	a	a	a		Yes	Yes	Yes	b	c	c	Yes	Yes	c	b	c	c	c	Yes	Yes	Yes
1503	Malihamau	140249	c	Yes	Yes			Yes	Yes	Yes	b	c	b	Yes	Yes	c	b	c	Yes	Yes	Yes	Yes	Yes
1504	Oeraneviya	140250	c	a	a	Yes	Yes	Yes	a	a	Yes	a	b	b	Yes	Yes	c	a	c	c	Yes	Yes	Yes
1505	Meuna Maheshpur	140251	c	a	a	Yes	Yes	Yes	a		b	a	b	b	Yes	Yes	b	a	b	b	Yes	Yes	Yes
1506	Lalpur	140252	c	Yes	Yes	Yes	Yes	Yes	Yes	b	Yes	b	b	Yes	Yes	b	Yes	b	b	b	Yes	Yes	Yes
1507	Singhua Mau	140253	a	a	a	a	Yes	Yes		Yes	c	c	a	Yes	Yes	c	a	c	c	c	Yes	Yes	Yes
1508	Kordwa	140254	c	a	a	a	Yes	Yes	Yes		c	c	c	Yes	Yes	c	a	Yes	Yes	Yes	Yes	Yes	Yes
1509	Abdulpur	140255	a	a	a	a	Yes	Yes		Yes	c	c	b	Yes	Yes	Yes	a	c	c	c	Yes	Yes	Yes
1510	Maina Mau	140256	a	a	a	a	Yes	Yes		Yes	c	c	b	Yes	Yes	c	a	b	b	b	Yes	Yes	Yes
1511	Bardaua	140257	a	a	a	a	Yes	Yes		Yes	c	c	c	Yes	Yes	c	a	c	b	Yes	Yes	Yes	Yes
1512	Pachkohra	140258	Yes	Yes	Yes	Yes	Yes	Yes		Yes	c	c	b	Yes	Yes	Yes	Yes	c	b	Yes	Yes	Yes	Yes
1513	Keharmau	140259	a	a	a	a	Yes	Yes		Yes	c	c	b	Yes	Yes	c	a	c	c	c	Yes	Yes	Yes
1514	Seharmau	140260	a	a	a	a	Yes	Yes			c	c	b	a	a	c	a	c	c	a	Yes	Yes	Yes
1515	Khaju Rahm	140261	a	Yes	a	a	Yes	Yes			a	c	a	Yes	Yes	c	Yes	c	c	c	Yes	Yes	Yes
1516	Nevada	140262	c	b	b	Yes	a	Yes	a	Yes	a	b	a	a	a	c	a	c	a	a	Yes	Yes	Yes
1517	Sursaa	140263	c	b	b	Yes	Yes	Yes	Yes		Yes	c	Yes	Yes	Yes	c	Yes	c	Yes	Yes	Yes	Yes	Yes
1518	Turteepur	140264	c	a	a	Yes	Yes	Yes	Yes	b	Yes	a	c	b	Yes	Yes	c	Yes	c	c	Yes	c	Yes
1519	Umrapur	140265	c	c	Yes	Yes	Yes	Yes	Yes		c	c	c	Yes	Yes	c	a	c	c	c	Yes	Yes	Yes
1520	Sarsaiya	140266	c	c	Yes	Yes	Yes	Yes	Yes		c	c	c	Yes	Yes	c	a	c	a	a	Yes	Yes	Yes
1521	Bahraiya	140267	Yes	Yes	Yes	Yes	Yes	Yes	Yes		c	c	c	Yes	Yes	c	a	c	c	c	Yes	Yes	Yes
1522	Sugwan	140268	c	c	a	a	Yes	Yes	Yes		a	c	c	Yes	Yes	a	a	c	c	c	Yes	Yes	Yes

Sr.No.	Name village	Location code no.	Availability of miscellaneous facilities (If amenities available code -Yes is given, If not available within the village, the distance range code viz; a for < 5 Kms, b for 5-10 Kms and c for 10+ kms of nearest place where facility is available is given).														Availability of electricity (Yes/No)			
			Community centre with/without TV	Sports Field,	Sports Club / Recreation Centre	Cinema / Video Hall	Public Library	Public Reading Room	Newspaper Supply	Assembly Polling station	Birth & Death Registration Office	Power Supply for Domestic Use (ED)	Power Supply for Agricultural Use (EAC)	Power Supply for Commercial Use (EC)	Power Supply for All Uses (EA)					
1	2	3	89	90	91	92	93	94	95	96	97	98	99	100	101					

**Name of District:-Hardoi (0155)**

**Name of CD Block:-Sursa (271)**

1476	Hardoi(Gramin)	140222	Yes	Yes	Yes	Yes	Yes	Yes	Yes	Yes	Yes	Yes	Yes	Yes	Yes
1477	Rajepur	140223	b	b	b	b	b	b	Yes	a	c	Yes	Yes	Yes	Yes
1478	Tans Khera	140224	a	a	a	a	a	a	Yes	Yes	c	Yes	Yes	Yes	Yes
1479	Barbatapur	140225	b	b	b	b	b	b	b	a	b	Yes	Yes	Yes	Yes
1480	Marhiya	140226	b	b	b	b	b	b	b	a	b	No	No	No	No
1481	Sikandarpur	140227	b	b	b	b	b	b	a	Yes	b	Yes	Yes	Yes	Yes
1482	Nanamau	140228													
1483	Asulee	140229	b	b	b	b	b	b	Yes	Yes	b	Yes	Yes	Yes	Yes
1484	Fardapur	140230	b	b	b	b	b	b	Yes	Yes	b	Yes	Yes	Yes	Yes
1485	Kasrawna	140231	b	b	b	b	b	b	Yes	b	b	Yes	Yes	Yes	Yes
1486	Bahloli	140232	a	a	a	a	a	a	a	a	a	Yes	Yes	Yes	Yes
1487	Sariyan	140233	b	b	b	b	b	b	Yes	a	Yes	Yes	Yes	Yes	Yes
1488	Ghosar	140234	b	b	b	b	b	b	a	Yes	Yes	Yes	Yes	Yes	Yes
1489	Akhnapur	140235	Yes	b	b	b	b	b	b	Yes	Yes	Yes	Yes	Yes	Yes
1490	Shahbuddinpur	140236	b	b	b	b	b	b	Yes	Yes	b	Yes	Yes	Yes	Yes
1491	Madhopur	140237	b	b	b	b	b	b	Yes	Yes	Yes	Yes	Yes	Yes	Yes
1492	Kauthaliya	140238	b	b	b	b	b	b	Yes	Yes	b	Yes	Yes	Yes	Yes
1493	Gurra	140239													
1494	Sathra	140240	b	c	c	c	b	b	Yes	a	Yes	Yes	Yes	Yes	Yes
1495	Ghamoiya	140241	b	b	b	b	b	b	Yes	a	c	Yes	Yes	Yes	Yes
1496	Peng	140242	c	c	c	c	c	c	Yes	Yes	c	Yes	Yes	Yes	Yes
1497	Sarra	140243	c	c	c	c	c	c	Yes	Yes	Yes	Yes	Yes	Yes	Yes
1498	Joor	140244	c	c	c	c	c	c	Yes	Yes	b	Yes	Yes	Yes	Yes
1499	Bhadeicha	140245	Yes	Yes	c	c	c	c	Yes	Yes	Yes	Yes	Yes	Yes	Yes
1500	Deoriya	140246	b	a	b	b	b	b	a	Yes	b	Yes	Yes	Yes	Yes
1501	Dholiya	140247	b	b	b	b	b	b	Yes	Yes	b	Yes	Yes	Yes	Yes
1502	Bausra	140248	c	c	c	c	c	c	Yes	Yes	b	Yes	Yes	Yes	Yes
1503	Malihama	140249	c	c	c	c	c	Yes	a	b	Yes	Yes	Yes	Yes	Yes
1504	Oeranevliya	140250	c	c	c	c	c	c	Yes	Yes	a	Yes	Yes	Yes	Yes
1505	Meuna Maheshpur	140251	b	b	b	b	Yes	b	Yes	Yes	Yes	Yes	Yes	Yes	Yes
1506	Lalpur	140252	b	b	b	b	b	b	Yes	Yes	Yes	Yes	Yes	Yes	Yes
1507	Singhua Mau	140253	c	c	c	c	c	c	c	Yes	c	Yes	Yes	Yes	Yes
1508	Kordwa	140254	c	c	c	c	Yes	Yes	a	Yes	Yes	Yes	Yes	Yes	Yes
1509	Abdulpur	140255	c	c	c	c	c	c	Yes	Yes	c	Yes	Yes	Yes	Yes
1510	Maina Mau	140256	c	c	c	c	c	c	c	c	b	Yes	Yes	Yes	Yes
1511	Bardaua	140257	c	c	c	c	c	c	c	Yes	b	Yes	Yes	Yes	Yes
1512	Pachkohra	140258	c	c	c	c	c	c	c	Yes	b	Yes	Yes	Yes	Yes
1513	Keharmau	140259	a	c	c	c	c	c	c	Yes	c	Yes	Yes	Yes	Yes
1514	Seharmau	140260	c	c	c	c	c	c	c	a	c	Yes	Yes	Yes	Yes
1515	Khaju Rahrn	140261	a	c	c	c	c	c	c	Yes	a	Yes	Yes	Yes	Yes
1516	Nevada	140262	c	c	c	c	c	c	a	Yes	Yes	Yes	Yes	Yes	Yes
1517	Sursaa	140263	c	c	c	c	c	c	Yes	Yes	Yes	Yes	Yes	Yes	Yes
1518	Turteepur	140264	Yes	a	c	c	c	c	Yes	Yes	a	Yes	Yes	Yes	Yes
1519	Umrapur	140265	c	a	c	c	c	c	c	Yes	Yes	Yes	Yes	Yes	Yes
1520	Sarsaiya	140266	c	a	c	c	c	c	a	Yes	Yes	Yes	Yes	Yes	Yes
1521	Bahraiya	140267	c	a	c	c	c	c	a	Yes	Yes	Yes	Yes	Yes	Yes
1522	Sugwan	140268	c	c	c	c	c	c	c	Yes	c	Yes	Yes	Yes	Yes

**Census of India 2011- Village Directory**  
Amenities and Land use ( As in 2009 )

Sr.No.	Name village	Location code no.	Land Use												
			Nearest Town	Area under different types of land use ( in hectares rounded up to one decimal place)											
				Distance range code i.e. a for < 5 Kms, b for 5-10 Kms and c for 10+ kms.	Forests	Area under Non-agricultural Uses	Barren and Un-cultivable land	Permanent Pastures and Other Grazing Lands	Land Under Miscellaneous Tree Crops etc.	Culturable Waste Land	Fallow lands other than current fallows	Current Fallows	Net Area Sown	Total Irrigated Land Area	Total Un-irrigated Land Area
1	2	3	102	103	104	105	106	107	108	109	110	111	112	113	114

Name of District:-Hardoi (0155)

Name of CD Block:-Sursa (271)

1476	Hardoi(Gramin)	140222			0	237.8	0	4.3	15.6	10	112	68.2	429.8	395.2	34.6
1477	Rajepur	140223			0	11.2	0	3.4	0.6	6	0.6	4.3	105	95.1	9.1
1478	Tans Khera	140224			0	7.6	0	0	1	9.2	1	3.6	100.7	88.2	12.5
1479	Barbatapur	140225			0	5.8	0	1	0.2	0.5	0.7	0.9	39	34.4	4.6
1480	Marhiya	140226			0	6.4	0	1.2	0	0	3.3	2.3	34.6	28.9	5.7
1481	Sikandarpur	140227			0	17.9	0	9.5	2.4	1.7	3.2	4.2	126.5	91.1	35.4
1482	Nanamau	140228			0	0.7	0	5.6	0.5	1	0.4	0.5	28.7	22.8	5.8
1483	Aseulee	140229			0	24.4	0	0	3.5	1.3	25.4	13.8	312.4	301	11.4
1484	Fardapur	140230			0	16.5	0	0	0.6	0.9	1.7	5.6	84.5	77.2	7.3
1485	Kasrawna	140231			1	79.8	0	0	4.1	10	12.5	40	534.8	478.6	56.2
1486	Bahloli	140232			0	14.3	0	0	1.5	18.7	50.3	1.1	108.4	97.4	11
1487	Sariyan	140233			0	9.1	2.2	3.8	1	4.1	0.1	10.2	119.6	110.1	9.5
1488	Ghosar	140234			0	32.5	0.1	0	4.5	7.2	0.4	18.9	215.8	164.2	51.7
1489	Akhnapur	140235			0	8.4	0	0	1.4	0.7	10.7	2.6	111.4	101.1	10.3
1490	Shahbuddinpur	140236			0	55.1	0	0	9.1	49.5	29.8	34.8	457.5	424.4	33.2
1491	Madhopur	140237			0	15.9	0	0	4.5	1.3	4	2.9	151.1	143.9	7.2
1492	Kauthaliya	140238			0	15.6	0	0	3.1	3.1	3	2	141	119.6	21.4
1493	Gurra	140239			0	0.2	0	0	0.1	0	0.1	0	26.9	25.6	1.4
1494	Sathra	140240			1.6	51.2	2.3	0	9.9	7.2	10.2	5.6	430.2	410	20.2
1495	Ghamoiya	140241			0	13.3	0.4	0.1	0.6	0.7	6.1	1.9	40.9	32.6	8.3
1496	Peng	140242			1.8	42.4	4.2	2.6	2.2	3.2	14	11.8	285.6	270	15.6
1497	Sarra	140243			2.2	39.8	3.6	0	4.7	30	12.2	7.6	489.9	475.2	14.6
1498	Joora	140244			45	54.7	0	0	1.2	28.1	11.3	18.8	549.1	534.9	14.2
1499	Bhadeicha	140245			0.2	84.8	0	4.3	3.2	13.3	0.8	3.8	753	680.6	72.4
1500	Deoriya	140246			0	8.3	0.3	0	2	2.2	0	0.3	114.7	93.5	21.2
1501	Dholiya	140247			0	21.6	0	0	0.7	6.3	0.2	9.7	217.7	204.6	13
1502	Bausra	140248			18.3	49	0	10.5	0	3.9	27.5	38.2	314	306.3	7.7
1503	Malihamau	140249			0	18.4	0	7	0.8	18.1	1	1.4	106.1	103.4	2.6
1504	Oeranevliya	140250			7.4	28.9	0	0	13.6	3.3	3.4	42.5	371.1	362.9	8.2
1505	Meuna Maheshpur	140251			0.5	22.3	0	0	1.2	6.8	2.9	14.9	225.2	195.1	30
1506	Lalpur	140252			4.8	64.6	0	0	8	8.3	2.6	29.1	459	403.8	55.1
1507	Singhua Mau	140253			0	38.6	0	0	1.6	0.5	17.8	20.6	260.9	260.9	0
1508	Kordwa	140254			0	38	0	0	1.5	24.5	3.9	17.3	116	99.9	16.1
1509	Abdulpur	140255			0	19.5	0	0	0.7	6.7	1.3	8.9	131.3	110.3	21.1
1510	Maina Mau	140256			4.2	34	0	1.9	3	11	0.3	48.3	327.5	317.3	10.2
1511	Bardaua	140257			9.6	33.4	0	1	1.9	9.2	7.7	15.9	199.3	193.1	6.2
1512	Pachkohra	140258			0	2.2	42.8	0.4	0.2	11.9	1	7	267.2	256.7	10.5
1513	Keharmau	140259			0	13	0	0	0.1	5.8	1.4	3.6	126.2	116	10.1
1514	Seharmau	140260			0	2.4	0	0	0.5	1.4	0	0	40.2	39	1.2
1515	Khaju Rahrn	140261	HARDOI	c	10	168.1	0	0	22	35.1	37.2	43.6	1809.5	1728.6	81
1516	Nevada	140262			0	5.9	0	0	2.9	34	0.4	5.1	106.7	71.3	35.4
1517	Sursaa	140263			0.5	27.2	0	5.9	0.4	17.7	0	9	189.2	180.9	8.3
1518	Turteepur	140264			0	35.6	12	0	1.2	202.4	79.5	4	461.9	442.5	19.4
1519	Umrapur	140265			4.8	60.2	0	0.6	0	26.4	5.5	23.4	419.1	171.9	247.3
1520	Sarsaiya	140266			28.1	32.2	0	0.2	3	7.4	3.7	14	239.6	221.4	18.2
1521	Bahraiya	140267			18.2	17.4	0	6.1	0	8.4	3.8	4.4	211	200.8	10.1
1522	Sugwan	140268			11.4	42.5	0	2.4	5	12.8	56.3	23.6	413.9	405.7	8.2



**Census of India 2011- Village Directory**  
Amenities and Land use ( As in 2009 )

Sr.No.	Name village	Location code no.	Area irrigated by source (in hectare).					Name of three most important commodities manufactured		
			Canals ( C )	Wells/Tube-wells(W/TW)	Tanks/Lakes(T/L)	Water Falls(WF)	Others(O)	First	Second	Third
1	2	3	115	116	117	118	119	120	121	122

**Name of District:-Hardoi (0155)**

**Name of CD Block:-Sursa (271)**

1476	Hardoi(Gramin)	140222	0	395.2	0	0	0	Rice	Sugar	Flore
1477	Rajepur	140223	0	95.1	0	0	0	Rice	Sugar	Flore
1478	Tans Khera	140224	0	0	25	0	63.2	Rice	Sugar	Flore
1479	Barbatapur	140225	0	34.4	0	0	0	Rice	Sugar	Flore
1480	Marhiya	140226	0	28.9	0	0	0	Rice	Sugar	Flore
1481	Sikandarpur	140227	21.9	69.2	0	0	0	Rice	Sugar	Flore
1482	Nanamau	140228	0	22.8	0	0	0			
1483	Aseulee	140229	24.1	276.9	0	0	0	Rice	Flore	Sugar Sugar Cane
1484	Fardapur	140230	0	77.2	0	0	0	Rice	Sugar	Flore
1485	Kasrawna	140231	82.1	396.5	0	0	0	Rice	Sugar	Flore
1486	Bahloli	140232	0	0	0	0	97.4	Rice	Flore	Sugar
1487	Sariyan	140233	0	110.1	0	0	0			
1488	Ghosar	140234	8.6	155.6	0	0	0			
1489	Akhnapur	140235	3.2	97.9	0	0	0	Rice	Flore	Gud
1490	Shahbuddinpur	140236	25.2	388.2	11	0	0	Rice	Sugar	Flore
1491	Madhopur	140237	0	143.9	0	0	0	Rice	Flore	Gud
1492	Kauthaliya	140238	29.5	87.7	2.4	0	0	Rice	Sugar	Flore
1493	Gurra	140239	0	25.6	0	0	0			
1494	Sathra	140240	307	101.5	1.5	0	0	Rice	Flore	Sugar
1495	Ghamoiya	140241	0	27.1	4.8	0.6	0	Rice	Flore	Sugar
1496	Peng	140242	128.3	138.6	3.1	0	0	Rice	Flore	Sugar
1497	Sarra	140243	453.3	22	0	0	0	Rice	Flore	Gud
1498	Joorra	140244	247.8	287.1	0	0	0	Rice	Flore	Sugar
1499	Bhadeicha	140245	505.6	172.3	2.7	0	0		Brick Field	
1500	Deoriya	140246	11.2	82.2	0	0	0			
1501	Dholiya	140247	0	91.9	112.8	0	0	Rice	Flore	Sugar
1502	Bausra	140248	86.3	219	0	0	0	Rice	Flore	Sugar
1503	Malihamau	140249	0	44.8	58.6	0	0	Rice	Flore	Sugar
1504	Oeranevliya	140250	0	3.9	359	0	0	Flore	Flore	Sugar
1505	Meuna Maheshpur	140251	0	195	0	0	0	Rice	Flore	Sugar
1506	Lalpur	140252	110	294	0	0	0	Rice	Flore	Sugar Gud
1507	Singhua Mau	140253	0	10.9	0	0	250	Rice	Flore	Flore
1508	Kordwa	140254	0	18	81	0	0	Rice	Flore	Flore
1509	Abdulpur	140255	0	110.3	0	0	0	Flore	Sugar	Flore
1510	Maina Mau	140256	180.2	137.1	0	0	0	Rice	Sugar	Flore
1511	Bardaua	140257	0	0	193.1	0	0	Flore	Flore	Flore
1512	Pachkohra	140258	0	82.1	174.7	0	0	Rice	Rice	Flore
1513	Keharmau	140259	0	116	0	0	0	Flore	Flore	Flore
1514	Seharmau	140260	0	39	0	0	0	Flore	Rice	Flore
1515	Khaju Rahm	140261	1570.1	158.5	0	0	0	Rice	Sugar	Flour
1516	Nevada	140262	39.1	32.2	0	0	0	Flore	Flore	Sugar
1517	Sursaa	140263	103.8	74.1	0	0	3	Flore	Flore	Sugar
1518	Turteepur	140264	0	442.5	0	0	0	Rice	Flore	Flore
1519	Umapur	140265	0	171.9	0	0	0	Sugar	Rice	Flore
1520	Sarsaiya	140266	27.8	193.7	0	0	0	Sugar	Rice	Flore
1521	Bahraiya	140267	0	200.8	0	0	0	Sugar	Rice	Flore
1522	Sugwan	140268	0	405.7	0	0	0			

**Census of India 2011- Village Directory**

Amenities and Land use ( As in 2009 )

Sr.No.	Name village	Location code no.	Total area of the village ( in hectares rounded up to one decimal place)	Total population ( 2011 census )	Number of households (2011 census)	Number of educational amenities available. (If not available within the village , the distance range code viz: a for < 5 Kms, b for 5-10 Kms and c for 10+ kms of nearest place where facility is available is given).													
						Pre-Primary school (PP)	Primary school (P)	Middle school (M)	Secondary School (S)	Senior Secondary school (SS)	Degree college of arts, science & commerce (ASC)	Engineering college(EC)	Medical college (MC)	Management institute (MI)	Polytechnic (Pt)	Vocational training school /ITI	Non-formal training centre (NFTC)	Special school for disabled (SSD)	Others (specify)
1	2	3	4	5	6	7	8	9	10	11	12	13	14	15	16	17	18	19	20

**Name of District:-Hardoi (0155)**

**Name of CD Block:-Sursa (271)**

1523	Ramapur	140269	101.3	622	112	a		1	1	a	a	a	c	c	c	c	c	c	c	
1524	Hustiyapur	140270	561.6	3016	531	c		4	1	b	b	b	c	c	c	c	c	c	1	c
1525	Kam Rauli	140271	249.4	1521	259			1	1	a	a	a	e	e	e	c	c	e		
1526	Bhitha	140272	123.7	848	139	c		1	b	b	b	b	c	c	c	c	c	c	e	
1527	Mohakampur	140273	124.4	701	137	a		1	1	a	a	a	e	e	e	c	c	c	e	
1528	Fativapur	140274	669.8	4841	824	2		2	2	2	1	1	1	c	c	c	c	e	e	
1529	Vira Himpur	140275	257.6	2021	374	a		2	a	a	a	a	c	e	c	c	c	c	e	
1530	Lalolee	140276	159.1	1111	239	b		1	1	1	b	b	e	e	c	c	c	c	e	
1531	Mona	140277	611.7	3736	622	2		3	1	a	a	a	c	c	c	c	c	e	e	
1532	Andhara	140278	633	2490	443	a		1	1	1										
1533	Tundwal	140279	705.9	4186	697	c		3	1	a	a	a	c	c	c	c	c	e		
1534	Dalepur	140280	427	2212	402	a		3	2	a	a	b	c	e	c	c	c	e	e	
1535	Dahigawan	140281	219.3	1221	215			1	1	1	1	1	a	e	c	c	c	e	e	
1536	Tikari	140282	270.3	2362	425	1		3	2	a	a	a	e	c	c	c	c	c	e	
1537	Dhenni Tusaurn	140283	378.2	1437	254	b		1	a	b	b	b	c	e	c	c	c	e	e	
1538	Dahiti Salukpur	140284	376.3	3125	522			3	1	1	1	1	1	c	e	c	c	e	e	
1539	Aincha Mau	140285	450.5	1845	417			2	2											
1540	Mayoni	140286	813.8	5363	871	1		3	2	2	1	b	c	c	c	c	c	e	e	
1541	Bhataura	140287	238	559	89			1	a	a	a	b	e	e	e	c	c	e	e	
1542	Kairmar	140288	176.5	793	135	b		1	1	1	1	1	b	c	c	c	c	e	e	
1543	Marsa	140289	906.7	3557	617	1		3	1	b	a	a	c	e	e	c	c	c	e	
1544	Arongapur	140290	451.7	2581	433	b		3	1	b			c	e	c	c	c	e	b	e
1545	Hathiyai	140291	157.5	1179	225			2	1	a	b	c	e	e	c	c	c	e	e	
1546	Hardha	140292	217.9	2341	416	a		3	a	a	b	b	c	e	c	c	c	c	e	
1547	Bhawaniapur	140293	132.9	442	82	a		a	a	a	b	c	e	c	c	c	c	e	e	
1548	Gangapur	140294	311.7	1852	346			1	a	a	a	b	e	e	e	c	c	e	e	
1549	Mahura Kalan	140295	364.9	2156	372	1		3	1	a	a	a	1	c	c	c	c	e	e	
1550	Odra Pachlai	140296	1062.2	4745	858	c		2	2	a	a	a	e	e	c				1	e
1551	Sautera	140297	927	6047	1101			2	1											
1552	Beekapur	140298	755.2	4004	807	1		2	a			b	c	e	c			e		
1553	Achra Mau	140299	297.6	1788	340	b		2	1	b	c		1	e	e	c	c	e		
1554	Pahnutera	140300	657.6	5072	880	b		2	1	1	b	1	c	e	c	c	e	e		
1555	Bannapur	140301	682.7	3059	563	1		3	1											
1556	Bhelawau	140302	323.8	2605	530			3	1	b	b									
1557	Matua	140303	268.9	1359	254			1	1											
1558	Sahoriya Bujurg	140304	857.3	4585	827			2												
<b>Block T O T A L :</b>			<b>32706.2</b>	<b>210004</b>	<b>38043</b>	<b>18</b>	<b>154</b>	<b>72</b>	<b>28</b>	<b>14</b>	<b>7</b>	<b>0</b>	<b>0</b>	<b>0</b>	<b>0</b>	<b>0</b>	<b>0</b>	<b>3</b>	<b>0</b>	<b>0</b>

**Census of India 2011- Village Directory**

Amenities and Land use ( As in 2009 )

Sl. No.	Name village	Location code no.	Number of Medical Amenities available. (If not available within the village, the distance range code viz; a for < 5 Kms, b for 5-10 Kms and c for 10+ kms of nearest place where facility is available is given).										Number of Non-Government Medical Amenities available.								Availability of drinking water - Yes / No							
			21	22	23	24	25	26	27	28	29	30	31	32	33	34	35	36	37	38	39	40	41	42	43	44	45	46
			Community health centre (CHC)	Primary health centre (PHC)	Primary health sub centre (PHS)	Maternity and child welfare centre (MCW)	T.B. clinic (TBC)	Hospital-allopathic (HA)	Hospital-alternative medicine (HO)	Dispensary (D)	Veterinary hospital (VH)	Mobile health clinic (MHC)	Family welfare centre (FWC)	Charitable non Govt. hospital/Nursing home.	Medical practitioner with MBBS Degree	Medical practitioner with other degree	Medical practitioner with no degree	Traditional practitioner and faith healer .	Medicine Shop	Others	Tap water (Treated/Untreated)	Well water (Covered / Uncovered well)	Hand Pump	Tube wells / Bore well	Spring	River / Canal	Tank / Pond / Lake	Others

Name of District:-Hardoi (0155)

Name of CD Block:-Sursa (271)

1523	Ramapur	140269	c	c	b	c	e	c	c	c	c	c	0	0	0	0	0	0	0	Yes	Yes	Yes	No	No	No	Yes	No
1524	Husiyapur	140270	e	e	a	c	e	e	e	e	e	c	0	0	0	0	0	0	0	Yes	Yes	Yes	No	No	Yes	Yes	No
1525	Kam Rauli	140271	c	a	a	b	e	c	c	c	b	e	0	0	0	0	0	0	0	Yes	Yes	Yes	No	No	Yes	Yes	No
1526	Bhitha	140272	c	e	b	c	e	e	e	e	e	c	0	0	0	0	0	0	0	Yes	Yes	Yes	No	No	Yes	Yes	No
1527	Mohakampur	140273	c	e	c	e	e	a	c	c	c	e	0	0	0	0	0	0	0	Yes	Yes	Yes	No	No	No	Yes	No
1528	Fatiyapur	140274	e	l	e	c	e	c	e	e	e	e	0	0	3	2	1	2	0	Yes	Yes	Yes	No	No	No	Yes	No
1529	Vira Himpur	140275	c	e	b	e	c	c	c	e	e	e	0	0	0	0	0	0	0	Yes	Yes	Yes	No	No	No	Yes	No
1530	Lalolee	140276	c	b	b	b	b	c	c	c	b	e	0	0	0	0	0	0	0	Yes	Yes	Yes	No	No	No	Yes	No
1531	Mona	140277	e	e	b	c	e	b	e	e	e	c	0	0	0	0	0	0	0	Yes	Yes	Yes	No	No	No	Yes	No
1532	Andhara	140278		b	b	b	e	e	c	c	c	b	0	0	0	0	0	0	0	Yes	Yes	Yes	No	No	Yes	Yes	No
1533	Tundwai	140279	e	e	a	c	e	e	e	e	e	c	0	0	0	0	0	0	0	Yes	Yes	Yes	No	No	No	No	No
1534	Dalepur	140280	b	b	b	b	b	b	b	b	a	a	0	0	0	0	0	0	0	Yes	Yes	Yes	No	No	Yes	Yes	No
1535	Dahigawan	140281	b	b	b	b	b	b	b	b	b	b	0	0	0	0	0	0	0	Yes	Yes	Yes	No	No	Yes	Yes	No
1536	Tikari	140282	c	e	b	b	e	c	c	c	b	e	0	0	0	0	0	0	0	Yes	Yes	Yes	No	No	No	Yes	No
1537	Dheni Tusauri	140283	c	b	b	b	c	c	c	c	b	e	0	0	0	0	0	0	0	Yes	Yes	Yes	No	No	No	Yes	No
1538	Dahti Salukpur	140284	b	b	b	b	b	b	b	b	b	b	0	0	0	0	0	0	0	Yes	Yes	Yes	No	No	Yes	Yes	No
1539	Aincha Mau	140285	c	e	e	e	e	e	c	c	b	e	0	0	0	0	0	0	0	Yes	Yes	Yes	No	No	Yes	Yes	No
1540	Mayoni	140286	b	b	b	b	b	b	b	b	b	b	0	0	0	0	0	0	0	Yes	Yes	Yes	No	No	No	No	No
1541	Bhataura	140287	b	b	b	b	b	b	b	b	b	b	0	0	0	0	0	0	0	Yes	Yes	Yes	No	No	No	Yes	No
1542	Kairmar	140288	b	b	b	b	b	b	b	b	b	b	0	0	0	0	0	0	0	Yes	Yes	Yes	No	No	No	Yes	No
1543	Marsa	140289	c	e		e	e	c	c	c	c	e	0	0	0	0	0	0	0	Yes	Yes	Yes	Yes	No	No	Yes	No
1544	Arongapur	140290					l	l	l	l	l	l	0	0	0	0	0	1	0	Yes	Yes	Yes	No	No	No	Yes	No
1545	Hathiyai	140291	c	e	e	e	e	e	c	c	e	e	0	0	0	0	0	0	0	Yes	Yes	Yes	Yes	No	Yes	Yes	No
1546	Hardha	140292	a	a	a	a	e	a	c	c	c	e	0	0	0	0	0	0	0	Yes	Yes	Yes	Yes	No	Yes	Yes	No
1547	Bhawanipur	140293	b	b	a	c	e	e	c	e	c	e	0	0	0	0	0	0	0	Yes	Yes	Yes	Yes	No	No	No	No
1548	Gangapur	140294	c	a	e	e	e	e	c	c	e	e	0	0	0	0	0	0	0	Yes	Yes	Yes	No	No	No	Yes	No
1549	Mahura Kalan	140295	c	b		b	e	e	e	e	b	e	0	0	0	0	0	0	0	Yes	Yes	Yes	No	No	No	Yes	No
1550	Odra Pachlai	140296	c	e	e	e	e	e	c	c	e	e	0	0	0	0	0	0	0	Yes	Yes	Yes	No	No	No	Yes	No
1551	Sautera	140297	b	e	c	b	c	e	e	e	e	e	0	0	0	0	0	0	0	Yes	Yes	Yes	No	No	No	No	No
1552	Beekapur	140298											0	0	0	0	0	0	0	Yes	Yes	Yes	Yes	No	No	Yes	No
1553	Achra Mau	140299	c	e	a	e	c	c	c	c	c	e	0	0	0	0	0	0	0	Yes	Yes	Yes	No	No	Yes	Yes	No
1554	Pahnutera	140300	b	e	e		b	c	e	c	e	e	0	0	0	0	0	0	0	Yes	Yes	Yes	No	No	No	No	No
1555	Bannapur	140301	c	l	e	e	e	e	c	c	e	e	0	1	1	0	0	1	0	Yes	Yes	Yes	No	No	Yes	Yes	No
1556	Bhelawau	140302	b	b	b	c	e	e	e	e	b	e	0	0	0	0	0	0	0	Yes	Yes	Yes	No	No	Yes	Yes	No
1557	Matua	140303	b	b	b	e	e	c	c	c	b	e	0	0	0	0	0	0	0	Yes	Yes	Yes	No	No	No	No	No
1558	Sahoriya Bujurg	140304											0	0	0	0	0	0	0	Yes	Yes	Yes	No	No	No	No	No
<b>Block T O T A L :</b>			<b>1</b>	<b>2</b>	<b>1</b>	<b>1</b>	<b>2</b>	<b>1</b>	<b>2</b>	<b>2</b>	<b>3</b>	<b>1</b>	<b>1</b>	<b>0</b>	<b>14</b>	<b>7</b>	<b>17</b>	<b>22</b>	<b>0</b>	<b>81</b>	<b>81</b>	<b>81</b>	<b>17</b>	<b>0</b>	<b>26</b>	<b>53</b>	<b>0</b>

**Census of India 2011- Village Directory**

Amenities and Land use ( As in 2009 )

Sr.No.	Name village	Location code no.	Availability of toilet & others Yes / No				Communication and transport facilities (If amenities available code -Yes is given except for Village Pin Code ,If not available within the village , the distance range code viz; a for < 5 Kms, b for 5-10 Kms and c for 10+ kms of nearest place where facility is available is given).																
			Community toilet including bath.	Community toilet excluding bath.	Rural sanitary mart or sanitary hardware outlet available near the village.	Community bio- gas or recycle of waste for productive use.	Post office(PO)	Sub post office (SPO)	Post & Telegraph office (P&TO)	Village Pin Code	Telephones (Land lines)	Public call office (PCO)	Mobile phone coverage	Internet cafes/ Common service centre (CSC)	Private courier facility	Bus service (Public & Private)	Railway stations	Auto/Modified Autos	Taxis and Vans	Tractors	Cycle-pulled rickshaws(Manual & Machine driven)	Carts driven by animals	Sea /River ferry service
1			47	48	49	50	51	52	53	54	55	56	57	58	59	60	61	62	63	64	65	66	67

Name of District:-Hardoi (0155)

Name of CD Block:-Sursa (271)

1523	Ramapur	140269	No	No	No	No	c	a	c		a	a	Yes	c	c	a	c	b	a	Yes	c	Yes	
1524	Husiyapur	140270	No	No	No	No	c	b	e		b	b	Yes	Yes	c	b	c	b	b	Yes	c	Yes	
1525	Kam Rauli	140271	No	No	No	No	a	a	c		c	b	Yes	e	e	a	c	b				Yes	
1526	Bhitha	140272	No	No	No	No	c	b	e		b	b	Yes	b	c	b	c	b	b	Yes	c	Yes	
1527	Mohakampur	140273	No	No	No	No	c	b	c		c	a	Yes	c	e	a	c	b	a	Yes	e	Yes	
1528	Fatiyapur	140274	No	No	No	No	c	b	e		Yes	Yes	Yes	Yes	c	Yes	c	b	Yes	Yes	c	Yes	
1529	Vira Himpur	140275	No	No	No	No	c	a	c		a	a	Yes	Yes	e	a	c	b	a	Yes	c	Yes	
1530	Lalolee	140276	No	No	No	No	a	b	c	241301	b	b	Yes	b	b	Yes	c	b	b	b	b	Yes	
1531	Mona	140277	No	No	No	No	c	a	c		a	a	Yes	Yes	c	a	c	a	a	Yes	e	Yes	
1532	Andhara	140278	No	No	No	No	Yes	b	b		b	b	Yes	Yes	b		c					Yes	
1533	Tundwal	140279	No	No	No	No	c	Yes	c		a	a	Yes	Yes	c	a	c	c	c	Yes	c	Yes	
1534	Dalelpur	140280	No	No	No	No	c	Yes	Yes		c	b	Yes	Yes	e	a	c	a	b	b	e		
1535	Dahigawan	140281	No	No	No	No	c	b	b		c	c	Yes	c	c	a	c	a	b	b	c	Yes	
1536	Tikari	140282	No	No	No	No	c	b	c		b	b	Yes	Yes	c	b	c	b	b	Yes	c	Yes	
1537	Dhenmi Tusaurn	140283	No	No	No	No	c	b	c		b	b	Yes	c	c	b	c	b	b	Yes	c	Yes	
1538	Dahti Salukpur	140284	Yes	No	No	No	c	a	a			b	Yes	Yes	c	b	c	b	b	b	c	Yes	
1539	Aincha Mau	140285	No	No	No	No	c	a	c		c	c	Yes	c	e	b	c					Yes	
1540	Mayoni	140286	No	No	No	No	c	Yes	Yes		c	b	Yes	Yes	c	b	b	b	b	b	c	Yes	
1541	Bhataura	140287	No	No	No	Yes	c	a	a		c	b	Yes	e	e	b	b	b	b	b	e	Yes	
1542	Kairmar	140288	No	No	No	No	c	a	a		c	b	Yes	c	c	b	c	b	b	b	c	Yes	
1543	Marsa	140289	No	No	No	No	c	a	a		c	c	Yes	Yes	c	b	c	b	b	b	e	Yes	
1544	Arongapur	140290	No	No	No	No	b	e	e		c	b	Yes	Yes	c	b	c	c	b	c	b	Yes	c
1545	Hathiyai	140291	No	No	No	No	a	a	a		b	b	Yes	c	e	a	b	b	b	Yes	Yes	Yes	
1546	Hardha	140292	No	No	No	No	b	a	a		a	a	Yes	Yes	c	a	b	a	Yes	Yes	a	a	a
1547	Bhawanipur	140293	No	No	No	No	b	b	b		b	a	Yes	a	c	a	b	b	b	a	Yes	Yes	a
1548	Gangapur	140294	No	No	No	No							Yes	a	e	a							
1549	Mahura Kalan	140295	No	No	No	No	b	a	c		b	b	Yes	Yes	c	b	c	b	Yes	Yes	c	Yes	
1550	Odra Pachlai	140296	No	No	No	No	c	Yes	c		c		Yes	Yes	e	b	c	b	Yes	b		Yes	
1551	Sautera	140297	No	No	No	No	c	Yes	Yes		c	e	Yes	Yes	c	b	Yes	Yes					Yes
1552	Beekapur	140298	No	No	No	No	a	a	b		a	a	Yes	Yes									a
1553	Achra Mau	140299	No	No	No	No	b	b	b	241302	c	c	Yes	c	c	b	b		Yes	Yes	Yes	Yes	
1554	Pahnutera	140300	No	No	No	No	b	Yes	c	241302	c	c	Yes	Yes	c	b	c		Yes	Yes	Yes	Yes	
1555	Bannapur	140301	No	No	No	No	b	b	c	241122	c	e	Yes	Yes	e	b	b		a	Yes			
1556	Bhelawau	140302	No	No	No	No	b	b	e		c	e	Yes	Yes	c	b	b					Yes	
1557	Matua	140303	No	No	No	No	b		c		c		Yes									Yes	
1558	Sahoriya Bujung	140304	No	No	No	No	a	a	a		a	Yes	Yes	Yes									
<b>Block T O T A L :</b>			<b>1</b>	<b>0</b>	<b>0</b>	<b>1</b>	<b>1</b>	<b>15</b>	<b>5</b>	<b>12</b>	<b>9</b>	<b>9</b>	<b>80</b>	<b>45</b>	<b>1</b>	<b>8</b>	<b>2</b>	<b>8</b>	<b>15</b>	<b>28</b>	<b>12</b>	<b>69</b>	<b>1</b>

**Census of India 2011- Village Directory**

Amenities and Land use ( As in 2009 )

Sr.No.	Name village	Location code no.	Village connected to highways,village roads, banks & credit societies (If amenities available code -Yes is given, If not available within the village , the distance range code viz; a for < 5 Kms, b for 5-10 Kms and c for 10+ kms of nearest place where facility is available is given).																	Availability of miscellaneous facilities (If amenities available code -Yes is given, If not available within the village , the distance range code viz; a for < 5 Kms, b for 5-10 Kms and c for 10+ kms of nearest place where facility is available is given).									
			68	69	70	71	72	73	74	75	76	77	78	79	80	81	82	83	84	85	86	87	88						
			Connected to national highway(NH)	Connected to state highway(SH)	Connected to major district road (MDR)	Connected to others district road	Pucca roads	Katcheha roads	Water bounded macadam(WBM) roads	Navigable waterway (river/canal)N/W	Footpaths (FP)	Commercial & Co-operative Banks	ATM	Agricultural Credit Societies	Self-Help Group (SHG)	Public distribution system (PDS) shop	Mandis / Regular market	Weekly Haat	Agricultural marketing society	Integrated Child Development Scheme (Nutritional Centres)	Anganwadi Centre (Nutritional Centres)	Others (Nutritional Centres)	ASHA (Accredited Social Health Activist)						

**Name of District:-Hardoi (0155)**

**Name of CD Block:-Sursa (271)**

1523	Ramapur	140269	c	a	a	Yes	Yes	Yes						a	c	c	Yes	a	c	a	c	c	Yes	Yes	Yes
1524	Husiyapur	140270	c	c	a	Yes	Yes	Yes	Yes					b	c	c	Yes	Yes	b	b	c	c	Yes	Yes	Yes
1525	Kam Rauli	140271	c	a	a	Yes	Yes			Yes				b	c	c	Yes	Yes	c	b	c	b	c	Yes	Yes
1526	Bhiha	140272	c	c	a	Yes	Yes	Yes	Yes					b	c	c	Yes	Yes	b	b	c	c	Yes	Yes	Yes
1527	Mohakampur	140273	c	a	a	Yes	Yes	Yes	Yes					a	c	c	c	a	c	a	c	c	Yes	Yes	Yes
1528	Fatiyapur	140274	c	Yes	Yes	Yes	Yes	Yes	Yes					Yes	c	c	c	Yes	c	Yes	c	c	Yes	Yes	Yes
1529	Vira Himpur	140275	c	a	Yes	Yes	Yes	Yes	Yes					a	c	c	c	Yes	c	a	c	c	Yes	Yes	Yes
1530	Lalolee	140276	c	b	Yes	Yes	Yes	Yes	Yes					a	b	Yes	b	a	c	Yes	c	c	Yes	Yes	Yes
1531	Mona	140277	c	a	a	Yes	Yes	Yes	Yes					a	b	c	c	Yes	c	a	c	c	Yes	Yes	Yes
1532	Andhara	140278					Yes	Yes						b	c	Yes	Yes	Yes	c	b	c	c	Yes	Yes	Yes
1533	Tundwal	140279	c	c	a	Yes	Yes	Yes	Yes					Yes	c	c	Yes	Yes	a	a	c	c	Yes	Yes	Yes
1534	Dalelpur	140280	a	a	a	Yes	Yes	Yes		Yes				b	b	b	Yes	Yes	c	Yes	c	b	Yes	Yes	Yes
1535	Dahigawan	140281	a	a	a	Yes	Yes	Yes		Yes				b	c	a	Yes	Yes	c	Yes	c	b	Yes	Yes	c
1536	Tikari	140282	c	b	Yes	Yes	Yes	Yes	Yes					b	c	c	c	Yes	c	a	c	c	Yes	Yes	Yes
1537	Dhenni Tusaun	140283	c	c	b	Yes	Yes	Yes	Yes					b	c	c	c	Yes	c	b	c	b	Yes	Yes	Yes
1538	Dahni Salukpur	140284	b	b	b	Yes	Yes	Yes		Yes				b	b	b	Yes	Yes	c	c	b	b	Yes	Yes	Yes
1539	Aincha Mau	140285			Yes	Yes	Yes	Yes	Yes					c	c	c	Yes	Yes	c	a	Yes	Yes	Yes	Yes	Yes
1540	Mayoni	140286	b	b	b	Yes	Yes	Yes	Yes					Yes	b	c	b	Yes	Yes	c	Yes	c	Yes	Yes	Yes
1541	Bhataura	140287	b	b	b	Yes	Yes	Yes	Yes					Yes	b	c	b	Yes	a	c	a	c	c	Yes	Yes
1542	Kairmar	140288	b	b	b	Yes	Yes	Yes	Yes					Yes	b	c	b	Yes	Yes	c	b	b	b	Yes	Yes
1543	Marsa	140289	b	b	b	Yes	Yes	Yes	Yes					Yes	c	c	b	Yes	Yes	c	a	c	c	Yes	Yes
1544	Arongapur	140290	c	c	b	Yes	Yes	Yes	b	Yes				b	c	c	Yes	Yes	Yes	Yes	b	c	b	Yes	Yes
1545	Hathiyai	140291	Yes	Yes	Yes	Yes	a	Yes	a	a	Yes			a	c	a	c	a	a	a	c	c	Yes	Yes	Yes
1546	Hardha	140292	a	a	a	Yes	Yes	Yes	Yes					c	c	a	c	Yes	c	c	c	c	c	Yes	c
1547	Bhawampur	140293	a	a	a	Yes	Yes	Yes	Yes					b	c	b	c	a	c	c	c	c	a	c	a
1548	Gangapur	140294	c	a		Yes	Yes	Yes	Yes					c	c	c	Yes	Yes	a	a	c	c	Yes	Yes	Yes
1549	Mahura Kalan	140295	c	b	b	Yes	Yes	Yes	Yes					b	c	c	c	Yes	c	Yes	c	c	Yes	Yes	Yes
1550	Odra Pachlai	140296	c	c	c	Yes	Yes	Yes	Yes					c	c	c	Yes	Yes	c	Yes	c	c	Yes	Yes	Yes
1551	Sautera	140297	b	b	Yes	Yes	Yes	Yes	Yes					b	c	c	Yes	Yes	Yes	Yes	Yes	c	Yes	Yes	Yes
1552	Beekapur	140298	b	b						Yes				c	c	c	Yes	a	c	a	c	c	Yes	Yes	Yes
1553	Achra Mau	140299	b	b	Yes	Yes	Yes	Yes	Yes					a	c	c	Yes	Yes	c	Yes	c	Yes	Yes	Yes	Yes
1554	Pahnutera	140300	c	c	Yes	Yes	Yes	Yes	Yes					c	c	c	Yes	Yes	Yes	Yes	c	Yes	Yes	Yes	Yes
1555	Bannapur	140301	b	b			Yes	Yes	Yes					b	c	c	Yes	Yes	c	Yes	c	c	Yes	Yes	Yes
1556	Bhelawau	140302			Yes	Yes	Yes	Yes	Yes					b	c	c	Yes	Yes	c	b	Yes	Yes	Yes	Yes	Yes
1557	Matua	140303	b	b						Yes				b	c	c	Yes	a	b	b	c	Yes	Yes	Yes	Yes
1558	Sahoriya Bujurg	140304	c				Yes	Yes	Yes					Yes	a	a	a	Yes	Yes	Yes	Yes	Yes	Yes	Yes	Yes
<b>Block T O T A L :</b>			<b>4</b>	<b>13</b>	<b>22</b>	<b>46</b>	<b>70</b>	<b>70</b>	<b>29</b>	<b>4</b>	<b>33</b>	<b>5</b>	<b>1</b>	<b>5</b>	<b>62</b>	<b>62</b>	<b>5</b>	<b>23</b>	<b>4</b>	<b>20</b>	<b>74</b>	<b>77</b>	<b>76</b>		

Sr.No.	Name village	Location code no.	Availability of miscellaneous facilities (If amenities available code -Yes is given, If not available within the village , the distance range code viz; a for < 5 Kms, b for 5-10 Kms and c for 10+ kms of nearest place where facility is available is given).										Availability of electricity (Yes/No)			
			Community centre with/without TV	Sports Field,	Sports Club / Recreation Centre	Cinema / Video Hall	Public Library	Public Reading Room	Newspaper Supply	Assembly Polling station	Birth & Death Registration Office	Power Supply for Domestic Use (ED)	Power Supply for Agricultural Use (EAC)	Power Supply for Commercial Use (EC)	Power Supply for All Uses (EA)	
1	2	3	89	90	91	92	93	94	95	96	97	98	99	100	101	

**Name of District:-Hardoi (0155)**

**Name of CD Block:-Sursa (271)**

1523	Ramapur	140269	c	c	c	c	c	c	c	Yes	c	Yes	Yes	Yes	Yes
1524	Husiyapur	140270	c	c	c	c	c	c	c	Yes	c	Yes	Yes	Yes	Yes
1525	Kam Rauli	140271	a	c	c	c	c	c	Yes	Yes	b	Yes	Yes	Yes	Yes
1526	Bhitha	140272	c	c	c	c	c	c	c	Yes	c	Yes	Yes	Yes	Yes
1527	Mohakampur	140273	c	c	c	c	c	c	a	Yes	c	Yes	Yes	Yes	Yes
1528	Fatiyapur	140274	c	c	c	c	c	c	Yes	Yes	c	Yes	Yes	Yes	Yes
1529	Vira Himpur	140275	c	c	c	c	c	c	a	Yes	c	Yes	Yes	Yes	Yes
1530	Lalolee	140276	c	c	c	b	c	c	b	Yes	c	Yes	Yes	Yes	Yes
1531	Mona	140277	c	c	c	c	c	c	a	Yes	c	Yes	Yes	Yes	Yes
1532	Andhara	140278	c	Yes	Yes	c	Yes	Yes	Yes	Yes	Yes	Yes	Yes	Yes	Yes
1533	Tundwal	140279	c	c	c	c	c	c	c	Yes	c	Yes	Yes	Yes	Yes
1534	Dalelpur	140280	c	c	c	c	c	c	c	Yes	b	Yes	Yes	Yes	Yes
1535	Dahigawan	140281	c	c	c	c	c	c	c	Yes	b	Yes	Yes	Yes	Yes
1536	Tikari	140282	c	c	c	c	c	c	b	Yes	b	Yes	Yes	Yes	Yes
1537	Dhenni Tusaurn	140283	c	c	c	c	c	c	b	Yes	b	Yes	Yes	Yes	Yes
1538	Dahli Salukpur	140284	Yes	c	c	c	c	c	c	Yes	c	Yes	Yes	Yes	Yes
1539	Aincha Mau	140285	c	Yes	c	c	c	c	b	Yes	Yes	Yes	Yes	Yes	Yes
1540	Mayoni	140286	c	c	c	c	c	c	c	Yes	c	Yes	Yes	Yes	Yes
1541	Bhataura	140287	c	c	c	c	c	c	c	Yes	c	Yes	Yes	Yes	Yes
1542	Kairmar	140288	c	c	c	c	c	c	c	Yes	c	Yes	Yes	Yes	Yes
1543	Marsa	140289	c	c	c	c	c	c	c	Yes	c	Yes	Yes	Yes	Yes
1544	Arongapur	140290	Yes	Yes	c	c	c	c	c	Yes	Yes	Yes	Yes	Yes	Yes
1545	Hathiyai	140291	c	c	c	c	c	c	c	Yes	c	Yes	Yes	Yes	Yes
1546	Hardha	140292	c	c	c	c	c	c	c	Yes	c	Yes	Yes	Yes	Yes
1547	Bhawanipur	140293	c	c	c	c	c	c	a	a	c	No	No	No	No
1548	Gangapur	140294	Yes	c	Yes	Yes	Yes	Yes	Yes	Yes	Yes	Yes	Yes	Yes	Yes
1549	Mahura Kalan	140295	Yes	c	c	c	c	c	b	Yes	c	Yes	Yes	Yes	Yes
1550	Odra Pachlai	140296	c	c	c	c	c	c	c	a	c	Yes	Yes	Yes	Yes
1551	Sautera	140297	c	c	c	Yes	c	Yes	b	Yes	c	Yes	Yes	Yes	Yes
1552	Beekapur	140298	Yes	Yes	Yes	Yes	Yes	Yes	Yes	Yes	Yes	Yes	Yes	Yes	Yes
1553	Achra Mau	140299	c	c	c	c	c	Yes	b	Yes	c	Yes	Yes	Yes	Yes
1554	Pahnutera	140300	c	c	c	c	c	Yes	b	Yes	c	Yes	Yes	Yes	Yes
1555	Bannapur	140301	c	Yes	c	c	c	Yes	b	Yes	Yes	Yes	Yes	Yes	Yes
1556	Bhelawau	140302	c	c	c	c	c	c	a	Yes	Yes	Yes	Yes	Yes	Yes
1557	Matua	140303	c	c	Yes	Yes	Yes	Yes	Yes	Yes	c	Yes	Yes	Yes	Yes
1558	Sahoriya Bujurg	140304	Yes	Yes	Yes	Yes	Yes	Yes	Yes	Yes	Yes	Yes	Yes	Yes	Yes
<b>Block T O T A L :</b>			<b>10</b>	<b>8</b>	<b>6</b>	<b>6</b>	<b>8</b>	<b>12</b>	<b>30</b>	<b>69</b>	<b>24</b>	<b>79</b>	<b>79</b>	<b>79</b>	<b>79</b>

**Census of India 2011- Village Directory**  
Amenities and Land use ( As in 2009 )

Sr.No.	Name village	Location code no.	Land Use											
			Nearest Town		Area under different types of land use ( in hectares rounded up to one decimal place)									
			Name	Distance range code i.e. a for < 5 Kms, b for 5-10 Kms and c for 10+ kms.	102	103	104	105	106	107	108	109	110	111

**Name of District:-Hardoi (0155)**

**Name of CD Block:-Sursa (271)**

1523	Ramapur	140269			3.6	7.6	0	0	0.3	4.6	11.8	1.6	71.9	67.3	4.6		
1524	Husiyapur	140270			71.5	47.4	0	0	1.4	14.5	49.3	24.3	353.2	337	16.2		
1525	Kam Rauli	140271			46	33.1	0	2.6	0.5	11.9	3.5	33.4	118.4	116.3	2.1		
1526	Bhitha	140272			2.4	20	0	0	0	0.8	11.4	11	78.1	78.1	0		
1527	Mohakampur	140273			7.6	9.8	0	0	0.6	3.9	25.5	3.2	73.8	71.8	1.9		
1528	Fatiyapur	140274			74	38.4	0	0	1.1	15.9	20.8	6.2	513.3	486.7	26.6		
1529	Vira Himpur	140275			20.2	14.9	0	4.8	1.8	8	34.7	4.5	168.8	166.8	2		
1530	Lalolee	140276			0.6	14.2	0	0	0	11.2	4.3	2.8	126	121.7	4.3		
1531	Mona	140277			17.9	48.3	0	3.1	0.6	11.7	21.4	8.1	500.5	494.7	5.8		
1532	Andhara	140278			18.3	137.2	0.3	80.1	4.2	14	20.5	6.5	351.8	346.8	5.1		
1533	Tundwal	140279			17.9	70	0	14.4	0	5	40.8	42.9	514.9	502.2	12.6		
1534	Dalelpur	140280			16.8	53	0	0	0	9.8	28.3	4.1	315.1	313.4	1.6		
1535	Dahigawan	140281			18.4	2.1	4.2	6.5	0	23.7	0.6	4.1	159.6	157.2	2.4		
1536	Tikari	140282			29.5	16.8	0	0	0.8	2.3	14.2	3.9	202.8	199.9	3		
1537	Dhenni Tusaurn	140283			37.3	84.7	0	0	0.3	14	14.2	4.6	223	212.2	10.7		
1538	Dahli Salukpur	140284			0	38.3	18.8	0.6	0	44.9	69.5	11.3	192.8	183.9	8.9		
1539	Aincha Mau	140285			0	6.5	29.9	0	1.7	6.5	48.2	20.6	337.1	322.9	14.1		
1540	Mayoni	140286			37.3	102.8	10.2	79.5	2.1	74.7	46.2	74.6	385.1	311.9	73.2		
1541	Bhataura	140287			17.4	6.4	6.1	0	0.1	4.6	105.3	17	81.2	58.4	22.8		
1542	Kairmar	140288			19.7	11.3	0	0	0	1	11.4	0	133	128.9	4.1		
1543	Marsa	140289			12.3	0	0	0	12.5	157.4	2.7	8.4	714.4	595	119.5		
1544	Arongapur	140290	e		0	7.8	26	0	0	1	0	5.8	411.2	253.9	157.2		
1545	Hathiyai	140291			0	14.2	0	0	2	0.4	3.3	2.7	134.9	121.8	13.1		
1546	Hardha	140292			0	23.2	0	0	3.4	1.9	13.9	8.2	165.9	148.6	17.2		
1547	Bhawanipur	140293			0	6.6	0	0	0.4	2.5	7.1	6.4	109.8	93.8	16		
1548	Gangapur	140294	HARDOI		7.6	20	0	0	0	12.1	5	10	257	190	67		
1549	Mahura Kalan	140295			39.4	47.8	0	6.2	0.6	1.7	19.2	6.2	243.8	243.2	0.6		
1550	Odra Pachlai	140296			47.8	43.2	0	5.8	0.5	3.2	106.4	115.8	739.5	732.2	7.3		
1551	Sautera	140297			36.2	6.3	6.3	0.3	0.7	4.3	0	0.5	873.1	718	155.2		
1552	Beekapur	140298	HARDOI	e	10	216	47	46	12	30	0	0	394.2	394	0.2		
1553	Achra Mau	140299		297.6	13.2	24.4	8.6	2.6	0.3	8.1	10.8	3.1	226.4	225	1.4		
1554	Pahnutera	140300		e	90	45.6	4.3	0	3.3	17	26.1	2.2	469	467.9	1.1		
1555	Bannapur	140301			73.9	21.2	60	9.3	14.6	0.6	107.2	3.5	392.3	378.7	13.6		
1556	Bhelawau	140302			5	2.3	16.4	8.1	15.4	45	1.7	100.9	129.9	120.9	9		
1557	Matua	140303	HARDOI	e	8	0	0	0	0	3.5	29.2	2.7	224.8	212.6	12.2		
1558	Sahoriya Bujurg	140304	HARDOI	e	3.9	0	0	55.9	9.3	90.2	0	68.7	629.1	597.3	31.8		
<b>Block T O T A L :</b>					<b>0</b>	<b>0</b>	<b>973.3</b>	<b>2870.1</b>	<b>306</b>	<b>397.6</b>	<b>236.3</b>	<b>1333.7</b>	<b>1485.7</b>	<b>1280</b>	<b>23819.4</b>	<b>21859</b>	<b>1959.1</b>

**Census of India 2011- Village Directory**  
Amenities and Land use ( As in 2009 )

Sr.No.	Name village	Location code no.	Area irrigated by source (in hectare).					Name of three most important commodities manufactured		
			Canals ( C )	Wells/Tube-wells(W/TW)	Tanks/Lakes(T/L)	Water Falls(WF)	Others(O)	First	Second	Third
1	2	3	115	116	117	118	119	120	121	122

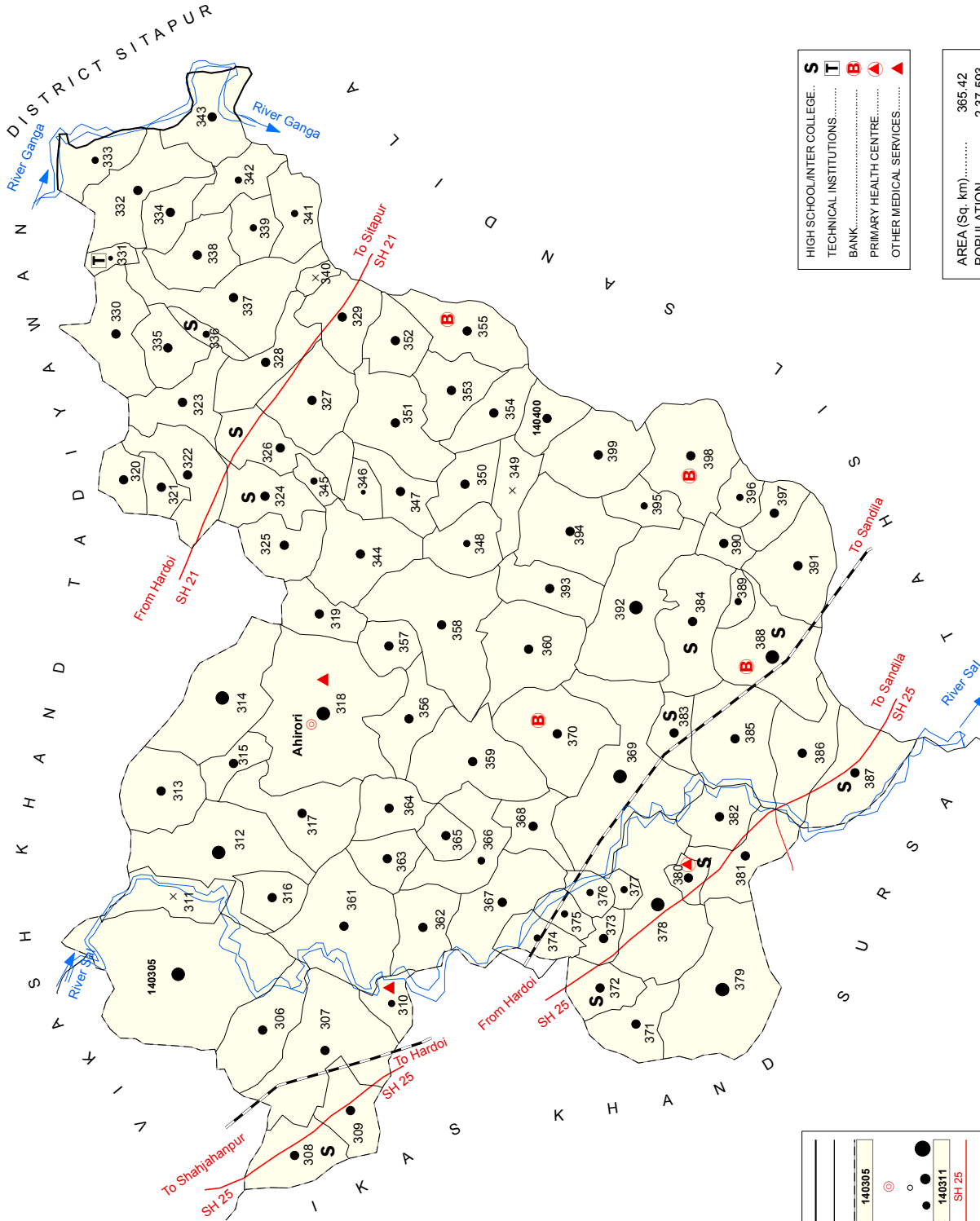
**Name of District:-Hardoi (0155)**

**Name of CD Block:-Sursa (271)**

1523	Ramapur	140269	0	67.3	0	0	0			
1524	Husiyapur	140270	0	290.2	0	0	46.9			
1525	Kam Rauli	140271	69.9	46.5	0	0	0	Rice	Flore	Sugar
1526	Bhitha	140272	73	5	0	0	0			
1527	Mohakampur	140273	44.1	27.7	0	0	0			
1528	Fatiyapur	140274	5.3	481.4	0	0	0			
1529	Vira Himpur	140275	68.1	98.7	0	0	0			
1530	Lalolee	140276	18	103.7	0	0	0			
1531	Mona	140277	0	494.7	0	0	0			
1532	Andhara	140278	216.7	130.1	0	0	0	Rice	Flore	Flore
1533	Tundwal	140279	391.2	111	0	0	0			
1534	Dalelpur	140280	313.4	0	0	0	0	Rice	Sugar	Flore
1535	Dahiganwan	140281	157.2	0	0	0	0	Rice	Sugar	Flore
1536	Tikari	140282	13.8	186.1	0	0	0			
1537	Dhenni Tusaurin	140283	23.2	189	0	0	0			
1538	Dahti Salukpur	140284	0	183.9	0	0	0	Rice	Sugar	Flore
1539	Aincha Mau	140285	222.9	100.1	0	0	0	Rice	Flore	Flore
1540	Mayoni	140286	111.9	200	0	0	0	Rice	Flore	Flore
1541	Bhataura	140287	0	58.4	0	0	0	Rice	Flore	Flore
1542	Kairmar	140288	0	128.9	0	0	0	Rice	Flore	Flore
1543	Marsa	140289	101	400	0	0	94	Rice	Flore	Flore
1544	Arongapur	140290	0	253.9	0	0	0			
1545	Hathiyai	140291	0	121.8	0	0	0			
1546	Hardha	140292	0	148.6	0	0	0			
1547	Bhawanipur	140293	0	93.8	0	0	0			
1548	Gangapur	140294	60	0	0	0	130			
1549	Mahura Kalan	140295	0	91.8	151.4	0	0			
1550	Odra Pachlai	140296	31.1	701.2	0	0	0			
1551	Sautera	140297	225.9	297.7	0	0	194.3	Rice	Flore	Flore
1552	Beekapur	140298	0	0	0	0	394			
1553	Achra Mau	140299	225	0	0	0	0	Rice	Sugar	Flore
1554	Pahnutera	140300	467.9	0	0	0	0	Rice	Flore	Flore
1555	Bannapur	140301	0	378.7	0	0	0	Rice	Flore	Flore
1556	Bhelawau	140302	100	20.9	0	0	0	Rice	Flore	Flore
1557	Matua	140303	112	0	100.6	0	0			
1558	Sahoriya Bujurg	140304	97	0	400.3	0	100			
<b>Block T O T A L :</b>			<b>7113.7</b>	<b>11688.5</b>	<b>1682</b>	<b>0.6</b>				



INDIA  
UTTAR PRADESH  
**VIKAS KHAND AHRORI**  
(TAHSIL HARDOI)  
DISTRICT HARDOI



BOUNDARY, DISTRICT.....	— — — — —
" TAHSIL.....	— — — — —
" VIKAS KHAND.....	— — — — —
" VILLAGE WITH MIDDS CODE.....	140305
HEADQUARTERS : VIKAS KHAND.....	⊙
POPULATION SIZE OF VILLAGES : BELOW 200 ,	●
200 - 499 , 500 - 999 , 1 000 - 4 999 , 5 000 AND ABOVE	●
UNINHABITED VILLAGE WITH MIDDS CODE.....	X 140311
STATE HIGHWAY.....	— — — — —
RAILWAY LINE : BROAD GAUGE.....	— — — — —
RIVER AND STREAM.....	~~~~~

HIGH SCHOOL/INTER COLLEGE.....	S
TECHNICAL INSTITUTIONS.....	T
BANK.....	B
PRIMARY HEALTH CENTRE.....	⊙
OTHER MEDICAL SERVICES.....	▲

AREA (Sq. km).....	365.42
POPULATION.....	2,37,593
NUMBER OF VILLAGES.....	96

## Alphabetical list of Villages (CD Block Wise)

**Name of District: Hardoi**

**Name of CD BLOCK: Ahrori**

SR. NO.	NAME OF VILLAGE	2011 CENSUS LOCATION CODE NUMBER	2001 CENSUS LOCATION CODE NUMBER
1	Ahri	140358	03323400
2	Ahrori	140318	03319400
3	Akbarpur	140335	03321100
4	Anua	140373	03324900
5	Armee	140350	03322600
6	Athaua	140357	03323300
7	Atra	140400	03327600
8	Atwa Kataiyn	140312	03318800
9	Ayak Ghara	140337	03321300
10	Badauli	140322	03319800
11	Baghauri	140388	03326400
12	Baishpur	140377	03325300
13	Bajeedpur	140347	03322300
14	Baksapur	140323	03319900
15	Balleepur	140378	03325400
16	Bamhna Kherda	140380	03325600
17	Bane Kuian	140338	03321400
18	Barkherwan	140356	03323200
19	Basen	140355	03323100
20	Behta Murtja Bax	140367	03324300
21	Bheetha Mahasingh	140362	03323800
22	Bhitha Dan	140394	03327000
23	Bhurdiya	140316	03319200
24	Bingfil Ganj	140311	03318700
25	Buorapur	140395	03327100
26	Chathiya	140339	03321500
27	Dahee	140327	03320300
28	Danmandi	140375	03325100
29	Daudpur	140374	03325000
30	Devgan	140389	03326500
31	Dhafrapur	140341	03321700
32	Dighiya	140326	03320200
33	Fareedapur	140379	03325500
34	Gadanpur	140385	03326100
35	Gardeurn	140359	03323500
36	Ghoora	140315	03319100
37	Gohraiya	140346	03322200
38	Gonda Rao	140344	03322000
39	Gopalpur	140320	03319600

40	Gopar	140384	03326000
41	Gorda Dhar	140391	03326700
42	Govardhanpur	140351	03322700
43	Hans Barauli	140353	03322900
44	Hasanapur	140331	03320700
45	Hunsepur	140324	03320000
46	Jamuniya	140343	03321900
47	Jarera	140376	03325200
48	Jasoo	140397	03327300
49	Kaimau	140366	03324200
50	Kamolia	140383	03325900
51	Karahi	140372	03324800
52	Karem Nagar Jalalpur	140332	03320800
53	Karim Nagar Saidapur	140369	03324500
54	Kasmandee	140370	03324600
55	Katka	140319	03319500
56	Kesvan	140368	03324400
57	Khajur Mai	140381	03325700
58	Kharda Khera	140314	03319000
59	Kherwa Kamalpur	140352	03322800
60	Khetuai	140309	03318500
61	Kot	140364	03324000
62	Kuian	140328	03320400
63	Lodhi	140387	03326300
64	Lokwapur	140393	03326900
65	Madara	140307	03318300
66	Maheen Kund	140330	03320600
67	Mahmoodpur Bahadur	140345	03322100
68	Mahuaipuri	140306	03318200
69	Majhigawan Ramgulam	140348	03322400
70	Majhola	140340	03321600
71	Mangolapur	140361	03323700
72	Naya Gaon Deoriya	140329	03320500
73	Naya Gawn Muvarkpur	140308	03318400
74	Neebhi	140390	03326600
75	Neer	140305	03318100
76	Palpur Baragi Khera	140398	03327400
77	Paraspur	140317	03319300
78	Patteepur	140342	03321800
79	Pihiniya	140310	03318600
80	Pipona	140382	03325800
81	Punniya	140371	03324700
82	Rampur Grant	140396	03327200
83	Rao Bahadur	140386	03326200

84	Raotapur	140333	03320900
85	Saareepur Heeralal	140365	03324100
86	Sadiapur	140336	03321200
87	Sahulpur	140363	03323900
88	Sandana	140354	03323000
89	Saripur Bramhnan	140321	03319700
90	Shekhvapur	140349	03322500
91	Sohasa	140313	03318900
92	Sonoiya	140334	03321000
93	Thok Bandho	140360	03323600
94	Thok Kaboolpur	140325	03320100
95	Umrapur	140399	03327500
96	Victoriya Ganj	140392	03326800

**Census of India 2011- Village Directory**

Amenities and Land use ( As in 2009 )

Sr.No.	Name village	Location code no.	Total area of the village ( in hectares rounded up to one decimal place)	Total population ( 2011 census )	Number of households (2011 census)	Number of educational amenities available. (If not available within the village , the distance range code viz: a for < 5 Kms, b for 5-10 Kms and c for 10+ kms of nearest place where facility is available is given).													
						Pre-Primary school (PP)	Primary school (P)	Middle school (M)	Secondary School (S)	Senior Secondary school (SS)	Degree college of arts, science & commerce (ASC)	Engineering college(EC)	Medical college (MC)	Management institute (MI)	Polytechnic (Pt)	Vocational training school /ITI	Non-formal training centre (NFTC)	Special school for disabled (SSD)	Others (specify)
1	2	3	4	5	6	7	8	9	10	11	12	13	14	15	16	17	18	19	20

**Name of District:-Hardoi (0155)**

**Name of CD Block:-Ahrori (272)**

1559	Neer	140305	1480.5	7266	1314	2	2	1	b	b	a					b	b		
1560	Mahuaipuri	140306	483.4	3432	582	b		3	a	a	b	c	c	c	c	c	b		
1561	Madara	140307	829.8	4478	775	1	3	1	a	a					b	c	c	c	
1562	Naya Gawn Muvarpur	140308	328.4	3194	531	b	3	3	1	1	b	c	c	c	c	c	b	b	
1563	Khetuai	140309	483.4	4379	761	a	2	a	a	a	b	c	c	c	c	c	b		
1564	Pihiniya	140310	136	553	105		1	a	b	c	c	c	c	c	c	c	c	c	
1565	Bingfil Ganj	140311	84	0	0														
1566	Atwa Kataiyin	140312	905.3	5622	1002	e	2	3	b	b	c	c	c	c	c	c	c		
1567	Sohasa	140313	448.6	2177	352	a	2	a	a	a	c	c	c	c	c	c	c	c	
1568	Kharda Khara	140314	755.7	5739	1066		3	1	a	a	e				c	e			
1569	Ghoora	140315	141.1	1073	184	a	1	a	a	a	c	c	c	c	c	c	c	c	
1570	Bhurdiya	140316	272.3	1202	231	b	1	a	c	c	c	c	c	c	c	c	c		
1571	Paraspur	140317	559.9	4544	804	a	3	a	a	a	e	e	e	e	e	e	e	e	
1572	Ahironi	140318	1238.6	8382	1329	a	2	a	a	a	e	e	e	e	e	e	e	c	
1573	Katka	140319	233.8	1824	267	b	2	1	b	b	c	c	c	c	c	c	c	c	
1574	Gopalpur	140320	196.6	1116	185		1				e	e	e	e	e	e			
1575	Saripur Bramhnan	140321	117	1163	214	a	b	b	b	b	c	e	e	e	e	c	e		
1576	Badauli	140322	601.1	2798	505	1	2	1	a	a	c	c	c	c	c	e	e	1	
1577	Baksapur	140323	310	2205	387		1	1	a		e	e	e	e	e	e	e		
1578	Hunsepur	140324	375.9	2727	464	1	2	1	1	1	c	e	e	e	e	e	e		
1579	Thok Kaboolpur	140325	267.5	2029	374	a	3	1	a	a	e	e	e	e	e	c	e	e	
1580	Dighiya	140326	247.7	1665	301		1	1	1	1								1	
1581	Dahee	140327	568.1	2771	526	2	1												
1582	Kuian	140328	379.7	2015	388	2			b	c	c	e	e	e	c	c			
1583	Naya Gaon Deoriya	140329	305.8	1769	355	e	1	1	b	b	c	e	e	e	c	e	e		
1584	Maheen Kund	140330	432.5	1721	341	e	1	1			2	e	e	e				1	
1585	Hasanapur	140331	77.7	443	82						2	c	e	e	1				
1586	Karem Nagar Jalalpur	140332	502.6	2208	389		2	1			2	c	e	e			a		
1587	Raotapur	140333	292.9	980	189		1				e	e	e	c	e	e	e		
1588	Sonoiya	140334	218.2	1311	168	a	2	b	b		e	e	e	c	e	e	e	e	
1589	Akharpur	140335	256	1141	181	e	1	1	b	b	e	e	e	e	c	c	e	e	
1590	Sadiapur	140336	94.9	821	124	e			c		1	c	e	e					
1591	Ayak Ghara	140337	525.3	2348	405	e	2	1	c	c	e	e	e	e	c	e	e		
1592	Bane Kuian	140338	311.1	1999	335	e	1	1	b	b	1	c			e	e	e		
1593	Chathiya	140339	144	804	144	e	1	a	b	b	c	e	e	e	c	e	e		
1594	Majhola	140340	57.9	0	0														
1595	Dhafirapur	140341	211.1	848	151	e	2	b	b		e	e	e	e	c	e	e		
1596	Patteepur	140342	259.9	924	154	e	2	b	b		e	e	e	e	e	e	e		
1597	Jamuniya	140343	223.2	1361	229	e	1				e	e	e	e	c	e	e		
1598	Gonda Rao	140344	542.3	4853	889	1	2	1	a	a	c	e	e	e	c	e	e		
1599	Mahmoodpur Bahadur	140345	58.8	737	120	e	1	a	a	a	e	e	e	e	c	e	e		
1600	Gohraiya	140346	41.8	441	100	e	a	a	a	a	e		e		c	e	e		
1601	Bajeedpur	140347	580.2	3623	633	e	3	a	a	a	c	e	e	e	c	e	e		
1602	Majhigawan Ramgulum	140348	292.8	867	152	e	2	e	c	c	e	e	e	e	c	e			
1603	Shekhvapur	140349	42.3	0	0														
1604	Arnee	140350	498	1925	334	e	1	a	e	c	c	e	e	e	c	e	e		
1605	Govardhanpur	140351	563.8	3404	561	e	2	1	b	b	c		e		c	c	e		



**Census of India 2011- Village Directory**

Amenities and Land use ( As in 2009 )

Sr.No.	Name village	Location code no.	Availability of toilet & others Yes / No				Communication and transport facilities (If amenities available code -Yes is given except for Village Pin Code ,If not available within the village , the distance range code viz; a for < 5 Kms, b for 5-10 Kms and c for 10+ kms of nearest place where facility is available is given).																			
			Community toilet including bath.	Community toilet excluding bath.	Rural sanitary mart or sanitary hardware outlet available near the village.	Community bio- gas or recycle of waste for productive use.	Post office(PO)	Sub post office (SPO)	Post & Telegraph office (P&TO)	Village Pin Code	Telephones (Land lines)	Public call office (PCO)	Mobile phone coverage	Internet cafes/ Common service centre (CSC)	Private courier facility	Bus service (Public & Private)	Railway stations	Auto/Modified Autos	Taxis and Vans	Tractors	Cycle-pulled rickshaws(Manual & Machine driven)	Carts driven by animals	Sea /River ferry service			
1			47	48	49	50	51	52	53	54	55	56	57	58	59	60	61	62	63	64	65	66	67			

Name of District:-Hardoi (0155)

Name of CD Block:-Ahrori (272)

1559	Neer	140305	No	No	No	No	b	Yes	b		b	b	Yes	Yes	b	b	b	b	Yes		Yes	Yes	
1560	Mahuaipuri	140306	No	No	No	No	a	a	a		a	Yes	Yes	Yes	b	b	b	b	b	Yes	b	Yes	
1561	Madara	140307	No	No	No	No	c	Yes	c	241001	a	a	Yes	Yes	c	a	a	a	a			Yes	
1562	Naya Gawn Muvarkpur	140308	No	No	No	No	b	Yes	b	241001	b	a	Yes	Yes	b	Yes	b	b	Yes		b	Yes	
1563	Khetuai	140309	No	No	No	No	b	a	b		Yes	a	Yes	Yes	b	Yes	b	b	Yes	Yes	Yes	Yes	
1564	Pihiniya	140310	No	No	No	No	a	b	c		c	c	Yes	c	c	b	a	a	b	Yes	Yes	c	Yes
1565	Bingfil Ganj	140311																					
1566	Atwa Kataiyin	140312	No	No	No	No	c	Yes	c	241121	Yes	Yes	Yes	Yes	c	b	c	b	b		c	Yes	
1567	Sohasa	140313	No	No	No	No	a	b	a	241001	a	a	Yes	Yes	c		c	a			Yes	c	
1568	Kharda Khera	140314	No	No	No	No	a	a	a	241122	a	a	Yes	Yes	c	a	c	b	a		Yes	Yes	
1569	Ghoora	140315	No	No	No	No	a	a	a	241001	a	a	Yes	c	c		c			Yes	Yes	Yes	
1570	Bhurdiya	140316	No	No	No	No	b	a	b		b	b	Yes	c	e	b	b			Yes	Yes	Yes	
1571	Paraspur	140317	No	No	No	No	a	a	a		a	a	Yes	Yes	c	c	a		Yes	Yes	Yes	Yes	
1572	Ahitori	140318	No	No	No	No	c	Yes	c		Yes	Yes	Yes	Yes	c	b	c	Yes	Yes	Yes	Yes	Yes	
1573	Katka	140319	No	No	No	No	c	b	c		b	b	Yes	c	c	b	c	b	Yes	Yes	Yes	Yes	
1574	Gopalpur	140320	No	No	No	No							Yes				c						
1575	Saripur Bramhnan	140321	No	No	No	No	b	a	c	241304	c	c	Yes	c	c	b	c	b	a			Yes	
1576	Badauli	140322	Yes	No	No	No	a	a	e		c	c	Yes	Yes	c	a	c	b	a		c	Yes	
1577	Bakapur	140323	No	No	Yes	No	a	b	b		a	b	Yes	Yes	b	a	b	a		a	Yes	Yes	
1578	Hunsepur	140324	No	No	No	No	c	a	e		b	c	Yes	Yes	a	a	c	a	Yes	Yes	Yes	Yes	
1579	Thok Kaboolpur	140325	No	No	No	No	c	a	c		b	b	Yes	Yes	c	a	c	a	Yes	Yes	Yes	Yes	
1580	Dighiya	140326	No	No	Yes	No	a	a	a		b	b	Yes	c	c	Yes	c	b	Yes		b	Yes	
1581	Dahee	140327	No	No	No	No	a	b	c		c	c	Yes	Yes	c	a	c	b	b	Yes	c	Yes	
1582	Kuian	140328	No	No	No	No	a	c	c		c	c	Yes	Yes	c	Yes	c		b	Yes	e	Yes	
1583	Naya Gaon Deoriya	140329	No	No	No	No	c	a	c		Yes	Yes	Yes	c	c	b	c	b	b		c	Yes	
1584	Maheen Kund	140330	No	No	No	No	b	Yes	c				Yes	e	c	b	c	b	Yes	Yes	Yes	Yes	
1585	Hasanapur	140331	No	No	No	No	a	a	c	241001			Yes	Yes						Yes	Yes	Yes	
1586	Karem Nagar Jalalpur	140332	No	No	No	No	a	a	c	241001			Yes	Yes						Yes	Yes	Yes	
1587	Raotapur	140333	No	No	No	No	a	a	a	241001	a		Yes							Yes	Yes	Yes	
1588	Sonoiya	140334	No	No	Yes	No	c	b	c		c	c	Yes	c	e	b	c	b	b	Yes	Yes	Yes	
1589	Akharpur	140335	No	No	No	No	b	b	b		b	b	Yes	c	c	a	b			Yes	Yes	Yes	
1590	Sadiapur	140336	No	No	No	No	a	c	c		b	b	Yes	c	c	a	c			Yes	Yes	Yes	
1591	Ayak Ghara	140337	No	No	No	No	a	c	c		b		Yes	Yes	c	a	c	Yes	Yes	Yes	b		
1592	Bane Kuian	140338	No	No	No	No	a	b	b		b		Yes	c	c	a	b	Yes	Yes	Yes	b	Yes	
1593	Chathiya	140339	No	No	No	No	a	b	b		b		Yes	c	c	a	b	Yes	Yes	Yes	b	Yes	
1594	Majhola	140340																					
1595	Dhafrapur	140341	No	Yes	No	No	b	b	c		c	Yes	b	c	b	b	b	b	Yes	Yes	Yes	Yes	
1596	Patteepur	140342	No	Yes	No	No	c	b	c		c	c	Yes	c	c	b	c	b	b	Yes	Yes	Yes	
1597	Jamuniya	140343	No	No	No	No	c	b	c		c	c	Yes	c	e	b	c	b	Yes	Yes	Yes	Yes	
1598	Gonda Rao	140344	No	No	No	No	Yes	c	c		c	b	Yes	Yes	c	b	c	b	Yes	Yes	Yes	Yes	
1599	Mahmoodpur Bahadur	140345	No	No	No	No	c	a	c		b	b	Yes	c	c	a	c	a	Yes	Yes	Yes	Yes	
1600	Gohraiya	140346	No	No	No	No	a	c	c		c	b	Yes	e	c	b	c	b	Yes		Yes	Yes	
1601	Bajeedpur	140347	No	No	No	No	a	c	c		c	b	Yes	Yes	c	b	c	b	Yes		Yes	Yes	
1602	Majhigawan Ramgulam	140348	No	No	No	No	a						Yes	c	c	b	c	b	Yes			Yes	
1603	Shekhvapur	140349																					
1604	Arnee	140350	No	No	No	No	b	c	c		Yes	c	Yes	c	c	a	c	b	Yes		Yes	Yes	
1605	Govardhanpur	140351	No	No	No	No	Yes	a	c	241001	a	a	Yes	Yes	c	b	c		Yes	Yes	Yes	Yes	

**Census of India 2011- Village Directory**

Amenities and Land use ( As in 2009 )

Sr.No.	Name village	Location code no.	Village connected to highways,village roads, banks & credit societies (If amenities available code -Yes is given, If not available within the village , the distance range code viz; a for < 5 Kms, b for 5-10 Kms and c for 10+ kms of nearest place where facility is available is given).																	Availability of miscellaneous facilities (If amenities available code -Yes is given, If not available within the village , the distance range code viz; a for < 5 Kms, b for 5-10 Kms and c for 10+ kms of nearest place where facility is available is given).									
			68	69	70	71	72	73	74	75	76	77	78	79	80	81	82	83	84	85	86	87	88						
			Connected to national highway(NH)	Connected to state highway(SH)	Connected to major district road (MDR)	Connected to others district road	Pucca roads	Katcheha roads	Water bounded macadam(WBM) roads	Navigable waterway (river/canal)N/W	Footpaths (FP)	Commercial & Co-operative Banks	ATM	Agricultural Credit Societies	Self-Help Group (SHG)	Public distribution system (PDS) shop	Mandis / Regular market	Weekly Haat	Agricultural marketing society	Integrated Child Development Scheme (Nutritional Centres)	Anganwadi Centre (Nutritional Centres)	Others (Nutritional Centres)	ASHA (Accredited Social Health Activist)						

Name of District:-Hardoi (0155)

Name of CD Block:-Ahrori (272)

1559	Neer	140305	b	b	Yes	b	Yes	Yes	Yes					b	b		Yes	Yes	b	Yes	a	Yes	Yes	Yes	Yes
1560	Mahaupuri	140306	a	a	a	a	Yes	Yes	Yes					b	b	b	Yes	Yes	b	a	b	Yes	Yes	Yes	Yes
1561	Madara	140307	c	a	Yes	Yes	Yes	Yes					c	c	c	c	Yes	c	a	c	c	Yes	Yes	Yes	Yes
1562	Naya Gawn Muvarkpur	140308	c	Yes	Yes	Yes	Yes	Yes					b	b	b	b	Yes	Yes	b	Yes	b	b	Yes	Yes	Yes
1563	Khetuai	140309	Yes	Yes	Yes	Yes	Yes	Yes	Yes					b	b	b	Yes	Yes	b	Yes	b	Yes	Yes	Yes	Yes
1564	Pihiniya	140310	c	c	a	a			Yes				Yes	c	c	c	Yes	a	c	a	c	c	Yes	Yes	Yes
1565	Bingfil Ganj	140311																							
1566	Atwa Kataiyin	140312	c	c	a	a	Yes	Yes	Yes	Yes			Yes	c	c	c	b	Yes	c	Yes	c	Yes	Yes	Yes	Yes
1567	Sohasa	140313	a	Yes	Yes	Yes	Yes	Yes	Yes	Yes				a	c	c	c	Yes	c	a	c	Yes	Yes	Yes	Yes
1568	Khanda Khera	140314	c	c	Yes	Yes	Yes	Yes						c	c	c	Yes	Yes	Yes	Yes	c	Yes	Yes	Yes	Yes
1569	Ghoora	140315	b	Yes	Yes	Yes	Yes	Yes	Yes	Yes				a	c	c	c	Yes	a	a	c	c	Yes	Yes	Yes
1570	Bhurdiya	140316	b	b	a	Yes	Yes	Yes						c	c		Yes	Yes	c	Yes	b	b	Yes	Yes	Yes
1571	Paraspur	140317	b	Yes	Yes	Yes		Yes	Yes	Yes				a	c		c	Yes	c	a	c	c	Yes	Yes	Yes
1572	Ahirori	140318	c	c	c	Yes	Yes	Yes	Yes	Yes			Yes	c	c	c	a	Yes	Yes	Yes	a	Yes	Yes	Yes	a
1573	Katka	140319	c	b	b	Yes	Yes	Yes	Yes	a				b	c	b	b	Yes	b	b	b	Yes	Yes	Yes	Yes
1574	Gopalpur	140320	c	c	Yes								Yes	c	c	c	Yes	Yes	Yes	a	Yes	Yes	Yes	Yes	Yes
1575	Saripur Bramhnan	140321	c	b	b	Yes							Yes	c	c	c	Yes	Yes	c	a	c	c	Yes	Yes	Yes
1576	Badauli	140322	c	a	a	a	a	Yes	Yes	Yes				c	c	c	Yes	Yes	c	a	c	c	Yes	Yes	Yes
1577	Baksapur	140323	c	a	a	a	c	Yes	Yes	Yes	Yes		Yes	b	c	b	Yes	Yes	b	a	b	c	Yes	Yes	Yes
1578	Hunsepur	140324	c	a	a	Yes	Yes	Yes	Yes					b	c	b	b	Yes	b	a	b	Yes	Yes	Yes	Yes
1579	Thok Kaboolpur	140325	c	a	a	Yes	Yes	Yes	Yes					b	c	b	b	Yes	b	a	b	Yes	Yes	Yes	Yes
1580	Dighiya	140326	c	Yes	Yes	b		Yes	Yes	Yes	Yes			b	b	b	Yes	Yes	b	a	b	b	Yes	Yes	Yes
1581	Dabee	140327	c	c	a	c	Yes	Yes						c	c	c	c	Yes	c	Yes	c	c	Yes	Yes	Yes
1582	Kuian	140328	c	a	Yes	Yes	Yes	Yes					Yes	c	c	c	Yes	Yes	Yes	Yes	c	c	Yes	Yes	Yes
1583	Naya Gaon Deoriya	140329	c	c	a	a	Yes	Yes	Yes	Yes			Yes	b	c	c	c	Yes	c	Yes	c	c	Yes	Yes	Yes
1584	Maheen Kund	140330	Yes	Yes			Yes	Yes	Yes	Yes				c	c	c	Yes	Yes	Yes	Yes	Yes	Yes	Yes	Yes	Yes
1585	Hasanapur	140331	c	c	Yes			Yes						c	c	b	b	a	c	a	c	Yes	Yes	a	Yes
1586	Karem Nagar Jalalpur	140332	c	c	Yes	Yes	Yes	Yes						c	c	b	b	b	c	Yes	c	c	Yes	Yes	Yes
1587	Raotapur	140333	c	c	Yes	Yes	Yes	Yes						c	c	b	c	Yes	Yes	a	c	Yes	a	Yes	a
1588	Sonoiya	140334	c	c	b	Yes	a	Yes						c	c	c	Yes	c	c	Yes	c	c	b	Yes	Yes
1589	Akharpur	140335	c	a	a	a	a	a	Yes			Yes		b	c	b	Yes	Yes	b	a	c	c	Yes	Yes	Yes
1590	Sadiapur	140336	c	a	a	a	Yes	Yes						b	c	b	Yes	Yes	c	a	c	c	Yes	Yes	Yes
1591	Ayak Ghara	140337	c	a	a	a	a	Yes	Yes	Yes				b	c	b	Yes	c	c	c	c	c	Yes	Yes	Yes
1592	Bane Kuian	140338	c	a	a	b		Yes	Yes				Yes	b	c	b	Yes	Yes	b	b	c	c	Yes	Yes	Yes
1593	Chathiya	140339	c	a	a	b		Yes	Yes				Yes	b	c	b	Yes	Yes	b	b	c	c	Yes	Yes	Yes
1594	Majhola	140340																							
1595	Dhafrapur	140341	c	c	b	Yes		Yes					Yes	c	c	c	Yes	c	Yes	Yes	c	b	Yes	Yes	Yes
1596	Pattepur	140342	c	c	b	Yes		Yes					Yes	c	c	c	Yes	c	Yes	Yes	c	b	Yes	Yes	Yes
1597	Jamuniya	140343	c	c				Yes	a					c	c	c	Yes	c	c	b	c	c	Yes	Yes	Yes
1598	Gonda Rao	140344	c	b			Yes	Yes						c	c	c	Yes	Yes	c	Yes	c	c	Yes	Yes	Yes
1599	Mahmoodpur Bahadur	140345	c	a	a	Yes	Yes	Yes	Yes					b	c	b	b	Yes	b	a	b	Yes	a	Yes	Yes
1600	Gohraiya	140346	c	b	b		Yes	Yes						c	c	c	b	a	c	a	c	c	a	Yes	Yes
1601	Bajeedpur	140347	c	b	b		Yes	Yes						c	c	c	Yes	Yes	c	Yes	c	c	Yes	Yes	Yes
1602	Majhigawan Ramgulam	140348	c	c	c	b		Yes	Yes	Yes			Yes	c	c	c	c	Yes	c	Yes	c	c	Yes	Yes	Yes
1603	Shekhvapur	140349																							
1604	Arnee	140350	c	c	c	a	Yes	Yes	b	c				b	c	b	Yes	a	b	b	b	Yes	Yes	Yes	Yes
1605	Govardhanpur	140351	c	c			a	Yes	Yes					a	a	a	a	Yes	c	Yes	a	a	Yes	Yes	Yes



Sr.No.	Name village	Location code no.	Availability of miscellaneous facilities (If amenities available code -Yes is given, If not available within the village , the distance range code viz; a for < 5 Kms, b for 5-10 Kms and c for 10+ kms of nearest place where facility is available is given).														Availability of electricity (Yes/No)	
			Community centre with/without TV	Sports Field,	Sports Club / Recreation Centre	Cinema / Video Hall	Public Library	Public Reading Room	Newspaper Supply	Assembly Polling station	Birth & Death Registration Office	Power Supply for Domestic Use (ED)	Power Supply for Agricultural Use (EAC)	Power Supply for Commercial Use (EC)	Power Supply for All Uses (EA)			
1	2	3	89	90	91	92	93	94	95	96	97	98	99	100	101			

**Name of District:-Hardoi (0155)**

**Name of CD Block:-Ahrori (272)**

1559	Neer	140305	b	Yes	b	b	Yes	Yes	Yes	Yes	Yes	Yes	Yes	Yes	Yes
1560	Mahaupuri	140306	b	Yes	b	b	b	b	b	Yes	b	Yes	Yes	Yes	Yes
1561	Madara	140307	Yes	Yes	Yes	Yes	Yes	Yes	Yes	Yes	Yes	Yes	Yes	Yes	Yes
1562	Naya Gawn Muvarpur	140308	Yes	Yes	b	b	b	b	b	Yes	b	Yes	Yes	Yes	Yes
1563	Khetuai	140309	b	b	b	b	b	b	Yes	Yes	Yes	Yes	Yes	Yes	Yes
1564	Pihiniya	140310	c	c	c	c	c	c	c	Yes	b	Yes	Yes	Yes	Yes
1565	Bingfil Ganj	140311													
1566	Atwa Kataiyin	140312	b	c	c	c	c	c	c	Yes	b	Yes	Yes	Yes	Yes
1567	Sohasa	140313	c	Yes	c	c	c	c	c	Yes	a	Yes	Yes	Yes	Yes
1568	Kharda Khera	140314	c	Yes	c	c	c	c	c	Yes	c	Yes	Yes	Yes	Yes
1569	Ghoora	140315	c	c	c	c	c	c	c	Yes	a	Yes	Yes	Yes	Yes
1570	Bhurdiya	140316	b	b	c	c	c	c	c	Yes	b	Yes	Yes	Yes	Yes
1571	Paraspur	140317	c	c	c	c	c	c	c	Yes	a	Yes	Yes	Yes	Yes
1572	Ahironi	140318	a	Yes	Yes	Yes	Yes	Yes	Yes	a	a	Yes	Yes	Yes	Yes
1573	Katka	140319	c	c	c	c	c	c	c	Yes	b	Yes	Yes	Yes	Yes
1574	Gopalpur	140320	Yes	Yes	Yes	Yes	Yes	Yes	Yes	Yes	Yes	Yes	Yes	Yes	Yes
1575	Saripur Bramhnan	140321	c	c	c	c	c	c	a	c	c	Yes	Yes	Yes	Yes
1576	Badauli	140322	Yes	c	c	c	c	c	c	c	c	Yes	Yes	Yes	Yes
1577	Baksapur	140323	a	c	c	c	c	c	c	Yes	c	Yes	Yes	Yes	Yes
1578	Hunsepur	140324	c	c	c	c	c	c	c	Yes	Yes	b	Yes	Yes	Yes
1579	Thok Kaboolpur	140325	c	c	c	c	c	c	c	Yes	Yes	b	Yes	Yes	Yes
1580	Dighiya	140326	a	b	c	c	c	c	c	c	c	Yes	Yes	Yes	Yes
1581	Dahee	140327	c	Yes	Yes	Yes	Yes	Yes	Yes	Yes	Yes	Yes	Yes	Yes	Yes
1582	Kuian	140328	c	Yes	c	c	c	c	c	Yes	Yes	Yes	Yes	Yes	Yes
1583	Naya Gaon Deoriya	140329	b	c	c	c	c	c	c	Yes	c	Yes	Yes	Yes	Yes
1584	Maheen Kund	140330	Yes	c	c	c	c	c	c	Yes	c	Yes	Yes	Yes	Yes
1585	Hasanapur	140331	c	c	c	c	c	c	c	Yes	b	Yes	Yes	Yes	Yes
1586	Karem Nagar Jalalpur	140332	c	c	c	c	c	c	c	Yes	c	Yes	Yes	Yes	Yes
1587	Raotapur	140333	c	c	c	c	c	c	c	Yes	c	Yes	Yes	Yes	Yes
1588	Sonoiya	140334	c	c	Yes	c	c	c	c	Yes	c	Yes	Yes	Yes	Yes
1589	Akharapur	140335	c	c	c	c	c	c	c	c	c	Yes	Yes	Yes	Yes
1590	Sadiapur	140336	c	c	c	c	c	c	c	c	c	Yes	Yes	Yes	Yes
1591	Ayak Ghara	140337	c	Yes	Yes	c	c	c	c	Yes	c	Yes	Yes	Yes	Yes
1592	Bane Kuian	140338	c	c	Yes	c	c	c	c	Yes	a	Yes	Yes	Yes	Yes
1593	Chathiya	140339	c	c	c	c	c	c	c	Yes	c	Yes	Yes	Yes	Yes
1594	Majhola	140340													
1595	Dhafirapur	140341	Yes	c	c	c	c	c	c	Yes	c	Yes	Yes	Yes	Yes
1596	Pattepur	140342	Yes	c	c	c	c	c	c	Yes	c	Yes	Yes	Yes	Yes
1597	Jamuniya	140343	c	c	Yes	c	c	c	c	Yes	c	Yes	Yes	Yes	Yes
1598	Gonda Rao	140344	c	c	c	c	c	c	c	Yes	c	Yes	Yes	Yes	Yes
1599	Mahmoodpur Bahadur	140345	c	c	c	c	c	c	c	Yes	a	b	Yes	Yes	Yes
1600	Gohraiya	140346	c	c	c	c	c	c	a	a	c	Yes	Yes	Yes	Yes
1601	Bajeedpur	140347	c	c	c	c	c	c	c	Yes	c	Yes	Yes	Yes	Yes
1602	Majhigawan Ramgulam	140348	c	c	c	c	c	c	c	Yes	c	Yes	Yes	Yes	Yes
1603	Shekhvapur	140349													
1604	Armee	140350	c	c	c	c	c	c	c	Yes	Yes	Yes	Yes	Yes	Yes
1605	Govardhanpur	140351	Yes	Yes	Yes	Yes	Yes	Yes	Yes	Yes	Yes	Yes	Yes	Yes	Yes

**Census of India 2011- Village Directory**  
Amenities and Land use ( As in 2009 )

Sr.No.	Name village	Location code no.	Land Use												
			Nearest Town	Area under different types of land use ( in hectares rounded up to one decimal place)											
				Distance range code i.e. a for < 5 Kms, b for 5-10 Kms and c for 10+ kms.	Forests	Area under Non-agricultural Uses	Barren and Un-cultivable land	Permanent Pastures and Other Grazing Lands	Land Under Miscellaneous Tree Crops etc.	Culturable Waste Land	Fallow lands other than current fallows	Current Fallows	Net Area Sown	Total Irrigated Land Area	Total Un-irrigated Land Area
1	2	3	102	103	104	105	106	107	108	109	110	111	112	113	114

Name of District:-Hardoi (0155)

Name of CD Block:-Ahrori (272)

1559	Neer	140305			0	114.8	1.9	20.1	40.2	216	89.5	1.2	996.7	752.4	244.3
1560	Mahuaipuri	140306			31	42.5	2.9	7.6	0.8	39.1	0	7.4	352.8	352.8	0
1561	Madara	140307			2.8	80.3	0	89.9	8.7	42.4	4.4	0	601.2	499.2	101.9
1562	Naya Gawn Muvarkpur	140308			0	51.5	0	10	2.9	24.5	12.1	10.3	217.1	172.6	44.5
1563	Khetuai	140309			0.4	67.9	2.5	1.8	17	19.6	0.2	10.8	363.1	346.7	16.4
1564	Pihiniya	140310			0	7.4	0.4	0	0	3.4	1.8	2.7	120.2	106.4	13.8
1565	Bingfil Ganj	140311			72	0	0.3	0	0	6	0	0	5.6	5.6	0
1566	Atwa Kataiyin	140312			0	73.7	82.6	15.8	4.5	107.2	78.5	0.6	542.4	527.2	15.2
1567	Sohasa	140313			20.7	56	0	11.7	3.2	9	11	29	308.1	304.5	3.6
1568	Kharda Khara	140314			4.2	73.7	20.4	78.6	0	18.3	16.4	2.3	541.7	518.2	23.4
1569	Ghoora	140315			0	23.1	0	6.3	0.4	0.3	2.1	9.2	99.7	98.6	1.1
1570	Bhurdiya	140316			0	37.9	0	8.2	0	39	2.8	14	170.5	170.5	0
1571	Paraspur	140317			0	49	0	8.7	5	35.5	9.1	52.8	399.8	394.7	5.1
1572	Ahironi	140318			0	73.4	66.8	37.1	64	2.3	33.4	96.6	864.5	805.4	59.1
1573	Katka	140319			0	36.6	7.9	5.4	2.8	11.8	42.4	2.4	124.6	117.3	7.3
1574	Gopalpur	140320			0.1	16.9	0	1.6	1.4	2.6	16.3	4.1	153.6	140.3	13.2
1575	Saripur Bramhnan	140321			0	45.1	0	0.9	0.9	1.8	0.9	1.7	65.8	65.8	0
1576	Badauli	140322			0	27.2	11.1	7.2	4.1	11.3	23.2	34.1	482.9	395.8	87.1
1577	Baksapur	140323			0	29.7	0.4	7.5	5	7.5	10.8	9.5	239.5	221.4	18.1
1578	Hunsepur	140324		c	0	50.5	0.4	0	2	6	28.6	3.1	285.2	273.5	11.7
1579	Thok Kaboolpur	140325		c	8.7	27.5	4	0.2	2.2	3.8	16.7	6.6	197.8	186.6	11.3
1580	Dighiya	140326			0	28.5	0.3	0	3	0.4	5.4	14.6	195.7	181.9	13.7
1581	Dahee	140327			0	45.2	5.9	6.1	4.1	22.1	32.2	39.2	413.2	345.1	68.1
1582	Kuian	140328			0	31.3	0	0.9	7.4	2	10.1	19.6	308.7	267.7	41
1583	Naya Gaon Deoriya	140329			0	29.8	0	0.5	2.5	4.9	27.6	9.6	230.9	206.8	24.1
1584	Maheen Kund	140330			0.5	22.8	0	0.9	0	24.5	20.4	16.1	347.2	340.7	6.6
1585	Hasanapur	140331			0	4.8	0	0	0	2	0	2.8	68	66.6	1.4
1586	Karem Nagar Jalalpur	140332			0	37	0	0	0	4.7	0	23.1	437.8	323	114.7
1587	Raotapur	140333	HARDOI	e	0	7.1	0	0	0	28.9	53.8	20.1	183	128.9	54.1
1588	Sonoiya	140334	HARDOI	e	0	16.8	0	0	1	1.8	2.7	9.1	187.8	175.6	12.1
1589	Akharpur	140335	HARDOI	e	0.4	16.4	0	4.1	18	17.5	2.6	5.1	192	185.1	6.9
1590	Sadiapur	140336			0	6.2	0	0	0	0.8	7.8	1	79.1	79.1	0
1591	Ayak Ghara	140337			0	9.9	40.1	16.1	0	51.2	0	22.7	385.2	271.1	114.1
1592	Bane Kuian	140338			0.9	8.6	17.3	0	2.8	0	0	0	281.4	212.3	69.1
1593	Chathiya	140339			0	0	0	0	11	0	0	0	133	133	0
1594	Majhola	140340	BENIGANJ	e	0.5	3.1	0	0	0	1	0	0	53.3	42.8	10.5
1595	Dhatriapur	140341			0	17.4	0	0	1.2	7	3.1	11.2	171.2	165.2	6
1596	Patteepur	140342			0	11.4	0	0	0.8	7.6	3.5	7.1	229.4	214.4	15
1597	Jamuniya	140343			0	17.1	0	1.1	1	3.4	7.3	11.2	182.2	182.2	0
1598	Gonda Rao	140344			7.7	69.3	0	0.2	0.9	30.7	14.2	20.5	398.8	387.6	11.2
1599	Mahmoodpur Bahadur	140345		c	0	6.7	0	0	1.8	0.2	7.8	1.4	41	31.9	9.1
1600	Gohraiya	140346			0	3.1	0	0	0.6	0.4	2.1	3.3	32.4	31.3	1.1
1601	Bajeedpur	140347			21.7	26.7	0	0	2.2	28.9	252.5	111.2	137.1	119	18.1
1602	Majhigawan Ramgulam	140348	HARDOI	e	7.7	24.5	10.2	58.2	0.4	21	10.8	4.4	155.8	140.2	15.6
1603	Shekhvapur	140349	HARDOI	e	0	1.9	0	0	0	0.1	4	0.5	35.7	29	6.6
1604	Arnee	140350	HARDOI	e	38.5	73.2	0	0	5.7	36.5	11.4	37.7	295	275.9	19.2
1605	Govardhanpur	140351	BAGHAULI	e	0	56.8	0	0.3	0	30.4	16.3	0	459.9	350.3	109.6

**Census of India 2011- Village Directory**  
Amenities and Land use ( As in 2009 )

Sr.No.	Name village	Location code no.	Area irrigated by source (in hectare).					Name of three most important commodities manufactured		
			Canals ( C )	Wells/Tube-wells(W/TW)	Tanks/Lakes(T/L)	Water Falls(WF)	Others(O)	First	Second	Third
1	2	3	115	116	117	118	119	120	121	122

Name of District:-Hardoi (0155)

Name of CD Block:-Ahrori (272)

1559	Neer	140305	50.2	110.8	0	0	591.4			
1560	Mahuaiपुरी	140306	0	251.9	0	0	100.9			
1561	Madara	140307	0	65.2	0	0	434	Rice	Sugar	Flore
1562	Naya Gawn Muvarkpur	140308	0	42.4	0	0	130.3	Rice	Sugar	Flore
1563	Khetuai	140309	0	198.4	7.9	0	140.4			
1564	Pihiniya	140310	0	106.4	0	0	0	Rice	Flore	Sugar
1565	Bingfil Ganj	140311	0	0	0	0	5.6			
1566	Atwa Kataiyin	140312	338.5	0	25.3	0	163.4	Rice	Flore	Gud
1567	Sohasa	140313	0	304.5	0	0	0			
1568	Kharda Khera	140314	308.6	0	0	0	209.7			
1569	Ghoola	140315	0	98.6	0	0	0			
1570	Bhurdiya	140316	0	0	0	0	170.5	Rice	Flore	Gud Sugar
1571	Paraspur	140317	0	354.7	0	40	0			
1572	Ahironi	140318	805.4	0	0	0	0	Rice	Flore	Sugar
1573	Katka	140319	0	0	0	0	117.3			
1574	Gopalpur	140320	0	140.3	0	0	0			
1575	Saripur Bramhnan	140321	0	65.8	0	0	0	Oil	Flore	Puls Puls
1576	Badauli	140322	0	395.8	0	0	0			
1577	Baksapur	140323	0	221.4	0	0	0			
1578	Hunsepur	140324	0	0	0	0	273.5			
1579	Thok Kaboolpur	140325	150.3	0	0	36.3	0			
1580	Dighiya	140326	0	181.9	0	0	0			
1581	Dahee	140327	0	345.1	0	0	0			
1582	Kuian	140328	0	267.7	0	0	0			
1583	Naya Gaon Deoriya	140329	0	0	0	0	206.8			
1584	Maheen Kund	140330	0	340.7	0	0	0			
1585	Hasanapur	140331	0	66.6	0	0	0			
1586	Karem Nagar Jalalpur	140332	0	323	0	0	0			
1587	Raotapur	140333	0	128.9	0	0	0			
1588	Sonoiya	140334	0	175.6	0	0	0	Rice	Ata	Shankar
1589	Akbarpur	140335	0	185.1	0	0	0			
1590	Sadiapur	140336	0	79.1	0	0	0			
1591	Ayak Ghara	140337	0	271.1	0	0	0			
1592	Bane Kuian	140338	0	212.3	0	0	0			
1593	Chathiya	140339	0	0	0	0	133			
1594	Majhola	140340	0	42.8	0	0	0			
1595	Dhafirapur	140341	0	165.2	0	0	0	Rice	Flour	Sugar
1596	Patteepur	140342	0	214.4	0	0	0	Rice	Flour	Sugar
1597	Jamuniya	140343	0	136	0	0	46.2	Rice	Flour	Sugar
1598	Gonda Rao	140344	0	387.6	0	0	0			
1599	Mahmoodpur Bahadur	140345	0	0	0	0	31.9			
1600	Gohraiya	140346	0	31.3	0	0	0			
1601	Bajeedpur	140347	0	119	0	0	0			
1602	Majhigawan Ramgulam	140348	20.5	0	0	0	119.7	Rice	Flour	Gur
1603	Shekhvapur	140349	20.7	0	0	0	8.3			
1604	Arnee	140350	210.1	65.7	0	0	0			
1605	Govardhanpur	140351	0	350.3	0	0	0	Krishak	Krishak	Krishak

**Census of India 2011- Village Directory**

Amenities and Land use ( As in 2009 )

Sr.No.	Name village	Location code no.	Total area of the village ( in hectares rounded up to one decimal place)	Total population ( 2011 census )	Number of households (2011 census)	Number of educational amenities available. (If not available within the village, the distance range code viz: a for < 5 Kms, b for 5-10 Kms and c for 10+ kms of nearest place where facility is available is given).													
						Pre-Primary school (PP)	Primary school (P)	Middle school (M)	Secondary School (S)	Senior Secondary school (SS)	Degree college of arts, science & commerce (ASC)	Engineering college(EC)	Medical college (MC)	Management institute (MI)	Polytechnic (Pt)	Vocational training school /ITI	Non-formal training centre (NFTC)	Special school for disabled (SSD)	Others (specify)
1	2	3	4	5	6	7	8	9	10	11	12	13	14	15	16	17	18	19	20

Name of District:-Hardoi (0155)

Name of CD Block:-Ahrori (272)

1606	Kherwa Kamalpur	140352	276.5	1535	284	c	1	a	b	b	c	c	c	c	c	c	c		
1607	Hans Barauli	140353	324.4	2142	388	c	2	a	b	c	c	c	c	c	c	c	c		
1608	Sandana	140354	268.4	1789	315	c	1	a	b	b	c	c	c	c	c	c	c		
1609	Basen	140355	293.9	3049	622	c	2	a	b	b	c	c	c	c	c	c	c		
1610	Barkerwan	140356	374.8	2696	466	c	3	1	a	a	c	c	c	c	c	c	c		
1611	Athaua	140357	193.1	1986	360	c	2	a				c	c	c	c	c	c		
1612	Ahri	140358	823	3751	694	e	2	2				c	c	c	c	c	c		
1613	Gardeum	140359	629.2	4853	877	e	3	2	b	b	c	c	c	c	c	c	c		
1614	Thok Bandho	140360	539	2669	512	e	3	b	b	b	c	c	c	c	c	c	c		
1615	Mangolapur	140361	772.8	3647	719	e	2	1	b	b	c	c	c	c	c	c	c		
1616	Bheetha Mahasingh	140362	309.8	1733	329	1	2	1											
1617	Sahulpur	140363	201.9	2207	411	1	3	b	b	b	c	c	c	c	c	c	c	c	c
1618	Kot	140364	263.4	1210	228	c	1	1	b	b	c	c	c	c	c	c	c	c	c
1619	Saareepur Heeralal	140365	132	1744	283	c	1	1	b	b	c	c	c	c	c	c	c	c	c
1620	Kaimau	140366	370.9	3217	589	c	3	a	b	b	c	c	c	c	c	c	c	c	c
1621	Behta Murtja Bax	140367	548.6	3903	704	e	3	1				c	c	c	c	c	c		
1622	Kesvan	140368	260.9	1760	301	c	1	a	b	b	c	c	c	c	c	c	c	b	c
1623	Karim Nagar Saidapur	140369	877.3	7463	1505	e	3	1	a	b	b	c	c	c	c	c	c	c	c
1624	Kasmandee	140370	590.8	3833	769	e	3	2	b	b	c	c	c	c	c	c	c		
1625	Punniya	140371	312.8	2697	507	e	3	1	b	b	c		c	c	c	c	c		
1626	Karahi	140372	259.8	1676	281	c	1	1	1	b	c	c	c	c	c	c	c	c	c
1627	Anua	140373	110.2	1291	262	c	1	b	b	b	c	c	c	c	c	c	c	c	c
1628	Daudpur	140374	123.3	984	189	c	1	1	a	b	c	c	c	c	c	c	c	c	c
1629	Danmandi	140375	131.1	801	139	e	1	b	b	b	c	c	c	c	c	c	c	c	c
1630	Jarera	140376	46.8	633	111	c	1	b	b	b	c	c	c	c	c	c	c	c	c
1631	Baishpur	140377	58.5	516	101	e	1	1	a	a	b	c	c	c	c	c	c	c	c
1632	Balleepur	140378	760.2	5161	959	e	2	3	a	a	c	c	c	c	c	c	c	c	c
1633	Fareedapur	140379	731.4	5461	994	e	2	1	1	1	c	c	c	c	c	c	c	c	c
1634	Bamhna Kherda	140380	110.4	1685	267	1	1	1	1	1	b	c	c	c	c	c	c	c	c
1635	Khajur Mai	140381	329.3	3404	621	e	2	a	a	a	c	c	c	c	c	c	c	c	c
1636	Pipona	140382	354.4	2139	424	e	3	1	a		b	c	c	c	c	c	c	c	c
1637	Kamolua	140383	241.9	1446	241	c	2	2	2	b	c	c	c	c	c	c	c		
1638	Gopar	140384	534.7	3807	756	1	3	3	1	a	b	c	c	c	c	c	c		
1639	Gadanpur	140385	491.4	3348	580	e	3	b	b	b	b	c	c	c	c	c	c	c	c
1640	Rao Bahadur	140386	549.3	1992	391	e	1												
1641	Lodhi	140387	441.9	3746	699	2	2	1	1				c						
1642	Baghuali	140388	528.4	8458	1454		4	3	3	3	b	c	c	c	c	c	c		
1643	Devgan	140389	86.2	655	121	a	1	a	a	a	b	c	c	c	c	c	c		
1644	Neebhi	140390	132.7	1038	174	b	2	b	b	b	b	c	c	c	c	c	c	c	c
1645	Gorda Dhar	140391	485.1	2551	462	a	3	b	b	b	b	c	c	c	c	c	c	c	c
1646	Victoriya Ganj	140392	817.6	7214	1307	1	3	1		b	c	c	c	c	c	c	c	c	c
1647	Lokwapur	140393	342.2	1939	349		1	1											
1648	Bhitha Dan	140394	627.3	3108	619	e	2	2	b	b	c	c	c	c	c	c	c	c	c
1649	Buorapur	140395	172.5	628	112		1	a	a	a	c	c	c	c	c	c	c	c	c
1650	Rampur Grant	140396	227.7	912	169	b	a	b	b	b	b	c	c	c	c	c	c	c	c
1651	Jasoo	140397	128.7	1302	285	e	1	b	b	b	b	c	c	c	c	c	c	c	c
1652	Palpur Baragi Khera	140398	658.9	3005	567	2	2					c	c	c	c	c	c		
1653	Umrapur	140399	491.8	2147	401	1	2	b	b	b	c	c	c	c	c	c	c	c	c
1654	Atra	140400	227.3	1780	320	1	1	a	b	b	c	c	c	c	c	c	c		
<b>Block T O T A L :</b>			<b>36542</b>	<b>237593</b>	<b>42901</b>	<b>17</b>	<b>166</b>	<b>62</b>	<b>13</b>	<b>9</b>	<b>7</b>	<b>0</b>	<b>0</b>	<b>0</b>	<b>1</b>	<b>0</b>	<b>3</b>	<b>0</b>	<b>0</b>

**Census of India 2011- Village Directory**

Amenities and Land use ( As in 2009 )

Sl.No.	Name village	Location code no.	Number of Medical Amenities available. (If not available within the village, the distance range code viz: a for < 5 Kms, b for 5-10 Kms and c for 10+ kms of nearest place where facility is available is given).										Number of Non-Government Medical Amenities available.								Availability of drinking water - Yes / No							
			Community health centre (CHC)	Primary health centre (PHC)	Primary health sub centre (PHS)	Maternity and child welfare centre (MCW)	T.B. clinic (TBC)	Hospital-allopathic (HA)	Hospital-alternative medicine (HO)	Dispensary (D)	Veterinary hospital (VH)	Mobile health clinic (MHC)	Family welfare centre (FWC)	Charitable non Govt. hospital/Nursing home.	Medical practitioner with MBBS Degree	Medical practitioner with other degree	Medical practitioner with no degree	Traditional practitioner and faith healer .	Medicine Shop	Others	Tap water (Treated/Untreated)	Well water (Covered / Uncovered well)	Hand Pump	Tube wells / Bore well	Spring	River / Canal	Tank / Pond / Lake	Others
1			21	22	23	24	25	26	27	28	29	30	31	32	33	34	35	36	37	38	39	40	41	42	43	44	45	46

Name of District:-Hardoi (0155)

Name of CD Block:-Ahrori (272)

1606	Kherwa Kamalpur	140352	c	c	c	c	e	c	c	c	c	c	0	0	0	0	0	0	0	0	Yes	Yes	Yes	No	No	No	Yes	No	
1607	Hans Barauli	140353	e	e	c	e	e	e	e	e	e	c	0	0	0	1	0	0	0	0	Yes	Yes	Yes	No	No	No	Yes	No	
1608	Sandana	140354	c	a	a	e	e	c	b	b	c	a	0	0	0	0	0	0	0	0	Yes	Yes	Yes	Yes	No	Yes	Yes	No	
1609	Basen	140355	b	b	b	c	e	c	e	c	e	c	0	0	0	0	0	0	1	0	Yes	Yes	Yes	No	No	No	Yes	No	
1610	Barkherwan	140356	c	a	a	a	e	a	a	c	a	a	0	0	1	2	0	0	0	0	Yes	Yes	Yes	Yes	No	Yes	Yes	No	
1611	Athaua	140357	c	a	a	e	c	c	c	c	a	a	c	0	0	0	0	0	0	0	Yes	Yes	Yes	No	No	No	Yes	No	
1612	Ahri	140358	c	a	a	e	c	c	c	c	a	e	0	0	0	0	0	0	0	0	Yes	Yes	Yes	No	No	No	Yes	No	
1613	Gardeurn	140359	c	b	b	e	b	b	c	b	b	b	0	0	1	0	0	0	0	0	Yes	Yes	Yes	Yes	No	No	No	Yes	No
1614	Thok Bandho	140360	b	b	b	c	e	c	e	c	e	c	0	0	0	0	0	0	0	0	Yes	Yes	Yes	No	No	Yes	Yes	No	
1615	Mangolapur	140361	c	b	a	e	b	e	c	c	b	e	0	0	0	0	0	0	0	0	Yes	Yes	Yes	No	No	No	No	No	
1616	Bheetha Mahasingh	140362	b	b	b	c	e	c	e	c	c	c	0	0	0	0	0	0	0	0	Yes	Yes	Yes	Yes	No	Yes	Yes	No	
1617	Sahulpur	140363	c	b	b	e	c	c	c	c	c	e	0	0	0	0	0	0	0	0	Yes	Yes	Yes	Yes	No	No	No	Yes	No
1618	Kot	140364	e	b	b	c	e	c	e	e	b	c	e	0	0	0	0	0	0	0	Yes	Yes	Yes	Yes	No	Yes	Yes	No	
1619	Saareepur Heeralal	140365	c	b	b	e	c	c	c	c	b	c	e	0	0	0	0	0	0	0	Yes	Yes	Yes	No	No	Yes	Yes	No	
1620	Kaimau	140366	c	b	b	c	c	c	c	c	b	e	c	0	0	0	0	0	0	0	Yes	Yes	Yes	No	No	Yes	Yes	No	
1621	Behita Murtja Bax	140367	c	e	c	c	e	c	e	c	e	c	0	0	0	0	0	0	0	0	Yes	Yes	Yes	Yes	No	No	Yes	No	
1622	Kesvan	140368	b	b	b	b	e	c	b	b	b	c	b	0	0	0	0	0	0	0	Yes	Yes	Yes	Yes	No	Yes	No	No	
1623	Karim Nagar Saidapur	140369	b	b	b	c	e	c	e	e	b	c	0	0	0	0	0	0	0	0	Yes	Yes	Yes	Yes	No	No	No	No	
1624	Kasmandee	140370	b	b	b	e	c	b	b	b	e	c	b	0	0	0	0	0	0	0	Yes	Yes	Yes	Yes	No	No	Yes	No	
1625	Pumniya	140371	b	b	b	b	b	b	b	b	b	b	0	0	0	0	0	0	0	0	Yes	Yes	Yes	No	No	Yes	Yes	No	
1626	Karahi	140372	c	b	c	e	c	c	c	b	c	e	0	0	0	0	0	0	0	0	Yes	Yes	Yes	Yes	No	No	Yes	No	
1627	Anua	140373	b	b	b	b	b	b	b	b	b	b	0	0	0	0	0	0	0	0	Yes	Yes	Yes	Yes	No	Yes	Yes	No	
1628	Daudpur	140374	c	b	b	e	c	c	c	c	b	e	0	0	0	0	0	0	0	0	Yes	Yes	Yes	No	No	Yes	Yes	No	
1629	Danmandi	140375	b	b	b	b	b	b	b	b	b	b	0	0	0	0	0	0	0	0	Yes	Yes	Yes	No	No	Yes	Yes	No	
1630	Jarera	140376	b	b	b	b	b	b	b	b	b	b	0	0	0	0	0	0	0	0	Yes	Yes	Yes	No	No	Yes	Yes	No	
1631	Baishpur	140377	a	a	e	e	c	c	a	e	e	0	0	0	0	0	0	0	0	0	Yes	Yes	Yes	Yes	No	No	Yes	No	
1632	Balleepur	140378	b	a	b	c	e	e	c	e	a	c	0	0	0	3	1	0	0	0	Yes	Yes	Yes	Yes	No	No	No	No	
1633	Fareedapur	140379	c	c	c	e	e	c	c	c	c	e	0	0	0	0	0	0	0	0	Yes	Yes	Yes	Yes	No	No	No	No	
1634	Banhna Kherda	140380	b	1	b	c	c	c	e	1	e	c	0	0	0	3	0	2	0	0	Yes	Yes	Yes	No	No	No	Yes	No	
1635	Khajur Mai	140381	a	a	a	e	c	e	c	a	a	a	0	0	0	0	0	0	0	0	Yes	Yes	Yes	Yes	No	Yes	Yes	No	
1636	Pipona	140382	b	a	b	c	c	c	c	a	e	c	0	0	0	1	0	0	0	0	Yes	Yes	Yes	Yes	No	Yes	Yes	No	
1637	Kamolai	140383	b	b	b	b	b	b	b	b	b	0	0	0	0	0	0	0	0	0	Yes	Yes	Yes	Yes	No	Yes	Yes	No	
1638	Gopar	140384	a	c	a	e	e	c	a	a	b	c	0	0	0	0	0	0	0	0	Yes	Yes	Yes	Yes	No	No	Yes	No	
1639	Gadanpur	140385	e	e	c	c	e	e	e	e	b	c	0	0	2	0	0	0	0	0	Yes	Yes	Yes	Yes	No	Yes	Yes	No	
1640	Rao Bahadur	140386	a	a	a	a	a	a	a	a	a	a	0	0	0	0	0	0	0	0	Yes	Yes	Yes	No	No	Yes	Yes	No	
1641	Lodhi	140387	a	a	a	a	a	a	a	a	a	c	0	0	0	0	0	0	0	0	Yes	Yes	Yes	Yes	No	No	No	No	
1642	Baghauhi	140388	c	c	e	e	c	c	c	c	c	0	0	0	0	0	0	0	0	0	Yes	Yes	Yes	Yes	No	No	No	No	
1643	Deygan	140389	a	e	a	c	c	c	a	a	a	b	c	0	0	0	0	0	0	0	Yes	Yes	Yes	Yes	No	Yes	Yes	No	
1644	Neebhi	140390	c	e	b	e	c	c	b	b	c	e	0	0	0	0	0	0	0	0	Yes	Yes	Yes	Yes	No	Yes	Yes	No	
1645	Gorda Dhar	140391	c	c	b	e	e	c	b	b	c	e	0	0	0	0	0	0	0	0	Yes	Yes	Yes	Yes	No	Yes	Yes	No	
1646	Victoriya Ganj	140392	e	e	b	c	e	e	c	e	c	c	0	0	0	0	0	0	0	0	Yes	Yes	Yes	No	No	No	No	No	
1647	Lokwapur	140393	b	b	b	e	e	c	b	e	0	0	0	0	0	0	0	0	0	0	Yes	Yes	Yes	No	No	Yes	No	No	
1648	Bhitha Dan	140394	b	b	b	b	b	b	b	b	b	0	0	0	0	1	0	0	0	0	Yes	Yes	Yes	No	No	Yes	Yes	No	
1649	Buorapur	140395	c	e	b	e	c	c	b	c	e	0	0	0	0	0	0	0	0	0	Yes	Yes	Yes	No	No	Yes	Yes	No	
1650	Rampur Grant	140396	c	e	b	c	c	c	b	b	e	c	0	0	0	0	0	0	0	0	Yes	Yes	Yes	Yes	No	Yes	Yes	No	
1651	Jasoo	140397	c	e	b	e	c	c	b	b	c	e	0	0	0	0	0	0	0	0	Yes	Yes	Yes	Yes	No	Yes	Yes	No	
1652	Palpur Baraj Khera	140398	c	e	e	e	c	c	c	c	e	c	0	0	0	0	0	0	0	0	Yes	Yes	Yes	Yes	No	No	Yes	No	
1653	Umrapur	140399	c	e	b	c	e	c	e	c	e	c	0	0	0	0	0	0	0	0	Yes	Yes	Yes	No	No	Yes	Yes	No	
1654	Atra	140400	c	a	a	e	e	c	b	b	c	a	0	0	0	0	0	0	0	0	Yes	Yes	Yes	Yes	No	Yes	Yes	No	
<b>Block T O T A L :</b>			<b>2</b>	<b>1</b>	<b>2</b>	<b>2</b>	<b>0</b>	<b>1</b>	<b>0</b>	<b>0</b>	<b>1</b>	<b>0</b>	<b>2</b>	<b>0</b>	<b>15</b>	<b>13</b>	<b>9</b>	<b>12</b>	<b>8</b>	<b>0</b>	<b>93</b>	<b>93</b>	<b>92</b>	<b>56</b>	<b>1</b>	<b>37</b>	<b>68</b>	<b>1</b>	

**Census of India 2011- Village Directory**

Amenities and Land use ( As in 2009 )

Sr.No.	Name village	Location code no.	Availability of toilet & others Yes / No				Communication and transport facilities (If amenities available code -Yes is given except for Village Pin Code ,If not available within the village , the distance range code viz; a for < 5 Kms, b for 5-10 Kms and c for 10+ kms of nearest place where facility is available is given).																
			Community toilet including bath.	Community toilet excluding bath.	Rural sanitary mart or sanitary hardware outlet available near the village.	Community bio- gas or recycle of waste for productive use.	Post office(PO)	Sub post office (SPO)	Post & Telegraph office (P&TO)	Village Pin Code	Telephones (Land lines)	Public call office (PCO)	Mobile phone coverage	Internet cafes/ Common service centre (CSC)	Private courier facility	Bus service (Public & Private)	Railway stations	Auto/Modified Autos	Taxis and Vans	Tractors	Cycle-pulled rickshaws(Manual & Machine driven)	Carts driven by animals	Sea /River ferry service
1			47	48	49	50	51	52	53	54	55	56	57	58	59	60	61	62	63	64	65	66	67

Name of District:-Hardoi (0155)

Name of CD Block:-Ahrori (272)

1606	Kherwa Kamalpur	140352	No	No	No	No	b	a	c		Yes	Yes	Yes	c	c	b	c	b	b			Yes	
1607	Hans Barauli	140353	No	No	No	No	b	Yes	b	241001	a	a	Yes	Yes	b	b	c	b	Yes	Yes	Yes	Yes	c
1608	Sandana	140354	No	No	No	No	c	c	c		Yes	b	Yes	e	e	a	c	b	b	Yes	b	Yes	c
1609	Basen	140355	No	No	No	No	c	a	e		Yes	Yes	Yes	Yes	c	b	c	b	b			Yes	
1610	Barkherwan	140356	No	No	No	No	a	Yes	c		Yes	Yes	Yes	Yes	e	a	b	c	Yes	Yes		Yes	
1611	Athaua	140357	No	No	No	No	c	a	e		a	e	Yes	c	c	b	c		Yes		Yes	Yes	
1612	Ahri	140358	No	No	No	No	c	b	e		a	e	Yes	Yes	e	b			Yes		Yes	Yes	
1613	Gardeum	140359	No	No	No	No	b	Yes	c	241121	Yes	Yes	Yes	Yes	e	b	a		Yes	Yes		Yes	
1614	Thok Bandho	140360	No	No	No	No	c	Yes	c		c	b	Yes	Yes	c	b	Yes	Yes		Yes	Yes	Yes	
1615	Mangolapur	140361	No	No	No	No	c	Yes	c		b	b	Yes	Yes	e	b	a	b	b		Yes	Yes	
1616	Bheetha Mahasingh	140362	No	No	No	No	c	Yes	c		c	e	Yes	c	c	Yes	a		Yes	Yes	c	Yes	b
1617	Sahulpur	140363	No	No	No	No	c	a	e		Yes	Yes	Yes	Yes	e	b	b	b	b	Yes	Yes	Yes	Yes
1618	Kot	140364	No	No	No	No	c	a	e		Yes	a	Yes	c	c	b	b	b	b	b	Yes	Yes	
1619	Saarepur Heeralal	140365	No	No	No	No	c	a	c		b	b	Yes	c	e	b	b	b	b	Yes		Yes	a
1620	Kaimau	140366	No	No	No	No	c	Yes	c		Yes	Yes	Yes	Yes	c	b	a	b	b	Yes	Yes	a	Yes
1621	Behta Murtja Bax	140367	No	No	No	No	a	c	e		c	e	Yes	Yes	e	b	Yes	b	b	Yes	c	Yes	
1622	Kesvan	140368	No	No	No	No	b	b	c		b	b	Yes	e	b	a	b	b	b	Yes	b	Yes	
1623	Karim Nagar Saidapur	140369	No	No	No	No	c	Yes	e	241122	Yes	Yes	Yes	Yes	c	b	Yes	b	b	Yes	c	Yes	
1624	Kasmandee	140370	No	No	No	No	b	a	b		c	b	Yes	Yes	e	b	a	b	b	Yes	c	Yes	Yes
1625	Punniya	140371	No	No	No	No	c	a	a		c		Yes	Yes	e	a	b	a	b	b	c	Yes	
1626	Karahi	140372	No	No	No	No	c	a	a		c	a	Yes	e	c	Yes	b	a	a		Yes	Yes	
1627	Anua	140373	No	No	No	No	c	b	b		c	b	Yes	c	c	a	a	b	b	c	c	Yes	a
1628	Daudpur	140374	No	No	No	No	c	a	a		c	a	Yes	c	a	a	b	a	b			Yes	
1629	Danmandi	140375	No	No	No	No	c	b	b		c	b	Yes	e	c	a	b		b	b	e	Yes	
1630	Jarera	140376	No	No	No	No	c	b	b		c	b	Yes	e	c	a	b	b	b	Yes	b	Yes	
1631	Baishpur	140377	No	No	No	No	e	b	c		Yes	a	Yes	e	e	a	a	Yes	Yes	Yes	Yes	Yes	
1632	Ballepur	140378	No	No	No	No	e	a	e		Yes	Yes	Yes	Yes	c	Yes	a	b	Yes	Yes	Yes	Yes	Yes
1633	Fareedapur	140379	No	No	No	No		Yes					Yes	Yes	e		c	c	e	c	e	e	e
1634	Bamhna Kherda	140380	No	No	No	No	e	Yes	e		Yes	Yes	Yes	c	c	Yes	a	b	Yes	Yes	Yes	Yes	a
1635	Khajur Mai	140381	No	No	No	No	a						Yes	Yes									
1636	Pipona	140382	No	No	No	No	c	a	c		a	a	Yes	Yes	c	Yes	b	b	Yes	Yes	Yes	Yes	Yes
1637	Kamolai	140383	No	No	No	No	b	b	b		b	b	Yes	b	c	b	b	b	Yes		b	Yes	
1638	Gopar	140384	No	No	No	No	a	a	a		a	a	Yes	Yes	e	Yes	a		Yes	a	a	Yes	Yes
1639	Gadanpur	140385	No	No	No	No	c	b	b		b	b	Yes	Yes	c	a	b	b	b	Yes	b	Yes	
1640	Rao Bahadur	140386	No	No	No	No	a	a	c		c	c	Yes	e	e	a	a	a	Yes	Yes	Yes	Yes	
1641	Lodhi	140387	No	No	No	No	a	a	a		c		Yes	Yes	Yes	a	Yes	Yes	Yes	Yes	Yes	Yes	
1642	Baghauai	140388	No	No	No	No	c	Yes	Yes	605850	Yes	Yes	Yes	Yes	c	Yes	b	b	Yes	Yes	Yes	Yes	
1643	Devgan	140389	No	No	No	No	a	a	a		a	a	Yes	a	c	Yes	a	b	Yes		a	Yes	
1644	Neebhi	140390	No	No	No	No	b	b	b	241122	b	b	Yes	b	b	b	b	b	b	Yes	Yes	Yes	c
1645	Gorda Dhar	140391	No	No	No	No	b	b	b	241122	b	b	Yes	Yes	e	b	b	b	b	Yes	Yes	Yes	Yes
1646	Victoriya Ganj	140392	No	No	No	No	c	Yes	e	241122	c	c	Yes	Yes	c	b	b	b	b	Yes	Yes	Yes	
1647	Lokwapur	140393	No	No	No	No	e	a	c		c	e	Yes	e	e	e	b						
1648	Bhitha Dan	140394	No	No	No	No	Yes				Yes		Yes	Yes	c	b	c	b	b			Yes	
1649	Buorapur	140395	No	No	No	No	c	b	e	241122	c	c	Yes	e	c	b	c		Yes	Yes	Yes	Yes	
1650	Rampur Grant	140396	No	No	No	No	b	b	b	241122	b	b	Yes	b	b	b	b	b	Yes	Yes	Yes	c	
1651	Jasoo	140397	No	No	No	No	b	b	b	241122	b	b	Yes	b	b	b	b	b	b	Yes	Yes	Yes	c
1652	Palpur Baragi Khera	140398	No	No	No	No	c	Yes	c	241122	c	c	Yes	Yes	e	b	c		Yes	Yes	Yes	Yes	
1653	Umrapur	140399	No	No	No	No	c	a	e	241122	Yes	e	Yes	Yes	c	b		Yes	Yes	Yes	Yes	Yes	
1654	Atra	140400	No	No	No	No	a	b	b		Yes	b	Yes	e	c	Yes	b	b	b	Yes		Yes	
<b>Block T O T A L :</b>			<b>1</b>	<b>2</b>	<b>3</b>	<b>0</b>	<b>3</b>	<b>19</b>	<b>1</b>	<b>23</b>	<b>21</b>	<b>14</b>	<b>93</b>	<b>48</b>	<b>0</b>	<b>14</b>	<b>5</b>	<b>8</b>	<b>34</b>	<b>59</b>	<b>48</b>	<b>83</b>	<b>3</b>

**Census of India 2011- Village Directory**

Amenities and Land use ( As in 2009 )

Sr.No.	Name village	Location code no.	Village connected to highways,village roads, banks & credit societies (If amenities available code -Yes is given, If not available within the village , the distance range code viz; a for < 5 Kms, b for 5-10 Kms and c for 10+ kms of nearest place where facility is available is given).																	Availability of miscellaneous facilities (If amenities available code -Yes is given, If not available within the village , the distance range code viz; a for < 5 Kms, b for 5-10 Kms and c for 10+ kms of nearest place where facility is available is given).									
			68	69	70	71	72	73	74	75	76	77	78	79	80	81	82	83	84	85	86	87	88						
			Connected to national highway(NH)	Connected to state highway(SH)	Connected to major district road (MDR)	Connected to others district road	Pucca roads	Katcheha roads	Water bounded macadam(WBM) roads	Navigable waterway (river/canal)N/W	Footpaths (FP)	Commercial & Co-operative Banks	ATM	Agricultural Credit Societies	Self-Help Group (SHG)	Public distribution system (PDS) shop	Mandis / Regular market	Weekly Haat	Agricultural marketing society	Integrated Child Development Scheme (Nutritional Centres)	Anganwadi Centre (Nutritional Centres)	Others (Nutritional Centres)	ASHA (Accredited Social Health Activist)						

Name of District:-Hardoi (0155)

Name of CD Block:-Ahrori (272)

1606	Kherwa Kamalpur	140352	c	c	a	a	Yes	Yes	Yes	Yes	a	c	c	c	Yes	c	Yes	c	c	Yes	Yes	Yes	Yes
1607	Hans Barauli	140353	c	c			b	Yes	Yes		a	a		a	Yes	c	Yes	Yes	Yes	a	Yes	Yes	Yes
1608	Sandana	140354	c	c	c	a	Yes	Yes	Yes	c	a	c	c	Yes	Yes	b	a	a	Yes	Yes	Yes	Yes	Yes
1609	Basen	140355	c	c	b	b	Yes	Yes	Yes	Yes	Yes	e	e	c	Yes	c	Yes	c	c	Yes	Yes	Yes	Yes
1610	Barkherwan	140356	b	b	b	b	Yes		Yes		c	c	a	Yes	Yes	a	Yes	c	Yes	Yes	Yes	Yes	Yes
1611	Athaua	140357	c	c				Yes		Yes	c	c		Yes	Yes	c	Yes	Yes	Yes	Yes	Yes	Yes	Yes
1612	Ahri	140358	c	c				Yes		Yes	c	c	e	Yes	Yes	Yes	Yes	Yes	Yes	Yes	Yes	Yes	Yes
1613	Gardeurn	140359	b	a	b	b	Yes				c	c	a	Yes	b	Yes	c	Yes	Yes	Yes	Yes	Yes	Yes
1614	Thok Bandho	140360	c	c			Yes	Yes	Yes	Yes	c	c	e	Yes	Yes	c	c	c	c	c	c	c	c
1615	Mangolapur	140361	b	b	a	Yes	Yes	Yes			c	c		Yes	Yes	c	b	b	b	Yes	Yes	Yes	Yes
1616	Bheetha Mahasingh	140362	c	c	Yes	Yes	Yes	Yes	a		Yes	c	c	e	Yes	Yes	c	a	c	c	Yes	Yes	Yes
1617	Sahulpur	140363	b	b	b	Yes	Yes	Yes	Yes	Yes	Yes	b	c	a	Yes	Yes	b	Yes	c	Yes	Yes	Yes	Yes
1618	Kot	140364	b	b	b	a	Yes	Yes	Yes	Yes	b	c	a	Yes	Yes	b	a	c	Yes	Yes	Yes	Yes	a
1619	Saareepur Heeralal	140365	Yes	b	b	a	Yes	Yes	a		Yes	b	c	Yes	Yes	a	b	a	c	Yes	Yes	Yes	Yes
1620	Kaimau	140366	b	b	b	a	Yes	Yes	Yes	Yes	Yes	b	c	a	Yes	Yes	b	Yes	c	Yes	Yes	Yes	Yes
1621	Behta Murija Bax	140367	b	b	Yes	Yes	Yes	Yes	b		Yes	c	c	e	Yes	Yes	c	a	a	c	Yes	Yes	Yes
1622	Kesvan	140368	b	b	b	b	Yes	Yes	Yes		b	c	c	b	Yes	c	b	b	c	Yes	Yes	Yes	Yes
1623	Karim Nagar Saidapur	140369	b	b	b	Yes	Yes	Yes	Yes	Yes	Yes	b	c	b	Yes	Yes	c	Yes	c	Yes	c	Yes	Yes
1624	Kasmandee	140370	b	b	b	Yes	Yes				Yes	c	b	b	Yes	Yes	a	a	c	Yes	Yes	Yes	b
1625	Punniya	140371	a	a	a	a	Yes	Yes		Yes	b	c	b	a	Yes	c	a	c	c	c	Yes	Yes	Yes
1626	Karahi	140372	Yes	Yes	Yes	Yes	Yes	Yes		Yes	b	c	b	Yes	Yes	c	a	c	a	c	Yes	Yes	Yes
1627	Anua	140373	Yes	a	a	a	Yes	Yes		Yes	b	c	b	Yes	Yes	c	b	c	c	Yes	Yes	Yes	Yes
1628	Daudpur	140374	a	a	a	a	Yes	Yes		Yes	c	c	b	Yes	b	b	a	c	b	b	Yes	Yes	Yes
1629	Danmandi	140375	a	a	a	a	Yes	Yes		Yes	b	c	b	a	c	b	c	b	c	Yes	Yes	Yes	Yes
1630	Jarera	140376	a	a	a	a	Yes	Yes		Yes	b	c	b	Yes	a	c	b	c	b	c	Yes	Yes	Yes
1631	Baishpur	140377		a	a		Yes	Yes			a	c	a	Yes	Yes	c	a	c	c	c	a	Yes	Yes
1632	Balleepur	140378	Yes	Yes	Yes	a	Yes	Yes	Yes		b	c	e	Yes	Yes	a	Yes	c	Yes	c	Yes	Yes	Yes
1633	Fareedapur	140379	Yes						Yes		c	c	c	Yes	Yes	Yes	a	Yes	Yes	Yes	Yes	Yes	Yes
1634	Bamhna Kherda	140380	Yes	Yes	Yes	Yes	Yes	Yes	a		b	c	e	Yes	Yes	Yes	Yes	c	Yes	Yes	Yes	Yes	Yes
1635	Khajur Mai	140381	Yes	Yes						Yes	c	c	e	Yes	Yes	Yes	Yes	Yes	Yes	Yes	Yes	Yes	Yes
1636	Pipona	140382	Yes	Yes	Yes		Yes	Yes	Yes		b	c		Yes	a	Yes	Yes	c	c	Yes	Yes	Yes	Yes
1637	Kamolia	140383	c	b	b	Yes	Yes	Yes	Yes		b	c	b	Yes	Yes	b	Yes	b	Yes	Yes	Yes	Yes	Yes
1638	Gopar	140384	c	b	b	Yes	Yes	Yes	Yes		a	c	a	Yes	Yes	Yes	Yes	Yes	Yes	Yes	Yes	Yes	Yes
1639	Gadanpur	140385	a	a	a	Yes	Yes	Yes	Yes	Yes	b	c	b	Yes	Yes	c	b	c	b	Yes	Yes	Yes	Yes
1640	Rao Bahadur	140386	c	Yes	c	Yes	a	Yes			a	c	c	Yes	Yes	Yes	Yes	c	Yes	a	Yes	Yes	Yes
1641	Lodhi	140387	Yes	Yes	Yes	Yes	Yes				a	c	e	Yes	Yes	Yes	Yes	c	a	a	Yes	c	c
1642	Baghauili	140388	b	b	b	Yes	Yes	Yes	Yes	Yes	Yes	c	c	Yes	Yes	Yes	c	Yes	c	Yes	Yes	Yes	Yes
1643	Devgan	140389	c	b	b	Yes	Yes	Yes	Yes		a	c	a	Yes	Yes	Yes	Yes	Yes	Yes	Yes	Yes	Yes	Yes
1644	Neebhi	140390	c	c	b	b	Yes	Yes	Yes	Yes	c	c	e	Yes	Yes	c	c	c	c	Yes	Yes	Yes	Yes
1645	Gorda Dhar	140391	c	c	b	b	Yes	Yes	Yes	c	Yes	c	c	Yes	Yes	b	b	c	c	Yes	Yes	Yes	Yes
1646	Victoriya Ganj	140392	c	c	Yes	Yes	Yes	Yes			c	c		Yes	Yes	Yes	Yes	c	c	Yes	Yes	Yes	Yes
1647	Lokwapur	140393			Yes	Yes	Yes	Yes			e	c	e	Yes	Yes	c	a	c	c	c	c	c	c
1648	Bhiitha Dan	140394	c	c	c	b	Yes	Yes	Yes	Yes	c	c	e	b	Yes	c	Yes	c	b	c	Yes	Yes	Yes
1649	Buorapur	140395	b	b	Yes	Yes	Yes	Yes			b	c	c	Yes	Yes	Yes	Yes	c	Yes	c	Yes	Yes	Yes
1650	Rampur Grant	140396	c	c	b	b	Yes	Yes	Yes	c	Yes	c	e	e	Yes	Yes	c	c	c	c	Yes	Yes	Yes
1651	Jasoo	140397	c	c	b	b	Yes	Yes	Yes	c	Yes	c	e	e	Yes	Yes	c	c	c	c	Yes	Yes	Yes
1652	Palpur Baragi Khera	140398	c	c	Yes	Yes	Yes	Yes			Yes	c	c	Yes	Yes	c	Yes	Yes	Yes	Yes	Yes	Yes	Yes
1653	Umrapur	140399	Yes	c	Yes	Yes	Yes	Yes			b	c	e	Yes	Yes	Yes	Yes	Yes	c	Yes	Yes	c	c
1654	Atra	140400	c	b	b	Yes	Yes	Yes	a	c	a	c	b	Yes	Yes	b	a	a	Yes	Yes	Yes	Yes	Yes
<b>Block T O T A L :</b>			<b>12</b>	<b>14</b>	<b>25</b>	<b>39</b>	<b>70</b>	<b>84</b>	<b>46</b>	<b>8</b>	<b>42</b>	<b>4</b>	<b>0</b>	<b>3</b>	<b>67</b>	<b>77</b>	<b>21</b>	<b>43</b>	<b>12</b>	<b>40</b>	<b>76</b>	<b>88</b>	<b>85</b>

Sr.No.	Name village	Location code no.	Availability of miscellaneous facilities (If amenities available code -Yes is given, If not available within the village, the distance range code viz; a for < 5 Kms, b for 5-10 Kms and c for 10+ kms of nearest place where facility is available is given).										Availability of electricity (Yes/No)			
			Community centre with/without TV	Sports Field,	Sports Club / Recreation Centre	Cinema / Video Hall	Public Library	Public Reading Room	Newspaper Supply	Assembly Polling station	Birth & Death Registration Office	Power Supply for Domestic Use (ED)	Power Supply for Agricultural Use (EAC)	Power Supply for Commercial Use (EC)	Power Supply for All Uses (EA)	
1	2	3	89	90	91	92	93	94	95	96	97	98	99	100	101	

**Name of District:-Hardoi (0155)**

**Name of CD Block:-Ahrori (272)**

1606	Kherwa Kamalpur	140352	c	c	c	c	c	c	c	c	Yes	c	Yes	Yes	Yes	Yes
1607	Hans Barauli	140353	c	c	c	c	c	c	b	Yes	c	Yes	Yes	Yes	Yes	Yes
1608	Sandana	140354	e	c	e	c	e	c	b	Yes	Yes	Yes	Yes	Yes	Yes	Yes
1609	Basen	140355	c	c	c	c	c	c	c	Yes	c	Yes	Yes	Yes	Yes	Yes
1610	Barkherwan	140356	c	c	c	c	c	c	a	Yes	Yes	Yes	Yes	Yes	Yes	Yes
1611	Athaua	140357	c	c	c	c	c	c	c	Yes	c	Yes	Yes	Yes	Yes	Yes
1612	Ahri	140358	e	c	e	c	c	c	c	Yes	c	Yes	Yes	Yes	Yes	Yes
1613	Gardeum	140359	c	c	e	c	c	c	b	Yes	Yes	Yes	Yes	Yes	Yes	Yes
1614	Thok Bandho	140360	c	c	c	c	c	c	c	Yes	b	Yes	Yes	Yes	Yes	Yes
1615	Mangolapur	140361	b	b	e	c	e	c	c	Yes	b	Yes	Yes	Yes	Yes	Yes
1616	Bheetha Mahasingh	140362	c	c	c	Yes	Yes	c	c	Yes	Yes	Yes	Yes	Yes	Yes	Yes
1617	Sahulpur	140363	c	c	c	c	c	c	c	Yes	Yes	Yes	Yes	Yes	Yes	Yes
1618	Kot	140364	c	c	c	c	c	c	Yes	Yes	b	Yes	Yes	Yes	Yes	Yes
1619	Saareepur Heeralal	140365	c	c	c	c	c	c	Yes	Yes	b	Yes	Yes	Yes	Yes	Yes
1620	Kaimau	140366	c	c	c	c	c	c	Yes	Yes	b	Yes	Yes	Yes	Yes	Yes
1621	Behta Murta Bax	140367	c	c	c	c	c	c	c	Yes	Yes	Yes	Yes	Yes	Yes	Yes
1622	Kesvan	140368	b	b	c	c	c	c	b	Yes	Yes	Yes	Yes	Yes	Yes	Yes
1623	Karim Nagar Saidapur	140369	Yes	c	Yes	c	c	c	c	Yes	Yes	b	Yes	Yes	Yes	Yes
1624	Kasmandee	140370	b	Yes	c	c	c	c	b	Yes	Yes	Yes	Yes	Yes	Yes	Yes
1625	Punniya	140371	Yes	c	c	c	c	c	c	Yes	c	Yes	Yes	Yes	Yes	Yes
1626	Karahi	140372	Yes	c	c	c	c	c	c	Yes	Yes	Yes	Yes	Yes	Yes	Yes
1627	Anua	140373	c	c	c	c	c	c	c	Yes	c	Yes	Yes	Yes	Yes	Yes
1628	Daupur	140374	Yes	c	e	c	c	c	c	Yes	b	Yes	Yes	Yes	Yes	Yes
1629	Danmandi	140375	Yes	c	c	c	c	c	c	Yes	c	Yes	Yes	Yes	Yes	Yes
1630	Jarera	140376	Yes	c	c	c	c	c	c	Yes	c	Yes	Yes	Yes	Yes	Yes
1631	Baishpur	140377	Yes	a	e	c	c	c	c	Yes	c	Yes	Yes	Yes	Yes	Yes
1632	Bulleepur	140378	c	Yes	c	c	c	c	c	Yes	Yes	Yes	Yes	Yes	Yes	Yes
1633	Fareedapur	140379	Yes	Yes	Yes	Yes	Yes	Yes	Yes	Yes	Yes	Yes	Yes	Yes	Yes	Yes
1634	Bamhna Kherda	140380	c	a	c	c	c	c	c	Yes	Yes	Yes	Yes	Yes	Yes	Yes
1635	Khajur Mai	140381	Yes	Yes	Yes	Yes	Yes	Yes	Yes	Yes	Yes	Yes	Yes	Yes	Yes	Yes
1636	Pipona	140382	c	b	e	c	e	c	c	Yes	Yes	Yes	Yes	Yes	Yes	Yes
1637	Kamolha	140383	c	c	c	c	c	c	c	Yes	Yes	Yes	Yes	Yes	Yes	Yes
1638	Gopar	140384	c	c	c	c	c	c	c	Yes	Yes	Yes	Yes	Yes	Yes	Yes
1639	Gadanpur	140385	c	Yes	c	c	Yes	c	Yes	Yes	Yes	Yes	Yes	Yes	Yes	Yes
1640	Rao Bahadur	140386	Yes	c	Yes	Yes	Yes	Yes	Yes	Yes	Yes	Yes	Yes	Yes	Yes	Yes
1641	Lodhi	140387	Yes	Yes	Yes	Yes	Yes	Yes	Yes	Yes	Yes	Yes	Yes	Yes	Yes	Yes
1642	Baghuali	140388	c	Yes	c	c	c	c	c	Yes	Yes	Yes	Yes	Yes	Yes	Yes
1643	Devgan	140389	c	c	c	c	c	c	Yes	Yes	b	Yes	Yes	Yes	Yes	Yes
1644	Neebhi	140390	c	b	e	c	c	c	c	Yes	c	Yes	Yes	Yes	Yes	Yes
1645	Gorda Dhar	140391	c	Yes	c	c	c	c	c	Yes	c	Yes	Yes	Yes	Yes	Yes
1646	Victoriya Ganj	140392	c	c	c	c	c	c	b	Yes	c	Yes	Yes	Yes	Yes	Yes
1647	Lokwapur	140393	e	c	e	e	e	c	c	Yes	b	Yes	Yes	Yes	Yes	Yes
1648	Bhitha Dan	140394	b	c	c	c	c	c	c	Yes	b	Yes	Yes	Yes	Yes	Yes
1649	Buorapur	140395	e	c	c	c	c	c	c	Yes	b	Yes	Yes	Yes	Yes	Yes
1650	Rampur Grant	140396	c	b	c	c	c	c	Yes	Yes	Yes	Yes	Yes	Yes	Yes	Yes
1651	Jasoo	140397	e	b	c	c	c	c	Yes	Yes	c	Yes	Yes	Yes	Yes	Yes
1652	Palpur Baragi Khera	140398	c	c	c	c	c	c	c	Yes	Yes	Yes	Yes	Yes	Yes	Yes
1653	Unrapur	140399	c	c	c	c	c	c	b	Yes	Yes	Yes	Yes	Yes	Yes	Yes
1654	Atra	140400	c	c	c	c	c	c	b	Yes	Yes	Yes	Yes	Yes	Yes	Yes
<b>Block T O T A L :</b>			<b>19</b>	<b>20</b>	<b>14</b>	<b>10</b>	<b>11</b>	<b>9</b>	<b>31</b>	<b>85</b>	<b>32</b>	<b>93</b>	<b>93</b>	<b>93</b>	<b>93</b>	<b>93</b>



**Census of India 2011- Village Directory**  
Amenities and Land use ( As in 2009 )

Sr.No.	Name village	Location code no.	Land Use												
			Nearest Town	Area under different types of land use ( in hectares rounded up to one decimal place)											
				Distance range code i.e. a for < 5 Kms, b for 5-10 Kms and c for 10+ kms.	Forests	Area under Non-agricultural Uses	Barren and Un-cultivable land	Permanent Pastures and Other Grazing Lands	Land Under Miscellaneous Tree Crops etc.	Culturable Waste Land	Fallow lands other than current fallows	Current Fallows	Net Area Sown	Total Irrigated Land Area	Total Un-irrigated Land Area
1	2	3	102	103	104	105	106	107	108	109	110	111	112	113	114

Name of District:-Hardoi (0155)

Name of CD Block:-Ahrori (272)

1606	Kherwa Kamalpur	140352			0	23.7	1.6	0	0	4.2	5.9	4	237.2	193.8	43.4		
1607	Hans Barauli	140353	BAGHAULI	c	0	33.4	0	0	0	18.3	0	0	272.7	239.6	33.1		
1608	Sandana	140354	HARDOI	c	0	27.6	3.6	11.3	8.4	0.8	2.1	19.1	196	185.2	10.8		
1609	Basen	140355	HARDOI	c	2.7	25	0.6	0	9.5	13.3	11.8	5.3	225.6	225.6	0		
1610	Barkherwan	140356	HARDOI	c	0	62.7	1.5	4.4	43.2	13.2	0.9	12.8	236.1	198.7	37.4		
1611	Athaua	140357	HARDOI	c	0.9	21.4	0	11.6	0.8	2.7	5.8	24.4	125.5	122	3.5		
1612	Ahri	140358	HARDOI	c	42.4	72	0	0.2	0	29.6	8.5	29.4	641	567.1	73.9		
1613	Gardeum	140359			0.7	115.4	4.9	20.6	52.7	7.5	1.6	56	369.9	312.4	57.4		
1614	Thok Bandho	140360			11.6	0	0	39.1	9.3	24.1	8.4	35.8	410	354.8	55.2		
1615	Mangolapur	140361			0	70.3	1.1	20.1	70	74	3.1	5	529.3	529.3	0		
1616	Bheetha Mahasingh	140362			0	13.5	1.7	9.3	1	20.9	2.7	19	241.6	230.8	10.8		
1617	Sahulpur	140363			1	22.3	0	2.5	11.9	1.3	2.5	5.1	155.3	155.3	0		
1618	Kot	140364			0.5	48	0	2.8	4	8.8	10.3	11.1	177.8	177.8	0		
1619	Saareepur Heeralal	140365			0	16.4	0	1.5	3	0.2	0.9	11	99.1	97.7	1.4		
1620	Kaimau	140366	HARDOI	c	0.4	38	0	3.6	15.2	2.2	36.5	11.5	263.6	263.6	0		
1621	Behta Murija Bax	140367			0	30.2	0	9	4.3	18.5	0.5	35.4	450.5	446.2	4.3		
1622	Kesvan	140368	HARDOI	c	13	5.8	7.3	12.4	12.5	6.5	3.2	3.2	196.7	165.8	30.8		
1623	Karim Nagar Saidapur	140369	HARDOI	c	9.3	253.4	9	0.5	108.7	41.4	182.2	69.9	202.8	202.8	0		
1624	Kasmandee	140370			14	45	43.1	22.5	57.3	7.3	4.4	3.2	393.9	374	19.9		
1625	Punniya	140371	HARDOI	c	2.7	0	0	4.9	6.4	63.4	6.5	0.4	227.6	218.2	9.5		
1626	Karahi	140372	HARDOI		9.6	30	4.8	1	0.8	0	0	8.6	204.9	192.6	12.4		
1627	Anua	140373	HARDOI	c	0	10.6	2.8	0	0.1	0.6	0.4	2	93.8	90.7	3.1		
1628	Daudpur	140374			0	11.8	0	0	0.7	2.1	4	4.9	99.9	92.5	7.4		
1629	Danmandi	140375	HARDOI	c	0.1	0	0	0	9.1	6.5	0.6	4.6	110	106	4		
1630	Jarera	140376	HARDOI	c	0	6.1	0	0	0	0.8	0.3	2.1	37.4	35.9	1.5		
1631	Baishpur	140377	HARDOI	c	0	0	0	0	0	5.2	0.8	0.7	51.4	48.6	2.8		
1632	Balleepur	140378	HARDOI	c	0	48.8	0	0	6	6.1	26.7	6.1	666.5	628.1	38.3		
1633	Fareedapur	140379			0.5	95.7	0	0.5	15.5	57.6	78.8	8.4	474.5	463.3	11.2		
1634	Bamhna Kherda	140380	HARDOI	c	0	17.2	0	0	4.5	3.5	14.6	2.7	67.9	64.7	3.2		
1635	Khajur Mai	140381			0	40.4	0	0	16.8	2.1	10.2	2	257.1	246.7	10.4		
1636	Pipona	140382	HARDOI	c	0.8	31.3	0	0	3	4.2	24.7	3.1	287.3	283.5	3.8		
1637	Kamolia	140383			1.1	46.5	4	3.9	0.5	8	0.3	5.3	172.4	160.3	12.1		
1638	Gopar	140384	HARDOI	c	0	31.5	0	12.2	0.6	0.6	27.9	7.7	454.2	409.2	45		
1639	Gadanpur	140385			0.3	46.4	46.4	6.2	115.2	0	0	58.2	218.7	183.3	35.4		
1640	Rao Bahadur	140386	HARDOI	c	3.4	95.3	0	0.6	0.1	13	4.6	0	432.2	397.8	34.3		
1641	Lodhi	140387	HARDOI	c	12.8	81.1	1	2.7	8.2	11.1	2.4	37.3	285.3	281	4.3		
1642	Baghauhi	140388	HARDOI	c	0	96.1	80.6	64.1	0.1	0	0	0	286.9	244.2	42.7		
1643	Devgan	140389	HARDOI	c	0	8.9	0	0.4	1	0.8	0	3.4	71.8	66.7	5.1		
1644	Neebhi	140390			0	10.7	0	1.9	0.9	2.1	0	21	96	93.3	2.7		
1645	Gorda Dhar	140391			22.2	37.8	0	0	0.1	6.2	3.4	79.3	336.1	326.8	9.3		
1646	Victoriya Ganj	140392			8.8	19	42.9	1.2	1	21.3	7.3	32.6	682.8	648.8	34		
1647	Lokwapur	140393	HARDOI	c	27.8	0	0	0	45.1	81.3	0	6.3	181.6	161.5	20.1		
1648	Bhitha Dan	140394	HARDOI	c	42.6	18.9	60.8	1.5	0	56	24.2	0.3	423	401.9	21.1		
1649	Buorapur	140395	HARDOI	c	7.7	9.1	0	1.5	1.5	5.4	11.5	16.3	120.5	120.2	0.3		
1650	Rampur Grant	140396			57.7	0	63.1	0	1.9	7.8	0	8.9	88.3	83.2	5.1		
1651	Jasoo	140397			0.3	16.3	0	0.3	1.5	0.3	0	8.2	101.8	99.8	2		
1652	Palpur Baragi Khera	140398			169.6	25	85.5	0	1.4	85	1.1	123.2	168.3	166.3	2		
1653	Unrapur	140399	HARDOI	c	54.1	48.4	2.3	12	8.3	21.9	6	61.9	276.9	275.3	1.6		
1654	Atra	140400	HARDOI	c	5	20.3	0	8.9	2	10.5	8.9	6	165.6	161.4	4.3		
<b>Block T O T A L :</b>					<b>0</b>	<b>0</b>	<b>741.4</b>	<b>3387.6</b>	<b>744</b>	<b>702.2</b>	<b>893.6</b>	<b>1713.6</b>	<b>1452.3</b>	<b>1572.6</b>	<b>25332.9</b>	<b>23136.5</b>	<b>2195.9</b>

**Census of India 2011- Village Directory**  
Amenities and Land use ( As in 2009 )

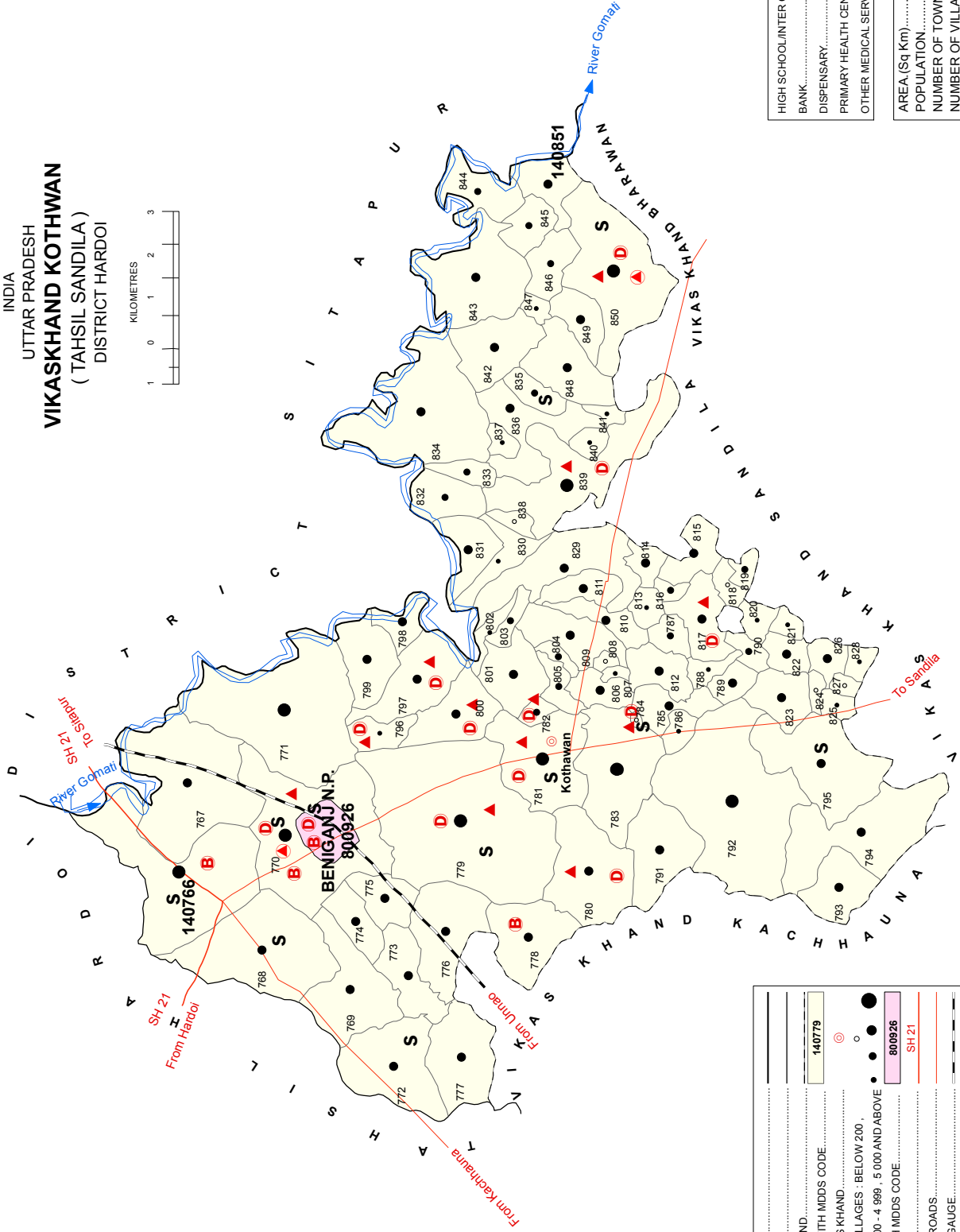
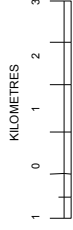
Sr.No.	Name village	Location code no.	Area irrigated by source (in hectare).					Name of three most important commodities manufactured		
			Canals ( C )	Wells/Tube-wells(W/TW)	Tanks/Lakes(T/L)	Water Falls(WF)	Others(O)	First	Second	Third
1	2	3	115	116	117	118	119	120	121	122

Name of District:-Hardoi (0155)

Name of CD Block:-Ahrori (272)

1606	Kherwa Kamalpur	140352	0	0	0	0	193.8	Rice	Flour	Gur
1607	Hans Barauli	140353	0	239.6	0	0	0	Krishak	Krishak	Krishak
1608	Sandana	140354	75	110.2	0	0	0			
1609	Basen	140355	0	0	27.2	0	198.4	Rice	Flour	Gur
1610	Barkherwan	140356	98.4	100.3	0	0	0			
1611	Athaua	140357	0	122	0	0	0	Flour	Rice	Sugar
1612	Ahri	140358	7.6	493.2	0	0	66.3	Flour	Rice	Sugar
1613	Gardeurn	140359	96.3	108	108.1	0	0			
1614	Thok Bandho	140360	247.5	107.3	0	0	0			
1615	Mangolapur	140361	0	0	0	0	529.3			
1616	Bheeta Mahasingh	140362	0	230.8	0	0	0			
1617	Sahulpur	140363	0	106	43.1	0	6.2	Raice		Aata
1618	Kot	140364	0	148.7	26.4	0	2.7	Rice		
1619	Saareepur Heeralal	140365	88.3	9.4	0	0	0	Rice		
1620	Kaimau	140366	0	0	165.3	70.8	27.5	Rice		Aata
1621	Beha Murtja Bax	140367	0	0	446.2	0	0	Raice	Aata	Sugar
1622	Kesvan	140368	122.6	2.4	4	0	36.8			
1623	Karim Nagar Saidapur	140369	202.8	0	0	0	0			
1624	Kasmandee	140370	339.3	28.3	2	0	4.4			
1625	Punniya	140371	200.2	18	0	0	0	Rice	Dal	Floor
1626	Karahi	140372	0	0	0	0	192.6	Rice	Gur	Floor
1627	Ama	140373	11.4	79.3	0	0	0	Rice	Floor	Floor
1628	Daudpur	140374	0	92.5	0	0	0	Rice		
1629	Danmandi	140375	0	51	55	0	0			
1630	Jarera	140376	8.8	27	0	0	0			
1631	Baishpur	140377	0	0	48.6	0	0			
1632	Balleepur	140378	212	416.1	0	0	0			
1633	Fareedapur	140379	95.9	367.4	0	0	0			
1634	Bamhna Kherda	140380	0	64.7	0	0	0			
1635	Khajur Mai	140381	3	224.7	0	0	19			
1636	Pipona	140382	0	276.5	0	0	6.9			
1637	Kamolha	140383	57.9	102.5	0	0	0			
1638	Gopar	140384	88.4	320.8	0	0	0			
1639	Gadampur	140385	60.8	90.5	32.1	0	0			
1640	Rao Bahadur	140386	120	23	40	0	214.8			
1641	Lodhi	140387	20.1	25.9	0	0	235			
1642	Baghauili	140388	148.1	79.9	16.2	0	0			
1643	Devgan	140389	5.8	60.9	0	0	0			
1644	Neebhi	140390	0	93.3	0	0	0			
1645	Gorda Dhar	140391	244.4	82.4	0	0	0			
1646	Victoriya Ganj	140392	167.4	391.1	0	0	90.3			
1647	Lokwapur	140393	116.7	44.8	0	0	0			
1648	Bhitha Dan	140394	275.4	0	0	0	126.5			
1649	Buorapur	140395	0	87.6	0	0	32.6			
1650	Rampur Grant	140396	33	0	0	0	50.1			
1651	Jasoo	140397	75.9	23.9	0	0	0			
1652	Palpur Baragi Khera	140398	78.6	0	0	0	87.7			
1653	Umrapur	140399	0	0	0	0	275.3			
1654	Atra	140400	113	48.4	0	0	0			
<b>Block T O T A L :</b>			<b>5318.9</b>	<b>11344</b>	<b>1047.4</b>	<b>147.1</b>				

INDIA  
UTTAR PRADESH  
**VIKASHKHAND KOTHWAN**  
(TAHSIL SANDILA)  
DISTRICT HARDOI



BOUNDARY : DISTRICT.....	—————
" TAHSIL.....	—————
" VIKAS KHAND.....	—————
" VILLAGE WITH MDDS CODE.....	140779
HEADQUARTERS : VIKAS KHAND.....	⊙
POPULATION SIZE OF VILLAGES : BELOW 200,	●
200 - 499 , 500 - 999 , 1 000 - 4 999 , 5 000 AND ABOVE	●
STATUTORY TOWN WITH MDDS CODE.....	800926
STATE HIGHWAY.....	SH 21
IMPORTANT METALLED ROADS.....	—————
RAILWAY LINE - BROAD GAUGE.....	—————
RIVER AND STREAM.....	~~~~~

HIGH SCHOOL/INTER COLLEGE..	<b>S</b>
BANK.....	<b>B</b>
DISPENSARY.....	<b>D</b>
PRIMARY HEALTH CENTRE.....	<b>▲</b>
OTHER MEDICAL SERVICES.....	<b>▲</b>

AREA (Sq Km).....	298.11
POPULATION.....	1,75,649
NUMBER OF TOWNS.....	01
NUMBER OF VILLAGES.....	86

### Alphabetical list of Villages (CD Block Wise)

**Name of District: Hardoi**

**Name of CD BLOCK: Kothwan**

SR. NO.	NAME OF VILLAGE	2011 CENSUS LOCATION CODE NUMBER	2001 CENSUS LOCATION CODE NUMBER
1	Adampur	140815	03368200
2	Aema	140816	03368300
3	Alhawa	140797	03366400
4	Anandpur	140808	03367500
5	Ant Sant	140777	03364400
6	Antwa	140794	03366100
7	Arkha	140837	03370400
8	Ashapur	140830	03369700
9	Atsaliya Bhour	140833	03370000
10	Bahadurpur	140806	03367300
11	Barsanda	140836	03370300
12	Beniganj Dehat	140770	03363700
13	Beruwa	140792	03365900
14	Bhatpurwa	140805	03367200
15	Bhdsen	140793	03366000
16	Bhelawan	140819	03368600
17	Bhengaon	140829	03369600
18	Bhikhpur Eama	140843	03371000
19	Chapar Talla	140799	03366600
20	Chuglahar	140827	03369400
21	Dubra	140807	03367400
22	Fantehpur	140842	03370900
23	Farenda	140795	03366200
24	Gathiya	140844	03371100
25	Gauri	140782	03364900
26	Gegalapur	140785	03365200
27	Ghrohia	140766	03363300
28	Girdharpur	140773	03364000
29	Govrha	140790	03365700
30	Harpalpur	140849	03371600
31	Harraiya	140834	03370100
32	Hulaspur	140786	03365300
33	Jagdispur	140820	03368700
34	Jaitapur	140847	03371400
35	Janigaon	140850	03371700
36	Jarowa	140809	03367600
37	Jugrajpur	140851	03371800
38	Kakrali	140821	03368800
39	Kakupur	140801	03366800

40	Kalhepur	140831	03369800
41	Kalyanmal	140839	03370600
42	Kamalpur	140813	03368000
43	Kansuwa	140835	03370200
44	Katghara	140832	03369900
45	Kauro Kalla	140778	03364500
46	Keema	140840	03370700
47	Korori	140841	03370800
48	Kothwan	140781	03364800
49	Kulman Khera	140803	03367000
50	Kursi	140775	03364200
51	Lalpur	140784	03365100
52	Laudh Khera	140802	03366900
53	Laudhora	140787	03365400
54	Maghnapur	140788	03365500
55	Mahmoodpur	140796	03366300
56	Mahmoodpur	140825	03369200
57	Mahua Kola	140798	03366500
58	Malhpur	140814	03368100
59	Mamrejpur	140768	03363500
60	Manghgawn	140779	03364600
61	Manikapur	140804	03367100
62	Mathura Garhi	140828	03369500
63	Muthiya	140776	03364300
64	Nagwa	140783	03365000
65	Naramadnapur	140848	03371500
66	Newada Lochan	140769	03363600
67	Pakra Diwan	140838	03370500
68	Paliya Ray Singh	140817	03368400
69	Pipri	140767	03363400
70	Pirkapur	140822	03368900
71	Purwa Waji Rao	140811	03367800
72	Raghunathpur	140818	03368500
73	Rampur	140800	03366700
74	Rampur	140824	03369100
75	Raypur	140845	03371200
76	Sadipur	140774	03364100
77	Shahpur	140789	03365600
78	Shankarpur	140846	03371300
79	Shiupuri	140810	03367700
80	Shyampur	140812	03367900
81	Sikanderpur	140771	03363800
82	Teriya	140826	03369300
83	Tewna	140791	03365800

84	Thana	140823	03369000
85	Ugpur	140780	03364700
86	Umrari	140772	03363900

**Census of India 2011- Village Directory**

Amenities and Land use ( As in 2009 )

Sr.No.	Name village	Location code no.	Total area of the village ( in hectares rounded up to one decimal place)	Total population ( 2011 census )	Number of households (2011 census)	Number of educational amenities available. (If not available within the village , the distance range code viz; a for < 5 Kms, b for 5-10 Kms and c for 10+ kms of nearest place where facility is available is given).													
1	2	3	4	5	6	7	8	9	10	11	12	13	14	15	16	17	18	19	20
						Pre-Primary school (PP)	Primary school (P)	Middle school (M)	Secondary School (S)	Senior Secondary school (SS)	Degree college of arts, science & commerce (ASC)	Engineering college(EC)	Medical college (MC)	Management institute (MI)	Polytechnic (Pt)	Vocational training school /ITI	Non-formal training centre (NFTC)	Special school for disabled (SSD)	Others (specify)

**Name of District:-Hardoi (0155)**

**Name of CD Block:-Kothwan (273)**

1655	Ghrohia	140766	1050.7	6380	1269	1	2	2	3	a	b	c	c	e	e	e	e	e	e
1656	Pipri	140767	1243.1	4159	792	1	2	a	a	e	e	e	e	e	e	e	e	e	e
1657	Mamreipur	140768	849.2	4175	801	e	2	2	1	a	e	e	e	e	e	e	e	e	e
1658	Nevada Lochan	140769	543.8	3005	540	2	2	1	b	b	b	c	e	e	e	e	e	e	e
1659	Beniganj Dehat	140770	1267.3	6352	1193	e	2	1	1	1	1	1	e	e	e	e	e	e	e
1660	Sikanderpur	140771	1423.8	5374	1045	e	2	1	a	a	b	e	e	e	e	e	e	e	e
1661	Umrari	140772	529	3826	673	e	2		1	a	b	e	e	e	e	e	e	e	e
1662	Girdharpur	140773	289	2194	420	e	2	b	b	b	e	e	e	e	e	e	e	e	e
1663	Sadipur	140774	186.4	1302	253	e	1			b	e	e	e	e	e	e	e	e	e
1664	Kursi	140775	207.9	1744	338	e	2	a	a	a	e	e	e	e	e	e	e	e	e
1665	Muthiya	140776	481.4	4260	791	1	3	1			e	e	e	e	e	e	e	e	e
1666	Ant Sant	140777	454.4	4266	779	e	2	1	b	b	b	e	e	e	e	e	e	e	e
1667	Kauro Kalla	140778	437.4	3152	604	e	3	2	b	b	b	e	e	e	e	e	e	e	e
1668	Manghawan	140779	1773.5	11562	2092	2	3	2	2	2	1	e	e	e	e	e	e	e	e
1669	Ugpur	140780	691	4612	842	e	3	1	a	c	b	e	e	e	e	e	e	e	e
1670	Kothawan	140781	589.5	5323	1063	2	2		1	a	e	e	e	e	e	e	e	e	e
1671	Gauri	140782	53	562	121	e	1	a		a	e	e	e	e	e	e	e	e	e
1672	Nagwa	140783	737.4	5392	1035	e	2	1	1	a	e	e	e	e	e	e	e	e	e
1673	Lalpur	140784	12.2	29	4	e			1	b	e	e	e	e	e	e	e	e	e
1674	Gegajapur	140785	165.1	1246	211	e	1	a	a	a	b			e	e	e	e	e	e
1675	Hulaspur	140786	72.5	388	66	e	a	a	a	a	b			e	e	e	e	e	e
1676	Laudhora	140787	107.8	881	146	e	1	1	b	b	b	e	e	e	e	e	e	e	e
1677	Maghnapur	140788	70.9	350	67	e		a	b	b	e	e	e	e	e	e	e	e	e
1678	Shahpur	140789	104.8	1082	173	e	1	1	b	b	e	e	e	e	e	e	e	e	e
1679	Govrha	140790	97.7	594	99	e	1	1	b	b	e	e	e	e	e	e	e	e	e
1680	Tewna	140791	404.1	2775	500	e	3	b	b	c	b	e	e	e	e	e	e	e	e
1681	Beruwa	140792	1422.3	8490	1456	e	3	1	b	a	a	e	e	e	e	e	e	e	e
1682	Bhdsen	140793	282	1557	368	e	1	a	a	a	e	e	e	e	e	e	e	e	e
1683	Antwa	140794	771.1	4701	797	e	3	1	b	a	e	e	e	e	e	e	e	e	e
1684	Farenda	140795	705.7	4504	745	e	2	2	1	1	1	e	e	e	e	e	e	e	e
1685	Mahmoodpur	140796	129.2	403	83	e		b	b	b	e	e	e	e	e	e	e	e	e
1686	Alhawa	140797	431.1	1437	274	e	1	b	b	b	e	e	e	e	e	e	e	e	e
1687	Mahua Kola	140798	179.1	1001	239	e	1	1	b	b	e	e	e	e	e	e	e	e	e
1688	Chapar Talla	140799	357.4	1258	210	e	1	1	b	b	e	e	e	e	e	e	e	e	e
1689	Rampur	140800	334.1	2775	454	e	3	1	a	a	b	e	e	e	e	e	e	e	e
1690	Kakapur	140801	284.8	2126	404	e	3	1	b	b	b	e	e	e	e	e	e	e	e
1691	Laudh Khera	140802	34	464	70	e	a	a	a	a	b	e	e	e	e	e	e	e	e
1692	Kulman Khera	140803	51.1	991	202	e	1	a	a	b	e	e	e	e	e	e	e	e	e
1693	Manikapur	140804	91	724	157	e	1	a	a	b	b	e	e	e	e	e	e	e	e
1694	Bhatpurwa	140805	97.6	737	105	e	a	a	a	a	b			e	e	e	e	e	e
1695	Bahadurpur	140806	145.9	1029	170	e	1	a	a	a	b			e	e	e	e	e	e
1696	Dubra	140807	29.4	341	71	e	a		1	b	b	b	e	e	e	e	e	e	e
1697	Anandpur	140808	39.7	173	28	e	a	a	a	a	e	e	e	e	e	e	e	e	e
1698	Jarowa	140809	326.4	2299	419	1	2	1	a	a	e	e	e	e	e	e	e	e	e
1699	Shiupuri	140810	169.6	1189	210	e	1	a	a		b	e	e	e	e	e	e	e	e
1700	Purwa Waji Rao	140811	175.1	1766	316	e	1	1	a	a	b	e	e	e	e	e	e	e	e
1701	Shyampur	140812	218.7	1916	334	e	1	a	a	a	b	e	e	e	e	e	e	e	e
1702	Karnalpur	140813	92.2	451	75	e		b	b	b	e	e	e	e	e	e	e	e	e
1703	Malhpur	140814	84.8	1097	196	e	1	a	a	a	e	e	e	e	e	e	e	e	e
1704	Adampur	140815	188.1	1198	212	e	1	a	a	a	e	e	e	e	e	e	e	e	e
1705	Aema	140816	170.1	554	89	e	1	a	a	a	e	e	e	e	e	e	e	e	e
1706	Paiya Ray Singh	140817	230.3	1303	225	e	1	1		b	e	e	e	e	e	e	e	e	e
1707	Raghunathpur	140818	85.4	127	22	e	a	b	b	b	e	e	e	e	e	e	e	e	e
1708	Bhelawan	140819	52.7	617	101	e		1	b	c	e	e	e	e	e	e	e	e	e
1709	Jagdispur	140820	78.2	415	56	e	a	a	e	e	e	e	e	e	e	e	e	e	e
1710	Kakrai	140821	61.5	286	56	e	a	a	e	e	e	e	e	e	e	e	e	e	e

**Census of India 2011- Village Directory**

Amenities and Land use ( As in 2009 )

Sr.No.	Name village	Location code no.	Number of Medical Amenities available. (If not available within the village, the distance range code viz; a for < 5 Kms, b for 5-10 Kms and c for 10+ kms of nearest place where facility is available is given).										Number of Non-Government Medical Amenities available.							Availability of drinking water - Yes / No								
			Community health centre (CHC)	Primary health centre (PHC)	Primary health sub centre (PHS)	Maternity and child welfare centre (MCW)	T.B. clinic (TBC)	Hospital-allopathic (HA)	Hospital-alternative medicine (HO)	Dispensary (D)	Veterinary hospital (VH)	Mobile health clinic (MHC)	Family welfare centre (FWC)	Charitable non Govt. hospital/Nursing home.	Medical practitioner with MBBS Degree	Medical practitioner with other degree	Medical practitioner with no degree	Traditional practitioner and faith healer.	Medicine Shop	Others	Tap water (Treated/Untreated)	Well water (Covered / Uncovered well)	Hand Pump	Tube wells / Bore well	Spring	River / Canal	Tank / Pond / Lake	Others
1		2	21	22	23	24	25	26	27	28	29	30	31	32	33	34	35	36	37	38	39	40	41	42	43	44	45	46

**Name of District:-Hardoi (0155)**

**Name of CD Block:-Kothwan (273)**

1655	Ghroha	140766	c	c	a	e	c	c	c	c	c	c	c	0	0	0	0	8	0	5	0	Yes	Yes	Yes	Yes	No	No	No	No
1656	Pipri	140767	b	a	b	b	a	c	c	c	a	b	0	0	0	0	0	0	0	0	0	Yes	Yes	Yes	Yes	No	No	Yes	No
1657	Mamreipur	140768	c	e	a	e	e	c	e	c	e	c	e	0	0	0	1	0	0	0	0	Yes	Yes	Yes	Yes	No	No	Yes	No
1658	Newada Lochan	140769	c	c	b	c	e	c	c	c	c	c	c	0	0	0	0	0	0	0	0	Yes	Yes	Yes	Yes	No	No	Yes	No
1659	Beniganj Dehat	140770	1	1	1	1	1	1	1	2	1	1	c	1	0	1	0	10	3	10	0	Yes	Yes	Yes	Yes	No	No	No	No
1660	Sikanderpur	140771	b	b	a	b	a	c			a	b	0	0	0	0	0	0	0	0	0	Yes	Yes	Yes	Yes	Yes	No	No	No
1661	Umrari	140772	c	c	a	e	c	c	c	c	c	c	c	0	0	0	0	0	0	0	0	Yes	Yes	Yes	Yes	No	No	Yes	No
1662	Girdharpur	140773	c	b	b	e	c	c	c	c	b	b	c	0	0	0	0	0	0	0	0	Yes	Yes	Yes	No	No	No	Yes	No
1663	Sadipur	140774	c	a	a	a	e	c	a	a	a	a	b	0	0	0	0	0	0	0	0	Yes	Yes	Yes	No	No	No	Yes	No
1664	Kursi	140775	e	a	a	a	e	c	a	a	a			0	0	0	0	0	0	0	0	Yes	Yes	Yes	No	No	No	Yes	No
1665	Muthiya	140776	c	b	b	b	c	c	e	b	b	c	0	0	0	0	0	0	0	0	0	Yes	Yes	Yes	No	No	No	Yes	No
1666	Ant Sant	140777	c	e	b	c	e	c	c	e	c	c	c	0	0	0	0	0	0	0	0	Yes	Yes	Yes	Yes	No	No	Yes	No
1667	Kauro Kalla	140778	c	b	b	b	b	c	b	b	b	a	b	0	0	0	0	0	0	0	0	Yes	Yes	Yes	No	No	Yes	Yes	No
1668	Manghawan	140779					1	1	2	2	1	1		0	0	0	0	0	0	0	0	Yes	Yes	Yes	Yes	No	No	No	No
1669	Ugnpur	140780					1	1	2	2	1			0	3	3	0	5	6	0	Yes	Yes	Yes	Yes	No	No	No	Yes	No
1670	Kothawan	140781	1		1	1	1	1	2	2	1	1	1	0	3	3	0	5	6	2	Yes	Yes	Yes	Yes	No	No	No	No	No
1671	Gauri	140782					1	1	2	2	1			0	3	3	0	5	6	0	Yes	Yes	Yes	Yes	No	No	Yes	No	No
1672	Nagwa	140783	a	a	a	a	a	a	a	a	a	a	a	0	3	3	0	5	6	0	Yes	Yes	Yes	Yes	No	No	No	No	No
1673	Lalpur	140784					1	1	2	2	1			0	3	3	0	5	6	0	Yes	Yes	Yes	Yes	No	No	No	No	No
1674	Gegalapur	140785	c	a	a	a	c	c	c	c	a	a	0	0	0	0	0	0	0	0	0	Yes	Yes	Yes	Yes	No	No	Yes	No
1675	Hulaspur	140786	c	a	a	a	c	c	c	c	a	a	a	2	2	2	2	2	2	2	2	Yes	Yes	Yes	Yes	No	No	Yes	No
1676	Laudhora	140787	b	b	b	b	b	b	b	b	b	b	0	0	0	0	0	0	0	0	0	Yes	Yes	Yes	Yes	No	Yes	Yes	No
1677	Maghnapur	140788	c	b	b	c	c	c	c	c	b	c	c	0	0	0	0	0	0	0	0	Yes	Yes	Yes	Yes	No	No	Yes	No
1678	Shahpur	140789	c	b	b	e	c	c	c	c	b	c	c	0	0	0	0	0	0	0	0	Yes	Yes	Yes	Yes	No	Yes	Yes	No
1679	Govrha	140790	c	b	b	e	c	c	c	c	b	c	c	0	0	0	0	0	0	0	0	Yes	Yes	Yes	Yes	No	No	Yes	No
1680	Tewna	140791	b	b	b	b	b	b	b	b	b	b	b	0	0	0	0	0	0	0	0	Yes	Yes	Yes	Yes	No	No	Yes	No
1681	Beruwa	140792	b	b	b	e	c	c	c	e	b	b	c	0	0	0	0	0	0	0	0	Yes	Yes	Yes	Yes	No	No	No	No
1682	Bhdsen	140793	c	e	c	e	c	c	c	e	c	c	c	0	0	0	0	0	0	0	0	Yes	Yes	Yes	Yes	No	No	Yes	No
1683	Antwa	140794	b	b	b	e	c	c	c	b	e	c	e	2	2	2	2	2	2	2	2	Yes	Yes	Yes	Yes	No	No	Yes	No
1684	Farenda	140795	b	b	b	c	c	c	e	b	c	c	e	2	2	2	2	2	2	2	2	Yes	Yes	Yes	Yes	Yes	No	No	No
1685	Mahmoodpur	140796					1	1	1	1	1	1	1	0	0	0	0	0	0	0	0	Yes	Yes	Yes	Yes	No	No	Yes	No
1686	Alhawa	140797					1	1	1	1	1	1	1	0	0	0	0	1	0	0	0	Yes	Yes	Yes	Yes	No	Yes	Yes	No
1687	Mahua Kola	140798	b	b	b	b	b	b	b	b	b	b	b	0	0	0	0	0	0	0	0	Yes	Yes	Yes	Yes	No	Yes	Yes	No
1688	Chapar Talla	140799	b	b	b	b	b	b	b	b	b	b	b	0	0	0	0	0	0	0	0	Yes	Yes	Yes	Yes	No	Yes	Yes	No
1689	Rampur	140800					1	1	2	2	1			0	3	3	0	5	6	0	Yes	Yes	Yes	Yes	No	No	Yes	Yes	No
1690	Kakpur	140801	c	a	a	a	c	a	a	a	a	a	a	0	0	0	0	0	0	0	0	Yes	Yes	Yes	Yes	No	No	Yes	No
1691	Laudh Khera	140802	a	a	a	a	a	a	a	a	a	a	a	0	0	0	0	0	0	0	0	Yes	Yes	Yes	Yes	No	No	Yes	No
1692	Kulman Khera	140803	a	a	a	a	a	a	a	a	a	a	a	0	0	0	0	0	0	0	0	Yes	Yes	Yes	Yes	No	No	Yes	No
1693	Manikapur	140804	a	a	a	a	a	c	e	a	a	a	a	0	0	0	0	0	0	0	0	Yes	Yes	Yes	Yes	No	Yes	Yes	No
1694	Bhatpurwa	140805	c	a	a	a	c	c	c	c	a	a	a	0	0	0	1	0	0	0	0	Yes	Yes	Yes	Yes	No	No	Yes	No
1695	Bahadurpur	140806	c	a	a	a	e	c	c	c	a	a	0	0	0	0	2	0	0	0	0	Yes	Yes	Yes	Yes	No	Yes	Yes	No
1696	Dubra	140807	c	b	b	b	b	b	b	b	b	b	b	0	0	0	0	0	0	0	0	Yes	Yes	Yes	Yes	No	No	Yes	No
1697	Anandpur	140808	a	a	a	a	a	a	a	a	a	a	a	0	0	0	0	0	0	0	0	Yes	Yes	Yes	Yes	No	No	Yes	No
1698	Jarowa	140809	a	a	a	a	a	a	a	a	a	a	a	0	0	0	0	0	0	0	0	Yes	Yes	Yes	Yes	No	No	Yes	No
1699	Shiupuri	140810	c	b	b	b	b	c	c	c	b	c	b	0	0	0	0	0	0	0	0	Yes	Yes	Yes	Yes	No	No	Yes	No
1700	Purwa Waji Rao	140811	c	b	b	b	c	c	c	b	b	c	b	0	0	0	0	0	0	0	0	Yes	Yes	Yes	Yes	No	Yes	Yes	No
1701	Shyampur	140812	c	b	b	e	c	b	b	b	c	b	2	2	2	2	2	2	2	2	2	Yes	Yes	Yes	Yes	No	Yes	Yes	No
1702	Kamalpur	140813	b	b	b	b	b	b	b	b	b	b	b	0	0	0	0	0	0	0	0	Yes	Yes	Yes	No	No	No	Yes	No
1703	Mallpur	140814	b	c	c	b	b	b	b	b	b	b	b	0	0	0	0	0	0	0	0	Yes	Yes	Yes	Yes	No	Yes	Yes	No
1704	Adampur	140815	b	b	b	b	b	b	b	b	b	b	b	0	0	0	0	0	0	0	0	Yes	Yes	Yes	Yes	No	No	Yes	No
1705	Aema	140816	b	b	b	b	b	b	b	b	b	b	b	0	0	0	0	0	0	0	0	Yes	Yes	Yes	Yes	No	No	Yes	No
1706	Patiya Ray Singh	140817					1	1	2	3	1			0	0	0	0	0	0	0	0	Yes	Yes	Yes	Yes	No	Yes	Yes	No
1707	Raghunathpur	140818	b	b	b	b	b	b	b	b	b	b	b	0	0	0	0	0	0	0	0	Yes	Yes	Yes	Yes	No	No	No	No
1708	Bhelawan	140819	e	e	c	e	c	e	c	e	e	c	e	0	0	0	0	0	0	0	0	Yes	Yes	Yes	No	No	Yes	Yes	No
1709	Jagdispur	140820	e	c	b	c	e	c	e	c	b	e	c	0	0	0	0	0	0	0	0	Yes	Yes	Yes	Yes	No	No	Yes	No
1710	Kakrali	140821	e	c	b	e	c	e	e	c	e	c	e	0	0	0	0	0	0	0	0	Yes	Yes	Yes	Yes	No	No	Yes	No



**Census of India 2011- Village Directory**

Amenities and Land use ( As in 2009 )

Sr.No.	Name village	Location code no.	Availability of toilet & others Yes / No							Communication and transport facilities (If amenities available code -Yes is given except for Village Pin Code , If not available within the village , the distance range code viz; a for < 5 Kms, b for 5-10 Kms and c for 10+ kms of nearest place where facility is available is given).																						
			Community toilet including bath.	Community toilet excluding bath.	Rural sanitary mart or sanitary hardware outlet available near the village.	Community bio-gas or recycle of waste for productive use.	Post office(PO)	Sub post office (SPO)	Post & Telegraph office (P&TO)	Village Pin Code	Telephones (Land lines)	Public call office (PCO)	Mobile phone coverage	Internet cafes/ Common service centre (CSC)	Private courier facility	Bus service (Public & Private)	Railway stations	Auto/Modified Autos	Taxis and Vans	Tractors	Cycle-pulled rickshaws(Manual & Machine driven)	Carts driven by animals	Sea /River ferry service									
1		2	3	47	48	49	50	51	52	53	54	55	56	57	58	59	60	61	62	63	64	65	66	67								

**Name of District:-Hardoi (0155)**

**Name of CD Block:-Kothwan (273)**

1655	Ghroha	140766	No	No	No	No	a	a	c			Yes	Yes	Yes	Yes	c	Yes	a	b	Yes	Yes	Yes	Yes	
1656	Pipri	140767	No	No	Yes	No	e	a	a			Yes	a	Yes	Yes	c	a	a	a	a	Yes	Yes	Yes	
1657	Mamreipur	140768	No	No	No	No	a	a	c	241304		a	Yes	Yes	Yes	c	a	b	b	Yes	Yes	Yes	Yes	
1658	Newada Lochan	140769	No	No	No	No	b	a	c	241304		b	Yes	Yes	c	b	a	b			Yes	Yes	Yes	
1659	Beniganj Dehat	140770	No	No	No	No	c	Yes	c	241304	Yes	Yes	Yes	Yes	c	Yes	Yes	b	Yes	b	c	Yes	Yes	
1660	Sikanderpur	140771	No	No	No	No	a	a	a			a	Yes	Yes	c	a	a	a	a	Yes	b	Yes	Yes	
1661	Umrari	140772	No	No	No	No	a	Yes	c			Yes		Yes	Yes	c	b	a			Yes	Yes	Yes	
1662	Girdharpur	140773	No	No	No	No	c	b		241304	b	b	Yes	Yes	c	b	a			Yes	b	Yes	Yes	
1663	Sadipur	140774	No	No	No	No	c	a	c	241304	a	a	Yes	a	e	a	a	a	a	a	b	Yes	Yes	
1664	Kursi	140775	No	No	No	No	e	a	c	241304	Yes	a	Yes	a	e	a	a	a	Yes	b	Yes	Yes	Yes	
1665	Muthiya	140776	No	No	No	No	b	b	b	241304	b	b	Yes	Yes	c	b	Yes	b	Yes	b	Yes	Yes	Yes	
1666	Ant Sant	140777	No	No	No	No	b	a	c			Yes	b	Yes	Yes	c	b	a	b	b	Yes	Yes	Yes	
1667	Kauro Kalla	140778	No	No	No	No	b	a	b			b	a	Yes	Yes	e	b	a	b		b	c	Yes	
1668	Manghawan	140779	No	No	No	No	a	Yes	a	241304	Yes	a	Yes	Yes	c	Yes	a	a	a	Yes	a	Yes	Yes	
1669	Uggar	140780	No	No	No	No	Yes					c		Yes	Yes	e	a	c	a	a		c	b	
1670	Kothawan	140781	No	No	No	No	Yes	b	b			Yes	Yes	Yes	Yes	e	Yes	b	Yes	Yes	Yes	c	b	
1671	Gauri	140782	No	No	No	No	a	b	b			a	a	Yes	a	c	a	b	a	a	a	c	a	
1672	Nagwa	140783	No	No	No	No	Yes	b	b			Yes	a	Yes	Yes	a	a	b	a	a	a	c	b	
1673	Lalpur	140784	No	No	No	No	a	b	b			a	a	Yes	a	e	a	b	a	a	a	c	b	
1674	Gegalapur	140785	No	No	No	No	b	a	c			a	a	Yes	c	a	b	a	a	Yes	a	Yes	Yes	
1675	Hulaspur	140786	No	No	No	No	e	a	c			a	a	Yes	c	e	a	c	a	a	Yes	a	Yes	
1676	Laudhora	140787	No	No	No	No	b	a	b	241304	b	b	Yes	b	e	b	c	b	b	b	Yes	b	Yes	
1677	Maghnapur	140788	No	No	No	No	b	a	c	241204	a	c	Yes	c	c	a	c	b	a			c		
1678	Shahpur	140789	No	No	No	No	e	Yes	c	241204	Yes	c	Yes	c	e	a	c	b	a			c		
1679	Govha	140790	No	No	No	No	e	a	c	241420	a	c	Yes	c	e	a	c	b	a			c		
1680	Tewna	140791	No	No	No	No	b	b	b			b	b	Yes	Yes	c	b	c	b	b	b	b	Yes	
1681	Beruwa	140792	No	No	No	No	e	Yes	c	241204	c	b	Yes	Yes	c	b	c	b	b	Yes	b	Yes		
1682	Bhdsen	140793	No	No	No	No	a	a	c	241204	c	c	Yes	c	e	b	c	b	b			c	c	
1683	Antwa	140794	No	No	No	No	e	Yes	c			c	b	Yes	Yes	e	b	e	b	b	Yes	b	Yes	
1684	Farenda	140795	No	No	No	No	e	b	c	241204	e	b	Yes	Yes	c	b	c	c	e	Yes	b	Yes		
1685	Mahmoodpur	140796	No	No	No	No	a	a	b	241304	b	b	Yes	c	c	b	b	b	b	b	b	b	Yes	a
1686	Alhawa	140797	No	No	No	No	b	a	a	241430	b	b	Yes	e	e	b	b	b	b	b	b	Yes	Yes	
1687	Mahua Kola	140798	No	No	No	No	b	a	a	241304	b	b	Yes	c	c	b	b	b	b	b	b	b	Yes	Yes
1688	Chapar Talla	140799	No	No	No	No	b	a	a	241304	b	b	Yes	c	e	b	b	b	b	b	b	b	Yes	a
1689	Rampur	140800	No	No	No	No	Yes					c	Yes	Yes	e	a	a	a	a			c	b	
1690	Kakpur	140801	No	No	No	No	c	a	b			a	b	Yes	Yes	c	a	b	b	b	Yes	c	Yes	
1691	Laudh Khera	140802	No	No	No	No	b	a	b	241304	a	a	Yes	c	e	a	b	b	a	b	b	a	a	
1692	Kulman Khera	140803	No	No	No	No	b	a	b	241304	a	a	Yes	e	e	a	b	c	a	c	b	Yes	c	
1693	Manikapur	140804	No	No	No	No	b	b	b	241304	a	a	Yes	c	c	a	b	b	a	b	c	Yes	c	
1694	Bhatpurwa	140805	No	No	No	No	e	a	c			a	a	Yes	c	e	a	a	b	a	a	Yes		
1695	Bahadurpur	140806	No	No	No	No	b	b	c			a	a	Yes	a	a	b	a	a	a	a	Yes		
1696	Dubra	140807	No	No	No	No	c	a	c			c	c	Yes	c	c	b	c	b	b	Yes	c	Yes	
1697	Anandpur	140808	No	No	No	No	b	a	b	241304	b	a	Yes	c	e	a	b	b	b	b	b	c	Yes	c
1698	Jarowa	140809	No	No	No	No	b	Yes	b			b	a	Yes	Yes	e	Yes	b	b	a	b	c	Yes	c
1699	Shiupuri	140810	No	No	No	No	c	a	c	241304	b	b	Yes	c	c	a	c	a	a	a	c			
1700	Purwa Waji Rao	140811	No	No	No	No	e	a	c	241304	b	b	Yes	c	e	Yes	c	Yes	Yes	Yes	Yes	c		
1701	Shyampur	140812	No	No	No	No	b	a	c			a	a	Yes	a	e	a	c	a	a	Yes	Yes	Yes	
1702	Kamalpur	140813	No	No	No	No	b	a	b	241304	b	b	Yes	b	e	b	c	b			Yes	b	Yes	
1703	Mallpur	140814	No	No	No	No	b	a	b	241304	b	b	Yes	b	c	b	c	b	b	Yes	b	Yes		
1704	Adampur	140815	No	No	No	No	b	a	b	241304	b	b	Yes	b	c	b	c	b	b	Yes	b	Yes		
1705	Aema	140816	No	No	No	No	b	a	b	241304	b	b	Yes	b	e	b	e	b	b	Yes	b	Yes		
1706	Patiya Ray Singh	140817	No	No	No	No	b	a	b			b	b	Yes	b	c	b	c	b	b		c	Yes	
1707	Raghnathpur	140818	No	No	No	No	b	a	c			b	b	a	e	b	b	c	c	c	Yes	b	Yes	
1708	Bhelawan	140819	No	No	No	No	e	a	c	241304	c	e	Yes	e	e	b	e	b	b	Yes	c	Yes		
1709	Jagdispur	140820	No	No	No	No	e	a	c	241120	e	c	Yes	c	e	b	c	b	b			c	Yes	
1710	Kakrati	140821	No	No	No	No	e	a	c			e	c	Yes	e	c	b	c	b	b		c	Yes	

**Census of India 2011- Village Directory**

Amenities and Land use ( As in 2009 )

Sr.No.	Name village	Location code no.	Village connected to highways,village roads, banks & credit societies (If amenities available code -Yes is given, If not available within the village, the distance range code viz; a for < 5 Kms, b for 5-10 Kms and c for 10+ kms of nearest place where facility is available is given).											Availability of miscellaneous facilities (If amenities available code -Yes is given, If not available within the village, the distance range code viz; a for < 5 Kms, b for 5-10 Kms and c for 10+ kms of nearest place where facility is available is given).										
			Connected to national highway(NH)	Connected to state highway(SH)	Connected to major district road (MDR)	Connected to others district road	Pucca roads	Kutcheha roads	Water bounded macadam(WBM) roads	Navigable waterway (river/canal)(NW)	Footpaths (FP)	Commercial & Co-operative Banks	ATM	Agricultural Credit Societies	Self-Help Group (SHG)	Public distribution system (PDS) shop	Mandis / Regular market	Weekly Haat	Agricultural marketing society	Integrated Child Development Scheme (Nutritional Centres)	Anganwadi Centre (Nutritional Centres)	Others (Nutritional Centres)	ASHA (Accredited Social Health Activist)	
1	2	3	68	69	70	71	72	73	74	75	76	77	78	79	80	81	82	83	84	85	86	87	88	

**Name of District-Hardoi (0155)**

**Name of CD Block-Kothwan (273)**

1655	Ghrohia	140766	c	Yes	Yes	Yes	Yes	Yes	Yes			Yes	c	c	Yes	Yes	c	Yes	c	a	Yes	Yes	Yes
1656	Pipri	140767	c	a	c	a	Yes	Yes	Yes	Yes	Yes	a	c	Yes	Yes	Yes	c	a	a	Yes	Yes	Yes	Yes
1657	Manrajpur	140768	c	a	a	Yes	Yes	Yes	Yes			a	c	a	Yes	Yes	c	a	c	a	Yes	Yes	Yes
1658	Newada Lochan	140769	c	b	b	Yes	Yes	Yes				b	c	b	Yes	Yes	c	b	c	b	Yes	Yes	Yes
1659	Beriganj Dehat	140770	b	Yes	Yes	c	Yes	Yes			Yes	Yes	c	c	b	a	Yes	Yes	c	Yes	Yes	Yes	a
1660	Sikanderpur	140771	c	b	c	a	Yes					a	c		Yes	Yes	c	a	Yes	a	Yes	Yes	Yes
1661	Umriari	140772	c	b	Yes	Yes	Yes	Yes	Yes	Yes		a	c	a	Yes	Yes	a	a	c	a	Yes	Yes	Yes
1662	Girdharpur	140773	c	c	c	c	Yes	Yes	Yes		Yes	b	c	c	Yes	Yes	c	a	c	Yes	Yes	Yes	Yes
1663	Sadipur	140774	c	c	c	b	Yes	Yes	Yes		Yes	a	c	c	Yes	Yes	Yes	Yes	c	b	Yes	Yes	Yes
1664	Kursi	140775	c	c	c		Yes	Yes	Yes		Yes		e	b	Yes	Yes	c	Yes	c	b	Yes	Yes	Yes
1665	Muthiya	140776	c	c			Yes	Yes			Yes	b	c		Yes	Yes	c	Yes	c	c	Yes	Yes	Yes
1666	Ant Sant	140777	c	b	Yes	Yes	Yes	Yes	Yes	Yes		b	c	b	Yes	Yes	b	b	c	b	Yes	Yes	Yes
1667	Kauro Kalla	140778	c	c	c	b	Yes	Yes				Yes	c	b	Yes	c	a	b	b	Yes	Yes	Yes	Yes
1668	Manghawan	140779	c	c	c		Yes	Yes	Yes	Yes		a	c	a	Yes	Yes	Yes	Yes	a	Yes	Yes	Yes	Yes
1669	Ugpur	140780		Yes	c		Yes	Yes		Yes		c	c	c	Yes	Yes	Yes	Yes	Yes	Yes	Yes	Yes	a
1670	Kothawan	140781		Yes	c		Yes	Yes		Yes	Yes	c	e	b	Yes	Yes	Yes	Yes	b	Yes	Yes	Yes	Yes
1671	Gauri	140782	a	a	a	Yes				Yes		b	c	b	Yes	Yes	a	a	Yes	Yes	Yes	Yes	Yes
1672	Nagwa	140783	a	a	a	a	a	a	a	Yes	b	c	b	Yes	Yes	a	a	b	b	b	a	Yes	Yes
1673	Lalpur	140784	a	Yes	Yes	Yes	a	a	a	a	b	c	b	Yes	a	a	a	b	b	Yes	b	Yes	Yes
1674	Gegalapur	140785	c	c	Yes	Yes	Yes	Yes		Yes		a	c	a	Yes	a	c	a	Yes	b	b	Yes	Yes
1675	Hulaspur	140786	c	c	Yes	Yes	Yes	Yes		Yes		a	c	c	Yes	a	c	a	Yes	c	Yes	Yes	Yes
1676	Laudhora	140787	c	c	b		b	Yes				c	c	c	Yes	Yes	Yes	Yes	b	Yes	Yes	Yes	Yes
1677	Maghnapur	140788	c	c	a	a	a	Yes	Yes	Yes	Yes	b	c	c	Yes	a	b	Yes	Yes	Yes	Yes	Yes	Yes
1678	Shahpur	140789	c	c	a	Yes	Yes	Yes	Yes	Yes	Yes	b	c	c	Yes	Yes	Yes	Yes	Yes	Yes	Yes	Yes	Yes
1679	Govrha	140790	c	c	a	a	Yes	Yes	Yes	Yes	Yes	a	c	c	Yes	Yes	Yes	Yes	Yes	Yes	Yes	Yes	Yes
1680	Tevna	140791	c	c	c	c	Yes	Yes	Yes			b	b	b	Yes	b	b	b	b	Yes	Yes	Yes	b
1681	Beruwa	140792	c	c	c	c	Yes	Yes	c	c		c	c	b	Yes	Yes	c	Yes	c	c	Yes	Yes	Yes
1682	Bhidsen	140793				Yes	Yes			Yes	c	c	c	Yes	Yes	c	b	c	c	Yes	Yes	Yes	Yes
1683	Antwa	140794	c	c	c	c	Yes	Yes	b			c	e	b	Yes	Yes	c	Yes	c	c	Yes	Yes	Yes
1684	Farenda	140795	c	c	c	c	Yes	Yes	c			c	c	b	Yes	Yes	c	b	c	c	Yes	Yes	Yes
1685	Mahmoodpur	140796	c	b	b	c	Yes	Yes	Yes	b	b	b	c	b	a	a	b	Yes	Yes	Yes	Yes	Yes	Yes
1686	Alhawa	140797	c	b	b	b	a	Yes	Yes			b	e	b	Yes	Yes	Yes	Yes	Yes	Yes	Yes	Yes	Yes
1687	Mahua Kola	140798	c	b	b	b	b	Yes	Yes		b	b	c	b	Yes	Yes	Yes	Yes	Yes	Yes	Yes	Yes	Yes
1688	Chapar Talla	140799	c	b	b	b	b	Yes	Yes		b	b	c	b	Yes	Yes	Yes	Yes	Yes	Yes	Yes	Yes	Yes
1689	Rampur	140800		Yes	c	Yes	Yes		Yes			c	c	c	Yes	Yes	Yes	Yes	c	a	Yes	Yes	a
1690	Kakupur	140801	c	c	c	a	Yes	Yes	Yes			a	c		Yes	Yes	c	a	c	Yes	Yes	Yes	Yes
1691	Laudh Khera	140802	c	Yes	c	c	Yes	Yes	Yes	Yes		a	c	b	b	a	b	a	Yes	Yes	Yes	Yes	Yes
1692	Kulman Khera	140803	c	Yes	c	c	Yes	Yes	a	c	a	a	c	b	Yes	Yes	a	c	a	c	Yes	Yes	Yes
1693	Manikapur	140804	c	Yes	c	c	Yes	Yes	a	b	a	a	a	a	Yes	Yes	a	Yes	c	Yes	Yes	Yes	Yes
1694	Bhatpurwa	140805	c	c	Yes	Yes	Yes	Yes	Yes	Yes		a	c		Yes	Yes	c	a	c	b	Yes	Yes	a
1695	Bahadurpur	140806	c	c	Yes	Yes	Yes	Yes	Yes	Yes		a	c	a	Yes	a	c	a	c	c	Yes	Yes	Yes
1696	Dubra	140807	c	c	c	b	b		Yes	Yes	Yes	b	c	c	Yes	a	c	b	c	a	Yes	Yes	c
1697	Anandpur	140808	c	Yes	c	c	Yes	Yes	Yes	b	a	a	c	b	b	a	b	Yes	Yes	Yes	Yes	Yes	Yes
1698	Jarowa	140809	c	Yes	c	c	Yes	Yes	Yes	Yes	Yes	a	c	b	Yes	Yes	Yes	Yes	Yes	Yes	Yes	Yes	Yes
1699	Shiupuri	140810	c	c	c	b	a	a			Yes	c	c	c	Yes	Yes	c	a	c	b	b	Yes	Yes
1700	Purwa Waji Rao	140811	c	c	c	Yes	Yes		Yes			c	c	c	Yes	Yes	c	a	c	b	b	Yes	a
1701	Shyampur	140812	c	c	Yes	Yes	Yes	Yes	Yes	Yes		b	c	b	Yes	b	c	b	c	Yes	Yes	Yes	Yes
1702	Kamalpur	140813	c	c	b	Yes	b	Yes	Yes			c	c	b	b	a	b	Yes	Yes	b	Yes	Yes	Yes
1703	Mallpur	140814	c	c	b	Yes		Yes				b	a	b	Yes	b	b	b	b	Yes	Yes	Yes	Yes
1704	Adampur	140815	c	c	b			Yes		Yes	c	c	c	b	Yes	b	b	b	b	b	Yes	Yes	Yes
1705	Aema	140816	c	e	b			Yes		Yes	c	e	c	b	Yes	b	b	b	b	b	Yes	Yes	Yes
1706	Paliya Ray Singh	140817	c	c	b	c		Yes	Yes	Yes		c	c	e	Yes	Yes	Yes	Yes	b	Yes	Yes	Yes	b
1707	Raghunathpur	140818	c	c	b	b	Yes	Yes				c	c	b	b	a	b	b	b	c	b	Yes	Yes
1708	Bhelawan	140819	c	c	c	c	c	Yes		Yes	c	c	c	Yes	Yes	Yes	Yes	Yes	c	Yes	Yes	Yes	Yes
1709	Jagdispur	140820	c	c	c	a	Yes	Yes	Yes	Yes	Yes	b	c	e	Yes	a	b	Yes	Yes	Yes	Yes	Yes	Yes
1710	Kakrali	140821	c	c	b	Yes	Yes	Yes	Yes	Yes	Yes	b	c	c	Yes	a	b	Yes	Yes	Yes	Yes	Yes	Yes

Sr. No.	Name village	Location code no.	Availability of miscellaneous facilities (If amenities available code -Yes is given, If not available within the village, the distance range code viz; a for < 5 Kms, b for 5-10 Kms and c for 10+ kms of nearest place where facility is available is given).														Availability of electricity (Yes/No)			
			Community centre with/without TV	Sports Field,	Sports Club / Recreation Centre	Cinema / Video Hall	Public Library	Public Reading Room	Newspaper Supply	Assembly Polling station	Birth & Death Registration Office	Power Supply for Domestic Use (ED)	Power Supply for Agricultural Use (EAG)	Power Supply for Commercial Use (EC)	Power Supply for All Uses (EA)					
1	2	3	89	90	91	92	93	94	95	96	97	98	99	100	101					

**Name of District:-Hardoi (0155)**

**Name of CD Block:-Kothwan (273)**

1655	Ghrohia	140766	c	c	c	c	c	c	c	Yes	c	Yes	Yes	Yes	Yes
1656	Pipri	140767	Yes	a	c	c	c	b	a	Yes	Yes	Yes	Yes	Yes	Yes
1657	Mamrejpur	140768	c	c	c	c	c	c	c	Yes	c	Yes	Yes	Yes	Yes
1658	Newada Lochan	140769	c	c	c	c	c	c	c	a	c	Yes	Yes	Yes	Yes
1659	Beniganj Dehat	140770	c	Yes	c	c	Yes	Yes	Yes	a	b	Yes	Yes	Yes	Yes
1660	Sikanderpur	140771	Yes	Yes	c	c	c	b	a	Yes	Yes	Yes	Yes	Yes	Yes
1661	Umrari	140772	c	c	c	c	c	c	c	Yes	c	Yes	Yes	Yes	Yes
1662	Girdharpur	140773	c	Yes	c	c	Yes	c	b	Yes	c	Yes	Yes	Yes	Yes
1663	Sadipur	140774	c	Yes	c	c	c	c	a	Yes	c	Yes	Yes	Yes	Yes
1664	Kursi	140775	Yes	c	c	c	Yes	Yes	a	Yes	Yes	Yes	Yes	Yes	Yes
1665	Muthiya	140776	c	c	c	c	c	c	b	Yes	Yes	Yes	Yes	Yes	Yes
1666	Ant Sant	140777	c	c	c	c	c	c	c	Yes	c	Yes	Yes	Yes	Yes
1667	Kauro Kalla	140778	c	Yes	c	c	c	c	c	Yes	b	Yes	Yes	Yes	Yes
1668	Manghawn	140779	Yes	Yes	Yes	c	c	c	a	Yes	a	Yes	Yes	Yes	Yes
1669	Ugpur	140780	Yes	Yes	c	c	c	c	a	a	a	Yes	Yes	Yes	Yes
1670	Kothawan	140781	Yes	Yes	c	Yes	Yes	Yes	Yes	Yes	Yes	Yes	Yes	Yes	Yes
1671	Gauri	140782	c	c	b	b	a	a	a	a	a	Yes	Yes	Yes	Yes
1672	Nagwa	140783	c	a	c	c	b	b	a	a	a	Yes	Yes	Yes	Yes
1673	Lalpur	140784	c	a	c	c	a	b	a	a	a	Yes	Yes	Yes	Yes
1674	Gegalapur	140785	c	c	c	c	c	c	c	Yes	a	Yes	Yes	Yes	Yes
1675	Hulaspur	140786	c	c	Yes	c	c	c	c	Yes	a	Yes	Yes	Yes	Yes
1676	Laudhora	140787	Yes	c	c	c	c	c	b	Yes	b	Yes	Yes	Yes	Yes
1677	Maghnapur	140788	Yes	c	c	c	Yes	Yes	Yes	Yes	b	Yes	Yes	Yes	Yes
1678	Shahpur	140789	Yes	c	Yes	c	Yes	Yes	Yes	Yes	Yes	Yes	Yes	Yes	Yes
1679	Govrha	140790	Yes	c	c	c	Yes	Yes	Yes	Yes	b	Yes	Yes	Yes	Yes
1680	Tewna	140791	b	b	c	c	c	c	c	Yes	b	Yes	Yes	Yes	Yes
1681	Beruwa	140792	c	c	c	c	c	c	c	Yes	b	Yes	Yes	Yes	Yes
1682	Bhdsen	140793	c	c	c	c	c	c	c	Yes	c	Yes	Yes	Yes	Yes
1683	Antwa	140794	c	c	c	c	c	c	c	Yes	b	Yes	Yes	Yes	Yes
1684	Farenda	140795	c	c	c	c	c	c	c	Yes	b	Yes	Yes	Yes	Yes
1685	Mahmoodpur	140796	Yes	c	c	c	Yes	Yes	Yes	Yes	b	Yes	Yes	Yes	Yes
1686	Alhawa	140797	Yes	c	Yes	c	Yes	Yes	Yes	Yes	Yes	Yes	Yes	Yes	Yes
1687	Mahua Kola	140798	Yes	c	Yes	c	Yes	Yes	Yes	Yes	a	Yes	Yes	Yes	Yes
1688	Chapar Talla	140799	Yes	c	Yes	c	Yes	Yes	Yes	Yes	Yes	Yes	Yes	Yes	Yes
1689	Rampur	140800	c	Yes	c	c	c	a	a	a	a	Yes	Yes	Yes	Yes
1690	Kakapur	140801	c	a	c	c	c	c	a	Yes	a	Yes	Yes	Yes	Yes
1691	Laudh Khera	140802	Yes	c	c	c	Yes	Yes	Yes	Yes	b	Yes	Yes	Yes	Yes
1692	Kulman Khera	140803	Yes	c	c	c	Yes	Yes	Yes	Yes	Yes	Yes	Yes	Yes	Yes
1693	Manikapur	140804	Yes	c	c	c	Yes	Yes	Yes	Yes	b	Yes	Yes	Yes	Yes
1694	Bhatpurwa	140805	c	a	c	c	c	c	a	a	a	Yes	Yes	Yes	Yes
1695	Bahadurpur	140806	c	c	c	c	c	c	c	Yes	a	Yes	Yes	Yes	Yes
1696	Dubra	140807	a	a	c	c	c	c	a	a	b	Yes	Yes	Yes	Yes
1697	Anandpur	140808	Yes	c	c	c	Yes	Yes	Yes	Yes	Yes	Yes	Yes	Yes	Yes
1698	Jarowa	140809	Yes	Yes	Yes	c	c	c	Yes	Yes	Yes	Yes	Yes	Yes	Yes
1699	Shiupuri	140810	c	c	c	c	c	c	c	Yes	b	Yes	Yes	Yes	Yes
1700	Purwa Waji Rao	140811	c	c	c	c	c	c	c	Yes	b	Yes	Yes	Yes	Yes
1701	Shyampur	140812	c	c	c	c	c	c	c	Yes	b	Yes	Yes	Yes	Yes
1702	Kamalpur	140813	Yes	c	c	c	c	c	b	Yes	b	Yes	Yes	Yes	Yes
1703	Malpur	140814	b	b	c	c	c	c	b	Yes	b	Yes	Yes	Yes	Yes
1704	Adampur	140815	b	b	c	c	c	c	b	Yes	b	Yes	Yes	Yes	Yes
1705	Aema	140816	b	b	c	c	c	c	a	a	a	Yes	Yes	Yes	Yes
1706	Paliya Ray Singh	140817	Yes	c	Yes	c	c	c	b	Yes	b	Yes	Yes	Yes	Yes
1707	Raghunathpur	140818	Yes	c	c	c	c	c	b	Yes	b	No	No	No	No
1708	Bhelawan	140819	Yes	c	c	c	c	c	c	Yes	c	Yes	Yes	Yes	Yes
1709	Jagdispur	140820	Yes	c	c	c	c	Yes	Yes	Yes	b	Yes	Yes	Yes	Yes
1710	Kakrali	140821	Yes	c	c	c	Yes	Yes	Yes	Yes	b	Yes	Yes	Yes	Yes

**Census of India 2011- Village Directory**  
Amenities and Land use ( As in 2009 )

Sr. No.	Name village	Location code no.	Land Use												
			Nearest Town		Area under different types of land use ( in hectares rounded up to one decimal place)										
			Name	Distance range code i.e. a for < 5 Kms. b for 5-10 Kms and c for 10+ kms.	Forests	Area under Non-agricultural Uses	Barren and Un-cultivable land	Permanent Pastures and Other Grazing Lands	Land Under Miscellaneous Tree Crops etc.	Culturable Waste Land	Fallow lands other than current fallows	Current Fallows	Net Area Sown	Total Irrigated Land Area	Total Un-irrigated Land Area
1	2	3	102	103	104	105	106	107	108	109	110	111	112	113	114

**Name of District:-Hardoi (0155)**

**Name of CD Block:-Kothwan (273)**

1655	Ghrobia	140766	BENIGANJ	a	1.7	4	0	19.2	0	13.9	0	0	1012	1012	0	
1656	Pipri	140767	BENIGANJ	a	0	270	8	2	39	158	141	155	470.1	435.1	35	
1657	Mamrejpur	140768			0.2	82.8	0	5	25.5	5.6	29	30.5	670.6	630.7	39.9	
1658	Newada Lochan	140769			0	51.5	0.1	5.2	4.1	4	24.2	20.9	433.8	406.6	27.2	
1659	Beniganj Dehat	140770	BENIGANJ	a	0	100.6	0.3	10.7	0	12.1	0	15	1128.6	1128.6	0	
1660	Sikanderpur	140771	BENIGANJ	a	7.3	136.6	0.1	4.6	11.8	6.5	8.9	99	1147.9	932.7	215.2	
1661	Umrari	140772	BENIGANJ	b	7.1	33.4	10.2	11	0	2.7	8.6	0	456	456	0	
1662	Girdharpur	140773	BENIGANJ	b	0	35.6	0.2	1.4	2.7	0	1.3	1.6	246.1	243.6	2.5	
1663	Sadpur	140774	BENIGANJ	a	0.7	18.4	0	2.6	6.7	0.2	3.2	0.6	154	143.8	10.2	
1664	Kursi	140775			40.7	2.7	1	4.2	5.8	0.1	5.4	11	137	131.8	5.2	
1665	Muthiya	140776	BENIGANJ	b	2.9	73.9	0	3.8	4.7	9.3	9.8	16.3	360.8	329.3	31.5	
1666	Ant Sant	140777	BENIGANJ	b	2.2	11.4	6.8	12.2	0	2.8	2.1	0	416.9	416.9	0	
1667	Kauro Kalla	140778	BENIGANJ	b	0	47.5	6	4.4	4.9	9.2	4.2	2.5	358.6	356.9	1.7	
1668	Manghawn	140779	BENIGANJ	a	5.1	158.4	21.1	31.2	24.1	18.1	249.1	10.7	1255.7	1097.6	158.1	
1669	Ugpur	140780	BENIGANJ	c	40.8	110	59.2	5.8	1.3	8.1	10.1	1.2	454.4	397.1	57.3	
1670	Kothawan	140781	BENIGANJ	b	0	7.6	50	30.5	46.9	31.1	3.2	18.2	401	387	14	
1671	Gauri	140782	BENIGANJ	b	0	0.6	4.2	0	0	0	0.5	0.2	47.5	47.5	0	
1672	Nagwa	140783	BENIGANJ	b	0	82.3	3.5	3	10	81.5	33.2	6	517.9	489	28.9	
1673	Lalpur	140784	BENIGANJ	b	0.9	0.1	0	0.1	0.1	0.8	0	0.2	9.9	9.9	0	
1674	Gegalapur	140785	BENIGANJ	a	0	21.3	0	4.1	0.6	0.6	2.8	0	135.7	135.7	0	
1675	Hulaspur	140786	BENIGANJ	a	0.7	10.4	0.1	0.8	0	0.9	1.1	0	58.6	58.6	0	
1676	Laudhora	140787	KOTHAWAN	b	0.4	1.7	9.9	4.6	2.9	5.9	11.9	2.2	67.7	65.4	2.3	
1677	Maghnapur	140788	SANDILA	c	0.5	7.9	0	2	0	0	3.2	0.6	56.6	56.6	0	
1678	Shahpur	140789	SANDILA	c	0.2	10.7	0	4.3	0.6	0.6	4.7	1.1	83.7	83.7	0	
1679	Govrha	140790	SANDILA	c	0	11.7	0	0.2	0	0	1.8	0.9	83.1	83.1	0	
1680	Tewna	140791	KOTHAWAN	a	1.5	33	19.8	0	2.9	3.4	96.5	1.9	245	174.6	70.4	
1681	Beruwa	140792	SANDILA	c	41.2	120.8	22.2	0	9.8	172.6	475	7.2	573.5	573.5	0	
1682	Bhdsen	140793	BALAMAU	b	1	26.5	0	4.1	0.9	2.9	9.4	14.2	223.2	211.6	11.6	
1683	Antwa	140794			29.4	48.2	49	8.6	2.3	8.4	293.4	12.1	319.8	319.8	0	
1684	Farenda	140795	SANDILA	c	11.2	45.2	24.4	0	0.7	13.7	12	0.1	600.4	600.4	0	
1685	Mahmoodpur	140796	BENIGANJ	b	0	5.7	0	0	0	0.4	1.4	0.6	121	120	1.4	
1686	Alhawa	140797	BENIGANJ	b	0.3	12.7	0	3.5	1	2.9	13.5	3.9	393.3	378.6	14.7	
1687	Mahua Kola	140798	BENIGANJ	b	0.2	29.8	0	5.1	2	2	1	0	138.9	127.1	11.8	
1688	Chapar Talla	140799	BENIGANJ	b	0.8	21.5	0	5.1	2	4.8	2	4.9	316.2	300	16.2	
1689	Rampur	140800	BENIGANJ	e	4.1	7.8	31.1	0	0.7	15	3	4.8	269	245.5	23.5	
1690	Kakpur	140801	KOTHAWAN	a	20.8	25.6	0	7.2	0	0.4	5.4	0	225.4	225.4	0	
1691	Laudh Khera	140802	BENIGANJ	b	0	3	0	0	0	0	2	0.2	28.7	22.7	6	
1692	Kulman Khera	140803	BENIGANJ	c	0	6.7	0	0	0	0.9	2.8	0.4	40.2	40.2	0	
1693	Manikapur	140804	BENIGANJ	c	0	10.8	3	9.6	2	0	2.5	1.6	61.5	60.5	1	
1694	Bhatpurwa	140805	KOTHAWAN	a	0.2	13.2	0	0.6	0	0.2	1	0	82.5	82.5	0	
1695	Bahadurpur	140806	KOTHAWAN	a	0	29.4	0	10.5	0	0	1	0	105	105	0	
1696	Dubra	140807	KOTHAWAN	a	0	1.6	0	1.3	0	0.1	1.1	6.3	21	18.8	2.2	
1697	Anandpur	140808	BENIGANJ	b	0	5.2	0	0.8	0.2	0	0	0.4	33	30	3.1	
1698	Jarowa	140809	BENIGANJ	b	0	30.1	0	3.7	30	5.1	15.2	5	237.4	200	37.4	
1699	Shiupuri	140810	BENIGANJ	c	0	6.1	9.6	1.1	0.2	0.5	0	1.6	150.5	130.4	20.1	
1700	Purwa Waji Rao	140811	BENIGANJ	c	0	8	11.2	0.4	0.4	0.5	0	3.1	151.5	113.4	38.1	
1701	Shyampur	140812	SANDILA	c	0	19.4	7.5	0	8	0.9	2.1	40.9	139.6	130.8	8.8	
1702	Kamalpur	140813	KOTHAWAN	b	0.7	6.8	1.9	5.5	1	0	1.4	0.4	74.6	68.4	6.1	
1703	Malpur	140814	KOTHAWAN	b	0	2.5	9.8	0.4	0.8	1	1.9	1	67.6	64.2	3.4	
1704	Adampur	140815	KOTHAWAN	b	1.1	15.2	2.3	3.6	0.4	2	20.6	2	141	135.6	5.4	
1705	Aema	140816	KOTHAWAN	b	0.4	14.6	0.7	1.1	0.7	0.3	3.1	1.1	148.3	140.6	7.7	
1706	Paliya Ray Singh	140817	KOTHAWAN	b	0.1	0.6	16.7	18.6	11.6	10.7	18.2	8.6	145.1	145.1	0	
1707	Raghunathpur	140818	KOTHAWAN	b	0	6	0.4	0.4	2.4	0.1	12.7	0.1	63.3	59.4	3.9	
1708	Bhelawan	140819	KOTHAWAN	e	0.3	5.4	1	0	0.7	0.5	2.6	0.3	42	39.8	2.1	
1709	Jagdipur	140820			0	3.5	0	2.5	0	0.8	4.7	0.3	66.5	66.5	0	
1710	Kakrali	140821	SANDILA	c	0	11.1	0	0	0	0.2	0.1	1.4	0.5	48.2	48.2	0

**Census of India 2011- Village Directory**

Amenities and Land use ( As in 2009 )

Sr.No.	Name village	Location code no.	Area irrigated by source (in hectare).					Name of three most important commodities manufactured		
			Canals ( C )	Wells/Tube-wells(W/TW)	Tanks/Lakes(T/L)	Water Falls(WF)	Others(O)	First	Second	Third
1	2	3	115	116	117	118	119	120	121	122

**Name of District:-Hardoi (0155)**

**Name of CD Block:-Kothwan (273)**

1655	Ghrohia	140766	0	1012	0	0	0			
1656	Pipri	140767	0	360.1	75	0	0			
1657	Mamreipur	140768	0	630.7	0	0	0			
1658	Newada Lochan	140769	77.4	329.1	0	0	0			
1659	Bemiganj Dehat	140770	1128.6	0	0	0	0	Plywood	Chura	
1660	Sikanderpur	140771	0	932.7	0	0	0			
1661	Umrari	140772	456	0	0	0	0			
1662	Girdharpur	140773	243.6	0	0	0	0			
1663	Sadipur	140774	0	143.8	0	0	0			
1664	Kursi	140775	0	131.8	0	0	0			
1665	Muthiya	140776	273.4	55.9	0	0	0			
1666	Ant Sant	140777	316.4	100.5	0	0	0			
1667	Kauro Kalla	140778	356.9	0	0	0	0			
1668	Manghawan	140779	898.4	199.2	0	0	0			
1669	Ugpar	140780	357	40.1	0	0	0			
1670	Kothawan	140781	35.8	349.1	2.2	0	0			
1671	Gauri	140782	2	45.4	0	0	0			
1672	Nagwa	140783	0	489	0	0	0			
1673	Lalpur	140784	0	9.9	0	0	0			
1674	Gegalapur	140785	135.7	0	0	0	0			
1675	Hulaspur	140786	58.6	0	0	0	0			
1676	Laudhora	140787	65.4	0	0	0	0			
1677	Maghnapur	140788	33.3	23.3	0	0	0			
1678	Shahpur	140789	30.7	53	0	0	0			
1679	Govrha	140790	30.1	53	0	0	0			
1680	Tewna	140791	130.9	43.8	0	0	0			
1681	Berawa	140792	0	573.5	0	0	0			
1682	Bhdsen	140793	0	211.6	0	0	0			
1683	Antwa	140794	0	319.8	0	0	0			
1684	Farenda	140795	0	600.4	0	0	0			
1685	Mahmoodpur	140796	0	0	0	0	120			
1686	Alhawa	140797	65	0	0	0	313.6			
1687	Mahua Kola	140798	0	0	0	0	127.1			
1688	Chapar Talla	140799	0	0	0	0	300			
1689	Rampur	140800	96.2	115.1	34.2	0	0			
1690	Kakupur	140801	0	225.4	0	0	0			
1691	Laudh Khera	140802	8	0	0	0	14.7			
1692	Kulman Khera	140803	20.1	0	0	0	20.2			
1693	Manikapur	140804	50.5	0	0	0	10			
1694	Bhatpurwa	140805	70.2	12.3	0	0	0			
1695	Bahadurpur	140806	105	0	0	0	0			
1696	Dubra	140807	8.8	10	0	0	0			
1697	Anandpur	140808	30	0	0	0	0			
1698	Jarowa	140809	178.2	0	0	0	21.8			
1699	Shiupuri	140810	60.1	70.2	0	0	0			
1700	Purwa Waji Rao	140811	0	0	113.4	0	0			
1701	Shyampur	140812	130.8	0	0	0	0			
1702	Kamalpur	140813	68.4	0	0	0	0			
1703	Mallpur	140814	64.2	0	0	0	0			
1704	Adampur	140815	80.4	55.1	0	0	0			
1705	Aema	140816	140.6	0	0	0	0			
1706	Paliya Ray Singh	140817	145.1	0	0	0	0			
1707	Raghnathpur	140818	59.4	0	0	0	0			
1708	Bhelawan	140819	39.8	0	0	0	0			
1709	Jagdispur	140820	25.1	41.4	0	0	0			
1710	Kakrali	140821	28.2	20	0	0	0			

**Census of India 2011- Village Directory**  
Amenities and Land use ( As in 2009 )

Sr.No.	Name village	Location code no.	Total area of the village ( in hectares rounded up to one decimal place)	Total population ( 2011 census )	Number of households (2011 census)	Number of educational amenities available. (If not available within the village , the distance range code viz; a for < 5 Kms, b for 5-10 Kms and c for 10+ kms of nearest place where facility is available is given).													
1	2	3	4	5	6	7	8	9	10	11	12	13	14	15	16	17	18	19	20
						Pre-Primary school (PP)	Primary school (P)	Middle school (M)	Secondary School (S)	Senior Secondary school (SS)	Degree college of arts, science & commerce (ASC)	Engineering college(EC)	Medical college (MC)	Management institute (MI)	Polytechnic (Pt)	Vocational training school /ITI	Non-formal training centre (NFTC)	Special school for disabled (SSD)	Others (specify)

**Name of District:-Hardoi (0155)**

**Name of CD Block:-Kothwan (273)**

1711	Pirkapur	140822	117.6	1488	293	c		2	1	b	c	c	c	c	c	c	c	c	c	c
1712	Thana	140823	205.9	1642	328	1	a	2	2	e	e	e	e	e	e	e	e	e	e	e
1713	Rampur	140824	35.3	75	17	e	a	a	e	e	e	e	e	e	e	e	e	e	e	e
1714	Mahmoodpur	140825	57.4	474	88	c		2	c	c	c	c	c	c	c	c	c	c	c	c
1715	Teriya	140826	119.8	1015	184	c		1	b	b	b	e	e	e	e	e	e	e	e	e
1716	Chuglahar	140827	49.4	117	14	e	a	a	c	e	e	e	e	e	e	e	e	e	e	e
1717	Mathura Garhi	140828	52	265	29	e	a	a	c	e	c	c	e	e	e	e	e	e	e	e
1718	Bhangaon	140829	634	3387	567	c		2	1	b	a	b	e	e	e	e	e	e	e	e
1719	Ashapur	140830	161.6	472	97	e	a	a	b	b	b	b	e	e	e	e	e	e	e	e
1720	Kalhepur	140831	217.2	1087	195	e		1	1	a	b	e	e	e	e	e	e	e	e	e
1721	Katghara	140832	181.5	724	126	c		1	a	b	b	e	e	e	e	e	e	e	e	e
1722	Atsaliya Bhour	140833	154.8	640	110	c		1	a	b	b	e	e	e	e	e	e	e	e	e
1723	Harraiya	140834	1263	4624	776	2	2	2	2	b	b	e	e	e	e	e	e	e	e	e
1724	Kansuwa	140835	145.6	801	137	c		2	1	1	e	e	e	e	e	e	e	e	e	e
1725	Barsanda	140836	457.5	2233	390	e		2	2	c	e	e	e	e	e	e	e	e	e	e
1726	Arkha	140837	53.6	337	74	e	a	a	a	b	e	e	e	e	e	e	e	e	e	e
1727	Pakra Diwan	140838	66.7	197	42	c		a	a	b	e	e	e	e	e	e	e	e	e	e
1728	Kalyanmal	140839	1164.2	8295	1532	1	2	1	a	a	c	e	e	e	e	e	e	e	e	e
1729	Keema	140840	57.4	356	81	e		a	b	b	e	e	e	e	e	e	e	e	e	e
1730	Korori	140841	39.2	421	87	c		a	b	b	e	e	e	e	e	e	e	e	e	e
1731	Fantehpur	140842	359.9	1070	187	c		1	b	b	b	e	e	e	e	e	e	e	e	e
1732	Bhikhpur Eama	140843	709.8	2573	478	1	2	2	b	b	e	e	e	e	e	e	e	e	e	e
1733	Gathiya	140844	288.4	959	165	c		1	a	b	b	e	e	e	e	e	e	e	e	e
1734	Raypur	140845	176.3	843	182	c		1	1	a	e	e	e	e	e	e	e	e	e	e
1735	Shankarpur	140846	201.7	783	153	e		1	a	a	e	e	e	e	e	e	e	e	e	e
1736	Jaitapur	140847	40.9	279	49	e		a	a	c	e	c	e	e	e	e	e	e	e	e
1737	Naramadnapur	140848	354.3	1269	253	c		1	1	a	e	e	e	e	e	e	e	e	e	e
1738	Harpalpur	140849	177.2	1481	269	e		1			e	e	e	e	e	e	e	e	e	e
1739	Janigaon	140850	875.7	5817	1079	1	2	2	1	e	e	e	e	e	e	e	e	e	e	e
1740	Jugrajpur	140851	231.3	1011	177	c		1	1	b	e	e	e	e	e	e	e	e	e	e
<b>Block T O T A L :</b>			<b>29810.7</b>	<b>175649</b>	<b>32220</b>	<b>16</b>	<b>105</b>	<b>50</b>	<b>14</b>	<b>4</b>	<b>2</b>	<b>0</b>	<b>0</b>	<b>0</b>	<b>0</b>	<b>0</b>	<b>0</b>	<b>0</b>	<b>0</b>	<b>0</b>

**Census of India 2011- Village Directory**

Amenities and Land use ( As in 2009 )

Sr.No.	Name village	Location code no.	Number of Medical Amenities available. (If not available within the village, the distance range code viz: a for < 5 Kms, b for 5-10 Kms and c for 10+ kms of nearest place where facility is available is given).										Number of Non-Government Medical Amenities available.								Availability of drinking water - Yes / No							
			Community health centre (CHC)	Primary health centre (PHC)	Primary health sub centre (PHS)	Maternity and child welfare centre (MCW)	T.B. clinic (TBC)	Hospital-allopathic (HA)	Hospital-alternative medicine (HO)	Dispensary (D)	Veterinary hospital (VH)	Mobile health clinic (MHC)	Family welfare centre (FWC)	Charitable non Govt. hospital/Nursing home.	Medical practitioner with MBBS Degree	Medical practitioner with other degree	Medical practitioner with no degree	Traditional practitioner and faith healer.	Medicine Shop	Others	Tap water (Treated/Untreated)	Well water (Covered / Uncovered well)	Hand Pump	Tube wells / Bore well	Spring	River / Canal	Tank / Pond / Lake	Others
1	2	3	21	22	23	24	25	26	27	28	29	30	31	32	33	34	35	36	37	38	39	40	41	42	43	44	45	46

**Name of District:-Hardoi (0155)**

**Name of CD Block:-Kothwan (273)**

1711	Pirkapur	140822	e	c	b	e	c	c	e	c	b	c	c	0	0	0	0	0	0	0	Yes	Yes	Yes	Yes	No	Yes	Yes	No	
1712	Thana	140823	e	e	a	e	c	e	e	c	a	c	c	0	0	0	0	0	0	0	Yes	Yes	Yes	Yes	No	Yes	Yes	No	
1713	Rampur	140824	e	e	a	e	e	e	e	c	a	c	c	0	0	0	0	0	0	0	Yes	Yes	Yes	Yes	No	No	No	No	
1714	Mahmoodpur	140825	e	c	a	c	e	c	c	c	a	c	c	0	0	0	0	0	0	0	Yes	Yes	Yes	Yes	No	No	No	Yes	
1715	Teriya	140826	e	e	a	e	c	c	e	c	a	c	c	0	0	0	0	0	0	0	Yes	Yes	Yes	Yes	No	Yes	Yes	No	
1716	Chuglahar	140827	e	e	a	e	c	c	e	c	a	c	c	0	0	0	0	0	0	0	Yes	Yes	Yes	Yes	No	No	Yes	No	
1717	Mathura Garhi	140828	e	c	a	e	c	c		c	a	c	c	0	0	0	0	0	0	0	Yes	Yes	Yes	Yes	No	No	Yes	No	
1718	Bhangaon	140829	b	b	b	b	b	b	b	b	b	b	b	0	0	0	0	0	0	0	Yes	Yes	Yes	No	No	No	No	No	
1719	Ashapur	140830	b	b	b	b	b	b	b	b	b	b	b	0	0	0	0	0	0	0	Yes	Yes	Yes	No	No	No	Yes	No	
1720	Kalhepur	140831	b	b	b	b	b	b	b	b	b	b	b	0	0	0	0	0	0	0	Yes	Yes	Yes	Yes	No	No	No	No	
1721	Katghara	140832	e	c	e	c	c	e	e	c	c	c	c	0	0	0	0	0	0	0	Yes	Yes	Yes	Yes	No	Yes	Yes	No	
1722	Atsaliya Bhour	140833	c	b	a	b	e	c	e	c	b	b	c	0	0	0	0	0	0	0	Yes	Yes	Yes	Yes	No	Yes	No	No	
1723	Harraiya	140834	e	e	e	e	e	e	e	e	e	e	e	0	0	0	0	0	0	0	Yes	Yes	Yes	Yes	No	No	Yes	No	
1724	Kansuva	140835	e	a	a	e	c	c	e	c	c	c	c	0	0	0	0	0	0	0	Yes	Yes	Yes	Yes	No	Yes	Yes	No	
1725	Barsanda	140836	e	a	a	e	c	c	e	c	e	c	c	0	0	0	0	0	0	0	Yes	Yes	Yes	Yes	No	Yes	Yes	No	
1726	Arka	140837	e	b	a	b	e	c	e	b	b	c	b	0	0	0	0	0	0	0	Yes	Yes	Yes	Yes	No	No	No	No	
1727	Pakra Diwan	140838	b	b	b	b	b	b	b	b	b	b	b	0	0	0	0	0	0	0	Yes	Yes	Yes	Yes	No	No	No	No	
1728	Kalyammal	140839					1	b	1	1	b	1		0	0	0	0	0	0	2	0	Yes	Yes	Yes	Yes	No	No	No	No
1729	Keema	140840	b	b	b	b	b	b	b	b	b	b	b	0	0	0	0	0	0	0	Yes	Yes	Yes	Yes	No	No	No	No	
1730	Korori	140841	e	b	a	e	c	e	c	e	c	c	e	0	0	0	0	0	0	0	Yes	Yes	Yes	Yes	No	No	No	No	
1731	Famtehpur	140842	e	e	b	e	c	e	e	b	b	c	e	0	0	0	0	0	0	0	Yes	Yes	Yes	Yes	No	No	Yes	No	
1732	Bhikhpur Eama	140843	e	e	b	e	c	e	c	e	e	c	e	0	0	0	0	0	0	0	Yes	Yes	Yes	Yes	No	Yes	Yes	No	
1733	Gathiya	140844	e	c	b	c	e	c		c	c	c	c	0	0	0	0	0	0	0	Yes	Yes	Yes	Yes	No	Yes	No	No	
1734	Raypur	140845	e	e	a	e	c	e	e	a	b	c	c	0	0	0	0	0	0	0	Yes	Yes	Yes	No	No	No	Yes	No	
1735	Shankarpur	140846	e	e	a	e	c	e	e	a	b	c	c	0	0	0	0	0	0	0	Yes	Yes	Yes	Yes	No	Yes	Yes	No	
1736	Jaitapur	140847	e	e	a	e	c	e	c	a	b	c	c	0	0	0	0	0	0	0	Yes	Yes	Yes	Yes	No	No	Yes	No	
1737	Naramadnipur	140848	e	e	a	e	c	e	e	a	b	c	c	0	0	0	0	0	0	0	Yes	Yes	Yes	Yes	No	No	Yes	No	
1738	Harpalpur	140849	e	e	e	e	c	e	e	a	c	c	e	0	0	0	0	0	0	0	Yes	Yes	Yes	Yes	No	No	Yes	No	
1739	Janigaon	140850	e	1	1	e	c	c	1	a	c	c	e	0	0	0	0	0	0	0	Yes	Yes	Yes	Yes	No	No	No	No	
1740	Jugrajpur	140851	e	c	b	e	c	c		c	c	c	c	0	0	0	0	0	0	0	Yes	Yes	Yes	Yes	No	Yes	Yes	No	
<b>Block T O T A L :</b>				<b>2</b>	<b>2</b>	<b>3</b>	<b>2</b>	<b>11</b>	<b>10</b>	<b>19</b>	<b>20</b>	<b>10</b>	<b>4</b>	<b>2</b>	<b>8</b>	<b>27</b>	<b>26</b>	<b>30</b>	<b>42</b>	<b>61</b>	<b>10</b>	<b>86</b>	<b>86</b>	<b>86</b>	<b>66</b>	<b>2</b>	<b>31</b>	<b>62</b>	<b>1</b>

**Census of India 2011- Village Directory**

Amenities and Land use ( As in 2009 )

Sr.No.	Name village	Location code no.	Availability of toilet & others Yes / No							Communication and transport facilities (If amenities available code -Yes is given except for Village Pin Code , If not available within the village , the distance range code viz; a for < 5 Kms, b for 5-10 Kms and c for 10+ kms of nearest place where facility is available is given).																							
			Community toilet including bath.	Community toilet excluding bath.	Rural sanitary mart or sanitary hardware outlet available near the village.	Community bio- gas or recycle of waste for productive use.	Post office(PO)	Sub post office (SPO)	Post & Telegraph office (P&TO)	Village Pin Code	Telephones ( Land lines)	Public call office (PCO)	Mobile phone coverage	Internet cafes/ Common service centre (CSC)	Private courier facility	Bus service (Public & Private)	Railway stations	Auto/Modified Autos	Taxis and Vans	Tractors	Cycle-pulled rickshaws(Manual & Machine driven)	Carts driven by animals	Sea /River ferry service										
1			47	48	49	50	51	52	53	54	55	56	57	58	59	60	61	62	63	64	65	66	67										

**Name of District:-Hardoi (0155)**

**Name of CD Block:-Kothwan (273)**

1711	Pirkapur	140822	No	No	No	No	c	a	c	241204	c	c	Yes	c	c	a	c	b	b	Yes	c		
1712	Thana	140823	No	No	No	No	e	b	c	241204	c	c	Yes	c	c	Yes	c	b	b	b	c	Yes	
1713	Rampur	140824	No	No	No	No	e	a	c	241204	c	c	a	e	e	a	a	e	a	c		e	
1714	Mahmoodpur	140825	No	No	No	No	c	a	c	241204	c	c	a	c	c	Yes	c	c	Yes	c	Yes	Yes	
1715	Teriya	140826	No	No	No	No	e	Yes	c	241204	c	a	Yes	c	c	a	c	b	b	Yes	c	a	
1716	Chuglahar	140827	No	No	No	No	e	a	c	241204	c	c	Yes	e	e	a	e	b	a		c		
1717	Mathura Garhi	140828	No	No	No	No	e	a	c	241204	c	c	Yes	c	c	a	c	b	a		c		
1718	Bhangaon	140829	No	No	No	No	b	c	b	241304	b	b	Yes	Yes	c	b	c	c	b	Yes	c	Yes	
1719	Ashapur	140830	No	No	No	No	b	a	b	241304	b	b	Yes	b	e	b	e	b	b	Yes	b	Yes	
1720	Kalhepur	140831	No	No	No	No	b	a	b	241304	b	b	Yes	c	e	b	e	c	b	Yes	c	Yes	
1721	Katghara	140832	No	No	No	No	b	a	b	241304	a	b	Yes	c	c	b	c	b	b	b	e	Yes	
1722	Atsaliya Bhour	140833	No	No	No	No	e	a	c	241304	b	b	Yes	c	e	a	e	a	a	a			
1723	Harraiya	140834	No	No	No	No	b	Yes	c		c	e	Yes	Yes	e	b	e	b	b	Yes	c	Yes	
1724	Kansuwa	140835	No	No	No	No	e	a	c	241304	c	c	Yes	c	c	b	c	b	b	b			
1725	Barsanda	140836	No	No	No	No	e	a	c	241304	c	c	Yes	Yes	e	b	c	b	b	b			
1726	Arka	140837	No	No	No	No	e	a	c	241304	b	b	a	e	e	b	e	b	b	b		e	
1727	Pakra Diwan	140838	No	No	No	No	b	a	b	241304	a	a	a	b	c	b	c	b	b	Yes		Yes	
1728	Kalyammal	140839	No	No	No	No	e	Yes	c	241304	Yes	Yes	Yes	Yes	e	Yes	c	b	b	b	c	Yes	Yes
1729	Keema	140840	No	No	No	No	e	b	c	241304	Yes	b	b	e	e	a	c	e	b	c	c	a	
1730	Korori	140841	No	No	No	No	e	a	e		c	c	b	c	c	a	e	a	a	a	c		
1731	Fantehpur	140842	No	No	No	No	b	b	c		b	b	Yes	c	c	b	c	b	b	Yes		b	
1732	Bhikhpur Eama	140843	No	No	No	No	e	Yes	c	241304	b	b	Yes	Yes	e	b	e	b	b	Yes	Yes	Yes	
1733	Gathiya	140844	No	No	No	No	c	b	c	241202	b	b	Yes	c	c	b	c	c	b	Yes	Yes	Yes	
1734	Raypur	140845	No	No	No	No	e	a	c		a	a	Yes	c	c	b	c	b	b	Yes		a	
1735	Shankarpur	140846	No	No	No	No	b	a	c		a	a	Yes	c	e	b	e	b	b	Yes		a	
1736	Jaitapur	140847	No	No	No	No	b	a	c		a	a	Yes	c	c	b	c	b	b	Yes		a	
1737	Naramadnapur	140848	No	No	No	No	b	a	c		a	a	Yes	c	c	a	c	b	b	Yes		a	
1738	Harpalpur	140849	No	No	No	No	b	b	c		Yes		Yes	c	e	a	c	b	b	Yes			
1739	Janigaon	140850	No	No	No	No	b	Yes	c		Yes	Yes	Yes	Yes	e	a	e	b	b	Yes		Yes	
1740	Jugrajpur	140851	No	No	No	No	e	b	c	241202	b	b	Yes	c	c	b	c	b	b	Yes	Yes	Yes	
<b>Block T O T A L :</b>			<b>0</b>	<b>0</b>	<b>1</b>	<b>0</b>	<b>4</b>	<b>12</b>	<b>0</b>	<b>52</b>	<b>14</b>	<b>5</b>	<b>79</b>	<b>28</b>	<b>0</b>	<b>9</b>	<b>2</b>	<b>2</b>	<b>9</b>	<b>42</b>	<b>15</b>	<b>56</b>	<b>3</b>



**Census of India 2011- Village Directory**

Amenities and Land use ( As in 2009 )

Sr.No.	Name village	Location code no.	Village connected to highways,village roads, banks & credit societies (If amenities available code -Yes is given, If not available within the village , the distance range code viz; a for < 5 Kms, b for 5-10 Kms and c for 10+ kms of nearest place where facility is available is given).																Availability of miscellaneous facilities (If amenities available code -Yes is given, If not available within the village , the distance range code viz; a for < 5 Kms, b for 5-10 Kms and c for 10+ kms of nearest place where facility is available is given).															
			68	69	70	71	72	73	74	75	76	77	78	79	80	81	82	83	84	85	86	87	88											
			Connected to national highway(NH)	Connected to state highway(SH)	Connected to major district road (MDR)	Connected to others district road	Pucca roads	Kutcheha roads	Water bounded macadam(WBM) roads	Navigable waterway (river/canal)(NW)	Footpaths (FP)	Commercial & Co-operative Banks	ATM	Agricultural Credit Societies	Self-Help Group (SHG)	Public distribution system (PDS) shop	Mandis / Regular market	Weekly Haat	Agricultural marketing society	Integrated Child Development Scheme (Nutritional Centres)	Anganwadi Centre (Nutritional Centres)	Others (Nutritional Centres)	ASHA (Accredited Social Health Activist)											
1	2	3	68	69	70	71	72	73	74	75	76	77	78	79	80	81	82	83	84	85	86	87	88											

**Name of District:-Hardoi (0155)**

**Name of CD Block:-Kothwan (273)**

1711	Pirkapur	140822	c	c	c	Yes	Yes	Yes	Yes		Yes	b	c	c	Yes	Yes	Yes	Yes	Yes	Yes	Yes	Yes	Yes
1712	Thana	140823	c	c		Yes	Yes	Yes				b	c	c	Yes	Yes	Yes	Yes	Yes	Yes	Yes	Yes	Yes
1713	Rampur	140824	c	c	c	Yes	Yes	Yes	Yes		Yes	a	c	c	Yes	a	b	Yes	Yes	Yes	Yes	Yes	Yes
1714	Mahmoodpur	140825	c	c	Yes	Yes		Yes	Yes		Yes	a	c	c	Yes	a	b	Yes	Yes	Yes	Yes	Yes	Yes
1715	Teriya	140826	c	c	a	b	Yes	Yes	Yes			a	c	c	a	Yes	c	Yes	Yes	Yes	Yes	Yes	Yes
1716	Chuglahar	140827		a	a						Yes	a	c	c	Yes	a	b	a	a	Yes	Yes	Yes	Yes
1717	Mathura Garhi	140828	c	c	c	Yes		Yes	Yes		Yes	a	c	c	Yes	a	b	Yes	Yes	Yes	Yes	Yes	Yes
1718	Bhangaon	140829	c	c	b			Yes	Yes			c	c	b	b	Yes	b	Yes	Yes	b	Yes	Yes	Yes
1719	Ashapur	140830	c	c	b			Yes	Yes			c	c	b	b	a	a	c	c	c	b	Yes	Yes
1720	Kalhepur	140831	c	c	b		a	Yes	Yes			c	c	b	Yes	Yes	c	a	b	b	b	Yes	Yes
1721	Katghara	140832	c	c	b			Yes	Yes			b	c	c	b	Yes	c	a	c	c	b	Yes	Yes
1722	Atsaliya Bhour	140833	c	c	c	a	Yes			Yes	Yes	c	c	a	Yes	a	c	a	c	b	b	Yes	a
1723	Harraiya	140834	c	c	Yes	Yes	Yes	Yes		Yes	Yes	c	c	b	Yes	Yes	c	Yes	c	c	Yes	Yes	Yes
1724	Kansuwa	140835	c	c	c	b	Yes	Yes		Yes	Yes	c	c	b	Yes	Yes	c	b	c	c	c	Yes	Yes
1725	Barsanda	140836	c	c	c	b	Yes	Yes		Yes		c	c	b	Yes	Yes	c	b	c	c	c	c	Yes
1726	Arkha	140837	c	c	c	b	a	Yes		Yes		c	c	a	Yes	a	c	b	c	a	a	Yes	a
1727	Pakra Diwan	140838	c	c	b		Yes		Yes			c	c	b	b	a	b	Yes	Yes	Yes	Yes	Yes	Yes
1728	Kalyanmal	140839	c	Yes	c	c	Yes	Yes	Yes	Yes	Yes	b	c	c	Yes	Yes	Yes	b	c	Yes	Yes	Yes	Yes
1729	Keema	140840	c	Yes	c	c	Yes	Yes	Yes	Yes		b	c	c	b	b	b	Yes	b	Yes	Yes	Yes	b
1730	Korori	140841	c	c	c	a	Yes					c	c	b	Yes	a	c	a	c	c	c	Yes	a
1731	Fantehpur	140842	c	c	c	b		Yes				b	c	b	b	Yes	c	b	c	c	b	Yes	b
1732	Bhikhpur Eama	140843	c	c	Yes	Yes	Yes	Yes		Yes		b	c	b	Yes	Yes	c	a	c	c	Yes	Yes	Yes
1733	Gathiya	140844	c	c	b	b	a	Yes		Yes		b	c	b	Yes	a	c	a	c	c	Yes	Yes	Yes
1734	Raypur	140845	c	c	c	b	Yes	Yes	a			b	c	b	a	Yes	c	a	c	c	a	Yes	Yes
1735	Shankarpur	140846	c	c	c	b		Yes	Yes			b	c	b	a	a	c	a	c	c	Yes	Yes	Yes
1736	Jaitapur	140847	c	c	c	b	Yes	Yes	a			b	c	b	a	a	c	a	c	c	a	a	a
1737	Naramadnapur	140848	c	c	c	a		Yes	Yes			b	c	b	a	Yes	c	a	c	c	Yes	Yes	Yes
1738	Harpalpur	140849	c	c	c	a		Yes	Yes			a	c	a	Yes	Yes	c	Yes	c	c	Yes	c	Yes
1739	Danigaon	140850	c	c	c	a		Yes	Yes			a	c	a	Yes	Yes	c	Yes	c	c	Yes	Yes	Yes
1740	Jugrajpur	140851	c	c	Yes	Yes	Yes	Yes		Yes		b	c	b	Yes	Yes	c	Yes	c	c	Yes	Yes	Yes
<b>Block T O T A L :</b>			<b>0</b>	<b>9</b>	<b>17</b>	<b>22</b>	<b>59</b>	<b>69</b>	<b>50</b>	<b>23</b>	<b>32</b>	<b>3</b>	<b>0</b>	<b>1</b>	<b>64</b>	<b>58</b>	<b>19</b>	<b>40</b>	<b>33</b>	<b>30</b>	<b>69</b>	<b>82</b>	<b>71</b>

Sr. No.	Name village	Location code no.	Availability of miscellaneous facilities (If amenities available code -Yes is given, If not available within the village , the distance range code viz; a for < 5 Kms, b for 5-10 Kms and c for 10+ kms of nearest place where facility is available is given).														Availability of electricity (Yes/No)	
			Community centre with/without TV	Sports Field,	Sports Club / Recreation Centre	Cinema / Video Hall	Public Library	Public Reading Room	Newspaper Supply	Assembly Polling station	Birth & Death Registration Office	Power Supply for Domestic Use (ED)	Power Supply for Agricultural Use (EAG)	Power Supply for Commercial Use (EC)	Power Supply for All Uses (EA)			
1	2	3	89	90	91	92	93	94	95	96	97	98	99	100	101			

**Name of District:-Hardoi (0155)**

**Name of CD Block:-Kothwan (273)**

1711	Pirkapur	140822	Yes	c	Yes	c	Yes	Yes	Yes	Yes	Yes	Yes	Yes	Yes	Yes
1712	Thana	140823	Yes	c	Yes	Yes	Yes	Yes	Yes	Yes	Yes	Yes	Yes	Yes	Yes
1713	Rampur	140824	Yes	c	c	c	Yes	Yes	Yes	Yes	b	Yes	Yes	Yes	Yes
1714	Mahmoodpur	140825	Yes	c	c	c	Yes	Yes	Yes	Yes	b	Yes	Yes	Yes	Yes
1715	Teriya	140826	Yes	c	Yes	Yes	Yes	Yes	Yes	Yes	Yes	Yes	Yes	Yes	Yes
1716	Chuglahar	140827	Yes	c	c	c	a	Yes	Yes	Yes	b	Yes	Yes	Yes	Yes
1717	Mathura Garhi	140828	Yes	c	c	c	Yes	Yes	Yes	Yes	b	Yes	Yes	Yes	Yes
1718	Bhengaon	140829	b	b	c	c	c	c	b	Yes	b	Yes	Yes	Yes	Yes
1719	Ashapur	140830	b	a	c	c	c	c	b	a	b	Yes	Yes	Yes	Yes
1720	Kalhepur	140831	b	e	c	c	e	c	e	Yes	b	Yes	Yes	Yes	Yes
1721	Katghara	140832	b	c	e	c	c	c	b	Yes	b	Yes	Yes	Yes	Yes
1722	Aisaliya Bhour	140833	c	c	c	c	c	Yes	c	a	b	Yes	Yes	Yes	Yes
1723	Harraiya	140834	Yes	Yes	c	e	e	c	e	Yes	c	Yes	Yes	Yes	Yes
1724	Kansuwa	140835	c	c	c	c	c	c	c	Yes	c	Yes	Yes	Yes	Yes
1725	Barsanda	140836	c	c	c	c	c	c	c	Yes	c	Yes	Yes	Yes	Yes
1726	Arkha	140837	c	e	c	e	e	c	e	a	b	No	No	No	No
1727	Pakra Diwan	140838	Yes	c	c	c	c	e	b	Yes	b	No	No	No	No
1728	Kalyanmal	140839	c	Yes	c	c	Yes	Yes	Yes	Yes	Yes	Yes	Yes	Yes	Yes
1729	Keema	140840	Yes	c	c	c	Yes	Yes	Yes	Yes	b	Yes	Yes	Yes	Yes
1730	Korori	140841	c	c	c	c	c	c	c	a	c	No	No	No	No
1731	Fantehpur	140842	c	c	c	c	c	c	c	Yes	c	Yes	Yes	Yes	Yes
1732	Bhikhpur Eama	140843	c	b	Yes	c	c	c	c	c	c	Yes	Yes	Yes	Yes
1733	Gathiya	140844	c	b	c	c	c	c	c	Yes	c	Yes	Yes	Yes	Yes
1734	Raypur	140845	c	c	c	c	c	c	c	Yes	c	Yes	Yes	Yes	Yes
1735	Shankarpur	140846	c	c	c	c	c	c	c	Yes	c	Yes	Yes	Yes	Yes
1736	Jaitapur	140847	c	c	c	c	c	c	c	a	c	Yes	Yes	Yes	Yes
1737	Naramadnapur	140848	c	c	c	c	c	c	c	Yes	c	Yes	Yes	Yes	Yes
1738	Harpalpur	140849	c	c	c	c	c	c	c	Yes	c	Yes	Yes	Yes	Yes
1739	Janigaon	140850	c	e	c	c	e	c	e	Yes	c	Yes	Yes	Yes	Yes
1740	Jugrajpur	140851	c	c	e	c	c	e	c	Yes	c	Yes	Yes	Yes	Yes
<b>Block T O T A L :</b>			<b>35</b>	<b>12</b>	<b>12</b>	<b>3</b>	<b>25</b>	<b>26</b>	<b>25</b>	<b>70</b>	<b>16</b>	<b>82</b>	<b>82</b>	<b>82</b>	<b>82</b>

**Census of India 2011- Village Directory**  
Amenities and Land use ( As in 2009 )

Sr. No.	Name village	Location code no.	Land Use												
			Nearest Town		Area under different types of land use ( in hectares rounded up to one decimal place)										
			Name	Distance range code i.e. a for < 5 Kms. b for 5-10 Kms and c for 10+ kms.	Forests	Area under Non-agricultural Uses	Barren and Un-cultivable land	Permanent Pastures and Other Grazing Lands	Land Under Miscellaneous Tree Crops etc.	Culturable Waste Land	Fallow lands other than current fallows	Current Fallows	Net Area Sown	Total Irrigated Land Area	Total Un-irrigated Land Area
1	2	3	102	103	104	105	106	107	108	109	110	111	112	113	114

**Name of District:-Hardoi (0155)**

**Name of CD Block:-Kothwan (273)**

1711	Pirkapur	140822			0	19.1	0	1.8	0.2	0.6	5.2	0.6	90.1	90.1	0		
1712	Thana	140823	SANDILA	c	0.3	22	0	18.4	0.6	0.8	3.9	6.8	153.9	153.9	0		
1713	Rampur	140824	SANDILA	e	0	1.7	0	0.6	1	0	1.6	0	30.3	30.3	0		
1714	Mahmoodpur	140825	SANDILA	c	1.8	3.3	0	3.2	0.3	0.5	0.7	0.7	47.4	43.4	4		
1715	Teriya	140826	SANDILA	c	0	13.8	0	4.6	1.5	2.6	5.3	1.7	90.4	90.4	0		
1716	Chuglahar	140827	SANDIAL	e	6.7	2.6	0	0	0	1.5	1	3.2	34.4	34.4	0		
1717	Mathura Garhi	140828	SANDILA	c	2.4	4.6	0	2.9	1.6	0.4	4.8	0.8	35.2	35.2	0		
1718	Bhengaon	140829	KOTHAWAN	b	0	27	40.1	17.1	5.7	5.1	40.1	2.2	496.6	410.5	86.1		
1719	Ashapur	140830	KOTHAWAN	b	0	3.4	14.1	2.7	2.2	0.2	1.1	0.7	137.3	95.2	42.1		
1720	Kalhepur	140831	KOTHAWAN	b	0.2	10	30.8	0	6	5.2	10	2.4	152.7	114.5	38.2		
1721	Katghara	140832	KOTHAWAN	b	0	9.1	11.9	1.4	1.3	1.1	0.4	1.7	154.6	116.4	38.2		
1722	Atsaliya Bhour	140833			0	16.9	0	4	0.9	1.5	16.1	3.8	111.6	91.7	19.9		
1723	Harraiya	140834			49.7	299.7	16.3	53.4	24.4	56.2	11	43.1	710	472.7	236.3		
1724	Kansuwa	140835	BENIGANJ	e	0	15.8	0.1	1.3	0.3	0.9	1.1	24.4	101.8	87.6	14.2		
1725	Barsanda	140836	BENIGANJ	e	0	49.4	0	15.6	5.4	3.2	36.5	62.3	285	285	0		
1726	Arkha	140837	BENIGANJ	e	0	3.3	0	0	0	0	0.6	3.1	46.6	45.9	0.7		
1727	Pakra Diwan	140838	KOPT		0	1.3	4	0	1.2	0.1	0.3	0.3	59.5	39.4	20.1		
1728	Kalyanmal	140839	BENIGANJ	e	25.7	135.5	0	28.6	20	4.4	50.3	18.5	881.2	881.2	0		
1729	Keema	140840			0	4.6	0.4	1.1	0.2	0.7	0	1.8	48.6	42.6	6		
1730	Korori	140841	BENIGANJ	c	0	6.1	0.1	0.4	0.1	1.2	3.1	0.4	27.8	21.1	6.7		
1731	Fantehpur	140842	SANDILA	c	0	23.4	0	3.4	4.1	3.8	36	8.4	280.8	280.8	0		
1732	Bhikhpur Eama	140843	SANDILA	e	0	26.8	0.6	0	0.8	47	31.8	19.4	583.5	583.5	0		
1733	Gathiya	140844	SANDILA	c	0	25.2	0	0	1	10.8	12.7	22.6	216.1	216.1	0		
1734	Raypur	140845	SANDILA 36		0	14.8	0	0	44.4	0.3	36.4	2.9	77.4	77.4	0		
1735	Shankarpur	140846	SANDILA	e	0	14.7	0	2.5	10.4	0.9	28.1	3.2	139.9	139.9	0		
1736	Jaitapur	140847	SANDILA	e	0	3.2	0	0.8	0.5	1.3	1.5	0.4	33.1	33.1	0		
1737	Naramadnapur	140848	SANDILA	c	0	65	0	1.3	50.7	1	16	2	218.2	218.2	0		
1738	Harpalpur	140849	SANDILA	e	0	21.8	0.5	1	20.9	0.2	24.6	2.2	106	106	0		
1739	Janigaon	140850	SANDILA	e	0	94.2	0.2	11.5	50.7	1.8	36	10.8	670.4	670.4	0		
1740	Jugrajpur	140851	SANDILA	c	0	28.5	0	0	47.3	3.8	0	0.8	150.8	150.8	0		
<b>Block T O T A L :</b>					<b>0</b>	<b>0</b>	<b>311.5</b>	<b>2833.9</b>	<b>510.4</b>	<b>444.2</b>	<b>576.3</b>	<b>779.3</b>	<b>1982.4</b>	<b>768.4</b>	<b>21608.6</b>	<b>20171.5</b>	<b>1436.4</b>

**Census of India 2011- Village Directory**  
Amenities and Land use ( As in 2009 )

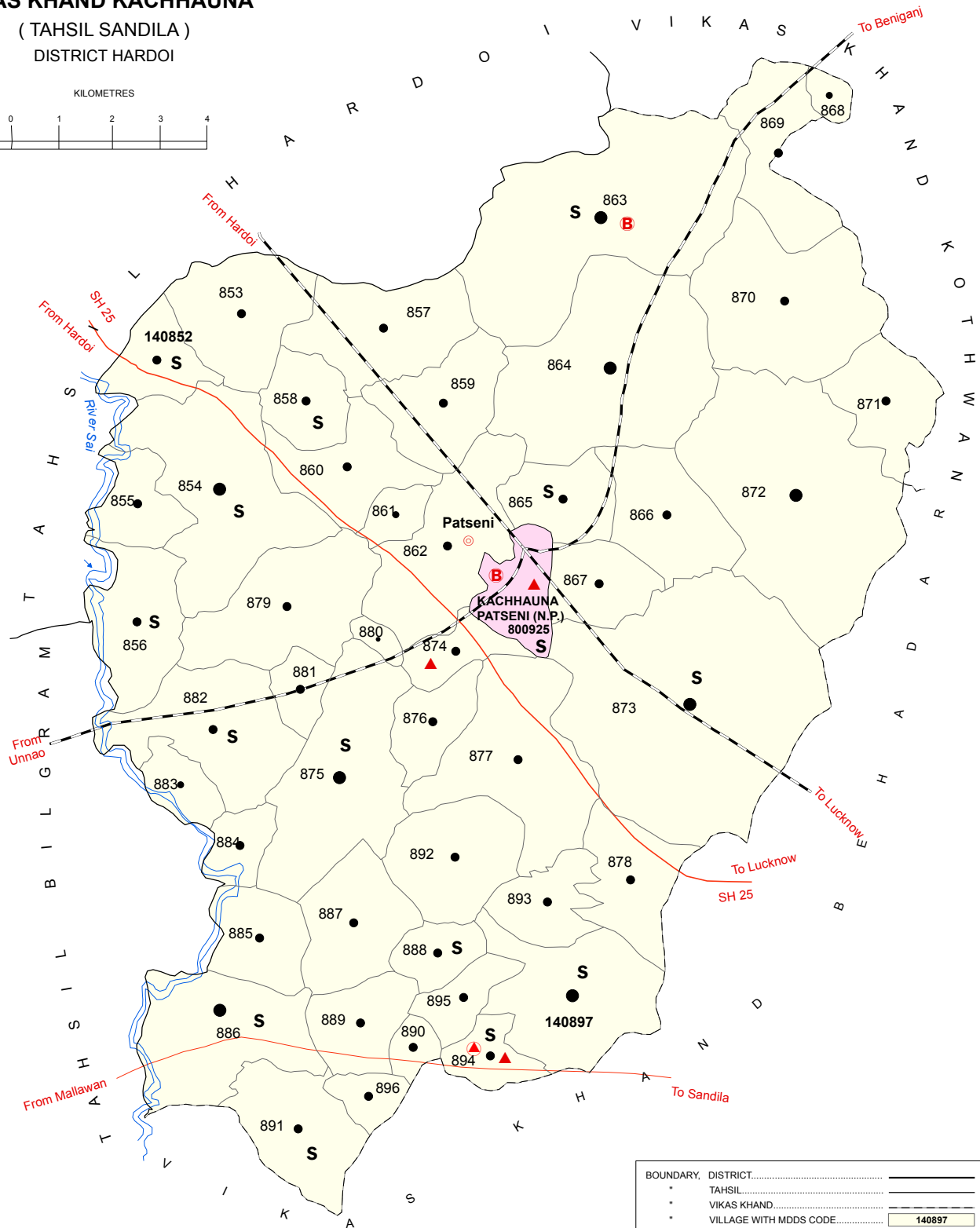
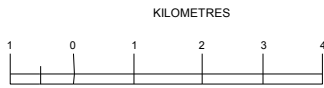
Sr.No.	Name village	Location code no.	Area irrigated by source (in hectare).					Name of three most important commodities manufactured		
			Canals ( C )	Wells/Tube-wells(W/TW)	Tanks/Lakes(T/L)	Water Falls(WF)	Others(O)	First	Second	Third
1	2	3	115	116	117	118	119	120	121	122

**Name of District:-Hardoi (0155)**

**Name of CD Block:-Kothwan (273)**

1711	Pirkapur	140822	35	55.1	0	0	0			
1712	Thana	140823	18.8	135.1	0	0	0			
1713	Rampur	140824	2.3	28	0	0	0			
1714	Mahmoodpur	140825	3.4	40	0	0	0			
1715	Teriya	140826	6.2	84.2	0	0	0			
1716	Chughlahar	140827	2.4	32	0	0	0			
1717	Mathura Garhi	140828	0	35.2	0	0	0			
1718	Bhengaon	140829	0	410.5	0	0	0			
1719	Ashapur	140830	0	95.2	0	0	0			
1720	Kalhepur	140831	0	114.5	0	0	0			
1721	Kaighara	140832	0	0	116.4	0	0			
1722	Atsaliya Bhour	140833	0	91.7	0	0	0			
1723	Harraiya	140834	0	472.7	0	0	0			
1724	Kansuwa	140835	0	87.6	0	0	0			
1725	Barsanda	140836	0	285	0	0	0			
1726	Arkha	140837	0	45.9	0	0	0			
1727	Pakra Diwan	140838	0	39.4	0	0	0			
1728	Kalyammal	140839	881.2	0	0	0	0			
1729	Keeema	140840	0	0	0	0	42.6			
1730	Korori	140841	0	21.1	0	0	0			
1731	Fantehpur	140842	0	280.8	0	0	0			
1732	Bhikhpur Eama	140843	0	583.5	0	0	0			
1733	Gathiya	140844	0	216.1	0	0	0			
1734	Raypur	140845	0	77.4	0	0	0			
1735	Shankarpur	140846	0	139.9	0	0	0			
1736	Jaitapur	140847	0	33.1	0	0	0			
1737	Naramadnapur	140848	0	218.2	0	0	0			
1738	Harpalpur	140849	0	106	0	0	0			
1739	Janigaon	140850	0	670.4	0	0	0			
1740	Jugrajpur	140851	0	150.8	0	0	0			
<b>Block T O T A L :</b>			<b>7053.6</b>	<b>11806.6</b>	<b>341.2</b>	<b>0</b>	<b>0</b>			

INDIA  
UTTAR PRADESH  
**VIKAS KHAND KACHHAUNA**  
(TAHSIL SANDILA)  
DISTRICT HARDOI



AREA (Sq.Km.).....	242.46
POPULATION.....	1,59,334
NUMBER OF TOWNS.....	01
NUMBER OF VILLAGES.....	46

HIGH SCHOOL/INTER COLLEGE..	S
BANK.....	B
PRIMARY HEALTH CENTRE.....	▲
OTHER MEDICAL SERVICES.....	▲

BOUNDARY, DISTRICT.....	—————
TAHSIL.....	—————
VIKAS KHAND.....	—————
VILLAGE WITH MDDS CODE.....	140897
HEADQUARTERS : VIKAS KHAND.....	◎
POPULATION SIZE OF VILLAGES: 200 - 499.....	•
500 - 999 , 1000 - 4999 , 5000 AND ABOVE.....	•••••
STATE HIGHWAY.....	SH 25
IMPORTANT METALLED ROADS.....	—————
RAILWAY LINE : BROAD GAUGE.....	—————
RIVER AND STREAM.....	~~~~~

## Alphabetical list of Villages (CD Block Wise)

**Name of District: Hardoi**

**Name of CD BLOCK: Kachhauna**

SR. NO.	NAME OF VILLAGE	2011 CENSUS LOCATION CODE NUMBER	2001 CENSUS LOCATION CODE NUMBER
1	Baghora	140885	03375200
2	Balamu	140882	03374900
3	Band	140883	03375000
4	Barauly	140853	03372000
5	Baridhuman	140856	03372300
6	Baruasarsand	140859	03372600
7	Bhanpur	140871	03373800
8	Bilauni	140869	03373600
9	Din Nagar	140870	03373700
10	Gaju	140864	03373100
11	Gauhany	140892	03375900
12	Gauri Fakarudin	140888	03375500
13	Gauri Khalsa	140894	03376100
14	Gaus Ganj	140886	03375300
15	Gyanpur	140876	03374300
16	Hathaura	140872	03373900
17	Kachona Dehat	140874	03374100
18	Kahly	140889	03375600
19	Kalauly	140875	03374200
20	Kamalpur	140893	03376000
21	Kamipur	140877	03374400
22	Kanhua	140880	03374700
23	Katiyamau	140878	03374500
24	Katka	140855	03372200
25	Khajohana	140897	03376400
26	Kukhi Dehat	140865	03373200
27	Lonhra	140873	03374000
28	Mahmadpur Dhatigarah	140896	03376300
29	Mahry	140854	03372100
30	Mareura	140858	03372500
31	Matuwa	140860	03372700
32	Methowa	140890	03375700
33	Musilmanabad	140895	03376200
34	Narayan Deo	140881	03374800
35	Nirmalpur	140887	03375400
36	Paira	140884	03375100
37	Patseny	140862	03372900
38	Purwa	140857	03372400
39	Sahdin	140868	03373500

40	Shamshpur	140879	03374600
41	Sunny	140852	03371900
42	Sutehna	140867	03373400
43	Terwa Dahigawan	140891	03375800
44	Teuri	140861	03372800
45	Tikari	140863	03373000
46	Uttar Gheya	140866	03373300

### Census of India 2011- Village Directory

Amenities and Land use ( As in 2009 )

Sr.No.	Name village	Location code no.	Total area of the village ( in hectares rounded up to one decimal place)	Total population ( 2011 census )	Number of households (2011 census)	Number of educational amenities available. (If not available within the village , the distance range code viz; a for < 5 Kms, b for 5-10 Kms and c for 10+ kms of nearest place where facility is available is given).													
1	2	3	4	5	6	7	8	9	10	11	12	13	14	15	16	17	18	19	20
						Pre-Primary school (PP)	Primary school (P)	Middle school (M)	Secondary School (S)	Senior Secondary school (SS)	Degree college of arts, science & commerce (ASC)	Engineering college(EC)	Medical college (MC)	Management institute (MI)	Polytechnic (Pt)	Vocational training school /ITI	Non-formal training centre (NF/TC)	Special school for disabled (SSD)	Others (specify)

#### Name of District:-Hardoi (0155)

#### Name of CD Block:-Kachhauna (274)

1741	Sunny	140852	281.8	2120	376	1	2	1	1	a	a	c	c	c	c	c	c	c	c	
1742	Barauly	140853	518.9	4038	655	c	3	2	a	a	a	c	c	c	c	c	c	c	c	
1743	Mahry	140854	1022.6	7093	1574	c	2	3	2	2	1	c	c	c	c	c	c	c	c	b
1744	Katka	140855	250.1	1241	209	c	1	a	a	a	c	c	c	c	c	c	c	c	c	e
1745	Baridhuman	140856	481	2379	516	c	3	1	1	a	c	c	c	c	c	c	c	c	c	e
1746	Purwa	140857	561.6	4228	832	1	3	2	a	a	a	c	c	c	c	c	c	c	c	e
1747	Mareura	140858	277.1	2097	413	1	2	1	1	a	a	c	c	c	c	c	c	c	c	e
1748	Baruasarsand	140859	449	3529	625	c	3	1	b	b	b	c	c	c	c	c	c	c	c	e
1749	Maturwa	140860	412.1	3134	568	2	2	1	b	b	b	c	c	c	c	c	c	c	c	e
1750	Teuri	140861	122.3	852	145	c	1	a	a	a	b	c	c	c	c	c	c	c	c	e
1751	Patseny	140862	689.8	4794	887	c	2	a	a	a	a	c	c	c	c	c	c	c	c	e
1752	Tikari	140863	1626.6	7371	1480	c	3	3	1	1	1	b	c	c	c	c	c	c	c	e
1753	Gaju	140864	1299.4	8912	1592	c	2	1	a	b	b	c	c	c	c	c	c	c	c	e
1754	Kukhi Dehat	140865	346.6	4206	703	2	3	1	1	1	1	c	c	c	c	c	c	c	c	e
1755	Uttar Gheya	140866	514	3487	589	c	2	a	a	a	a	c	c	c	c	c	c	c	c	e
1756	Sutehna	140867	275.6	1654	294	c	2	a	a	a	a	c	c	c	c	c	c	c	c	e
1757	Sahdin	140868	67.9	713	119	e	a	a	a	a	a	c	c	c	c	c	c	c	c	e
1758	Bilauni	140869	426.7	2561	458	1	2	1	b	c	c	c	c	c	c	c	c	c	c	e
1759	Din Nagar	140870	907.9	4518	812	c	3	1	b	b	b	c	c	c	c	c	c	c	c	e
1760	Bhanpur	140871	567.6	2653	455	c	2	1	c	c	c	c	c	c	c	c	c	c	c	e
1761	Hathaura	140872	1569.1	7188	1277	2	2	1	b	b	b	c	c	c	c	c	c	c	c	e
1762	Lonhra	140873	2173.3	10123	2034	2	4	1	2	1	1	c	c	c	c	c	c	c	c	e
1763	Kachona Dehat	140874	383.1	1798	419	c	1	a	a	a	a	c	c	c	c	c	c	c	c	e
1764	Kalauly	140875	939.8	6167	1266	1	2	2	1	b	b	c	c	c	c	c	c	c	c	e
1765	Gyanpur	140876	224.1	2084	332	1	3	a	a	a	a	c	c	c	c	c	c	c	c	e
1766	Kamipur	140877	894	3989	662	1	2	3	a	a	a	c	c	c	c	c	c	c	c	e
1767	Katiyamau	140878	427.9	1743	319	c	1	1	b	b	b	c	c	c	c	c	c	c	c	e
1768	Shamshpur	140879	576.6	4467	888	1	3	1	b	b	b	c	c	c	c	c	c	c	c	e
1769	Kanhoa	140880	27	287	50	e	a	a	b	b	c	c	c	c	c	c	c	c	c	e
1770	Narayan Deo	140881	151.1	1024	188	c	1	b	b	b	b	c	c	c	c	c	c	c	c	e
1771	Balamu	140882	701.4	4749	1022	1	2	2	3	1	b	c	c	c	c	c	c	c	c	e
1772	Band	140883	165.8	748	141	c	1	a	a	a	a	c	c	c	c	c	c	c	c	e
1773	Paira	140884	175.2	1022	170	c	1	1	a	a	a	a	c	c	c	c	c	c	c	e
1774	Baghora	140885	332.1	2315	483	c	2	a	a	a	a	a	c	c	c	c	c	c	c	e
1775	Gaus Ganj	140886	696.8	11384	2057	1	3	2	2	2	1	c	c	c	c	c	c	c	c	e
1776	Nirmalpur	140887	469.3	3917	827	2	3	1	a	a	1	c	c	c	c	c	c	c	c	e
1777	Gauri Fakarudin	140888	196.4	1755	292	c	1	1	1	1	a	c	c	c	c	c	c	c	c	e
1778	Kahly	140889	306.9	1466	347	c	1	a	a	a	a	c	c	c	c	c	c	c	c	e
1779	Methowa	140890	84.6	1082	187	c	1	a	a	a	a	c	c	c	c	c	c	c	c	e
1780	Terwa Dahigawan	140891	501	3597	664	1	2	2	1	1	a	c	c	c	c	c	c	c	c	e
1781	Gauhany	140892	527.2	2699	470	1	3	1	b	b	a	c	c	c	c	c	c	c	c	e
1782	Kamalpur	140893	314.2	2624	460	c	2	a	a	a	a	c	c	c	c	c	c	c	c	e
1783	Gauri Khalsa	140894	207	2767	421	c	2	1	1	1	1	c	c	c	c	c	c	c	c	e
1784	Muslimanabad	140895	203.1	1900	313	c	2	1	1	1	1	c	c	c	c	c	c	c	c	e
1785	Mahmadpur Dhatigarah	140896	167	1483	351	c	2	1	a	a	a	c	c	c	c	c	c	c	c	e
1786	Khajohana	140897	733.2	5376	1072	1	2	1	2	2	2	c	c	c	c	c	c	c	c	e
<b>Block T O T A L :</b>			<b>24245.8</b>	<b>159334</b>	<b>30014</b>	<b>23</b>	<b>92</b>	<b>41</b>	<b>19</b>	<b>12</b>	<b>9</b>	<b>0</b>	<b>0</b>	<b>0</b>	<b>0</b>	<b>0</b>	<b>0</b>	<b>0</b>	<b>1</b>	<b>0</b>



**Census of India 2011- Village Directory**

Amenities and Land use ( As in 2009 )

Sr.No.	Name village	Location code no.	Number of Medical Amenities available. (If not available within the village , the distance range code viz: a for < 5 Kms, b for 5-10 Kms and c for 10+ kms of nearest place where facility is available is given).										Number of Non-Government Medical Amenities available.							Availability of drinking water - Yes / No								
			Community health centre (CHC)	Primary health centre (PHC)	Primary health sub centre (PHS)	Maternity and child welfare centre (MCW)	T. B. clinic (TBC)	Hospital-allopathic (HA)	Hospital-alternative medicine (HO)	Dispensary (D)	Veterinary hospital (VH)	Mobile health clinic (MHC)	Family welfare centre (FWC)	Charitable non Govt. hospital/Nursing home.	Medical practitioner with MBBS Degree	Medical practitioner with other degree	Medical practitioner with no degree	Traditional practitioner and faith healer.	Medicine Shop	Others	Tap water (Treated/Untreated)	Well water (Covered / Uncovered well)	Hand Pump	Tube wells / Bore well	Spring	River / Canal	Tank / Pond / Lake	Others
1	2	3	21	22	23	24	25	26	27	28	29	30	31	32	33	34	35	36	37	38	39	40	41	42	43	44	45	46

**Name of District:-Hardoi (0155)**

**Name of CD Block:-Kachhauna (274)**

1741	Sunny	140852	b	b	a	b	b	c	c	a	b	b	0	0	0	0	0	0	0	0	Yes	Yes	Yes	No	No	No	No	No	
1742	Barauly	140853	c	c	c	c	c	c	c	a	c	c	0	0	0	0	0	0	0	0	Yes	Yes	Yes	No	No	No	No	No	
1743	Mahry	140854	b	b	b	b	c	c	c	c	b	c	0	0	0	0	0	0	0	0	No	Yes	Yes	No	No	No	No	No	
1744	Katka	140855	c	c	c	c	c	c	c	c	c	c	0	0	0	2	0	0	0	0	Yes	Yes	Yes	No	No	Yes	No	No	
1745	Baridhuman	140856	c	c	c	c	c	c	c	c	c	c	0	0	0	0	0	0	0	0	Yes	Yes	Yes	No	No	Yes	No	No	
1746	Purwa	140857	b	b	a	b	b	b			b	b	0	0	0	0	0	0	0	0	Yes	Yes	Yes	Yes	No	No	Yes	No	
1747	Mareura	140858	b	b	a	b	b			b	b	b	0	0	0	0	0	0	0	0	Yes	Yes	Yes	No	No	No	No	No	
1748	Baruasarsand	140859	b	b	b	b	b	c	b	b	b	b	0	0	0	0	0	0	0	0	Yes	Yes	Yes	No	No	No	No	No	
1749	Matuwa	140860	b	b		b	b	b			b	b	0	0	0	0	0	0	0	0	Yes	Yes	Yes	Yes	No	Yes	Yes	No	
1750	Teuri	140861	a	a	a	a	a	a	a	a	a	a	0	0	0	0	0	0	0	0	Yes	Yes	Yes	Yes	No	No	Yes	No	
1751	Patseny	140862	a	a	a	a	a	a	a	a	a	a	0	0	0	0	0	0	0	0	Yes	Yes	Yes	Yes	No	No	No	No	
1752	Tikari	140863	b	b	b	b	b	c	c	b	b	c	0	0	0	0	0	0	0	0	Yes	Yes	Yes	Yes	No	No	No	No	
1753	Gaju	140864	b	b	b	b	b	b	b	b	b	b	0	0	0	0	0	0	0	0	Yes	Yes	Yes	Yes	No	No	No	No	
1754	Kukhi Dehat	140865	a								a	a	0	0	0	0	0	0	0	0	Yes	Yes	Yes	Yes	No	No	No	No	
1755	Uttar Gheya	140866	b	b	b	b	b	b	b	b	b	b	0	0	0	0	0	0	0	0	Yes	Yes	Yes	Yes	No	Yes	Yes	No	
1756	Sutehna	140867	a							a	a	a	0	0	0	0	0	0	0	0	Yes	Yes	Yes	Yes	No	No	Yes	No	
1757	Sahdin	140868	c	a	a	b	c	c	c	c	b	b	0	0	0	0	0	0	0	0	Yes	Yes	Yes	No	No	No	Yes	No	
1758	Bilauni	140869	c	c	c	c	c	c	c	c	c	c	0	0	0	0	0	0	0	0	Yes	Yes	Yes	No	No	No	Yes	No	
1759	Din Nagar	140870	b	b		b	b	b	b	b	b	b	0	0	0	0	0	0	0	0	Yes	Yes	Yes	No	No	No	Yes	No	
1760	Bhanpur	140871	c	c	c	c	c	c	c	c	c	c	0	0	0	0	0	0	0	0	Yes	Yes	Yes	Yes	No	Yes	Yes	No	
1761	Hathaura	140872	b	b	b	b	b	b	b	b	b	b	0	0	0	0	0	0	0	0	Yes	Yes	Yes	Yes	No	No	No	No	
1762	Lonhra	140873	b	b	b		b	b			b	b	0	0	0	0	0	0	0	0	Yes	Yes	Yes	Yes	No	No	No	No	
1763	Kachona Dehat	140874	1		1	1					a		1	0	0	0	0	0	0	0	Yes	Yes	Yes	No	No	No	No	No	
1764	Kalauly	140875	b	b	b	b	b	b	1	b	b	b	0	0	0	0	0	0	0	0	Yes	Yes	Yes	No	No	No	No	No	
1765	Gyanpur	140876	a	a	a	a	a	c	c	a	a	a	0	0	0	0	0	0	0	0	Yes	Yes	Yes	No	No	No	No	No	
1766	Kamipur	140877	b	a	a	a	a	a	a	a	a	a	0	0	0	0	0	0	0	0	Yes	Yes	Yes	Yes	Yes	Yes	No	Yes	No
1767	Katiyamau	140878	b	c	b	b	c	c	c	c	a	c	0	0	0	0	0	0	0	0	Yes	Yes	Yes	Yes	No	No	Yes	No	
1768	Shamshpur	140879	b	b	b	b	b	c	c	b	b	b	0	0	0	0	0	0	0	0	Yes	Yes	Yes	No	No	No	No	No	
1769	Kanhua	140880	b	b	b	b	b	c	c	b	b	b	0	0	0	0	0	0	0	0	Yes	Yes	Yes	No	No	No	No	No	
1770	Narayan Deo	140881	b	b	b	b	b	c	c	b	b	b	0	0	0	0	0	0	0	0	Yes	Yes	Yes	No	No	No	No	No	
1771	Balamu	140882	b	b		b	b			a		b	0	0	0	0	0	0	0	0	Yes	Yes	Yes	No	No	No	Yes	No	
1772	Band	140883	b	b		a	b	b	a	a	a	a	0	0	0	0	0	0	0	0	Yes	Yes	Yes	No	No	Yes	Yes	No	
1773	Pairst	140884	c	c		a	c	c	a	a	a	c	0	0	0	0	0	0	0	0	Yes	Yes	Yes	No	No	No	Yes	No	
1774	Baghora	140885	b	b	b	b	c	c	a	a	b	a	0	0	0	0	0	0	0	0	Yes	Yes	Yes	No	No	Yes	Yes	No	
1775	Gaus Ganj	140886	b	b	b	b	c	c	1	b	1	b	4	0	10	2	5	10	0	0	Yes	Yes	Yes	Yes	No	No	No	No	No
1776	Nirmalpur	140887	b		b	b	b	b	b	b	a	a	0	0	0	0	0	0	0	0	Yes	Yes	Yes	Yes	No	No	Yes	No	
1777	Gauri Fakarudin	140888	b	b	b	b	b	b	b	b	b	b	9	0	0	0	2	0	0	0	Yes	Yes	Yes	Yes	No	Yes	Yes	No	
1778	Kahly	140889	c	a	a	a	c	c	c	c	c	a	0	0	0	0	0	0	0	0	Yes	Yes	Yes	Yes	No	No	Yes	No	
1779	Methowa	140890	c	a	a	a	c	c	c	c	c	a	0	0	0	0	0	0	0	0	Yes	Yes	Yes	Yes	No	No	Yes	No	
1780	Terwa Dahigawan	140891	c	a	a	a	c	c	c	c	c	a	0	0	0	0	0	0	0	0	Yes	Yes	Yes	Yes	No	No	Yes	No	
1781	Gauhany	140892	b	b	b	b	b	b	b	b	b	b	0	0	0	0	0	0	0	0	Yes	Yes	Yes	No	No	Yes	No	No	
1782	Kamalpur	140893	b	b	b	b	b	b	b	b	b	b	0	0	0	0	0	0	0	0	Yes	Yes	Yes	Yes	No	Yes	Yes	No	
1783	Gauri Khalsa	140894		1	1	c	b	b	b	b	b	b	0	0	0	0	0	0	0	0	Yes	Yes	Yes	Yes	No	No	Yes	No	
1784	Muslimanabad	140895	c	c	a	c	c			c	c	c	0	0	0	0	0	0	0	0	Yes	Yes	Yes	Yes	No	No	Yes	No	
1785	Mahmadpur Dhatigarah	140896	c	b	b	b	c	c	c	c	a	c	0	0	0	0	0	0	0	0	Yes	Yes	Yes	Yes	No	No	Yes	No	
1786	Khajohana	140897	c	c	c	c	c	c	c	c	c	c	0	0	0	0	0	0	0	0	Yes	Yes	Yes	Yes	No	No	No	No	
<b>Block T O T A L :</b>			<b>1</b>	<b>1</b>	<b>2</b>	<b>1</b>	<b>0</b>	<b>0</b>	<b>2</b>	<b>0</b>	<b>1</b>	<b>0</b>	<b>1</b>	<b>13</b>	<b>0</b>	<b>10</b>	<b>6</b>	<b>5</b>	<b>10</b>	<b>0</b>	<b>45</b>	<b>46</b>	<b>46</b>	<b>24</b>	<b>1</b>	<b>12</b>	<b>23</b>	<b>0</b>	

**Census of India 2011- Village Directory**

Amenities and Land use ( As in 2009 )

Sr.No.	Name village	Location code no.	Availability of toilet & others Yes / No				Communication and transport facilities (If amenities available code -Yes is given except for Village Pin Code ,If not available within the village , the distance range code viz; a for < 5 Kms, b for 5-10 Kms and c for 10+ kms of nearest place where facility is available is given).																		
			Community toilet including bath.	Community toilet excluding bath.	Rural sanitary mart or sanitary hardware outlet available near the village.	Community bio- gas or recycle of waste for productive use.	Post office (PO)	Sub post office (SPO)	Post & Telegraph office (P&TO)	Village Pin Code	Telephones (Land lines)	Public call office (PCO)	Mobile phone coverage	Internet cafes/ Common service centre (CSC)	Private courier facility	Bus service (Public & Private)	Railway stations	Auto/Modified Autos	Taxis and Vans	Tractors	Cycle-pulled rickshaws(Manual & Machine driven)	Carts driven by animals	Sea /River ferry service		
1	2	3	47	48	49	50	51	52	53	54	55	56	57	58	59	60	61	62	63	64	65	66	67		

**Name of District:-Hardoi (0155)**

**Name of CD Block:-Kachhauna (274)**

1741	Sunny	140852	No	No	No	No	a	a	a		Yes	Yes	Yes	Yes	Yes	Yes	Yes	Yes	Yes	Yes	Yes	Yes		
1742	Barauly	140853	No	No	Yes	No	a	a	a	241122	a	a	Yes	Yes	a	a	a	a	a	Yes	Yes	Yes	Yes	
1743	Mahry	140854	No	No	Yes	No	b	Yes	b	241122	b	b	Yes	Yes	b	Yes	b	b	a	Yes	Yes	Yes	Yes	
1744	Katka	140855	No	No	No	No	c	a	c	241126	b	b	Yes	b	b	b	b	b	b	Yes	Yes	Yes	Yes	c
1745	Baridhuman	140856	No	No	No	No	c	a	c	241126	b	b	Yes	Yes	c	b	b	b	b	Yes	Yes	Yes	Yes	c
1746	Purwa	140857	No	No	No	No	b	a	c		b	b	Yes	Yes	c	b	a	a	a	Yes	a	Yes	c	
1747	Mareura	140858	No	No	No	No	a	a	a		a	a	Yes	Yes	c	a	a	a	a	Yes	a	Yes	c	
1748	Baruasarsand	140859	No	No	No	No	b	Yes	b	241126	b	b	Yes	Yes	b	b	b	b	b	Yes	b	Yes	c	
1749	Matuwa	140860	No	No	No	No	b	a	b		b	b	Yes	Yes	c	a	b	b	b	Yes	Yes	Yes	c	
1750	Teuri	140861	No	No	No	No	a	a	a		a	a	Yes	a	a	a	a	b	a	a	a	Yes	c	
1751	Patseny	140862	No	No	Yes	No	c	a	a		a	a	Yes	Yes	a		a	c	a	Yes	a	Yes	c	
1752	Tikari	140863	No	No	No	No	b	Yes	b	241126	b	b	Yes	Yes	b	b	Yes	b	b	Yes	Yes	Yes	Yes	
1753	Gaju	140864	No	No	No	No	b	Yes	b	241126	b	b	Yes	Yes	b	b	Yes	b	b	Yes	Yes	Yes	Yes	c
1754	Kukhi Dehat	140865	No	No	No	No	a	a	a		a	a	Yes	Yes		a	a	c	a	Yes	Yes	Yes	c	
1755	Uttar Gheya	140866	No	No	No	No	b	b	b	241126	b	b	Yes	Yes	c	b	b	b	b		b	c		
1756	Sutehna	140867	No	No	No	No	c	b	a		a	a	Yes	a		a	a	b	a	Yes	Yes	Yes	c	
1757	Sahdin	140868	No	No	No	No	c	a	a	241304	a	a	Yes	c	c	a	a	a	c	a	a	Yes	c	
1758	Bilauni	140869	No	No	No	No	b	a	b	241304	b	a	Yes	Yes	c	b	a	a	b	b	Yes	c	Yes	
1759	Din Nagar	140870	No	No	No	No	b	b	b		b	b	Yes	Yes	b	b	b	b	b	Yes	Yes	Yes	c	
1760	Bhanpur	140871	No	No	No	No	c	a	c		b	b	Yes	Yes	c	b	b	b	b	Yes	b	Yes	c	
1761	Hathaura	140872	No	No	No	No	a	b	b		b	b	Yes	Yes	b	b	b	b	b	Yes	b	Yes	c	
1762	Lonhra	140873	No	No	No	No	Yes	b		241126	b	b	Yes	Yes	b	b	b				b	Yes	c	
1763	Kachona Dehat	140874	No	No	No	No	a	a	a		a	a	Yes	a	a	a	a		a	a	a	Yes	c	
1764	Kalauly	140875	No	No	No	No	b	Yes	b		b	b	Yes	Yes		b	b	Yes	Yes	b	Yes	Yes	c	
1765	Gyanpur	140876	No	No	No	No	c	a	a	241126	a	a	Yes	Yes	a	a	b	b	a	Yes	Yes	Yes	Yes	c
1766	Kamipur	140877	No	No	No	No	a	a	a		Yes	a	Yes	Yes				a	a	Yes	Yes	Yes	Yes	
1767	Katiyamau	140878	No	No	No	No	c	a	b		b	b	Yes	b	c	Yes	b	b		b	b	Yes	c	
1768	Shamshpur	140879	No	No	No	No	a	Yes	b	241126	b	b	Yes	Yes	b	b	b	b	b	Yes	Yes	Yes	c	
1769	Kanhua	140880	No	No	No	No	c	a	b	241126	b	b	b	b	b	b	b	b	b	Yes	Yes	Yes	c	
1770	Narayan Deo	140881	No	No	No	No	c	a	b	241126	b	b	Yes	b	b	b	b	b	b	Yes	Yes	Yes	c	
1771	Balamu	140882	No	No	No	No	b	Yes	Yes		Yes	Yes	Yes	Yes	b	Yes	Yes	a	a	Yes	b	Yes	Yes	
1772	Band	140883	No	No	No	No	a	a	a		a	a	Yes	a	b	Yes	a	a	a	Yes	b	Yes	Yes	
1773	Paira	140884	No	No	No	No	a	a	a		a	a	Yes	a	c	Yes	a	Yes	Yes	Yes	c	Yes	Yes	
1774	Baghora	140885	No	No	No	No	a	a	b	241309	Yes	Yes	Yes	Yes	c	a	b	a	a	Yes	a	Yes	c	
1775	Gaus Ganj	140886	No	No	No	No	b	Yes	b	241305	Yes	Yes	Yes	Yes	c	Yes	b	Yes	Yes	Yes	Yes	Yes	Yes	
1776	Nirmalpur	140887	No	No	No	No	a	a	a	241305	a	a	Yes	Yes	b	Yes	b	a	a		Yes	Yes	c	
1777	Gauri Fakarudin	140888	No	No	No	No	b	b	b	241503	b	b	Yes	b	b	a	b	b			Yes	Yes	c	
1778	Kahly	140889	No	No	No	No	a	a	c	241305	Yes	a	Yes	a	c	a	c	b	a	Yes	c	Yes	c	
1779	Methowa	140890	No	No	No	No	a	a	c	241201	a	a	Yes	a	c	Yes	c	b	a	a	c	Yes	c	
1780	Terwa Dahigawan	140891	No	No	No	No	a	a	c	241305	Yes	a	Yes	Yes	c	a	c	b	a	Yes	c	Yes	c	
1781	Gauhany	140892	No	No	No	No	c	b	b	241126	b	b	Yes	Yes	b	b	b	b	b	Yes	Yes	Yes	c	
1782	Kamalpur	140893	No	No	No	No	b	b	b		b	b	Yes	Yes	b	a	b	b	b	Yes	b	Yes	c	
1783	Gauri Khalsa	140894	No	No	No	No	b	b	b	241305	b	b	Yes	Yes	b	a	c				Yes	Yes	c	
1784	Musilmanabad	140895	No	No	No	No	b	b	b	241305	b	b	Yes	c	c	Yes	Yes	b			Yes	Yes	c	
1785	Mahmadpur Dhatigarah	140896	No	No	No	No	a	a	c	241201	a	a	Yes	a	c	a	c	b	a	Yes	c	Yes	c	
1786	Khajohana	140897	No	No	No	No	c	c	c	241305		c	Yes	Yes	c	Yes	b			b	Yes	c		
<b>Block T O T A L :</b>			<b>0</b>	<b>0</b>	<b>3</b>	<b>0</b>	<b>1</b>	<b>8</b>	<b>1</b>	<b>27</b>	<b>7</b>	<b>4</b>	<b>45</b>	<b>31</b>	<b>1</b>	<b>11</b>	<b>5</b>	<b>4</b>	<b>4</b>	<b>33</b>	<b>24</b>	<b>43</b>	<b>4</b>	

**Census of India 2011- Village Directory**

Amenities and Land use ( As in 2009 )

Sr.No.	Name village	Location code no.	Village connected to highways,village roads, banks & credit societies (If amenities available code -Yes is given, If not available within the village , the distance range code viz; a for < 5 Kms, b for 5-10 Kms and c for 10+ kms of nearest place where facility is available is given).																	Availability of miscellaneous facilities (If amenities available code -Yes is given, If not available within the village , the distance range code viz; a for < 5 Kms, b for 5-10 Kms and c for 10+ kms of nearest place where facility is available is given).									
			68	69	70	71	72	73	74	75	76	77	78	79	80	81	82	83	84	85	86	87	88						
			Connected to national highway(NH)	Connected to state highway(SH)	Connected to major district road (MDR)	Connected to others district road	Pucca roads	Kutcha roads	Water bounded macadam(WBM) roads	Navigable waterway (river/canal)(NW)	Footpaths (FP)	Commercial & Co-operative Banks	ATM	Agricultural Credit Societies	Self-Help Group (SHG)	Public distribution system (PDS) shop	Mandis / Regular market	Weekly Haat	Agricultural marketing society	Integrated Child Development Scheme (Nutritional Centres)	Anganwadi Centre (Nutritional Centres)	Others (Nutritional Centres)	ASHA (Accredited Social Health Activist)						

**Name of District:-Hardoi (0155)**

**Name of CD Block:-Kachhauna (274)**

1741	Sunny	140852	c	Yes	Yes	Yes	Yes	Yes	Yes	c	Yes	b	c	b	Yes	Yes	a	a	a	b	Yes	Yes	Yes
1742	Barauly	140853	c	b	a	Yes	Yes	Yes	Yes	c	Yes	b	b	b	Yes	Yes	a	a	a	b	Yes	Yes	Yes
1743	Mahry	140854	c	Yes	Yes	b	Yes	Yes	Yes	c	Yes	b	b	a	Yes	Yes	b	b	c	b	Yes	Yes	Yes
1744	Katka	140855	c	a	a	Yes	Yes	Yes	Yes	c	Yes	c	c	c	Yes	Yes	c	b	b	c	Yes	Yes	Yes
1745	Baridhuman	140856	c	b	b	Yes	Yes	Yes	Yes	c	Yes	c	c	c	Yes	Yes	b	b	c	b	Yes	Yes	Yes
1746	Purwa	140857	c	a	Yes	Yes	Yes	Yes		Yes	b	b	a	Yes	Yes	c	Yes	c	b	Yes	Yes	Yes	
1747	Mareura	140858	c	a	a	Yes	Yes	Yes	a	a	Yes	b	b	a	Yes	Yes	c	b	b	b	Yes	Yes	Yes
1748	Baruasarsand	140859	c	b	Yes	Yes	Yes	Yes	Yes	c	Yes	b	b	b	Yes	Yes	c	b	b	b	Yes	Yes	Yes
1749	Matuwa	140860	c	Yes	Yes	Yes	Yes	Yes	Yes	Yes	b	b	Yes	Yes	Yes	c	b	b	b	Yes	Yes	Yes	
1750	Teuri	140861	c	Yes	Yes	Yes	Yes	Yes	a	Yes	a	a	a	a	a	a	a	a	a	Yes	Yes	Yes	
1751	Patseny	140862	c	Yes	Yes	Yes	Yes	Yes	Yes	Yes	Yes	a	a	a	Yes	Yes	a	a	a	Yes	Yes	Yes	
1752	Tikari	140863	c	b	b	Yes	Yes	Yes	Yes	c	Yes	Yes	Yes	Yes	Yes	b	Yes	Yes	b	Yes	Yes	Yes	
1753	Gaju	140864	c	b	Yes	Yes	Yes	Yes	Yes	c	Yes	b	b	b	Yes	Yes	b	b	b	b	Yes	Yes	Yes
1754	Kukhi Dehat	140865	c	a	Yes	Yes	Yes	Yes	Yes	Yes	a	a	a	Yes	Yes	a	a	a	a	Yes	Yes	Yes	
1755	Uttar Gheya	140866				Yes	Yes			Yes	b	b	b	a	a	b	b	b	b	a	Yes	Yes	
1756	Sutehna	140867	c	a	Yes	Yes	Yes	Yes	Yes	Yes	a	a	a	Yes	Yes	a	a	a	a	Yes	Yes	Yes	
1757	Sahdin	140868	c	c	a	a	a	Yes	a					c	c	a	a	a	c	c	a	Yes	a
1758	Bilauni	140869	c	c	c	Yes	Yes	Yes	a					c	c	a	Yes	Yes	c	a	c	Yes	Yes
1759	Din Nagar	140870	b	b	b	b	Yes		b					b	b	b	b	Yes	b	b	b	Yes	b
1760	Bhanpur	140871	c	c	c	Yes	Yes	Yes	b					c	c	c	c	Yes	c	a	c	Yes	Yes
1761	Hathaura	140872	c	b	Yes	Yes	Yes	Yes	Yes	Yes	b	b	c	Yes	Yes	b	b	b	b	Yes	Yes	Yes	
1762	Lonhra	140873	c	Yes	Yes	Yes	Yes	Yes						b	b	Yes	Yes	b	Yes	b	Yes	Yes	
1763	Kachona Dehat	140874	c	a	a		Yes	Yes	Yes	Yes	a	a	a	Yes	a	a	a	a	a	Yes	Yes	a	
1764	Kalauly	140875	b	b	b	Yes	Yes	Yes	Yes	Yes	b	b	b	Yes	Yes	b	Yes	Yes	b	Yes	Yes	Yes	
1765	Gyanpur	140876	c	a	a	Yes	Yes	Yes	Yes	Yes	a	a	a	Yes	Yes	a	a	a	a	Yes	Yes	Yes	
1766	Kampur	140877	c	Yes	a	a	Yes	Yes	Yes	Yes	a	a	a	Yes	Yes	a	a	c	a	Yes	Yes	Yes	
1767	Katiyamau	140878	a	a	a	a	Yes	Yes	a	c				a	c	b	Yes	Yes	b	b	Yes	Yes	
1768	Shamshpur	140879	c	b	b	Yes	Yes	Yes	Yes	c	Yes	b	b	b	Yes	Yes	b	Yes	b	b	Yes	Yes	
1769	Kanhua	140880	c	b	b	Yes	Yes	Yes	Yes	b	Yes	b	b	b	a	b	a	b	b	Yes	Yes	Yes	
1770	Narayan Deo	140881	c	b	b	Yes	Yes	Yes	Yes	c	Yes	b	b	b	Yes	Yes	b	b	b	b	Yes	Yes	
1771	Balamu	140882	c	b	b	Yes	Yes	Yes	Yes	Yes	Yes	b	b	b	Yes	Yes	b	Yes	b	b	Yes	Yes	
1772	Band	140883	c	b	b	Yes	Yes	Yes	Yes	Yes	b	b	b	Yes	Yes	a	a	b	b	Yes	Yes	Yes	
1773	Paira	140884	c	c	c	Yes	Yes	Yes	Yes	Yes	c	c	c	Yes	Yes	a	a	c	c	Yes	Yes	Yes	
1774	Baghora	140885	c	Yes	Yes	Yes	Yes	Yes	Yes		b	c	b	b	Yes	a	a	b	c	Yes	Yes	Yes	
1775	Gaus Ganj	140886	c	Yes	Yes	Yes	Yes	Yes	Yes					b	b	Yes	Yes	Yes	Yes	b	Yes	Yes	
1776	Nirmalpur	140887	b	b	a	Yes	Yes	Yes	Yes	Yes	b	b	b	Yes	Yes	c	Yes	b	b	Yes	Yes	a	
1777	Gauri Fakarudin	140888	b	b	b	Yes	b	b	Yes	Yes	b	b	b	Yes	Yes	b	b	b	b	Yes	Yes	Yes	
1778	Kahly	140889	c	c	c		Yes	Yes	Yes	c		a	c	a	a	Yes	c	a	a	c	Yes	Yes	
1779	Methwa	140890	c	c	c	a	Yes	Yes	Yes	c		a	c	a	a	Yes	c	a	a	c	Yes	Yes	
1780	Terwa Dahigawan	140891	c	c	c	a	Yes	Yes	Yes	c		a	c	c	a	Yes	c	a	a	c	Yes	Yes	
1781	Gauhany	140892	c	b	b	Yes	Yes	Yes	Yes	Yes	b	b	b	Yes	Yes	b	Yes	b	b	Yes	Yes	Yes	
1782	Kamalpur	140893	c	a	Yes	Yes	Yes	Yes	Yes	Yes	b	b	b	Yes	Yes	b	b	b	b	Yes	Yes	Yes	
1783	Gauri Khalsa	140894	b	b	b	Yes	b	Yes	Yes	b	Yes	c	c		Yes	Yes	c	Yes	c	Yes	Yes	Yes	
1784	Muslimanabad	140895	c	c	c	Yes		Yes	Yes	Yes	c	c	c	c	Yes	c	c	c	c	Yes	Yes	Yes	
1785	Mahmadpur Dhatigarah	140896	c	c	c	Yes	Yes	Yes	a	c		a	c	a	a	a	c	a	a	c	Yes	Yes	
1786	Khajohana	140897	c	Yes	Yes	Yes	Yes	Yes	Yes	Yes	c	c	c	Yes	Yes	c	Yes	c	c	Yes	Yes	Yes	

**Block T O T A L :**

**0 10 16 36 42 44 34 9 33 1 1 3 34 40 1 11 3 5 44 46 42**

Sr.No.	Name village	Location code no.	Availability of miscellaneous facilities (If amenities available code -Yes is given, If not available within the village, the distance range code viz; a for < 5 Kms, b for 5-10 Kms and c for 10+ kms of nearest place where facility is available is given).										Availability of electricity (Yes/No)			
			Community centre with/without TV	Sports Field,	Sports Club / Recreation Centre	Cinema / Video Hall	Public Library	Public Reading Room	Newspaper Supply	Assembly Polling station	Birth & Death Registration Office	Power Supply for Domestic Use (ED)	Power Supply for Agricultural Use (EAG)	Power Supply for Commercial Use (EC)	Power Supply for All Uses (EA)	
1	2	3	89	90	91	92	93	94	95	96	97	98	99	100	101	

Name of District:-Hardoi (0155)

Name of CD Block:-Kachhauna (274)

1741	Sunny	140852	b	Yes	b	b	c	b	a	Yes	Yes	Yes	Yes	Yes	Yes
1742	Barauly	140853	b	Yes	c	c	c	c	a	Yes	Yes	Yes	Yes	Yes	Yes
1743	Mahry	140854	a	c	c	c	c	c	Yes	Yes	a	Yes	Yes	Yes	Yes
1744	Katka	140855	c	c	c	c	c	c	Yes	Yes	Yes	Yes	Yes	Yes	Yes
1745	Baridhuman	140856	c	c	c	c	c	c	Yes	Yes	Yes	Yes	Yes	Yes	Yes
1746	Purwa	140857	b	Yes	c	c	c	c	b	Yes	b	Yes	Yes	Yes	Yes
1747	Mareura	140858	b	Yes	c	c	c	c	a	a	b	Yes	Yes	Yes	Yes
1748	Baruasarsand	140859	b	b	e	b	b	b	b	Yes	b	Yes	Yes	Yes	Yes
1749	Matuwa	140860	b	Yes	b	c	c	c	b	Yes	Yes	Yes	Yes	Yes	Yes
1750	Teuri	140861	a	c	c	c	c	c	Yes	Yes	a	Yes	Yes	Yes	Yes
1751	Patseny	140862	a	c	c	a	c	c	Yes	Yes	a	Yes	Yes	Yes	Yes
1752	Tikari	140863	Yes	Yes	c	c	c	c	b	Yes	Yes	Yes	Yes	Yes	Yes
1753	Gaju	140864	b	b	c	b	b	b	Yes	Yes	Yes	Yes	Yes	Yes	Yes
1754	Kukhi Dehat	140865	a	c	Yes	Yes	Yes	Yes	Yes	Yes	Yes	Yes	Yes	Yes	Yes
1755	Uttar Gheya	140866	c	c	c	c	c	c	a	b	Yes	Yes	Yes	Yes	Yes
1756	Sutehna	140867	a	a	c	a	c	c	Yes	Yes	a	Yes	Yes	Yes	Yes
1757	Sahdin	140868	c	a	c	c	c	c	c	a	c	Yes	Yes	Yes	Yes
1758	Bilauni	140869	c	Yes	c	c	c	c	c	Yes	c	Yes	Yes	Yes	Yes
1759	Din Nagar	140870	b	b	b	c	b	b	b	Yes	b	Yes	Yes	Yes	Yes
1760	Bhanpur	140871	c	c	c	c	c	c	c	Yes	c	Yes	Yes	Yes	Yes
1761	Hathaura	140872	b	c	c	b	c	c	b	Yes	b	Yes	Yes	Yes	Yes
1762	Lonhra	140873	Yes	Yes	Yes	Yes	Yes	Yes	Yes	Yes	Yes	Yes	Yes	Yes	Yes
1763	Kachona Dehat	140874	a	c	c	a	c	a	a	a	a	Yes	Yes	Yes	Yes
1764	Kalauly	140875	b	b	c	c	c	c	Yes	Yes	b	Yes	Yes	Yes	Yes
1765	Gyanpur	140876	a	a	a	a	a	a	Yes	Yes	Yes	Yes	Yes	Yes	Yes
1766	Kampur	140877	a	c	c	c	c	c	a	Yes	a	Yes	Yes	Yes	Yes
1767	Katiyamau	140878	Yes	c	c	c	b	b	b	Yes	b	Yes	Yes	Yes	Yes
1768	Shamshpur	140879	b	b	b	b	b	b	Yes	Yes	Yes	Yes	Yes	Yes	Yes
1769	Kanhua	140880	b	b	b	b	b	b	b	b	a	Yes	Yes	Yes	Yes
1770	Narayan Deo	140881	b	b	b	b	b	b	Yes	Yes	Yes	Yes	Yes	Yes	Yes
1771	Balamu	140882	b	Yes	b	b	c	c	b	Yes	Yes	Yes	Yes	Yes	Yes
1772	Band	140883	b	a	b	b	c	c	b	Yes	b	Yes	Yes	Yes	Yes
1773	Paira	140884	c	a	c	c	c	c	a	Yes	Yes	Yes	Yes	Yes	Yes
1774	Baghora	140885	c	a	a	c	c	c	Yes	Yes	b	Yes	Yes	Yes	Yes
1775	Gaus Ganj	140886	b	Yes	c	c	c	c	c	Yes	b	Yes	Yes	Yes	Yes
1776	Nirmalpur	140887	b	Yes	c	c	c	c	b	Yes	Yes	Yes	Yes	Yes	Yes
1777	Gauri Fakarudin	140888	b	b	c	c	c	c	c	Yes	c	Yes	Yes	Yes	Yes
1778	Kahly	140889	c	c	c	c	c	c	c	Yes	a	Yes	Yes	Yes	Yes
1779	Methowa	140890	a	c	Yes	c	c	c	c	Yes	a	Yes	Yes	Yes	Yes
1780	Terwa Dahigawan	140891	a	c	c	c	c	c	c	Yes	Yes	Yes	Yes	Yes	Yes
1781	Gauhany	140892	b	b	b	b	b	b	Yes	Yes	Yes	Yes	Yes	Yes	Yes
1782	Kamalpur	140893	b	c	c	b	b	a	b	Yes	b	Yes	Yes	Yes	Yes
1783	Gauri Khalsa	140894	c	b	c	c	c	c	c	Yes	c	Yes	Yes	Yes	Yes
1784	Musilmanabad	140895	c	c	c	c	c	c	c	Yes	c	Yes	Yes	Yes	Yes
1785	Mahmadpur Dhatigarah	140896	a	c	c	c	c	c	c	Yes	a	Yes	Yes	Yes	Yes
1786	Khajohana	140897	c	c	c	b	b	b	Yes	Yes	c	Yes	Yes	Yes	Yes
<b>Block T O T A L :</b>			<b>3</b>	<b>11</b>	<b>3</b>	<b>2</b>	<b>2</b>	<b>2</b>	<b>17</b>	<b>41</b>	<b>17</b>	<b>46</b>	<b>46</b>	<b>46</b>	<b>46</b>

**Census of India 2011- Village Directory**

Amenities and Land use ( As in 2009 )

Sr.No.	Name village	Location code no.	Land Use												
			Nearest Town	Area under different types of land use ( in hectares rounded up to one decimal place)											
				Name	Distance range code i.e. a for < 5 Kms, b for 5-10 Kms and c for 10+ kms.	Forests	Area under Non-agricultural Uses	Barren and Un-cultivable land	Permanent Pastures and Other Grazing Lands	Land Under Miscellaneous Tree Crops etc.	Culturable Waste Land	Fallow lands other than current fallows	Current Fallows	Net Area Sown	Total Irrigated Land Area
1	2	3	102	103	104	105	106	107	108	109	110	111	112	113	114

**Name of District:-Hardoi (0155)**

**Name of CD Block:-Kachhauna (274)**

1741	Sunny	140852	KACHHAUNA	b	0.2	22	2.9	0.6	0.4	4.4	60.4	1.3	189.7	182.3	7.3		
1742	Barauly	140853	KACHHAUNA	b	4.1	59.6	4.8	3.6	2.2	2.9	52.6	4	385.1	353	32.1		
1743	Mahry	140854	KACHHAUNA	b	0	127.3	24.4	19.1	0	4.1	27.9	60	759.8	665.2	94.6		
1744	Katka	140855	KACHHAUNA	c	0.4	25.4	0.2	3.3	0.8	0.5	13	8	198.4	192.1	6.3		
1745	Baridhuman	140856	KACHHAUNA	c	46.1	53.7	0	5.6	1	0.2	2.4	21.9	350.2	342.1	8.1		
1746	Purwa	140857			11.1	67	10.5	33.2	0	3.3	6.5	0	430	430	0		
1747	Mareura	140858			0	27.7	0	7.4	0	0	4.4	0	237.5	237.5	0		
1748	Baruasarsand	140859			5.5	37.5	6.8	17.3	3.5	7.3	27.7	4.3	339.1	333.8	5.4		
1749	Matuwa	140860			0	66.3	2.3	5.1	0	6.4	3.1	0	329	329	0		
1750	Teuri	140861		b	0	20.9	7.3	0	1	1.5	9	2.5	80	70.2	9.8		
1751	Patseny	140862			0	75.8	6.1	25	12.8	5.3	30.3	35.4	498.9	415.8	83.2		
1752	Tikari	140863	KACHONA	b	87.9	115	8.1	0.7	4.6	21.4	49.4	48.6	1290.9	1237.3	53.6		
1753	Gaju	140864			4.1	92.3	40.6	0	0	17	16.5	98.2	1030.7	1030.7	0		
1754	Kukhi Dehat	140865			0	60	2.1	0	7.2	3.9	48.2	40.2	185	178.2	6.8		
1755	Uttar Gheya	140866	BALAMAU	b	92.6	57.9	0	6.8	1.8	3.2	5.1	27.7	318	310	8.8		
1756	Sutchna	140867	KACHONA	a	0	30.2	2	12.8	5.6	6.3	24.7	21.4	172.6	152.1	18.5		
1757	Sahdin	140868	BENIGANJ	a	2.7	4.8	1.6	0.2	2.2	0.6	0.3	0.9	54.7	53.3	1.4		
1758	Bilauai	140869	BENIGANJ	b	5.2	34	10.5	38.8	2.2	3.2	2.3	4.7	325.8	323	2.8		
1759	Din Nagar	140870	KACHONA	b	15.2	58.7	32	1.3	111	48	125.9	5.6	510.2	420	90.2		
1760	Bhanpur	140871			1.4	40.1	7.8	5.8	14.2	1.7	48.3	68.8	379.5	333.2	46.3		
1761	Hathaura	140872			18.9	89.6	40.2	6.7	18.8	11	60.9	94.3	1228.6	906.5	322.1		
1762	Lonhra	140873	HARDOI	c	343.8	201	122	0	25.8	31.5	41.4	208.1	1199.8	902.1	297.8		
1763	Kachona Dehat	140874			0	112.1	2.2	5.6	8.9	1.2	22.3	18.8	212	212	0		
1764	Kalauly	140875	KACHONA	b	6.9	216.1	3.4	4.7	22.3	1	1.7	3.4	681	611.9	69.1		
1765	Gyanpur	140876	KACHONA	a	1.7	23.1	1.6	0.2	0.9	3.8	11.6	5.3	175.8	172.9	2.9		
1766	Kampur	140877	KACHONA	a	177.8	83.2	57.5	14.8	4.7	17.9	55.5	6.1	476.6	465.5	11.1		
1767	Katiyamau	140878	SANDILA	c	79.7	62.2	0	10.9	2.8	9.8	8.4	18	236	236	0		
1768	Shamshpur	140879	KACHONA	b	2.3	74.1	1.3	4.6	6.4	0.6	18.6	11.2	457.4	449.3	8.1		
1769	Kanhoa	140880	KACHONA	b	0	0.6	0	0.7	0	0	1.4	0.4	22.5	21.8	0.7		
1770	Narayan Deo	140881	KACHONA	b	0.6	9.8	0.2	1.7	0.2	0.4	9.6	2.1	126.4	124	2.4		
1771	Balamu	140882	KACHONA	b	0	93.9	0	2	4.2	3.9	6.4	78.5	512.5	436.8	75.6		
1772	Band	140883	KACHONA	b	0	22.1	0	1.8	0.4	1.7	0.9	4.6	134.4	104.2	30.2		
1773	Paira	140884	KACHONA	c	0	21.4	5.8	6	4.1	2	4.3	6.6	125	116	10.8		
1774	Baghora	140885	SANDILA	c	6.6	25.7	38	6.2	1.6	1.5	60.4	4.4	188	159.8	28.2		
1775	Gaus Ganj	140886	SANDILA 23		1.5	85.1	18	26	24.8	4.3	48	3.8	485.2	344.9	140.3		
1776	Nirmalpur	140887			0	19.5	0.9	1.9	31.4	3	5	27.3	380.3	308.2	72.1		
1777	Gauri Fakarudin	140888			0	16.4	0.6	3.8	4.2	9.9	3	13	145.6	142.2	3.4		
1778	Kahly	140889			0	23.3	2.4	3.9	1.6	6.4	3.2	25.6	240.5	240.5	0		
1779	Methowa	140890	SANDILA	c	0	6	1.3	1.9	0.2	0.5	1	11.5	62.2	62.2	0		
1780	Terwa Dahigawan	140891			1.2	58.2	5.1	6.3	1	5.8	3.4	30.5	389.5	389.5	0		
1781	Gauhany	140892			3.6	95.1	2.3	2.4	10.8	6.1	3	0.7	403.1	355	48.1		
1782	Kamalpur	140893	KACHONA	b	23.2	14.2	2.8	0	21.3	2.3	8.8	3.8	237.7	201.1	36.6		
1783	Gauri Khalsa	140894			0	20	0.1	0.1	4.3	1.3	3	8.2	170.1	158.6	11.4		
1784	Muslimanabad	140895			0	15	0.4	2.4	1.8	1.2	3	19.3	160	151.5	8.5		
1785	Mahmadpur Dhatigarah	140896			0	17.2	0.7	3.4	0	1.3	1.1	21	122.5	122.5	0		
1786	Khajohana	140897			1.6	70.1	0	10.8	3.7	2.9	0	2.5	642	642	0		
<b>Block T O T A L :</b>					<b>0</b>	<b>0</b>	<b>945.9</b>	<b>2551.2</b>	<b>476.8</b>	<b>315.4</b>	<b>376.7</b>	<b>272.5</b>	<b>943.9</b>	<b>1082.5</b>	<b>17279.8</b>	<b>15625.8</b>	<b>1654.6</b>

**Census of India 2011- Village Directory**

Amenities and Land use ( As in 2009 )

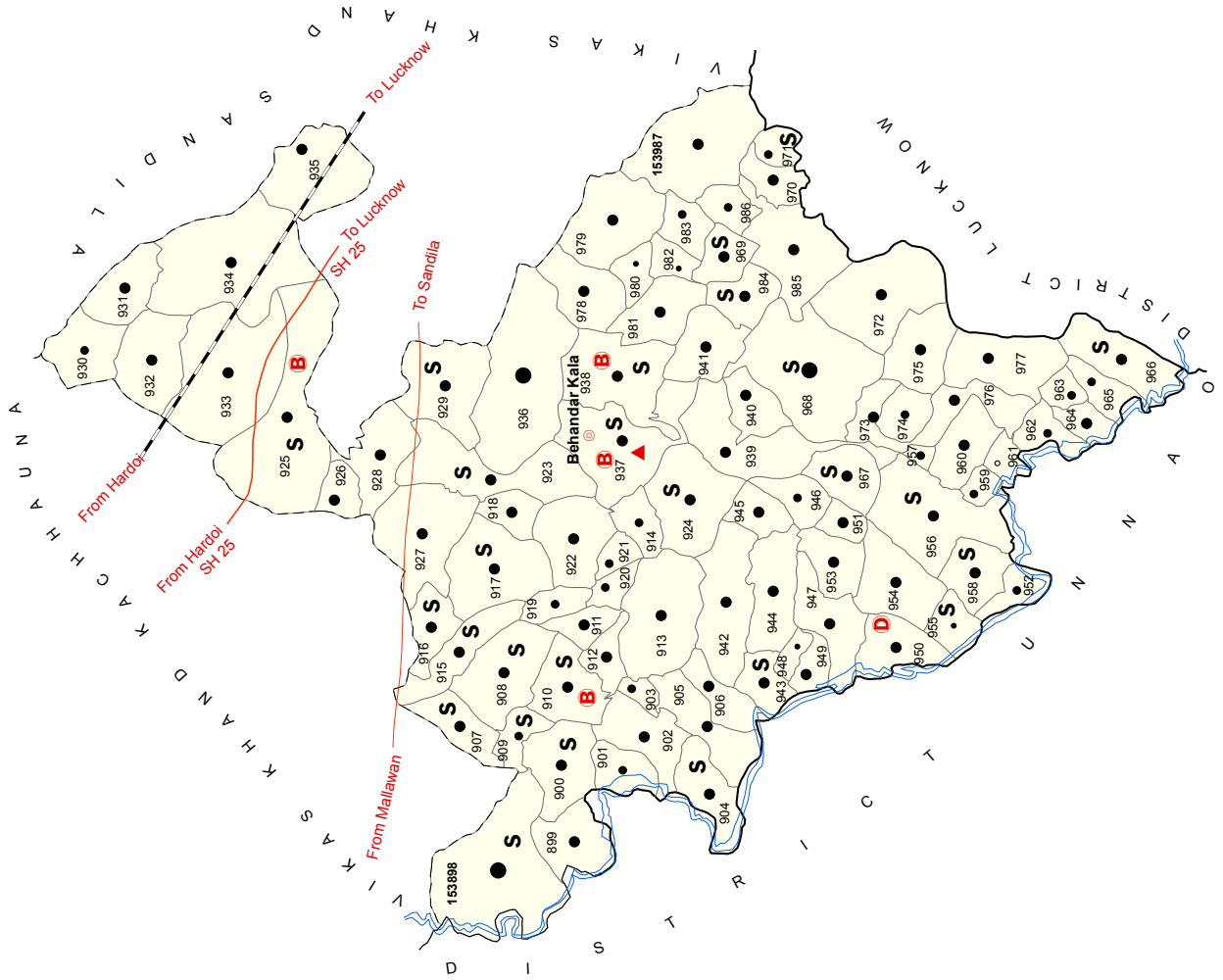
Sr.No.	Name village	Location code no.	Area irrigated by source (in hectare).					Name of three most important commodities manufactured		
			Canals ( C )	Wells/Tube-wells(W/TW)	Tanks/Lakes(T/L)	Water Falls(WF)	Others(O)	First	Second	Third

**Name of District:-Hardoi (0155)**

**Name of CD Block:-Kachhauna (274)**

1741	Sunny	140852	104.8	77.5	0	0	0			
1742	Barauly	140853	185.8	167.2	0	0	0			
1743	Mahry	140854	160.4	504.8	0	0	0			
1744	Katka	140855	0	192.1	0	0	0			
1745	Baridhuman	140856	0	342.1	0	0	0			
1746	Purwa	140857	0	430	0	0	0			
1747	Mareura	140858	0	237.5	0	0	0			
1748	Baruasarsand	140859	221.4	112.3	0	0	0			
1749	Matuwa	140860	10.1	318.9	0	0	0			
1750	Teuri	140861	70.2	0	0	0	0			
1751	Patseny	140862	101.7	314	0	0	0			
1752	Tikari	140863	49.2	1178.2	10	0	0			
1753	Gaju	140864	95.7	935	0	0	0			
1754	Kukhi Dehat	140865	0	178.2	0	0	0			
1755	Uttar Gheya	140866	197	113	0	0	0			
1756	Sutehna	140867	0	152.1	0	0	0			
1757	Sahdin	140868	53.3	0	0	0	0			
1758	Bilauni	140869	319.6	3.4	0	0	0			
1759	Din Nagar	140870	290.2	129.8	0	0	0			
1760	Bhanpur	140871	0	333.2	0	0	0			
1761	Hathaura	140872	273.4	633	0	0	0			
1762	Lonhra	140873	0	902.1	0	0	0			
1763	Kachona Dehat	140874	23.2	175.3	0	0	13.6			
1764	Kalauly	140875	429.1	182.8	0	0	0			
1765	Gyanpur	140876	69.7	103.2	0	0	0			
1766	Kamipur	140877	188.9	276.6	0	0	0			
1767	Katiyamau	140878	0	236	0	0	0			
1768	Shamshpur	140879	50.3	399.1	0	0	0			
1769	Kanho	140880	21.8	0	0	0	0			
1770	Narayan Deo	140881	124	0	0	0	0			
1771	Balamu	140882	6.8	430	0	0	0			
1772	Band	140883	0	104.2	0	0	0			
1773	Paira	140884	0	116	0	0	0			
1774	Baghora	140885	29.8	108	5	0	17			
1775	Gaus Ganj	140886	244	2	0	0	98.9			
1776	Nirmalpur	140887	260.1	48.1	0	0	0			
1777	Gauri Fakarudin	140888	111.2	31	0	0	0			
1778	Kahly	140889	0	240.5	0	0	0			
1779	Methowa	140890	0	62.2	0	0	0			
1780	Terwa Dahigawan	140891	0	389.5	0	0	0			
1781	Gauhany	140892	303.3	51.7	0	0	0			
1782	Kamalpur	140893	125.8	75.2	0	0	0			
1783	Gauri Khalsa	140894	107.4	51.2	0	0	0			
1784	Musilmanabad	140895	64.3	87.1	0	0	0			
1785	Mahmadpur Dhatigarah	140896	0	122.5	0	0	0			
1786	Khajohana	140897	541.9	0	0	0	100.1			
<b>Block T O T A L :</b>			<b>4834.4</b>	<b>10546.6</b>	<b>15</b>	<b>0</b>				

INDIA  
UTTAR PRADESH  
**VIKAS KHAND BEHADAR**  
(TAHSIL SANDILA)  
DISTRICT HARDOI



- S** HIGH SCHOOL/INTER COLLEGE.
- B** BANK.....
- ▲** PRIMARY HEALTH CENTRE.....
- ▲** OTHER MEDICAL SERVICES.....

- BOUNDARY, DISTRICT.....
- " TAHSIL.....
- " VIKAS KHAND.....
- " VILLAGE WITH MIDS CODE.....
- HEADQUARTERS : VIKAS KHAND.....
- POPULATION SIZE OF VILLAGES: BELOW 200.....
- 200 - 499 : 499 - 999 , 1000 - 4999 , 5000 AND ABOVE.....
- STATE HIGHWAY.....
- IMPORTANT METALLED ROADS.....
- RIVER AND STREAM.....

AREA (Sq.Km.).....	257.34
POPULATION.....	1,71,023
NUMBER OF VILLAGES.....	90

### Alphabetical list of Villages (CD Block Wise)

**Name of District: Hardoi**

**Name of CD BLOCK: Behadar**

SR. NO.	NAME OF VILLAGE	2011 CENSUS LOCATION CODE NUMBER	2001 CENSUS LOCATION CODE NUMBER
1	Aant	140946	03381300
2	Akabarpur Talhu	140967	03383400
3	Akohara Newada	140940	03380700
4	Aladadpur Newada	140981	03384800
5	Allawalpur	140928	03379500
6	Allipur Tandwa	140924	03379100
7	Asahi Ajampur	140910	03377700
8	Atiya	140960	03382700
9	Atuka	140951	03381800
10	Auramau	140906	03377300
11	Bagha Danda	140930	03379700
12	Bahlolpur	140956	03382300
13	Bakue	140919	03378600
14	Balnapur	140955	03382200
15	Baragaon	140968	03383500
16	BehadarKala	140937	03380400
17	BehadarKhurd	140936	03380300
18	Bhaghar	140961	03382800
19	Bhatouly	140913	03378000
20	Bhiti	140949	03381600
21	Bindaura	140965	03383200
22	Birauly	140950	03381700
23	Chamrha	140948	03381500
24	Chanda Baija	140972	03383900
25	Chandu	140947	03381400
26	Dakhwa	140983	03385000
27	Damghara	140921	03378800
28	Dewnathpur	140976	03384300
29	Dhanna Rampur	140959	03382600
30	Dhudhera	140917	03378400
31	Diwary	140944	03381100
32	Dularpur	140945	03381200
33	Enayatpur	140931	03379800
34	Gadiyana	140982	03384900
35	Gauri Bidur	140920	03378700
36	Gauri Dayampur	140902	03376900
37	Gauri Seyad Talib	140899	03376600
38	Ghuspahan	140985	03385200
39	Gogawan Jot	140912	03377900



40	Gondwa Bhup	140918	03378500
41	Hardei Salempur	140980	03384700
42	Hasnapur	140907	03377400
43	Hewaly	140926	03379300
44	Hiya	140927	03379400
45	Husenpur	140970	03383700
46	Jahidpur	140966	03383300
47	Jarha	140929	03379600
48	Jasu	140973	03384000
49	Kahchari	140979	03384600
50	Kajipur	140984	03385100
51	Kakenduwa	140986	03385300
52	Kanjaura	140952	03381900
53	Karlawan	140978	03384500
54	Kasimpur	140938	03380500
55	Kherwa	140932	03379900
56	Khrika	140923	03379000
57	Kudauni	140975	03384200
58	Kundry	140969	03383600
59	Kutubpur	140916	03378300
60	Madar	140977	03384400
61	Mahmoodpur Lalta	140953	03382000
62	Mahsona	140935	03380200
63	Nandauly	140914	03378100
64	Nariyary	140963	03383000
65	Newada Narpati	140901	03376800
66	Paliya	140971	03383800
67	Phakar Patti	140909	03377600
68	Phatehpur Pathrauly (Purab)	140905	03377200
69	Phatenpur Pathrauly Pachhim	140903	03377000
70	Pigrawan	140974	03384100
71	Pilkhini	140922	03378900
72	Rampur Bhatauly	140939	03380600
73	Rasulpur Barhman	140954	03382100
74	Rasulpur Grant	140908	03377500
75	Reaso	140925	03379200
76	Ritawey	140941	03380800
77	Samodha	140933	03380000
78	Santokha	140911	03377800
79	Sarehri	140942	03380900
80	Sarsand	140915	03378200
81	Sarwen	140987	03385400
82	Shahpur	140943	03381000
83	Sidhikpur	140957	03382400

84	Sindhwal Malihabad	140900	03376700
85	Sirauly	140958	03382500
86	Sukhan Khera	140904	03377100
87	Turna Rudra	140964	03383100
88	Turnadew	140962	03382900
89	Usarha	140934	03380100
90	Wehsar	140898	03376500

**Census of India 2011- Village Directory**

Amenities and Land use ( As in 2009 )

Sr.No.	Name village	Location code no.	Total area of the village ( in hectares rounded up to one decimal place)	Total population ( 2011 census )	Number of households (2011 census)	Number of educational amenities available. (If not available within the village , the distance range code viz; a for <5 Kms, b for 5-10 Kms and c for 10+ kms of nearest place where facility is available is given).														
						Pre-Primary school (PP)	Primary school (P)	Middle school (M)	Secondary School (S)	Senior Secondary school (SS)	Degree college of arts science & commerce (ASC)	Engineering college(EC)	Medical college (MC)	Management institute (MI)	Polytechnic (Pt)	Vocational training school /ITI	Non-formal training centre (NFTC)	Special school for disabled (SSD)	Others (specify)	
1	2	3	4	5	6	7	8	9	10	11	12	13	14	15	16	17	18	19	20	

**Name of District:-Hardoi (0155)**

**Name of CD Block:-Behadar (275)**

1787	Wehsar	140898	848.2	5244	994	1		3	1	1	1	c	c	c	c	c	c	c	
1788	Gauri Seyad Talib	140899	255.6	1696	459	c		1	a	a	a	c	c	c	c	c	c	c	
1789	Sindhwal Malihabad	140900	312.8	2620	468	1		3	2	2	1	1	c	c	c	c	c	c	
1790	Newada Narpati	140901	140.5	685	130	c		a	a	a	a	c	c	c	c	c	c	c	
1791	Gauri Dayampur	140902	267.1	2052	536	1		2	1	a	a	b	c	c	c	c	c	c	
1792	Phatenpur Pathrauly Pachhim	140903	89.7	924	199	c		1	1	a	b	c	c	c	c	c	c	c	
1793	Sukhan Khera	140904	265.1	1271	318	c		1	a	1	1	b	c	c	c	c	c	c	
1794	Phatehpur Pathrauly (Purab)	140905	290	1150	379	c		1	1	a	a	a	c	c	c	c	c	c	
1795	Auramau	140906	162.7	1664	391	c		1	a	a	a	a	c	c	c	c	c	c	
1796	Hasnapur	140907	148.7	1945	353	1		1	1	1	1	1	c					1	
1797	Rasulpur Grant	140908	422.9	2493	460	c		2	1	1	1	1	1					1	1
1798	Phakar Patti	140909	112.4	973	207	c		1	1	1	a	c	c	c	c	c	c	c	
1799	Asahi Ajampur	140910	342.2	2764	658	1		2	1	1	1	a	c	c	c	c	c	c	1
1800	Santokha	140911	119.7	1110	404	c		1	1	a	b	c	c	c	c	c	c	c	
1801	Gogawan Jot	140912	103.3	1247	212	c		1	a	a	b	c	c	c	c	c	c	c	
1802	Bhatouly	140913	517.4	4245	982	1		2	1	b	b	c	c	c	c	c	c	c	
1803	Nandauly	140914	134	666	169	c		1	a	a	a	c	c	c	c	c	c	c	
1804	Sarsand	140915	382.2	3608	742	1		2	1	1	1	1	1					1	1
1805	Kutubpur	140916	165.2	1091	315	c		1	1	1	1	1	1						
1806	Dhudhera	140917	478.2	3813	776	c		4	2	1	b	b	c	c	c	c	c	c	
1807	Gondwa Bhup	140918	128.8	1609	250	c		1	a	a	b	b	c	c	c	c	c	c	c
1808	Bakue	140919	109.3	946	260	c		1	a	b	b	b	c	c	c	c	c	c	
1809	Gauri Bidur	140920	94.4	972	232	c		1	a	a		b	c	c	c	c	c	c	c
1810	Damghara	140921	95.6	504	91	c		a	a	b	b	b	c	c	c	c	c	c	
1811	Pilkhimi	140922	334.8	2705	613	1		2	1	a	a	a	c	c	c	c	c	c	
1812	Khrika	140923	552.1	2197	481	c		2	1	1	b	c	c	c	c	c	c	c	
1813	Allipur Tandwa	140924	441.1	3362	784	c		2	1	1	a	a	c	c	c	c	c	c	
1814	Reaso	140925	1047.8	4332	790	2		2	2	1	b		c	c	c	c	c	a	c
1815	Hewaly	140926	138.7	1058	184	c		1	a	a	b	b	c	c	c	c	c	c	
1816	Hiya	140927	534.2	3846	910	1		2	b	b	b	1					c	c	
1817	Allawalpur	140928	267.8	1973	488	c		2	a	a	c	c	c	c	c	c	c	c	
1818	Jarha	140929	447.1	3887	651	2		2	1	1	1	1	c	c	c	c	c	c	
1819	Bagha Danda	140930	236	825	138	c		1	a	a	c	c	c	c	c	c	c	c	c
1820	Enayatpur	140931	254.3	1107	191	c		2	2	a	c	c	c	c	c	c	c	c	
1821	Kherwa	140932	359.1	1962	374	c		2	a	a	c	c	c	c	c	c	c	c	
1822	Samodha	140933	606	4174	1108	c		2	2		c	b	c	c	c	c	c	c	
1823	Usarha	140934	809.7	2333	473	c		2	1	a	b	c	c	c	c	c	c	c	
1824	Mahsona	140935	280.3	2305	563	1		2	1	b	b	c	c	c	c	c	c	1	
1825	Behandar Khurd	140936	814.8	5523	1401	1		3	1	a	a	a	c	c	c	c	c	c	
1826	Behandar Kala	140937	599.6	4458	1194	2		2	1	1	1	1	c	c	c	c	c	c	
1827	Kasimpur	140938	536.5	4320	971	1		2	2	2	1	1	1	c	c	c	c	c	
1828	Rampur Bhatauly	140939	363.5	1838	393	c		1	a	a	a	a	c	c	c	c	c	c	
1829	Akohara Newada	140940	228.6	1329	227	c		1	a	a	a	a	c	c	c	c	c	c	
1830	Ritawey	140941	259.8	1916	350	1		1	a										
1831	Sarehri	140942	433	3676	956	1		2	a	b	b	b	c	c	c	c	c	c	b
1832	Shahpur	140943	170	1361	349			2	2	1	1	1	1	c	c	c	c	c	
1833	Diwary	140944	332.5	2762	512	1		2	3	a	a	a	c	c	c	c	c	c	

**Census of India 2011- Village Directory**

Amenities and Land use ( As in 2009 )

Sr.No.	Name village	Location code no.	Number of Medical Amenities available. (If not available within the village , the distance range code viz; a for < 5 Kms, b for 5-10 Kms and c for 10+ kms of nearest place where facility is available is given).										Number of Non-Government Medical Amenities available.						Availability of drinking water - Yes / No										
			Community health centre (CHC)	Primary health centre (PHC)	Primary health sub centre (PHS)	Maternity and child welfare centre (MCW)	T.B. clinic (TBC)	Hospital-allopathic (HA)	Hospital-alternative medicine (HO)	Dispensary (D)	Veterinary hospital (VH)	Mobile health clinic (MHC)	Family welfare centre (FWC)	Charitable non Govt. hospital/Nursing home.	Medical practitioner with MBBS Degree	Medical practitioner with other degree	Medical practitioner with no degree	Traditional practitioner and faith healer.	Medicine Shop	Others	Tap water (Treated/Untreated)	Well water (Covered / Uncovered well)	Hand Pump	Tube wells / Bore well	Spring	River / Canal	Tank / Pond / Lake	Others	
1																													
2																													
3																													
21																													
22																													
23																													
24																													
25																													
26																													
27																													
28																													
29																													
30																													
31																													
32																													
33																													
34																													
35																													
36																													
37																													
38																													
39																													
40																													
41																													
42																													
43																													
44																													
45																													
46																													

Name of District:-Hardoi (0155)

Name of CD Block:-Behadar (275)

1787	Wehsar	140898	e	e	c	c	c	c	c	b	b	c	b	0	0	0	0	0	0	0	0	Yes	Yes	Yes	Yes	Yes	No	No	No
1788	Gauri Seyad Talib	140899	e	c	c	c	c	c	c	b	c	c	b	0	0	0	0	0	0	0	0	Yes	Yes	Yes	Yes	No	Yes	Yes	No
1789	Sindhwal Malihabad	140900	e	c	c	c	c	c	c	a	c	c	0	0	0	0	0	0	0	0	0	Yes	Yes	Yes	Yes	No	Yes	Yes	No
1790	Newada Narpati	140901	a	e	c	c	c	c	c	b	a	c	c	0	0	0	0	0	0	0	0	Yes	Yes	Yes	Yes	No	Yes	Yes	No
1791	Gauri Dayampur	140902	e	c	c	c	c	c	c	b	c	c	c	0	0	0	0	0	0	0	0	Yes	Yes	Yes	Yes	No	Yes	Yes	No
1792	Phatenpur Pathrauly Pachhim	140903	e	b	b	b	c	c	c	e	b	c	b	0	0	0	0	0	0	0	0	Yes	Yes	Yes	Yes	No	No	No	No
1793	Sukhan Khera	140904	e	c	c	c	c	c	c	e	c	c	c	0	0	0	0	0	0	0	0	Yes	Yes	Yes	Yes	No	Yes	Yes	No
1794	Phatehpur Pathrauly (Purab)	140905	e	c	c	c	c	c	c	e	c	c	c	0	0	0	0	0	0	0	0	Yes	Yes	Yes	Yes	No	Yes	Yes	No
1795	Auramau	140906	e	b	b	b	c	c	c	e	b	c	c	0	0	0	0	0	0	0	0	Yes	Yes	Yes	Yes	No	Yes	Yes	No
1796	Hasnapur	140907	e	e	b	c	c	c	c	e	c	c	c	0	0	0	0	0	0	0	0	Yes	Yes	Yes	No	No	No	No	No
1797	Rasulpur Grant	140908	e	b	b	c	c	b	c	c	b	c	c	0	0	0	0	0	0	0	0	Yes	Yes	Yes	No	No	Yes	No	No
1798	Phakar Patti	140909	e	c	c	c	c	c	c	a	c	c	0	0	0	0	0	0	0	0	0	Yes	Yes	Yes	Yes	No	No	Yes	No
1799	Asahi Ajampur	140910	e	c	c	c	c	c	c	a	c	c	0	0	0	0	0	0	0	0	0	Yes	Yes	Yes	Yes	No	No	Yes	No
1800	Santokha	140911	e	b	b	b	c	c	c	e	b	c	b	0	0	0	0	0	0	0	0	Yes	Yes	Yes	Yes	No	No	No	No
1801	Gogawan Jot	140912	e	b	b	b	c	c	c	e	b	c	b	0	0	0	0	0	0	0	0	Yes	Yes	Yes	Yes	No	No	No	No
1802	Bhatouly	140913	e	b	b	b	c	c	c	e	b	c	b	0	0	0	0	0	0	0	0	Yes	Yes	Yes	Yes	No	No	Yes	No
1803	Nandauly	140914	e	a	a	a	c	c	c	e	a	c	b	0	0	0	1	0	0	0	0	Yes	Yes	Yes	Yes	No	No	No	No
1804	Sarsand	140915	e	b	b	c	c	b	e	e	b	c	c	0	0	0	0	0	0	0	0	Yes	Yes	Yes	No	No	No	No	No
1805	Kutubpur	140916	e	c	a	c	c	c	e	c	c	c	0	0	0	0	0	0	0	0	0	Yes	Yes	Yes	No	No	No	No	No
1806	Dhudhera	140917	e	b	b	b	c	c	c	e	b	c	c	0	0	0	0	0	0	0	0	Yes	Yes	Yes	Yes	No	No	Yes	No
1807	Gondwa Bhup	140918	e	b	b	b	c	c	e	e	b	c	c	0	0	0	0	0	0	0	0	Yes	Yes	Yes	Yes	No	No	Yes	No
1808	Bakue	140919	e	b	b	b	c	c	c	e	b	c	c	0	0	0	0	0	0	0	0	Yes	Yes	Yes	Yes	No	No	Yes	No
1809	Gauri Bidur	140920	e	b	b	b	e	c	e	e	b	c	b	0	0	0	1	0	0	0	0	Yes	Yes	Yes	Yes	No	Yes	No	No
1810	Damghara	140921	e	b	b	b	c	c	c	e	b	c	b	0	0	0	0	0	0	0	0	Yes	Yes	Yes	Yes	No	No	Yes	No
1811	Pilkhini	140922	e	a	a	a	c	c	c	e	a	c	c	0	0	0	0	0	0	0	0	Yes	Yes	Yes	Yes	No	No	Yes	No
1812	Khrika	140923	e	b	b	b	c	c	c	e	b	c	c	0	0	0	0	0	0	0	0	Yes	Yes	Yes	Yes	No	No	Yes	No
1813	Allipur Tandwa	140924	e	a	a	a	c	c	e	e	a	c	c	0	0	0	0	0	0	0	0	Yes	Yes	Yes	Yes	No	No	Yes	No
1814	Reaso	140925	e	b	b	b	c	c	c	e	c	c	0	0	0	0	0	0	0	0	0	Yes	Yes	Yes	Yes	No	No	Yes	No
1815	Hewaly	140926	b	e	b	b	c	c	c	e	a	c	c	0	0	0	0	0	0	0	0	Yes	Yes	Yes	Yes	No	No	Yes	No
1816	Hiya	140927	e	c	c	c	c	c	c	e	c	c	0	0	0	0	0	0	0	0	0	Yes	Yes	Yes	Yes	No	No	Yes	No
1817	Allawalpur	140928	e	c	c	b	c	c	e	e	a	c	c	0	0	0	0	0	0	0	0	Yes	Yes	Yes	Yes	No	Yes	No	No
1818	Jarha	140929	e	a	c	b	b	b	e	b	b	b	b	0	0	0	1	1	0	0	0	Yes	Yes	Yes	No	No	No	No	No
1819	Bagha Danda	140930	e	c	c	c	c	e	e	e	b	0	0	0	0	2	0	0	0	0	0	Yes	Yes	Yes	No	No	No	No	No
1820	Enayatpur	140931	e	c	c	c	c	c	e	e	b	0	0	0	2	0	0	0	0	0	0	Yes	Yes	Yes	No	No	No	No	No
1821	Kherwa	140932	e	e	c	c	c	c	e	e	b	0	0	0	2	0	0	0	0	0	0	Yes	Yes	Yes	No	No	No	No	No
1822	Samodha	140933	e	c	c	c	c	c	e	e	a	c	0	0	0	2	0	0	0	0	0	Yes	Yes	Yes	Yes	No	No	No	No
1823	Usarha	140934	e	c	c	c	c	c	e	c	c	c	0	0	0	0	0	0	0	0	0	Yes	Yes	Yes	Yes	No	No	No	No
1824	Mahsona	140935	b	b	b	b	b	b	b	b	b	b	0	0	0	2	0	0	0	0	0	Yes	Yes	Yes	Yes	No	No	No	No
1825	Behandar Khurd	140936	e	a	a	a	c	e	c	e	a	c	0	0	0	0	0	0	0	0	0	Yes	Yes	Yes	Yes	No	No	No	No
1826	Behandar Kala	140937	e			1	c	c	c	e	1	c	0	0	1	1	0	0	1	0	0	Yes	Yes	Yes	Yes	No	No	Yes	No
1827	Kasimpur	140938	e		b		c		1	2	e	1	c	0	0	3	2	1	4	0	0	Yes	Yes	Yes	No	No	No	No	No
1828	Rampur Bhatouly	140939	e	a	a	a	c	c	c	c	a	c	c	0	0	0	0	0	0	0	0	Yes	Yes	Yes	Yes	No	No	Yes	No
1829	Akohara Newada	140940	e	a	a	a	c	c	c	e	a	c	c	0	0	0	0	0	0	0	0	Yes	Yes	Yes	Yes	No	No	Yes	

**Census of India 2011- Village Directory**

Amenities and Land use ( As in 2009 )

Sr. No.	Name village	Location code no.	Availability of toilet & others Yes / No				Communication and transport facilities (If amenities available code -Yes is given except for Village Pin Code ,If not available within the village , the distance range code viz; a for < 5 Kms, b for 5-10 Kms and c for 10+ kms of nearest place where facility is available is given).																
			Community toilet including bath.	Community toilet excluding bath.	Rural sanitary mart or sanitary hardware outlet available near the village.	Community bio-gas or recycle of waste for productive use.	Post office(PO)	Sub post office (SPO)	Post & Telegraph office (P&TO)	Village Pin Code	Telephones (Land lines)	Public call office (PCO)	Mobile phone coverage	Internet cafes/ Common service centre (CSC)	Private courier facility	Bus service (Public & Private)	Railway stations	Auto/Modified Autos	Taxis and Vans	Tractors	Cycle-pulled rickshaws(Manual & Machine driven)	Carts driven by animals	Sea /River ferry service
1	2	3	47	48	49	50	51	52	53	54	55	56	57	58	59	60	61	62	63	64	65	66	67

**Name of District:-Hardoi (0155)**

**Name of CD Block:-Behadar (275)**

1787	Wehsar	140898	No	No	No	No	c	Yes	c	241305	c	Yes	Yes	Yes	c	b	c	c		c	e	Yes	c	
1788	Gauri Seyad Talib	140899	No	No	No	No	c	a	c	241305	c	a	Yes	c	c	b	c	b		b		Yes	c	
1789	Sindhwal Malihabad	140900	No	No	No	No	c	a	c		c	c	Yes	Yes	c	b	c	b		b	c	b	c	
1790	Newada Narpati	140901	No	No	No	No	c	a	c	241305	c	c	Yes	c	c	b	c	b		b	c	b	c	
1791	Gauri Dayampur	140902	No	No	No	No	c	a	c	241305	c	c	Yes	Yes	c	b	c	b		b	c	c	c	
1792	Phatenpur Pathrauly Pachhim	140903	No	No	No	No	c	a	c	241205	c	b	Yes	c	c	a	c	c		c	c	Yes	c	
1793	Sukhan Khera	140904	No	No	No	No	c	b	c	241305	c	c	Yes	c	c	b	c	b		b	c	a	c	
1794	Phatehpur Pathrauly (Purab)	140905	No	No	No	No	c	a	c	241305	c	c	Yes	c	c	b	c	b		b	b	c	a	c
1795	Auramau	140906	No	No	No	No	c	a	c	241305	c	b	Yes	b	c	a	c	b		b	b	c	b	c
1796	Hasnapur	140907	No	No	No	No	c	a	c		a	c	Yes	c	c	c	c	c		c		c		
1797	Rasulpur Grant	140908	No	No	No	No	c	a	c		Yes	b	Yes	Yes	c	a	c	c		c	c	c		
1798	Phakar Patti	140909	No	No	No	No	c	b	c	241305	c	c	Yes	c	c	b	c	b		b	c	c	c	
1799	Asahi Ajampur	140910	No	No	No	No	c	b	c	241305	c	c	Yes	Yes	c	b	c	b		b	c	c	c	
1800	Santokha	140911	No	No	No	No	c	a	b	241305	b	b	Yes	c	c	b	c	c		c	c	Yes	c	
1801	Gogawan Jot	140912	No	No	No	No	c	a	c	241305	c	b	Yes	c	c	b	c	c		c	c	Yes	c	
1802	Bhatouly	140913	No	No	No	No	c	Yes	c	241205	c	b	Yes	Yes	c	a	c	b		b	c	Yes	c	
1803	Nandauly	140914	No	No	No	No	c	a	c	241305	c	a	Yes	c	c	a	c	c		c	c	Yes	c	
1804	Sarsand	140915	No	No	No	No	c	Yes	c		Yes	b	Yes	Yes	c	a	c	c		c	c	c		
1805	Kutubpur	140916	No	No	No	No	c	a	c		a	c	Yes	c	c	a	a	c		c		c		
1806	Dhudhera	140917	No	No	No	No	c	b	c		Yes	b	Yes	Yes	c	b	c	b		Yes	c	Yes	c	
1807	Gondwa Bhup	140918	No	No	No	No	c	b	c		Yes	b	Yes	b	c	b	c	b		Yes	c	Yes	c	
1808	Bakue	140919	No	No	No	No	c	b	c		Yes	b	Yes	c	b	b	c	b		Yes	c	Yes	c	
1809	Gauri Bidur	140920	No	No	No	No	c	a	c	241305	c	b	Yes	c	c	a	c	c		c	c	Yes	c	
1810	Damghara	140921	No	No	No	No	c	b	c		b	b	Yes	b	c	b	c	b		Yes	c	Yes	c	
1811	Pikhini	140922	No	No	No	No	c	a	c		Yes	a	Yes	Yes	a	a	c	b		b	Yes	c	Yes	c
1812	Khrika	140923	No	No	No	No	c	b	c		Yes	b	Yes	Yes	c	b	c	b		Yes	c	Yes	c	
1813	Allipur Tandwa	140924	No	No	No	No	c	a	c		a	a	Yes	Yes	c	Yes	c	b		b	a	c	Yes	c
1814	Reaso	140925	No	No	No	No	c	Yes	c		c	c	Yes	Yes	c	Yes	b	b		b	Yes	b	Yes	
1815	Hewaly	140926	No	No	No	No	c	a	c		c	c	Yes	b	c	a	c	b		b	Yes	Yes	c	
1816	Hiya	140927	No	No	No	No	Yes	c	c	241200	b	c	Yes	Yes	c	Yes	Yes	Yes			Yes	Yes		
1817	Allawalpur	140928	No	No	No	No	c	a	b		b	b	Yes	b	c	Yes	b	c		c	b	c	Yes	c
1818	Jarha	140929	No	No	No	No	b	Yes	b		Yes	Yes	Yes	Yes	b	Yes	b	c		b	Yes	b	Yes	
1819	Bagha Danda	140930	No	No	No	No	c	a	c	241204	a	a	Yes	c	c	b	b	c		c	Yes	Yes	Yes	
1820	Enayatpur	140931	No	No	No	No	c	a	c	241204	a	a	Yes	c	c	b	b	c		c	Yes	Yes	Yes	
1821	Kherwa	140932	No	No	No	No	c	a	c	241204	Yes	a	Yes	c	c	a	a	c			Yes	Yes		
1822	Samodha	140933	No	No	No	No	c	Yes	c	241204	Yes	Yes	Yes	Yes	c	Yes	Yes	c		c	Yes	Yes	Yes	
1823	Usarha	140934	No	No	No	No	c	a	c		c	c	Yes	Yes	c	c	c	c		c	Yes	Yes	Yes	
1824	Mahsona	140935	No	No	No	No	b	b	c		Yes	Yes	Yes	Yes	b	a	Yes	b		b	Yes	Yes	Yes	
1825	Behandar Khurd	140936	No	No	No	No	c	Yes	c		Yes	a	Yes	Yes	c	a	c	b		b	Yes	c	Yes	c
1826	Behandar Kala	140937	No	No	No	No	c	Yes	c	241201	Yes	Yes	Yes	Yes	Yes	Yes	c	b		b	b	c	Yes	c
1827	Kasimpur	140938	No	No	No	No	c	Yes	c		Yes	Yes	Yes	Yes	c	Yes	c	c		Yes	Yes	Yes	Yes	a
1828	Rampur Bhatauly	140939	No	No	No	No	c	a	c		a	a	Yes	a	c	a	c	b		b	a	c	Yes	c
1829	Akohara Newada	140940	No	No	No	No	c	a	c		a	a	Yes	a	c	a	c	b		b	a	c	Yes	c
1830	Ritawey	140941	No	Yes	No	No	c	a	c				Yes			Yes	c				Yes	Yes		
1831	Sarehri	140942	No	No	No	No	Yes				c	b	Yes	Yes	c	Yes	c	b		b	b	c	c	c
1832	Shahpur	140943	No	No	No	No	c	a	c		b	b	Yes	b	c	Yes	c	b		b	c	Yes	c	
1833	Diwary	140944	No	No	No	No	c	Yes	c		b	b	Yes	Yes	c	a	c	b		b	c	Yes	c	

**Census of India 2011- Village Directory**

Amenities and Land use ( As in 2009 )

Sl.No.	Name village	Location code no.	Village connected to highways,village roads, banks & credit societies (If amenities available code -Yes is given, If not available within the village , the distance range code viz; a for < 5 Kms, b for 5-10 Kms and c for 10+ kms of nearest place where facility is available is given).																Availability of miscellaneous facilities (If amenities available code -Yes is given, If not available within the village , the distance range code viz; a for < 5 Kms, b for 5-10 Kms and c for 10+ kms of nearest place where facility is available is given).									
			68	69	70	71	72	73	74	75	76	77	78	79	80	81	82	83	84	85	86	87	88					
			Connected to national highway(NH)	Connected to state highway(SH)	Connected to major district road (MDR)	Connected to others district road	Pucca roads	Kutchcha roads	Water bounded macadam(WBM) roads	Navigable waterway (river/canal)(NW)	Footpaths (FP)	Commercial & Co-operative Banks	ATM	Agricultural Credit Societies	Self-Help Group (SHG)	Public distribution system (PDS) shop	Mandis / Regular market	Weekly Haat	Agricultural marketing society	Integrated Child Development Scheme (Nutritional Centres)	Anganwadi Centre (Nutritional Centres)	Others (Nutritional Centres)	ASHA (Accredited Social Health Activist)					

**Name of District:-Hardoi (0155)**

**Name of CD Block:-Behadar (275)**

1787	Wehsar	140898	c	a	a	Yes	Yes	Yes	Yes	c	b	c	c	Yes	Yes	c	b	c	Yes	Yes	Yes	Yes
1788	Gauri Seyad Talib	140899	c	c	c	Yes	Yes	Yes	Yes	Yes	b	c	c	Yes	Yes	c	b	c	Yes	Yes	Yes	Yes
1789	Sindhwal Malihabad	140900	c	c	c	b	b	a	a	c	Yes	a	c	a	Yes	Yes	c	Yes	c	Yes	Yes	Yes
1790	Newada Narpati	140901	c	c	c	b	b	a	a	c	Yes	a	c	a	Yes	a	c	a	c	Yes	Yes	Yes
1791	Gauri Dayampur	140902	c	c	c	b	b	a	b	c	Yes	a	c	a	Yes	Yes	c	Yes	c	Yes	Yes	Yes
1792	Phatanpur Pathrauly Pachhim	140903	c	c	c	Yes	Yes	Yes	Yes	Yes	b	c	b	Yes	Yes	c	a	c	c	Yes	Yes	Yes
1793	Sukhan Khera	140904	c	c	c	b	c	Yes	Yes	c	Yes	c	c	c	Yes	a	c	a	c	Yes	Yes	Yes
1794	Phatehpur Pathrauly (Purab)	140905	c	c	c	b	c	Yes	Yes	c	c	c	c	c	Yes	Yes	c	a	c	Yes	Yes	Yes
1795	Auramau	140906	c	c	c	a	b	Yes	Yes	c	Yes	b	c	b	Yes	Yes	c	Yes	c	Yes	Yes	Yes
1796	Hasnapur	140907	c	c	c	a	Yes	Yes		c		c	c	c	a	Yes	c	Yes	c	c	Yes	Yes
1797	Rasulpur Grant	140908	c	c	c	a	a	a		Yes	b	c	b	a	Yes	Yes	Yes	Yes	Yes	Yes	Yes	Yes
1798	Phakar Patti	140909	c	c	c	c	c			c	Yes	c	c	c	Yes	c	c	c	c	Yes	Yes	Yes
1799	Asahi Ajampur	140910	c	c	c	c	c	Yes	Yes	c	Yes	Yes	c	Yes	Yes	c	Yes	c	Yes	Yes	Yes	Yes
1800	Santokha	140911	c	c	c	Yes	Yes	Yes	Yes	b		b	c	b	Yes	Yes	b	a	c	b	Yes	Yes
1801	Gogawan Jot	140912	c	c	c	Yes	Yes	Yes	Yes	Yes	Yes	b	c	b	Yes	a	b	Yes	c	b	Yes	Yes
1802	Bhatouly	140913	c	c	c	Yes	Yes	Yes	Yes	Yes		b	c	b	Yes	Yes	b	Yes	c	c	Yes	Yes
1803	Nandauly	140914	c	c	c	Yes	Yes	Yes	Yes	a		a	c	a	Yes	a	a	a	c	a	Yes	Yes
1804	Sarsand	140915	c	c	c	a	Yes	a				b	c	b	Yes	Yes	Yes	a	c	b	Yes	Yes
1805	Kutubpur	140916	c	c	a	a	Yes	Yes				c	c	c	a	a	c	a	c	c	Yes	Yes
1806	Dhudhera	140917	c	c	c	b	Yes	Yes	Yes	c		b	c	b	Yes	Yes	Yes	Yes	Yes	Yes	Yes	Yes
1807	Gondwa Bhup	140918	c	c	c	b	Yes	Yes	Yes	c		b	c	b	b	Yes	c	b	b	c	Yes	Yes
1808	Bakue	140919	c	c	c	b	Yes	Yes	Yes	c		b	c	b	b	Yes	c	b	b	b	Yes	c
1809	Gauri Bidur	140920	c	c	c	Yes	Yes	Yes	Yes	Yes		b	c	c	Yes	Yes	b	b	c	b	Yes	Yes
1810	Damghara	140921	c	c	c	b		Yes	a	b		b	c	b	b	a	c	b	b	b	c	a
1811	Pilkhini	140922	c	c	c	a	Yes	Yes	Yes	c		a	c	a	a	Yes	c	a	a	a	c	Yes
1812	Khrika	140923	c	c	c	c	Yes	Yes	Yes	c		b	c	b	b	Yes	c	b	b	b	c	Yes
1813	Allipur Tandwa	140924	c	c	c	Yes		Yes	c	Yes	a	c	a	Yes	Yes	c	Yes	a	a	c	Yes	Yes
1814	Reaso	140925	a	Yes	Yes	Yes		Yes		c	Yes	Yes	c	b	Yes	Yes	c	Yes	c	c	Yes	Yes
1815	Hewaly	140926	c		a	a	Yes	Yes	a	c		a	c	b	Yes	Yes	c	a	b	b	c	Yes
1816	Hiya	140927	Yes	Yes	Yes		Yes	Yes	Yes	a	Yes	c	c	c	Yes	Yes	Yes	Yes	c	Yes	Yes	Yes
1817	Allawalpur	140928	a	a	Yes	Yes	Yes	Yes	a	c		a	c	b	Yes	Yes	c	a	b	Yes	Yes	Yes
1818	Jarha	140929	c	b	Yes	Yes	Yes	Yes	a	c		b	b	b	Yes	b	Yes	b	b	b	Yes	Yes
1819	Bagha Danda	140930	b	b	Yes	a	Yes	a		Yes	c	c	c	Yes	Yes	c	a	c	Yes	Yes	Yes	Yes
1820	Enayatpur	140931	b	b	b	Yes	Yes	Yes	a		Yes	c	c	c	Yes	Yes	c	a	c	Yes	Yes	Yes
1821	Kherwa	140932	c	a	a	Yes	Yes	Yes	Yes	a	Yes	c	c	c	Yes	Yes	a	a	c	Yes	Yes	Yes
1822	Samodha	140933	Yes	Yes	Yes	Yes	Yes	Yes	Yes	c	Yes	c	c	c	Yes	Yes	c	Yes	c	Yes	Yes	Yes
1823	Usarha	140934	c	c	c	c	Yes	Yes	c	Yes		b	c	b	Yes	Yes	c	Yes	Yes	c	Yes	Yes
1824	Mahsona	140935	b	a	a	Yes	Yes	Yes	Yes	c	Yes	b	b	b	Yes	Yes	b	b	b	Yes	Yes	Yes
1825	Behandar Khurd	140936	c	c	c	a	Yes	Yes	Yes	c		a	c	a	a	Yes	c	a	a	a	c	Yes
1826	Behandar Kala	140937	c	c	c	Yes	Yes	Yes	Yes	c	c	Yes	c	Yes	Yes	Yes	c	Yes	c	Yes	Yes	Yes
1827	Kasimpur	140938	c	c	Yes	Yes	Yes	Yes	Yes	c	c	Yes	c	Yes	Yes	Yes	c	c	c	Yes	Yes	Yes
1828	Rampur Bhatauly	140939	c	c	c	a	a	Yes	Yes			a	c	a	Yes	Yes	c	a	a	c	Yes	Yes
1829	Akohara Newada	140940	c	c	c	a	a	a	Yes	c	Yes	a	c	a	Yes	Yes	Yes	a	a	c	Yes	Yes
1830	Ritawey	140941	c		c		Yes	Yes				a	c	a	Yes	Yes	c	Yes	c	c	Yes	Yes
1831	Sarehri	140942	c	c	c	b	Yes	Yes	Yes	c	Yes	b	c	b	Yes	Yes	c	Yes	c	Yes	Yes	Yes
1832	Shahpur	140943	c	c	Yes	Yes	Yes	Yes	Yes	a		b	c	b	Yes	c	a	a	b	Yes	Yes	Yes
1833	Diwary	140944	c	c	a	a	Yes		Yes	c		a	c	b	Yes	Yes	c	Yes	Yes	c	Yes	Yes

Sr.No.	Name village	Location code no.	Availability of miscellaneous facilities (If amenities available code -Yes is given, If not available within the village, the distance range code viz; a for < 5 Kms, b for 5-10 Kms and c for 10+ kms of nearest place where facility is available is given).														Availability of electricity (Yes/No)			
			Community centre with/without TV	Sports Field,	Sports Club / Recreation Centre	Cinema / Video Hall	Public Library	Public Reading Room	Newspaper Supply	Assembly Polling station	Birth & Death Registration Office	Power Supply for Domestic Use (ED)	Power Supply for Agricultural Use (EAG)	Power Supply for Commercial Use (EC)	Power Supply for All Uses (EA)					
1	2	3	89	90	91	92	93	94	95	96	97	98	99	100	101					

Name of District:-Hardoi (0155)

Name of CD Block:-Behadar (275)

1787	Wehsar	140898	c	c	c	c	c	c	c	c	c	Yes	c	Yes	Yes	Yes	Yes
1788	Gauri Seyad Talib	140899	c	c	c	c	c	c	c	c	c	Yes	c	Yes	Yes	Yes	Yes
1789	Sindhwal Malihabad	140900	c	b	c	c	c	c	c	c	c	Yes	c	Yes	Yes	Yes	Yes
1790	Newada Narpati	140901	c	b	c	c	c	c	c	c	c	a	c	Yes	Yes	Yes	Yes
1791	Gauri Dayampur	140902	c	b	c	c	c	c	c	c	c	Yes	c	Yes	Yes	Yes	Yes
1792	Phatenpur Pathrauly Pachhim	140903	c	c	c	c	c	c	c	c	c	Yes	b	Yes	Yes	Yes	Yes
1793	Sukhan Khera	140904	c	c	c	c	c	c	c	c	c	Yes	c	Yes	Yes	Yes	Yes
1794	Phatehpur Pathrauly (Purab)	140905	c	c	c	c	c	c	c	c	c	Yes	c	Yes	Yes	Yes	Yes
1795	Auramau	140906	c	c	c	c	c	c	c	c	c	Yes	b	Yes	Yes	Yes	Yes
1796	Hasnapur	140907	c	c	c	c	c	c	c	c	c	Yes	c	Yes	Yes	Yes	Yes
1797	Rasulpur Grant	140908	c	c	c	c	c	c	c	c	c	Yes	Yes	Yes	Yes	Yes	Yes
1798	Phakar Patti	140909	c	c	c	c	c	c	c	c	c	c	c	Yes	Yes	Yes	Yes
1799	Asahi Ajampur	140910	c	b	c	c	c	c	c	c	c	Yes	c	Yes	Yes	Yes	Yes
1800	Santokha	140911	c	c	c	c	c	c	c	c	c	Yes	b	Yes	Yes	Yes	Yes
1801	Gogawan Jot	140912	c	c	c	c	c	c	c	c	c	a	b	Yes	Yes	Yes	Yes
1802	Bhatouly	140913	c	c	c	c	c	c	c	c	c	Yes	b	Yes	Yes	Yes	Yes
1803	Nandauly	140914	c	c	c	c	c	c	c	c	c	Yes	c	Yes	Yes	Yes	Yes
1804	Sarsand	140915	c	c	c	c	c	c	c	c	c	Yes	b	Yes	Yes	Yes	Yes
1805	Kutubpur	140916	Yes	Yes	Yes	c	c	c	c	c	c	c	c	Yes	Yes	Yes	Yes
1806	Dhudhera	140917	Yes	Yes	Yes	Yes	Yes	Yes	Yes	Yes	Yes	Yes	Yes	Yes	Yes	Yes	Yes
1807	Gondwa Bhup	140918	b	c	Yes	c	c	c	c	c	c	Yes	b	Yes	Yes	Yes	Yes
1808	Bakue	140919	Yes	c	c	b	c	c	c	c	c	c	c	Yes	Yes	Yes	Yes
1809	Gauri Bidur	140920	c	c	c	c	c	c	c	c	c	Yes	b	Yes	Yes	Yes	Yes
1810	Damghara	140921	a	b	c	c	c	c	c	c	c	a	a	Yes	Yes	Yes	Yes
1811	Pilkhimi	140922	Yes	a	c	c	c	c	c	c	c	c	a	Yes	Yes	Yes	Yes
1812	Khrika	140923	Yes	Yes	b	c	c	c	c	c	c	c	Yes	Yes	Yes	Yes	Yes
1813	Allipur Tandwa	140924	Yes	Yes	c	c	c	c	c	c	c	a	Yes	Yes	Yes	Yes	Yes
1814	Reaso	140925	c	c	c	c	c	c	c	c	c	Yes	c	Yes	Yes	Yes	Yes
1815	Hewaly	140926	Yes	Yes	c	c	c	c	c	c	c	c	b	Yes	Yes	Yes	Yes
1816	Hiya	140927	Yes	c	c	c	c	c	c	Yes	Yes	Yes	Yes	Yes	Yes	Yes	Yes
1817	Allawalpur	140928	Yes	c	c	c	b	b	b	b	Yes	c	Yes	Yes	Yes	Yes	Yes
1818	Jarha	140929	Yes	b	c	b	b	b	b	b	Yes	b	Yes	Yes	Yes	Yes	Yes
1819	Bagha Danda	140930	Yes	c	Yes	c	c	c	c	c	c	Yes	Yes	Yes	Yes	Yes	Yes
1820	Enayatpur	140931	Yes	c	Yes	c	c	c	c	c	c	Yes	Yes	Yes	Yes	Yes	Yes
1821	Kherwa	140932	c	c	c	c	c	c	c	Yes	Yes	Yes	Yes	Yes	Yes	Yes	Yes
1822	Samodha	140933	Yes	c	Yes	c	c	c	c	c	c	Yes	Yes	Yes	Yes	Yes	Yes
1823	Usarha	140934	c	c	c	c	c	c	c	c	c	Yes	c	Yes	Yes	Yes	Yes
1824	Mahsona	140935	b	Yes	b	b	b	b	b	Yes	Yes	Yes	Yes	Yes	Yes	Yes	Yes
1825	Behandar Khurd	140936	Yes	a	c	c	c	c	c	c	c	Yes	a	Yes	Yes	Yes	Yes
1826	Behandar Kala	140937	c	c	c	c	c	c	c	c	c	Yes	Yes	Yes	Yes	Yes	Yes
1827	Kasimpur	140938	c	Yes	c	c	c	c	c	c	c	Yes	Yes	Yes	Yes	Yes	Yes
1828	Rampur Bhatauly	140939	Yes	c	c	c	c	c	c	a	Yes	a	Yes	Yes	Yes	Yes	Yes
1829	Akohara Newada	140940	a	c	c	c	c	c	c	a	Yes	a	Yes	Yes	Yes	Yes	Yes
1830	Ritawey	140941	c	c	c	c	c	c	c	a	Yes	Yes	Yes	Yes	Yes	Yes	Yes
1831	Sarehri	140942	c	c	c	c	c	c	c	c	Yes	b	Yes	Yes	Yes	Yes	Yes
1832	Shahpur	140943	Yes	c	c	c	c	c	c	c	Yes	b	Yes	Yes	Yes	Yes	Yes
1833	Diwary	140944	Yes	c	c	c	Yes	c	c	c	Yes	b	Yes	Yes	Yes	Yes	Yes

**Census of India 2011- Village Directory**

Amenities and Land use ( As in 2009 )

Sr.No.	Name village	Location code no.	Land Use												
			Nearest Town		Area under different types of land use ( in hectares rounded up to one decimal place)									Total Irrigated Land Area	Total Un-irrigated Land Area
			Name	Distance range code i.e. a for < 5 Kms, b for 5-10 Kms and c for 10+ kms .	Forests	Area under Non-agricultural Uses	Barren and Un-cultivable land	Permanent Pastures and Other Grazing Lands	Land Under Miscellaneous Tree Crops etc.	Culturable Waste Land	Fallow lands other than current fallows	Current Fallows	Net Area Sown		
102	103	104	105	106	107	108	109	110	111	112	113	114			

**Name of District:-Hardoi (0155)**

**Name of CD Block:-Behadar (275)**

1787	Wehsar	140898			2.7	75.3	2.6	8.3	14.3	4.7	20	15.8	704.7	570.2	134.5
1788	Gauri Seyad Talib	140899			6.4	22.3	1	4.6	6.5	4.8	6.3	3.5	200.2	185.2	15
1789	Sindhwal Malihabad	140900			0	42	0.7	0	27.3	1.8	20	1.7	219.2	198.2	21
1790	Newada Narpati	140901			0	13.4	0.9	0	0.9	2.1	9.6	0.8	113	70.2	42.7
1791	Gauri Dayampur	140902			12.7	0	4.2	0	30	3.2	34.3	2.1	180.5	96.3	84.2
1792	Phatenpur Pathrauly Pachhim	140903			0	7.1	4.2	0	4.2	1.8	2.6	1.6	68.2	58.4	9.8
1793	Sukhan Khera	140904	SANDILA	c	16.7	23.7	0	11.7	0	0.4	0.5	20.1	192.1	192.1	0
1794	Phatehpur Pathrauly (Purab)	140905	SANDILA	c	0	52.8	0	0	0	6.3	5.2	21.2	204.4	204.4	0
1795	Auramau	140906	SANDILA	c	0	20.8	0	1.8	0	0.5	3.7	13.8	122.2	122.2	0
1796	Hasnapur	140907	SANDILA	c	0	24.9	0	0	0	0	0.8	0.9	122.9	100.1	22.8
1797	Rasulpur Grant	140908	SANDILA 22		0.3	30	1.2	6.3	2.7	5.9	0.1	43.1	333.3	201.1	132.2
1798	Phakar Patti	140909			0	13.1	0	0	6.3	0.3	6.3	1.9	84.5	57.4	27.1
1799	Asahi Ajampur	140910			0	35.5	0.7	5.7	59.9	5.6	5	5	224.8	175.9	48.9
1800	Santokha	140911			0	17.3	2	3.4	10.8	0.1	5.1	0.9	80.1	68.1	12
1801	Gogawan Jot	140912			0	9.1	2.8	1.1	31.2	0.4	5.2	2.1	51.4	45.2	6.2
1802	Bhatouly	140913			0	49.2	3.6	0.6	81.1	15.1	35.6	14.2	318.1	240.2	77.8
1803	Nandauly	140914			0	19.8	1.4	2.6	2	1.5	3.4	2.5	100.8	85.4	15.4
1804	Sarsand	140915	SANDILA 23		0	67.4	2.9	0	0.3	7.2	25.1	5.4	274	274	0
1805	Kutubpur	140916			5.7	11.4	0	0	0	2.6	0	2.6	143	100	43
1806	Dhudhera	140917			10.4	66.9	4.3	24.9	16.5	13	7.8	8.6	326.4	326.4	0
1807	Gondwa Bhup	140918			1.7	7.8	0	10.2	8.5	1.2	1	1.6	96.8	96.8	0
1808	Bakue	140919			0	6.2	2.2	1.2	6.6	0.3	2.1	0.9	89.7	89.7	0
1809	Gauri Bidur	140920			0	13.7	0	0.7	5.2	0.1	3.2	0.3	71.2	68.2	3
1810	Damghara	140921			0.5	15	0.9	0	3.3	0.2	1.6	1	73.3	73.3	0
1811	Piikhini	140922			1.5	45.5	2.5	0.5	6.4	0.7	3.3	4.1	270.2	270.2	0
1812	Khrika	140923			25.2	64.4	6.8	0	16.8	25.5	6.8	4.2	402.3	402.3	0
1813	Allipur Tandwa	140924			0	51.4	0	1.2	6.8	6.7	4.9	24.9	345.3	345.3	0
1814	Reaso	140925			8.9	281	0	0.5	0	8.1	36	45.1	668.1	668.1	0
1815	Hewaly	140926			1.2	15.7	0	4.6	0	0.8	0.8	11.2	104.4	104.4	0
1816	Hiya	140927			27.1	42.9	0.9	17.3	0.8	13.3	0	13	420.2	419.9	0.2
1817	Allawalpur	140928	SANDEEDA	c	3.5	28.7	0	0.8	1.3	0.1	5.2	20	208	208	0
1818	Jarha	140929			0.4	4.8	53.4	33.8	2.2	11.2	52.1	5.8	283.5	217.8	65.6
1819	Bagha Danda	140930			12.8	22	10.7	1	2.5	0.9	2.7	20	163.5	154.1	9.3
1820	Enayatpur	140931			8	25.1	8.2	13.5	2.1	0.3	1.9	12.3	183	178.7	4.2
1821	Kherwa	140932			72.8	19.6	3.2	0	3	2.8	4.1	24.1	229.5	219.5	10
1822	Samodha	140933			31	66.1	5	13.6	4.6	3.1	16.1	41.8	424.6	415.2	9.3
1823	Usarha	140934			10.4	131	291.9	0	2.2	16.5	40.2	7	310.5	302.3	8.2
1824	Mahsona	140935			6	80	3	27.9	0.9	2.5	6	1.8	152.3	144.2	8.1
1825	Behandar Khurd	140936			11.7	191.3	12.3	1	16.7	42.1	6.8	10.3	522.7	500.7	22
1826	Behandar Kala	140937		c	3	84.4	19.8	15.8	20.7	5.4	12	10.4	428	312.1	115.9
1827	Kasimpur	140938			2.4	0	79.4	10.5	3.8	16.6	14	9.4	400.5	400.5	0
1828	Rampur Bhatouly	140939			16.8	45.2	0	20.3	1	12.2	4.5	20.3	243.1	243.1	0
1829	Akohara Newada	140940			0.9	60.4	0	3.5	0.2	3	1.5	17.5	141.6	141.6	0
1830	Ritawey	140941			1.2	0	51.2	0.6	0	1.2	1.2	2.6	202.6	202.6	0
1831	Sarehri	140942			0	46.6	0	3.8	3.3	0	2.9	32.1	344.2	344.2	0
1832	Shahpur	140943			0	23.3	0	17.6	0.5	1	0.9	16.5	110.3	110.3	0
1833	Diwary	140944			0	41.3	0	7.4	0	0	2.3	26.9	254.6	254.6	0



**Census of India 2011- Village Directory**

Amenities and Land use ( As in 2009 )

Sr.No.	Name village	Location code no.	Area irrigated by source (in hectare).					Name of three most important commodities manufactured		
			Canals ( C )	Wells/Tube-wells(W/TW)	Tanks/Lakes(T/L)	Water Falls(WF)	Others(O)	First	Second	Third

**Name of District:-Hardoi (0155)**

**Name of CD Block:-Behadar (275)**

1787	Wehsar	140898	0	570.2	0	0	0			
1788	Gauri Seyad Talib	140899	0	185.2	0	0	0			
1789	Sindhwal Malihabad	140900	0	198.2	0	0	0			
1790	Newada Narpati	140901	0	70.2	0	0	0			
1791	Gauri Dayampur	140902	0	96.3	0	0	0			
1792	Phatenpur Pathrauly Pachhim	140903	0	58.4	0	0	0			
1793	Sukhan Khera	140904	0	192.1	0	0	0			
1794	Phatehpur Pathrauly (Purab)	140905	0	204.4	0	0	0			
1795	Auramau	140906	0	122.2	0	0	0			
1796	Hasnapur	140907	0	0	0	0	100.1			
1797	Rasulpur Grant	140908	15.9	185.2	0	0	0			
1798	Phakar Patti	140909	0	37.4	0	0	20			
1799	Asahi Ajampur	140910	0	175.9	0	0	0			
1800	Santokha	140911	0	68.1	0	0	0			
1801	Gogawan Jot	140912	0	45.2	0	0	0			
1802	Bhatouly	140913	105.2	135	0	0	0			
1803	Nandauly	140914	0	85.4	0	0	0			
1804	Sarsand	140915	274	0	0	0	0			
1805	Kutubpur	140916	0	0	0	0	100			
1806	Dhudhera	140917	0	0	0	0	326.4			
1807	Gondwa Bhup	140918	0	0	96.8	0	0			
1808	Bakue	140919	0	37	52.8	0	0			
1809	Gauri Bidur	140920	0	25.4	42.8	0	0			
1810	Damghara	140921	27.2	46.1	0	0	0			
1811	Piikhini	140922	0	270.2	0	0	0			
1812	Khrika	140923	84.3	318	0	0	0			
1813	Allipur Tandwa	140924	0	30.1	315.2	0	0			
1814	Reaso	140925	0	668.1	0	0	0			
1815	Hewaly	140926	9.3	95.1	0	0	0			
1816	Hiya	140927	319.9	0	0	0	100			
1817	Allawalpur	140928	150	58	0	0	0			
1818	Jarha	140929	152.7	65.1	0	0	0			
1819	Bagha Danda	140930	0	154.1	0	0	0			
1820	Enayatpur	140931	0	178.7	0	0	0			
1821	Kherwa	140932	0	0	0	0	219.5			
1822	Samodha	140933	0	0	415.2	0	0			
1823	Usarha	140934	0	302.3	0	0	0			
1824	Mahsona	140935	0	144.2	0	0	0			
1825	Behandar Khurd	140936	210.8	289.9	0	0	0			
1826	Behandar Kala	140937	0	312.1	0	0	0			
1827	Kasimpur	140938	180.2	20.2	0	0	200.1			
1828	Rampur Bhatauly	140939	0	243.1	0	0	0			
1829	Akohara Newada	140940	0	141.6	0	0	0			
1830	Ritawey	140941	0	185.3	17.3	0	0			
1831	Sarehri	140942	154	0	0	0	190.2			
1832	Shahpur	140943	0	110.3	0	0	0			
1833	Diwary	140944	0	64.3	190.3	0	0			

**Census of India 2011- Village Directory**

Amenities and Land use ( As in 2009 )

Sr.No.	Name village	Location code no.	Total area of the village ( in hectares rounded up to one decimal place)	Total population ( 2011 census )	Number of households (2011 census)	Number of educational amenities available. (If not available within the village , the distance range code viz; a for < 5 Kms, b for 5-10 Kms and c for 10+ kms of nearest place where facility is available is given).													
						Pre-Primary school (PP)	Primary school (P)	Middle school (M)	Secondary School (S)	Senior Secondary school (SS)	Degree college of arts science & commerce (ASC)	Engineering college(EC)	Medical college (MC)	Management institute (MI)	Polytechnic (Pt)	Vocational training school /ITI	Non-formal training centre (NFTC)	Special school for disabled (SSD)	Others (specify)
1	2	3	4	5	6	7	8	9	10	11	12	13	14	15	16	17	18	19	20

**Name of District:-Hardoi (0155)**

**Name of CD Block:-Behadar (275)**

1834	Dularpur	140945	139.4	1120	213	a		l	a	b	b	b	c	c	c	c	c	c	c
1835	Aant	140946	139.7	501	102	a		l	a	b	b	b	c	c	c	c	c	c	c
1836	Chandu	140947	220.4	1135	174	a		l	a	a	a	a	c	c	c	c	c	c	c
1837	Chamrha	140948	62.3	430	97	a		a	a	a	a	a	c	c	c	c	c	c	c
1838	Bhiti	140949	190.1	1130	243			l	a	a	a	a	c	c	c	c	c	c	c
1839	Birauly	140950	328.3	2243	359	a		2	l	a	a	a	c	c	c	c	c	c	c
1840	Atuka	140951	90.9	1061	204	a		l	a	a	a	b	c	c	c	c	c	c	c
1841	Kanjaura	140952	121	945	173	a		l	a	a	a	b	c	c	c	c	c	c	c
1842	Mahmoodpur Lalta	140953	159.7	1123	256	a		l	a	a	a	a	c	c	c	c	c	c	c
1843	Rasulpur Barhman	140954	379.6	1869	364	a		l	l	a	a	b	c	c	c	c	c	c	c
1844	Balnapur	140955	144.2	452	85			a		l	l	b	c	c	c	c	c	c	c
1845	Bahlolpur	140956	596.3	2930	650	l		2	2	l		b	c	c	c	c	c	c	c
1846	Sidhikpur	140957	80.1	649	123			a	a	a	a	b	c	c	c	c	c	c	c
1847	Sirauly	140958	231.7	1430	270	a		2	l	l	l	b	c	c	c	c	e	a	c
1848	Dhanna Rampur	140959	72.2	589	225	b		a	a	b	b	c	c	c	c	c	e	e	c
1849	Atiya	140960	225.9	2092	500	l		3	a	a	a	e	c	c	c	c	c	e	c
1850	Bhaghar	140961	95.4	172	31	a		a	a	a	a	e	c	c	c	c	e	e	c
1851	Turnadew	140962	108.2	562	150	a		l	l	a	a	e	c	c	c	c	e	e	c
1852	Nariyary	140963	79.4	776	149	a		a	a	a	a	e	c	c	c	c	c	e	c
1853	Turna Rudra	140964	139.4	1483	262	a		l	l	a	a	e	c	c	c	c	e	e	c
1854	Bindaura	140965	146.6	954	213	a		l	l	a	a	e	c	c	c	c	e	e	c
1855	Jahidpur	140966	302.2	2374	425	a		2	l	l	l	l	c	c	c	c	c	e	c
1856	Akabarpur Talhu	140967	220.8	1747	307			l	l	l	l	l	e	e	c	c	e	e	c
1857	Baragaon	140968	759.2	5234	1019	a		2	l	l	l	b	c	c	c	c	e	e	c
1858	Kundry	140969	284.4	1445	262	a		l	l	l	l	l	e	c	c	c	c	e	c
1859	Husenpur	140970	131.8	1084	210	b		l	l	a	a	b	c	c	c	c	e	e	c
1860	Paliya	140971	76	514	85	b		a	a		l	l	b	c	c	c	e	e	c
1861	Chanda Baija	140972	518	3269	523	a		2	l	a	a		c	c	c	c	e	e	c
1862	Jasu	140973	189	1248	230			l		b	b	b	c	c	c	c	e	e	c
1863	Pigrawan	140974	137.4	936	258			l	l		a	a	c	c	c	c	e	e	c
1864	Kudauni	140975	153.6	1322	219			l	a	b	b	b	c	c	c	c	e	e	c
1865	Dewnathpur	140976	164.9	1206	324			l	a	b	b	c	c	c	c	c	e	e	c
1866	Madar	140977	351.3	3385	692	l		2	2	a	a	e	c	c	c	c	e	e	c
1867	Karlawan	140978	280.7	1877	330	a		l	a	a	a	e	c	c	c	c	e	e	c
1868	Kahchari	140979	431.2	2705	586	a		3	l	b	b	c	c	c	c	c	e	e	c
1869	Hardei Salempur	140980	79.6	459	77	a		a	a	a	a	a	c	c	c	c	e	e	c
1870	Aladadpur Newada	140981	255	1761	392	a		l	l	a	a	a	c	c	c	c	e	e	c
1871	Gadiyana	140982	95.3	421	76	a		b	a	a	a	a	e	c	c	c	e	e	c
1872	Dakhwa	140983	131.6	761	127	b		l	a	b	b	b	c	c	c	c	e	e	c
1873	Kajipur	140984	175.9	1126	195	a		2	2	l	a	a	c	c	c	c	e	e	c
1874	Ghuspahan	140985	454.5	1728	290	b		l	l	b	b	b	c	c	c	c	e	e	c
1875	Kakenduwa	140986	129.9	810	313	b		l	l	b	b	b	c	c	c	c	e	e	c
1876	Sarwen	140987	626.9	3424	714	b		2	l	b	b	b	c	c	c	c	e	e	c
<b>Block T O T A L :</b>			<b>25733.3</b>	<b>171023</b>	<b>36583</b>	<b>24</b>		<b>123</b>	<b>61</b>	<b>28</b>	<b>18</b>	<b>7</b>	<b>0</b>	<b>0</b>	<b>0</b>	<b>0</b>	<b>0</b>	<b>4</b>	<b>2</b>



**Census of India 2011- Village Directory**

Amenities and Land use ( As in 2009 )

Sr. No.	Name village	Location code no.	Availability of toilet & others Yes / No				Communication and transport facilities (If amenities available code -Yes is given except for Village Pin Code ,If not available within the village , the distance range code viz; a for < 5 Kms, b for 5-10 Kms and c for 10+ kms of nearest place where facility is available is given).																
			Community toilet including bath.	Community toilet excluding bath.	Rural sanitary mart or sanitary hardware outlet available near the village.	Community bio- gas or recycle of waste for productive use.	Post office(PO)	Sub post office (SPO)	Post & Telegraph office (P&TO)	Village Pin Code	Telephones (Land lines)	Public call office (PCO)	Mobile phone coverage	Internet cafes/ Common service centre (CSC)	Private courier facility	Bus service (Public & Private)	Railway stations	Auto/Modified Autos	Taxis and Vans	Tractors	Cycle-pulled rickshaws(Manual & Machine driven)	Carts driven by animals	Sea /River ferry service
1	2	3	47	48	49	50	51	52	53	54	55	56	57	58	59	60	61	62	63	64	65	66	67

Name of District:-Hardoi (0155)

Name of CD Block:-Behadar (275)

1834	Dularpur	140945	No	No	No	No	c	a	c		c	b	Yes	b	c	a	c	b	b	b	c	c	c
1835	Aant	140946	No	No	No	No	c	a	c		c	b	Yes	b	c	a	c	b	b	b	c	c	c
1836	Chandu	140947	No	No	No	No	c	a	c		b	b	Yes	b	c	a	c	b		b	c	Yes	c
1837	Chamrha	140948	No	No	No	No	c	a	c		b	b	Yes	b	c	a	c	b		b	c	Yes	c
1838	Bhiti	140949	No	No	No	No	c	a	c		b	b	Yes	b	c	b	c	b		b	c	Yes	c
1839	Birauly	140950	No	No	No	No	c	Yes	c		c	c	Yes	Yes	c	b	c	b	b	b	c	b	c
1840	Atuka	140951	No	No	No	No	c	a	c		c	b	Yes	b	c	a	c	b	b	b	c	e	e
1841	Kanjaura	140952	No	No	No	No	c	a	c		c	c	Yes	c	e	b	c	c		c	c	Yes	a
1842	Mahmoodpur Lalta	140953	No	No	No	No	c	a	c		b	b	Yes	b	c	a	c	b		b	c	Yes	c
1843	Rasulpur Barhman	140954	No	No	No	No	c	a	c		c	c	Yes	c	c	b	c	b	b	b	c	c	c
1844	Balnapur	140955	No	No	No	No	c	a	c		c	c	Yes	c	c	b	c	b		b	c	Yes	c
1845	Bahlolpur	140956	No	No	No	No	c	Yes	c		b	b	Yes	Yes	c	b	c	b		b	c	Yes	c
1846	Sidhikpur	140957	No	No	No	No	c	b	c		c		Yes	c	c	b	c	b		b	c	c	c
1847	Sirauly	140958	No	No	No	No	c	a	c		c	c	Yes	c	c	b	c	b		b	c	Yes	c
1848	Dhanna Rampur	140959	No	No	No	No	c	b	c		c	c	Yes	c	e	a	c	b		b	c	Yes	c
1849	Atiya	140960	No	No	No	No	a	Yes	c		b	c	Yes	Yes	c	b	c	b		b		b	c
1850	Bhaghar	140961	No	No	No	No	c	a	c		c	c	Yes	c	e	b	c	b		b	c	Yes	c
1851	Turnadew	140962	No	No	No	No	c	a	c		c	c	Yes	c	e	a	c	b		b		Yes	c
1852	Nariyary	140963	No	No	No	No	c	a	c		c	c	Yes	c	e	a	c	b		b	c	Yes	c
1853	Turna Rudra	140964	No	No	No	No	c	a	c		c	c	Yes	c	e	a	c	b		b		Yes	c
1854	Bindaura	140965	No	No	No	No	c	a	c		c	c	Yes	c	e	a	c	b		b	c	Yes	c
1855	Jahidpur	140966	No	No	No	No	c	Yes	c		c	c	Yes	Yes	c	Yes	c	b		Yes		Yes	c
1856	Akabarpur Talhu	140967	No	No	No	No	c	a	c	241201	c	a	Yes	b	e	b	c	b		b	c	b	c
1857	Baragaon	140968	No	No	No	No	c		c	241201	c		Yes	Yes	e	b	c	b		b	c	b	c
1858	Kundry	140969	No	No	No	No	c	a	c	241201	a	a	Yes	c	c	b	c	b		b	c	c	c
1859	Husenpur	140970	No	No	No	No	c	b	c		b	b	Yes	b	e	b	c	b		b	c	Yes	c
1860	Paliya	140971	No	No	No	No	c	b	c		b	b	Yes	b	e	b	c	b		b	c	Yes	c
1861	Chanda Baija	140972	No	No	No	No	a	b	c	241201	c	a	Yes	Yes	c	b	c	b		b	c	c	c
1862	Jasu	140973	No	No	No	No	c	a	c	241201	c	a	Yes	b	e	b	c	b		b	c	c	c
1863	Pigrawan	140974	No	No	No	No	c	a	c	241201	c	a	Yes	b	e	b	c	b		b	c	c	c
1864	Kudauni	140975	No	No	No	No	c	Yes	c		b	b	Yes	b	e	b	c	b	b	b	c	Yes	c
1865	Dewnathpur	140976	No	No	No	No	c	a	c	241201	c	b	Yes	c	e	b	c	b		b	c	e	c
1866	Madar	140977	No	No	No	No	c	Yes	c	241201	c		Yes	Yes	e	b	c	b		b	c	c	c
1867	Karlawan	140978	Yes	Yes	No	No	a	a	a		a	a	Yes	a	a	Yes	b		a	Yes	Yes	Yes	c
1868	Kahchari	140979	No	No	No	No	c	a	c		Yes	c	Yes	Yes	c	c	c	c	c	Yes	c	Yes	
1869	Hardei Salempur	140980	No	No	No	No	c	a	c		a	a	a	c	e	a	c	c	a	Yes	c	Yes	a
1870	Aladadpur Newada	140981	No	No	No	No	c	a	c		a	a	Yes	c	c	a	c	c	c	Yes	c	Yes	a
1871	Gadiyana	140982	No	No	No	No	c	a	c		a	a	a	c	e	a	c	c	a	Yes	a	Yes	a
1872	Dakhwa	140983	No	No	No	No	c	a	c		b	b	Yes	b	e	b	c	b	b	b	c	Yes	c
1873	Kajipur	140984	No	No	No	No	c	a	c	241201	c	a	Yes	a	b	a	c	b		b	c	c	c
1874	Ghuspahan	140985	No	No	No	No	c	a	c		b	b	Yes	b	e	b	c	b		b	c	Yes	c
1875	Kakenduwa	140986	No	No	No	No	c	a	c		b	b	Yes	b	e	b	c	b	b	b	c	Yes	c
1876	Sarwen	140987	No	No	No	No	b	Yes	b	241204	b	b	Yes	Yes	b	b	b	b	Yes	Yes	Yes	Yes	a
<b>Block T O T A L :</b>			<b>1</b>	<b>2</b>	<b>0</b>	<b>0</b>	<b>2</b>	<b>17</b>	<b>0</b>	<b>31</b>	<b>15</b>	<b>6</b>	<b>88</b>	<b>31</b>	<b>1</b>	<b>13</b>	<b>3</b>	<b>1</b>	<b>2</b>	<b>22</b>	<b>12</b>	<b>61</b>	<b>0</b>

**Census of India 2011- Village Directory**

Amenities and Land use ( As in 2009 )

Sl.No.	Name village	Location code no.	Village connected to highways,village roads, banks & credit societies (If amenities available code -Yes is given, If not available within the village , the distance range code viz; a for < 5 Kms, b for 5-10 Kms and c for 10+ kms of nearest place where facility is available is given).																Availability of miscellaneous facilities (If amenities available code -Yes is given, If not available within the village , the distance range code viz; a for < 5 Kms, b for 5-10 Kms and c for 10+ kms of nearest place where facility is available is given).									
			68	69	70	71	72	73	74	75	76	77	78	79	80	81	82	83	84	85	86	87	88					
			Connected to national highway(NH)	Connected to state highway(SH)	Connected to major district road (MDR)	Connected to others district road	Pucca roads	Kutchcha roads	Water bounded macadam(WBM) roads	Navigable waterway (river/canal)(NW)	Footpaths (FP)	Commercial & Co-operative Banks	ATM	Agricultural Credit Societies	Self-Help Group (SHG)	Public distribution system (PDS) shop	Mandis / Regular market	Weekly Haat	Agricultural marketing society	Integrated Child Development Scheme (Nutritional Centres)	Anganwadi Centre (Nutritional Centres)	Others (Nutritional Centres)	ASHA (Accredited Social Health Activist)					

**Name of District:-Hardoi (0155)**

**Name of CD Block:-Behadar (275)**

1834	Dularpur	140945	c	c	c	a	b	Yes	Yes	c	Yes	b	c	b	Yes	Yes	c	a	c	Yes	Yes	Yes	Yes
1835	Aant	140946	c	c	c	a	b	Yes	Yes	c	Yes	b	c	b	Yes	a	c	a	c	Yes	Yes	Yes	Yes
1836	Chandu	140947	c	c	a		a	Yes	Yes	c		a	c	b	Yes	a	c	a	b	c	Yes	Yes	Yes
1837	Chamrha	140948	c	c	a		Yes	a	Yes	c		a	c	b	Yes	a	c	a	a	b	c	a	a
1838	Bhiti	140949	c	c	a		Yes		Yes	c		a	c	b	Yes	a	c	a	a	c	Yes	Yes	Yes
1839	Birauly	140950	c	c	c	b	c	a	a	c	Yes	c	c	c	Yes	b	c	a	c	Yes	Yes	Yes	Yes
1840	Atuka	140951	c	c	c	a	a	Yes	Yes	c	Yes	b	c	b	Yes	Yes	c	a	c	Yes	Yes	Yes	Yes
1841	Kanjaura	140952	c	c	b	a	a	Yes		a		b	c	c	Yes	Yes	c	a	b	Yes	c	Yes	Yes
1842	Mahmoodpur Lalta	140953	c	c	a	a	Yes		Yes	c		a	c	b	Yes	Yes	c	a	a	c	Yes	Yes	Yes
1843	Rasulpur Barhman	140954	c	c	c	b	c	Yes	Yes	c	Yes	c	c	c	Yes	Yes	c	a	c	Yes	Yes	Yes	Yes
1844	Balnapur	140955	c	c	b		a	Yes	a	c		b	c	c	b	a	c	a	a	c	Yes	Yes	Yes
1845	Baholpur	140956	c	c	b	Yes	Yes	a	Yes	c		b	c	b	Yes	Yes	c	Yes	a	c	Yes	Yes	Yes
1846	Sidnikpur	140957	c	c	c	c	c	Yes	b	Yes	Yes	c	c	c	Yes	Yes	c	Yes	c	Yes	Yes	Yes	Yes
1847	Sirauly	140958	c	c	b		Yes	a	Yes	c		b	c	c	Yes	Yes	Yes	a	c	c	c	Yes	Yes
1848	Dhanna Rampur	140959	c	c	c	a	b	Yes	Yes	c		c	c	c	c	Yes	c	b	c	c	a	Yes	Yes
1849	Atiya	140960	c	c	c	c	c	Yes	c	Yes	Yes	c	c	c	Yes	Yes	c	Yes	c	c	Yes	Yes	Yes
1850	Bhaghar	140961	c	c	c	b	a	Yes	a	c		c	c	c	c	a	c	a	c	c	Yes	Yes	Yes
1851	Turnadew	140962	c	c	c	a	a	Yes	a	c		c	c	c	c	Yes	c	a	c	c	Yes	Yes	Yes
1852	Nariyary	140963	c	c	c	a	a	Yes	a	c		c	c	c	c	Yes	c	a	c	c	Yes	Yes	Yes
1853	Turna Rudra	140964	c	c	c	a	a	Yes	a	c		c	c	c	c	Yes	c	a	c	c	Yes	Yes	Yes
1854	Bindaura	140965	c	c	c	a	a	Yes	a	c		c	c	c	c	a	c	a	c	c	Yes	Yes	Yes
1855	Jahidpur	140966	c	c	c	a	Yes	Yes	Yes	c		c	c	c	c	Yes	c	a	c	c	Yes	Yes	Yes
1856	Akabarpur Talhu	140967	c	c	c	b	b	Yes	a	Yes	Yes	b	c	b	Yes	Yes	c	a	b	Yes	Yes	Yes	Yes
1857	Baragaon	140968	c	c	c	b	b	Yes	Yes	a	Yes	b	c	b	Yes	Yes	c	Yes	b	Yes	Yes	Yes	Yes
1858	Kundry	140969	c	c	c	a	a	Yes	b	a	Yes	c	c	c	Yes	Yes	c	a	c	Yes	Yes	Yes	Yes
1859	Husenpur	140970	b	c	c	b	b	Yes	a	c		b	c	b	Yes	a	c	a	b	c	Yes	Yes	Yes
1860	Paliya	140971	c	c	c	b	b	Yes	a	c		b	c	b	Yes	Yes	c	b	b	c	a	Yes	a
1861	Chanda Baija	140972	c	c	c	b	b	Yes	a	b	Yes	b	c	b	Yes	Yes	c	a	b	b	Yes	Yes	Yes
1862	Jasu	140973	c	c	c	b	b	Yes	a	Yes	Yes	b	c	b	Yes	Yes	c	a	b	Yes	Yes	Yes	Yes
1863	Pigrawan	140974	c	c	c	b	b	Yes	a	Yes	Yes	b	c	b	Yes	Yes	c	a	b	Yes	Yes	Yes	Yes
1864	Kudauni	140975	c	c	c	b	b	Yes	Yes	c		b	c	b	Yes	Yes	c	a	b	c	Yes	Yes	Yes
1865	Dewnathpur	140976	c	c	c	c	c	Yes	b	Yes	Yes	c	c	c	Yes	Yes	c	b	c	Yes	Yes	Yes	Yes
1866	Madar	140977	c	c	c	c	c	Yes	b	Yes	Yes	c	c	c	Yes	Yes	c	Yes	c	Yes	Yes	Yes	Yes
1867	Karlawan	140978	b	Yes	Yes	b	Yes	a	Yes	Yes	b	b	b	b	Yes	Yes	Yes	Yes	Yes	Yes	Yes	Yes	Yes
1868	Kahchari	140979	c	Yes	c	Yes	Yes	c		c	c	c	c	c	Yes	Yes	Yes	c	c	c	c	Yes	Yes
1869	Hardei Salempur	140980	c	c	c	a	a	Yes	a	c	c	a	c	a	b	a	c	c	c	a	a	Yes	Yes
1870	Aladadpur Newada	140981	c	c	c	Yes	Yes	a	a	c	c	a	c	a	Yes	Yes	c	c	c	a	Yes	Yes	Yes
1871	Gadiyana	140982	c	a	a	a	a	Yes	a	c	c	a	c	a	a	a	c	c	c	a	Yes	Yes	a
1872	Dakhwa	140983	c	c	c	b	b	Yes	Yes	c		b	c	b	Yes	a	c	b	b	c	Yes	Yes	Yes
1873	Kajipur	140984	c	c	c	a	a	Yes	a	Yes	Yes	a	c	a	Yes	Yes	c	Yes	a	Yes	Yes	Yes	Yes
1874	Ghuspahan	140985	c	c	c	b	b	Yes	Yes	c		b	c	b	Yes	Yes	c	a	b	c	Yes	Yes	Yes
1875	Kakenduwa	140986	c	c	c	b	b	Yes	Yes	c		b	c	b	Yes	Yes	c	b	b	c	Yes	Yes	Yes
1876	Sarwen	140987	c	b	b	b	Yes	Yes	Yes	c	b	b	b	b	Yes	Yes	b	c	b	b	Yes	Yes	Yes
<b>Block T O T A L :</b>			<b>2</b>	<b>5</b>	<b>8</b>	<b>23</b>	<b>41</b>	<b>72</b>	<b>49</b>	<b>15</b>	<b>35</b>	<b>4</b>	<b>0</b>	<b>4</b>	<b>70</b>	<b>70</b>	<b>7</b>	<b>26</b>	<b>5</b>	<b>38</b>	<b>77</b>	<b>87</b>	<b>85</b>

Sr.No.	Name village	Location code no.	Availability of miscellaneous facilities (If amenities available code -Yes is given, If not available within the village, the distance range code viz; a for < 5 Kms, b for 5-10 Kms and c for 10+ kms of nearest place where facility is available is given).														Availability of electricity (Yes/No)			
			Community centre with/without TV	Sports Field,	Sports Club / Recreation Centre	Cinema / Video Hall	Public Library	Public Reading Room	Newspaper Supply	Assembly Polling station	Birth & Death Registration Office	Power Supply for Domestic Use (ED)	Power Supply for Agricultural Use (EAG)	Power Supply for Commercial Use (EC)	Power Supply for All Uses (EA)					
1	2	3	89	90	91	92	93	94	95	96	97	98	99	100	101					

Name of District:-Hardoi (0155)

Name of CD Block:-Behadar (275)

1834	Dularpur	140945	c	c	c	c	c	c	c	c	Yes	b	Yes	Yes	Yes	Yes
1835	Aant	140946	c	c	c	c	c	c	c	a	b	Yes	Yes	Yes	Yes	Yes
1836	Chandu	140947	a	c	c	c	c	c	c	Yes	Yes	Yes	Yes	Yes	Yes	Yes
1837	Chamrha	140948	a	c	c	c	c	c	c	c	a	Yes	Yes	Yes	Yes	Yes
1838	Bhiti	140949	a	c	c	c	c	c	c	Yes	Yes	Yes	Yes	Yes	Yes	Yes
1839	Birauly	140950	c	c	c	c	c	c	c	Yes	Yes	Yes	Yes	Yes	Yes	Yes
1840	Atuka	140951	c	c	c	c	c	c	c	Yes	Yes	Yes	Yes	Yes	Yes	Yes
1841	Kanjaura	140952	a	c	c	c	c	c	c	Yes	Yes	Yes	Yes	Yes	Yes	Yes
1842	Mahmoodpur Lalta	140953	Yes	c	c	c	c	c	c	Yes	b	Yes	Yes	Yes	Yes	Yes
1843	Rasulpur Barhman	140954	c	c	c	c	c	c	c	Yes	c	Yes	Yes	Yes	Yes	Yes
1844	Bahnapur	140955	a	c	c	c	c	c	c	Yes	c	Yes	Yes	Yes	Yes	Yes
1845	Bahlolpur	140956	a	c	c	c	c	c	c	Yes	b	Yes	Yes	Yes	Yes	Yes
1846	Sidhikpur	140957	c	c	c	c	c	c	c	Yes	c	Yes	Yes	Yes	Yes	Yes
1847	Sirauly	140958	Yes	c	c	c	c	c	c	Yes	c	Yes	Yes	Yes	Yes	Yes
1848	Dhanna Rampur	140959	c	c	c	c	c	c	c	Yes	c	Yes	Yes	Yes	Yes	Yes
1849	Atiya	140960	c	c	c	c	c	c	c	Yes	c	Yes	Yes	Yes	Yes	Yes
1850	Bhaghar	140961	c	c	c	c	c	c	c	a	c	Yes	Yes	Yes	Yes	Yes
1851	Turnadew	140962	c	c	c	c	c	c	c	a	c	Yes	Yes	Yes	Yes	Yes
1852	Nariyary	140963	c	c	c	c	c	c	c	Yes	c	Yes	Yes	Yes	Yes	Yes
1853	Turna Rudra	140964	c	c	c	c	c	c	c	Yes	c	Yes	Yes	Yes	Yes	Yes
1854	Bindaura	140965	c	c	c	c	c	c	c	Yes	c	Yes	Yes	Yes	Yes	Yes
1855	Jahidpur	140966	c	c	c	c	c	c	c	Yes	c	Yes	Yes	Yes	Yes	Yes
1856	Akabarpur Talhu	140967	c	c	c	c	c	c	c	Yes	b	Yes	Yes	Yes	Yes	Yes
1857	Baragaon	140968	c	c	c	c	c	c	c	Yes	b	Yes	Yes	Yes	Yes	Yes
1858	Kundry	140969	c	c	c	c	c	c	c	Yes	c	Yes	Yes	Yes	Yes	Yes
1859	Husenpur	140970	b	c	c	c	c	c	c	b	a	Yes	Yes	Yes	Yes	Yes
1860	Paliya	140971	b	c	c	c	c	c	c	b	a	Yes	Yes	Yes	Yes	Yes
1861	Chanda Baija	140972	c	c	c	c	c	c	c	Yes	b	Yes	Yes	Yes	Yes	Yes
1862	Jasu	140973	c	c	c	c	c	c	c	Yes	b	Yes	Yes	Yes	Yes	Yes
1863	Pigrawan	140974	c	c	c	c	c	c	c	Yes	b	Yes	Yes	Yes	Yes	Yes
1864	Kudauni	140975	b	c	c	c	c	c	b	Yes	b	Yes	Yes	Yes	Yes	Yes
1865	Dewnathpur	140976	c	c	c	c	c	c	c	Yes	c	Yes	Yes	Yes	Yes	Yes
1866	Madar	140977	c	c	c	c	c	c	c	Yes	c	Yes	Yes	Yes	Yes	Yes
1867	Karlawan	140978	Yes	a	a	b	b	b	b	Yes	a	Yes	Yes	Yes	Yes	Yes
1868	Kahchari	140979	c	Yes	Yes	c	c	c	c	Yes	Yes	Yes	Yes	Yes	Yes	Yes
1869	Hardei Salempur	140980	Yes	c	a	c	c	c	c	c	a	Yes	Yes	Yes	Yes	Yes
1870	Aladadpur Newada	140981	c	c	c	c	c	c	c	Yes	Yes	Yes	Yes	Yes	Yes	Yes
1871	Gadiyana	140982	c	a	c	Yes	c	c	c	c	a	No	No	No	No	No
1872	Dakhwa	140983	b	c	c	c	c	c	c	b	Yes	b	Yes	Yes	Yes	Yes
1873	Kajipur	140984	c	c	c	c	c	c	c	Yes	a	Yes	Yes	Yes	Yes	Yes
1874	Ghuspahan	140985	a	c	c	c	c	c	b	Yes	b	Yes	Yes	Yes	Yes	Yes
1875	Kakenduwa	140986	b	c	c	c	c	c	b	Yes	b	Yes	Yes	Yes	Yes	Yes
1876	Sarwen	140987	b	b	b	b	b	b	b	Yes	Yes	Yes	Yes	Yes	Yes	Yes
<b>Block T O T A L :</b>			<b>21</b>	<b>8</b>	<b>7</b>	<b>2</b>	<b>2</b>	<b>1</b>	<b>4</b>	<b>73</b>	<b>21</b>	<b>89</b>	<b>89</b>	<b>89</b>	<b>89</b>	<b>89</b>

**Census of India 2011- Village Directory**

Amenities and Land use ( As in 2009 )

Sr.No.	Name village	Location code no.	Land Use												
			Nearest Town		Area under different types of land use ( in hectares rounded up to one decimal place)									Total Irrigated Land Area	Total Un-irrigated Land Area
			Name	Distance range code i.e. a for < 5 Kms, b for 5-10 Kms and c for 10+ kms .	Forests	Area under Non-agricultural Uses	Barren and Un-cultivable land	Permanent Pastures and Other Grazing Lands	Land Under Miscellaneous Tree Crops etc.	Culturable Waste Land	Fallow lands other than current fallows	Current Fallows	Net Area Sown		
102	103	104	105	106	107	108	109	110	111	112	113	114			

Name of District:-Hardoi (0155)

Name of CD Block:-Behadar (275)

1834	Dularpur	140945			0	12.7	0	1.9	0.7	3.4	1.2	11.5	108.1	108.1	0
1835	Aant	140946			3.7	21.5	0	3.9	0	5.2	1.9	9.2	94.2	94.2	0
1836	Chandu	140947			0	15.9	0	1.1	0	0	1.2	17	185.2	185.2	0
1837	Chamrha	140948			0	9	0	0.8	0	0	0.3	6.8	45.3	45.3	0
1838	Bhiti	140949			0.8	17.4	0	4	0	2.6	1.2	16.9	147.2	147.2	0
1839	Birauly	140950			0.3	31.2	0	0.1	0	5	6.5	25.2	260.1	260.1	0
1840	Atuka	140951			0	6.6	0	0	0	0	0.9	9.3	74	74	0
1841	Kanjaura	140952			0	15.7	0	1.4	0	0.1	0.8	12.6	90.4	90.4	0
1842	Mahmoodpur Lalta	140953			0	14.8	0	1	0	0.6	0.9	15.3	127.1	127.1	0
1843	Rasulpur Barhman	140954			0	24.4	0	8.2	0	3.1	4	28.5	311.4	311.4	0
1844	Balnapur	140955			0	11.4	0	0	0.8	0.4	0.4	9.1	122.1	122.1	0
1845	Baholpur	140956			15.1	59.9	0	0.4	0.8	2.5	7.9	39.3	470.4	470.4	0
1846	Sidhikpur	140957			0	1.1	7.4	0	1.6	2.4	4.4	0.5	62.7	40.6	22.1
1847	Sirauly	140958			0	18.9	0	0.4	0.1	0.1	6.2	24.2	180.9	180.9	0
1848	Dhanna Rampur	140959			0	5.7	0.6	0	0	1	1	8.7	55.2	55.2	0
1849	Atiya	140960			0	0.9	18.2	1.4	18.6	1	21.7	2.1	161.9	119.2	42.7
1850	Bhaghar	140961			0	9.2	0.5	1.3	0	0.9	0.2	9.8	73.4	73.4	0
1851	Turnadew	140962			0	9.8	0.3	1.3	0	0	0.3	14.6	81.8	81.8	0
1852	Nariyary	140963			0	7.2	1.9	0.5	0	0.1	0.5	10.3	58.9	58.9	0
1853	Turna Rudra	140964			0	13.6	0.8	3.4	0.3	1.8	3	15.7	101	101	0
1854	Bindaura	140965			0	15	1.6	2.5	0.4	1.3	1	15.7	109.1	109.1	0
1855	Jahidpur	140966			0	31.1	0.6	2.4	0.5	0.6	2	25.5	239.6	239.6	0
1856	Akabarpur Talhu	140967			0	5.3	30.6	3.1	31.2	1.8	18.7	1.6	128.6	93.6	34.9
1857	Baragaon	140968			0.1	15.3	80.2	25	18.7	17.2	108.7	12.2	481.8	481.8	0
1858	Kundry	140969			0	40.8	11.8	12.3	4.3	6	41.7	4.3	163.1	163.1	0
1859	Husenpur	140970			0	27.2	0	0.2	0	0.4	0.5	14.6	88.4	88.4	0
1860	Paliya	140971			0	12.5	0	4.5	0	0.6	1.3	13	44.1	44.1	0
1861	Chanda Baija	140972			0	1.2	28.5	2.3	0.9	9.6	80.7	39.7	355.9	237.4	118.5
1862	Jasu	140973			0	1.8	22.5	6.5	11.7	2.5	19.6	0.8	123.6	87.4	36.2
1863	Pigrawan	140974			0	0.5	16.6	11.5	2.7	11.2	16.4	1.2	76.9	54.3	22.6
1864	Kudauni	140975			0	16.8	0	1.4	0.5	0.8	1.3	17.4	115.4	115.4	0
1865	Dewnathpur	140976			0	0	0	1	1.8	0.1	9.1	0.6	152.2	105.2	47
1866	Madar	140977			0	42.7	16.3	9.1	3	17.8	23.4	7.1	232	232	0
1867	Karlawan	140978			0.6	51.4	5.1	10.8	0	0	40.5	7	165.4	151.9	13.5
1868	Kahchari	140979			5.7	0	45.6	13.4	0.7	3.7	14.5	3.9	344.4	344.4	0
1869	Hardei Salempur	140980			0.2	0	14	2.1	0	2.5	1.1	0.1	59.4	59.4	0
1870	Aladadpur Newada	140981			1.3	0	44.9	8.2	2.8	5.5	2.2	1.1	189.1	189.1	0
1871	Gadiyana	140982			1.6	0	11.3	0	0.4	0.1	2.2	0.9	78.8	78.8	0
1872	Dakhwa	140983			0	28.4	0	4.5	1.8	0	0.3	12.4	84.4	84.4	0
1873	Kajipur	140984			0	9.6	15.7	3.6	2.1	0.4	26.4	4.6	113.4	113.4	0
1874	Ghuspahan	140985			66.6	42.5	0	0	0.2	2.5	4.4	23.6	314.6	314.6	0
1875	Kakenduwa	140986			0	28.7	0	9.7	0.7	0.1	1.4	3.1	87.1	87.1	0
1876	Sarwen	140987			0	37.5	153.9	3.9	1.9	1	31.4	10.2	387.2	387.2	0
<b>Block T O T A L :</b>			<b>0</b>	<b>0</b>	<b>397.9</b>	<b>2730.6</b>	<b>1112.8</b>	<b>447.4</b>	<b>522.6</b>	<b>369</b>	<b>944</b>	<b>1060.1</b>	<b>18153.6</b>	<b>16866.9</b>	<b>1285.9</b>

**Census of India 2011- Village Directory**

Amenities and Land use ( As in 2009 )

Sr.No.	Name village	Location code no.	Area irrigated by source (in hectare).					Name of three most important commodities manufactured		
			Canals ( C )	Wells/Tube-wells(W/TW)	Tanks/Lakes(T/L)	Water Falls(WF)	Others(O)	First	Second	Third

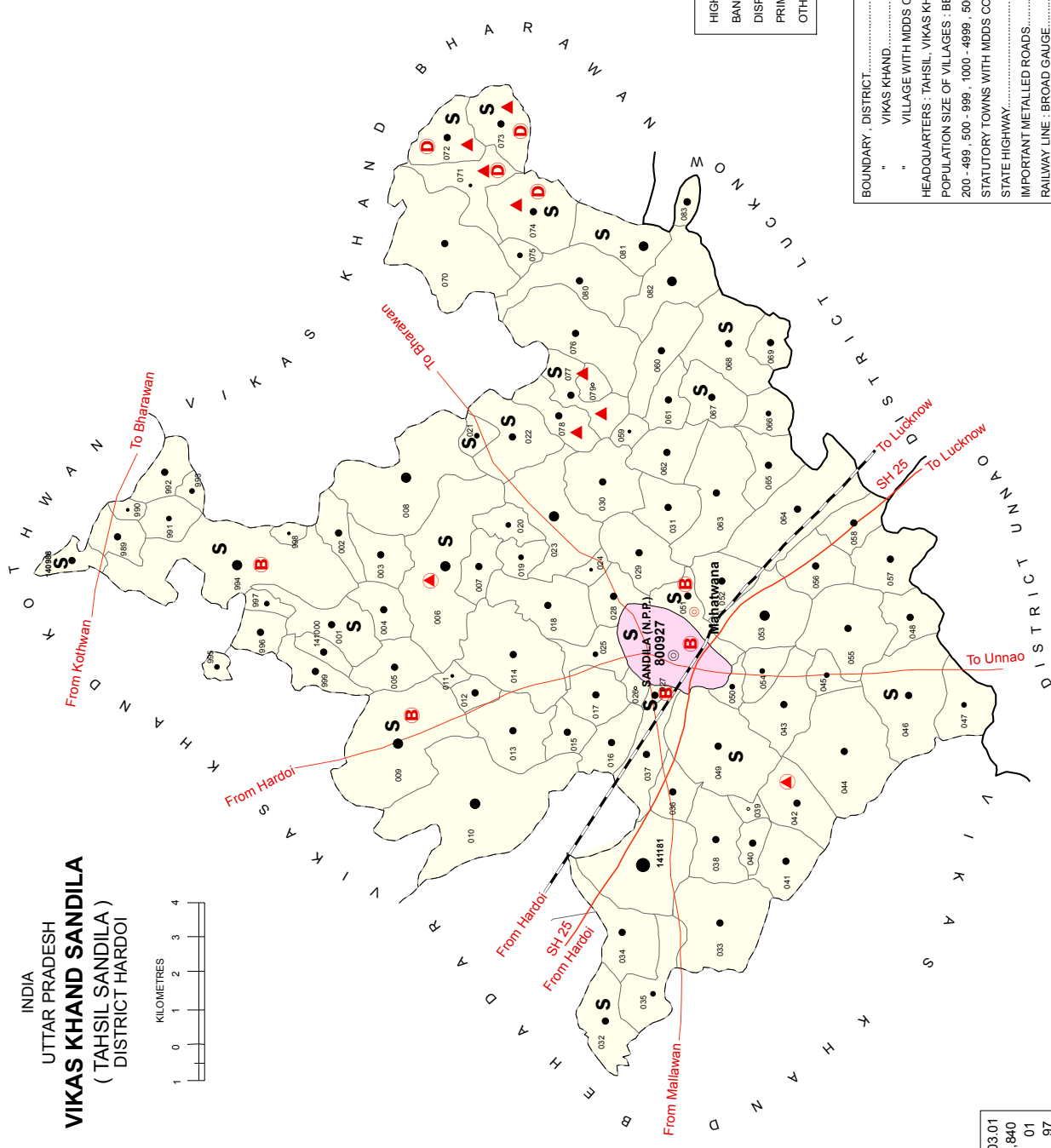
**Name of District:-Hardoi (0155)**

**Name of CD Block:-Behadar (275)**

1834	Dularpur	140945	0	40.1	68	0	0			
1835	Aant	140946	12.3	82	0	0	0			
1836	Chandu	140947	0	185.2	0	0	0			
1837	Chamrha	140948	45.3	0	0	0	0			
1838	Bhiti	140949	0	147.2	0	0	0			
1839	Birauly	140950	0	260.1	0	0	0			
1840	Atuka	140951	34	40	0	0	0			
1841	Kanjaura	140952	0	90.4	0	0	0			
1842	Mahmoodpur Lalta	140953	21.2	10.6	0	0	95.3			
1843	Rasulpur Barhman	140954	0	311.4	0	0	0			
1844	Balnapur	140955	0	122.1	0	0	0			
1845	Baholpur	140956	140.2	330.2	0	0	0			
1846	Sidhikpur	140957	0	29.4	0	0.2	11			
1847	Sirauly	140958	0	0	180.9	0	0			
1848	Dhanna Rampur	140959	0	55.2	0	0	0			
1849	Atiya	140960	0	73.5	0	0	45.7			
1850	Bhaghar	140961	0	73.4	0	0	0			
1851	Turnadew	140962	0	81.8	0	0	0			
1852	Nariyary	140963	0	58.9	0	0	0			
1853	Turna Rudra	140964	0	101	0	0	0			
1854	Bindaura	140965	0	109.1	0	0	0			
1855	Jahidpur	140966	0	239.6	0	0	0			
1856	Akabarpur Talhu	140967	23.6	48.7	0	0	21.3			
1857	Baragaon	140968	0	392.1	0	0	89.7			
1858	Kundry	140969	0	0	133	0	30.1			
1859	Husenpur	140970	80.2	8.2	0	0	0			
1860	Paliya	140971	40.1	4	0	0	0			
1861	Chanda Baija	140972	68.3	169.1	0	0	0			
1862	Jasu	140973	0	0	56.7	0	30.7			
1863	Pigrawan	140974	0	38.6	0	0	15.6			
1864	Kudauni	140975	90.2	25.2	0	0	0			
1865	Dewnathpur	140976	0	0	72.7	0	32.5			
1866	Madar	140977	91.5	119.6	0	0	20.8			
1867	Karlawan	140978	51.9	0	0	100	0			
1868	Kahchari	140979	0	0	0	0	344.4			
1869	Hardei Salempur	140980	0	0	0	0	59.4			
1870	Aladadpur Newada	140981	0	0	189.1	0	0			
1871	Gadiyana	140982	0	72.4	6.4	0	0			
1872	Dakhwa	140983	81.2	3.2	0	0	0			
1873	Kajipur	140984	32.8	49.7	0	0	31			
1874	Ghuspahan	140985	230.3	84.2	0	0	0			
1875	Kakenduwa	140986	81	6.1	0	0	0			
1876	Sarwen	140987	387.2	0	0	0	0			
<b>Block T O T A L :</b>			<b>3194.8</b>	<b>9650.9</b>	<b>1837.2</b>	<b>100.2</b>				



INDIA  
UTTAR PRADESH  
**VIKAS KHAND SANDILA**  
(TAHSIL SANDILA)  
DISTRICT HARDOI



- S** HIGH SCHOOL/INTER COLLEGE..
- B** BANK.....
- D** DISPENSARY.....
- A** PRIMARY HEALTH CENTRE.....
- ▲** OTHER MEDICAL SERVICES.....

- BOUNDARY, DISTRICT.....
- " VIKAS KHAND.....
- " VILLAGE WITH MDDS CODE.....
- HEADQUARTERS : TAHSIL, VIKAS KHAND.....
- POPULATION SIZE OF VILLAGES : BELOW 200 ,
- 200 - 499 , 500 - 999 , 1000 - 4999 , 5000 AND ABOVE
- STATUTORY TOWNS WITH MDDS CODE.....
- STATE HIGHWAY.....
- IMPORTANT METALLED ROADS.....
- RAILWAY LINE : BROAD GAUGE.....

AREA (Sq Km).....	303.01
POPULATION.....	2,04,840
NUMBER OF TOWNS.....	01
NUMBER OF VILLAGES.....	97

## Alphabetical list of Villages (CD Block Wise)

**Name of District: Hardoi**

**Name of CD BLOCK: Sandila**

SR. NO.	NAME OF VILLAGE	2011 CENSUS LOCATION CODE NUMBER	2001 CENSUS LOCATION CODE NUMBER
1	Alampur	141052	03391900
2	Atamau	141030	03389700
3	Atsaliya	141008	03387500
4	Atwawary	141061	03392800
5	Bada Danda	141059	03392600
6	Baghuwamau	141032	03389900
7	Barahi	141074	03394100
8	Bariya	141073	03394000
9	Begamgang	141053	03392000
10	Behsary	141045	03391200
11	Beremau	141066	03393300
12	Bhadehana	141015	03388200
13	Bharighna	141031	03389800
14	Bhirka	140992	03385900
15	Bhitauly	141013	03388000
16	Bibipur	141024	03389100
17	Chanohiya	141010	03387700
18	Edulpur	141039	03390600
19	Gahira	140989	03385600
20	Gajaudin Nagar	141047	03391400
21	Gangau	141035	03390200
22	Gaudora	141067	03393400
23	Gausapur	141021	03388800
24	Gauswa	141075	03394200
25	Gauswa Donga	141044	03391100
26	Gogawan Dew	140988	03385500
27	Gogawan Umray	141018	03388500
28	Gopalpur	140999	03386600
29	Hakimpur	141026	03389300
30	Hardalmau	141041	03390800
31	Jajmau	141012	03387900
32	Jallalpur	141040	03390700
33	Jamkura	141029	03389600
34	Jamsara	141034	03390100
35	Jamu	141014	03388100
36	Jawar	141082	03394900
37	Kakrally	141063	03393000
38	Kally Khera	141083	03395000
39	Kasimabad	141071	03393800

40	Khutehana	141020	03388700
41	Kinhoti	141007	03387400
42	Kirtapur	141079	03394600
43	Kudauri	141042	03390900
44	Kurna Timruk	141038	03390500
45	Lohrai	141004	03387100
46	Lumamau	141006	03387300
47	Mahamadwur Belwaran	141022	03388900
48	Mahamau	141019	03388600
49	Mahatwana	141051	03391800
50	Mahgawan	140994	03386100
51	Mahroniya	141005	03387200
52	Majh Gaon	141068	03393500
53	Makhadum Pura	141050	03391700
54	Malehra	141009	03387600
55	Maleya	141046	03391300
56	Mandoly	141080	03394700
57	Mau Chena	141069	03393600
58	Mawae Musalmanabad	141003	03387000
59	Mawai Brahman	140995	03386200
60	Meetau	141049	03391600
61	Mirnagar Ajjawan	141023	03389000
62	Narayanpur	141057	03392400
63	Narayanpur	141078	03394500
64	Narendarpur	141000	03386700
65	Padri Gahirawaly	140990	03385700
66	Padry	141048	03391500
67	Paharpur	141011	03387800
68	Pahtoeya	141062	03392900
69	Parihawan	140996	03386300
70	Purwa Man	141072	03393900
71	Raheriyamau	140998	03386500
72	Rahimabad Grant	141002	03386900
73	Rampur Ashu	141037	03390400
74	Rasulpur	141001	03386800
75	Sanie	141055	03392200
76	Saray Marukpur	141036	03390300
77	Sarwa	141070	03393700
78	Shank	141064	03393100
79	Shekhwapur	140997	03386400
80	Shivnagara	141017	03388400
81	Sikrohry	141081	03394800
82	Som	141181	42514000
83	Sunda	141077	03394400

84	Sunderpur	141043	03391000
85	Talauly	141033	03390000
86	Tarf Ashraf Tola	141027	03389400
87	Tarf Malikana	141025	03389200
88	Tarf Mandie	141028	03389500
89	Terwa Pahelwan	140991	03385800
90	Tikra Barar	141065	03393200
91	Tikra Daudpur	141054	03392100
92	Tikra Kalla	141076	03394300
93	Tiloeya Kalan	141056	03392300
94	Tiloeya Khurd	141058	03392500
95	Umartaly	141016	03388300
96	Uttar Kaund	141060	03392700
97	Yarka	140993	03386000

**Census of India 2011- Village Directory**

Amenities and Land use ( As in 2009 )

Sr.No.	Name village	Location code no.	Total area of the village ( in hectares rounded up to one decimal place)	Total population ( 2011 census )	Number of households (2011 census)	Pre-Primary school (PP)	Primary school (P)	Middle school (M)	Secondary School (S)	Senior Secondary school (SS)	Degree college of arts, science & commerce (ASC)	Engineering college(EC)	Medical college (MC)	Management institute (MI)	Polytechnic (Pt)	Vocational training school /ITI	Non-formal training centre (NFTC)	Special school for disabled (SSD)	Others (specify)
1	2	3	4	5	6	7	8	9	10	11	12	13	14	15	16	17	18	19	20

**Name of District:-Hardoi (0155)**

**Name of CD Block:-Sandila (276)**

1877	Gogawan Dew	140988	137.5	1625	332	b		1	1	1	a	b	c	c	e	e	e	e	e
1878	Gahira	140989	183.1	1038	204		1	a	a	a	e	e	e	e	e	e	e	e	e
1879	Padri Gahirawaly	140990	50.4	249	43	a	a	b	b	e	e	e	e	e	e	e	e	e	e
1880	Terwa Pahelwan	140991	188.9	975	152	a		1	1	b	b	c	c	e	e	e	e	e	e
1881	Bhirka	140992	217.6	1576	314	1	1	a	e	e	e	e	e	e	e	e	e	e	e
1882	Yarka	140993	43.4	553	103	a		1	b	b	b	e	e	e	e	e	e	e	e
1883	Mahgawan	140994	1165.4	8057	1523	c		2	1	1	1	c	e	e	e	e	e	e	e
1884	Mawai Brahman	140995	54.1	579	132		1	a	b	b	b	e	e	e	e	e	e	e	e
1885	Parihawan	140996	165.7	1758	343	e		1	a	b	b	e	e	e	e	e	e	e	e
1886	Shekwapur	140997	60.6	593	94	e		1	a	b	b	e	e	e	e	e	e	e	e
1887	Raheriyamau	140998	43	370	59	a	a	a	e	e	e	e	e	e	e	e	e	e	e
1888	Gopalpur	140999	164.8	1190	213	c		1	1	b	b	e	e	e	e	e	e	e	e
1889	Narendarpur	141000	100.6	1019	190	e		1	a	a	a	e	e	e	e	e	e	e	e
1890	Rasulpur	141001	326.6	2332	381	c		2	1	1	1	c	e	e	e	e	e	e	e
1891	Rahimabad Grant	141002	190.5	1144	203		1	1	b	b	b	e	e	e	e	e	e	e	e
1892	Mawae Muslimanabad	141003	211.3	1393	250		1	1	b	b	b	e	e	e	e	e	e	e	e
1893	Lohrai	141004	173.5	1252	235	c		1	a	a	a	e	e	e	e	e	e	e	e
1894	Mahroniya	141005	236.8	1594	231	e		1	1	c	e	e	e	e	e	e	e	e	e
1895	Lumamau	141006	678.3	5546	1102	b		2	2	1	1	b	e	e	e	e	e	e	e
1896	Kinhoti	141007	182.6	2146	662	1	2	1	a	a	b	c	e	e	e	e	e	e	e
1897	Atsaliya	141008	898.8	6060	1162	c		2	1	a	b	b	e	e	e	e	e	e	e
1898	Malehra	141009	920.5	5846	947		2	1	1	b	e	e	e	e	e	e	b	e	b
1899	Chanohiya	141010	1177.8	5537	947	c		2	1	a	e	e	e	e	e	e	e	e	e
1900	Paharpur	141011	37.6	271	38	b		b	a	b	b	e	e	e	e	e	e	e	b
1901	Jajmau	141012	97.2	1052	159	b		1	a	a	b	b	e	e	e	e	e	e	b
1902	Bhitauly	141013	355.8	1782	313	1	1	1	a	b	b	b	e	e	e	e	e	e	e
1903	Jamu	141014	550.5	3745	590	b		2	1	b	b	b	e	e	e	e	e	e	e
1904	Bhadehana	141015	136.8	1035	186	a		1	b	b	b	b	e	e	e	e	e	e	e
1905	Umartaly	141016	239.2	1157	211	b		1	b	b	b	a	e	e	e	e	e	e	e
1906	Shivnagara	141017	244.1	1331	213	a		1	b	b	b	b	e	e	e	e	e	e	e
1907	Gogawan Umray	141018	373.9	1373	236	b		1	1	b	b	b	e	e	e	e	e	e	e
1908	Mahamau	141019	107.8	654	99	b		1	b	b	b	b	e	e	e	e	e	e	e
1909	Khutehana	141020	146.3	897	159	a		1	1	a	b	e	e	e	e	e	e	e	e
1910	Gausapur	141021	44.4	625	120	a		1	1	1	1	b	e	e	e	e	e	e	e
1911	Mahamadwur Belwaran	141022	467.9	2386	401	a		2	1	1	1	b	e	e	e	e	e	e	e
1912	Miragar Ajjawan	141023	861.6	6690	1046	a		2	1	a	a	a	e	e	e	e	e	e	e
1913	Bibipur	141024	45.9	454	89	b		a	a	b	b	b	e	e	e	e	e	e	e
1914	Tarf Malikana	141025	276.8	515	87	a	a	a	a	a	a	e	e	e	e	e	e	e	e
1915	Hakimpur	141026	34.7	2	1	a	a	a	a	a	b	c	e	e	e	e	e	e	e
1916	Tarf Ashraf Tola	141027	128.6	2082	347	1	4	1	1	1	a	e	e	e	e	e	e	e	e
1917	Tarf Mandie	141028	206.8	1146	176		1	1	a	a	a	e	e	e	e	e	e	e	e
1918	Jamkura	141029	440	3707	651	a		3	1	a	a	a	e	e	e	e	e	e	e
1919	Atamau	141030	376.9	2299	371	b		2	1	b	b	b	e	e	e	e	e	e	e
1920	Bharighna	141031	296.2	2407	410	1	2	1	1	b	b	b	e	e	e	e	e	e	e
1921	Baghuwamau	141032	311.4	1689	291	1	2	1	1	a	e	e	e	e	e	e	e	e	e
1922	Talauly	141033	596.6	3778	814		2	1	b	b	b	b	e	b	e	e	e	e	e
1923	Jamsara	141034	437.7	2132	427	b		2	2	b	b	b	e	b	e	e	e	e	e

**Census of India 2011- Village Directory**

Amenities and Land use ( As in 2009 )

Sr.No.	Name village	Location code no.	Number of Medical Amenities available. (If not available within the village, the distance range code viz; a for < 5 Kms, b for 5-10 Kms and c for 10+ kms of nearest place where facility is available is given).										Number of Non-Government Medical Amenities available.								Availability of drinking water - Yes / No							
			Community health centre (CHC)	Primary health centre (PHC)	Primary health sub centre (PHS)	Maternity and child welfare centre (MCWC)	T.B. clinic (TBC)	Hospital-allopathic (HA)	Hospital-alternative medicine (HO)	Dispensary (D)	Veterinary hospital (VH)	Mobile health clinic (MHC)	Family welfare centre (FWC)	Charitable non Govt. hospital/Nursing home.	Medical practitioner with MBBS Degree	Medical practitioner with other degree	Medical practitioner with no degree	Traditional practitioner and faith healer.	Medicine Shop	Others	Tap water (Treated/Untreated)	Well water (Covered / Uncovered well)	Hand Pump	Tube wells / Bore well	Spring	River / Canal	Tank / Pond / Lake	Others
1		2	21	22	23	24	25	26	27	28	29	30	31	32	33	34	35	36	37	38	39	40	41	42	43	44	45	46

**Name of District:-Hardoi (0155)**

**Name of CD Block:-Sandila (276)**

1877	Gogawan Dew	140988	c	b	b	b	b	b	b	b	b	b	b	0	0	0	0	1	1	1	0	Yes	Yes	Yes	Yes	No	No	Yes	No	
1878	Gahira	140989	c	b	b	b	c	c	b	b	c	c	c	0	0	0	0	0	0	0	0	Yes	Yes	Yes	Yes	No	Yes	Yes	No	
1879	Padri Gahirawaly	140990	c	b	a	b	b	b	b	b	b	a	c	0	0	0	1	1	1	0	0	Yes	Yes	Yes	Yes	No	No	Yes	No	
1880	Terwa Patelwan	140991	c	c	b	c	c	c	c	b	b	c	c	0	0	0	1	0	0	0	0	Yes	Yes	Yes	Yes	No	Yes	Yes	No	
1881	Bhirka	140992	c	b	a	b	b	b	b	a	a	c	c	0	0	0	1	1	1	0	0	Yes	Yes	Yes	Yes	No	Yes	Yes	No	
1882	Yarka	140993	c	e	a	c	e	c	c	e	a	e	c	0	0	0	0	1	0	0	0	0	Yes	Yes	Yes	Yes	No	Yes	Yes	No
1883	Mahgawan	140994	c	c	c	c	c	c	c	c	c	c	c	2	2	1	2	2	1	1	1	Yes	Yes	Yes	No	No	No	No	No	
1884	Mawai Brahman	140995	c	c	c	c	c	c	c	c	c	c	c	0	0	0	0	0	0	0	0	Yes	Yes	Yes	Yes	No	Yes	Yes	No	
1885	Parihawan	140996	c	e	c	e	e	c	e	c	e	c	c	0	0	0	0	0	0	0	0	Yes	Yes	Yes	Yes	No	No	Yes	No	
1886	Shekhwapur	140997	e	e	c	e	e	c	e	e	e	c	e	0	0	0	0	0	0	0	0	Yes	Yes	Yes	Yes	No	No	Yes	No	
1887	Raheriyamau	140998	c	c	c	c	c	c	e	c	c	c	c	0	0	0	0	0	0	0	0	Yes	Yes	Yes	No	No	No	Yes	No	
1888	Gopalpur	140999	c	e	c	e	c	e	c	e	c	c	c	0	0	0	0	0	0	0	0	Yes	Yes	Yes	Yes	No	Yes	Yes	No	
1889	Narendarpur	141000	e	e	c	e	e	c	e	e	e	c	e	0	0	0	0	0	0	0	0	Yes	Yes	Yes	Yes	No	Yes	Yes	No	
1890	Rasulpur	141001	c	c	c	c	c	c	c	c	c	c	c	0	0	0	0	0	0	0	0	Yes	Yes	Yes	Yes	No	Yes	Yes	No	
1891	Rahimabad Grant	141002	c	e	b	c	c	c	e	c	b	c	c	0	0	0	0	0	0	0	0	Yes	Yes	Yes	Yes	No	No	Yes	No	
1892	Mawae Musalmanabad	141003	e	e	b	e	c	e	e	b	c	e	e	0	0	0	0	0	0	0	0	Yes	Yes	Yes	Yes	No	Yes	Yes	No	
1893	Lohrai	141004	c	c	c	c	c	c	c	e	c	c	c	0	0	0	0	0	0	0	0	Yes	Yes	Yes	Yes	No	Yes	Yes	No	
1894	Mahroniya	141005	c	e	c	e	c	c	e	c	e	c	e	0	0	0	0	0	0	0	0	Yes	Yes	Yes	Yes	No	No	Yes	No	
1895	Lumamau	141006	b	l	b	e	c	e	b	c	b	c	b	0	0	0	0	0	0	0	0	Yes	Yes	Yes	Yes	No	No	No	No	
1896	Kinhoti	141007	b	b	a	c	c	b	b	c	b	a	c	0	0	0	0	0	0	0	0	Yes	Yes	Yes	Yes	No	No	Yes	No	
1897	Atsaliya	141008	c	e	a	c	e	c	e	c	a	a	c	0	0	0	0	0	0	0	0	Yes	Yes	Yes	Yes	No	No	No	No	
1898	Malhra	141009	c	e	c	e	e	b	b	l	c	e	0	0	0	0	0	4	0	Yes	Yes	Yes	Yes	No	No	No	No	No	No	
1899	Chanohiya	141010	c	c	c	c	e	c	c	c	a	c	c	0	0	0	0	0	0	0	0	Yes	Yes	Yes	Yes	No	No	No	No	
1900	Paharpur	141011	c	c	c	a	c	b	b	a	a	c	e	0	0	0	0	0	0	0	0	Yes	Yes	Yes	No	No	No	No	No	
1901	Jajmau	141012	b	b	b	a	b	b	b	a	a	b	0	0	0	0	0	0	0	0	0	Yes	Yes	Yes	No	No	No	No	No	
1902	Bhitauly	141013	b	b	b	b	e	b	b	b	b	c	b	0	0	0	0	0	0	0	0	Yes	Yes	Yes	Yes	No	No	Yes	No	
1903	Jamu	141014	b	b	b	b	c	b	b	b	b	c	b	0	0	0	0	0	0	0	0	Yes	Yes	Yes	No	No	No	Yes	No	
1904	Bhadehana	141015	b	b	b	b	e	b	b	b	b	c	b	0	0	0	0	0	0	0	0	Yes	Yes	Yes	Yes	No	No	Yes	No	
1905	Umartaly	141016	b	b	b	b	e	b	b	b	b	c	b	0	0	0	0	0	0	0	0	Yes	Yes	Yes	Yes	No	Yes	No	No	
1906	Shivnagara	141017	b	b	b	b	c	b	b	b	b	c	b	0	0	0	0	0	0	0	0	Yes	Yes	Yes	Yes	No	No	Yes	No	
1907	Gogawan Umray	141018	b	b	b	b	e	b	b	b	b	c	b	0	0	0	0	0	0	0	0	Yes	Yes	Yes	Yes	No	Yes	Yes	No	
1908	Mahamau	141019	e	b	c	b	e	b	b	b	b	c	e	0	0	0	0	0	0	0	0	Yes	Yes	Yes	Yes	No	No	Yes	No	
1909	Khutehana	141020	b	b	b	b	b	b	b	b	b	b	b	0	0	0	0	0	0	0	0	Yes	Yes	Yes	Yes	No	No	Yes	No	
1910	Gauspar	141021	c	b	b	b	e	c	c	b	a	c	b	0	0	0	0	0	0	0	0	Yes	Yes	Yes	Yes	No	No	Yes	Yes	
1911	Mahamadpur Belwaran	141022	e	b	c	e	e	c	e	c	e	b	c	e	0	0	0	0	0	0	0	Yes	Yes	Yes	Yes	No	Yes	Yes	No	
1912	Miragar Ajjawan	141023	b	b	b	b	c	a	b	b	b	b	b	0	0	0	0	0	0	0	0	Yes	Yes	Yes	Yes	No	No	No	No	
1913	Bihpur	141024	b	b	b	b	c	b	b	b	b	c	b	0	0	0	0	0	0	0	0	Yes	Yes	Yes	No	No	No	No	No	
1914	Tarf Malikana	141025	a	a	a	a	e	a	a	a	a	a	c	a	0	0	0	0	0	0	0	Yes	Yes	Yes	No	No	No	Yes	No	
1915	Hakimpur	141026	b	b	b	b	c	b	b	b	a	c	b	0	0	0	0	0	0	0	0	No	Yes	Yes	No	No	No	No	No	
1916	Tarf Ashraf Tola	141027	a	a	a	a	c	a	a	a	a	e	a	0	0	0	0	0	5	0	Yes	Yes	Yes	No	No	No	No	No	No	
1917	Tarf Mandie	141028	a	a	a	a	e	a	a	a	a	a	c	a	0	0	0	0	4	0	Yes	Yes	Yes	Yes	No	No	No	Yes	No	
1918	Jamkura	141029	a	a	a	a	a	a	a	a	l	c	a	0	0	0	0	0	0	0	0	Yes	Yes	Yes	Yes	No	No	Yes	No	
1919	Atamau	141030	c	b	c	b	c	b	b	b	b	c	c	0	0	0	0	0	0	0	0	Yes	Yes	Yes	Yes	No	No	Yes	No	
1920	Bharighna	141031	b	b	b	b	b	b	b	b	b	c	b	0	0	0	0	0	0	0	0	Yes	Yes	Yes	Yes	No	Yes	Yes	No	
1921	Baghuwanau	141032	c	c	a	c	e	c	c	c	a	a	a	0	0	0	2	0	0	0	0	Yes	Yes	Yes	No	No	No	No	No	
1922	Talauly	141033	b	b	b	b	c	b	b	b	b	c	b	0	0	0	0	0	0	0	0	Yes	Yes	Yes	No	No	No	No	No	
1923	Jamsara	141034	b	b	b	b	e	b	b	b	b	c	b	0	0	0	0	0	0	0	0	Yes	Yes	Yes	No	No	Yes	No	No	

**Census of India 2011- Village Directory**

Amenities and Land use ( As in 2009 )

Sr.No.	Name village	Location code no.	Availability of toilet & others Yes / No				Communication and transport facilities (If amenities available code -Yes is given except for Village Pin Code ,If not available within the village , the distance range code viz; a for < 5 Kms, b for 5-10 Kms and c for 10+ kms of nearest place where facility is available is given).																		
			Community toilet including bath.	Community toilet excluding bath.	Rural sanitary mart or sanitary hardware outlet available near the village.	Community bio-gas or recycle of waste for productive use.	Post office(PO)	Sub post office (SPO)	Post & Telegraph office (P&TO)	Village Pin Code	Telephones (Land lines)	Public call office (PCO)	Mobile phone coverage	Internet cafes/ Common service centre (CSC)	Private courier facility	Bus service (Public & Private)	Railway stations	Auto/Modified Autos	Taxis and Vans	Tractors	Cycle-pulled rickshaws(Manual & Machine driven)	Carts driven by animals	Sea /River ferry service		
1		2	3	47	48	49	50	51	52	53	54	55	56	57	58	59	60	61	62	63	64	65	66	67	

**Name of District:-Hardoi (0155)**

**Name of CD Block:-Sandila (276)**

1877	Gogawan Dew	140988	No	No	No	No	c	b	b	241201	b	b	Yes	c	c	Yes	c	b	b	Yes	Yes	Yes		
1878	Gahira	140989	No	No	No	No	e	a	c	241203	c	c	Yes	c	c	a	c	b	b	Yes	Yes	Yes		
1879	Padri Gahirawaly	140990	No	No	No	No	e	a	c		b	b	Yes	e	e	a	c	b	b	Yes	Yes	Yes		
1880	Terwa Pahalwan	140991	No	No	No	No	c	a	c		c	c	Yes	c	c	a	c	b	a	Yes	Yes	Yes		
1881	Bhirka	140992	No	No	No	No	e	a	c		b	b	Yes	c	c	a	c	a	a	Yes	Yes	Yes		
1882	Yarka	140993	No	No	No	No	e	b	c	241203	c	c	Yes	e	e	b	c	a	a	Yes	Yes	Yes		
1883	Mahgawan	140994	No	No	No	No	c	Yes	c		c	c	Yes	Yes	c	b	c	b	b	Yes	c	Yes	a	
1884	Mawai Brahman	140995	No	No	No	No	e	b	c		c	c	Yes	c	c	b	c	b	b	Yes	c	c		
1885	Parihawan	140996	No	No	No	No	e	a	c		c	c	Yes	e	e	b	c	b	b	Yes	c	Yes		
1886	Shekhwapur	140997	No	No	No	No	e	a	b	241204	c	c	Yes	e	e	b	e	b	b	Yes	c	Yes		
1887	Raheriyamau	140998	No	No	No	No	e	a	a	241203	a	a	Yes	c	c	b	c	a	b	Yes	c	Yes		
1888	Gopalpur	140999	No	No	No	No	e	a	c	241204	Yes	Yes	e	e	b	c	b	b	Yes	c	Yes			
1889	Narendarpur	141000	No	No	No	No	e	a	c	241204	Yes	e	Yes	e	e	b	e	b	b	Yes	c	Yes		
1890	Rasulpur	141001	No	No	No	No	c	c	c	241204	c	c	Yes	Yes	a	b	c	b	b	Yes	c	Yes		
1891	Rahimabad Grant	141002	No	No	No	No	e	b	c	241203	c	c	Yes	c	e	b	c	b	b		c	Yes		
1892	Mawae Muslimanabad	141003	No	No	No	No	e	b	c		c	e	Yes	e	e	b	e	b	b		c	Yes		
1893	Lohrai	141004	No	No	No	No	c	a	c	241204	e	c	Yes	c	c	b	c	b	b	Yes	c	Yes		
1894	Mahroniya	141005	No	No	No	No	e	a	c	241204	e	c	Yes	c	e	a	c	a	a	a	a	Yes		
1895	Lumamau	141006	No	No	No	No	b	Yes	b	241203	b	b	Yes	Yes	b	b	b	Yes		Yes	b	Yes		
1896	Kinhoti	141007	No	No	No	No	b	a	b		b	b	Yes	Yes	b	b	b	b	b		b	Yes		
1897	Atsaliya	141008	No	No	No	No	e	a	c		a	c	Yes	Yes	c	b	c	b	b	Yes	c	Yes		
1898	Malchra	141009	No	No	Yes	No	b	Yes	b		Yes	Yes	Yes	e	Yes	b	Yes	Yes		Yes	Yes	Yes		
1899	Chanohiya	141010	No	No	No	No	c	Yes	c	241412	c	c	Yes	Yes	c	b	c	b	b	Yes	Yes	Yes		
1900	Paharpur	141011	No	No	Yes	No	b	a	b		a	a	Yes	b	c	Yes	b	Yes	Yes		Yes	Yes		
1901	Jajmau	141012	No	No	Yes	No	b	a	b		b	a	Yes	b	c	Yes	b	Yes	Yes		Yes	Yes		
1902	Bhitauly	141013	No	No	No	No	a	a	b	241204	b	b	Yes	b	b	b	b	b	b		b	b	c	
1903	Jamu	141014	No	No	No	No	b	a	b		b	a	Yes	Yes	b	b	b	b	b	Yes	b	Yes		
1904	Bhudehana	141015	No	No	No	No	a	a	b		b	b	Yes	b	b	b	b	b	b		b	b	c	
1905	Umartaly	141016	No	No	No	No	b	b	b	241204	b	b	Yes	b	b	a	a	c	b	c	b	b	c	
1906	Shivnagara	141017	No	No	No	No	b	b	b	241204	b	b	Yes	b	b	b	b	b	b		b	b	c	
1907	Gogawan Umray	141018	No	No	No	No	b	b	b	241204	b	b	Yes	b	b	b	b	b	b	Yes	b	Yes	c	
1908	Mahamau	141019	No	No	No	No	b	b	b		b	b	Yes	b	b	b	b	b	b		b	b	c	
1909	Khutehana	141020	No	No	No	No	b	b	b		b	b	Yes	b	b	b	b	b	b		b	Yes		
1910	Gauspur	141021	No	No	No	No	b	a	a		a	a	Yes	a	b	a	b	b	b	Yes	b	Yes		
1911	Mahamadwur Belwaran	141022	No	No	No	No	e	a	a		Yes	Yes	Yes	Yes	e	Yes	c	b	b		b	c	Yes	
1912	Mirnagar Ajjawan	141023	No	No	No	No	b	Yes	b		b	b	Yes	Yes	b	Yes	b	b	b		b	Yes		
1913	Bibipur	141024	No	No	No	No	b	b	b		b	b	b	b	b	b	b	b	b		a	b	Yes	
1914	Tarf Malkana	141025	No	No	No	No	a	a	a		Yes	Yes	Yes	a	a	Yes	a	Yes	a	Yes	a	Yes	a	
1915	Hakimpur	141026	No	No	No	No	a	a	a		a	a	a	a	a	a	a	a	a	a	a	a	a	
1916	Tarf Ashraf Tola	141027	Yes	No	No	No	c	c	c		Yes	Yes	Yes	Yes	Yes	Yes	c		Yes	a	Yes	a		
1917	Tarf Mandie	141028	No	No	No	No	a	a	a		Yes	Yes	Yes	a	a	a	a	a	a	a	Yes	Yes	Yes	
1918	Jamkura	141029	No	No	No	No	a	b	a	241204	a	a	Yes	Yes	a	Yes	a	a	a	a	a	a	Yes	c
1919	Atamau	141030	No	No	No	No	b	b	b		b	b	Yes	Yes	b	b	b	b	b		b	b	a	c
1920	Bharighna	141031	No	No	No	No	b	a	b	241204	b	b	Yes	Yes	b	b	b	b	Yes	Yes	b	Yes	Yes	
1921	Baghuwamau	141032	No	No	No	No	a	a	c	241204	Yes	a	Yes	c	c	a	b	c	c	Yes	Yes	Yes	c	
1922	Talauly	141033	No	No	No	No	b	a	b	241201	b	b	Yes	Yes	b	b	b	c	b		b	b	c	
1923	Jamsara	141034	No	No	No	No	b	a	b		b	b	Yes	Yes	b	b	b	c	b		b	b	c	

**Census of India 2011- Village Directory**

**Amenities and Land use ( As in 2009 )**

Sr.No.	Name village	Location code no.	Village connected to highways,village roads, banks & credit societies (If amenities available code -Yes is given, If not available within the village , the distance range code viz; a for < 5 Kms, b for 5-10 Kms and c for 10+ kms of nearest place where facility is available is given).													Availability of miscellaneous facilities (If amenities available code -Yes is given, If not available within the village , the distance range code viz; a for < 5 Kms, b for 5-10 Kms and c for 10+ kms of nearest place where facility is available is given).												
			Connected to national highway(NH)	Connected to state highway(SH)	Connected to major district road (MDR)	Connected to others district road	Pucca roads	Kutcheha roads	Water bounded macadam(WBM) roads	Navigable waterway (river/canal)(NW)	Footpaths (FP)	Commercial & Co-operative Banks	ATM	Agricultural Credit Societies	Self-Help Group (SHG)	Public distribution system (PDS) shop	Mandis / Regular market	Weekly Haat	Agricultural marketing society	Integrated Child Development Scheme (Nutritional Centres)	Anganwadi Centre (Nutritional Centres)	Others (Nutritional Centres)	ASHA (Accredited Social Health Activist)					
1			68	69	70	71	72	73	74	75	76	77	78	79	80	81	82	83	84	85	86	87	88					

**Name of District-Hardoi (0155)**

**Name of CD Block-Sandila (276)**

1877	Gogawan Dew	140988	c	c	c	Yes	Yes	Yes	Yes	a	Yes	b	c	c	Yes	Yes	c	Yes	c	c	Yes	Yes	Yes
1878	Gahira	140989	a	a	a			Yes	a		Yes	c	c	c	b	a	c	a	c	c	Yes	Yes	Yes
1879	Padri Gahirawaly	140990	c	c	c	Yes		Yes			Yes	a	c	c	Yes	a	a	c	c	c	Yes	c	Yes
1880	Terwa Pahelwan	140991	a	a	c			Yes	Yes	Yes	Yes	c	c	c	Yes	c	a	c	c	c	Yes	Yes	Yes
1881	Bhirka	140992	c	c	c	Yes	a	Yes	Yes	Yes	Yes	a	c	c	Yes	Yes	c	c	c	c	Yes	Yes	Yes
1882	Yarka	140993	c	c	c	a	Yes	a		Yes	c	c	c	Yes	Yes	Yes	Yes	Yes	Yes	Yes	Yes	Yes	Yes
1883	Mahgawan	140994	c	c	Yes	Yes	Yes	Yes	Yes	Yes		Yes	c	Yes	Yes	Yes	c	Yes	c	Yes	Yes	Yes	Yes
1884	Mawai Brahman	140995	c	c	Yes	Yes	c	Yes	Yes	Yes		c	c	c	Yes	a	c	b	c	c	c	Yes	Yes
1885	Parihawan	140996	a		Yes	Yes	Yes	Yes	Yes	Yes	Yes	c	c	c	Yes	Yes	c	c	c	c	c	Yes	Yes
1886	Shekhwapur	140997			Yes	Yes	Yes	Yes			Yes	c	c	c	Yes	a	c	c	c	c	Yes	Yes	Yes
1887	Raheriyamau	140998	c	c	c	e	Yes	Yes	c		Yes	c	c	a	a	a	c	a	c	a	Yes	Yes	Yes
1888	Gopalpur	140999	c	c	Yes	Yes	Yes	Yes	Yes	a	Yes	c	c	c	Yes	Yes	c	c	c	c	Yes	Yes	Yes
1889	Narendarpur	141000			Yes	Yes	Yes	Yes			Yes	c	c	c	Yes	a	c	a	e	c	Yes	Yes	Yes
1890	Rasulpur	141001	c	c	Yes	Yes	Yes	Yes			Yes	c	c	c	Yes	Yes	c	c	c	c	Yes	Yes	Yes
1891	Rahimabad Grant	141002	c	c	b	Yes	a	Yes	Yes		Yes	b	c	c	Yes	Yes	c	a	c	c	Yes	Yes	Yes
1892	Mawae Musalmanabad	141003	c	c	b	Yes	Yes	Yes	Yes		Yes	b	c	c	Yes	Yes	c	a	e	c	Yes	Yes	Yes
1893	Lohrai	141004			Yes	Yes		Yes			Yes	c	c	c	Yes	Yes	c	c	c	c	Yes	Yes	Yes
1894	Mahromiya	141005	c	c	Yes	Yes	Yes	Yes	c		Yes	c	c	c	Yes	a	c	a	c	c	Yes	Yes	Yes
1895	Lumamau	141006	b	b	b	Yes	Yes	Yes	Yes	Yes	Yes	b	b	b	Yes	Yes	b	Yes	b	b	Yes	Yes	Yes
1896	Kinhoti	141007	b	b	b	Yes	Yes	Yes	Yes	Yes	Yes	b	b	b	Yes	Yes	b	a	b	b	Yes	Yes	Yes
1897	Atsaliya	141008	c	c	a	a	Yes	Yes	Yes	Yes	c	a	c	c	Yes	Yes	c	a	Yes	a	Yes	Yes	Yes
1898	Malehra	141009	b	b	Yes	Yes	Yes	Yes			Yes	Yes	b	Yes	Yes	Yes	b	Yes	b	Yes	Yes	Yes	Yes
1899	Chanothiya	141010	c	c	c	c	Yes	Yes	c			a	c	a	Yes	Yes	c	a	c	c	Yes	Yes	Yes
1900	Paharpur	141011	b	b	Yes	Yes	Yes	Yes			Yes	a	b	a	b	a	b	a	b	Yes	Yes	Yes	Yes
1901	Jajmau	141012	b	b	Yes	Yes	Yes	Yes			Yes	a	b	a	Yes	a	b	a	b	Yes	Yes	Yes	Yes
1902	Bhitauly	141013	Yes	Yes	Yes	Yes	Yes	Yes	Yes	c	Yes	b	b	b	Yes	a	b	a	b	b	Yes	Yes	Yes
1903	Jamu	141014	b	b	a	b	Yes	Yes		c	Yes	b	b	b	Yes	Yes	a	a	b	b	Yes	Yes	Yes
1904	Bhadehana	141015	Yes	Yes	Yes	Yes	Yes	Yes	Yes	c	Yes	b	b	b	Yes	Yes	b	b	b	b	Yes	Yes	Yes
1905	Umartaly	141016	Yes	Yes	Yes	Yes	Yes	Yes	Yes	c	Yes	b	b	b	Yes	Yes	b	b	b	b	Yes	Yes	Yes
1906	Shivnagara	141017	Yes	Yes	Yes	Yes	Yes	Yes	Yes	c	Yes	b	b	b	Yes	a	b	b	b	b	Yes	Yes	Yes
1907	Gogawan Umray	141018	c	b	b	a	Yes	Yes				b	b	b	Yes	Yes	b	b	b	b	Yes	Yes	Yes
1908	Mahamau	141019	b	b	b	a	Yes	Yes	b			b	b	b	Yes	b	a	c	b	b	Yes	Yes	Yes
1909	Khatehana	141020	c	b	b	a	a	Yes				b	b	b	Yes	a	b	b	b	b	Yes	Yes	Yes
1910	Gausapur	141021	b	b	b	a	Yes	Yes	b			b	b	b	e	a	b	a	b	b	Yes	Yes	Yes
1911	Mahamadwur Belwaran	141022	c	c	c		Yes	Yes				a	c	c	e	Yes	a	a	c	c	Yes	Yes	Yes
1912	Mirnagar Ajigawan	141023	c	b	b	Yes	Yes	Yes				b	b	b	Yes	Yes	Yes	Yes	b	b	Yes	Yes	Yes
1913	Bibipur	141024	c	b	a	a	Yes	Yes				b	b	b	b	a	b	b	b	a	Yes	Yes	Yes
1914	Tarf Malikana	141025	c	a	Yes	Yes	Yes	Yes				a	a	a	a	a	a	a	a	a	Yes	a	a
1915	Hakimpur	141026	c	a	a	Yes	Yes				Yes	a	a	a	a	a	a	Yes	a	a	a	Yes	a
1916	Tarf Ashraf Tola	141027	c	Yes	Yes	Yes	Yes	Yes			Yes	Yes	Yes	Yes	a	Yes	a	Yes	Yes	Yes	Yes	Yes	Yes
1917	Tarf Mandie	141028	c	a	Yes	Yes	Yes	Yes			Yes	a	a	a	Yes	Yes	Yes	Yes	a	a	Yes	Yes	Yes
1918	Jamkura	141029	a	a	a	Yes	Yes	Yes	a	c	Yes	a	a	a	Yes	Yes	a	a	a	a	Yes	Yes	Yes
1919	Atamau	141030	b	b	b	a	Yes	Yes				b	b	b	b	Yes	b	a	c	b	Yes	Yes	Yes
1920	Bharighna	141031	b	b	b	Yes	Yes	Yes	Yes	c	Yes	b	b	b	Yes	Yes	b	a	b	b	Yes	Yes	Yes
1921	Baghuwamau	141032	a	a	a	Yes	Yes	Yes	Yes		Yes	c	c	c	c	Yes	c	a	c	c	Yes	c	Yes
1922	Talauly	141033	c	b	a	a	Yes	Yes		c	Yes	b	b	b	Yes	Yes	b	Yes	b	b	Yes	Yes	Yes
1923	Jamsara	141034	c	b	b	b	Yes	Yes			Yes	b	b	b	Yes	Yes	Yes	b	b	Yes	Yes	Yes	Yes



Sr. No.	Name village	Location code no.	Availability of miscellaneous facilities (If amenities available code -Yes is given, If not available within the village , the distance range code viz; a for < 5 Kms, b for 5-10 Kms and c for 10+ kms of nearest place where facility is available is given).														Availability of electricity (Yes/No)			
			Community centre with/without TV	Sports Field,	Sports Club / Recreation Centre	Cinema / Video Hall	Public Library	Public Reading Room	Newspaper Supply	Assembly Polling station	Birth & Death Registration Office	Power Supply for Domestic Use (ED)	Power Supply for Agricultural Use (EAG)	Power Supply for Commercial Use (EC)	Power Supply for All Uses (EA)					
1	2	3	89	90	91	92	93	94	95	96	97	98	99	100	101					

**Name of District:-Hardoi (0155)**

**Name of CD Block:-Sandila (276)**

1877	Gogawan Dew	140988	b	c	c	c	c	c	b	Yes	b	Yes	Yes	Yes	Yes
1878	Gahra	140989	c	c	c	c	c	c	c	Yes	c	Yes	Yes	Yes	Yes
1879	Padri Gahirawaly	140990	b	c	c	c	c	c	b	Yes	b	Yes	Yes	Yes	Yes
1880	Terwa Pahlwan	140991	c	c	c	c	c	c	c	Yes	c	Yes	Yes	Yes	Yes
1881	Bhirka	140992	b	c	c	c	c	c	b	Yes	b	Yes	Yes	Yes	Yes
1882	Yarka	140993	Yes	c	c	c	Yes	Yes	Yes	Yes	b	Yes	Yes	Yes	Yes
1883	Mahgawan	140994	c	Yes	c	c	c	c	c	Yes	c	Yes	Yes	Yes	Yes
1884	Mawai Brahman	140995	Yes	c	c	c	c	c	c	Yes	c	Yes	Yes	Yes	Yes
1885	Purihawan	140996	Yes	Yes	Yes	Yes	Yes	Yes	Yes	Yes	Yes	Yes	Yes	Yes	Yes
1886	Shekhwapur	140997	c	c	c	c	c	c	c	Yes	b	Yes	Yes	Yes	Yes
1887	Raheriyamu	140998	c	a	a	c	c	c	a	a	Yes	Yes	Yes	Yes	Yes
1888	Gopalpur	140999	c	c	c	c	c	c	c	Yes	Yes	Yes	Yes	Yes	Yes
1889	Narendarpur	141000	c	c	c	c	c	c	c	Yes	Yes	Yes	Yes	Yes	Yes
1890	Rasulpur	141001	c	c	c	c	c	c	c	Yes	Yes	Yes	Yes	Yes	Yes
1891	Rahimabad Grant	141002	c	c	c	c	c	c	c	Yes	c	Yes	Yes	Yes	Yes
1892	Mawae Musalmanabad	141003	c	c	c	c	c	c	c	Yes	c	Yes	Yes	Yes	Yes
1893	Lohrai	141004	c	c	c	c	c	c	c	Yes	Yes	Yes	Yes	Yes	Yes
1894	Mahroniya	141005	c	c	c	c	c	c	c	Yes	Yes	Yes	Yes	Yes	Yes
1895	Lumamau	141006	b	c	c	b	b	b	b	Yes	b	Yes	Yes	Yes	Yes
1896	Kinhoti	141007	b	c	c	b	b	b	b	Yes	Yes	Yes	Yes	Yes	Yes
1897	Atsaliya	141008	c	Yes	c	c	c	c	c	Yes	c	Yes	Yes	Yes	Yes
1898	Malehra	141009	Yes	Yes	b	b	b	b	b	Yes	Yes	Yes	Yes	Yes	Yes
1899	Chanohiya	141010	c	c	c	c	c	c	c	Yes	c	Yes	Yes	Yes	Yes
1900	Paharpur	141011	a	a	b	b	b	b	b	Yes	a	Yes	Yes	Yes	Yes
1901	Jajmau	141012	b	a	b	b	b	b	b	Yes	a	Yes	Yes	Yes	Yes
1902	Bhitauly	141013	c	c	c	b	b	b	c	Yes	b	Yes	Yes	Yes	Yes
1903	Jamu	141014	c	c	c	b	b	b	b	Yes	b	Yes	Yes	Yes	Yes
1904	Bhadehana	141015	c	c	c	b	b	b	c	Yes	b	Yes	Yes	Yes	Yes
1905	Umartaly	141016	c	c	c	b	b	b	c	Yes	b	Yes	Yes	Yes	Yes
1906	Shivnagara	141017	c	c	c	b	b	b	c	Yes	b	Yes	Yes	Yes	Yes
1907	Gogawan Umray	141018	b	c	c	b	b	b	b	Yes	b	Yes	Yes	Yes	Yes
1908	Mahamau	141019	c	c	c	b	b	b	c	Yes	b	Yes	Yes	Yes	Yes
1909	Khutehana	141020	b	c	c	b	b	b	b	Yes	b	Yes	Yes	Yes	Yes
1910	Gausapur	141021	c	c	c	b	b	b	c	Yes	b	Yes	Yes	Yes	Yes
1911	Mahamadwur Belwaran	141022	c	c	c	c	c	c	c	Yes	c	Yes	Yes	Yes	Yes
1912	Miragar Ajjawan	141023	b	c	c	b	b	b	b	Yes	b	Yes	Yes	Yes	Yes
1913	Bibpur	141024	c	c	c	b	b	b	b	a	b	Yes	Yes	Yes	Yes
1914	Tarf Malikana	141025	c	c	a	a	a	a	a	a	Yes	Yes	Yes	Yes	Yes
1915	Hakmpur	141026	c	c	c	a	a	a	a	a	a	No	No	No	No
1916	Tarf Ashraf Tola	141027	c	c	c	Yes	c	c	Yes	Yes	Yes	Yes	Yes	Yes	Yes
1917	Tarf Mandie	141028	c	c	c	a	a	a	a	Yes	a	Yes	Yes	Yes	Yes
1918	Jankura	141029	a	c	c	a	a	a	c	Yes	a	Yes	Yes	Yes	Yes
1919	Atamau	141030	c	c	c	b	b	b	c	Yes	b	Yes	Yes	Yes	Yes
1920	Bharighna	141031	Yes	c	c	b	b	b	c	Yes	b	Yes	Yes	Yes	Yes
1921	Baghuwamau	141032	c	c	c	c	c	c	c	Yes	c	Yes	Yes	Yes	Yes
1922	Talauly	141033	c	c	c	b	b	b	c	Yes	b	Yes	Yes	Yes	Yes
1923	Jamsara	141034	c	c	Yes	b	b	Yes	c	Yes	b	Yes	Yes	Yes	Yes

**Census of India 2011- Village Directory**  
Amenities and Land use ( As in 2009 )

Sr. No.	Name village	Location code no.	Land Use												
			Nearest Town		Area under different types of land use ( in hectares rounded up to one decimal place)										
			Name	Distance range code i.e. a for < 5 Kms. b for 5-10 Kms and c for 10+ kms.	Forests	Area under Non-agricultural Uses	Barren and Un-cultivable land	Permanent Pastures and Other Grazing Lands	Land Under Miscellaneous Tree Crops etc.	Culturable Waste Land	Fallow lands other than current fallows	Current Fallows	Net Area Sown	Total Irrigated Land Area	Total Un-irrigated Land Area
1	2	3	102	103	104	105	106	107	108	109	110	111	112	113	114

**Name of District:-Hardoi (0155)**

**Name of CD Block:-Sandila (276)**

1877	Gogawan Dew	140988			0.4	1.6	0.5	17.1	0.2	0.1	1.9	0	116.7	104.1	12.6	
1878	Gahira	140989			0	1	10.9	4	0.9	3.9	2.4	1.2	158.8	158.8	0	
1879	Padri Gahirawaly	140990			0	0.4	1.8	0.6	0	0	3.6	0	44	42.8	1.2	
1880	Terwa Pahelwan	140991			4.3	2.2	13	2.2	2.1	1.2	11	0	152.9	145.4	7.4	
1881	Bhirka	140992			0	1.2	7	9.2	2	1.6	22.5	0.6	173.7	171	2.7	
1882	Yarka	140993			0	0.9	1.8	1	0.2	1.1	5.1	0	33.2	33.2	0	
1883	Mahgawan	140994			17.9	104.7	1.5	6.7	0	15.8	11.1	0.2	1007.5	1007.5	0	
1884	Mawai Brahman	140995			0	6.8	0.2	0.2	0	0.1	0.6	0	46.2	46.2	0	
1885	Parihawan	140996			0	35.7	3	1.8	8.2	2.3	1.8	1.5	112.2	110.2	2	
1886	Shekhwapur	140997	SANDILA	e	0	15	0.5	1	0.8	1.6	0.6	1	40.2	40.2	0	
1887	Raheriyamau	140998	SANDILA	c	0.4	5.1	0	0.8	0	1.4	0.4	0	34.8	34.8	0	
1888	Gopalpur	140999	SANDILA	e	7.2	36.7	0.9	4.5	5.4	1.5	2.9	3	102.7	102.7	0	
1889	Narendarpur	141000	SANDILA	e	2.3	12.7	0	1.9	8.9	18.2	2.1	0.8	52.2	51.6	0.5	
1890	Rasulpur	141001	SANDILA	c	0.4	68	3.1	0.8	7.8	0.9	11.5	3	231	207.8	23.2	
1891	Rahimabad Grant	141002	SANDILA	e	21	17.3	0	0	0	2.5	2.5	4.2	143.1	140.8	2.3	
1892	Mawae Musalmanabad	141003	SANDILA	e	4.2	28.2	0	12.2	0	13.5	6.8	3.6	143.3	140.5	2.8	
1893	Lohrai	141004	SANDILA	c	1	17.4	3.6	0.6	18.1	0.4	0.4	6.8	126	112	14	
1894	Mahroniya	141005	SANDILA	c	0.7	11.4	0.8	11.6	9.3	4.2	7.9	1.6	191	184.3	6.7	
1895	Lumamau	141006	SANDILA	e	1.2	66.6	0	8.7	0	4.3	12.6	7.2	577.7	577.7	0	
1896	Kinhoti	141007			1.6	20.3	0	10.5	0	4.1	8.2	1.7	136.1	136.1	0	
1897	Alsiya	141008	SANDILA	c	0	33.8	84.4	19.7	21.1	13.2	2.5	4.4	719.6	651.5	68.1	
1898	Malehra	141009			58.4	104.3	142.1	55.8	0	39.7	0	19.5	500.8	500.8	0	
1899	Chanohiya	141010	SANDILA	c	23.5	17.4	420.8	0	7.6	12.5	20.9	14.4	660.7	640.1	20.6	
1900	Paharpur	141011			3.3	4.8	0	2.4	0	0.4	0	0.8	25.8	25.8	0	
1901	Jajmau	141012			0	7.4	0	16.6	0	0.9	0	1.6	69.8	69.8	0	
1902	Bhitauly	141013	SANDILA	b	14	10.8	27.2	21	0	57.5	4.2	5.4	215.6	170.9	44.7	
1903	Jamu	141014	SANDILA	b	52.1	50.2	0	42.8	3	17.1	12	12.7	360.6	360.6	0	
1904	Bhadehana	141015	SANDILA	b	4.5	3.2	11.9	9.7	0	6.5	0.9	1.5	98.6	70.2	28.4	
1905	Umartaly	141016			0.6	13.8	5.2	40.9	0	0.8	0.7	2.8	174.3	118.5	55.8	
1906	Shivnagara	141017	SANDILA	b	0	10.7	19.2	36.2	4.1	3.3	0	1.2	169.4	149.2	20.2	
1907	Gogawan Umray	141018			26.8	14.2	13	0	46	12.3	10	1.8	250.6	250.6	0	
1908	Mahamau	141019	SANDILA	b	0	1.8	7.4	11.2	7.6	0.7	1.3	1.7	76	67.1	8.9	
1909	Khutehana	141020	SANDILA	b	1.3	11.7	3	12.9	28.9	1.2	2	23.1	62.3	58.2	4.1	
1910	Gausapur	141021			0	2.1	3.1	5.4	0	1.3	0	0.8	31.8	25.4	6.3	
1911	Mahamadpur Belwaran	141022	SANDILA	b	10.1	9.3	22.8	9.4	40.9	3.5	0	3.6	367	328.8	38.1	
1912	Mirnagar Ajjawan	141023	SANDILA	b	108.7	53.5	72.8	23.5	14.6	48.3	24.5	80	436.8	394.8	42	
1913	Bibipur	141024	SANDILA	a	0	5	0	5.4	1	18.1	0	11.1	5.8	5.8	0	
1914	Tarf Malikana	141025			0	11.6	0	0	29.3	30	50	6	150	150	0	
1915	Hakimpur	141026	SANDILA			0	3	0	1.8	10	4.8	0	14.7	14.7	0	
1916	Tarf Ashraf Tola	141027	SANDILA			0	14.3	0	10.9	30	5	7	1	60.3	60.3	0
1917	Tarf Mandie	141028	SANDILA			0	15.8	0	15.4	18	4.8	4	2.1	146.6	146.6	0
1918	Jamkura	141029	SANDILA	a	0.3	28.6	0.7	51.3	5.7	2.9	20.3	16.4	313.9	301.3	12.6	
1919	Alamau	141030	SANDILA	b	0	6.9	16	11.1	83.9	4.1	3	0.1	250.6	170.3	80.3	
1920	Bharighna	141031	SANDILA	b	4.7	35	9.8	2.7	13	4.5	10.1	37.9	178.6	178.6	0	
1921	Baghuwamau	141032	SANDILA	c	5.6	35.4	7.8	0	2.2	3	3	25.1	229.3	190.6	38.8	
1922	Talauly	141033	SANDILA			12.2	59.2	2.8	0	6.9	15.7	2.4	4.4	493.1	462.5	30.7
1923	Jamsara	141034	SANDILA			0.3	34.7	4.6	0	14.2	10	0	3.9	241.3	215.4	25.9

**Census of India 2011- Village Directory**  
Amenities and Land use ( As in 2009 )

Sr.No.	Name village	Location code no.	Area irrigated by source (in hectare).					Name of three most important commodities manufactured		
			Canals ( C )	Wells/Tube-wells(W/TW)	Tanks/Lakes(T/L)	Water Falls(WF)	Others(O)	First	Second	Third
1	2	3	115	116	117	118	119	120	121	122

**Name of District:-Hardoi (0155)**

**Name of CD Block:-Sandila (276)**

1877	Gogawan Dew	140988	0	104.1	0	0	0			
1878	Gahira	140989	146.8	0	0	0	12			
1879	Padri Gahirawaly	140990	42.8	0	0	0	0			
1880	Terwa Pabelwan	140991	145.4	0	0	0	0			
1881	Bhirka	140992	171	0	0	0	0			
1882	Yarka	140993	30.7	0	0	0	2.5			
1883	Mahgawan	140994	665.1	342.4	0	0	0			
1884	Mawai Brahman	140995	46.2	0	0	0	0			
1885	Parihawan	140996	80	30.2	0	0	0			
1886	Shekhwapur	140997	20.2	20	0	0	0			
1887	Raheriyamau	140998	34.8	0	0	0	0			
1888	Gopalpur	140999	50.1	52.6	0	0	0			
1889	Narendarpur	141000	30.4	21.2	0	0	0			
1890	Rasulpur	141001	150.4	57.4	0	0	0			
1891	Rahimabad Grant	141002	35	105.8	0	0	0			
1892	Mawae Musalmanabad	141003	20.5	120	0	0	0			
1893	Lohrai	141004	46.9	64.5	0.6	0	0			
1894	Mahroniya	141005	134.2	50.1	0	0	0			
1895	Lumamau	141006	77.6	500.1	0	0	0			
1896	Kinhoti	141007	26.1	110	0	0	0			
1897	Atsaliya	141008	226.2	425.3	0	0	0			
1898	Malehra	141009	0	500.8	0	0	0			
1899	Chanothiya	141010	0	640.1	0	0	0			
1900	Paharpur	141011	25.8	0	0	0	0			
1901	Jajmau	141012	0	69.8	0	0	0			
1902	Bhitauly	141013	0	139.4	31.5	0	0			
1903	Jamu	141014	0	340.6	20	0	0			
1904	Bhadehana	141015	40.8	27.1	2.3	0	0			
1905	Umartaly	141016	94.2	18.1	6.2	0	0			
1906	Shivnagara	141017	135.4	13.8	0	0	0			
1907	Gogawan Umray	141018	50.6	200	0	0	0			
1908	Mahamau	141019	0	67.1	0	0	0			
1909	Khutehana	141020	0	58.2	0	0	0			
1910	Gausapur	141021	19.2	6.3	0	0	0			
1911	Mahamadpur Belwaran	141022	152.4	176.5	0	0	0			
1912	Mirnagar Ajjawan	141023	0	394.8	0	0	0			
1913	Bitipur	141024	0	5.8	0	0	0			
1914	Tarf Malikana	141025	50	100	0	0	0			
1915	Hakimpur	141026	10.7	4	0	0	0			
1916	Tarf Ashraf Tola	141027	0	60.3	0	0	0			
1917	Tarf Mandie	141028	46	100.6	0	0	0			
1918	Jankura	141029	91.1	210.2	0	0	0			
1919	Atamau	141030	0	170.3	0	0	0			
1920	Bharighna	141031	0	178.6	0	0	0			
1921	Baghuwamau	141032	0	190.6	0	0	0			
1922	Talauly	141033	462.5	0	0	0	0			
1923	Jamsara	141034	115.1	100.3	0	0	0			

**Census of India 2011- Village Directory**  
Amenities and Land use ( As in 2009 )

Sr.No.	Name village	Location code no.	Total area of the village ( in hectares rounded up to one decimal place)	Total population ( 2011 census )	Number of households (2011 census)	Number of educational amenities available. (If not available within the village , the distance range code viz; a for < 5 Kms, b for 5-10 Kms and c for 10+ kms of nearest place where facility is available is given).													
						Pre-Primary school (PP)	Primary school (P)	Middle school (M)	Secondary School (S)	Senior Secondary school (SS)	Degree college of arts, science & commerce (ASC)	Engineering college(EC)	Medical college (MC)	Management institute (MI)	Polytechnic (P)	Vocational training school /ITI	Non-formal training centre (NFTC)	Special school for disabled (SSD)	Others (specify)
1	2	3	4	5	6	7	8	9	10	11	12	13	14	15	16	17	18	19	20

**Name of District:-Hardoi (0155)**

**Name of CD Block:-Sandila (276)**

1924	Gangau	141035	168.2	917	168	b		1	1	a	a	b	c	c	c	c	c	c	c	
1925	Saray Marukpur	141036	165.8	1151	194		1	a	a	a	a	2	c	c	c	c	c	c	c	
1926	Rampur Ashu	141037	222.6	1026	177		1	b	b	b	a	a	e	e	e	e	e	e	e	
1927	Kurna Timruk	141038	351.4	2960	490		3	b	b	b	a	c	c	c	c	c	c	c	c	
1928	Edulpur	141039	44.6	152	26		a	a	a	a	a	e	e	e	e	e	e	e	e	
1929	Jailalpur	141040	92.6	1294	216		b	1	a	b	b	b	2	a	a	e	e	e	e	
1930	Hardalmai	141041	275.1	2607	429		b	2	1	b	b	b	c	c	e	e	e	e	e	
1931	Kudauri	141042	332.3	2711	538		b	2	1	b	b	b	c	c	e	e	e	e	e	
1932	Sunderpur	141043	356.8	2541	410		1	2	1	a	a	b	e	e	e	e	e	e	e	
1933	Gauswa Donga	141044	734.3	4178	967		b	2	1	b	b	b	e	c	e	e	e	e	e	
1934	Behsary	141045	80.8	749	197			1		b	c	c	e	e	e	e	e	e	e	
1935	Maleya	141046	756.8	3290	535		1	2	2	1	2	c	e	e	e	e	e	e	e	
1936	Gajaudin Nagar	141047	247	983	182		b		b	b	b	e	e	e	e	e	e	e	b	
1937	Padry	141048	174.4	1111	192		b	1	a	a	a	b	c	e	e	e	e	e	c	
1938	Meetau	141049	651.4	4732	972		1	3	1	1	1	a	e	e	e	e	e	e	e	
1939	Makhadum Pura	141050	89.2	923	399		a	1	1	a	a	a	e	c	e	e	e	e	e	
1940	Mahatwana	141051	278.9	2131	391		1	2	2	2	1	a	c	e	e	e	e	e	e	
1941	Alampur	141052	235	1123	188		a	1	a	a	a	a	e	e	e	e	e	e	e	
1942	Begamang	141053	431.1	5324	909		2	2	1	a	a	a	e	c	e	e	e	e	c	
1943	Tikra Daudpur	141054	129.4	851	236		a	1	a	a	a	a	c	e	e	e	e	e	c	
1944	Sanie	141055	474.8	2909	495		b	2	1	b	b	b	e	c	e	e	e	e	e	
1945	Tiloeya Kalan	141056	246.1	2836	547		a	2	1	b	b	b	e	c	e	e	e	e	e	
1946	Narayanpur	141057	256.3	2021	358		b	3	1	b	b	b	e	c	e	e	e	e	c	
1947	Tiloeya Khurd	141058	193.8	1599	286		b	1	a	b	b	b	e	c	e	e	e	e	b	
1948	Bada Danda	141059	58.9	270	47		c	a	a	c	c	c	e	e	e	e	e	e	e	
1949	Uttar Kaund	141060	300.2	2315	365		a	2	a	a			c	e	c		e	e	c	
1950	Atawary	141061	147.9	1648	283		a	1	a	a	c	c	e	c	e	e	e	e	c	
1951	Pahtoeya	141062	195.4	1235	220		b	1	a	b	b	b	e	c	e	e	e	e	e	
1952	Kakraly	141063	748.8	4966	929		b	2	1	b	b	b	e	c	e	e	e	e	b	
1953	Shank	141064	939	4536	908		b	2	1	b	b	b	e	c	e	e	e	e	b	
1954	Tikra Barar	141065	223.7	1707	289		b	1	1	b	b	b	e	c	e	e	e	e	b	
1955	Berenau	141066	125.6	536	102		c	1	1	c	e	e	e	e	e	e	e	e	e	
1956	Gaudora	141067	268.6	2527	532		1	2	1	1			e	c	e	e	b	e	e	
1957	Majh Gaon	141068	384.3	2908	510		1	2	1	1	b	b	e	c	e	e		b	e	
1958	Mau Chena	141069	111	1019	168		a	1	a	a			e	e	e	e	e	e		
1959	Sarwa	141070	1089.2	4520	896		a	3	1	b	b		1	c	e	e	e	b	e	
1960	Kasimabad	141071	324.4	262	47			2					c	e	e	e	e	e	c	
1961	Purwa Man	141072	265.4	2185	380		b	2	1	1	1	1							1	
1962	Bariya	141073	241.8	2259	473			2	2	2	1	1							1	
1963	Barahi	141074	549.3	3028	550		b	2	1	1	1	1							1	
1964	Gauswa	141075	69.6	552	81		c	1	a	b	b	e	e	e	e	e	e	e	c	
1965	Tikra Kalla	141076	419.5	2375	644		b	2	1	b	b	e	c	e	e	e	e	e	c	
1966	Sunda	141077	275.4	1623	276			2	2	2	1	1						2	2	
1967	Narayanpur	141078	209.2	1331	211		a	a	a	a	b	b	e	c	e	e	e	e	e	
1968	Kirtapur	141079	51	159	25		a	a	a	a	b	b	e	c	e	e	e	e	e	
1969	Mandoly	141080	633.2	4065	926		1	2	1	a	b	e	c	e	e	e	e	e	e	
1970	Sikrohry	141081	275	3886	621		1	2	2	1	b	e	e	e	e	e	e	e	e	
1971	Jawar	141082	422.9	3471	746		1	2	1	a	a	e	e	e	e	e	e	e	e	
1972	Kally Khera	141083	68	657	120		a	a	a	b	b	b	e	c	e	e	e	e	e	
1973	Som	141181	528.4	5040	1135		1	3	b	b	b		1	c	e	e	e	e	e	
<b>Block T O T A L :</b>				<b>30300.9</b>	<b>204840</b>	<b>38243</b>	<b>18</b>	<b>136</b>	<b>63</b>	<b>22</b>	<b>13</b>	<b>8</b>	<b>0</b>	<b>0</b>	<b>0</b>	<b>0</b>	<b>0</b>	<b>2</b>	<b>5</b>	<b>5</b>

**Census of India 2011- Village Directory**  
Amenities and Land use ( As in 2009 )

Sr.No.	Name village	Location code no.	Number of Medical Amenities available. (If not available within the village, the distance range code viz: a for < 5 Kms, b for 5-10 Kms and c for 10+ kms of nearest place where facility is available is given).										Number of Non-Government Medical Amenities available.								Availability of drinking water - Yes / No							
			Community health centre (CHC)	Primary health centre (PHC)	Primary health sub centre (PHS)	Maternity and child welfare centre (MCWC)	T.B. clinic (TBC)	Hospital-allopathic (HA)	Hospital-alternative medicine (HO)	Dispensary (D)	Veterinary hospital (VH)	Mobile health clinic (MHC)	Family welfare centre (FWC)	Charitable non Govt. hospital/Nursing home.	Medical practitioner with MBBS Degree	Medical practitioner with other degree	Medical practitioner with no degree	Traditional practitioner and faith healer.	Medicine Shop	Others	Tap water (Treated/Untreated)	Well water (Covered / Uncovered well)	Hand Pump	Tube wells / Bore well	Spring	River / Canal	Tank / Pond / Lake	Others
1	2	3	21	22	23	24	25	26	27	28	29	30	31	32	33	34	35	36	37	38	39	40	41	42	43	44	45	46

**Name of District:-Hardoi (0155)**

**Name of CD Block:-Sandila (276)**

1924	Gangau	141035	c	b	b	c	c	c	c	c	b	c	b	0	0	0	0	0	0	0	Yes	Yes	Yes	No	No	Yes	No	No	
1925	Saray Marukpur	141036	a	a	a	a	c	c	c	a	a	c	a	0	0	0	0	0	0	0	Yes	Yes	Yes	Yes	No	Yes	Yes	Yes	
1926	Rampur Ashu	141037	b	b	b	b	c	b	b	b	b	c	b	0	0	0	0	0	0	0	Yes	Yes	Yes	Yes	No	Yes	Yes	No	
1927	Kurna Timruk	141038	b	b	b	a	c	c	c	b	a	c	a	0	0	0	0	0	0	0	Yes	Yes	Yes	Yes	No	Yes	Yes	No	
1928	Edulpur	141039	b	b	b	b	c	c	c	c	b	b	b	0	0	0	0	0	0	0	Yes	Yes	Yes	Yes	No	No	Yes	No	
1929	Jailalpur	141040	b	b	b	c	b	b	b	b	b	c	b	0	0	0	0	0	0	0	Yes	Yes	Yes	Yes	No	No	Yes	No	
1930	Hardaimau	141041	b	b	b	b	c	c	c	b	b	b	b	0	0	0	0	0	0	0	Yes	Yes	Yes	Yes	No	No	Yes	No	
1931	Kudauri	141042	b	b	b	b	b	b	b	b	b	b	b	0	0	0	0	0	0	0	Yes	Yes	Yes	Yes	No	No	Yes	No	
1932	Sunderpur	141043	a	a	a	a	c	a	a	a	a	a	c	a	0	0	0	0	0	0	Yes	Yes	Yes	Yes	No	No	Yes	No	
1933	Gauswa Donga	141044	b	b	a	b	c	b	b	b	b	c	b	0	0	0	0	0	0	0	Yes	Yes	Yes	Yes	No	No	Yes	No	
1934	Behsary	141045	b	b	b	b	b	b	b	b	b	b	b	0	0	0	0	0	0	0	Yes	Yes	Yes	Yes	No	No	No	No	
1935	Maleya	141046	b	b	b	b	b	b	b	b	b	b	b	0	0	0	0	0	0	0	Yes	Yes	Yes	Yes	No	No	No	No	
1936	Gajaudin Nagar	141047	b	b	b	b	b	b	b	b	b	b	b	0	0	0	0	0	0	0	Yes	Yes	Yes	Yes	No	No	No	No	
1937	Padry	141048	b	b	b	b	c	b	b	b	b	c	b	0	0	0	0	0	0	0	Yes	Yes	Yes	Yes	No	No	No	No	
1938	Meetau	141049	b	b	b	b	c	b	b	b	a	c	b	1	0	0	0	0	0	1	Yes	Yes	Yes	No	No	No	Yes	No	
1939	Makhadum Pura	141050	a	a	a	a	a	a	a	a	a	a	a	0	0	2	0	0	0	0	Yes	Yes	Yes	Yes	No	Yes	Yes	No	
1940	Mahatwana	141051	a	a	a	a	c	a	a	a	a	c	a	1	0	0	0	0	1	0	Yes	Yes	Yes	No	No	No	Yes	No	
1941	Alampur	141052	a	a	a	a	a	a	a	a	a	a	a	0	0	0	0	0	0	0	Yes	Yes	Yes	Yes	No	Yes	Yes	No	
1942	Begamgang	141053	a	a	a	a	a	a	a	a	a	a	a	3	2	10	10	5	22	0	Yes	Yes	Yes	Yes	No	No	No	Yes	
1943	Tikra Daudpur	141054	a	a	a	a	a	a	a	a	a	a	a	0	0	1	0	0	1	0	Yes	Yes	Yes	Yes	No	Yes	Yes	No	
1944	Samie	141055	a	a	a	a	c	a	a	a	b	c	b	0	0	0	0	0	0	0	Yes	Yes	Yes	Yes	No	No	Yes	No	
1945	Tiloeya Kalan	141056	a	b	b	b	b	b	b	b	b	b	b	0	2	5	2	2	2	0	Yes	Yes	Yes	Yes	No	Yes	Yes	No	
1946	Narayanpur	141057	a	a	a	a	c	a	a	a	a	b	c	a	0	0	0	0	0	0	Yes	Yes	Yes	Yes	No	No	Yes	No	
1947	Tiloeya Khurd	141058	a	a	a	b	a	a	b	b	b	b	b	0	0	0	1	0	1	0	Yes	Yes	Yes	Yes	No	Yes	Yes	No	
1948	Bada Danda	141059	c	c	c	c	c	c	c	c	c	c	c	0	0	0	0	0	0	0	Yes	Yes	Yes	Yes	No	No	Yes	No	
1949	Uttar Kaund	141060	c	c	c	c	c	c	c	c	c	c	c	0	1	0	2	0	1	0	Yes	Yes	Yes	No	No	Yes	Yes	No	
1950	Atwawary	141061	c	c	c	c	c	c	c	c	c	c	c	0	0	0	0	0	0	0	Yes	Yes	Yes	Yes	No	No	Yes	No	
1951	Pahtoeya	141062	b	b	b	b	b	b	b	b	b	b	b	0	0	0	0	0	0	0	Yes	Yes	Yes	Yes	No	Yes	Yes	No	
1952	Kakraly	141063	b	b	b	b	b	b	b	b	b	b	b	0	0	0	0	0	0	0	Yes	Yes	Yes	Yes	No	No	Yes	No	
1953	Shank	141064	b	b	b	b	b	b	b	b	b	b	b	0	0	0	0	0	0	0	Yes	Yes	Yes	Yes	No	No	Yes	No	
1954	Tikra Barar	141065	b	b	b	b	b	b	b	b	b	b	b	0	0	0	0	0	0	0	Yes	Yes	Yes	Yes	No	No	Yes	No	
1955	Beremau	141066	c	c	c	c	c	c	a	a	e	c	c	0	0	0	0	0	0	0	Yes	Yes	Yes	Yes	No	No	Yes	No	
1956	Gaudora	141067	c	c	b	b			c	b	b	b	b	0	0	0	0	0	0	0	Yes	Yes	Yes	No	No	Yes	Yes	No	
1957	Majh Gaon	141068	c	c	c	c	c	c	c	c	c	c	c	0	0	0	0	0	0	0	Yes	Yes	Yes	Yes	No	No	Yes	No	
1958	Mau Chena	141069	c	a	c	e	c	e	c	e	c	e	c	0	0	0	0	0	0	0	Yes	Yes	Yes	No	No	Yes	Yes	No	
1959	Sarwa	141070	a	b	b	b	c	b	b	c	b	b	b	0	0	0	0	0	0	0	Yes	Yes	Yes	Yes	Yes	No	No	Yes	No
1960	Kasimabad	141071						1	1		1	1		0	0	0	0	0	0	0	Yes	Yes	Yes	Yes	No	No	Yes	No	
1961	Purwa Man	141072						1	1	1	1	1		0	0	0	0	0	0	0	Yes	Yes	Yes	Yes	No	No	Yes	No	
1962	Bariya	141073						1	1	1	1	1		0	0	0	0	0	0	0	Yes	Yes	Yes	Yes	No	No	Yes	No	
1963	Barahi	141074						1	1	1	1	1		0	0	0	0	0	0	0	Yes	Yes	Yes	Yes	No	No	Yes	No	
1964	Gauswa	141075	c	b	b	c	e	c	c	c	e	a	c	c	0	0	0	0	0	0	Yes	Yes	Yes	Yes	No	Yes	Yes	No	
1965	Tikra Kalla	141076	c	c	b	c	e	c	e	c	e	b	c	e	0	0	0	0	0	0	Yes	Yes	Yes	No	No	Yes	Yes	No	
1966	Sunda	141077	b					1	1	2		1	1	2	2	2	2	2	2	2	Yes	Yes	Yes	No	No	No	Yes	No	
1967	Narayanpur	141078						1	1	1		1	1	2	2	0	0	0	0	0	Yes	Yes	Yes	No	No	No	Yes	No	
1968	Kirtapur	141079						2	2	2		2	2	0	0	0	0	0	0	0	Yes	Yes	Yes	No	No	No	No	No	
1969	Mandoly	141080	c	c	c	c	c	c	c	c	c	c	c	0	0	0	0	0	0	0	Yes	Yes	Yes	Yes	No	No	Yes	No	
1970	Sikrohy	141081	c	c	c	c	c	c	c	c	c	c	c	0	0	0	0	0	0	0	Yes	Yes	Yes	Yes	No	No	Yes	No	
1971	Jawar	141082	c	c	c	c	e	c	e	c	e	c	e	0	0	0	0	0	0	0	Yes	Yes	Yes	Yes	No	Yes	Yes	No	
1972	Kally Khera	141083	c	c	c	c	c	c	c	c	c	c	c	0	0	0	0	0	0	0	Yes	Yes	Yes	Yes	No	No	Yes	No	
1973	Som	141181	b	b	b	a	c	c	c	b	b	c	b	0	0	0	0	0	0	0	Yes	Yes	Yes	Yes	No	No	No	No	
<b>Block T O T A L :</b>			<b>0</b>	<b>2</b>	<b>0</b>	<b>0</b>	<b>8</b>	<b>8</b>	<b>8</b>	<b>4</b>	<b>10</b>	<b>4</b>	<b>0</b>	<b>11</b>	<b>11</b>	<b>21</b>	<b>25</b>	<b>14</b>	<b>46</b>	<b>3</b>	<b>96</b>	<b>97</b>	<b>97</b>	<b>72</b>	<b>1</b>	<b>35</b>	<b>73</b>	<b>4</b>	

**Census of India 2011- Village Directory**

Amenities and Land use ( As in 2009 )

Sr.No.	Name village	Location code no.	Availability of toilet & others Yes / No							Communication and transport facilities (If amenities available code -Yes is given except for Village Pin Code ,If not available within the village , the distance range code viz; a for < 5 Kms, b for 5-10 Kms and c for 10+ kms of nearest place where facility is available is given).																			
			Community toilet including bath.	Community toilet excluding bath.	Rural sanitary mart or sanitary hardware outlet available near the village.	Community bio-gas or recycle of waste for productive use.	Post office(PO)	Sub post office (SPO)	Post & Telegraph office (P&TO)	Village Pin Code	Telephones (Land lines)	Public call office (PCO)	Mobile phone coverage	Internet cafes/ Common service centre (CSC)	Private courier facility	Bus service (Public & Private)	Railway stations	Auto/Modified Autos	Taxis and Vans	Tractors	Cycle-pulled rickshaws(Manual & Machine driven)	Carts driven by animals	Sea /River ferry service						
1			47	48	49	50	51	52	53	54	55	56	57	58	59	60	61	62	63	64	65	66	67						

**Name of District:-Hardoi (0155)**

**Name of CD Block:-Sandila (276)**

1924	Gangu	141035	No	No	No	No	b	a	b	241204	b	b	Yes	b	b	Yes	b	c	b	c	b	c		
1925	Saray Marukpur	141036	No	No	No	No	a	a	a	241204	a	a	Yes	a	a	a	a	b	a		a	c	c	
1926	Rampur Ashu	141037	No	No	No	No	b	b	b	241204	b	b	Yes	b	b	Yes	b	b	b		b	c	c	
1927	Kuma Timruk	141038	No	No	No	No	b	b	b		b	b	Yes	Yes	b	Yes	b	b	b	b	b	c	c	
1928	Edulpur	141039	No	No	No	No	b	b	b	241204	b	b	Yes	b	b	Yes	b	b	b	b	b	b	c	c
1929	Jailalpur	141040	No	No	No	No	b	b	b	241204	b	b	Yes	b	b	b	b	b	b		b	c	c	
1930	Hardaimau	141041	No	No	No	No	b	b	b		b	b	Yes	Yes	b	Yes	b	b	Yes	Yes	b	Yes	b	
1931	Kudauri	141042	No	No	No	No	b	b	b	241204	b	b	Yes	Yes	b	a	b	b	b	Yes	Yes	Yes	c	
1932	Sunderpur	141043	No	No	No	No	b	a	a	241204	a	a	Yes	Yes	a	a	a	b	a		b	b	c	
1933	Gauswa Donga	141044	No	No	No	No	a	b	b	241204	b	b	Yes	Yes	b	b	b	b	b		b	b	c	
1934	Behsary	141045	No	No	No	No	b	b	b		b	b	Yes	b	b	b	b	b	b	Yes	b	Yes	b	
1935	Maleya	141046	No	No	No	No	b	b	b		b	b	Yes	Yes	b	Yes	b	b	b	b	b	b	b	
1936	Gajaudin Nagar	141047	No	No	No	No	b	b	b		b	b	Yes	b	b	b	b	b	b	b	b	b	b	
1937	Padry	141048	No	No	No	No	b	b	b	241204	b	b	Yes	b	b	b	b	b	b	b	b	b	Yes	c
1938	Meetau	141049	No	No	No	No	a	a	a		a	a	Yes	Yes	a	a	a	a	a	Yes	Yes	Yes	c	
1939	Makhadum Pura	141050	No	No	No	No	a	a	a	241204	Yes	Yes	Yes	a	a	a	a	a	a	a	b	Yes	Yes	c
1940	Mahatwana	141051	No	No	No	No	a	a	a	241204	Yes	Yes	Yes	Yes	a	Yes	a	Yes	Yes	Yes	Yes	Yes	c	
1941	Alampur	141052	No	No	No	No	a	a	a	241204	Yes	Yes	Yes	a	a	a	a	a	a	a	a	a	c	
1942	Begamgang	141053	Yes	Yes	Yes	No	a	a	a	241204	Yes	Yes	Yes	Yes	a	a	a	a	a	a	Yes	Yes	Yes	c
1943	Tikra Daudpur	141054	No	No	No	No	a	a	a	241204	Yes	Yes	Yes	a	a	a	a	a	a	a	Yes	Yes	Yes	c
1944	Samie	141055	No	No	No	No	b	b	b	241204	b	b	Yes	Yes	b	b	b	b	b	b	b	b	c	
1945	Tiloeya Kalan	141056	No	No	Yes	No	b	b	b	241204	Yes	Yes	Yes	Yes	b	b	b	b	b	b	b	b	c	
1946	Narayanpur	141057	No	No	No	No	b	b	b	241204	b	b	Yes	Yes	b	b	b	b	b	b	Yes	b	c	
1947	Tiloeya Khurd	141058	No	No	No	No	b	a	b	241204	Yes	b	Yes	b	b	Yes	b	b	b	Yes	b	c	c	
1948	Bada Danda	141059	No	No	No	No	c	a	c	241204	c	c	Yes	c	c	a	c	a	a		c	Yes	c	
1949	Uttar Kaund	141060	No	No	No	No	a	b	c		Yes	c	Yes	Yes	c	a	c	b	b	Yes	Yes	Yes	c	
1950	Atwawary	141061	No	No	No	No	c	a	c	241204	c	c	Yes	c	c	b	c	a	a		c	Yes	c	
1951	Pahtoeya	141062	No	No	No	No	b	b	b	241204	b	b	Yes	b	b	b	b	a	a		b	Yes	c	
1952	Kakraly	141063	No	No	No	No	b	b	b	241204	b	b	Yes	Yes	b	b	b	b	b	b	Yes	b	c	
1953	Shank	141064	No	No	No	No	b	Yes	b	241204	b		Yes	Yes	b	b	b	b	b	Yes	b	c	b	
1954	Tikra Barar	141065	No	No	No	No	b	a	b	241204	b	b	Yes	b	b	b	b	b	b	Yes	b	c		
1955	Beremau	141066	No	No	No	No	e	a	c	241204	c	e	Yes	c	e	Yes	e	a	a		c	e		
1956	Gaudora	141067	No	No	No	No	Yes		b		b	b	Yes	Yes	b	Yes	b	Yes		Yes	Yes	Yes		
1957	Majh Gaon	141068	No	No	No	No	Yes		b		b	b	Yes	Yes	b	Yes	b	b	b	Yes	Yes	Yes		
1958	Mau Chena	141069	No	No	No	No	a		c		c	e	Yes	e	e	a	e	b	b	Yes	Yes	Yes		
1959	Sarwa	141070	No	No	No	No	c	Yes	c		b	c	Yes	Yes	c	b	c	c	c		c	Yes		
1960	Kasimabad	141071	No	No	No	No	b	b			c	c	Yes	c	e	b	c	b	b	b	Yes	Yes		
1961	Purwa Man	141072	No	No	No	No	b	Yes	c		c	c	Yes	Yes	e	b	c	b	b	Yes	Yes	Yes		
1962	Bariya	141073	No	No	No	No	b	Yes	Yes		c	c	Yes	Yes	c	b	c	b	b	Yes	Yes	Yes		
1963	Barahi	141074	No	No	No	No	b	Yes	Yes		c	c	Yes	Yes	b	b	c	b	b	Yes	Yes	Yes		
1964	Gauswa	141075	No	No	No	No	e	a	c		b	b	Yes	e	e	b	c	b	b		c	Yes		
1965	Tikra Kalla	141076	No	No	No	No	b	b	b		b	b	Yes	Yes	c	b	c	b	Yes	Yes	Yes	Yes		
1966	Sunda	141077	No	No	No	No	a	a	b		b	b	Yes	c	e	a	b	b	a	b	b	Yes		
1967	Narayanpur	141078	No	No	No	No	a	a	b		b	b	Yes	c	e	a	b	b	a	b	b	Yes		
1968	Kirtapur	141079	No	No	No	No	b	b	b		b	b	c	e	c	b	b	c	b	c	b	Yes		
1969	Mandoly	141080	No	No	No	No	c	a	c		c	a	Yes	Yes	e	b	c	a	a	a	c	Yes		
1970	Sikrohry	141081	No	No	No	No	c	Yes	c		c		Yes	Yes	e	b	c	Yes	Yes		Yes	Yes		
1971	Jawar	141082	No	No	No	No	c	a	c		c	a	Yes	Yes	e	b	c	a	a		c	Yes		
1972	Kally Khera	141083	No	No	No	No	c	a	c		c	a	Yes	c	c	b	c	a	a		c	Yes		
1973	Som	141181	No	No	No	No	b	Yes	b		Yes	Yes	Yes	Yes	Yes	Yes	a	b	b	b	a	c		
<b>Block T O T A L :</b>			<b>2</b>	<b>1</b>	<b>5</b>	<b>0</b>	<b>2</b>	<b>12</b>	<b>2</b>	<b>46</b>	<b>17</b>	<b>12</b>	<b>94</b>	<b>42</b>	<b>1</b>	<b>21</b>	<b>0</b>	<b>9</b>	<b>10</b>	<b>40</b>	<b>30</b>	<b>63</b>	<b>0</b>	

**Census of India 2011- Village Directory**

Amenities and Land use ( As in 2009 )

Sr.No.	Name village	Location code no.	Village connected to highways,village roads, banks & credit societies (If amenities available code -Yes is given, If not available within the village , the distance range code viz; a for < 5 Kms, b for 5-10 Kms and c for 10+ kms of nearest place where facility is available is given).																Availability of miscellaneous facilities (If amenities available code -Yes is given, If not available within the village , the distance range code viz; a for < 5 Kms, b for 5-10 Kms and c for 10+ kms of nearest place where facility is available is given).															
			Connected to national highway(NH)	Connected to state highway(SH)	Connected to major district road (MDR)	Connected to others district road	Pucca roads	Kutcha roads	Water bounded macadam(WBM) roads	Navigable waterway (river/canal)(NW)	Footpaths (FP)	Commercial & Co-operative Banks	ATM	Agricultural Credit Societies	Self-Help Group (SHG)	Public distribution system (PDS) shop	Mandis / Regular market	Weekly Haat	Agricultural marketing society	Integrated Child Development Scheme (Nutritional Centres)	Anganwadi Centre (Nutritional Centres)	Others (Nutritional Centres)	ASHA (Accredited Social Health Activist)											
1			68	69	70	71	72	73	74	75	76	77	78	79	80	81	82	83	84	85	86	87	88											

**Name of District-Hardoi (0155)**

**Name of CD Block-Sandila (276)**

1924	Gangau	141035	b	b	Yes		Yes	Yes	a	c	Yes	b	b	b	a	a	b	a	b	b	Yes	Yes	a
1925	Saray Marukpur	141036	a	Yes	Yes	Yes	Yes	Yes	c	Yes	a	a	a	a	Yes	Yes	Yes	c	a	Yes	Yes	Yes	
1926	Rampur Ashu	141037	Yes	Yes	Yes	Yes	Yes	Yes	c	Yes	b	b	b	Yes	Yes	b	a	b	b	Yes	Yes	Yes	
1927	Kurna Timruk	141038		Yes	Yes	Yes	Yes	Yes	c		b	b	a	a	b	b	c	c	Yes	Yes	Yes		
1928	Edulpur	141039	b	Yes	b	b	Yes	Yes	a	a	b	b	b	b	b	b	b	b	b	b	Yes	a	
1929	Jallalpur	141040	c	b	Yes	a	Yes	a		Yes	b	b	b	a	b	b	b	b	b	Yes	Yes	Yes	
1930	Hardalmai	141041	b	Yes	Yes		Yes	Yes	b	b	b	b	b	b	b	b	Yes	b	b	Yes	b	b	
1931	Kudauri	141042	b	b	b	a	Yes	Yes	b	b	b	b	b	b	b	b	Yes	b	b	Yes	Yes	Yes	
1932	Sunderpur	141043	c	a	Yes	Yes	Yes	Yes		Yes	a	a	a	Yes	a	a	a	a	Yes	Yes	Yes	Yes	
1933	Gauswa Donga	141044	c	b	Yes	Yes		Yes	Yes	c	Yes	b	b	b	Yes	a	b	b	b	Yes	Yes	Yes	
1934	Behsary	141045	b	Yes	b	Yes	Yes	a	a	a	b	b	b	b	b	b	b	b	b	b	b	b	
1935	Maleya	141046	b	Yes	b	b	Yes	a	b	b	b	b	Yes	b	b	b	b	b	b	b	Yes	b	
1936	Gajaudin Nagar	141047	b	Yes	b	b	Yes	b	b	Yes	Yes	b	b	b	b	b	b	b	b	b	Yes	b	
1937	Padry	141048	c	a	b	a	Yes	Yes	Yes	Yes	b	b	b	Yes	Yes	Yes	Yes	b	b	Yes	Yes	Yes	
1938	Meetau	141049	c	Yes	Yes		Yes	Yes	c	Yes	a	a	a	Yes	Yes	Yes	a	Yes	c	Yes	Yes	Yes	
1939	Makhadam Pura	141050	c	a	Yes	Yes	Yes	Yes	Yes	Yes	Yes	a	a	a	Yes	Yes	a	a	a	Yes	Yes	a	
1940	Mahatwana	141051	c	Yes	Yes	Yes	Yes	Yes	c	Yes	Yes	Yes	Yes	Yes	Yes	a	a	a	a	Yes	Yes	Yes	
1941	Alampur	141052	c	a	a	Yes	Yes	Yes	Yes	Yes	a	a	a	Yes	Yes	a	a	a	Yes	Yes	Yes	Yes	
1942	Begangang	141053	c	Yes	Yes	Yes	Yes	Yes	Yes	Yes	a	a	a	Yes	Yes	a	a	a	Yes	Yes	Yes	Yes	
1943	Tikra Daudpur	141054	c	a	Yes	Yes	Yes	Yes	Yes	Yes	a	a	a	Yes	Yes	Yes	Yes	Yes	Yes	Yes	Yes	a	
1944	Sanie	141055	c	a	a		Yes	Yes	Yes	Yes	b	b	b	Yes	b	a	b	b	Yes	Yes	Yes	Yes	
1945	Tiloeya Kalan	141056	c	Yes	Yes	Yes	Yes	Yes	Yes	Yes	b	b	b	Yes	Yes	b	Yes	b	c	Yes	Yes	Yes	
1946	Narayanpur	141057	c	a	a	a	Yes	Yes	Yes	Yes	b	b	b	Yes	b	a	b	b	Yes	Yes	Yes	Yes	
1947	Tiloeya Khurd	141058	Yes	Yes	Yes	Yes	Yes	Yes	Yes	Yes	b	b	Yes	Yes	Yes	b	a	Yes	Yes	Yes	Yes	Yes	
1948	Bada Danda	141059	c	c	c	a	Yes	Yes	a	c	Yes	c	c	c	b	a	c	a	c	a	Yes	a	
1949	Uttar Kaund	141060	c	c	c	Yes		Yes		Yes	c	c	c	Yes	c	c	a	c	Yes	Yes	Yes	Yes	
1950	Atwawary	141061	c	c	c	a	Yes	Yes	a	c	Yes	c	c	c	Yes	Yes	c	a	c	c	Yes	Yes	
1951	Pahtoeya	141062	b	b	b	Yes	Yes	Yes	Yes	c	Yes	b	b	b	Yes	a	b	a	b	b	Yes	Yes	
1952	Kakraly	141063	b	b	Yes	Yes	Yes	Yes	Yes	c	Yes	b	b	b	Yes	Yes	b	Yes	b	b	Yes	Yes	
1953	Shank	141064	b	b	Yes	Yes	Yes	Yes	Yes	c	Yes	b	b	Yes	Yes	Yes	b	a	Yes	b	Yes	Yes	
1954	Tikra Barar	141065	b	b	Yes	Yes	Yes	Yes	Yes	c	Yes	b	b	b	Yes	Yes	b	a	b	b	Yes	Yes	
1955	Beremau	141066	c	e	Yes	Yes	Yes	Yes	Yes	c	Yes	c	c	c	Yes	Yes	c	a	e	c	Yes	Yes	
1956	Gaudora	141067	c	b	Yes	Yes		Yes	Yes	Yes	b	b	b	Yes	Yes	b	Yes	b	b	Yes	Yes	Yes	
1957	Majh Gaon	141068	c	b	b	Yes		Yes	Yes		b	b	b	Yes	b	b	Yes	b	b	Yes	Yes	Yes	
1958	Mau Chena	141069	c	c	c			Yes		Yes	c	c	c	Yes	c	c	a	c	c	Yes	Yes	Yes	
1959	Sarwa	141070	c	c	a	a	Yes	Yes			c	c	c	Yes	Yes	c	b	b	c	Yes	Yes	Yes	
1960	Kasimabad	141071	c	c	b		Yes	Yes	c	c	Yes	b	c	b	b	c	b	b	c	Yes	Yes	Yes	
1961	Purwa Man	141072	c	c	b		Yes	Yes	Yes	c	Yes	b	c	b	Yes	b	b	b	Yes	Yes	Yes	Yes	
1962	Bariya	141073	c	c	b		Yes	Yes	Yes	Yes		b	c	b	Yes	c	b	b	b	c	Yes	Yes	
1963	Barahi	141074	c	c	b		Yes	Yes	Yes	c	Yes	b	c	b	Yes	c	b	b	b	c	Yes	Yes	
1964	Gauswa	141075	c	c	b	b	Yes	Yes		Yes	Yes	c	c	c	Yes	b	b	b	c	c	Yes	Yes	
1965	Tikra Kalla	141076	c	c	c	b	b	Yes	b		b	c	c	Yes	Yes	c	Yes	c	c	Yes	Yes	Yes	
1966	Sunda	141077	c	c	a	b	Yes	Yes	a	a	a	b	b	Yes	Yes	b	b	b	b	Yes	Yes	Yes	
1967	Narayanpur	141078	c	c	a	b	a	Yes	a	Yes	a	b	b	Yes	Yes	b	a	b	b	Yes	Yes	Yes	
1968	Kirtapur	141079	c	c	b	b	a	Yes	b	a		b		b	a	b	Yes	Yes	Yes	Yes	Yes	Yes	
1969	Mandoly	141080	c	c	c	a	a	Yes	Yes	Yes	c	c	c	Yes	Yes	c	a	c	c	Yes	Yes	Yes	
1970	Sikrohy	141081	c	c	c	Yes	Yes	Yes		Yes	c	c	c	Yes	Yes	c	Yes	Yes	c	Yes	Yes	Yes	
1971	Jawar	141082	c	c	c	c	Yes	Yes		Yes	c	c	c	Yes	Yes	c	Yes	c	c	Yes	Yes	Yes	
1972	Kally Khera	141083	c	c	c	a	a	Yes	a	a	c	c	c	a	a	c	a	c	c	Yes	Yes	Yes	
1973	Som	141181		Yes	Yes	Yes	Yes	Yes	a	c	Yes	b	b	a	a	b	Yes	a	c	Yes	Yes	Yes	
<b>Block T O T A L :</b>			<b>6</b>	<b>19</b>	<b>40</b>	<b>53</b>	<b>76</b>	<b>93</b>	<b>38</b>	<b>23</b>	<b>65</b>	<b>4</b>	<b>2</b>	<b>7</b>	<b>68</b>	<b>56</b>	<b>7</b>	<b>25</b>	<b>10</b>	<b>16</b>	<b>86</b>	<b>93</b>	<b>86</b>

Sr. No.	Name village	Location code no.	Availability of miscellaneous facilities (If amenities available code -Yes is given, If not available within the village , the distance range code viz; a for < 5 Kms, b for 5-10 Kms and c for 10+ kms of nearest place where facility is available is given).														Availability of electricity (Yes/No)			
			Community centre with/without TV	Sports Field,	Sports Club / Recreation Centre	Cinema / Video Hall	Public Library	Public Reading Room	Newspaper Supply	Assembly Polling station	Birth & Death Registration Office	Power Supply for Domestic Use (ED)	Power Supply for Agricultural Use (EAG)	Power Supply for Commercial Use (EC)	Power Supply for All Uses (EA)					
1	2	3	89	90	91	92	93	94	95	96	97	98	99	100	101					

**Name of District:-Hardoi (0155)**

**Name of CD Block:-Sandila (276)**

1924	Gangau	141035	c	c	c	b	b	b	c	Yes	b	Yes	Yes	Yes	Yes
1925	Saray Marukpur	141036	a	a	a	a	a	a	c	Yes	a	Yes	Yes	Yes	Yes
1926	Rampur Ashu	141037	c	c	c	b	b	b	c	a	b	Yes	Yes	Yes	Yes
1927	Kurna Timruk	141038	a	b	c	b	b	b	c	a	b	Yes	Yes	Yes	Yes
1928	Edulpur	141039	b	b	b	b	b	b	a	b	Yes	Yes	Yes	Yes	Yes
1929	Jallalpur	141040	c	c	c	b	b	b	c	Yes	b	Yes	Yes	Yes	Yes
1930	Hardalmai	141041	b	Yes	b	b	b	b	b	Yes	b	Yes	Yes	Yes	Yes
1931	Kudauri	141042	b	b	b	b	b	b	b	Yes	b	Yes	Yes	Yes	Yes
1932	Sunderpur	141043	c	c	c	a	a	a	c	Yes	a	Yes	Yes	Yes	Yes
1933	Gauswa Donga	141044	c	c	c	b	b	b	c	Yes	b	Yes	Yes	Yes	Yes
1934	Behsary	141045	b	b	b	b	b	b	b	b	b	Yes	Yes	Yes	Yes
1935	Maleya	141046	b	Yes	b	b	b	b	b	Yes	b	Yes	Yes	Yes	Yes
1936	Gajaudin Nagar	141047	b	b	b	b	b	b	b	Yes	b	Yes	Yes	Yes	Yes
1937	Padry	141048	b	c	c	b	b	b	b	Yes	b	Yes	Yes	Yes	Yes
1938	Mectau	141049	a	c	c	a	a	a	a	Yes	Yes	Yes	Yes	Yes	Yes
1939	Makhadam Pura	141050	a	c	c	a	a	a	c	Yes	Yes	Yes	Yes	Yes	Yes
1940	Mahatwana	141051	c	c	c	a	a	a	a	Yes	Yes	Yes	Yes	Yes	Yes
1941	Alampur	141052	c	a	c	a	a	a	c	a	a	Yes	Yes	Yes	Yes
1942	Begamgang	141053	a	Yes	c	a	a	a	c	Yes	Yes	Yes	Yes	Yes	Yes
1943	Tikra Daudpur	141054	a	c	c	a	a	a	c	Yes	Yes	Yes	Yes	Yes	Yes
1944	Same	141055	a	c	c	b	b	b	b	Yes	b	Yes	Yes	Yes	Yes
1945	Tiloeya Kalan	141056	c	b	c	b	b	b	c	Yes	b	Yes	Yes	Yes	Yes
1946	Narayanpur	141057	a	c	c	b	b	b	b	Yes	b	Yes	Yes	Yes	Yes
1947	Tiloeya Khurd	141058	c	c	c	b	Yes	Yes	c	Yes	b	Yes	Yes	Yes	Yes
1948	Bada Danda	141059	c	c	c	c	c	c	c	b	c	Yes	Yes	Yes	Yes
1949	Uttar Kaund	141060	c	a	c	c	c	c	c	c	c	Yes	Yes	Yes	Yes
1950	Atwawary	141061	c	c	c	c	c	c	c	Yes	c	Yes	Yes	Yes	Yes
1951	Puhtoeya	141062	Yes	c	c	b	b	b	c	Yes	b	Yes	Yes	Yes	Yes
1952	Kakrally	141063	c	c	c	b	Yes	Yes	c	Yes	b	Yes	Yes	Yes	Yes
1953	Shank	141064	c	c	c	b	Yes	Yes	c	Yes	b	Yes	Yes	Yes	Yes
1954	Tikra Barar	141065	c	c	c	b	Yes	Yes	c	Yes	b	Yes	Yes	Yes	Yes
1955	Beremau	141066	c	c	c	c	Yes	Yes	c	Yes	b	Yes	Yes	Yes	Yes
1956	Gaudora	141067	c	Yes	b	b	b	b	b	b	b	Yes	Yes	Yes	Yes
1957	Majh Gaon	141068	c	Yes	b	b	b	b	b	b	b	Yes	Yes	Yes	Yes
1958	Mau Chena	141069	c	c	c	c	c	c	c	c	c	Yes	Yes	Yes	Yes
1959	Sarwa	141070	c	c	c	c	c	c	c	Yes	c	Yes	Yes	Yes	Yes
1960	Kasmabad	141071	b	c	c	c	c	c	c	Yes	b	Yes	Yes	Yes	Yes
1961	Purwa Man	141072	c	Yes	c	c	c	c	c	Yes	b	Yes	Yes	Yes	Yes
1962	Bariya	141073	c	Yes	c	c	c	c	c	Yes	b	Yes	Yes	Yes	Yes
1963	Barahi	141074	c	Yes	c	c	c	c	c	Yes	b	Yes	Yes	Yes	Yes
1964	Gauswa	141075	c	c	c	c	c	c	c	a	c	Yes	Yes	Yes	Yes
1965	Tikra Kalla	141076	b	b	c	c	c	c	c	Yes	c	Yes	Yes	Yes	Yes
1966	Sunda	141077	b	c	b	b	b	b	c	Yes	b	Yes	Yes	Yes	Yes
1967	Narayanpur	141078	b	a	b	b	b	b	c	Yes	Yes	Yes	Yes	Yes	Yes
1968	Kirtapur	141079	Yes	c	b	b	b	b	c	Yes	b	No	No	No	No
1969	Mandoly	141080	c	c	c	c	c	c	c	Yes	c	Yes	Yes	Yes	Yes
1970	Sikrohry	141081	c	c	c	c	c	c	c	Yes	c	Yes	Yes	Yes	Yes
1971	Jawar	141082	c	c	c	c	c	c	c	Yes	c	Yes	Yes	Yes	Yes
1972	Kally Khera	141083	c	c	c	c	c	c	c	Yes	c	Yes	Yes	Yes	Yes
1973	Som	141181	Yes	b	b	b	b	a	b	Yes	b	Yes	Yes	Yes	Yes
<b>Block T O T A L :</b>			<b>8</b>	<b>12</b>	<b>2</b>	<b>2</b>	<b>7</b>	<b>8</b>	<b>3</b>	<b>82</b>	<b>16</b>	<b>95</b>	<b>95</b>	<b>95</b>	<b>95</b>



**Census of India 2011- Village Directory**  
Amenities and Land use ( As in 2009 )

Sr.No.	Name village	Location code no.	Land Use												
			Nearest Town		Area under different types of land use ( in hectares rounded up to one decimal place)										
			Name	Distance range code i.e. a for < 5 Kms. b for 5-10 Kms and c for 10+ kms.	Forests	Area under Non-agricultural Uses	Barren and Un-cultivable land	Permanent Pastures and Other Grazing Lands	Land Under Miscellaneous Tree Crops etc.	Culturable Waste Land	Fallow lands other than current fallows	Current Fallows	Net Area Sown	Total Irrigated Land Area	Total Un-irrigated Land Area
1	2	3	102	103	104	105	106	107	108	109	110	111	112	113	114

**Name of District:-Hardoi (0155)**

**Name of CD Block:-Sandila (276)**

1924	Gangau	141035	SANDILA	b	2.9	28.1	3.1	9	4.6	2	4.6	2.2	111.6	111.6	0	0	
1925	Saray Marukpur	141036			0	12.2	0	0	0	13.1	0	11.8	127.7	127.7	0	0	
1926	Rampur Ashu	141037	SANDILA	b	0.1	6.3	14.9	19.4	0	3.2	0.8	4.4	173.6	140.2	33.3	0	
1927	Kurna Timruk	141038			63.4	0	0	0	18.4	9.6	0	1.4	256.9	256.9	0	0	
1928	Edulpur	141039	SANDILA		0	8.3	0	2.9	0	0	5.5	0	27.1	16.4	10.7	0	
1929	Jailalpur	141040	SANDILA	b	0	14.6	0	10.9	0	0.7	1.4	7.2	57.9	57.9	0	0	
1930	Hardalmai	141041	SANDILA	b	4.3	30.1	0	7.3	6.2	0	30.7	2.8	193.3	166	27.3	0	
1931	Kudauri	141042	SANDILA	b	0	55.1	0	48.8	68.4	24.9	0	2.2	132.1	105.1	27	0	
1932	Sunderpur	141043	SANDILA	a	6.7	54	0	46.5	1.8	5.7	2.1	21.1	218.8	218.8	0	0	
1933	Gauswa Donga	141044	SANDILA	b	111.3	184.3	0	0	5.9	8	8.5	41.1	375.3	375.3	0	0	
1934	Behsary	141045			0	7	0	12.3	15.4	0	0	0.6	45.5	35.6	9.9	0	
1935	Maleya	141046			125.6	25.7	0	24.2	74.2	2.1	0	0	504.5	304.5	200	0	
1936	Gajaudin Nagar	141047			9.1	2.4	0	0	1.1	3.1	0	93.3	136.2	100.5	35.7	0	
1937	Padry	141048	SANDILA	b	55.8	12	0	3.8	10	16.7	5	0.6	70.5	70.5	0	0	
1938	Meetau	141049	SANDILA	a	27.7	70.4	0	102.7	50.2	12.7	29.4	6.9	350.6	350.6	0	0	
1939	Makhadum Para	141050	SANDILA	a	0	11.9	0	0.8	0.9	0.5	3	4.6	67.6	66.3	1.3	0	
1940	Mahatwana	141051	SANDILA		0	40.7	2.2	12.2	0	9.6	39	100.1	75	75	0	0	
1941	Alampur	141052	SANDILA	a	0	23.2	0	19.5	1.3	7.7	3.5	22.4	157.4	145.8	11.6	0	
1942	Begamgang	141053			0	92.9	0	17.6	3.4	9.2	23.9	48.2	235.9	206	29.9	0	
1943	Tikra Daudpur	141054	SANDILA	a	0	15.3	0	13.3	0.9	3	4.2	5.7	87	85.4	1.6	0	
1944	Sanie	141055	SANDILA	b	120	63.6	0	4.2	20	16	9	1.9	240.2	240.2	0	0	
1945	Tiloeya Kalan	141056	SANDILA	b	0	40.8	0	0	0.2	5.9	10.1	14.8	174.2	172	2.2	0	
1946	Narayanpur	141057	SANDILA	b	0	39.6	0	30.2	30	12.5	10	2.4	131.6	131.6	0	0	
1947	Tiloeya Khurd	141058	SANDILA	b	51.4	23	0.4	17.4	2.4	1.8	12.1	3.2	82	74.2	7.8	0	
1948	Bada Danda	141059	SANDILA	c	0	6.3	1.5	1.3	0.2	1	5.8	4.7	38.1	36.6	1.5	0	
1949	Uttar Kaund	141060			0	27.6	0.1	0.8	0	0.8	4.7	0	266.2	266.2	0	0	
1950	Atawary	141061	SANDILA	c	0	18.5	0.9	4.9	0.2	1.6	0.5	1	120.2	112	8.2	0	
1951	Pahtoeya	141062	SANDILA	b	0	12.9	0.6	11.7	8	15.5	16.8	71.2	58.8	52.5	6.2	0	
1952	Kakraly	141063	SANDILA	b	148.5	60.8	0	24.7	9.7	48.1	52.8	50.6	353.5	303.4	50.1	0	
1953	Shank	141064	SANDILA	b	171.7	80	0.3	6.5	0	1.1	27.3	87.4	564.8	548.4	16.4	0	
1954	Tikra Barar	141065	SANDILA	b	27.4	30.2	0	29.6	2.2	7.7	1.5	3.2	122.9	121.7	1.2	0	
1955	Beremau	141066			3.4	12.1	0	14	0	0.4	2.2	1.9	91.8	90.5	1.3	0	
1956	Gaudora	141067			2	31.7	0.1	2.2	0	1.4	5.6	0	226.3	226.3	0	0	
1957	Majh Gaon	141068			1.7	27.9	0.2	2.3	0	0.9	10.8	0	340.5	340.5	0	0	
1958	Mau Chena	141069			0	13.8	0	1.1	0	0.2	0.6	0	95.2	95.2	0	0	
1959	Sarwa	141070	SANDILA	c	4.3	46.8	30.6	46.3	3.6	3.6	2.2	140.2	811.7	744.8	66.9	0	
1960	Kasimbabad	141071			100.7	4.4	0	1.9	28.1	72.1	70.5	0.4	45.5	35.1	10.4	0	
1961	Purwa Man	141072			0	29.8	0	25.2	16.1	0.2	32.1	1.2	160	120	40	0	
1962	Bariya	141073			0	23.7	0	0	66.1	1	0	1.8	150	110	40	0	
1963	Barahi	141074			3.2	31.3	0	11	0	10	200	3.7	290	240	50	0	
1964	Gauswa	141075			0.6	5.4	5.6	1.6	0	0.7	1	8.1	46.6	42.6	4	0	
1965	Tikra Kalla	141076	SANDILA	c	1.7	38.4	5.8	7.3	11.8	0	4.3	133.7	215.6	211.4	4.2	0	
1966	Sunda	141077			0.2	58.2	13.5	7.1	1.9	0.4	0.1	12.1	181.2	167.6	13.6	0	
1967	Narayanpur	141078	SANDILA	b	3.9	21.9	2.2	12.2	0	9.2	11	9.2	138	135.3	2.8	0	
1968	Kirtapur	141079	SANDILA	b	0.5	5.6	0	0	0	0.2	0	14.4	30.4	28	2.4	0	
1969	Mandoly	141080	SANDILA	c	8	6.9	5	1.6	1.6	3.7	43.7	74.1	489.5	380.6	108.9	0	
1970	Sikrohry	141081	SANDILA	e	5	21.3	9.6	4.1	4.2	1.7	1.4	24.9	202.9	190.8	12.1	0	
1971	Jawar	141082	SANDILA	e	2	33	1	2.2	0.1	2.5	2.1	39.2	340.9	294.8	46.1	0	
1972	Kally Khera	141083	SANDILA	c	1.5	4.4	0.8	2.9	0	0.4	0.5	8.4	49	39.9	9.1	0	
1973	Som	141181			3.6	240.2	0	0	0	7.7	0	6.2	270.7	258.3	12.4	0	
<b>Block T O T A L :</b>					<b>0</b>	<b>0</b>	<b>1457.2</b>	<b>2806.3</b>	<b>1021.6</b>	<b>1127</b>	<b>1048.8</b>	<b>760.9</b>	<b>995</b>	<b>1416.6</b>	<b>19660</b>	<b>18152.7</b>	<b>1507</b>

**Census of India 2011- Village Directory**  
Amenities and Land use ( As in 2009 )

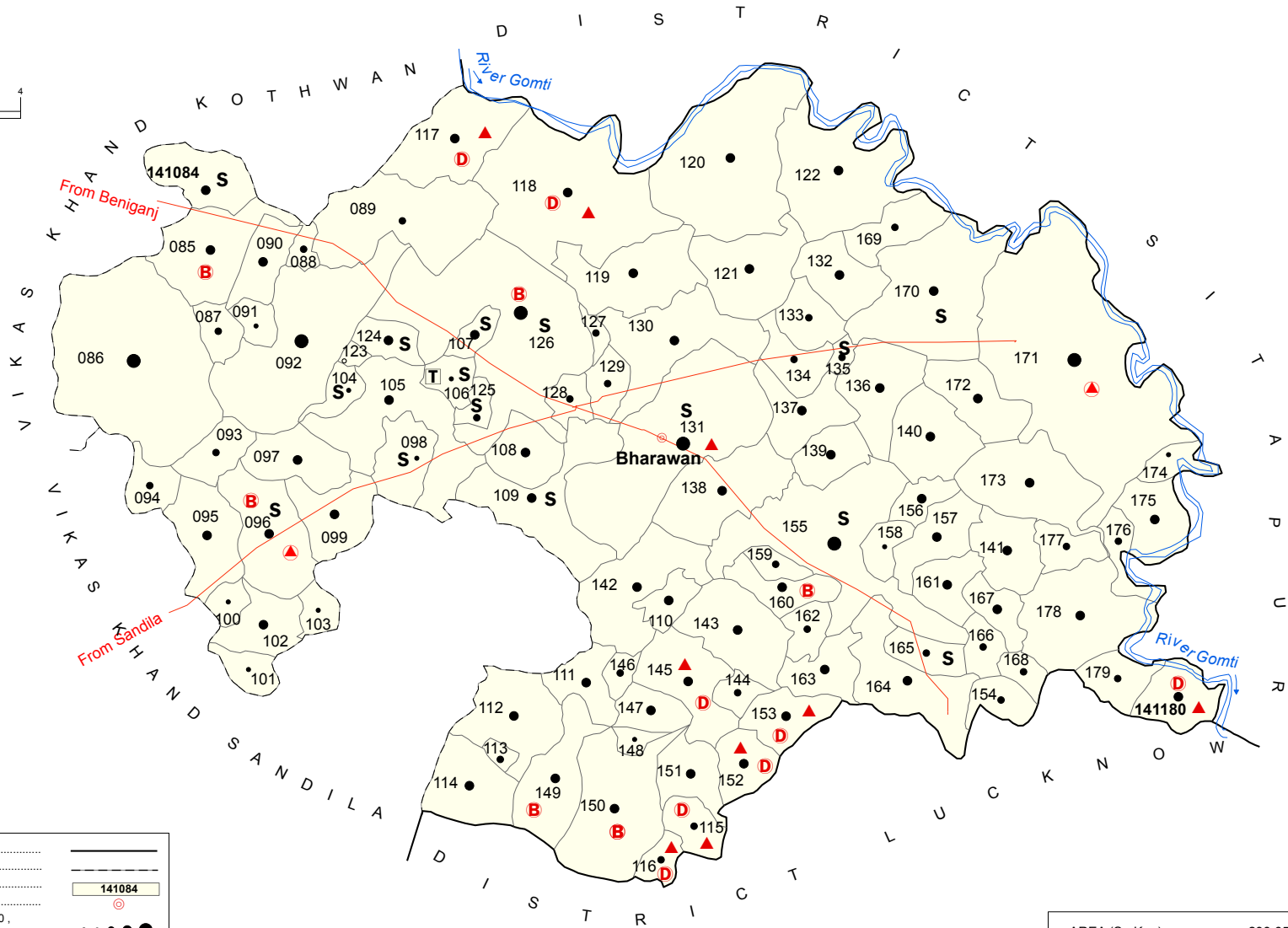
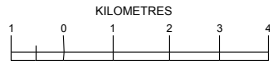
Sr.No.	Name village	Location code no.	Area irrigated by source (in hectare).					Name of three most important commodities manufactured		
			Canals ( C )	Wells/Tube-wells(W/TW)	Tanks/Lakes(T/L)	Water Falls(WF)	Others(O)	First	Second	Third
1	2	3	115	116	117	118	119	120	121	122

**Name of District:-Hardoi (0155)**

**Name of CD Block:-Sandila (276)**

1924	Gangau	141035	111.6	0	0	0	0			
1925	Saray Marukpur	141036	90.7	0	0	0	37			
1926	Rampur Ashu	141037	115.4	18.1	6.7	0	0			
1927	Kurna Timruk	141038	0	0	0	0	256.9			
1928	Edulpur	141039	0	0	0	0	16.4			
1929	Jailalpur	141040	7.1	50.8	0	0	0			
1930	Hardalmau	141041	0	0	0	0	166			
1931	Kudauri	141042	0	0	0	0	105.1			
1932	Sunderpur	141043	14.4	204.4	0	0	0			
1933	Gauswa Donga	141044	0	375.3	0	0	0			
1934	Behsary	141045	0	0	0	0	35.6			
1935	Maleya	141046	0	0	0	0	304.5			
1936	Gajaudin Nagar	141047	50.2	0	0	0	50.3			
1937	Padry	141048	0	70.5	0	0	0			
1938	Meetau	141049	50	300	0	0	0.6			
1939	Makhadum Pura	141050	33.2	33.1	0	0	0			
1940	Mahatwana	141051	10	65	0	0	0			
1941	Alampur	141052	49.9	95.9	0	0	0			
1942	Begamgang	141053	53.2	152.7	0	0	0			
1943	Tikra Daudpur	141054	29.6	55.9	0	0	0			
1944	Sanie	141055	0	240.2	0	0	0			
1945	Tiloeya Kalan	141056	43.8	128.2	0	0	0			
1946	Narayanpur	141057	31.6	100	0	0	0			
1947	Tiloeya Khurd	141058	0	74.2	0	0	0			
1948	Bada Danda	141059	0	36.6	0	0	0			
1949	Uttar Kaund	141060	164.1	102.1	0	0	0			
1950	Atwawary	141061	0	112	0	0	0			
1951	Pahtoeya	141062	0	52.5	0	0	0			
1952	Kakraly	141063	0	303.4	0	0	0			
1953	Shank	141064	0	548.4	0	0	0			
1954	Tikra Barar	141065	0	121.7	0	0	0			
1955	Beremau	141066	0	90.5	0	0	0			
1956	Gaudora	141067	0	226.3	0	0	0			
1957	Majh Gaon	141068	120.2	220.3	0	0	0			
1958	Mau Chena	141069	0	95.2	0	0	0			
1959	Sarwa	141070	107.2	637.7	0	0	0			
1960	Kasimabad	141071	0	0	0	0	35.1			
1961	Purwa Man	141072	0	0	0	0	120			
1962	Bariya	141073	0	0	0	0	110			
1963	Barahi	141074	0	0	0	0	240			
1964	Gauswa	141075	40.6	2	0	0	0			
1965	Tikra Kalla	141076	199.2	12.2	0	0	0			
1966	Sunda	141077	5.1	162.5	0	0	0			
1967	Narayanpur	141078	25.1	110.2	0	0	0			
1968	Kirtapur	141079	0	28	0	0	0			
1969	Mandoly	141080	200	180.6	0	0	0			
1970	Sikrohry	141081	88.7	102.1	0	0	0			
1971	Jawar	141082	194.8	100	0	0	0			
1972	Kally Khera	141083	0	39.9	0	0	0			
1973	Som	141181	0	0	0	0	258.3			
<b>Block T O T A L :</b>			<b>5309.9</b>	<b>11025.5</b>	<b>67.3</b>	<b>0</b>				

INDIA  
UTTAR PRADESH  
**VIKAS KHAND BHARAWAN**  
(TAHSIL SANDILA)  
DISTRICT HARDOI



- HIGH SCHOOL/INTER COLLEGE.. **S**
- TECHNICAL INSTITUTION..... **T**
- BANK..... **B**
- DISPENSARY..... **D**
- PRIMARY HEALTH CENTRE..... **▲**
- OTHER MEDICAL SERVICES..... **▲**

- BOUNDARY, DISTRICT.....
- " VIKAS KHAND.....
- " VILLAGE WITH MDDS CODE.....
- HEADQUARTERS : VIKAS KHAND.....
- POPULATION SIZE OF VILLAGES: BELOW 200 ,
- 200 - 499 , 500 - 999 , 1000 - 4999 , 5000 AND ABOVE
- IMPORTANT METALLED ROADS.....
- RIVER AND STREAM.....

AREA (Sq.Km.)..... 298.65  
POPULATION..... 1,88,101  
NUMBER OF VILLAGES..... 97

## Alphabetical list of Villages (CD Block Wise)

**Name of District: Hardoi**

**Name of CD BLOCK: Bharawan**

SR. NO.	NAME OF VILLAGE	2011 CENSUS LOCATION CODE NUMBER	2001 CENSUS LOCATION CODE NUMBER
1	Alampur	141107	03397400
2	Andhpur	141123	03399000
3	Atrauly	141126	03399300
4	Atwa Urf Madho Nagar	141144	03401100
5	Auna	141180	03404700
6	Aura Patty	141158	03402500
7	Baheriya	141092	03395900
8	Bahuty	141086	03395300
9	Bakwa	141163	03403000
10	Baky Nagar	141100	03396700
11	Bamhnau Aalm Shah	141112	03397900
12	Bamhnaua Peng	141102	03396900
13	Banjara	141134	03400100
14	Bany	141137	03400400
15	Bastapur	141089	03395600
16	Bengalpur	141141	03400800
17	Bhabhuwa	141176	03404300
18	Bharawan	141131	03399800
19	Bhatpur	141171	03403800
20	Bilriya	141110	03397700
21	Bindraban	141149	03401600
22	Chatiha	141152	03401900
23	Chawan	141170	03403700
24	Danda	141139	03400600
25	Deokally	141179	03404600
26	Dera Kakemau	141109	03397600
27	Dhikuhny	141096	03396300
28	Dilawar Nagar	141087	03395400
29	Dula Nagar	141132	03399900
30	Etaunja	141145	03401200
31	Gaundwa Patti Alampur	141106	03397300
32	Gauny	141090	03395700
33	Gherwa	141135	03400200
34	Gondwa	141085	03395200
35	Gondwa Patti Atrauly	141125	03399200
36	Gonndwa Khem	141161	03402800
37	Hadha	141151	03401800
38	Hajipur	141172	03403900
39	Hayatganj	141156	03402300

40	Hirupur Goteya	141167	03403400
41	Jagasara	141098	03396500
42	Jajupur	141118	03398500
43	Jakhwa	141129	03399600
44	Jalalpur	141088	03395500
45	Jamunipur	141154	03402100
46	Jhanjholy	141127	03399400
47	Kanaura Ant	141099	03396600
48	Katiyar	141116	03398300
49	Katka	141175	03404200
50	Katky	141174	03404100
51	Kaudiya	141122	03398900
52	Khasraul	141138	03400500
53	Kirla	141114	03398100
54	Kourondh	141120	03398700
55	Koyaly	141143	03401000
56	Kukura	141142	03400900
57	Kuwan Bojh	141094	03396100
58	Lalamau	141097	03396400
59	Lalpur	141133	03400000
60	Laudhora	141124	03399100
61	Lauly	141093	03396000
62	Madna Khera	141101	03396800
63	Mahitha	141178	03404500
64	Mahmdapur	141128	03399500
65	Mahsuwa	141177	03404400
66	Mahuwa Danda	141140	03400700
67	Majhgawan	141157	03402400
68	Manghgaon	141119	03398600
69	Mawaiya	141168	03403500
70	Mohiuddin Pur	141104	03397100
71	Narohiya	141111	03397800
72	Neoa Khera	141148	03401500
73	Newada Bijay	141160	03402700
74	Paharpur	141147	03401400
75	Parsa	141105	03397200
76	Pawaya	141150	03401700
77	Pipargaon	141155	03402200
78	Pipri Narayanpur	141173	03404000
79	Purwa Atwa	141162	03402900
80	Ram Madarpur	141117	03398400
81	Rampur	141153	03402000
82	Rani Khera	141091	03395800
83	Rekwar Khera	141115	03398200

84	Rudauly	141159	03402600
85	Sagar Garhi	141108	03397500
86	Sahigawan	141095	03396200
87	Sanda Dakhlor	141164	03403100
88	Seayapur	141136	03400300
89	Shivpury	141146	03401300
90	Shyam Das Pur	141121	03398800
91	Sikandarpur	141130	03399700
92	Sonikpur	141084	03395100
93	Suagada	141166	03403300
94	Terwa	141169	03403600
95	Tidwary	141103	03397000
96	Tikara Khurd	141113	03398000
97	Usrha	141165	03403200

**Census of India 2011- Village Directory**

Amenities and Land use ( As in 2009 )

Sr.No.	Name village	Location code no.	Total area of the village ( in hectares rounded up to one decimal place)	Total population ( 2011 census )	Number of households (2011 census)	Pre-Primary school (PP)	Primary school (P)	Middle school (M)	Secondary School (S)	Senior Secondary school (SS)	Degree college of arts, science & commerce (ASC)	Engineering college(EC)	Medical college (MC)	Management institute (MI)	Polytechnic (Pt)	Vocational training school /ITI	Non-formal training centre (NFTC)	Special school for disabled (SSD)	Others (specify)
1	2	3	4	5	6	7	8	9	10	11	12	13	14	15	16	17	18	19	20

Name of District:-Hardoi (0155)

Name of CD Block:-Bharawan (277)

1974	Sonikpur	141084	717.2	4016	774	a	3	1	1	c	c	c	c	c	c	c	1	c	
1975	Gondwa	141085	664.1	3515	662	1	2	1	a	b	b	c	c	c	c	c	b	c	
1976	Bahuty	141086	1458.7	8770	1524	c	2	1	b	b	c	c	c	c	c	c	c	c	
1977	Dilawar Nagar	141087	92.7	836	160	a	1	a	a	c	c	c	c	c	c	c	c	c	
1978	Jalalpur	141088	54	597	115	a	a	a	b	b	c	c	c	c	c	b	c	c	
1979	Bastapur	141089	189.2	802	303	b	1	b	c	c	c	c	c	c	c	c	c	c	
1980	Gauny	141090	176.5	2901	565	1	2	a	b	b	b	c	c	c	c	b	c	c	
1981	Rani Khera	141091	99.5	361	75	a		a	a		b	c	c	c	c	c	c	c	
1982	Baheriya	141092	844	6428	1256	a	3	4	b	b	b	c	c	c	c	b	1	c	
1983	Lauly	141093	150.3	964	177	a	1	a	a	a	c	c	c	c	c	c	c	c	
1984	Kuwan Bojh	141094	139.8	694	251	b	a	b	b	b	c	c	c	c	c	c	c	c	
1985	Sahigawan	141095	284.5	2601	432	a	2	a	a	a	b	c	c	c	c	b	c	c	
1986	Dhakuhy	141096	423.6	2899	503	1	2	1	1	1	c	c	c	c	c	c	c	c	
1987	Lalamsu	141097	583.4	1577	348	b	a	1	a	a	e	e	c	c	c	a	e		
1988	Jagasara	141098	206.5	1197	225		1	1	1	b	b	c	c	c	c	b	c	c	
1989	Kanaura Ant	141099	258.3	2345	541	a	2	a	a	a	c	c	c	c	c	c	c	c	
1990	Baky Nagar	141100	50.6	252	37	a	a	a	a	b	e	c	c	c	c	c	c	c	
1991	Madna Khera	141101	99.4	492	87	a		1	a	a	b	c	c	c	c	c	c	c	
1992	Bamhnaa Peng	141102	226.1	1025	356	a	1	1	a	a	c	c	c	c	c	c	c	c	
1993	Tidwary	141103	78.8	492	90		a	a	a	a	e	e	c	c	c	c	c	c	
1994	Mohiuddin Pur	141104	79.5	451	90		a		1	1	a	c	c	c	c	a	c	c	
1995	Parsa	141105	527.5	3339	765	a	2	1	a	a	a	c	c	c	c	a	c	c	
1996	Gaundwa Patti Alampur	141106	68.9	264	46		3	1	1	1					1		1		
1997	Alampur	141107	95.7	1281	221		1	2	1	1									
1998	Sagar Garhi	141108	192.5	1018	191	a	1	a	a	a	a	c	c	c	c	c	c	c	
1999	Dera Kakemau	141109	508.5	2834	511	1	2	1	2	1	1						1	1	2
2000	Bilriya	141110	105.5	1031	237	b	1	a	a	a	b	c	c	c	c	c	c	c	
2001	Narohiya	141111	189.5	1200	298	b	1	b	b	b	b	c	b	c	c	c	c	c	
2002	Bamhnaa Aalm Shah	141112	411	1924	335	b	1	b	b	b	b	e	c	c	c	c	c	c	
2003	Tikara Khurd	141113	24	504	102	b	1	b	b	b	b	e	b	c	c	c	c	c	
2004	Kirra	141114	400.9	1819	325	b	1	1	b	b	b	c	b	c	c	c	c	c	
2005	Rekwar Khera	141115	124.2	541	110	b	a	a	b	b	c	c	c	c	c	c	c	c	
2006	Katiyar	141116	77.2	684	126	a	a	a	a	b	e	e	c	c	c	c	c	c	
2007	Ram Madarpur	141117	451.7	2067	428	b	3	2	b	b	c	c	c	c	c	c	b	c	
2008	Jajupur	141118	1086.4	4285	737	b	2	1	b	b	c	c	c	c	c	c	c	c	
2009	Manghaon	141119	434.4	4353	701	b	2	1	b	b	b	e	c	c	c	b	c		
2010	Kourondh	141120	836.7	3586	686	b	3	b	b	b	b	c	c	c	c	c	b	c	
2011	Shyam Das Pur	141121	380.8	2143	467	b	2	1	b	b	b	e	c	c	c	c	c	c	
2012	Kaudiya	141122	798.5	4440	755	b	3	a	a	b	b	e	c	c	c	c	b	c	
2013	Andhpur	141123	29.9	166	37	a		2	a	a	c	c	c	c	c	c	c	c	
2014	Laudhora	141124	120.9	1016	166		1	2	1	1	1								
2015	Gondwa Patti Atrauly	141125	80.2	655	114		1	2	1	1	1								
2016	Atrauly	141126	1223.7	8116	1447	1	3	1	2		1	c	c	c	c	c	c	c	
2017	Jhanholy	141127	49.8	728	136	a	1	1	a	a	a	c	c	c	c	c	c	c	
2018	Mahmdapur	141128	101.6	911	150	a	a	a	a	a	a	c	c	c	c	c	c	c	
2019	Jakhwa	141129	110.8	698	139	a	1	a	a	a	a	c	c	c	c	c	c	c	
2020	Sikandarpur	141130	507	4622	905	b	3	1	b	b	b	c	c	c	c	c	c	c	

**Census of India 2011- Village Directory**

Amenities and Land use ( As in 2009 )

Sl. No.	Name village	Location code no.	Number of Medical Amenities available. (If not available within the village, the distance range code viz; a for < 5 Kms, b for 5-10 Kms and c for 10+ kms of nearest place where facility is available is given).										Number of Non-Government Medical Amenities available.							Availability of drinking water - Yes / No								
			Community health centre (CHC)	Primary health centre (PHC)	Primary health sub centre (PHS)	Maternity and child welfare centre (MCWC)	T.B. clinic (TBC)	Hospital-allopathic (HA)	Hospital-alternative medicine (HO)	Dispensary (D)	Veterinary hospital (VH)	Mobile health clinic (MHC)	Family welfare centre (FWC)	Charitable non Govt. hospital/Nursing home.	Medical practitioner with MBBS Degree	Medical practitioner with other degree	Medical practitioner with no degree	Traditional practitioner and faith healer.	Medicine Shop	Others	Tap water (Treated/Untreated)	Well water (Covered / Uncovered well)	Hand Pump	Tube wells / Bore well	Spring	River / Canal	Tank / Pond / Lake	Others
1	2	3	21	22	23	24	25	26	27	28	29	30	31	32	33	34	35	36	37	38	39	40	41	42	43	44	45	46

**Name of District:-Hardoi (0155)**

**Name of CD Block:-Bharawan (277)**

1974	Sonikpur	141084	c	e	c	e	c	c	c	b	c	c	0	0	0	0	0	0	0	0	Yes	Yes	Yes	No	No	No	Yes	No
1975	Gondwa	141085	c	c	c	c	c	c	c	c	c	c	0	0	0	0	0	0	0	0	Yes	Yes	Yes	Yes	No	No	Yes	No
1976	Bahuty	141086	c	e	b	e	c	c	c	e	c	c	0	0	0	0	0	0	0	0	Yes	Yes	Yes	No	No	No	Yes	No
1977	Dilawar Nagar	141087	c	e	a	e	c	c	c	e	c	c	0	0	0	0	0	0	0	0	Yes	Yes	Yes	Yes	No	Yes	Yes	No
1978	Islalpur	141088	c	c	a	e	c	c	c	e	b	c	0	0	0	0	0	0	0	0	Yes	Yes	Yes	Yes	No	No	Yes	No
1979	Bastapur	141089	c	e	b	e	c	c	c	c	c	c	0	0	0	0	0	0	0	0	Yes	Yes	Yes	Yes	No	No	Yes	No
1980	Gauny	141090	c	b	a	b	e	c	c	c	a	c	b	0	0	0	0	0	0	0	Yes	Yes	Yes	Yes	No	Yes	Yes	No
1981	Rani Khera	141091	c	b	a	c	e	c	c	c	a	c	0	0	0	0	0	0	0	0	Yes	Yes	Yes	No	No	No	Yes	No
1982	Baheriya	141092	c	b	a	e	c	c	c	b	b	b	0	0	0	0	0	0	0	0	Yes	Yes	Yes	No	No	No	Yes	No
1983	Lauly	141093	c	e	a	e	c	c	c	e	a	c	0	0	0	0	0	0	0	0	Yes	Yes	Yes	Yes	No	Yes	Yes	No
1984	Kuwan Bojh	141094	c	e	b	e	e	c	c	c	b	c	0	0	0	0	0	0	0	0	Yes	Yes	Yes	Yes	No	No	Yes	No
1985	Sahigawan	141095	c	b	a	e	c	c	c	c	a	c	0	0	0	0	0	0	0	0	Yes	Yes	Yes	Yes	No	Yes	Yes	No
1986	Dhikunhy	141096	c	i	b	e	c	c	c	e	a	c	0	0	0	0	0	0	0	0	Yes	Yes	Yes	Yes	No	Yes	Yes	No
1987	Lalamau	141097	c	e	a	e	c	c	c	e	b	c	0	0	0	0	0	0	0	0	Yes	Yes	Yes	Yes	No	Yes	Yes	No
1988	Jagasara	141098	c	b	b	e	c	c	c	c	b	e	b	0	0	0	0	0	0	0	Yes	Yes	Yes	Yes	No	Yes	Yes	No
1989	Kanaura Ant	141099	c	b	c	b	e	c	c	c	b	c	c	0	0	0	0	0	0	0	Yes	Yes	Yes	Yes	No	No	Yes	No
1990	Baky Nagar	141100	b	b	b	e	b	b	b	b	a	b	b	0	0	0	0	0	0	0	Yes	Yes	Yes	Yes	No	No	Yes	Yes
1991	Madna Khera	141101	b	b	e	b	e	b	b	b	a	b	b	0	0	0	0	0	0	0	Yes	Yes	Yes	Yes	No	No	Yes	No
1992	Bamhnaua Peng	141102	c	e	c	e	c	c	c	e	a	c	c	0	0	0	0	0	0	0	Yes	Yes	Yes	Yes	No	Yes	Yes	No
1993	Tidwary	141103	e	a	a	e	e	c	c	e	b	c	c	0	0	0	0	0	0	0	Yes	Yes	Yes	Yes	No	No	Yes	No
1994	Mohiuddin Pur	141104	c	c	c	e	c	c	c	e	b	c	c	0	0	0	0	0	0	0	Yes	Yes	Yes	Yes	No	No	Yes	No
1995	Parsa	141105	c	b	b	e	c	c	c	c	a	b	0	0	0	0	0	0	0	0	Yes	Yes	Yes	Yes	No	Yes	Yes	No
1996	Gaundwa Patti Alampur	141106	c	b	c	e	c	c	c	e	a	c	c	0	0	0	0	0	0	0	Yes	Yes	Yes	No	No	No	Yes	No
1997	Alampur	141107	c	b	c	e	c	c	c	e	a	c	c	0	0	0	0	0	0	0	Yes	Yes	Yes	No	No	No	No	No
1998	Sagar Garhi	141108	c	b	b	b	c	e	b	b	a	b	b	0	0	0	0	0	0	0	Yes	Yes	Yes	No	No	Yes	Yes	No
1999	Dera Kakemau	141109	c	a	c	e	c	c	c	e	b	c	c	0	0	0	0	0	0	0	Yes	Yes	Yes	Yes	No	Yes	No	No
2000	Bilriya	141110	c	a	a	a	e	c	a	c	b	a	a	0	0	0	0	0	0	0	Yes	Yes	Yes	No	No	No	No	No
2001	Narohiya	141111	b	b	b	b	b	b	b	b	b	b	b	0	0	0	0	0	0	0	Yes	Yes	Yes	No	No	No	No	No
2002	Bamhnaua Aalm Shah	141112	b	b	b	b	b	b	b	b	b	b	b	0	0	0	0	0	0	0	Yes	Yes	Yes	Yes	No	No	No	No
2003	Tikara Khurd	141113	b	b	b	b	b	b	b	b	b	b	b	0	0	0	0	0	0	0	Yes	Yes	Yes	No	No	Yes	Yes	No
2004	Kirfa	141114	b	b	b	b	b	b	b	b	b	b	b	0	0	0	0	0	0	0	Yes	Yes	Yes	Yes	No	Yes	Yes	No
2005	Rekwar Khera	141115					1	1	2	2	1	1		0	0	0	0	1	0	0	Yes	Yes	Yes	Yes	No	No	Yes	No
2006	Katiyar	141116					1	1	1	1	1	1	c		0	0	0	0	0	0	Yes	Yes	Yes	No	No	No	No	No
2007	Ram Madarpur	141117					1	1	1	1	1	1		0	0	0	0	0	1	0	0	Yes	Yes	Yes	No	No	No	No
2008	Jajupur	141118					1	1	2	1	1	1		0	0	0	0	0	0	0	Yes	Yes	Yes	Yes	No	No	Yes	No
2009	Manghaon	141119	c	a	a	e	a	c	a	a	b			0	0	0	1	1	0	0	Yes	Yes	Yes	Yes	No	No	Yes	No
2010	Kourondh	141120	b	b	b	b	e	b	b	b	b	e	b	0	0	0	0	0	0	0	Yes	Yes	Yes	Yes	No	No	Yes	No
2011	Shyam Das Pur	141121	c	b	b	e	c	e	b	b	b	b	b	0	0	0	0	0	0	0	Yes	Yes	Yes	Yes	No	No	Yes	No
2012	Kaudiya	141122	c	b	b	e	b	b	b	b	b	b	0	0	0	0	0	0	0	0	Yes	Yes	Yes	Yes	No	No	Yes	No
2013	Andhpur	141123	c	e	a	e	c	a	c	e	a	c	c	0	0	0	0	0	0	0	Yes	Yes	Yes	Yes	No	No	Yes	No
2014	Laudhora	141124	c	b	c	e	c	c	e	c	e	a	c	c	0	0	0	0	0	0	Yes	Yes	Yes	No	No	No	No	No
2015	Gondwa Patti Atrauly	141125	c	b	c	e	e	b	c	e	a	c	c	0	0	0	0	0	0	0	Yes	Yes	Yes	No	No	Yes	No	No
2016	Atrauly	141126	a	a	a	a	a	a	a	a	1	a	a	0	1	1	0	0	3	0	Yes	Yes	Yes	Yes	No	No	No	No
2017	Jhanholy	141127	c	a	a	a	c	c	a	a	a	a	a	0	0	0	0	0	0	0	Yes	Yes	Yes	No	No	No	Yes	No
2018	Mahmdapur	141128	c	a	a	a	e	c	a	a	a	a	a	0	0	0	0	0	0	0	Yes	Yes	Yes	No	No	No	Yes	No
2019	Jakhwa	141129	c	a	a	a	c	e	a	a	a	a	a	0	0	0	0	0	0	0	Yes	Yes	Yes	No	No	No	Yes	No
2020	Sikandarpur	141130	c	a	a	a	c	e	a	a	a	a	a	0	0	0	0	0	0	0	Yes	Yes	Yes	No	No	No	Yes	No



**Census of India 2011- Village Directory**

Amenities and Land use ( As in 2009 )

Sr.No.	Name village	Location code no.	Availability of toilet & others Yes / No				Communication and transport facilities (If amenities available code -Yes is given except for Village Pin Code ,If not available within the village , the distance range code viz; a for < 5 Kms, b for 5-10 Kms and c for 10+ kms of nearest place where facility is available is given).																			
			Community toilet including bath.	Community toilet excluding bath.	Rural sanitary mart or sanitary hardware outlet available near the village.	Community bio-gas or recycle of waste for productive use.	Post office(PO)	Sub post office (SPO)	Post & Telegraph office (P&TO)	Village Pin Code	Telephones (Land lines)	Public call office (PCO)	Mobile phone coverage	Internet cafes/ Common service centre (CSC)	Private courier facility	Bus service (Public & Private)	Railway stations	Auto/Modified Autos	Taxis and Vans	Tractors	Cycle-pulled rickshaws(Manual & Machine driven)	Carts driven by animals	Sea /River ferry service			
1	2	3	47	48	49	50	51	52	53	54	55	56	57	58	59	60	61	62	63	64	65	66	67			

Name of District-**Hardoi (0155)**

Name of CD Block:-**Bharawan (277)**

1974	Sonikpur	141084	No	No	No	No	b	a	c	241203	c	b	Yes	Yes	e	b	c	b	b	Yes	c	Yes	c
1975	Gondwa	141085	No	No	No	No	c	Yes	c	241203	Yes	Yes	Yes	Yes	c	Yes	c	b	Yes	Yes	Yes	Yes	c
1976	Bahuty	141086	No	No	No	No	b	Yes	c	241203	Yes	Yes	Yes	Yes	e	c	c	Yes	c	Yes	Yes	Yes	c
1977	Dilawar Nagar	141087	No	No	No	No	e	a	c	241203	a	a	Yes	e	e	a	c	b	a	a	a	Yes	c
1978	Jalalpur	141088	No	No	No	No	c	a	c	241202	c	a	Yes	b	c	a	c	b	a	a	a	Yes	c
1979	Bastapur	141089	No	No	No	No	e	b	c	241203	c	c	Yes	c	c	a	c	b	b	Yes	a	Yes	c
1980	Gauny	141090	No	No	No	No	e	a	c	241203	c	a	Yes	Yes	e	Yes	c	b	b	Yes		Yes	c
1981	Rami Khera	141091	No	No	No	No	b	a	c	241203	c	a	Yes	a	c	a	c	b	b	Yes	c	Yes	c
1982	Baheriya	141092	No	No	No	No	c	Yes	a	241203	b	b	Yes	Yes	c	Yes	c	b	Yes		c	Yes	c
1983	Lauly	141093	No	No	No	No	e	a	c	241203	a	a	Yes	c	e	a	c	b	b	Yes	c	Yes	c
1984	Kuwan Bojh	141094	No	No	No	No	c	b	c	241203	b	b	Yes	c	c	a	c	b	b	Yes	c	Yes	c
1985	Sahigawan	141095	No	No	No	No	c	a	c	241203	a	a	Yes	Yes	c	a	c	b	b	Yes	c	Yes	c
1986	Dhikunhy	141096	No	No	No	No	c	Yes	Yes		Yes	Yes	Yes	Yes	c	Yes	c	b	b	b	c	Yes	c
1987	Lalamau	141097	No	No	No	No	e	a	c	241203	a	a	Yes	c	e	b	e	b	b	Yes	a	Yes	c
1988	Jagasara	141098	No	No	No	No	c	b	c	241204	b	b	Yes	b	c	a	c	b	b	Yes	b	Yes	c
1989	Kanaura Ant	141099	No	No	No	No	c	a	a		Yes	Yes	Yes	Yes	c	Yes	c	b	b	Yes	c	Yes	c
1990	Baky Nagar	141100	No	No	No	No	b	a	a		a	a	Yes	a	b	Yes	b	b	b	Yes	b	Yes	c
1991	Madna Khera	141101	No	No	No	No	b	a	a		a	a	Yes	a	b	a	b	b	b	Yes	b	Yes	c
1992	Bamhnau Peng	141102	No	No	No	No	e	a	a		a	a	Yes	c	e	a	c	b	b	Yes	c	Yes	c
1993	Tidwary	141103	No	No	No	No	e	a	c		a	a	Yes	e	e	a	e	a	a		c	Yes	e
1994	Mohiuddin Pur	141104	No	No	No	No	c	b	c	241204	c	b	Yes	c	c	b	c	b	b	Yes	Yes	Yes	c
1995	Parsa	141105	No	No	No	No	e	a	c	241204	c	a	Yes	Yes	e	a	c	b	a	Yes	Yes	Yes	c
1996	Gaundwa Patti Alampur	141106	No	No	No	No	a	a	c	241204	a	a	e	e	a	c	e	c	c	c	c	e	c
1997	Alampur	141107	No	No	No	No	a	a	c	241204	a	a	Yes	c	c	a	c	c	c	c	c	c	c
1998	Sagar Garhi	141108	No	No	No	No	b	a	c		c		Yes	c	e	a	c	a	a	Yes	a	Yes	c
1999	Dera Kakemau	141109	No	No	No	No	b	a	c	241204	b	b	Yes	Yes	e	b	c	e	c	c	c	e	c
2000	Bilriya	141110	No	No	No	No	a	a	c	241202	c	Yes	Yes	c	c	a	c	a	a	Yes	a	Yes	c
2001	Narohiya	141111	No	No	No	No	b	b	b		b	b	Yes	b	b	b	c	c	c	Yes	c	e	c
2002	Bamhnau Aalm Shah	141112	No	No	No	No	b	b	b		b	b	Yes	b	b	b	b	b	b	b	b	b	b
2003	Tikara Khurd	141113	No	No	No	No	b	b	b		b	b	Yes	b	b	b	c	b	Yes	b	b	b	b
2004	Kirila	141114	No	No	No	No	a	Yes	b		b	b	Yes	b	b	b	c	b	Yes	b	b	b	Yes
2005	Rekwar Khera	141115	No	No	No	No	c	b	c		b	b	Yes	b	c	b	c	b	b	b	b	Yes	c
2006	Katiyar	141116	No	No	No	No	e	a	c		a	c	Yes	e	e	a	e	c	c	c	c	e	a
2007	Ram Madarpur	141117	No	No	No	No	b	c	c		c	b	Yes	Yes	c	b	c	c	b	c	b	Yes	c
2008	Jajupur	141118	No	No	No	No	c	b	b		b	b	Yes	Yes	c	b	c	b	b	Yes	c	Yes	c
2009	Manghaon	141119	No	No	No	No	e		c		a	a	Yes	Yes	e	b	e	a	a	Yes	Yes	Yes	c
2010	Kourondh	141120	No	No	No	No	b	Yes	b		b	b	Yes	Yes	e	b	c	b	b	Yes		Yes	c
2011	Shyam Das Pur	141121	No	Yes	No	No	b	a	c		c		Yes	Yes	e	b	c	b	b	Yes	b	Yes	a
2012	Kaudiya	141122	No	No	No	No	e	Yes	b		b	b	Yes	Yes	e	b	e	b		Yes	c	Yes	c
2013	Andhpur	141123	No	No	No	No	c	b	c	241204	b	b	Yes	c	c	a	c	b	b	Yes	c	b	Yes
2014	Laudhora	141124	No	No	No	No	a	a	c	241204	a	a	Yes	c	e	a	c	e	c	c	c	e	e
2015	Gondwa Patti Atrauly	141125	No	No	No	No	a	a	c	241204	a	a	Yes	a	a	a	e	c	c	c	c	e	e
2016	Atrauly	141126	No	No	No	No	Yes	b	c	241204	Yes	Yes	Yes	Yes	c	Yes	c	b	Yes	Yes	Yes	Yes	Yes
2017	Jhanjholi	141127	No	No	No	No	a	a	c	241202	c		Yes	c	e	a	c	a	a	Yes	a	Yes	c
2018	Mahmdapur	141128	No	No	No	No	a	a	c	241202	c		Yes	e	e	a	c	a	a	Yes	a	Yes	c
2019	Jakhwa	141129	No	No	No	No	a	a	c	241202	c		Yes	c	c	a	c	a	a	Yes	a	Yes	a
2020	Sikandarpur	141130	No	No	No	No	a	a	c	241202	c		Yes	Yes	c	a	c	a	a	Yes	a	Yes	a

**Census of India 2011- Village Directory**

Amenities and Land use ( As in 2009 )

Sr.No.	Name village	Location code no.	Village connected to highways,village roads, banks & credit societies (If amenities available code -Yes is given, If not available within the village , the distance range code viz; a for < 5 Kms, b for 5-10 Kms and c for 10+ kms of nearest place where facility is available is given).																Availability of miscellaneous facilities (If amenities available code -Yes is given, If not available within the village , the distance range code viz; a for < 5 Kms, b for 5-10 Kms and c for 10+ kms of nearest place where facility is available is given).									
			Connected to national highway(NH)	Connected to state highway(SH)	Connected to major district road (MDR)	Connected to others district road	Pucca roads	Kutcha roads	Water bounded macadam(WBM) roads	Navigable waterway (river/canal)(NW)	Footpaths (FP)	Commercial & Co-operative Banks	ATM	Agricultural Credit Societies	Self-Help Group (SHG)	Public distribution system (PDS) shop	Mandis / Regular market	Weekly Haat	Agricultural marketing society	Integrated Child Development Scheme (Nutritional Centres)	Anganwadi Centre (Nutritional Centres)	Others (Nutritional Centres)	ASHA (Accredited Social Health Activist)					
1	2	3	68	69	70	71	72	73	74	75	76	77	78	79	80	81	82	83	84	85	86	87	88					

**Name of District:-Hardoi (0155)**

**Name of CD Block:-Bharawan (277)**

1974	Sonikpur	141084	c	c	Yes	Yes	a	Yes	Yes	c		c	c	a	Yes	Yes	c	a	c	Yes	Yes	Yes	Yes
1975	Gondwa	141085	c	c	Yes	Yes	a	Yes	Yes	c	Yes	c	c	Yes	Yes	Yes	c	Yes	c	c	Yes	Yes	Yes
1976	Bahuty	141086	c	c			a	Yes	Yes			b	c		Yes	Yes	c	Yes	c	c	Yes	Yes	Yes
1977	Dilawar Nagar	141087	c	c	a	a	a	Yes		Yes	a	c	a	Yes	Yes	c	a	c	c	c	Yes	Yes	Yes
1978	Jalalpur	141088	c	c	Yes	Yes	Yes	Yes		Yes	a	c	a	Yes	Yes	a	c	a	c	c	a	Yes	a
1979	Bastapur	141089	c	c	Yes	Yes	Yes	Yes		c	Yes	b	c	b	Yes	Yes	c	a	c	c	Yes	Yes	Yes
1980	Gauny	141090	c	c	c	Yes	Yes	Yes	Yes			a	c	a	Yes	Yes	c	Yes	c	Yes	Yes	Yes	Yes
1981	Rani Khera	141091	c	c	Yes	Yes	a	Yes	Yes	c		c	c	a	Yes	a	c	a	c	Yes	Yes	Yes	Yes
1982	Baheriya	141092	c	c	Yes	a	Yes	Yes	a	c	Yes	c	c	a	Yes	Yes	c	Yes	c	Yes	Yes	Yes	Yes
1983	Lauly	141093	c	c	a	Yes	a	Yes		Yes	a	c	a	Yes	a	c	a	c	b	Yes	Yes	Yes	Yes
1984	Kurwan Bojh	141094	c	c	a	Yes	Yes	Yes		Yes	a	c	a	Yes	a	c	a	c	c	c	a	Yes	a
1985	Sahigawan	141095	c	c	a	Yes	Yes	Yes		Yes	a	c	a	a	Yes	c	a	c	b	Yes	Yes	Yes	Yes
1986	Dhikahny	141096	c	c	c			Yes	Yes		Yes	c	c	c	Yes	Yes	Yes	c	Yes	Yes	Yes	Yes	Yes
1987	Lalamau	141097	c	b	c	b	a	Yes				b	c	c	Yes	a	c	a	c	c	Yes	Yes	Yes
1988	Jugasara	141098	c	c	c	b	Yes	Yes		Yes	a	c	c	Yes	Yes	Yes	Yes	Yes	Yes	Yes	Yes	Yes	Yes
1989	Kanaura Ant	141099	c	c	c	Yes	Yes	Yes			a	Yes	c	Yes	Yes	c	a	c	c	Yes	Yes	Yes	Yes
1990	Baky Nagar	141100	c	b	b		Yes	Yes			b	b	b	b	b	b	a	b	b	b	Yes	Yes	a
1991	Madna Khera	141101	c	b	b	a	Yes	Yes			b	b	b	b	a	b	a	b	b	b	Yes	Yes	Yes
1992	Bamhnaua Peng	141102	c	b	b		Yes	Yes		Yes	c	c	c	Yes	Yes	c	a	c	c	Yes	Yes	Yes	Yes
1993	Tidwary	141103	c	c	a	a	a	Yes		Yes	Yes	c	c	c	a	a	a	a	c	c	Yes	Yes	Yes
1994	Mohiuddin Pur	141104	c	c	c	b	b	Yes			b	c	b	Yes	a	c	Yes	c	b	Yes	Yes	Yes	Yes
1995	Parsa	141105	c	c	c	a	Yes	Yes		Yes	a	c	a	Yes	Yes	c	a	c	c	Yes	Yes	Yes	Yes
1996	Gaundwa Patti Alampur	141106	c	c	c	a	Yes	Yes	a	c	Yes	a	c	a	a	a	c	a	a	a	Yes	Yes	a
1997	Alampur	141107	c	c	c	a	Yes	a	b	c	Yes	a	c	a	a	Yes	c	a	c	a	Yes	Yes	Yes
1998	Sagar Garhi	141108	c	c	c	a	Yes	Yes	Yes	Yes	Yes	a	c	c	a	Yes	c	a	c	Yes	Yes	Yes	Yes
1999	Dera Kakemau	141109	c	c	c	b	Yes	Yes	Yes	c	Yes	b	c	b	Yes	Yes	c	b	c	b	Yes	Yes	Yes
2000	Bilriya	141110	c	a	a	Yes	Yes	Yes	Yes	a	Yes	a	c	c	Yes	Yes	c	Yes	c	Yes	Yes	Yes	Yes
2001	Narohiya	141111	b	Yes	b	b	Yes	b	b	b	b	c	c	c	b	b	b	b	b	b	b	b	b
2002	Bamhnaua Aalm Shah	141112	b	b	b	b	b	b	b	b	Yes	c	c	c	b	b	b	b	b	b	b	b	b
2003	Tikara Khurd	141113	b	b	Yes	Yes	Yes				b	b	b	b	b	b	b	b	b	b	Yes	Yes	Yes
2004	Kirla	141114	b	b	Yes	Yes		Yes	Yes	Yes		b	b	Yes	b	b	b	b	b	b	Yes	b	Yes
2005	Rekwar Khera	141115	c	c	b	b	b	b	Yes	Yes	Yes	b	c	b	Yes	Yes	b	b	b	b	b	Yes	Yes
2006	Katiyar	141116	c	c	c	c	a	Yes	a	c		a	c	c	Yes	Yes	Yes	Yes	Yes	Yes	Yes	Yes	Yes
2007	Ram Madarpur	141117	c	c	b	b	b	Yes	b	Yes		b	c	c	Yes	Yes	Yes	b	c	b	Yes	Yes	Yes
2008	Jajupur	141118	c	c	b	b	b	Yes	Yes	Yes	Yes	b	c	b	Yes	Yes	b	Yes	Yes	Yes	Yes	Yes	Yes
2009	Manghaon	141119	c	c	c	b	a	Yes		Yes	Yes	a	e	a	Yes	Yes	c	b	c	c	Yes	Yes	Yes
2010	Kouronah	141120	c	b	b	Yes	Yes	Yes			c	c	c	Yes	Yes	b	Yes	b	Yes	b	Yes	Yes	Yes
2011	Shyam Das Pur	141121	c	c	c		Yes	Yes	Yes	a	Yes	b	c	c	Yes	Yes	Yes	Yes	c	Yes	Yes	Yes	Yes
2012	Kaudiya	141122	c	c	c	a	Yes	Yes	Yes			b	c	b	Yes	Yes	c	a	c	Yes	Yes	Yes	Yes
2013	Andhpur	141123	c	c	c	a	a	Yes	b		Yes	b	c	b	b	b	c	b	c	c	b	Yes	b
2014	Laudhora	141124	c	c	a	a	Yes	a	b	c	Yes	a	c	a	a	Yes	c	a	a	a	Yes	Yes	Yes
2015	Gondwa Patti Atrauly	141125	c	c	c	a	a	a	a	c	Yes	a	c	a	a	Yes	Yes	a	a	a	Yes	Yes	Yes
2016	Atrauly	141126	c	Yes	Yes	Yes	Yes	Yes	Yes	Yes	Yes	Yes	c	Yes	Yes	Yes	c	Yes	c	Yes	Yes	Yes	Yes
2017	Jhanjholy	141127	c	a	c	a	a	Yes	Yes	a	Yes	a	c	c	a	a	c	a	c	Yes	Yes	Yes	Yes
2018	Mahmdapur	141128	c	a	c	Yes	Yes	Yes	Yes	Yes	Yes	a	c	c	a	Yes	c	a	c	Yes	Yes	Yes	Yes
2019	Jakhwa	141129	c	a	c	Yes	Yes	Yes	Yes	Yes	Yes	a	c	c	a	a	c	a	c	Yes	Yes	Yes	Yes
2020	Sikandarpur	141130	c	a	c	Yes	Yes	Yes	Yes	Yes	Yes	a	c	c	Yes	Yes	c	a	c	Yes	Yes	Yes	Yes

Sr. No.	Name village	Location code no.	Availability of miscellaneous facilities (If amenities available code -Yes is given, If not available within the village , the distance range code viz; a for < 5 Kms, b for 5-10 Kms and c for 10+ kms of nearest place where facility is available is given).														Availability of electricity (Yes/No)			
			Community centre with/without TV	Sports Field,	Sports Club / Recreation Centre	Cinema / Video Hall	Public Library	Public Reading Room	Newspaper Supply	Assembly Polling station	Birth & Death Registration Office	Power Supply for Domestic Use (ED)	Power Supply for Agricultural Use (EAG)	Power Supply for Commercial Use (EC)	Power Supply for All Uses (EA)					
1	2	3	89	90	91	92	93	94	95	96	97	98	99	100	101					

**Name of District:-Hardoi (0155)**

**Name of CD Block:-Bharawan (277)**

1974	Sonikpur	141084	c	Yes	c	c	c	c	Yes	Yes	Yes	Yes	Yes	Yes	Yes	Yes
1975	Gondwa	141085	c	Yes	c	c	c	c	c	Yes	b	Yes	Yes	Yes	Yes	Yes
1976	Bahuty	141086	Yes	Yes	c	c	c	c	e	Yes	Yes	c	Yes	Yes	Yes	Yes
1977	Dilawar Nagar	141087	c	a	c	c	c	c	c	a	c	Yes	Yes	Yes	Yes	Yes
1978	Jalalpur	141088	c	a	c	c	c	c	c	a	b	Yes	Yes	Yes	Yes	Yes
1979	Bastapur	141089	c	a	c	c	c	c	c	Yes	c	Yes	Yes	Yes	Yes	Yes
1980	Gauny	141090	c	a	c	c	c	c	c	Yes	b	Yes	Yes	Yes	Yes	Yes
1981	Rani Khera	141091	c	a	c	c	c	c	c	Yes	b	Yes	Yes	Yes	Yes	Yes
1982	Baheriya	141092	c	Yes	c	c	c	c	c	Yes	b	Yes	Yes	Yes	Yes	Yes
1983	Lauly	141093	a	a	c	c	c	c	c	Yes	b	Yes	Yes	Yes	Yes	Yes
1984	Kuwan Bojh	141094	b	b	c	c	c	c	c	a	c	Yes	Yes	Yes	Yes	Yes
1985	Suhigawan	141095	a	a	c	c	c	c	c	Yes	b	Yes	Yes	Yes	Yes	Yes
1986	Dhikuhny	141096	c	c	c	c	c	c	c	Yes	b	Yes	Yes	Yes	Yes	Yes
1987	Lalamau	141097	c	e	c	c	e	c	e	Yes	c	Yes	Yes	Yes	Yes	Yes
1988	Jagasara	141098	Yes	c	Yes	c	Yes	Yes	Yes	Yes	Yes	Yes	Yes	Yes	Yes	Yes
1989	Kanaura Ant	141099	c	c	c	c	c	c	c	Yes	b	Yes	Yes	Yes	Yes	Yes
1990	Baky Nagar	141100	c	e	c	b	b	b	e	a	c	Yes	Yes	Yes	Yes	Yes
1991	Madna Khera	141101	c	c	e	b	b	b	c	Yes	c	Yes	Yes	Yes	Yes	Yes
1992	Bamhnaua Peng	141102	c	c	c	c	c	c	c	Yes	c	Yes	Yes	Yes	Yes	Yes
1993	Tidwary	141103	c	e	c	e	c	c	c	Yes	c	Yes	Yes	Yes	Yes	Yes
1994	Mohiuddin Pur	141104	c	c	e	c	c	c	e	Yes	Yes	b	Yes	Yes	Yes	Yes
1995	Parsa	141105	c	Yes	c	c	c	c	c	Yes	b	Yes	Yes	Yes	Yes	Yes
1996	Gaundwa Patti Alampur	141106	c	c	c	c	c	c	c	a	b	Yes	Yes	Yes	Yes	Yes
1997	Alampur	141107	c	c	c	c	c	c	c	Yes	b	Yes	Yes	Yes	Yes	Yes
1998	Sagar Garhi	141108	c	a	a	c	c	c	a	Yes	a	Yes	Yes	Yes	Yes	Yes
1999	Dera Kakemau	141109	c	c	c	c	c	c	c	Yes	a	Yes	Yes	Yes	Yes	Yes
2000	Bilriya	141110	c	c	a	c	c	c	Yes	Yes	b	Yes	Yes	Yes	Yes	Yes
2001	Narohiya	141111	b	b	b	b	b	b	b	b	b	Yes	Yes	Yes	Yes	Yes
2002	Bamhnau Aalm Shah	141112	b	b	b	b	b	b	b	b	b	Yes	Yes	Yes	Yes	Yes
2003	Tikara Khurd	141113	b	b	b	b	b	b	b	b	b	Yes	Yes	Yes	Yes	Yes
2004	Kirla	141114	Yes	b	b	b	b	b	b	b	b	Yes	Yes	Yes	Yes	Yes
2005	Rekwar Khera	141115	c	c	c	c	c	c	c	Yes	b	Yes	Yes	Yes	Yes	Yes
2006	Katiyar	141116	Yes	c	c	c	Yes	c	c	Yes	b	Yes	Yes	Yes	Yes	Yes
2007	Ram Madarpur	141117	Yes	Yes	c	c	c	c	c	Yes	Yes	Yes	Yes	Yes	Yes	Yes
2008	Jajupur	141118	b	Yes	c	c	c	c	c	Yes	b	Yes	Yes	Yes	Yes	Yes
2009	Manghgaon	141119	c	Yes	c	e	e	c	b	Yes	b	Yes	Yes	Yes	Yes	Yes
2010	Kourondh	141120	b	c	e	c	c	e	c	Yes	b	Yes	Yes	Yes	Yes	Yes
2011	Shyam Das Pur	141121	Yes	Yes	Yes	c	e	b	c	Yes	b	Yes	Yes	Yes	Yes	Yes
2012	Kaudiya	141122	c	b	c	c	e	c	b	Yes	b	Yes	Yes	Yes	Yes	Yes
2013	Andhpur	141123	c	b	c	c	c	c	c	a	b	Yes	Yes	Yes	Yes	Yes
2014	Laudhora	141124	c	c	c	c	c	c	c	Yes	b	Yes	Yes	Yes	Yes	Yes
2015	Gondwa Patti Atrauly	141125	c	c	c	c	e	c	c	Yes	b	Yes	Yes	Yes	Yes	Yes
2016	Atrauly	141126	c	Yes	c	c	c	c	e	Yes	Yes	Yes	Yes	Yes	Yes	Yes
2017	Jhanjholy	141127	c	a	a	c	c	c	a	Yes	a	Yes	Yes	Yes	Yes	Yes
2018	Mahmdapur	141128	c	a	a	c	c	c	a	Yes	a	Yes	Yes	Yes	Yes	Yes
2019	Jakhwa	141129	c	a	a	c	c	c	Yes	Yes	a	Yes	Yes	Yes	Yes	Yes
2020	Sikandarpur	141130	c	Yes	a	c	c	c	Yes	Yes	a	Yes	Yes	Yes	Yes	Yes

**Census of India 2011- Village Directory**  
Amenities and Land use ( As in 2009 )

Sr.No.	Name village	Location code no.	Land Use												
			Nearest Town		Area under different types of land use ( in hectares rounded up to one decimal place)										
			Name	Distance range code i.e. a for < 5 Kms. b for 5-10 Kms and c for 10+ kms.	Forests	Area under Non-agricultural Uses	Barren and Un-cultivable land	Permanent Pastures and Other Grazing Lands	Land Under Miscellaneous Tree Crops etc.	Culturable Waste Land	Fallow lands other than current fallows	Current Fallows	Net Area Sown	Total Irrigated Land Area	Total Un-irrigated Land Area
1	2	3	102	103	104	105	106	107	108	109	110	111	112	113	114

**Name of District:-Hardoi (0155)**

**Name of CD Block:-Bharawan (277)**

1974	Sonkpur	141084	SANDILA	c	5.6	71.2	3.8	14.6	0	10.2	8	0.3	603.4	603.4	0
1975	Gondwa	141085	SANDILA	c	0.5	63.2	1.8	6.4	7.1	7.5	2.1	5.9	569.7	569.7	0
1976	Bahuy	141086	SANDILA	c	40.2	106.7	6	23.6	22.8	15	3.1	6.8	1232.4	1232.4	0
1977	Dilawar Nagar	141087	SANDILA	c	0	11.1	1.6	2.7	1.9	0.4	1	4	70.1	62.8	7.2
1978	Jalalpur	141088	SANDILA	c	0	3.7	1.5	1.3	2.6	0	0.4	3.8	41	36.8	4.1
1979	Bastapur	141089	SANDILA	c	0	18.5	0	0	0	1.3	2.2	0.4	166.9	166.9	0
1980	Gauny	141090	SANDILA	c	0	28.8	0	0.3	1.5	0.2	1.7	1.8	142.3	142.3	0
1981	Rani Khera	141091		c	0	15.9	0	0.5	0	1.6	1.1	0	80.3	80.3	0
1982	Baheriya	141092	SANDILA	c	2.6	85.8	5.1	9.8	0	14.9	8.6	4.5	712.7	712.7	0
1983	Lauly	141093		c	1.8	13.6	1.9	5.5	0	0.4	1	0	126.2	126.2	0
1984	Kuwan Bojh	141094		c	0	10.3	0	2.1	0	0.1	0.9	0	126.4	126.4	0
1985	Sahigawan	141095		c	1.9	21	0.5	15.2	0	1.4	1.1	0	243.5	243.5	0
1986	Dhikulny	141096	SANDILA	c	4.1	11.5	17	25.1	3.8	12.8	3.3	4.8	339.6	314.2	25.4
1987	Lalamau	141097	SANDILA	c	0	8	59.9	4.2	0.3	0.1	0	0.3	510.6	384.4	126.2
1988	Jagasara	141098	SANDILA	c	0	11.3	0	5.4	0.4	15.1	0.3	1.2	171.8	133.4	38.4
1989	Kanaura Ant	141099		c	5.8	8	22.2	5.1	1.2	8.6	10.1	1.2	196.7	158.5	38.2
1990	Baky Nagar	141100		c	0	1.8	4.8	0	4.4	0.2	0	0.5	39.7	33.6	6.1
1991	Madna Khera	141101	SANDILA	b	3.4	2.8	6.6	9.3	0	0.4	0	4.2	73.6	61.4	12.1
1992	Bamhnaua Peng	141102	SANDILA	c	0	4.6	9.5	0	6.9	3.8	0.5	0.8	199.9	154.7	45.2
1993	Tidwary	141103		c	6	3.5	3.3	2.2	0.6	0.8	1.6	2.1	58.7	58.7	0
1994	Mohiuddin Pur	141104	SANDILA	c	0	2.3	4.5	0.7	0.1	1	0	0.3	70.5	60.3	10.2
1995	Parsa	141105	SANDILA	c	0.3	16.7	39.6	1.6	1.8	2.2	0.3	2.7	462.3	382.1	80.2
1996	Gaundwa Patti Alampur	141106	SANDILA	e	0	6.4	1.2	0.5	1.3	0	2	0.4	57.1	51	6.1
1997	Alampur	141107	SANDILA	c	0	11.1	0	0	0.6	0.2	1.3	1.2	81.4	60.2	21.1
1998	Sagar Garhi	141108	SANDILA	c	0	14.4	12.2	12.9	0.9	3.5	0	0.4	148.1	118.5	29.6
1999	Dera Kakemau	141109	SANDILA	e	0	70.6	8.8	6.2	2.9	9.6	1.4	7.5	401.6	385.2	16.4
2000	Bilriya	141110	SANDILA	c	0	9.6	5.1	1.4	1.3	1.8	0	0.1	86.2	69	17.2
2001	Narohiya	141111	SANDILA	c	2	14.3	0	0	0	5.4	41.5	1.3	124.4	100	24.4
2002	Bamhnaua Aalm Shah	141112	SANDILA	c	4.4	30.8	0	0	0	1.6	84.1	1.1	290	250	40
2003	Tikara Khurd	141113		c	0	0.1	0	0	0	0	3.6	0.2	20	13	7
2004	Kirla	141114	SANDILA	c	2.4	30.8	0	0	0	1.4	67.4	2.4	297	255	42
2005	Rekwar Khera	141115		c	3.9	2.6	6.3	1.7	4.2	0	3.4	0.6	101.1	75.9	25.2
2006	Katiyar	141116		c	0	1.9	1.5	4.5	0.3	0.2	0	0.6	68.2	48.1	20.1
2007	Ram Madarpur	141117		c	0	7.8	26	0	0	1	0	5.8	411.2	253.9	157.2
2008	Jajapur	141118		c	15.1	30.2	8.3	20.5	60.3	30	8.6	5.5	907.9	705.1	202.8
2009	Manghgaon	141119	SANDILA	e	0	44.1	4.2	6.4	4.1	11.1	10.2	0.8	353.6	251.5	102.1
2010	Kourondh	141120	SANDILA	c	36.1	84.3	42.8	22.4	8.9	29.7	12.9	84.7	514.9	436.8	78.1
2011	Shyam Das Pur	141121		c	0.2	31.9	0	0.9	15.6	3.1	8.6	5.2	315.2	311.7	3.5
2012	Kaudiya	141122		c	3	78.4	1.8	0	14.2	28.8	118.3	0	554.2	554.2	0
2013	Andhpar	141123	SANDILA	c	0	1.6	3.1	1.1	0.4	0	0	0.1	23.7	19.2	4.5
2014	Laudhora	141124	SANDILA	e	0	14.7	0.2	0.8	2.1	0	3.7	0.9	98.6	79.5	19
2015	Gondwa Patti Atrauly	141125	SANDILA	e	0	13.8	0.2	0.5	1.8	1.3	3.7	1.3	57.4	57.4	0
2016	Atrauly	141126	SANDILA	c	0.7	134.8	9	8.8	33.2	15.7	3.8	79.3	938.4	586.2	352.3
2017	Jhamholy	141127	SANDILA	c	0	3.8	1.7	0.9	0.8	0	0	1.1	41.5	36.8	4.7
2018	Mahmdapur	141128	SANDILA	e	0	7.1	17.4	0.6	4.8	3.4	0	2.1	66.2	48.8	17.5
2019	Jakhwa	141129	SANDILA	c	0	7.1	9.4	4.5	1.4	0.5	0	2.6	85.4	68.9	16.5
2020	Sikandarpur	141130	SANDILA	c	0	23.9	45.5	3.1	1	2	0	1.7	429.9	369.7	60.2

**Census of India 2011- Village Directory**  
Amenities and Land use ( As in 2009 )

Sr.No.	Name village	Location code no.	Area irrigated by source (in hectare).					Name of three most important commodities manufactured		
			Canals ( C )	Wells/Tube-wells(W/TW)	Tanks/Lakes(T/L)	Water Falls(WF)	Others(O)	First	Second	Third
1	2	3	115	116	117	118	119	120	121	122

**Name of District:-Hardoi (0155)**

**Name of CD Block:-Bharawan (277)**

1974	Sonikpur	141084	0	603.4	0	0	0			
1975	Gondwa	141085	400.2	169.5	0	0	0			
1976	Bahuty	141086	0	0	12.6	0	1219.8			
1977	Dilawar Nagar	141087	62.8	0	0	0	0			
1978	Jalalpur	141088	0	36.8	0	0	0			
1979	Bastapur	141089	0	166.9	0	0	0			
1980	Gauny	141090	100.1	42.2	0	0	0	Gur		
1981	Rani Khera	141091	80.3	0	0	0	0			
1982	Baheriya	141092	712.7	0	0	0	0			
1983	Lauly	141093	30.5	95.7	0	0	0			
1984	Kuwan Bojh	141094	26.5	100	0	0	0			
1985	Sahigawan	141095	108.4	135.1	0	0	0			
1986	Dhikuhny	141096	250	64.2	0	0	0			
1987	Lalamau	141097	258.3	126.2	0	0	0			
1988	Jagasara	141098	35.2	98.2	0	0	0			
1989	Kanaura Ant	141099	20.6	137.9	0	0	0			
1990	Baky Nagar	141100	12.1	21.5	0	0	0			
1991	Madna Khera	141101	0	61.4	0	0	0			
1992	Bamhau Peng	141102	0	154.7	0	0	0			
1993	Tidwary	141103	52.7	0	0	0	6			
1994	Mohiuddin Pur	141104	42.2	18.1	0	0	0			
1995	Parsa	141105	250	132.1	0	0	0			
1996	Gaundwa Patti Alampur	141106	0	51	0	0	0			
1997	Alampur	141107	0	60.2	0	0	0			
1998	Sagar Garhi	141108	0	118.5	0	0	0			
1999	Dera Kakemau	141109	240.2	145	0	0	0			
2000	Bilriya	141110	0	69	0	0	0			
2001	Narohiya	141111	0	0	0	0	100			
2002	Bamhau Aalm Shah	141112	0	0	0	0	250			
2003	Tikara Khurd	141113	0	0	0	0	13			
2004	Kirra	141114	0	0	0	0	255			
2005	Rekwar Khera	141115	0	75.9	0	0	0			
2006	Katiyar	141116	0	48.1	0	0	0			
2007	Ram Madarpur	141117	0	253.9	0	0	0			
2008	Jajupur	141118	0	705.1	0	0	0			
2009	Manghaon	141119	0	251.5	0	0	0			
2010	Kouronndh	141120	0	436.8	0	0	0			
2011	Shyam Das Pur	141121	12.4	296.8	2.5	0	0			
2012	Kaudiya	141122	0	554.2	0	0	0			
2013	Andhpur	141123	0	19.2	0	0	0			
2014	Laudhora	141124	0	79.5	0	0	0			
2015	Gondwa Patti Atrauly	141125	57.4	0	0	0	0			
2016	Atrauly	141126	268.5	317.6	0	0	0			
2017	Jhanjholy	141127	0	36.8	0	0	0			
2018	Mahmdapur	141128	0	48.8	0	0	0			
2019	Jakhwa	141129	0	68.9	0	0	0			
2020	Sikandarpur	141130	0	369.7	0	0	0			

**Census of India 2011- Village Directory**

Amenities and Land use ( As in 2009 )

Sr.No.	Name village	Location code no.	Total area of the village ( in hectares rounded up to one decimal place)	Total population ( 2011 census )	Number of households (2011 census)	Number of educational amenities available. (If not available within the village , the distance range code viz; a for < 5 Kms, b for 5-10 Kms and c for 10+ kms of nearest place where facility is available is given).													
1	2	3	4	5	6	7	8	9	10	11	12	13	14	15	16	17	18	19	20
						Pre-Primary school (PP)	Primary school (P)	Middle school (M)	Secondary School (S)	Senior Secondary school (SS)	Degree college of arts, science & commerce (ASC)	Engineering college(EC)	Medical college (MC)	Management institute (MI)	Polytechnic (Pt)	Vocational training school /ITI	Non-formal training centre (NFTC)	Special school for disabled (SSD)	Others (specify)

**Name of District:-Hardoi (0155)**

**Name of CD Block:-Bharawan (277)**

2021	Bharawan	141131	1045.1	10443	1649	1	4	2	2	2	1	e	c	e	c	e	c	e	3	c
2022	Dula Nagar	141132	347.6	1307	226		2	a	b	b	c	c	c	e	e	e	e	e	e	e
2023	Lalpur	141133	171.6	669	128	a		1	b	b	b	e	e	e	e	e	e	e	e	e
2024	Banjara	141134	158.2	945	169	b	1	a	b	b	b	e	e	e	e	e	e	e	e	e
2025	Gherwa	141135	35	967	161	b	1	a	1	b	b	c	e	e	e	e	e	e	e	e
2026	Seayapur	141136	299.4	2675	429	b	2	a	a	a	b	e	e	e	e	e	e	e	e	e
2027	Bany	141137	234.8	1771	308	1	1	1	1	b	e	e	e	e	e	e	e	e	e	e
2028	Khasraul	141138	440.8	3338	630	c	3	1	a	a	b	c	e	e	e	e	b	e	e	e
2029	Danda	141139	164.8	1446	240	c	1	a	a	a	b	e	e	e	e	e	e	e	e	e
2030	Mahuwa Danda	141140	297	1935	292	b	1	a	b	b	e	e	e	e	e	e	e	e	e	e
2031	Bengalpur	141141	226	1170	198	c	2	a	b	b	e	c	e	e	e	e	e	e	e	e
2032	Kukura	141142	422.8	3035	512	1	2	1	a	a	b	e	c	e	e	e	e	e	e	e
2033	Koyal	141143	376.2	2153	378	b	3	1	a	a	a	e	c	e	e	e	e	e	e	e
2034	Atwa Urf Madho Nagar	141144	73.6	573	92	b	a	a	a	a	b	e	c	e	e	e	e	e	e	e
2035	Etanjia	141145	309.9	1820	317	b	1	1	b	b	e	e	e	e	e	e	e	e	e	e
2036	Shivpur	141146	48.5	552	96	b	a	a	a	a	b	e	c	e	e	e	e	e	e	e
2037	Paharpur	141147	148.1	1260	355	b	1	a	a	a	b	e	c	e	e	e	e	e	e	e
2038	Neoa Khera	141148	52.1	371	108		a	e	e	e	e	e	e	e	e	e	e	e	e	e
2039	Bindraban	141149	318	2094	351		2	b	b	b	e	e	e	e	e	e	e	e	e	e
2040	Pawaya	141150	549	2658	464	e	2	1	b	b	e	e	e	e	e	e	e	e	e	e
2041	Hadha	141151	202.3	1247	181	b	1	1	b	b	e	c	e	e	e	e	e	e	e	e
2042	Chattha	141152	179	1372	253	a	1	1	b	b	e	c	e	e	e	e	e	e	e	e
2043	Rampur	141153	196	1234	234	b	1	a	a	a	e	e	e	e	e	e	e	e	e	e
2044	Jamunpur	141154	114.3	683	119	c	1	a	b	b	e	c	e	e	e	e	e	e	e	e
2045	Pipargan	141155	691	6287	1108	b	2	1	1	b	e	e	e	e	e	e	e	e	e	e
2046	Hayatganj	141156	166.2	2141	337	b	2	a	b	b	e	e	e	e	e	e	e	e	e	e
2047	Majhgawan	141157	207.4	1554	354	c	1	b	a	c	e	e	e	e	e	e	e	e	e	e
2048	Aura Patty	141158	25.3	385	70	b	a	a	b	b	e	c	e	e	e	e	e	e	e	e
2049	Rudaul	141159	67.8	628	98	b	1	a	b	a	e	e	e	e	e	e	b	e	e	e
2050	Newada Bijay	141160	219.1	2181	361	b	3	b		b	e	e	e	e	b	e	e	e	e	e
2051	Gomdwa Khem	141161	163.4	1364	221	c	1	b	a	e	c	e	e	e	e	e	e	e	e	e
2052	Purwa Atwa	141162	100.8	936	172	b	1	a	a	b	e	e	e	e	e	e	e	e	e	e
2053	Bakwa	141163	211.8	1798	319	e	1	a	b	b	e	e	e	e	e	e	e	e	e	e
2054	Sanda Dakhlor	141164	548.3	3202	789	b	3	1	b	b	b	e	c	e	e	b	e	e	e	e
2055	Usra	141165	98.4	655	89	e	1	1	b		1	e	c	e	e	e	e	e	e	e
2056	Suagada	141166	89.9	746	116	e	1	b	a	e	e	e	e	e	e	e	e	e	e	e
2057	Hirapur Goteya	141167	129.2	1130	195	e	1	b	a	b	e	c	e	e	e	e	e	e	e	e
2058	Mawaya	141168	72.7	501	77	e	1	1	b	b	e	e	e	e	e	e	e	e	e	e
2059	Terwa	141169	230	931	163	b	1	a	b	b	b	e	c	e	e	b	e	e	e	e
2060	Chawan	141170	763.7	4064	732	b	4	1	2	1	b	e	c	e	e	e	e	e	e	e
2061	Bhatpur	141171	1649.6	7167	1417		2	1	c											
2062	Hajipur	141172	234	1118	209	b	1	a	b	b	b	e	c	e	e	e	b	e	e	e
2063	Pipri Narayanpur	141173	405.8	1264	200	c	1	b	b	e	c	e	c	e	e	e	e	e	e	e
2064	Katky	141174	104.5	205	41	c		1	e	e	c	e	e	e	e	e	e	e	e	e
2065	Katka	141175	283.5	1272	209	e	1	1	e	b	e	e	e	e	e	e	e	e	e	e
2066	Babhhuwa	141176	131.3	688	116	c	1	a	b	b	e	c	e	e	e	e	e	e	e	e
2067	Mahsua	141177	130.6	611	112	c	1	a	b	b	e	c	e	e	e	e	e	e	e	e
2068	Mahitha	141178	508.9	2471	692	c	2	1	b	b	e	e	e	e	e	e	e	e	e	e
2069	Deokally	141179	166.4	644	122	c	1	b	b	b	e	c	e	e	e	e	e	e	e	e
2070	Auma	141180	239.9	1000	167	c	1	a	e	b	e	c	e	e	e	e	e	e	e	e
<b>Block T O T A L :</b>			<b>29864.1</b>	<b>188101</b>	<b>35082</b>	<b>8</b>	<b>127</b>	<b>54</b>	<b>18</b>	<b>11</b>	<b>6</b>	<b>0</b>	<b>0</b>	<b>0</b>	<b>1</b>	<b>0</b>	<b>6</b>	<b>2</b>	<b>2</b>	
<b>District T O T A L :</b>			<b>593369.9</b>	<b>3551039</b>	<b>638627</b>	<b>253</b>	<b>2580</b>	<b>1169</b>	<b>357</b>	<b>186</b>	<b>82</b>	<b>0</b>	<b>0</b>	<b>0</b>	<b>0</b>	<b>4</b>	<b>4</b>	<b>40</b>	<b>10</b>	<b>5</b>

**Census of India 2011- Village Directory**  
Amenities and Land use ( As in 2009 )

Sl. No.	Name village	Location code no.	Number of Medical Amenities available. (If not available within the village, the distance range code viz; a for < 5 Kms, b for 5-10 Kms and c for 10+ kms of nearest place where facility is available is given).										Number of Non-Government Medical Amenities available.								Availability of drinking water - Yes / No							
			Community health centre (CHC)	Primary health centre (PHC)	Primary health sub centre (PHS)	Maternity and child welfare centre (MCWC)	T.B. clinic (TBC)	Hospital-allopathic (HA)	Hospital-alternative medicine (HO)	Dispensary (D)	Veterinary hospital (VH)	Mobile health clinic (MHC)	Family welfare centre (FWC)	Charitable non Govt. hospital/Nursing home.	Medical practitioner with MBBS Degree	Medical practitioner with other degree	Medical practitioner with no degree	Traditional practitioner and faith healer.	Medicine Shop	Others	Tap water (Treated/Untreated)	Well water (Covered / Uncovered well)	Hand Pump	Tube wells / Bore well	Spring	River / Canal	Tank / Pond / Lake	Others
1	2	3	21	22	23	24	25	26	27	28	29	30	31	32	33	34	35	36	37	38	39	40	41	42	43	44	45	46

**Name of District- Hardoi (0155)**

**Name of CD Block:-Bharawan (277)**

2021	Bharawan	141131	1	e	1	1	1	c	c	c	c	c	1	0	0	1	4	2	5	0	Yes	Yes	Yes	Yes	No	No	No	No
2022	Dula Nagar	141132	c	b	b	b	c	c	b	b	b	b	b	0	0	0	0	0	0	0	0	Yes	Yes	Yes	No	No	No	No
2023	Lalpur	141133	c	b	b	b	c	c	b	b	b	b	b	0	0	0	0	0	0	0	0	Yes	Yes	Yes	No	No	No	Yes
2024	Banjara	141134	c	b	b	b	e	c	b	b	b	b	b	0	0	0	0	0	0	0	0	Yes	Yes	Yes	No	No	No	No
2025	Gherwa	141135	c	b	b	b	c	c	b	b	b	b	b	0	0	0	0	0	0	0	0	Yes	Yes	Yes	Yes	No	No	Yes
2026	Seayapur	141136	c	b	b	b	c	c	b	b	a	b	b	0	0	0	0	0	0	0	0	Yes	Yes	Yes	No	No	Yes	Yes
2027	Bany	141137	c	a	a	a	e	c	c	c	b	a	0	0	0	0	0	0	0	0	0	Yes	Yes	Yes	Yes	No	Yes	Yes
2028	Khasraul	141138	a	a	a	a	a	a	a	a	a	a	0	0	0	1	0	0	0	0	0	Yes	Yes	Yes	No	No	Yes	Yes
2029	Danda	141139	c	a	a	a	c	c	c	b	b	c	a	0	0	0	0	0	0	0	0	Yes	Yes	Yes	Yes	No	Yes	Yes
2030	Mahuwa Danda	141140	b	b	b	b	e	c	c	c	b	b	0	0	0	0	0	0	0	0	0	Yes	Yes	Yes	No	No	Yes	No
2031	Bengalpur	141141	e	e	e	e	e	e	e	e	e	e	0	0	0	0	0	0	0	0	0	Yes	Yes	Yes	No	No	Yes	No
2032	Kukura	141142	c	b	b	b	c	c	b	b	b	b	b	0	0	0	0	0	0	0	0	Yes	Yes	Yes	No	No	No	Yes
2033	Koyal	141143	c	b	b	b	e	c	b	c	b	b	b	0	0	0	0	0	0	0	0	Yes	Yes	Yes	No	No	No	Yes
2034	Atwa Urf Madho Nagar	141144	e	b	b	b	e	c	b	e	b	b	b	0	0	0	0	0	0	0	0	Yes	Yes	Yes	No	No	Yes	No
2035	Etaunja	141145					1	1	1	1	1	1	0	0	0	0	0	1	0	0	0	Yes	Yes	Yes	Yes	No	No	Yes
2036	Shivpur	141146	c	b	b	b	e	c	b	c	b	b	b	0	0	0	0	0	0	0	0	Yes	Yes	Yes	No	No	No	No
2037	Paharpur	141147	e	b	b	b	e	c	b	e	b	b	b	0	0	0	0	0	0	0	0	Yes	Yes	Yes	No	No	No	No
2038	Neoa Khera	141148	b	b	b	c	e	c	e	b	c	c	e	0	0	0	0	0	0	0	0	Yes	Yes	Yes	No	No	No	Yes
2039	Bindraban	141149	e	e	e	e	e	e	e	e	e	e	0	0	0	0	0	0	0	0	0	Yes	Yes	Yes	Yes	No	No	Yes
2040	Pawaya	141150	e	e	c	b	e	e	e	e	e	e	0	0	0	0	0	0	0	0	0	Yes	Yes	Yes	Yes	No	No	Yes
2041	Hadha	141151	e	c	b	b	c	c	b	b	b	b	c	0	0	0	0	1	0	0	0	Yes	Yes	Yes	Yes	No	No	Yes
2042	Chattha	141152					1	1	2	2	1	1	0	0	0	0	0	0	0	0	0	Yes	Yes	Yes	Yes	No	No	No
2043	Rampur	141153					1	1	1	1	1	1	0	0	0	0	0	0	0	0	0	Yes	Yes	Yes	Yes	No	No	Yes
2044	Jamunpur	141154	e	b	b	b	c	c	e	c	c	c	b	0	0	0	0	0	0	0	0	Yes	Yes	Yes	Yes	No	Yes	Yes
2045	Pipargao	141155	e	b	b	b	e	e	c	b	b	b	0	0	0	0	0	2	0	0	0	Yes	Yes	Yes	No	No	No	No
2046	Hayatganj	141156	b	b	b	b	e	c	e	c	b	b	0	0	0	0	0	0	0	0	0	Yes	Yes	Yes	No	No	No	No
2047	Majhgawan	141157	e	c	e	e	e	e	e	e	e	e	0	0	0	0	0	0	0	0	0	Yes	Yes	Yes	No	No	Yes	Yes
2048	Aura Patty	141158	e	b	b	b	e	c	e	c	b	b	b	0	0	0	0	0	0	0	0	Yes	Yes	Yes	No	No	No	No
2049	Rudauly	141159	c	b	b	b	e	c	b	e	b	c	b	0	0	0	0	0	0	0	0	Yes	Yes	Yes	No	No	Yes	Yes
2050	Newada Bijay	141160	e	b	b	b	e	e	b	c	b	c	b	0	0	0	0	0	0	0	0	Yes	Yes	Yes	No	No	No	Yes
2051	Gomdwa Khem	141161	e	c	e	c	e	c	e	c	c	c	0	0	0	0	0	0	0	0	0	Yes	Yes	Yes	No	No	Yes	Yes
2052	Purwa Atwa	141162	c	b	b	b	e	c	e	c	b	c	b	0	0	0	0	0	0	0	0	Yes	Yes	Yes	No	No	No	No
2053	Bakwa	141163	e	b	b	b	e	e	e	e	e	c	b	0	0	0	0	0	0	0	0	Yes	Yes	Yes	Yes	No	No	Yes
2054	Sanda Dakhor	141164	c	b	b	b	c	c	e	c	b	c	b	0	0	0	0	0	0	0	0	Yes	Yes	Yes	Yes	No	No	Yes
2055	Ustha	141165	c	b	b	b	e	c	e	c	e	c	b	0	0	0	0	0	0	0	0	Yes	Yes	Yes	Yes	No	No	Yes
2056	Sugada	141166	e	e	c	e	e	e	e	e	e	c	e	0	0	0	0	0	0	0	0	Yes	Yes	Yes	No	No	Yes	Yes
2057	Hirapur Goteva	141167	e	e	e	e	e	e	e	e	e	e	0	0	0	0	0	0	0	0	0	Yes	Yes	Yes	No	No	Yes	Yes
2058	Mawariya	141168	c	b	b	b	e	c	e	e	e	c	b	0	0	0	0	0	0	0	0	Yes	Yes	Yes	Yes	No	Yes	Yes
2059	Terwa	141169	e	b	b	b	e	b	b	b	b	b	b	0	0	0	0	0	0	0	0	Yes	Yes	Yes	Yes	No	Yes	Yes
2060	Chawan	141170	c	b	b	b	e	c	b	b	b	b	b	0	0	0	0	0	0	0	0	Yes	Yes	Yes	No	No	No	Yes
2061	Bhatpur	141171	c	1									0	0	0	0	0	0	0	0	0	Yes	Yes	Yes	No	No	No	No
2062	Hajipur	141172	e	b	b	b	e	e	e	e	b	c	b	0	0	0	0	0	0	0	0	Yes	Yes	Yes	Yes	No	No	Yes
2063	Pipri Narayanpur	141173	e	c	e	e	e	e	e	e	e	e	0	0	0	0	0	0	0	0	0	Yes	Yes	Yes	No	No	No	Yes
2064	Katky	141174	e	c	e	e	e	e	e	e	e	e	0	0	0	0	0	0	0	0	0	Yes	Yes	Yes	No	No	No	Yes
2065	Katka	141175	e	c	e	e	e	e	e	e	e	c	0	0	0	0	0	0	0	0	0	Yes	Yes	Yes	No	No	Yes	Yes
2066	Bhabhuwa	141176	e	c	e	e	e	e	e	e	e	e	0	0	0	0	0	0	0	0	0	Yes	Yes	Yes	No	No	Yes	Yes
2067	Mahsuwa	141177	e	c	e	e	e	e	e	e	e	e	0	0	0	0	0	0	0	0	0	Yes	Yes	Yes	No	No	Yes	Yes
2068	Mahitha	141178	e	c	e	e	e	e	e	e	1	c	0	0	0	0	0	0	0	0	0	Yes	Yes	Yes	No	No	No	Yes
2069	Deokally	141179	e	c	e	e	e	e	e	e	a	b	c	0	0	0	0	0	0	0	0	Yes	Yes	Yes	No	No	Yes	Yes
2070	Auna	141180					1	1	2	1	1	1	0	0	0	0	0	0	0	0	0	Yes	Yes	Yes	Yes	No	No	No
<b>Block T O T A L :</b>			<b>1</b>	<b>2</b>	<b>1</b>	<b>1</b>	<b>8</b>	<b>8</b>	<b>12</b>	<b>10</b>	<b>9</b>	<b>7</b>	<b>1</b>	<b>0</b>	<b>1</b>	<b>3</b>	<b>5</b>	<b>7</b>	<b>10</b>	<b>0</b>	<b>97</b>	<b>97</b>	<b>97</b>	<b>46</b>	<b>0</b>	<b>33</b>	<b>72</b>	<b>1</b>
<b>District T O T A L :</b>			<b>18</b>	<b>33</b>	<b>16</b>	<b>15</b>	<b>36</b>	<b>42</b>	<b>68</b>	<b>54</b>	<b>76</b>	<b>25</b>	<b>14</b>	<b>74</b>	<b>139</b>	<b>202</b>	<b>461</b>	<b>356</b>	<b>346</b>	<b>38</b>	<b>1838</b>	<b>1859</b>	<b>1870</b>	<b>1001</b>	<b>14</b>	<b>536</b>	<b>1104</b>	<b>24</b>

**Census of India 2011- Village Directory**

Amenities and Land use ( As in 2009 )

Sr.No.	Name village	Location code no.	Availability of toilet & others Yes / No				Communication and transport facilities (If amenities available code -Yes is given except for Village Pin Code , If not available within the village , the distance range code viz; a for < 5 Kms, b for 5-10 Kms and c for 10+ kms of nearest place where facility is available is given).																
			Community toilet including bath.	Community toilet excluding bath.	Rural sanitary mart or sanitary hardware outlet available near the village.	Community bio-gas or recycle of waste for productive use.	Post office(PO)	Sub post office (SPO)	Post & Telegraph office (P&TO)	Village Pin Code	Telephones (Land lines)	Public call office (PCO)	Mobile phone coverage	Internet cafes/ Common service centre (CSC)	Private courier facility	Bus service (Public & Private)	Railway stations	Auto/Modified Autos	Taxis and Vans	Tractors	Cycle-pulled rickshaws(Manual & Machine driven)	Carts driven by animals	Sea /River ferry service
1	2	3	47	48	49	50	51	52	53	54	55	56	57	58	59	60	61	62	63	64	65	66	67

Name of District:-Hardoi (0155)

Name of CD Block:-Bharawan (277)

2021	Bharawan	141131	No	No	No	No	Yes	a	c	241202	Yes	Yes	Yes	Yes	e	Yes	c	b	Yes	Yes	Yes	Yes	Yes	a
2022	Dula Nagar	141132	No	No	No	No	b	a	c		c	Yes	Yes	c	c	b	c	b	b	Yes	b	Yes	Yes	a
2023	Lalpur	141133	No	No	No	No	b	a	c		c		Yes	c	e	b	c	b	b	Yes	b	Yes	Yes	a
2024	Banjara	141134	No	No	No	No	b	a	c		c	Yes	Yes	e	e	b	c	b	b	Yes	b	Yes	Yes	a
2025	Gherwa	141135	No	No	No	No	b	a	b		c		Yes	c	c		c	b	b	Yes	b	Yes	Yes	a
2026	Seayapur	141136	No	No	No	No	a	a	c	241202	c		Yes	Yes	e	a	c	a	a	Yes	a	Yes	Yes	
2027	Bany	141137	No	No	No	No	e	Yes	c	241202	a	a	Yes	e	e	a	e	b	b	Yes	Yes	Yes	Yes	
2028	Khasraul	141138	No	No	No	No	a	a	c	241202	Yes	Yes	Yes	Yes	c	Yes	c	Yes	Yes	Yes	Yes	Yes	Yes	b
2029	Danda	141139	No	No	No	No	b	b	c	241202	a	a	Yes	b	c	a	c	a	b	Yes		Yes	Yes	
2030	Mahuwa Danda	141140	No	No	No	No	a	a	c		c	a	Yes	e	a	a	e	a	a		Yes	Yes	Yes	
2031	Bengalpur	141141	No	No	No	No	a	a	c		b	b	Yes	b	c	b	c	b	b	Yes	Yes	Yes	Yes	a
2032	Kukura	141142	No	No	No	No	b	b	c	241202	c		Yes	Yes	c	a	c	a	a	Yes	a	Yes	Yes	
2033	Koyal	141143	No	No	No	No	b	a	c	241202	c		Yes	Yes	e	a	c	a	a	Yes	a	Yes	Yes	
2034	Atwa Urf Madho Nagar	141144	No	No	No	No	b	a	c	241202	c	Yes	Yes	e	e	a	e	a	a	Yes	a	Yes	Yes	a
2035	Etaunja	141145	No	No	No	No	e	b	c		b	c	Yes	b	c	b	c	b	b	b	b	Yes	Yes	c
2036	Shivpur	141146	No	No	No	No	b	a	c	241202	c	Yes	Yes	c	c	b	c	b	b	Yes	b	Yes	Yes	
2037	Paharpur	141147	No	No	No	No	b	a	c	241202	c		Yes	e	e	a	e	a	a	Yes	a	Yes	Yes	
2038	Neoa Khara	141148	No	No	No	No	a	a	c		e		Yes	c	c	b	c	a	a	Yes	Yes	Yes	Yes	a
2039	Bindrabani	141149	No	No	No	No	a	a	c		a	c	Yes	Yes	e	b	c	b	b	Yes	Yes	Yes	Yes	c
2040	Pawaya	141150	No	No	No	No	b	Yes	c		c	e	Yes	Yes	e	b	e	a	a	Yes	Yes	Yes	Yes	
2041	Hadha	141151	No	No	No	No	b	b	c		b	c	Yes	c	c	b	c	b	b	Yes		Yes	Yes	c
2042	Chattha	141152	No	No	No	No	e	b	c		b	b	Yes	c	e	b	c	c	c		Yes	Yes	Yes	c
2043	Rampur	141153	No	No	No	No	b	b	c		b	b	Yes	b	e	b	c	b	b	b	b	Yes	Yes	c
2044	Jamunpur	141154	No	No	No	No	c	a	c		b	b	Yes	c	c	b	c	b	b	Yes		a	b	
2045	Pipargao	141155	No	No	No	No	Yes	a	c		c	c	Yes	Yes	e	a	c	b	a	Yes	Yes	Yes	Yes	
2046	Hayatganj	141156	No	No	No	No	a	a	c		c	a	Yes	Yes	e	a	c	a	a	Yes	Yes	Yes	Yes	
2047	Majhgawan	141157	No	No	No	No	a	a	c		a	a	Yes	a	c	a	c	a	a	Yes	Yes	Yes	Yes	b
2048	Aura Patti	141158	No	No	No	No	e	a	c		c	c	Yes	c	e	a	c	c	c	Yes	Yes	Yes	Yes	
2049	Rudauly	141159	No	No	No	No	e	a	c		c	c	Yes	e	e	Yes	e	b	b	Yes	Yes	Yes	Yes	
2050	Newada Bijay	141160	No	No	No	No	e	Yes	c	241202	c		Yes	Yes	e	Yes	c	b	b	Yes		Yes	Yes	
2051	Gomdwa Khem	141161	No	No	No	No	a	a	c		a	a	Yes	a	c	a	c	a	a	Yes	Yes	Yes	Yes	b
2052	Purwa Atwa	141162	No	No	No	No	e	a	c		c	a	Yes	e	e	a	c	e	c	Yes		Yes	Yes	
2053	Bakwa	141163	No	No	No	No	e	a	a		a	a	Yes	e	e	a	e	b	b	Yes		b	b	
2054	Sanda Dakhtor	141164	No	No	No	No	e	a	a		a	a	Yes	Yes	e	a	c	b	b	Yes		b	b	
2055	Usha	141165	No	No	No	No	e	a	c		b	b	Yes	c	c	b	c	b	b	Yes		b	b	
2056	Suagada	141166	No	No	No	No	a	a	c		a	a	Yes	a	e	a	e	a	a	Yes	Yes	Yes	Yes	b
2057	Hirapur Goteya	141167	No	No	No	No	a	a	c		b	b	Yes	b	e	b	c	b	b	Yes	Yes	Yes	Yes	b
2058	Mawarya	141168	No	No	No	No	e	a	c		b	b	Yes	e	e	b	c	b	b	Yes	Yes	Yes	Yes	b
2059	Terwa	141169	No	No	No	No	e	a	b		b	b	Yes	e	e	b	e	b	b	Yes		Yes	Yes	
2060	Chawan	141170	No	No	No	No	b	Yes	c	241202	Yes	Yes	Yes	c	Yes	c	b	b	Yes	b	Yes	b	Yes	
2061	Bhatpur	141171	No	No	No	No		Yes	c	241202			Yes	Yes	Yes	Yes	c	b	Yes	Yes	Yes	Yes	Yes	
2062	Hajipur	141172	No	No	No	No	e	a	c		c	b	Yes	e	e	a	e	b	b	Yes		Yes	Yes	
2063	Pipri Narayanpur	141173	No	No	No	No	b	b	c		c	b	Yes	c	c	b	c	b	b		Yes	Yes	Yes	
2064	Katky	141174	No	No	No	No	b	b	c		b	b	Yes	b	c	b	b	b	b	Yes	Yes	Yes	Yes	
2065	Katka	141175	No	No	No	No	b	b	c		b	b	Yes	b	e	b	b	b	b	Yes	Yes	Yes	Yes	Yes
2066	Bhabhuwa	141176	No	No	No	No	a	a	c		b	b	Yes	b	c	a	b	b	b	Yes	Yes	Yes	Yes	a
2067	Mahsuwa	141177	No	No	No	No	a	a	c		b	b	Yes	b	e	b	b	b	b	Yes	Yes	Yes	Yes	a
2068	Mahitha	141178	No	No	No	No	Yes	b	c		b	b	Yes	Yes	e	b	e	b	b	b	b	a		
2069	Deokally	141179	No	No	No	No	b	b	c		b	b	Yes	c	c	b	c	b	b	b	b			
2070	Auna	141180	No	No	No	No	e	c	c		c	c	Yes	c	c	c	c	c	c	c	c	a		
<b>Block T O T A L :</b>			<b>0</b>	<b>1</b>	<b>0</b>	<b>0</b>	<b>4</b>	<b>12</b>	<b>1</b>	<b>41</b>	<b>8</b>	<b>13</b>	<b>96</b>	<b>32</b>	<b>0</b>	<b>13</b>	<b>0</b>	<b>2</b>	<b>8</b>	<b>72</b>	<b>27</b>	<b>80</b>	<b>2</b>	
<b>District T O T A L :</b>			<b>16</b>	<b>33</b>	<b>61</b>	<b>17</b>	<b>50</b>	<b>248</b>	<b>17</b>	<b>466</b>	<b>291</b>	<b>172</b>	<b>1829</b>	<b>638</b>	<b>27</b>	<b>291</b>	<b>48</b>	<b>122</b>	<b>285</b>	<b>1200</b>	<b>561</b>	<b>1591</b>	<b>71</b>	



**Census of India 2011- Village Directory**

**Amenities and Land use ( As in 2009 )**

Sr.No.	Name village	Location code no.	Village connected to highways,village roads, banks & credit societies (If amenities available code -Yes is given, If not available within the village , the distance range code viz; a for < 5 Kms, b for 5-10 Kms and c for 10+ kms of nearest place where facility is available is given).																Availability of miscellaneous facilities (If amenities available code -Yes is given, If not available within the village , the distance range code viz; a for < 5 Kms, b for 5-10 Kms and c for 10+ kms of nearest place where facility is available is given).															
			Connected to national highway(NH)	Connected to state highway(SH)	Connected to major district road (MDR)	Connected to others district road	Pucca roads	Kutcha roads	Water bounded macadam(WBM) roads	Navigable waterway (river/canal)(NW)	Footpaths (FP)	Commercial & Co-operative Banks	ATM	Agricultural Credit Societies	Self-Help Group (SHG)	Public distribution system (PDS) shop	Mandis / Regular market	Weekly Haat	Agricultural marketing society	Integrated Child Development Scheme (Nutritional Centres)	Anganwadi Centre (Nutritional Centres)	Others (Nutritional Centres)	ASHA (Accredited Social Health Activist)											
1			68	69	70	71	72	73	74	75	76	77	78	79	80	81	82	83	84	85	86	87	88											

**Name of District-Hardoi (0155)**

**Name of CD Block-Bharawan (277)**

2021	Bharawan	141131	c	c	Yes	Yes	Yes	Yes	Yes	Yes	Yes	b	c	Yes	Yes	Yes	c	Yes	c	c	Yes	Yes	Yes
2022	Dula Nagar	141132	c	c	c		a	a	a	Yes	b	c	c	Yes	Yes	c	Yes	c	Yes	Yes	Yes	Yes	Yes
2023	Lalpur	141133	c	c	c		a	Yes	a	a	Yes	b	c	c	Yes	a	c	a	c	Yes	Yes	Yes	Yes
2024	Banjara	141134	c	c	c	Yes	Yes	Yes	Yes	a	Yes	b	c	c	Yes	a	Yes	Yes	c	Yes	Yes	Yes	Yes
2025	Gherwa	141135	c	c	c	Yes	Yes	Yes	Yes	a	Yes	b	c	c	Yes	Yes	Yes	c	Yes	Yes	Yes	Yes	Yes
2026	Seayapur	141136	c	a	c	Yes	Yes	Yes	Yes	Yes	Yes	a	c	c	Yes	Yes	c	a	c	Yes	a	Yes	Yes
2027	Bany	141137	c	a	a	a	a	Yes			Yes	c	c	c	Yes	Yes	c	a	c	c	Yes	Yes	Yes
2028	Khasraul	141138	c	Yes	Yes	Yes	Yes	Yes	Yes	b	Yes	a	c		Yes	Yes	c	Yes	c	Yes	Yes	Yes	Yes
2029	Danda	141139	c	a	a	a		Yes				c	c	c	Yes	Yes	c	a	c	c	Yes	Yes	Yes
2030	Mahuwa Danda	141140	c	c	c	a	a	Yes	a		Yes	b	c	Yes	Yes	Yes	c	a	c	c	Yes	Yes	Yes
2031	Bengalpur	141141	c	b	b	Yes	b	Yes	b	Yes	Yes	b	c	c	Yes	Yes	c	Yes	c	c	Yes	Yes	Yes
2032	Kukura	141142	c	c	c	Yes	Yes	Yes	Yes	Yes	Yes	a	c	c	Yes	Yes	c	Yes	c	Yes	Yes	Yes	Yes
2033	Koyal	141143	c	a	c	Yes	Yes	Yes	Yes	Yes	Yes	a	c	a	Yes	Yes	c	a	c	c	Yes	Yes	Yes
2034	Atwa Urf Madho Nagar	141144	c	a	c	a	a	Yes	Yes	Yes	Yes	a	c	a	Yes	a	c	a	c	c	Yes	Yes	Yes
2035	Etaunja	141145	c	c	b	b	Yes	Yes	Yes	Yes	Yes	b	c	c	Yes	Yes	b	b	Yes	Yes	Yes	Yes	Yes
2036	Shivpary	141146	c	b	c	a	a	Yes	Yes	Yes	Yes	a	c	a	a	a	c	a	c	c	Yes	Yes	Yes
2037	Paharpur	141147	c	c	c	a	Yes	Yes	Yes	Yes	a	c	c	Yes	Yes	a	c	a	c	c	Yes	Yes	Yes
2038	Neoa Khera	141148	b	Yes	Yes	b	Yes	Yes	a	Yes	a	a	c	b	b	a	a	a	c	c	Yes	Yes	Yes
2039	Bindraban	141149	c	a	Yes	c	Yes	Yes	a	Yes	a	Yes	c	Yes	Yes	Yes	c	a	c	c	Yes	Yes	Yes
2040	Pawaya	141150	c	Yes	Yes	b	Yes	Yes	a	Yes	a	Yes	c	Yes	Yes	Yes	Yes	c	b	Yes	Yes	Yes	Yes
2041	Hadha	141151	c	c	b	b	a	Yes	Yes	b		b	c	c	Yes	Yes	b	b	Yes	Yes	Yes	Yes	Yes
2042	Chattha	141152	c	c	b	b	a	Yes	Yes	Yes	b	a	c	c	Yes	Yes	a	a	Yes	Yes	Yes	Yes	Yes
2043	Rampur	141153	c	c	b	b	b	Yes	Yes	b		b	c	c	Yes	Yes	b	b	b	b	Yes	Yes	Yes
2044	Jamunipur	141154	c	c	b	b	b	Yes		Yes	Yes	c	c	c	c	Yes	c	b	c	c	Yes	Yes	Yes
2045	Pipargaon	141155	c	c		Yes	Yes	Yes			Yes	a	c	a	Yes	Yes	Yes	Yes	c	Yes	Yes	Yes	Yes
2046	Hayatganj	141156	c	c	c	a	a	Yes	a		Yes	b	c	Yes	Yes	Yes	c	a	c	c	Yes	Yes	Yes
2047	Majhawan	141157	c	a	a	Yes	Yes	Yes	b	b	Yes	c	c	c	Yes	a	c	a	c	c	Yes	Yes	c
2048	Aura Patty	141158	c	c	a	a	a				Yes	a	c	a	Yes	a	c	a	c	b	Yes	Yes	Yes
2049	Rudauly	141159	c	c	Yes	Yes	Yes	Yes			Yes	a	c	a	Yes	Yes	Yes	Yes	b	Yes	Yes	Yes	Yes
2050	Newada Bijay	141160	c	c	Yes	Yes	a	Yes	a		Yes	Yes	c	Yes	Yes	Yes	a	Yes	c	b	Yes	Yes	Yes
2051	Gonnda Khem	141161	c	a	a	Yes	Yes	Yes	a	b	Yes	c	c	c	Yes	Yes	c	a	c	c	Yes	Yes	Yes
2052	Purwa Atwa	141162	c	c	c	Yes	a	Yes			Yes	a	c	a	Yes	Yes	c	a	c	b	Yes	Yes	Yes
2053	Bakwa	141163	c	c	a	a	Yes	Yes		b	Yes	c	c	c	c	a	c	a	c	Yes	Yes	Yes	Yes
2054	Sanda Dakhlor	141164	c	c	a	a	a	Yes		b	Yes	c	c	c	c	Yes	c	a	c	c	Yes	Yes	Yes
2055	Usrha	141165	c	c	b	b	b	Yes	a		Yes	c	c	c	c	a	c	b	c	Yes	Yes	Yes	Yes
2056	Suagada	141166	c	a	a	Yes	Yes	Yes	b	b	Yes	a	c	a	Yes	c	a	c	c	Yes	Yes	Yes	Yes
2057	Hirapur Goteya	141167	c	b	b	Yes	Yes	Yes	b	b	Yes	b	c	c	Yes	a	c	a	c	c	Yes	Yes	Yes
2058	Mawaiya	141168	c	c	b	b	b	a		Yes	Yes	c	c	c	c	Yes	c	b	c	c	a	Yes	a
2059	Terwa	141169	c	c	c	a	a	a	a		Yes	b	c	b	Yes	Yes	c	a	c	Yes	Yes	Yes	Yes
2060	Chawan	141170	c	Yes	c	Yes	Yes	Yes	Yes	b	Yes	b	c	c	Yes	Yes	c	Yes	c	Yes	Yes	Yes	Yes
2061	Bhatpur	141171			Yes			Yes			Yes	c	c	Yes	Yes	Yes	Yes	Yes	Yes	Yes	Yes	Yes	Yes
2062	Hajipur	141172	c	c	c	Yes	Yes	Yes			Yes	a	c	a	Yes	a	c	a	c	c	Yes	Yes	Yes
2063	Pipri Narayanpur	141173	b	c	c	b	b	Yes	a		Yes	c	c	Yes	Yes	Yes	c	b	b	c	Yes	Yes	Yes
2064	Katky	141174	b	Yes	Yes	b	a	Yes	b	a	b	b	c	c	b	a	b	a	c	c	a	Yes	Yes
2065	Katka	141175	b	Yes	Yes	b	Yes	Yes	b	Yes	b	b	c	c	Yes	Yes	b	a	c	c	Yes	Yes	Yes
2066	Bhabhuwa	141176	b	a	a	a	a	Yes	a		a	c	c	a	Yes	a	a	a	c	c	Yes	Yes	Yes
2067	Mahsuwa	141177	c	b	b	a	a	Yes	a	b	b	b	c	c	a	Yes	c	a	c	c	Yes	Yes	Yes
2068	Mahitha	141178	b	Yes	Yes	b	Yes	Yes	c	c		b	c	c	Yes	Yes	b	b	c	c	Yes	Yes	Yes
2069	Deokally	141179	b	Yes	Yes	b	Yes	Yes	c	c		b	c	b	Yes	Yes	b	b	c	c	Yes	Yes	Yes
2070	Auna	141180	c	c	c	c	c	a	a	a	Yes	c	c	c	Yes	a	c	c	c	Yes	Yes	Yes	Yes
<b>Block T O T A L :</b>			<b>0</b>	<b>10</b>	<b>21</b>	<b>36</b>	<b>52</b>	<b>85</b>	<b>32</b>	<b>26</b>	<b>66</b>	<b>6</b>	<b>1</b>	<b>11</b>	<b>67</b>	<b>65</b>	<b>12</b>	<b>26</b>	<b>8</b>	<b>41</b>	<b>88</b>	<b>94</b>	<b>88</b>
<b>District T O T A L :</b>			<b>85</b>	<b>270</b>	<b>489</b>	<b>957</b>	<b>1175</b>	<b>1618</b>	<b>946</b>	<b>244</b>	<b>837</b>	<b>74</b>	<b>10</b>	<b>104</b>	<b>1396</b>	<b>1355</b>	<b>321</b>	<b>638</b>	<b>411</b>	<b>819</b>	<b>1669</b>	<b>1830</b>	<b>1685</b>

Sr. No.	Name village	Location code no.	Availability of miscellaneous facilities (If amenities available code -Yes is given, If not available within the village , the distance range code viz; a for < 5 Kms, b for 5-10 Kms and c for 10+ kms of nearest place where facility is available is given).														Availability of electricity (Yes/No)			
			Community centre with/without TV	Sports Field,	Sports Club / Recreation Centre	Cinema / Video Hall	Public Library	Public Reading Room	Newspaper Supply	Assembly Polling station	Birth & Death Registration Office	Power Supply for Domestic Use (ED)	Power Supply for Agricultural Use (EAG)	Power Supply for Commercial Use (EC)	Power Supply for All Uses (EA)					
1	2	3	89	90	91	92	93	94	95	96	97	98	99	100	101					

**Name of District:-Hardoi (0155)**

**Name of CD Block:-Bharawan (277)**

2021	Bharawan	141131	Yes	Yes	c	c	c	c	Yes	Yes	Yes	Yes	Yes	Yes	Yes
2022	Dula Nagar	141132	c	c	Yes	c	c	c	c	Yes	b	Yes	Yes	Yes	Yes
2023	Lalpur	141133	c	c	c	c	c	b	Yes	a	b	Yes	Yes	Yes	Yes
2024	Banjara	141134	c	c	c	c	c	c	c	Yes	b	Yes	Yes	Yes	Yes
2025	Gherwa	141135	c	Yes	Yes	c	c	c	c	Yes	b	Yes	Yes	Yes	Yes
2026	Seayapur	141136	c	Yes	a	c	c	c	a	Yes	a	Yes	Yes	Yes	Yes
2027	Bany	141137	c	c	c	c	c	c	a	Yes	a	Yes	Yes	Yes	Yes
2028	Khasraul	141138	c	c	c	c	c	Yes	Yes	c	Yes	Yes	Yes	Yes	Yes
2029	Danda	141139	c	c	c	c	c	c	a	Yes	a	Yes	Yes	Yes	Yes
2030	Mahuwa Danda	141140	c	c	c	Yes	c	c	a	Yes	b	Yes	Yes	Yes	Yes
2031	Bengalpur	141141	c	c	c	c	c	c	c	Yes	c	Yes	Yes	Yes	Yes
2032	Kukura	141142	c	Yes	Yes	c	c	c	Yes	Yes	b	Yes	Yes	Yes	Yes
2033	Koyal	141143	c	Yes	a	c	c	c	a	Yes	b	Yes	Yes	Yes	Yes
2034	Atwa Urf Madho Nagar	141144	c	e	a	c	e	c	a	a	b	Yes	Yes	Yes	Yes
2035	Etaunja	141145	c	c	c	c	c	c	c	Yes	b	Yes	Yes	Yes	Yes
2036	Shivpur	141146	c	a	a	c	c	c	a	a	b	Yes	Yes	Yes	Yes
2037	Paharpur	141147	c	e	a	c	e	c	Yes	Yes	b	Yes	Yes	Yes	Yes
2038	Neor Khera	141148	c	c	c	c	c	c	c	Yes	c	Yes	Yes	Yes	Yes
2039	Bindrabhan	141149	c	Yes	c	c	c	c	c	Yes	c	Yes	Yes	Yes	Yes
2040	Pawaya	141150	c	Yes	c	c	c	c	c	Yes	c	Yes	Yes	Yes	Yes
2041	Hadha	141151	c	c	c	c	c	c	c	Yes	b	Yes	Yes	Yes	Yes
2042	Chattha	141152	c	c	c	c	c	c	c	Yes	b	Yes	Yes	Yes	Yes
2043	Rampur	141153	c	c	c	c	c	c	c	Yes	b	Yes	Yes	Yes	Yes
2044	Jamunipur	141154	c	c	c	c	c	c	c	Yes	b	Yes	Yes	Yes	Yes
2045	Pipargaon	141155	c	Yes	c	c	c	c	c	Yes	b	Yes	Yes	Yes	Yes
2046	Hayatganj	141156	c	Yes	c	c	c	c	a	Yes	b	Yes	Yes	Yes	Yes
2047	Majhawan	141157	c	c	c	c	c	c	c	Yes	c	Yes	Yes	Yes	Yes
2048	Aura Patty	141158	Yes	a	c	c	c	c	c	a	b	No	No	No	No
2049	Rudaully	141159	Yes	c	c	c	c	c	c	Yes	b	Yes	Yes	Yes	Yes
2050	Newada Bijay	141160	a	c	c	c	c	c	c	Yes	b	Yes	Yes	Yes	Yes
2051	Gomdwa Khem	141161	c	c	c	c	c	c	c	Yes	c	Yes	Yes	Yes	Yes
2052	Purwa Atwa	141162	c	c	c	c	c	c	c	Yes	b	Yes	Yes	Yes	Yes
2053	Bakwa	141163	c	c	c	c	c	c	c	Yes	b	Yes	Yes	Yes	Yes
2054	Sandra Dakhlor	141164	c	c	c	c	c	c	c	Yes	b	Yes	Yes	Yes	Yes
2055	Usha	141165	c	c	c	c	c	c	c	Yes	b	Yes	Yes	Yes	Yes
2056	Sugada	141166	c	c	c	c	c	c	c	Yes	c	Yes	Yes	Yes	Yes
2057	Hirupur Goteya	141167	c	c	c	c	c	c	c	Yes	c	Yes	Yes	Yes	Yes
2058	Mawaiya	141168	c	c	c	c	c	c	c	Yes	b	Yes	Yes	Yes	Yes
2059	Terwa	141169	c	c	c	c	c	c	b	Yes	b	Yes	Yes	Yes	Yes
2060	Chawan	141170	c	Yes	b	c	c	c	c	Yes	b	Yes	Yes	Yes	Yes
2061	Bhatpur	141171	Yes	Yes	Yes	Yes	Yes	Yes	Yes	Yes	Yes	Yes	Yes	Yes	Yes
2062	Hajipur	141172	c	c	c	c	c	c	b	Yes	b	Yes	Yes	Yes	Yes
2063	Pipri Narayanpur	141173	c	c	c	c	c	c	b	Yes	c	Yes	Yes	Yes	Yes
2064	Katky	141174	c	c	c	c	c	c	c	Yes	c	Yes	Yes	Yes	Yes
2065	Katka	141175	c	c	c	c	c	c	c	Yes	c	Yes	Yes	Yes	Yes
2066	Bhabhuwa	141176	c	c	c	c	c	c	c	a	c	Yes	Yes	Yes	Yes
2067	Mahsuwa	141177	c	c	c	c	c	c	c	Yes	c	Yes	Yes	Yes	Yes
2068	Mahitha	141178	c	c	c	c	c	c	c	Yes	c	Yes	Yes	Yes	Yes
2069	Deokally	141179	c	c	c	c	c	c	c	Yes	c	Yes	Yes	Yes	Yes
2070	Auna	141180	c	a	c	c	c	c	c	Yes	c	Yes	Yes	Yes	Yes
<b>Block T O T A L :</b>			<b>10</b>	<b>22</b>	<b>6</b>	<b>2</b>	<b>4</b>	<b>4</b>	<b>15</b>	<b>82</b>	<b>7</b>	<b>96</b>	<b>96</b>	<b>96</b>	<b>96</b>
<b>District T O T A L :</b>			<b>507</b>	<b>375</b>	<b>363</b>	<b>262</b>	<b>390</b>	<b>417</b>	<b>644</b>	<b>1606</b>	<b>682</b>	<b>1844</b>	<b>1844</b>	<b>1844</b>	<b>1844</b>

**Census of India 2011- Village Directory**  
Amenities and Land use ( As in 2009 )

Sr.No.	Name village	Location code no.	Land Use												
			Nearest Town		Area under different types of land use ( in hectares rounded up to one decimal place)										
			Name	Distance range code i.e. a for < 5 Kms. b for 5-10 Kms and c for 10+ kms.	Forests	Area under Non-agricultural Uses	Barren and Un-cultivable land	Permanent Pastures and Other Grazing Lands	Land Under Miscellaneous Tree Crops etc.	Culturable Waste Land	Fallow lands other than current fallows	Current Fallows	Net Area Sown	Total Irrigated Land Area	Total Un-irrigated Land Area
1	2	3	102	103	104	105	106	107	108	109	110	111	112	113	114

**Name of District:-Hardoi (0155)**

**Name of CD Block:-Bharawan (277)**

2021	Bharawan	141131	SANDILA	c	1.6	121.7	2.7	3.8	65.2	1.2	75.8	11.7	761.5	761.5	0		
2022	Dula Nagar	141132			0.5	19.4	0	0.4	0	0.5	1.7	3.2	321.2	318.8	2.4		
2023	Lalpur	141133			0	15	0	0.3	0.7	0	0.7	0.4	154.5	152.6	2		
2024	Banjara	141134			0	16.4	0	1.4	2.5	0	0.4	1.7	135.8	133.6	2.2		
2025	Gherwa	141135			0	6.1	0	1.7	0.6	0.1	0	0.6	26	25.4	0.6		
2026	Seayapur	141136	SANDILA	c	0	15.3	14.4	2.6	0.4	0.7	0	3.6	262.4	239.6	22.8		
2027	Bany	141137	LUCKNOW	e	0.3	25.3	0.2	1.3	0	0	1.2	0	206.4	206.4	0		
2028	Khasraul	141138	LUCKNOW	e	0.7	52.7	0.4	2.1	0	0	5.4	0	379.5	379.5	0		
2029	Danda	141139	LUCKNOW	e	0	11.7	0	2.9	0	0.7	1.3	0	148.2	148.2	0		
2030	Mahuwa Danda	141140	SANDILA	e	0	22.4	0	2.5	10	0.2	12.2	1.2	248.4	248.4	0		
2031	Bengalpur	141141			0	26.4	25.1	0	16.2	0.4	19.5	16.2	122.2	90.4	31.9		
2032	Kukura	141142	SANDILA	c	0	16.9	32.3	1.5	3.2	4.7	0	14.3	349.9	279.9	70		
2033	Koyal	141143	SANDILA	e	2.5	15.6	19	0	0.8	4.8	0	0.4	333	266.4	66.6		
2034	Atwa Urf Madho Nagar	141144	SANDILA	e	0.2	2	3.6	7.4	0.4	0.4	0	0.4	59.2	47.4	11.8		
2035	Etaunja	141145		a	4.7	6.6	18.1	1.9	2.2	4.2	16	6.5	249.7	164.4	85.2		
2036	Shivpur	141146	SANDILA	c	0	2.1	1.3	0	1	0.9	0	0.8	42.3	33.9	8.5		
2037	Paharpur	141147	SADILA	e	0.2	3	10.9	12.2	3	3.3	0	0.6	115	92	23		
2038	Neoa Khera	141148			0.4	1	3	0.7	1.2	1	2.1	2.5	40.1	31.7	8.4		
2039	Bindraban	141149			1.1	8.5	34.7	4.1	1.1	46.9	7.6	3.2	211.7	175.4	36.3		
2040	Pawaya	141150			7.7	27.6	13.5	48.4	13.8	4.4	13.2	4.1	415.8	330.6	85.2		
2041	Hadha	141151			0	8	11.2	10.4	5.7	1.4	1.6	4.5	159.6	121.4	38.2		
2042	Chattha	141152			0	7.9	11.2	8.5	1.4	0.5	1.7	3.4	144.6	102.2	42.4		
2043	Rampur	141153			1.5	5.8	10.7	6.1	10.4	1.2	0	1	159.2	121	38.2		
2044	Jamunipur	141154	SANDILA	c	0	10.6	1.1	2.2	4	0	18.3	4	74	64.1	10		
2045	Pipargaon	141155	SANDILA	c	2	72.4	2	0	0	5.4	13	0	596.3	596.3	0		
2046	Hayatganj	141156			0	23.6	0	0	4.3	0.8	2.3	0.7	136.5	136.5	0		
2047	Majhgawan	141157			0	14.5	30.6	0	0.1	4	25.8	4.2	128.3	98.6	29.7		
2048	Aura Patty	141158	SANDILA	c	0.2	3.1	0	0	0	0	0.3	0	21.7	21.7	0		
2049	Rudauli	141159	SANDILA	e	0.5	10.5	0	0.5	0	0.4	0.6	0	55.4	55.4	0		
2050	Newada Bijay	141160	SANDILA	e	0	2.4	28.2	0.6	0.9	0	4.4	0	182.6	182.6	0		
2051	Gomdwa Khem	141161			0	18.5	11.4	0	22.7	0.8	5.6	1	103.5	85.8	17.7		
2052	Purwa Atwa	141162	SANDILA	e	0.4	16.4	0	0	2	0	0.5	0	81.4	81.4	0		
2053	Bakwa	141163	SANDILA	e	3.6	17.8	5.4	5	5.3	0.5	21.2	6.6	146.6	134.5	12		
2054	Sanda Dakhlor	141164	SANDILA	c	16.7	51.3	7.7	9.1	2.7	4	53	12.3	391.5	338.9	52.5		
2055	Usha	141165	SANDILA	e	0	10	1	0.1	4.6	0.3	4.6	6.2	71.7	57.4	14.2		
2056	Sugada	141166	SANDILA	e	0	17.2	4.2	0.5	2.4	1.1	3.2	1.1	60.2	49.5	10.6		
2057	Hirapur Goteya	141167			0	4.2	15.5	0	0.4	0.3	6.7	0.4	101.7	80.4	21.3		
2058	Mawaiya	141168	SANDILA	e	0	2	0.5	0.8	4.3	0	7	5.6	52.3	44.1	8.2		
2059	Terwa	141169	SANDILA	e	0	18.5	0	0.4	0	0	5	2	204.1	204.1	0		
2060	Chawan	141170	SANDILA	c	0	2.3	2.4	8.3	12.8	14.6	0	16.3	707	565.6	141.4		
2061	Bhatpur	141171	SANDILA	e	0	33.4	138.4	0	16.5	107.9	0	0	1353.7	847.7	506		
2062	Hajipur	141172	SANDILA	e	0.4	24.5	0	1.5	0	3.1	0	3.8	200.8	200.8	0		
2063	Pipri Narayanpur	141173	SANDILA	c	1.3	8.7	0	0	15.2	1.5	8.4	0.7	370	370	0		
2064	Katky	141174			0	11.8	10.3	0	0	0.5	13.5	16	52.4	38.4	14.1		
2065	Katka	141175			0	40.1	0.8	0	15.2	5	25	5.2	192.7	113.7	79		
2066	Bhabhuwa	141176			0	12.4	8	0	12.1	4.9	4	2.7	87.1	70.4	16.7		
2067	Mahsuwa	141177			0	10.5	1	15.3	0.7	4	1.8	10.3	88.2	70.6	17.6		
2068	Mahitha	141178			0	7.2	40.2	0	0.5	83.4	0	20.6	357.4	279.1	78.2		
2069	Deokally	141179			0	13.2	20.2	0	17	2.8	5.8	21.2	86.4	76.5	9.8		
2070	Auna	141180			0	5.2	23.1	0	3.2	0	0.3	11.4	196.8	111.6	85.2		
<b>Block T O T A L :</b>					<b>0</b>	<b>0</b>	<b>186.5</b>	<b>2096.1</b>	<b>958.6</b>	<b>397.8</b>	<b>502.2</b>	<b>571.1</b>	<b>814.5</b>	<b>485.1</b>	<b>23858</b>	<b>20496.7</b>	<b>3360.7</b>
<b>District T O T A L :</b>					<b>0</b>	<b>0</b>	<b>11451.1</b>	<b>49942.8</b>	<b>10670.2</b>	<b>6183.8</b>	<b>11031.8</b>	<b>14533.4</b>	<b>20989.5</b>	<b>22250.5</b>	<b>444937.9</b>	<b>409436.9</b>	<b>35483.3</b>

**Census of India 2011- Village Directory**  
Amenities and Land use ( As in 2009 )

Sr.No.	Name village	Location code no.	Area irrigated by source (in hectare).					Name of three most important commodities manufactured		
			Canals ( C )	Wells/Tube-wells(W/TW)	Tanks/Lakes(T/L)	Water Falls(WF)	Others(O)	First	Second	Third
1	2	3	115	116	117	118	119	120	121	122

**Name of District:-Hardoi (0155)**

**Name of CD Block:-Bharawan (277)**

2021	Bharawan	141131	0	0	0	0	761.5			
2022	Dula Nagar	141132	0	318.8	0	0	0			
2023	Lalpur	141133	0	152.6	0	0	0			
2024	Banjara	141134	0	133.6	0	0	0			
2025	Gherwa	141135	0	25.4	0	0	0			
2026	Seayapur	141136	0	239.6	0	0	0			
2027	Bany	141137	206.4	0	0	0	0			
2028	Khasraul	141138	25.1	354.4	0	0	0			
2029	Danda	141139	0	148.2	0	0	0			
2030	Mahuwa Danda	141140	0	0	0	0	248.4			
2031	Bengalpur	141141	0	90.4	0	0	0			
2032	Kukura	141142	0	279.9	0	0	0			
2033	Koyal	141143	0	266.4	0	0	0			
2034	Atwa Urf Madho Nagar	141144	0	47.4	0	0	0			
2035	Etaunja	141145	0	164.4	0	0	0			
2036	Shivpury	141146	0	33.9	0	0	0			
2037	Paharpur	141147	0	92	0	0	0			
2038	Neoa Khera	141148	0	31.7	0	0	0			
2039	Bindraban	141149	0	175.4	0	0	0			
2040	Pawaya	141150	0	330.6	0	0	0			
2041	Hadha	141151	0	121.4	0	0	0			
2042	Chattha	141152	0	102.2	0	0	0			
2043	Rampur	141153	0	121	0	0	0			
2044	Jamunipur	141154	0	64.1	0	0	0			
2045	Pipargaon	141155	62.1	534.2	0	0	0			
2046	Hayatganj	141156	0	0	0	0	136.5			
2047	Majhgawan	141157	0	98.6	0	0	0			
2048	Aura Patty	141158	2.2	19.5	0	0	0			
2049	Rudauly	141159	0	55.4	0	0	0			
2050	Newada Bijay	141160	0	182.6	0	0	0			
2051	Gomdwa Khem	141161	0	85.8	0	0	0			
2052	Purwa Atwa	141162	0	81.4	0	0	0			
2053	Bakwa	141163	0	134.5	0	0	0			
2054	Sanda Dakhlor	141164	0	338.9	0	0	0			
2055	Usrha	141165	0	57.4	0	0	0			
2056	Suagada	141166	0	49.5	0	0	0			
2057	Hirupur Goteya	141167	0	80.4	0	0	0			
2058	Mawaiya	141168	0	44.1	0	0	0			
2059	Terwa	141169	0	204.1	0	0	0			
2060	Chawan	141170	0	565.6	0	0	0			
2061	Bhatpur	141171	0	759	88.7	0	0			
2062	Hajipur	141172	0	200.8	0	0	0			
2063	Pipri Narayanpur	141173	0	0	0	0	370			
2064	Katky	141174	0	38.4	0	0	0			
2065	Katka	141175	0	113.7	0	0	0			
2066	Bhubhuwa	141176	0	70.4	0	0	0			
2067	Mahsuwa	141177	0	70.6	0	0	0			
2068	Mahitha	141178	0	279.1	0	0	0			
2069	Deokally	141179	0	76.5	0	0	0			
2070	Auna	141180	0	0	0	0	111.6	0	0	0
<b>Block T O T A L :</b>			<b>3316.9</b>	<b>13604.3</b>	<b>103.8</b>	<b>0</b>				
<b>District T O T A L :</b>			<b>65709.5</b>	<b>215699.9</b>	<b>8455.5</b>	<b>2888.3</b>				

## APPENDIX-I

### SUMMARY SHOWING TOTAL NUMBER OF VILLAGES HAVING EDUCATIONAL, MEDICAL AND OTHER AMENITIES - CD Block level ( District: Hardoi)

Sr.No.	Name of CD block	Total number of inhabited villages in the C. D. block	Total population of C.D. block	Villages having educational institutions							
				Pre-primary school	Primary school	Middle school	Secondary school	Senior secondary school (SS)	Degree college of arts science & commerce	Degree college of engineering	Medical college
1	2	3	4	5	6	7	8	9	10	11	12
1	0259-Shahabad	141	184795	6	114	65	17	1	1	0	0
2	0260-Tondarpur	111	183226	6	92	46	12	3	2	0	0
3	0261-Pihani	120	206743	6	97	49	9	3	0	0	0
4	0262-Bharkhani	162	204786	6	114	68	14	8	2	0	0
5	0263-Bawan	125	216686	13	95	62	24	16	12	0	0
6	0264-Harpalpur	100	172224	5	75	47	9	10	2	0	0
7	0265-Sandi	99	165273	11	77	49	10	5	1	0	0
8	0266-Bilgram	116	208150	8	97	52	16	8	3	0	0
9	0267-Madhoganj	99	182043	7	81	43	24	14	3	0	0
10	0268-Mallawan	73	124968	13	65	40	20	13	1	0	0
11	0269-Hariyawan	88	172048	11	66	40	9	6	2	0	0
12	0270-Tadiyawan	83	183553	12	76	54	16	5	4	0	0
13	0271-Sursa	81	210004	16	76	57	24	12	7	0	0
14	0272-Ahrori	93	237593	14	88	46	10	7	4	0	0
15	0273-Kothwan	86	175649	12	64	39	11	3	2	0	0
16	0274-Kachhauna	46	159334	18	44	29	14	9	8	0	0
17	0275-Behadar	90	171023	21	79	49	26	18	7	0	0
18	0276-Sandila	97	204840	17	84	55	19	12	7	0	0
19	0277-Bharawan	97	188101	8	78	43	14	10	6	0	0
	<b>Total</b>	<b>1907</b>	<b>3551039</b>	<b>210</b>	<b>1562</b>	<b>933</b>	<b>298</b>	<b>163</b>	<b>74</b>	<b>0</b>	<b>0</b>

contd..

## APPENDIX-I

### SUMMARY SHOWING TOTAL NUMBER OF VILLAGES HAVING EDUCATIONAL, MEDICAL AND OTHER AMENITIES - CD Block level ( District: Hardoi)

Sr.No.	Name of CD block	Villages having educational institutions (contd.)						
		Management institute	Polytechnic	Vocational training school /ITI	Non-formal training centre	Special school for disabled	Others (specify)	No educational facility
1	2	13	14	15	16	17	18	19
1	0259-Shahabad	0	0	0	0	0	0	24
2	0260-Tondarpur	0	0	0	0	0	0	13
3	0261-Pihani	0	0	0	2	0	0	22
4	0262-Bharkhani	0	0	0	2	0	0	40
5	0263-Bawan	0	1	1	3	0	0	25
6	0264-Harpalpur	0	0	0	2	0	0	23
7	0265-Sandi	0	0	0	3	0	0	20
8	0266-Bilgram	0	0	0	0	0	0	15
9	0267-Madhoganj	0	0	0	1	0	0	15
10	0268-Mallawan	0	0	0	0	0	0	6
11	0269-Hariyawan	0	0	0	1	0	0	21
12	0270-Tadiyawan	0	1	1	2	0	0	4
13	0271-Sursa	0	0	0	3	0	0	4
14	0272-Ahrori	0	1	0	3	0	0	3
15	0273-Kothwan	0	0	0	0	0	0	19
16	0274-Kachhauna	0	0	0	0	1	0	2
17	0275-Behadar	0	0	0	4	2	1	9
18	0276-Sandila	0	0	1	4	4	1	12
19	0277-Bharawan	0	1	0	4	2	1	12
	<b>Total</b>	<b>0</b>	<b>4</b>	<b>3</b>	<b>34</b>	<b>9</b>	<b>3</b>	<b>289</b>

contd..

## APPENDIX-I

### SUMMARY SHOWING TOTAL NUMBER OF VILLAGES HAVING EDUCATIONAL, MEDICAL AND OTHER AMENITIES - CD Block level ( District: Hardoi)

Sr. No.	Name of CD block	Villages having Medical institutions										
		Community health centre	Primary health centre	Primary health sub centre	Maternity and child welfare centre	T.B. clinic	Hospital-allopathic	Hospital-alternative medicine	Dispensary	Veterinary hospital	Mobile health clinic	Family welfare centre
1	2	20	21	22	23	24	25	26	27	28	29	30
1	0259-Shahabad	1	2	2	1	0	1	1	1	2	1	1
2	0260-Tondarpur	1	2	1	1	2	2	3	1	3	1	1
3	0261-Pihani	0	2	0	0	0	0	1	0	1	0	0
4	0262-Bharkhani	1	3	1	2	0	0	4	2	5	1	1
5	0263-Bawan	1	4	1	1	1	1	1	1	13	0	2
6	0264-Harpalpur	1	2	1	1	0	1	0	0	3	0	1
7	0265-Sandi	1	1	0	0	0	0	0	0	1	0	0
8	0266-Bilgram	0	2	0	0	0	1	3	0	1	1	0
9	0267-Madhoganj	1	2	0	0	0	0	1	0	2	0	0
10	0268-Mallawan	1	0	0	0	1	2	1	2	2	1	0
11	0269-Hariyawan	1	1	0	0	3	4	4	4	5	4	0
12	0270-Tadiyawan	2	2	1	1	0	1	1	0	2	0	1
13	0271-Sursa	1	2	1	1	2	1	2	2	3	1	1
14	0272-Ahrori	2	1	2	2	0	1	0	0	1	0	2
15	0273-Kothwan	2	2	3	2	11	10	11	12	10	4	2
16	0274-Kachhauna	1	1	2	1	0	0	2	0	1	0	1
17	0275-Behadar	0	0	0	1	0	1	1	1	2	0	0
18	0276-Sandila	0	2	0	0	7	7	6	4	9	3	0
19	0277-Bharawan	1	2	1	1	8	8	8	8	9	7	1
	<b>Total</b>	<b>18</b>	<b>33</b>	<b>16</b>	<b>15</b>	<b>35</b>	<b>41</b>	<b>50</b>	<b>38</b>	<b>75</b>	<b>24</b>	<b>14</b>

contd..

## APPENDIX-I

### SUMMARY SHOWING TOTAL NUMBER OF VILLAGES HAVING EDUCATIONAL, MEDICAL AND OTHER AMENITIES - CD Block level ( District: Hardoi)

Sr.No.	Name of CD block	Villages having Medical institutions (contd.) ...					Villages having drinking water			
		Medical practioner (with MBBS Degree)	Medical practioner (with other degree)	Medicine shop	Others	No medical facility	Tap water (treated/ untreated)	Well water (covered/ uncovered well)	Hand pump	Tubewell/ borewell
1	2	31	32	33	34	35	36	37	38	39
1	0259-Shahabad	2	5	7	1	94	138	139	137	76
2	0260-Tondarpur	2	5	6	0	70	111	110	109	55
3	0261-Pihani	10	13	15	6	80	118	120	119	83
4	0262-Bharkhani	4	8	22	0	116	157	155	158	86
5	0263-Bawan	3	7	10	1	87	122	124	122	52
6	0264-Harpalpur	3	3	6	1	88	97	97	96	24
7	0265-Sandi	0	0	3	0	89	81	83	92	21
8	0266-Bilgram	0	3	3	0	104	93	104	110	31
9	0267-Madhoganj	1	2	1	0	79	94	94	97	65
10	0268-Mallawan	3	7	4	1	43	73	73	73	53
11	0269-Hariyawan	6	10	10	1	52	86	87	85	33
12	0270-Tadiyawan	2	2	5	2	71	80	83	83	66
13	0271-Sursa	3	4	7	0	67	81	81	81	17
14	0272-Ahrori	3	6	7	0	72	93	93	92	56
15	0273-Kothwan	11	10	13	5	65	86	86	86	66
16	0274-Kachhauna	0	1	1	0	40	45	46	46	24
17	0275-Behadar	0	2	3	1	75	90	90	90	75
18	0276-Sandila	6	6	14	2	69	96	97	97	72
19	0277-Bharawan	1	3	3	0	80	97	97	97	46
	<b>Total</b>	<b>60</b>	<b>97</b>	<b>140</b>	<b>21</b>	<b>1441</b>	<b>1838</b>	<b>1859</b>	<b>1870</b>	<b>1001</b>



contd..

## APPENDIX-I

### SUMMARY SHOWING TOTAL NUMBER OF VILLAGES HAVING EDUCATIONAL, MEDICAL AND OTHER AMENITIES - CD Block level ( District: Hardoi)

Sr.No.	Name of CD block	Villages having drinking water (contd)....					Villages having Post & Telegraph				
		Spring	River/ canal	Tank/ pond/ lake	Others	No drinking water facility	Post office	Sub post office	Post & telegraph office	Phone (land lines)	Public call office
1	2	40	41	42	43	44	45	46	47	48	49
1	0259-Shahabad	1	38	44	0	0	1	16	1	22	7
2	0260-Tondarpur	0	33	62	1	0	2	16	1	20	8
3	0261-Pihani	0	24	70	0	0	5	15	2	18	22
4	0262-Bharkhani	1	28	47	1	3	2	21	2	15	19
5	0263-Bawan	1	30	63	3	1	3	15	1	18	9
6	0264-Harpalpur	1	33	49	4	1	3	9	0	16	6
7	0265-Sandi	0	31	53	1	5	6	9	0	9	6
8	0266-Bilgram	0	18	46	0	3	1	11	0	16	5
9	0267-Madhoganj	1	16	65	0	1	3	8	0	18	6
10	0268-Mallawan	0	22	62	1	0	1	15	0	10	4
11	0269-Hariyawan	3	19	65	4	0	4	7	0	16	14
12	0270-Tadiyawan	0	32	65	2	0	2	11	0	22	3
13	0271-Sursa	0	26	53	0	0	1	15	5	9	9
14	0272-Ahrori	1	37	68	1	0	3	19	1	21	14
15	0273-Kothwan	2	31	62	1	0	4	12	0	14	5
16	0274-Kachhauna	1	12	23	0	0	1	8	1	7	4
17	0275-Behadar	1	38	62	0	0	2	17	0	15	6
18	0276-Sandila	1	35	73	4	0	2	12	2	17	12
19	0277-Bharawan	0	33	72	1	0	4	12	1	8	13
	<b>Total</b>	<b>14</b>	<b>536</b>	<b>1104</b>	<b>24</b>	<b>14</b>	<b>50</b>	<b>248</b>	<b>17</b>	<b>291</b>	<b>172</b>

contd..

## APPENDIX-I

### SUMMARY SHOWING TOTAL NUMBER OF VILLAGES HAVING EDUCATIONAL, MEDICAL AND OTHER AMENITIES - CD Block level ( District: Hardoi)

Sr. No.	Name of CD block	Villages having Post & Telegraph		Villages having transport						
		Mobile phone coverage	Internet cafes/ Common service centre	Village roads- pucca road	Bus service (public / private)	Railway station	Auto/ modified autos	Taxi & vans	Tractors	Navigable water ways (river/canal/sea ferry service)
1	2	50	51	52	53	54	55	56	57	58
1	0259-Shahabad	132	28	73	15	11	15	13	105	9
2	0260-Tondarpur	110	32	87	21	4	11	21	86	10
3	0261-Pihani	117	36	60	35	4	17	33	96	5
4	0262-Bharkhani	154	29	79	16	1	12	20	121	13
5	0263-Bawan	114	36	89	22	3	13	26	48	21
6	0264-Harpalpur	88	32	65	4	0	1	9	71	27
7	0265-Sandi	92	27	60	18	0	2	11	61	13
8	0266-Bilgram	112	35	67	16	0	5	10	70	6
9	0267-Madhoganj	95	30	45	23	8	8	24	83	3
10	0268-Mallawan	73	25	34	6	0	0	5	56	10
11	0269-Hariyawan	85	31	55	9	0	2	10	59	8
12	0270-Tadiyawan	82	40	51	17	0	2	21	48	11
13	0271-Sursa	80	45	70	8	2	8	15	28	4
14	0272-Ahrori	93	48	70	14	5	8	34	59	8
15	0273-Kothwan	79	28	59	9	2	2	9	42	23
16	0274-Kachhauna	45	31	42	11	5	4	4	33	9
17	0275-Behadar	88	31	41	13	3	1	2	22	15
18	0276-Sandila	94	42	76	21	0	9	10	40	23
19	0277-Bharawan	96	32	52	13	0	2	8	72	26
	<b>Total</b>	<b>1829</b>	<b>638</b>	<b>1175</b>	<b>291</b>	<b>48</b>	<b>122</b>	<b>285</b>	<b>1200</b>	<b>244</b>

contd..

## APPENDIX-I

### SUMMARY SHOWING TOTAL NUMBER OF VILLAGES HAVING EDUCATIONAL, MEDICAL AND OTHER AMENITIES - CD Block level ( District: Hardoi)

Sr.No.	Name of CD block	Banks		Credit societies	Villages having recreation facility			
		Commercial & co-operative	ATM	Agricultural credit societies	Cinema / video halls	Public library	Public reading rooms	Availability of news paper
1	2	59	60	61	62	63	64	65
1	0259-Shahabad	6	1	5	5	16	26	24
2	0260-Tondarpur	5	0	7	3	9	11	22
3	0261-Pihani	5	1	5	1	9	12	26
4	0262-Bharkhani	10	1	8	32	55	56	73
5	0263-Bawan	5	0	9	19	22	22	44
6	0264-Harpalpur	2	0	5	22	25	26	39
7	0265-Sandi	1	1	6	37	44	49	49
8	0266-Bilgram	3	0	6	18	32	38	44
9	0267-Madhoganj	2	0	5	39	43	42	57
10	0268-Mallawan	2	0	2	41	54	54	68
11	0269-Hariyawan	3	0	5	6	10	8	33
12	0270-Tadiyawan	3	1	7	12	12	11	40
13	0271-Sursa	5	1	5	6	8	12	30
14	0272-Ahrori	4	0	3	10	11	9	31
15	0273-Kothwan	3	0	1	3	25	26	25
16	0274-Kachhauna	1	1	3	2	2	2	17
17	0275-Behadar	4	0	4	2	2	1	4
18	0276-Sandila	4	2	7	2	7	8	3
19	0277-Bharawan	6	1	11	2	4	4	15
	<b>Total</b>	<b>74</b>	<b>10</b>	<b>104</b>	<b>262</b>	<b>390</b>	<b>417</b>	<b>644</b>

contd..

## APPENDIX-I

### SUMMARY SHOWING TOTAL NUMBER OF VILLAGES HAVING EDUCATIONAL, MEDICAL AND OTHER AMENITIES - CD Block level ( District: Hardoi)

Sr.No.	Name of CD block	Miscellaneous				Villages having power supply	
		Public distribution system (PDS) shop	Weekly haat	Assembly polling station	Birth & death registration office	Available	Not available
<b>1</b>	<b>2</b>	<b>66</b>	<b>67</b>	<b>68</b>	<b>69</b>	<b>70</b>	<b>71</b>
1	0259-Shahabad	86	26	106	53	133	8
2	0260-Tondarpur	76	28	94	40	108	3
3	0261-Pihani	72	28	97	49	119	1
4	0262-Bharkhani	104	51	137	68	153	9
5	0263-Bawan	88	37	98	61	119	6
6	0264-Harpalpur	62	30	79	33	91	9
7	0265-Sandi	71	40	82	39	93	6
8	0266-Bilgram	95	37	105	47	110	6
9	0267-Madhoganj	77	48	94	49	97	2
10	0268-Mallawan	66	64	70	52	72	1
11	0269-Hariyawan	64	24	65	32	87	1
12	0270-Tadiyawan	66	31	77	26	82	1
13	0271-Sursa	62	23	69	24	79	2
14	0272-Ahrori	77	43	85	32	93	0
15	0273-Kothwan	58	40	70	16	82	4
16	0274-Kachhauna	40	11	41	17	46	0
17	0275-Behadar	70	26	73	21	89	1
18	0276-Sandila	56	25	82	16	95	2
19	0277-Bharawan	65	26	82	7	96	1
	<b>Total</b>	<b>1355</b>	<b>638</b>	<b>1606</b>	<b>682</b>	<b>1844</b>	<b>63</b>

**Appendix IA - village directory**  
Villages by number of primary schools

**District: Hardoi (155)**

Sr.No.	Name of C.D.Block	Total number of inhabited villages	Number of primary schools				
			None	One	Two	Three	Four +
1	2	3	4	5	6	7	8
1	0259-Shahabad	141	27	73	30	10	1
2	0260-Tondarpur	111	19	53	26	13	0
3	0261-Pihani	120	23	58	19	19	1
4	0262-Bharkhani	162	48	83	20	10	1
5	0263-Bawan	125	30	49	35	10	1
6	0264-Harpalpur	100	25	38	27	10	0
7	0265-Sandi	99	22	43	22	11	1
8	0266-Bilgram	116	19	53	29	15	0
9	0267-Madhoganj	99	18	43	25	13	0
10	0268-Mallawan	73	8	29	21	13	2
11	0269-Hariyawan	88	22	30	28	7	1
12	0270-Tadiyawan	83	7	32	28	16	0
13	0271-Sursa	81	5	27	22	25	2
14	0272-Ahrori	93	5	33	33	21	1
15	0273-Kothwan	86	22	32	23	9	0
16	0274-Kachhauna	46	2	10	21	12	1
17	0275-Behadar	90	11	42	31	5	1
18	0276-Sandila	97	13	40	37	6	1
19	0277-Bharawan	97	19	44	21	11	2
	<b>Total</b>	<b>1907</b>	<b>345</b>	<b>812</b>	<b>498</b>	<b>236</b>	<b>16</b>

**Appendix IB - village directory**  
Villages by primary, middle and secondary schools

**District: Hardoi (155)**

Sr.No.	Name of CD Block	Total number of inhabited villages	Type of educational institutions available			
			No school	At least one primary school and no middle school	At least one primary school and one middle school	At least one middle school and one secondary school
1	2	3	4	5	6	7
1	0259-Shahabad	141	24	52	62	14
2	0260-Tondarpur	111	14	51	41	11
3	0261-Pihani	120	22	49	48	8
4	0262-Bharkhani	162	40	53	61	12
5	0263-Bawan	125	25	38	57	23
6	0264-Harpalpur	100	23	30	45	7
7	0265-Sandi	99	20	30	47	9
8	0266-Bilgram	116	16	48	49	16
9	0267-Madhoganj	99	15	41	40	19
10	0268-Mallawan	73	6	27	38	20
11	0269-Hariyawan	88	21	27	39	7
12	0270-Tadiyawan	83	5	24	52	15
13	0271-Sursa	81	4	19	57	22
14	0272-Ahrori	93	5	42	46	10
15	0273-Kothwan	86	19	27	37	8
16	0274-Kachhauna	46	2	15	29	13
17	0275-Behadar	90	9	30	49	23
18	0276-Sandila	97	12	30	54	18
19	0277-Bharawan	97	12	41	37	12
	<b>Total</b>	<b>1907</b>	<b>294</b>	<b>674</b>	<b>888</b>	<b>267</b>

**Appendix IC - Village Directory**  
Villages with different sources of drinking water facilities available

**District: Hardoi (155)**

Sr.No.	Name of C.D.Block	Number of villages with different sources of drinking water facilities available				
		Only tap (treated/untreated)	Only well (covered / uncovered)	Only tubewell /borewell	Only handpump	More than one source only from tap, well, tubewell,hand pump
1	2	3	4	5	6	7
1	0259-Shahabad	0	0	0	1	139
2	0260-Tondarpur	1	0	0	0	110
3	0261-Pihani	0	0	0	0	120
4	0262-Bharkhani	0	0	0	1	158
5	0263-Bawan	0	0	0	0	124
6	0264-Harpalpur	0	0	0	1	98
7	0265-Sandi	0	1	0	0	93
8	0266-Bilgram	0	0	1	1	111
9	0267-Madhoganj	0	0	1	2	95
10	0268-Mallawan	0	0	0	0	73
11	0269-Hariyawan	0	1	0	1	86
12	0270-Tadiyawan	0	0	0	0	83
13	0271-Sursa	0	0	0	0	81
14	0272-Ahrori	0	0	0	0	93
15	0273-Kothwan	0	0	0	0	86
16	0274-Kachhauna	0	0	0	0	46
17	0275-Behadar	0	0	0	0	90
18	0276-Sandila	0	0	0	0	97
19	0277-Bharawan	0	0	0	0	97
	<b>Total</b>	<b>1</b>	<b>2</b>	<b>2</b>	<b>7</b>	<b>1880</b>

## Appendix II- Village Directory

*Villages with 5000 and above population which do not have one or more amenities available.*

**District: Hardoi (155)**

Sr. No.	Name of CD Block	Name of village	Location code number	Population	Amenities not available (indicate N.A. where amenity not available)						
					Senior secondary school	College	Primary health sub centre	Tap drinking water	Bus facility	Approach by pucca road	Banks
1	2	3	4	5	6	7	8	9	10	11	12
1	0259-Shahabad	Udhranpur	139119	5021	N.A.	N.A.	Available	Available	Available	Available	Available
2	0260-Tondarpur	Karawan	139283	5339	N.A.	N.A.	N.A.	Available	N.A.	Available	Available
3	0260-Tondarpur	Manjhila	139296	6866	N.A.	N.A.	N.A.	Available	N.A.	N.A.	N.A.
4	0260-Tondarpur	Jamura	139298	8948	N.A.	N.A.	N.A.	Available	N.A.	N.A.	N.A.
5	0260-Tondarpur	Tumurki	139305	8429	N.A.	N.A.	N.A.	Available	N.A.	N.A.	N.A.
6	0261-Pihani	Abdulla Nagar	139407	7152	Available	N.A.	N.A.	Available	N.A.	Available	N.A.
7	0261-Pihani	Mahmoodpur Saraiyan	139412	5435	N.A.	N.A.	N.A.	Available	Available	Available	N.A.
8	0261-Pihani	Rabha	139442	7915	N.A.	N.A.	N.A.	Available	Available	N.A.	N.A.
9	0261-Pihani	Bazid Nagar	139445	5323	N.A.	N.A.	N.A.	Available	Available	Available	Available
10	0261-Pihani	Dahelia	139458	6035	N.A.	N.A.	N.A.	Available	N.A.	Available	N.A.
11	0261-Pihani	Pandarwa	139463	5043	Available	N.A.	N.A.	Available	Available	N.A.	Available
12	0261-Pihani	Itara	139473	5015	Available	N.A.	N.A.	Available	N.A.	Available	N.A.
13	0261-Pihani	Karim Nagar	139495	5014	N.A.	N.A.	N.A.	Available	Available	Available	N.A.
14	0261-Pihani	Mansoor Nagar	139502	5603	N.A.	N.A.	N.A.	Available	N.A.	Available	Available
15	0262-Bharkhani	Bharkhani	139575	5681	N.A.	N.A.	Available	Available	Available	Available	N.A.
16	0262-Bharkhani	Munder	139622	6233	Available	N.A.	N.A.	Available	Available	Available	Available
17	0262-Bharkhani	Sawaizpur	139669	5044	N.A.	N.A.	N.A.	Available	Available	Available	Available
18	0263-Bawan	Behta Gokul	139939	6521	Available	N.A.	N.A.	Available	Available	Available	N.A.
19	0263-Bawan	Sakara	139977	5196	Available	N.A.	N.A.	Available	N.A.	Available	N.A.
20	0263-Bawan	Bawan	140003	13524	Available	Available	Available	N.A.	Available	Available	Available
21	0263-Bawan	Bhithari	140006	5301	N.A.	N.A.	N.A.	Available	Available	N.A.	N.A.
22	0263-Bawan	Kaurha	140022	9376	N.A.	N.A.	N.A.	Available	Available	Available	N.A.
23	0263-Bawan	Korriya	140031	5738	N.A.	N.A.	N.A.	Available	Available	Available	Available
24	0263-Bawan	Tatura	140034	6290	N.A.	N.A.	N.A.	Available	Available	Available	N.A.
25	0264-Harpalpur	Khasaura	139778	7260	N.A.	N.A.	N.A.	Available	N.A.	Available	Available
26	0264-Harpalpur	Kakra	139800	5746	Available	N.A.	N.A.	Available	N.A.	Available	N.A.
27	0264-Harpalpur	Palia Sisala	139805	9250	Available	N.A.	N.A.	Available	N.A.	Available	N.A.
28	0264-Harpalpur	Dahalitha	139836	7440	Available	N.A.	N.A.	Available	N.A.	Available	N.A.
29	0264-Harpalpur	Arwal Paschim	139842	5925	N.A.	N.A.	N.A.	Available	N.A.	N.A.	N.A.
30	0265-Sandi	Madar	139890	5270	N.A.	N.A.	N.A.	Available	N.A.	Available	N.A.
31	0265-Sandi	Adampur	140422	5676	N.A.	N.A.	N.A.	Available	N.A.	Available	N.A.
32	0266-Bilgram	Pasner	140489	6486	Available	N.A.	N.A.	Available	Available	Available	N.A.
33	0266-Bilgram	Jarauli Sherpur	140493	7815	Available	N.A.	N.A.	Available	N.A.	Available	N.A.
34	0266-Bilgram	Noorpur Hathaura	140505	5150	N.A.	N.A.	N.A.	Available	N.A.	Available	N.A.
35	0266-Bilgram	Parchal Rasoolpur	140510	6443	N.A.	N.A.	N.A.	Available	N.A.	Available	N.A.
36	0267-Madhoganj	Shuklapur Bhagat	140598	7200	Available	N.A.	N.A.	Available	N.A.	Available	N.A.
37	0267-Madhoganj	Matiyamau	140663	8585	N.A.	N.A.	N.A.	Available	N.A.	N.A.	N.A.
38	0267-Madhoganj	Babatmau	140664	9104	N.A.	N.A.	N.A.	Available	N.A.	N.A.	N.A.
39	0267-Madhoganj	Raghopur Sisala	140676	5790	N.A.	N.A.	N.A.	Available	Available	Available	N.A.
40	0268-Mallawan	Bansa	140685	5062	Available	N.A.	N.A.	Available	Available	Available	N.A.
41	0269-Hariyawan	Tolwa Antdanpur	140047	8041	N.A.	N.A.	N.A.	Available	Available	Available	N.A.
42	0269-Hariyawan	Kurseli	140058	10404	Available	Available	N.A.	N.A.	N.A.	Available	N.A.
43	0269-Hariyawan	Majhiya	140093	7060	Available	N.A.	N.A.	Available	Available	Available	Available
44	0270-Tadiyawan	Pura Bahadur	140138	5594	N.A.	N.A.	N.A.	Available	Available	Available	N.A.
45	0270-Tadiyawan	Tandiyawan	140169	5998	Available	N.A.	N.A.	Available	Available	Available	Available



## Appendix II- Village Directory

*Villages with 5000 and above population which do not have one or more amenities available.*

**District: Hardoi (155)**

Sr. No.	Name of CD Block	Name of village	Location code number	Population	Amenities not available (indicate N.A. where amenity not available)						
					Senior secondary school	College	Primary health sub centre	Tap drinking water	Bus facility	Approach by pucca road	Banks
1	2	3	4	5	6	7	8	9	10	11	12
46	0270-Tadiyawan	Bahar	140177	7922	Available	N.A.	N.A.	Available	N.A.	Available	N.A.
47	0270-Tadiyawan	Asa	140178	5734	Available	N.A.	N.A.	Available	Available	Available	N.A.
48	0270-Tadiyawan	Bharayal	140188	6679	Available	N.A.	N.A.	Available	Available	Available	Available
49	0271-Sursa	Bhadeicha	140245	6114	Available	N.A.	N.A.	Available	Available	Available	Available
50	0271-Sursa	Lalpur	140252	5923	Available	N.A.	N.A.	Available	Available	Available	Available
51	0271-Sursa	Khaju Rahrn	140261	16921	Available	Available	N.A.	Available	N.A.	Available	N.A.
52	0271-Sursa	Mayoni	140286	5363	Available	N.A.	N.A.	Available	N.A.	Available	N.A.
53	0271-Sursa	Sautera	140297	6047	N.A.	N.A.	N.A.	Available	N.A.	Available	N.A.
54	0271-Sursa	Pahnutera	140300	5072	N.A.	Available	N.A.	Available	N.A.	Available	N.A.
55	0272-Ahrori	Neer	140305	7266	N.A.	N.A.	N.A.	Available	N.A.	Available	N.A.
56	0272-Ahrori	Atwa Kataiyn	140312	5622	N.A.	N.A.	N.A.	Available	N.A.	Available	N.A.
57	0272-Ahrori	Kharda Khera	140314	5739	N.A.	N.A.	N.A.	Available	N.A.	Available	N.A.
58	0272-Ahrori	Ahitori	140318	8382	N.A.	N.A.	Available	Available	N.A.	Available	N.A.
59	0272-Ahrori	Karim Nagar Saidapur	140369	7463	N.A.	N.A.	N.A.	Available	N.A.	Available	N.A.
60	0272-Ahrori	Balleepur	140378	5161	N.A.	N.A.	N.A.	Available	Available	Available	N.A.
61	0272-Ahrori	Fareedapur	140379	5461	Available	N.A.	N.A.	Available	N.A.	N.A.	N.A.
62	0272-Ahrori	Baghauri	140388	8458	Available	N.A.	N.A.	Available	Available	Available	Available
63	0272-Ahrori	Victoriya Ganj	140392	7214	N.A.	N.A.	N.A.	Available	N.A.	Available	N.A.
64	0273-Kothwan	Ghrohia	140766	6380	N.A.	N.A.	N.A.	Available	Available	Available	Available
65	0273-Kothwan	Sikanderpur	140771	5374	N.A.	N.A.	N.A.	Available	N.A.	Available	N.A.
66	0273-Kothwan	Manghawn	140779	11562	Available	Available	N.A.	Available	Available	Available	N.A.
67	0273-Kothwan	Kothawan	140781	5323	N.A.	N.A.	Available	Available	Available	Available	N.A.
68	0273-Kothwan	Nagwa	140783	5392	N.A.	N.A.	N.A.	Available	N.A.	N.A.	N.A.
69	0273-Kothwan	Beruwa	140792	8490	N.A.	N.A.	N.A.	Available	N.A.	Available	N.A.
70	0273-Kothwan	Kalyanmal	140839	8295	N.A.	N.A.	N.A.	Available	Available	Available	N.A.
71	0273-Kothwan	Janigaon	140850	5817	N.A.	N.A.	Available	Available	N.A.	N.A.	N.A.
72	0274-Kachhauna	Mahry	140854	7093	Available	Available	N.A.	N.A.	Available	Available	N.A.
73	0274-Kachhauna	Tikari	140863	7371	Available	N.A.	N.A.	Available	N.A.	Available	Available
74	0274-Kachhauna	Gaju	140864	8912	N.A.	N.A.	N.A.	Available	N.A.	Available	N.A.
75	0274-Kachhauna	Hathaura	140872	7188	N.A.	N.A.	N.A.	Available	N.A.	Available	N.A.
76	0274-Kachhauna	Lonhra	140873	10123	Available	Available	N.A.	Available	N.A.	Available	N.A.
77	0274-Kachhauna	Kalauly	140875	6167	N.A.	N.A.	N.A.	Available	N.A.	Available	N.A.
78	0274-Kachhauna	Gaus Ganj	140886	11384	Available	Available	N.A.	Available	Available	Available	N.A.
79	0274-Kachhauna	Khajohana	140897	5376	Available	Available	N.A.	Available	Available	Available	N.A.
80	0275-Behadar	Wehsar	140898	5244	Available	N.A.	N.A.	Available	N.A.	Available	N.A.
81	0275-Behadar	Behandar Khurd	140936	5523	N.A.	N.A.	N.A.	Available	N.A.	Available	N.A.
82	0275-Behadar	Baragaon	140968	5234	Available	N.A.	N.A.	Available	N.A.	N.A.	N.A.
83	0276-Sandila	Mahgawan	140994	8057	Available	N.A.	N.A.	Available	N.A.	Available	Available
84	0276-Sandila	Lumamau	141006	5546	Available	N.A.	N.A.	Available	N.A.	Available	N.A.
85	0276-Sandila	Atsaliya	141008	6060	N.A.	N.A.	N.A.	Available	N.A.	Available	N.A.
86	0276-Sandila	Malehra	141009	5846	N.A.	N.A.	N.A.	Available	Available	Available	Available
87	0276-Sandila	Chanohiya	141010	5537	N.A.	N.A.	N.A.	Available	N.A.	Available	N.A.
88	0276-Sandila	Mirmagar Ajjawan	141023	6690	N.A.	N.A.	N.A.	Available	Available	Available	N.A.
89	0276-Sandila	Begamgang	141053	5324	N.A.	N.A.	N.A.	Available	N.A.	Available	N.A.
90	0276-Sandila	Som	141181	5040	N.A.	Available	N.A.	Available	Available	Available	N.A.
91	0277-Bharawan	Bahuty	141086	8770	N.A.	N.A.	N.A.	Available	N.A.	N.A.	N.A.
92	0277-Bharawan	Baheriya	141092	6428	N.A.	N.A.	N.A.	Available	Available	Available	N.A.
93	0277-Bharawan	Atrauly	141126	8116	N.A.	Available	N.A.	Available	Available	Available	Available
94	0277-Bharawan	Bharawan	141131	10443	Available	Available	Available	Available	Available	Available	N.A.
95	0277-Bharawan	Pipargaon	141155	6287	N.A.	N.A.	N.A.	Available	N.A.	Available	N.A.
96	0277-Bharawan	Bhatpur	141171	7167	N.A.	N.A.	N.A.	Available	Available	N.A.	N.A.

### APPENDIX III

#### LAND UTILISATION DATA IN RESPECT OF CENSUS TOWNS/NON-MUNICIPAL TOWNS

Land use (Area under different types of land use in hectares)

Serial number	Name of town and C.D. Block within brackets	Total Area	Forest	Irrigated by source	Unirrigated	Culturable Waste (including gouchar and groves)	Area Not available for cultivation
1	2	3	4	5	6	7	8
N/A							

### APPENDIX IV

#### C.D. BLOCK WISE LIST OF INHABITED VILLAGES WHERE NO AMENITY OTHER THAN DRINKING WATER FACILITY IS AVAILABLE

Serial number	Location code number	Name of village	
Serial No.	Location Code	Name of CD Block	Name of Village
1	2	3	4
<b>Data Not Prepared</b>			

### Appendix V- Village Directory

Summary showing number of villages not having scheduled castes population

#### District: Hardoi (155)

Sr.No.	Name of C.D. Block	Total villages	Uninhabited villages	Inhabited villages	Number of inhabited villages having no scheduled castes population
1	2	3	4	5	6
1	0259-Shahabad	170	29	141	13
2	0260-Tondarpur	115	4	111	2
3	0261-Pihani	123	3	120	7
4	0262-Bharkhani	183	21	162	19
5	0263-Bawan	140	15	125	12
6	0264-Harpalpur	113	13	100	12
7	0265-Sandi	120	21	99	10
8	0266-Bilgram	143	27	116	9
9	0267-Madhoganj	105	6	99	10
10	0268-Mallawan	83	10	73	4
11	0269-Hariyawan	92	4	88	3
12	0270-Tadiyawan	88	5	83	1
13	0271-Sursa	83	2	81	0
14	0272-Ahrori	96	3	93	0
15	0273-Kothwan	86	0	86	2
16	0274-Kachhauna	46	0	46	0
17	0275-Behadar	90	0	90	0
18	0276-Sandila	97	0	97	11
19	0277-Bharawan	97	0	97	4
	<b>Total</b>	<b>2070</b>	<b>163</b>	<b>1907</b>	<b>119</b>

### Appendix VI - Village Directory

Summary showing number of villages not having scheduled tribes population

#### District: Hardoi (155)

Sr.No.	Name of C.D. Block	Total villages	Uninhabited villages	Inhabited villages	Number of inhabited villages having no scheduled tribes population
1	2	3	4	5	6
1	0259-Shahabad	170	29	141	141
2	0260-Tondarpur	115	4	111	111
3	0261-Pihani	123	3	120	118
4	0262-Bharkhani	183	21	162	159
5	0263-Bawan	140	15	125	124
6	0264-Harpalpur	113	13	100	98
7	0265-Sandi	120	21	99	95
8	0266-Bilgram	143	27	116	115
9	0267-Madhoganj	105	6	99	97
10	0268-Mallawan	83	10	73	70
11	0269-Hariyawan	92	4	88	87
12	0270-Tadiyawan	88	5	83	82
13	0271-Sursa	83	2	81	76
14	0272-Ahrori	96	3	93	92
15	0273-Kothwan	86	0	86	84
16	0274-Kachhauna	46	0	46	46
17	0275-Behadar	90	0	90	89
18	0276-Sandila	97	0	97	95
19	0277-Bharawan	97	0	97	96
	<b>Total</b>	<b>2070</b>	<b>163</b>	<b>1907</b>	<b>1875</b>

## Appendix VII - Village Directory

List of villages according to the proportion of the scheduled castes and the scheduled tribes to the total population by ranges.

### A - Scheduled Castes

Range of scheduled castes population (Percentages)	Location code number	Name of village
1	2	3
<b>District: Hardoi(155)</b>		
<b>CD Block: Shahabad(0259)</b>		
Nil	139108	Sardar Nagar
Nil	139118	Naseerpur
Nil	139133	Khulkipur
Nil	139135	Jogipur
Nil	139141	Newada
Nil	139213	Damgarha
Nil	139215	Piprola
Nil	139216	Paharpur
Nil	139217	Feerojpur Pansala
Nil	139223	Khempur
Nil	139232	Rasoolpur
Nil	139238	Ali Hajipur
Nil	139254	Nau Nagla
Less than 5	139115	Nabipur
Less than 5	139131	Hiroli Kutub Nagar
Less than 5	139145	Baburhai
Less than 5	139151	Mishripur
Less than 5	139211	Gujidei
Less than 5	139220	Gopalpur
Less than 5	139237	Baijoopur
Less than 5	139240	Shankarpur
Less than 5	139250	Thhehapur
Less than 5	139266	Sakrauli
5 - 10	139120	Behta Kola
5 - 10	139129	Umariya Dhani
5 - 10	139143	Basat Nagar
5 - 10	139154	Sikandarpur Kallu
5 - 10	139165	Jharsa Alampur
5 - 10	139195	Firoozpur Kalan
5 - 10	139196	Kauharia
5 - 10	139204	Singulapur
5 - 10	139206	Rahi
5 - 10	139224	Narsiya Mau
5 - 10	139233	Kachheliya
5 - 10	139249	Nagla Khanpur
5 - 10	139267	Boota Mau
5 - 10	139271	Naga Mau
11 - 20	139106	Ghurha
11 - 20	139119	Udhranpur
11 - 20	139121	Purwa Pipariya
11 - 20	139123	Parial
11 - 20	139127	Kala Gara
11 - 20	139136	Biraori
11 - 20	139138	Narhai
11 - 20	139139	Jhothupur
11 - 20	139146	Manikapur Bamiyari
11 - 20	139149	Shahabad Dehat
11 - 20	139159	Mithnapur
11 - 20	139175	Garhichand Khan
11 - 20	139182	Mangiawan
11 - 20	139184	Khvajipur
11 - 20	139194	Daulatiapur
11 - 20	139202	Hajipur
11 - 20	139218	Atarjee Sisala
11 - 20	139230	Dariyapur Balbhadra
11 - 20	139245	Biruapur
11 - 20	139251	Bihgawan
11 - 20	139257	Dalel Nagar
11 - 20	139259	Nasauli Gopal
11 - 20	139261	Gulraha
11 - 20	139262	Raipur
11 - 20	139263	Nasauli Damar

## Appendix VII - Village Directory

List of villages according to the proportion of the scheduled castes and the scheduled tribes to the total population by ranges.

### A - Scheduled Castes

Range of scheduled castes population (Percentages)	Location code number	Name of village
1	2	3
11 - 20	139269	Bakaura
11 - 20	139270	Asalapur
21 - 30	139107	Agapur
21 - 30	139114	Aigawan
21 - 30	139117	Garheypur
21 - 30	139130	Firoozpur Khurd
21 - 30	139144	Bhadasi
21 - 30	139157	Daryapur Bikku
21 - 30	139161	Sharma
21 - 30	139166	Pasigavan
21 - 30	139167	Miyanpur
21 - 30	139169	Saadat Nagar
21 - 30	139177	Kakar Ghata
21 - 30	139180	Nagla Lothu
21 - 30	139181	Rampur Hirdai
21 - 30	139183	Hunseypur Lukman
21 - 30	139190	Kuiyan
21 - 30	139192	Agampur
21 - 30	139197	Sarai Kamaluddinpur
21 - 30	139198	Kilkili
21 - 30	139201	Bari
21 - 30	139207	Surapur
21 - 30	139210	Gahora
21 - 30	139214	Pareli
21 - 30	139226	Abdullapur
21 - 30	139231	Jamalpur
21 - 30	139248	Barkhera
21 - 30	139253	Shahpur
21 - 30	139264	Fadnapur
31 - 40	139105	Harra
31 - 40	139109	Jatpura
31 - 40	139111	Hasnapur
31 - 40	139147	Bhoora
31 - 40	139171	Behra Rasoolpur
31 - 40	139185	Kodra Saraiya
31 - 40	139186	Sahora
31 - 40	139187	Lalpur
31 - 40	139189	Tader

## Appendix VII - Village Directory

List of villages according to the proportion of the scheduled castes and the scheduled tribes to the total population by ranges.

### A - Scheduled Castes

Range of scheduled castes population (Percentages)	Location code number	Name of village
1	2	3
31 - 40	139203	Ganuapur
31 - 40	139222	Gutka Mau
31 - 40	139225	Sikandarpur Narkatra
31 - 40	139228	Jasmai Kharona
31 - 40	139234	Kewalpur
31 - 40	139236	Khanupur
31 - 40	139242	Palthua
31 - 40	139258	Rampur Hamza
41 - 50	139113	Kachoor
41 - 50	139137	Birauli Pansala
41 - 50	139153	Daulatpur Gangadas
41 - 50	139158	Nagla Kallu
41 - 50	139163	Jharsa Kesari
41 - 50	139168	Husainapur Dhaukal
41 - 50	139178	Bilhari
41 - 50	139188	Manglipur
41 - 50	139193	Perhatha
41 - 50	139209	Gauhania
41 - 50	139241	Mahamdapur
41 - 50	139255	Dhiarai
51 - 75	139110	Gauriya
51 - 75	139112	Baripur
51 - 75	139116	Nagla Bhag
51 - 75	139152	Nagla Ganesh
51 - 75	139162	Fattepur Sheogulam
51 - 75	139172	Paneora Ballia
51 - 75	139173	Asgarpur
51 - 75	139191	Ghurhai
51 - 75	139200	Hardaspur
51 - 75	139227	Sidhauri
51 - 75	139229	Chandu Pur Khairai
51 - 75	139244	Khanigawan Khurd
51 - 75	139246	Khanigawan Kalan
76 and above	139148	Naya Gaon
76 and above	139155	Naurozpur
76 and above	139174	Sharah
76 and above	139176	Mirpur Gannu
76 and above	139199	Pherwa
76 and above	139205	Singulapur Pansala
76 and above	139243	Fattepur
76 and above	139256	Isey Pur

## Appendix VII - Village Directory

List of villages according to the proportion of the scheduled castes and the scheduled tribes to the total population by ranges.

### A - Scheduled Castes

Range of scheduled castes population (Percentages)	Location code number	Name of village
1	2	3
<b>District: Hardoi(155)</b>		
<b>CD Block: Tondarpur(0260)</b>		
Nil	139350	Daud Nagar
Nil	139360	Rasoolpur
Less than 5	139310	Barela
Less than 5	139351	Husainpur Karmayan
Less than 5	139363	Faizullapur
5 - 10	139305	Tumurki
5 - 10	139313	Sarai Pengu
5 - 10	139315	Hathipur
5 - 10	139348	Nagla Nanhoo
5 - 10	139365	Kapoorpur Bahoran
5 - 10	139381	Raipur
11 - 20	139283	Karawan
11 - 20	139291	Basbheria
11 - 20	139298	Jamura
11 - 20	139306	Haidarpur
11 - 20	139309	Raigavan
11 - 20	139314	Fattepur Gayand
11 - 20	139317	Baharma Hashimpur
11 - 20	139319	Loni
11 - 20	139321	Anjhi
11 - 20	139327	Jalalpur
11 - 20	139330	Dharampur
11 - 20	139333	Aureri
11 - 20	139337	Kuiyan
11 - 20	139346	Shekhapur
11 - 20	139368	Bari
11 - 20	139382	Salempur
21 - 30	139300	Palia Deo Salempur
21 - 30	139316	Kathma
21 - 30	139324	Andaua
21 - 30	139328	Husainapur Diwani
21 - 30	139340	Kaimi
21 - 30	139347	Pilapur
21 - 30	139349	Shiroman Nagar
21 - 30	139366	Todarpur
21 - 30	139372	Umrauli
21 - 30	139373	Pothwa
21 - 30	139385	Masfana
21 - 30	139386	Binnha
31 - 40	139276	Chaina
31 - 40	139277	Nagaria
31 - 40	139278	Koochi Khera
31 - 40	139282	Para
31 - 40	139284	Pistia
31 - 40	139286	Kapoorpur
31 - 40	139288	Gaurawa
31 - 40	139290	Basbherwa Rawat
31 - 40	139293	Semrawan
31 - 40	139301	Jamalpur
31 - 40	139303	Ulnapur
31 - 40	139308	Haibatpur
31 - 40	139320	Nagla Bhagwan
31 - 40	139323	Ratanpur
31 - 40	139329	Singoha
31 - 40	139331	Chathia
31 - 40	139338	Ayari
31 - 40	139352	Humaunpur
31 - 40	139354	Surjipur
31 - 40	139355	Bakar Nagar
31 - 40	139359	Bhadevni
31 - 40	139367	Kothila Shraiya



## Appendix VII - Village Directory

List of villages according to the proportion of the scheduled castes and the scheduled tribes to the total population by ranges.

### A - Scheduled Castes

Range of scheduled castes population (Percentages)	Location code number	Name of village
1	2	3
31 - 40	139370	Saidpur
31 - 40	139376	Peera Mahua
41 - 50	139273	Karsua Grant
41 - 50	139275	Kanhrapur
41 - 50	139294	Kumharua
41 - 50	139296	Manjhila
41 - 50	139299	Palia Kot
41 - 50	139302	Fattepur Gazi
41 - 50	139311	Burhanpur
41 - 50	139312	Pedhwan
41 - 50	139322	Milkia
41 - 50	139332	Dhanwar
41 - 50	139357	Jasrathpur
41 - 50	139358	Bhadevna
41 - 50	139369	Bakshipur
41 - 50	139371	Sikandarpur Bazar
41 - 50	139378	Nevada Satan
41 - 50	139383	Kamalpur
51 - 75	139274	Lona
51 - 75	139279	Alam Nagar
51 - 75	139280	Bhogipur Grant
51 - 75	139281	Saharua
51 - 75	139285	Parsai
51 - 75	139287	Gauria
51 - 75	139289	Banjaria
51 - 75	139292	Setha
51 - 75	139295	Kusuma
51 - 75	139304	Terhwa Caturpur
51 - 75	139307	Khumaripur
51 - 75	139318	Rebha Muradpur
51 - 75	139326	Dighia
51 - 75	139334	Antora
51 - 75	139335	Newada Chathiya
51 - 75	139336	Barkhera
51 - 75	139339	Urli
51 - 75	139341	Dhakia
51 - 75	139343	Tara Gaon
51 - 75	139344	Karaundi
51 - 75	139345	Teor
51 - 75	139356	Rupapur
51 - 75	139362	Amirta
51 - 75	139377	Beehat
51 - 75	139379	Mohauddinpur
76 and above	139297	Sarai Ranak
76 and above	139325	Reori
76 and above	139342	Chak Dhakia
76 and above	139364	Baraunia
76 and above	139375	Lalpur
76 and above	139384	Deomalpur
76 and above	139387	Kapoorpur Shahzade

## Appendix VII - Village Directory

List of villages according to the proportion of the scheduled castes and the scheduled tribes to the total population by ranges.

### A - Scheduled Castes

Range of scheduled castes population (Percentages)	Location code number	Name of village
1	2	3
<b>District: Hardoi(155)</b>		
<b>CD Block: Pihani(0261)</b>		
Nil	139419	Paharpur
Nil	139420	Hajipur
Nil	139423	Mooseypur
Nil	139427	Shahpur Shukul
Nil	139454	Lohar Khera
Nil	139459	Kangoiya
Nil	139460	Pataun Misra
Less than 5	139430	Jajupara
Less than 5	139432	Usmanpur
Less than 5	139444	Mahelia Khera
Less than 5	139475	Sahora
5 - 10	139413	Pipri
5 - 10	139426	Babakkarpur
5 - 10	139451	Bhiria
5 - 10	139463	Pandarwa
5 - 10	139497	Hariharpur
5 - 10	139504	Barkhera Grant
11 - 20	139400	Mahmoodpur Bhagat
11 - 20	139408	Ambari
11 - 20	139410	Deomalpur
11 - 20	139411	Hannpasigawan
11 - 20	139412	Mahmoodpur Saraiyan
11 - 20	139421	Salempur
11 - 20	139422	Bukharpur
11 - 20	139435	Saadat Nagar
11 - 20	139436	Anda Barahimpur
11 - 20	139437	Gauria
11 - 20	139439	Dateonapur
11 - 20	139446	Khizar Nagar
11 - 20	139448	Rasoolpur
11 - 20	139458	Dahelia
11 - 20	139469	Harrai Pipri
11 - 20	139474	Patras
11 - 20	139478	Tavakkalpur
11 - 20	139488	Sarora
11 - 20	139509	Nedura
21 - 30	139394	Sahijana
21 - 30	139399	Del Pandarwa
21 - 30	139407	Abdulla Nagar
21 - 30	139417	Sindauriya
21 - 30	139425	Peerpur
21 - 30	139438	Kaimpur
21 - 30	139447	Magrapur
21 - 30	139449	Bahadur Nagar
21 - 30	139450	Kotra
21 - 30	139465	Shahpur Saida
21 - 30	139468	Nardhira
21 - 30	139479	Jamuhi
21 - 30	139507	Puraila
21 - 30	139508	Bilhari
31 - 40	139389	Rari
31 - 40	139390	Bandraha
31 - 40	139398	Jalalpur
31 - 40	139404	Kunwarpur Baseet
31 - 40	139405	Raigain
31 - 40	139406	Bari
31 - 40	139409	Dhamapur
31 - 40	139414	Bhethua
31 - 40	139416	Darra
31 - 40	139418	Manikapur
31 - 40	139429	Gajua Khera

## Appendix VII - Village Directory

List of villages according to the proportion of the scheduled castes and the scheduled tribes to the total population by ranges.

### A - Scheduled Castes

Range of scheduled castes population (Percentages)	Location code number	Name of village
1	2	3
31 - 40	139440	Nari Khera
31 - 40	139441	Newada
31 - 40	139442	Rabha
31 - 40	139445	Bazid Nagar
31 - 40	139464	Kursanda
31 - 40	139473	Itara
31 - 40	139476	Bijgawan
31 - 40	139481	Ahemi
31 - 40	139482	Simaur
31 - 40	139485	Samthari
31 - 40	139490	Amirta Chauki
31 - 40	139491	Barhaiya Khera
31 - 40	139494	Chhataiya
31 - 40	139499	Umarsenda
31 - 40	139500	Uchaul
41 - 50	139392	Saravar
41 - 50	139393	Mahmoodpur Khurd
41 - 50	139395	Santarha
41 - 50	139396	Korigawan
41 - 50	139403	Jarauna
41 - 50	139415	Jahani Khera
41 - 50	139424	Anjana
41 - 50	139428	Bharona
41 - 50	139453	Rajuapur
41 - 50	139455	Hindu Nagar Chirahula
41 - 50	139461	Barkheria
41 - 50	139471	Nizampur
41 - 50	139480	Rampur Kora
41 - 50	139489	Sujauli
41 - 50	139495	Karim Nagar
41 - 50	139501	Fatteypur
41 - 50	139502	Mansoor Nagar
41 - 50	139510	Bela Kapoorpur
51 - 75	139388	Sakara
51 - 75	139397	Baherma
51 - 75	139401	Hariharpur
51 - 75	139402	Saidapur
51 - 75	139433	Damgarha
51 - 75	139434	Baddapur
51 - 75	139443	Sarehjoo
51 - 75	139456	Kulhawar
51 - 75	139462	Chathia Buzurg
51 - 75	139466	Nipania
51 - 75	139477	Rasoolapur
51 - 75	139483	Padra
51 - 75	139486	Chandeli
51 - 75	139496	Jalalpur
51 - 75	139498	Kuiyan
51 - 75	139503	Para
51 - 75	139505	Arua
76 and above	139391	Kunwarpur Baghela
76 and above	139452	Amtalia
76 and above	139470	Ismailpur
76 and above	139472	Aintha Khera
76 and above	139484	Hasnapur Grant
76 and above	139487	Machheta
76 and above	139492	Lodhna Khera
76 and above	139493	Santarha
76 and above	139506	Bhiti Newada

## Appendix VII - Village Directory

List of villages according to the proportion of the scheduled castes and the scheduled tribes to the total population by ranges.

### A - Scheduled Castes

Range of scheduled castes population (Percentages)	Location code number	Name of village
1	2	3
<b>District: Hardoi(155)</b>		
<b>CD Block: Barkhani(0262)</b>		
Nil	139534	Dariyabad
Nil	139537	Biriya
Nil	139540	Naya Gaon
Nil	139551	Umaria Kalan
Nil	139564	Babarpur Sisala
Nil	139583	Sandi Khera
Nil	139584	Bahrapur
Nil	139585	Serhamau
Nil	139591	Bibiyapur
Nil	139596	Atariya
Nil	139598	Baragaon
Nil	139605	Aliyapur
Nil	139610	Dhauraliya
Nil	139617	Rajarampur
Nil	139620	Jahanpur
Nil	139621	Akhri
Nil	139630	Khwajipur
Nil	139660	Nizampur Saida
Nil	139671	Dhikaha
Less than 5	139535	Gautia
Less than 5	139538	Jamalpur
Less than 5	139541	Chandpur
Less than 5	139570	Bhagwantpur
Less than 5	139587	Sahuapur
Less than 5	139590	Naseerapur
Less than 5	139611	Gajiyapur
Less than 5	139619	Khankalapur
Less than 5	139642	Sahjanpur
Less than 5	139652	Kaitha
Less than 5	139654	Rajpur Labhera
Less than 5	139663	Chaura Rai
Less than 5	139665	Jaitpur
Less than 5	139666	Semariya
5 - 10	139518	Baruara
5 - 10	139519	Kurari
5 - 10	139525	Naibasti
5 - 10	139526	Pachdeora
5 - 10	139531	Anangpur
5 - 10	139546	Kapoorpur
5 - 10	139549	Chandrampur
5 - 10	139552	Khwajipur
5 - 10	139560	Manpara
5 - 10	139577	Hasnapur
5 - 10	139599	Thariya
5 - 10	139601	Mahmoodpur
5 - 10	139602	Tera

## Appendix VII - Village Directory

List of villages according to the proportion of the scheduled castes and the scheduled tribes to the total population by ranges.

### A - Scheduled Castes

Range of scheduled castes population (Percentages)	Location code number	Name of village
1	2	3
5 - 10	139606	Behti
5 - 10	139622	Munder
5 - 10	139635	Ramapur Lal
5 - 10	139639	Asmadha
5 - 10	139650	Kanhari
5 - 10	139656	Chakauti Khurd
5 - 10	139670	Silwari
5 - 10	139674	Lakhmapur Sisala
11 - 20	139511	Lakhnaur
11 - 20	139512	Sahsoga
11 - 20	139513	Kamalpur
11 - 20	139521	Ghaso
11 - 20	139522	Girdhar
11 - 20	139524	Ubri Khera
11 - 20	139529	Udaipur
11 - 20	139543	Kundi
11 - 20	139545	Pipariya
11 - 20	139547	Kheriya
11 - 20	139550	Birampur
11 - 20	139553	Mundramau
11 - 20	139554	Randhirpur
11 - 20	139559	Dhani Nagla
11 - 20	139562	Rupapur
11 - 20	139569	Sarai Saif Pansala
11 - 20	139572	Naglapattu
11 - 20	139575	Bharkhani
11 - 20	139579	Malikapur
11 - 20	139586	Newada
11 - 20	139592	Bisauli
11 - 20	139595	Hathaura
11 - 20	139597	Daghela
11 - 20	139603	Nagla Bhainsi
11 - 20	139607	Jeora
11 - 20	139609	Semar Jhala
11 - 20	139613	Nizampur
11 - 20	139618	Bhahpur
11 - 20	139624	Sarsai
11 - 20	139625	Timirpur
11 - 20	139626	Saidapur
11 - 20	139628	Amirta
11 - 20	139636	Ramdaspur
11 - 20	139643	Nand Khera
11 - 20	139644	Baseliya
11 - 20	139648	Raipur
11 - 20	139649	Kankapur Ubariya
11 - 20	139651	Bahauddinpur
11 - 20	139653	Pandeypur
11 - 20	139655	Ubriakalan
11 - 20	139657	Chakauti Kalan
11 - 20	139659	Khetauli
11 - 20	139661	Rampura Khamariya

## Appendix VII - Village Directory

List of villages according to the proportion of the scheduled castes and the scheduled tribes to the total population by ranges.

### A - Scheduled Castes

Range of scheduled castes population (Percentages)	Location code number	Name of village
1	2	3
11 - 20	139662	Madnapur
11 - 20	139669	Sawaizpur
11 - 20	139672	Ramapur Misra
11 - 20	139675	Lakhmapur Pansala
11 - 20	139679	Salhoni Sisala
11 - 20	139683	Sarai Ragho Sisala
11 - 20	139686	Bhaila Mau Sisala
11 - 20	139692	Baroura Sisala
21 - 30	139515	Pateora
21 - 30	139516	Bhabhar Keshopur
21 - 30	139520	Maikpur
21 - 30	139527	Amtara
21 - 30	139530	Sultanpur
21 - 30	139533	Jalpur
21 - 30	139536	Chakrachha
21 - 30	139542	Nagla Husain
21 - 30	139548	Narbha
21 - 30	139555	Kaharkola
21 - 30	139556	Bhahpur Sapha
21 - 30	139573	Ramapur
21 - 30	139576	Pachraiya
21 - 30	139578	Bilsari Malik
21 - 30	139588	Bilsar Helan
21 - 30	139593	Man Nagla
21 - 30	139600	Rajuapur
21 - 30	139604	Farigahana
21 - 30	139612	Adampur
21 - 30	139627	Markara
21 - 30	139629	Rahtaura
21 - 30	139633	Ratanpur
21 - 30	139641	Bhorapur
21 - 30	139658	Ubariya Khurd
21 - 30	139668	Gaur Khera
21 - 30	139673	Pahunchna Khera
21 - 30	139676	Haran Kuda Sisala
21 - 30	139678	Gurdharu
21 - 30	139684	Nagla Pahladpur
21 - 30	139691	Menhdiyarpur
31 - 40	139523	Jujharpur
31 - 40	139528	Pakra
31 - 40	139532	Murtaza Nagar
31 - 40	139557	Dwar Nagla
31 - 40	139558	Ghanu Nagla
31 - 40	139571	Sakrauli
31 - 40	139574	Kunwarpur
31 - 40	139581	Binaika Mafi
31 - 40	139589	Bilsar Harsen
31 - 40	139594	Ismailpur
31 - 40	139623	Kausiya
31 - 40	139631	Dharampur
31 - 40	139645	Gaura Udaipur
31 - 40	139646	Kahrai Naktaura Sisala
31 - 40	139667	Khandaua Mirzapur
31 - 40	139689	Binaika Akbarpur Sisala
31 - 40	139690	Binaika Akbarpur Pansala
41 - 50	139664	Singhapur
41 - 50	139688	Kankapur Lal
51 - 75	139544	Nasa
51 - 75	139580	Paintpur
51 - 75	139681	Dahirapur
51 - 75	139685	Udharna Pur
76 and above	139566	Menghpur
76 and above	139582	Deoniapur Balbhadra

## Appendix VII - Village Directory

List of villages according to the proportion of the scheduled castes and the scheduled tribes to the total population by ranges.

### A - Scheduled Castes

Range of scheduled castes population (Percentages)	Location code number	Name of village
1	2	3
76 and above	139616	Ahmadpur
76 and above	139640	Daulatpur

## Appendix VII - Village Directory

List of villages according to the proportion of the scheduled castes and the scheduled tribes to the total population by ranges.

### A - Scheduled Castes

Range of scheduled castes population (Percentages)	Location code number	Name of village
1	2	3
<b>District: Hardoi(155)</b>		
<b>CD Block: Bawan(0263)</b>		
Nil	139696	Chandrsipur
Nil	139702	Mahimapur
Nil	139707	Sariya Paraspur
Nil	139720	Poora
Nil	139966	Andhiyar
Nil	139967	Bajjana
Nil	139972	Chndsaura
Nil	139973	Kadari
Nil	139976	Gajhathan
Nil	139978	Iqbalpur
Nil	139980	Mirjapur
Nil	139982	Garhiya Dilla
Less than 5	139712	Pemapur
Less than 5	139985	Baghouramal
Less than 5	139987	Garhiya Jhabbu
Less than 5	139990	Kallan Saryan
Less than 5	140036	Aneg Behta
5 - 10	139968	Lagwahi
5 - 10	139970	Lakhwa
5 - 10	139983	Govindpur
5 - 10	139984	Dauli
5 - 10	139986	Karanpur
11 - 20	139694	Saurangpur
11 - 20	139698	Deopur
11 - 20	139699	Virsinghpur
11 - 20	139706	Shekhpur
11 - 20	139716	Bajpur Naktaura Naseb
11 - 20	139722	Barwan Ahat Mali
11 - 20	139727	Manimau
11 - 20	139728	Koliya
11 - 20	139944	Udhranpur
11 - 20	139964	Auhadpur Sakara
11 - 20	139965	Suherdi
11 - 20	139969	Lonar
11 - 20	139971	Purori
11 - 20	139975	Nevada
11 - 20	139989	Ituariya
11 - 20	139997	Kamalpur
11 - 20	140003	Bawan
11 - 20	140011	Nayagaon
11 - 20	140019	Pusaura
11 - 20	140029	Bannai
21 - 30	139697	Mahreypur
21 - 30	139705	Jilgaon
21 - 30	139709	Dharampur
21 - 30	139710	Barsohiya
21 - 30	139711	Sonapur
21 - 30	139713	Pakari
21 - 30	139714	Mattipur
21 - 30	139718	Dularpur
21 - 30	139729	Mirkapur
21 - 30	139958	Achauli
21 - 30	139959	Hasnapur
21 - 30	139961	Balehra
21 - 30	139962	Dabheliya
21 - 30	139979	Baghuri
21 - 30	139998	Teriya
21 - 30	139999	Jagdshpur
21 - 30	140001	Nijampur
21 - 30	140009	Bajehara
21 - 30	140018	Allipur



## Appendix VII - Village Directory

List of villages according to the proportion of the scheduled castes and the scheduled tribes to the total population by ranges.

### A - Scheduled Castes

Range of scheduled castes population (Percentages)	Location code number	Name of village
1	2	3
21 - 30	140023	Kakrahi
21 - 30	140025	Mirgwan
21 - 30	140039	Maholiya Sheopar
31 - 40	139941	Behta Dheera
31 - 40	139943	Maganpur
31 - 40	139947	Sakaha
31 - 40	139951	Manpur
31 - 40	139953	Gadaipur
31 - 40	139957	Dularpur
31 - 40	139974	Rampur Jatuli
31 - 40	139977	Sakara
31 - 40	139981	Majhigawan
31 - 40	139996	Mujahidpur
31 - 40	140000	Savirpur
31 - 40	140012	Barkhara
31 - 40	140015	Husenpur Sahora
31 - 40	140016	Sakatpur
31 - 40	140024	Mendua
31 - 40	140027	Amirta
31 - 40	140032	Behta Sadhai
31 - 40	140035	Mammarpur
31 - 40	140038	Rara
41 - 50	139704	Auhadpur Lala Bhup
41 - 50	139726	Ramapur Adhaikan
41 - 50	139942	Khalifapur Masti
41 - 50	139948	Gaidhara
41 - 50	139992	Udaypur
41 - 50	140005	Biskula
41 - 50	140020	Gulamau
41 - 50	140022	Kaurha
41 - 50	140028	Kashipur
41 - 50	140033	Behti
41 - 50	140034	Tatura
41 - 50	140037	Naya Gaon Habibpur
41 - 50	140041	Bharigawan
51 - 75	139695	Sahijana
51 - 75	139708	Rampur Lalji
51 - 75	139725	Ramapur Chhaiya
51 - 75	139939	Behta Gokul

## Appendix VII - Village Directory

List of villages according to the proportion of the scheduled castes and the scheduled tribes to the total population by ranges.

### A - Scheduled Castes

Range of scheduled castes population (Percentages)	Location code number	Name of village
1	2	3
51 - 75	139940	Kuvanapur
51 - 75	139946	Sahijana
51 - 75	139949	Palia
51 - 75	139954	Jatuli
51 - 75	139956	Bheekhpur
51 - 75	139960	Moosepur
51 - 75	139963	Aeja
51 - 75	139988	Gangauli
51 - 75	139991	Dudhiya
51 - 75	139995	Barela
51 - 75	140006	Bhithari
51 - 75	140007	Ramapur Raholiya
51 - 75	140008	Badrudinpur
51 - 75	140013	Bavnapur
51 - 75	140017	Majhraeta
51 - 75	140021	Fool Behta
51 - 75	140026	Khumaripur
51 - 75	140031	Korriya
76 and above	139945	Sikandarpur
76 and above	139950	Koilah
76 and above	139952	Mansoorpur
76 and above	139994	Etoriya
76 and above	140004	Darveshpur
76 and above	140030	Sathra
76 and above	140040	Harsinghpur

## Appendix VII - Village Directory

List of villages according to the proportion of the scheduled castes and the scheduled tribes to the total population by ranges.

### A - Scheduled Castes

Range of scheduled castes population (Percentages)	Location code number	Name of village
1	2	3
<b>District: Hardoi(155)</b>		
<b>CD Block: Harpalpur(0264)</b>		
Nil	139766	Muthauli
Nil	139768	Haraiya
Nil	139769	Mahua Koli
Nil	139770	Choudhariapur
Nil	139773	Barsana
Nil	139789	Kharagpur
Nil	139792	Saresar
Nil	139803	Deorania
Nil	139807	Gadherha
Nil	139822	Surjanapur
Nil	139824	Mastapur
Nil	139834	Bara Mau Pansala
Less than 5	139733	Barhali
Less than 5	139778	Khasaura
Less than 5	139781	Shyampur
Less than 5	139791	Bundapur
Less than 5	139793	Karak Chamau
Less than 5	139808	Mahdain Kalan
Less than 5	139819	Manduwdpur Narautha
Less than 5	139827	Pura Anta
Less than 5	139830	Poora Ratan
5 - 10	139737	Mubarakpur
5 - 10	139738	Bamh Rauli
5 - 10	139743	Sanjhara
5 - 10	139746	Padamlapur
5 - 10	139748	Nagriya Cut
5 - 10	139750	Arjunpur Sisala
5 - 10	139755	Molhanpur Sisala
5 - 10	139756	Surjoopur Durjana Sisala
5 - 10	139761	Sirsa
5 - 10	139772	Jeuri Chandrampur
5 - 10	139774	Newada
5 - 10	139783	Dharampur
5 - 10	139784	Chaunpur
5 - 10	139795	Bhusehra
5 - 10	139804	Kathetha
5 - 10	139811	Ghatwasa
5 - 10	139813	Laluwa Mau
5 - 10	139826	Dayalpur
5 - 10	139837	Murwa Shaha Buddinpur
11 - 20	139734	Gauria Sisala
11 - 20	139736	Ghorhi Thar
11 - 20	139740	Chatkapur
11 - 20	139742	Shaha Buddinpur
11 - 20	139745	Kakrauaa
11 - 20	139758	Tithi Gaon Sisala
11 - 20	139760	Bari (Barra)
11 - 20	139763	Mirgawan
11 - 20	139776	Khamhaura Sisala
11 - 20	139779	Surjupur
11 - 20	139782	Behta Rampura
11 - 20	139785	Barha Gaon
11 - 20	139790	Bari
11 - 20	139797	Harpalpur
11 - 20	139800	Kakra
11 - 20	139802	Rani Khera
11 - 20	139805	Palia Sisala
11 - 20	139812	Bhatauli Dharam
11 - 20	139817	Chanda Mohammadpur Sisala
11 - 20	139821	Baran
11 - 20	139823	Didwan

## Appendix VII - Village Directory

List of villages according to the proportion of the scheduled castes and the scheduled tribes to the total population by ranges.

### A - Scheduled Castes

Range of scheduled castes population (Percentages)	Location code number	Name of village
1	2	3
11 - 20	139825	Parchauli
11 - 20	139829	Tikar
11 - 20	139836	Dahalitha
11 - 20	139839	Murcha
11 - 20	139840	Behta Lakhi
11 - 20	139841	Alampur
11 - 20	139842	Arwal Paschim
21 - 30	139744	Auhadpur
21 - 30	139747	Aliganj Nan Kheriya
21 - 30	139753	Bhawanipur
21 - 30	139757	Surjoopur Durjana Pansala
21 - 30	139762	Nagra Choudharpur
21 - 30	139764	Nagriya Sadhau
21 - 30	139767	Mahsoolapur
21 - 30	139777	Gadnapur
21 - 30	139788	Rabiapur
21 - 30	139796	Malautha
21 - 30	139798	Roshanpur
21 - 30	139799	Bansy
21 - 30	139814	Dhania Mau
21 - 30	139815	Shekhapur Nagria Kadim
21 - 30	139820	Kharuddinpur
21 - 30	139831	Beerhijor
21 - 30	139833	Bara Mau Sisala
21 - 30	139838	Ram Nagar
31 - 40	139731	Sae
31 - 40	139739	Bhupatipur Nagar
31 - 40	139741	Bamtapur Nand Bagh
31 - 40	139765	Pithnapur
31 - 40	139794	Satautha
31 - 40	139801	Iknaura
41 - 50	139749	Kudha
41 - 50	139828	Ismailpur
51 - 75	139732	Jeuri
51 - 75	139771	Sultanpur
51 - 75	139806	Palia Pansala
51 - 75	139809	Mahday Khurd
51 - 75	139835	Dhak Pura
51 - 75	139843	Arwal Poorab

## Appendix VII - Village Directory

List of villages according to the proportion of the scheduled castes and the scheduled tribes to the total population by ranges.

### A - Scheduled Castes

Range of scheduled castes population (Percentages)	Location code number	Name of village
1	2	3
<b>District: Hardoi(155)</b>		
<b>CD Block: Sandi(0265)</b>		
Nil	139867	Jalpipur Pansala
Nil	139877	Antwa Sisala
Nil	139906	Siya Kadim
Nil	139918	Madarpur Mohiuddimpur
Nil	139922	Tera Pursoli Pansala
Nil	139931	Narayanpur
Nil	140418	Uncha Malwa
Nil	140431	Bhaurajpur
Nil	140434	Mirzapur
Nil	140461	Ganjari
Less than 5	139860	Nikari
Less than 5	139864	Taudhakpur
Less than 5	139874	Baran Dari
Less than 5	139875	Chand Saura
Less than 5	139916	Khimapurva
Less than 5	140429	Allipur
Less than 5	140438	Bahadur Nagar
5 - 10	139844	Janiya Mau
5 - 10	139854	Taraura
5 - 10	139861	Lamkan
5 - 10	139863	Bakhria
5 - 10	139883	Mahitapur
5 - 10	139886	Kaikhaye
5 - 10	139896	Semria
5 - 10	139912	Deokali
5 - 10	139914	Bijna
5 - 10	139920	Jigni
5 - 10	140421	Koilaee
11 - 20	139855	Sathiya Mau Sisala
11 - 20	139858	Barnai Chatarkha
11 - 20	139859	Dhigasar
11 - 20	139862	Naya Gaon
11 - 20	139868	Meotha Sisala
11 - 20	139870	Barauli
11 - 20	139876	Karanpur Matini
11 - 20	139878	Antwa Pansala
11 - 20	139879	Dei Chor Sisala
11 - 20	139881	Gurah
11 - 20	139882	Baithapur
11 - 20	139884	Karta
11 - 20	139885	Andramau
11 - 20	139887	Dasauli
11 - 20	139890	Madar
11 - 20	139892	Behthar
11 - 20	139893	Shekhpur
11 - 20	139897	Banamau
11 - 20	139900	Katri Chhochhpur
11 - 20	139901	Nanndana Sisala
11 - 20	139904	Magraura
11 - 20	139907	Chandau Bechey
11 - 20	139909	Shrimau
11 - 20	139911	Chhochhpur
11 - 20	139917	Nonkhara
11 - 20	139921	Tera Pursoli Sisala
11 - 20	139926	Nagra Sahsi
11 - 20	140416	Sadullapur
11 - 20	140417	Tebhnapur
11 - 20	140419	Akhwailpur Malwa
11 - 20	140428	Rasoolpur Aima
21 - 30	139847	Bamta Pur Chillaur Sisala
21 - 30	139851	Raura

## Appendix VII - Village Directory

List of villages according to the proportion of the scheduled castes and the scheduled tribes to the total population by ranges.

### A - Scheduled Castes

Range of scheduled castes population (Percentages)	Location code number	Name of village
1	2	3
21 - 30	139852	Bhaghar Sisala
21 - 30	139857	Mani Mau
21 - 30	139865	Ghatkana
21 - 30	139873	Hari Bansapur Pansala
21 - 30	139888	Ainda
21 - 30	139889	Behtahari
21 - 30	139891	Auraini
21 - 30	139894	Chausar Sisala
21 - 30	139898	Chandrampur Sisala
21 - 30	139899	Chandrampur Pansala
21 - 30	139910	Pura Rohan
21 - 30	139915	Kuchila
21 - 30	139919	Mansoorpur
21 - 30	139930	Umrauli Jaitpur
21 - 30	140412	Ullamau
21 - 30	140413	Kakerhi
21 - 30	140414	Sagaicha Mau
21 - 30	140420	Nasirpur
21 - 30	140425	Bagh Rai
31 - 40	139845	Bhanapur Sisala
31 - 40	139846	Bhanapur Pansala
31 - 40	139849	Chhitra Mau Sisala
31 - 40	139850	Chhitra Mau Pansala
31 - 40	139866	Jalpipur Sisala
31 - 40	139908	Chandau Bakkha
31 - 40	140410	Saintiapur
31 - 40	140422	Adampur
31 - 40	140436	Saidapur
41 - 50	140411	Khutehna
41 - 50	140423	Jajwasi
41 - 50	140426	Odara Kadim
41 - 50	140427	Odara Jadim
41 - 50	140439	Behti Chiragpur
51 - 75	140415	Kherwa Amjadpur
51 - 75	140424	Amilookha
51 - 75	140433	Sandi (Rural) Pansala
51 - 75	140437	Pakra
76 and above	139913	Jasmaee

## Appendix VII - Village Directory

List of villages according to the proportion of the scheduled castes and the scheduled tribes to the total population by ranges.

### A - Scheduled Castes

Range of scheduled castes population (Percentages)	Location code number	Name of village
1	2	3
<b>District: Hardoi(155)</b>		
<b>CD Block: Bilgram(0266)</b>		
Nil	139936	Sahijana Sisala
Nil	139937	Bamhrauli
Nil	140519	Koilara
Nil	140521	Aliapur
Nil	140545	Band
Nil	140547	Choliapur
Nil	140554	Katri Jarsenamau
Nil	140566	Katri Zaferpur
Nil	140571	Haraiyapur
Less than 5	139933	Bhatauli
Less than 5	140459	Mitmitpur Sisala
Less than 5	140462	Kaeemau Kuvariapur
Less than 5	140464	Hasnapur Pansala
Less than 5	140507	Nabipur
Less than 5	140533	Nekpur Newada
Less than 5	140557	Jarsenamau
Less than 5	140562	Katri Chhibramau
Less than 5	140563	Katri Mahdeva
Less than 5	140570	Shahpur
Less than 5	140572	Rahula
5 - 10	140451	Parsapur
5 - 10	140453	Chaudhariapur
5 - 10	140474	Masoodpur
5 - 10	140487	Panthauri
5 - 10	140511	Itauli
5 - 10	140518	Diwali
5 - 10	140528	Birni
5 - 10	140536	Azmat Nagar Sisala
5 - 10	140543	Katri Biluhi
5 - 10	140549	Karehka
5 - 10	140565	Katri Bichhuya
5 - 10	140568	Katri Parsola
5 - 10	140573	Ganipur
11 - 20	139935	Sahijana Sisala
11 - 20	140456	Kuberpur Sisala
11 - 20	140458	Sakherha
11 - 20	140460	Mitmitpur Pansala
11 - 20	140481	Tarauli
11 - 20	140493	Jarauli Sherpur
11 - 20	140502	Chandpur
11 - 20	140503	Berua Nizampur
11 - 20	140516	Kakra Kherha
11 - 20	140520	Koe
11 - 20	140525	Terwa Chandpur
11 - 20	140532	Jarauli Kalan Sisala
11 - 20	140535	Raipura
11 - 20	140552	Meora
11 - 20	140561	Zaffarpur
11 - 20	140569	Parsola
21 - 30	140440	Rasoolpur Goa
21 - 30	140443	Parauchi
21 - 30	140465	Sanjalpur
21 - 30	140467	Bhairampur
21 - 30	140470	Hansaulia
21 - 30	140472	Murauli Katheria
21 - 30	140473	Nekpur Hatimpur
21 - 30	140475	Durgaganj
21 - 30	140478	Kundrauli Sadikpur
21 - 30	140480	Behta Bujurg
21 - 30	140482	Lalpur Kanhri
21 - 30	140488	Akhtyarpur

## Appendix VII - Village Directory

List of villages according to the proportion of the scheduled castes and the scheduled tribes to the total population by ranges.

### A - Scheduled Castes

Range of scheduled castes population (Percentages)	Location code number	Name of village
1	2	3
21 - 30	140489	Pasner
21 - 30	140490	Baifaria
21 - 30	140496	Bindhouri
21 - 30	140504	Bargawan
21 - 30	140508	Behti Khurd
21 - 30	140515	Jalalpur
21 - 30	140522	Panthora
21 - 30	140523	Dhansari
21 - 30	140538	Rampur Maghiyara
21 - 30	140540	Sarhiyapur Sisala
21 - 30	140548	Paindapur
21 - 30	140559	Chhibramau
21 - 30	140574	Baghiyari
31 - 40	140441	Manjhia
31 - 40	140444	Jatpura
31 - 40	140445	Murauli Gwal
31 - 40	140446	Pindari
31 - 40	140449	Sahora
31 - 40	140450	Ramapur
31 - 40	140454	Hunseyapur Sisala
31 - 40	140463	Hasnapur Sisala
31 - 40	140479	Dabha
31 - 40	140497	Kutuapur
31 - 40	140526	Bhogaitapur
31 - 40	140527	Atarchha Khurd
31 - 40	140553	Naurangpur
31 - 40	140560	Massonamau
41 - 50	140442	Chachrapur
41 - 50	140448	Madara
41 - 50	140452	Bhikhpur
41 - 50	140476	Dhondhi
41 - 50	140477	Alaapur
41 - 50	140484	Haibatpur
41 - 50	140486	Biraichmau
41 - 50	140494	Balenda
41 - 50	140506	Gujrai
41 - 50	140510	Parchal Rasoolpur
41 - 50	140512	Aligarh
41 - 50	140524	Kachana
41 - 50	140530	Atarchha Buzurg
51 - 75	140447	Teria
51 - 75	140466	Siraichmau
51 - 75	140471	Dhondhpur
51 - 75	140483	Radena Habib Nagar
51 - 75	140485	Gurauli
51 - 75	140491	Bashar
51 - 75	140495	Akbarpur Pasnamau
51 - 75	140505	Noorpur Hathaura
51 - 75	140509	Birauri
51 - 75	140514	Mahmood Nagar
51 - 75	140534	Dhandhamau
51 - 75	140558	Sanp Kherha
51 - 75	140575	Faizpur Kampoo
76 and above	140492	Kutuloopur
76 and above	140576	Bochanpur



## Appendix VII - Village Directory

List of villages according to the proportion of the scheduled castes and the scheduled tribes to the total population by ranges.

### A - Scheduled Castes

Range of scheduled castes population (Percentages)	Location code number	Name of village
1	2	3
<b>District: Hardoi(155)</b>		
<b>CD Block: Madhoganj(0267)</b>		
Nil	140578	Katarpur
Nil	140580	Khwazapur
Nil	140585	Jujvamau
Nil	140601	Terhiya
Nil	140643	Suwapur
Nil	140651	Kalhamau
Nil	140659	Katriterwa Kulli
Nil	140662	Mawaiya
Nil	140667	Taukalabad
Nil	140680	Mahimpur
Less than 5	140653	Indlapur
Less than 5	140663	Matiyamau
Less than 5	140675	Newada
5 - 10	140587	Hirapur
5 - 10	140597	Bhainsi Kherha
5 - 10	140600	Pilkhana
5 - 10	140610	Newada Gambhi
5 - 10	140623	Jalihapur
5 - 10	140639	Qazipur Farhat Nagar
5 - 10	140641	Unchagaon
5 - 10	140642	Kherwa
5 - 10	140648	Neoli
5 - 10	140657	Nibhamau
5 - 10	140660	Lonari Rahimpur
5 - 10	140661	Biraichmau
5 - 10	140664	Babatmau
5 - 10	140670	Garhi Rasoolpur
5 - 10	140676	Raghopur Sisala
11 - 20	140582	Barhanpur
11 - 20	140583	Paneora
11 - 20	140584	Fatteypur
11 - 20	140586	Roshanpur
11 - 20	140589	Sadarpur
11 - 20	140595	Selapur
11 - 20	140609	Baghaurha
11 - 20	140614	Atwa Ali Mardampur
11 - 20	140616	Gautara
11 - 20	140629	Ruknapur
11 - 20	140630	Sharfuddinpur
11 - 20	140635	Shekhwapur
11 - 20	140636	Bhithai
11 - 20	140638	Rasoolapur
11 - 20	140652	Fatteypur Chougawan
11 - 20	140654	Hasanpur Jeoli
11 - 20	140658	Terwa Kulli
11 - 20	140668	Haripura
11 - 20	140669	Balehra Kamal Nagar
11 - 20	140671	Mohabbatpur
11 - 20	140678	Mang Raha Sisala
11 - 20	140681	Kutuapur Sisala
21 - 30	140579	Naumalikpur
21 - 30	140581	Sadriapur
21 - 30	140590	Barhnawa
21 - 30	140592	Shekhanpur
21 - 30	140593	Pathra Lakhampur
21 - 30	140594	Dherhni Saraiya
21 - 30	140596	Mau
21 - 30	140602	Barhas
21 - 30	140603	Firozpur
21 - 30	140606	Rudamau
21 - 30	140608	Sahijana

## Appendix VII - Village Directory

List of villages according to the proportion of the scheduled castes and the scheduled tribes to the total population by ranges.

### A - Scheduled Castes

Range of scheduled castes population (Percentages)	Location code number	Name of village
1	2	3
21 - 30	140611	Shahbda
21 - 30	140618	Kursath Khurd
21 - 30	140619	Samukha
21 - 30	140620	Parnakha
21 - 30	140621	Dakauli
21 - 30	140625	Bhajahata
21 - 30	140631	Piprawan
21 - 30	140632	Sanjalpur
21 - 30	140633	Khemipur
21 - 30	140634	Keoti Khuwazagipur
21 - 30	140637	Chandipur
21 - 30	140640	Mohiuddimpur
21 - 30	140644	Qazipur Nai Basti
21 - 30	140649	Morhiya Kherha
21 - 30	140650	Gaura
21 - 30	140656	Zehdipur
31 - 40	140591	Kha Dheria Khan Jahanpur
31 - 40	140617	Kursath Buzurg
31 - 40	140622	Madarpur Khurda
31 - 40	140624	Sendhrauli
31 - 40	140627	Sariyan Belwar
31 - 40	140628	Terwa
31 - 40	140645	Iksai
31 - 40	140646	Shahpur Basudev
31 - 40	140673	Karwa
41 - 50	140605	Chandauli
41 - 50	140612	Barhiya Kherha
41 - 50	140613	Saunhar
41 - 50	140615	Seorhai
41 - 50	140647	Saray Ud
41 - 50	140674	Thathia Zahidpur
51 - 75	140588	Mahmoodpur Thal
51 - 75	140598	Shuklapur Bhagat
51 - 75	140599	Usraha
51 - 75	140604	Ruiya
51 - 75	140607	Daulatypur
51 - 75	140672	Narainmau
76 and above	140626	Khurrampur

## Appendix VII - Village Directory

List of villages according to the proportion of the scheduled castes and the scheduled tribes to the total population by ranges.

### A - Scheduled Castes

Range of scheduled castes population (Percentages)	Location code number	Name of village
1	2	3
<b>District: Hardoi(155)</b>		
<b>CD Block: Mallawan(0268)</b>		
Nil	140707	Newada Mahmood
Nil	140736	Murtaza Kullipur
Nil	140738	Shahpur Pawanr Pansala
Nil	140752	Sarai Gauri
Less than 5	140730	Harraiya
Less than 5	140731	Hazratpur
Less than 5	140743	Nekpur
5 - 10	140691	Herwal
5 - 10	140703	Tendua
5 - 10	140722	Mahneypur
5 - 10	140732	Dasraichmau
5 - 10	140740	Mansoor Nagar
5 - 10	140742	Kodarmau
5 - 10	140745	Khairuddinpur
5 - 10	140750	Barhuwan
5 - 10	140754	Shahabuddinpur
11 - 20	140683	Khangheria
11 - 20	140684	Manjhgaon
11 - 20	140685	Bansa
11 - 20	140695	Bakhaura
11 - 20	140704	Goswa
11 - 20	140706	Bikapur
11 - 20	140709	Darapur
11 - 20	140710	Bharhwal Salempur
11 - 20	140714	Nasirpur
11 - 20	140715	Ishwarpur Sae
11 - 20	140716	Munwarpur
11 - 20	140718	Manimau
11 - 20	140720	Menhdipur
11 - 20	140723	Mirnagar
11 - 20	140727	Mustafabad
11 - 20	140733	Puranmau
11 - 20	140734	Beria Nazirpur
11 - 20	140737	Shahpur Pawanr Sisala
11 - 20	140739	Rampur
11 - 20	140741	Mahmoodpur
11 - 20	140744	Kokatmau
11 - 20	140746	Kalyanpur
11 - 20	140751	Akbarpur
11 - 20	140758	Ibrahimpur
11 - 20	140759	Sarai Sultan
11 - 20	140762	Jalalabad
21 - 30	140686	Kanthari
21 - 30	140687	Nayagaon
21 - 30	140690	Daroo Kuinya
21 - 30	140705	Purwawan
21 - 30	140717	Islampur Jagai
21 - 30	140719	Daudpur
21 - 30	140721	Sumerpur

## Appendix VII - Village Directory

List of villages according to the proportion of the scheduled castes and the scheduled tribes to the total population by ranges.

### A - Scheduled Castes

Range of scheduled castes population (Percentages)	Location code number	Name of village
1	2	3
21 - 30	140728	Sukroula
21 - 30	140729	Ausanpur
21 - 30	140764	Sultanpur Kot
31 - 40	140688	Tarhatiya
31 - 40	140692	Visheshwarpur
31 - 40	140694	Bhasoorha
31 - 40	140696	Newada Paras
31 - 40	140711	Barauna
31 - 40	140713	Bhagtoopur
31 - 40	140724	Lachhipur
31 - 40	140725	Bhool Bhawanipur
31 - 40	140747	Sunasi
31 - 40	140748	Tejipur
31 - 40	140755	Shahpur Ganga
31 - 40	140756	Teria Bhawanipur
31 - 40	140757	Fulai
31 - 40	140760	Parmi
31 - 40	140761	Atwara Chak Kola
31 - 40	140763	Bhikharipur Katiya
41 - 50	140689	Maghiyae Zaferpur
41 - 50	140712	Raghorampur
41 - 50	140753	Rajaypur
51 - 75	140765	Alapur
76 and above	140735	Sahimpur

## Appendix VII - Village Directory

List of villages according to the proportion of the scheduled castes and the scheduled tribes to the total population by ranges.

### A - Scheduled Castes

Range of scheduled castes population (Percentages)	Location code number	Name of village
1	2	3
<b>District: Hardoi(155)</b>		
<b>CD Block: Hariyawan(0269)</b>		
Nil	140086	Sarkhna
Nil	140087	Mahmudpur Baijnath
Nil	140103	Aliyapur
Less than 5	140063	Lohkanpur
Less than 5	140090	Bigha Rampur
5 - 10	140078	Achuapur
11 - 20	140065	Korigawan
11 - 20	140093	Majhiya
11 - 20	140096	Bakhariya
11 - 20	140097	Tandauna
11 - 20	140104	Burdhagaon
11 - 20	140110	Purwa Hafjudinpur
11 - 20	140132	Gajadharpur
21 - 30	140050	Labhi
21 - 30	140064	Hariyawan
21 - 30	140066	Madrawan
21 - 30	140067	Biram Khera
21 - 30	140072	Utara
21 - 30	140075	Murwan
21 - 30	140083	Paidhai
21 - 30	140085	Daulatpur
21 - 30	140089	Thamarwa
21 - 30	140094	Lehna
21 - 30	140098	Raniyamau
21 - 30	140101	Kathigara
21 - 30	140108	Khateli
21 - 30	140114	Bajehra
21 - 30	140117	Aharapur
21 - 30	140118	Sariyan
21 - 30	140129	Agaulapur
21 - 30	140133	Arwapur
31 - 40	140046	Pipari
31 - 40	140051	Bijgawan
31 - 40	140059	Marai
31 - 40	140069	Shahpur Binora
31 - 40	140080	Bhadeura
31 - 40	140082	Teni
31 - 40	140105	Dhoviya
31 - 40	140111	Jareli
31 - 40	140115	Sirsa
31 - 40	140122	Rahimpur
31 - 40	140128	Peng
41 - 50	140042	Kheriya
41 - 50	140071	Ahendi
41 - 50	140077	Jafarpur
41 - 50	140102	Manipur
41 - 50	140113	Kaliyani
51 - 75	140043	Modipur
51 - 75	140047	Tolwa Antdanpur
51 - 75	140049	Atwa Asigaon
51 - 75	140052	Shakurabad
51 - 75	140053	Sadhinava
51 - 75	140056	Mavaiya
51 - 75	140058	Kurseli
51 - 75	140061	Jatuli

## Appendix VII - Village Directory

List of villages according to the proportion of the scheduled castes and the scheduled tribes to the total population by ranges.

### A - Scheduled Castes

Range of scheduled castes population (Percentages)	Location code number	Name of village
1	2	3
51 - 75	140062	Gadaipur
51 - 75	140068	Deoriya Prasidh Nagar
51 - 75	140070	Kapurpur Chaudhi
51 - 75	140074	Hinguapur
51 - 75	140079	Majhigawan Amarnath
51 - 75	140084	Nayagaon Navav
51 - 75	140091	Padri
51 - 75	140092	Muradpur
51 - 75	140095	Hillapur
51 - 75	140106	Barmahaula
51 - 75	140107	Dulhapur
51 - 75	140109	Akohara
51 - 75	140112	Bagocha
51 - 75	140116	Tandor
51 - 75	140127	Fakirabad
76 and above	140044	Atbaha
76 and above	140045	Rohai
76 and above	140048	Kalwari Grant
76 and above	140054	Khajuha
76 and above	140055	Lodhaura
76 and above	140057	Seva
76 and above	140060	Akbarpur
76 and above	140073	Kaimpur
76 and above	140076	Baherda
76 and above	140081	Alawalpur
76 and above	140088	Jalalpur
76 and above	140099	Kathethiya
76 and above	140100	Katarpur
76 and above	140119	Barkatpur
76 and above	140123	Kachnari
76 and above	140125	Lalpur
76 and above	140126	Shahjad Nagar
76 and above	140131	Babupur

## Appendix VII - Village Directory

List of villages according to the proportion of the scheduled castes and the scheduled tribes to the total population by ranges.

### A - Scheduled Castes

Range of scheduled castes population (Percentages)	Location code number	Name of village
1	2	3
<b>District: Hardoi(155)</b>		
<b>CD Block: Tadiyawan(0270)</b>		
Nil	140221	Saadeepur
Less than 5	140217	Semrauli
Less than 5	140218	Kuanmau
5 - 10	140161	Ali Nager
5 - 10	140195	Sardapur
5 - 10	140197	Ramuapur
11 - 20	140147	Harri
11 - 20	140154	Bahorwa
11 - 20	140175	Nanakgang Grrnt
11 - 20	140181	Parsani
11 - 20	140211	Sihona
11 - 20	140212	Kotra
21 - 30	140139	Jio
21 - 30	140145	Garhi
21 - 30	140148	Sikanderpur
21 - 30	140152	Jigniyya Kalan
21 - 30	140155	Ayari
21 - 30	140157	Mahmadapur
21 - 30	140169	Tandiyawan
21 - 30	140191	Bargadiya
21 - 30	140204	Navrangpur
21 - 30	140213	Deviya Fatteypur
21 - 30	140220	Jiginiyya
31 - 40	140136	Patkuawan
31 - 40	140137	Danialgang
31 - 40	140153	Rawal
31 - 40	140159	Sainchamau
31 - 40	140162	Shahpur Mugul
31 - 40	140163	Fukha
31 - 40	140164	Teliyani
31 - 40	140165	Hariharpur
31 - 40	140167	Gauradanda
31 - 40	140178	Asa
31 - 40	140185	Unouti
31 - 40	140187	Sikrohari
31 - 40	140196	Sakhin
31 - 40	140201	Bhaunsari
31 - 40	140206	Gursanda
31 - 40	140207	Sekhora
41 - 50	140138	Pura Bahadur
41 - 50	140144	Odra
41 - 50	140146	Japra
41 - 50	140149	Alisa Bad
41 - 50	140150	Barauli
41 - 50	140151	Jigniyya Khurd
41 - 50	140156	Lalpur Bhaishari
41 - 50	140168	Sainti
41 - 50	140177	Bahar
41 - 50	140182	Sandila
41 - 50	140184	Pala
41 - 50	140192	Kala Aam
41 - 50	140215	Jayrajpur
51 - 75	140134	Ahrapur

## Appendix VII - Village Directory

List of villages according to the proportion of the scheduled castes and the scheduled tribes to the total population by ranges.

### A - Scheduled Castes

Range of scheduled castes population (Percentages)	Location code number	Name of village
1	2	3
51 - 75	140135	Bargawan
51 - 75	140140	Nanhey
51 - 75	140141	Shivri
51 - 75	140142	Lilwal
51 - 75	140158	Adampur
51 - 75	140160	Purwa Deoriya
51 - 75	140166	Nevada
51 - 75	140170	Kherwa Dalauli
51 - 75	140186	Itoli
51 - 75	140188	Bharayal
51 - 75	140189	Saripur Chhachheta
51 - 75	140193	Kakumau
51 - 75	140194	Jagrauli
51 - 75	140205	Bharaon
51 - 75	140208	Barra Sarain
51 - 75	140210	Amethya
51 - 75	140214	Karanpur
51 - 75	140216	Bhaunta Kamalpur
51 - 75	140219	Baruar
76 and above	140143	Tari
76 and above	140171	Nivuai
76 and above	140179	Murligang
76 and above	140180	Haripur Grant
76 and above	140183	Narainpur Grant
76 and above	140190	Dadwani
76 and above	140198	Bojhwa
76 and above	140199	Sagrapur
76 and above	140200	Thokkhala
76 and above	140203	Gulrhiha
76 and above	140209	Masinha



## Appendix VII - Village Directory

List of villages according to the proportion of the scheduled castes and the scheduled tribes to the total population by ranges.

### A - Scheduled Castes

Range of scheduled castes population (Percentages)	Location code number	Name of village
1	2	3
<b>District: Hardoi(155)</b>		
<b>CD Block: Sursa(0271)</b>		
Less than 5	140287	Bhataura
5 - 10	140281	Dahigawan
11 - 20	140262	Nevada
11 - 20	140288	Kairmar
21 - 30	140223	Rajepur
21 - 30	140241	Ghamoiya
21 - 30	140254	Kordwa
21 - 30	140256	Maina Mau
21 - 30	140260	Seharmau
31 - 40	140222	Hardoi(Gramin)
31 - 40	140226	Marhiya
31 - 40	140229	Aseulee
31 - 40	140240	Sathra
31 - 40	140249	Malihamau
31 - 40	140250	Oeranevliya
31 - 40	140252	Lalpur
31 - 40	140259	Keharmau
31 - 40	140268	Sugwan
31 - 40	140274	Fatiyapur
31 - 40	140278	Andhara
31 - 40	140285	Aincha Mau
31 - 40	140291	Hathiyai
31 - 40	140303	Matua
31 - 40	140304	Sahoriya Bujurg
41 - 50	140232	Baholi
41 - 50	140235	Akhnapur
41 - 50	140245	Bhadeicha
41 - 50	140246	Deoriya
41 - 50	140247	Dholiya
41 - 50	140258	Pachkohra
41 - 50	140261	Khaju Rahn
41 - 50	140265	Umrapur
41 - 50	140267	Bahraiya
41 - 50	140270	Husiyapur
41 - 50	140271	Kam Rauli
41 - 50	140276	Lalolee
41 - 50	140279	Tundwal
41 - 50	140282	Tikari
41 - 50	140289	Marsa
41 - 50	140293	Bhawanipur
41 - 50	140294	Gangapur
41 - 50	140295	Mahura Kalan
41 - 50	140296	Odra Pachlai
41 - 50	140299	Achra Mau
41 - 50	140300	Pahnutera
51 - 75	140227	Sikandarpur
51 - 75	140230	Fardapur
51 - 75	140231	Kasrawna
51 - 75	140233	Sariyan
51 - 75	140234	Ghosar
51 - 75	140236	Shahbuddinpur
51 - 75	140237	Madhopur
51 - 75	140238	Kauthaliya
51 - 75	140242	Peng
51 - 75	140243	Sarra
51 - 75	140244	Joora
51 - 75	140251	Meuna Maheshpur
51 - 75	140253	Singhua Mau
51 - 75	140255	Abdulpur
51 - 75	140257	Bardaua
51 - 75	140263	Sursaa

## Appendix VII - Village Directory

List of villages according to the proportion of the scheduled castes and the scheduled tribes to the total population by ranges.

### A - Scheduled Castes

Range of scheduled castes population (Percentages)	Location code number	Name of village
1	2	3
51 - 75	140264	Turteepur
51 - 75	140266	Sarsaiya
51 - 75	140269	Ramapur
51 - 75	140272	Bhitha
51 - 75	140273	Mohakampur
51 - 75	140275	Vira Himpur
51 - 75	140277	Mona
51 - 75	140283	Dhenni Tusaurn
51 - 75	140284	Dahti Salukpur
51 - 75	140286	Mayoni
51 - 75	140290	Arongapur
51 - 75	140292	Hardha
51 - 75	140298	Beekapur
51 - 75	140301	Bannapur
51 - 75	140302	Bhelawau
76 and above	140224	Tans Khera
76 and above	140225	Barbatapur
76 and above	140248	Bausra
76 and above	140280	Dalelpur
76 and above	140297	Sautera

## Appendix VII - Village Directory

List of villages according to the proportion of the scheduled castes and the scheduled tribes to the total population by ranges.

### A - Scheduled Castes

Range of scheduled castes population (Percentages)	Location code number	Name of village
1	2	3
<b>District: Hardoi(155)</b>		
<b>CD Block: Ahrori(0272)</b>		
5 - 10	140333	Raotapur
5 - 10	140365	Saareepur Heeralal
11 - 20	140326	Dighiya
11 - 20	140330	Maheen Kund
11 - 20	140331	Hasanapur
11 - 20	140336	Sadiapur
11 - 20	140350	Armee
11 - 20	140395	Buorapur
21 - 30	140323	Baksapur
21 - 30	140339	Chathiya
21 - 30	140352	Kherwa Kamalpur
21 - 30	140372	Karahi
21 - 30	140375	Danmandi
21 - 30	140394	Bhitha Dan
31 - 40	140310	Pihiniya
31 - 40	140313	Sohasa
31 - 40	140316	Bhurdiya
31 - 40	140320	Gopalpur
31 - 40	140332	Karem Nagar Jalalpur
31 - 40	140334	Sonoiya
31 - 40	140338	Bane Kuian
31 - 40	140344	Gonda Rao
31 - 40	140347	Bajeedpur
31 - 40	140361	Mangolapur
31 - 40	140362	Bheetha Mahasingh
31 - 40	140370	Kasmandee
31 - 40	140376	Jarera
31 - 40	140388	Baghauri
31 - 40	140393	Lokwapur
41 - 50	140305	Neer
41 - 50	140306	Mahuaipuri
41 - 50	140309	Khetuai
41 - 50	140315	Ghoora
41 - 50	140318	Ahirori
41 - 50	140322	Badauli
41 - 50	140335	Akbarpur
41 - 50	140341	Dhafrapur
41 - 50	140345	Mahmoodpur Bahadur
41 - 50	140348	Majhigawan Ramgulam
41 - 50	140351	Govardhanpur
41 - 50	140353	Hans Barauli
41 - 50	140356	Barkherwan
41 - 50	140367	Behta Murtja Bax
41 - 50	140368	Kesvan
41 - 50	140371	Punniya
41 - 50	140374	Daudpur
41 - 50	140380	Bamhna Kherda
41 - 50	140385	Gadanpur
41 - 50	140387	Lodhi
41 - 50	140390	Neebhi
41 - 50	140397	Jasoo
41 - 50	140399	Umrapur
51 - 75	140307	Madara
51 - 75	140308	Naya Gawn Muvarkpur
51 - 75	140312	Atwa Kataiyn
51 - 75	140314	Kharda Khera
51 - 75	140317	Paraspur
51 - 75	140321	Saripur Bramhnan
51 - 75	140324	Hunsepur
51 - 75	140325	Thok Kaboolpur
51 - 75	140327	Dahee

## Appendix VII - Village Directory

List of villages according to the proportion of the scheduled castes and the scheduled tribes to the total population by ranges.

### A - Scheduled Castes

Range of scheduled castes population (Percentages)	Location code number	Name of village
1	2	3
51 - 75	140328	Kuian
51 - 75	140329	Naya Gaon Deoriya
51 - 75	140337	Ayak Ghara
51 - 75	140342	Patteepur
51 - 75	140343	Jamuniya
51 - 75	140355	Basen
51 - 75	140358	Ahri
51 - 75	140359	Gardeurn
51 - 75	140360	Thok Bandho
51 - 75	140363	Sahulpur
51 - 75	140364	Kot
51 - 75	140366	Kaimau
51 - 75	140369	Karim Nagar Saidapur
51 - 75	140378	Balleepur
51 - 75	140379	Fareedapur
51 - 75	140381	Khajur Mai
51 - 75	140383	Kamolia
51 - 75	140384	Gopar
51 - 75	140386	Rao Bahadur
51 - 75	140391	Gorda Dhar
51 - 75	140392	Victoriya Ganj
51 - 75	140396	Rampur Grant
51 - 75	140398	Palpur Baragi Khera
76 and above	140319	Katka
76 and above	140346	Gohraiya
76 and above	140354	Sandana
76 and above	140357	Athaua
76 and above	140373	Anua
76 and above	140377	Baishpur
76 and above	140382	Pipona
76 and above	140389	Devgan
76 and above	140400	Atra

## Appendix VII - Village Directory

List of villages according to the proportion of the scheduled castes and the scheduled tribes to the total population by ranges.

### A - Scheduled Castes

Range of scheduled castes population (Percentages)	Location code number	Name of village
1	2	3
<b>District: Hardoi(155)</b>		
<b>CD Block: Kothwan(0273)</b>		
Nil	140802	Laudh Khera
Nil	140807	Dubra
Less than 5	140805	Bhatpurwa
5 - 10	140786	Hulaspur
11 - 20	140820	Jagdispur
11 - 20	140840	Keema
11 - 20	140841	Korori
11 - 20	140843	Bhikhpur Eama
11 - 20	140844	Gathiya
11 - 20	140847	Jaitapur
21 - 30	140808	Anandpur
21 - 30	140813	Kamalpur
21 - 30	140828	Mathura Garhi
21 - 30	140830	Ashapur
21 - 30	140834	Harraiya
21 - 30	140845	Raypur
21 - 30	140850	Janigaon
21 - 30	140851	Jugrajpur
31 - 40	140772	Umrari
31 - 40	140792	Beruwa
31 - 40	140809	Jarowa
31 - 40	140810	Shiupuri
31 - 40	140818	Raghunathpur
31 - 40	140826	Teriya
31 - 40	140827	Chuglahar
31 - 40	140833	Atsaliya Bhour
31 - 40	140842	Fantehpur
31 - 40	140849	Harpalpur
41 - 50	140770	Beniganj Dehat
41 - 50	140781	Kothawan
41 - 50	140791	Tewna
41 - 50	140794	Antwa
41 - 50	140797	Alhawa
41 - 50	140799	Chapar Talla
41 - 50	140801	Kakupur
41 - 50	140804	Manikapur
41 - 50	140812	Shyampur
41 - 50	140816	Aema
41 - 50	140817	Paliya Ray Singh
41 - 50	140825	Mahmoodpur
41 - 50	140829	Bhengaon
41 - 50	140835	Kansuwa
41 - 50	140836	Barsanda
41 - 50	140846	Shankarpur
51 - 75	140766	Ghrohia
51 - 75	140767	Pipri
51 - 75	140768	Mamrejpur
51 - 75	140769	Newada Lochan
51 - 75	140771	Sikanderpur
51 - 75	140773	Girdharpur
51 - 75	140775	Kursi
51 - 75	140776	Muthiya
51 - 75	140777	Ant Sant
51 - 75	140778	Kauro Kalla
51 - 75	140779	Manghgawn
51 - 75	140780	Ugpur
51 - 75	140782	Gauri
51 - 75	140783	Nagwa
51 - 75	140785	Gegalapur
51 - 75	140787	Laudhora
51 - 75	140788	Maghnapur

## Appendix VII - Village Directory

List of villages according to the proportion of the scheduled castes and the scheduled tribes to the total population by ranges.

### A - Scheduled Castes

Range of scheduled castes population (Percentages)	Location code number	Name of village
1	2	3
51 - 75	140789	Shahpur
51 - 75	140793	Bhdsen
51 - 75	140795	Farenda
51 - 75	140798	Mahua Kola
51 - 75	140800	Rampur
51 - 75	140803	Kulman Khera
51 - 75	140806	Bahadurpur
51 - 75	140811	Purwa Waji Rao
51 - 75	140814	Malhpur
51 - 75	140815	Adampur
51 - 75	140819	Bhelawan
51 - 75	140821	Kakrali
51 - 75	140822	Pirkapur
51 - 75	140823	Thana
51 - 75	140831	Kalhepur
51 - 75	140832	Katghara
51 - 75	140837	Arkha
51 - 75	140838	Pakra Diwan
51 - 75	140839	Kalyanmal
51 - 75	140848	Naramadnapur
76 and above	140774	Sadipur
76 and above	140784	Lalpur
76 and above	140790	Govrha
76 and above	140796	Mahmoodpur
76 and above	140824	Rampur

## Appendix VII - Village Directory

List of villages according to the proportion of the scheduled castes and the scheduled tribes to the total population by ranges.

### A - Scheduled Castes

Range of scheduled castes population (Percentages)	Location code number	Name of village
1	2	3
<b>District: Hardoi(155)</b>		
<b>CD Block: Kachhauna(0274)</b>		
Less than 5	140883	Band
11 - 20	140877	Kamipur
11 - 20	140886	Gaus Ganj
11 - 20	140894	Gauri Khalsa
21 - 30	140882	Balamu
21 - 30	140891	Terwa Dahigawan
31 - 40	140861	Teuri
31 - 40	140865	Kukhi Dehat
31 - 40	140878	Katiyamau
31 - 40	140887	Nirmalpur
41 - 50	140852	Sunny
41 - 50	140856	Baridhuman
41 - 50	140857	Purwa
41 - 50	140860	Matuwa
41 - 50	140866	Uttar Gheya
41 - 50	140867	Sutehna
41 - 50	140870	Din Nagar
41 - 50	140871	Bhanpur
41 - 50	140872	Hathaura
41 - 50	140876	Gyanpur
41 - 50	140884	Paيرا
41 - 50	140889	Kahly
41 - 50	140896	Mahmadpur Dhatigarah
51 - 75	140853	Barauly
51 - 75	140854	Mahry
51 - 75	140855	Katka
51 - 75	140858	Mareura
51 - 75	140859	Baruasarsand
51 - 75	140862	Patseny
51 - 75	140863	Tikari
51 - 75	140864	Gaju
51 - 75	140868	Sahdin
51 - 75	140869	Bilauni
51 - 75	140873	Lonhra
51 - 75	140874	Kachona Dehat
51 - 75	140875	Kalauly
51 - 75	140879	Shamshpur
51 - 75	140881	Narayan Deo
51 - 75	140885	Baghora
51 - 75	140888	Gauri Fakarudin
51 - 75	140890	Methowa
51 - 75	140892	Gauhany
51 - 75	140895	Musilmanabad
51 - 75	140897	Khajohana
76 and above	140880	Kanhua
76 and above	140893	Kamalpur

## Appendix VII - Village Directory

List of villages according to the proportion of the scheduled castes and the scheduled tribes to the total population by ranges.

### A - Scheduled Castes

Range of scheduled castes population (Percentages)	Location code number	Name of village
1	2	3
<b>District: Hardoi(155)</b>		
<b>CD Block: Behadar(0275)</b>		
11 - 20	140907	Hasnapur
21 - 30	140906	Auramau
21 - 30	140910	Asahi Ajampur
21 - 30	140912	Gogawan Jot
21 - 30	140918	Gondwa Bhup
21 - 30	140925	Reaso
21 - 30	140938	Kasimpur
21 - 30	140945	Dularpur
21 - 30	140946	Aant
21 - 30	140950	Birauly
21 - 30	140958	Sirauly
21 - 30	140966	Jahidpur
21 - 30	140969	Kundry
21 - 30	140972	Chanda Baija
31 - 40	140900	Sindhwal Malihabad
31 - 40	140901	Newada Narpati
31 - 40	140904	Sukhan Khera
31 - 40	140909	Phakar Patti
31 - 40	140911	Santokha
31 - 40	140928	Allawalpur
31 - 40	140935	Mahsona
31 - 40	140936	Behandar Khurd
31 - 40	140939	Rampur Bhatauly
31 - 40	140952	Kanjaura
31 - 40	140955	Balnapur
31 - 40	140956	Bahlolpur
31 - 40	140957	Sidhikpur
31 - 40	140971	Paliya
31 - 40	140984	Kajipur
41 - 50	140908	Rasulpur Grant
41 - 50	140917	Dhudhera
41 - 50	140919	Bakue
41 - 50	140927	Hiya
41 - 50	140929	Jarha
41 - 50	140933	Samodha
41 - 50	140937	Behandar Kala
41 - 50	140941	Ritawey
41 - 50	140944	Diwary
41 - 50	140947	Chandu
41 - 50	140949	Bhiti
41 - 50	140954	Rasulpur Barhman
41 - 50	140961	Bhaghar
41 - 50	140965	Bindaura
41 - 50	140967	Akabarpur Talhu
41 - 50	140970	Husenpur
41 - 50	140973	Jasu
41 - 50	140977	Madar
41 - 50	140979	Kahchari
41 - 50	140982	Gadiyana
41 - 50	140983	Dakhwa
41 - 50	140986	Kakenduwa
41 - 50	140987	Sarwen
51 - 75	140898	Wehsar
51 - 75	140899	Gauri Seyad Talib
51 - 75	140902	Gauri Dayampur
51 - 75	140903	Phatenpur Pathrauly Pachhim
51 - 75	140905	Phatehpur Pathrauly (Purab)
51 - 75	140913	Bhatouly
51 - 75	140914	Nandauly
51 - 75	140915	Sarsand
51 - 75	140920	Gauri Bidur



## Appendix VII - Village Directory

List of villages according to the proportion of the scheduled castes and the scheduled tribes to the total population by ranges.

### A - Scheduled Castes

Range of scheduled castes population (Percentages)	Location code number	Name of village
1	2	3
51 - 75	140922	Pilkhini
51 - 75	140923	Khrika
51 - 75	140924	Allipur Tandwa
51 - 75	140926	Hewaly
51 - 75	140930	Bagha Danda
51 - 75	140931	Enayatpur
51 - 75	140932	Kherwa
51 - 75	140934	Usarha
51 - 75	140940	Akohara Newada
51 - 75	140942	Sarehri
51 - 75	140943	Shahpur
51 - 75	140953	Mahmoodpur Lalta
51 - 75	140959	Dhanna Rampur
51 - 75	140960	Atiya
51 - 75	140964	Turna Rudra
51 - 75	140968	Baragaon
51 - 75	140974	Pigrawan
51 - 75	140975	Kudauni
51 - 75	140978	Karlawan
51 - 75	140980	Hardei Salempur
51 - 75	140981	Aladadpur Newada
51 - 75	140985	Ghuspahan
76 and above	140916	Kutubpur
76 and above	140921	Damghara
76 and above	140948	Chamrha
76 and above	140951	Atuka
76 and above	140962	Turnadew
76 and above	140963	Nariyary
76 and above	140976	Dewnathpur

## Appendix VII - Village Directory

List of villages according to the proportion of the scheduled castes and the scheduled tribes to the total population by ranges.

### A - Scheduled Castes

Range of scheduled castes population (Percentages)	Location code number	Name of village
1	2	3
<b>District: Hardoi(155)</b>		
<b>CD Block: Sandila(0276)</b>		
Nil	141011	Paharpur
Nil	141018	Gogawan Umray
Nil	141019	Mahamau
Nil	141024	Bibipur
Nil	141029	Jamkura
Nil	141039	Edulpur
Nil	141048	Padry
Nil	141054	Tikra Daudpur
Nil	141059	Bada Danda
Nil	141062	Pahtoeya
Nil	141071	Kasimabad
Less than 5	141025	Tarf Malikana
Less than 5	141065	Tikra Barar
5 - 10	141020	Khutehana
5 - 10	141027	Tarf Ashraf Tola
5 - 10	141043	Sunderpur
5 - 10	141047	Gajaudin Nagar
5 - 10	141049	Meetau
5 - 10	141055	Sanie
5 - 10	141056	Tiloeya Kalan
5 - 10	141066	Beremau
5 - 10	141068	Majh Gaon
5 - 10	141069	Mau Chena
5 - 10	141076	Tikra Kalla
5 - 10	141080	Mandoly
11 - 20	140990	Padri Gahirawaly
11 - 20	140992	Bhirka
11 - 20	140993	Yarka
11 - 20	141005	Mahroniya
11 - 20	141012	Jajmau
11 - 20	141014	Jamu
11 - 20	141015	Bhadehana
11 - 20	141023	Miragar Ajjawan
11 - 20	141030	Atamau
11 - 20	141037	Rampur Ashu
11 - 20	141046	Maleya
11 - 20	141051	Mahatwana
11 - 20	141052	Alampur
11 - 20	141053	Begamgang
11 - 20	141063	Kakraly
11 - 20	141067	Gaudora
11 - 20	141074	Barahi
11 - 20	141077	Sunda
11 - 20	141078	Narayanpur
11 - 20	141079	Kirtapur
21 - 30	140991	Terwa Pahelwan
21 - 30	141004	Lohrai
21 - 30	141007	Kinhoti
21 - 30	141008	Atsaliya

## Appendix VII - Village Directory

List of villages according to the proportion of the scheduled castes and the scheduled tribes to the total population by ranges.

### A - Scheduled Castes

Range of scheduled castes population (Percentages)	Location code number	Name of village
1	2	3
21 - 30	141016	Umartaly
21 - 30	141022	Mahamadwur Belwaran
21 - 30	141032	Baghuwamau
21 - 30	141035	Gangau
21 - 30	141042	Kudauri
21 - 30	141044	Gauswa Donga
21 - 30	141045	Behsary
21 - 30	141057	Narayanpur
21 - 30	141058	Tiloeya Khurd
21 - 30	141060	Uttar Kaund
21 - 30	141064	Shank
21 - 30	141070	Sarwa
21 - 30	141072	Purwa Man
21 - 30	141082	Jawar
31 - 40	140996	Parihawan
31 - 40	140998	Raheriyamau
31 - 40	140999	Gopalpur
31 - 40	141006	Lumamau
31 - 40	141009	Malehra
31 - 40	141010	Chanohiya
31 - 40	141013	Bhitauly
31 - 40	141017	Shivnagara
31 - 40	141031	Bharighna
31 - 40	141036	Saray Marukpur
31 - 40	141038	Kurna Timruk
31 - 40	141041	Hardalmau
31 - 40	141061	Atwawary
31 - 40	141181	Som
41 - 50	140988	Gogawan Dew
41 - 50	140994	Mahgawan
41 - 50	140995	Mawai Brahman
41 - 50	141000	Narendarpur
41 - 50	141002	Rahimabad Grant
41 - 50	141003	Mawae Musalmanabad
41 - 50	141028	Tarf Mandie
41 - 50	141033	Talauly
41 - 50	141075	Gauswa
41 - 50	141081	Sikrohry
41 - 50	141083	Kally Khera
51 - 75	140989	Gahira
51 - 75	140997	Shekhwapur
51 - 75	141001	Rasulpur
51 - 75	141034	Jamsara
51 - 75	141040	Jallalpur
51 - 75	141073	Bariya
76 and above	141021	Gausapur
76 and above	141026	Hakimpur
76 and above	141050	Makhadum Pura

## Appendix VII - Village Directory

List of villages according to the proportion of the scheduled castes and the scheduled tribes to the total population by ranges.

### A - Scheduled Castes

Range of scheduled castes population (Percentages)	Location code number	Name of village
1	2	3
<b>District: Hardoi(155)</b>		
<b>CD Block: Bharawan(0277)</b>		
Nil	141101	Madna Khera
Nil	141103	Tidwary
Nil	141127	Jhanjholy
Nil	141172	Hajipur
Less than 5	141091	Rani Khera
Less than 5	141093	Lauly
5 - 10	141110	Bilriya
5 - 10	141129	Jakhwa
5 - 10	141132	Dula Nagar
5 - 10	141135	Gherwa
5 - 10	141174	Katky
11 - 20	141089	Bastapur
11 - 20	141094	Kuwan Bojh
11 - 20	141095	Sahigawan
11 - 20	141096	Dhikuhny
11 - 20	141107	Alampur
11 - 20	141119	Manghgaon
11 - 20	141122	Kaudiya
11 - 20	141124	Laudhora
11 - 20	141131	Bharawan
11 - 20	141138	Khasraul
11 - 20	141139	Danda
11 - 20	141140	Mahuwa Danda
11 - 20	141146	Shivpury
11 - 20	141152	Chatiha
11 - 20	141156	Hayatganj
11 - 20	141173	Pipri Narayanpur
11 - 20	141175	Katka
21 - 30	141085	Gondwa
21 - 30	141092	Baheriya
21 - 30	141098	Jagasara
21 - 30	141099	Kanaura Ant
21 - 30	141102	Bamhnau Peng
21 - 30	141105	Parsa
21 - 30	141108	Sagar Garhi
21 - 30	141114	Kirla
21 - 30	141117	Ram Madarpur
21 - 30	141118	Jajupur
21 - 30	141121	Shyam Das Pur
21 - 30	141123	Andhpur
21 - 30	141125	Gondwa Patti Atrauly
21 - 30	141126	Atrauly
21 - 30	141130	Sikandarpur
21 - 30	141134	Banjara
21 - 30	141136	Seayapur
21 - 30	141143	Koyaly
21 - 30	141149	Bindraban
21 - 30	141151	Hadha
21 - 30	141157	Majhgawan
21 - 30	141159	Rudauly
21 - 30	141160	Newada Bijay
21 - 30	141166	Suagada
21 - 30	141176	Bhabhuwa
31 - 40	141106	Gaundwa Patti Alampur
31 - 40	141109	Dera Kakemau
31 - 40	141111	Narohiya
31 - 40	141112	Bamhnau Aalm Shah
31 - 40	141116	Katiyar
31 - 40	141120	Kourondh
31 - 40	141137	Bany
31 - 40	141142	Kukura

## Appendix VII - Village Directory

List of villages according to the proportion of the scheduled castes and the scheduled tribes to the total population by ranges.

### A - Scheduled Castes

Range of scheduled castes population (Percentages)	Location code number	Name of village
1	2	3
31 - 40	141155	Pipargaon
31 - 40	141162	Purwa Atwa
31 - 40	141167	Hirupur Goteya
31 - 40	141169	Terwa
31 - 40	141171	Bhatpur
31 - 40	141179	Deokally
31 - 40	141180	Auna
41 - 50	141084	Sonikpur
41 - 50	141086	Bahuty
41 - 50	141087	Dilawar Nagar
41 - 50	141090	Gauny
41 - 50	141115	Rekwar Khera
41 - 50	141128	Mahmdapur
41 - 50	141144	Atwa Urf Madho Nagar
41 - 50	141145	Etaunja
41 - 50	141147	Paharpur
41 - 50	141148	Neoa Khera
41 - 50	141150	Pawaya
41 - 50	141161	Gonmdwa Khem
41 - 50	141163	Bakwa
41 - 50	141164	Sanda Dakhlor
41 - 50	141165	Usrha
41 - 50	141170	Chawan
41 - 50	141178	Mahitha
51 - 75	141088	Jalalpur
51 - 75	141097	Lalamau
51 - 75	141100	Baky Nagar
51 - 75	141104	Mohiuddin Pur
51 - 75	141141	Bengalpur
51 - 75	141153	Rampur
51 - 75	141154	Jamunipur
51 - 75	141158	Aura Patty
51 - 75	141177	Mahsuwa
76 and above	141113	Tikara Khurd
76 and above	141133	Lalpur
76 and above	141168	Mawaiya

### Appendix VII - Village Directory

List of villages according to the proportion of the scheduled castes and the scheduled tribes to the total population by ranges.

#### B - Scheduled Tribes

Range of scheduled tribes population (percentages)	Location code number	Name of village
1	2	3
<b>District: Hardoi(155)</b>		
<b>CD Block: Shahabad(0259)</b>		
Nil	139105	Harrai
Nil	139106	Ghurha
Nil	139107	Agapur
Nil	139108	Sardar Nagar
Nil	139109	Jatpura
Nil	139110	Gauriya
Nil	139111	Hasnapur
Nil	139112	Baripur
Nil	139113	Kachoor
Nil	139114	Aigawan
Nil	139115	Nabipur
Nil	139116	Nagla Bhag
Nil	139117	Garheypur
Nil	139118	Naseerpur
Nil	139119	Udhranpur
Nil	139120	Behta Kola
Nil	139121	Purwa Pipariya
Nil	139123	Parial
Nil	139127	Kala Gara
Nil	139129	Umariya Dhani
Nil	139130	Firoozpur Khurd
Nil	139131	Hiroli Kutub Nagar
Nil	139133	Khulkipur
Nil	139135	Jogipur
Nil	139136	Birauri
Nil	139137	Birauli Pansala
Nil	139138	Narhai
Nil	139139	Jhothupur
Nil	139141	Newada
Nil	139143	Basat Nagar
Nil	139144	Bhadasi
Nil	139145	Baburhai
Nil	139146	Manikapur Bamiyari
Nil	139147	Bhoora
Nil	139148	Naya Gaon
Nil	139149	Shahabad Dehat
Nil	139151	Mishripur
Nil	139152	Nagla Ganesh
Nil	139153	Daulatpur Gangadas
Nil	139154	Sikandarpur Kallu
Nil	139155	Naurozpur
Nil	139157	Daryapur Bikku
Nil	139158	Nagla Kallu
Nil	139159	Mithnapur
Nil	139161	Sharma
Nil	139162	Fattepur Sheogulam
Nil	139163	Jharsa Kesari
Nil	139165	Jharsa Alampur
Nil	139166	Pasigavan
Nil	139167	Miyanpur
Nil	139168	Husainapur Dhaukal
Nil	139169	Saadat Nagar
Nil	139171	Behra Rasoolpur
Nil	139172	Pancora Ballia
Nil	139173	Asgarpur
Nil	139174	Sharah
Nil	139175	Garhichand Khan
Nil	139176	Mirpur Gannu
Nil	139177	Kakar Ghata
Nil	139178	Bilhari
Nil	139180	Nagla Lothu
Nil	139181	Rampur Hirdai
Nil	139182	Mangiawan
Nil	139183	Hunseypur Lukman
Nil	139184	Khwaigipur
Nil	139185	Kodra Saraiya
Nil	139186	Sahora
Nil	139187	Lalpur

### Appendix VII - Village Directory

List of villages according to the proportion of the scheduled castes and the scheduled tribes to the total population by ranges.

#### B - Scheduled Tribes

Range of scheduled tribes population (percentages)	Location code number	Name of village
1	2	3
Nil	139188	Manglipur
Nil	139189	Tader
Nil	139190	Kuiyan
Nil	139191	Ghurhai
Nil	139192	Agampur
Nil	139193	Perhatha
Nil	139194	Daulatiapur
Nil	139195	Firoozpur Kalan
Nil	139196	Kauharia
Nil	139197	Sarai Kamaluddinpur
Nil	139198	Kilkili
Nil	139199	Pherwa
Nil	139200	Hardaspur
Nil	139201	Bari
Nil	139202	Hajipur
Nil	139203	Ganuapur
Nil	139204	Singulapur
Nil	139205	Singulapur Pansala
Nil	139206	Rahi
Nil	139207	Surapur
Nil	139209	Gauhania
Nil	139210	Gahora

### Appendix VII - Village Directory

List of villages according to the proportion of the scheduled castes and the scheduled tribes to the total population by ranges.

#### B - Scheduled Tribes

Range of scheduled tribes population (percentages)	Location code number	Name of village
1	2	3
Nil	139211	Gujidei
Nil	139213	Damgarha
Nil	139214	Pareli
Nil	139215	Piprola
Nil	139216	Paharpur
Nil	139217	Feerojpur Pansala
Nil	139218	Atarjee Sisala
Nil	139220	Gopalpur
Nil	139222	Gutka Mau
Nil	139223	Khempur
Nil	139224	Narsiya Mau
Nil	139225	Sikandarpur Narkatra
Nil	139226	Abdullapur
Nil	139227	Sidhali
Nil	139228	Jasmai Kharona
Nil	139229	Chandu Pur Khairai
Nil	139230	Dariyapur Balhadra
Nil	139231	Jamalpur
Nil	139232	Rasoolpur
Nil	139233	Kachheliya
Nil	139234	Kewalpur
Nil	139236	Khanupur
Nil	139237	Baijoopur
Nil	139238	Ali Hajipur
Nil	139240	Shankarpur
Nil	139241	Mahamdapur
Nil	139242	Palthua
Nil	139243	Fattepur
Nil	139244	Khanigawan Khurd
Nil	139245	Biruapur
Nil	139246	Khanigawan Kalan
Nil	139248	Barkhera
Nil	139249	Nagla Khanpur
Nil	139250	Thhehapur
Nil	139251	Bihgawan
Nil	139253	Shahpur
Nil	139254	Nau Nagla
Nil	139255	Dhiarai
Nil	139256	Isey Pur
Nil	139257	Dalel Nagar
Nil	139258	Rampur Hamza
Nil	139259	Nasauli Gopal
Nil	139261	Gulraha
Nil	139262	Raipur
Nil	139263	Nasauli Damar
Nil	139264	Fadnapur
Nil	139266	Sakrauli
Nil	139267	Boota Mau
Nil	139269	Bakaura
Nil	139270	Asalapur
Nil	139271	Naga Mau



### Appendix VII - Village Directory

List of villages according to the proportion of the scheduled castes and the scheduled tribes to the total population by ranges.

#### B - Scheduled Tribes

Range of scheduled tribes population (percentages)	Location code number	Name of village
1	2	3
<b>District: Hardoi(155)</b>		
<b>CD Block: Tondarpur(0260)</b>		
Nil	139273	Karsua Grant
Nil	139274	Lona
Nil	139275	Kanhrapur
Nil	139276	Chaina
Nil	139277	Nagaria
Nil	139278	Koochi Khera
Nil	139279	Alam Nagar
Nil	139280	Bhogipur Grant
Nil	139281	Saharua
Nil	139282	Para
Nil	139283	Karawan
Nil	139284	Pistia
Nil	139285	Parsai
Nil	139286	Kapoorpur
Nil	139287	Gauria
Nil	139288	Gaurawa
Nil	139289	Banjaria
Nil	139290	Basbherwa Rawat
Nil	139291	Basbheria
Nil	139292	Setha
Nil	139293	Semrawan
Nil	139294	Kumharua
Nil	139295	Kusuma
Nil	139296	Manjhila
Nil	139297	Sarai Ranak
Nil	139298	Jamura
Nil	139299	Palia Kot
Nil	139300	Palia Deo Salempur
Nil	139301	Jamalpur
Nil	139302	Fattepur Gazi
Nil	139303	Ulnapur
Nil	139304	Terhwa Caturpur
Nil	139305	Tumurki
Nil	139306	Haidarpur
Nil	139307	Khumaripur
Nil	139308	Haibatpur
Nil	139309	Raigavan
Nil	139310	Barela
Nil	139311	Burhanpur
Nil	139312	Pedhwan
Nil	139313	Sarai Pengu
Nil	139314	Fattepur Gayand
Nil	139315	Hathipur
Nil	139316	Kathma
Nil	139317	Baharma Hashimpur
Nil	139318	Rebha Muradpur
Nil	139319	Loni
Nil	139320	Nagla Bhagwan
Nil	139321	Anjhi
Nil	139322	Milkia
Nil	139323	Ratanpur
Nil	139324	Andaua
Nil	139325	Reori
Nil	139326	Dighia
Nil	139327	Jalalpur
Nil	139328	Husainapur Diwani
Nil	139329	Singoha
Nil	139330	Dharampur
Nil	139331	Chathia
Nil	139332	Dhanwar
Nil	139333	Aureri
Nil	139334	Antora
Nil	139335	Newada Chathiya
Nil	139336	Barkhera
Nil	139337	Kuiyan
Nil	139338	Ayari
Nil	139339	Urli
Nil	139340	Kaimi

### Appendix VII - Village Directory

List of villages according to the proportion of the scheduled castes and the scheduled tribes to the total population by ranges.

#### B - Scheduled Tribes

Range of scheduled tribes population (percentages)	Location code number	Name of village
1	2	3
Nil	139341	Dhakia
Nil	139342	Chak Dhakia
Nil	139343	Tara Gaon
Nil	139344	Karaundi
Nil	139345	Teor
Nil	139346	Shekhapur

### Appendix VII - Village Directory

List of villages according to the proportion of the scheduled castes and the scheduled tribes to the total population by ranges.

#### B - Scheduled Tribes

Range of scheduled tribes population (percentages)	Location code number	Name of village
1	2	3
Nil	139347	Pilapur
Nil	139348	Nagla Nanhoo
Nil	139349	Shiroman Nagar
Nil	139350	Daud Nagar
Nil	139351	Husainpur Karmayan
Nil	139352	Humaunpur
Nil	139354	Surjipur
Nil	139355	Bakar Nagar
Nil	139356	Rupapur
Nil	139357	Jasrathpur
Nil	139358	Bhadevna
Nil	139359	Bhadevni
Nil	139360	Rasoolpur
Nil	139362	Amirta
Nil	139363	Faizullapur
Nil	139364	Baraunia
Nil	139365	Kapoorpur Bahoran
Nil	139366	Todarpur
Nil	139367	Kothila Shraiya
Nil	139368	Bari
Nil	139369	Bakshipur
Nil	139370	Saidpur
Nil	139371	Sikandarpur Bazar
Nil	139372	Umrauli
Nil	139373	Pothwa
Nil	139375	Lalpur
Nil	139376	Peera Mahua
Nil	139377	Beehat
Nil	139378	Nevada Satan
Nil	139379	Mohaiddinpur
Nil	139381	Raipur
Nil	139382	Salempur
Nil	139383	Kamalpur
Nil	139384	Deomalpur
Nil	139385	Masfana
Nil	139386	Binnha
Nil	139387	Kapoorpur Shahzade

### Appendix VII - Village Directory

List of villages according to the proportion of the scheduled castes and the scheduled tribes to the total population by ranges.

#### B - Scheduled Tribes

Range of scheduled tribes population (percentages)	Location code number	Name of village
1	2	3
<b>District: Hardoi(155)</b>		
<b>CD Block: Pihani(0261)</b>		
Nil	139388	Sakara
Nil	139389	Rari
Nil	139390	Bandraha
Nil	139391	Kunwarpur Baghela
Nil	139393	Mahmoodpur Khurd
Nil	139394	Sahijana
Nil	139395	Santarha
Nil	139396	Korigawan
Nil	139397	Baherma
Nil	139398	Jalalpur
Nil	139399	Del Pandarwa
Nil	139400	Mahmoodpur Bhagat
Nil	139401	Hariharpur
Nil	139402	Saidapur
Nil	139403	Jarauna
Nil	139404	Kunwarpur Baseet
Nil	139405	Raigain
Nil	139406	Bari
Nil	139407	Abdulla Nagar
Nil	139408	Ambari
Nil	139409	Dhamapur
Nil	139410	Deomalpur
Nil	139411	Hannpasigawan
Nil	139412	Mahmoodpur Saraiyan
Nil	139413	Pipri
Nil	139414	Bhethua
Nil	139415	Jahani Khera
Nil	139416	Darra
Nil	139417	Sindauriya
Nil	139418	Manikapur
Nil	139419	Paharpur
Nil	139420	Hajipur
Nil	139421	Salempur
Nil	139422	Bukharpur
Nil	139423	Mooseypur
Nil	139424	Anjana
Nil	139425	Peerpur
Nil	139426	Babakkarpur
Nil	139427	Shahpur Shukul
Nil	139428	Bharona
Nil	139429	Gajua Khera
Nil	139430	Jajupara
Nil	139432	Usmanpur
Nil	139433	Dangarha
Nil	139434	Baddapur
Nil	139435	Saadat Nagar
Nil	139436	Anda Barahimpur
Nil	139437	Gauria
Nil	139438	Kaimpur
Nil	139439	Dateonapur
Nil	139440	Nari Khera
Nil	139441	Newada
Nil	139442	Rabha
Nil	139443	Sarchjoo
Nil	139444	Mahelia Khera
Nil	139445	Bazid Nagar
Nil	139446	Khizar Nagar
Nil	139447	Magrapur
Nil	139448	Rasoolpur
Nil	139449	Bahadur Nagar
Nil	139450	Kotra
Nil	139451	Bhiria
Nil	139452	Amtalia
Nil	139453	Rajuapur
Nil	139454	Lohar Khera
Nil	139455	Hindu Nagar Chirahula
Nil	139456	Kulhawar
Nil	139458	Dahelia

### Appendix VII - Village Directory

List of villages according to the proportion of the scheduled castes and the scheduled tribes to the total population by ranges.

#### B - Scheduled Tribes

Range of scheduled tribes population (percentages)	Location code number	Name of village
1	2	3
Nil	139459	Kangoiya
Nil	139460	Pataun Misra
Nil	139461	Barkheria
Nil	139463	Pandarwa
Nil	139464	Kursanda
Nil	139465	Shahpur Saida
Nil	139466	Nipania
Nil	139468	Nardhira
Nil	139469	Harrai Pipri
Nil	139470	Ismailpur
Nil	139471	Nizampur
Nil	139472	Aintha Khera
Nil	139473	Itara
Nil	139474	Patras
Nil	139475	Sahora
Nil	139476	Biggawan
Nil	139477	Rasoolapur
Nil	139478	Tavakkalpur
Nil	139479	Jamuhi
Nil	139480	Rampur Kora
Nil	139481	Ahemi
Nil	139482	Simaur

### Appendix VII - Village Directory

List of villages according to the proportion of the scheduled castes and the scheduled tribes to the total population by ranges.

#### B - Scheduled Tribes

Range of scheduled tribes population (percentages)	Location code number	Name of village
1	2	3
Nil	139483	Padra
Nil	139484	Hasnapur Grant
Nil	139485	Samthari
Nil	139486	Chandeli
Nil	139487	Machheta
Nil	139488	Sarora
Nil	139489	Sujauli
Nil	139490	Amirta Chauki
Nil	139491	Barhaiya Khera
Nil	139492	Lodhna Khera
Nil	139493	Santarha
Nil	139494	Chhataiya
Nil	139495	Karim Nagar
Nil	139496	Jalalpur
Nil	139497	Hariharpur
Nil	139498	Kuiyan
Nil	139499	Umarsenda
Nil	139500	Uchaul
Nil	139501	Fatteypur
Nil	139502	Mansoor Nagar
Nil	139503	Para
Nil	139504	Barkhera Grant
Nil	139505	Arua
Nil	139506	Bhiti Newada
Nil	139507	Puraila
Nil	139508	Bilhari
Nil	139509	Nedura
Nil	139510	Bela Kapoorpur
Less than 5	139392	Saravar
Less than 5	139462	Chathia Buzurg

### Appendix VII - Village Directory

List of villages according to the proportion of the scheduled castes and the scheduled tribes to the total population by ranges.

#### B - Scheduled Tribes

Range of scheduled tribes population (percentages)	Location code number	Name of village
1	2	3
<b>District: Hardoi(155)</b>		
<b>CD Block: Bharkhani(0262)</b>		
Nil	139511	Lakhnaur
Nil	139512	Sahsoga
Nil	139513	Kamalpur
Nil	139515	Pateora
Nil	139516	Bhabhar Keshopur
Nil	139518	Baruara
Nil	139519	Kurari
Nil	139520	Maikpur
Nil	139521	Ghaso
Nil	139522	Girdhar
Nil	139523	Jujharpur
Nil	139524	Ubri Khera
Nil	139525	Naibasti
Nil	139526	Pachdeora
Nil	139527	Amtara
Nil	139528	Pakra
Nil	139529	Udaipur
Nil	139530	Sultanpur
Nil	139531	Anangpur
Nil	139532	Murtaza Nagar
Nil	139533	Jalpapur
Nil	139534	Dariyabad
Nil	139535	Gautia
Nil	139536	Chakrachha
Nil	139537	Biriya
Nil	139538	Jamalpur
Nil	139540	Naya Gaon
Nil	139541	Chandpur
Nil	139542	Nagla Husain
Nil	139543	Kundi
Nil	139544	Nasa
Nil	139545	Pipariya
Nil	139546	Kapoorpur
Nil	139547	Kheriya
Nil	139548	Narbha
Nil	139549	Chandrampur
Nil	139550	Birampur
Nil	139551	Umaria Kalan
Nil	139552	Khvajgipur
Nil	139553	Mundramau
Nil	139554	Randhirpur
Nil	139555	Kaharkola
Nil	139556	Bhahpur Sapha
Nil	139557	Dwar Nagla
Nil	139558	Ghanu Nagla
Nil	139559	Dhani Nagla
Nil	139560	Manpara
Nil	139562	Rupapur
Nil	139564	Babarpur Sisala
Nil	139566	Menghpur
Nil	139569	Sarai Saif Pansala
Nil	139570	Bhagwantpur
Nil	139571	Sakrauli
Nil	139572	Naglapattu
Nil	139573	Ramapur
Nil	139574	Kunwarpur
Nil	139575	Bharkhani
Nil	139576	Pachraiya
Nil	139577	Hasnapur
Nil	139579	Malikapur
Nil	139580	Paintpur
Nil	139581	Binaika Mafi
Nil	139582	Deoniapur Balbhadra
Nil	139583	Sandi Khera
Nil	139584	Bahrampur
Nil	139585	Serhamau
Nil	139586	Newada
Nil	139587	Sahuapur

### Appendix VII - Village Directory

List of villages according to the proportion of the scheduled castes and the scheduled tribes to the total population by ranges.

#### B - Scheduled Tribes

Range of scheduled tribes population (percentages)	Location code number	Name of village
1	2	3
Nil	139588	Bilsar Helan
Nil	139589	Bilsar Harsen
Nil	139590	Naseerpur
Nil	139591	Bibiyapur
Nil	139592	Bisauli
Nil	139593	Man Nagla
Nil	139595	Hathaura
Nil	139596	Atariya
Nil	139597	Daghela
Nil	139598	Baragaon
Nil	139599	Thariya
Nil	139600	Rajuapur
Nil	139601	Mahmoodpur
Nil	139602	Tera
Nil	139603	Nagla Bhainsi
Nil	139604	Farigahana
Nil	139605	Aliyapur
Nil	139606	Behti
Nil	139607	Jeora
Nil	139609	Semar Jhala
Nil	139610	Dhauraliya
Nil	139611	Gajiyapur
Nil	139612	Adampur



### Appendix VII - Village Directory

List of villages according to the proportion of the scheduled castes and the scheduled tribes to the total population by ranges.

#### B - Scheduled Tribes

Range of scheduled tribes population (percentages)	Location code number	Name of village
1	2	3
Nil	139613	Nizampur
Nil	139616	Ahmadpur
Nil	139617	Rajarampur
Nil	139618	Bhahpur
Nil	139619	Khankalapur
Nil	139620	Jahanpur
Nil	139621	Akhri
Nil	139622	Munder
Nil	139623	Kausiya
Nil	139624	Sarsai
Nil	139625	Timirpur
Nil	139626	Saidapur
Nil	139627	Markara
Nil	139628	Amirta
Nil	139629	Rahtaura
Nil	139630	Khwajipur
Nil	139631	Dharampur
Nil	139633	Ratanpur
Nil	139635	Ramapur Lal
Nil	139636	Ramdaspur
Nil	139639	Asmadha
Nil	139640	Daulatpur
Nil	139641	Bhorapur
Nil	139642	Sahjanpur
Nil	139643	Nand Khera
Nil	139644	Baseliya
Nil	139646	Kahrai Naktaura Sisala
Nil	139648	Raipur
Nil	139649	Kankapur Ubariya
Nil	139650	Kanhari
Nil	139651	Bahauddinpur
Nil	139652	Kaitha
Nil	139653	Pandeypur
Nil	139654	Rajpur Labhera
Nil	139655	Ubriakalan
Nil	139656	Chakauti Khurd
Nil	139657	Chakauti Kalan
Nil	139658	Ubariya Khurd
Nil	139659	Khetauli
Nil	139660	Nizampur Saida
Nil	139661	Rampura Khamariya
Nil	139662	Madnapur
Nil	139663	Chaura Rai
Nil	139664	Singhapur
Nil	139665	Jaitpur
Nil	139666	Semariya
Nil	139667	Khandaua Mirzapur
Nil	139668	Gaur Khera
Nil	139669	Sawaizpur
Nil	139670	Silwari
Nil	139671	Dhikaha
Nil	139672	Ramapur Misra
Nil	139673	Pahunchna Khera
Nil	139674	Lakhmapur Sisala
Nil	139675	Lakhmapur Pansala
Nil	139676	Haran Kuda Sisala
Nil	139678	Gurdharu
Nil	139679	Salhoni Sisala
Nil	139681	Dahirapur
Nil	139683	Sarai Ragho Sisala
Nil	139684	Nagla Pahladpur
Nil	139685	Udharna Pur
Nil	139686	Bhaila Mau Sisala
Nil	139688	Kankapur Lal
Nil	139689	Binaika Akbarpur Sisala
Nil	139690	Binaika Akbarpur Pansala
Nil	139691	Menhdiyarpur
Nil	139692	Baroura Sisala
Less than 5	139578	Bilsari Malik
Less than 5	139594	Ismailpur

### Appendix VII - Village Directory

List of villages according to the proportion of the scheduled castes and the scheduled tribes to the total population by ranges.

#### B - Scheduled Tribes

Range of scheduled tribes population (percentages)	Location code number	Name of village
1	2	3
Less than 5	139645	Gaura Udaipur

### Appendix VII - Village Directory

List of villages according to the proportion of the scheduled castes and the scheduled tribes to the total population by ranges.

#### B - Scheduled Tribes

Range of scheduled tribes population (percentages)	Location code number	Name of village
1	2	3
<b>District: Hardoi(155)</b>		
<b>CD Block: Bawan(0263)</b>		
Nil	139694	Saurangpur
Nil	139695	Sahijana
Nil	139696	Chandrsipur
Nil	139697	Mahreypur
Nil	139698	Deopur
Nil	139699	Virsinghpur
Nil	139702	Mahimapur
Nil	139704	Auhadpur Lala Bhup
Nil	139705	Jilgaon
Nil	139706	Shekhpur
Nil	139707	Sariya Paraspur
Nil	139708	Rampur Lalji
Nil	139709	Dharampur
Nil	139710	Barsohiya
Nil	139711	Sonepur
Nil	139712	Pemapur
Nil	139713	Pakari
Nil	139714	Mattipur
Nil	139716	Bajpur Naktaura Naseb
Nil	139718	Dularpur
Nil	139720	Poora
Nil	139722	Barwan Ahat Mali
Nil	139725	Ramapur Chhaiya
Nil	139726	Ramapur Adhaikan
Nil	139727	Manimau
Nil	139728	Koliya
Nil	139729	Mirkapur
Nil	139939	Behta Gokul
Nil	139940	Kuvanarpur
Nil	139941	Behta Dheera
Nil	139942	Khalifapur Masti
Nil	139943	Maganpur
Nil	139944	Udhranpur
Nil	139945	Sikandarpur
Nil	139946	Sahijana
Nil	139947	Sakaha
Nil	139948	Gaidhara
Nil	139949	Palia
Nil	139950	Koilha
Nil	139951	Manpur
Nil	139952	Mansoorpur
Nil	139953	Gadaipur
Nil	139954	Jatuli
Nil	139956	Bheekhpur
Nil	139957	Dularpur
Nil	139958	Achauli
Nil	139959	Hasnapur
Nil	139960	Moosepur
Nil	139961	Balehra
Nil	139962	Dabheliya
Nil	139963	Aeja
Nil	139964	Auhadpur Sakara
Nil	139965	Suherdi
Nil	139966	Andhiyar
Nil	139967	Baijana
Nil	139968	Lagwahi
Nil	139969	Lonar
Nil	139970	Lakhwa
Nil	139971	Purori
Nil	139972	Chndsaura
Nil	139973	Kadari
Nil	139974	Rampur Jatuli
Nil	139975	Nevada
Nil	139976	Gajhathan
Nil	139977	Sakara
Nil	139978	Iqbalpur
Nil	139979	Baghuri
Nil	139980	Mirjapur

### Appendix VII - Village Directory

List of villages according to the proportion of the scheduled castes and the scheduled tribes to the total population by ranges.

#### B - Scheduled Tribes

Range of scheduled tribes population (percentages)	Location code number	Name of village
1	2	3
Nil	139981	Majhigawan
Nil	139982	Garhiya Dilla
Nil	139983	Govindpur
Nil	139984	Dauli
Nil	139985	Baghouramal
Nil	139986	Karanpur
Nil	139987	Garhiya Jhabbu
Nil	139988	Gangauli
Nil	139989	Ituariya
Nil	139990	Kallan Saryan
Nil	139991	Dudhiya
Nil	139992	Udaypur
Nil	139994	Etoriya
Nil	139995	Barela
Nil	139996	Mujahidpur
Nil	139997	Kamalpur
Nil	139998	Teriya
Nil	139999	Jagdishpur
Nil	140000	Savirpur
Nil	140001	Nijampur
Nil	140003	Bawan
Nil	140004	Darveshpur
Nil	140005	Biskula
Nil	140006	Bhithari
Nil	140007	Ramapur Raholiya
Nil	140008	Badruddinpur
Nil	140009	Bajehara
Nil	140011	Nayagaon
Nil	140012	Barkhara

### Appendix VII - Village Directory

List of villages according to the proportion of the scheduled castes and the scheduled tribes to the total population by ranges.

#### B - Scheduled Tribes

Range of scheduled tribes population (percentages)	Location code number	Name of village
1	2	3
Nil	140013	Bavnapur
Nil	140015	Husenpur Sahora
Nil	140016	Sakatpur
Nil	140017	Majhraeta
Nil	140018	Allipur
Nil	140019	Pusaura
Nil	140020	Gulamau
Nil	140022	Kaurha
Nil	140023	Kakrahi
Nil	140024	Mendua
Nil	140025	Mirgwan
Nil	140026	Khumaripur
Nil	140027	Amirta
Nil	140028	Kashipur
Nil	140029	Bannai
Nil	140030	Sathra
Nil	140031	Korriya
Nil	140032	Behta Sadhai
Nil	140033	Behti
Nil	140034	Tatura
Nil	140035	Mammarpur
Nil	140036	Aneg Behta
Nil	140037	Naya Gaon Habibpur
Nil	140038	Rara
Nil	140039	Maholiya Sheopar
Nil	140040	Harsinghpur
Nil	140041	Bharigawan
Less than 5	140021	Fool Behta

### Appendix VII - Village Directory

List of villages according to the proportion of the scheduled castes and the scheduled tribes to the total population by ranges.

#### B - Scheduled Tribes

Range of scheduled tribes population (percentages)	Location code number	Name of village
1	2	3
<b>District: Hardoi(155)</b>		
<b>CD Block: Harpalpur(0264)</b>		
Nil	139731	Saee
Nil	139732	Jeuri
Nil	139733	Barhali
Nil	139734	Gauria Sisala
Nil	139736	Ghorhi Thar
Nil	139737	Mubarakpur
Nil	139738	Bamh Rauli
Nil	139739	Bhupatipur Nagar
Nil	139740	Chatkapur
Nil	139741	Bamtapur Nand Bagh
Nil	139742	Shaha Buddinpur
Nil	139743	Sanjhara
Nil	139744	Auhadpur
Nil	139745	Kakrauaa
Nil	139746	Padamlapur
Nil	139747	Aliganj Nan Kheriya
Nil	139748	Nagriya Cut
Nil	139749	Kudha
Nil	139750	Arjunpur Sisala
Nil	139753	Bhawanipur
Nil	139755	Molhanpur Sisala
Nil	139756	Surjoopur Durjana Sisala
Nil	139757	Surjoopur Durjana Pansala
Nil	139758	Tithi Gaon Sisala
Nil	139760	Bari (Barra)
Nil	139761	Sirsa
Nil	139762	Nagra Choudharpur
Nil	139763	Mirgawan
Nil	139764	Nagriya Sadhau
Nil	139765	Pithnapur
Nil	139766	Muthauli
Nil	139767	Mahsoolapur
Nil	139768	Haraiya
Nil	139769	Mahua Koli
Nil	139770	Choudhariapur
Nil	139771	Sultanpur
Nil	139772	Jeuri Chandrampur
Nil	139773	Barsana
Nil	139774	Newada
Nil	139776	Kamhaura Sisala
Nil	139777	Gadnapur
Nil	139778	Khasaura
Nil	139779	Surjupur
Nil	139781	Shyampur
Nil	139782	Behta Rampura
Nil	139783	Dharampur
Nil	139784	Chaunpur
Nil	139785	Barha Gaon
Nil	139788	Rabiapur
Nil	139789	Kharagpur
Nil	139790	Bari
Nil	139791	Bundapur
Nil	139792	Saresar
Nil	139793	Karak Chamau
Nil	139794	Satautha
Nil	139795	Bhusehra
Nil	139796	Malautha
Nil	139797	Harpalpur
Nil	139798	Roshanpur
Nil	139799	Bansy
Nil	139800	Kakra
Nil	139801	Iknaura
Nil	139802	Rani Khera
Nil	139803	Deorania
Nil	139804	Kathetha
Nil	139806	Palia Pansala
Nil	139807	Gadherha
Nil	139808	Mahdain Kalan

### Appendix VII - Village Directory

List of villages according to the proportion of the scheduled castes and the scheduled tribes to the total population by ranges.

#### B - Scheduled Tribes

Range of scheduled tribes population (percentages)	Location code number	Name of village
1	2	3
Nil	139809	Mahday Khurd
Nil	139811	Ghatwasa
Nil	139812	Bhatauli Dharam
Nil	139813	Laluwa Mau
Nil	139814	Dhania Mau
Nil	139815	Shekhapur Nagria Kadim
Nil	139819	Manduwdpur Narautha
Nil	139820	Kharuddinpur

### Appendix VII - Village Directory

List of villages according to the proportion of the scheduled castes and the scheduled tribes to the total population by ranges.

#### B - Scheduled Tribes

Range of scheduled tribes population (percentages)	Location code number	Name of village
1	2	3
Nil	139821	Baran
Nil	139822	Surjanapur
Nil	139823	Didwan
Nil	139824	Mastapur
Nil	139825	Parchauli
Nil	139826	Dayalpur
Nil	139827	Pura Anta
Nil	139828	Ismailpur
Nil	139829	Tikar
Nil	139830	Poora Ratan
Nil	139831	Beerhijor
Nil	139833	Bara Mau Sisala
Nil	139834	Bara Mau Pansala
Nil	139835	Dhak Pura
Nil	139836	Dahalitha
Nil	139837	Murwa Shaha Buddinpur
Nil	139838	Ram Nagar
Nil	139839	Murcha
Nil	139840	Behta Lakhi
Nil	139841	Alampur
Nil	139842	Arwal Paschim
Nil	139843	Arwal Poorab
Less than 5	139805	Palia Sisala
Less than 5	139817	Chanda Mohammadpur Sisala



### Appendix VII - Village Directory

List of villages according to the proportion of the scheduled castes and the scheduled tribes to the total population by ranges.

#### B - Scheduled Tribes

Range of scheduled tribes population (percentages)	Location code number	Name of village
1	2	3
<b>District: Hardoi(155)</b>		
<b>CD Block: Sandi(0265)</b>		
Nil	139844	Janiya Mau
Nil	139845	Bhanapur Sisala
Nil	139846	Bhanapur Pansala
Nil	139849	Chhitra Mau Sisala
Nil	139850	Chhitra Mau Pansala
Nil	139851	Raura
Nil	139852	Bhaghar Sisala
Nil	139854	Taraura
Nil	139855	Sathiya Mau Sisala
Nil	139857	Mani Mau
Nil	139858	Barnai Chatarkha
Nil	139859	Dhigasar
Nil	139860	Nikari
Nil	139861	Lamkan
Nil	139862	Naya Gaon
Nil	139863	Bakhria
Nil	139864	Taudhakupur
Nil	139865	Ghatkana
Nil	139866	Jalpipur Sisala
Nil	139867	Jalpipur Pansala
Nil	139868	Meotha Sisala
Nil	139870	Barauli
Nil	139873	Hari Bansapur Pansala
Nil	139875	Chand Saura
Nil	139876	Karanpur Matini
Nil	139877	Antwa Sisala
Nil	139879	Dei Chor Sisala
Nil	139881	Gurah
Nil	139882	Baithapur
Nil	139883	Mahitapur
Nil	139884	Karta
Nil	139885	Andramau
Nil	139886	Kaikhaye
Nil	139887	Dasauli
Nil	139888	Ainda
Nil	139889	Behtahari
Nil	139890	Madar
Nil	139891	Auraini
Nil	139892	Behthar
Nil	139893	Shekhpur
Nil	139894	Chausar Sisala
Nil	139896	Semria
Nil	139897	Banamau
Nil	139898	Chandrampur Sisala
Nil	139899	Chandrampur Pansala
Nil	139900	Katri Chhochhpur
Nil	139901	Nanndana Sisala
Nil	139904	Magraura
Nil	139906	Siya Kadim
Nil	139907	Chandau Bechey
Nil	139908	Chandau Bakkha
Nil	139909	Shrimau
Nil	139910	Pura Rohan
Nil	139911	Chhochhpur
Nil	139912	Deokali
Nil	139913	Jasmaee
Nil	139914	Bijna
Nil	139915	Kuchila
Nil	139916	Khimapurva
Nil	139918	Madarpur Mohiuddinpur
Nil	139919	Mansoorpur
Nil	139920	Jigni
Nil	139921	Tera Pursoli Sisala
Nil	139922	Tera Pursoli Pansala
Nil	139926	Nagra Sahsi
Nil	139930	Umrauli Jaitpur
Nil	139931	Narayanpur
Nil	140410	Saintiapur

### Appendix VII - Village Directory

List of villages according to the proportion of the scheduled castes and the scheduled tribes to the total population by ranges.

#### B - Scheduled Tribes

Range of scheduled tribes population (percentages)	Location code number	Name of village
1	2	3
Nil	140411	Khutehna
Nil	140412	Ullamau
Nil	140413	Kakerhi
Nil	140414	Sagaicha Mau
Nil	140415	Kherwa Amjadpur
Nil	140416	Sadullapur
Nil	140417	Tebhnapur
Nil	140418	Uncha Malwa
Nil	140419	Akhwailpur Malwa
Nil	140420	Nasirpur
Nil	140421	Koilace
Nil	140422	Adampur
Nil	140423	Jajwasi
Nil	140424	Amilookha
Nil	140425	Bagh Rai
Nil	140426	Odara Kadim
Nil	140427	Odara Jadim
Nil	140428	Rasoolpur Aima
Nil	140429	Allipur
Nil	140431	Bhaurajpur
Nil	140433	Sandi (Rural) Pansala
Nil	140434	Mirzapur
Nil	140436	Saidapur
Nil	140437	Pakra
Nil	140438	Bahadur Nagar
Nil	140439	Behti Chiragpur
Nil	140461	Ganjari
Less than 5	139847	Bamta Pur Chillaur Sisala
Less than 5	139874	Baran Dari
Less than 5	139878	Antwa Pansala
Less than 5	139917	Nonkhara

### Appendix VII - Village Directory

List of villages according to the proportion of the scheduled castes and the scheduled tribes to the total population by ranges.

#### B - Scheduled Tribes

Range of scheduled tribes population (percentages)	Location code number	Name of village
1	2	3
<b>District: Hardoi(155)</b>		
<b>CD Block: Bilgram(0266)</b>		
Nil	139933	Bhatauli
Nil	139935	Sahijana Sisala
Nil	139936	Sahijana Sisala
Nil	139937	Bamhraul
Nil	140440	Rasoolpur Goa
Nil	140441	Manjhia
Nil	140442	Chachrapur
Nil	140443	Parauchi
Nil	140444	Jatpura
Nil	140445	Murauli Gwal
Nil	140446	Pindari
Nil	140447	Teria
Nil	140448	Madara
Nil	140449	Sahora
Nil	140450	Ramapur
Nil	140451	Parsapur
Nil	140452	Bhikhpur
Nil	140453	Chaudhariapur
Nil	140454	Hunseypur Sisala
Nil	140456	Kuberpur Sisala
Nil	140458	Sakherha
Nil	140459	Mitmitpur Sisala
Nil	140460	Mitmitpur Pansala
Nil	140462	Kaemau Kuvriapur
Nil	140463	Hasnapur Sisala
Nil	140464	Hasnapur Pansala
Nil	140465	Sanjalpur
Nil	140466	Siraichmau
Nil	140467	Bhairampur
Nil	140470	Hansulia
Nil	140471	Dhondhpur
Nil	140472	Murauli Katheria
Nil	140473	Nekpur Hatimpur
Nil	140474	Masoodpur
Nil	140475	Durgaganj
Nil	140476	Dhondhi
Nil	140477	Alaapur
Nil	140478	Kundrauli Sadikpur
Nil	140479	Dabha
Nil	140480	Behta Bujurg
Nil	140481	Tarauli
Nil	140482	Lalpur Kanhri
Nil	140483	Radena Habib Nagar
Nil	140484	Haibatpur
Nil	140485	Gurauli
Nil	140486	Biraichmau
Nil	140487	Panthauri
Nil	140488	Akhtyarpur
Nil	140489	Pasner
Nil	140490	Baifaria
Nil	140491	Bashar
Nil	140492	Kutuloopur
Nil	140493	Jarauli Sherpur
Nil	140494	Balenda
Nil	140495	Akbarpur Pasnamau
Nil	140496	Bindhour
Nil	140497	Kutuapur
Nil	140502	Chandpur
Nil	140503	Berua Nizampur
Nil	140504	Bargawan
Nil	140505	Noorpur Hathaura
Nil	140506	Gujrai
Nil	140507	Nabipur
Nil	140508	Behti Khurd
Nil	140509	Biraui
Nil	140510	Parchal Rasoolpur

### Appendix VII - Village Directory

List of villages according to the proportion of the scheduled castes and the scheduled tribes to the total population by ranges.

#### B - Scheduled Tribes

Range of scheduled tribes population (percentages)	Location code number	Name of village
1	2	3
Nil	140511	Itauli
Nil	140512	Aligarh
Nil	140514	Mahmood Nagar
Nil	140515	Jalalpur
Nil	140516	Kakra Kherha
Nil	140518	Diwali
Nil	140519	Koilara
Nil	140520	Koece
Nil	140521	Aliapur
Nil	140522	Panthora
Nil	140523	Dhansari
Nil	140524	Kachana
Nil	140525	Terwa Chandpur
Nil	140526	Bhogaitapur
Nil	140527	Atarchha Khurd
Nil	140528	Birmi
Nil	140530	Atarchha Buzurg
Nil	140532	Jarauli Kalan Sisala
Nil	140533	Nekpur Newada
Nil	140534	Dhandhamau
Nil	140535	Raipura
Nil	140536	Azmat Nagar Sisala
Nil	140538	Rampur Maghiyara
Nil	140540	Sarhiyapur Sisala
Nil	140543	Katri Biluhi
Nil	140545	Band
Nil	140547	Choliapur
Nil	140549	Karehka
Nil	140552	Meora
Nil	140553	Naurangpur
Nil	140554	Katri Jarsenamau
Nil	140557	Jarsenamau
Nil	140558	Sanp Kherha
Nil	140559	Chhibramau
Nil	140560	Massonamau
Nil	140561	Zaffarpur
Nil	140562	Katri Chhibramau
Nil	140563	Katri Mahdeva
Nil	140565	Katri Bichhuya
Nil	140566	Katri Zaferpur
Nil	140568	Katri Parsola
Nil	140569	Parsola
Nil	140570	Shahpur
Nil	140571	Haraiyapur
Nil	140572	Rahula
Nil	140573	Ganipur
Nil	140574	Baghiyari
Nil	140575	Faizpur Kampoo
Nil	140576	Bochanpur
Less than 5	140548	Paindapur

### Appendix VII - Village Directory

List of villages according to the proportion of the scheduled castes and the scheduled tribes to the total population by ranges.

#### B - Scheduled Tribes

Range of scheduled tribes population (percentages)	Location code number	Name of village
1	2	3
District: Hardoi(155)		
CD Block: Madhoganj(0267)		
Nil	140578	Katarpur
Nil	140579	Naumalikpur
Nil	140580	Khwazapur
Nil	140581	Sadriapur
Nil	140582	Barhanpur
Nil	140583	Pancora
Nil	140584	Fatteypur
Nil	140585	Jujvamau
Nil	140586	Roshanpur
Nil	140587	Hirapur
Nil	140588	Mahmoodpur Thal
Nil	140589	Sadarpur
Nil	140590	Barhnawa
Nil	140591	Kha Dheria Khan Jahanpur
Nil	140592	Shekhanpur
Nil	140593	Parhra Lakanpur
Nil	140595	Selapur
Nil	140596	Mau
Nil	140597	Bhainsi Kherha
Nil	140599	Usraha
Nil	140600	Pilkhana
Nil	140601	Terhiya
Nil	140602	Barhas
Nil	140603	Firozpur
Nil	140604	Ruiya
Nil	140605	Chandauli
Nil	140606	Rudamau
Nil	140607	Daulatyarpur
Nil	140608	Sahijana
Nil	140609	Baghaurha
Nil	140610	Newada Gambhi
Nil	140611	Shahbda
Nil	140612	Barhiya Kherha
Nil	140613	Saunhar
Nil	140614	Atwa Ali Mardanpur
Nil	140615	Scorhai
Nil	140616	Gautara
Nil	140617	Kursath Buzurg
Nil	140618	Kursath Khurd
Nil	140619	Samukha
Nil	140620	Parnakha
Nil	140621	Dakauli
Nil	140622	Madarpur Khurda
Nil	140623	Jalihapur
Nil	140624	Sendhrauli
Nil	140625	Bhajehata
Nil	140626	Khurrampur
Nil	140627	Sariyan Belwar
Nil	140628	Terwa
Nil	140629	Ruknapur
Nil	140630	Sharfuddinpur
Nil	140631	Piprawan
Nil	140632	Sanjalpur
Nil	140633	Khemipur
Nil	140634	Keoti Khuwazagipur
Nil	140635	Shekhwapur
Nil	140636	Bhithai
Nil	140637	Chandipur
Nil	140638	Rasoolapur
Nil	140639	Qazipur Farhat Nagar
Nil	140640	Mohiuddinpur
Nil	140641	Unchagaon
Nil	140642	Kherwa
Nil	140643	Suwapur
Nil	140644	Qazipur Nai Basti
Nil	140645	Iksai
Nil	140646	Shahpur Basudev
Nil	140647	Saray Ud

### Appendix VII - Village Directory

List of villages according to the proportion of the scheduled castes and the scheduled tribes to the total population by ranges.

#### B - Scheduled Tribes

Range of scheduled tribes population (percentages)	Location code number	Name of village
1	2	3
Nil	140648	Neoli
Nil	140649	Morhiya Kherha
Nil	140650	Gaura
Nil	140651	Kalhamau
Nil	140652	Fatteypur Chougawan
Nil	140653	Indlapur
Nil	140654	Hasanpur Jeoli
Nil	140656	Zehdipur
Nil	140657	Nibhamau
Nil	140658	Terwa Kulli
Nil	140659	Katriterwa Kulli
Nil	140660	Lonari Rahimpur
Nil	140661	Biraichmau
Nil	140662	Mawaiya
Nil	140663	Matiyamau
Nil	140664	Babatmau
Nil	140667	Taukalabad
Nil	140668	Haripura
Nil	140669	Balehra Kamal Nagar
Nil	140670	Garhi Rasoolpur
Nil	140671	Mohabbatpur
Nil	140672	Narainmau
Nil	140673	Karwa
Nil	140674	Thathia Zahidpur
Nil	140675	Newada
Nil	140676	Raghopur Sisala
Nil	140678	Mang Raha Sisala
Nil	140680	Mahimpur
Nil	140681	Kutuapur Sisala
Less than 5	140594	Dherhni Saraiya
Less than 5	140598	Shuklapur Bhagat

### Appendix VII - Village Directory

List of villages according to the proportion of the scheduled castes and the scheduled tribes to the total population by ranges.

#### B - Scheduled Tribes

Range of scheduled tribes population (percentages)	Location code number	Name of village
1	2	3
<b>District: Hardoi(155)</b>		
<b>CD Block: Mallawan(0268)</b>		
Nil	140683	Khangheria
Nil	140684	Manjhgaon
Nil	140685	Bansa
Nil	140687	Nayagaon
Nil	140688	Tarhatiya
Nil	140689	Maghiyae Zafarpur
Nil	140690	Daroo Kuinya
Nil	140691	Herwal
Nil	140692	Visheshwarpur
Nil	140694	Bhasoorha
Nil	140695	Bakhaura
Nil	140696	Newada Paras
Nil	140703	Tendua
Nil	140704	Goswa
Nil	140705	Purwawan
Nil	140706	Bikapur
Nil	140707	Newada Mahmood
Nil	140709	Darapur
Nil	140710	Bharhwal Salempur
Nil	140711	Barauna
Nil	140713	Bhagtoopur
Nil	140714	Nasirpur
Nil	140715	Ishwarpur Sae
Nil	140716	Munwarpur
Nil	140717	Islampur Jagai
Nil	140718	Manimau
Nil	140719	Daudpur
Nil	140720	Menhdipur
Nil	140721	Sumerpur
Nil	140722	Mahneypur
Nil	140723	Mirnagar
Nil	140724	Lachhipur
Nil	140725	Bhool Bhawanipur
Nil	140727	Mustafabad
Nil	140728	Sukroula
Nil	140729	Ausanpur
Nil	140730	Harraiya
Nil	140731	Hazratpur
Nil	140732	Dasraichmau
Nil	140733	Puranmau
Nil	140734	Beria Nazirpur
Nil	140735	Sahimpur
Nil	140736	Murtaza Kullipur
Nil	140737	Shahpur Pawanr Sisala
Nil	140738	Shahpur Pawanr Pansala
Nil	140739	Rampur
Nil	140740	Mansoor Nagar
Nil	140741	Mahmoodpur
Nil	140742	Kodarmau
Nil	140743	Nekpur
Nil	140744	Kokatmau
Nil	140745	Khairuddinpur
Nil	140746	Kalyanpur
Nil	140748	Tejipur
Nil	140750	Barhuwan
Nil	140751	Akbarpur
Nil	140752	Sarai Gauri
Nil	140753	Rajaypur
Nil	140754	Shahabuddinpur
Nil	140755	Shahpur Ganga
Nil	140756	Teria Bhawanipur
Nil	140757	Fulai
Nil	140758	Ibrahimpur
Nil	140759	Sarai Sultan
Nil	140760	Parmi
Nil	140761	Atwara Chak Kola
Nil	140762	Jalalabad
Nil	140763	Bhikharipur Katiya

### Appendix VII - Village Directory

List of villages according to the proportion of the scheduled castes and the scheduled tribes to the total population by ranges.

#### B - Scheduled Tribes

Range of scheduled tribes population (percentages)	Location code number	Name of village
1	2	3
Nil	140764	Sultanpur Kot
Nil	140765	Alapur
Less than 5	140686	Kanthari
Less than 5	140712	Raghorampur
Less than 5	140747	Sunasi



### Appendix VII - Village Directory

List of villages according to the proportion of the scheduled castes and the scheduled tribes to the total population by ranges.

#### B - Scheduled Tribes

Range of scheduled tribes population (percentages)	Location code number	Name of village
1	2	3
<b>District: Hardoi(155)</b>		
<b>CD Block: Hariyawan(0269)</b>		
Nil	140042	Kheriya
Nil	140043	Modipur
Nil	140044	Atbaha
Nil	140045	Rohai
Nil	140046	Pipari
Nil	140047	Tolwa Antdanpur
Nil	140048	Kalwari Grant
Nil	140049	Atwa Asigaon
Nil	140050	Labhi
Nil	140051	Bijgawan
Nil	140052	Shakurabad
Nil	140053	Sadhinava
Nil	140054	Khajuha
Nil	140055	Lodhaura
Nil	140057	Seva
Nil	140058	Kurseli
Nil	140059	Marai
Nil	140060	Akbarpur
Nil	140061	Jatuli
Nil	140062	Gadaipur
Nil	140063	Lohkanpur
Nil	140064	Hariyawan
Nil	140065	Korigawan
Nil	140066	Madrawan
Nil	140067	Biram Khera
Nil	140068	Deoriya Prasihd Nagar
Nil	140069	Shahpur Binora
Nil	140070	Kapurpur Chaudhi
Nil	140071	Ahemdi
Nil	140072	Utara
Nil	140073	Kaimpur
Nil	140074	Hinguapur
Nil	140075	Murwan
Nil	140076	Baherda
Nil	140077	Jafarpur
Nil	140078	Achuapur
Nil	140079	Majhigawan Amarnath
Nil	140080	Bhadeura
Nil	140081	Alawalpur
Nil	140082	Teni
Nil	140083	Paidhai
Nil	140084	Nayagaon Navav
Nil	140085	Daulatpur
Nil	140086	Sarkhna
Nil	140087	Mahmudpur Baijnath
Nil	140088	Jalalpur
Nil	140089	Thamarwa
Nil	140090	Bigha Rampur
Nil	140091	Padri
Nil	140092	Muradpur
Nil	140093	Majhiya
Nil	140094	Lehna
Nil	140095	Hillapur
Nil	140096	Bakhariya
Nil	140097	Tandauna
Nil	140098	Raniyamau
Nil	140099	Kathethiya
Nil	140100	Katarpur
Nil	140101	Kathigara
Nil	140102	Manipur
Nil	140103	Aliyapur
Nil	140104	Burdhagaon
Nil	140105	Dhoviya
Nil	140106	Barmahaula
Nil	140107	Dulhapur
Nil	140108	Khateli
Nil	140109	Akohara
Nil	140110	Purwa Hafijudinpur

### Appendix VII - Village Directory

List of villages according to the proportion of the scheduled castes and the scheduled tribes to the total population by ranges.

#### B - Scheduled Tribes

Range of scheduled tribes population (percentages)	Location code number	Name of village
1	2	3
Nil	140111	Jareli
Nil	140112	Bagocha
Nil	140113	Kaliyani
Nil	140114	Bajehra
Nil	140115	Sirsa
Nil	140116	Tandor
Nil	140117	Aharapur
Nil	140118	Sariyan
Nil	140119	Barkatpur
Nil	140122	Rahimpur
Nil	140123	Kachnari
Nil	140125	Lalpur
Nil	140126	Shahjad Nagar
Nil	140127	Fakirabad
Nil	140128	Peng
Nil	140129	Agaulapur
Nil	140131	Babupur
Nil	140132	Gajadharpur
Nil	140133	Arwapur
Less than 5	140056	Mavaiya

### Appendix VII - Village Directory

List of villages according to the proportion of the scheduled castes and the scheduled tribes to the total population by ranges.

#### B - Scheduled Tribes

Range of scheduled tribes population (percentages)	Location code number	Name of village
1	2	3
District: Hardoi(155)		
CD Block: Tadiyawan(0270)		
Nil	140135	Bargawan
Nil	140136	Patkuawan
Nil	140137	Danialgang
Nil	140138	Pura Bahadur
Nil	140139	Jio
Nil	140140	Nanhey
Nil	140141	Shivri
Nil	140142	Lilwal
Nil	140143	Tari
Nil	140144	Odra
Nil	140145	Garhi
Nil	140146	Japra
Nil	140147	Harri
Nil	140148	Sikanderpur
Nil	140149	Alisa Bad
Nil	140150	Barauli
Nil	140151	Jigniya Khurd
Nil	140152	Jigniya Kalan
Nil	140153	Rawal
Nil	140154	Bahorwa
Nil	140155	Ayari
Nil	140156	Lalpur Bhaisari
Nil	140157	Mahmadapur
Nil	140158	Adampur
Nil	140159	Sainchamau
Nil	140160	Purwa Deoriya
Nil	140161	Ali Nager
Nil	140162	Shahpur Mugul
Nil	140163	Fukha
Nil	140164	Teliyani
Nil	140165	Hariharpur
Nil	140166	Nevada
Nil	140167	Gauradanda
Nil	140168	Sainti
Nil	140169	Tandiyawan
Nil	140170	Kherwa Dalauli
Nil	140171	Nivuai
Nil	140175	Nanakgang Grnt
Nil	140177	Bahar
Nil	140178	Asa
Nil	140179	Murligang
Nil	140180	Haripur Grant
Nil	140181	Parsani
Nil	140182	Sandila
Nil	140183	Narainpur Grant
Nil	140184	Pala
Nil	140185	Unouti
Nil	140186	Itoli
Nil	140187	Sikrohari
Nil	140188	Bharayal
Nil	140189	Saripur Chhachheta
Nil	140190	Dadwani
Nil	140191	Bargadiya
Nil	140192	Kala Aam
Nil	140193	Kakumau
Nil	140194	Jagrauli
Nil	140195	Sardapur
Nil	140196	Sakhin
Nil	140197	Ramuapur
Nil	140198	Bojhwa
Nil	140199	Sagrapur
Nil	140200	Thokkhala
Nil	140201	Bhaunsari
Nil	140203	Gulrhiha
Nil	140204	Navrangpur
Nil	140205	Bharaon
Nil	140206	Gursanda
Nil	140207	Sekhora

### Appendix VII - Village Directory

List of villages according to the proportion of the scheduled castes and the scheduled tribes to the total population by ranges.

#### B - Scheduled Tribes

Range of scheduled tribes population (percentages)	Location code number	Name of village
1	2	3
Nil	140208	Barra Sarain
Nil	140209	Masinha
Nil	140210	Amethya
Nil	140211	Sihona
Nil	140212	Kotra
Nil	140213	Deviya Fatteypur
Nil	140214	Karanpur
Nil	140215	Jayrajpur
Nil	140216	Bhaunta Kamalpur
Nil	140217	Semrauli
Nil	140218	Kuanmau
Nil	140219	Baruar
Nil	140220	Jiginiya
Nil	140221	Saadeepur
Less than 5	140134	Ahrapur

### Appendix VII - Village Directory

List of villages according to the proportion of the scheduled castes and the scheduled tribes to the total population by ranges.

#### B - Scheduled Tribes

Range of scheduled tribes population (percentages)	Location code number	Name of village
1	2	3
<b>District: Hardoi(155)</b>		
<b>CD Block: Sursa(0271)</b>		
Nil	140222	Hardoi(Gramin)
Nil	140223	Rajepur
Nil	140224	Tans Khera
Nil	140225	Barbatapur
Nil	140226	Marhiya
Nil	140229	Aseulee
Nil	140230	Fardapur
Nil	140231	Kasrawna
Nil	140232	Bahloli
Nil	140233	Sariyan
Nil	140234	Ghosar
Nil	140235	Akhnapur
Nil	140236	Shabbuddinpur
Nil	140237	Madhopur
Nil	140238	Kauthaliya
Nil	140240	Sathra
Nil	140241	Ghamoiya
Nil	140242	Peng
Nil	140243	Sarrah
Nil	140244	Joorah
Nil	140245	Bhadeicha
Nil	140246	Deoriya
Nil	140247	Dholiya
Nil	140248	Bausrah
Nil	140249	Malihamau
Nil	140250	Oeranevliya
Nil	140251	Meuna Maheshpur
Nil	140252	Lalpur
Nil	140253	Singhua Mau
Nil	140254	Kordwah
Nil	140255	Abdulpur
Nil	140256	Maina Mau
Nil	140257	Bardauh
Nil	140258	Pachkohrah
Nil	140259	Keharmau
Nil	140260	Seharmau
Nil	140261	Khaju Rahrn
Nil	140262	Nevadah
Nil	140263	Sursah
Nil	140264	Turteepur
Nil	140265	Umrapur
Nil	140266	Sarsaiyah
Nil	140267	Bahraiya
Nil	140269	Ramapur
Nil	140270	Husiyapur
Nil	140271	Kam Rauli
Nil	140272	Bhithah
Nil	140273	Mohakampur
Nil	140274	Fatiyapur
Nil	140275	Vira Himpur
Nil	140276	Lalolee
Nil	140277	Mona
Nil	140278	Andharah
Nil	140279	Tundwal
Nil	140280	Dalelpur
Nil	140281	Dahigawan
Nil	140282	Tikari
Nil	140283	Dhenni Tusaurn
Nil	140284	Dahti Salukpur
Nil	140285	Aincha Mau
Nil	140286	Mayoni
Nil	140287	Bhataurah
Nil	140288	Kairmar
Nil	140289	Marsah
Nil	140290	Arongapur
Nil	140291	Hathiyai
Nil	140292	Hardhah
Nil	140293	Bhawaniapur

### Appendix VII - Village Directory

List of villages according to the proportion of the scheduled castes and the scheduled tribes to the total population by ranges.

#### B - Scheduled Tribes

Range of scheduled tribes population (percentages)	Location code number	Name of village
1	2	3
Nil	140294	Gangapur
Nil	140295	Mahura Kalan
Nil	140296	Odra Pachlai
Nil	140297	Sautera
Nil	140298	Beekapur
Nil	140300	Pahnutera
Nil	140303	Matua
Nil	140304	Sahoriya Bujurg
Less than 5	140227	Sikandarpur
Less than 5	140268	Sugwan
Less than 5	140299	Achra Mau
Less than 5	140301	Bannapur
Less than 5	140302	Bhelawau

### Appendix VII - Village Directory

List of villages according to the proportion of the scheduled castes and the scheduled tribes to the total population by ranges.

#### B - Scheduled Tribes

Range of scheduled tribes population (percentages)	Location code number	Name of village
1	2	3
<b>District: Hardoi(155)</b>		
<b>CD Block: Ahrori(0272)</b>		
Nil	140305	Neer
Nil	140306	Mahuaiपुरी
Nil	140307	Madara
Nil	140308	Naya Gawn Muvarkpur
Nil	140309	Khetuai
Nil	140310	Pihiniya
Nil	140312	Atwa Kataiyn
Nil	140313	Sohasa
Nil	140314	Kharda Khera
Nil	140315	Ghoora
Nil	140316	Bhurdiya
Nil	140317	Paraspur
Nil	140318	Ahirori
Nil	140319	Katka
Nil	140320	Gopalpur
Nil	140321	Saripur Bramhnan
Nil	140322	Badauli
Nil	140323	Baksapur
Nil	140324	Hunsepur
Nil	140325	Thok Kaboolpur
Nil	140326	Dighiya
Nil	140327	Dahee
Nil	140328	Kuian
Nil	140329	Naya Gaon Deoriya
Nil	140330	Maheen Kund
Nil	140331	Hasanapur
Nil	140332	Karem Nagar Jalalpur
Nil	140333	Raotapur
Nil	140334	Sonoiya
Nil	140335	Akbarpur
Nil	140336	Sadiapur
Nil	140337	Ayak Ghara
Nil	140338	Bane Kuian
Nil	140339	Chathiya
Nil	140341	Dhafrapur
Nil	140342	Patteepur
Nil	140343	Jamuniya
Nil	140344	Gonda Rao
Nil	140345	Mahmoodpur Bahadur
Nil	140346	Gohraiya
Nil	140347	Bajeedpur
Nil	140348	Majhigawan Ramgulam
Nil	140350	Armee
Nil	140351	Govardhanpur
Nil	140352	Kherwa Kamalpur
Nil	140353	Hans Barauli
Nil	140354	Sandana
Nil	140355	Basen
Nil	140356	Barkherwan
Nil	140357	Athaua
Nil	140358	Ahri
Nil	140359	Gardeurn
Nil	140360	Thok Bandho
Nil	140361	Mangolapur
Nil	140362	Bheetha Mahasingh
Nil	140363	Sahulpur
Nil	140364	Kot
Nil	140365	Saareepur Heeralal
Nil	140366	Kaimau
Nil	140367	Behta Murtja Bax
Nil	140368	Kesvan
Nil	140369	Karim Nagar Saidapur
Nil	140370	Kasmandee
Nil	140371	Punniya
Nil	140372	Karahi
Nil	140373	Anua
Nil	140374	Daudpur
Nil	140375	Danmandi

### Appendix VII - Village Directory

List of villages according to the proportion of the scheduled castes and the scheduled tribes to the total population by ranges.

#### B - Scheduled Tribes

Range of scheduled tribes population (percentages)	Location code number	Name of village
1	2	3
Nil	140376	Jarera
Nil	140377	Baishpur
Nil	140378	Balleepur
Nil	140379	Fareedapur
Nil	140380	Bamhna Kherda
Nil	140381	Khajur Mai
Nil	140382	Pipona
Nil	140383	Kamolia
Nil	140384	Gopar
Nil	140385	Gadanpur
Nil	140386	Rao Bahadur
Nil	140388	Baghauri
Nil	140389	Devgan
Nil	140390	Neebhi
Nil	140391	Gorda Dhar
Nil	140392	Victoriya Ganj
Nil	140393	Lokwapur
Nil	140394	Bhitha Dan
Nil	140395	Buorapur
Nil	140396	Rampur Grant
Nil	140397	Jasoo
Nil	140398	Palpur Baragi Khera
Nil	140399	Umrapur
Nil	140400	Atra
Less than 5	140387	Lodhi



### Appendix VII - Village Directory

List of villages according to the proportion of the scheduled castes and the scheduled tribes to the total population by ranges.

#### B - Scheduled Tribes

Range of scheduled tribes population (percentages)	Location code number	Name of village
1	2	3
District: Hardoi(155)		
CD Block: Kothwan(0273)		
Nil	140766	Ghrohia
Nil	140767	Pipri
Nil	140768	Mamrejpur
Nil	140769	Newada Lochan
Nil	140770	Beniganj Dehat
Nil	140771	Sikanderpur
Nil	140772	Umrari
Nil	140773	Girdharpur
Nil	140774	Sadipur
Nil	140775	Kursi
Nil	140776	Muthiya
Nil	140777	Ant Sant
Nil	140778	Kauro Kalla
Nil	140779	Manghawn
Nil	140780	Ugpur
Nil	140782	Gauri
Nil	140783	Nagwa
Nil	140784	Lalpur
Nil	140785	Gegalapur
Nil	140786	Hulaspur
Nil	140787	Laudhora
Nil	140788	Maghnapur
Nil	140789	Shahpur
Nil	140790	Govrha
Nil	140791	Tewna
Nil	140793	Bhdsen
Nil	140794	Antwa
Nil	140795	Farenda
Nil	140796	Mahmoodpur
Nil	140797	Alhawa
Nil	140798	Mahua Kola
Nil	140799	Chapar Talla
Nil	140800	Rampur
Nil	140801	Kakupur
Nil	140802	Laudh Khera
Nil	140803	Kulman Khera
Nil	140804	Manikapur
Nil	140805	Bhatpurwa
Nil	140806	Bahadurpur
Nil	140807	Dubra
Nil	140808	Anandpur
Nil	140809	Jarowa
Nil	140810	Shiupuri
Nil	140811	Purwa Waji Rao
Nil	140812	Shyampur
Nil	140813	Kamalpur
Nil	140814	Malhpur
Nil	140815	Adampur
Nil	140816	Aema
Nil	140817	Paliya Ray Singh
Nil	140818	Raghunathpur
Nil	140819	Bhelawan
Nil	140820	Jagdispur
Nil	140821	Kakrali
Nil	140822	Pirkapur
Nil	140823	Thana
Nil	140824	Rampur
Nil	140825	Mahmoodpur
Nil	140826	Teriya
Nil	140827	Chuglahar
Nil	140828	Mathura Garhi
Nil	140829	Bhengaon
Nil	140830	Ashapur
Nil	140831	Kalhepur
Nil	140832	Katghara
Nil	140833	Atsaliya Bhour
Nil	140834	Harraiya
Nil	140835	Kansuwa

### Appendix VII - Village Directory

List of villages according to the proportion of the scheduled castes and the scheduled tribes to the total population by ranges.

#### B - Scheduled Tribes

Range of scheduled tribes population (percentages)	Location code number	Name of village
1	2	3
Nil	140836	Barsanda
Nil	140837	Arkha
Nil	140838	Pakra Diwan
Nil	140839	Kalyanmal
Nil	140840	Keema
Nil	140841	Korori
Nil	140842	Fantehpur
Nil	140843	Bhikhpur Eama
Nil	140844	Gathiya
Nil	140845	Raypur
Nil	140846	Shankarpur
Nil	140847	Jaitapur
Nil	140848	Naramadnapur
Nil	140849	Harpalpur
Nil	140850	Janigaon
Nil	140851	Jugrajpur
Less than 5	140781	Kothawan
Less than 5	140792	Berua

### Appendix VII - Village Directory

List of villages according to the proportion of the scheduled castes and the scheduled tribes to the total population by ranges.

#### B - Scheduled Tribes

Range of scheduled tribes population (percentages)	Location code number	Name of village
1	2	3
District: Hardoi(155)		
CD Block: Kachhauna(0274)		
Nil	140852	Sunny
Nil	140853	Barauly
Nil	140854	Mahry
Nil	140855	Katka
Nil	140856	Baridhuman
Nil	140857	Purwa
Nil	140858	Mareura
Nil	140859	Baruasarsand
Nil	140860	Matuwa
Nil	140861	Teuri
Nil	140862	Patseny
Nil	140863	Tikari
Nil	140864	Gaju
Nil	140865	Kukhi Dehat
Nil	140866	Uttar Gheya
Nil	140867	Sutehna
Nil	140868	Sahdin
Nil	140869	Bilauni
Nil	140870	Din Nagar
Nil	140871	Bhanpur
Nil	140872	Hathaura
Nil	140873	Lonhra
Nil	140874	Kachona Dehat
Nil	140875	Kalauly
Nil	140876	Gyanpur
Nil	140877	Kamipur
Nil	140878	Katiyamau
Nil	140879	Shamshpur
Nil	140880	Kanho
Nil	140881	Narayan Deo
Nil	140882	Balamu
Nil	140883	Band
Nil	140884	Paira
Nil	140885	Baghora
Nil	140886	Gaus Ganj
Nil	140887	Nirmalpur
Nil	140888	Gauri Fakarudin
Nil	140889	Kahly
Nil	140890	Methowa
Nil	140891	Terwa Dahigawan
Nil	140892	Gauhany
Nil	140893	Kamalpur
Nil	140894	Gauri Khalsa
Nil	140895	Muslimanabad
Nil	140896	Mahmadpur Dhatigarah
Nil	140897	Khajohana

### Appendix VII - Village Directory

List of villages according to the proportion of the scheduled castes and the scheduled tribes to the total population by ranges.

#### B - Scheduled Tribes

Range of scheduled tribes population (percentages)	Location code number	Name of village
1	2	3
<b>District: Hardoi(155)</b>		
<b>CD Block: Behadar(0275)</b>		
Nil	140898	Wehsar
Nil	140899	Gauri Seyad Talib
Nil	140900	Sindhwal Malihabad
Nil	140901	Newada Narpati
Nil	140902	Gauri Dayampur
Nil	140903	Phatenpur Pathrauly Pachhim
Nil	140904	Sukhan Khera
Nil	140905	Phatehpur Pathrauly (Purab)
Nil	140906	Auramau
Nil	140907	Hasnapur
Nil	140908	Rasulpur Grant
Nil	140909	Phakar Patti
Nil	140910	Asahi Ajampur
Nil	140911	Santokha
Nil	140912	Gogawan Jot
Nil	140913	Bhatouly
Nil	140914	Nandauly
Nil	140915	Sarsand
Nil	140916	Kutubpur
Nil	140917	Dhudhera
Nil	140918	Gondwa Bhup
Nil	140919	Bakue
Nil	140920	Gauri Bidur
Nil	140921	Damghara
Nil	140922	Pilkhini
Nil	140923	Khrika
Nil	140924	Allipur Tandwa
Nil	140925	Reaso
Nil	140926	Hewaly
Nil	140927	Hiya
Nil	140928	Allawalpur
Nil	140929	Jarha
Nil	140930	Bagha Danda
Nil	140931	Enayatpur
Nil	140932	Kherwa
Nil	140933	Samodha
Nil	140934	Usarha
Nil	140935	Mahsona
Nil	140936	Behandar Khurd
Nil	140937	Behandar Kala
Nil	140938	Kasimpur
Nil	140939	Rampur Bhatauly
Nil	140940	Akohara Newada
Nil	140941	Ritawey
Nil	140943	Shahpur
Nil	140944	Diwary
Nil	140945	Dularpur
Nil	140946	Aant
Nil	140947	Chandu
Nil	140948	Chamrha
Nil	140949	Bhiti
Nil	140950	Birauly
Nil	140951	Atuka
Nil	140952	Kanjaura
Nil	140953	Mahmoodpur Lalta
Nil	140954	Rasulpur Barhman
Nil	140955	Balnapur
Nil	140956	Bahlolpur
Nil	140957	Sidhikpur
Nil	140958	Sirauly
Nil	140959	Dhanna Rampur
Nil	140960	Atiya
Nil	140961	Bhaghar
Nil	140962	Turnadew
Nil	140963	Nariyary
Nil	140964	Turna Rudra
Nil	140965	Bindaura
Nil	140966	Jahidpur

### Appendix VII - Village Directory

List of villages according to the proportion of the scheduled castes and the scheduled tribes to the total population by ranges.

#### B - Scheduled Tribes

Range of scheduled tribes population (percentages)	Location code number	Name of village
1	2	3
Nil	140967	Akabarpur Talhu
Nil	140968	Baragaon
Nil	140969	Kundry
Nil	140970	Husenpur
Nil	140971	Paliya
Nil	140972	Chanda Baija
Nil	140973	Jasu
Nil	140974	Pigrawan
Nil	140975	Kudauni
Nil	140976	Dewnathpur
Nil	140977	Madar
Nil	140978	Karlawan
Nil	140979	Kahchari
Nil	140980	Hardei Salempur
Nil	140981	Aladadpur Newada
Nil	140982	Gadiyana
Nil	140983	Dakhwa
Nil	140984	Kajipur
Nil	140985	Ghuspahan
Nil	140986	Kakenduwa
Nil	140987	Sarwen
Less than 5	140942	Sarehri

### Appendix VII - Village Directory

List of villages according to the proportion of the scheduled castes and the scheduled tribes to the total population by ranges.

#### B - Scheduled Tribes

Range of scheduled tribes population (percentages)	Location code number	Name of village
1	2	3
<b>District: Hardoi(155)</b>		
<b>CD Block: Sandila(0276)</b>		
Nil	140988	Gogawan Dew
Nil	140989	Gahira
Nil	140990	Padri Gahirawaly
Nil	140991	Terwa Pachelwan
Nil	140992	Bhirka
Nil	140993	Yarka
Nil	140994	Mahgawan
Nil	140995	Mawai Brahman
Nil	140996	Parihawan
Nil	140997	Shekhwapur
Nil	140998	Raheriyamau
Nil	140999	Gopalpur
Nil	141000	Narendarpur
Nil	141001	Rasulpur
Nil	141002	Rahimabad Grant
Nil	141003	Mawae Musalmanabad
Nil	141004	Lohrai
Nil	141005	Mahroniya
Nil	141006	Lumamau
Nil	141007	Kinhoti
Nil	141008	Atsaliya
Nil	141009	Malehra
Nil	141010	Chanohiya
Nil	141011	Paharpur
Nil	141012	Jajmau
Nil	141013	Bhitauly
Nil	141014	Jamu
Nil	141015	Bhadehana
Nil	141016	Umartaly
Nil	141017	Shivnagara
Nil	141018	Gogawan Umray
Nil	141019	Mahamau
Nil	141020	Khutehana
Nil	141021	Gausapur
Nil	141022	Mahamadwur Belwaran
Nil	141024	Bibipur
Nil	141025	Tarf Malikana
Nil	141026	Hakimpur
Nil	141027	Tarf Ashraf Tola
Nil	141028	Tarf Mandie
Nil	141029	Jamkura
Nil	141030	Atamau
Nil	141031	Bharighna
Nil	141032	Baghuwamau
Nil	141033	Talauly
Nil	141034	Jamsara
Nil	141035	Gangau
Nil	141036	Saray Marukpur
Nil	141037	Rampur Ashu
Nil	141038	Kurna Timruk
Nil	141039	Edulpur
Nil	141040	Jallalpur
Nil	141041	Hardalmau
Nil	141042	Kudauri
Nil	141043	Sunderpur
Nil	141044	Gauswa Donga
Nil	141045	Behsary
Nil	141046	Maleya
Nil	141047	Gajaudin Nagar
Nil	141048	Padry
Nil	141049	Mectau
Nil	141050	Makhadum Pura
Nil	141052	Alampur
Nil	141053	Begamgang
Nil	141054	Tikra Daudpur
Nil	141055	Sanie
Nil	141056	Tiloeya Kalan
Nil	141057	Narayanpur

### Appendix VII - Village Directory

List of villages according to the proportion of the scheduled castes and the scheduled tribes to the total population by ranges.

#### B - Scheduled Tribes

Range of scheduled tribes population (percentages)	Location code number	Name of village
1	2	3
Nil	141058	Tiloeya Khurd
Nil	141059	Bada Danda
Nil	141060	Uttar Kaund
Nil	141061	Atwawary
Nil	141062	Pahtoeya
Nil	141063	Kakrally
Nil	141064	Shank
Nil	141065	Tikra Barar
Nil	141066	Beremau
Nil	141067	Gaudora
Nil	141068	Majh Gaon
Nil	141069	Mau Chena
Nil	141070	Sarwa
Nil	141071	Kasimabad
Nil	141072	Purwa Man
Nil	141073	Bariya
Nil	141074	Barahi
Nil	141075	Gauswa
Nil	141076	Tikra Kalla
Nil	141077	Sunda
Nil	141078	Narayanpur
Nil	141079	Kirtapur
Nil	141080	Mandoly
Nil	141081	Sikrohry
Nil	141082	Jawar
Nil	141083	Kally Khera
Nil	141181	Som
Less than 5	141023	Mirnagar Ajjawan
Less than 5	141051	Mahatwana

### Appendix VII - Village Directory

List of villages according to the proportion of the scheduled castes and the scheduled tribes to the total population by ranges.

#### B - Scheduled Tribes

Range of scheduled tribes population (percentages)	Location code number	Name of village
1	2	3
<b>District: Hardoi(155)</b>		
<b>CD Block: Bharawan(0277)</b>		
Nil	141084	Sonikpur
Nil	141085	Gondwa
Nil	141086	Bahuty
Nil	141087	Dilawar Nagar
Nil	141088	Jalalpur
Nil	141089	Bastapur
Nil	141090	Gauny
Nil	141091	Rani Khera
Nil	141092	Baheriya
Nil	141093	Lauly
Nil	141094	Kuwan Bojh
Nil	141095	Sahigawan
Nil	141096	Dhikuhny
Nil	141097	Lalamau
Nil	141098	Jagasara
Nil	141099	Kanaura Ant
Nil	141100	Baky Nagar
Nil	141101	Madna Khera
Nil	141102	Bamhnau Peng
Nil	141103	Tidwary
Nil	141104	Mohiuddin Pur
Nil	141105	Parsa
Nil	141106	Gaundwa Patti Alampur
Nil	141107	Alampur
Nil	141108	Sagar Garhi
Nil	141109	Dera Kakemau
Nil	141110	Bilriya
Nil	141111	Narohiya
Nil	141112	Bamhnau Aalm Shah
Nil	141113	Tikara Khurd
Nil	141114	Kirla
Nil	141115	Rekwar Khera
Nil	141116	Katiyar
Nil	141117	Ram Madarpur
Nil	141118	Jajupur
Nil	141119	Manghgaon
Nil	141120	Kourondh
Nil	141121	Shyam Das Pur
Nil	141122	Kaudiya
Nil	141123	Andhpur
Nil	141124	Laudhora
Nil	141125	Gondwa Patti Atrauly
Nil	141126	Atrauly
Nil	141127	Jhanjholy
Nil	141128	Mahmdapur
Nil	141129	Jakhwa
Nil	141130	Sikandarpur
Nil	141131	Bharawan
Nil	141132	Dula Nagar
Nil	141133	Lalpur
Nil	141134	Banjara
Nil	141135	Gherwa
Nil	141136	Seayapur
Nil	141137	Bany
Nil	141138	Khasraul
Nil	141139	Danda
Nil	141140	Mahuwa Danda
Nil	141141	Bengalpur
Nil	141142	Kukura
Nil	141143	Koyaly
Nil	141144	Atwa Urf Madho Nagar
Nil	141145	Etaunja
Nil	141146	Shivpur
Nil	141147	Paharpur
Nil	141148	Neoa Khera
Nil	141149	Bindraban
Nil	141150	Pawaya
Nil	141151	Hadha



### Appendix VII - Village Directory

List of villages according to the proportion of the scheduled castes and the scheduled tribes to the total population by ranges.

#### B - Scheduled Tribes

Range of scheduled tribes population (percentages)	Location code number	Name of village
1	2	3
Nil	141152	Chatiha
Nil	141153	Rampur
Nil	141154	Jamunipur
Nil	141156	Hayatganj
Nil	141157	Majhgawan
Nil	141158	Aura Patty
Nil	141159	Rudauly
Nil	141160	Newada Bijay
Nil	141161	Gonndwa Khem
Nil	141162	Purwa Atwa
Nil	141163	Bakwa
Nil	141164	Sanda Dakhlor
Nil	141165	Usrha
Nil	141166	Suagada
Nil	141167	Hirupur Goteya
Nil	141168	Mawaiya
Nil	141169	Terwa
Nil	141170	Chawan
Nil	141171	Bhatpur
Nil	141172	Hajipur
Nil	141173	Pipri Narayanpur
Nil	141174	Katky
Nil	141175	Katka
Nil	141176	Bhabhuwa
Nil	141177	Mahsuwa
Nil	141178	Mahitha
Nil	141179	Deokally
Nil	141180	Auna
Less than 5	141155	Pipargaon

## **Section-II : Town Directory**

**Note explaining the abbreviations used in Town Directory 2011 Census:-****Statement I :- Status and Growth History:****Column 1 – Serial Number:-** Self explanatory**Column 2:- Class, Name and civic status of town:-** The Class is presented according to population of the towns in 2011 Census as follows:

Population	Class	Population	Class
100,000 and above	I	10,000 – 19,999	IV
50,000 – 99,999	II	5,000 – 9,999	V
20,000 – 49,999	III	Below - 5,000	VI

The following abbreviations are used to denote the Civic Status of the town.

Civic Status	Codes	Civic Status	Codes
i Municipal Corporation	M.Corp.	xii Notified Town Area	NTA
ii Municipal Committee	MC	xiii Industrial Notified Area	INA
iii Municipal Council	M Cl	xiv Industrial Township	ITS
iv City Municipal Council	CMC	xv Township	TS
v Town Municipal Council	TMC	xvi Town Panchayat	TP
vi Municipal Board	MB	xvii Nagar Panchayat	NP
vii Municipality	M	xviii Town Committee/ Town Area Committee	TC
viii Cantonment Board / Cantonment	CB	xix Small Town Committee	ST
ix Notified Area	NA	xx Estate Office	EO
x Notified Town	NT	xxi Gram Panchayat	GP
xi Notified Area Committee/ Notified Area Council	NAC	xxii Census Town	CT

**Column 3 - 25:-** These columns are self explanatory**Statement II: - Physical Aspects and Location of town, 2009.****Column 1 - 2 Serial number and Name of town:-** Self explanatory**Columns 3 to 5 - Physical Aspects:-**In these columns the Rainfall and Maximum and Minimum Temperature of the town is recorded.**Columns 6 to 12:-** Name and road distance of the town (in kms.) from the State headquarters, District headquarters, Sub-divisional/Taluk/Tahsil/ Police station/Development Block/Island HQ., Nearest city with population of one lakh and more, Nearest city with population of five lakh and more, Railway

station and Bus route is recorded in these columns respectively. If the names mentioned in these columns are the same as the referent town itself, the distance is recorded as (0) zero.

**Statement III – Civic and other Amenities, 2009:-**

**Column 1 - 2 Serial number and Name of town:-** Self explanatory

**Column 3 – Road length (in km.):**- The information about the road length (in km.) within the limit of the town is recorded in this column.

**Columns 4 to 7- System of drainage:** - The system of drainage available in the town is indicated in these columns by the following codes:

<u>System of drainage</u>	<u>Codes</u>
Open drains	OD
Closed drains	CD
Both drains	BD

**Columns 8 to 11-Number of latrines:** - The number of various types of latrines available in the town is indicated in these columns.

**Columns No. 12 & 13 – Protected water supply:** - The information on source of water supply and system of water storage with capacity available in the town are given in these columns in the following codes:

<b>Column 12 (Source of water supply)</b>	<b>Code</b>	<b>Column 13 (System of water storage)</b>	<b>Code</b>
Tap water	T	Over Head Tank	OHT
Tube-well water	TW	Service Reservoir	SR
Tank Water	TK	River Infiltration Gallery	RIG
Well water	W	Bore Well Pumping System	BWP
		Pressure Tank	PT

The information on 2 major source of water supply is given in column 12 and the system of water storage with capacity against each in kilo-litres (in bracket) is presented in column 13.

**Columns 14 Fire Fighting Service:** - In case the fire fighting service is available in the referent town, 'yes' is recorded. If the facility is not available within the town, the name of the nearest place having this facility with its distance from the referent town has been recorded.

**Columns 15 to 19- Electrification (Number of connections):**-Different types of electric connections have been shown in these columns, i.e., Domestic, Industrial, Commercial, Road lighting (points) & others.

**Statement IV: Medical Facilities, 2009:-**

**Columns 1 - 2 Serial number and Name of town:-** Self explanatory

**Columns 3 to 13 :-** The number of various medical institutions such as Hospitals, Dispensaries, Health Center, Family Welfare Center, Maternity and Child Welfare Center, Maternity Homes, T.B. Hospital/clinic, Nursing Homes, Charitable Hospital/Nursing Home, Mobile Health Clinic and Others as available in the town, are indicated in these columns (along with number of beds in brackets).

If a medical facility is not available in the town, the name of the nearest place and its distance in kilometers from the town where the facility is available is mentioned.

**Column 14 - Veterinary Hospital:-**The Number of Veterinary Hospitals available in the town is given in this column.

**Column 15 - Medicine Shop:-**The number of Medicine shops available in the town is given in this column.

**Statement V: Educational, Recreational and Cultural Facilities, 2009:-**

**Columns 1 - 2 Serial number and Name of town: -** Self explanatory

**Columns 3 to 15 Educational Facilities:-** The information on number of Primary school, Middle school, Secondary school, Senior Secondary school, Arts/Science/ Commerce colleges (of degree level and above), Medical colleges, Engineering colleges, Management Institute/Colleges, Polytechnics, Recognized Shorthand, Typewriting and vocational training Institutions, Non-formal Education Center (Sarva Shiksha Abhiyan Center), Special School for disabled and Others available in the town, are indicated in these columns.

If an educational facility is not available in the town, the name of the nearest place and its distance in kilometers from the town where the facility is available is mentioned.

**Columns 16 to 23 – Number of Social, Recreational and Culture Facilities :-** The information on No. of Home Orphanage, Working women’s hostels (with No. of seats in bracket), No. of Old Age Home, Stadium, Cinema Theatre, Auditorium/Community halls, Public libraries and Reading rooms available in the town are given under these column.

**Statement VI: Industry and Banking 2009:-**

**Columns 1 - 2 Serial number and Name of town: -** Self explanatory

**Columns 3 to 5 - Names of three most important commodities manufactured:-** The names of three most important commodities manufactured in the town are given under these columns.

**Columns 6 to 8 - Number of banks: -** The number of banks available in the referent town both Commercial and Co-operative banks are recorded against these columns.

**Columns 9 & 10 – Number of Agricultural and Non Agricultural Credit Societies: -** The number of Agricultural and Non Agricultural Credit Societies available in the referent town are given in these columns.

**Statement VII: Civic and other Amenities in Slums, 2009:-**

This statement VII provides information on civic and other amenities in all slums whether notified or not and for all towns having statutory bodies, like Municipality, Municipal Corporation, Town area committee etc.

**STATEMENT – I Status and Growth History**

Status and Growth History						
Sr. No.	Class, name and civic status of town	Location Code No.	Name of Taluk/ Tahsil/ Police Station/Islands etc.	Name of CD block	Area (sq. Km.)	Number of households including houseless households (2011 Census)
1	2	3	4	5	6	7
1	II,Shahabad (NPP), NPP	0915500809800915	SHAHABAD		9.7	13958
2	III, Pihani (NPP), NPP	0915500809800916	SHAHABAD		5	5626
3	IV, Pali (NP), NP	0915500810800917	SAWAYAJPUR		5.7	2949
4	IV, Gopamau (NP), NP	0915500811800918	HARDOI		3.05	2346
5	I, Hardoi (NPP + OG), NPP	0915500811800919	HARDOI		6.42	34312
6	III, Sandi (NPP), NPP	0915500812800920	BILGRAM		12.02	4396
7	III, Bilgram (NPP), NPP	0915500812800921	BILGRAM		5	4717
8	IV, Madhoganj (NP), NP	0915500812800922	BILGRAM		6	2180
9	III, Mallawan (NPP), NPP	0915500812800923	BILGRAM		11.8	6086
10	V, Kursath (NP), NP	0915500812800924	BILGRAM		3.75	1044
11	IV, Kachhauna Patseni (NP), NP	0915500813800925	SANDILA		6.6	2772
12	IV, Beniganj (NP), NP	0915500813800926	SANDILA		4.5	1766
13	II,Sandila (NPP), NPP	0915500813800927	SANDILA		24.62	9663

**STATEMENT – I Status and Growth History Cont..**

Scheduled Castes Population (2011 Census)	Scheduled Tribes Population (2011 Census)	Population and growth rate (in brackets) of the town at the Censuses of							
		1901	1911	1921	1931	1941	1951	1961	1971
8	9	10	11	12	13	14	15	16	17
6558	9	20036 (0)	19545 (0)	18696 (0)	21101 (0)	22213 (0)	24627 (0)	28399 (0)	33408 (0)
3428	17	7616 (0)	5963 (0)	7446 (0)	8107 (0)	13101 (0)	10360 (0)	10716 (0)	13511 (0)
1025	0	4776 (0)	5062 (0)	4712 (0)	4920 (0)	5511 (0)	5440 (0)	0 (0)	0 (0)
1475	0	5656 (0)	5545 (0)	4631 (0)	0 (0)	0 (0)	0 (0)	0 (0)	0 (0)
29419	4	12174 (0)	13855 (0)	14412 (0)	17069 (0)	24252 (0)	29881 (0)	36725 (0)	46639 (0)
2656	0	9072 (0)	7139 (0)	6517 (0)	6837 (0)	7416 (0)	7858 (0)	9103 (0)	11567 (0)
3553	1	11190 (0)	7509 (0)	9112 (0)	9424 (0)	10292 (0)	9565 (0)	10936 (0)	13106 (0)
1041	0	3594 (0)	2605 (0)	3027 (0)	3485 (0)	3650 (0)	3531 (0)	0 (0)	5573 (0)
4215	0	11158 (0)	10757 (0)	9605 (0)	10150 (0)	11084 (0)	11508 (0)	0 (0)	0 (0)
1135	0	0 (0)	0 (0)	0 (0)	0 (0)	0 (0)	0 (0)	0 (0)	0 (0)
3565	1	0 (0)	0 (0)	0 (0)	0 (0)	0 (0)	0 (0)	0 (0)	0 (0)
2486	0	0 (0)	0 (0)	2096 (0)	1886 (0)	2048 (0)	2842 (0)	0 (0)	0 (0)
4742	17	16843 (0)	15241 (0)	14074 (0)	15034 (0)	17526 (0)	17400 (0)	18407 (0)	22365 (0)

**STATEMENT – I Status and Growth History Cont..**

Population and growth rate (in brackets) of the town at the Censuses of				Density (2011 Census)	Sex ratio		
1981	1991	2001	2011		1991	2001	2011
18	19	20	21	22	23	24	25
43386 (0)	53657 (26.27)	67751 (26.27)	80226 (18.41)	8270.72	870	879	882
16375 (0)	21047 (30.87)	27545 (30.87)	36014 (30.75)	7202.80	869	916	915
8994 (0)	12279 (26.45)	15527 (26.45)	18708 (20.49)	3282.11	854	907	907
8267 (0)	10255 (23.01)	12615 (23.01)	15526 (23.08)	5090.49	855	853	895
67259 (0)	88651 (26.89)	112486 (26.89)	197029 (75.16)	30689.88	871	879	901
15140 (0)	18955 (22.57)	23234 (22.57)	26007 (11.94)	2163.64	851	861	905
16239 (0)	20738 (21.96)	25292 (21.96)	29768 (17.7)	5953.60	850	855	888
7643 (0)	8723 (13.07)	9863 (13.07)	11523 (16.83)	1920.50	877	854	892
20323 (0)	26922 (18.34)	31860 (18.34)	36915 (15.87)	3128.39	873	886	902
4515 (0)	5126 (10.26)	5652 (10.26)	5924 (4.81)	1579.73	855	857	865
7942 (0)	10268 (31.56)	13509 (31.56)	15647 (15.83)	2370.76	835	859	892
5789 (0)	7385 (28.71)	9505 (28.71)	10173 (7.03)	2260.67	880	895	858
29700 (0)	38605 (26.66)	48899 (26.66)	58346 (19.32)	2369.86	894	907	919



**STATEMENT-II**  
**Physical Aspects and Location of Towns, 2009**

Sr. No.	Name of town	Physical aspects			Name of and road distance (in kms.) from	
		Rainfall (in mm)	Temperature (in centigrade)		State HQ.	District HQ.
			Maximum	Minimum		
1	2	3	4	5	6	7
1	Shahabad (NPP)	811.2	44	6	LUCKNOW (145)	HARDOI (85)
2	Pihani (NPP)	811.2	44	6	LUCKNOW (138)	HARDOI (27)
3	Pali (NP)	811.2	44	6	LUCKNOW (160)	HARDOI (50)
4	Gopamau (NP)	811.2	44	6	LUCKNOW (135)	HARDOI (25)
5	Hardoi (NPP + OG)	811.2	44	6	LUCKNOW (110)	HARDOI (2)
6	Sandi (NPP)	811.2	44	6	LUCKNOW (120)	HARDOI (20)
7	Bilgram (NPP)	811.2	44	6	LUCKNOW (132)	HARDOI (27)
8	Madhoganj (NP)	811.2	44	6	LUCKNOW (100)	HARDOI (40)
9	Mallawan (NPP)	811.2	44	6	LUCKNOW (132)	HARDOI (48)
10	Kursath (NP)	811.2	44	6	LUCKNOW (100)	HARDOI (54)
11	Kachhauna Patseni (NP)	811.2	44	6	LUCKNOW (75)	HARDOI (35)
12	Beniganj (NP)	811.2	44	6	LUCKNOW (100)	HARDOI (40)
13	Sandila (NPP)	811.2	44	6	LUCKNOW (54)	HARDOI (56)

**STATEMENT-II Cont.....**

**Physical Aspects and Location of Towns, 2009**

Sr. No.	Name of town	Sub-Division/ Taluk/ Tahsil / Police station/ Development Block/ Island HQ.	Nearest city with population of one lakh and more	Nearest city with population of five lakh and more	Railway station	Bus route
1	2	8	9	10	11	12
1	Shahabad (NPP)	SHAHABAD (0)	HARDOI (35)	LUCKNOW (145)	ANJHI SHAHABAD (0.5)	YES (0)
2	Pihani (NPP)	SHAHABAD (27)	HARDOI (27)	LUCKNOW (138)	HARDOI (27)	YES (0)
3	Pali (NP)	SAWAYAJPUR (16)	HARDOI (50)	LUCKNOW (160)	AAJHI SHAHABAD (20)	YES (0)
4	Gopamau (NP)	HARDOI (25)	HARDOI (25)	LUCKNOW (135)	HARDOI (25)	YES (0)
5	Hardoi (NPP + OG)	HARDOI (5)	SHAHJAHANPUR (15)	LUCKNOW (110)	HARDOI (0)	YES (0)
6	Sandi (NPP)	BILGRAM (10)	HARDOI (20)	LUCKNOW (120)	HARDOI (20)	YES (0)
7	Bilgram (NPP)	BILGRAM (1)	LUCKNOW (132)	LUCKNOW (132)	MADHOGANJ (9)	YES (0)
8	Madhoganj (NP)	BILGRAM (13)	HARDOI (40)	LUCKNOW (100)	MADHOGANJ (0.5)	YES (0)
9	Mallawan (NPP)	BILGRAM (22)	LUCKNOW (132)	LUCKNOW (132)	MALLAWAN (1)	YES (0)
10	Kursath (NP)	BILGRAM (27)	HARDOI (54)	LUCKNOW (100)	ATHWA KURSATH (1)	YES (0)
11	Kachhauna Patseni (NP)	SANDILA (21)	HARDOI (35)	LUCKNOW (75)	BALAMAU (10)	YES (0)
12	Beniganj (NP)	SANDILA (30)	HARDOI (40)	LUCKNOW (100)	BENIGANJ (0)	YES (0)
13	Sandila (NPP)	SANDILA (0)	HARDOI (54)	LUCKNOW (56)	SANDILA (0)	YES (0)

**STATEMENT - III**  
**Civic and other Amenities, 2009**

Sr. No.	Name of Town	Road length (in kms.)	System of drainage				Number of latrines			
			Open (OD)	Closed (CD)	Both -Open & Closed (BD)	Nil	Pit System	Flush/ Pour Flush (Water borne)	Service	Others
1	2	3	4	5	6	7	8	9	10	11
1	Shahabad (NPP)	76.75			BD		3115	8035	650	2
2	Pihani (NPP)	23.5	OD				0	4000	28	742
3	Pali (NP)	5	OD				0	1220	1	0
4	Gopamau (NP)	13	OD				0	619	1	0
5	Hardoi (NPP + OG)	95	OD				1800	27500	7	5600
6	Sandi (NPP)	23.79	OD				0	300	0	0
7	Bilgram (NPP)	27.306	OD				2100	1000	0	0
8	Madhoganj (NP)	23	OD				150	800	0	0
9	Mallawan (NPP)	78.09	OD				1600	1100	1	250
10	Kursath (NP)	8	OD				0	256	0	0
11	Kachhauna Patseni (NP)	21.09	OD				0	1200	0	50
12	Beniganj (NP)	9	OD				0	1120	0	0
13	Sandila (NPP)	67	OD				0	6000	0	0

Sr. No.	Name of Town	Protected water supply		Fire fighting service*	Electrification (Number of connections)				
		Source of supply (Codes) @	System of storage with capacity in kilo litres (along with Codes) @		Domestic	Industrial	Commercial	Road lighting (points)	Others
1	2	12	13	14	15	16	17	18	19
1	Shahabad (NPP)	OHT,	TT(500000),HP()	No,HARDOI(35)	5061	103	725	2475	0
2	Pihani (NPP)	TW/B,UW	OHT(15000)	No,SHAHABAD(28)	1768	19	0	473	0
3	Pali (NP)	TW/B,TT	OHT(830)	No,FARRUKHABAD(35)	1220	13	24	210	0
4	Gopamau (NP)	HP,TK/P/	OHT(650)	No,HARDOI(25)	710	0	8	215	0
5	Hardoi (NPP + OG)	TW/B,TK/P/	OHT(5800)	Yes	26800	1819	4575	3872	2614
6	Sandi (NPP)	TW/B,TK/P/	OHT(850)	No,HARDOI(20)	2400	23	150	500	0
7	Bilgram (NPP)	HP,TT	OHT(1300)	No,HARDOI(27)	2537	0	274	900	0
8	Madhoganj (NP)	TW/B,TT	OHT(400)	No,HARDOI(40)	885	9	117	210	0
9	Mallawan (NPP)	TW/B,HP	OHT(1300)	No,HARDOI(48)	5890	108	234	511	414
10	Kursath (NP)	TW/B,HP	OHT(1500)	No,HARDOI(54)	50	0	1	140	0
11	Kachhauna Patseni (NP)	TW/B,HP	OHT(1500)	No,HARDOI(35)	2200	18	180	150	0
12	Beniganj (NP)	HP,TW/B	OHT(450),(250)	No,HARDOI(40)	1350	0	17	200	0
13	Sandila (NPP)	TW/T,TT	OHT(15000)	Yes	6982	212	879	1102	10

\*In case this service is not available in the town, the name of the nearest place and its distance from the town where facility is available has been given @Two major source only

#### Abbreviation

<b>TT:</b> Tap water from treated source	<b>RW:</b> Rainwater	<b>RIG:</b> River Infiltration Gallery
<b>TU:</b> Tap water from un-treated source	<b>S:</b> Spring	<b>BWP:</b> Bore Well Pumping system
<b>CW:</b> Covered well	<b>TK/P/L:</b> Tank/Pond/Lake	<b>PT:</b> Pressure Tank
<b>UW:</b> Un-covered well	<b>O:</b> Others	<b>N/A,NA,N.A.:</b> Not Avialable
<b>HP:</b> Hand pump	<b>OHT:</b> Over head Tank	
<b>TW/B:</b> Tubewell /Borehole	<b>SR:</b> Service Reservoir	

**STATEMENT - IV**  
**Medical Facilities, 2009**

Sr.No.	Name of Town	No. of Medical facilities* (with number of beds in brackets)					
		Hospitals (Allopathic & Others)	Dispensaries / Health Center	Family Welfare Center	Maternity and Child Welfare Center	Maternity Homes	T.B.Hospital/ Clinic
1	2	3	4	5	6	7	8
1	Shahabad (NPP)	1(4)	1(4)	1(4)	35 Kms.	1(2)	1(0)
2	Pihani (NPP)	1(30)	N.A.	N.A.	28 Kms.	28 Kms.	28 Kms.
3	Pali (NP)	1(4)	1(5)	10 Kms.	1(2)	N.A.	50 Kms.
4	Gopamau (NP)	1(7)	1(5)	25 Kms.	14 Kms.	14 Kms.	25 Kms.
5	Hardoi (NPP + OG)	3(305)	110 Kms.	1(20)	1(54)	1(10)	1(12)
6	Sandi (NPP)	1(4)	1(4)	1(4)	1(4)	1(0)	20 Kms.
7	Bilgram (NPP)	2(36)	27 Kms.	27 Kms.	1(18)	27 Kms.	27 Kms.
8	Madhoganj (NP)	1(25)	40 Kms.	40 Kms.	40 Kms.	1(5)	40 Kms.
9	Mallawan (NPP)	2(4)	48 Kms.	2(10)	48 Kms.	48 Kms.	48 Kms.
10	Kursath (NP)	1(15)	14 Kms.	14 Kms.	14 Kms.	14 Kms.	40 Kms.
11	Kachhauna Patseni (NP)	1(15)	35 Kms.	1(4)	1(10)	1(5)	1(0)
12	Beniganj (NP)	1(5)	1(4)	8 Kms.	8 Kms.	8 Kms.	40 Kms.
13	Sandila (NPP)	1(10)	N.A.	N.A.	N.A.	N.A.	N.A.

**STATEMENT - IV**  
**Medical Facilities, 2009**

contd...

Sr.No.	Name of Town	No. of Medical facilities* (with number of beds in brackets)				Charitable Hospital/Nursing Home (Numbers)	Medicine Shop (Numbers)
		Nursing Homes	Veterinary Hospital	Mobile Health Clinic	Others etc.		
1	2	9	10	11	12	13	14
1	Shahabad (NPP)	35 Kms.	1(0)	35 Kms.	N.A.	2	35
2	Pihani (NPP)	28 Kms.	N.A.	28 Kms.	N.A.	0	3
3	Pali (NP)	50 Kms.	1(0)	50 Kms.	N.A.	0	7
4	Gopamau (NP)	25 Kms.	1(0)	35 Kms.	N.A.	0	4
5	Hardoi (NPP + OG)	110 Kms.	1(0)	3 Kms.	5 Kms.	1	100
6	Sandi (NPP)	N.A.	1(0)	25 Kms.	N.A.	0	9
7	Bilgram (NPP)	27 Kms.	1(0)	27 Kms.	N.A.	0	9
8	Madhoganj (NP)	40 Kms.	1(0)	40 Kms.	N.A.	0	17
9	Mallawan (NPP)	48 Kms.	1(0)	N.A.	N.A.	0	10
10	Kursath (NP)	40 Kms.	1(0)	36 Kms.	1(4)	0	2
11	Kachhauna Patseni (NP)	35 Kms.	1(0)	35 Kms.	N.A.	2	20
12	Beniganj (NP)	N.A.	1(0)	46 Kms.	N.A.	0	4
13	Sandila (NPP)	N.A.	1(0)	N.A.	N.A.	0	20

\*If a medical facility is not available in the town, nearest place distance from the town where facility is available has been given

\*N.A.:Not Available

**Statement-V Educational, Recreational and Cultural Facilities, 2009**

Sr. No.	Name of Town	Number of Educational Facilities*						
		Primary school	Middle school	Secondary school	Senior Secondary school	Arts/ Science/ Commerce colleges (of degree level and above)	Medical colleges	Engineering colleges
1	2	3	4	5	6	7	8	9
1	Shahabad (NPP)	68	31	14	8	1	LUCKNOW(145)	LUCKNOW(145)
2	Pihani (NPP)	29	5	1	3	PIHANI(2)	LUCKNOW(138)	LUCKNOW(138)
3	Pali (NP)	7	6	3	3	HARDOI(50)	LUCKNOW(160)	LUCKNOW(160)
4	Gopamau (NP)	9	4	1	PIHANI(14)	(0)	LUCKNOW(135)	LUCKNOW(135)
5	Hardoi (NPP + OG)	116	45	21	14	2	LUCKNOW(110)	LUCKNOW(110)
6	Sandi (NPP)	25	4	1	3	(0)	LUCKNOW(120)	LUCKNOW(120)
7	Bilgram (NPP)	33	15	4	4	(0)	LUCKNOW(132)	LUCKNOW(132)
8	Madhoganj (NP)	20	4	2	2	(0)	LUCKNOW(100)	LUCKNOW(100)
9	Mallawan (NPP)	36	7	5	4	HARDOI(48)	KANPUR(88)	KANPUR(88)
10	Kursath (NP)	5	3	KURSATH KHURD DEHAT(1)	ATHWA ALI MARDANPUR(2)	(0)	LUCKNOW(100)	LUCKNOW(100)
11	Kachhauna Patseni (NP)	20	11	3	3	(0)	LUCKNOW(75)	LUCKNOW(75)
12	Beniganj (NP)	9	4	1	KOTHAWAN (8)	HARDOI(40)	LUCKNOW(100)	LUCKNOW(100)
13	Sandila (NPP)	52	8	2	4	(0)	(0)	(0)

**Statement-V Educational, Recreational and Cultural Facilities, 2009 Cont..**

**Number of Educational Facilities\***

<b>Sr. No.</b>	<b>Name of Town</b>	<b>Management Institute/ colleges</b>	<b>Polytechnics</b>	<b>Recognised Shorthand, Typewriting and vocational training institutions</b>	<b>Non-formal Education Center (Sarva Shiksha Abhiyan Center)</b>	<b>Special School for Disabled</b>	<b>Others</b>
1	2	10	11	12	13	14	15
1	Shahabad (NPP)	LUCKNOW(145)	HARDOI(35)	HARDOI(35)	HARDOI(35)	LUCKNOW(145)	HARDOI(35)
2	Pihani (NPP)	LUCKNOW(138)	HARDOI(28)	(0)	(0)	LUCKNOW(138)	HARDOI(ITI,BTC)(28)
3	Pali (NP)	LUCKNOW(160)	HARDOI(50)	HARDOI(50)	(0)	HARDOI(50)	(0)
4	Gopamau (NP)	LUCKNOW(135)	HARDOI(25)	(0)	(0)	LUCKNOW(135)	(0)
5	HarDOI (NPP + OG)	LUCKNOW(110)	1	1	1	LUCKNOW(110)	(0)
6	Sandi (NPP)	LUCKNOW(120)	LUCKNOW(120)	LUCKNOW(120)	LUCKNOW(120)	LUCKNOW(120)	(0)
7	Bilgram (NPP)	LUCKNOW(132)	HARDOI(32)	(0)	(0)	HARDOI(27)	(0)
8	Madhoganj (NP)	LUCKNOW(100)	LUCKNOW(100)	(0)	HARDOI(40)	HARDOI(40)	(0)
9	Mallawan (NPP)	KANPUR(88)	KANPUR(88)	HARDOI(48)	HARDOI(48)	HARDOI(48)	(0)
10	Kursath (NP)	LUCKNOW(100)	HARDOI(57)	(0)	(0)	HARDOI(54)	(0)
11	Kachhauna Patseni (NP)	LUCKNOW(75)	HARDOI(35)	(0)	(0)	LUCKNOW(75)	(0)
12	Beniganj (NP)	LUCKNOW(100)	HARDOI(40)	(0)	(0)	LUCKNOW(100)	(0)
13	Sandila (NPP)	(0)	(0)	(0)	(0)	(0)	(0)

**Statement-V Educational, Recreational and Cultural Facilities, 2009 Cont...**

Sr. No.	Name of Town	Number of Social, Recreational and Cultural facilities							
		No. of Orphanage Home	Working women's hostles	No. of Old Age Home	Stadium	Cinema Theatre	Auditorium/Community halls	Public libraries	Reading rooms
1	2	16	17	18	19	20	21	22	23
1	Shahabad (NPP)	LUCKNOW(145)	LUCKNOW(145)	HARDOI(35)	HARDOI(35)	HARDOI(35)	1	2	2
2	Pihani (NPP)	LUCKNOW(138)	LUCKNOW(138)	HARDOI(138)	HARDOI(28)	1	1	HARDOI(28)	HARDOI(28)
3	Pali (NP)	HARDOI(50)	HARDOI(50)	HARDOI(50)	HARDOI(50)	HARDOI(50)	1	HARDOI(50)	HARDOI(50)
4	Gopamau (NP)	LUCKNOW(135)	LUCKNOW(135)	LUCKNOW(135)	HARDOI(25)	HARDOI(25)	HARDOI(25)	HARDOI(25)	HARDOI(25)
5	Hardoi (NPP + OG)	LUCKNOW(110)	LUCKNOW(110)	LUCKNOW(110)	1	1	LUCKNOW(110)	2	2
6	Sandi (NPP)	LUCKNOW(120)	LUCKNOW(120)	LUCKNOW(120)	LUCKNOW(120)	LUCKNOW(120)	LUCKNOW(120)	HARDOI(20)	HARDOI(20)
7	Bilgram (NPP)	LUCKNOW(132)	LUCKNOW(132)	LUCKNOW(132)	HARDOI(27)	1	2	HARDOI(27)	HARDOI(27)
8	Madhoganj (NP)	LUCKNOW(100)	LUCKNOW(100)	HARDOI(40)	HARDOI(40)	BILGRAM(13)	3	HARDOI(40)	HARDOI(40)
9	Mallawan (NPP)	LUCKNOW(132)	LUCKNOW(132)	LUCKNOW(132)	HARDOI(48)	HARDOI(48)	HARDOI(48)	HARDOI(48)	HARDOI(48)
10	Kursath (NP)	LUCKNOW(100)	LUCKNOW(100)	LUCKNOW(100)	HARDOI(54)	HARDOI(54)	HARDOI(54)	HARDOI(54)	HARDOI(54)
11	Kachhauna Patseni (NP)	LUCKNOW(75)	LUCKNOW(75)	LUCKNOW(75)	HARDOI(35)	HARDOI(35)	HARDOI(35)	LUCKNOW(75)	LUCKNOW(75)
12	Beniganj (NP)	LUCKNOW(100)	LUCKNOW(100)	LUCKNOW(100)	HARDOI(40)	HARDOI(40)	HARDOI(40)	HARDOI(40)	HARDOI(40)
13	Sandila (NPP)	(0)	(0)	(0)	(0)	2	(0)	2	1

\*If an educational facility is not available in the town, the name of the nearest place and its distance from the town where facility is available has been given



**STATEMENT - VI**  
**Industry and Banking, 2009**

Sr. No.	Name of Town	Names of three most important commodities manufactured		
		1st	2nd	3rd
1	2	3	4	5
1	Shahabad (NPP)	CARPET WEAVING	BUILDING MATARIALS	DAIRY PRODUCT
2	Pihani (NPP)	JAGGERY	CARPET WEAVING	
3	Pali (NP)			
4	Gopamau (NP)	CAP MAKING	TOBACCO PRODUCTION	AGRICULTRAL PRODUCT
5	Hardoi (NPP + OG)			
6	Sandi (NPP)			
7	Bilgram (NPP)	EARTHEN POTS	EMBROIDERY WORK	
8	Madhoganj (NP)			
9	Mallawan (NPP)			
10	Kursath (NP)			
11	Kachhauna Patseni (NP)			
12	Beniganj (NP)	RICE PRODUCTS	FLOUR MILL	OIL PRODUCTS
13	Sandila (NPP)	SWEETS	BIDI	ZARDOZI

**STATEMENT – VI Cont.....**

Sr. No.	Name of Town	Number of banks			Number of agricultural credit societies	Number of non-agricultural credit societies
		Nationalised Bank	Private Commercial Bank	Co-operative Bank		
<b>1</b>	<b>2</b>	<b>6</b>	<b>7</b>	<b>8</b>	<b>9</b>	<b>10</b>
1	Shahabad (NPP)	3	0	2	1	0
2	Pihani (NPP)	2	1	1	1	0
3	Pali (NP)	0	0	2	7	5
4	Gopamau (NP)	1	0	1	0	0
5	Hardoi (NPP + OG)	13	4	3	10	8
6	Sandi (NPP)	2	1	1	317	451
7	Bilgram (NPP)	3	0	2	1	0
8	Madhoganj (NP)	3	0	1	1	0
9	Mallawan (NPP)	4	1	2	0	0
10	Kursath (NP)	0	0	1	1	0
11	Kachhauna Patseni (NP)	2	1	2	1	2
12	Beniganj (NP)	2	0	1	0	0
13	Sandila (NPP)	5	2	1	0	0

STATEMENT - VII : Civic and other amenities in Slums, 2009

Sr.No.	Class and name of town	Name of the slum	Is it notified	No. of households (approximate)	Population of the Slum (approximate)	Paved roads (in kms.)	System of drainage			
							Open	Closed	Both (Open & Closed)	Nil
1	2	3	4	5	6	7	8	9	10	11
1	III.Pihani (NPP)	MEER SARAI SOUTH	No	145	908	0.9	OD			
2	III.Pihani (NPP)	MURID KHANI	No	150	969	1.3	OD			
3	III.Pihani (NPP)	MEER SARAI NORTH	No	216	1459	1.2	OD			
4	IV.Pali (NP)	VIRGHANA	No	20	275	1	OD			
5	IV.Pali (NP)	SULAH SARAI	No	20	310	1	OD			
6	IV.Pali (NP)	SARAI SAIF	No	30	510	1	OD			
7	IV.Pali (NP)	KAZI SARAI SOUTH	No	40	610	1	OD			
8	IV.Pali (NP)	RAMNAGAR	No	50	750	1	OD			
9	IV.Gopamau (NP)	GHANAUJI EAST	No	65	750	1	OD			
10	IV.Gopamau (NP)	ACHARJAN	No	60	750	2	OD			
11	IV.Gopamau (NP)	LALPIR	No	145	950	1.5	OD			
12	IV.Gopamau (NP)	BANJARA	No	75	950	2	OD			
13	IV.Gopamau (NP)	MATEHNA	No	110	1050	2	OD			
14	IV.Gopamau (NP)	GHANAUJI WEST	No	145	1150	3	OD			
15	I.Hardoi (NPP + OG)	NAI BASTI	No	500	2000	1	OD			
16	I.Hardoi (NPP + OG)	UCHA THOOK/CHAUHAN THOOK	No	550	2500	1	OD			
17	I.Hardoi (NPP + OG)	ALOO THOK DAKSHANI	No	650	3000	2	OD			
18	I.Hardoi (NPP + OG)	BALMIKI NAGAR/CHKLA/IDRIS GANJ	No	850	3000	1.5	OD			
19	I.Hardoi (NPP + OG)	VET GANJ UTTARI/BOARDING HOUSE KA BHAG	No	700	3000	3	OD			
20	I.Hardoi (NPP + OG)	SARAI THOK PURVI	No	800	3500	2	OD			
21	I.Hardoi (NPP + OG)	RAILWAY GANJ MADYA/PACHCHIMI/GIPSAN GANJ	No	700	3500	3.05	OD			
22	I.Hardoi (NPP + OG)	MOMINA BAD	No	700	3500	1.5	OD			
23	I.Hardoi (NPP + OG)	ALOO THOK UTTARI	No	850	4000	0.08	OD			
24	I.Hardoi (NPP + OG)	CHANDI PURWA/ASHA NAGAR/KHAGESHWARPUREA/GIPSAN GANJ	No	800	4000	1	OD			
25	I.Hardoi (NPP + OG)	LINE PURWA/CHIL PURWA	No	800	4000	2.5	OD			
26	I.Hardoi (NPP + OG)	PANI PURWA/MHOLIYA SHIVPAR/GIPSANGANJ BHAG	No	950	4000	0.8	OD			
27	I.Hardoi (NPP + OG)	DEVIN PURWA/LAXMI GANJ/UCHA THOK	No	1100	5500	0.8	OD			
28	III.Bilgram (NPP)	MALKANTH WARD THREE	No	141	848	1	OD			
29	III.Bilgram (NPP)	TAHSIL CHAURAHA	No	151	882	1	OD			
30	III.Bilgram (NPP)	RAFAYATGANJ WARD TWO	No	160	900	2	OD			
31	IV.Madhoganj (NP)	WARD THREE	No	29	250	0.05	OD			
32	III.Mallawan (NPP)	MOTHADDINPUR	No	94	699	0	OD			
33	III.Mallawan (NPP)	BHAGWANT NAGAR	No	115	749	1			BD	
34	III.Mallawan (NPP)	SHYAMPUR	No	159	960	0	OD			
35	V.Kursath (NP)	SUBHASHNAGAR	No	60	460	2	OD			
36	V.Kursath (NP)	ASHOKNAGAR	No	85	510	0.9	OD			
37	V.Kursath (NP)	JAWAHARNAGAR	No	49	525	0.5	OD			
38	V.Kursath (NP)	RAMNAGAR	No	104	624	0.8	OD			
39	V.Kursath (NP)	AZADNAGAR	No	105	630	0.8	OD			
40	V.Kursath (NP)	PATELNAGAR	No	110	660	0.8	OD			
41	IV.Kachhauna Patseni (NP)	NATPURWA	No	100	600	0.5	OD			
42	IV.Kachhauna Patseni (NP)	AMBEDKAR	No	150	800	1	OD			
43	IV.Kachhauna Patseni (NP)	KASHINAGAR	No	150	800	1	OD			
44	IV.Kachhauna Patseni (NP)	SADAR BAZAR	No	200	950	1	OD			
45	IV.Bemiganj (NP)	SITHLIN TOLA	No	65	750	2	OD			
46	IV.Bemiganj (NP)	KARUNA NAGAR	No	80	850	2	OD			
47	IV.Bemiganj (NP)	CHAMARAN TOLA	No	75	950	3	OD			

STATEMENT - VII : Civic and other amenities in Slums, 2009

Sr.No.	Class and name of town	Number of latrines				Community	No. of tap points/ public hydrants/ installed for supply of protected water	Electricity (Number of connections)		
		Pit System	Flush/ Pour Flush (Water borne)	Service	Others			Domestic	Road lighting (points)	Others
1	2	12	13	14	15	16	17	18	19	20
1	III.Pihani (NPP)	0	102	0	0	0	3	75	11	0
2	III.Pihani (NPP)	0	127	0	0	0	4	86	8	0
3	III.Pihani (NPP)	0	198	0	0	0	4	87	8	0
4	IV.Pali (NP)	0	15	0	0	0	0	10	5	0
5	IV.Pali (NP)	0	15	0	0	0	0	15	10	0
6	IV.Pali (NP)	0	10	0	0	0	10	10	10	0
7	IV.Pali (NP)	0	20	0	0	0	15	10	5	0
8	IV.Pali (NP)	0	50	0	0	0	20	12	15	0
9	IV.Gopamau (NP)	0	30	0	0	0	10	12	15	0
10	IV.Gopamau (NP)	0	35	0	0	0	13	7	35	0
11	IV.Gopamau (NP)	0	30	0	0	0	10	8	20	0
12	IV.Gopamau (NP)	0	35	0	0	0	12	15	18	0
13	IV.Gopamau (NP)	0	20	0	0	0	8	9	25	0
14	IV.Gopamau (NP)	0	25	0	0	0	11	12	30	0
15	I.Hardoi (NPP + OG)	10	450	40	0	0	5	450	50	20
16	I.Hardoi (NPP + OG)	60	400	40	50	0	15	400	80	5
17	I.Hardoi (NPP + OG)	10	600	40	0	0	5	600	70	10
18	I.Hardoi (NPP + OG)	20	750	80	0	1	10	800	100	20
19	I.Hardoi (NPP + OG)	10	650	40	0	0	5	650	100	150
20	I.Hardoi (NPP + OG)	50	700	0	50	0	5	700	100	10
21	I.Hardoi (NPP + OG)	10	650	40	0	0	5	700	100	200
22	I.Hardoi (NPP + OG)	50	600	50	0	0	10	650	70	10
23	I.Hardoi (NPP + OG)	140	300	100	310	0	10	400	60	20
24	I.Hardoi (NPP + OG)	60	650	40	50	0	5	700	80	5
25	I.Hardoi (NPP + OG)	20	700	0	80	1	10	750	80	100
26	I.Hardoi (NPP + OG)	160	500	100	190	0	10	600	60	5
27	I.Hardoi (NPP + OG)	100	600	100	300	1	5	600	50	5
28	III.Bilgram (NPP)	45	0	0	0	0	5	35	21	0
29	III.Bilgram (NPP)	49	0	0	0	0	0	0	10	0
30	III.Bilgram (NPP)	71	0	0	0	0	7	45	25	0
31	IV.Madhoganj (NP)	0	0	0	0	0	1	5	2	0
32	III.Mallawan (NPP)	10	0	0	5	0	3	42	10	0
33	III.Mallawan (NPP)	8	0	0	15	0	4	48	12	1
34	III.Mallawan (NPP)	35	7	0	20	0	5	60	13	0
35	V.Kursath (NP)	0	1	0	0	0	3	3	10	0
36	V.Kursath (NP)	0	14	0	0	0	4	4	20	0
37	V.Kursath (NP)	0	15	0	0	0	4	15	15	0
38	V.Kursath (NP)	0	20	0	0	0	2	4	12	0
39	V.Kursath (NP)	0	30	0	0	0	3	5	10	0
40	V.Kursath (NP)	0	20	0	0	0	4	3	11	0
41	IV.Kachhauna Patseni (NP)	0	0	0	0	0	1	0	0	0
42	IV.Kachhauna Patseni (NP)	0	5	0	0	0	5	95	10	0
43	IV.Kachhauna Patseni (NP)	0	8	0	0	0	5	75	10	0
44	IV.Kachhauna Patseni (NP)	0	5	0	0	0	5	20	15	2
45	IV.Beniganj (NP)	0	35	0	0	0	12	18	20	0
46	IV.Beniganj (NP)	0	45	0	0	0	12	18	15	0
47	IV.Beniganj (NP)	0	45	0	0	0	10	20	25	0



ORGI - UTTAR PRADESH  
English - (10-2011)

© copyright, Government of India



2011

Directorate of Census Operations, Uttar Pradesh  
Ministry of Home Affairs, Government of India  
Jangarna Bhawan, Plot No. C.C.-1, Sector-G, Aliganj  
Lucknow-226024

Phone: 0522-2322913,2322914,2331211, Fax: 0522-2322911

E-mail: [dco-utp.rgi@censusindia.gov.in](mailto:dco-utp.rgi@censusindia.gov.in)

[www.censusindia.gov.in](http://www.censusindia.gov.in)

