



सत्यमेव जयते

CENSUS OF INDIA 2011

UTTAR PRADESH

SERIES -10

PART XII - A

DISTRICT CENSUS HANDBOOK
RAE BARELI

VILLAGE AND TOWN DIRECTORY



2011

DIRECTORATE OF CENSUS OPERATIONS
UTTAR PRADESH



CENSUS OF INDIA 2011
UTTAR PRADESH

Series 10

Part XII-A

District Census Handbook

Rae Bareli

Village and Town Directory



**Directorate of Census
Operations, Uttar Pradesh,
Lucknow**



MOTIF



SHAHEED SMARAK STHAL, MUNSHIGANJ

During the British Rule, farmers of the district protested strongly against their representative rule and held meetings at different places throughout the district. Baba Ram Chander, the leader of agitations formed '*Kissan Sabha*' on November 5th of 1920 at '*Rasoolpur*' and '*Atarwa*' villages in Unchahar RaeBareilli. Hardly within a period of one month, of its formation '*Kissan Sabha*' started taking active part in the form of agitation. Amol Sharma and Baba Jankidas, being the leaders of that agitation, were arrested by the administrative authorities. The rumour of their assassination agitated farmers and this rumour added fuel to the fire of agitation and farmers became violent. Their entry in the city was prohibited. On hearing about loot, robbery and violence in the district, Pt. Jawahar Lal Nehru visited there on the 7th day of January, 1921. A follower of the British Rule Veer Pal Singh, all of sudden opened fire and shot three rounds on a man *Badlu Bedia* of '*Bhord*' at the bridge on river '*Sai*' in Munshiganj. In the meantime, hearing the noise of gun-shots, the army of horse-riders assumed it to be a firing order and opened firing ruthlessly on the farmers resulting in a mass killing of the farmers. On the government records the death toll was recorded as nominal but as per the evidences of eyewitness, a press reporter, Ganesh Shankar Vidyarthi of the news-paper '*Pratap*' published the death toll in hundreds and termed the incidence as the '*Jalian wala Bagh Kand*'. Hence, in the memory of the martyrs of that day, the 7th January, 1921, a memorial was erected in Munshiganj and since then '*Martyrs Day*' is observed every year on the same date.

CONTENTS

	Pages
Foreword	vi
Preface	viii
Acknowledgements	ix
District Highlights - 2011 Census	xii
Figures at a Glance.....	xiii
Analytical Note	
(i) History and scope of the District Census Handbook	2
(ii) Brief history of the district	3
(iii) Administrative Setup Jurisdictional Changes (2001-2011).....	5
(iv) Physical features	6
(v) Census concepts	12
(vi) Non Census concepts	19
(vii) 2011 Census findings	28
(viii) Brief analysis of Primary Census Abstract data	29
(vi) Brief analysis of the Village Directory and Town Directory data	55
(vii) Major social and cultural events, natural and administrative developments and significant activities during the decade.	64
(viii) Brief description of places of religious, historical or archaeological importance in villages and places of tourist interest in the towns of the district.	64
(ix) Major characteristics of the district, contribution of the district in the form of any historical figure associated with the district.	65
(x) Scope of village and Town Directory – column heading wise explanation and coverage of data.	65
Village and Town Directory (Section I and II)	
Section I - Village Directory	
(a) Note explaining the abbreviations used in the Village Directory.....	70
(b) Statement-List of villages merged in towns and outgrowths at 2011 Census.....	73
(c) C.D. Block wise presentation of Village Directory Data.....	
(i) Map Bachhrawan CD Block (Facing Page).....	74
(ii) Alphabetical list of villages Bachhrawan CD Block.....	75
(iii) Village Directory Bachhrawan CD Block.....	77
(i) Map Shivgarh CD Block (Facing Page).....	91
(ii) Alphabetical list of villages Shivgarh CD Block.....	92
(iii) Village Directory Shivgarh CD Block	94
(i) Map Maharajanj CD Block (Facing Page).....	108
(ii) Alphabetical list of villages Maharajanj CD Block.....	109
(iii) Village Directory Maharajanj CD Block	111
(i) Map Singhpur CD Block (Facing Page).....	125
(ii) Alphabetical list of villages Singhpur CD Block.....	126
(iii) Village Directory Singhpur CD Block.....	128

(i) Map Tiloi CD Block	(Facing Page).....	142
(ii) Alphabetical list of villages Tiloi CD Block.....		143
(iii) Village Directory Tiloi CD Block		145
(i) Map Bahadurpur CD Block	(Facing Page).....	159
(ii) Alphabetical list of villages Bahadurpur CD Block.....		160
(iii) Village Directory Bahadurpur CD Block		161
(i) Map Harchandpur CD Block	(Facing Page).....	168
(ii) Alphabetical list of villages Harchandpur CD Block.....		169
(iii) Village Directory Harchandpur CD Block.....		171
(i) Map Amawan CD Block	(Facing Page).....	185
(ii) Alphabetical list of villages Amawan CD Block.....		186
(iii) Village Directory Amawan CD Block		188
(i) Map Sataon CD Block	(Facing Page).....	202
(ii) Alphabetical list of villages Sataon CD Block.....		203
(iii) Village Directory Sataon CD Block		205
(i) Map Rahi CD Block	(Facing Page).....	219
(ii) Alphabetical list of villages Rahi CD Block.....		220
(iii) Village Directory Rahi CD Block		223
(i) Map Khiron CD Block	(Facing Page).....	244
(ii) Alphabetical list of villages Khiron CD Block.....		245
(iii) Village Directory Khiron CD Block		248
(i) Map Sareni CD Block	(Facing Page).....	262
(ii) Alphabetical list of villages Sareni CD Block.....		263
(iii) Village Directory Sareni CD Block		267
(i) Map Lalganj CD Block	(Facing Page).....	288
(ii) Alphabetical list of villages Lalganj CD Block.....		289
(iii) Village Directory Lalganj CD Block		292
(i) Map Dalmau CD Block	(Facing Page).....	306
(ii) Alphabetical list of villages Dalmau CD Block.....		307
(iii) Village Directory Dalmau CD Block		310
(i) Map Deenshah Gaura CD Block	(Facing Page).....	331
(ii) Alphabetical list of villages Deenshah Gaura CD Block.....		332
(iii) Village Directory Deenshah Gaura CD Block		334
(i) Map Jagatpur CD Block	(Facing Page).....	348
(ii) Alphabetical list of villages Jagatpur CD Block.....		349
(iii) Village Directory Jagatpur CD Block		351
(i) Map Rohniya CD Block	(Facing Page).....	365
(ii) Alphabetical list of villages Rohniya CD Block.....		366
(iii) Village Directory Rohniya CD Block		368
(i) Map Unchahar CD Block	(Facing Page).....	375
(ii) Alphabetical list of villages Unchahar CD Block.....		376
(iii) Village Directory Unchahar CD Block		379
(i) Map Dih CD Block	(Facing Page).....	393
(ii) Alphabetical list of villages Dih CD Block.....		394
(iii) Village Directory Dih CD Block		396
(i) Map Chhatoh CD Block	(Facing Page).....	410
(ii) Alphabetical list of villages Chhatoh CD Block.....		411
(iii) Village Directory Chhatoh CD Block		413
(i) Map Salon CD Block	(Facing Page).....	427
(ii) Alphabetical list of villages Salon CD Block.....		428
(iii) Village Directory Salon CD Block		431

(c) Appendices to village Directory

Appendix-I	Summary showing total number of villages having Educational, Medical and other amenities in villages – C.D. Block level.	452
Appendix-I A	Villages by number of Primary Schools.	460
Appendix-I B	Villages by Primary, Middle and Secondary Schools.	461
Appendix-I C	Villages with different sources of drinking water facilities available.	462
Appendix-II	Villages with 5,000 and above population which do not have one or more amenities available.	463
Appendix-III	Land utilization data in respect of Census towns.	465
Appendix-IV	C.D. Block wise list of inhabited villages where no amenity other than drinking water facility is available.	465
Appendix-V	Summary showing number of Villages not having Scheduled Caste population.	466
Appendix-VI	Summary showing number of Villages not having Scheduled Tribe population.	267
Appendix-VII A	List of villages according to the proportion of the Scheduled Castes to the total population by ranges.	468
Appendix-VII B	List of villages according to the proportion of the Scheduled Tribes to the total population by ranges.	518

Section II - Town Directory

Note explaining the abbreviations used in Town Directory 2011 Census	569
	(Town Directory Statements (I to VII))	
Statement-I	Status and Growth History	573
Statement-II	Physical aspects and location of towns, 2009	576
Statement-III	Civic and other amenities, 2009	577
Statement-IV	Medical Facilities, 2009	579
Statement-V	Educational, Recreational and cultural facilities, 2009	580
Statement-VI	Industry and banking, 2009	583
Statement-VII	Civic and other amenities in slums, 2009	585

FOREWORD

The District Census Handbook (DCHB) is an important publication of the Census Organization since 1951. It contains both Census and non Census data of urban and rural areas for each District. The Census data provide information on demographic and socio-economic characteristics of population at the lowest administrative unit i.e. of each Village and Town and ward of the District. The Primary Census Abstract (PCA) part of this publication contains Census data including data on household amenities collected during 1st phase of the Census i.e. House Listing and Housing Census. The non Census data presented in the DCHB is in the form of Village Directory and Town Directory contain information on various infrastructure facilities available in the village and town viz; education, medical, drinking water, communication and transport, post and telegraph, electricity, banking, and other miscellaneous facilities. Later on, the Telegraph Services were closed by the Government of India on 15th. July, 2013. The data of DCHB are of considerable importance in the context of planning and development at the grass-root level.

2. In the 1961 Census, DCHB provided a descriptive account of the District, administrative statistics, Census tables and Village and Town Directory including Primary Census Abstract. This pattern was changed in 1971 Census and the DCHB was published in three parts: Part-A related to Village and Town Directory, Part-B to Village and Town PCA and Part-C comprised analytical report, administrative statistics, District Census tables and certain analytical tables based on PCA and amenity data in respect of Villages. The 1981 Census DCHB was published in two parts: Part-A contained Village and Town Directory and Part-B the PCA of Village and Town including the SCs and STs PCA up to Tahsil/Town levels. New features along with restructuring of the formats of Village and Town Directory were added. In Village Directory, all amenities except electricity were brought together and if any amenity was not available in the referent Village, the distance in broad ranges from the nearest place having such an amenity, was given.

3. The pattern of 1981 Census was followed by and large for the DCHB of 1991 Census except the format of PCA. It was restructured. Nine-fold industrial classification of main workers was given against the four-fold industrial classification presented in the 1981 Census. In addition, sex wise population in 0-6 age group was included in the PCA for the first time with a view to enable the data users to compile more realistic literacy rate as all children below 7 years of age had been treated as illiterate at the time of 1991 Census. One of the important innovations in the 1991 Census was the Community Development Block (CD Block) level presentation of Village Directory and PCA data instead of the traditional Tahsil/Taluk/PS level presentation.

4. As regards DCHB of 2001 Census, the scope of Village Directory was improved by including some other amenities like banking, recreational and cultural facilities, newspapers & magazines and 'most important commodity' manufactured in a Village in addition to prescribed facilities of earlier Censuses. In Town Directory, the statement on Slums was modified and its coverage was enlarged by including details on all slums instead of 'notified slums'.

5. The scope and coverage of Village Directory of 2011 DCHB has been widened by including a number of new amenities in addition to those of 2001. These newly added amenities are: Pre-Primary School, Engineering College, Medical College, Management Institute, Polytechnic, Non-formal Training Centre, Special School for Disabled, Community Health Centre, Veterinary Hospital, Mobile Health Clinic, Medical Practitioner with MBBS Degree, Medical Practitioner with no degree, Traditional Practitioner and faith Healer, Medicine Shop, Community Toilet, Rural Sanitary Mart or Sanitary Hardware Outlet in the Village, Community Bio- gas, Sub Post Office, Village Pin Code, Public Call Office, Mobile Phone Coverage, Internet Cafes/ Common Service Centre, Private Courier Facility, Auto/Modified Autos, Taxis and Vans, Tractors, Cycle-pulled Rickshaws, Carts driven by Animals, Village connected to National Highway, State Highway, Major District Road, and Other District Road, Availability of Water Bounded Macadam Roads in Village, ATM, Self-Help Group, Public Distribution System(PDS) Shop, Mandis/Regular Market, Weekly Haat, Agricultural Marketing Society, Nutritional Centers (ICDS), Anganwadi Centre, ASHA (Accredited Social Health Activist), Sports Field, Public Library, Public Reading Room, Assembly Polling station, Birth & Death Registration Office. In the Town Directory, seven Statements containing the details and the data of each Town have been presented viz.; (i)-Status and Growth History of Towns,(ii)- Physical Aspects and Location of Towns, (iii)-Civic and other Amenities, (iv)-Medical Facilities, (v)-Educational, Recreational & Cultural Facilities, (vi)- Industry & Banking, and (vii)- Civic & other amenities in Slums respectively. CD Block wise data of Village Directory and Village PCA have been presented in DCHB of 2011 Census as presented in earlier Census.

6. The data of DCHB 2011 Census have been presented in two parts, Part-A contains Village and Town Directory and Part-B contains Village and Town wise Primary Census Abstract. Both the Parts have been published in separate volumes in 2011 Census.

7. The Village and Town level amenities data have been collected, compiled and computerized under the supervision of Smt. Neena Sharma,(IAS), Director of Census Operations Uttar Praesh. The task of Planning, Designing and Co-ordination of this publication was carried out by Dr. Pratibha Kumari, Assistant Registrar General (SS) under the guidance & supervision of Dr. R.C.Sethi, Ex-Addl. RGI and Shri Deepak Rastogi present Addl.RGI. Shri A.P. Singh, Deputy Registrar General, (Map) provided the technical guidance in the preparation of maps. Shri A.K. Arora, Joint Director of Data Processing Division under the overall supervision of Shri M.S.Thapa, Addl. Director (EDP) provided full cooperation in preparation of record structure for digitization and validity checking of Village and Town Directory data and the programme for the generation of Village Directory and Town Directory including various analytical inset tables as well as Primary Census Abstract (PCA). The work of preparation of DCHB, 2011 Census has been monitored in the Social Studies Division. I am thankful to all of them and others who have contributed to bring out this publication in time.

(C.Chandramouli)
Registrar General &
Census Commissioner, India

New Delhi.

Dated:- 16-06-2014

Preface

The District Census Handbook (DCHB) published by Census Organisation since 1951 Census, is one of the important publications in the context of planning and development at gross-root level. The publication, which is brought out for each district, contains several demographic and socio-economic characteristics (village-wise and town-wise) of the district along with the status of availability of assets, amenities, infrastructural facilities, etc of Households. It is expected that this publication will help the planners in formulation of micro level development plans.

The District Census Handbooks (DCHBs) are brought out in two parts giving village and town wise data for each district. The Part–A contains non-census data for each Village and Town and is called Village and Town Directories. The Part-B provides census data for rural areas up to the village level and for urban areas up to the ward level for each town or city in the shape of Primary Census Abstracts.

The present series of 2011 census DCHBs known as “**DCHB-Part-A**. The village and town level amenity data have been collected in pre printed scheduled which was filled up by the district administration and compiled and computerized in prescribed record structure. The DCHB is to provide a descriptive account of the district along with motif and history, highlighting significant characteristic of the district, administrative setup, certain analytical report based on PCA and amenity data and village and town directory including the SCs and STs PCA up to tahsil/town levels as annexure. The data of C.D. Block (Vikas Khand) are at rural/urban and village levels are being presented in this volume. In Village Directory, all amenities were brought together and if any amenity was not available in the referent village, the distance in broad ranges from the nearest place having such an amenity, was given. This includes educational facilities, medical facilities, drinking water, post & telegraph, communication, bank, credit societies and recreational facilities being availed by the respective villagers. In Town Directory, the information of all statutory towns irrespective of their class, and basic amenities available in the towns are analyzed in depth with the help of a number of cross-classified inset tables and statements which reveals the significant characteristic of the Towns.

I am grateful to the Chief Secretary, Government of Uttar Pradesh and Principal Secretary and his team of General Administration Department Government of Uttar Pradesh in facilitating the required administrative support by getting directions issued to the district authorities required for effective conduct of this colossal task in the biggest state of the country in terms of population. I am thankful to the Commissioner (Rural Development), all the District Magistrates, Additional District Magistrates (Finance and Revenue), Tahsildars and Executive Officers of Government of Uttar Pradesh along with their subordinate staff need to be especially thanked and commended for their full cooperation and strict execution of issued instructions by ensuring time-lines and regular compliance.

I am also thankful to Dr. C. Chandramouli, Ex -Registrar General and Census Commissioner, and Shri Deepak Rastogi, Ex -Additional Registrar General of India for his valuable guidance & co-operations.

I extend my sincere gratitude to Shri Sailesh, Additional Secretary and Registrar General and Census Commissioner of India for his valuable guidance, constant support and co-operations to facilitating this. I acknowledge the guidance & co-operations of Shri Kameshwar Ojha, Additional Registrar General of India.

I am also thankful to Dr. Pratibha Kumari, Deputy Registrar General, Social Studies and her team for guidance and co-ordination. I acknowledge the support & co-operations of Shri A.K.Samal, Joint Director & his team and Shri A.K. Arora, Joint Director (EDP) and his team for processing of data without their untiring efforts and supports we could not have completed the district census handbook within time.

The Director of Census Operations, Uttar Pradesh, Smt. Neena Sharma, IAS, under her guidance, the entire operations were carried out deserves all credit for its success, but she was repatriated to the State Government for taking up some other important assignments before this volume could be made available. The preparation of District Census Hand Book Part A is done under the supervision of Shri Mohammad Ahmad, Deputy Director, and Dr. S.S. Sharma, Assistant Director of Census Operations. I heartily acknowledge and appreciate their hard work to make this successful.

I also acknowledge all officers/officials of Census, Data Center (DDE), DCH and Map Sections, who are directly and indirectly associated with this project. I thank all of them for their unstinted support and co-operation. I also acknowledge and appreciate hard work of those officers, whose name are given in the acknowledgment for writing of analytical note and preparing their Master Copy/CRC of District Census Handbook, Part-A-2011

Lucknow
28March, 2016

Pradeep Kumar
Joint Director/Controlling Officer
Directorate of Census Operation,
Uttar Pradesh

Acknowledgment

Officer/Official Associated for Preparation of DCHB 2011 Part-A Work in Directorate of Census Operations, Uttar Pradesh		
Name of Officer/Official (Shri/Smt./Km.)	Designation	
Guidance	Pradeep Kumar	Joint Director
Co-ordinations	A M Ansari	Joint Director (EDP)
Monitoring & Technical Supervision and Finalization of Publication	Mohd. Ahmad	Deputy Director
	Dr.S.S.Sharma	Assistant Director
DCH Section		
Finalization of Town Directory /Village Directory Data and Checking of Tables, Statements and Annexure	Mohd. Ahmad	Deputy Director
	Dashrath Singh	Deputy Director
	Pratap Singh	Deputy Director
	Dr.S.S.Sharma	Assistant Director
	Arun Kumar	Assistant Director
	S.K.Mishra	Assistant Director
Formatting and Editing of CRC	K.K.Pandey	Statistical Investigator Grade I
	J.K.Srivastava	Statistical Investigator Grade I
	Seema Yadav	Statistical Investigator Grade I
	Vineet Kumar Mishra	Complier
	Kamran Zaki	Assistant Complier

Acknowledgment

Name of Officers Associated for writing of Analytical Note and Preparing of Master Copy/CRC of District Census Handbook, Part-A-2011

Distt _Code	Name of Allotted District for Preparation of Analytical Note and Master copy	Name of Officer and Designation Shri/ Smt	Distt _Code	Name of Allotted District for Preparation of Analytical Note and Master copy	Name of Officer and Designation Shri/ Smt
01	SAHARANPUR,	Mohd. Ahmad , DDCO	21	SHAHJAHANPUR	Ram Murti, ADCO
02	MUZAFFARNAGAR	Mohd. Ahmad , DDCO	22	KHERI	Ram Murti, ADCO
03	BIJNOR	Mohd. Ahmad , DDCO	23	SITAPUR	Ram Murti, ADCO
04	MORADABAD	Mohd. Ahmad , DDCO	24	HARDOI	Ram Murti, ADCO
05	RAMPUR	Mohd. Ahmad , DDCO	25	UNNAO	Santosh k. Misra, ADCO
06	JYOTIBA PHULE NAGAR	Mohd. Ahmad , DDCO	26	LUCKNOW	Santosh k. Misra, ADCO
07	MEERUT	Dr. S.S. Sharma, ADCO	27	RAE BARELI	Dashrath Singh, DDCO
08	BAGHPAT	Dr. S.S. Sharma, ADCO	28	FARRUKHABAD	Santosh k. Misra, ADCO
09	GHAZIABAD	Dr. S.S. Sharma, ADCO	29	KANNAUJ	Santosh k. Misra, ADCO
10	GAUTAM BUDDHA NAGAR	Dr. S.S. Sharma, ADCO	30	ETAWAH	Santosh k. Misra, ADCO
11	BULANDSHAHR	Dr. S.S. Sharma, ADCO	31	AURAIYA	Santosh k. Misra, ADCO
12	ALIGARH	Dr. S.S. Sharma, ADCO	32	KANPUR DEHAT	Manju Gupta, ADCO
13	MAHAMAYA NAGAR	A.K. Rai , ADCO	33	KANPUR NAGAR	Manju Gupta, ADCO
14	MATHURA	A.K. Rai , ADCO	34	JALAUN	Dashrath Singh, DDCO
15	AGRA	A.K. Rai , ADCO	35	JHANSI	Dashrath Singh, DDCO
16	FIROZABAD	A.K. Rai , ADCO	36	LALITPUR	Manju Gupta, ADCO
17	MAINPURI	A.K. Rai , ADCO	37	HAMIRPUR	Manju Gupta, ADCO
18	BUDAUN	A.K. Rai , ADCO	38	Mahoba	Dashrath Singh, DDCO
19	BAREILLY	Ram Murti, ADCO	39	BANDA	Manju Gupta, ADCO
20	PILIBHIT	Ram Murti, ADCO	40	CHITRAKOOT	Dashrath Singh, DDCO

Acknowledgment

Name of Officers Associated for writing of Analytical Note and Preparing of Master Copy/CRC of District Census Handbook, Part-A-2011

Distt _Code	Name of Allotted District for Preparation of Analytical Note and Master copy	Name of Officer and Designation Shri/ Smt	Distt _Code	Name of Allotted District for Preparation of Analytical Note and Master copy	Name of Officer and Designation Shri/ Smt
41	FATEHPUR	Manju Gupta, ADCO	57	GORAKHPUR	Arun Kumar, ADCO
42	PRATAPGARH	A.K.S.Somvanshi, AD(EDP)	58	KUSHINAGAR	Arun Kumar, ADCO
43	KAUSHAMBI	A.K.S.Somvanshi, AD(EDP)	59	DEORIA	Arun Kumar, ADCO
44	ALLAHABAD	A.K.S.Somvanshi, AD(EDP)	60	AZAMGARH	Arun Kumar, ADCO
45	BARA BANKI	A.K.S.Somvanshi, AD(EDP)	61	MAU	Atul Verma, ADCO
46	FAIZABAD	A.K.S.Somvanshi, AD(EDP)	62	BALLIA	Atul Verma, ADCO
47	AMBEDAKER NAGAR	Dashrath Singh, DDCO	63	JAUNPUR	Atul Verma, ADCO
48	SULTANPUR	A.K.S.Somvanshi, AD(EDP)	64	GHAZIPUR	Atul Verma, ADCO
49	BAHRAICH	Suresh Chandra, DDCO	65	CHANDAULI	Atul Verma, ADCO
50	SHRAWASTI	Suresh Chandra, DDCO	66	VARANASI	Atul Verma, ADCO
51	BALRAMPUR	Suresh Chandra, DDCO	67	SANT RAVIDAS NAGAR BHADOHI	A.A. Khan, S.I Gr. I
52	GONDA	Suresh Chandra, DDCO	68	MIRZAPUR	A.A. Khan, S.I Gr. I
53	SIDDHARTH NAGAR	Suresh Chandra, DDCO	69	SONBHADRA	A.A. Khan, S.I Gr. I
54	BASTI	Suresh Chandra, DDCO	70	ETAH	A.A. Khan, S.I Gr. I
55	SANT KABIR NAGAR	Arun Kumar, ADCO	71	KANSHIRAM NAGAR	A.A. Khan, S.I Gr. I
56	MAHARAJGANJ	Arun Kumar, ADCO			

District Highlights - 2011 Census

1. District Rae Bareli ranks 27th in terms of population in the state.
2. The percentage share of urban population in the district is 9.0 percent as against 22.3 percent of the population in urban areas of the state.
3. Rae Bareli district has population density of 739 persons per sq.km., which is less than the state average of 829 persons per sq. km.
4. Rae Bareli district ranks 16th in terms of sex ratio (943), which is higher than the state average of 912 females per thousand males.
5. Rae Bareli district ranks 43rd in literacy with 67.3 which is slightly below than the state average of 67.7 percent.
6. There are only 40 uninhabited villages out of total 1,773 villages in the district.
7. Decadal growth rate of the district 18.6 which is lower than the state average of 20.2 percent.
8. Rae Bareli tahsil has the highest number of inhabited villages (340), while Dalmau tahsil has the lowest number (193) of inhabited villages.
9. The district has 9 towns, all are statutory towns. Neither any statutory town has been added, merged nor declassified after 2001 census.
10. There are 619,707 households in the district accounting for 1.8 percent of the total households in the state. The average size of households in the district is 5.5 persons.

PRIMARY CENSUS ABSTRACT							
FIGURES AT A GLANCE							
DISTRICT		Rae Bareli					
		DISTRICT					
		2001	2011	Variation			
No.of Sub-Districts		7	7	0			
No.of Towns		9	9	0			
No.of Statutory Towns		9	9	0			
No.of Census Towns		0	0	0			
No.of Villages		1,773	1,773	0			
No. of Households	Normal	4,96,573	6,17,026	1,20,453			
	Institutional	1,166	1,501	335			
	Houseless	1,446	1,180	-266			
Total population		Absolute			Percentage		
		Total	Rural	Urban	Total	Rural	Urban
	Persons	34,05,559	30,97,564	3,07,995	100.0	91.0	9.0
	Males	17,52,542	15,92,449	1,60,093	100.0	90.9	9.1
	Females	16,53,017	15,05,115	1,47,902	100.0	91.1	8.9
Decadal change 2001-2011		Absolute			Percentage		
		Total	Rural	Urban	Total	Rural	Urban
	Persons	5,33,224	4,99,227	33,997	18.6	19.2	12.4
	Males	2,80,312	2,63,359	16,953	19.0	19.8	11.8
	Females	2,52,912	2,35,868	17,044	18.1	18.6	13.3
Area in Sq. Km.		4,609.0	4,532.5	76.5			
Density of Population		739	683	4,026			
Sex Ratio		943	945	924			
Child Population in the age group 0-6 years		Absolute			Percentage to total population		
		Total	Rural	Urban	Total	Rural	Urban
	Persons	4,82,517	4,47,627	34,890	14.2	14.5	11.3
	Males	2,50,501	2,32,224	18,277	14.3	14.6	11.4
	Females	2,32,016	2,15,403	16,613	14.0	14.3	11.2
Child Sex Ratio		926	928	909			
Literates		Absolute			Literacy rate		
		Total	Rural	Urban	Total	Rural	Urban
	Persons	19,65,843	17,50,026	2,15,817	67.3	66.0	79.0
	Males	11,65,965	10,46,389	1,19,576	77.6	76.9	84.3
	Females	7,99,878	7,03,637	96,241	56.3	54.6	73.3
Literates Scheduled Caste		Absolute			Literacy rate		
		Total	Rural	Urban	Total	Rural	Urban
	Persons	4,85,751	4,60,500	25,251	56.2	55.9	63.2
	Males	2,95,904	2,80,906	14,998	67.0	66.8	71.6
	Females	1,89,847	1,79,594	10,253	44.9	44.5	53.9
Literates Scheduled Tribe		Absolute			Literacy rate		
		Total	Rural	Urban	Total	Rural	Urban
	Persons	615	472	143	44.3	42.3	52.4
	Males	374	289	85	53.9	52.3	60.3
	Females	241	183	58	34.7	32.5	43.9
		Absolute			Percentage to total population		
		Total	Rural	Urban	Total	Rural	Urban
Scheduled Caste population	Persons	10,30,367	9,84,420	45,947	30.3	31.8	14.9
	Males	5,26,735	5,02,718	24,017	30.1	31.6	15.0
	Females	5,03,632	4,81,702	21,930	30.5	32.0	14.8
Scheduled Tribe population		Absolute			Percentage to total population		
		Total	Rural	Urban	Total	Rural	Urban
	Persons	1,756	1,425	331	0.1	0.0	0.1
	Males	876	705	171	0.0	0.0	0.1
	Females	880	720	160	0.1	0.0	0.1

Workers and Non Workers								
Total Workers		Absolute			Work Participation Rate			
		Total	Rural	Urban	Total	Rural	Urban	
	Penons	12,04,710	11,09,067	95,643	35.4	35.8	31.1	
	Males	8,67,393	7,89,984	77,409	49.5	49.6	48.4	
	Females	3,37,317	3,19,083	18,234	20.4	21.2	12.3	
Main Workers		Absolute			Percentage to total workers			
		Total	Rural	Urban	Total	Rural	Urban	
	Penons	6,44,869	5,72,736	72,133	53.5	51.6	75.4	
	Males	5,20,983	4,59,695	61,288	60.1	58.2	79.2	
	Females	1,23,886	1,13,041	10,845	36.7	35.4	59.5	
Marginal Workers		Absolute			Percentage to total workers			
		Total	Rural	Urban	Total	Rural	Urban	
	Persons	5,59,841	5,36,331	23,510	46.5	48.4	24.6	
	Males	3,46,410	3,30,289	16,121	39.9	41.8	20.8	
	Females	2,13,431	2,06,042	7,389	63.3	64.6	40.5	
Marginal Workers (3-6 months)		Absolute			Percentage to total marginal workers			
		Total	Rural	Urban	Total	Rural	Urban	
	Persons	4,29,424	4,09,375	20,049	76.7	76.3	85.3	
	Males	2,72,080	2,58,319	13,761	78.5	78.2	85.4	
	Females	1,57,344	1,51,056	6,288	73.7	73.3	85.1	
Marginal Workers (Less than 3 months)		Absolute			Percentage to total marginal workers			
		Total	Rural	Urban	Total	Rural	Urban	
	Persons	1,30,417	1,26,956	3,461	23.3	23.7	14.7	
	Males	74,330	71,970	2,360	21.5	21.8	14.6	
	Females	56,087	54,986	1,101	26.3	26.7	14.9	
Non Workers		Absolute			Percentage to total population			
		Total	Rural	Urban	Total	Rural	Urban	
		Persons	22,00,849	19,88,497	2,12,352	64.6	64.2	68.9
		Males	8,85,149	8,02,465	82,684	50.5	50.4	51.6
		Females	13,15,700	11,86,032	1,29,668	79.6	78.8	87.7
Category of workers (Main+Marginal)								
Total Cultivators		Absolute			Percentage to total workers			
		Total	Rural	Urban	Total	Rural	Urban	
	Persons	3,16,891	3,13,643	3,248	26.3	28.3	3.4	
	Males	2,53,197	2,50,392	2,805	29.2	31.7	3.6	
	Females	63,694	63,251	443	18.9	19.8	2.4	
Total Agricultural Labourers		Absolute			Percentage to total workers			
		Total	Rural	Urban	Total	Rural	Urban	
	Persons	5,07,882	4,98,923	8,959	42.2	45.0	9.4	
	Males	3,32,142	3,25,088	7,054	38.3	41.2	9.1	
	Females	1,75,740	1,73,835	1,905	52.1	54.5	10.4	
Total Household Industry Workers		Absolute			Percentage to total workers			
		Total	Rural	Urban	Total	Rural	Urban	
	Persons	60,774	52,459	8,315	5.0	4.7	8.7	
	Males	37,979	32,192	5,787	4.4	4.1	7.5	
	Females	22,795	20,267	2,528	6.8	6.4	13.9	
Total Other Workers		Absolute			Percentage to total workers			
		Total	Rural	Urban	Total	Rural	Urban	
	Persons	3,19,163	2,44,042	75,121	26.5	22.0	78.5	
	Males	2,44,075	1,82,312	61,763	28.1	23.1	79.8	
	Females	75,088	61,730	13,358	22.3	19.3	73.3	

PRIMARY CENSUS ABSTRACT
FIGURES AT A GLANCE
Uttar Pradesh

State

		2001	2011	Increase			
No. of Districts		70	71	1			
No. of Sub-Districts		300	312	12			
No. of Towns		704	915	211			
No. of Statutory Towns		638	648	10			
No. of Census Towns		66	267	201			
No. of Villages		1,07,452	1,06,774	(-)678			
No. of Households	Normal	2,56,44,759	3,32,32,433	75,87,674			
	Institutional	69,848	143,150	73,302			
	Houseless	43,033	72,452	29,419			
Total population		Absolute			Percentage		
		Total	Rural	Urban	Total	Rural	Urban
	Persons	19,98,12,341	15,53,17,278	4,44,95,063	100.0	77.7	22.3
	Males	10,44,80,510	8,09,92,995	2,34,87,515	100.0	77.5	22.5
	Females	9,53,31,831	7,43,24,283	2,10,07,548	100.0	78.0	22.0
Decadal change 2001-2011		Absolute			Percentage		
		Total	Rural	Urban	Total	Rural	Urban
	Persons	3,36,14,420	2,36,58,939	99,55,481	20.2	18.0	28.8
	Males	1,69,15,141	1,18,35,525	50,79,616	19.3	17.1	27.6
	Females	1,66,99,279	1,18,23,414	48,75,865	21.2	18.9	30.2
Area in Sq. Km.		2,40,928.00	2,33,365.71	7,562.29			
Density of Population		829	666	5,884			
Sex Ratio		912	918	894			
Child Population in the age group 0-6 years		Absolute			Percentage to total population		
		Total	Rural	Urban	Total	Rural	Urban
	Persons	3,07,91,331	2,50,40,583	57,50,748	15.4	16.1	12.9
	Males	1,61,85,581	1,31,35,595	30,49,986	15.5	16.2	13.0
	Females	1,46,05,750	1,19,04,988	27,00,762	15.3	16.0	12.9
Child Sex Ratio		902	906	885			
Literates		Absolute			Literacy rate		
		Total	Rural	Urban	Total	Rural	Urban
	Persons	11,43,97,555	8,52,84,680	2,91,12,875	67.7	65.5	75.1
	Males	6,82,34,964	5,17,93,688	1,64,41,276	77.3	76.3	80.4
	Females	4,61,62,591	3,34,90,992	1,26,71,599	57.2	53.7	69.2
Literates Scheduled Caste		Absolute			Literacy rate		
		Total	Rural	Urban	Total	Rural	Urban
	Persons	2,09,48,471	1,76,53,671	32,94,800	60.9	59.8	67.5
	Males	1,29,58,341	1,09,94,315	19,64,026	71.8	71.1	75.6
	Females	79,90,130	66,59,356	13,30,774	48.9	47.3	58.2
Literates Scheduled Tribe		Absolute			Literacy rate		
		Total	Rural	Urban	Total	Rural	Urban
	Persons	5,16,553	4,57,048	59,505	55.7	54.5	67.0
	Males	3,18,528	2,83,110	35,418	67.1	66.2	74.8
	Females	1,98,025	1,73,938	24,087	43.7	42.3	58.0
Scheduled Caste population		Absolute			Percentage to total population		
		Total	Rural	Urban	Total	Rural	Urban
	Persons	4,13,57,608	3,56,85,227	56,72,381	20.7	23.0	12.7
	Males	2,16,76,975	1,86,63,920	30,13,055	20.7	23.0	12.8
	Females	1,96,80,633	1,70,21,307	26,59,326	20.6	22.9	12.7
Scheduled Tribe population		Absolute			Percentage to total population		
		Total	Rural	Urban	Total	Rural	Urban
	Persons	11,34,273	10,31,076	1,03,197	0.6	0.7	0.2
	Males	5,81,083	5,26,315	54,768	0.6	0.6	0.2
	Females	5,53,190	5,04,761	48,429	0.6	0.7	0.2

Workers and Non Workers							
Total Workers		Absolute			Work Participation Rate		
		Total	Rural	Urban	Total	Rural	Urban
	Persons	6,58,14,715	5,19,50,980	1,38,63,735	32.9	33.4	31.2
	Males	4,98,46,762	3,83,52,879	1,14,93,883	47.7	47.4	48.9
	Females	1,59,67,953	1,35,98,101	23,69,852	16.7	18.3	11.3
Main Workers		Absolute			Percentage to total workers		
		Total	Rural	Urban	Total	Rural	Urban
	Persons	4,46,35,492	3,35,38,817	1,10,96,675	67.8	64.6	80.0
	Males	3,74,20,299	2,78,12,347	96,07,952	75.1	72.5	83.6
	Females	72,15,193	57,26,470	14,88,723	45.2	42.1	62.8
Marginal Workers		Absolute			Percentage to total workers		
		Total	Rural	Urban	Total	Rural	Urban
	Persons	2,11,79,223	1,84,12,163	27,67,060	32.2	35.4	20.0
	Males	1,24,26,463	1,05,40,532	18,85,931	24.9	27.5	16.4
	Females	87,52,760	78,71,631	8,81,129	54.8	57.9	37.2
Marginal Workers (3-6 months)		Absolute			Percentage to total marginal workers		
		Total	Rural	Urban	Total	Rural	Urban
	Persons	1,68,85,149	1,44,91,868	23,93,281	79.7	78.7	86.5
	Males	1,01,56,804	85,31,773	16,25,031	81.7	80.9	86.2
	Females	67,28,345	59,60,095	7,68,250	76.9	75.7	87.2
Marginal Workers (Less than 3 months)		Absolute			Percentage to total marginal workers		
		Total	Rural	Urban	Total	Rural	Urban
	Persons	42,94,074	39,20,295	3,73,779	20.3	21.3	13.5
	Males	22,69,659	20,08,759	2,60,900	18.3	19.1	13.8
	Females	20,24,415	19,11,536	1,12,879	23.1	24.3	12.8
Non Workers		Absolute			Percentage to total population		
		Total	Rural	Urban	Total	Rural	Urban
	Persons	133997626	103366298	30631328	67.1	66.6	68.8
	Males	54633748	42640116	11993632	52.3	52.6	51.1
	Females	79363878	60726182	18637696	83.3	81.7	88.7
Category of workers (Main+Marginal)							
Total Cultivators		Absolute			Percentage to total workers		
		Total	Rural	Urban	Total	Rural	Urban
	Persons	1,90,57,888	1,85,00,982	5,56,906	29.0	35.6	4.0
	Males	1,55,11,533	1,50,30,284	4,81,249	31.1	39.2	4.2
	Females	35,46,355	34,70,698	75,657	22.2	25.5	3.2
Total Agricultural Labourers		Absolute			Percentage to total workers		
		Total	Rural	Urban	Total	Rural	Urban
	Persons	1,99,39,223	1,89,10,579	10,28,644	30.3	36.4	7.4
	Males	1,38,03,442	1,29,57,833	8,45,609	27.7	33.8	7.4
	Females	61,35,781	59,52,746	1,83,035	38.4	43.8	7.7
Total Household Industry Workers		Absolute			Percentage to total workers		
		Total	Rural	Urban	Total	Rural	Urban
	Persons	38,98,590	26,87,850	12,10,740	5.9	5.2	8.7
	Males	23,54,136	14,94,896	8,59,240	4.7	3.9	7.5
	Females	15,44,454	11,92,954	3,51,500	9.7	8.8	14.8
Total Other Workers		Absolute			Percentage to total workers		
		Total	Rural	Urban	Total	Rural	Urban
	Persons	2,29,19,014	1,18,51,569	1,10,67,445	34.8	22.8	79.8
	Males	1,81,77,651	88,69,866	93,07,785	36.5	23.1	81.0
	Females	47,41,363	29,81,703	17,59,660	29.7	21.9	74.3

ANALYTICAL NOTE

(i) History and Scope of the District Census Handbook

The need of data at the grass root level for the administrative and planning purposes at sub micro level as well as academic studies prompted the innovation of District Census Handbook. District Census Handbook is a unique publication from the Census organization which provides most authentic details of census and non-census information from village and town level to district level. The District Census Handbook was firstly introduced during the 1951 Census. It contains both census and non census data of urban as well as rural areas for each district. The census data contain several demographic and socio-economic characteristics of the lowest administrative unit i.e. of each village and town and ward of the district. The non census data comprise of data on availability of various civic amenities and infrastructural facilities etc. at the town and village level which constitute Village Directory and Town Directory part of the DCHB. The data of DCHB are of considerable importance in the context of planning and development at grass-root level.

In 1961 census DCHB provided a descriptive account of the district, administrative statistics, census tables and village and town directory including Primary Census Abstract. This pattern was changed in 1971 Census and the DCHB was published in three parts: Part-A related to village and town directory, Part-B to village and town PCA and Part-C comprised analytical report, administrative statistics, district census tables and certain analytical tables based on PCA and amenity data in respect of villages. The 1981 census DCHB was published in two parts: Part-A contained village and town directory and Part-B the PCA of village and town including the SCs and STs PCA up to tahsil/town levels. New features along with restructuring of the formats of village and town directory were added into it. In Village Directory, all amenities except electricity were brought together and if any amenity wasn't available in the referent village, the distance in broad ranges from the nearest place having such an amenity, was given.

The pattern of 1981 census was followed by and large for the DCHB of 1991 Census except the format of PCA. It was restructured. Nine-fold industrial classification of main workers was given against the four-fold industrial classification presented in the 1981 census. In addition, sex wise population in 0-6 age group was included in the PCA for the first time with a view to enable the data users to compile more realistic literacy rate as all children below 7 years of age had been treated as illiterate at the time of 1991 census. One of the important innovations in the 1991 census was the Community Development Block (CD Block) level presentation of village directory and PCA data instead of the traditional tahsil/taluk/PS level presentation.

As regards DCHB of 2001 Census, the scope of Village Directory was improved by including some other amenities like banking, recreational and cultural facilities, newspapers & magazines and 'most important commodity' manufactured in a village in addition to prescribed facilities of earlier censuses. In Town Directory, the statement on Slums was modified and its coverage was enlarged by including details on all slums instead of 'notified slums'.

The scope and coverage of Village Directory of 2011 DCHB has been widened by including a number of new amenities in addition to those of 2001. In the Town Directory, seven Statements containing the details and the data of each town have been presented viz.; (i) Status and Growth History of towns, (ii) Physical Aspects and Location of Towns, (iii) Civic and other Amenities, (iv) Medical Facilities, (v)

Educational, Recreational & Cultural Facilities, (vi) Industry & Banking, and (vii) Civic & other amenities in Slums respectively. CD Block wise data of Village Directory and Village PCA have been presented in DCHB of 2011 census as presented in earlier census. The data of DCHB 2011 Census have been presented in two parts, Part-A contains Village and Town Directory and Part-B contains Village and Town wise Primary Census Abstract. Both the Parts have been published in separate volumes in 2011 Census.

(ii) Brief History of the District:

District Rae Bareli was created by British government in 1858. Rae Bareli is located in the heartland of the famous Awadh region which was the part ancient Koshala kingdom. Tradition has it that the town was founded by the Bhars and was known as Bharauli or Barauli, which in course of time got corrupted into Bareli. Over the course of time, the name was changed to Bareli. The prefix "Rae" represents "Rai" the common title of the Kayasths and manihar who were masters of the town for a considerable period of time, some famous Kayasths are Rai Saheb Naseerabad, Kali Sahay Saheb, Dr. Shankar Dayal, Rai Saheb Amrit Rai etc. Raja Har Parshad, Kayasth, a native of this town from Naseerabad, was the Nazim or Commissioner of Khairabad Division during the reign of the ex-king. He joined the mutineers and went up to Naipal with Begum Hazrat Mahal of Oudh dynasty and on 31 December 1858 while returning after leaving her safe, he was killed in a battle with British army. The district of Rae Bareli was created by the British in 1858, and is named after its headquarters town. In the early 20th century, the town was an important center of trade, and Muslin and Cotton weaving.

The early history of the district can't be traced for want of any written substance but it may be conjectured that the area falling within the vicinity of the present district had some ancient background. Being situated in the neighborhood of city of Nawabs Lucknow, the district has been known as Avadh or Suba of Avadh. Earlier it was known as the Kosla country. It was bounded in west and north-west by kingdom of Panchala, on the east by river Sadavira separating it from Videha and south-east by kingdom of Kashi. In the north it is stretched up to foot hills of Himalayas and in the south the Vatsa kingdom. There is no doubt that the district has seen civilized and had settled life since very early times. Numerous traces of solid brick work and large quantities of broken terracotta's and burnt and un-burnt clay seals bearing Buddhist symbols and old coins prove the great antiquity of the place, which seems to have once been a big and flourishing Buddhist centre. Very old and rare image of Natraj Shiv is reported to have been discovered few years ago. Many other villages contain the ruins of ancient bricks, coins, usually ascribe to Bhar Rajas. The tract represented by present district was subject to the kingdom of Ikshvakus of Ayodhya. The district formed an integral part of Rama's extensive and prosperous kingdom. Excavations made in 20th century reveal that the coins, earthen pots, various copper tools, gold and silver coins, temples, images of Gods and Goddess and remains are the proves of fort the existence of the district since three thousand years. The district Rae Bareli was the part of the dynasties of Maurya, Shung and Gupta period. Some

Kushanvanshi coins have been discovered during excavations in the village Danda Khera and Gagaiso. The worth mentioning among these are coins of 'Vim Cad Fiasis' and Kanishk I. The buried remains, specially gold and silver coins of the reign of Skand Gupta and Chandra Gupta II have been found in Dalmau and Maharajganj. Coins of the times of Harshvardhan and Gurjar Pratihara Rajvans have been found in Bhataura (Fatehpur) and Kahjir village. During 7th century Chinese pilgrim Huensang travelled to Dalmau and Jagatpur. The remains of bricks and other things envisage that it was a Buddhist centre during that period. During Gupta and early medieval period the district find reference on the basis of the artistic images of Sun, Vishnu, Shiv, Ganga etc, which have been found in Saraini. The 10th century is referred by the inter line of a temple in Dariapur village indicating Ganga and Yamuna on the both sides of pillars and grand images of other deities.

The territory of the present district was under the domination of Delhi Sultanate and Mughals up to 12th century. One of the Rajput clans of the district Kaunpuria is also said to have originated here in 13th century. Ala-ud-din Khilji (1226-1316) before ascending the throne of Delhi had held the governorship of Kara and Avadh, which included this district. Malik Mubarak was the governor of Dalmau. During the reign of Mohammad Bin Tuglaq, Firoz Shah Tuglaq opened a school for the instruction of the people in Muslim lore and an Idgah was erected during 1351-1388. Bhars were the local chief during 1394. There are references of Lodi dynasty for 1517-1526, however, Lodi was defeated and killed by Babur in 1526 in the battle of Panipat. Sher Shah Suri drove out Babur and Humayun in 1540 but nothing was heard of this district during the reign. It was also during this year that Malik Mohammad Jaisi composed his celebrated work Padmawat, which made the town of Jais famous forever. In 1556, the great Mughal emperor Akbar ascended the throne of Delhi. In his period part of the area covered by present district of Rae Bareli was included in Sirkar Manikpur of the Suba of Allahabad. From the last quarter of the sixteenth to first quarter of eighteenth century, the history of the district reflects only the rise of local Bais and Kanpuria chiefs. In the times of Aurangzeb, Amar Singh the Bais Raja and Surat Singh, Kanpuria raja of Tiloi were the most prominent Rajput Chiefs of the district,

So far as the present district is concerned very little seems to have happened during the reign of Mughal emperors but in 1722 the district was part of Suba of Avadh. In February 1856, Wajid Ali Shah the king of Avadh was deposed and his territories including the area now covered by Rae Bareli was annexed by East India Company. Up to the expulsion of British from Lucknow, no event of significance took place in the district. The district was created in the year 1858. The size and the shape of the district was different at that time, from the present one. Prior to the creation of district, it had four

divisions but during the year 1891 when the province of Avadh was re-organized in two divisions, the district became part of Lucknow division.

Pt. Madan Mohan Malviya visited this district in 1921 and on October 17, 1925 Mahatma Gandhi passed through Rae Bareli on his way to Lucknow from Ballia. The civil disobedience movement was launched on 1930 and Rae Bareli was in the forefront of this movement. The Quit India Movement was inaugurated on August 9, 1942 and the district did not lag behind any other. Rae Bareli celebrated long awaited independence with befitting glee and rejoicing in every home along with rest of the country. The Quit India movement was inaugurated on August 8, 1942 and the district did not lag behind any others. Again there were mass arrests, imposition of collective fines, Lathi charges and police firing. At Sareni the police opened fire at an agitated crowd, killing and maiming many. The people of this district enthusiastically respond to the call of individual Satyagraha and large numbers courted arrest. At last, on August 15, 1947, the country shook off the foreign yoke and achieved its long-awaited independence.

It possesses many architectural features, chief of which is a strong and spacious fort erected in 1403A.D. Among other ancient buildings are the magnificent palace and tomb of Nawab Jahan Khan, governor in the time of Shah Jahan, and four fine mosques. The most important town within the district is Lalganj, where the Rail Coach Factory, Raebareli is already underway with construction. The district is also known for factory/industries activities viz: Birla Cement Factory, Indo Gulf Fertilizers, NTPC Ltd.[Power Utility], Unchahar, Reliance Cement Company Pvt Ltd , Pal glass house Unchahar, and ITI Limited (Indian Telephone Industries Limited), etc.. The Rajiv Gandhi Institute of Petroleum Technology, National Institute Of Fashion Technology Indira Gandhi Rashtriya Uran Akademi, National Institute of Pharmaceutical Education and Research (NIPER) and Footwear Design and Development Institute etc. are developing professionals for taking up leadership positions as the premier educational centre in Uttar Pradesh.

Administrative Setup:

The district of Rae Bareli is situated in the central region of the state. The distance from state headquarters is approximately 80 Kms. The district headquarters lies at Rae Bareli. The district is administratively divided into 07 tahsils namely Maharajganj, Tiloi, Rae Bareli, Lalganj, Dalmau, Salon and Unchahar. For implementation and monitoring of development scheme the district is divided into 21 Development Blocks namely Bachhrawan, Shivgarh, Maharajganj, Harchandpur, Amawa, Sataon, Rahi, Khiron, Sareni, Lalganj, Dalmau, Jagatpur, Unchahar, Deenshah Gaura, Dih, Chhatoh, Salon, Singhpur, Tiloi, Bahadurpur and Rohniya. Total area of the district is 4609.0 Sq. Km. The rural area covers 4532.5 Sq. Km. and urban recorded 76.5 Sq. Km. There are 965 Gram Panchayats and 1773 Revenue villages with 1733 inhabited villages and 40 uninhabited villages in the district. In urban area there are 9 statutory Towns. Statutory Towns comprises of 02 Nagar Palika Parishad and 07 Nagar Panchayats.

Jurisdictional Changes (2001-2011)

The state Government administration has reported no jurisdictional changes during the decade.

District Administration

District administration comprises of Revenue, Development, Police (Law and Order), Judiciary, district level officers of different departments and Local self-government. District Magistrate is in-charge of revenue administration. He is assisted by Additional District Magistrate, (Finance and Revenue) i.e. ADM (F& R). At the tahsil level Sub Divisional Magistrate is in-charge, who is now redesignated as Up-Zila Adhikari. He is assisted by Tahsildars in each tahsil and for revenue collection each tahsil is further entrusted to Naib Tahsildars and Kanoongos (circles) respectively. For each revenue village, Lekhpal is in-charge. Development activities in the district are looked after by Chief Development Officer. The other district level officers like- Health, Panchayat Raj, Electricity, Transport, Irrigation, Jal Nigam, Animal Husbandry, Harijan and Samaj Kalyan, Agriculture, Horticulture, PWD, etc net district administration. At Community Development level, Community Development Officers and Village Development Officers at village level are at the helm.

Under the police set-up Senior Superintendent of Police in big districts and Superintendent of Police in smaller districts are incharge. Additional supdt. of Police (ASP) and Commanding Officer are in-charge of their respective areas. Deputy Superintendent of Police (DSP) look-after the Thanas allotted to them. Police Inspector and Sub-Inspector are in-charges of their police stations depending upon the population and area. The judiciary system of the district consists of District Judge, Additional District Judge and Session Judge, Civil Judge, Assistant Session Judge and Munsif Magistrate.

The Nucleus of the district body for self government is consisted of Mayor and Mukhya Nagar Adhikari (MNA) in the case of Nagar Nigam, Chairman/Executive Officer in Nagar Palika Parishad and Nagar Panchyat. Chairman District Board and Gram Pradhan in Panchayats and Pramukh of Kshetra Samiti etc. come under Local self-government.

(iv) Physical Features

Location and Size:

The district comes under administrative control of Commissioner, Lucknow Division. It is bounded by Lucknow and Barabanki on the north, Unnao on the west, Fatehpur on the south and Sultanpur and Pratapgarh on the east. The district lies between latitude 25°49' and 26°36' north and longitude 80°41' and 81°34' E. The southern boundary of the district is formed by river Ganga which separates the district from the district of Fatehpur. The total sprawl of the district in respect of area is 4609 Sq.Km. which is 1.56 percent of the area of undivided Uttar Pradesh. The tract of the area occupied by the present district is 285-395 feet above the sea level.

Physiography:

Rae Bareli district is part of middle Ganga Plain west. The shape of the district is irregular but fairly compact tract of undulating land. The slope in general is from north-west to south-east. The

highest points are crowns of watersheds of the different drainage channel. The district is drained by the Ganga, Sai and their tributaries, although some of them gain as main stream after passing the confines of the district. Being the part of the Gangetic plain the district shows the Geology of recent origin and exposes ordinary Gangetic Alluvium. It is noted for Kankar, Reh and Brick earth deposits. On the basis of geology, soil topography climate and natural vegetation the district is divided in four sub-micro regions.

1. **Ganga flood plain** : It lies along the Ganga river from one to other end of the district. The average width is approximately 10 Kms. It is separated from Dalmau plain by the high land zone extended parallel to Ganga river. Villages are bigger in size and situated on the high bank of the Ganga to protect from flood water. Dalmau is tahsil headquarters and nearby urban centre.
2. **Dalmau Plain** : Another division extends in east-west direction in the southern part of the district. It is high land tract situated in between the Ganga flow limit and Sai catchment. The Loni river originates from a local depression of the area. The slope of the tract is towards south east direction. The main Physio geographic features are numerous Jhils or Tals. It is seen frequently in the eastern part than western part. Some of them are shaped ox-bow and others are of irregular shape. It is said that existence of such large number of jhils indicate stuffing caused by rivers in ancient period. They also form an inland drainage system and serve local requirement of irrigation.
3. **Sai Catchment** : This region is spread over on both sides of Sai river in width of approximately 25 Kms. The slope of the tract is towards south east. The main physical feature is eroded surface along Sai river, besides sharp bends are also noticed in the course of Sai.
4. **Bachhrawan-Jais Plain** : This lies in the northern part of the district. It is flat and fertile tract sloping towards south direction. The rivulets join the Sai, originate from depression located here. Although such depressions are common significant, among them are Khaur, Pildah, Mung etc. Geologically this region is alluvial. The settlements in this region are sparsely distributed.

Drainage :

The district is drained by Ganga, and Sai. The Ganga touches Gadumau of Saraini in the extreme west and passes out the district through Bahadurganj. Sai river touches Rae Bareli in the extreme north-west corner near village Rampur where boundaries of Lucknow , Unnao and Rae Bareli meet. The total course of river in the district is about 100 Kms. It passes out Rae Bareli at village Khanpur in Salon.

The tributaries of Ganga and, Loni are Choh and Mathra. The total length of course of river in Rae Bareli district is about 87 Kms. The tributaries of Sai are Kathwara Naiya, Maharajganj Naiya, Nasirabad Naiya, Basoha Sah, Choh and Simrauta Naiya. Among the lakes there are large number of marshes and irregular water courses in the district. They are all dry during hot weather but in years of heavy rainfall, they contribute towards causing floods. Mung Tal, Hanswa, Khaur and Salethu lakes in the northern and Narpatiganj, Jalsen, Bisaiya, and Shamaspur in the southern part are however deeper and narrower than those in the north. All of them contract to very small diversion in the summer season.

Climate:

The district lies in the vast Gangetic plain of north India at an elevation of 100 to 120 metres sloping gently to south east. The Sai river flows through the district while Ganga through its southern boundary. Due to its situation of low elevation and long distance from the sea. The district has hot summer lasting from March to June end. Monsoon comes in the second half of June, though the weather may often remain sultry, rainy season lasts upto half of September and winter sets in

November and lasts generally. There is no metrological observatory in the district for recording temperature in the district. The description it follows is based upon the record of the observatories of the neighbouring districts having similar climate. During the year 1998-99, the maximum temperature was 45.2° and minimum was 3.6° Celsius. The temperature begin to increase rapidly from March. Both day and night temperature continuously rise till the end of May or early June when maximum temperature touches 48° Celsius making it hottest part of the year. With the advent of monsoon during June/July the temperature sharply falls and nights gradually grow cooler. January is the coldest month with temperature of about 23° C in days and 8° C during nights. The district is periodically under-cold waves because of western disturbances. The average annual rainfall was 923 mm and while the actual was 361 mm in 1998. Rain fall is maximum during the month of July-August and mid September. Nearly 60% of the rains occur in July and August. After rains weather becomes humid. Winds are generally light except in summer but during April to June strong hot winds, called loo generally blow from west to east.

Natural and Economic Resources :

Forestry:

The district was initially crowded by dense forests which surrounded the strongholds of the Talukedars but with the increase of population, the forests were gradually reclaimed for agricultural purposes .Of the total area of the district, more than 4,918 hect. of land was under forests during the year 1997-98. Under social forestry schemes, fruit and non fruit bearing trees have been planted along road sides. The important trees are Dhak, Khair, Babul, Mahua, Sheesham, Neem, Kanji, Siras, Eucalyptus, Mango and Jamun. Groves in the district are mostly of mango and mahua. Wild animals have greatly decreased in number and variety. This has been mainly because of deforestation. Neelgai near Ganga, Jackals, fox, cat, mongoose and other animals are found in the district.

Minerals and Mining:

No minerals of importance are found in the district. Reh in abundance is found in user lands which is used by washerman to clean dirty clothes. Sand is obtained from the river Ganga and Sai which is used for construction of houses and buildings. Lime is produced from Kankar at Jais, Bachhrawan and Maharajganj.

Soil:

The type of soil is of mixed variety and varies in different parts of the district. It comprises Kachhar, Domat, Matiyar, stiff clay and loam. In the Kachhar of Ganga, alluvial land is found. The surface of soil changes every year and cultivation of Rabi crop is possible here. The upland nearby to Dalmau and Salon is generally a light loam but often the proportion of the sand is very high. To the north of the upland there is belt of stiff clay interspersed with broad and shallow swamps and usar (Reh) lands primarily in the areas of Lalganj, Rohania and Bhela. In the Ganga upland, the part is inferior and poor where it is impossilble to raise Rabi without irrigation. The soil in the northern tract of the district is firm or clay.

Land and Land-use Patterns:

According to Agricultural Census 1990-91 the total number of land holdings in the district were 415,835, covering an area of 282,147 but small land holdings were relatively much more than big one which was disadvantageous for agriculture. More than 80 percent of the land holdings were below one hect, 15 percent between 1 to 2 hecets, 4 percent 2 to 4 hectares and 1 percent from 4 to 10 hectares. The land use pattern in the district during 1997-98 were forests 4,918 hect. cultivable land 19,715 hect.,

current fallow 25,046 hect., usar and not fit for cultivation 23,174 hect., other uses 47,091 hect., orchards 3,978 hect. and grove 21,936 hect.

Agriculture and Crop Pattern:

The crop pattern of the district is similar to other districts in the plains of the state. Rabi, Kharif and Zaid are three main harvests. The Zaid harvest is comparatively of little importance. Among Kharif crop, paddy is most important. The other Kharif crops are Juwar, Bajra, Maize, Kodon and pulses like Arhar, Urad and Moong. Among Rabi crops, wheat is most important. It covers on an average nearly one fourth of the total Rabi area in the district. Barley is generally sown with combination of gram. The major non-food crops in the district in both Rabi and Kharif consists of tobacco, oilseeds, ground nut, onion, garlic, potato and other vegetables. The practice of growing different crops by rotation in the same field have been followed in order to increase the fertility of the land. Of the total cultivable land available in the district, the net area sown during 1997-98 was 62.3 percent.

Agriculture network comprises 284,622 hect. as net sown area, 417,630 hect. gross sown area, area under double crop 133,008 hect., net irrigated area 219,063 hect., gross irrigated area 343215 hect., and net area sown to total area was 62.3 during the year 1997-98. Crop density was 146.7 of the total area sown.

Sankhyakiya Patrika 1998 reveals that the district had the services of 331 Seed/Fertiliser depot., 193 rural godowns, 19 insecticide depot., 7 seed farms, 15 cold storages, 4 agriculture service centres and 5 Krishi Utpadan Mandi Samiti.

Irrigation:

The district is on the whole provided with good irrigation facilities, both natural and artificial. The rivers, lakes and ponds have normally sufficient water to irrigate the paddy crop during breaks in the rains and the other crops in winter. These sources are supplemented by wells, canals, tube wells and lift irrigation devices. According to Sankhyakiya Patrika 1998, the district had 2,775 km long canal network, 382 government and 9,460 private tube wells, 2,436 masonry wells and 56,019 pumping sets. The district has the services of Sharda Sahayak Canal network.

The net irrigated area in the district was 77percent and proportion of gross irrigated area to gross area sown was 82.2 percent. Irrigation potential in the district is very rich. Ground water is found at less depth in plenty. Irrigation through canals was 51.2 percent, Tube-wells 48.3 percent and other sources 0.5 percent.

Animal Husbandry:

Animal husbandry in the district is generally poor. Those of better variety are brought from Kheri, Haryana and Punjab. According to Cattle Census 1993 bovines counted to 739,420, buffaloes 307,441, sheep 70,302, goats 248,953 horses and ponies 8,747, pigs 175,867 and others 121,664. Sheep and goats are generally reared by sepherds. Goat are reared for flesh, hide and milk. There are 84 artificial insemination centres improving the breed of cows and buffaloes in the district. Animal husbandry hospitals are 37, Animal Service Centres 63, Sheep Deveopment centres 12 and 19 pig development centres run by Govt. for the improvement in the breed and variety and also to tackle cattle disease and their treatment.

Fishery:

In respect of fisheries, more than 30 kinds of fishes are found in the rivers, lakes and tanks of the district. Rohu, Bhakur, Nain, Karaunch, Bata, Tengra, Parhin and Patra are good for the table. Fishing as a profession is followed by Mallah and Pasis. The Fisheries Department distributes fingerlings to the borrowers and fish nurseries for its development in the district.

Industry:

In old times industry, handloom and weaving had been important one. The production of metal utensils at Dalmau is also an old industry. As per the statistics of the district, during the year 1998-99 there were 6,652 rural and 3,181 small scale industries. The number of large and medium scale industries registered in the district under 1948 Factory Act were 129. Out of these only 42 were operational. Indian Telephone Industry is land mark among large scale industries. Among the small scale industries agricultural implements, general engineering, iron and steel goods, wooden goods, electrical, plastic, footwear, hosiery, lime, oil and soap, confectionery, icecream, ayurvedic medicines, biri and ply wood products, mats, baskets, ropes, tanned leather and shoes, pottery are produced in cottage and village industries.

Trade and Commerce:

In old days trade and commerce was limited to local level but after construction of roads, it has considerably increased. The main items of export are opium, sugar, foodgrain, tobacco, telephone equipments and mustard, ground nut and til oil. The items of import are kerosene, gas, sugar, salt and coal. The main market of the district is Rae Bareli town. Almost all the towns and tahsil headquarters have become local trade centres that cater to the demands of the inhabitants of the district. Many trade relations have been developed from neighbouring districts like Kanpur, Lucknow, Allahabad and Varanasi to cater specific items to the city markets.

Transport:

On transport front, the district is well connected by roads and rails from neighbouring districts. The roads in the district have properly been maintained. The principal roads are Allahabad-Lucknow, Allahabad-Unnao, Lucknow-Varanasi, Rae Bareli-Kanpur and Rae Bareli-Fatehpur. The roads of the district are classified as State highways, local roads and roads belonging to local bodies. The total length of pucca roads in the district is 2,461 Kms. Out of these 1,710 Kms. is under the maintenance of Public Works Department. There were 159 bus stoppage and 176 Kms. of railway lines in the district during the year 1999-2000. Railway stations figure 25 and one aerodrome is also maintained by State Govt. at Fursatganj.

Electricity and Power:

Electricity and power is available in all villages and towns of the district. More than 17 percent of power is used in domestic, 2.8 in commercial, 24.8 in industries, 1.9 public light, 51.3 percent in agriculture and 1.4 percent in public water works. Per-capita consumption of electricity in the district during 1998-99 was 117 kwh. Thermal power plant at Unchahar has started power generation through two units. The power generation at the plant is properly going on.

Gram Panchayat, its composition Jurisdiction and role in village development:-

A Gram Panchayat acts as the executive of the Gram Sabha. It is vital for village development.

Composition:- The members of the village or Gram Panchayat are elected by the members of the Gram Sabha. The members of the Gram Sabha generally elect a small committee of 7-15 members from among themselves who constitute the village panchayat. It is necessary that the village panchayat should have a member belonging to the scheduled caste and also a woman member. If they are not elected, then the government itself appoints two such members. The village panchayat is the sole body, which looks after the various problems of the village and takes steps to improve the conditions of the villagers.

Its Terms:- The new Panchayat Raj act of 1993 has fixed a uniform five year term for every Panchayat. It can also be dissolved earlier by the state government, if it fails to perform its duties faithfully. A Sarpanch may be removed from office if two-thirds of the Panchas vote against him. But in such a case the sanction of the district authorities must be obtained beforehand. The Panchayat normally meets once in a month. If need be, an emergency meeting can also be called by the Sarpanch.

Qualifications:- In order to be elected to a village panchayat, a candidate should possess the following qualifications:

- (1) He should be a resident of the village concerned and his name should be in the voter's list of the village.
- (2) He should be twenty five years old.
- (3) He should be mentally and physically sound.
- (4) He should not be a proclaimed offender.

Functions:- A gram panchayat is entrusted with various social economic and judicial functions.

1. It provides civic amenities to the people of the village.
2. It gets a primary school opened in the village and supervises its work.
3. It looks to the cleanliness of the village. Drains for waste water are also provided by the Panchayat in the village.
4. It gets a Primary Health centre opened in the village. The Panchayat has also to provide land and building for such a center.
5. It gets roads built from the village to the nearest road leading to a market place with the help of the Public Works Department of the district.
6. It arranges for sufficient irrigation facilities, improved seeds, insecticides, Chemical manures, improved implements and other such facilities with the help of the Block Development officer of the area for the uplift of agriculture.
7. It manages and maintains the common property of the village.
8. In some states the gram Panchayat enjoys also certain judicial powers. It decides petty civil and criminal cases and imposes fine.

(V) CENSUS CONCEPTS AND DEFINITIONS

Building: A 'Building' is generally a single structure on the ground. Usually a structure will have four walls and a roof. Sometimes it is made up of more than one component unit which are used or likely to be used as dwellings (residences) or establishments such as shops, business houses, offices, factories, workshops, work sheds, Schools, places of entertainment, places of worship, godowns, stores etc. It is also possible that building which have component units may be used for a combination of purposes such as shop-cum-residence, workshop-cum-residence, office-cum-residence etc. But in some areas the very nature of construction of houses is such that there may not be any wall. Such is the case of conical structures where entrance is also provided but they may not have any walls. Therefore, such of the conical structures are also treated as separate buildings.

Pucca houses: Houses, the walls and roof of which are made of permanent materials. The material of walls can be any one from the following, namely, Stones (duly packed with lime or cement mortar), G.I/metal/ asbestos sheets, Burnt bricks, Cement bricks, Concrete. Roof may be made of from any one of the following materials, namely, Machine-made tiles, Cement tiles, Burnt bricks, Cement bricks, Stone, Slate, G.I/Metal/Asbestos sheets, Concrete. Such houses are treated as Pucca house.

Kutchra houses: Houses in which both walls and roof are made of materials, which have to be replaced frequently. Walls may be made from any one of the following temporary materials, namely, grass, Unburnt bricks, bamboos, mud, grass, reeds, thatch, plastic /polythene, loosed packed stone, etc. Such houses are treated as Kutchra house.

Dwelling Room: A room is treated as a dwelling room if it has walls with a doorway and a roof and should be wide and long enough for a person to sleep in, i.e. it should have a length of not less than 2 meters and a breadth of at least 1.5 meters and a height of 2 meters. A dwelling room would include living room, bedroom, dining room, drawing room, study room, servant's room and other habitable rooms. Kitchen, bathroom, latrine, store room, passageway and verandah which are not normally usable for living are not considered as dwelling rooms. A room, used for multipurpose such as sleeping, sitting, dining, storing, cooking, etc., is regarded as a dwelling room. In a situation where a census house is used as a shop or office, etc., and the household also stays in it then the room is not considered as a dwelling room. But if a garage or servant quarter is used by a servant and if she/ he also lives in it as a separate household then this has been considered as a dwelling room available to the servant's household. Tent or conical shaped hut if used for living by any household is also considered as dwelling room. A dwelling room, which is shared by more than one household, has not been counted for any of them. If two households have a dwelling room each but in addition also share a common dwelling room, then the common room has not been counted for either of the households.

Census House : A 'census house' is a building or part of a building used or recognized as a separate unit because of having a separate main entrance from the road or common courtyard or staircase, etc. It may be occupied or vacant. It may be used for residential or non- residential purpose or both. If a building has a number of Flats or Blocks/Wings, which are independent of one another having separate entrances of

their own from the road or a common staircase or a common courtyard leading to a main gate, these are considered as a separate Census house.

Village: The basic unit for rural areas is the revenue village, which has definite surveyed boundaries. The revenue village may comprise of one or more hamlets but the entire village is treated as one unit for presentation of data. In un surveyed areas, like villages within forest areas, each habitation area with locally recognized boundaries is treated as one village.

Rural-Urban area: The data in the census are presented separately for rural and urban areas. The unit of classification in this regard is 'town' for urban areas and 'village' for rural areas. **The urban-** area comprises two types of towns viz; Statutory towns and Census towns. In the Census of India 2011, the definition of urban area adopted is as follows:

(a) Statutory Towns : All places with a municipality, corporation, cantonment board or notified town area committee, etc are known as statutory towns.

(b) Census towns: All other places satisfying the following three criteria simultaneously are treated as Census Towns.

i) A minimum population of 5,000;

ii) At least 75 per cent of male working population engaged in non-agricultural pursuits; and

iii) A density of population of at least 400 per sq. km. (1,000 per sq. mile)

For identification of places which would qualify to be classified as 'urban' all villages, which, as per the 2001 Census had a population of 4,000 and above, a population density of 400 persons per sq. km. and having at least 75 per cent of male working population engaged in non-agricultural activity were considered. To work out the proportion of male working population referred to above against b) (ii), the data relating to main workers were taken into account. In addition the above stated towns, urban areas also constitutes of OGs which are the parts of UAs.

Urban Agglomeration: An Urban Agglomeration is a continuous urban spread constituting a town and its adjoining urban outgrowths (OGs) or two or more physically contiguous towns together with or without urban outgrowths of such towns. In some cases, railway colonies, university campuses, port areas, military camps etc; may come up near a statutory town outside its statutory limits but within the revenue limits of a village or villages contiguous to the town. Each such individual area by itself may not satisfy the minimum population limit to qualify it to be treated as an independent urban unit but may qualify to be clubbed with the existing town as their continuous urban spread (i.e., an Out Growth). Each such town together with its outgrowth(s) is treated as an integrated urban area and is designated as an 'urban agglomeration'. For the purpose of delineation of Urban Agglomerations during Census of India 2011, following criteria has been adopted:

(a) The core town or at least one of the constituent towns of an urban agglomeration should necessarily be a statutory town; and

(b) The total population of an Urban Agglomeration (i.e. all the constituents put together) should not be less than 20,000 as per the 2001 Census. In varying local conditions, there were similar other combinations which have been treated as urban agglomerations satisfying the basic condition of contiguity.

Out Growth (OG): The outgrowth is a viable unit such as a village or a hamlet or an enumeration block and clearly identifiable in terms of its boundaries and location. While determining the outgrowth of a town, it has been ensured that it possesses the urban features in terms of infrastructure and amenities such as pucca roads, electricity, taps, drainage system for disposal of waste water etc., educational institutions, post offices, medical facilities, banks etc and physically contiguous with the core town of the UA.

City: Towns with population of 100,000 and above are called cities.

Household: A 'household' is usually a group of persons who normally live together and take their meals from a common kitchen unless the exigencies of work prevent any of them from doing so. Persons in a household may be related or unrelated or a mix of both. However, if a group of unrelated persons live in a census house but do not take their meals from the common kitchen, then they are not constituent of a common household. Each such person was to be treated as a separate household. The important link in finding out whether it was a household or not was a common kitchen/common cooking. There may be one member households, two member households or multi-member households.

Institutional Household: A group of unrelated persons who live in an institution and take their meals from a common kitchen is called an Institutional Household. Examples of Institutional Households are boarding houses, messes, hostels, hotels, rescue homes, observation homes, beggars homes, jails, ashrams, old age homes, children homes, orphanages, etc. To make the definition more clearly perceptible to the enumerators at the Census 2011, it was specifically mentioned that this category of households would cover only those households where a group of unrelated persons live in an institution and share a common kitchen.

Houseless household : Households who do not live in buildings or census houses but live in the open or roadside, pavements, in hume pipes, under flyovers and staircases, or in the open in places of worship, mandaps, railway platforms, etc., are treated as Houseless Households.

Scheduled Caste and Scheduled Tribes

Article 341 of the Constitution provides that the President may, with respect to any State or Union territory, specify the castes, races or tribes or parts of or groups within castes, races or tribes which shall for the purposes of the Constitution be deemed to be Scheduled Castes in relation to that State or Union territory. Article 342 similarly provides for specification of tribes or tribal communities or parts of or groups within tribes or tribal communities which are to be deemed for the purposes of the Constitution to be Scheduled Tribes in relation to the various States and Union territories. In pursuance of these provisions, the list of Scheduled Castes and / or Scheduled Tribes are notified for each State and Union territory and are valid only within the jurisdiction of that State or Union territory and not outside.

The list containing the names of the Scheduled Castes and the Scheduled Tribes applicable for the Census of India 2011 in the State are given below:

List of Scheduled Castes : –Census 2011			
S. N.	Name of Scheduled Castes	S.	Name of Scheduled Castes
1	Agariya (excluding Sonbhadra district)	45	Khairaha
2	Badhik	46	Kharwar [excluding Benbansi (Excluding Deoria, Ballia, Ghazipur, Varanasi, and Sonbhadra districts)]
3	Badi	47	Khatik
4	Baheliya	48	Khorot
5	Baiga (excluding Sonbhadra district)	49	Kol
6	Baiswar	50	Kori
7	Bajaniya	51	Korwa
8	Bajgi	52	Lalbegi
9	Balahar	53	Majhwar
10	Balai	54	Mazhabi
11	Balmiki	55	Musahar
12	Bangali	56	Nat
13	Banmanus	57	Pankha (excluding Sonbhadra and Mirzapur districts)
14	Bansphor	58	Parahiya (excluding Sonbhadra district)
15	Barwar	59	Pasi, Tarmali
16	Basor	60	Patari (excluding Sonbhadra district)
17	Bawariya	61	Rawat
18	Beldar	62	Saharya (excluding Lalitpur district)
19	Beriya	63	Sanaurhiya
20	Bhantu	64	Sansiya
21	Bhuyia (excluding Sonbhadra district)	65	Shilpkar
22	Bhuyiar	66	Turaiha

23	Boria	List of Scheduled Tribes Census 2011	
24	Chamar, Dhusia ,Jhusia, Jatava	Sr. No. Name of Scheduled Tribes	
25	Chero (excluding Sonbhadra and Varanasi district)	1	Bhotia
		2	Buksa
26	Dabgar	3	Jaunsari
27	Dhangar	4	Raji
28	Dhanuk	5	Tharu
29	Dharkar	6	Gond(Dhuria, Nayak, Ojha, Pathari, and Raj Gond as its synonyms)(in district of Maharajganj, Siddharth Nagar, Basti, Gorakhpur Deoria, Mau, Azamgarh, Jaunpur, Ballia, Ghazipur, Varanasi, Mirzapur and Sonbhadra)
30	Dhobi	7	Kharwar, Khairwar (in district of Deoria, Balia, Ghazipur,
31	Dom	8	Saharya (in the district Lalitpur)
32	Domar	9	Parahiya (in district of Sonbhadra)
33	Dusadh	10	Baiga (in district of Sonbhadra)
34	Gharami	11	Pankha, Panika (in the district of Sonbhadra and Mirzapur)
35	Ghasiya	12	Agariya (in district of Sonbhadra)
36	Gond (excluding Mahrajganj, Siddharth Nagar, Basti, Gorakhpur Deoria, Mau, Azamgarh, Jaunpur, Ballia, Ghazipur, Varanasi, Mirzapur and Sonbhadra districts)	13	Patari (in district of Sonbhadra)
37	Gual	14	Chero (in the district of Sonbhadra and Varanasi)
38	Habura	15	Bhuiya, Bhuinya(in the district of Sonbhadra)
39	Hari		
40	Hela		
41	Kalabaz		
42	Kanjar		
43	Kapariya		
44	Karwal		

Language and Mother tongue: As per the census concept, each language is a group of mother tongues. The census questionnaire collects information on the mother tongue of each person. Mother tongue is the language spoken in childhood by the person's mother to the person. If the mother died in infancy, the language mainly spoken in the person's home in childhood will be the mother tongue. In the case of infants and deaf mutes, the language usually spoken by the mother is considered as mother tongue. It is not necessary that the language spoken as mother tongue should have a script. The mother tongues returned by the respondents in census are classified and grouped under appropriate languages according to their linguistic characteristics.

Literate: A person aged 7 years and above who can both read and write with understanding in any language is taken as literate. A person who can only read but cannot write is not literate. It is not necessary that to be considered as literate, a person should have received any formal education or passed any minimum educational standard. Literacy could have been achieved through adult literacy classes or through any non-formal educational system. People who are blind and can read in Braille are treated as literates.

Literacy rate: Literacy rate of the population is defined as the percentage of literates in the age-group seven years and above. For different age-groups the percentage of literates in that age-group gives the literacy rate.

Educational level: The highest level of education a person has completed.

Work: Work is defined as participation in any economically productive activity with or without compensation, wages or profit. Such participation may be physical and/or mental in nature. Work involves not only actual work but also includes effective supervision and direction of work. It even includes part time help or unpaid work on farm, family enterprise or in any other economic activity. All persons engaged in 'work' as defined above are workers. The main point to note is that the activity should be economically productive. Reference period for determining a person as worker and non-worker is one year preceding the date of enumeration.

Main worker: A person who has worked for major part of the reference period (i.e. six months or more during the last one year preceding the date of enumeration) in any economically productive activity is termed as 'Main worker'.

Marginal worker: A person who worked for 3 months or less but less than six months of the reference period (i.e. in the last one year preceding the date of enumeration) in any economic activity is termed as 'Marginal worker'.

Non-worker: A person who has not worked at all in any economically productive activity during the reference period (i.e. last one year preceding the date of enumeration) is termed as 'Non worker'.

Cultivator: For purposes of the Census, a person is classified as cultivator if he or she is engaged in cultivation of land owned or from government or from private persons or institutions for payment in money, kind or share. Cultivation also includes effective supervision or direction in cultivation. Cultivation involves ploughing, sowing, harvesting and production of cereals and millet crops such as wheat, paddy, jowar, bajra, ragi, etc., and other crops such as sugarcane, tobacco, ground-nuts, tapioca, etc., and pulses, raw jute and kindred fiber crop, cotton, cinchona and other medicinal plants, fruit growing, vegetable growing or keeping orchards or groves, etc. Cultivation does not include the plantation crops like– tea, coffee, rubber, coconut and betel nuts (areca). The workers engaged in Plantation crops are recorded under “other workers”.

Agricultural labourer: A person who works on another person’s land for wages in cash or kind or share is regarded as an agricultural labourer. She/he has no risk in the cultivation, but merely works on another person’s land for wages. An agricultural labourer has no right of lease or contract on land on which she/he works.

Household industry worker: Household industry is defined as an industry conducted by one or more members of the household at home or within the village in rural areas and only within the precincts of the house where the household lives in urban areas. The larger proportion of workers in household industry should consist of members of the household. The industry should not be run on the scale of a registered factory which would qualify or has to be registered under the Indian Factories Act and should be engaged in manufacturing, processing, servicing and repairs of goods. The activity relate to production, processing, servicing, repairing or making and selling of goods. It does not include professions such as a pleader, Doctor, Musician, Dancer, Waterman, Astrologer, Dhobi, Barber, etc. or merely trade or business, even if such professions, trade or services are run at home by members of the household.

Other worker: A person, who has been engaged in some economic activity during the last year of reference period but not as a cultivator or agricultural labourer or worker in Household Industry. The type of workers that come under this category include all government servants, municipal employees, teachers, factory workers, plantation workers, those engaged in trade, commerce, business, transport, banking, mining, construction, political or social work, priests, entertainment artists, etc. In fact, all those workers other than cultivators or agricultural labourers or household industry workers are ‘Other Workers’.

Work participation rate: Percentage of Workers (Main + Marginal) to total population.

Population density: Population density is the number of persons inhabited per square kilometer of the area.

Age: Age is measured in terms of the completed number of years.

Sex Ratio: Number of females per 1,000 males in a population.

(VI) NON-CENSUS CONCEPTS

Civic status of urban units: Civic Status of a town/city is determined on the basis of Civic Administrative Authority of the town e.g., Municipal Corporation / Corporation, Municipal Committee / Municipal council, Municipality etc.

Size class of U.A./town: Size-class of U.A./Town is based on the population size of the U.A./City/Town.

U.A.s/Towns with 100,000 and above population are classified as Class I U.A.s/ Towns. Towns with 50,000 to 99,999 population are classified as Class II towns, 20,000 to 49,999 population are Class III towns, population with 10,000- 19,999 are Class IV towns, population with 5,000 and 9,999 are Class V towns and towns with less than 5,000 population are Class VI towns.

Slum area : The Slum Areas (Improvement and Clearance) Act, 1956, which was enacted by the Central Government defined slums as (a) Areas where buildings are in any respect unfit for human habitation; or (b) are by reasons of dilapidation, overcrowding, faulty arrangement and design of such buildings, narrowness or faulty arrangement of streets, lack of ventilation, light or sanitation facilities, or any combination of these factors, are detrimental to safety, health or morals.

Mega city : The concept of ‘Mega city’ is a recent phenomenon in the Urban Sociology and is defined in term of metropolitan city in the form of large size, problem of management of civic amenities and capacity to absorb the relatively high growth of population. Indian Census in 1991 treated the population size of 5 million and above as the cutoff point to identify a place as the mega city. Whereas, for the purpose of inclusion in Centrally Sponsored Scheme for Infrastructure Development in Mega cities the Ministry of Urban Affairs and employment, Department of Urban Development adopted the criteria of 4 million and above population as per 1991 Census for Mega Cities. In 2001 Census, cities with 10 millions and above population have been treated as Mega cities and the same criteria of population has been adopted in 2011 census.

Concepts used in VD and TD of DCHB:

1. Educational Amenities:-The type of different educational facilities available in the village is given in numbers. Both Government and private educational facilities / institutions are considered for this-purpose. If there are composite schools like Middle schools with Primary classes, or Secondary schools with middle classes, these are included in the number of Primary and Middle schools respectively. For example, if in a village there are two Primary schools and one Middle school with primary classes, the number of Primary schools in the village are given as three and that of Middle school as one even though there may be only three educational institutions. So also in case of Secondary schools. For better understanding, the distinctiveness of different types of schools is depicted hereunder:

1.1 Pre-primary (PP): Now-a-days, the children are sent to schools at a very early stage. Lot of pre-primary schools, private schools in particular, have come up in villages and towns. These may or may not be recognized by the competent authorities. Even many Secondary schools have classes starting from preprimary level. Pre-primary classes include Nursery, K.G., Pre-basic, Play school, etc.

1.2 Primary School (P): Schools providing education from Standard 1 and upward up to and inclusive of Standard V are classified as Primary Schools.

1.3 Middle School (M): Schools providing education from Standard VI and upward up to and inclusive of Standard VIII are classified as Middle Schools. A School with Class 1 to VIII is treated as two units, i.e. one Primary School and one Middle School.

1.4 Secondary School (S): Schools providing education from Standard IX and upwards up to and inclusive of Standard X are classified as Secondary Schools. A composite school with 1 to X standard is treated as three separate units and counted separately under the categories of Primary School, Middle School and Secondary School.

1.5 Senior Secondary School (SS): Schools and colleges that provide education for Standards XI and XII and first and second year of the Pre-University Course fall under this category. There are Senior Secondary Schools with Standard I and upwards up to Standard XII.

1.6. Degree College: (i) **Arts/Science/Commerce :** These are all educational institutions that provide post-PUC level education leading to University degree/diploma in any subject or combination of subjects and also post-graduate levels of education. The college offering courses in Arts, Science or Commerce either separately or in combination are covered under this category.

(ii) **Engineering College (E):** It is a graduate/post-graduate degree college providing Bachelor of Engineering (BE) or Bachelor of Technology (B. Tech.) or post-graduate engineering degrees like M.Tech.

(iii) **Medical Colleges:** These are graduate/post-graduate degree colleges providing MBBS or equivalent degree in alternative medicine like Ayurveda, Unani, Homeopathy etc. or post-graduate medical degrees like M.D or equivalent in the above branches of medicine.

1.7. Management College/ Institute (MI): It offers courses like Diploma in Management, Post-Graduate Diploma in Management, Masters of Business Administration (MBA) and specializations in different disciplines of Management like Marketing, Human Resources Development (HRD) etc.

1.8. Polytechnic (Pt): An Institution providing certificate/diploma (not equivalent to degree) in any technical subject like engineering, vocational courses like embroidery, fashion designing etc. It may be both Government and Private.

1.9. Vocational School/ITI: It is a vocational training institute imparting trainings in specific fields acquiring necessary skill, which will make the trainees employable or create them opportunities of self-employment. Trainings offered by Industrial Training Institutes (ITI) fall under this category.

1.10. Non-formal Education/Training Centre (NFTC): Non-vocational education centers, established by the Central and State Governments provide educational facilities to the interested persons irrespective of educational qualification, and age. These education centers are open to all.

1.11. Special School for Disabled: There are Government and Government recognized institutions/organizations engaged for providing education to different groups of disabled persons.

2. Medical Facilities: 2.1 Hospital-Allopathic and Hospital-Alternative medicine: A hospital is an Institution, where sick or injured are given medical or surgical care. Bed strength differs from hospital to hospital ranging from 31 to 500 depending upon whether these are sub-district, sub-divisional or district hospitals. If there is hospitals providing facilities under different systems of medicines such as, Allopathy, Ayurveda, Unani and Homeopathy etc., these details are given separately.

(a) Allopathy: The system of medical practice, which treats disease by the use of remedies which produce effects different from those produced by the disease under treatment.

(b) Ayurveda: Ayurveda means 'Science of life'. The philosophy of Ayurveda is based on the theory of Pancha Mahabhootas (Five elements) of which all the objects and living bodies are composed of. The combination of these five elements are represented in the form of Tridosha: Vata, Pitta and Kapha. These three 'doshas' are physiological entities of living beings. Ayurveda developed into eight distinct specialities, i.e., Internal Medicine, Pediatrics, Psychiatry, Eye and ENT, Surgery, Toxicology, Geriatrics and Science of virility. Two types of treatments, Preventive and Curative, are given in Ayurveda.

(c) Unani: Treatment of Unani consists of three components, namely, preventive, promotive and curative. Unani system of medicine has been found to be efficacious in conditions like Rheumatic Arthritis, Jaundice, Filarisis, Eczema, Sinusitis and Bronchial Asthma. For the prevention of the disease and promotion of health, the Unani System emphasizes six essentials: pure air, food and water, physical movement and rest, psychic movement and rest, sleep and wakefulness and retention of useful materials and evacuation of waste materials from the body.

(d) Homoeopathy: Treatment in Homoeopathy, which is holistic in nature, focuses on an individual's response to a specific environment. Homoeopathic medicines are prepared mainly from natural substances such as plant products, minerals and animal sources. Homoeopathic medicines do not have any toxic, poisonous or side effects. Homoeopathic treatment is economical as well and has a very broad public acceptance.

2.2 Community Health Centre (CHC): Community Health Centres are designed to provide referral health care for cases from PHC and those in need of specialist health care approaching the CHC directly. 4 PHCs are included under each CHC thus catering approximately 80,000 populations in tribal/hilly areas and 1, 20,000 populations for plain areas. CHC is a 30- bedded hospital providing specialist care in Medicine, Obstetrics and Gynaecology, Surgery and Paediatrics.

2.3 Primary Health Centre (PHC): A Primary Health Centre is the first contact point between a village community and the Government medical officer. A PHC covers a population of 20,000 in hilly, tribal or difficult areas and 30,000 populations in plain areas with 4-6 indoor/observation beds. It acts as a referral unit for 6 sub-centres. It has a medical officer and para medical staff.

2.4 Primary Health Sub- Centre (PHS): A Primary Health Sub-centre is the first contact point between the primary health care system and the community. As per the population norms, one PHS is established for every 5,000 population in plain areas and 3,000 population in hilly/ tribal/ desert areas. Each PHS has a sanctioned strength of one male and one female health worker.

2.5 Maternity and Child Welfare Centre (MCW): It provides pre-natal and post-natal services for both mother and child. The services include regular check-up of pregnant women, giving folic tablets, counseling, delivery, immunization of children with check-up etc.

2.6 TB Clinic (TBC): The diagnosis and treatment of TB are functions of the general health services and hence it is a part and parcel of Primary Health Care. Specialized units such as the District Tuberculosis Centre (DTC) act as referral centres. TB clinics are established by the Government of India under the National Tuberculosis Control Programme and implemented through a network of DTC. The DTC is the nodal point for TB control activities in the district and it also functions as a specialized

referral centre. The functions of sub-district level Tuberculosis Unit (TU) are implementation, monitoring and supervision of TB control activities in its designated geographical areas.

2.7 Health Centre: Clinic where medicine and medical supplies are dispensed. It has no in-patient facility. A clinic (or an outpatient clinic) is a small private or public health facility that is devoted to the care of outpatients, often in a community, in contrast to larger hospitals, which also treat inpatients.

2.8 Dispensary: Place where patients are treated and medicines provided but with no in-patient facility. Immunizations, MCH Services and sometimes pathological tests are carried out here. It may be of allopathic or any alternative medicine.

2.9 Veterinary Hospital: Mostly run by the State Government or local body for treatment and preventive measures against diseases of domestic animals like cows, buffaloes etc in rural areas.

2.10 Mobile Health Clinic: These are Mobile vans well equipped with a range of health services to villages located far away from the CHCs, PHCs or any public health sources. The vans visit villages on designated days to deliver the health care services. The services generally offered are OPD, ante-natal and post-natal, B.P. examination, X-ray, ECG, Immunization, First Aid etc.

2.11 Family Welfare Centre: Check-up and counseling is provided to the pregnant and married women regarding small family norm and devices for having a small family. Temporary and permanent contraceptive devices are provided here.

2.12 Nursing Home: A nursing home is a long –term care facility licensed by the state that offers 24-hour room and board and health care services including basic and skilled nursing care, rehabilitation and a full range of other therapies., treatments and programs to old and sick people. The difference between a hospital and a nursing home is that a nursing home gives importance to convalescence from a disease while a hospital gives medical treatment for the disease.

2.13 Medicine Shop: A shop which sells drugs and medicines of any system of medicine viz. allopathic, homeopathic, ayurvedic or unani medicines, is considered as a medicine shop. Sometimes some shops and Paan shops also keep ordinary medicines, like Crocin, Burnol etc. These shops are not taken as medicine shops.

3. Drinking water: The following are the main source of drinking water facility (ies) available in the village.

3.1 Tap Water-treated: This source of drinking water refers to a source of drinking water which is provided to the villagers through pipes within their premises or to the villagers through common taps (public taps/community water points) by the Government departments, local bodies, panchayats, public or private estate agencies, etc. after treatment. Such a source is treated as ‘Tap water from treated source’.

3.2 Tap Water-un-treated: If the villagers are drawing drinking water through pipes either directly from a well or bore well or after pumping the well or tube well water, or the water is supplied through pipes to the households of the village or through public taps without treatment. Such a source is treated as ‘Tap water from un-treated source’.

3.3 Covered Well (CW): A well that is (1) covered on sides from run-off water (i.e., excess water from rain, snowmelt or other sources flows over the land) through a wall lining or casting that is raised

above ground level on a platform that diverts spilled water away from the well and (2) covered so that bird droppings and animals cannot fall down the hole. It is considered as covered well.

3.4 Un-covered Well (UW): A well which is (1) un-covered on sides from runoff water, (2) un-covered from bird droppings and animals; or (3) both.

3.5 Hand Pump (HP): Hand pump means where ground water is taken out manually by operating a hand pump.

3.6 Tube Well / Borehole (TW): Tube well denotes the ground water source from where ground water is taken out through electrical or diesel pump. Spring, River/Canal, Tank/Pond/Lark are self explanatory.

4. Community Toilet Complex : Community Toilet may be constructed and maintained by Gram Panchayats or Private NGOs like Sulabh Sauchalaya or likes.

5. Rural Sanitary Mart or Sanitary Hardware Outlet (RSM): It is an outlet dealing with the materials, hardware and designs required for the construction of not only sanitary latrines but other sanitary facilities such as compost pit, washing platform and other sanitation and hygiene accessories required for individuals, households and the environment in the rural areas.

6. Community bio-gas or recycle of waste for productive use: Many of the solid wastes having economic values but put for disposal can be recycled for reuse. For example, food, cow dung, leaves, vegetable, paper, wood, plastics, old cloth etc. However, some of the wastes are not recyclable. These are carbon paper, thermo coal etc. When recyclable solid wastes is subjected to decomposition, bio-gas could be produced under favourable conditions. These systems of recycling may be there at the village level organized by Gram Panchayats with technical support from Governments or non-government organizations.

7. Communication and transport Facilities: **7.1 Post Office (PO):** Self-explanatory. **7.2 Sub-Post Office (SPO):** Sub-post office includes Extra Departmental Post Offices and those providing franchise postal services and also part time services in lieu of some honorarium. The limited postal services include sale of stamps, receipt of letters and money orders and also distribution of letters.

7.3 Post & Telegraph Office (PTO): Telegraph office is set up by the Government to enable people to send or receive telegrams. If the phonogram facility is available (though the Telegraph office may not be equipped with Morse Code Transmitters), the village is considered to be having telegraph facility.

7.4 Telephones (landlines): If the village is having the Public Call Office (PCO) either run by the Post Office or by individuals or by a private shop, then the village is considered to be having telephone facility.

7.5 Public Call Office (PCO)/Mobile PCO: Self explanatory. **7.6 Mobile Phone Coverage:** Mobile phones are now very common particularly in urban areas. Some villages by virtue of being in close proximity to the urban areas also enjoy the benefits of the mobile phone services. Even if a few villagers avail the services of mobile phones, then the village is considered to be having access to mobile phone.

7.7 Internet Cafes/Common Service Centres (CSC): If the village is having the facility of Cyber Cafes or shops owned by private individuals providing the facility of surfing of the internet, then the village is considered to be having access to internet/cyber cafe facility. Government of India

formulated the scheme of CSC with the vision of providing all government services in an integrated manner at the door step of the citizen at an affordable cost even in the remotest corners of the country through a combination of it based as well as non-IT based services.

7.8 National Highway (NH): These are main highways running through the length and breadth of the country. Each NH is numbered like NH-1, NH-2 for easy identification.

7.9 State Highway (SH): These are roads of a state linking district headquarters and important cities within a State and connecting them with NHs or Highways of the neighboring States.

7.10 Major District Roads (MDR): These are important roads within a district, serving areas of production and markets and connecting these with each other or with the main Highways.

7.11 Other District Roads (ODR): These are roads serving rural areas of production and providing them with outlet to market centres, taluka headquarters, block development head quarters or other main roads.

7.12 Village Road: The approach to village refers to the state of road etc., leading to the village. This is to see whether the village is approachable both in fair and foul weather, and whether it is inaccessible only for some time in the year.

7.13. Black-Topped (Pucca) Road (BTR): A road provided with a bituminous surfacing.

7.14 Gravel (Kuchha) Road (GR): A road constructed using well compacted crushed rock or gravel material (coarse sand, small stones), which is fairly resilient and does not become slippery when wet.

7.15 Water Bound Macadam (WBM): This is the road layer made of crushed or broken mixture of sand and rock fragments mechanically interlocked by rolling and voids filled with screening and binding material with the assistance of water.

7.16 Foot Path (FP): A trodden path for the use by pedestrians and in some cases bicycles. The Foot Paths are not suitable for vehicular traffic except bicycles in some cases. Most of the interior/forest villages are connected by Foot Paths.

8. Banks and Credit Societies: - Banking facility means a place where a person can operate a bank account. **8.1 Commercial Bank (CB):** These may be banks wholly owned by the Government of India. or by Indian or Foreign Companies. **8.2 Cooperative Banks (Coop. B):** A co-operative bank is a financial entity which belongs to its members, who are at the same time the owners and the customers of their bank. Cooperative banks are often created by persons belonging to the some local or professional community or sharing a common interest. These banks are registered under the Cooperative Societies Act. The cooperative banks are regulated by RBI and are covered by the Banking Regulations Act, 1949. **8.3 Agricultural Credit Society (ACS):** Major objectives of the ACS are to supply agricultural credit to meet the requirements of funds for agricultural production, the distribution of essential consumer commodities, the provision of storage and marketing facilities and for light agricultural implements and machinery. **8.4 Non-Agricultural Credit Society (NCS):** These societies include consumer cooperative societies and also credit cooperative societies of certain categories of persons like teachers, health workers, etc.

9. Miscellaneous Facilities: **9.1 Self-help Group (SHG):** Self-Help Groups are groups of between 10-25 women created by either NGOs or under the SGSY (Swarnjayanti Gram Swarozgar Yojana) for the purposes of meeting local credit needs. They are sometimes called Mahila Mandals in villages.

9.2. Public Distribution System (PDS) shop: The shops through which some essential commodities are sold by the government at subsidized rates. They may also be known as ration shops and control shops.

9.3. Mandis/Regular Market: These are those clusters of shops with or without fixed premises which are open on at least six days a week and opens at least from morning hours to dusk.

9.4. Weekly *Haat*: These are those clusters of shops with or without fixed premises which are open once a week.

9.5. Agricultural Marketing Society: It is a common platform to analyse the issues among all the individuals and institutions in the field of agricultural marketing.

9.6. Nutrition Centre: Integrated Child Development Services (ICDS): The Integrated Child Development Services (ICDS) Scheme set up by the Government of India with the objective of providing following package of services to the children under 6 years and pregnant and lactating mothers in villages such as; Immunization, Health Check-up, Referral Services, Pre-school Non-formal Education and Nutrition & Health Education.

9.7. Anganwadi Centre: Each centre under the ICDS scheme is run by an Anganwadi Worker. One Anganwadi worker is appointed for specified population of the village. They are basically local women. They are assisted by Anganwadi helper. They provide pre-school non-formal education at the Centre and provide food to the children.

9.8. Accredited Social Health Activist (ASHA): ASHA is a health activist in the community who will create awareness on health and its social determinants and mobilize the community towards local health planning and increased utilization and accountability of the existing health services. She would be a promoter of good health practices. She will also provide a minimum package of curative care as appropriate and feasible for that level and make timely referrals. She will act as a motivator of different types of health related activities. Unlike ANM, she will not be involved in any clinical activities like immunization.

9.9. Sports Club/Recreation Centre: Indoor and out-door games are arranged by the Club and activities like wrestling, Judo Karate etc. are also done there.

9.10. Cinema/Video Hall (CV): If regular cinema houses licensed by Government is available, then the town/village is considered to be having the facility of Cinema Hall. Video hall owners screen films in their own or hired premises.

9.11. Public Library: Books are kept there which can be accessed by the public on loan basis. These may be sponsored by Government or Local Body or Panchayat or any influential person. Free service or nominal charges are made for using the facility.

9.12. Public Reading Room: Here the public may read newspapers and magazines. These may be sponsored by Government or Local Body or Panchayat or any influential person.

9.13. Newspaper Supply: The availability of the Newspaper(s), both in English or vernacular, in the village is considered to having the said facility.

10. Availability of Electricity/Power. If power is actually available, whatever may be the form of its use, it is indicated affirmative. If the village is having electricity for domestic purposes and the residents are using the same for domestic use, then it is considered that domestic power supply is available. If the electricity authority has not given domestic supply to the households on their request and people are using unauthorized electricity either by stealthily or misuse the supply meant for agricultural or industrial purposes, then it is not considered as availability of electricity for domestic purposes. However, if the village goes out of power due to temporary technical problems such as, transformer failures, theft of electrical equipment, etc., it is considered that electricity is available. Supply of electricity is considered available even when there is a temporary ban on new domestic connections. Connections to residential houses, bungalows, clubs, hostels and hospitals run on non-commercial basis, charitable, educational and religious institutions are included in the domestic category.

10.1 Power Supply for domestic use: This category includes electricity used only for domestic consumption. **10.2 Power supply for agricultural use:** This category includes all electricity connections given to the farmers for conducting various agricultural activities including irrigation. **10.3 Power supply for commercial use:** This category includes electricity connections given for workshops, industries etc. or for any commercial purposes. **10.4 Power supply for all uses:** This category includes electricity connection is available for domestic use, agricultural use, and for any commercial purposes.

11. Land Use Pattern: The land use area of the villages is given in hectares. The land use pattern in the Village Directory conform to the pattern of classification of land use as recommended by the Ministry of Agriculture, Government of India. The Ministry has recommended the maintenance of records of land use pattern under the 9 categories as indicated in the Village Directory.

12. System of drainage : Generally, by drainage system, we mean the network of mains and branches of underground conduits for the conveyance of sewerage to the point of disposal. Sewers that carry only household and industrial wastage are called separate sewers; those that carry storm water from roofs, streets and other surfaces are known as storm water drains, while those carrying both sewage and storm water are called combined sewers. However, in towns, which are not provided with such underground sewerage system, it is mentioned whether it has open drainage system. There may be possibility of the town having both closed as well as open drainage systems.

13. Type of latrines: The data on various types of latrines both public and private together are collected. The three types of latrines considered here are, Pit Latrine, Flush/Pour Flush Latrine and Service Latrine. **(i) Pit System:** The latrines are attached to the pit that is dug into the ground for the reception of night soil, are reckoned as pit latrine. **(ii) Flush/pour flush:** A flush latrine uses a cistern or holding tank for flushing water and has a water seal, which is a U-shaped pipe, below the seat or squatting pan that prevents the passage of flies and odours. A pour flush latrine uses a water seal, but unlike a flush latrine, a pour flush latrine uses water poured by hand for flushing (no cistern is used). **(iii) Service:** Type of latrine from where night soil is removed manually by scavengers. All other types of latrines are covered under “Others” category.

14. Protected Water Supply- Source and capacity of Storage system: There are various sources of water supply and its storage system in the town.

14.1 Service Reservoir: A service reservoir is a water storage container that holds clean water after it has been treated in a water plant, and before it is piped to the end users. These containers are covered, and are designed to keep the water safe from contamination. Their main purpose is to provide a buffer within the water supply system so that water supplies can be maintained across periods of varying demand.

14.2 River Infiltration Gallery: Infiltration Galleries are capable of supplying large quantities of water, and are used where wells are unable to supply water needs, i.e. where an impermeable rock barrier affects well efficiency, Infiltration galleries are one or more horizontal screens placed adjacent to (on-shore), or directly underneath (bed-mounted), a surface water source.

14.3 Bore Well Pumping System: A bore well is a well of 6" to 12" in diameter drilled into the earth for retrieving water. The depth of a bore well can vary from 50 feet to 3000 feet. Water is pumped out to surface through electricity/generator.

14.4 Pressure Tank: Tank that is used to ensure consistent water pressure and for storage of water. Usually located in basement of house but sometimes (in older settings) located in well pit.

15. Road lighting (Points): Road lighting means the number of street lights that are maintained in the town.

16. Home Orphanage: Orphanage is the name to describe a **residential institution** devoted to the **care of orphans** – children whose parents are deceased or otherwise unable to care for them. Parents, and sometimes grandparents, are legally responsible for supporting children, but in the absence of these or other relatives willing to care for the children, they become a **ward of the state**, and orphanages are a way of providing for their care and housing.

17. Working women's hostel: These may be recognised or non-recognised by any public authority. The data on number of working women's hostels available in the town are collected with number of seats.

18. Old Age Home: There are two types of Old Age Homes in India. One is the "Free" type which cares for the destitute old people who have no one else to care for them. They are given shelter, food, clothing and medical care. The second type is the "Paid" home where care is provided for a fee. Nowadays, such "Retirement" homes have become very popular in India and they are well worth considering.

19. Stadium: A stadium is a place, or venue, for (mostly) outdoor **sports**, concerts or other events, consisting of a field or stage partly or completely surrounded by a structure designed to allow spectators to stand or sit and view the event.

20. Auditorium/Community Hall: These are the places where meetings, social functions etc. are organised.

(vii) 2011 Census finding**Population Distribution:**

The total population of the district is 34,05,559 in which 30,97,564 live in rural and rest 3,07,995 in urban parts. There are 7 tahsils in district namely Maharajganj, Tiloi, Rae Bareli, Lalganj, Dalmau, Unchahar, and Salon. The most populous tahsil is Rae Bareli followed by Lalganj, Dalmau is least populated tahsil. The urban population in the district is 9.04 percent. The proportion of urban population is maximum at 23.02 percent in Rae Bareli tahsil. There were 1773 revenue villages and among them 40 are un-inhabited. The total rural population of district is spread over 21 CD Blocks and 1733 inhabited villages. The most populous CD Block is Salon with a population of 2,22,894 but the maximum number of inhabited villages 149 are in Sareni CD Block. More than half of populated villages have a population in the size of 500 to 1999 and such villages form as high as 56.00 percent of total populated villages. Although the population density in the rural district is 573 highest proportion (66.7) of villages are with a population density range of 501 per square kilometre. Such villages contain as much as 76.6 percent of total rural population.

Size-class and status of towns:

In the total urban population of district Rae Bareli the highest population live in Rae Bareli NPP (1,91,316) and the next big town is Jais NPP with a population of 26,735. The above two are class I and III towns having the civic status of Nagar palika parishad {NPP}. Rest of 7 towns are Nagar Panchayat (N.P.) and out of which one town is class III, 4 towns are class IV, and 2 are class V towns, Maharajganj and Salon tahsil contains 2 towns, while 5 tahsils have one town each.

Population growth:

At the present territorial jurisdiction, the population of the district was 28,72,335 at 2201 Census and growing by 18.56 percent during the decade 2001-2011, it is 34,05,559 at 2011 Census. The decadal growth at 18.56 percent in the district has been at lower level than in the state at 20.20 percents.

Population Density:

The district has area of 4,609 square kilometre. The population density in the district is 623 while in the rural areas of the district the density is 573.

Sex-Ratio:

The sex-ratio in the district at 943 is way ahead to 912 at the state level. Indeed the sex-ratio at the district has all along been higher in the district as against to the state since 1901. As against to urban areas of the district the sex-ratio is higher in rural areas. Among tahsils, highest sex-ratio is in salon (970) and lowest in Rae Bareli (930). Among CD Blocks the sex-ratio is highest in Chhaton at 986 and lowest in Rahi at 925. Out of 1733 inhabited villages in the district there are 57.41 percent villages (with 58.63 percent of rural population) which are having a sex-ratio below 949. In the urban parts of the district the sex-ratio is 924 and highest of 973 is in salon (NP) and lowest of 914 in Rae Bareli (NP). The sex-ratio of population in the age-group 0-6 is 926 in the district. As against a sex-ratio of 928 in the age-group 0-6 of rural population of the district, it is highest at 957 in Bahadurpur Block and lowest at 894 in Khiron C.D. Block. It may be noted that out of 1733 inhabited villages in the district in over 15.93 percent of villages with 17.10 percent of rural population the sex-ratio in the

age-group 0-6 is between 1000-1099. As against the 0-6 age-group, sex-ratio of 928 in the rural area of the district is 909 in urban. Among towns this sex-ratio is highest at 1003 in Unchahar (NP) and lowest at 857 in Lalganj (NP).

Work Participation Rate:

In the total population of the district of Rae Bareli as much as 35.37 percent are workers and rest of 64.63 percent are non-workers. Among workers 18.94 percent are main workers and rest of 16.44 percent are marginal workers of total population. In absolute terms males outnumber females as main worker similar trend is also visible in marginal workers. The extent of main workers is highest at 21.40 percent in Rae Bareli tahsil and lowest at 16.90 percent in Unchahar tahsil. In case of marginal workers the percentage is highest in unchahar tahsil as 19.26 percent in comparison to only 12.90 percent in Rae Bareli tahsil. The extent of workers in rural parts and non-workers in urban parts is higher. In the district among workers 26.30 percent are cultivators and 26.49 percent other workers. 18.88 percent of female workers are engaged as cultivators.

Literacy:

In the district 67.25 percent population is literate. The literacy is 79.20 percent in urban areas and 66.04 percent in rural areas. The male literacy is high at 77.63 percent as against 56.29 percent female literacy, and therefore, the gap in male/female literacy rate is 21.34 percentage points. In rural areas among 21 CD Blocks, the highest literacy is at 76.91 percent in unchahar and lowest at 55.13 percent in Bahadurpur. The literacy among males in rural areas is 76.93 percent in comparison to 54.56 percent among females. The lowest female literacy of 43.37 percent is in Bahadurpur CD Block. The gap in male/female literacy rate is highest in Tiloi CD Block which is 25.42 percentage points. In 41.53 percent of villages covering also 48.87 percent of rural population the literacy range is 61 to 70. Among urbanites in the district, as much as 84.32 percent males are literates as against 73.30 percent females. The highest urban literacy is in Lalganj NP at 86.07 percent and lowest in Jais (NPP) at 62.42 percent. The maximum male literacy is also found in Lalganj (NP) at 91.20 percent and lowest at 69.80 percent in Jais (NPP). However, the highest female literacy is also in Lalganj at 80.50 percent and lowest at 54.54 percent in Jais (NPP). Still, the maximum gap in male/female literacy rate at 18.54 percentage points is found in Dalmau (NP). The literacy among Scheduled Castes is 55.87 percent, in the countryside it is 63.22 percent in towns. Whereas the literacy among scheduled tribes is 42.29 in rural areas and 52.38 percent in urban. Only 0.05 percent Scheduled Tribe population in rural areas and 0.11 percent in urban population Scheduled Tribes population are recorded in the district. There are 331 scheduled tribes recorded in the urban area of the district, of which maximum 234 persons residing in Rae Bareli (NPP).

(viii) Brief analysis of PCA data:

Primary Census Abstract gives data up to C.D. Block/UA/City/Town level for the country and state. It contains information relating to area (in sq km), number of occupied residential houses, number of households, total population, population in age-group 0-6, scheduled caste and scheduled tribe population with male-female break up along with main and marginal workers separately by sex. Both main and marginal workers have been further classified into four broad industrial categories viz., cultivators, agricultural laborers, household industry workers and other workers and presented along with non-workers by sex. The district throws up vivid picture of its population by varying parameters at the 2011 Census. Among few of the peculiar characteristics of the population is being highlighted here on the basis of the following inset tables.

TABLE 1: DECADAL CHANGE IN POPULATION OF SUB-DISTRICT BY RESIDENCE, 2001-2011

Serial number	Sub-district	Population						Percentage decadal variation 2001-2011			Percentage urban population	
		2001			2011			Total	Rural	Urban	2001	2011
		Total	Rural	Urban	Total	Rural	Urban					
1	2	3	4	5	6	7	8	9	10	11	12	13
1	Maharajganj	364944	347036	17908	433664	414470	19194	18.83	19.43	7.18	4.91	4.43
2	Tiloi	404188	379825	24363	502052	475317	26735	24.21	25.14	9.74	6.03	5.33
3	Rae Bareli	714790	545457	169333	831147	639831	191316	16.28	17.30	12.98	23.69	23.02
4	Lalganj	451367	430225	21142	521260	498136	23124	15.48	15.78	9.37	4.68	4.44
5	Dalmau	250626	241590	9036	292749	282766	9983	16.81	17.04	10.48	3.61	3.41
6	Unchahar	272001	262713	9288	324885	313852	11033	19.44	19.47	18.79	3.41	3.40
7	Salon	414419	391491	22928	499802	473192	26610	20.60	20.87	16.06	5.53	5.32
	District Total	2872335	2598337	273998	3405559	3097564	307995	18.56	19.21	12.41	9.54	9.04

The growth rate of the district for total, rural and urban areas and percentage of urban population to total population is given in table. The decadal growth rate of the district is 18.56 per cent during 2001-2011. The growth rates for rural and urban areas of the district are 19.21 and 12.41 per cent respectively. Out of the total population of the district 90.96 per cent lives in rural areas while 9.04 per cent lives in urban areas of the district. The proportion of urban population has slightly decreased during the decade from 9.54 per cent in 2001 to 9.04 per cent in 2011 in the district. The highest proportion of urban population is recorded in Rae Bareli (23.02 per cent) and lowest is registered in Unchahar (3.40 per cent) tahsil. Urban population is concentrated in Rae Bareli tahsil while in other tahsil the percentage is very low.

TABLE 2: NUMBER AND PERCENTAGE OF INHABITED VILLAGES IN SPECIFIED POPULATION SIZE RANGES WITH THE RELATED POPULATION, 2011

Serial number	District / C.D. block	Total number of inhabited villages	Total rural population			Number and percentage of villages	Population less than 200		Number and percentage of villages
			Persons	Males	Females		Males	Females	
			1	2	3	4	5	6	7
1	Bachhrawan	66	1,58,556	82,311	76,245	0 (0%)	0	0	2 (3%)
2	Shivgarh	62	1,16,851	60,558	56,293	4 (6%)	273	228	8 (13%)
3	Mahrajganj	75	1,39,063	71,737	67,326	2 (3%)	126	126	7 (9%)
4	Singhpur	74	1,96,256	1,00,670	95,586	0 (0%)	0	0	5 (7%)
5	Tiloi	83	1,54,083	78,553	75,530	2 (2%)	152	138	12 (14%)
6	Bahadurpur	41	1,24,978	64,229	60,749	1 (2%)	23	18	1 (2%)
7	Harchandpur	80	1,40,274	72,630	67,644	3 (4%)	104	104	4 (5%)
8	Amawan	85	1,31,866	68,300	63,566	3 (4%)	88	83	10 (12%)
9	Sataon	72	1,66,296	85,231	81,065	2 (3%)	93	89	9 (12%)
10	Rahi	103	2,01,395	1,04,619	96,776	3 (3%)	146	137	9 (9%)
11	Khiron	94	1,55,508	79,850	75,658	1 (1%)	21	16	12 (13%)
12	Sareni	149	1,79,687	93,000	86,687	14 (9%)	394	403	28 (19%)
13	Lalganj	90	1,62,941	84,313	78,628	3 (3%)	114	87	11 (12%)
14	Dalmau	123	1,78,617	91,522	87,095	3 (2%)	158	157	20 (16%)
15	Deenshah Gaura	70	1,04,149	53,811	50,338	5 (7%)	382	352	8 (11%)
16	Jagatpur	60	91,455	47,030	44,425	2 (3%)	169	136	5 (8%)
17	Rohniya	51	72,655	36,977	35,678	5 (10%)	326	311	15 (29%)
18	Unchahar	98	1,49,742	76,866	72,876	8 (8%)	404	367	16 (16%)
19	Dih	70	1,34,128	68,536	65,592	4 (6%)	233	233	10 (14%)
20	Chhatoh	58	1,16,170	58,490	57,680	0 (0%)	0	0	3 (5%)
21	Salon	129	2,22,894	1,13,216	1,09,678	2 (2%)	174	149	18 (14%)
	Districts (Rural) Total	1,733	30,97,564	15,92,449	15,05,115	67 (4%)	3,380	3,134	213 (12%)

Table-2 Cont.....

Table-2 Cont.....

Population 200-499		Number and percentage of villages	Population 500-999		Number and percentage of villages	Population 1000-1999		Number and percentage of villages
Males	Females		Males	Females		Males	Females	
11	12	13	14	15	16	17	18	19
374	356	14 (21 %)	5,428	5,044	21 (32 %)	16,254	15,093	22 (33 %)
1,579	1,441	9 (15 %)	3,905	3,561	17 (27 %)	13,251	12,414	22 (35 %)
1,397	1,335	19 (25 %)	7,249	6,821	20 (27 %)	14,852	13,920	24 (32 %)
970	901	9 (12 %)	3,404	3,105	23 (31 %)	17,651	16,600	28 (38 %)
2,444	2,290	14 (17 %)	5,321	4,991	21 (25 %)	15,060	14,403	31 (37 %)
167	160	5 (12 %)	1,877	1,821	13 (32 %)	10,773	10,263	14 (34 %)
789	768	22 (28 %)	8,217	7,560	30 (38 %)	22,530	20,894	18 (22 %)
1,872	1,776	25 (29 %)	9,907	9,296	30 (35 %)	23,018	21,328	13 (15 %)
1,679	1,590	16 (22 %)	6,124	6,022	22 (31 %)	15,956	15,432	11 (15 %)
1,742	1,633	27 (26 %)	10,396	9,570	35 (34 %)	26,176	24,569	24 (23 %)
2,479	2,326	26 (28 %)	9,648	9,079	32 (34 %)	22,336	21,055	19 (20 %)
5,464	5,322	38 (26 %)	12,917	11,868	42 (28 %)	30,742	28,795	26 (17 %)
1,905	1,708	21 (23 %)	8,353	7,992	30 (33 %)	22,436	21,259	19 (21 %)
3,588	3,435	36 (29 %)	13,708	13,252	39 (32 %)	25,682	24,265	20 (16 %)
1,626	1,441	19 (27 %)	7,854	7,245	22 (31 %)	17,108	16,078	14 (20 %)
922	825	19 (32 %)	7,136	6,726	22 (37 %)	15,412	14,745	10 (17 %)
2,761	2,655	11 (22 %)	3,775	3,665	12 (24 %)	9,002	8,595	6 (12 %)
3,155	2,967	30 (31 %)	11,203	10,785	26 (27 %)	18,815	18,247	13 (13 %)
1,664	1,616	21 (30 %)	8,187	7,862	17 (24 %)	12,701	11,999	12 (17 %)
653	670	14 (24 %)	5,039	4,963	22 (38 %)	15,704	15,511	17 (29 %)
3,331	3,216	32 (25 %)	11,967	11,727	37 (29 %)	25,893	25,081	32 (25 %)
40,561	38,431	427 (25 %)	1,61,615	1,52,955	533 (31 %)	3,91,352	3,70,546	395 (23 %)

Table-2 Cont.....

Population 2000-4999		Number and percentage of villages	Population 5000-9999		Number and percentage of villages	Population 10000 and above	
Males	Females		Males	Females		Males	Females
20	21	22	23	24	25	26	27
36,194	33,542	7 (11 %)	24,061	22,210	0 (0 %)	0	0
35,384	32,927	2 (3 %)	6,166	5,722	0 (0 %)	0	0
38,208	35,816	3 (4 %)	9,905	9,308	0 (0 %)	0	0
43,782	41,729	8 (11 %)	28,166	26,899	1 (1 %)	6,697	6,352
45,682	44,137	3 (4 %)	9,894	9,571	0 (0 %)	0	0
21,912	20,719	6 (15 %)	20,415	19,235	1 (2 %)	9,062	8,533
29,889	28,003	2 (2 %)	5,605	5,154	1 (1 %)	5,496	5,161
18,702	17,347	3 (4 %)	8,643	8,052	1 (1 %)	6,070	5,684
17,295	16,188	11 (15 %)	37,719	35,758	1 (1 %)	6,365	5,986
41,076	37,951	3 (3 %)	10,763	10,021	2 (2 %)	14,320	12,895
29,019	27,398	3 (3 %)	10,920	10,370	1 (1 %)	5,427	5,414
39,804	36,805	1 (1 %)	3,679	3,494	0 (0 %)	0	0
30,655	28,224	6 (7 %)	20,850	19,358	0 (0 %)	0	0
30,789	29,390	5 (4 %)	17,597	16,596	0 (0 %)	0	0
19,833	18,709	2 (3 %)	7,008	6,513	0 (0 %)	0	0
16,118	15,013	2 (3 %)	7,273	6,980	0 (0 %)	0	0
10,124	9,919	1 (2 %)	3,865	3,806	1 (2 %)	7,124	6,727
19,696	18,653	2 (2 %)	5,918	5,547	3 (3 %)	17,675	16,310
18,605	17,998	3 (4 %)	10,348	9,985	3 (4 %)	16,798	15,899
27,613	27,185	1 (2 %)	2,569	2,615	1 (2 %)	6,912	6,736
45,976	45,010	8 (6 %)	25,875	24,495	0 (0 %)	0	0
6,16,356	5,82,663	82 (5 %)	2,77,239	2,61,689	16 (1 %)	1,01,946	95,697

Table-2 gives C.D. block-wise population, number and percentage of villages falling in each range of population size of villages and number of males and females in each population range at C.D. block level in the district. Out of the 1733 inhabited villages, 67 villages (4 per cent) are small size villages with population below 200 persons. In the size of 200 to 499 persons there are 213 villages having 12 per cent villages of the district while in the size class of 500-999 population claims 427 villages with 25 per cent of the total villages in the district. 533 villages (31 per cent) are in the size class of 1,000-1,999 and 395 villages (23 per cent) are in the size class of 2,000-4,999. 82 villages in the district fall in the ranges of 5,000 to 9999 population. There are only 16 villages (1 per cent) which have population of 10,000 and above.

Table 3 : New Towns, Denitrified, Declassified and Merged Towns in 2001 Census

Name of town	
1	
(a) New	
(i) Statutory town	NIL
(ii) Census town	NIL
(b) Denotified	
(i) Statutory towns of 1991 census denotified and also did not satisfy the criteria to be treated as census towns.	NIL
(ii) Statutory towns of 1991 census denotified but identified as census towns based on demographic and economic criteria.	NIL
(iii) Census towns of 1991 census are notified as statutory town in 2001 census.	NIL
(c) Declassified	NIL
(d) Wholly merged with other town(s)	NIL

**Declassified means the census towns of 1991 census which failed to satisfy the demographic and economic criteria.*

During the decade 2001-2011, no new town has been added or declassified or merged with other town in the district.

TABLE – 4 SEX RATIO OF STATE AND DISTRICT 2001-2011

Year	UTTAR PRADESH			RAE BARELI		
	Total	Rural	Urban	Total	Rural	Urban
1901	938	941	916	1026	1028	997
1911	916	922	866	991	994	931
1921	908	918	834	972	976	880
1931	903	916	813	973	977	870
1941	907	922	824	975	979	892
1951	908	922	827	954	959	857
1961	907	921	817	965	968	868
1971	876	884	826	944	946	879
1981	882	889	850	941	948	854
1991	876	879	864	931	936	877
2001	898	904	876	951	955	914
2011	912	918	894	943	945	924

NOTE- SexRatio has been defined here as the numberof females per 1000 males

As per 2011 Census sex-ratio of 943 females per 1,000 males has been recorded in the district against the state average of 912. The sex-ratio of the district was significantly high as compared to the state average figures from 1901 to 2011 and remained above the state average figures during this period. The lowest sex ratio of 951 females per 1000 males were recorded in the district during 2001 against the state average of 898 females. It is also observed that the proportion of females in rural areas is higher than urban areas of the district.

Table 5: Sex ratio by Sub-district, 2011

Sr.No.	Name of Sub-district	Sex ratio		
		Total	Rural	Urban
1	2	3	4	5
1	Maharajganj	931	931	927
2	Tiloi	951	952	931
3	Rae Bareli	930	934	915
4	Lalganj	936	937	914
5	Dalmau	945	946	924
6	Unchahar	952	951	969
7	Salon	970	970	969
	District:Rae Bareli	943	945	924

The table-5 gives sex-ratios for total, rural and urban areas at sub-district level as per 2011 census. There are 943 females for every thousand males in Rae Bareli district. It becomes clear from the table that sex-ratio in rural areas is higher than that of urban areas. The sex-ratio among rural and urban population is 945 and 924 females respectively. The rural sex-ratio in the tahsils varies between 931 in Maharajganj tahsil and 936 females per 1,000 males in Lalganj tahsil. In urban areas the highest sex-ratio is recorded in Salon and unchahar (969) and the lowest is in Lalganj urban (914).

TABLE 6 : SEX RATIO BY CD BLOCKS, 2011

Serial number	Name of C D block	Sex ratio
1	2	3
1	Bachhrawan	926
2	Shivgarh	930
3	Mahrajganj	939
4	Singhpur	949
5	Tiloi	962
6	Bahadurpur	946
7	Harchandpur	931
8	Amawan	931
9	Sataon	951
10	Rahi	925
11	Khiron	948
12	Sareni	932
13	Lalganj	933
14	Dalmau	952
15	Deenshah Gaura	935
16	Jagatpur	945
17	Rohniya	965
18	Unchahar	948
19	Dih	957
20	Chhatoh	986
21	Salon	969
	District (Rural) Total	945

The table-6 presents C.D. block-wise sex-ratio for rural population in the district. The sex-ratio in rural areas of the district comes 945 females per 1,000 males, as a whole. Among the C.D. blocks the highest sex-ratio of 986 females is found in Chhatoh C.D. block and is followed by Salon (969) while the lowest of 925 is recorded in Rahi C.D. block. The sex-ratios of Sareni, Dalmau, Tiloi, Salon, Khiron, Sataon, Lalganj, Deenshah Gaura, Jagatpur, Rohniya, and Chhatoh C.D. block are higher than the district rural average of 945 females and in remaining blocks, this value is below the district average.

TABLE 7 : SEX RATIO OF RURAL POPULATION BY RANGES, 2011

Range of sex ratio for villages	Number of inhabited villages	Percentage of villages in each range	Population 2001	Percentage distribution of population
1	2	3	4	5
Less than 700	12	0.69	615	0.02
700-749	2	0.12	831	0.03
750-799	19	1.10	7662	0.25
800-849	66	3.81	53393	1.72
850-899	290	16.73	431297	13.92
900-949	583	33.64	1337419	43.18
950-999	429	24.75	856328	27.65
1000-1099	263	15.18	354749	11.45
1100+	69	3.98	55270	1.78
District Total	1733	100	3097564	100

Sex ratio (Rural) for District

945

Table 7 presents the distribution of villages by nine sex-ratio ranges based on 2011 Census. The maximum number of villages i.e.583 accounting for 33.64 per cent of the total villages having largest population of 43.18 per cent in the district, fall in the sex-ratio range of 900-949 females per 1,000 males. It is followed by the sex-ratio range of 950-999 which claims 429 villages (24.75 per cent) and 27.65 per cent population. The highest range of 1,100 and above claims 69 villages (3.98 per cent). This range shares 1.78 per cent rural population of the district while in the sex-ratio range of 1000-1099, there are 263 villages which is 15.18 per cent)of total villages. In remaining sex-ratio ranges of 850-899, 800-849, 750-799, 700-749 and less than 700 a small population is found, the number of villages are 290 (16.73 per cent), 66 (3.81 per cent), 19 (1.10 per cent) and 7 (0.12 per cent) respectively. In these ranges, the percentage of population is comparatively low. In the majority of villages the sex-ratio is significantly higher.

TABLE 8 : SEX RATIO OF URBAN AGGLOMERATIONS / TOWNS, 2011

Serial number	Name of U.A town	Urban status of town	Sex ratio
1	2	3	4
1	Bachhrawan	NP	934
2	Maharajanj	NP	915
3	Jais	NPP	931
4	Rae Bareli	NPP	915
5	Lalganj	NP	914
6	Dalmau	NP	924
7	Unchahar	NP	969
8	Parsadepur	NP	965
9	Salon	NP	973

Sex ratio (Urban) for the district

924

Table 8 gives the sex-ratio of towns. The sex-ratio in urban areas of the district comes to 924 females per 1,000 males as a whole. Among the 9 towns of the district the sex-ratio varies between 914 to 973. Salon N.P. has the highest sex-ratio (973), while Lalganj NP has the lowest sex-ratio of 914 females.

TABLE 9 : SEX RATIO OF POPULATION IN THE AGE GROUP 0-6 FOR SUB-DISTRICT, 2011

Serial number	Name of Sub-district	Total / Rural / Urban	Total population in 0-6 age group			Sex ratio for 0-6 age group
			Persons	Males	Females	
1	2	3	4	5	6	7
1	Maharajganj	Total	64204	33231	30973	932
		Rural	61899	32019	29880	933
		Urban	2305	1212	1093	902
2	Tiloi	Total	80779	41514	39265	946
		Rural	77200	39621	37579	948
		Urban	3579	1893	1686	891
3	Rae Bareli	Total	111348	58162	53186	914
		Rural	91208	47573	43635	917
		Urban	20140	10589	9551	902
4	Lalganj	Total	62710	33000	29710	900
		Rural	60320	31713	28607	902
		Urban	2390	1287	1103	857
5	Dalmau	Total	39813	20884	18929	906
		Rural	38623	20275	18348	905
		Urban	1190	609	581	954
6	Unchahar	Total	45694	23523	22171	943
		Rural	44262	22808	21454	941
		Urban	1432	715	717	1003
7	Salon	Total	77969	40187	37782	940
		Rural	74115	38215	35900	939
		Urban	3854	1972	1882	954
	District Total	Total	482517	250501	232016	926
		Rural	447627	232224	215403	928
		Urban	34890	18277	16613	909

Table 9 presents population of age-group 0-6 years and sex-ratio for total, rural and urban areas in respect of each tahsils of the district. Total population in age-group 0-6 is 482,517 persons comprising 250,501 males and 232,016 females. The total sex-ratio in this age-group works out to 926 females for every thousand males in the district. The proportion of females in rural areas is higher than that of urban areas. The sex-ratio in rural and urban areas comes to 928 and 909 respectively in this age-group. The rural sex-ratio in tahsil varies between 902 in Lalganj tahsil and 948 in Tiloi tahsil. The sex-ratio of Tiloi, Unchahar, and Salon are higher than the district rural average (928). Lalganj has lowest sex-ratio of 900 among the total population, as a whole. In urban areas, the highest sex-ratio is recorded in Unchahar urban (1003) and the lowest is found in Lalganj urban (857).

TABLE 10: SEX RATIO OF POPULATION IN THE AGE GROUP 0-6 FOR C.D. BLOCKS, 2011

Serial number	Name of C.D. block	Total population in 0-6 age group			Sex ratio for 0-6 age group
		Persons	Males	Females	
1	2	3	4	5	6
1	Bachhrawan	22781	11699	11082	947
2	Shivgarh	17867	9237	8630	934
3	Mahrajganj	21251	11083	10168	917
4	Singhpur	32062	16426	15636	952
5	Tiloi	24444	12620	11824	937
6	Bahadurpur	20694	10575	10119	957
7	Harchandpur	19951	10395	9556	919
8	Amawan	19283	10102	9181	909
9	Sataon	23135	12157	10978	903
10	Rahi	28839	14919	13920	933
11	Khiron	19567	10332	9235	894
12	Sareni	20935	10958	9977	910
13	Lalganj	19818	10423	9395	901
14	Dalmau	24366	12818	11548	901
15	Deenshah Gaura	14257	7457	6800	912
16	Jagatpur	12416	6412	6004	936
17	Rohniya	11170	5768	5402	937
18	Unchahar	20676	10628	10048	945
19	Dih	21181	11000	10181	926
20	Chhatoth	18887	9689	9198	949
21	Salon	34047	17526	16521	943
District (Rural) Total		447627	232224	215403	928

Table 10 gives C.D. block-wise sex-ratio of rural child population in the age-group 0-6 years in the district. The sex-ratio is 928 for the district (rural). The sex-ratio of C.D. block varies between 901 to 957. It is highest in Bahadurpur C.D. block i.e. 957 followed by 952 in Singhpur C.D. block and lowest 901 females is found in Lalganj and Dalmau C.D. block. The sex-ratio of Shivgarh, Singhpur, Tiloi, Bahadurpur, Harchandpur, Amawan, Rahi, Jagatpur, Rohniya, Unchahar, Dih, Salon C.D. blocks are higher than the district rural average (928) while in remaining blocks, it is below than the average of the district.

TABLE 11 : SEX RATIO OF RURAL POPULATION IN THE AGE GROUP 0-6 BY RANGES, 2011

Range of sex ratio for villages	Number of inhabited villages	Percentage distribution of villages	Population 2001	Percentage distribution of population
1	2	3	4	5
Less than 700	130	7.50	11139	2.49
700-749	68	3.92	8932	2.00
750-799	126	7.27	26114	5.83
800-849	203	11.71	49502	11.06
850-899	219	12.64	70790	15.81
900-949	249	14.37	95959	21.44
950-999	201	11.60	75767	16.93
1000-1099	276	15.93	76538	17.10
1100+	261	15.06	32886	7.35
District (Rural) Total	1733	100	447627	100
Sex ratio (Rural) for District		928		

Table 11 shows the distribution of villages in 9 sex-ratio ranges of the age-group 0-6 years as well as percentage of villages, total population and percentage of population of this age-group falling in each range of sex-ratio in the district. The maximum number of villages i.e. 276 (15.93 per cent) having population of 76,538 (17.10 per cent) in the district (rural) fall in the sex-ratio range of 1000-1099 females per 1,000 males in age of 0-6 years. It is followed by the sex-ratio range of 1100+ above which claims 261 villages (15.06 per cent) and 7.35 per cent population. Next to it 249 villages (14.37 per cent) are in the range of 900-949 with 21.44 per cent population. 219 villages (12.64 per cent) having 15.81 per cent population fall in sex-ratio range of 850-899. In remaining sex-ratio ranges of less than 700, 700-749, 750-799, 800-849 and 950-999 claim less number of villages and these are distributed as 130 (7.50 per cent), 68 (3.92 per cent), 126 (7.27 per cent), 203 (11.71 per cent) 201 (11.60 per cent) respectively.

TABLE12 : SEX RATIO OF POPULATION IN THE AGE GROUP 0-6 OF URBAN AGGLOMERATIONS / TOWNS, 2011

S.No.	Name of UA Town	Urban status of town	Total population in 0-6 age group			Sex ratio for 0-6 age group
			Persons	Males	Females	
1	2	3	4	5	6	7
1	Bachhrawan	NP	1434	759	675	889
2	Maharajganj	NP	871	453	418	923
3	Jais	NPP	3579	1893	1686	891
4	Rae Bareli	NPP	20140	10589	9551	902
5	Lalganj	NP	2390	1287	1103	857
6	Dalmau	NP	1190	609	581	954
7	Unchahar	NP	1432	715	717	1003
8	Parsadepur	NP	1795	926	869	938
9	Salon	NP	2059	1046	1013	968
District(Urban) Total			34890	18277	16613	909

Table 12 shows sex ratio of population in the age group 0-6 of urban agglomerations/towns 2011. In urban area of the district Rae Bareli total population in age group of 0-6 is 34,890 in which 18,277 are males and 16,613 females and sex ratio of the urban areas of the district is 909. Among towns sex ratio in age group 0-6 varies from 857 in Lalganj town to 1003 in Unchahar N.P. In Maharajganj (N.P), Jais (N.P), Dalmau (N.P), Parsadepur (N.P) and Salon (N.P), towns, sex ratio is more than the district average. Among 9 towns Rae Bareli (NPP) has highest population.

TABLE 13 : NUMBER AND PERCENTAGE OF SCHEDULED CASTE AND SCHEDULED TRIBES POPULATION IN SUB-DISTRICT, 2011

Serial number	Name of Sub-district	Total / Rural / Urban	Total population	Total Scheduled Castes population	Total Scheduled Tribes population	Percentage of Scheduled Castes population to total population	Percentage of Scheduled Tribes population to total population
1	2	3	4	5	6	7	8
1	Maharajganj	Total	433664	165546	155	38.17	0.04
		Rural	414470	161537	155	38.97	0.04
		Urban	19194	4009	0	20.89	0
2	Tiloi	Total	502052	142363	138	28.36	0.03
		Rural	475317	136781	138	28.78	0.03
		Urban	26735	5582	0	20.88	0
3	Rae Bareli	Total	831147	224688	607	27.03	0.07
		Rural	639831	196941	373	30.78	0.06
		Urban	191316	27747	234	14.5	0.12
4	Lalganj	Total	521260	153408	504	29.43	0.1
		Rural	498136	149991	477	30.11	0.1
		Urban	23124	3417	27	14.78	0.12
5	Dalmau	Total	292749	90187	146	30.81	0.05
		Rural	282766	88736	131	31.38	0.05
		Urban	9983	1451	15	14.53	0.15
6	Unchahar	Total	324885	96360	105	29.66	0.03
		Rural	313852	95869	105	30.55	0.03
		Urban	11033	491	0	4.45	0
7	Salon	Total	499802	157815	101	31.58	0.02
		Rural	473192	154565	46	32.66	0.01
		Urban	26610	3250	55	12.21	0.21
District Total		Total	3405559	1030367	1756	30.26	0.05
		Rural	3097564	984420	1425	31.78	0.05
		Urban	307995	45947	331	14.92	0.11

Table 13 depicts the distribution of Scheduled Castes and Scheduled Tribes population as well as their percentage to total population at tahsil level in rural and urban areas of the district. Of the 3,405,559 total population of the district, 30.26 per cent of the total population belong to the Scheduled Castes and 0.05 per cent to Scheduled Tribes. The percentage of Scheduled Castes population constitutes 31.78 per cent in rural population and 14.92 per cent in urban population of the district. The highest percentage of total Scheduled Castes population is recorded in Maharajganj tahsil (38.17) while the lowest is found in Rae Bareli tahsil (27.03). The proportion of Scheduled Tribes population is 0.05 with 0.11 per cent in rural and zero per cent in urban areas respectively. Scheduled Tribes population in the district is mainly concentrated in tehsil of Lalganj (0.1 per cent), Dalmau (0.05 per cent) and Unchahar (0.03 per cent).

TABLE 14 : NUMBER AND PERCENTAGE OF SCHEDULED CASTES AND SCHEDULED TRIBES POPULATION IN C.D. BLOCKS, 2011

Serial number	Name of C.D. block	Total population	Total Scheduled Castes population	Total Scheduled Tribes population	Percentage of Scheduled Castes population to total population	Percentage of Scheduled Tribes population to total population
1	2	3	4	5	6	7
1	Bachhrawan	158556	69354	41	43.74	0.03
2	Shivgarh	116851	44933	39	38.45	0.03
3	Mahrajganj	139063	47250	75	33.98	0.05
4	Singhpur	196256	58565	54	29.84	0.03
5	Tiloi	154083	41000	64	26.61	0.04
6	Bahadurpur	124978	37216	20	29.78	0.02
7	Harchandpur	140274	49209	37	35.08	0.03
8	Amawan	131866	40639	16	30.82	0.01
9	Sataon	166296	49643	283	29.85	0.17
10	Rahi	201395	57450	37	28.53	0.02
11	Khiron	155508	46233	221	29.73	0.14
12	Sareni	179687	54863	18	30.53	0.01
13	Lalganj	162941	48895	238	30.01	0.15
14	Dalmau	178617	57329	87	32.1	0.05
15	Deenshah Gaura	104149	31407	44	30.16	0.04
16	Jagatpur	91455	25622	66	28.02	0.07
17	Rohniya	72655	24009	1	33.05	0
18	Unchahar	149742	46238	38	30.88	0.03
19	Dih	134128	46310	20	34.53	0.01
20	Chhatoh	116170	39929	7	34.37	0.01
21	Salon	222894	68326	19	30.65	0.01
	District (Rural) Total	3097564	984420	1425	31.78	0.05

Table 14 shows distribution of Scheduled Castes and Scheduled Tribes population in each C.D. block of the district. 31.78 per cent of rural population of the district belongs to Scheduled Castes and 0.05 per cent to Scheduled Tribes. At C.D. block level, Scheduled Castes population varies between 43.74 per cent in Bachhrawan and 26.61 per cent in Tiloi C.D. block.. The other C.D. block containing the high percentage of Scheduled Castes are Shivgarh (38.45), Maharajganj (33.98), Harchandpur (35.08), Chhatoh (34.37), Dalmau (32.1) and Salon (30.65). The highest proportion of 0.17 per cent Scheduled Tribes population is counted in Sataon C.D. block and is followed by Lalganj (0.15), Khiron (0.14) C.D. block. The lowest percentage of Scheduled Tribes is recorded in Amawan, Dih, Chhatoh, Salon, Sareni (0.01) percent. The Scheduled Tribes population in the district is mainly concentrated in Khiron, Unchahar and Dalmau C.D. blocks.

TABLE 15 : PROPORTION OF SCHEDULED CASTES POPULATION TO TOTAL POPULATION IN VILLAGES, 2011

Percentage range of Scheduled Castes population to total population	Number of villages	Percentage	Scheduled Castes Population	Percentage
1	2	3	4	5
Nil	49	2.83	0	0.00
Less than 5	25	1.44	456	0.05
5-10	47	2.71	3719	0.38
11-20	235	13.56	69298	7.04
21-30	452	26.08	276739	28.11
31-40	423	24.41	302725	30.75
41-50	277	15.98	199118	20.23
51-75	201	11.60	121424	12.33
76 and above	24	1.38	10941	1.11
District Total	1733	100.00	984420	100.00

Table 15 reflects the number of villages according to the proportion of Scheduled Castes population to their total population in different ranges of percentage at district level. 49 villages accounting for 2.83 per cent of total 1733 inhabited villages in the district do not have any Scheduled castes population. The proportion of Scheduled Castes population is less than 5 per cent in 25 villages (1.44 per cent). In 47 villages, it varies between 5-10 per cent. The range 11-20 and 21-30 per cent contains 235 and 452 villages respectively. Both these ranges together account for 39.64 per cent villages of the district. 201 villages fall in the range of 51-75. 24 villages are such where the proportion of Scheduled Castes is more than 76 per cent. These villages contain 1.11 per cent Scheduled Castes population of the district. The maximum of the 30.75 per cent of the Scheduled Castes population is covered by range of 31-40 per cent.

TABLE 16 : PROPORTION OF SCHEDULED TRIBES POPULATION TO TOTAL POPULATION IN VILLAGES, 2011

Percentage range of Scheduled Tribes population to total population	Number of villages	Percentage	Scheduled Tribes Population	Percentage
1	2	3	4	5
Nil	1616	93.25	0	0.00
Less than 5	114	6.58	1102	77.33
5-10	3	0.17	323	22.67
11-20	0	0.00	0	0.00
21-30	0	0.00	0	0.00
31-40	0	0.00	0	0.00
41-50	0	0.00	0	0.00
51-75	0	0.00	0	0.00
76 and above	0	0.00	0	0.00
District Total	1733	100.00	1425	100.00

Table 16 indicates the distribution of villages by percentage ranges of Scheduled Tribes population to total population in the villages. 0.17 per cent of rural population of the district belong to Scheduled Tribes. There are 1,616 (93.25 per cent) villages where none of Scheduled Tribes have been recorded in the district. 114 (6.58 per cent) villages have proportion of Scheduled Tribes population less than 5 per cent and remaining 3 (0.17 per cent) villages have 5 to 20 percent Scheduled Tribes population.

TABLE 17 : NUMBER AND PERCENTAGE OF SCHEDULED CASTES AND SCHEDULED TRIBES POPULATION IN URBAN AGGLOMERATIONS / TOWNS, 2011

Serial number	Name of UA Town	Total population	Total Scheduled Castes population	Total Scheduled Tribes population	Percentage of Scheduled Castes population to total population	Percentage of Scheduled Tribes population to total population
1	2	3	4	5	6	7
1	Bachhrawan (NP)	12521	3102	0	24.77	0
2	Maharajganj (NP)	6673	907	0	13.59	0
3	Jais (NPP)	26735	5582	0	20.88	0
4	Rae Bareli (NPP)	191316	27747	234	14.5	0.12
5	Lalganj (NP)	23124	3417	27	14.78	0.12
6	Dalmau (NP)	9983	1451	15	14.53	0.15
7	Unchahar (NP)	11033	491	0	4.45	0
8	Parsadepur (NP)	11853	2250	53	18.98	0.45
9	Salon (NP)	14757	1000	2	6.78	0.01
District(Urban) Total		307995	45947	331	14.92	0.11

Table 17 shows number and percentage of Scheduled Castes and Scheduled Tribes population recorded during 2011 Census in urban areas of the district. The table depicts that Scheduled Caste population in Bachhrawan N.P. and Parsadepur N.P. were 24.77 and 18.98 per cent respectively but low (6.78 per cent) in the Salon town. Scheduled Tribe population is negligible in the urban areas of the district. There is no Scheduled Tribe population in 4 towns.

TABLE 18 : SEX RATIO AMONG SCHEDULED CASTES AND SCHEDULED TRIBES IN C. D. BLOCKS, 2011

Serial number	Name of C D block	Scheduled Castes sex ratio	Scheduled Tribes sex ratio
1	2	3	4
1	Bachhrawan	927	1562
2	Shivgarh	935	950
3	Maharajganj	941	1206
4	Singhpur	955	2375
5	Tiloi	968	1462
6	Bahadurpur	950	1500
7	Harchandpur	945	1056
8	Amawan	947	778
9	Sataon	975	979
10	Rahi	954	1312
11	Khiron	966	873
12	Sareni	956	1000
13	Lalganj	939	845
14	Dalmau	979	1023
15	Deenshah Gaura	962	1588
16	Jagatpur	960	833
17	Rohniya	999	0
18	Unchahar	968	727
19	Dih	959	1222
20	Chhatoh	986	400
21	Salon	982	727
District (Rural) Total		958	1020

Table 18 shows sex-ratio among Scheduled Castes and Scheduled Tribes in each C.D. block of the district. The Scheduled Castes sex-ratio is 958 for district (rural). Among the C.D.blocks, the highest sex ratio of 999 females is found in Rohniya C.D. block and lowest of 927 females is recorded in Bachhrawan C.D. block. This table shows sex ratio of ST population in rural areas of the district is 1020. The sex ratio in 6 CD blocks is below than the parity line while in 11 CD blocks it is above district average. The lower value of sex ratio of 727 females is recorded in Unchahar And Salon CD block. There are 1 CD blocks where there are no Scheduled Tribe population.

TABLE 19 : SEX RATIO AMONG SCHEDULED CASTES AND SCHEDULED TRIBES IN URBAN AGGLOMERATIONS/ TOWNS, 2011

Serial number	Name of U.A./Town	Scheduled Castes sex ratio	Scheduled Tribes sex ratio
1	2	3	4
1	Bachhrawan (NP)	955	0
2	Dalmau (NP)	945	667
3	Jais (NPP)	908	0
4	Lalganj (NP)	885	800
5	Maharajganj (NP)	866	0
6	Parsadepur (NP)	923	606
7	Rae Bareli (NPP)	910	1071
8	Salon (NP)	976	1000
9	Unchahar (NP)	896	0
Sex ratio (Urban) for the district		913	936

Table 19 shows sex-ratio among Scheduled Castes and Scheduled Tribes in urban agglomerations/towns 2011. Among 9 towns sex ratio of scheduled castes is highest in Salon (N.P.) town (976) and it is lowest in Maharajganj (NP) town (866). In Four towns sex ratio is zero among Scheduled Tribes population. It means ST female population is zero. In urban areas of the district Rae Bareli, sex ratio of SC and ST are 913 and 936 respectively.

TABLE 20 : NUMBER AND PERCENTAGE OF LITERATES AND ILLITERATES BY TAHSILS, 2011

Serial number	Name of Tahsil	Total / Rural / Urban	Number of literates and illiterates						Percentage of literates			Gap in male-female literacy rate
			Number of literates			Number of illiterates			Persons	Males	Females	
			Persons	Males	Females	Persons	Males	Females				
1	2	3	4	5	6	7	8	9	10	11	12	13
1	Maharajganj	Total	244886	146466	98420	188778	78099	110679	66.28	76.55	55.25	21.3
		Rural	231087	138794	92293	183383	75812	107571	65.54	76.02	54.3	21.72
		Urban	13799	7672	6127	5395	2287	3108	81.7	87.71	75.25	12.46
2	Tiloi	Total	252591	153816	98775	249461	103482	145979	59.96	71.28	48.07	23.21
		Rural	238138	145473	92665	237179	97979	139200	59.82	71.37	47.7	23.67
		Urban	14453	8343	6110	12282	5503	6779	62.42	69.8	54.54	15.26
3	Rae Bareli	Total	507346	296469	210877	323801	134214	189587	70.48	79.58	60.72	18.86
		Rural	368304	219878	148426	271527	110902	160625	67.13	77.64	55.92	21.72
		Urban	139042	76591	62451	52274	23312	28962	81.23	85.75	76.29	9.46
4	Lalganj	Total	343960	201343	142617	177300	67902	109398	75.01	85.23	64.15	21.08
		Rural	326114	191498	134616	172022	65665	106357	74.49	84.94	63.39	21.55
		Urban	17846	9845	8001	5278	2237	3041	86.07	91.2	80.5	10.7
5	Dalmau	Total	175345	104165	71180	117404	46357	71047	69.32	80.35	57.73	22.62
		Rural	168491	100188	68303	114275	45145	69130	69.01	80.11	57.36	22.75
		Urban	6854	3977	2877	3129	1212	1917	77.95	86.83	68.29	18.54
6	Unchahar	Total	185685	110156	75529	139200	56319	82881	66.51	77.06	55.44	21.62
		Rural	177920	105931	71989	135932	54942	80990	66	76.73	54.73	22
		Urban	7765	4225	3540	3268	1377	1891	80.88	86.45	75.1	11.35
7	Salon	Total	256030	153550	102480	243772	100204	143568	60.69	71.9	49.21	22.69
		Rural	239972	144627	95345	233220	95615	137605	60.13	71.59	48.39	23.2
		Urban	16058	8923	7135	10552	4589	5963	70.57	77.32	63.61	13.71
District Total		Total	1965843	1165965	799878	1439716	586577	853139	67.25	77.63	56.29	21.34
		Rural	1750026	1046389	703637	1347538	546060	801478	66.04	76.93	54.56	22.37
		Urban	215817	119576	96241	92178	40517	51661	79.02	84.32	73.3	11.02

District and tahsil-wise literacy rates besides the number of literates and illiterates for total, rural and urban areas are given in table-20. The literacy rates are worked out by excluding population of 0-6 years. As per 2011 Census, the proportion of literates to total population excluding 0-6 years comes to 67.25 per cent in the district. This proportion in rural area is 66.04 per cent against 79.02 per cent in urban areas. In the district the literacy rates of males (77.63 per cent) is much higher than that of females (56.29 per cent). Among the tahsils, Lalganj tahsil tops with 75.01 per cent literates followed by Rae Bareli tahsil(70.48 per cent). Tiloi tahsil with 59.96 per cent literates stands at the bottom in the district. Out of 7 tahsils, the literacy rates of 3.tahsils are higher than that of district average. It is observed that in urban areas of district the literacy rates are higher than the rural areas.

The gap between male and female literacy is very high which comes to 21.34 percentage points in the district, as a whole. The situation at tahsil level is not much different. However, this gap in urban literacy is low which comes to 11.02 percentage points against the rural areas, where the gap between male and female literacy is 22.37 percentage point.

TABLE 21 : NUMBER AND PERCENTAGE OF LITERATES AND ILLITERATES BY SEX IN C. D. BLOCKS, 2011

Serial number	Name of C.D.block	Number of literates and illiterates						Percentage of literates			Gap in male-female literacy rate
		Number of literates			Number of illiterates			Persons	Males	Females	
		Persons	Males	Females	Persons	Males	Females				
1	2	3	4	5	6	7	8	9	10	11	12
1	Bachhrawan	91997	54835	37162	66559	27476	39083	67.76	77.66	57.03	20.63
2	Shivgarh	66364	39875	26489	50487	20683	29804	67.05	77.7	55.58	22.12
3	Mahrajganj	72726	44084	28642	66337	27653	38684	61.73	72.68	50.11	22.57
4	Singhpur	101341	61367	39974	94915	39303	55612	61.72	72.84	50	22.84
5	Tiloi	79303	48569	30734	74780	29984	44796	61.17	73.66	48.24	25.42
6	Bahadurpur	57494	35537	21957	67484	28692	38792	55.13	66.23	43.37	22.86
7	Harchandpur	82153	48724	33429	58121	23906	34215	68.28	78.29	57.55	20.74
8	Amawan	74618	44703	29915	57248	23597	33651	66.28	76.81	55.01	21.8
9	Sataon	96750	57090	39660	69546	28141	41405	67.58	78.13	56.59	21.54
10	Rahi	114783	69361	45422	86612	35258	51354	66.52	77.33	54.82	22.51
11	Khiron	96049	56982	39067	59459	22868	36591	70.65	81.97	58.82	23.15
12	Sareni	121944	71296	50648	57743	21704	36039	76.81	86.9	66.03	20.87
13	Lalganj	108121	63220	44901	54820	21093	33727	75.54	85.56	64.85	20.71
14	Dalmau	107010	63553	43457	71607	27969	43638	69.37	80.75	57.52	23.23
15	Deenshah Gaura	61481	36635	24846	42668	17176	25492	68.39	79.03	57.07	21.96
16	Jagatpur	54433	32300	22133	37022	14730	22292	68.87	79.52	57.61	21.91
17	Rohniya	37697	22687	15010	34958	14290	20668	61.31	72.69	49.58	23.11
18	Unchahar	85790	50944	34846	63952	25922	38030	66.47	76.91	55.46	21.45
19	Dih	67105	40767	26338	67023	27769	39254	59.41	70.85	47.53	23.32
20	Chhatoh	55834	33759	22075	60336	24731	35605	57.39	69.18	45.53	23.65
21	Salon	117033	70101	46932	105861	43115	62746	61.97	73.26	50.38	22.88
	District Total	1750026	1046389	703637	1347538	546060	801478	66.04	76.93	54.56	22.37

Table 21 reveals number of literates, illiterates and the literacy rates in rural areas at C.D. block level in the district. 66.04 per cent of the total rural population excluding the age-group of 0-6 years and literates. The corresponding proportion of male and female literates comes to 76.93 and 54.56 per cent respectively which shows very wide gap of 22.37 per cent in male and female literacy. At C.D. block level, Sareni C.D. block has the highest rural literacy rate of 76.81 per cent while 86.9 per cent males and 66.03 per cent females are literates in this block. The lowest literacy rate in rural areas is noted in Bahadurpur C.D. block (55.13 per cent). There are wide variations in male and female literacy in all the C.D. blocks of the district. The maximum difference of 23.23 points is found in Dalmau C.D. block.

TABLE 22 : DISTRIBUTION OF VILLAGES BY LITERACY RATE RANGE, 2011

Range of literacy rate for villages	Number of inhabited villages	Percentage distribution of villages	Population	Percentage distribution of population
1	2	3	4	5
0	2	0.12	3	0.00
1-10	0	0.00	0	0.00
11-20	0	0.00	0	0.00
21-30	5	0.29	1425	0.05
31-40	14	0.81	8050	0.26
41-50	66	3.81	114095	3.68
51-60	319	18.41	598001	19.31
61-70	737	42.53	1513666	48.87
71-80	472	27.24	742720	23.98
81-90	105	6.06	115904	3.74
91-99	9	0.52	3689	0.12
100	4	0.23	11	0.00
District Total	1733	100.00	3097564	100.00
Literacy rate for District		66.04		

Table 22 gives the distribution of villages by literacy rate ranges in the district. There is no literate in 2 villages (0.1 per cent) of the district and population of these villages are only 3 persons. Out of 1,733 in four villages (0.2 per cent) have all the literate population, 541 villages accounting for 31.2 per cent of the total villages are in the literacy range of 51-60 per cent and 298 villages (17.2 per cent) fall in the literacy range of 61-70 per cent. The lower literacy rate of 1 to 50 per cent was observed in 753 villages (43.4 per cent) of the district. The higher literacy ranges of 71 to 100 per cent covers 139 villages (8.0 per cent). The range of 51-60 have the maximum number of 541 villages forming 31.2 per cent of the total inhabited villages.

TABLE 23 : NUMBER AND PERCENTAGE OF LITERATES AND ILLITERATES BY SEX IN URBAN AGGLOMERATIONS / TOWNS, 2011

Serial number	Name and urban status of UA/Town	Number of literates and illiterates						Percentage of literates			Gap in male-female literacy rate
		Number of literates			Number of illiterates			Persons	Males	Females	
		Persons	Males	Females	Persons	Males	Females				
1	2	3	4	5	6	7	8	9	10	11	12
1	Bachhrawan (NP)	9114	5042	4072	3407	1432	1975	82.2	88.22	75.8	12.42
2	Dalmau (NP)	6854	3977	2877	3129	1212	1917	77.95	86.83	68.29	18.54
3	Jais (NPP)	14453	8343	6110	12282	5503	6779	62.42	69.8	54.54	15.26
4	Lalganj (NP)	17846	9845	8001	5278	2237	3041	86.07	91.2	80.5	10.7
5	Maharajganj (NP)	4685	2630	2055	1988	855	1133	80.75	86.74	74.19	12.55
6	Parsadepur (NP)	6618	3758	2860	5235	2275	2960	65.8	73.59	57.77	15.82
7	Rae Bareli (NPP)	139042	76591	62451	52274	23312	28962	81.23	85.75	76.29	9.46
8	Salon (NP)	9440	5165	4275	5317	2314	3003	74.34	80.29	68.24	12.05
9	Unchahar (NP)	7765	4225	3540	3268	1377	1891	80.88	86.45	75.1	11.35
District(Urban) Total		215817	119576	96241	92178	40517	51661	79.02	84.32	73.3	11.02

Table 23 shows number and percentage of literates and illiterates by sex during 2011 in the urban areas of the district. Regarding absolute figures of literates Rae Bareli (NPP) is higher than other towns. While highest percentage of literates is in Lalganj (86.07). The table reveals that literacy rate is pretty high in the urban areas of the district (79.02). The literacy rate is quite high in all towns except three towns Jais, Parsadepur (NP), and Salon NP above 85 per cent among males. Female literacy rate is not far behind in two towns Rae Bareli NPP and Lalganj N.P. (above 70 per cent). However, literacy rate among females is very low (54.54 per cent) in Jais NPP. The gap in male female literacy rate is very high (18.54) in Dalmau (NP).

TABLE 24: NUMBER OF SCHEDULED CASTES LITERATES AND ILLITERATES, LITERACY RATE BY SEX IN CD BLOCKS, 2011

Sr.No	Name of CD Block	Number of literates and illiterates						Literacy rate			Gap in male-female literacy rate
		Number of literates			Number of illiterates			Persons	Males	Female	
		Persons	Males	Female	Person	Males	Females				
1	2	3	4	5	6	7	8	9	10	11	12
1	Bachhrawan	33188	20571	12617	36166	15414	20752	57.2	68.08	45.38	22.7
2	Shivgarh	21042	13129	7913	23891	10095	13796	56.76	68.42	44.26	24.16
3	Mahrajganj	19468	12051	7417	27782	12297	15485	49.64	59.76	38.93	20.83
4	Singhpur	25164	15787	9377	33401	14177	19224	52.21	63.76	40.01	23.75
5	Tiloi	16916	10606	6310	24084	10229	13855	50.04	61.84	37.89	23.95
6	Bahadurpur	14299	8978	5321	22917	10108	12809	46.67	57.21	35.6	21.61
7	Harchandpur	23951	14603	9348	25258	10700	14558	58.05	68.88	46.6	22.28
8	Amawan	17627	10794	6833	23012	10079	12933	52.14	62.17	41.55	20.62
9	Sataon	24484	14616	9868	25159	10522	14637	58.46	69.22	47.52	21.7
10	Rahi	25880	15708	10172	31570	13690	17880	54.05	64.04	43.55	20.49
11	Khiron	25665	15373	10292	20568	8149	12419	64.11	75.98	51.97	24.01
12	Sareni	32806	19673	13133	22057	8379	13678	68.99	80.88	56.55	24.33
13	Lalganj	28460	17151	11309	20435	8072	12363	67.15	78.6	55	23.6
14	Dalmau	28818	17269	11549	28511	11705	16806	59.23	70.59	47.74	22.85
15	Deenshah Gaura	14636	8854	5782	16771	7154	9617	55.81	66.43	44.83	21.6
16	Jagatpur	12558	7627	4931	13064	5445	7619	58.07	69.19	46.51	22.68
17	Rohniya	10181	6136	4045	13828	5876	7952	51.42	62.17	40.73	21.44
18	Unchahar	21594	12838	8756	24644	10655	13989	55.79	65.23	46.03	19.2
19	Dih	18550	11533	7017	27760	12104	15656	48.67	59.44	37.5	21.94
20	Chhatoh	15899	9809	6090	24030	10297	13733	48.62	59.64	37.47	22.17
21	Salon	29314	17800	11514	39012	16665	22347	51.8	62.54	40.93	21.61
	Total	460500	280906	179594	523920	221812	302108	55.87	66.81	44.48	22.33

Table 24 shows number and percentage of scheduled castes literates and illiterates by sex in CD blocks 2011. In rural areas of the district proportion of literates among scheduled castes is 55.87 per cent in which 66.81 per cent are Males and 44.48 percent Females. Thus, the gap in male and female literacy rates is 22.33 per cent points. Among 21 CD blocks, Sareni CD block has the highest literacy rate 68.99 percent and Rohniya (46.67) CD block has the lowest literacy rates. The gap in male/female literacy rates in Sareni (24.33) CD block is highest and this gap is lowest in Unchahar (19.2) CD block.

TABLE 25 : DISTRIBUTION OF VILLAGES BY LITERACY RATE RANGE FOR SCHEDULED CASTES POPULATION, 2011

Range of literacy rate for villages	Number of inhabited villages	Percentage distribution of villages	Scheduled Castes Population	Percentage distribution of population
1	2	3	4	5
0	3	0.18	4	0.00
1-10	2	0.12	190	0.02
11-20	7	0.42	589	0.06
21-30	11	0.65	2776	0.28
31-40	75	4.45	38793	3.94
41-50	328	19.48	230604	23.43
51-60	644	38.24	422357	42.90
61-70	455	27.02	235064	23.88
71-80	141	8.37	50505	5.13
81-90	13	0.77	2957	0.30
91-99	3	0.18	579	0.06
100	2	0.12	2	0.00
District Total	1684	100.00	984420	100.00
Literacy rate for District (Rural)		55.87		

The table 25 presents the distribution of villages by literacy rate range for scheduled castes population at the 2011 census. Highest number (644) of inhabited villages with 42.90 per cent of total rural Scheduled Castes population lies in the literacy range is 51-60 percent. In the district there are 16 inhabited villages with Scheduled Castes population (0.2 percent) have higher percentages (71-100 per cent) of literacy.

TABLE 26: NUMBER AND PERCENTAGE OF SCHEDULED CASTES LITERATES AND ILLITERATES BY SEX IN TOWNS, 2011

Serial number	Name and urban status of Town	Number of literates and illiterates						Percentage of literates			Gap in male/female literacy rate
		Number of literates			Number of illiterates			Persons	Males	Female	
		Persons	Males	Females	Persons	Males	Females				
1	2	3	4	5	6	7	8	9	10	11	12
1	Bachhrawan (NP)	1774	1027	747	1328	560	768	66.22	75.07	56.98	18.09
2	Maharajganj (NP)	564	338	226	343	148	195	69.89	78.6	59.95	18.65
3	Jais (NPP)	2622	1679	943	2960	1247	1713	55.95	68.42	42.25	26.17
4	Rae Bareli (NPP)	15487	9053	6434	12260	5471	6789	63.61	70.75	55.71	15.04
5	Lalganj (NP)	2314	1370	944	1103	443	660	75.52	84.15	65.74	18.41
6	Dalmau (NP)	817	519	298	634	227	407	64.74	79.36	49.01	30.35
7	Unchahar (NP)	295	174	121	196	85	111	71.08	77.68	63.35	14.33
8	Parsadepur (NP)	898	560	338	1352	610	742	48.33	58.52	37.51	21.01
9	Salon (NP)	480	278	202	520	228	292	58.25	65.88	50.25	15.63
	Rae Bareli (Urban)	25251	14998	10253	20696	9019	11677	63.22	71.65	53.94	17.71

Table 26 brings out the number and percentage of scheduled castes literates and illiterates by sex in urban population at the 2011 Census. The percentage of illiterates is less than literates in the district (urban) and towns. The percentage of literates is least in Parsadepur (N.P) among 9 towns, the gap in male/female literacy rate is highest in of Dalmau NP. The males in all the 9 towns, enjoy higher literacy rate than females. The gap in male/female literacy rate is least in Unchahar NP.

TABLE 27: NUMBER AND PERCENTAGE OF SCHEDULED TRIBES LITERATES AND ILLITERATES BY SEX IN CD BLOCKS, 2011

Sr.No.	Name of CD Block	Number of literates and illiterates						Literacy rate			Gap in male-female literacy rate
		Number of literates			Number of illiterates			Persons	Males	Females	
		Persons	Males	Females	Persons	Males	Females				
1	2	3	4	5	6	7	8	9	10	11	12
1	Bachhrawan	21	8	13	20	8	12	65.62	61.54	68.42	-6.88
2	Shivgarh	4	3	1	35	17	18	14.29	21.43	7.14	14.29
3	Mahrajganj	34	16	18	41	18	23	54.84	59.26	51.43	7.83
4	Singhpur	4	2	2	50	14	36	9.52	18.18	6.45	11.73
5	Tiloi	19	10	9	45	16	29	40.43	47.62	34.62	13
6	Bahadurpur	2	0	2	18	8	10	11.76	0	22.22	-22.22
7	Harchandpur	8	4	4	29	14	15	29.63	28.57	30.77	-2.2
8	Amawan	4	3	1	12	6	6	36.36	60	16.67	43.33
9	Sataon	69	50	19	214	93	121	33.82	48.08	19	29.08
10	Rahi	12	5	7	25	11	14	41.38	41.67	41.18	0.49
11	Khiron	72	44	28	149	74	75	39.56	45.83	32.56	13.27
12	Sareni	13	8	5	5	1	4	76.47	88.89	62.5	26.39
13	Lalganj	119	84	35	119	45	74	62.3	80.77	40.23	40.54
14	Dalmau	46	25	21	41	18	23	62.16	69.44	55.26	14.18
15	Deenshah Gaura	1	1	0	43	16	27	3.33	9.09	0	9.09
16	Jagatpur	6	4	2	60	32	28	11.76	13.79	9.09	4.7
17	Rohniya	0	0	0	1	0	1	0	0	0	0
18	Unchahar	19	11	8	19	11	8	57.58	61.11	53.33	7.78
19	Dih	7	3	4	13	6	7	46.67	42.86	50	-7.14
20	Chhatoh	3	2	1	4	3	1	42.86	40	50	-10
21	Salon	9	6	3	10	5	5	56.25	66.67	42.86	23.81
	Total	472	289	183	953	416	537	42.29	52.26	32.5	19.76

The table 27 brings out the number and percentage of Scheduled Tribes literates and illiterates by sex in CD blocks at the 2011 census. The percentage of illiterates is more than literates in the district. The literacy rate of the Scheduled Tribes population is 42.29 per cent and is much lower than the corresponding rate of 55.87 per cent in case of rural population of Scheduled Castes community. The gap in male and female literacy rates at 19.76 per cent is also lower than the Scheduled Castes community (22.23 per cent). The literacy rate is highest in Sareni(76.47 per cent) CD block and lowest in Unchahar CD block (2.3 per cent). The gap in male/female literacy rate in Maharajganj (-60.5 per cent) CD block is in favour of the females, which is an exception and otherwise the highest gap is in case of Lalganj CD block (59.6).

TABLE 28 : DISTRIBUTION OF VILLAGES BY LITERACY RATE RANGE FOR SCHEDULED TRIBES POPULATION, 2011

Range of literacy rate for villages	Number of inhabited villages	Percentage distribution of villages	Scheduled Tribes Population	Percentage distribution of population
1	2	3	4	5
0	31	26.50	94	6.60
1-10	3	2.56	139	9.75
11-20	2	1.71	33	2.32
21-30	5	4.27	65	4.56
31-40	12	10.26	563	39.51
41-50	12	10.26	88	6.18
51-60	5	4.27	79	5.54
61-70	7	5.98	225	15.79
71-80	8	6.84	53	3.72
81-90	3	2.56	32	2.25
91-99	0	0.00	0	0.00
100	29	24.79	54	3.79
District Total	117	100.00	1425	100.00
Literacy rate for District (Rural)		42.29		

Table 28 gives the distribution of villages by literacy rate range for the scheduled tribes population at the 2011 census. In the district, the Scheduled Tribes population is found in 117 villages out of which in 29 villages, the literacy range is 100 per cent. However, the maximum (39.51 per cent) of the Scheduled Tribe population is found in only 12 villages with literacy range of 31- 40 percentage.

TABLE 29: NUMBER AND PERCENTAGE OF SCHEDULED TRIBE LITERATES AND ILLITERATES BY SEX IN TOWNS, 2011

Sr.No.	Name of town	Number of Literates and Illiterates						Literacy rate			Gap in male-female literacy rate
		Number of literates			Number of illiterates			Persons	Males	Females	
		Persons	Males	Females	Persons	Males	Females				
1	2	3	4	5	6	7	8	9	10	11	12
1	Rae Bareli (NPP)	113	65	48	121	48	73	58.25	68.42	48.48	19.94
2	Lalganj (NP)	19	12	7	8	3	5	82.61	92.31	70	22.31
3	Dalmau (NP)	10	7	3	5	2	3	71.43	87.5	50	37.5
4	Parsadepur (NP)	0	0	0	53	33	20	0	0	0	0
5	Salon (NP)	1	1	0	1	0	1	50	100	0	100
	District (Urban): Rae Bareli	143	85	58	188	86	102	52.38	60.28	43.94	16.34

Table 29 gives number and percentage of Scheduled Tribe literates and illiterates by sex in urban population at the 2011 census. In 4 towns there is no Scheduled Tribe population. The percentage of literates is 52.38 with 60.28 per cent males and 43.94 per cent of female are literates. The gap in male/female literacy in District is 16.34 per cent points.

TABLE 30: NUMBER AND PERCENTAGE OF MAIN WORKERS, MARGINAL WORKERS, AND NON-WORKERS BY SEX IN SUB-DISTRICT, 2011

Serial number	Name of Sub-district	Persons / Males / Females	Total population	Main workers		Marginal workers		Total workers (Main and marginal)		Non workers	
				Number	Percentage	Number	Percentage	Number	Percentage	Number	Percentage
1	2	3	4	5	6	7	8	9	10	11	12
1	Maharajganj	Persons	433664	84032	19.38	77440	17.86	161472	37.23	272192	62.77
		Males	224565	67222	29.93	48139	21.44	115361	51.37	109204	48.63
		Females	209099	16810	8.04	29301	14.01	46111	22.05	162988	77.95
2	Tiloi	Persons	502052	85442	17.02	95663	19.05	181105	36.07	320947	63.93
		Males	257298	67232	26.13	59695	23.20	126927	49.33	130371	50.67
		Females	244754	18210	7.44	35968	14.70	54178	22.14	190576	77.86
3	Rae Bareli	Persons	831147	177842	21.40	107259	12.90	285101	34.30	546046	65.70
		Males	430683	147901	34.34	68215	15.84	216116	50.18	214567	49.82
		Females	400464	29941	7.48	39044	9.75	68985	17.23	331479	82.77
4	Lalganj	Persons	521260	103949	19.94	77220	14.81	181169	34.76	340091	65.24
		Males	269245	83142	30.88	50167	18.63	133309	49.51	135936	50.49
		Females	252015	20807	8.26	27053	10.73	47860	18.99	204155	81.01
5	Dalmau	Persons	292749	49643	16.96	51660	17.65	101303	34.60	191446	65.40
		Males	150522	39938	26.53	33657	22.36	73595	48.89	76927	51.11
		Females	142227	9705	6.82	18003	12.66	27708	19.48	114519	80.52
6	Unchahar	Persons	324885	54897	16.90	62584	19.26	117481	36.16	207404	63.84
		Males	166475	44213	26.56	36242	21.77	80455	48.33	86020	51.67
		Females	158410	10684	6.74	26342	16.63	37026	23.37	121384	76.63
7	Salon	Persons	499802	89064	17.82	88015	17.61	177079	35.43	322723	64.57
		Males	253754	71335	28.11	50295	19.82	121630	47.93	132124	52.07
		Females	246048	17729	7.21	37720	15.33	55449	22.54	190599	77.46
District Total		Persons	3405559	644869	18.94	559841	16.44	1204710	35.37	2200849	64.63
		Males	1752542	520983	29.73	346410	19.77	867393	49.49	885149	50.51
		Females	1653017	123886	7.49	213431	12.91	337317	20.41	1315700	79.59

Table 30 gives the number and percentage of main workers, marginal workers and non-workers by sex at tahsils level in the district as per 2011 Census. The proportion of the total workers works out to 35.37 per cent of the total population in the district. The total workers are comprised of 18.94 per cent of main workers and 16.44 per cent of marginal workers and the remaining 64.63 per cent are non-workers.

Among the main workers, male participation rate in the district is 29.73 per cent and 7.49 per cent of females. Male and female marginal workers account for 19.77 and 12.91 per cent respectively. Total workers (main and marginal workers) among tahsils varies from 34.30 per cent in Rae Bareli tahsil to 37.23 per cent in Maharajganj tahsil.

TABLE 31: NUMBER AND PERCENTAGE OF MAIN WORKERS, MARGINAL WORKERS, AND NON-WORKERS BY SEX IN C. D. BLOCKS, 2011

Serial number	Name of C.D. block	Persons / Males / Females	Total Population	Main workers		Marginal workers		Total workers (Main and marginal)		Non workers	
				Number	Percentage	Number	Percentage	Number	Percentage	Number	Percentage
1	2	3	4	5	6	7	8	9	10	11	12
1	Bachrawan	Persons	158556	29836	18.82	28496	17.97	58332	36.79	100224	63.21
		Males	82311	24122	29.31	18280	22.21	42402	51.51	39909	48.49
		Females	76245	5714	7.49	10216	13.40	15930	20.89	60315	79.11
2	Shivgarh	Persons	116851	23995	20.53	21260	18.19	45255	38.73	71596	61.27
		Males	60558	19019	31.41	12509	20.66	31528	52.06	29030	47.94
		Females	56293	4976	8.84	8751	15.55	13727	24.38	42566	75.62
3	Mahrajganj	Persons	139063	25855	18.59	25790	18.55	51645	37.14	87418	62.86
		Males	71737	20321	28.33	16053	22.38	36374	50.70	35363	49.30
		Females	67326	5534	8.22	9737	14.46	15271	22.68	52055	77.32
4	Singhpur	Persons	196256	33020	16.82	38202	19.47	71222	36.29	125034	63.71
		Males	100670	26197	26.02	23721	23.56	49918	49.59	50752	50.41
		Females	95586	6823	7.14	14481	15.15	21304	22.29	74282	77.71
5	Tiloi	Persons	154083	24452	15.87	32140	20.86	56592	36.73	97491	63.27
		Males	78553	18692	23.80	19930	25.37	38622	49.17	39931	50.83
		Females	75530	5760	7.63	12210	16.17	17970	23.79	57560	76.21

Table-31Cont.....

Serial number	Name of C.D. block	Persons / Males / Females	Total Population	Main workers		Marginal workers		Total workers (Main and marginal)		Non workers	
				Number	Percentage	Number	Percentage	Number	Percentage	Number	Percentage
1	2	3	4	5	6	7	8	9	10	11	12
6	Bahadurpur	Persons	124978	22653	18.13	22332	17.87	44985	35.99	79993	64.01
		Males	64229	17886	27.85	13990	21.78	31876	49.63	32353	50.37
		Females	60749	4767	7.85	8342	13.73	13109	21.58	47640	78.42
7	Harchandpur	Persons	140274	27944	19.92	19304	13.76	47248	33.68	93026	66.32
		Males	72630	23769	32.73	12865	17.71	36634	50.44	35996	49.56
		Females	67644	4175	6.17	6439	9.52	10614	15.69	57030	84.31
8	Amawan	Persons	131866	29756	22.57	18075	13.71	47831	36.27	84035	63.73
		Males	68300	24479	35.84	10862	15.90	35341	51.74	32959	48.26
		Females	63566	5277	8.30	7213	11.35	12490	19.65	51076	80.35
9	Sataon	Persons	166296	33441	20.11	25933	15.59	59374	35.70	106922	64.30
		Males	85231	27704	32.50	15766	18.50	43470	51.00	41761	49.00
		Females	81065	5737	7.08	10167	12.54	15904	19.62	65161	80.38
10	Rahi	Persons	201395	38903	19.32	31167	15.48	70070	34.79	131325	65.21
		Males	104619	31702	30.30	20208	19.32	51910	49.62	52709	50.38
		Females	96776	7201	7.44	10959	11.32	18160	18.76	78616	81.24
11	Khiron	Persons	155508	28570	18.37	28450	18.29	57020	36.67	98488	63.33
		Males	79850	21999	27.55	17434	21.83	39433	49.38	40417	50.62
		Females	75658	6571	8.69	11016	14.56	17587	23.25	58071	76.75
12	Sareni	Persons	179687	36164	20.13	27891	15.52	64055	35.65	115632	64.35
		Males	93000	28226	30.35	18344	19.72	46570	50.08	46430	49.92
		Females	86687	7938	9.16	9547	11.01	17485	20.17	69202	79.83
13	Lalganj	Persons	162941	33875	20.79	19536	11.99	53411	32.78	109530	67.22
		Males	84313	28229	33.48	13389	15.88	41618	49.36	42695	50.64
		Females	78628	5646	7.18	6147	7.82	11793	15.00	66835	85.00
14	Dalmau	Persons	178617	29667	16.61	31175	17.45	60842	34.06	117775	65.94
		Males	91522	23892	26.11	20566	22.47	44458	48.58	47064	51.42
		Females	87095	5775	6.63	10609	12.18	16384	18.81	70711	81.19
15	Deenshah Gaura	Persons	104149	17752	17.04	19508	18.73	37260	35.78	66889	64.22
		Males	53811	14140	26.28	12472	23.18	26612	49.45	27199	50.55
		Females	50338	3612	7.18	7036	13.98	10648	21.15	39690	78.85
16	Jagatpur	Persons	91455	15919	17.41	17564	19.21	33483	36.61	57972	63.39
		Males	47030	13142	27.94	10580	22.50	23722	50.44	23308	49.56
		Females	44425	2777	6.25	6984	15.72	9761	21.97	34664	78.03
17	Rohniya	Persons	72655	10605	14.60	16436	22.62	27041	37.22	45614	62.78
		Males	36977	9013	24.37	8652	23.40	17665	47.77	19312	52.23
		Females	35678	1592	4.46	7784	21.82	9376	26.28	26302	73.72
18	Uncharhar	Persons	149742	26363	17.61	27568	18.41	53931	36.02	95811	63.98
		Males	76866	20247	26.34	16226	21.11	36473	47.45	40393	52.55
		Females	72876	6116	8.39	11342	15.56	17458	23.96	55418	76.04
19	Dih	Persons	134128	25243	18.82	23764	17.72	49007	36.54	85121	63.46
		Males	68536	19308	28.17	13756	20.07	33064	48.24	35472	51.76
		Females	65592	5935	9.05	10008	15.26	15943	24.31	49649	75.69
20	Chhatoh	Persons	116170	18771	16.16	21514	18.52	40285	34.68	75885	65.32
		Males	58490	15117	25.85	12703	21.72	27820	47.56	30670	52.44
		Females	57680	3654	6.33	8811	15.28	12465	21.61	45215	78.39
21	Salon	Persons	222894	39952	17.92	40226	18.05	80178	35.97	142716	64.03
		Males	113216	32491	28.70	21983	19.42	54474	48.12	58742	51.88
		Females	109678	7461	6.80	18243	16.63	25704	23.44	83974	76.56
District (Rural) Total		Persons	3097564	572736	18.49	536331	17.31	1109067	35.80	1988497	64.20
		Males	1592449	459695	28.87	330289	20.74	789984	49.61	802465	50.39
		Females	1505115	113041	7.51	206042	13.69	319083	21.20	1186032	78.80

Table 31 shows C.D. block-wise number and percentage of main workers, marginal workers and non-workers for rural population of the district. Of the 3097564 total rural population of the district, 18.5 per cent has been categorised as main workers and the marginal workers constitute 17.3 per cent and the remaining 64.2 per cent fall in the category of non-workers. The sex-wise break up at the district level

shows that 28.9 per cent males and 7.5 per cent females are in the category of main workers. Male and female marginal workers account for 20.7 and 13.7 per cent respectively. The percentage of female marginal workers is higher than male marginal workers. Similar trend is visible at C.D. block level.

The percentage of total rural workers of the district comes to 35.8 per cent. At the C.D. block level, Shivgarh has highest proportion of total workers forming 38.7 per cent of the total population. It is closely followed by Maharajganj (37.1 per cent), Chhath (34.7 per cent), Salon (35.97 per cent). The lowest percentage of 32.8 per cent is recorded in Lalganj C.D. block.

TABLE 32: NUMBER AND PERCENTAGE OF MAIN WORKERS, MARGINAL WORKERS, AND NON-WORKERS BY SEX IN URBAN AGGLOMERATIONS / TOWNS, 2011

Serial number	Name and urban status of UA/ Town	Persons / Males / Females	Total Population	Main workers		Marginal workers		Total workers (Main and marginal)		Non workers	
				Number	Percentage	Number	Percentage	Number	Percentage	Number	Percentage
1	2	3	4	5	6	7	8	9	10	11	12
1	Bachrawan (NP)	Persons	12521	3004	23.99	1130	9.02	4134	33.02	8387	66.98
		Males	6474	2563	39.59	766	11.83	3329	51.42	3145	48.58
		Females	6047	441	7.29	364	6.02	805	13.31	5242	86.69
2	Mahaajganj (NP)	Persons	6673	1342	20.11	764	11.45	2106	31.56	4567	68.44
		Males	3485	1197	34.35	531	15.24	1728	49.58	1757	50.42
		Females	3188	145	4.55	233	7.31	378	11.86	2810	88.14
3	Jais (NPP)	Persons	26735	5317	19.89	2989	11.18	8306	31.07	18429	68.93
		Males	13846	4457	32.19	2054	14.83	6511	47.02	7335	52.98
		Females	12889	860	6.67	935	7.25	1795	13.93	11094	86.07
4	Rae Bareli (NPP)	Persons	191316	47798	24.98	12780	6.68	60578	31.66	130738	68.34
		Males	99903	40247	40.29	8514	8.52	48761	48.81	51142	51.19
		Females	91413	7551	8.26	4266	4.67	11817	12.93	79596	87.07
5	Lalgaanj (NP)	Persons	23124	5340	23.09	1343	5.81	6683	28.90	16441	71.10
		Males	12082	4688	38.80	1000	8.28	5688	47.08	6394	52.92
		Females	11042	652	5.90	343	3.11	995	9.01	10047	90.99
6	Dalmau (NP)	Persons	9983	2224	22.28	977	9.79	3201	32.06	6782	67.94
		Males	5189	1906	36.73	619	11.93	2525	48.66	2664	51.34
		Females	4794	318	6.63	358	7.47	676	14.10	4118	85.90
7	Unchahar (NP)	Persons	11033	2010	18.22	1016	9.21	3026	27.43	8007	72.57
		Males	5602	1811	32.33	784	14.00	2595	46.32	3007	53.68
		Females	5431	199	3.66	232	4.27	431	7.94	5000	92.06
8	Parsadepur (NP)	Persons	11853	2526	21.31	1173	9.90	3699	31.21	8154	68.79
		Males	6033	2115	35.06	775	12.85	2890	47.90	3143	52.10
		Females	5820	411	7.06	398	6.84	809	13.90	5011	86.10
9	Salon (NP)	Persons	14757	2572	17.43	1338	9.07	3910	26.50	10847	73.50
		Males	7479	2304	30.81	1078	14.41	3382	45.22	4097	54.78
		Females	7278	268	3.68	260	3.57	528	7.25	6750	92.75
District (Urban) Total		Persons	307995	72133	23.42	23510	7.63	95643	31.05	212352	68.95
		Males	160093	61288	38.28	16121	10.07	77409	48.35	82684	51.65
		Females	147902	10845	7.33	7389	5.00	18234	12.33	129668	87.67

Table 32 indicates that 23.4 per cent of main workers in the urban areas of the district, the proportion of such workers are highest 24.98 per cent in Rae Bareli town. In the urban areas of the district percentage of non-workers is very high (68.95) percent.

TABLE 33 : DISTRIBUTION OF WORKERS BY SEX IN FOUR CATEGORIES OF ECONOMIC ACTIVITY IN SUB-DISTRICT, 2011

Serial number	Name of Sub-district	Persons / Males / Females	Total Population	Total number of workers (Main + Marginal)	Category of workers			
					Cultivators	Agricultural Labourers	Household Industry workers	Other workers
1	2	3	4	5	6	7	8	9
1	Maharajganj	Persons	433664	161472	49011	70711	8270	33480
					30.35	43.79	5.12	20.73
		Males	224565	115361	40115	46570	5069	23607
					34.77	40.37	4.39	20.46
		Females	209099	46111	8896	24141	3201	9873
					19.29	52.35	6.94	21.41
2	Tiloi	Persons	502052	181105	47774	84969	8857	39505
					26.38	46.92	4.89	21.81
		Males	257298	126927	37559	56196	5206	27966
					29.59	44.27	4.10	22.03
		Females	244754	54178	10215	28773	3651	11539
					18.85	53.11	6.74	21.30
3	Rae Bareli	Persons	831147	285101	65902	98550	12548	108101
					23.12	34.57	4.40	37.92
		Males	430683	216116	54285	66584	8450	86797
					25.12	30.81	3.91	40.16
		Females	400464	68985	11617	31966	4098	21304
					16.84	46.34	5.94	30.88
4	Lalganj	Persons	521260	181169	45433	66576	12296	56864
					25.08	36.75	6.79	31.39
		Males	269245	133309	36019	45524	7913	43853
					27.02	34.15	5.94	32.90
		Females	252015	47860	9414	21052	4383	13011
					19.67	43.99	9.16	27.19
5	Dalmau	Persons	292749	101303	28642	43983	5110	23568
					28.27	43.42	5.04	23.26
		Males	150522	73595	22447	30285	2947	17916
					30.50	41.15	4.00	24.34
		Females	142227	27708	6195	13698	2163	5652
					22.36	49.44	7.81	20.40
6	Unchahar	Persons	324885	117481	28504	54830	5763	28384
					24.26	46.67	4.91	24.16
		Males	166475	80455	22033	33169	3530	21723
					27.39	41.23	4.39	27.00
		Females	158410	37026	6471	21661	2233	6661
					17.48	58.50	6.03	17.99
7	Salon	Persons	499802	177079	51625	88263	7930	29261
					29.15	49.84	4.48	16.52
		Males	253754	121630	40739	53814	4864	22213
					33.49	44.24	4.00	18.26
		Females	246048	55449	10886	34449	3066	7048
					19.63	62.13	5.53	12.71
	District Total	Persons	3405559	1204710	316891	507882	60774	319163
					26.30	42.16	5.04	26.49
		Males	1752542	867393	253197	332142	37979	244075
					29.19	38.29	4.38	28.14
		Females	1653017	337317	63694	175740	22795	75088
					18.88	52.10	6.76	22.26

Note: Percent of Worker to total worker are given in brackets

It can be seen from the table 33, the economy of the district is primarily agricultural as supported by the fact that cultivators constitute 26.3 per cent of the total workers (main + marginal) and 42.2 per cent of total workers are engaged as agricultural labourers. Household industry workers are 5.04 per cent and other workers 26.5 per cent in this district. The distribution of workers by four categories of economic activity at tahsil level also shows very high dependence of population on agriculture sector absorbing

large number of workers. The proportion of cultivators varies between 23.12 per cent in Rae Bareli tahsil and 30.33 per cent in Maharajganj tahsil. These variations within the district may be due to different cropping and land holding patterns. The percentage of male cultivators is 29.2 percent which is higher as compared to 18.9 per cent of female cultivators in the district. The percentage of household industry workers is very low in the district as stated above. The workers in other activities occupy the second position next to agriculture in the district as well as in each tahsil. The highest proportion of 37.9 per cent of other workers is recorded in Rae Bareli tahsil while the lowest proportion of 16.5 per cent is found in Salon. tahsil.

TABLE 34 : DISTRIBUTION OF WORKERS BY SEX IN FOUR CATEGORIES OF ECONOMIC ACTIVITY IN C.D. BLOCKS, 2011

Serial number	Name of C. D. block	Persons / Males / Females	Total population	Total number of workers (Main + Marginal)	Category of workers			
					Cultivators	Agricultural Labourers	Household Industry workers	Other workers
1	2	3	4	5	6	7	8	9
1	Bachhrawan	Persons	158556	58332	18294	25019	2643	12376
					31.36	42.89	4.53	21.22
		Males	82311	42402	15060	16567	1652	9123
					35.52	39.07	3.90	21.52
		Females	76245	15930	3234	8452	991	3253
					20.30	53.06	6.22	20.42
2	Shivgarh	Persons	116851	45255	14141	20381	2324	8409
					31.25	45.04	5.14	18.58
		Males	60558	31528	11664	12842	1476	5546
					37.00	40.73	4.68	17.59
		Females	56293	13727	2477	7539	848	2863
					18.04	54.92	6.18	20.86
3	Mahrajganj	Persons	139063	51645	16077	24569	2584	8415
					31.13	47.57	5.00	16.29
		Males	71737	36374	12929	16646	1358	5441
					35.54	45.76	3.73	14.96
		Females	67326	15271	3148	7923	1226	2974
					20.61	51.88	8.03	19.47
4	Singhpur	Persons	196256	71222	19288	36643	3348	11943
					27.08	51.45	4.70	16.77
		Males	100670	49918	15628	24182	1756	8352
					31.31	48.44	3.52	16.73
		Females	95586	21304	3660	12461	1592	3591
					17.18	58.49	7.47	16.86
5	Tiloi	Persons	154083	56592	16376	26759	2786	10671
					28.94	47.28	4.92	18.86
		Males	78553	38622	12076	17865	1668	7013
					31.27	46.26	4.32	18.16
		Females	75530	17970	4300	8894	1118	3658
					23.93	49.49	6.22	20.36
6	Bahadurpur	Persons	124978	44985	11607	20263	1731	11384
					25.80	45.04	3.85	25.31
		Males	64229	31876	9408	13293	1130	8045
					29.51	41.70	3.54	25.24
		Females	60749	13109	2199	6970	601	3339
					16.77	53.17	4.58	25.47
7	Harchandpur	Persons	72630	36634	12084	15612	1011	7927
		Males			32.99	42.62	2.76	21.64
			67644	10614	2242	5995	398	1979
		Females			21.12	56.48	3.75	18.65
			124978	44985	11607	20263	1731	11384
8	Amawan	Persons	131866	47831	14757	18884	2086	12104
					30.85	39.48	4.36	25.31
		Males	68300	35341	12004	12510	1300	9527
					33.97	35.40	3.68	26.96
		Females	63566	12490	2753	6374	786	2577
					22.04	51.03	6.29	20.63

TABLE 34 : Cont....

Serial number	Name of C. D. block	Persons / Males / Females	Total population	Total number of workers (Main + Marginal)	Category of workers			
					Cultivators	Agricultural Labourers	Household Industry workers	Other workers
1	2	3	4	5	6	7	8	9
9	Sataon	Persons	166296	59374	17643	27490	1821	12420
					29.72	46.30	3.07	20.92
		Males	85231	43470	15095	17556	1220	9599
					34.73	40.39	2.81	22.08
		Females	81065	15904	2548	9934	601	2821
					16.02	62.46	3.78	17.74
			201395	70070	18027	27190	2836	22017
10	Rahi	Persons			25.73	38.80	4.05	31.42
			104619	51910	14131	18048	1895	17836
		Males			27.22	34.77	3.65	34.36
			96776	18160	3896	9142	941	4181
		Females			21.45	50.34	5.18	23.02
			155508	57020	13415	24388	3341	15876
					23.53	42.77	5.86	27.84
11	Khiron	Persons	79850	39433	10275	15651	2234	11273
					26.06	39.69	5.67	28.59
		Males	75658	17587	3140	8737	1107	4603
					17.85	49.68	6.29	26.17
		Females	166296	59374	17643	27490	1821	12420
					29.72	46.30	3.07	20.92
12	Sareni	Persons	179687	64055	17435	23399	4826	18395
					27.22	36.53	7.53	28.72
		Males	93000	46570	13823	16116	2639	13992
					29.68	34.61	5.67	30.05
		Females	86687	17485	3612	7283	2187	4403
					20.66	41.65	12.51	25.18
13	Lalganj	Persons	162941	53411	14439	18426	3348	17198
					27.03	34.50	6.27	32.20
		Males	84313	41618	11811	13442	2435	13930
					28.38	32.30	5.85	33.47
		Females	78628	11793	2628	4984	913	3268
					22.28	42.26	7.74	27.71
14	Dalmau	Persons	178617	60842	17737	25541	3082	14482
					29.15	41.98	5.07	23.80
		Males	91522	44458	13964	17771	1759	10964
					31.41	39.97	3.96	24.66
		Females	87095	16384	3773	7770	1323	3518
					23.03	47.42	8.07	21.47
15	Deenshah Gaura	Persons	104149	37260	10675	17971	1575	7039
					28.65	48.23	4.23	18.89
		Males	53811	26612	8287	12140	959	5226
					31.14	45.62	3.60	19.64
		Females	50338	10648	2388	5831	616	1813
					22.43	54.76	5.79	17.03
16	Jagatpur	Persons	91455	33483	8753	17053	1374	6303
					26.14	50.93	4.10	18.82
		Males	47030	23722	7220	10652	787	5063
					30.44	44.90	3.32	21.34
		Females	44425	9761	1533	6401	587	1240
					15.71	65.58	6.01	12.70

TABLE 34 : Cont....

Serial number	Name of C. D. block	Persons / Males / Females	Total population	Total number of workers (Main + Marginal)	Category of workers			
					Cultivators	Agricultural Labourers	Household Industry workers	Other workers
1	2	3	4	5	6	7	8	9
17	Rohniya	Persons	72655	27041	7271	15577	989	3204
					26.89	57.61	3.66	11.85
		Males	36977	17665	5713	8974	575	2403
					32.34	50.80	3.26	13.60
		Females	35678	9376	1558	6603	414	801
					16.62	70.42	4.42	8.54
18	Unchahar	Persons	149742	53931	12396	21968	3234	16333
					22.98	40.73	6.00	30.28
		Males	76866	36473	9024	13348	2062	12039
					24.74	36.60	5.65	33.01
		Females	72876	17458	3372	8620	1172	4294
					19.31	49.38	6.71	24.60
19	Dih	Persons	134128	49007	14027	24316	2051	8613
					28.62	49.62	4.19	17.58
		Males	68536	33064	11079	14724	1027	6234
					33.51	44.53	3.11	18.85
		Females	65592	15943	2948	9592	1024	2379
					18.49	60.16	6.42	14.92
20	Chhatoth	Persons	116170	40285	12200	20094	1603	6388
					30.28	49.88	3.98	15.86
		Males	58490	27820	9684	12552	846	4738
					34.81	45.12	3.04	17.03
		Females	57680	12465	2516	7542	757	1650
					20.18	60.51	6.07	13.24
21	Salon	Persons	222894	80178	24759	41385	3468	10566
					30.88	51.62	4.33	13.18
		Males	113216	54474	19433	24597	2403	8041
					35.67	45.15	4.41	14.76
		Females	109678	25704	5326	16788	1065	2525
					20.72	65.31	4.14	9.82
	District (Rural) Total	Persons	3097564	1109067	313643	498923	52459	244042
					28.28	44.99	4.73	22.00
		Males	1592449	789984	250392	325088	32192	182312
					31.70	41.15	4.08	23.08
		Females	1505115	319083	63251	173835	20267	61730
					19.82	54.48	6.35	19.35

Note: Percent of Worker to total worker are given in brackets

Table 34 presents C.D. block-wise distribution of workers by sex in four categories of economic activity. Among these workers, cultivators constitute 28.3 percent, 44.99 per cent agricultural labourers, 4.7 per cent household industry workers and 22.0 per cent other workers. The agricultural sector plays a major role in providing employment to the working force of rural population despite the fact that it is not commercially viable. Household industries also could not make much progress in rural areas as reflected in the data and the household industries employ only 4.7 per cent workers of the total working force. Therefore, surplus working force has to depend on primary activities. Among cultivators, the percentage of females (19.8 per cent) is lower than males (31.7 per cent) in the rural areas of the district. The females play main role in rural economy of the district. The proportion of cultivators and other workers differ considerably from one C.D. block to other. The proportion of cultivators varies between 27.1 per cent in Singhpur C.D. block to 31.25 per cent in Shivgarh C.D. block. Similarly for other workers, the lowest proportion is 11.85 per cent in Rohniya C.D. block while 32.20 per cent is the highest in Lalganj C.D. block. The percentage of agricultural labourers and household industry workers together 49.7 per cent in the district. The percentage of agricultural labourers is highest in Rohniya (57.6) block and is followed by Salon (51.62). In other C.D. blocks, this proportion is quite insignificant. Similarly, household industry workers varies in C.D. blocks between 3.7 per cent in Rohniya and 7.5 per cent in Sareni.

TABLE 35 : DISTRIBUTION OF WORKERS BY SEX IN FOUR CATEGORIES OF ECONOMIC ACTIVITY OF URBAN AGGLOMERATIONS / TOWNS , 2011

Serial number	Name and urban status of UA / Town	Persons / Males / Females	Total population	Total number of workers (Main + Marginal) (Number)	Category of workers			
					Cultivators	Agricultural Labourers	Household Industry workers	Other workers
1	2	3	4	5	6	7	8	9
1	Bachhrawan (NP)	Persons	12521	4134	397	569	323	2845
					9.60	13.76	7.81	68.82
		Males	6474	3329	370	385	233	2341
					11.11	11.57	7.00	70.32
		Females	6047	805	27	184	90	504
					3.35	22.86	11.18	62.61
2	Dalmau (NP)	Persons	9983	3201	230	471	453	2047
					7.19	14.71	14.15	63.95
		Males	5189	2525	196	374	229	1726
					7.76	14.81	9.07	68.36
		Females	4794	676	34	97	224	321
					5.03	14.35	33.14	47.49
3	Jais (NPP)	Persons	26735	8306	503	1304	992	5507
					6.06	15.70	11.94	66.30
		Males	13846	6511	447	856	652	4556
					6.87	13.15	10.01	69.97
		Females	12889	1795	56	448	340	951
					3.12	24.96	18.94	52.98
4	Lalganj (NP)	Persons	23124	6683	144	363	781	5395
					2.15	5.43	11.69	80.73
		Males	12082	5688	110	315	605	4658
					1.93	5.54	10.64	81.89
		Females	11042	995	34	48	176	737
					3.42	4.82	17.69	74.07
5	Mahrajanj (NP)	Persons	6673	2106	102	173	396	1435
					4.84	8.21	18.80	68.14
		Males	3485	1728	92	130	350	1156
					5.32	7.52	20.25	66.90
		Females	3188	378	10	43	46	279
					2.65	11.38	12.17	73.81
6	Parsadepur (NP)	Persons	11853	3699	365	1694	465	1175
					9.87	45.80	12.57	31.77
		Males	6033	2890	302	1325	330	933
					10.45	45.85	11.42	32.28
		Females	5820	809	63	369	135	242
					7.79	45.61	16.69	29.91
7	Rae Bareili (NPP)	Persons	191316	60578	1149	3379	4396	51654
					1.90	5.58	7.26	85.27
		Males	99903	48761	971	2858	3024	41908
					1.99	5.86	6.20	85.95
		Females	91413	11817	178	521	1372	9746
					1.51	4.41	11.61	82.47
8	Salon (NP)	Persons	14757	3910	274	774	343	2519
					7.01	19.80	8.77	64.42
		Males	7479	3382	241	616	258	2267
					7.13	18.21	7.63	67.03
		Females	7278	528	33	158	85	252
					6.25	29.92	16.10	47.73
9	Unchahar (NP)	Persons	11033	3026	84	232	166	2544
					2.78	7.67	5.49	84.07
		Males	5602	2595	76	195	106	2218
					2.93	7.51	4.08	85.47
		Females	5431	431	8	37	60	326
					1.86	8.58	13.92	75.64
District (Urban) Total		Persons	307995	95643	3248	8959	8315	75121
					3.40	9.37	8.69	78.54
		Males	160093	77409	2805	7054	5787	61763
					3.62	9.11	7.48	79.79
		Females	147902	18234	443	1905	2528	13358
					2.43	10.45	13.86	73.26

Table 35 presents distribution of workers by sex in four categories of economic activity in urban areas of the district. The four categories of economic activity are cultivators, agricultural labourers, household industry workers and other workers. Figures in the table has been given for total number of workers including main and marginal workers. At the district level, urban areas recorded highest percentage of other workers (78.5), followed by household industry workers with 8.7 per cent (7.5 per cent male and 13.9 per cent female). If we observe each town, the table reveals that highest percentage of cultivators (9.9) is recorded in Parsadepur(NP). In the agriculture labourers category Lalganj N.P. recorded very low percentage (5.4) while highest of 45.8 per cent is in Parsadepur (NP). There is no town which has no agricultural workers. Household industry workers are (18.8 per cent) in Mahrajganj NP, 11.7 per cent in Lalganj and 14.2 per cent in Dalmau. As the usual trend recorded in the urban areas, other workers are in high percentage .

(ix)Brief analysis of the Village Directory and Town Directory data based on inset table :36 to 45

One of the major part of the District Census Handbook is Village and Town Directories. These are non-census data incorporated showing educational, medical, drinking water, banking facilities, communication facilities and other such developmental indicators in the towns and villages. From this non-census data, certain inset tables have been generated and reproduced below showing major trends in the availability of above amenities.

TABLE 36 :DISTRIBUTION OF VILLAGES ACCORDING TO AVAILABILITY OF DIFFERENT AMENITIES, 2011

Serial number	Name of C. D. block	Number of inhabited villages	Type of amenity available				Type of amenity available					Power supply
			Education	Medical	Improved drinking water*	Post Office #	Telephone	Transport communications \$	Banks	Agricultural Credit Societies	Approach by pucca road	
1	2	3	4	5	6	7	8	9	10	11	12	13
1	Bachhrawan	66	66 (100)	61 (92.42)	66 (100)	16 (24.24)	50 (75.76)	31 (46.97)	3 (4.55)	4 (6.06)	46 (69.7)	66 (100)
2	Shivgarh	62	57 (91.94)	47 (75.81)	62 (100)	16 (25.81)	33 (53.23)	25 (40.32)	5 (8.06)	2 (3.23)	45 (72.58)	60 (96.77)
3	Mahrajganj	75	63	26	75	24	25	5	6	6	41	74
		(100)	(84.0)	(34.7)	(100.0)	(32.0)	(33.3)	(6.7)	(8.0)	(8.0)	(54.7)	(98.7)
4	Singhpur	74	64	30	74	25	22	2	4	10	43	68
		(100)	(86.5)	(40.5)	(100.0)	(33.8)	(29.7)	(2.7)	(5.4)	(13.5)	(58.1)	(91.9)
5	Tiloi	83	68	12	81	27	31	6	5	8	37	82
		(100)	(81.9)	(14.5)	(97.6)	(32.5)	(37.3)	(7.2)	(6.0)	(9.6)	(44.6)	(98.8)
6	Bahadurpur	41	36	17	41	14	9	3	3	6	23	41
		(100)	(87.8)	(41.5)	(100.0)	(34.1)	(22.0)	(7.3)	(7.3)	(14.6)	(56.1)	(100.0)
7	Harchandpur	80	57	12	67	16	31	5	6	7	46	75
		(100)	(71.3)	(15.0)	(83.8)	(20.0)	(38.8)	(6.3)	(7.5)	(8.8)	(57.5)	(93.8)
8	Amawan	83	66	23	81	15	37	13	4	8	64	79
		(100)	(79.5)	(27.7)	(97.6)	(18.1)	(44.6)	(15.7)	(4.8)	(9.6)	(77.1)	(95.2)
9	Sataon	71	52	18	71	20	27	11	7	9	36	69
		(100)	(73.2)	(25.4)	(100.0)	(28.2)	(38.0)	(15.5)	(9.9)	(12.7)	(50.7)	(97.2)
10	Rahi	104	76	28	104	20	38	12	11	13	64	103
		(100)	(73.1)	(26.9)	(100.0)	(19.2)	(36.5)	(11.5)	(10.6)	(12.5)	(61.5)	(99.0)
11	Khiron	94	82	32	92	24	21	6	11	11	33	90
		(100)	(87.2)	(34.0)	(97.9)	(25.5)	(22.3)	(6.4)	(11.7)	(11.7)	(35.1)	(95.7)
12	Sareni	148	109	65	145	30	27	12	8	9	58	130
		(100)	(73.6)	(43.9)	(98.0)	(20.3)	(18.2)	(8.1)	(5.4)	(6.1)	(39.2)	(87.8)
13	Lalganj	92	66	30	92	19	25	8	3	9	42	85
		(100)	(71.7)	(32.6)	(100.0)	(20.7)	(27.2)	(8.7)	(3.3)	(9.8)	(45.7)	(92.4)
14	Dalmau	123	77	20	123	20	38	17	4	14	44	110
		(100)	(62.6)	(16.3)	(100.0)	(16.3)	(30.9)	(13.8)	(3.3)	(11.4)	(35.8)	(89.4)
15	Deenshah Gaura	70	45	22	70	15	19	8	4	6	30	66
		(100)	(64.3)	(31.4)	(100.0)	(21.4)	(27.1)	(11.4)	(5.7)	(8.6)	(42.9)	(94.3)
16	Jagatpur	60	45	11	59	15	28	4	3	4	24	56
		(100)	(75.0)	(18.3)	(98.3)	(25.0)	(46.7)	(6.7)	(5.0)	(6.7)	(40.0)	(93.3)

TABLE 36 Cont...

Serial number	Name of C. D. block	Number of inhabited villages	Type of amenity available				Type of amenity available					Power supply
			Education	Medical	Improved drinking water*	Post Office #	Telephone	Transport communications §	Banks	Agricultural Credit Societies	Approach by pucca road	
1	2	3	4	5	6	7	8	9	10	11	12	13
17	Rohniya	51	28	10	51	13	12	3	3	3	15	44
		(100)	(54.9)	(19.6)	(100.0)	(25.5)	(23.5)	(5.9)	(5.9)	(5.9)	(29.4)	(86.3)
18	Unchahar	99	62	20	96	14	17	4	4	6	48	85
		(100)	(62.6)	(20.2)	(97.0)	(14.1)	(17.2)	(4.0)	(4.0)	(6.1)	(48.5)	(85.9)
19	Dih	70	51	21	68	11	13	4	4	6	38	66
		(100)	(72.9)	(30.0)	(97.1)	(15.7)	(18.6)	(5.7)	(5.7)	(8.6)	(54.3)	(94.3)
20	Chhathoh	58	53	23	57	17	13	7	8	9	25	52
		(100)	(91.4)	(39.7)	(98.3)	(29.3)	(22.4)	(12.1)	(13.8)	(15.5)	(43.1)	(89.7)
21	Salon	129	89	26	129	25	40	9	9	13	54	117
		(100)	(69.0)	(20.2)	(100.0)	(19.4)	(31.0)	(7.0)	(7.0)	(10.1)	(41.9)	(90.7)
	District Total	1733	1307	505	1702	401	518	153	116	172	825	1609
		(100)	(75.4)	(29.1)	(98.2)	(23.1)	(29.9)	(8.8)	(6.7)	(9.9)	(47.6)	(92.8)

Note : - Percentages are given in brackets.

* Based on the improved drinking water source, drinking water supply has been classified as 'Improved' or otherwise. If the household has access to drinking water supplied from a tap or a hand pump / tube well situated within or outside the premises it is considered as having access to 'Improved drinking water source'. However, the concept of improved drinking water is state specific and this is to be considered accordingly. # Post office includes Post office, telegraph office and Post and telegraph office. § Transport communication includes bus service, rail facility and navigable waterways.

Table 37 deals with the C.D. block-wise distribution of villages according to the availability of different amenities like education, medical, improved drinking water, post office, telephone, transport, communications, agricultural credit societies, approach by pucca road and power supply within the village. Out of 1,733 inhabited villages in the district 1,307 villages (75.4 per cent) have been provided with the education facilities of one type or the other. Similarly 505 villages in the district constituting 29.1 per cent have medical facilities of one type or the other. Improved drinking water facility is available in 1,702 (98.2 per cent) villages. As regards, post office facility which includes facilities like telegraph office and post & telegraph, 401 villages constituting 23.1 per cent of villages have been provided with post office facility within the village. 518 (29.9 per cent) villages have been provided with the telephone facility, 153 (8.8 per cent) with transport facility, 116 (6.7 per cent) villages with bank facility and 172 (9.9 per cent) with agricultural credit societies. Similarly there are 825 (47.6 per cent) villages which have been linked with the pucca road. Total 1,609 (92.8 per cent) of villages have been provided with the electricity supply. Almost similar pattern of distribution of villages by availability of amenities in the villages at C.D. block has been found with slight variation. Bachhrawan C.D. block has the highest 95.5 per cent villages where educational facility is available and lowest 54.9 per cent is found in Rohniya C.D. block. Medical facility is highest in Bachhrawan C.D. block (50.0 per cent) and lowest (14.5 per cent) in Tiloi C.D. block. Improved drinking water is available to cent-percent villages in 10 C.D. blocks while in other blocks, it is above 80 per cent. Telephone facility is highest in Jagatpur (46.7 per cent) with 28 villages of the C.D. block enjoying this facility. Transport and communications is less developed in Singhpur where only 2.7 per cent villages are covered by this facility whereas 15.7 per cent villages of Amawan C.D. block are availing this facility.

TABLE 38 : NUMBER AND PERCENT OF RURAL POPULATION SERVED BY DIFFERENT AMENITIES, 2001

Serial number	Name of C. D. block	Total population of inhabited villages	Type of amenity available				Type of amenity available					Power supply
			Educa- tion	Medical	Improved drinking water*	Post Office #	Telepho- ne	Trans- port communications \$	Banks	Agricultural Credit Societies	Approach by pucca road	
1	2	3	4	5	6	7	8	9	10	11	12	13
1	Bachhrawan	131,958	129,997	85,091	131,598	61,064	71,371	21,062	26,056	34,201	103,188	126,369
		(100)	(98.5)	(64.5)	(99.7)	(46.3)	(54.1)	(16.0)	(19.7)	(25.9)	(78.2)	(95.8)
2	Shivgarh	98,294	93,243	48,710	97,596	53,583	47,215	20,923	11,685	14,236	39,162	90,308
		(100)	(94.9)	(49.6)	(99.3)	(54.5)	(48.0)	(21.3)	(11.9)	(14.5)	(39.8)	(91.9)
3	Mahrajganj	116,784	106,713	60,698	116,784	63,392	53,842	6,582	20,753	18,173	62,528	116,428
		(100)	(91.4)	(52.0)	(100.0)	(54.3)	(46.1)	(5.6)	(17.8)	(15.6)	(53.5)	(99.7)
4	Singhpur	156,546	147,261	89,925	156,546	87,128	65,396	10,821	21,693	43,186	114,555	142,755
		(100)	(94.1)	(57.4)	(100.0)	(55.7)	(41.8)	(6.9)	(13.9)	(27.6)	(73.2)	(91.2)
5	Tiloi	123,208	113,341	32,462	122,550	70,212	67,263	11,964	18,868	23,487	73,868	121,310
		(100)	(92.0)	(26.3)	(99.5)	(57.0)	(54.6)	(9.7)	(15.3)	(19.1)	(60.0)	(98.5)
6	Bahadurpur	100,071	97,090	61,728	100,071	61,318	37,160	20,384	22,323	33,385	67,543	100,071
		(100)	(97.0)	(61.7)	(100.0)	(61.3)	(37.1)	(20.4)	(22.3)	(33.4)	(67.5)	(100.0)
7	Harchandpur	119,585	104,772	34,892	103,624	47,872	57,845	14,398	24,571	19,284	79,111	117,457
		(100)	(87.6)	(29.2)	(86.7)	(40.0)	(48.4)	(12.0)	(20.5)	(16.1)	(66.2)	(98.2)
8	Amawan	110,975	102,583	41,804	110,281	41,625	63,998	32,882	10,105	11,978	88,718	108,043
		(100)	(92.4)	(37.7)	(99.4)	(37.5)	(57.7)	(29.6)	(9.1)	(10.8)	(79.9)	(97.4)
9	Sataon	143,944	129,001	61,795	143,944	79,990	71,693	43,740	32,002	39,722	101,072	137,330
		(100)	(89.6)	(42.9)	(100.0)	(55.6)	(49.8)	(30.4)	(22.2)	(27.6)	(70.2)	(95.4)
10	Rahi	170,953	154,835	88,421	170,953	77,167	86,952	41,103	46,078	48,685	128,194	170,723
		(100)	(90.6)	(51.7)	(100.0)	(45.1)	(50.9)	(24.0)	(27.0)	(28.5)	(75.0)	(99.9)
11	Khiron	133,722	128,418	71,853	132,645	68,928	42,236	20,083	35,117	32,204	67,918	130,458
		(100)	(96.0)	(53.7)	(99.2)	(51.5)	(31.6)	(15.0)	(26.3)	(24.1)	(50.8)	(97.6)
12	Sareni	155,559	139,677	91,768	155,489	61,872	53,686	26,826	20,470	24,749	77,777	147,639
		(100)	(89.8)	(59.0)	(100.0)	(39.8)	(34.5)	(17.2)	(13.2)	(15.9)	(50.0)	(94.9)
		(100)	(89.8)	(59.0)	(100.0)	(39.8)	(34.5)	(17.2)	(13.2)	(15.9)	(50.0)	(94.9)
13	Lalganj	140,944	128,172	78,878	140,944	63,470	54,613	27,778	15,185	33,637	83,175	133,568
		(100)	(90.9)	(56.0)	(100.0)	(45.0)	(38.7)	(19.7)	(10.8)	(23.9)	(59.0)	(94.8)
14	Dalmau	152,719	123,080	52,571	152,719	55,651	66,564	45,116	22,526	43,448	79,560	144,626
		(100)	(80.6)	(34.4)	(100.0)	(36.4)	(43.6)	(29.5)	(14.7)	(28.4)	(52.1)	(94.7)
15	Deenshah Gaura	88,871	76,159	39,035	88,871	36,605	38,710	20,912	13,660	18,009	48,884	85,938
		(100)	(85.7)	(43.9)	(100.0)	(41.2)	(43.6)	(23.5)	(15.4)	(20.3)	(55.0)	(96.7)
16	Jagatpur	76,048	67,747	28,103	75,934	37,325	41,842	8,529	9,554	9,726	37,679	71,136
		(100)	(89.1)	(37.0)	(99.9)	(49.1)	(55.0)	(11.2)	(12.6)	(12.8)	(49.5)	(93.5)
17	Rohniya	59,900	51,091	33,349	59,900	37,515	12,153	5,850	11,754	6,872	23,890	56,388
		(100)	(85.3)	(55.7)	(100.0)	(62.6)	(20.3)	(9.8)	(19.6)	(11.5)	(39.9)	(94.1)
18	Unchahar	126,765	106,815	53,796	125,931	45,441	58,298	11,694	25,116	24,715	88,665	119,028
		(100)	(84.3)	(42.4)	(99.3)	(35.8)	(46.0)	(9.2)	(19.8)	(19.5)	(69.9)	(93.9)
19	Dih	111,502	98,596	66,672	110,575	58,048	31,245	15,856	23,783	30,548	76,995	107,326
		(100)	(88.4)	(59.8)	(99.2)	(52.1)	(28.0)	(14.2)	(21.3)	(27.4)	(69.1)	(96.3)
20	Chhatoh	95,859	92,818	51,007	95,326	52,963	31,305	19,475	21,440	27,644	53,752	85,999
		(100)	(96.8)	(53.2)	(99.4)	(55.3)	(32.7)	(20.3)	(22.4)	(28.8)	(56.1)	(89.7)
21	Salon	184,130	155,891	61,454	184,130	63,491	77,579	16,996	23,978	37,559	102,177	174,140
		(100)	(84.7)	(33.4)	(100.0)	(34.5)	(42.1)	(9.2)	(13.0)	(20.4)	(55.5)	(94.6)
	District Total	2,598,337	2,347,300	1,234,012	2,576,411	1,224,660	1,130,966	442,974	456,717	575,448	1,598,411	2,487,040
		(100)	(90.3)	(47.5)	(99.2)	(47.1)	(43.5)	(17.0)	(17.6)	(22.1)	(61.5)	(95.7)

Table 38 depicts the number and proportion of rural population served by different kind of amenities. Out of total rural population of 2,598,337 persons in the district, 2,347,300 (90.3 per cent) have educational facility of one or the other type. Similarly 1,234,012 (47.5 per cent) population has medical facilities while 2,576,411 (99.2 per cent) have got improved drinking water facility. Post office facilities are available to 1,224,660 (47.1 per cent) population. Telephone facility is available to 1,130,966(43.5 per

cent). Transport communications facility is available to 442,974 (17.0 per cent). Bank facility is available to 456,717 (17.6 per cent). 575,448 (22.1 per cent) have been provided with the facility of agricultural credit societies. 1,598,411 (61.5 per cent) have been provided with the facility of pucca road. Power supply is available to 2,487,040 (95.7 per cent) rural population in the district. Similar pattern of availability of facilities is visible to the rural population at C.D. block level. However, in Bachhrawan C.D. block facilities of education, medical and improved drinking water are available to larger proportion of population.

TABLE 38: DISTRIBUTION OF VILLAGES NOT HAVING CERTAIN AMENITIES, ARRANGED BY DISTANCE RANGES FROM THE PLACES WHERE THESE ARE AVAILABLE, 2011

Village not having the amenity of	Distance range of place from the villages where the amenity is available			
	Less than 5 kilometres	5-10 kilometres	10+ kilometres	Total (Col. 2 - 4)
1	2	3	4	5
1. Education :-				
(a) Primary School	433	7	16	456
(b) Middle School	946	115	24	1085
(c) Degree College	909	350	449	1708
2. Medical:-				
(a) Hospital	811	482	401	1694
(b) PHC	709	703	293	1705
3. Post Office	1100	198	42	1340
4. Telephone	486	117	61	664
5. Bus Service	835	483	140	1458
6. Banks				
(a) Commercial Bank	616	576	435	1627
(b) Cooperative Bank	560	754	350	1664
7. Agricultural Credit Societies	925	443	182	1550

Table 38 presents distribution of villages not having certain amenities within the village. They have to go out of their village to avail these facilities. Such villages have been presented according to various distance ranges in this table. 456 villages do not have primary school in their villages and out of these villages, children of 433 villages have to travel less than 5 kms. for schooling. Out of 1085 inhabited villages 946 avail the facility of middle school at a distance of less than 5 kms., 115 at a distance 5-10 kms. and the remaining 24 at a distance of 10+ kms. In respect of degree college 909 avail this facility at a distance of less than 5 kms., 350 between 5 to 10 kms. and rest 449 villages at a distance of 10+ kms.

Similarly there are 1694 villages in the district which have been devoid of Hospital facility and 1694 villages which are deprived of PHC facilities. Of these 811 villages have the facility of Hospital available within 5 kms. while in respect of 482 villages the inhabitants have to cover a distance of 5-10 kms. in order to avail this facility. Similarly 401 villages have this facility at a distance of 10+kms. As regards PHC 709 avail this facility at a distance of less than 5 kms., 703 at a distance of 5-10 kms. and the remaining 293 have to travel a distance of more than 10 kms. to avail this facility. Regarding Post Office, 1340 villages do not have this facility in the village itself. Of these majority 1100 have this facility at a distance of less than 5 kms., another 198 villages avail it at a distance of 5-10 kms. In the remaining 42 villages habitants have to travel a distance of 10+ kms.

As regards Telephone, there are 664 villages in the district which are without telephone facility. Of these 486 avail this facility at a distance of less than 5 kms., 117 at a distance of 5-10 kms. and remaining 61 have to traverse a distance of 10+ kms. For Bus service out of 1458 villages which do not have facility, 835 villages avail this facility at a distance of less than 5 kms., 483 at a distance between 5-10 kms. and 140 at a distance of 10+ kms.

In the entire district 1627 villages are deprived of Commercial Bank and 1664 of Co-operative Bank. Of these villages, 616 avail this facility at a distance of less than 5 kms., 576 between 5-10 kms. and the remaining 435 at a distance of 10+ kms. Regarding Co-operative Banks out of 1664 villages that do not have this facility. 560 villages avail this facility at a distance of less than 5 kms., 754 at a distance of 5-10 kms. and remaining 350 at a distance of 10+ kms. 1550 villages do not have agricultural credit societies. This facility to 925 villages is available at a distance of less than 5 kms., 443 at a distance of 5-10 kms. and the remaining 182 at a distance of 10+ kms.

TABLE 39 : DISTRIBUTION OF VILLAGES ACCORDING TO THE DISTANCE FROM THE NEAREST STATUTORY TOWN AND AVAILABILITY OF DIFFERENT AMENITIES, 2011

Distance range from the nearest statutory town (in K.M)	Number Percentage	Number of inhabited villages in each range	Type of amenity available				Type of amenity available			
			Education	Medical	Post Office #	Telephone	Transport communications \$	Banks	Agricultural Credit Societies	Approach by pucca road
1	2	3	4	5	6	7	8	9	10	11
less than 5	Number	59	45	45	9	40	20	4	6	29
	Percentage		76.27	76.27	15.25	67.8	33.9	6.78	10.17	49.15
5 -15	Number	433	348	320	106	254	197	38	55	281
	Percentage		80.37	73.9	24.48	58.66	45.5	8.78	12.7	64.9
16 - 50	Number	948	754	825	212	607	484	67	83	676
	Percentage		79.54	87.03	22.36	64.03	51.05	7.07	8.76	71.31
51+	Number	77	47	65	14	43	37	8	12	46
	Percentage		61.04	84.42	18.18	55.84	48.05	10.39	15.58	59.74
Unspecified	Number	216	150	196	52	125	86	23	27	142
	Percentage		69.44	90.74	24.07	57.87	39.81	10.65	12.5	65.74
District total	Number	1733	1344	1451	393	1069	824	140	183	1174
	Percentage		77.55	83.73	22.68	61.68	47.55	8.08	10.56	67.74

Post office includes Post office, Telegraph office and Post and telegraph office.

\$ Transport communication includes bus service, rail facility and navigable waterways.

Table 39 deals with the distribution of villages according to distance from the nearest statutory town and availability of different amenities within the village. Out of total 1,733 inhabited villages in the district, there are 59 villages which have nearest towns upto a distance of 5 kms. Of these only 45 villages forming 76.27 per cent are having the educational facilities of one type or the other and 45 villages constituting 76.27 per cent, have the medical facilities within the village, 9 villages forming 15.25 per cent have the facility of post office within the village and 40(67.8 per cent) have the facility of telephone. 20 villages constituting 33.9 per cent have been linked by transport service. 4 villages comprising 6.78 per cent have been provided bank facilities, while 6 villages constituting only 10.17 per cent have been provided by agricultural credit societies. 29 villages comprising 49.15 per cent have been provided with pucca road.

There are 433 inhabited villages in the district which fall in the distance range of 5-15 kms. Of these 348 villages constituting 80.37 per cent have been provided with the educational facilities. 320 villages comprising 73.9 per cent have been provided with medical facilities. 106 villages constituting 24.48 per cent enjoy the post office facility. 254 villages comprising 58.66 per cent have been provided the telephone facility. 197 villages constituting 45.5 per cent have been linked with transport communications. 38 villages comprising 8.78 per cent have bank facility. 55 villages constituting 12.7 per cent are having agricultural credit societies, while 281 villages or 64.9 per cent are approachable by pucca road. 948 villages fall in the distance range of 16-50 kms. Of these, 79.54 per cent villages have educational facility, 87.03 per cent with medical, 22.36 per cent with post office, 64.03 per cent have telephone and transport and communications available to 51.05 per cent villages. Banks with 7.07 percent and agricultural credit societies facilities are available to 83 or 8.76 per cent of villages. There is no village in the distance range of 16-50 from the nearest town.

There are 216 villages whose distance from the nearest statutory town have not been given. Such villages have been grouped under the unspecified category. 69.44 or cent percent villages have the educational facility of one or other type. 196 villages constituting 90.74 per cent have the medical. post office, telephone, banks and agricultural credit society facilities are available to 24.07 per cent, 57.87 per cent, 10.65 per cent and 12.5 per cent respectively 142(65.74 percent) villages have also been connected by pucca road.

TABLE 40: DISTRIBUTION OF VILLAGES ACCORDING TO POPULATION RANGE AND AMENITIES AVAILABLE, 2011

Population range	Number of inhabited villages in each range	Type of amenity available					Type of amenity available				
		Education	Medical	Improved drinking water*	Post Office #	Telephone	Transport communications \$	Banks	Agricultural Credit Societies	Approach by Pucca road	Power supply
1	2	3	4	5	6	7	8	9	10	11	12
1-499	280	113	218	277	19	145	115	7	11	138	261
		40.36	77.86	98.93	6.79	51.79	41.07	2.5	3.93	49.29	93.21
500-999	427	328	347	425	34	234	197	21	20	263	421
		76.81	81.26	99.53	7.96	54.8	46.14	4.92	4.68	61.59	98.59
1000-1999	533	456	453	528	98	338	242	29	51	394	518
		85.55	84.99	99.06	18.39	63.41	45.4	5.44	9.57	73.92	97.19
2000-4,999	395	359	348	392	167	276	208	52	58	308	385
		90.89	88.1	99.24	42.28	69.87	52.66	13.16	14.68	77.97	97.47
5000-9999	82	74	70	81	61	62	53	26	36	60	77
		90.24	85.37	98.78	74.39	75.61	64.63	31.71	43.9	73.17	93.9
10000 +	16	14	15	16	14	14	9	5	7	11	16
		87.5	93.75	100	87.5	87.5	56.25	31.25	43.75	68.75	100
District total	1733	1344	1451	1719	393	1069	824	140	183	1174	1678
		77.55	83.73	99.19	22.68	61.68	47.55	8.08	10.56	67.74	96.83

Post office includes Post office, Telegraph office and Post and telegraph office.

\$ Transport communication includes bus service, rail facility and navigable waterways.

* Based on the improved drinking water source, drinking water supply has been classified as 'Improved' or otherwise. If the household has access to drinking water supplied from a tap or a hand pump / tube well situated within or outside the premises it is considered as having access to 'Improved drinking water source'. However, the concept of improved drinking water is state specific and this is to be considered accordingly.

Table 40 deals with the distribution of villages by population ranges and amenities available therein. There are 280 villages with a population size of less than 500 among than 113 villages (40.36 per cent) are having education facility, 218 villages (77.86 per cent) medical, 277 villages (98.93) drinking water, 19 villages (6.79) post office 145 villages (51.79 per cent) telephone, 41.07 percent villages with transport facility, 2.5 per cent with bank, 49.29 per cent with facility of pucca road and 93.21 per cent villages with electricity.

Out of 427 villages, which fall in the population range of 500-999 persons, 328 villages (76.81 per cent) have been provided with the education facility, 347 (81.26 per cent) with medical facility, 425 (99.53 percent) villages have improved drinking water facility, 34 villages (7.96 per cent) have been provided with post office facilities, 234 villages (54.8 per cent) with telephone facility, 197 villages (46.14 per cent) with transport facilities, 21 villages (4.92 per cent) with bank facility, 20 villages (4.68 per cent) with agricultural credit societies and 263 villages (61.59 per cent) have approach by pucca road. 421 (98.59 percent) villages in this range have electricity. 533 villages fall in population range of 1,000-1,999 persons. 456 villages (85.55 per cent) enjoy the medical facility, 98 villages (18.39 per cent) have post office facility, 338 villages (63.41 per cent) have telephone facility, 242 villages (45.4 per cent) have transport communications facilities, 29 villages (5.44 per cent) have bank facilities, 51 villages (9.57 per cent) have agricultural credit societies and 394 villages (73.92 per cent) have approach by pucca road.

There are 395 villages in the district which are covered under 2,000-4,999 population range. In this range, 359 villages enjoy the facility of education, 348 villages (88.1 per cent) have medical facility, 167 villages (42.28 per cent) have post office facility, 52 villages (13.16 per cent) have bank facility, 58 villages (14.68 per cent) is having agricultural credit societies. There are 98 village in the district having a population of 5000-9999 and 16 villages in the population size of 10000+. Proportion of availability of amenities in more populous villages is higher than the smaller villages.

TABLE 41 DISTRIBUTION OF VILLAGES ACCORDING TO LAND USE, 2011

Serial number	Name of C. D. block	Number of inhabited villages	Total area	Percentage of cultivable area to total area	Percentage of irrigated area to total cultivable area
1	2	3	4	5	6
1	Bachhrawan	66	26553.01	55.74	90.11
2	Shivgarh	62	19744.23	51.60	90.40
3	Mahrajganj	75	23723.93	55.16	90.21
4	Singhpur	74	24958.83	62.22	87.07
5	Tiloi	83	22305.67	61.78	89.38
6	Bahadurpur	41	17025.25	67.50	86.05
7	Harchandpur	80	21231.46	100.01	61.02
8	Amawan	85	19501.44	98.59	63.56
9	Sataon	72	22539.57	86.23	70.03
10	Rahi	103	25723.59	74.15	77.08
11	Khiron	94	20806.62	70.39	81.18
12	Sareni	149	25467.49	68.80	77.44
13	Lalganj	90	22334.62	65.71	76.19
14	Dalmau	123	25489.61	67.44	85.97
15	Deenshah Gaura	70	13746.33	68.68	86.44
16	Jagatpur	60	11120.22	95.70	51.62
17	Rohniya	51	10847.29	88.39	65.24
18	Unchahar	98	17641.20	53.20	86.28
19	Dih	70	21278.50	78.09	81.45
20	Chhatoh	58	16786.07	71.90	84.64
21	Salon	129	33551.59	77.21	86.36
	District Total:	1733	442376.52	71.33	78.95

Note : - Cultivable area = irrigated area + unirrigated area

Table 41 presents C.D blockwise distribution of villages according to land use. It also gives details of total area and cultivable area available to inhabited villages in the district. Cultivated area includes irrigated as well as unirrigated area. It further elaborates that what is the extent of cultivable area under irrigation. There are total 1733 inhabited villages in the district having a total area of 442376.52 hectares. Of this, 71.33 per cent is cultivable and 78.95 per cent of total cultivable area has got the irrigation facility. The area figures have been collected from the revenue record maintained for each village by the State Government.

A look at the land use pattern at C.D. block level shows that Bachhrawan block with 66 villages have a total area of 26553.01 hectares, of this 55.74 per cent of land is cultivable and of the aforesaid area 90.11 per cent is irrigated. In Dalmau block, all the 123 villages have a total land area of 25489.61 hectares, and 67.44 per cent of the cultivable area is irrigated. In Sataon block, all the 72 villages have a total area of 22539.57 hectares, of this cultivable area is 86.23 per cent and 70.03 per cent is irrigated. In Salon block, all the 129 villages have a total area of 33551.59 hectares. Out this, cultivable area is 77.21 per cent. Of cultivable area, 86.36 per cent is irrigated. Singhpur block with 74 villages have a total land area of 24958.83 hectares, of this 62.22 per cent is cultivable area and out of this cultivable area 87.07 per cent is irrigated. Tiloi block with 83 villages has a total land area of 22305.67 hectares. Out of this 61.78 per cent is cultivated area, out of which 89.38 per cent is irrigated. Khiron block with a total 94 villages have an area of 20806.62 hectares. Of this 70.39 per cent is cultivable area and 81.18 per cent is irrigated area.

TABLE 42 : SCHOOLS / COLLEGES PER 10,000 POPULATION IN STATUTORY TOWNS, 2011

Serial number	Name and urban status of Town	Type of educational institution				
		Primary	Junior Secondary / Middle	Secondary / Matriculation	Senior Secondary	College
1	2	3	4	5	6	7
1	Bachhrawan, NP	3	6	2	2	0
2	Maharajganj, NP	6	4	3	1	0
3	Jais, NPP	5	3	0	0	0
4	RaeBareli, NPP	5	2	6	8	0
5	Lalganj, NP	9	3	1	1	0
6	Dalmau, NP	11	10	3	3	0
7	Unchahar, NP	3	5	4	4	1
8	Parsadepur, NP	5	4	1	0	0
9	Salon, NP	4	3	1	1	0
District Total		51	40	21	20	1

Table 42 shows in urban areas of Rae Bareli district the average number of primary school per 10,000 population comes to 51 schools, 40 junior secondary/middle, 21 secondary/matriculation, 20 senior secondary schools and the ratio of colleges is only 1 college per 10,000 population. Among the towns, the ratio of primary and junior secondary/middle is highest in Dalmau (NP) and Lalganj (N.P.) Dalmau (NP) has highest ratio of secondary/ matriculation schools while in case of senior secondary school this position is claimed by Raebareli N.P.P (8). College education is available only in Unchahar (NP).

TABLE 43 : NUMBER OF BEDS IN MEDICAL INSTITUTIONS IN TOWNS, 2011

Serial number	Name and urban status of the Town	Number of beds in medical institutions per 10,000 population
1	2	3
1	Bachhrawan (NP)	48
2	Dalmau (NP)	30
3	Jais (NPP)	16
4	Lalganj (NP)	22
5	Maharajganj (NP)	67
6	Parsadepur (NP)	9
7	Rae Bareli (NPP)	16
8	Salon (NP)	3
9	Unchahar (NP)	34
District		262

Table 43 depicts the number of beds available in medical institutions per 10,000 population in each town of Rae Bareli district. On an average there are 262 beds per 10,000 population in urban areas of the district. Whereas it is highest at 67 in Maharajganj Nagar Panchayat while lowest value of 3 beds is recorded in Salon (NP).

TABLE 44: PROPORTION OF SLUM POPULATION IN TOWNS, 2011

Sr.No.	Name of the town having slum	Total population	Slum population	Percentage of slum population to total population
1	2	3	4	5
1	Bachhrawan (NP)	12521	5146	41.10
2	Maharajganj (NP)	6673	3449	51.69
3	Jais (NPP)	26735	10570	39.54
4	Rae Bareli (NPP)	191316	55420	28.97
5	Lalganj (NP)	23124	12865	55.63
6	Dalmau (NP)	9983	6087	60.97
7	Unchahar (NP)	11033	455	4.12
8	Parsadepur (NP)	11853	4750	40.07
9	Salon (NP)	14757	7530	51.03
	Total	307995	106272	34.50

Table 44 reveals the Proportion of slum population in town in the district. All towns in the district has recorded slum population. During the current Census Total 1,06,272 slum population recorded in the district. Rae Bareli (NPP) recorded maximum slum population while Maharajganj (NP) have recorded minimum 6673 slum population.

TABLE 45: MOST IMPORTANT COMMODITY MANUFACTURED IN TOWNS, 2011

Sr. No.	Name of the town	Name of three most important commodities manufactured
1	2	3
1	800956-Bachhrawan (NP)	
2	800957-Maharajganj (NP)	
3	800958-Jais (NPP)	Bidi, Flour Mill, Cloth Tailoring
4	800959-Rae Bareli (NPP)	Cement, Paper Mill
5	800960-Lalganj (NP)	
6	800961-Dalmau (NP)	
7	800962-Unchahar (NP)	Electricity, Handloom Cloths
8	800963-Parsadepur (NP)	
9	800964-Salon (NP)	

Table 45 indicates most important articles manufactured and exported out of the each town in the district.

(xi) Major social, cultural events, natural and administrative developments and significant activities during the decade :

No significant social, cultural or natural events have taken place during the last decade. On administrative development, a new tahsil Unchahar was added in the district during the last decade.

(xii) Brief description of places of Religious, Historical or Archaeological importance in villages and places of Tourist Interest in the towns of the district:

Dalmau : It is one of the historical town. It is situated in the southern part of the district on the bank of Ganga The fort of king Daldeo. Statue of poet Nirala in Nirala Smriti Sansthan, Sankat Mochan Mandir, Ibrahim Sharki Ka Kunwa, Mahal of Nawab Asif--ud-daula, Dalmau Pump Nahar and Gaushala etc are situated here and are worth seeing.

Salon : Salon was established by King Saliwahan. It is one of the oldest town. Samerpur Bird Sanctuary is a famous tourist spot of this district.

Maharajganj : It is situated on the northern part of the district. It is said that Pandavas built the temple of Ahorba Bhawani here. Rawat Kanhaiya Bux Singh was born here. He wrote the history of Vaish Kshatriya.

Jais : Jais is famous since ancient times. It is the birth place of Malik Mohammed Jaisi, who wrote Padmawat. It was also the capital of king Udayan. Guru Govind's disciple and Nagpanthi saint Matsyendra Nath was born in a Brahmin family of this town.

Shankerpur : Leader of Sattawan Kranti, Rana Beni Madho Singh made this place inside the fort capital of his kingdom. Fort of the said king was established here. Temple of Goddess Durga exists inside the fort. The remains of the fort and temple exist even today.

Naseerabad : The King of Jaunpur established this town, and named it after his son Naseeruddin. Amar Shaheed of freedom struggle Har Prasad was born in Naseerabad town.

Lalganj : It is one of the biggest business centre of the district. Acharya Brajnandan established this business centre which caters to the need of nearby villagers.

Daulatpur : This town was established by Acharya Sukhdeo Mishra. Famous Hindi poet and essayist Mahabir Prasad Dwivedi was born here. He built a Saraswati temple at this place.

Thuleri : It is one of the historical places in the district. The Kuchcha fort here was built by Sultan Ibrahim Shah of Jaunpur. The five temples of Mahadeo, mosques and ponds built by Raja Niswan Singh are worth seeing.

The other places of importance are Jalalpur Ghai, Gagaso, Amawa, Baleswar, Ram Krishna Sewashram, Puri Tulsidas Majre, Bachhrawan, Parsadepur and Unchahar.

(xiii) Major characteristics and contributions of District :

The district of Rae Bareli is agrarian in nature. It produces large quantity of food grains. Being the old constituency of Late Prime Minister Indira Gandhi, a V.I.P. status was given to this district. Owing to political concentration, the development of infrastructure was given priority in relation to neighbouring districts. Indian Telephone Industry and National Flying Institute Rae Bareli, Firoz Gandhi Degree College are significant. The uniqueness of the district is embodied in the way that all the villages in the district are electrified and net work of irrigation is excellent.

Rana Madho Singh of Baiswara was king of Shankerpur kingdom. Shankarpur kingdom was a part of Nawab of Avadh. He was a true patriot and struggle continuously against British. Raja of Tiloi, Jaipal Singh also fought bravely. Freedom struggle was vigorously started in the district. The district has witnessed many freedom fighters. Rana Goralla is known for his battle skills. The district was the Karmabhumi of Rafi Ahmad Kidwai in 1930-31. Tehri Singh and Avadan Singh were killed by British troupes while fighting with them at Saraini.

(xiv) Scope of Village Directory & Town Directory

As mentioned earlier, the District Census handbook is brought out in two parts-Part A and Part B separately. Part-B covers Village and Town wise Primary Census Abstract (PCA) data of 2011 Census along with Housing amenities data where as Part-A covers Village and Town Directory data. The scope of village directory and town directory is discussed below.

Village Directory :

The village directory as the title connotes presents information pertaining to rural areas of the district at C.D block/ village level. For each C.D. block a list of villages serialized by English alphabetical order along with their location code numbers of 2011 and 2001 census has been presented. The rationale of giving 2011 location code along with 2001 location code is to facilitate the identification of villages for matching information collected at each Census. The villages which have been wholly merged in Nagar Nigam, Nagar Palika Parishad and Nagar Panchayat are not included in the list. In case of partly merged villages, the remaining rural part of the villages has been treated as independent revenue village and the data have been presented for such villages in the village directory.

However, the villages treated as outgrowth of an Urban Agglomeration or Nagar Panchayat is listed in the village directory but no data are presented against the name of such villages. All these villages are listed in the Primary Census Abstract (rural) without presenting their data for providing cross references.

For the census work, the villages in the district have been arranged taluka wise (C.D. block wise) and within the taluka (C.D. block), they are shown location code wise. Each village is assigned a location code number for the purpose of identification. In 2011 Census, all the villages have been given unique 6 digits code number, which will remain constant across the census, and shall make it easy to do comparative study. The village code of 6 digits has been used continuous code within India. Range of 000001-799999 has been kept for villages. The village directory information, a map and alphabetical list of village for each taluka (C.D. block) is given in Part-B. Village directory contains the non census data of each village. It gives the village wise basic information relating to infrastructure and amenities available in the sphere

of education, medical, drinking water, power supply, post and telegraph, communications, approach road to village and distribution of land use area. In addition it contains information about total area of each village, total population and number of households and the nearest town and its distance from the village. The information on number of households and total population has been included with a view to examine the correlation of amenities with the number of households and population they serve. If an amenity is not in existence in the refer rant village, the distance in broad ranges from the nearest place along with name, where the amenity is available is given. The broad range with code a for (<5 kms.), b for (5-10 kms) and c for (10+ kms). Some additional information has been added viz. (1) Pre. Primary School (2) Management Institute (3) Polytechnic (4) Special School for Disable (5) Veterinary Hospital (6) Mobile Health Clinic (7) Traditional Practitioners and Faith Healers (8) Medicine Shop (9) Type of drainage connectivity for waste water outlet (10) Total Sanitation Campaign (TSC) (11) Rural Sanitary Mart/Rural Hardware outlet (12) Rural Production Centers (13) Solid and Liquid Waste Management (14) Village PIN Code (15) Public Call Office/Mobile (16) Mobile Phone Coverage (17) Internet Cafes/Common Service Center (18) Private Courier Facility (19) Auto/Modified Autos (20) Taxis (21) Vans (22) Tractors used for Transport (23) Cycle Pulled Rickshaws (Manual Driven) (24) Cycle Pulled Rickshaws (Machine Driven) (25) Carts Driven by Animals (26) National Highway (27) State Highway (28) Major District Roads (29) Other District Roads (30) Water Bound Macadam (31) ATM facility (32) Self help Group (33) Public Distribution System (34) Mandis/Regular Market (35) Weekly Haat (36) Agricultural Marketing Society (37) Nutrition Centre (38) Accredited Social Health Activist (ASHA) (39) Community Centre with/without TV (40) Public Library (41) Public Reading Room (42) Polling Station (43) Birth and Death Registration office (44) Agricultural Product and (45) Handicrafts Products. Seven information has not been collected this time, i.e., (1) Community Health Worker (2) Telegraph Office (3) Non Agricultural Credit Societies (4) Other Credit Societies (5) Navigable water way other than river or canal (6) Income and Expenditure of the village and (7) Import, Export most important commodities.

Appendix-I	Summary showing total number of villages having Educational, Medical and other amenities in villages – C.D. Block level.
Appendix-I A	Villages by number of Primary Schools.
Appendix-I B	Villages by Primary, Middle and Secondary Schools.
Appendix-I C	Villages with different sources of drinking water facilities available.
Appendix-II	Villages with 5,000 and above population which do not have one or more amenities available.
Appendix-III	Land utilization data in respect of Census towns.
Appendix-IV	C.D. Block wise list of inhabited villages where no amenity other than drinking water facility is available.
Appendix-V	Summary showing number of Villages not having Scheduled Caste population.
Appendix-VI	Summary showing number of Villages not having Scheduled Tribe population.
Appendix-VII A	List of villages according to the proportion of the Scheduled Castes to the total

	population by ranges.
Appendix-VII B	List of villages according to the proportion of the Scheduled Tribes to the total population by ranges.
Appendix-VIII	Number of villages under each Gram Panchayat (C.D. block wise).

Scope of Town Directory :

Town Directory covers the non-census data for each town. It presents important and useful information like civic and other amenities available in all the towns of the district. The information in town directory is covered in following seven statements, viz., statement I to VII. The statement used in the current 2011 Census at most identical to the preceding 2001 Census. The details of town directory statement are given below in brief. The data are presented in seven statements serially numbered (I) to (VII). Town Directories of the districts give an account of status and growth history of towns, location and physical aspects of the towns, and other amenities. In this way population and other amenities are enumerated vividly in various statements relating to the town directories of the districts

- (I) Statement I - Status and Growth History
- (II) Statement II - Physical aspects and location of towns, 2009
- (III) Statement III - Civic and other amenities, 2009
- (IV) Statement IV –Medical Facilities, 2009
- (V) Statement V- Educational, Recreational and cultural facilities, 2009
- (VI) Statement VI - Industry and banking, 2009
- (VII) Statement VII - Civic and other amenities in slums, 2009
- (Appendix) Appendix - Towns showing their outgrowth with population

In all the statements the towns are arranged in the alphabetical order within the district. The details of these statements are given in the analytical portion of the town directory. One statement-III Municipal Finance deleted and statement-V Medical, Educational, Recreation and Cultural Facilities divide in above two statement-IV and statement-V.

VILLAGE DIRECTORY
AND
TOWN DIRECTORY
(SECTION I & II)

Section-I : Village Directory

Village Directory 2011 Census:-

The “Village Directory” is one of the traditional compilations of the Census. It gives the list of villages, their location numbers, their area, population, number of households, amenities such as educational, medical, drinking water, post and telegraph, commercial and co-operative banks, agricultural non-agricultural and other credit societies, recreational and cultural facilities, communication, approach to village, nearest town with a distance, power supply availability of newspaper and magazines, most important commodity manufactured and land use of each village. Village is a statutory recognized unit having a definite boundary and separate land records. In case, a complete village is treated as an outgrowth of urban agglomeration, data on amenities for that village have not been given in the Village Directory but shown along with the urban component. The villages which are consider as a Census Town, the amenities data are shown in the Town Directory. For those villages which have partly merged in an outgrowth of U.A., the amenities data are shown in the Village Directory for that particular village.

The Village Directory is being compiled for both inhabited and un-inhabited villages. In the village directory both private and government facilities/institutions have been given. In case of un-inhabited /depopulated villages, the location code number, name and area of the village is being given universally in Village Directory and Village PCA. The columns relating to the amenities and land use pattern, etc. being left blank and it will be noted against the name of the village that it is un-inhabited/depopulated. The Appendices to Village Directory and Inset Tables based on village Directory data are also prepared for inhabited villages. In the Village Directory format for 2011 Census there are 121 columns and the details thereon are as follows:

Note explaining the abbreviations used in the village directory :

In the Village Directory format for 2011 Census there are 121 columns and the details thereon are as follows:

Columns 1: Serial Number: - Self explanatory. All the villages within the CD block are presented serially in the ascending order of their location code number.

Columns 2: Name of village: - Self explanatory. The name of the villages are shown against this column. This also includes the forest and uninhabited villages.

Columns 3: Location Code Number of village. The location code number of the villages are shown against this column.

Columns 4: Area of the Village: - The area of the villages has been given in hectares.

Column 5: Total Population: - The total population of the village as per 2011 Census has been given against this column.

Column6: Number of Households: - The number of households as per 2011 Census have been given in this column.

Amenities

The availability of different infrastructural amenities such as education, medical, drinking water, post, telegraph, banks, credit societies, recreation and cultural facilities, communication, power, etc. in each village have been given in the Village Directory. Wherever the amenities are not available in the village, the distance range code viz; ‘a’ for <5 Kms, ‘b’ for 5-10 Kms and ‘c’ for 10+ Kms of the nearest where facility is available is given. Column wise details are given below:

Columns No. 7 – 20 Educational Facilities: - All the different educational facilities available in the village have been given under these columns. Nursery/LKG//UKG classes are included in Pre-Primary Schools, Classes up to class V included in Primary School; Classes from VI to VIII are included in the Middle school. Classes from IX and X included in Secondary School. Classes from XI and XII are included in Senior Secondary School. In case of composite schools like middle school with primary school or secondary school with middle school, these are also included in the number of primary and middle schools, respectively. The information on the entire educational institutes is given under these columns.

Columns No. 21 to 38 - Medical Facilities: - All the different medical facilities available in the village have been given under these columns.

Columns No. 39 to 46 -Drinking Water: - The information on availability of various types of the drinking water facility within the village has been given under these columns.

Columns No. 47 to 50 – Availability of Toilet and others:- The information on availability of toilet and Bio-Gas etc. available in the village has been given under these columns.

Columns No. 51 to 67 Communication (Post & Telegraph and transport):- The information on communication and Post Office, Sub-Post Office, & Telegraph Office, Village PIN Code number, Phone-Landlines, Mobile Phone, Private Courier Facility, Internet Café, etc; available in the village has been given under these columns. The information on all various transport facilities whether public/private transport like Bus, Railway Station, or Navigable waterways, Taxi , Van, Tractors etc. available in the village has also been given under these columns.

Columns No.68 to 79 – Village connected to High ways, Village Roads, Banks and Credit Societies: - The information on all roads connected to village has been given under these columns. These include National Highway, State Highway, District Roads and other district roads connected to the village, Pucca roads, Kutchcha Roads, Water Bounded Macadam Roads, Navigable Water Ways and Foot Paths has been given under these columns. Further, the information on availability of banks, ATM and Agricultural Credit societies in the village has been given under these columns.

Column No. 80 to 96 Miscellaneous Facilities: - The information on various miscellaneous facilities available in the village has been given under these columns. These includes Self -Help Group, Public Distribution Shop (PDS), Mandi /Regular Market, Weekly Haat, Agricultural Marketing Society, Nutrition Centre(ICDS),Anganwadi Centre, ASHA, Community Centre, Sports Fields, Sports Club/Recreation Centre, Cinema/Video Halls, Public Library, Public Reading Room, News Paper Supply, Assembly Polling Station, Birth and Death Registration Office.

Columns No. 97 to 100 – Electricity: - Availability of Power Supply in the village, whatever may be the form of its use has been given in these columns. These include Electricity for Domestic Use, Electricity for Agriculture Use Electricity for Commercial Use, and Electricity for all purpose Domestic Uses.

Column No. 101 and 102 -Nearest Town: - The name of the nearest town along with the distance range code has been in these columns.

Land use and Irrigation

The land use pattern in the Village Directory conform to the pattern of classification of land use as recommended by the Ministry of Agriculture, Government of India. The Ministry has recommended the maintenance of records of land use pattern under the following 9 categories.

(i)-Column No. 103 -Forests:-This includes all lands classed as forest under any legal enactment dealing with forests or administered as forests, whether state-owned or private, and whether wooded or maintained as potential forest land. The area of crops raised in the forest and grazing lands or areas open for grazing within the forests remain included under the forest area.

(ii)-Column No. 104- Area under non-agricultural use:-This includes all lands occupied by buildings, roads and railways or under water, e.g. rivers and canals and other lands put to uses other than agriculture.

(iii)-Columns No. 105- Barren and un-cultivable land:-This includes all barren and unculturable land like mountains, deserts, etc. land which cannot be brought under cultivation except at an exorbitant cost should be classed as unculturable whether such land is in isolated blocks or within cultivated holdings.

(iv)-Column No. 106- Permanent Pastures and other Grazing Lands:-This includes all grazing lands whether they are permanent pastures and meadows or not. Village common grazing land is included under this head.

(v)-Column No. 107- Land under Miscellaneous Tree Crops, etc.:- This includes all cultivable land which is not included in 'Net area sown' but is put to some agricultural uses. Lands under Causing trees, thatching grasses, bamboo bushes and other groves for fuel, etc. which are not included under 'Orchards' are classed under this category.

(vi)-Column No. 108- Culturable Waste Land: - This includes lands available for cultivation, whether not taken up for cultivation or taken up for cultivation once but not cultivated during the current year and the last five years or more in succession for one reason or other. Such lands may be either fallow or covered with shrubs and jungles which are not put to any use. They may be assessed or unassessed and may lie in isolated blocks or within cultivated holdings. Land once cultivated but not cultivated for five years in succession is also included in this category at the end of the five years.

(vii)-Column No. 109- Fallow Lands other than Current Fallows: - This includes all lands which were taken up for cultivation but are temporarily out of cultivation for a period of not less than one year and not more than five years.

(viii)-Column No. 110- Current Fallows: - This represents cropped area, which is kept fallow during the current year. For example, if any seeding area is not cropped against the same year it may be treated as current fallow.

(ix)-Column No. 111- Net Area Sown: - This represents the total area sown with crops and orchards. Area sown more than once; in the same year is counted only once.

Column No. 112- Total Irrigated Land Area: - It includes all land which is cultivable and irrigated by any source of irrigation. The total irrigated area of the village has been given under this column.

Column No. 113- Total Un-Irrigated land Area: - Un-Irrigated area includes all land which is cultivable but not irrigated by any source of irrigation. The total un-irrigated land area of the village has been given under this column.

Column No. 114 to 118 Area Irrigated by source: - The area irrigated by various source of irrigation in the village have been given under these columns. The different source of irrigation facilities available in the village are as follows:

(i)-Canals (C) - Govt. or Pvt., (ii)-Wells/Tube-wells (W/TW), (iii)-Tanks/Lake(T/L), (iv)-Waterfall (WF) and (v)-Others (O).

Columns No.119 to 121-Three most important commodities manufactured:- The names of three most important commodities manufactured in the village are indicated in this column.

C.D.Block level totals of the Village Directory:-

At the end of entries for the Village Directory of each C.D. Block, the totals of different columns are being given wherever possible. However, in case of some of the columns, it may not be possible to work out the CD Block level totals, in such cases the particular of relevant columns are being left blank against C.D.Block level.

Appendices to Village Directory: - The Village Directory also includes the following appendices:

- Appendix -I: Summary showing total number of villages having Educational, Medical and other amenities in villages – C.D. Block level.
- Appendix I A: Villages by number of Primary Schools.
- Appendix I B: Villages by Primary, Middle and Secondary Schools.
- Appendix I C: Villages with different sources of drinking water facilities available.
- Appendix II: Villages with 5,000 and above population which do not have one or more amenities available.
- Appendix -III: Land utilization data in respect of Census towns.
- Appendix -IV: C.D. Block wise list of inhabited villages where no amenity other than drinking water facility is available.
- Appendix -V: Summary showing number of Villages not having Scheduled Caste population.
- Appendix -VI: Summary showing number of Villages not having Scheduled Tribe population.
- Appendix -VII A: List of villages according to the proportion of the Scheduled Castes to the total population by ranges.
- Appendix- VII B: List of villages according to the proportion of the Scheduled Tribes to the total population by ranges.
- Appendix -VIII: Number of villages under each Gram Panchayat (C.D. block wise).

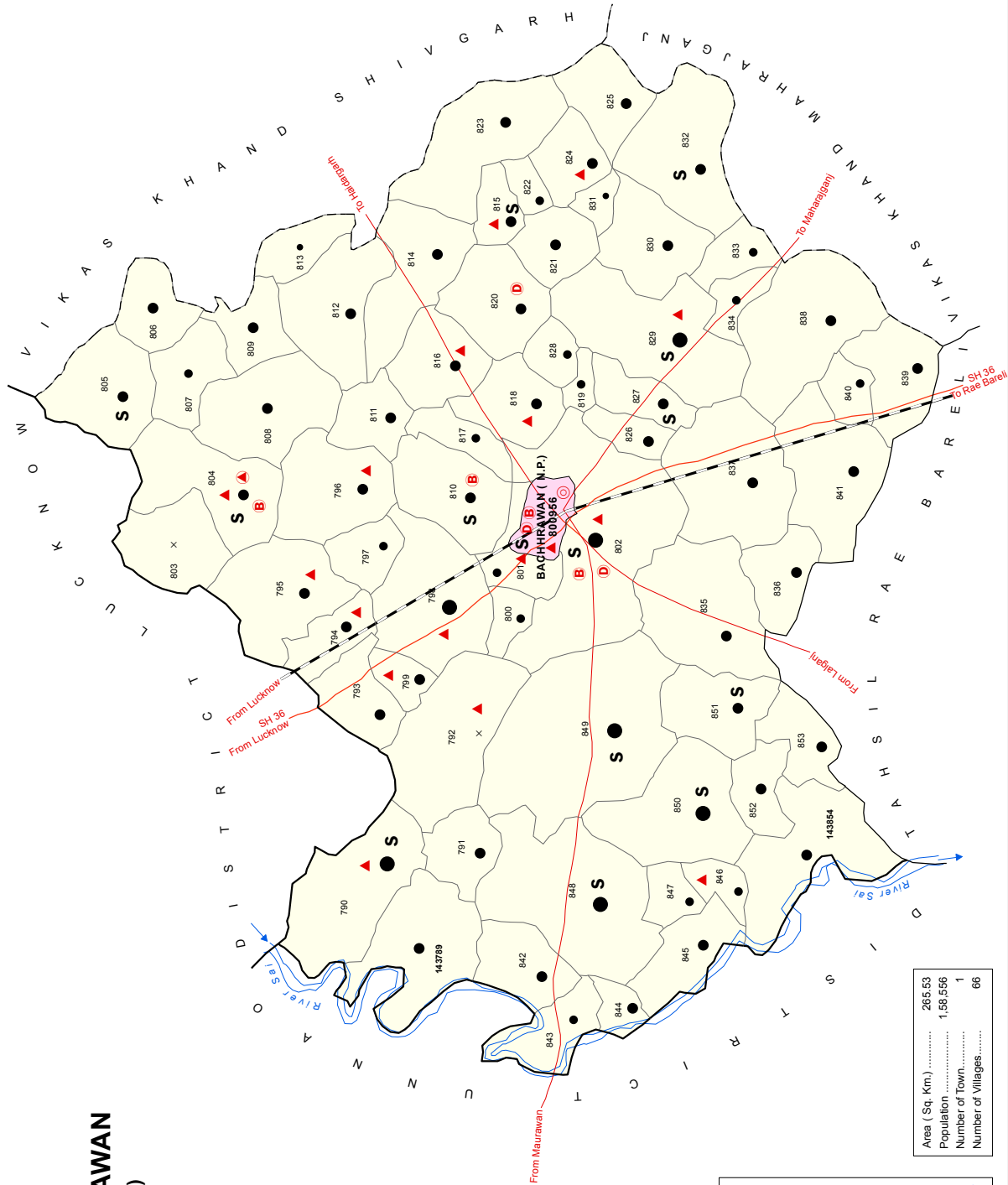
(a) List of Villages merged in Towns and Outgrowths at 2011 Census :

Sr.No	Village Name	New status
-------	--------------	------------

NIL

**C.D. BLOCKWISE PRESENTATION OF
VILLAGE DIRECTORY DATA**

INDIA
UTTAR PRADESH
VIKAS KHAND BACHHRAWAN
(TAHSIL MAHARAJGANJ)
DISTRICT RAE BARELI



- S** HIGH SCHOOL/INTER COLLEGE
- B** BANK
- D** DISPENSARY
- ▲** PRIMARY HEALTH CENTRE
- ▲** OTHER MEDICAL SERVICES

- BOUNDARY, DISTRICT
- " TAHSIL
- " VIKAS KHAND
- " VILLAGE WITH MDDS CODE
- HEADQUARTERS: VIKAS KHAND
- POPULATION SIZE OF VILLAGES: 200 - 499
- 500 - 999 , 1000 - 4999 , 5000 AND ABOVE
- UNINHABITED VILLAGE WITH MDDS CODE
- STATUTORY TOWN WITH MDDS CODE
- STATE HIGHWAY
- IMPORTANT METALLED ROADS
- RAILWAY LINE : BROAD GAUGE
- RIVER & STREAM

Area (Sq. Km)	265.53
Population	1,58,556
Number of Town	1
Number of Villages	66

Alphabetical list of Villages (CD Block Wise)**Name of District: Rae Bareli****Name of CD BLOCK: Bachhrawan**

Sr. No.	Name of village	2011 Census location code number	2001 Census location code number
1	Amawa	143795	03668300
2	Ashan Jagatpur	143823	03671100
3	Bachhrawan	143802	03669000
4	Bahadur Nagar	143812	03670000
5	Bahadurpur	143819	03670700
6	Bannawa	143835	03672300
7	Bhairampur	143821	03670900
8	Churwa	143793	03668100
9	Darehata	143847	03673500
10	Devpuri	143818	03670600
11	Dostpur	143794	03668200
12	Dund Garh	143809	03669700
13	Ganeshpur Urf Tadipur	143817	03670500
14	Gujarpur	143828	03671600
15	Haswan	143815	03670300
16	Ichauli	143848	03673600
17	Isiya	143792	03668000
18	Jahangeerabad	143811	03669900
19	Jalalpur	143826	03671400
20	Jeegoon	143820	03670800
21	Kalan Garhi	143831	03671900
22	Kalui Khera	143852	03674000
23	Kandawan	143837	03672500
24	Karanpur	143839	03672700
25	Kasrawan	143810	03669800
26	Khairhani	143841	03672900
27	Kundauli	143796	03668400
28	Kurry	143789	03667700
29	Madar Khera	143844	03673200
30	Maheri	143836	03672400
31	Mahraura	143797	03668500
32	Mainahar Katra	143845	03673300
33	Malhipur	143801	03668900
34	Malikpur Saraiya	143834	03672200
35	Malpur	143830	03671800
36	Mubarakpur Sapo	143853	03674100
37	Neemteekar	143798	03668600
38	Neewa	143842	03673000
39	Padira Kalan	143824	03671200

40	Padira Khurd	143822	03671000
41	Pahnasa	143832	03672000
42	Pahrawan	143813	03670100
43	Paliya	143806	03669400
44	Pastaur	143854	03674200
45	Peerun	143840	03672800
46	Rain	143851	03673900
47	Raja Mau	143850	03673800
48	Rampur Mohiuddinpur	143833	03672100
49	Rampur Sudauli	143790	03667800
50	Rani Khera	143814	03670200
51	Rasulpur	143827	03671500
52	Sabji	143791	03667900
53	Saidpur Behta	143846	03673400
54	Saroura	143799	03668700
55	Sehgon Khanpur	143807	03669500
56	Sehgon Pashchim Gaon	143804	03669200
57	Sehgon Purab Gaon	143808	03669600
58	Sekhpur Samodha	143849	03673700
59	Tamanpur	143805	03669300
60	Thulendi	143829	03671700
61	Tilenda	143816	03670400
62	Todarpur	143800	03668800
63	Uchauri	143825	03671300
64	Udarhara	143843	03673100
65	Umarpur	143838	03672600
66	Vinayakpur	143803	03669100

Census of India 2011- Village Directory

Amenities and Land use (As in 2009)

Name of District:-Rae Bareli Location CodeNo:-158

Name of CD Block:-Bachhrawan Location CodeNo:-0302

Sr.No.	Name village	Location code no.	Total area of the village (in hectares rounded up to one decimal place)	Total population (2011 census)	Number of households (2011 census)	Number of educational amenities available. (If not available within the village , the distance range code viz: a for < 5 Kms, b for 5-10 Kms and c for 10+ kms of nearest place where facility is available is given).													
						Pre-Primary school (PP)	Primary school (P)	Middle school (M)	Secondary School (S)	Senior Secondary school (SS)	Degree college of arts science & commerce (ASC)	Engineering college(EC)	Medical college (MC)	Management institute (MI)	Polytechnic (Pt)	Vocational training school /ITI	Non-formal training centre (NFTC)	Special school for disabled (SSD)	Others (specify)
1	2	3	4	5	6	7	8	9	10	11	12	13	14	15	16	17	18	19	20
1	Kurry	143789	694.9	4690	989	a					c	b	c	b	c	c	c	c	
2	Rampur Sudauli	143790	627.6	5597	1013	1	1	2			1	c	c		c	c	c	c	c
3	Sabji	143791	257	1875	379	a	1	1	a		a	b	c	b	c	c		1	
4	Isiya	143792	737.6	4877	996	b	1	1											
5	Churwa	143793	322	1661	323	b	1	1		b	b								
6	Dostpur	143794	161.3	1790	315		1	1					c	c	c	c	c	c	
7	Amawa	143795	537.6	1990	389		1	b	b	b	b	c	c	c	c	c	c	c	c
8	Kundaali	143796	536.7	3183	683		1	1											
9	Mahraura	143797	149.2	905	180	b	1	b	b	b	b	c	c	c	c	c	c	c	c
10	Neemteekar	143798	612	5414	1002	2	2	1	b	b	b	c	c	c	c	c	c	b	
11	Saroura	143799	222	1824	356		1	1	b	b	b	c	c	c	c	c	c		
12	Todarpur	143800	124	748	140		1	a	a	a	a	c	c	c	c	c	c	c	
13	Malhipur	143801	114	641	140		1	a	a	a	a	c	c	c	c	c	c	c	
14	Bachhrawan	143802	1445	9692	1877	3	4	2	2	1	1	c	c	c	c	c	c	c	
15	Vinayakpur	143803	374.8	1374	287		1	1											
16	Sehgon Pashchin	143804	580.8	4526	926		2	1		1									
17	Tamanpur	143805	475.1	2876	531	a	3	a	a		1	c		c	c				
18	Paliya	143806	229.3	1015	204	a	1	a	a	a	c	c	a	c	c	c	c		
19	Sehgon Khanpur	143807	298.8	700	131	2	1	1	a	a	a	c			c	c			
20	Sehgon Purab Gz	143808	549.9	2085	426	a	1	a	a	a	b				c	c			
21	Dund Garh	143809	241.2	1397	270	1	1	1	a	a	b								
22	Kasrawan	143810	436.5	3690	725	2	1	2	1						c	c	c		
23	Jahangeerabad	143811	259.6	1167	254		1												
24	Bahadur Nagar	143812	777.8	4508	964	1	2	1	a	a	b				c	c			
25	Pahrawan	143813	108	449	100	a	1	a	a	a	b				c	c			
26	Rani Khera	143814	368.8	2042	460	1	1	1	a	a								1	
27	Haswan	143815	156.9	1313	276		1	1		1	1								
28	Tilenda	143816	369.2	2414	475		1	1										1	
29	Ganeshpur Urf T	143817	79.6	631	130		1	a	a	a					c	c	c		
30	Devpuri	143818	105.3	1188	244	1	1	a	a	a					c	c	c		
31	Bahadurpur	143819	55	650	116		1	a	a	a					c	c	c	c	c
32	Jeegoon	143820	473.6	2560	575	b	1	1	b	b					c	c	c	c	c
33	Bhairampur	143821	252.1	1108	230	a	1	1	b	b	c	c	c	c	c	c	c	c	c
34	Padira Khurd	143822	134	970	192	a	1	a	b	b	b	c	c	c	c	c	c	c	c
35	Ashan Jagatpur	143823	670.1	4413	905	c	2	1	c	c	c	c	c	c		c	c		
36	Padira Kalan	143824	208	1289	250	a	1	1	b	b	b	c	c	c	c	c	c	c	c
37	Uchauri	143825	348.9	1742	313	c	1	a	a	a	a	c	c	c	c	c	c	c	c
38	Jalalpur	143826	171.3	1742	354	a	1	1	a	a					c	c	c	c	c
39	Rasulpur	143827	212	1907	364	a	2	1	1	a	a	a	c	c	c	c	c		
40	Gujarpur	143828	130.9	608	127	a	1	a	a	a					c	c	c	c	c
41	Thulendi	143829	930	6616	1195					1	b	b	c			1	c	c	
42	Malpur	143830	435.1	2419	474	a	1	a	a	b	b	c			c	c	c	1	
43	Kalan Garhi	143831	73.1	281	48	1	1	a	b	b	b	c	c	c	c	c	c	c	c
44	Pahnasa	143832	488.1	2812	558	1	1	1	1	1	1	c			c	c			
45	Rampur Mohiud	143833	199.1	970	192	a	1	a	b	b		c	c		c	c		c	
46	Malikpur Saraiyz	143834	168.5	839	161	a	1	a	b	b	b	c			c	c			
47	Bannawa	143835	781	3264	668	1	1	1	1	1									
48	Maheri	143836	263.2	1267	226		1												

Census of India 2011- Village Directory

Amenities and Land use (As in 2009)

Name of District:-Rae Bareli Location CodeNo:-158

Name of CD Block:-Bachhrawan Location CodeNo:-0302

Sr.No.	Name village	Location code no.	Number of Medical Amenities available. (If not available within the village , the distance range code viz; a for < 5 Kms, b for 5-10 Kms and c for 10+ kms of nearest place where facility is available is given).										Number of Non-Government Medical Amenities available.								
			Community health centre (CHC)	Primary health centre (PHC)	Primary health sub centre (PHS)	Maternity and child welfare centre (MCW)	T.B. clinic (TBC)	Hospital-allopathic (HA)	Hospital-alternative medicine (HO)	Dispensary (D)	Veterinary hospital (VH)	Mobile health clinic (MHC)	Family welfare centre (FWC)	Charitable non Govt. hospital/Nursing home.	Medical practitioner with MBBS Degree	Medical practitioner with other degree	Medical practitioner with no degree	Traditional practitioner and faith healer .	Medicine Shop	Others	
1	2	3	21	22	23	24	25	26	27	28	29	30	31	32	33	34	35	36	37	38	
1	Kurry	143789	c	c	a	c	c	c	c	a	c	c	c	0	0	0	0	0	1	0	
2	Rampur Sudauli	143790	c			c			1			1		1	0	0	0	0	0	1	0
3	Sabji	143791	b	a	a	a	b	b			a		a	0	0	0	0	0	1	0	
4	Isiya	143792	b	b		1								0	0	0	0	0	1	0	
5	Churwa	143793	b	b	b	b					b	b	b	0	0	0	0	0	1	0	
6	Dostpur	143794							1					1	0	0	0	0	0	1	0
7	Amawa	143795	1				1		1					1	0	0	0	0	1	0	0
8	Kundaali	143796	b			1								0	0	0	0	1	0	0	
9	Mahraura	143797	b	b	a		b	b	b	b	b	b	b	0	0	0	0	1	0	0	
10	Neemteekar	143798	a			1						1		0	0	0	0	1	0	0	
11	Saroura	143799	b			1						1		0	0	0	0	1	0	0	
12	Todarpur	143800	a									1		0	0	0	0	1	0	0	
13	Malhipur	143801					1					1		0	0	0	0	1	1	0	
14	Bachhrawan	143802	1				1		1	1	1	1	1	0	0	0	0	0	1	0	
15	Vinayakpur	143803		a	a	a	a	a	a	a	a	a	a	0	0	0	0	0	1	0	
16	Sehgon Pashchin	143804			1	1				c				0	0	0	0	0	1	0	
17	Tamanpur	143805	a	c	a	a	c	a	c	a	a	a	a	0	0	0	0	0	1	0	
18	Paliya	143806	a	c	a		c	b	a	a	a	c	c	0	0	0	0	0	0	0	
19	Sehgon Khanpur	143807	a	c							a			0	0	0	0	0	0	0	
20	Sehgon Purab Gz	143808	a	c	c		c			c	a			0	0	0	0	1	0	0	
21	Dund Garh	143809	a								a			0	0	0	0	0	0	0	
22	Kasrawan	143810	a	a	a	a	c	a	a	a	a	c	a	0	0	0	0	0	0	1	
23	Jahangeerabad	143811	b	b	a	b	b	b	b	b	b	b	b	0	0	0	0	0	0	1	
24	Bahadur Nagar	143812	b	b	b	b	b						b	0	0	0	0	0	0	1	
25	Pahrawan	143813	b	b	b	b	b	b	b	b	a		b	0	0	0	0	0	0	0	
26	Rani Khera	143814												0	0	0	0	0	1	0	
27	Haswan	143815					1	1	2			1		1	0	0	0	0	0	1	0
28	Tilenda	143816					1	1						1	0	0	0	0	0	1	0
29	Ganeshpur Urf T	143817	a	a	a	a	c	a	a	a	a	c	a	0	0	0	0	0	1	0	
30	Devpuri	143818	a	a	a		1	c	c	c	a	a	c	0	0	0	0	0	1	0	
31	Bahadurpur	143819	a	a	a	a	a	a	a	a	a	a	a	0	0	0	0	0	1	0	
32	Jeegoon	143820	b	a	a	b	b	b	b		1	b	b	0	0	0	0	0	1	0	
33	Bhairampur	143821	b	b	b	a	b	b	b	b	b	b	b	0	0	0	0	0	1	0	
34	Padira Khurd	143822	b	b	b	a	b	b	b	b	b	b	b	0	0	0	0	0	1	0	
35	Ashan Jagatpur	143823	c	c	c	c	c	c			c		c	0	0	0	0	0	1	0	
36	Padira Kalan	143824	b	b	b		1	b	c	b	b	b	b	0	0	0	0	0	1	0	
37	Uchauri	143825	c	c	c	a	c	c	c	c	c	c	a	0	0	0	0	0	1	0	
38	Jalalpur	143826	a	a	a	a	a	a	a	a	a	a	c	0	0	0	0	0	1	0	
39	Rasulpur	143827	a	a	a	a	c	a	a	a	a	a	a	0	0	0	0	0	1	0	
40	Gujarpur	143828	a	a	a	a	a	a	a	a	a	a	a	0	0	0	0	0	1	0	
41	Thulendi	143829	b	b	b		1	c					b	0	0	0	0	0	1	0	
42	Malpur	143830	b	b	b	c	c	b	a	a	a		b	0	0	0	0	0	1	0	
43	Kalan Garhi	143831	b		c	c	c	b	b	b	b			0	0	0	0	0	1	0	
44	Pahnasa	143832	b	b	b	b	b	b	b	b	b		b	0	0	0	0	0	1	0	
45	Rampur Mohiud.	143833	b	b		c	b	b	b	b	b	b	b	0	0	0	1	0	1	0	
46	Malikpur Saraiyz	143834	b	b	b	b			a	b			b	0	0	0	1	0	0	0	
47	Bannawa	143835		b										0	0	0	1	0	0	0	
48	Maheri	143836		b										0	0	0	1	0	0	0	

Census of India 2011- Village Directory

Amenities and Land use (As in 2009)

Name of District:-Rae Bareli Location CodeNo:-158

Name of CD Block:-Bachhrawan Location CodeNo:-0302

Sr.No.	Name village	Location code no.	Availability of drinking water - Yes / No								Availability of toilet & others Yes / No			
			Tap water (Treated/Untreated)	Well water (Covered / Uncovered well)	Hand Pump	Tube wells / Bore well	Spring	River / Canal	Tank / Pond / Lake	Others	Community toilet including bath.	Community toilet excluding bath.	Rural sanitary mart or sanitary hardware outlet available near the village.	Community bio-gas or recycle of waste for productive use.
1	2	3	39	40	41	42	43	44	45	46	47	48	49	50
1	Kurry	143789	Yes	No	Yes	Yes	No	No	Yes	No	No	No	No	No
2	Rampur Sudauli	143790	Yes	Yes	Yes	No	Yes	Yes	Yes	No	No	No	No	No
3	Sabji	143791	Yes	No	Yes	Yes	No	No	No	No	No	No	No	No
4	Isiya	143792	Yes	No	Yes	Yes	No	No	No	No	No	No	No	No
5	Churwa	143793	Yes	Yes	Yes	Yes	No	No	No	No	No	No	No	No
6	Dostpur	143794	Yes	No	Yes	Yes	No	No	Yes	No	No	No	No	No
7	Amawa	143795	Yes	No	Yes	Yes	No	No	Yes	No	No	No	No	No
8	Kundaali	143796	Yes	No	Yes	Yes	No	No	No	No	No	No	No	No
9	Mahraura	143797	Yes	Yes	Yes	Yes	No	No	Yes	No	No	No	No	No
10	Neemteekar	143798	Yes	No	Yes	Yes	No	Yes	No	No	No	No	No	No
11	Saroura	143799	Yes	Yes	Yes	No	No	No	Yes	No	No	No	No	No
12	Todarpur	143800	Yes	Yes	Yes	No	No	No	No	No	No	No	No	No
13	Malhipur	143801	Yes	No	Yes	Yes	No	No	No	No	No	No	No	No
14	Bachhrawan	143802	Yes	No	Yes	Yes	No	No	No	No	No	No	No	No
15	Vinayakpur	143803	Yes	Yes	Yes	No	No	No	No	No	No	No	No	No
16	Sehgon Pashchin	143804	Yes	No	Yes	Yes	No	No	No	No	No	No	No	No
17	Tamanpur	143805	Yes	No	Yes	Yes	No	No	Yes	No	No	No	No	No
18	Paliya	143806	Yes	No	Yes	Yes	No	No	No	No	No	No	No	No
19	Sehgon Khanpur	143807	Yes	No	Yes	Yes	No	No	No	No	No	No	No	No
20	Sehgon Purab Ga	143808	Yes	No	Yes	Yes	No	Yes	No	No	No	No	No	No
21	Dund Garh	143809	Yes	Yes	Yes	Yes	No	No	No	No	No	No	No	No
22	Kasrawan	143810	Yes	Yes	Yes	Yes	No	No	Yes	No	No	No	No	No
23	Jahangeerabad	143811	Yes	Yes	Yes	Yes	No	No	Yes	No	No	No	No	No
24	Bahadur Nagar	143812	Yes	Yes	Yes	Yes	No	Yes	Yes	No	No	No	No	No
25	Pahrawan	143813	Yes	No	Yes	Yes	No	No	No	No	No	No	No	No
26	Rani Khera	143814	Yes	Yes	Yes	Yes	No	No	Yes	No	No	No	No	No
27	Haswan	143815	Yes	No	Yes	Yes	No	No	No	No	No	No	No	No
28	Tilenda	143816	Yes	No	Yes	Yes	No	No	No	No	No	No	No	No
29	Ganeshpur Urf T	143817	Yes	Yes	Yes	No	No	No	Yes	No	No	No	No	No
30	Devpuri	143818	Yes	Yes	Yes	No	No	No	No	No	No	No	No	No
31	Bahadurpur	143819	Yes	Yes	Yes	Yes	No	No	Yes	No	No	No	No	No
32	Jeegoon	143820	Yes	No	Yes	Yes	No	No	Yes	No	No	No	No	No
33	Bhairampur	143821	Yes	No	Yes	Yes	No	No	No	No	No	No	No	No
34	Padira Khurd	143822	Yes	No	Yes	Yes	No	No	Yes	No	No	No	No	No
35	Ashan Jagatpur	143823	Yes	Yes	Yes	Yes	No	Yes	No	No	No	No	No	No
36	Padira Kalan	143824	Yes	Yes	Yes	No	No	No	No	No	No	No	No	No
37	Uchauri	143825	Yes	No	Yes	Yes	No	No	No	No	No	No	No	No
38	Jalalpur	143826	Yes	Yes	Yes	Yes	No	No	Yes	No	No	No	No	No
39	Rasulpur	143827	Yes	No	Yes	Yes	No	No	No	No	No	No	No	No
40	Gujarpur	143828	Yes	No	Yes	Yes	No	No	No	No	No	No	No	No
41	Thulendi	143829	Yes	Yes	Yes	Yes	Yes	No	No	No	No	No	No	No
42	Malpur	143830	Yes	Yes	Yes	Yes	No	Yes	Yes	No	No	No	No	No
43	Kalan Garhi	143831	Yes	No	Yes	No	No	No	Yes	No	No	No	No	No
44	Pahnasa	143832	Yes	Yes	Yes	Yes	No	No	Yes	No	No	No	No	No
45	Rampur Mohiud	143833	Yes	Yes	Yes	Yes	No	Yes	Yes	No	No	No	No	No
46	Malikpur Saraiyz	143834	Yes	Yes	Yes	Yes	No	Yes	Yes	No	No	No	No	No
47	Bannawa	143835	Yes	Yes	Yes	Yes	No	Yes	Yes	No	No	No	No	No
48	Maheri	143836	Yes	Yes	Yes	Yes	No	No	Yes	No	No	No	No	No

Census of India 2011- Village Directory

Amenities and Land use (As in 2009)

Name of District:-Rae Bareli Location CodeNo:-158

Name of CD Block:-Bachhrawan Location CodeNo:-0302

Sr.No.	Name village	Location code no.	Communication and transport facilities (If amenities available code -Yes is given except for Village Pin Code ,If not available within the village , the distance range code viz; a for < 5 Kms, b for 5-10 Kms and c for 10+ kms of nearest place where facility is available is given).																
			Post office(PO)	Sub post office (SPO)	Post & Telegraph office (P&TO)	Village Pin Code	Telephones (Land lines)	Public call office (PCO)	Mobile phone coverage	Internet cafes/ Common service centre (CSC)	Private courier facility	Bus service (Public & Private)	Railway stations	Auto/Modified Autos	Taxis and Vans	Tractors	Cycle-pulled rickshaws(Manual & Machine driven)	Carts driven by animals	Sea /River ferry service
1	2	3	51	52	53	54	55	56	57	58	59	60	61	62	63	64	65	66	67
1	Kurry	143789	c	b	c	229301	a	a	Yes	c	Yes	a	c	c	a	Yes	c	a	c
2	Rampur Sudauli	143790	c	a	c	229301	a			c	c	Yes	c	c	c	c	c		
3	Sabji	143791	b	a	b	229301	b	a	a	b	b		Yes	b	b			Yes	
4	Isiya	143792	Yes	Yes			b	b	b	b	b	b	b	b	b	b	b	b	Yes
5	Churwa	143793	Yes	Yes	b		b	b		b	b	b	b	Yes	Yes	Yes	b	Yes	
6	Dostpur	143794	b	Yes	b	229301	Yes	Yes	Yes	b	b	a	Yes	a	Yes	Yes	Yes	Yes	
7	Amawa	143795	b	a	b	229301	b	a	a	b	b		a	a	a		Yes	Yes	
8	Kundaali	143796	b			229301			Yes									Yes	
9	Mahraura	143797	b	b	b	229301	b	b	b	b	b	b	b	b	b		Yes		
10	Neemteekar	143798	Yes	Yes	b		Yes	Yes	Yes	b			b		Yes	Yes	Yes	Yes	Yes
11	Saroura	143799	c		a		Yes	Yes	Yes	b			b		Yes		Yes		
12	Todarpur	143800	c		a		Yes	Yes	Yes	a			a				Yes		
13	Malhipur	143801	c		a		Yes	Yes	Yes	a			a				Yes	Yes	
14	Bachhrawan	143802	c	Yes	Yes	229301	Yes	Yes	Yes	Yes		Yes	Yes	Yes	Yes		Yes	Yes	
15	Vinayakpur	143803	a						Yes	c		b	c					Yes	
16	Sehgon Pashchin	143804	Yes			229311	Yes	Yes	Yes	Yes		b	c		Yes			Yes	
17	Tamanpur	143805	a	a	a		Yes		Yes	a	c	a	b	a					
18	Paliya	143806	a	a	a		a	a	Yes	a	c	a	b	a	a				
19	Sehgon Khanpur	143807	a	a	c		a	a	Yes	a	c	a	c			Yes			
20	Sehgon Purab Gz	143808	a	a	a		a	a	Yes	a	c	a	c			Yes			c
21	Dund Garh	143809	a	a	c		a	a	Yes	a	c	a	c			Yes			
22	Kasrawan	143810	a	Yes	a		a	a	Yes	a	a	a	a	a	a	Yes	Yes	Yes	
23	Jahangeerabad	143811	b	a	b			b	Yes	b	b	b	b	b	b			Yes	
24	Bahadur Nagar	143812	b		b		b	b	Yes	a	b	a	b	b	b	Yes		b	
25	Pahrawan	143813	b	a	b		b	b	Yes	a	b	a	b		b	Yes		b	
26	Rani Khera	143814	b	a			Yes	Yes	a	a		Yes	b		Yes			Yes	
27	Haswan	143815	b	a				b	a	a			Yes					Yes	
28	Tilenda	143816	a	a					a	a			a					Yes	
29	Ganeshpur Urf T	143817	a	a	a		a	a	Yes	a	a	a	a	a	a	Yes	Yes	Yes	
30	Devpuri	143818	Yes	Yes	a		a	a		a	a	a	a	a	a	Yes	Yes	Yes	
31	Bahadurpur	143819	c	a	a	229301	a	a	Yes	a	a	a	a	c	a	a	a	Yes	c
32	Jeegoon	143820	c	b	b	229301	Yes	Yes	Yes	b	b	b	c	b	a	b	b	b	c
33	Bhairampur	143821	b	Yes	b	229301	b	b	b	b	b	b	b	b	b	Yes		Yes	
34	Padira Khurd	143822	b	a	b		Yes	Yes	Yes	b	b	b	b	b	b	Yes	Yes	Yes	
35	Ashan Jagatpur	143823	c	Yes	c		c	c	Yes	c	c	c	c	c	c		c	Yes	
36	Padira Kalan	143824	b		b		Yes	Yes	Yes	b	b	b	b	b	b	Yes	Yes	Yes	
37	Uchauri	143825	c	c	c	229301			Yes	c	c	c	c	c	c			Yes	
38	Jalalpur	143826	c	a	a	229301	Yes	a	Yes	a	a	a	a	c	a	a	a	Yes	c
39	Rasulpur	143827	a	a	a	229301	Yes	a	Yes	a	a	a	a		Yes		Yes	Yes	a
40	Gujarpur	143828	c	a	a	229301	Yes	a	Yes		a	a	a	c	a	Yes	Yes	Yes	c
41	Thulendi	143829			b		Yes	Yes	Yes	b	b	Yes	b		Yes	Yes			
42	Malpur	143830	b	a	b		c	a	Yes	b	b	a	b	b	b	Yes		Yes	
43	Kalan Garhi	143831	b	a	b				Yes	b	b	b	b	b	b	Yes			
44	Pahnasa	143832	b	a	b		b	b	Yes	b		b	b	b	b	Yes		Yes	
45	Rampur Mohiud	143833	b	a	b		b	b	Yes	b	b	b	b	b	b	Yes			
46	Malikpur Saraiyz	143834	b	a	b		b	b	a	b		Yes	b	Yes	Yes				
47	Bannawa	143835	Yes		Yes	229301	Yes		Yes		Yes	Yes	b		Yes	Yes		Yes	
48	Maheri	143836	Yes	Yes	Yes	229301	Yes	Yes	Yes			Yes	b					Yes	

Census of India 2011- Village Directory

Amenities and Land use (As in 2009)

Name of District:-Rae Bareli Location CodeNo:-158

Name of CD Block:-Bachhrawan Location CodeNo:-0302

Sr.No.	Name village	Location code no.	Village connected to highways,village roads, banks & credit societies (If amenities available code -Yes is given, If not available within the village , the distance range code viz; a for < 5 Kms, b for 5-10 Kms and c for 10+ kms of nearest place where facility is available is given).											
			Connected to national highway(NH)	Connected to state highway(SH)	Connected to major district road (MDR)	Connected to others district road	Pucca roads	Kutecha roads	Water bounded macadam(WBM) roads	Navigable waterway (river/canal)(NW)	Footpaths (FP)	Commercial & Co-operative Banks	ATM	Agricultural Credit Societies
1	2	3	68	69	70	71	72	73	74	75	76	77	78	79
1	Kurry	143789	b	b	a	a	a	Yes	a	c	c	a	c	a
2	Rampur Sudauli	143790		a	a	c	Yes	Yes			Yes	c	c	Yes
3	Sabji	143791	b	b	b	b	Yes	Yes	Yes		Yes	a	b	
4	Isiya	143792	a	a	a	a	a	Yes			Yes	b	b	b
5	Churwa	143793	Yes	Yes	Yes	Yes	b	Yes	b		Yes	b	b	b
6	Dostpur	143794	a	a	a	Yes	Yes	Yes	Yes	Yes	Yes	b	b	b
7	Amawa	143795	a	a	a	Yes	Yes	Yes	Yes	Yes	Yes	b	b	b
8	Kundaali	143796	b		Yes	Yes	Yes	Yes	Yes		Yes		b	
9	Mahraura	143797	b	b	b	Yes		Yes		Yes	Yes	b	b	b
10	Neemteekar	143798		Yes	Yes	Yes	Yes	Yes	Yes	Yes	Yes	b	b	Yes
11	Saroura	143799	Yes	Yes	Yes	Yes	Yes	Yes	Yes	Yes	Yes	b	b	a
12	Todarpur	143800		Yes	Yes	Yes	Yes	Yes	Yes	Yes	Yes	a	a	a
13	Malhipur	143801		Yes	Yes	Yes	Yes	Yes	Yes	Yes	Yes	a	a	a
14	Bachhrawan	143802		Yes	Yes	Yes	Yes	Yes	Yes	Yes	Yes	Yes	Yes	Yes
15	Vinayakpur	143803	b	b	c	c	Yes	Yes	Yes	Yes	Yes	a	c	a
16	Sehgon Pashchin	143804	b	b	b	b	Yes	Yes	Yes	Yes	Yes	Yes		
17	Tamanpur	143805	c	b	b	Yes	Yes	Yes	Yes	Yes	Yes	a	c	a
18	Paliya	143806	b	b	b	Yes	Yes	Yes			Yes	a	c	a
19	Sehgon Khanpur	143807	c	c	a	b		a	Yes		Yes	c	c	c
20	Sehgon Purab Ga	143808	c	b	a	a	Yes	Yes	Yes		Yes	c	c	c
21	Dund Garh	143809	c	c	c	Yes	Yes	Yes	Yes		Yes	c	c	c
22	Kasrawan	143810	a	Yes	Yes	Yes	Yes	Yes	Yes	Yes	Yes	Yes	a	Yes
23	Jahangeerabad	143811	b	b	b	Yes	Yes	Yes	Yes		Yes	b	b	b
24	Bahadur Nagar	143812	b	b	a	Yes	Yes	Yes	Yes		Yes	b	b	a
25	Pahrawan	143813	b	b	a	Yes	a	Yes	Yes		Yes	b	b	b
26	Rani Khera	143814		b	b	Yes	Yes	Yes		Yes	Yes		b	b
27	Haswan	143815		b	Yes	Yes	Yes	Yes			Yes		b	b
28	Tilenda	143816		a	a	Yes	Yes			Yes	Yes			a
29	Ganeshpur Urf T	143817	a	a	a	a		a	Yes	Yes	Yes	a	a	a
30	Devpuri	143818	a	a	a	a	a	Yes	Yes	Yes	Yes	a	a	a
31	Bahadurpur	143819	a	a	a	a	a	Yes	a		Yes	a	a	a
32	Jeegoon	143820	a	b	b	a	Yes	Yes	a		Yes	b	b	b
33	Bhairampur	143821	b	b	b	Yes	Yes	Yes	Yes		Yes	b	b	b
34	Padira Khurd	143822	b	b	b	Yes	a	Yes	Yes	Yes	Yes	b	b	b
35	Ashan Jagatpur	143823	c	b	Yes	Yes	Yes	Yes			Yes	c	c	a
36	Padira Kalan	143824	b	b	b	Yes	a	Yes	Yes	Yes	Yes	b	b	b
37	Uchauri	143825	c	c	c	Yes	Yes	Yes			Yes	c	c	a
38	Jalalpur	143826	a	a	a	a		Yes			Yes	a	a	a
39	Rasulpur	143827	a	a	a	Yes	Yes	Yes	Yes		Yes	a	a	a
40	Gujarpur	143828	a	a	a	a	a	Yes	a		Yes	a	a	a
41	Thulendi	143829	b	b	Yes	Yes	Yes	Yes	Yes		Yes	b	b	b
42	Malpur	143830	b	a	a	Yes	Yes	Yes	Yes		Yes	b	b	a
43	Kalan Garhi	143831	b	b	b	b		Yes	Yes	Yes	Yes	b	b	b
44	Pahnasa	143832	b	b	b	Yes	Yes	Yes	Yes		Yes	b	b	a
45	Rampur Mohiud	143833	b	b	a	a	Yes	Yes		Yes	Yes	b	b	b
46	Malikpur Saraiyz	143834	b	b	Yes		Yes	Yes			Yes	b	b	b
47	Bannawa	143835		Yes	Yes	Yes	Yes	Yes	Yes	Yes	Yes		b	
48	Maheri	143836		Yes	Yes	Yes	Yes	Yes	Yes		Yes	b	b	

Census of India 2011- Village Directory

Amenities and Land use (As in 2009)

Name of District:-Rae Bareli Location CodeNo:-158

Name of CD Block:-Bachhrawan Location CodeNo:-0302

Sr.No.	Name village	Location code no.	Availability of miscellaneous facilities (If amenities available code -Yes is given, If not available within the village , the distance range code viz; a for < 5 Kms, b for 5-10 Kms and c for 10+ kms of nearest place where facility is available is given).																	Availability of electricity (Yes/No)				
			Self-Help Group (SHG)	Public distribution system (PDS) shop	Mandis / Regular market	Weekly Haat	Agricultural marketing society	Integrated Child Development Scheme (Nutritional Centres)	Anganwadi Centre (Nutritional Centres)	Others (Nutritional Centres)	ASHA (Accredited Social Health Activist)	Community centre with/without TV	Sports Field,	Sports Club / Recreation Centre	Cinema / Video Hall	Public Library	Public Reading Room	Newspaper Supply	Assembly Polling station	Birth & Death Registration Office	Power Supply for Domestic Use (ED)	Power Supply for Agricultural Use (EAG)	Power Supply for Commercial Use (EC)	Power Supply for All Uses (EA)
1	2	3	80	81	82	83	84	85	86	87	88	89	90	91	92	93	94	95	96	97	98	99	100	101
1	Kurry	143789	Yes	Yes	c	a	a	c	Yes	Yes	Yes	c	a	c	c	c	c	Yes	Yes	c	Yes	Yes	Yes	Yes
2	Rampur Sudauli	143790	Yes	Yes	Yes	Yes	c	c	Yes	Yes	Yes	Yes	Yes	Yes	Yes	Yes	Yes	Yes	Yes	Yes	Yes	Yes	Yes	Yes
3	Sabji	143791	Yes	Yes	b	Yes	Yes	Yes	Yes	Yes	Yes	Yes	Yes	Yes	Yes	Yes	Yes	Yes	Yes	Yes	Yes	No	No	No
4	Isiya	143792	b	Yes	b	b	b	Yes	Yes	Yes	Yes	b	b	b	b	b	b	b	Yes	b	Yes	Yes	Yes	Yes
5	Churwa	143793	b	Yes	b	a	b	b	Yes	Yes	Yes	b	b	b	b	b	b	b	Yes	b	Yes	Yes	No	No
6	Dostpur	143794	Yes	c	Yes	b	Yes	Yes	Yes	Yes	Yes	Yes	Yes	b	b	b	b	b	Yes	b	Yes	Yes	Yes	Yes
7	Amawa	143795	Yes	Yes	a	a	b	b	b	b	Yes	c	b	c	b	b	b	c	Yes	b	Yes	Yes	Yes	Yes
8	Kundaali	143796	Yes	Yes	Yes	Yes	Yes	Yes	Yes	Yes	Yes	Yes	Yes	Yes	Yes	Yes	Yes	Yes	Yes	Yes	Yes	Yes	Yes	Yes
9	Mahraura	143797	Yes	a	c	a	b	b	Yes	Yes	Yes	b	b	b	b	b	b	c	Yes	b	Yes	Yes	Yes	Yes
10	Neemteekar	143798	Yes	Yes	b	Yes	Yes	Yes	Yes	Yes	Yes	Yes	Yes	b	b	b	b	b	Yes	Yes	Yes	Yes	Yes	Yes
11	Saroura	143799	Yes	Yes	b	a	Yes	Yes	Yes	Yes	Yes	Yes	Yes	b	b	b	b	b	Yes	Yes	Yes	Yes	Yes	Yes
12	Todarpur	143800	Yes	Yes	a	a	Yes	Yes	Yes	Yes	Yes	Yes	Yes	a	a	a	a	a	a	Yes	Yes	Yes	Yes	Yes
13	Malhipur	143801	Yes	Yes	a	a	Yes	Yes	Yes	Yes	Yes	Yes	Yes	a	a	a	a	a	a	Yes	Yes	Yes	Yes	Yes
14	Bachhrawan	143802	Yes	Yes	Yes	Yes	Yes	Yes	Yes	Yes	Yes	Yes	Yes	Yes	Yes	Yes	Yes	Yes	Yes	Yes	Yes	Yes	Yes	Yes
15	Vinayakpur	143803	Yes	c	c	c	c	c	c	c	c	c	c	c	a	a	a	a	Yes	a	Yes	Yes	Yes	Yes
16	Sehgon Pashchin	143804	Yes	Yes	Yes	Yes	Yes	Yes	Yes	Yes	Yes	Yes	Yes	Yes	Yes	Yes	Yes	Yes	Yes	Yes	Yes	Yes	Yes	Yes
17	Tamanpur	143805	Yes	Yes	a	Yes	a	a	Yes	Yes	Yes	b	Yes	Yes	b	c	c	c	Yes	Yes	Yes	Yes	No	No
18	Paliya	143806	Yes	a	c	a	c	c	Yes	Yes	Yes	a	c	c	c	c	c	c	Yes	Yes	Yes	Yes	No	No
19	Sehgon Khanpur	143807	Yes	Yes	c	a	Yes	Yes	Yes	Yes	Yes	Yes	Yes	c	Yes	Yes	Yes	Yes	Yes	Yes	Yes	Yes	Yes	Yes
20	Sehgon Purab Gz	143808	Yes	Yes	c	a	c	c	Yes	Yes	Yes	Yes	Yes	Yes	Yes	Yes	Yes	Yes	Yes	Yes	Yes	Yes	Yes	Yes
21	Dund Garh	143809	Yes	a	c	a	Yes	Yes	Yes	Yes	Yes	Yes	Yes	c	Yes	Yes	Yes	Yes	Yes	Yes	Yes	Yes	Yes	Yes
22	Kasrawan	143810	Yes	Yes	a	a	a	a	Yes	Yes	Yes	Yes	Yes	a	Yes	Yes	a	Yes	Yes	Yes	Yes	No	Yes	No
23	Jahangeerabad	143811	Yes	Yes	Yes	Yes	Yes	Yes	Yes	Yes	Yes	Yes	Yes	Yes	Yes	Yes	Yes	Yes	Yes	Yes	Yes	Yes	No	No
24	Bahadur Nagar	143812	Yes	Yes	b	a	Yes	b	Yes	Yes	Yes	Yes	Yes	b	Yes	Yes	Yes	Yes	Yes	b	Yes	Yes	Yes	Yes
25	Pahrawan	143813	Yes	a	b	a	Yes	b	Yes	Yes	Yes	Yes	Yes	b	Yes	Yes	Yes	Yes	Yes	b	Yes	Yes	Yes	Yes
26	Rani Khera	143814	Yes	Yes	b	Yes	Yes	Yes	Yes	Yes	Yes	Yes	Yes	b	Yes	Yes	Yes	Yes	Yes	Yes	Yes	Yes	Yes	Yes
27	Haswan	143815	Yes	Yes	b	a	Yes	Yes	Yes	Yes	Yes	Yes	Yes	Yes	Yes	Yes	Yes	Yes	Yes	Yes	Yes	Yes	Yes	Yes
28	Tilenda	143816	Yes	Yes	a	Yes	Yes	Yes	Yes	Yes	Yes	Yes	Yes	Yes	Yes	Yes	Yes	Yes	Yes	Yes	Yes	Yes	Yes	Yes
29	Ganeshpur Urf T	143817	Yes	a	a	a	a	a	Yes	a	a	a	a	Yes	Yes	Yes	Yes	a	Yes	a	Yes	Yes	No	No
30	Devpuri	143818	Yes	a	Yes	a	a	a	Yes	Yes	Yes	a	Yes	a	a	a	Yes	a	Yes	Yes	Yes	No	No	No
31	Bahadurpur	143819	a	a	a	a	a	a	Yes	Yes	Yes	a	a	a	a	a	a	a	Yes	a	Yes	Yes	No	No
32	Jeegoon	143820	b	Yes	Yes	a	b	b	Yes	Yes	Yes	b	b	b	b	b	b	b	Yes	b	Yes	Yes	No	No
33	Bhairampur	143821	Yes	b	b	a	b	Yes	Yes	Yes	Yes	b	Yes	Yes	b	b	b	b	Yes	Yes	Yes	Yes	Yes	Yes
34	Padira Khurd	143822	Yes	Yes	b	a	b	Yes	Yes	Yes	Yes	b	Yes	Yes	b	b	b	b	Yes	Yes	Yes	Yes	Yes	Yes
35	Ashan Jagatpur	143823	Yes	Yes	c	Yes	c	c	Yes	Yes	Yes	c	c	c	c	c	c	Yes	Yes	Yes	Yes	Yes	Yes	Yes
36	Padira Kalan	143824	Yes	Yes	b	a	b	Yes	Yes	Yes	Yes	b	Yes	Yes	b	b	b	b	Yes	c	Yes	Yes	Yes	Yes
37	Uchauri	143825	Yes	Yes	c	c	Yes	Yes	Yes	Yes	Yes	c	c	c	Yes	c	c	c	Yes	c	Yes	No	No	No
38	Jalalpur	143826	a	Yes	a	a	a	a	Yes	Yes	Yes	a	a	a	a	a	a	a	Yes	a	Yes	Yes	No	No
39	Rasulpur	143827	Yes	Yes	a	a	a	Yes	Yes	Yes	Yes	a	Yes	Yes	a	a	a	Yes	Yes	Yes	Yes	Yes	Yes	Yes
40	Gujarpur	143828	a	a	a	a	a	a	Yes	Yes	Yes	a	a	a	a	a	a	a	Yes	a	Yes	Yes	No	No
41	Thulendi	143829	Yes	Yes	b	Yes	b	Yes	Yes	Yes	Yes	Yes	Yes	b	Yes	Yes	Yes	Yes	Yes	Yes	Yes	Yes	Yes	Yes
42	Malpur	143830	Yes	Yes	b	a	b	b	Yes	b	Yes	b	b	b	b	b	b	a	Yes	b	Yes	Yes	Yes	Yes
43	Kalan Garhi	143831	Yes	Yes	b	a	b	Yes	Yes	Yes	Yes	b	Yes	Yes	b	b	b	b	a	Yes	Yes	Yes	Yes	Yes
44	Pahnasa	143832	Yes	Yes	b	b	b	b	Yes	Yes	Yes	b	Yes	b	b	b	b	b	Yes	Yes	Yes	Yes	Yes	Yes
45	Rampur Mohiud	143833	Yes	Yes	b	a	b	b	Yes	Yes	Yes	b	b	b	b	b	b	b	b	Yes	Yes	Yes	Yes	Yes
46	Malikpur Saraiyz	143834	Yes	a	b	a	b	b	Yes	Yes	a	Yes	b	b	b	b	b	Yes	Yes	Yes	Yes	No	No	No
47	Bannawa	143835	Yes	Yes	b	b	Yes	Yes	Yes	Yes	Yes	Yes	Yes	b	Yes	Yes	Yes	Yes	Yes	Yes	Yes	Yes	Yes	Yes
48	Maheri	143836	Yes	Yes	Yes	b	b	Yes	Yes	Yes	Yes	Yes	Yes	Yes	b	Yes	Yes	Yes	Yes	Yes	Yes	Yes	Yes	Yes

Census of India 2011- Village Directory

Amenities and Land use (As in 2009)

Name of District:-Rae Bareli Location CodeNo:-158

Name of CD Block:-Bachhrawan Location CodeNo:-0302

Sr.No.	Name village	Location code no.	Land Use																	Name of three most important commodities manufactured			
			Nearest Town	Area under different types of land use (in hectares rounded up to one decimal place)											Area irrigated by source (in hectare).					First	Second	Third	
				Name	Distance range code i.e. a for < 5 Kms, b for 5-10 Kms and c for 10+ kms.	Forests	Area under Non-agricultural Uses	Barren and Un-cultivable land	Permanent Pastures and Other Grazing Lands	Land Under Miscellaneous Tree Crops etc.	Culturable Waste Land	Fallow lands other than current fallows	Current Fallows	Net Area Sown	Total Irrigated Land Area	Total Un-irrigated Land Area	Canals (C)	Wells/Tube-wells(W/TW)	Tanks/Lakes(T/L)				Water Falls(WF)
102	103	104	105	106	107	108	109	110	111	112	113	114	115	116	117	118	119	120	121	122			
1	Kurry	143789	BACHRA\c		0	76.9	0	5.4	0	13.7	15.5	0	583.3	583.3	0	0	0	0	0	583			
2	Rampur Sudauli	143790	RAE BAR\c		3.4	1.1	0.1	2.7	20	10.2	0	8.2	581.8	488	93.8	88	400	0	0	0			
3	Sabji	143791	BACHRA\b		0.5	18.2	0	6.2	48.5	3.7	0	0	179.9	180	0	100	80	0	0	0			
4	Isiya	143792	RAE BAR\b		186	35	0	0	0	15.9	0	0	500.4	415.7	84.7	415.7	0	0	0	0			
5	Churwa	143793	RAE BAR\c		0	6.1	61.9	0	9	180	15.7	0	4.4	53	53	0	0	53	0	0	0		
6	Dostpur	143794	RAE BAR\c		0.4	18.4	0	4.4	0	14	0	16.8	107.4	107.4	0	103.2	4.1	0	0	0			
7	Amawa	143795			18.4	36.4	36.4	13	0	28.7	0	34.1	370.7	297.8	72.9	297.8	0	0	0	0			
8	Kundaui	143796	RAE BAR\b		0	100	94.5	4.8	0	18.1	0	4.9	314.5	300.2	14.2	200.2	100	0	0	0			
9	Mahraura	143797	RAE BARELI		3.7	12.6	0	2.1	3.7	15	0	0	112	67.3	44.8	65.2	2.1	0	0	0			
10	Neemteekar	143798	RAE BAR\b		0.6	0.9	0	6	0	28	193	0	383.5	285	98.5	232	53	0	0	0			
11	Saroura	143799			2	27	0	14	5	4	16	0	154	154	0	154	0	0	0	0			
12	Todarpur	143800	RAE BAR\c		0	32	0	0	1	2	12	0	77	77	0	77	0	0	0	0			
13	Malhipur	143801			0	10	0	5	6	5	31	0	57	57	0	47	10	0	0	0			
14	Bachhrawan	143802	RAE BARELI		0	227	5	5	3	142	332	0	731	726	5	600	126	0	0	0			
15	Vinayakpur	143803	RAE BAR\c		0	100	24.5	18.5	0	81.2	0	0.9	149.7	130	19.7	19	30	0	0	81			
16	Sehgon Pashchin	143804	RAE BAR\c		0	150	100	4.6	0	30.5	0	0	296	250	46	200	50	0	0	0			
17	Tamanpur	143805	RAE BAR\c		0	60	30.1	10.2	11.1	42	56.1	49.5	216	216	0	216	0	0	0	0			
18	Paliya	143806	RAE BAR\c		0	32.2	4.1	9.2	0.9	8.2	15.1	34.3	125.2	125.2	0	125.2	0	0	0	0			
19	Sehgon Khanpur	143807	RAE BAR\c		0	42.1	0	13.9	0	28.6	52.8	0.3	161.1	161.1	0	0	0	0	0	161			
20	Sehgon Purab Gz	143808	RAE BAR\c		0	69.8	0	0	0	62.8	182.5	0	234.8	234.8	0	234.8	0	0	0	0			
21	Dund Garh	143809	RAE BAR\c		0	30.7	0	2.2	1	4.5	4.7	44.3	153.8	153.8	0	153.8	0	0	0	0			
22	Kasrawan	143810	RAE BARELI		0	95.6	95.6	24.2	11.1	18.7	0	0	191.2	106.1	85.1	30.5	0	8.5	0	67.1			
23	Jahangeerabad	143811	BACHRA\b		0	40	22.3	0	0	5.2	0	10.5	181.5	160	20.5	120	40	0	0	0			
24	Bahadur Nagar	143812	RAE BAR\c		0	119	0	16.3	0.9	26.1	2.7	292.6	320.2	320.2	0	320.2	0	0	0	0			
25	Pahrawan	143813	RAE BAR\c		0	8.8	0	0.8	0	9.1	5.4	23.1	60.8	60.8	0	60.8	0	0	0	0			
26	Rani Khera	143814	RAE BAR\c		0	42.2	4.2	1.7	0	12	62	5.7	240.9	194.9	46	194.9	0	0	0	0			
27	Haswan	143815			0	17	1	0.7	0	8.4	0	16.1	113.7	113.7	0	0	0	0	0	114			
28	Tilenda	143816	RAE BAR\c		0	34.6	4.9	1.8	20	20.2	0.7	63.6	223.5	196.5	27	196.5	0	0	0	0			
29	Ganeshpur Urf T	143817			3.6	0	20	3.4	1	2.3	0	0	49.1	49.1	0	4.9	0	8.9	0	35.3			
30	Devpuri	143818	RAE BARELI		3.6	0	26.3	0	0	26	0	5.3	44.1	44.1	0	21.3	0	7.7	0	15.2			
31	Bahadurpur	143819			0	3.9	1.4	0.7	0	2.3	5.2	4.1	37.4	34.9	2.5	0	0	0	0	34.9			
32	Jeegoon	143820	RAE BAR\b		0	35	48.3	28.2	34.7	19.2	42.3	3	262.4	221.8	40.6	221.8	0	0	0	0			
33	Bhairampur	143821	RAE BAR\b		0	45.1	2.1	1	0	6	58.6	19.1	120.1	120.1	0	120.1	0	0	0	0			
34	Padira Khurd	143822	c		0	27.7	0	5.2	2.2	6.3	8.1	7.1	77.3	77.3	0	77.3	0	0	0	0			
35	Ashan Jagatpur	143823	RAE BAR\c		0	115	9.1	0	5	21.1	69.5	83.1	367.1	367.1	0	367.1	0	0	0	0			
36	Padira Kalan	143824	c		0	6.6	0	1	0	14.2	25	20.1	141	141	0	141	0	0	0	0			
37	Uchauri	143825	RAE BAR\c		0	72.8	0	38.1	0	38.1	0	38.1	162.8	162.8	0	132.2	30.7	0	0	0			
38	Jalalpur	143826			0	15.5	8.6	1.2	6.8	13.4	2.4	9	114.5	103.2	11.3	103.2	0	0	0	0			
39	Rasulpur	143827	RAE BAR\c		0	24.7	5.2	0	0	8.3	9.3	29.4	135	126	9	86.1	39.8	0	0	0			
40	Gujarpur	143828			0	30.3	15.2	3.4	12.6	9.1	2.3	10.8	47.4	44.4	3	42.5	0	0	0	0			
41	Thulendi	143829	RAE BARELI		0	177	0	10.8	3.1	44.3	0	177.9	516.7	506	10.8	406	0	0	0	100 Paddy			
42	Malpur	143830	BACHRA\b		0	46	3.1	3.1	0	46.1	28.6	35.1	273.1	273.1	0	170	103.1	0	0	0			
43	Kalan Garhi	143831	RAE BAR\b		0	15.2	0	5.1	0	2.1	1.6	0	49.1	49.1	0	49.1	0	0	0	0			
44	Pahnasa	143832	BACHRA\b		0	57.1	0	3.2	15.3	20.1	35	54.3	303.1	301	2	290.1	11	0	0	0			
45	Rampur Mohiud	143833	RAE BARELI		0	14.1	5.1	3.1	0	25	18.5	30.1	103.1	103.1	0	103.1	0	0	0	0			
46	Malikpur Saraiyz	143834	RAE BAR\c		0	9.9	0	0.8	0	3.7	0	43.4	110.7	109	1.7	109	0	0	0	0			
47	Bannawa	143835			0	15.2	75	0	0	22.2	0	0	668.6	650.6	18	4	0	55.5	0	591			
48	Maheri	143836	BACHRA\b		19.4	15.5	0	9.9	0	11	12	5.9	189.5	189.5	0	0	0	0	0	190			

Census of India 2011- Village Directory

Amenities and Land use (As in 2009)

Name of District:-Rae Bareli Location CodeNo:-158

Name of CD Block:-Bachhrawan Location CodeNo:-0302

Sr.No.	Name village	Location code no.	Total area of the village (in hectares rounded up to one decimal place)	Total population (2011 census)	Number of households (2011 census)	Number of educational amenities available. (If not available within the village , the distance range code viz: a for < 5 Kms, b for 5-10 Kms and c for 10+ kms of nearest place where facility is available is given).													
						Pre-Primary school (PP)	Primary school (P)	Middle school (M)	Secondary School (S)	Senior Secondary school (SS)	Degree college of arts science & commerce (ASC)	Engineering college(EC)	Medical college (MC)	Management institute (MI)	Polytechnic (Pt)	Vocational training school /ITI	Non-formal training centre (NFTC)	Special school for disabled (SSD)	Others (specify)
1	2	3	4	5	6	7	8	9	10	11	12	13	14	15	16	17	18	19	20
49	Kandawan	143837	704.4	3194	577	b	1	1	b	b	c	c	c	c	c				
50	Umarpur	143838	737.6	2333	395	b	1	a	b	b	c				c	c			
51	Karanpur	143839	322	4171	791	1	1	1						c	c	c			
52	Peerun	143840	171.3	783	163	a	1	a	a	a	c				c	c	c		
53	Khairhani	143841	654.6	2466	465	1	2	2	b	b				c	c	c		c	
54	Neewa	143842	322.1	1242	223	b	1	1	b	b	b	c	c	c	c	c	c	c	c
55	Udarhara	143843	178.8	810	167	c	1	a	b	b	c	c	c	c	c	c	c	c	c
56	Madar Khera	143844	166.8	1082	220	c	1	1	b	b	c	c	c	c	c	c			
57	Mainahar Katra	143845	538.8	2197	382	c	1	1	a	a	c	c	c	c	c	c	c	c	c
58	Saidpur Behta	143846	101.3	612	118	c	1	a	c	c	c	c	c	c	c	c	c	c	c
59	Darehata	143847	106.2	605	113		1	a	a	a	c	c	c	c	c	c	c	c	
60	Ichauli	143848	1054.5	6977	1317		7	1	1										
61	Sekhpur Samodh	143849	1315.1	6931	1376	1	3	1	1	1		b	c	c	c	c			
62	Raja Mau	143850	755.6	5044	927	1	5	3	1	1	b	c	c	c	c	c		b	
63	Rain	143851	380.6	2253	454		2	1	1	1	b	c	c	c	c	c		b	
64	Kalui Khera	143852	296	1734	342	a	1	1	a	a		c	c	c	c	c			c
65	Mubarakpur Sap	143853	210.3	1640	298	2	4	1	a	a	c	c	c	c	c				c
66	Pastaur	143854	590.6	2763	506		2	1	a	a	c	c	c	c	c	c			c
Block T O T A L :			26553.1	158556	30967	23	95	44	11	9	1	0	0	1	0	0	4	0	0

Census of India 2011- Village Directory

Amenities and Land use (As in 2009)

Name of District:-Rae Bareli Location CodeNo:-158

Name of CD Block:-Bachhrawan Location CodeNo:-0302

Sr. No.	Name village	Location code no.	Number of Medical Amenities available. (If not available within the village , the distance range code viz; a for < 5 Kms, b for 5-10 Kms and c for 10+ kms of nearest place where facility is available is given).									Number of Non-Government Medical Amenities available.								
			Community health centre (CHC)	Primary health centre (PHC)	Primary health sub centre (PHS)	Maternity and child welfare centre (MCW)	T.B. clinic (TBC)	Hospital-allopathic (HA)	Hospital-alternative medicine (HO)	Dispensary (D)	Veterinary hospital (VH)	Mobile health clinic (MHC)	Family welfare centre (FWC)	Charitable non Govt. hospital/Nursing home.	Medical practitioner with MBBS Degree	Medical practitioner with other degree	Medical practitioner with no degree	Traditional practitioner and faith healer .	Medicine Shop	Others
1	2	3	21	22	23	24	25	26	27	28	29	30	31	32	33	34	35	36	37	38
49	Kandawan	143837	b	b	a	b	c	b	b	b		b		0	0	0	1	0	0	0
50	Umarpur	143838	b	b	b	b				b		b		0	0	0	1	0	0	0
51	Karanpur	143839	b	b	b	b	b	b		b	b	b		0	0	0	1	1	0	0
52	Peerun	143840	a	b	a	b	c	b	a	b		b		0	0	0	0	1	0	0
53	Khairhani	143841	b	b	b	b	c	b	b	b	b	b		0	0	0	0	1	1	0
54	Neewa	143842	b	b	b	b	c	b	c	b	b	b		0	0	0	0	0	1	0
55	Udarhara	143843	c	c	a	c	c	c	c	c	b		c	0	0	0	0	0	1	0
56	Madar Khera	143844	c	c	a	c	c	c	b	c	c		c	0	0	0	0	0	1	1
57	Mainahar Katra	143845	c	c		a	c	c	c	a		c		0	0	0	0	0	0	1
58	Saidpur Behta	143846						1					1	0	0	0	0	0	0	1
59	Darehata	143847	a	c	a	c	c	c	c	c	a		c	0	0	0	0	0	0	1
60	Ichauli	143848	b	b	b	b	b	b	b	b	b	c	b	0	0	0	0	0	0	1
61	Sekhpur Samodh	143849	b	b	b	b	c	b	b	b	b		b	0	0	0	0	0	0	1
62	Raja Mau	143850	b			b	b			b			b	0	0	0	0	0	1	0
63	Rain	143851	b	a	a	b	b	a	a	b	a		b	0	0	0	0	0	1	0
64	Kalui Khera	143852	c	c	a	a	c	c	a	c	a		c	0	0	0	0	0	1	0
65	Mubarakpur Sap	143853	c	c	a	a	c	c	a	c	a		c	0	0	0	0	0	1	0
66	Pastaur	143854	c	c	a	a	c	c	a	c	a		c	0	0	0	0	0	0	0
Block T O T A L :			2	1	5	8	2	7	1	2	7	1	6	0	0	0	7	11	39	9

Census of India 2011- Village Directory

Amenities and Land use (As in 2009)

Name of District:-Rae Bareli Location CodeNo:-158

Name of CD Block:-Bachhrawan Location CodeNo:-0302

Sr.No.	Name village	Location code no.	Availability of drinking water - Yes / No								Availability of toilet & others Yes / No			
			Tap water (Treated/Untreated)	Well water (Covered / Uncovered well)	Hand Pump	Tube wells / Bore well	Spring	River / Canal	Tank / Pond / Lake	Others	Community toilet including bath.	Community toilet excluding bath.	Rural sanitary mart or sanitary hardware outlet available near the village.	Community bio-gas or recycle of waste for productive use.
1	2	3	39	40	41	42	43	44	45	46	47	48	49	50
49	Kandawan	143837	Yes	Yes	Yes	Yes	No	No	Yes	No	No	No	No	No
50	Umarpur	143838	Yes	No	Yes	Yes	No	No	Yes	No	No	No	No	No
51	Karanpur	143839	Yes	No	Yes	Yes	No	No	Yes	No	No	No	No	No
52	Peerun	143840	Yes	Yes	Yes	No	No	No	Yes	No	No	No	No	No
53	Khairhani	143841	Yes	No	Yes	No	No	No	Yes	No	No	No	No	No
54	Neewa	143842	Yes	No	Yes	Yes	No	No	No	No	No	No	No	Yes
55	Udarhara	143843	Yes	Yes	Yes	Yes	No	Yes	Yes	No	No	No	No	No
56	Madar Khera	143844	Yes	Yes	Yes	Yes	No	Yes	Yes	No	No	No	No	No
57	Mainahar Katra	143845	Yes	No	Yes	Yes	No	No	No	No	No	No	No	No
58	Saidpur Behta	143846	Yes	No	Yes	Yes	No	No	No	No	No	No	No	No
59	Darehata	143847	Yes	No	Yes	Yes	No	No	Yes	No	Yes	No	No	Yes
60	Ichauli	143848	Yes	Yes	Yes	Yes	No	Yes	Yes	No	No	No	No	No
61	Sekhpur Samodh	143849	Yes	Yes	Yes	No	No	Yes	Yes	No	No	No	No	No
62	Raja Mau	143850	Yes	No	Yes	No	No	No	No	No	No	No	No	No
63	Rain	143851	Yes	Yes	Yes	Yes	No	No	No	No	No	No	No	No
64	Kalui Khera	143852	Yes	Yes	Yes	Yes	No	Yes	No	No	No	No	No	No
65	Mubarakpur Sap	143853	Yes	No	Yes	Yes	No	No	No	No	No	No	No	No
66	Pastaur	143854	Yes	No	Yes	Yes	No	No	Yes	No	No	No	No	No
Block T O T A L :			66	32	66	54	2	14	34	0	1	0	0	2

Census of India 2011- Village Directory

Amenities and Land use (As in 2009)

Name of District:-Rae Bareli Location CodeNo:-158

Name of CD Block:-Bachhrawan Location CodeNo:-0302

Sr.No.	Name village	Location code no.	Communication and transport facilities (If amenities available code -Yes is given except for Village Pin Code ,If not available within the village , the distance range code viz; a for < 5 Kms, b for 5-10 Kms and c for 10+ kms of nearest place where facility is available is given).																
			Post office(PO)	Sub post office (SPO)	Post & Telegraph office (P&TO)	Village Pin Code	Telephones (Land lines)	Public call office (PCO)	Mobile phone coverage	Internet cafes/ Common service centre (CSC)	Private courier facility	Bus service (Public & Private)	Railway stations	Auto/Modified Autos	Taxis and Vans	Tractors	Cycle-pulled rickshaws(Manual & Machine driven)	Carts driven by animals	Sea /River ferry service
1	2	3	51	52	53	54	55	56	57	58	59	60	61	62	63	64	65	66	67
49	Kandawan	143837	b	Yes	b	229301	Yes	b	b	b	b		Yes	Yes	Yes		Yes		
50	Umarpur	143838	b	a	b		b	b	b	b		b	b	a	a			Yes	
51	Karanpur	143839	b		b		Yes	b	Yes	b	b		Yes		Yes	Yes	Yes	Yes	
52	Peerun	143840	b	a	b		a	a	a	b		Yes	Yes	Yes	Yes				
53	Khairhani	143841	b	a	c		Yes	Yes	Yes	b	b	Yes	a	Yes	Yes	Yes	Yes	Yes	
54	Neewa	143842	c	b	b	229301	b	b	Yes	b	b	b	b	c	b	b	c	b	c
55	Udarhara	143843	c	a	c	229301	a	a	Yes	c	c	c	c				Yes		
56	Madar Khera	143844	a	a	c	229301		b	Yes	c	c	c					Yes		
57	Mainahar Katra	143845	c	a	c	229301	a	a	Yes	c		c	c						
58	Saidpur Behta	143846	c	a	c	229301	a	a	Yes	c	c	c	c	c	c				Yes
59	Darehata	143847	c	a	c	229301	a	a	Yes	c	c	c	c		a			Yes	
60	Ichauli	143848	b	Yes	b		Yes	Yes		b	b	b	b	b	Yes			Yes	
61	Sekhpur Samodh	143849	b	Yes			Yes	b	Yes	b	b	b	b	b	b	b	b	Yes	
62	Raja Mau	143850	c	Yes	Yes	229301	Yes	Yes	Yes	Yes	Yes	Yes	b	b	Yes	b	Yes	Yes	a
63	Rain	143851	b	a	a	229301	Yes	Yes	Yes	a	b	Yes	b	b	a		Yes		
64	Kalui Khera	143852	c	a	c	229301	a	a	a	c	c	c	c				c	Yes	a
65	Mubarakpur Sap	143853	c	a	c	229301	a	a	a	c	c	c	c	c	Yes	Yes	c	Yes	a
66	Pastaur	143854	c	a	c	229301	a	a	a	c	c	c	c	c	Yes		c	Yes	
Block T O T A L :			7	14	4	30	25	17	47	3	3	11	7	6	19	25	22	41	1

Census of India 2011- Village Directory

Amenities and Land use (As in 2009)

Name of District:-Rae Bareli Location CodeNo:-158

Name of CD Block:-Bachhrawan Location CodeNo:-0302

Sr.No.	Name village	Location code no.	Village connected to highways,village roads, banks & credit societies (If amenities available code -Yes is given, If not available within the village , the distance range code viz; a for < 5 Kms, b for 5-10 Kms and c for 10+ kms of nearest place where facility is available is given).											
			Connected to national highway(NH)	Connected to state highway(SH)	Connected to major district road (MDR)	Connected to others district road	Pucca roads	Kutecha roads	Water bounded macadam(WBM) roads	Navigable waterway (river/canal)(NW)	Footpaths (FP)	Commercial & Co-operative Banks	ATM	Agricultural Credit Societies
1	2	3	68	69	70	71	72	73	74	75	76	77	78	79
49	Kandawan	143837	a	b		Yes	Yes	Yes			Yes	b	b	a
50	Umarpur	143838	b	b	a	Yes	Yes	Yes	Yes		Yes	b	b	b
51	Karanpur	143839	Yes	Yes	Yes	Yes	Yes	Yes	Yes	Yes	Yes		b	c
52	Peerun	143840	Yes	Yes	Yes		Yes				Yes	b	b	b
53	Khairhani	143841	Yes	Yes	Yes	Yes	Yes	Yes			Yes	a	Yes	c
54	Neewa	143842	b	b	b	Yes	Yes	Yes	b	c	b	b	b	b
55	Udarhara	143843	c	a	c	c	Yes	Yes	Yes		Yes	c	c	a
56	Madar Khera	143844	c	Yes	a	a	Yes	Yes	Yes		Yes	c	c	a
57	Mainahar Katra	143845	c	a	c	a		Yes	Yes		Yes	a	c	
58	Saidpur Behta	143846		a	c	c	b	Yes	Yes		Yes	c	c	a
59	Darehata	143847	c	b	c	c	Yes	Yes	Yes		Yes	c	c	a
60	Ichauli	143848	b	Yes	b	Yes	Yes	Yes	Yes	Yes	Yes	b	b	
61	Sekhpur Samodh	143849	b	b	b	Yes	Yes	Yes	Yes		Yes	b	b	b
62	Raja Mau	143850	b	b	b	Yes	Yes	Yes	Yes		Yes		b	
63	Rain	143851	b	a	a	a	Yes	Yes	Yes	Yes	Yes	a	b	b
64	Kalui Khera	143852	c	c	c	Yes	Yes	Yes		a	Yes	c	c	
65	Mubarakpur Sap	143853	c	c	c	Yes	Yes	Yes		a	c	c	c	
66	Pastaur	143854	c	c	c	Yes	Yes	Yes		Yes	c	c	c	
Block T O T A L :			5	14	17	42	46	60	42	21	62	3	2	4

Census of India 2011- Village Directory

Amenities and Land use (As in 2009)

Name of District:-Rae Bareli Location CodeNo:-158

Name of CD Block:-Bachrawan Location CodeNo:-0302

Sr. No.	Name village	Location code no.	Availability of miscellaneous facilities (If amenities available code -Yes is given, If not available within the village , the distance range code viz; a for < 5 Kms, b for 5-10 Kms and c for 10+ kms of nearest place where facility is available is given).																	Availability of electricity (Yes/No)				
			Self-Help Group (SHG)	Public distribution system (PDS) shop	Mandis / Regular market	Weekly Haat	Agricultural marketing society	Integrated Child Development Scheme (Nutritional Centres)	Anganwadi Centre (Nutritional Centres)	Others (Nutritional Centres)	ASHA (Accredited Social Health Activist)	Community centre with/without TV	Sports Field,	Sports Club / Recreation Centre	Cinema / Video Hall	Public Library	Public Reading Room	Newspaper Supply	Assembly Polling station	Birth & Death Registration Office	Power Supply for Domestic Use (ED)	Power Supply for Agricultural Use (EAG)	Power Supply for Commercial Use (EC)	Power Supply for All Uses (EA)
1	2	3	80	81	82	83	84	85	86	87	88	89	90	91	92	93	94	95	96	97	98	99	100	101
49	Kandawan	143837	Yes	Yes	b	b	b	Yes	Yes	Yes	Yes	b	Yes	Yes	b	b	b	Yes	Yes	Yes	Yes	Yes	Yes	Yes
50	Umarpur	143838	Yes	Yes	b	b	b	b	Yes	Yes	Yes	Yes	Yes	Yes	Yes	Yes	Yes	Yes	Yes	b	Yes	Yes	No	No
51	Karanpur	143839	Yes	Yes	b	Yes	Yes	b	Yes	Yes	Yes	Yes	Yes	Yes	b	c	Yes	Yes	Yes	Yes	Yes	Yes	Yes	Yes
52	Peerun	143840	Yes	Yes	b	a	b	b	Yes	Yes	Yes	Yes	b	b	b	Yes	Yes	Yes	Yes	b	Yes	Yes	No	No
53	Khairhani	143841	Yes	Yes	b	a	b	Yes	Yes	Yes	Yes	Yes	Yes	Yes	Yes	Yes	Yes	Yes	Yes	Yes	Yes	Yes	Yes	Yes
54	Neewa	143842	Yes	Yes	b	b	b	b	Yes	Yes	Yes	c	Yes	c	b	c	c	c	Yes	Yes	Yes	Yes	Yes	No
55	Udarhara	143843	Yes	a	a	a	a	Yes	Yes	Yes	Yes	Yes	Yes	c	c	c	c	c	Yes	Yes	c	Yes	Yes	Yes
56	Madar Khera	143844	Yes	Yes	a	Yes	Yes	Yes	Yes	Yes	Yes	c	Yes	c	c	c	c	Yes	Yes	c	Yes	Yes	Yes	Yes
57	Mainahar Katra	143845	Yes	Yes	Yes	a	Yes	Yes	Yes	Yes	Yes	c	Yes	c	c	c	c	Yes	c	Yes	c	Yes	Yes	Yes
58	Saidpur Behta	143846	Yes	Yes	a	a	a	Yes	Yes	Yes	Yes	c	Yes	c	c	c	c	Yes	Yes	c	Yes	Yes	Yes	Yes
59	Darehata	143847	Yes	a	a	a	a	Yes	Yes	Yes	Yes	c	c	Yes	c	c	c	Yes	Yes	c	Yes	Yes	Yes	Yes
60	Ichauli	143848	Yes	Yes	b	Yes	b	Yes	Yes	Yes	Yes	b	Yes	b	b	Yes	Yes	b	Yes	Yes	Yes	Yes	No	No
61	Sekhpur Samodh	143849	Yes	Yes	b	b	b	Yes	Yes	Yes	Yes	Yes	Yes	b	b	b	Yes	Yes	Yes	Yes	Yes	Yes	Yes	Yes
62	Raja Mau	143850	Yes	Yes	c	Yes	b	b	Yes	Yes	Yes	Yes	Yes	b	b	b	b	b	Yes	Yes	Yes	Yes	Yes	Yes
63	Rain	143851	Yes	Yes	c	a	b	b	Yes	Yes	Yes	a	Yes	b	b	b	b	c	Yes	b	Yes	Yes	Yes	Yes
64	Kalui Khera	143852	Yes	Yes	a	a	c	c	Yes	Yes	Yes	Yes	Yes	c	c	c	c	c	Yes	c	Yes	Yes	No	No
65	Mubarakpur Sap	143853	Yes	Yes	a	a	c	c	Yes	Yes	Yes	Yes	Yes	Yes	c	c	c	c	Yes	c	No	Yes	No	No
66	Pastaur	143854	Yes	Yes	a	a	c	c	Yes	Yes	Yes	c	Yes	Yes	c	c	c	c	Yes	Yes	Yes	Yes	No	No
Block T O T A L :			60	52	10	16	22	34	64	62	63	34	47	32	13	23	28	32	62	40	65	61	46	45

Census of India 2011- Village Directory

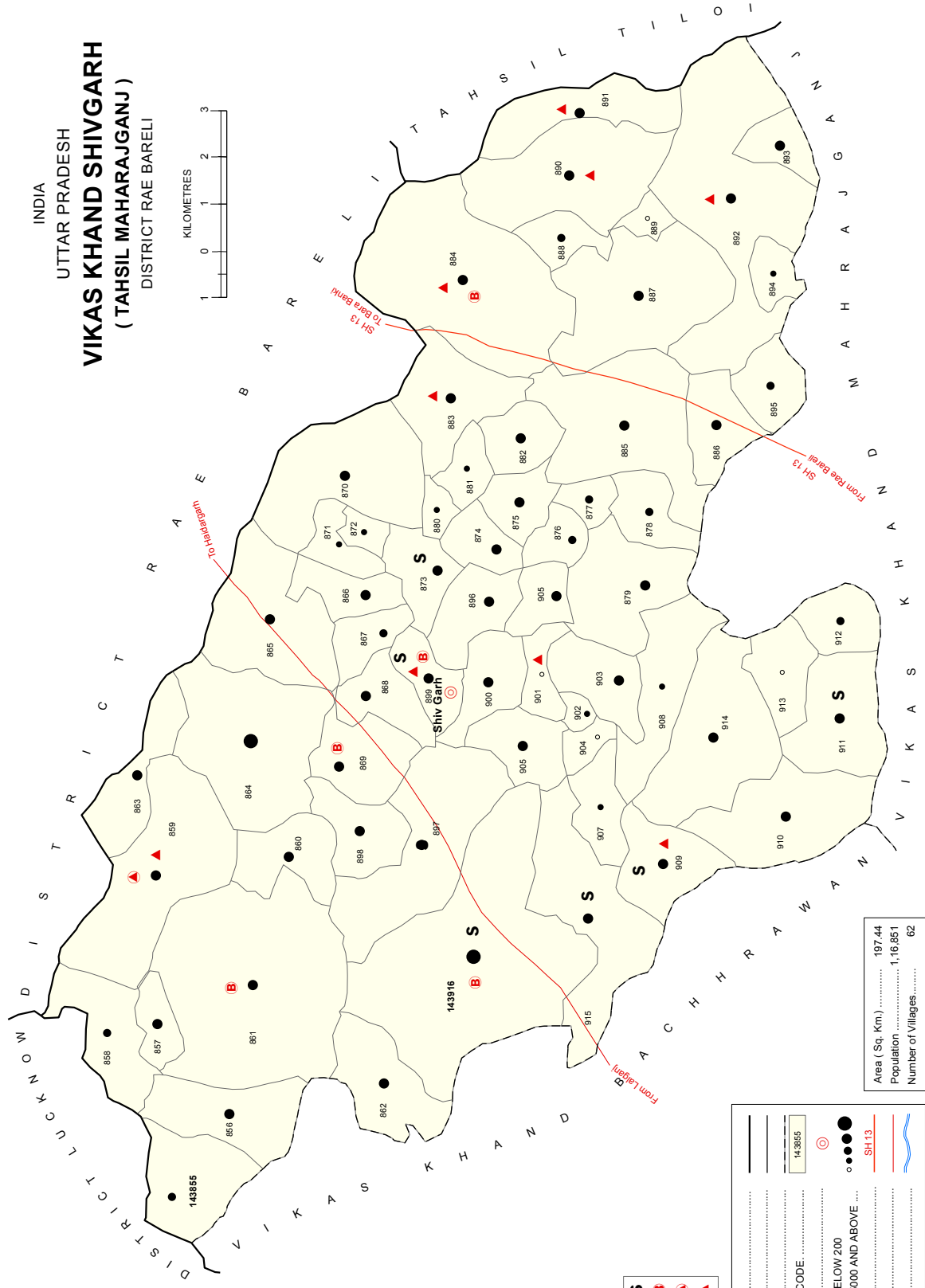
Amenities and Land use (As in 2009)

Name of District:-Rae Bareli Location CodeNo:-158

Name of CD Block:-Bachhrawan Location CodeNo:-0302

Sr.No.	Name village	Location code no.	Land Use																	Name of three most important commodities manufactured			
			Nearest Town	Area under different types of land use (in hectares rounded up to one decimal place)													Area irrigated by source (in hectare).				First	Second	Third
				Name	Distance range code i.e. a for < 5 Kms, b for 5-10 Kms and c for 10+ kms.	Forests	Area under Non-agricultural Uses	Barren and Un-cultivable land	Permanent Pastures and Other Grazing Lands	Land Under Miscellaneous Tree Crops etc.	Culturable Waste Land	Fallow lands other than current fallows	Current Fallows	Net Area Sown	Total Irrigated Land Area	Total Un-irrigated Land Area	Canals (C)	Wells/Tube-wells(W/TW)	Tanks/Lakes(T/L)	Water Falls(WF)			
102	103	104	105	106	107	108	109	110	111	112	113	114	115	116	117	118	119	120	121	122			
49	Kandawan	143837	RAE BAR/b		26.7	70.2	27.6	41.4	1.6	43.6	95.1	98	300.4	296.2	4.1	205.2	91.1	0	0	0			
50	Umarpur	143838	RAE BAR/c		186	35	0	0	0	15.9	0	0	500.4	415.7	84.7	415.7	0	0	0	0			
51	Karanpur	143839	RAE BAR/c		0	60.1	61.9	0.9	0	14.7	0	4.4	181.1	180.1	1	180.1	0	0	0	0			
52	Peerun	143840			6.3	17.2	0	2.2	0	6	0	34.7	104.9	102.4	2.5	80	20	0	0	2.4			
53	Khairhani	143841	RAE BAR/c		182	0	241	0	10	12.3	0	0	211.4	210.2	1.2	180.1	30.1	0	0	0			
54	Neewa	143842	RAE BAR/b		0	31.3	145	1.4	0.4	3.2	11.6	33.4	95.6	52.8	42.7	0	52.8	0	0	0			
55	Udarhara	143843	RAE BAR/c		7	25.2	8.3	20.1	4.3	10.3	5.1	8.2	90.3	80.1	10.2	0	60.1	0	0	20			
56	Madar Khera	143844	RAE BAR/c		7.3	7.3	15.2	10	20.3	10.4	15.1	10.3	70.7	65.3	5.4	0	65.3	0	0	0			
57	Mainahar Katra	143845			2.4	4.4	60.2	40.1	40.1	10.2	20.1	15.2	346.1	325.1	21	0	280	5.1	0	40			
58	Saidpur Behta	143846	RAE BAR/c		0.5	1.3	8.4	6.3	15.1	5.2	4.1	10.1	50.3	44.2	6.1	0	44.2	0	0	0			
59	Darehata	143847	RAE BAR/c		0.6	4.3	8.6	6.3	15.4	6.2	4.4	10.1	50.3	44.2	6.1	0	44.2	0	0	0			
60	Ichauli	143848	RAE BAR/b		2.2	61.2	0	0.9	69.7	24.1	0.1	85.4	810.7	552	258.6	444.9	107.2	0	0	0			
61	Sekhpur Samodh	143849	RAE BAR/c		9.4	174	0	1.5	34.4	29.9	130.2	285.1	651	493.3	157.7	243.1	250.2	0	0	0			
62	Raja Mau	143850	RAE BAR/c		0	45.2	0	32.5	80.5	222.1	140.1	134.9	100.4	70.1	30.2	51.1	19	0	0	0			
63	Rain	143851	RAE BAR/c		0	26.9	46.9	73.6	6.4	73.4	0	0	153.4	148.2	5.2	145.1	3.1	0	0	0			
64	Kalui Khera	143852	RAE BAR/c		20.1	40.3	20.3	7.1	10.2	5.5	33.1	4.1	155.2	140.2	15	60.1	80.1	0	0	0			
65	Mubarakpur Sap	143853	RAE BAR/c		0.9	30.1	22	5.9	8	3.1	9	3.6	127.5	105.1	22.4	58.1	42.8	4.2	0	0			
66	Pastaur	143854			34.2	140	80.3	4.7	106	12.6	40.3	14.9	157.2	125.2	32	60.1	40	5	0	20			
Block T O T A L :				0	0	727	2944	1450	547	816	1523	1808.2	1938	14802.9	13338.4	1463.2	8824.2	2363	94.9	0			

INDIA
UTTAR PRADESH
VIKAS KHAND SHIVGARH
(TAHSIL MAHARAJGANJ)
DISTRICT RAE BARELI



Area (Sq. Km.)	197.44
Population	1,16,851
Number of Villages	62

- S** HIGH SCHOOL/JUNIOR COLLEGE
- B** BANK
- ▲** PRIMARY HEALTH CENTRE
- ▲** OTHER MEDICAL SERVICES

BOUNDARY, DISTRICT

TAHSIL

VIKAS KHAND

VILLAGE WITH MDDS CODE

HEADQUARTERS: VIKAS KHAND

POPULATION SIZE OF VILLAGES: BELOW 200

200 - 499, 500 - 999, 1000 - 4999, 5000 AND ABOVE

STATE HIGHWAY

IMPORTANT METALLED ROAD

RIVER & STREAM

Alphabetical list of Villages (CD Block Wise)**Name of District: Rae Bareli****Name of CD BLOCK: Shivgarh**

Sr. No.	Name of village	2011 Census location code	2001 Census location code
1	Achhai	143890	03677800
2	Aimapur	143882	03677000
3	Badaver	143874	03676200
4	Bahuda Kalan	143858	03674600
5	Bahuda Khurd	143857	03674500
6	Baiti	143864	03675200
7	Banka Garh	143862	03675000
8	Bansinghpur	143901	03678900
9	Basant Kunwar Khera	143907	03679500
10	Basantpur Sakatpur	143887	03677500
11	Bedaru	143861	03674900
12	Bhausi	143909	03679700
13	Bhawani Garh	143897	03678500
14	Bhawaniyapur	143913	03680100
15	Chitwaniya	143860	03674800
16	Dahigawan	143870	03675800
17	Deheli	143859	03674700
18	Dhekwa	143866	03675400
19	Dhodhawapur	143898	03678600
20	Govindpur	143910	03679800
21	Gumawan	143883	03677100
22	Gurha	143916	03680400
23	Jagdishpur	143906	03679400
24	Jamunipur	143894	03678200
25	Jaraw Ganj	143879	03676700
26	Jugrajpur	143881	03676900
27	Kamalpur Awadih	143895	03678300
28	Kasna	143875	03676300
29	Katkouli	143889	03677700
30	Khajuron	143915	03680300
31	Kotwa	143903	03679100
32	Kumbhi	143865	03675300
33	Kumharawan	143873	03676100
34	Masapur	143872	03676000
35	Math Goshaee	143871	03675900
36	Mawaiya	143855	03674300
37	Narayanpur	143914	03680200
38	Natai	143902	03679000
39	Nerthuwa	143884	03677200

40	Niyat Kunwar Khera	143904	03679200
41	Osah	143911	03679900
42	Padariya	143878	03676600
43	Pindauli	143856	03674400
44	Pipri	143868	03675600
45	Raipur	143891	03677900
46	Raipur Neruwa	143905	03679300
47	Rajapur	143876	03676400
48	Rajapur Mustsil Siwan	143893	03678100
49	Rampur Khas	143900	03678800
50	Rampur Muligarha	143867	03675500
51	Rampur Padumnath	143908	03679600
52	Rampur Tikara	143912	03680000
53	Rani Khera	143880	03676800
54	Riwan	143885	03677300
55	Sarain Chhatradhari	143896	03678400
56	Shahpur	143888	03677600
57	Shergarh	143877	03676500
58	Shiv Garh	143899	03678700
59	Sivli	143869	03675700
60	Siwan	143892	03678000
61	Surajpur	143863	03675100
62	Variyarpur	143886	03677400

Census of India 2011- Village Directory**Amenities and Land use (As in 2009)****Name of District:-Rae Bareli Location CodeNo:-158****Name of CD Block:-Shivgarh Location CodeNo:-0303**

Sr.No.	Name village	Location code no.	Total area of the village (in hectares rounded up to one decimal place)	Total population (2011 census)	Number of households (2011 census)	Number of educational amenities available. (If not available within the village , the distance range code viz; a for < 5 Kms, b for 5-10 Kms and c for 10+ kms of nearest place where facility is available is given).													
						Pre-Primary school (PP)	Primary school (P)	Middle school (M)	Secondary School (S)	Senior Secondary school (SS)	Degree college of arts science & commerce (ASC)	Engineering college(EC)	Medical college (MC)	Management institute (MI)	Polytechnic (Pt)	Vocational training school /ITI	Non-formal training centre (NFTC)	Special school for disabled (SSD)	Others (specify)
1	2	3	4	5	6	7	8	9	10	11	12	13	14	15	16	17	18	19	20
67	Mawaiya	143855	288.8	898	191 a		1 a	a	a	c	c				c	c			
68	Pindauli	143856	355.4	2094	456 a		1	1 a	a	b	c				c	c			
69	Bahuda Khurd	143857	123.6	1852	366 a		1	1 b	b	b	c		c	c	c	c			
70	Bahuda Kalan	143858	250.2	988	184	1	1 b	c	c	c	c		c	c	c	c			
71	Deheli	143859	710.2	4109	782		5	2 b	b	b	c	c	c	c	c	c			
72	Chitwaniya	143860	329.1	2314	439 a		1	1 b	b	b	c	c	c	c	c	c		c	
73	Bedaru	143861	1128.2	4924	964	1	3	3 b	b	b	c				c	c			
74	Banka Garh	143862	375.1	1576	343 b		1	1 b	b	c	c	c	c	c	c	c		c	
75	Surajpur	143863	295.8	2018	402		3	1 c	c	c	c	c	c	c	c	c			
76	Baiti	143864	595.8	5456	996		3				e	e	e	e	e	e		c	
77	Kumbhi	143865	446	3547	634		3			b	c	c	c	c	c	c		c	
78	Dhekwa	143866	194	1594	263		1 a	a	a	a									
79	Rampur Muligarh	143867	118	777	153 a		1 a	a	a							c			
80	Pipri	143868	102	1263	222		1 a	a	a										
81	Sivli	143869	271	3366	602		2 a	a	a	a					c	c			
82	Dahigawan	143870	544.1	4230	706 b		2	1 b	b				c	c	c	c			
83	Math Goshae	143871	29.1	471	81 b	a		b	b	b	c	c			c	c			
84	Masapur	143872	78.1	418	76 a		1 a	a	a	a	a	c	c	c	c	c		c	
85	Kumharawan	143873	296.6	2441	426 a		1	1	1	1	1 c	c	c	c	c	c		c	
86	Badaver	143874	186	1037	209		1			a	c	c	c	c	c	e		c	
87	Kasna	143875	135.2	1191	222		1	2 b	b	c					c	c			
88	Rajapur	143876	53.2	767	140 b		1 a	b	b	b	c	c	c	c	c	c		c	
89	Shergarh	143877	77.4	548	111 b	c	c	b	b	b	c	c			c	c			
90	Padariya	143878	173.3	869	155 b		1	1 b	b	b	c	b			c	c			
91	Jaraw Ganj	143879	303.1	2100	398 b		1	1 b	b	b	c	c			c	c			
92	Rani Khera	143880	58	368	75	1	1		b	c	c	c	c	c	c	c		c	
93	Jugrajpur	143881	77.2	375	58		1		b	c	c	c	c	c	c	c		c	
94	Aimapur	143882	195	1296	223		1		b	c	c	c	c	c			c		
95	Gumawan	143883	388.2	2482	411		1 b	b	b	b	c	c	c	c	c	c			
96	Nerthuwa	143884	897	4340	801 b		3	2 b	b	b	c	c	c	c	c	c			
97	Riwan	143885	552.6	3220	556 c		2	1 b	b	c	e	e	e	e	e	e	c	c	
98	Variyarpur	143886	230.4	1217	239 a		1	1 b	b	c	c	c	c	c	c	c	c	c	
99	Basantpur Sakatj	143887	786	2831	549 c		2	1 b	b	b	c	c	c	c	c	c	c	c	c
100	Shahpur	143888	112	966	201 c		1 a	b	b	b	c	c	c	c	c	c	c	c	
101	Katkouli	143889	36.2	130	23 c	a	a	b	b	c	c	c	c	c	c	c	c	c	
102	Achhai	143890	591.2	2652	537 c		2	1 b	b	b	c	c	c	c	c	c	c	c	
103	Raipur	143891	294	1981	357 c		1 b	b	b	c	c	c	c	c	c	c	c	c	
104	Siwan	143892	926	3437	665 c		1	1 b	b	c	c	c	c	c	c	c	c	c	
105	Rajapur Mustsil	143893	123	1059	216 b		1	1 b	b	c	c	c	c	c	c	c	c	c	
106	Jamunipur	143894	103	402	98 c		1 b	b	b	c	c	c	c	c	c	c	c	c	
107	Kamalpur Awadi	143895	153.3	680	148 c		1 b	b	b	c	c	c	c	c	c	c	c	c	
108	Sarain Chhatradh	143896	242	1932	351 a		1	1 a	a	a					c	c			
109	Bhawani Garh	143897	633.2	3770	703 a		2	1	1	1 a	c	c	c	c	c	c		c	
110	Dhodhawapur	143898	240.2	2069	429 a		2 a	a	a	a	c	c	c	c	c	c		c	
111	Shiv Garh	143899	156	2812	536	4	6	2	1	1	1				c	c			
112	Rampur Khas	143900	163	1386	303		1	1	a	a									
113	Bansinghpur	143901	43	72	12	a	a	a	a										
114	Natai	143902	34	345	72 a		1 a	a	a	a					c	c			

Census of India 2011- Village Directory**Amenities and Land use (As in 2009)****Name of District:-Rae Bareli Location CodeNo:-158****Name of CD Block:-Shivgarh Location CodeNo:-0303**

Sr.No.	Name village	Location code no.	Number of Medical Amenities available. (If not available within the village , the distance range code viz; a for < 5 Kms, b for 5-10 Kms and c for 10+ kms of nearest place where facility is available is given).									Number of Non-Government Medical Amenities available.								
			Community health centre (CHC)	Primary health centre (PHC)	Primary health sub centre (PHS)	Maternity and child welfare centre (MCW)	T.B. clinic (TBC)	Hospital-allopathic (HA)	Hospital-alternative medicine (HO)	Dispensary (D)	Veterinary hospital (VH)	Mobile health clinic (MHC)	Family welfare centre (FWC)	Charitable non Govt. hospital/Nursing home.	Medical practitioner with MBBS Degree	Medical practitioner with other degree	Medical practitioner with no degree	Traditional practitioner and faith healer .	Medicine Shop	Others
1	2	3	21	22	23	24	25	26	27	28	29	30	31	32	33	34	35	36	37	38
67	Mawaiya	143855	c		c	c	c	a	a	c		a		0	0	0	0	0	0	0
68	Pindauli	143856	b		b	b	b	a	a	b		a		0	0	0	0	0	1	0
69	Bahuda Khurd	143857	b	b	b	b	b	a	a	b	a	a		0	0	0	0	0	1	0
70	Bahuda Kalan	143858	c	c	c	b	c	c	c	b		c		0	0	0	0	0	1	0
71	Deheli	143859		l		l	b	b		c	a	b		0	0	0	0	0	1	0
72	Chitwaniya	143860	b	b	b	b	b	b	b	b	b	b		0	0	0	0	1	1	0
73	Bedaru	143861	b	b	b	b	b		a					0	0	0	0	0	0	0
74	Banka Garh	143862	b	c	b	b	c	c	b	b	b	c	c	0	0	0	0	0	0	0
75	Surajpur	143863	c	a		c	c		c	a				0	0	0	0	0	1	0
76	Baiti	143864	b	b	b	b	b	b	b	b	a		b	0	0	0	0	0	1	0
77	Kumbhi	143865	b	b	b	b	b	b	b	b	a		b	0	0	0	0	0	0	0
78	Dhekwa	143866	a		a	a	a			a		a		0	0	0	0	0	0	0
79	Rampur Muligar	143867	a		a	a	a			a		a		0	0	0	0	0	0	1
80	Pipri	143868	a		a					a		a		0	0	0	0	0	0	1
81	Sivli	143869	a		a	a				a		a		0	0	0	0	0	0	1
82	Dahigawan	143870	b	b	b	b	b		b	b		b		0	0	0	0	0	0	1
83	Math Goshae	143871	b	b	b	b	b	b	b	b	b	b		0	0	0	0	0	0	1
84	Masapur	143872	a	a	a	a	a	a	a	a		a		0	0	0	0	0	0	1
85	Kumharawan	143873	a	a	a	a	a	a	a	a		a		0	0	0	0	0	0	1
86	Badaver	143874	a	a	a	a	a	a	a	a		a		0	0	0	0	0	0	1
87	Kasna	143875			b	b	b	b	b	b	b			0	0	0	1	0	0	1
88	Rajapur	143876	b	b	a	b	c	c	c	b	c	b		0	0	0	0	0	0	0
89	Shergarh	143877	b	b	b	c	b	b	b	b				0	0	0	1	0	0	0
90	Padariya	143878	b	a	b	b			b	b		b		0	0	0	0	0	0	0
91	Jaraw Ganj	143879	b	b	b	c	c			b		b		0	0	0	0	0	0	0
92	Rani Khera	143880	b	b	b	b	b	b	b	b		b		0	0	0	0	0	0	0
93	Jugrajpur	143881	b	b	b	b	b	b	b	b		b		0	0	0	0	0	0	0
94	Aimapur	143882	b	b	b	b	b	b	b	b		b		0	0	0	1	0	0	0
95	Gumawan	143883	b	b		l	b	c	c	c	b		c	0	0	0	1	0	0	0
96	Nerthuwa	143884	c		l	c	c	c	c		c		c	0	0	0	1	0	0	0
97	Riwan	143885	c	a	c	c	c	c	c	c	c	c	c	0	0	0	1	0	0	0
98	Variyarpur	143886	c	a	c	c	c	c	c	c	c	c	c	0	0	0	0	1	0	0
99	Basantpur Sakat	143887	c	c	c	c	c		l	c	c	c	c	0	0	0	0	1	0	0
100	Shahpur	143888	c	c	c	c	c	a	c	c	c	c		0	0	0	0	1	0	0
101	Katkouli	143889	b	a	c	c	c	c	c	c	c	c		0	0	0	0	1	0	0
102	Achhai	143890	b	b	c	c	c		l	c	c	c	l	0	0	0	0	1	0	0
103	Raipur	143891	b	c	l	c	c	c	c	c	c	c		0	0	0	0	1	0	0
104	Siwan	143892	b	c	l	c	c	c	c	c	c	c		0	0	0	0	1	0	0
105	Rajapur Mustsil	143893	b	c	b	a	c	c	c	c	c	c		0	0	0	0	1	0	0
106	Jamunipur	143894	b	c	a	c	c	c	c	c	c	c		0	0	0	0	1	0	0
107	Kamalpur Awadi	143895	c	c	a	c	c	c	c	c	c	c		0	0	0	0	1	0	0
108	Sarain Chhatrad	143896	a		a	a				a		a		0	0	0	0	1	0	0
109	Bhawani Garh	143897	a	a	a	a	a	a	a	a		a		0	0	0	0	0	0	0
110	Dhodhawapur	143898	a	a	a	a	a	a	a	a		a		0	0	0	0	0	0	0
111	Shiv Garh	143899	l		l	l	l		b		l		l	0	0	0	0	0	1	1
112	Rampur Khas	143900		a		a				a		a		0	0	0	0	0	1	0
113	Bansinghpur	143901		a									l	0	0	0	0	0	1	0
114	Natai	143902	a		a	a	a			a		a		0	0	0	0	0	1	0

Census of India 2011- Village Directory**Amenities and Land use (As in 2009)**

Name of District:-Rae Bareli Location CodeNo:-158

Name of CD Block:-Shivgarh Location CodeNo:-0303

Sr.No.	Name village	Location code no.	Availability of drinking water - Yes / No								Availability of toilet & others Yes / No			
			Tap water (Treated/Untreated)	Well water (Covered / Uncovered well)	Hand Pump	Tube wells / Bore well	Spring	River / Canal	Tank / Pond / Lake	Others	Community toilet including bath.	Community toilet excluding bath.	Rural sanitary mart or sanitary hardware outlet available near the village.	Community bio-gas or recycle of waste for productive use.
1	2	3	39	40	41	42	43	44	45	46	47	48	49	50
67	Mawaiya	143855	Yes	No	Yes	Yes	No	No	No	No	No	No	No	No
68	Pindauli	143856	Yes	Yes	Yes	Yes	No	No	Yes	No	No	No	No	No
69	Bahuda Khurd	143857	Yes	Yes	Yes	Yes	Yes	No	No	No	No	No	No	No
70	Bahuda Kalan	143858	Yes	Yes	Yes	Yes	No	No	Yes	No	No	No	No	No
71	Deheli	143859	Yes	Yes	Yes	Yes	No	Yes	Yes	No	No	No	No	No
72	Chitwaniya	143860	Yes	No	Yes	Yes	No	Yes	No	No	No	No	No	No
73	Bedaru	143861	Yes	Yes	Yes	Yes	No	Yes	No	No	No	No	No	No
74	Banka Garh	143862	Yes	No	Yes	Yes	No	Yes	No	No	No	No	No	No
75	Surajpur	143863	Yes	Yes	Yes	Yes	No	Yes	Yes	No	No	No	No	No
76	Baiti	143864	Yes	Yes	Yes	Yes	No	No	Yes	No	No	No	No	No
77	Kumbhi	143865	Yes	Yes	Yes	Yes	No	Yes	Yes	No	No	No	No	No
78	Dhekwa	143866	Yes	No	Yes	Yes	No	No	No	No	No	No	No	No
79	Rampur Muligarh	143867	Yes	No	Yes	Yes	No	No	Yes	No	No	No	No	No
80	Pipri	143868	Yes	No	Yes	Yes	No	No	Yes	No	No	No	No	No
81	Sivli	143869	Yes	Yes	Yes	Yes	No	No	No	No	No	No	No	No
82	Dahigawan	143870	Yes	Yes	Yes	Yes	No	Yes	Yes	No	Yes	Yes	Yes	No
83	Math Goshae	143871	Yes	No	Yes	Yes	No	Yes	Yes	No	No	No	No	Yes
84	Masapur	143872	Yes	Yes	Yes	Yes	No	No	No	No	No	No	No	No
85	Kumharawan	143873	Yes	No	Yes	Yes	No	No	Yes	No	No	No	No	No
86	Badaver	143874	Yes	No	Yes	Yes	No	No	No	No	No	No	No	No
87	Kasna	143875	Yes	No	Yes	Yes	No	No	No	No	No	No	No	No
88	Rajapur	143876	Yes	No	Yes	Yes	No	No	Yes	No	No	No	No	No
89	Shergarh	143877	Yes	No	Yes	Yes	No	No	No	No	No	No	No	No
90	Padariya	143878	Yes	No	Yes	Yes	No	No	No	No	No	No	No	No
91	Jaraw Ganj	143879	Yes	No	Yes	Yes	No	No	No	No	No	No	No	No
92	Rani Khera	143880	Yes	Yes	Yes	Yes	No	Yes	Yes	No	No	No	No	No
93	Jugrajpur	143881	Yes	No	Yes	No	No	No	No	No	No	No	No	No
94	Aimapur	143882	Yes	Yes	Yes	Yes	No	Yes	Yes	No	No	No	No	No
95	Gumawan	143883	Yes	No	Yes	Yes	No	No	No	No	No	No	No	No
96	Nerthuwa	143884	Yes	Yes	Yes	No	No	No	Yes	No	No	No	No	No
97	Riwan	143885	Yes	No	Yes	No	No	No	Yes	No	No	No	No	No
98	Variyarpur	143886	Yes	Yes	Yes	No	No	Yes	Yes	No	No	No	No	No
99	Basantpur Sakatj	143887	Yes	Yes	Yes	Yes	No	No	Yes	No	No	No	No	No
100	Shahpur	143888	Yes	Yes	Yes	Yes	No	No	Yes	No	No	No	No	No
101	Katkouli	143889	Yes	No	Yes	Yes	No	No	Yes	No	No	No	No	No
102	Achhai	143890	Yes	Yes	Yes	Yes	No	Yes	Yes	No	No	No	No	No
103	Raipur	143891	Yes	No	Yes	Yes	No	Yes	Yes	No	No	No	No	No
104	Siwan	143892	Yes	No	Yes	Yes	No	No	No	No	No	No	No	No
105	Rajapur Mustsil	143893	Yes	No	Yes	Yes	No	Yes	Yes	No	No	No	No	No
106	Jamunipur	143894	Yes	Yes	Yes	No	Yes	Yes	Yes	No	No	No	No	No
107	Kamalpur Awadi	143895	Yes	Yes	Yes	Yes	No	Yes	Yes	No	No	Yes	Yes	No
108	Sarain Chhatradl	143896	Yes	Yes	Yes	Yes	No	Yes	Yes	No	No	No	No	No
109	Bhawani Garh	143897	Yes	No	Yes	Yes	No	Yes	Yes	No	No	No	No	Yes
110	Dhodhawapur	143898	Yes	No	Yes	Yes	No	No	No	No	No	Yes	Yes	No
111	Shiv Garh	143899	Yes	Yes	Yes	Yes	No	Yes	Yes	No	No	No	No	No
112	Rampur Khas	143900	Yes	No	Yes	Yes	No	No	Yes	No	No	No	No	No
113	Bansinghpur	143901	Yes	Yes	Yes	Yes	No	Yes	Yes	No	No	No	No	No
114	Natai	143902	Yes	No	Yes	Yes	No	No	No	No	No	No	No	No

Census of India 2011- Village Directory**Amenities and Land use (As in 2009)**

Name of District:-Rae Bareli Location CodeNo:-158

Name of CD Block:-Shivgarh Location CodeNo:-0303

Sr.No.	Name village	Location code no.	Communication and transport facilities (If amenities available code -Yes is given except for Village Pin Code .If not available within the village , the distance range code viz; a for < 5 Kms, b for 5-10 Kms and c for 10+ kms of nearest place where facility is available is given).																
			Post office(PO)	Sub post office (SPO)	Post & Telegraph office (P&TO)	Village Pin Code	Telephones (Land lines)	Public call office (PCO)	Mobile phone coverage	Internet cafes/ Common service centre (CSC)	Private courier facility	Bus service (Public & Private)	Railway stations	Auto/Modified Autos	Taxis and Vans	Tractors	Cycle-pulled rickshaws(Manual & Machine driven)	Carts driven by animals	Sea /River ferry service
1	2	3	51	52	53	54	55	56	57	58	59	60	61	62	63	64	65	66	67
67	Mawaiya	143855 a	Yes	a		229311	Yes	Yes	Yes	a	c	a	c	c	c	Yes		Yes	
68	Pindauli	143856 a	Yes	a		229311	Yes	Yes	Yes	a	c	a	c	c	Yes			Yes	
69	Bahuda Khurd	143857 b	a	b			Yes	Yes	Yes	b	c	a	c	b	b	Yes			c
70	Bahuda Kalan	143858 b		c			Yes	Yes	Yes	c	c	Yes	c	c	c	Yes	Yes	Yes	
71	Deheli	143859 c	b	b		229308	Yes	Yes	Yes	b	c	b	c	b	Yes	Yes	Yes	Yes	
72	Chitwaniya	143860 b	b	b			Yes	b	Yes	b	b	b	c	b	b	Yes	Yes	Yes	Yes
73	Bedaru	143861 b	Yes	b			Yes	Yes	Yes	b	c	Yes	c	c	c	Yes	Yes	Yes	
74	Banka Garh	143862 a	a	a			Yes	a	Yes	a	c	b	c	b	b				
75	Surajpur	143863 c	c	c		229308	a	a	Yes	b	c	b	a	Yes	Yes				
76	Baiti	143864 b	Yes	b			Yes	Yes	Yes	b	b		b	c	b	Yes	Yes	Yes	
77	Kumbhi	143865 b	Yes	b			Yes	Yes	Yes	b	b		b	c	b	Yes	Yes	Yes	
78	Dhekwa	143866 a		a															
79	Rampur Muligarh	143867 a	a	a															
80	Pipri	143868 a		a			a												
81	Sivli	143869 a	Yes	a				a				c	c						
82	Dahigawan	143870 b	b	b			b	b	Yes	b	b	b	b	b	b	b	b	b	Yes
83	Math Goshae	143871 b	b	b			b	b	b	b	b	b	b	b	b	b	b	b	Yes
84	Masapur	143872 a	a	a			Yes	a	Yes	a	a		c	a	a	Yes	Yes	Yes	
85	Kumharawan	143873 a	a	a			Yes	a	Yes	a	a		c	a	a	Yes	Yes	Yes	
86	Badaver	143874 a	a	a			Yes	Yes	Yes	a	a	a	c	a	a	Yes	Yes	Yes	
87	Kasna	143875 b	Yes	b			b	b	Yes	b	c	b	c	b	b	b	b	b	Yes
88	Rajapur	143876 c	b	b				b	Yes	b	c	b	c	b	b	Yes	Yes	Yes	
89	Shergarh	143877 c	b	b			b	b	Yes	c	c	b	c	b	b	Yes	Yes	Yes	
90	Padariya	143878 b	a	b			b	b	Yes	b	c	b	c	b	b	Yes		Yes	
91	Jaraw Ganj	143879 b	a	b			b	b	Yes	b	b	b	c	c	b		c	Yes	
92	Rani Khera	143880 b	a	b			Yes	Yes	Yes	b	b		c	b	b	Yes	Yes	Yes	
93	Jugrajpur	143881 b	b	b			Yes	Yes	Yes	b	b	b	b	b	b	Yes	Yes	Yes	
94	AIMAPUR	143882 b	b	b			Yes	Yes	Yes	b	b	b	c	c	b	Yes	Yes	Yes	
95	Gumawan	143883 b	b	b			Yes	Yes	Yes	b	c	Yes	b	Yes	Yes	Yes	Yes	Yes	
96	Nerthuwa	143884 c	c	c		229306		a	Yes	a	c	a	b	a	a	a	a	a	
97	Riwan	143885 c	Yes	c			c	c	c	c	b	b	c	c			c	Yes	
98	Variyarpur	143886 c	a	c			c	c	c	c	c	b	c	b	c		c	Yes	
99	Basantpur Sakat	143887 c		c			c	c	c	c	c	c	c	c	c	c	c	c	
100	Shahpur	143888 b	a	b			b	b	b	b	b	b	b	b	b	b	b	b	
101	Katkouli	143889 c	a	c			c	c	c	c	c	b	b	c	b		c	a	
102	Achhai	143890 b	Yes	b			b	b	b	b	b	b	c	c	b	b	b	b	
103	Raipur	143891 c	a	c			c	c	c	c	c	b	c	c	b		c	Yes	
104	Siwan	143892 c	Yes	c			c	c	c	c	c	b	c	c	b		c	Yes	
105	Rajapur Mustsil	143893 c	b	c			c	c	c	c	c	b	c	b	b	c	c	Yes	
106	Jamunipur	143894 c	a	c			c	c	c	c	c	b	c	c	b		c	a	
107	Kamalpur Awadi	143895 c	a	c			c	c	c	c	b	b	c	b	b		c	Yes	
108	Sarain Chhatrad	143896 a		a			a						c						
109	Bhawani Garh	143897 a	Yes	a			Yes	Yes	Yes	a	a		c	a	a	Yes	Yes	Yes	
110	Dhodhawapur	143898 a	a	a			Yes	Yes	Yes	a	a		c	a	a	Yes	Yes	Yes	
111	Shiv Garh	143899 Yes		Yes		229308	Yes			a					Yes				
112	Rampur Khas	143900 a		a															
113	Bansinghpur	143901 a		a			a												
114	Natai	143902 a	a	a															

Census of India 2011- Village Directory
Amenities and Land use (As in 2009)

Name of District:-Rae Bareli Location CodeNo:-158

Name of CD Block:-Shivgarh Location CodeNo:-0303

Sr.No.	Name village	Location code no.	Village connected to highways,village roads, banks & credit societies (If amenities available code -Yes is given, If not available within the village , the distance range code viz; a for < 5 Kms, b for 5-10 Kms and c for 10+ kms of nearest place where facility is available is given).											
			Connected to national highway(NH)	Connected to state highway(SH)	Connected to major district road (MDR)	Connected to others district road	Pucca roads	Kutcheha roads	Water bounded macadam(WBM) roads	Navigable waterway (river/canal)(NW)	Footpaths (FP)	Commercial & Co-operative Banks	ATM	Agricultural Credit Societies
1	2	3	68	69	70	71	72	73	74	75	76	77	78	79
67	Mawaiya	143855	c	c	a	a	Yes	Yes	Yes	Yes	a	c	a	
68	Pindauli	143856	c	b	Yes	Yes	Yes	Yes	Yes	Yes	a	c	a	
69	Bahuda Khurd	143857	c	b	Yes	Yes	Yes	Yes	Yes	Yes	b	c	a	
70	Bahuda Kalan	143858	c	c	Yes	Yes	Yes	Yes	Yes	Yes	c	c	b	
71	Deheli	143859	c	c	b	Yes	Yes	Yes	Yes	Yes	b	c	a	
72	Chitwaniya	143860	c	Yes	Yes	Yes	Yes	Yes	Yes	Yes	a	c	b	
73	Bedaru	143861	c	b	Yes	Yes	Yes	Yes	Yes	Yes	Yes	c	Yes	
74	Banka Garh	143862	c	c	b	Yes	Yes	Yes	Yes	Yes	c	c	c	
75	Surajpur	143863	c	c	b	Yes	Yes	Yes	Yes	Yes	b	c	a	
76	Baiti	143864	c	a	Yes	Yes	Yes	Yes	Yes	Yes	a	c		
77	Kumbhi	143865	c	Yes	Yes	Yes	Yes	Yes	Yes	Yes	a	c		
78	Dhekwa	143866	c	b	b	Yes	Yes	Yes	Yes	Yes	a	a	a	
79	Rampur Muligarh	143867	c	a	a	a	Yes	Yes	Yes	Yes	a	a	a	
80	Pipri	143868	c	Yes	Yes	Yes	Yes	Yes	Yes	Yes	a	a	a	
81	Sivli	143869	c	Yes	Yes	Yes	Yes	Yes	Yes	Yes	Yes	Yes	a	
82	Dahigawan	143870	b	a	Yes	Yes	Yes	Yes	Yes	Yes	b	c	b	
83	Math Goshae	143871	c	b	a	Yes	Yes	Yes	Yes	Yes	b	c	b	
84	Masapur	143872	c	Yes	Yes	Yes	Yes	Yes	Yes	Yes	a	c	a	
85	Kumharawan	143873	c	Yes	Yes	Yes	Yes	Yes	Yes	Yes	a	c	a	
86	Badaver	143874	c	a	Yes	Yes	Yes	Yes	Yes	Yes	a	c	a	
87	Kasna	143875	c	Yes	Yes	Yes	Yes	Yes	Yes	Yes	c	b		
88	Rajapur	143876	c	c	b	Yes	Yes	Yes	Yes	Yes	b	c	b	
89	Shergarh	143877	c	c	b	Yes	Yes	Yes	Yes	Yes	b	c	b	
90	Padariya	143878	c	b	Yes	Yes	Yes	Yes	Yes	Yes	b	c	b	
91	Jaraw Ganj	143879	c	b	Yes	Yes	Yes	Yes	Yes	Yes	b	c	b	
92	Rani Khera	143880	c	b	Yes	Yes	Yes	Yes	Yes	Yes	b	c	a	
93	Jugrajpur	143881	c	b	Yes	Yes	Yes	Yes	Yes	Yes	b	c	a	
94	Aimapur	143882	c	b	Yes	Yes	Yes	Yes	Yes	Yes	b	c	b	
95	Gumawan	143883	c	b	c	Yes	Yes	Yes	Yes	Yes	b	b	a	
96	Nerthuwa	143884	b	a	Yes	Yes	Yes	Yes	Yes	Yes	Yes	b	a	
97	Riwan	143885	c	c	b	b	b	Yes	b	b	a	c	c	
98	Variyarpur	143886	c	c	b	b	b	Yes	b	b	c	c	c	
99	Basantpur Sakat	143887	c	c	a	c	a	a	a	a	a	c	c	
100	Shahpur	143888	c	c	b	c	Yes	Yes	Yes	Yes	b	c	c	
101	Katkouli	143889	c	c	b	b	b	a	Yes	b	c	c	c	
102	Achhai	143890	c	c	b	c	Yes	Yes	Yes	Yes	c	c	c	
103	Raipur	143891	c	c	b	b	Yes	Yes	b	a	c	c	c	
104	Siwan	143892	c	c	b	b	Yes	Yes	b	Yes	c	c	c	
105	Rajapur Mustsil	143893	c	b	b	b	a	Yes	b	Yes	c	c	c	
106	Jamunipur	143894	c	c	b	b	b	Yes	b	Yes	c	c	c	
107	Kamalpur Awadi	143895	c	c	b	b	b	Yes	b	b	c	c	c	
108	Sarain Chhatrad	143896	c	a	a	Yes	Yes	Yes	Yes	Yes	a	a	a	
109	Bhawani Garh	143897	c	Yes	Yes	Yes	Yes	Yes	Yes	Yes	a	c	a	
110	Dhodhawapur	143898	c	Yes	Yes	Yes	Yes	Yes	Yes	Yes	a	c	a	
111	Shiv Garh	143899	c	c	c	c	Yes	Yes	Yes	Yes	Yes	Yes	Yes	
112	Rampur Khas	143900	c	b	b	b	Yes	Yes	Yes	Yes	a	a	a	
113	Bansinghpur	143901	c	b	b	b	Yes	Yes	Yes	Yes	a	a	a	
114	Natai	143902	c	b	b	b	Yes	Yes	Yes	Yes	a	a	a	

Census of India 2011- Village Directory
Amenities and Land use (As in 2009)
Name of District:-Rae Bareli Location CodeNo:-158
Name of CD Block:-Shivgarh Location CodeNo:-0303

Sr.No.	Name village	Location code no.	Availability of miscellaneous facilities (If amenities available code -Yes is given, If not available within the village, the distance range code viz; a for < 5 Kms, b for 5-10 Kms and c for 10+ kms of nearest place where facility is available is given).																	Availability of electricity (Yes/No)				
			Self-Help Group (SHG)	Public distribution system (PDS) shop	Mandis / Regular market	Weekly Haat	Agricultural marketing society	Integrated Child Development Scheme (Nutritional Centres)	Anganwadi Centre (Nutritional Centres)	Others (Nutritional Centres)	ASHA (Accredited Social Health Activist)	Community centre with/without TV	Sports Field,	Sports Club / Recreation Centre	Cinema / Video Hall	Public Library	Public Reading Room	Newspaper Supply	Assembly Polling station	Birth & Death Registration Office	Power Supply for Domestic Use (ED)	Power Supply for Agricultural Use (EAG)	Power Supply for Commercial Use (EC)	Power Supply for All Uses (EA)
1	2	3	80	81	82	83	84	85	86	87	88	89	90	91	92	93	94	95	96	97	98	99	100	101
67	Mawaiya	143855	Yes	a	c	a	c	c	Yes	Yes	Yes	Yes	Yes	c	c	Yes	Yes	a	Yes	Yes	Yes	Yes	Yes	Yes
68	Pindauli	143856	Yes	Yes	b	a	c	b	Yes	Yes	Yes	Yes	Yes	b	c	Yes	Yes	a	Yes	Yes	Yes	Yes	Yes	Yes
69	Bahuda Khurd	143857	Yes	Yes	c	a	c	b	Yes	Yes	Yes	b	Yes	c	c	Yes	Yes	a	Yes	b	Yes	No	No	No
70	Bahuda Kalan	143858	Yes	a	Yes	Yes	c	Yes	Yes	Yes	Yes	Yes	Yes	c	c	c	Yes	Yes	Yes	Yes	Yes	Yes	Yes	Yes
71	Deheli	143859	Yes	Yes	b	Yes	b	Yes	Yes	Yes	Yes	Yes	Yes	Yes	c	c	Yes	Yes	Yes	Yes	Yes	Yes	Yes	Yes
72	Chitwaniya	143860	Yes	Yes	b	b	b	Yes	Yes	Yes	Yes	b	Yes	Yes	c	Yes	Yes	Yes	Yes	b	Yes	No	No	No
73	Bedaru	143861	Yes	Yes	c	Yes	c	b	Yes	Yes	Yes	b	Yes	b	c	c	c	Yes	Yes	Yes	Yes	Yes	Yes	Yes
74	Banka Garh	143862	Yes	Yes	c	b	c	c	Yes	Yes	Yes	c	c	c	c	c	c	Yes	Yes	Yes	Yes	Yes	No	No
75	Surajpur	143863	Yes	Yes	Yes	Yes	c	Yes	Yes	Yes	Yes	c	c	c	a	Yes	Yes	Yes	Yes	Yes	Yes	Yes	Yes	Yes
76	Baiti	143864	Yes	Yes	Yes	Yes	Yes	Yes	Yes	Yes	Yes	b	Yes	Yes	c	Yes	Yes	Yes	Yes	Yes	Yes	Yes	Yes	Yes
77	Kumbhi	143865	Yes	Yes	Yes	Yes	Yes	Yes	Yes	Yes	Yes	b	Yes	Yes	c	Yes	Yes	Yes	Yes	Yes	Yes	Yes	Yes	Yes
78	Dhekwa	143866	Yes	Yes	Yes	a	a	a	Yes	Yes	Yes	Yes	Yes	Yes	Yes	Yes	Yes	Yes	Yes	a	Yes	No	No	No
79	Rampur Muligarh	143867	a	a	Yes	a	a	a	Yes	Yes	Yes	Yes	Yes	Yes	Yes	Yes	Yes	Yes	Yes	Yes	Yes	No	No	No
80	Pipri	143868	Yes	Yes	Yes	a	a	a	Yes	Yes	Yes	Yes	Yes	Yes	Yes	Yes	Yes	Yes	Yes	Yes	Yes	Yes	No	No
81	Sivli	143869	Yes	Yes	Yes	Yes	a	Yes	Yes	Yes	Yes	a	Yes	Yes	Yes	Yes	Yes	Yes	Yes	Yes	Yes	Yes	Yes	Yes
82	Dahigawan	143870	Yes	Yes	b	c	Yes	Yes	Yes	Yes	Yes	Yes	b	c	c	b	Yes	Yes	b	Yes	Yes	Yes	Yes	Yes
83	Math Goshae	143871	Yes	a	Yes	b	c	Yes	Yes	Yes	Yes	Yes	b	Yes	c	c	c	b	a	b	Yes	Yes	Yes	Yes
84	Masapur	143872	Yes	a	a	a	a	Yes	Yes	Yes	Yes	a	Yes	Yes	Yes	Yes	Yes	Yes	a	a	Yes	Yes	Yes	Yes
85	Kumharawan	143873	Yes	Yes	a	a	a	Yes	Yes	Yes	Yes	a	Yes	Yes	c	Yes	Yes	Yes	Yes	Yes	Yes	Yes	Yes	Yes
86	Badaver	143874	Yes	a	a	a	Yes	Yes	Yes	Yes	Yes	a	Yes	Yes	c	Yes	Yes	Yes	Yes	Yes	Yes	Yes	Yes	Yes
87	Kasna	143875	Yes	Yes	b	b	c	b	Yes	Yes	Yes	b	b	c	c	c	a	Yes	Yes	Yes	Yes	Yes	Yes	Yes
88	Rajapur	143876	Yes	a	b	b	b	b	Yes	Yes	Yes	c	Yes	c	c	c	c	b	Yes	Yes	Yes	Yes	Yes	Yes
89	Shergarh	143877	Yes	Yes	b	b	b	b	Yes	Yes	Yes	c	Yes	Yes	c	c	c	b	Yes	Yes	Yes	Yes	Yes	Yes
90	Padariya	143878	Yes	a	b	b	c	b	Yes	Yes	Yes	b	b	b	c	c	c	b	Yes	Yes	Yes	Yes	Yes	Yes
91	Jaraw Ganj	143879	Yes	Yes	c	b	c	b	Yes	Yes	Yes	c	c	b	b	Yes	Yes	Yes	Yes	Yes	Yes	Yes	Yes	Yes
92	Rani Khera	143880	Yes	Yes	a	a	a	Yes	Yes	Yes	Yes	b	Yes	Yes	c	Yes	Yes	Yes	Yes	Yes	Yes	Yes	Yes	Yes
93	Jugrajpur	143881	Yes	a	a	a	Yes	Yes	Yes	Yes	Yes	b	Yes	Yes	c	Yes	Yes	Yes	Yes	Yes	Yes	Yes	Yes	Yes
94	Aimapur	143882	Yes	a	a	a	Yes	Yes	Yes	Yes	Yes	b	Yes	Yes	c	Yes	Yes	Yes	Yes	Yes	Yes	Yes	Yes	Yes
95	Gumawan	143883	Yes	Yes	b	Yes	a	Yes	Yes	Yes	Yes	Yes	Yes	c	b	c	c	Yes	Yes	Yes	Yes	Yes	Yes	Yes
96	Nerthuwa	143884	Yes	Yes	b	a	c	c	Yes	Yes	Yes	Yes	Yes	b	b	b	b	Yes	Yes	Yes	Yes	Yes	Yes	No
97	Riwan	143885	c	Yes	c	b	c	c	Yes	c	c	c	c	c	c	c	c	c	Yes	c	Yes	No	No	No
98	Variyarpur	143886	c	Yes	c	b	c	c	Yes	c	c	c	c	c	c	c	c	c	Yes	c	Yes	No	No	No
99	Basantpur Sakat	143887	Yes	Yes	Yes	Yes	c	Yes	Yes	Yes	Yes	c	Yes	Yes	c	c	c	c	Yes	Yes	Yes	Yes	Yes	Yes
100	Shahpur	143888	Yes	Yes	b	b	b	Yes	Yes	Yes	Yes	c	Yes	Yes	c	c	c	b	Yes	Yes	Yes	No	No	No
101	Katkouli	143889	a	a	c	b	c	c	a	Yes	a	c	c	c	c	c	c	a	c	Yes	No	No	No	No
102	Achhai	143890	Yes	Yes	b	b	c	Yes	Yes	Yes	Yes	c	Yes	c	c	c	c	Yes	Yes	Yes	Yes	Yes	No	No
103	Raipur	143891	b	Yes	c	b	c	c	Yes	Yes	Yes	c	c	c	c	c	c	Yes	c	Yes	No	No	No	No
104	Siwan	143892	Yes	Yes	c	Yes	c	c	Yes	Yes	Yes	c	c	c	c	c	c	Yes	c	Yes	No	No	No	No
105	Rajapur Mustsil	143893	a	Yes	c	c	c	c	Yes	Yes	Yes	c	c	c	c	c	c	Yes	c	Yes	No	No	No	No
106	Jamunipur	143894	a	a	c	b	c	c	a	Yes	a	c	c	c	c	c	c	a	c	No	No	No	No	No
107	Kamalpur Awadi	143895	c	Yes	c	b	c	c	Yes	b	c	c	c	c	c	c	c	Yes	c	Yes	Yes	No	No	No
108	Sarain Chhatrad	143896	Yes	Yes	a	a	a	Yes	Yes	Yes	Yes	Yes	a	Yes	Yes	Yes	Yes	a	Yes	Yes	Yes	No	No	No
109	Bhawani Garh	143897	Yes	Yes	a	a	a	Yes	Yes	Yes	Yes	a	Yes	Yes	c	Yes	Yes	Yes	Yes	Yes	Yes	Yes	Yes	Yes
110	Dhodhawapur	143898	Yes	Yes	a	a	a	Yes	Yes	Yes	Yes	a	Yes	Yes	c	Yes	Yes	Yes	Yes	Yes	Yes	Yes	Yes	Yes
111	Shiv Garh	143899	Yes	Yes	Yes	Yes	Yes	Yes	Yes	Yes	Yes	Yes	Yes	Yes	Yes	Yes	Yes	Yes	Yes	Yes	Yes	Yes	No	No
112	Rampur Khas	143900	Yes	Yes	Yes	a	a	a	Yes	Yes	Yes	Yes	Yes	Yes	Yes	Yes	Yes	Yes	Yes	Yes	Yes	Yes	No	No
113	Bansinghpur	143901	Yes	a	Yes	a	a	a	a	Yes	Yes	Yes	Yes	Yes	Yes	Yes	Yes	a	Yes	Yes	No	No	No	No
114	Natai	143902	Yes	a	Yes	a	a	a	Yes	Yes	Yes	Yes	Yes	Yes	Yes	Yes	Yes	a	Yes	Yes	No	No	No	No

Census of India 2011- Village Directory**Amenities and Land use (As in 2009)**

Name of District:-Rae Bareilly Location CodeNo:-158

Name of CD Block:-Shivgarh Location CodeNo:-0303

Sr.No.	Name village	Location code no.	Land Use																	Name of three most important commodities manufactured			
			Nearest Town	Area under different types of land use (in hectares rounded up to one decimal place)														Area irrigated by source (in hectare).			First	Second	Third
				Name	Distance range code i.e. a for < 5 Kms, b for 5-10 Kms and c for 10+ kms.	Forests	Area under Non-agricultural Uses	Barren and Un-cultivable land	Permanent Pastures and Other Grazing Lands	Land Under Miscellaneous Tree Crops etc.	Culturable Waste Land	Fallow lands other than current fallows	Current Fallows	Net Area Sown	Total Irrigated Land Area	Total Un-irrigated Land Area	Canals (C)	Wells/Tube-wells(W/TW)	Tanks/Lakes(T/L)	Water Falls(WF)			
102	103	104	105	106	107	108	109	110	111	112	113	114	115	116	117	118	119	120	121	122			
67	Mawaiya	143855	RAE BAR c		0	52.9	0	22	0	12.6	2	14	185.4	184.4	1	184.4	0	0	0	0			
68	Pindauli	143856	RAE BAR c		6.5	64.8	0	1.7	0	17.4	7.1	36.3	221.6	218.6	3	218.6	0	0	0	0			
69	Bahuda Khurd	143857	RAE BAR c		0	29.6	0	7.2	0	1.2	18	2	65.6	60.6	5	46.2	14.4	0	0	0			
70	Bahuda Kalan	143858			0	26.8	0	7.2	15.2	10.4	0	17.5	173.2	168.1	5.1	159.9	8.2	0	0	0			
71	Deheli	143859	RAE BAR c		94	127.8	0	1	0	20.2	60.1	118	289.1	273	16	245	28	0	0	0			
72	Chitwaniya	143860	RAE BAR c		24.3	70.4	0	3	0	6.2	40	20.1	165.1	163	2.1	163	0	0	0	0			
73	Bedaru	143861	RAE BAR c		0	383.5	0	3.5	0	54.8	105.2	4.8	576.4	501.4	75	0	0	0	0	501			
74	Banka Garh	143862			0	66.2	26.2	0	0.3	5.3	79.5	15.3	182.3	181.1	1.2	181.1	1.2	0	0	0			
75	Surajpur	143863	RAE BAR c		13.2	39.6	0	3.2	5.2	4.3	7.1	20.1	203.2	201.2	2	195.2	5.9	0	0	0			
76	Baiti	143864			0	89	0	53	0	18	82	46	307.8	307.8	0	307.8	0	0	0	0			
77	Kumbhi	143865	RAE BAR c		0	71	0	2	0	60	0	28	285	280	5	240	40	0	0	0			
78	Dhekwa	143866	c		0	29	0	0	14	9	14	15	113	100	13	100	0	0	0	0			
79	Rampur Muligarh	143867	RAE BAR c		0	15	0	0	3	6	0	5	89	87	2	87	0	0	0	0			
80	Pipri	143868	BACHRA'c		0	18	0	1	4	2	3	6	68	68	1	68	0	0	0	0			
81	Sivli	143869	RAE BAR c		0	12	0	4	4	3	47	48	153	151	2	130	21	0	0	0			
82	Dahigawan	143870			0	60.1	3	0	3.1	65.1	34.5	112	266.2	234.1	32	200	34	0	0	0			
83	Math Goshae	143871	RAE BAR c		0	6.1	0	1	0.9	1	0	0	20.1	20.1	0	20.1	0	0	0	0			
84	Masapur	143872	RAE BAR c		0	8.1	0	1.1	0	1.2	7.1	22.8	37.8	36	1.8	7.2	28.8	0	0	0			
85	Kumharawan	143873	RAE BAR c		0	40.9	0	0.6	0	6	12.6	46.9	189.6	173.1	16.5	130.1	43	0	0	0			
86	Badaver	143874			1	17	0	0	1	8	50	14	95	93	2	80	13	0	0	0			
87	Kasna	143875	RAE BAR c		0	19.1	3.2	0	1	9.2	17.5	16	69.1	62	7	56	6	0	0	0			
88	Rajapur	143876	BACHRA'c		0	11	1	0	3	3.1	0	2	33.1	33.1	0	33.1	0	0	0	0			
89	Shergarh	143877	BACHRA'c		0	12.2	0	0	1	3	3	0	58.2	58.2	0	58.2	0	0	0	0			
90	Padariya	143878	BACHRA'c		0	12.1	1.2	3.1	0	10.2	33.3	30.2	83.2	80	3	70	10	0	0	0			
91	Jaraw Ganj	143879	BACHRA'c		0	46.1	19	0	0	19.3	50.4	37.1	133.2	127.1	6.1	0	100	27	0	0			
92	Rani Khera	143880			0	10	0	2	1	0	9	8	28	26	2	26	0	0	0	0			
93	Jugrajpur	143881	RAE BAR c		0	12	0	6	2	0	14	13	30	26	4	26	0	0	0	0			
94	Aimapur	143882			1	29	0	2	7	10	0	20	126	80	46	70	10	0	0	0			
95	Gumawan	143883	MAHARA c		0	47.1	4.2	6.1	0	15.2	59.4	50.1	206.1	201	5	180	21	0	0	0			
96	Nerthuwa	143884			1.4	106.8	37.6	5.7	27.3	12	138.3	189	378.8	366	12.8	366	0	0	0	0			
97	Riwan	143885	RAE BAR c		0	14.4	38.5	10.4	60.4	72.2	31.2	14.5	310.5	290.5	20.1	147	96	27.5	0	20			
98	Variyarpur	143886	RAE BAR c		0	6.4	15.6	7.6	8.6	2.6	1.4	8	180	122.2	57.8	90.2	32	0	0	0			
99	Basantpur Sakatj	143887	RAE BAR c		0	107.9	15.8	3	0	4.8	127.4	327	199.6	180.3	19.3	170.2	10.1	0	0	0			
100	Shahpur	143888	MAHARA c		0	23.9	10.8	3	0	4.8	4.4	14.9	50.2	50.2	0	10.2	40	0	0	0			
101	Katkouli	143889	RAE BAR c		0	6.6	0	0.8	0	0	0	4.9	23.9	23.1	0.6	23.1	0	0	0	0			
102	Achhai	143890	RAE BAR c		0	109.8	29.4	15.4	0	21.6	55.2	90.2	269.8	250.2	19.2	240.1	10	0	0	0			
103	Raipur	143891	RAE BAR c		0	156	0	2	0	0	0	26	110	105	5	80	25	0	0	0			
104	Siwan	143892	RAE BAR c		98	481	0	7	0	0	0	10	330	320	10	300	20	0	0	0			
105	Rajapur Mustsil	143893	RAE BAR c		0	8	9	2	6	1	0	1	96	64	32	60	4	0	0	0			
106	Jamunipur	143894	RAE BAR c		0	35	0	2	0	0	0	0	66	65	1	65	0	0	0	0			
107	Kamalpur Awadi	143895	RAE BAR c		0	10.5	22.9	0	2.4	26.4	4.9	16.2	70	45.2	24.8	2.4	28	0	15	0			
108	Sarain Chhatradh	143896	RAE BAR c		0	49	0	2	13	0	31	9	138	127	11	127	0	0	0	0			
109	Bhawani Garh	143897	RAE BAR c		15.1	142.6	0	8.1	0	30.2	189	29.1	219	218	1	200	18	0	0	0			
110	Dhodhawapur	143898	RAE BAR c		2	68.1	0	0	0	4	7	2	157	155	1	155	0	0	0	0			
111	Shiv Garh	143899	RAE BAR c		0	36	0	3	5	23	25	0	64	60	4	58	2	0	0	0			
112	Rampur Khas	143900	RAE BAR c		0	28	0	0	11	4	18	2	100	93	7	80	13	0	0	0			
113	Bansinghpur	143901	RAE BAR c		1	6	0	1	1	1	6	3	24	23	1	23	0	0	0	0			
114	Natai	143902	RAE BAR c		0	8	0	0	2	2	1	0	21	17	4	17	0	0	0	0			

Census of India 2011- Village Directory**Amenities and Land use (As in 2009)****Name of District:-Rae Bareli Location CodeNo:-158****Name of CD Block:-Shivgarh Location CodeNo:-0303**

Sr.No.	Name village	Location code no.	Total area of the village (in hectares rounded up to one decimal place)	Total population (2011 census)	Number of households (2011 census)	Number of educational amenities available. (If not available within the village , the distance range code viz; a for < 5 Kms, b for 5-10 Kms and c for 10+ kms of nearest place where facility is available is given).														
						Pre-Primary school (PP)	Primary school (P)	Middle school (M)	Secondary School (S)	Senior Secondary school (SS)	Degree college of arts science & commerce (ASC)	Engineering college(EC)	Medical college (MC)	Management institute (MI)	Polytechnic (Pt)	Vocational training school /ITI	Non-formal training centre (NFTC)	Special school for disabled (SSD)	Others (specify)	
1	2	3	4	5	6	7	8	9	10	11	12	13	14	15	16	17	18	19	20	
115	Kotwa	143903	307.2	1613	285		1	b	b	b					c	c	c	c		
116	Niyat Kunwar Ki	143904	33	165	30	a	a	a	a	a										
117	Raipur Neruwa	143905	280.2	1197	207	1	2	a	a	a					c	c				
118	Jagdishpur	143906	415	1953	366		1	1	b	b	b				c	c				
119	Basant Kunwar k	143907	41	290	70	a	1	a	a	a	a				c	c				
120	Rampur Padumn	143908	143	351	95	a	1	a	a	a	b				c	c				
121	Bhausi	143909	359.3	2594	502	2	1	1		1										
122	Govindpur	143910	435.7	1884	388		1	a	a	c					c	c	c			
123	Osah	143911	522	3341	619		1	1	1	c						c	c			
124	Rampur Tikara	143912	137	973	198	a	1	a	a	a	c				c	c				
125	Bhawaniyapur	143913	57	134	22	a	1	a	a	b	c				c	c				
126	Narayanpur	143914	508.3	1634	320		2	a	a	b					c	c				
127	Khajuron	143915	633.5	3620	732	2	2	1	1	2								1		
128	Gurha	143916	1377.9	6432	1333	1	7	3	a	1	c	c	c	c	c	c		c		
Block T O T A L :			19744	116851	22251	13	92	36	5	7	2	0	0	0	0	0	0	1	0	0

Census of India 2011- Village Directory**Amenities and Land use (As in 2009)****Name of District:-Rae Bareli Location CodeNo:-158****Name of CD Block:-Shivgarh Location CodeNo:-0303**

Sr. No.	Name village	Location code no.	Number of Medical Amenities available. (If not available within the village , the distance range code viz; a for < 5 Kms, b for 5-10 Kms and c for 10+ kms of nearest place where facility is available is given).										Number of Non-Government Medical Amenities available.								
			Community health centre (CHC)	Primary health centre (PHC)	Primary health sub centre (PHS)	Maternity and child welfare centre (MCW)	T.B. clinic (TBC)	Hospital-allopathic (HA)	Hospital-alternative medicine (HO)	Dispensary (D)	Veterinary hospital (VH)	Mobile health clinic (MHC)	Family welfare centre (FWC)	Charitable non Govt. hospital/Nursing home.	Medical practitioner with MBBS Degree	Medical practitioner with other degree	Medical practitioner with no degree	Traditional practitioner and faith healer .	Medicine Shop	Others	
1	2	3	21	22	23	24	25	26	27	28	29	30	31	32	33	34	35	36	37	38	
115	Kotwa	143903	b			b					b			0	0	0	0	0	0	1	0
116	Niyat Kunwar Ki	143904		a		a	a				a		a	0	0	0	0	0	0	0	0
117	Raipur Neruwa	143905	a											0	0	0	0	0	0	0	1
118	Jagdishpur	143906	b	b		b	b				b		b	0	0	0	0	0	0	0	1
119	Basant Kunwar k	143907	b		a	a					b		b	0	0	0	0	0	0	0	0
120	Rampur Padumn	143908	b		a	a					b		b	0	0	0	0	0	0	0	0
121	Bhausi	143909				1	1	1					1	0	0	0	0	0	0	0	0
122	Govindpur	143910	c								c		c	0	0	0	0	0	0	1	0
123	Osah	143911				c					c		c	0	0	0	0	0	0	1	0
124	Rampur Tikara	143912		a	a	c					c		c	0	0	0	0	0	0	1	0
125	Bhawaniyapur	143913	c	a	a	c			a	c			c	0	0	0	0	0	0	1	0
126	Narayanpur	143914	c	a	a									0	0	0	0	0	0	1	0
127	Khajuron	143915			c	c	c						1	0	0	0	0	0	0	1	0
128	Gurha	143916	b	b	b	b	b	b	b	b	b		b	0	0	0	0	0	0	1	0
Block T O T A L :			1	1	5	4	2	0	2	0	3	0	3	0	0	0	6	12	19	12	

Census of India 2011- Village Directory**Amenities and Land use (As in 2009)**

Name of District:-Rae Bareli Location CodeNo:-158

Name of CD Block:-Shivgarh Location CodeNo:-0303

Sr.No.	Name village	Location code no.	Availability of drinking water - Yes / No								Availability of toilet & others Yes / No			
			Tap water (Treated/Untreated)	Well water (Covered / Uncovered well)	Hand Pump	Tube wells / Bore well	Spring	River / Canal	Tank / Pond / Lake	Others	Community toilet including bath.	Community toilet excluding bath.	Rural sanitary mart or sanitary hardware outlet available near the village.	Community bio-gas or recycle of waste for productive use.
1	2	3	39	40	41	42	43	44	45	46	47	48	49	50
115	Kotwa	143903	Yes	Yes	Yes	Yes	No	No	No	No	No	No	No	No
116	Niyat Kunwar Ki	143904	Yes	No	Yes	No	No	No	No	No	No	No	No	No
117	Raipur Neruwa	143905	Yes	Yes	Yes	Yes	No	No	Yes	No	No	No	No	No
118	Jagdishpur	143906	Yes	No	Yes	No	No	No	No	No	No	No	No	No
119	Basant Kunwar k	143907	Yes	Yes	Yes	Yes	No	No	No	No	No	No	No	No
120	Rampur Padumn	143908	Yes	No	Yes	Yes	No	No	No	No	No	No	No	No
121	Bhausi	143909	Yes	No	Yes	Yes	No	No	No	No	No	No	No	No
122	Govindpur	143910	Yes	Yes	Yes	Yes	No	Yes	Yes	No	No	No	No	No
123	Osah	143911	Yes	Yes	Yes	Yes	No	No	No	No	No	No	No	No
124	Rampur Tikara	143912	Yes	Yes	Yes	No	No	Yes	Yes	No	No	No	No	No
125	Bhawaniyapur	143913	Yes	Yes	Yes	Yes	No	No	Yes	No	No	No	No	No
126	Narayanpur	143914	Yes	No	Yes	Yes	No	No	No	No	No	No	No	No
127	Khajuron	143915	Yes	No	Yes	Yes	No	No	No	No	No	No	No	No
128	Gurha	143916	Yes	No	Yes	Yes	No	Yes	Yes	No	No	No	No	No
Block T O T A L :			62	30	62	54	2	23	35	0	0	3	3	2

Census of India 2011- Village Directory
Amenities and Land use (As in 2009)

Name of District:-Rae Bareli Location CodeNo:-158

Name of CD Block:-Shivgarh Location CodeNo:-0303

Sr. No.	Name village	Location code no.	Communication and transport facilities (If amenities available code -Yes is given except for Village Pin Code .If not available within the village , the distance range code viz; a for < 5 Kms, b for 5-10 Kms and c for 10+ kms of nearest place where facility is available is given).																	
			Post office(PO)	Sub post office (SPO)	Post & Telegraph office (P&TO)	Village Pin Code	Telephones (Land lines)	Public call office (PCO)	Mobile phone coverage	Internet cafes/ Common service centre (CSC)	Private courier facility	Bus service (Public & Private)	Railway stations	Auto/Modified Autos	Taxis and Vans	Tractors	Cycle-pulled rickshaws(Manual & Machine driven)	Carts driven by animals	Sea /River ferry service	
1	2	3	51	52	53	54	55	56	57	58	59	60	61	62	63	64	65	66	67	
115	Kotwa	143903 b						Yes					c				Yes	Yes		
116	Niyat Kunwar KI	143904																		
117	Raipur Neruwa	143905 a						Yes					c				Yes	Yes		
118	Jagdishpur	143906	Yes			229308						Yes								
119	Basant Kunwar k	143907 b	a																	
120	Rampur Padumn	143908 b	a																	
121	Bhausi	143909 c	a				a	a	a				b						Yes	
122	Govindpur	143910 a	a	c		b	b	Yes	b				c				Yes	Yes		
123	Osah	143911 Yes	Yes	Yes	c	a	a	a	a	a	a	a	a	a	a	a	a	a	a	a
124	Rampur Tikara	143912 c	a																	
125	Bhawaniyapur	143913	a																	
126	Narayanpur	143914 a						Yes					c				Yes	Yes		
127	Khajuron	143915 Yes	Yes	Yes	a		a	a	a				c						Yes	
128	Gurha	143916 b	Yes	b		Yes	Yes	Yes	b	b			c	b	b	Yes	Yes	Yes		
Block T O T A L :			3	15	1	7	21	16	32	0	0	4	0	2	5	21	22	37	0	

Census of India 2011- Village Directory
Amenities and Land use (As in 2009)

Name of District:-Rae Bareli Location CodeNo:-158

Name of CD Block:-Shivgarh Location CodeNo:-0303

Sr.No.	Name village	Location code no.	Village connected to highways,village roads, banks & credit societies (If amenities available code -Yes is given, If not available within the village , the distance range code viz; a for < 5 Kms, b for 5-10 Kms and c for 10+ kms of nearest place where facility is available is given).											
			Connected to national highway(NH)	Connected to state highway(SH)	Connected to major district road (MDR)	Connected to others district road	Pucca roads	Kutcha roads	Water bounded macadam(WBM) roads	Navigable waterway (river/canal)(NW)	Footpaths (FP)	Commercial & Co-operative Banks	ATM	Agricultural Credit Societies
1	2	3	68	69	70	71	72	73	74	75	76	77	78	79
115	Kotwa	143903 c					Yes	Yes	Yes		Yes	b	c	
116	Niyat Kunwar Kl	143904 c		b	a	a	a	Yes	Yes		Yes	a	a	a
117	Raipur Neruwa	143905 c		c				Yes	Yes	Yes	Yes	a	c	a
118	Jagdishpur	143906 c		b	b	b	Yes	Yes	Yes		Yes	b	c	b
119	Basant Kunwar k	143907 b		a	a	a	a	Yes	Yes		Yes		a	
120	Rampur Padumn	143908 b		a	a	a	Yes	Yes	Yes		Yes		a	
121	Bhausi	143909		b	a	Yes	Yes				Yes			
122	Govindpur	143910 c		c			Yes	Yes	Yes		Yes	c	c	b
123	Osah	143911 c		c			Yes	Yes	Yes		Yes	a	c	a
124	Rampur Tikara	143912 c		b	b	b	Yes	Yes	Yes		Yes		b	
125	Bhawaniyapur	143913						Yes			Yes	b	b	b
126	Narayanpur	143914 c					Yes	Yes	Yes		Yes		c	b
127	Khajuron	143915		c	c	Yes	Yes			Yes	Yes			a
128	Gurha	143916 c		Yes	Yes	Yes	Yes	Yes	Yes	Yes	Yes	Yes	c	a
Block T O T A L :			0	10	21	28	45	54	40	21	54	5	2	2

Census of India 2011- Village Directory
Amenities and Land use (As in 2009)
Name of District:-Rae Bareli Location CodeNo:-158
Name of CD Block:-Shivgarh Location CodeNo:-0303

Sr. No.	Name village	Location code no.	Availability of miscellaneous facilities (If amenities available code -Yes is given, If not available within the village, the distance range code viz: a for < 5 Kms, b for 5-10 Kms and c for 10+ kms of nearest place where facility is available is given).																	Availability of electricity (Yes/No)				
			Self-Help Group (SHG)	Public distribution system (PDS) shop	Mandis / Regular market	Weekly Haat	Agricultural marketing society	Integrated Child Development Scheme (Nutritional Centres)	Anganwadi Centre (Nutritional Centres)	Others (Nutritional Centres)	ASHA (Accredited Social Health Activist)	Community centre with/without TV	Sports Field,	Sports Club / Recreation Centre	Cinema / Video Hall	Public Library	Public Reading Room	Newspaper Supply	Assembly Polling station	Birth & Death Registration Office	Power Supply for Domestic Use (ED)	Power Supply for Agricultural Use (EAG)	Power Supply for Commercial Use (EC)	Power Supply for All Uses (EA)
1	2	3	80	81	82	83	84	85	86	87	88	89	90	91	92	93	94	95	96	97	98	99	100	101
115	Kotwa	143903	Yes	Yes	Yes	b	Yes	Yes	Yes	Yes	Yes	Yes	Yes	Yes	Yes	Yes	Yes	Yes	Yes	Yes	Yes	No	No	No
116	Niyat Kunwar Kl	143904	Yes	a	Yes	a	a	Yes	Yes	Yes	Yes	Yes	Yes	Yes	Yes	Yes	Yes	a	a	Yes	No	No	No	No
117	Raipur Neruwa	143905	Yes	Yes	Yes	a	a	Yes	Yes	Yes	Yes	Yes	Yes	Yes	Yes	Yes	Yes	Yes	Yes	Yes	Yes	No	No	No
118	Jagdishpur	143906	Yes	Yes	Yes	b	b	b	Yes	Yes	Yes	Yes	b	Yes	Yes	Yes	Yes	b	Yes	b	Yes	No	No	No
119	Basant Kunwar k	143907	a	a	a	a	b	Yes	Yes	Yes	Yes	Yes	Yes	Yes	Yes	Yes	Yes	a	b	Yes	No	No	No	No
120	Rampur Padumn	143908	a	a	a	a	b	Yes	Yes	Yes	Yes	Yes	Yes	Yes	Yes	Yes	Yes	Yes	Yes	b	Yes	No	No	No
121	Bhausi	143909	Yes	Yes	Yes	Yes	Yes	Yes	Yes	Yes	Yes	Yes	Yes	Yes	Yes	Yes	Yes	Yes	Yes	Yes	Yes	Yes	Yes	Yes
122	Govindpur	143910	c	Yes	c	a	Yes	Yes	Yes	Yes	Yes	c	Yes	Yes	c	c	Yes	Yes	Yes	Yes	Yes	No	No	No
123	Osah	143911	Yes	Yes	Yes	Yes	a	Yes	Yes	Yes	Yes	c	Yes	c	c	c	c	Yes	c	Yes	No	No	No	No
124	Rampur Tikara	143912	Yes	a	c	a	c	c	Yes	Yes	Yes	Yes	a	Yes	Yes	Yes	Yes	Yes	Yes	Yes	Yes	Yes	No	No
125	Bhawaniyapur	143913	Yes	a	c	a	c	c	c	Yes	Yes	a	a	c	Yes	Yes	Yes	a	c	c	Yes	Yes	Yes	Yes
126	Narayanpur	143914	Yes	Yes	Yes	a	Yes	Yes	Yes	Yes	Yes	Yes	Yes	Yes	Yes	Yes	Yes	Yes	Yes	Yes	Yes	No	No	No
127	Khajuron	143915	Yes	Yes	Yes	a	Yes	Yes	Yes	Yes	Yes	Yes	Yes	Yes	Yes	Yes	Yes	Yes	Yes	Yes	Yes	Yes	Yes	Yes
128	Gurha	143916	Yes	a	b	Yes	a	Yes	Yes	Yes	Yes	Yes	Yes	Yes	c	Yes	Yes	Yes	Yes	Yes	Yes	Yes	Yes	Yes
Block T O T A L :			51	42	23	14	12	32	58	59	57	27	43	38	22	37	38	37	51	43	60	39	31	30

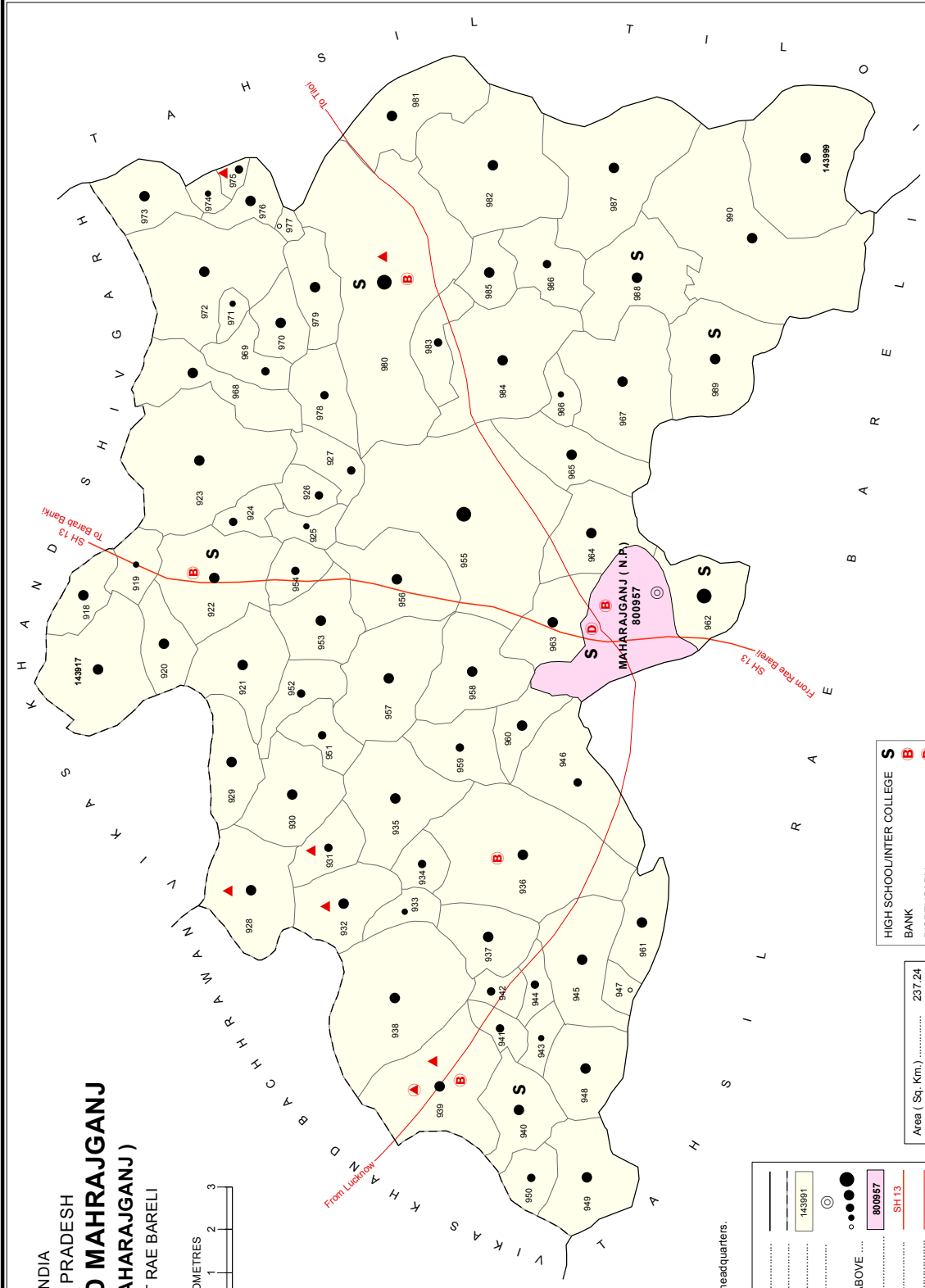
Census of India 2011- Village Directory**Amenities and Land use (As in 2009)**

Name of District:-Rae Bareli Location CodeNo:-158

Name of CD Block:-Shivgarh Location CodeNo:-0303

Sr.No.	Name village	Location code no.	Land Use														Name of three most important commodities manufactured						
			Nearest Town		Area under different types of land use (in hectares rounded up to one decimal place)										Area irrigated by source (in hectare).				First	Second	Third		
			Name	Distance range code i.e. a for < 5 Kms, b for 5-10 Kms and c for 10+ kms.	Forests	Area under Non-agricultural Uses	Barren and Un-cultivable land	Permanent Pastures and Other Grazing Lands	Land Under Miscellaneous Tree Crops etc.	Culturable Waste Land	Fallow lands other than current fallows	Current Fallows	Net Area Sown	Total Irrigated Land Area	Total Un-irrigated Land Area	Canals (C)	Wells/Tube-wells(W/TW)	Tanks/Lakes(T/L)				Water Falls(W/F)	Others(O)
102	103	104	105	106	107	108	109	110	111	112	113	114	115	116	117	118	119	120	121	122			
115	Kotwa	143903	RAE BAR c		7.3	31.2	75.1	10.1	6.3	8.7	50.9	25.3	92.2	92.1	0	92.1	0	0	0	0			
116	Niyat Kunwar Ki	143904	RAE BAR c		0	4	0	1	1	0	2	0	25	25	0	25	0	0	0	0			
117	Raipur Neruwa	143905	RAE BAR c		0	31	4.3	10.2	15	12.1	12.1	40.2	155.2	105.1	50.1	105.1	0	0	0	0			
118	Jagdishpur	143906	RAE BAR c		1	60	0	0	37	4	0	7	306	281	25	281	0	0	0	0			
119	Basant Kunwar k	143907	RAE BAR c		0	5	0	2	0	2	0	0	32	32	0	32	0	0	0	0			
120	Rampur Padumn	143908	RAE BAR c		0	13	0	2	2	3	15	12	96	96	0	80	16	0	0	0			
121	Bhausi	143909	RAE BAR c		0	43.7	11.5	3.5	0	15.2	16	21.3	248.1	231.1	17	208.6	22.5	0	0	0			
122	Govindpur	143910	RAE BAR c		10.1	103.2	28.4	15.2	25.1	10.1	45.1	28.3	170.1	170.1	0	160.2	5.3	4.6	0	0			
123	Osah	143911	RAE BAR c		15.2	141.4	0	15.4	0	15.1	0	124	210.7	210.7	0	210.7	0	0	0	0			
124	Rampur Tikara	143912	RAE BAR c		0	21	0	8	2	5	20	0	81	80	0	76	4	0	0	0			
125	Bhawaniyapur	143913	RAE BAR c		0	9	0	5	0	4	2	0	37	37	0	37	0	0	0	0			
126	Narayanpur	143914	RAE BAR c		12.1	194.1	50.4	0	0	8.1	7.8	60.2	175.6	175.4	0	170.1	2.9	2.4	0	0			
127	Khajuron	143915	RAE BAR c		0	98.5	40.2	6	0	42.4	3.1	23.2	420.1	407.6	12.5	407.6	0	0	0	0			
128	Gurha	143916	RAE BAR c		23.2	0	245	0	0	63.1	91.2	75.1	880.2	497.1	383.1	494.1	3	0	0	0			
Block T O T A L :				0	0	326.4	3586	692	282	291	784.1	1660.8	1933	10190.3	9209.8	978.1	7876.6	736.3	61.5	15			

INDIA
UTTAR PRADESH
VIKAS KHAND MAHARAJGANJ
(TAHSIL MAHARAJGANJ)
DISTRICT RAE BARELI



From Lucknow

From Fatehpur

To Barab Banki

Note: Tahsil headquarter is also the Vikas Khand headquarter.

BOUNDARY, TAHSIL
" VIKAS KHAND
" VILLAGE WITH MDDS CODE
HEADQUARTERS: TAHSIL
POPULATION SIZE OF VILLAGES: BELOW 200
200 - 499, 500 - 999, 1000 - 4999, 5000 AND ABOVE
STATUTORY TOWN WITH MDDS CODE
STATE HIGHWAY
IMPORTANT METALLED ROADS
RAILWAY LINE - BROAD GAUGE
RIVER & STREAM

HIGH SCHOOL/INTER COLLEGE	S
BANK	B
DISPENSARY	D
PRIMARY HEALTH CENTRE	P
OTHER MEDICAL SERVICES	A

Area (Sq. Km)	237.24
Population	1,39,063
Number of Towns	1
Number of Villages	75

Alphabetical list of Villages (CD Block Wise)**Name of District: Rae Bareli****Name of CD BLOCK: Mahrajganj**

Sr. No.	Name of village	2011 Census location code	2001 Census location code
1	Alipur	143917	03680500
2	Andupur	143986	03687400
3	Asni	143937	03682500
4	Atara	143940	03682800
5	Atrehta	143962	03685000
6	Balai Mau	143943	03683100
7	Balipur	143966	03685400
8	Bara Huwan	143945	03683300
9	Bari Gohanna	143973	03686100
10	Barwaliya	143925	03681300
11	Baskata	143952	03684000
12	Belwa	143926	03681400
13	Benipur	143947	03683500
14	Bhaiyapur	143971	03685900
15	Bhatsara	143920	03680800
16	Chandapur	143989	03687700
17	Chilauli	143944	03683200
18	Dautra	143991	03687900
19	Depar Mau	143983	03687100
20	Domapur	143988	03687600
21	Gangapur	143974	03686200
22	Ghurauna	143932	03682000
23	Hajipur	143941	03682900
24	Hardoi	143939	03682700
25	Hasanpur	143935	03682300
26	Hilha	143969	03685700
27	Indaura	143946	03683400
28	Jamoliya	143970	03685800
29	Jamurawan	143923	03681100
30	Jamurwa	143951	03683900
31	Janai	143990	03687800
32	Jihwa	143961	03684900
33	Juniha	143933	03682100
34	Jyona	143967	03685500
35	Kadariya	143975	03686300
36	Kairawa	143979	03686700
37	Kakkerpur Urf Bhatijepur	143924	03681200
38	Kanspur	143927	03681500
39	Kayar	143964	03685200

40	Kotwa Madaniya	143957	03684500
41	Kusmahura	143965	03685300
42	Kusuri Sagarpur	143953	03684100
43	Kuvana	143956	03684400
44	Majhigawan	143918	03680600
45	Manjh Gaon	143968	03685600
46	Mau	143980	03686800
47	Mohamdabad Kotwa	143972	03686000
48	Mon	143955	03684300
49	Mungtal	143982	03687000
50	Murai	143984	03687200
51	Nahariya	143919	03680700
52	Narayanpur	143934	03682200
53	Odhi	143960	03684800
54	Oee	143949	03683700
55	Pali	143963	03685100
56	Para Kalan	143930	03681800
57	Para Khurd	143929	03681700
58	Parwanpur	143948	03683600
59	Pokharani	143958	03684600
60	Purasi	143921	03680900
61	Pure Achali	143978	03686600
62	Radhopur	143938	03682600
63	Rai Mau	143950	03683800
64	Rajapur Kanspur	143954	03684200
65	Ramgaon	143931	03681900
66	Salethu	143936	03682400
67	Samaspur Halor	143922	03681000
68	Sersa	143976	03686400
69	Sikanderpur	143981	03686900
70	Sultanpur	143942	03683000
71	Tajuddinpur	143985	03687300
72	Tauli	143928	03681600
73	Tisa Khanapur	143987	03687500
74	Took	143959	03684700
75	Utehibad Farosa	143977	03686500

Census of India 2011- Village Directory
Amenities and Land use (As in 2009)
Name of District:-Rae Bareli Location CodeNo:-158
Name of CD Block:Mahrajganj- Location CodeNo:-0304

Sr. No.	Name village	Location code no.	Total area of the village (in hectares rounded up to one decimal place)	Total population (2011 census)	Number of households (2011 census)	Number of educational amenities available. (If not available within the village , the distance range code viz; a for < 5 Kms, b for 5-10 Kms and c for 10+ kms of nearest place where facility is available is given).													
						Pre-Primary school (PP)	Primary school (P)	Middle school (M)	Secondary School (S)	Senior Secondary school (SS)	Degree college of arts science & commerce (ASC)	Engineering college(EC)	Medical college (MC)	Management institute (MI)	Polytechnic (Pt)	Vocational training school/ITI	Non-formal training centre (NFTC)	Special school for disabled (SSD)	Others (specify)
1	2	3	4	5	6	7	8	9	10	11	12	13	14	15	16	17	18	19	20
129	Alipur	143917	539	3461	600	a	1	2	a	a	a	c	c	c	c	c			
130	Majhigawan	143918	181	1782	338	a	1	a	a	a	c	c	c	c	c	c			
131	Nahariya	143919	64	421	82	a	1	a		a	a	c	c	c	c	c			
132	Bhatsara	143920	141	1220	232		1			a	a	c	c	c	c				
133	Purasi	143921	379	1894	354	a	1	1	a	a		c	c	c					
134	Samaspur Halor	143922	459	4871	925	1	7	3	1	1	a	c	c	c	c	c			
135	Jamurawan	143923	825.5	4448	791	1	1	1	b	b	b	c	c	c	c	c	c	c	c
136	Kakkerpur Urf B	143924	84.2	751	143	b	1	a	a	a	a	c	c	c	c	c	c	c	c
137	Barwaliya	143925	55	476	92	a	a	a	a	a	a	c	c	c	c	c	c	c	c
138	Belwa	143926	99	630	126	a	1	a	a	a	a	c	c	c	c	c	c	c	c
139	Kanspur	143927	58	515	103	b	3	b	b	b	c	c	c	c	c	c	c	c	c
140	Tauli	143928	382.2	2753	540		2	1			c	c	c	c	c	c			
141	Para Khurd	143929	397	1848	353	b	4				c	c	c	c	c	c			
142	Para Kalan	143930	325.4	2217	435	1	1	1					c	c	c	c			
143	Ramgaon	143931	159.6	978	163		1	b				c	c	c	c	c			
144	Ghurauna	143932	251.4	1029	175		2	4			c	c	c	c	c	c			
145	Juniha	143933	85.4	441	97	1	a	b	b	b	c	c	c	c	c	c	c	c	c
146	Narayanpur	143934	124.3	684	136	a	1	a	b	b	c	c	c	c	c	c	c	c	c
147	Hasanpur	143935	416.4	2340	445	1	1	1					c	c	c	c			
148	Salethu	143936	850.8	4782	858	2	3	2	b	b	c	c	c	c	c	c	c	c	c
149	Asni	143937	218.2	1279	238	1	1	a	a	a	c	c	c	c	c	c	c	c	c
150	Radhopur	143938	787	4849	891	2	2	1	c	c	c	c	c	c	c	c			
151	Hardoi	143939	526.4	2308	415	b	1	1	a	a	b	c	c	b	c	c			
152	Atara	143940	209.2	1279	241	c	1	1	1	1	c	c	c	c	c	c			
153	Hajipur	143941	124.3	507	103		1	a	a	a	c	c	c	c	c	c	c	c	c
154	Sultanpur	143942	80.2	575	108	a	a	a	a	a	c	c	c	c	c	c	c	c	c
155	Balai Mau	143943	39.1	376	81	b	2	a	a	a	c	c	c	c	c	c	c	c	c
156	Chilauli	143944	101.2	519	102		1	a	a	a	c	c	c	c	c	c	c	c	c
157	Bara Huwan	143945	335.1	1732	308	1	1	a	a	a	c	c	c	c	c	c	c	c	c
158	Indaura	143946	156.9	914	145	a	1	a	b	b	b	c	c	b	c	c			
159	Benipur	143947	26.8	120	19	a	a	a	b	b	b	c	c	b	c	c			c
160	Parwanpur	143948	262.4	1044	216	c	1	1	a	a	c	c	c	c	c	c			
161	Oee	143949	312.5	1829	338	a	1	1	a	a	c	c	c	c	c	c			
162	Rai Mau	143950	148.5	807	168	a	1	a	a	a	c	c	c	c	c	c			
163	Jamurwa	143951	131.3	904	154		1				c	c	c	c	c	c			
164	Baskata	143952	139.9	515	94		1					c	c	c	c	c			
165	Kusuri Sagarpur	143953	268.4	1945	338		1	1											
166	Rajapur Kanspur	143954	130	964	160	a	1	a		a	a	c	b	c	c	c			
167	Mon	143955	1267	6262	1056		4	1	b	b	c	c	c	c	c	c	c	c	c
168	Kuvana	143956	346.4	1595	251		2	2											
169	Kotwa Madaniya	143957	342.7	2191	394		2	1											
170	Pokharani	143958	407.2	2736	435	a	1	a	a	a	c	c	c	c	c	c			
171	Took	143959	180	929	193	b	1	1	b	b	c	c	c	c	c	c			
172	Odhi	143960	135.4	1098	202	a	a	a	a	a	c	c	c	c	c	c	c	c	c
173	Jihwa	143961	363.5	2491	483	a	1	a	a	a	c	c	c	c	c	c	a		
174	Atrehta	143962	648.1	5628	1056	1	2	2	2	2	c	c	c	c	c	c	c	c	c
175	Pali	143963	343	1571	270		1	a	a	a	c	c	c	c	c	c			
176	Kayar	143964	303	2489	474		1	b	b	b		c	c	c	c	c			
177	Kusmahura	143965	298	2240	359		1	1	b	b	c	c	c	c	c	c			
178	Balipur	143966	56	407	71		1	b	b	b	c	c	c	c	c	c	c		

Census of India 2011- Village Directory

Amenities and Land use (As in 2009)

Name of District:-Rae Bareli Location CodeNo:-158

Name of CD Block:Mahrajanj- Location CodeNo:-0304

Sr. No.	Name village	Location code no.	Number of Medical Amenities available. (If not available within the village , the distance range code viz: a for < 5 Kms, b for 5-10 Kms and c for 10+ kms of nearest place where facility is available is given).										Number of Non-Government Medical Amenities available.							
			Community health centre (CHC)	Primary health centre (PHC)	Primary health sub centre (PHS)	Maternity and child welfare centre (MCW)	T.B. clinic (TBC)	Hospital-allopathic (HA)	Hospital-alternative medicine (HO)	Dispensary (D)	Veterinary hospital (VH)	Mobile health clinic (MHC)	Family welfare centre (FWC)	Charitable non Govt. hospital/Nursing home.	Medical practitioner with MBBS Degree	Medical practitioner with other degree	Medical practitioner with no degree	Traditional practitioner and faith healer .	Medicine Shop	Others
1	2	3	21	22	23	24	25	26	27	28	29	30	31	32	33	34	35	36	37	38
129	Alipur	143917 c	c		c	c								0	0	0	0	0	1	0
130	Majhigawan	143918 c	c	a	c	c	c	a	a	c			c	0	0	0	0	0	1	0
131	Nahariya	143919 c		a	c	c	c	c	c	c			c	0	0	0	0	0	0	1
132	Bhatsara	143920 c	c	a	c	c	c	c	c	c			c	0	0	0	0	0	0	0
133	Purasi	143921 c	c	a	c	c	c	c	c				c	0	0	0	0	0	0	1
134	Samaspur Halor	143922 b	b		b	c				b			b	0	0	0	0	0	0	1
135	Jamurawan	143923 c	c	c	c	c	c	c	c	c	c	c	c	0	0	0	0	0	0	1
136	Kakkerpur Urf B	143924 b	b	b	b	b	b	b	b	b	b	b	b	0	0	0	0	0	0	1
137	Barwaliya	143925 c	c	a	c	c	c	a	a	c			c	0	0	0	0	0	0	1
138	Belwa	143926 c	c	a	a	c	c	c	a	c			c	0	0	0	0	0	0	1
139	Kanspur	143927 b	b	b	b	c	c	c	c	c	c	c	c	0	0	0	0	0	0	1
140	Tauli	143928											1	0	0	0	0	0	0	1
141	Para Khurd	143929	c											0	0	0	0	1	0	1
142	Para Kalan	143930 b	b	b	b	b	b	b	b	b	c	b		0	0	0	1	0	0	0
143	Ramgaon	143931											1	0	0	0	1	0	0	0
144	Ghurauna	143932											1	0	0	0	1	0	0	0
145	Juniha	143933 b	b	a	b	b	b	b	a	c	b			0	0	0	1	0	0	0
146	Narayanpur	143934 b	b	b	a	b	b	b	b	b	c	b		0	0	0	1	0	0	0
147	Hasanpur	143935 b	b	b	b	b	b	b	b	b	c	b		0	0	0	1	0	0	0
148	Salethu	143936 b	b	b	b	b	b	b	b	b	c	b		0	0	0	1	0	0	0
149	Asni	143937 b	b	a	b	b	b	b	b	a	a	b		0	0	0	1	0	1	0
150	Radhopur	143938 c	c	c	c	c	c	c	c	c	c	c		0	0	0	0	0	1	0
151	Hardoi	143939 c		1	1	1	c		1		1		2	0	0	0	0	0	1	0
152	Atara	143940 c	a	a	a	c	a	a	a	a		a		0	0	0	0	0	1	0
153	Hajipur	143941	a	b	a				a					0	0	0	0	0	1	0
154	Sultanpur	143942	a	b	a	a			a	c	c			0	0	0	0	0	1	0
155	Balai Mau	143943 c	c	c	c	c	c	c	c	c	c	c		0	0	0	0	0	1	0
156	Chilauli	143944	a	b	a	b			a	a				0	0	0	0	0	1	0
157	Bara Huwan	143945	b	b	a	c			a	c				0	0	0	0	0	1	0
158	Indaura	143946 b	b	b	b	b	b	b	b	b	b	b		0	0	0	0	0	1	0
159	Benipur	143947 b	b	b	b	b	b	b	b	b	b	b		0	0	0	0	0	1	0
160	Parwanpur	143948 c	a	a	a	c	a	a	a	a	a	a		0	0	0	0	0	1	0
161	Oee	143949 c	b	b	c	c	b	b	b	b	a	c		0	0	0	0	0	1	0
162	Rai Mau	143950 c	a	a	a	c	a	a	a	a	a	a		0	0	0	0	0	0	0
163	Jamurwa	143951 b	b	b	b	b	b	b	b	b	c	b		0	0	0	0	0	0	0
164	Baskata	143952 b	b	b	b	b	b	b	b	b	c	b		0	0	0	0	1	0	0
165	Kusuri Sagarpur	143953 b	b	b	b	b	b	b	b	b	b	b		0	0	0	0	1	0	0
166	Rajapur Kanspur	143954 b	b	a	b	c	b	b	b	b		b		0	0	0	0	1	0	0
167	Mon	143955 b	b	b	b	b	b	b	b	b	b	b		0	0	0	0	1	0	0
168	Kuvana	143956 b	b	b	b	b	b	b	b	b	b	b		0	0	0	0	1	0	0
169	Kotwa Madaniya	143957 b	b	b	b	b	b	b	b	b	b	b		0	0	0	0	1	0	0
170	Pokharani	143958 a	a	a	a	a	a	a	a	a	a	a		0	0	0	0	1	0	0
171	Took	143959 b	b	b	b	b	b	b	b	b	b	b		0	0	0	0	1	0	0
172	Odhi	143960 a	a	a	a	a	a	a	a	a	a	a		0	0	0	0	1	0	0
173	Jihwa	143961 a	a	a	a	a	a	a	a	a	a	a		0	0	0	0	1	0	0
174	Atrehta	143962 a	a	a	c	c	c	c	a	a	a	c		0	0	0	0	1	0	0
175	Pali	143963 a	a	a	a	a	a	a	a	a	a	a		0	0	0	0	1	0	1
176	Kayar	143964 b	b	b	b	b	b	b	b	b	b	b		0	0	0	0	0	0	1
177	Kusmahura	143965 b	b	b	b	b	b	b	b	b	b	b		0	0	0	0	0	0	1
178	Balipur	143966 b	b	b	b	b	b	b	b	b	b	b		0	0	0	0	0	0	1

Census of India 2011- Village Directory

Amenities and Land use (As in 2009)

Name of District:-Rae Bareli Location CodeNo:-158

Name of CD Block:Mahrajganj- Location CodeNo:-0304

Sr. No.	Name village	Location code no.	Availability of drinking water - Yes / No								Availability of toilet & others Yes / No			
			Tap water (Treated/Untreated)	Well water (Covered / Uncovered well)	Hand Pump	Tube wells / Bore well	Spring	River / Canal	Tank / Pond / Lake	Others	Community toilet including bath.	Community toilet excluding bath.	Rural sanitary mart or sanitary hardware outlet available near the village.	Community bio- gas or recycle of waste for productive use.
1	2	3	39	40	41	42	43	44	45	46	47	48	49	50
129	Alipur	143917	Yes	No	Yes	Yes	No	No	Yes	No	No	No	No	No
130	Majhigawan	143918	Yes	No	Yes	Yes	No	No	No	No	No	Yes	Yes	No
131	Nahariya	143919	Yes	No	Yes	Yes	No	Yes	Yes	No	No	No	No	No
132	Bhatsara	143920	Yes	No	Yes	Yes	No	No	No	No	No	No	No	No
133	Purasi	143921	Yes	No	Yes	No	No	No	No	No	No	No	No	No
134	Samaspur Halor	143922	Yes	No	Yes	Yes	No	No	Yes	No	No	No	No	No
135	Jamurawan	143923	Yes	No	Yes	Yes	No	No	No	No	No	No	No	No
136	Kakkerpur Urf B	143924	Yes	No	Yes	Yes	No	No	No	No	No	No	No	Yes
137	Barwaliya	143925	Yes	No	Yes	Yes	No	No	No	No	No	No	No	Yes
138	Belwa	143926	Yes	No	Yes	Yes	No	No	Yes	No	No	No	No	No
139	Kanspur	143927	Yes	No	Yes	No	No	No	No	No	No	No	No	No
140	Tauli	143928	Yes	Yes	Yes	No	No	Yes	Yes	No	No	No	No	No
141	Para Khurd	143929	Yes	Yes	Yes	Yes	No	Yes	Yes	No	No	No	No	No
142	Para Kalan	143930	Yes	Yes	Yes	Yes	No	Yes	No	No	No	No	No	No
143	Ramgaon	143931	Yes	Yes	Yes	Yes	No	Yes	Yes	No	No	No	No	No
144	Ghurauna	143932	Yes	No	Yes	Yes	No	Yes	No	No	No	No	No	No
145	Juniha	143933	Yes	Yes	Yes	Yes	No	No	Yes	No	No	No	No	No
146	Narayanpur	143934	Yes	Yes	Yes	Yes	No	No	Yes	No	No	No	No	No
147	Hasanpur	143935	Yes	No	Yes	Yes	No	No	No	No	No	No	No	No
148	Salethu	143936	Yes	No	Yes	Yes	No	No	No	No	No	No	No	No
149	Asni	143937	Yes	No	Yes	Yes	No	Yes	No	No	No	No	No	No
150	Radhopur	143938	Yes	No	Yes	Yes	No	No	No	No	No	No	No	No
151	Hardoi	143939	Yes	No	Yes	No	No	No	No	No	No	No	No	No
152	Atara	143940	Yes	No	Yes	Yes	No	No	No	No	No	No	No	No
153	Hajipur	143941	Yes	Yes	Yes	Yes	No	No	No	No	No	No	No	No
154	Sultanpur	143942	Yes	No	Yes	No	No	No	No	No	No	No	No	No
155	Balai Mau	143943	Yes	No	Yes	Yes	No	No	No	No	No	No	No	No
156	Chilauli	143944	Yes	No	Yes	Yes	No	No	Yes	No	No	No	No	No
157	Bara Huwan	143945	Yes	Yes	Yes	No	No	No	No	No	No	No	No	No
158	Indaura	143946	Yes	Yes	Yes	Yes	No	No	No	No	No	No	No	No
159	Benipur	143947	Yes	No	Yes	Yes	No	No	No	No	No	No	No	No
160	Parwanpur	143948	Yes	No	Yes	Yes	No	No	No	No	No	No	No	No
161	Oee	143949	Yes	No	Yes	Yes	No	No	No	No	No	No	No	No
162	Rai Mau	143950	Yes	Yes	Yes	Yes	No	Yes	No	No	No	No	No	No
163	Jamurwa	143951	Yes	No	Yes	Yes	No	No	No	No	No	No	No	No
164	Baskata	143952	Yes	No	Yes	Yes	No	No	Yes	No	No	No	No	No
165	Kusuri Sagarpur	143953	Yes	No	Yes	Yes	No	Yes	Yes	No	No	No	No	No
166	Rajapur Kanspur	143954	Yes	No	Yes	Yes	No	No	No	No	No	No	No	No
167	Mon	143955	Yes	No	Yes	Yes	No	No	No	No	No	No	No	No
168	Kuvana	143956	Yes	Yes	Yes	No	Yes	Yes	Yes	No	No	No	No	No
169	Kotwa Madaniya	143957	Yes	Yes	Yes	Yes	No	Yes	Yes	No	No	No	No	No
170	Pokharani	143958	Yes	No	Yes	No	No	No	No	No	No	No	No	No
171	Took	143959	Yes	Yes	Yes	Yes	No	No	No	No	No	No	No	No
172	Odhi	143960	Yes	Yes	Yes	Yes	No	Yes	Yes	No	No	No	No	No
173	Jihwa	143961	Yes	Yes	Yes	No	No	Yes	Yes	No	No	No	No	No
174	Atrehta	143962	Yes	No	Yes	No	No	No	No	No	No	No	No	No
175	Pali	143963	Yes	No	Yes	Yes	No	No	Yes	No	No	No	No	No
176	Kayar	143964	Yes	No	Yes	Yes	No	No	Yes	No	No	No	No	No
177	Kusmahura	143965	Yes	No	Yes	Yes	No	No	Yes	No	No	No	No	No
178	Balipur	143966	Yes	Yes	Yes	Yes	No	Yes	Yes	No	No	No	No	No

Census of India 2011- Village Directory

Amenities and Land use (As in 2009)

Name of District:-Rae Bareli Location CodeNo:-158

Name of CD Block:Mahrajganj- Location CodeNo:-0304

Sr. No.	Name village	Location code no.	Communication and transport facilities (If amenities available code -Yes is given except for Village Pin Code ,If not available within the village , the distance range code viz; a for < 5 Kms, b for 5-10 Kms and c for 10+ kms of nearest place where facility is available is given).																	
			Post office(PO)	Sub post office (SPO)	Post & Telegraph office (P&TO)	Village Pin Code	Telephones (Land lines)	Public call office (PCO)	Mobile phone coverage	Internet cafes/ Common service centre (CSC)	Private courier facility	Bus service (Public & Private)	Railway stations	Auto/Modified Autos	Taxis and Vans	Tractors	Cycle-pulled rickshaws(Manual & Machine driven)	Carts driven by animals	Sea /River ferry service	
1	2	3	51	52	53	54	55	56	57	58	59	60	61	62	63	64	65	66	67	
129	Alipur	143917 c	c	c			Yes	a	c		c	a	c	a	a	a			a	
130	Majhigawan	143918 c	a	c			Yes	a	a		c	a	c	a						
131	Nahariya	143919 c	a	c			Yes	a	a		c	a	c						Yes	
132	Bhatsara	143920 c	a	c			Yes	a	a	c	c	a	c	a	a				a	
133	Purasi	143921 c	c	c			Yes	a	a	c	c		c	a		Yes			Yes	
134	Samaspur Halor	143922 c	Yes	b			Yes	Yes	Yes	c	c	Yes	c			Yes			Yes	
135	Jamurawan	143923 b	Yes	b			c	c	c	c	c	c	c	c	c	c	c	c	c	
136	Kakkerpur Urf B	143924 b	a	b		229301 a	a	a	a	b	b	a	c	c	a	c	c	c	c	
137	Barwaliya	143925 c	c	c		229306 Yes	a	a	c	c	c	a	c	c	a	Yes	c	c	Yes	
138	Belwa	143926 c	a	a		229306 Yes	a	a	c	c	c	a	c	c	a	Yes			Yes	
139	Kanspur	143927 c	b	c			c	c	c	c	c	b	c	b	b	c	c		Yes	
140	Tauli	143928 c	c	c		229103 Yes	Yes	Yes	Yes	c	c	b	c							
141	Para Khurd	143929 a		c		229103			Yes	Yes	c	b	c							
142	Para Kalan	143930 c	b	c		229306 c	b	Yes	b	Yes	b	c	b	c						
143	Ramgaon	143931 b	b	c		229103 Yes	Yes	Yes	Yes	b	c	b	c							
144	Ghurauna	143932 c	c	c		229306 Yes	Yes	Yes	Yes	c	c	b	c							
145	Juniha	143933 c	a	a			a	a	Yes	b			c					Yes	Yes	a
146	Narayanpur	143934 c	b	a			a	a	Yes	b	b	a	c	c	a		b		c	
147	Hasanpur	143935 c	b	c		229306 a	b	Yes	b	c	b	c								
148	Salethu	143936 c	b	Yes		229306 Yes		Yes	b	b	Yes	c	c	a		b			c	
149	Asni	143937 c	a					Yes	b	b	b	c					Yes	Yes		
150	Radhopur	143938 Yes	Yes	Yes				Yes	c	c	a	b	a	a					Yes	
151	Hardoi	143939 c	Yes	c		229123 Yes	c	Yes	c	c	b	b	Yes	Yes		c			Yes	
152	Atara	143940 c	a	c			a	c	a	c	c	c	c	a	a		c		a	
153	Hajipur	143941 c	a	a			Yes	Yes	Yes	b			c				Yes	Yes		
154	Sultanpur	143942 c	a	a			Yes	Yes	Yes	b		b	c				Yes	Yes	Yes	
155	Balai Mau	143943 c	a										c			Yes			Yes	
156	Chilauli	143944 c	a	a			Yes	Yes	Yes	b		b	c				Yes	Yes		
157	Bara Huwan	143945 c	a	a			Yes	Yes	Yes	b		b	c		c		Yes	Yes		
158	Indaura	143946 c	b	b			a	b	b	b	c	b	b	a	a		c		Yes	
159	Benipur	143947 c	b	b			a	a	a	b	c	b	b	b	b		c		a	
160	Parwanpur	143948 c	a	c			a	c	a	c	c	b	b	b	b		c		a	
161	Oee	143949 c	c	c			Yes	b	b	b	c	b	b	b	b		c		b	
162	Rai Mau	143950 c	b	c			a	b	b	c	c	b	b	b	b		c		a	
163	Jamurwa	143951 c	b	c		229306 c	b	Yes	b	Yes	b	c	b	c						
164	Baskata	143952 c	b	c		229306 c	b	Yes	b	Yes	b	c	b	c						
165	Kusuri Sagarpur	143953 Yes				229306	b	Yes	b	Yes	b	b	c	b	b					
166	Rajapur Kanspur	143954 c	a	b		229306		a	a	c	c	Yes	c	Yes	Yes	Yes			Yes	
167	Mon	143955 c	b	b			Yes	Yes	Yes	b	b	Yes	c	c	Yes	c			Yes	
168	Kuvana	143956 Yes		b		229306 b	b	Yes	b	Yes	b	b	c	b	b	b	b			
169	Kotwa Madaniya	143957 a	a	b			b	b	Yes	b	b	b	c	b	b	b	b			
170	Pokharani	143958 c	a	a		229306 a	a	Yes	a	a	a	a	c	a	a	a	a		a	
171	Took	143959 c	b	b		229306 b	b	Yes	b	Yes	b	b	c	b	b	b	b		b	
172	Odhi	143960 a	a	a			a	a	Yes	a	a	a	c	a	a	a	a		Yes	c
173	Jihwa	143961 c	a	a		229306 a	a	Yes	a	a	a	a	c	a	a	a	a		a	
174	Atrehta	143962 a	a	a		229306 a	a	a	a	a	c	a	c	a	a	a	a		Yes	c
175	Pali	143963 a	a	a			a	a	Yes	a	a	a	c						Yes	
176	Kayar	143964 b	b	b			b	b	Yes	b	b	b	c	b	b	b	b		Yes	
177	Kusmahura	143965 a	b	b			b		b	b	b	b	c	c						
178	Balipur	143966 b	b	b			b	b	Yes	b	b	b	c	b	b	b	b		Yes	

Census of India 2011- Village Directory

Amenities and Land use (As in 2009)

Name of District:-Rae Bareli Location CodeNo:-158

Name of CD Block:Mahrajganj- Location CodeNo:-0304

Sr. No.	Name village	Location code no.	Village connected to highways,village roads, banks & credit societies (If amenities available code -Yes is given, If not available within the village , the distance range code viz; a for < 5 Kms, b for 5-10 Kms and c for 10+ kms of nearest place where facility is available is given).												
			Connected to national highway(NH)	Connected to state highway(SH)	Connected to major district road (MDR)	Connected to others district road	Pucca roads	Kutchcha roads	Water bounded macadam(WBM) roads	Navigable waterway (river/canal)(NW)	Footpaths (FP)	Commercial & Co-operative Banks	ATM	Agricultural Credit Societies	
1	2	3	68	69	70	71	72	73	74	75	76	77	78	79	
129	Alipur	143917 c		a	c	a	Yes	Yes	Yes		Yes	a	c	a	
130	Majhigawan	143918									Yes	a	c		
131	Nahariya	143919									Yes	a	c	a	
132	Bhatsara	143920 c		a	c	a	Yes	Yes	Yes		Yes	a	c	a	
133	Purasi	143921 c		a	a	Yes	Yes	Yes	Yes		Yes	a	c	a	
134	Samaspur Halor	143922 c		Yes	c	Yes	Yes	Yes	Yes		Yes	Yes	c	Yes	
135	Jamurawan	143923 c		c	b	c	Yes	Yes	Yes	Yes	Yes	c	c	c	
136	Kakkerpur Urf B	143924 c		c	a	b	Yes	Yes	Yes		Yes	b	b	b	
137	Barwaliya	143925 c		a	a	a	Yes	Yes	Yes		Yes	a	c	a	
138	Belwa	143926 c		a	a	a	Yes	Yes	Yes		Yes	a	c	a	
139	Kanspur	143927 c		b	b	b	a	Yes	b		Yes	b	b	b	
140	Tauli	143928 c		c		Yes	Yes	Yes	Yes	Yes	Yes	c	c	Yes	
141	Para Khurd	143929		c	c		Yes	Yes	Yes	Yes	Yes	b	b	Yes	
142	Para Kalan	143930 c		c	c					Yes	Yes	b	b	b	
143	Ramgaon	143931		c	c		Yes	Yes	Yes	Yes	Yes	b	b	b	
144	Ghurauna	143932 c		c		Yes	Yes	Yes	Yes	Yes	Yes	b	b	b	
145	Juniha	143933				Yes	Yes	Yes	Yes	Yes	Yes	a	c	a	
146	Narayanpur	143934 c		c	b	Yes	Yes	Yes	Yes	c	Yes	a	b	a	
147	Hasanpur	143935 c		c	c					Yes	Yes	b	b	b	
148	Salethu	143936 c		c	b	Yes	Yes	Yes	Yes	c	Yes	Yes	b	a	
149	Asni	143937					Yes	Yes	Yes	Yes	Yes	a	b	a	
150	Radhopur	143938 b		c	c	a	Yes	Yes			Yes	b	c	a	
151	Hardoi	143939 b		b	b	a	a	Yes	Yes		a	Yes	c	a	
152	Atara	143940 c		c	c	Yes	Yes	Yes	Yes		a	a	c	b	
153	Hajipur	143941		Yes	Yes	Yes	Yes	Yes	Yes	Yes	Yes	b	b	Yes	
154	Sultanpur	143942		Yes	Yes	Yes	Yes	Yes	Yes	Yes	Yes	b	b	Yes	
155	Balai Mau	143943 b		b	b	b	a				Yes				
156	Chilauli	143944		b			Yes	Yes	Yes	Yes	Yes	b	b	b	
157	Bara Huwan	143945			Yes	Yes	Yes	Yes	Yes	Yes	Yes	b	b	a	
158	Indaura	143946 b		b	b	a	Yes	Yes	a		a	b	b	a	
159	Benipur	143947 b		b	b	b	a	Yes			Yes	a	b	a	
160	Parwanpur	143948 b		b	b	a	Yes	Yes	Yes		Yes	a	c	a	
161	Oee	143949 b		b	b	b	Yes	Yes	a		a	b	c	b	
162	Rai Mau	143950 b		b	b	a	a	Yes	Yes		a	a	c	b	
163	Jamurwa	143951 c		c	c			Yes	Yes	Yes	Yes	b	b	b	
164	Baskata	143952 c		c	c				Yes	Yes	Yes	b	b	a	
165	Kusuri Sagarpur	143953 c		Yes	Yes	Yes	a	Yes			Yes	b	b	b	
166	Rajapur Kanspur	143954 c		Yes	Yes	b	Yes	Yes	Yes		Yes	a	b		
167	Mon	143955		Yes			Yes	Yes	Yes		Yes	b	b	b	
168	Kuvana	143956 c			c			Yes			Yes	b	b		
169	Kotwa Madaniya	143957 c		a	c	a		a			Yes	b	b	a	
170	Pokharani	143958 c		a	a	Yes	Yes	Yes	Yes		Yes	a	a	a	
171	Took	143959 c		b	Yes	Yes	Yes	Yes	Yes		Yes	b	b	b	
172	Odhi	143960				Yes	Yes	Yes	Yes	c	Yes	a	a	a	
173	Jihwa	143961 c		a	Yes		Yes	Yes	Yes		Yes	a	a	a	
174	Atrehta	143962 c		c	c	Yes	Yes	Yes	Yes	c	Yes	a	a	Yes	
175	Pali	143963 c			Yes	Yes	Yes	Yes	Yes		Yes	a	a	a	
176	Kayar	143964					Yes	Yes	Yes		Yes	b	b	b	
177	Kusmahura	143965 b			Yes	Yes		Yes			Yes	b	b	b	
178	Balipur	143966					Yes	Yes	Yes	Yes	Yes	b	b	b	

Census of India 2011- Village Directory

Amenities and Land use (As in 2009)

Name of District:-Rae Bareli Location CodeNo:-158

Name of CD Block:Mahrajanj- Location CodeNo:-0304

Sr. No.	Name village	Location code no.	Availability of miscellaneous facilities (If amenities available code -Yes is given, If not available within the village , the distance range code viz; a for < 5 Kms, b for 5-10 Kms and c for 10+ kms of nearest place where facility is available is given).															Availability of electricity (Yes/No)						
			Self-Help Group (SHG)	Public distribution system (PDS) shop	Mandis / Regular market	Weekly Haat	Agricultural marketing society	Integrated Child Development Scheme (Nutritional Centres)	Anganwadi Centre (Nutritional Centres)	Others (Nutritional Centres)	ASHA (Accredited Social Health Activist)	Community centre with/without TV	Sports Field,	Sports Club / Recreation Centre	Cinema / Video Hall	Public Library	Public Reading Room	Newspaper Supply	Assembly Polling station	Birth & Death Registration Office	Power Supply for Domestic Use (ED)	Power Supply for Agricultural Use (EAG)	Power Supply for Commercial Use (EC)	Power Supply for All Uses (EA)
1	2	3	80	81	82	83	84	85	86	87	88	89	90	91	92	93	94	95	96	97	98	99	100	101
129	Alipur	143917	Yes	Yes	c	a	c	Yes	Yes	Yes	Yes	Yes	Yes	Yes	Yes	Yes	Yes	a	Yes	Yes	Yes	Yes	Yes	Yes
130	Majhigawan	143918	Yes	Yes	c	a	c	Yes	Yes	Yes	Yes	Yes	Yes	Yes	Yes	Yes	Yes	Yes	Yes	Yes	Yes	Yes	Yes	Yes
131	Nahariya	143919	Yes	a	c	a	c	Yes	Yes	Yes	Yes	Yes	a	Yes	Yes	Yes	Yes	a	Yes	Yes	Yes	Yes	Yes	Yes
132	Bhatsara	143920	Yes	a	c	a	c	Yes	Yes	Yes	Yes	Yes	a	Yes	Yes	Yes	Yes	Yes	Yes	Yes	Yes	Yes	Yes	Yes
133	Purasi	143921	Yes	Yes	c	a	a	c	Yes	Yes	Yes	c	Yes	c	c	c	c	Yes	Yes	Yes	Yes	Yes	Yes	Yes
134	Samaspur Halor	143922	Yes	Yes	Yes	Yes	c	Yes	Yes	Yes	Yes	Yes	Yes	c	b	c	c	Yes	Yes	Yes	Yes	Yes	Yes	Yes
135	Jamurawan	143923	Yes	Yes	Yes	Yes	Yes	Yes	Yes	Yes	Yes	c	Yes	c	c	c	c	Yes	Yes	Yes	Yes	Yes	No	No
136	Kakkerpur Urf B	143924	a	Yes	a	a	a	Yes	Yes	Yes	Yes	b	b	b	b	b	b	b	Yes	Yes	Yes	Yes	Yes	Yes
137	Barwaliya	143925	Yes	a	c	a	c	c	Yes	Yes	Yes	c	Yes	c	c	c	c	Yes	a	a	Yes	Yes	Yes	Yes
138	Belwa	143926	Yes	a	c	a	c	Yes	Yes	Yes	Yes	c	Yes	c	c	c	c	Yes	Yes	Yes	Yes	Yes	Yes	Yes
139	Kanspur	143927	a	Yes	c	c	c	c	Yes	Yes	Yes	c	c	c	c	c	c	c	Yes	c	Yes	No	No	No
140	Tauli	143928	Yes	Yes	c	Yes	Yes	Yes	Yes	Yes	Yes	Yes	b	Yes	c	Yes	Yes	Yes	Yes	Yes	Yes	Yes	Yes	Yes
141	Para Khurd	143929	Yes	Yes	b	b	Yes	Yes	Yes	Yes	Yes	Yes	c	Yes	b	Yes	Yes	Yes	Yes	Yes	Yes	Yes	Yes	Yes
142	Para Kalan	143930	Yes	Yes	b	a	Yes	Yes	Yes	Yes	Yes	b	b	Yes	b	Yes	Yes	Yes	Yes	b	Yes	Yes	No	No
143	Ramgaon	143931	Yes	Yes	b	b	Yes	Yes	Yes	Yes	Yes	Yes	c	Yes	b	Yes	Yes	Yes	Yes	Yes	Yes	Yes	Yes	Yes
144	Ghurauna	143932	Yes	Yes	c	Yes	Yes	Yes	Yes	Yes	Yes	Yes	b	Yes	c	Yes	Yes	Yes	Yes	Yes	Yes	Yes	Yes	Yes
145	Juniha	143933	Yes	a	c	a	c	Yes	a	Yes	a	c	a	a	c	Yes	Yes	Yes	a	a	Yes	Yes	Yes	Yes
146	Narayanpur	143934	a	b	a	b	a	c	Yes	Yes	Yes	Yes	Yes	a	b	c	Yes	a	a	a	Yes	Yes	No	No
147	Hasanpur	143935	Yes	Yes	b	a	Yes	Yes	Yes	Yes	Yes	b	b	Yes	b	Yes	Yes	Yes	Yes	b	Yes	Yes	No	No
148	Salethu	143936	Yes	Yes	b	a	b	Yes	Yes	Yes	Yes	Yes	Yes	Yes	b	c	Yes	Yes	Yes	Yes	Yes	Yes	No	No
149	Asni	143937	Yes	Yes	b	a	a	Yes	Yes	Yes	Yes	b	Yes	a	b	c	c	b	Yes	b	Yes	Yes	Yes	Yes
150	Radhopur	143938	Yes	Yes	b	a	b	Yes	Yes	Yes	Yes	Yes	b	b	b	b	b	b	Yes	c	Yes	Yes	Yes	Yes
151	Hardoi	143939	Yes	Yes	c	Yes	c	c	Yes	Yes	Yes	c	c	c	c	c	c	Yes	Yes	Yes	Yes	Yes	Yes	Yes
152	Atara	143940	Yes	Yes	c	a	c	c	Yes	Yes	Yes	c	b	c	c	c	c	Yes	Yes	Yes	Yes	Yes	Yes	Yes
153	Hajipur	143941	Yes	a	b	a	Yes	Yes	Yes	Yes	Yes	Yes	Yes	a	b	c	c	b	Yes	Yes	Yes	Yes	Yes	Yes
154	Sultanpur	143942	Yes	a	b	a	Yes	Yes	Yes	Yes	Yes	Yes	Yes	a	b	c	c	b	a	Yes	Yes	Yes	Yes	Yes
155	Balai Mau	143943	Yes	a	b	a	b	Yes	a	Yes	a	b	b	b	b	c	c	a	a	a	Yes	Yes	Yes	Yes
156	Chilauli	143944	Yes	Yes	b	a	Yes	Yes	Yes	Yes	Yes	Yes	Yes	a	b	c	c	b	Yes	Yes	Yes	Yes	Yes	Yes
157	Bara Huwan	143945	Yes	Yes	b	a	Yes	Yes	Yes	Yes	Yes	Yes	a	a	b	c	c	b	Yes	b	Yes	Yes	Yes	Yes
158	Indaura	143946	Yes	Yes	b	b	b	b	Yes	Yes	Yes	c	c	c	b	c	c	a	a	a	Yes	Yes	Yes	Yes
159	Benipur	143947	Yes	a	b	b	b	Yes	a	Yes	a	b	b	b	b	c	c	b	a	a	Yes	Yes	Yes	Yes
160	Parwanpur	143948	Yes	a	b	a	c	c	Yes	Yes	Yes	c	b	c	c	c	c	Yes	Yes	a	Yes	Yes	Yes	Yes
161	Oee	143949	Yes	Yes	b	b	c	c	Yes	Yes	Yes	c	c	c	c	c	c	Yes	Yes	Yes	Yes	Yes	Yes	Yes
162	Rai Mau	143950	Yes	a	a	a	c	Yes	Yes	Yes	Yes	c	c	c	c	c	c	Yes	Yes	Yes	Yes	Yes	Yes	Yes
163	Jamurwa	143951	Yes	a	b	a	Yes	Yes	Yes	Yes	Yes	Yes	c	Yes	b	Yes	Yes	Yes	Yes	Yes	Yes	Yes	No	No
164	Baskata	143952	Yes	a	b	a	Yes	Yes	Yes	Yes	Yes	Yes	c	Yes	b	Yes	Yes	Yes	Yes	Yes	Yes	Yes	No	No
165	Kusuri Sagarpur	143953	Yes	Yes	b	b	b	b	Yes	Yes	Yes	Yes	c	c	b	c	c	b	Yes	Yes	Yes	Yes	Yes	Yes
166	Rajapur Kanspur	143954	Yes	a	b	a	b	Yes	Yes	Yes	Yes	Yes	Yes	c	b	c	c	Yes	Yes	Yes	Yes	Yes	Yes	Yes
167	Mon	143955	Yes	Yes	b	b	b	b	Yes	Yes	Yes	b	b	b	b	c	c	Yes	Yes	Yes	Yes	Yes	Yes	Yes
168	Kuvana	143956	Yes	Yes	b	b	b	b	Yes	Yes	Yes	Yes	c	c	b	c	c	b	Yes	Yes	Yes	Yes	Yes	Yes
169	Kotwa Madaniya	143957	Yes	Yes	b	b	b	b	Yes	Yes	Yes	Yes	c	c	b	c	c	b	Yes	Yes	Yes	Yes	Yes	Yes
170	Pokharani	143958	Yes	a	a	a	a	a	Yes	Yes	Yes	a	Yes	a	a	a	a	a	a	a	Yes	Yes	No	No
171	Took	143959	Yes	a	b	b	b	b	Yes	Yes	Yes	b	b	b	b	b	b	Yes	Yes	Yes	Yes	Yes	Yes	No
172	Odhi	143960	Yes	a	a	a	a	a	Yes	Yes	a	a	a	a	a	c	c	c	a	Yes	Yes	Yes	Yes	Yes
173	Jihwa	143961	Yes	Yes	a	a	a	a	Yes	Yes	Yes	a	Yes	a	a	a	a	a	Yes	Yes	Yes	Yes	Yes	No
174	Atrehta	143962	Yes	Yes	a	a	a	a	Yes	Yes	Yes	a	c	c	Yes	c	c	Yes	Yes	Yes	Yes	Yes	Yes	Yes
175	Pali	143963	Yes	Yes	a	a	a	a	Yes	Yes	Yes	a	b	a	a	Yes	Yes	Yes	Yes	Yes	Yes	Yes	Yes	Yes
176	Kayar	143964	Yes	Yes	b	b	b	b	Yes	Yes	Yes	b	b	b	b	b	b	Yes	Yes	Yes	Yes	Yes	Yes	Yes
177	Kusmahura	143965	b	b	b	b	b	b	Yes	Yes	Yes	b	c	b	b	Yes	Yes	Yes	Yes	Yes	Yes	Yes	Yes	Yes
178	Balipur	143966	Yes	a	b	b	b	b	Yes	Yes	Yes	b	c	b	b	Yes	Yes	Yes	a	Yes	Yes	Yes	Yes	Yes

Census of India 2011- Village Directory

Amenities and Land use (As in 2009)

Name of District:-Rae Bareilly Location CodeNo:-158

Name of CD Block:Mahrajganj- Location CodeNo:-0304

Sr. No.	Name village	Location code no.	Land Use																	Name of three most important commodities manufactured				
			Nearest Town	Area under different types of land use (in hectares rounded up to one decimal place)													Area irrigated by source (in hectare).				First	Second	Third	
				Name	Distance range code i.e. 'a' for < 5 Kms, 'b' for 5-10 Kms and 'c' for 10+ kms.	Forests	Area under Non-agricultural Uses	Barren and Un-cultivable land	Permanent Pastures and Other Grazing Lands	Land Under Miscellaneous Tree Crops etc.	Culturable Waste Land	Fallow lands other than current fallows	Current Fallows	Net Area Sown	Total Irrigated Land Area	Total Un-irrigated Land Area	Canals (C)	Wells/Tube-wells(W/TW)	Tanks/Lakes(T/L)	Water Falls(WF)				Others(O)
120	121	122																						
129	Alipur	143917 RAE BAFc			0	108	0	7	10	7.8	45	65	296.2	281	15.1	80	201	0	0	0				
130	Majhigawan	143918 RAE BAFc			1	0	46	0	5	2	20	13	94	92	2	61	31	0	0	0				
131	Nahariya	143919 RAE BAFc			0	0	12	0	2	1	0	1	48	48	0	8	40	0	0	0				
132	Bhatsara	143920 RAE BAFc			0	27	0	1	7	5	6	5	90	88	2	40	48	0	0	0				
133	Purasi	143921 RAE BAFc			17	37	0	2	6	18	104	42	153	149	4	9	140	0	0	0				
134	Samaspur Halor	143922 RAE BAFc			0	122	0	4	10	18	49	50	206	193	13	90	103	0	0	0				
135	Jamurawan	143923 RAE BAFc			0	40.2	0	9.1	27.5	113.2	6.2	100.3	528.9	517.6	11.4	300.4	217.1	0	0	0				
136	Kakkerpur Urf B	143924 RAE BAFc			0	6.4	2.5	1.2	3.2	3.6	2.4	6.1	58.8	56.4	2.5	0	56.4	0	0	0				
137	Barwaliya	143925 RAE BAFc			0	8	0	0	2	0	6	0	39	33	6	0	33	0	0	0				
138	Belwa	143926 RAE BAFc			0	15	0	8	3	4	11	0	58	50	8	0	50	0	0	0				
139	Kanspur	143927 RAE BAFc			0	5	3	3	5	0	0	1	41	30	11	20	10	0	0	0				
140	Tauli	143928 RAE BAFc			52.2	0	38.9	5.1	0.2	23.5	0	0	262.2	225	37.1	205	20	0	0	0				
141	Para Khurd	143929 RAE BAFc			0	0	39	2	0.4	21.5	0	0	334.1	310	24.1	299.7	10.3	0	0	0				
142	Para Kalan	143930 RAE BAFc			36	11	20	1	12	40	45	7	153.4	145	8	65	80	0	0	0				
143	Ramgaon	143931 RAE BAFc			0	0	17.6	1.8	0.2	1.6	0	0	138.3	110.2	28.1	0	28.1	0	0	82.1				
144	Ghurauna	143932 RAE BAFc			0	0	45.7	5.2	0	9.3	0	0	191.2	191.2	0	191.2	0	0	0	0				
145	Juniha	143933 RAE BAFc			0	12.4	3	2	0	3	0	7	58	58	0	58	0	0	0	0				
146	Narayanpur	143934 RAE BAFc			0	17.1	0	5.8	0	5.3	19.1	12	65	62	3	58	4	0	0	0				
147	Hasanpur	143935 RAE BAFc			0	25	5	4	10	55	5	102.4	208	204	4	100	104	0	0	0				
148	Salethu	143936 RAE BAFc			0	96.2	0	20.1	20.8	54	206.3	78	375.4	373.3	2.1	314.2	59	0	0	0				
149	Asni	143937 RAE BAFc			0	26.2	0	4	0	4	0	42	142	142	0	142	0	0	0	0				
150	Radhopur	143938 RAE BAFc			138	59	0	3	3	40	25	72	447	438	9	251	187	0	0	0				
151	Hardoi	143939 RAE BAFc			0	48.4	42	0	3	38	157	46	192	191	1	173	18	0	0	0				
152	Atara	143940 RAE BAFc			0	20.1	25.6	3.1	1.2	9.4	10.8	23.5	115.5	115.5	0	113.2	2.2	0	0	0				
153	Hajipur	143941 RAE BAFc			0	17.3	0	0	0	5	0	35	67	67	0	67	0	0	0	0				
154	Sultanpur	143942 RAE BAFc			0	1	0	3	6.2	6	6	4	54	53	1	53	0	0	0	0				
155	Balai Mau	143943 RAE BAFc			0	8.1	0	2	0	4	16	0	9	9	0	9	0	0	0	0				
156	Chilauli	143944 RAE BAFc			0	14	3	2	2.2	6	0	28	46	46	0	46	0	0	0	0				
157	Bara Huwan	143945 RAE BAFc			0	54.1	11	13	0	24	0	85	148	148	0	148	0	0	0	0				
158	Indaura	143946 RAE BAFc			56.1	8.8	12.9	0	0	13.8	10	5.1	50.2	50.2	0	50.2	0	0	0	0				
159	Benipur	143947 RAE BAFc			0	2.1	7.3	1.7	0	1.8	1.4	5.8	6.7	6.7	0	5	1.7	0	0	0				
160	Parwanpur	143948 RAE BAFc			0	34.6	5.8	12.6	0	13.4	0	6.3	189.7	189.7	0	189.7	0	0	0	0				
161	Oee	143949 RAE BAFc			0	19.2	15.9	7.5	6.6	22.7	12.3	30.2	198.1	198.1	0	170.8	27.2	0	0	0				
162	Rai Mau	143950 RAE BAFc			0	15.7	21.9	0	0.7	5.6	8.4	1.7	94.4	94.4	0	93.2	1.1	0	0	0				
163	Jamurwa	143951 RAE BAFc			0	2	1.3	7	4	30	2	1	84	72	12	22	50	0	0	0				
164	Baskata	143952 RAE BAFc			0	6	10	0	4	0	12	12	95.9	95.9	0	0	0	89	0	6.9				
165	Kusuri Sagarpur	143953 RAE BAFc			0	36.1	1	5	14	20	57.1	5	130.1	108	22.1	0	108	0	0	0				
166	Rajapur Kanspur	143954 RAE BAFc			0	0	25	0	1	4	17	7	76	65	11	0	65	0	0	0				
167	Mon	143955 RAE BAFc			2	331	0	0	54	67	203	130	480	304	176	211	93	0	0	0				
168	Kuvana	143956 RAE BAFc			0	36	10	5.1	29.1	38	31.1	2.1	195.1	179	16	48	131	0	0	0				
169	Kotwa Madaniya	143957 RAE BAFc			38	33.1	6.1	2	20.1	11.1	34.1	1.1	197	195	2	50	145	0	0	0				
170	Pokharani	143958 RAE BAFc			0	45	15	18.4	25	18	20	4	261.7	239.7	22	100.4	139.3	0	0	0				
171	Took	143959 RAE BAFc			0	25.4	3.7	2.9	15.2	12.5	2.2	0	118	110	8	100	0	0	0	10				
172	Odhi	143960 RAE BAFc			0	27	1	6	2.4	2	1	2	94	85	9	14	71	0	0	0				
173	Jihwa	143961 RAE BAFc			0	48.1	44.2	5.2	29	9.4	13.4	0	214.2	209.5	4.8	180.1	29.4	0	0	0				
174	Atrehta	143962 RAE BAFc			43	66	12.1	22	5	20	11	20	449	364	85	10	354	0	0	0				
175	Pali	143963 RAE BAFc			0	64	0	7	2	5	10	74	181	164	17	32	132	0	0	0				
176	Kayar	143964 RAE BAFc			0	41	0	3	6	25	11	79	138	117	21	0	117	0	0	0				
177	Kusmahura	143965 RAE BAFc			1	4	41	11	0	10	37	42	152	124	28	0	124	0	0	0				
178	Balipur	143966 RAE BAFc			0	0	0	1	0	4	3	1	47	27	20	12	15	0	0	0				

Census of India 2011- Village Directory
Amenities and Land use (As in 2009)
Name of District:-Rae Bareli Location CodeNo:-158
Name of CD Block:Mahrajanj- Location CodeNo:-0304

Sr. No.	Name village	Location code no.	Total area of the village (in hectares rounded up to one decimal place)	Total population (2011 census)	Number of households (2011 census)	Number of educational amenities available. (If not available within the village , the distance range code viz; a for < 5 Kms, b for 5-10 Kms and c for 10+ kms of nearest place where facility is available is given).													
						Pre-Primary school (PP)	Primary school (P)	Middle school (M)	Secondary School (S)	Senior Secondary school (SS)	Degree college of arts science & commerce (ASC)	Engineering college(EC)	Medical college (MC)	Management institute (MI)	Polytechnic (Pt)	Vocational training school/ITI	Non-formal training centre (NFTC)	Special school for disabled (SSD)	Others (specify)
1	2	3	4	5	6	7	8	9	10	11	12	13	14	15	16	17	18	19	20
179	Jyona	143967	499.4	3940	745	a	3	1	a	a	c	c	c	c	c	c	c		
180	Manjh Gaon	143968	357	2579	418	c	2	1	b	b	c	c	c	c	c	c	c	c	c
181	Hilha	143969	156	835	159	c	1	b	b	b	c	c	c	c	c	c	c	c	c
182	Jamoliya	143970	157	1383	203		1	a	b		c	c	c	c	c	c			
183	Bhaiyapur	143971	52	323	52	c	1	b	b	b	c	c	c	c	c	c	c	c	c
184	Mohamdabad Kc	143972	626.9	3017	525	1	1	1	b	b	b	c	c		c	c	c		
185	Bari Gohanna	143973	464.6	1334	237		1	1	b	b	b	c	c		c	c	c		
186	Gangapur	143974	41.5	288	65	1			1	a	a	c	c	c	c	c	c		
187	Kadariya	143975	42	506	91		1	a	a	a		c	c	c	c	c	c		
188	Sersa	143976	96.4	1000	198		1	a	a	a	c	c	c	c	c	c	c		
189	Utehibad Farosa	143977	17.5	132	23	a				b	c	c	c	c	c	c			
190	Pure Achali	143978	197	689	140	b	1	b	b	b	c	c	c	c	c	c	c	c	c
191	Kairawa	143979	218.9	1658	286		1	1	b	b	c	c	c	c	c	c			
192	Mau	143980	1239	7323	1236	b	1	1	1	b	c	c	c	a	c	c			
193	Sikanderpur	143981	389.2	3029	554	c	2	a	c	c	c	c	c	c	c	c		1	c
194	Mungtal	143982	601.5	1162	203	c	1	a	c	c	c	c	c	c	c	c	a		c
195	Depar Mau	143983	128.6	947	180	2	1	a	b	b	b	c	c	c	c	c			
196	Muraini	143984	620.8	3028	545	2	1	a	b	b	c	c	c	c	c	c			
197	Tajuddinpur	143985	132.5	1090	212	a	1	a	c	c		c	c		c	c			
198	Andupur	143986	221.3	901	162	a	1	a	c	c	c				c	c			
199	Tisa Khanapur	143987	615.2	2778	495	a	1	1	b	b		c	c		c				
200	Domapur	143988	367.9	2254	404	1	2	1	1	1	1	c	c		c				
201	Chandapur	143989	348.2	2342	425	2	2	1	1	1	c	c	c	c	c	c	c		
202	Janai	143990	984.5	3991	738	1	3	2	a	a	c	c	c	c	c	c			
203	Dautra	143991	583.9	2890	543	2	1	1	a	a	c	c	c	c	c	c			
Block T O T A L :			23723.7	139063	25190	24	99	43	7	6	0	0	0	0	0	0	0	1	0

Census of India 2011- Village Directory

Amenities and Land use (As in 2009)

Name of District:-Rae Bareli Location CodeNo:-158

Name of CD Block:Mahrajganj- Location CodeNo:-0304

Sr. No.	Name village	Location code no.	Number of Medical Amenities available. (If not available within the village , the distance range code viz; a for < 5 Kms, b for 5-10 Kms and c for 10+ kms of nearest place where facility is available is given).										Number of Non-Government Medical Amenities available.							
			Community health centre (CHC)	Primary health centre (PHC)	Primary health sub centre (PHS)	Maternity and child welfare centre (MCW)	T.B. clinic (TBC)	Hospital-allopathic (HA)	Hospital-alternative medicine (HO)	Dispensary (D)	Veterinary hospital (VH)	Mobile health clinic (MHC)	Family welfare centre (FWC)	Charitable non Govt. hospital/Nursing home.	Medical practitioner with MBBS Degree	Medical practitioner with other degree	Medical practitioner with no degree	Traditional practitioner and faith healer .	Medicine Shop	Others
1	2	3	21	22	23	24	25	26	27	28	29	30	31	32	33	34	35	36	37	38
179	Jyona	143967 b												0	0	0	0	0	0	1
180	Manjh Gaon	143968 c	c	c	c	c	c	c	c	c	c	c	c	0	0	0	0	0	0	1
181	Hilha	143969 c	c	a	c	c	c	c	c	c	c	c	c	0	0	0	0	0	0	1
182	Jamoliya	143970 c	c	c	c	c	c	c	c	c	c	c	c	0	0	0	0	0	0	1
183	Bhaiyapur	143971 c	c	a	c	c	c	c	c	c	c	c	c	0	0	0	0	0	0	1
184	Mohamdabad Kc	143972 c	c	c	c	c	c	c	c	c	c	c	c	0	0	0	0	0	0	1
185	Bari Gohanna	143973 c	c	c	c	c	c	c	c	c	c	c	c	0	0	0	0	0	0	1
186	Gangapur	143974												0	0	0	0	0	0	0
187	Kadariya	143975												1	0	0	0	0	0	0
188	Sersa	143976												0	0	0	0	1	0	0
189	Utehibad Farosa	143977 c	c	c	c	c	c	c	c	c	c	c	c	0	0	0	0	1	0	0
190	Pure Achali	143978 b	b	b	b	c	c	c	c	c	c	c	c	0	0	0	0	1	0	0
191	Kairawa	143979 c	c	c	c	c	c	c	c	c	c	c	c	0	0	0	0	1	0	0
192	Mau	143980 b	b	b	b	b	b		1 b	b				1	0	0	0	0	1	0
193	Sikanderpur	143981 c	c	c	c	c	c		a				a	0	0	0	0	1	0	0
194	Mungtal	143982 c	c	c	c	c	c	c	a	c			a	0	0	0	0	1	0	0
195	Depar Mau	143983 b	b	b	b	c	b		b	b			b	0	0	0	0	1	0	0
196	Muraini	143984 b	b	b	b	c	b		b	b			b	0	0	0	0	1	0	0
197	Tajuddinpur	143985 c	c	c	c		c			c			c	0	0	0	0	1	0	0
198	Andupur	143986 c	c	c	c	c	c	c		c			c	0	0	0	0	0	0	0
199	Tisa Khanapur	143987 c	c	c	c		c			c			c	0	0	0	0	0	1	0
200	Domapur	143988 c	c	c	c		c			c			c	0	0	0	0	0	1	0
201	Chandapur	143989 b	b	b	b	b								0	0	0	0	0	1	0
202	Janai	143990 c	c	c	c	c	c	c	c	c	c	c	c	0	0	0	0	0	1	0
203	Dautra	143991												0	0	0	0	0	1	0
Block T O T A L :			0	1	1	1	0	1	1	0	1	0	7	0	0	0	8	23	20	21

Census of India 2011- Village Directory

Amenities and Land use (As in 2009)

Name of District:-Rae Bareli Location CodeNo:-158

Name of CD Block:Mahrajganj- Location CodeNo:-0304

Sr. No.	Name village	Location code no.	Availability of drinking water - Yes / No								Availability of toilet & others Yes / No			
			Tap water (Treated/Untreated)	Well water (Covered / Uncovered well)	Hand Pump	Tube wells / Bore well	Spring	River / Canal	Tank / Pond / Lake	Others	Community toilet including bath.	Community toilet excluding bath.	Rural sanitary mart or sanitary hardware outlet available near the village.	Community bio- gas or recycle of waste for productive use.
1	2	3	39	40	41	42	43	44	45	46	47	48	49	50
179	Jyona	143967	Yes	No	Yes	Yes	No	No	No	No	No	No	No	No
180	Manjh Gaon	143968	Yes	Yes	Yes	No	No	Yes	Yes	No	No	No	No	No
181	Hilha	143969	Yes	No	Yes	No	No	No	No	No	No	No	No	No
182	Jamoliya	143970	Yes	No	Yes	Yes	No	No	No	No	No	No	No	No
183	Bhaiyapur	143971	Yes	Yes	Yes	Yes	No	Yes	Yes	No	No	No	No	No
184	Mohamdabad Kc	143972	Yes	No	Yes	Yes	No	Yes	No	No	No	No	No	No
185	Bari Gohanna	143973	Yes	Yes	Yes	No	No	Yes	Yes	No	No	No	No	No
186	Gangapur	143974	Yes	No	Yes	Yes	No	No	Yes	No	No	No	No	No
187	Kadariya	143975	Yes	No	Yes	Yes	No	No	No	No	No	No	No	No
188	Sersa	143976	Yes	Yes	Yes	No	Yes	Yes	Yes	No	No	No	No	No
189	Utehibad Farosa	143977	Yes	No	Yes	Yes	No	No	No	No	No	No	No	No
190	Pure Achali	143978	Yes	No	Yes	Yes	No	No	No	No	No	No	No	No
191	Kairawa	143979	Yes	No	Yes	Yes	No	No	Yes	No	No	No	No	No
192	Mau	143980	Yes	No	Yes	Yes	No	No	No	No	No	No	No	No
193	Sikanderpur	143981	Yes	No	Yes	No	No	No	No	No	No	No	No	No
194	Mungtal	143982	Yes	No	Yes	No	No	No	No	No	No	No	No	No
195	Depar Mau	143983	Yes	Yes	Yes	No	No	No	Yes	No	No	No	No	No
196	Muraini	143984	Yes	No	Yes	Yes	No	No	No	No	No	No	No	No
197	Tajuddinpur	143985	Yes	No	Yes	Yes	No	No	No	No	No	No	No	No
198	Andupur	143986	Yes	No	Yes	Yes	No	No	No	No	No	No	No	No
199	Tisa Khanapur	143987	Yes	No	Yes	No	No	No	Yes	No	No	No	No	No
200	Domapur	143988	Yes	No	Yes	Yes	No	No	No	No	No	No	No	No
201	Chandapur	143989	Yes	No	Yes	Yes	No	No	No	No	No	No	No	No
202	Janai	143990	Yes	Yes	Yes	Yes	No	No	Yes	No	No	No	No	No
203	Dautra	143991	Yes	No	Yes	Yes	No	No	No	No	No	No	No	No
Block T O T A L :			75	22	75	57	2	19	29	0	0	1	1	2

Census of India 2011- Village Directory

Amenities and Land use (As in 2009)

Name of District:-Rae Bareli Location CodeNo:-158

Name of CD Block:Mahrajganj- Location CodeNo:-0304

Sr. No.	Name village	Location code no.	Communication and transport facilities (If amenities available code -Yes is given except for Village Pin Code ,If not available within the village , the distance range code viz; a for < 5 Kms, b for 5-10 Kms and c for 10+ kms of nearest place where facility is available is given).																
			Post office(PO)	Sub post office (SPO)	Post & Telegraph office (P&TO)	Village Pin Code	Telephones (Land lines)	Public call office (PCO)	Mobile phone coverage	Internet cafes/ Common service centre (CSC)	Private courier facility	Bus service (Public & Private)	Railway stations	Auto/Modified Autos	Taxis and Vans	Tractors	Cycle-pulled rickshaws(Manual & Machine driven)	Carts driven by animals	Sea /River ferry service
1	2	3	51	52	53	54	55	56	57	58	59	60	61	62	63	64	65	66	67
179	Jyona	143967 c	b	b		229306	Yes	Yes				Yes	c						
180	Manjh Gaon	143968 c	c	c			c	c	c	c	c	b	c	c	c	c	c		Yes
181	Hilha	143969 c	b	c			c	c	c	b	b	c	b	c		c	c		Yes
182	Jamoliya	143970 a		a		229306		c	Yes	a	c	a	c						
183	Bhaiyapur	143971 c	b	c			c	c	c	b	b	c	b	c		c	c		Yes
184	Mohamdabad Kc	143972 b	Yes	b		229126	b	b	Yes	b	c	b	c	b	b				Yes
185	Bari Gohanna	143973 b	a	b		229126	b	b	Yes	b	c	b	c	b	b				Yes
186	Gangapur	143974 a	a	a				a	Yes			a	c						
187	Kadariya	143975 a	a	a		229126		a	Yes	a		a	c						
188	Sersa	143976 a	a	a		229126		a		a	a								
189	Utehibad Farosa	143977 a		a				b	Yes	b		a	c						
190	Pure Achali	143978 c	b	c			c	c	c	c	b	b	c	b	b	c	c		Yes
191	Kairawa	143979 a		a				c	Yes	a	c	a	c						
192	Mau	143980	Yes				Yes	Yes	Yes	Yes	c	Yes	c	Yes	Yes	Yes			Yes
193	Sikanderpur	143981 c	Yes	c		229126	Yes	Yes	Yes	a	c	a	c	a	Yes	Yes	c		Yes
194	Mungtal	143982				229126	a	a	a	c	a	a	c	a	Yes	Yes			Yes
195	Depar Mau	143983 b	a	b		229306	Yes	Yes	Yes	a	b	Yes	c	c	Yes		c		Yes
196	Muraini	143984 b	Yes	b		229306	Yes	b	Yes	a	b	Yes	c	c	Yes		c		Yes
197	Tajuddinpur	143985 c	a	c		229306	a	a	Yes				c	c					Yes
198	Andupur	143986 c	a	c		229306	a	a	Yes				c				c		Yes
199	Tisa Khanapur	143987 a	b	c		229306		b	b	c	c	Yes	c	c			c		Yes
200	Domapur	143988 a	a	c		229306		a	a	c	c	Yes	c	c					c
201	Chandapur	143989 c	b	b		229306	Yes	Yes	Yes	Yes		Yes	c						Yes
202	Janai	143990 c	c	c		229306	Yes	Yes	Yes	Yes	Yes	c	a	c	c	c	c		Yes
203	Dautra	143991 c	c	c		229306	Yes	Yes	Yes	Yes	Yes	Yes	a	c	c	c	c		Yes
Block T O T A L :			3	8	2	37	27	16	46	5	1	11	0	3	8	9	6	40	0

Census of India 2011- Village Directory

Amenities and Land use (As in 2009)

Name of District:-Rae Bareli Location CodeNo:-158

Name of CD Block:Mahrajanj- Location CodeNo:-0304

Sr. No.	Name village	Location code no.	Village connected to highways,village roads, banks & credit societies (If amenities available code -Yes is given, If not available within the village , the distance range code viz; a for < 5 Kms, b for 5-10 Kms and c for 10+ kms of nearest place where facility is available is given).											
			Connected to national highway(NH)	Connected to state highway(SH)	Connected to major district road (MDR)	Connected to others district road	Pucca roads	Kutchcha roads	Water bounded macadam(WBM) roads	Navigable waterway (river/canal)(NW)	Footpaths (FP)	Commercial & Co-operative Banks	ATM	Agricultural Credit Societies
1	2	3	68	69	70	71	72	73	74	75	76	77	78	79
179	Jyona	143967									Yes			
180	Manjh Gaon	143968 c	b	b	Yes	Yes					Yes	c	c	c
181	Hilha	143969 c	c	b	b	b	Yes	b	b	c	c	c	c	c
182	Jamoliya	143970 c	c	c	a	Yes	Yes			Yes	a	c		
183	Bhaiyapur	143971 c	c	b	b	b	Yes			c	c	c	c	c
184	Mohamdabad Kc	143972 c	b	b	Yes		Yes			Yes	c	c	c	c
185	Bari Gohanna	143973 c	b	b	a	b	Yes			Yes	c	c	c	c
186	Gangapur	143974 c	c				Yes	Yes		Yes	c	c	c	c
187	Kadariya	143975 c	c	a				Yes		Yes	c	c	c	a
188	Sersa	143976 c	c	a				Yes		Yes	c	c	c	a
189	Utehibad Farosa	143977 c	c	a			Yes	Yes	Yes	Yes	b	c	c	a
190	Pure Achali	143978 c	b	b	b	a	Yes	Yes	b	Yes	b	b	b	b
191	Kairawa	143979 c	c	c	a	Yes	Yes			Yes	a	c	c	a
192	Mau	143980 c	c	Yes			Yes	Yes	Yes	Yes	Yes	b	Yes	Yes
193	Sikanderpur	143981				Yes	Yes	Yes		Yes	Yes	a	c	a
194	Mungtal	143982				Yes	Yes	Yes		Yes	a	c		
195	Depar Mau	143983 c	c	Yes	Yes	Yes	Yes	Yes	Yes	Yes	b	b	b	b
196	Muraini	143984 c	c	Yes	Yes	Yes	Yes	Yes	Yes	Yes	b	b	b	b
197	Tajuddinpur	143985 c	c	a				Yes	Yes	Yes	c	c	c	c
198	Andupur	143986 c	c	a			Yes	Yes	Yes	Yes	c	c		
199	Tisa Khanapur	143987 c	c	c				Yes		Yes	c	c		
200	Domapur	143988 c	c	c						Yes	c	c	c	a
201	Chandapur	143989 c	b		Yes	Yes	Yes	Yes	Yes	Yes	b	Yes	Yes	Yes
202	Janai	143990 c	c	a	Yes	Yes	Yes	Yes	Yes	Yes	c	c	c	a
203	Dautra	143991 c	c	a	Yes	Yes	Yes	Yes	Yes	Yes	c	c	c	c
Block T O T A L :			0	6	12	26	49	65	45	22	68	4	0	8

Census of India 2011- Village Directory

Amenities and Land use (As in 2009)

Name of District:-Rae Bareli Location CodeNo:-158

Name of CD Block:Mahrajanj- Location CodeNo:-0304

Sr. No.	Name village	Location code no.	Availability of miscellaneous facilities (If amenities available code -Yes is given, If not available within the village , the distance range code viz; a for < 5 Kms, b for 5-10 Kms and c for 10+ kms of nearest place where facility is available is given).																	Availability of electricity (Yes/No)				
			Self-Help Group (SHG)	Public distribution system (PDS) shop	Mandis / Regular market	Weekly Haat	Agricultural marketing society	Integrated Child Development Scheme (Nutritional Centres)	Anganwadi Centre (Nutritional Centres)	Others (Nutritional Centres)	ASHA (Accredited Social Health Activist)	Community centre with/without TV	Sports Field,	Sports Club / Recreation Centre	Cinema / Video Hall	Public Library	Public Reading Room	Newspaper Supply	Assembly Polling station	Birth & Death Registration Office	Power Supply for Domestic Use (ED)	Power Supply for Agricultural Use (EAG)	Power Supply for Commercial Use (EC)	Power Supply for All Uses (EA)
1	2	3	80	81	82	83	84	85	86	87	88	89	90	91	92	93	94	95	96	97	98	99	100	101
179	Jyona	143967	Yes	Yes	Yes	Yes	Yes	Yes	Yes	Yes	Yes	Yes	Yes	Yes	Yes	Yes	Yes	Yes	Yes	Yes	No	No	No	No
180	Manjh Gaon	143968	c	Yes	c	c	c	c	Yes	Yes	Yes	c	c	c	c	c	c	c	Yes	c	Yes	No	No	No
181	Hilha	143969	c	Yes	c	b	c	c	Yes	b	c	c	c	c	c	c	c	c	Yes	c	Yes	Yes	No	No
182	Jamoliya	143970	Yes	Yes	a	c	c	Yes	Yes	Yes	Yes	c	c	c	c	c	c	Yes	Yes	Yes	Yes	No	No	No
183	Bhaiyapur	143971	c	Yes	c	b	c	c	Yes	b	c	c	c	c	c	c	c	c	Yes	c	Yes	Yes	No	No
184	Mohamdabad Kc	143972	Yes	Yes	c	Yes	c	c	Yes	Yes	Yes	c	c	c	c	c	c	Yes	Yes	Yes	Yes	Yes	Yes	Yes
185	Bari Gohanna	143973	Yes	a	c	a	c	c	Yes	Yes	Yes	c	c	c	c	c	c	b	Yes	Yes	Yes	Yes	Yes	Yes
186	Gangapur	143974	Yes	a	c	a	c	Yes	a	Yes	Yes	Yes	Yes	Yes	Yes	Yes	Yes	Yes	a	Yes	Yes	No	No	No
187	Kadariya	143975	Yes	a	c	b	c	Yes	Yes	Yes	Yes	Yes	Yes	Yes	Yes	Yes	Yes	Yes	Yes	Yes	Yes	No	No	No
188	Sersa	143976	Yes	a	c	b	c	Yes	Yes	Yes	Yes	Yes	Yes	Yes	Yes	Yes	Yes	Yes	Yes	Yes	Yes	No	No	No
189	Utehibad Farosa	143977	Yes	a	c	b	c	Yes	Yes	Yes	Yes	Yes	Yes	Yes	Yes	Yes	Yes	Yes	a	Yes	Yes	No	No	No
190	Pure Achali	143978	a	Yes	c	c	c	c	Yes	Yes	a	c	c	c	c	c	c	c	Yes	c	Yes	No	No	No
191	Kairawa	143979	Yes	Yes	c	a	c	Yes	Yes	Yes	Yes	Yes	Yes	Yes	Yes	Yes	Yes	Yes	Yes	Yes	Yes	Yes	Yes	Yes
192	Mau	143980	Yes	Yes	Yes	Yes	Yes	Yes	Yes	Yes	Yes	Yes	Yes	c	c	c	c	Yes	Yes	Yes	Yes	Yes	Yes	Yes
193	Sikanderpur	143981	Yes	Yes	a	a	a	Yes	Yes	Yes	Yes	a	Yes	c	Yes	Yes	Yes	Yes	Yes	Yes	Yes	Yes	Yes	Yes
194	Mungtal	143982	Yes	Yes	Yes	Yes	Yes	Yes	Yes	Yes	Yes	a	Yes	Yes	Yes	Yes	Yes	Yes	Yes	Yes	Yes	Yes	Yes	Yes
195	Depar Mau	143983	Yes	Yes	b	Yes	b	b	Yes	Yes	Yes	b	c	c	Yes	Yes	Yes	Yes	Yes	Yes	Yes	Yes	Yes	Yes
196	Muraini	143984	Yes	Yes	b	Yes	b	b	Yes	Yes	Yes	c	c	b	b	b	Yes	Yes	Yes	Yes	Yes	Yes	Yes	Yes
197	Tajuddinpur	143985	Yes	Yes	Yes	a	Yes	Yes	Yes	Yes	Yes	Yes	c	c	c	c	c	c	Yes	Yes	Yes	No	No	No
198	Andupur	143986	Yes	Yes	Yes	a	Yes	Yes	Yes	Yes	Yes	Yes	c	c	c	c	Yes	Yes	Yes	c	Yes	Yes	No	No
199	Tisa Khanapur	143987	Yes	Yes	a	a	Yes	Yes	Yes	Yes	Yes	c	c	c	c	c	c	c	c	Yes	Yes	Yes	No	No
200	Domapur	143988	Yes	Yes	a	c	Yes	Yes	Yes	Yes	Yes	c	c	c	c	c	c	c	Yes	c	Yes	Yes	No	No
201	Chandapur	143989	Yes	Yes	b	Yes	Yes	b	Yes	Yes	Yes	Yes	Yes	Yes	Yes	Yes	Yes	Yes	Yes	Yes	Yes	Yes	No	No
202	Janai	143990	Yes	Yes	c	a	Yes	c	Yes	Yes	Yes	Yes	Yes	Yes	Yes	Yes	Yes	Yes	Yes	Yes	Yes	Yes	No	No
203	Dautra	143991	Yes	Yes	c	Yes	Yes	c	Yes	Yes	Yes	Yes	Yes	Yes	Yes	Yes	Yes	Yes	Yes	Yes	Yes	Yes	No	No
Block T O T A L :			67	52	7	13	23	42	71	73	68	34	28	23	17	28	33	48	61	55	74	65	49	47

Census of India 2011- Village Directory

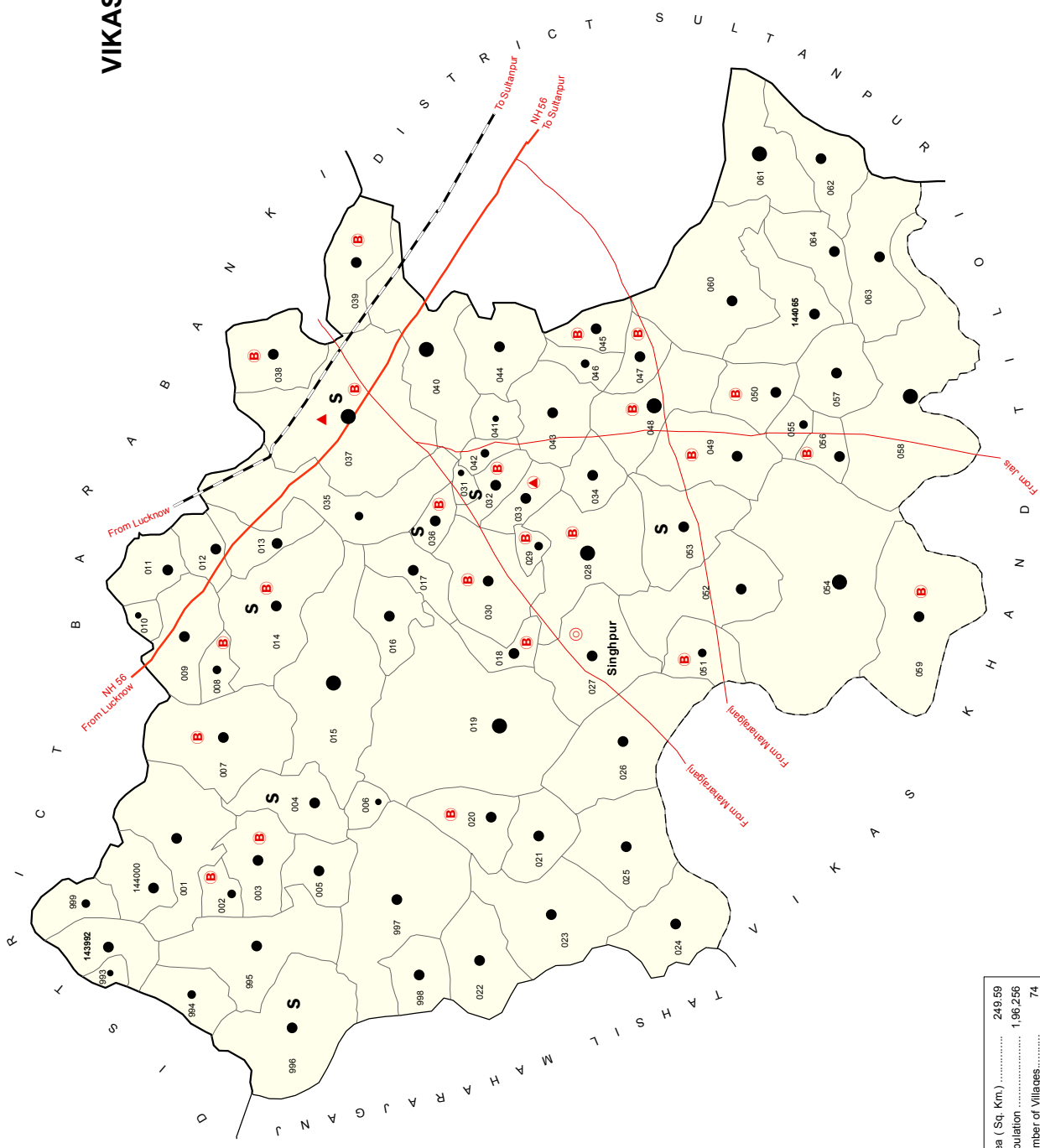
Amenities and Land use (As in 2009)

Name of District:-Rae Bareilly Location CodeNo:-158

Name of CD Block:Mahrajganj- Location CodeNo:-0304

Sr. No.	Name village	Location code no.	Land Use												Land Use					Name of three most important commodities manufactured				
			Nearest Town	Area under different types of land use (in hectares rounded up to one decimal place)										Area irrigated by source (in hectare).										
				Name	Distance range code i.e. a for < 5 Kms, b for 5-10 Kms and c for 10+ kms.	Forests	Area under Non-agricultural Uses	Barren and Un-cultivable land	Permanent Pastures and Other Grazing Lands	Land Under Miscellaneous Tree Crops etc.	Culturable Waste Land	Fallow lands other than current fallows	Current Fallows	Net Area Sown	Total Irrigated Land Area	Total Un-irrigated Land Area	Canals (C)	Wells/Tube-wells(W/TW)	Tanks/Lakes(T/L)	Water Falls(WF)	Others(O)	First	Second	Third
179	Jyona	143967 RAE BAFc			0	75	0	0	55.2	19.9	58.1	3.5	287.7	271.5	16.2	51.2	220.3	0	0	0				
180	Manjh Gaon	143968 RAE BAFc			0	0	62	11	8	27	25	36	188	105	83	105	0	0	0					
181	Hilha	143969 RAE BAFc			0	21	0	1	7	0	4	27	96	93	2	93	0	0	0					
182	Jamoliya	143970 RAE BAFc			0	21	0	1	3	16	28	7	81	79	1	76	3	0	0					
183	Bhaiyapur	143971 RAE BAFc			0	0	5	0	2	3	10	9	24	20	4	19	1	0	0					
184	Mohamdabad Kc	143972 RAE BAFc			0	74.9	11.9	15.7	53.8	15.2	26.4	29.7	399.3	347.8	51.5	333.6	14.2	0	0					
185	Bari Gohanna	143973 RAE BAFc			0	39.1	16.3	7.8	7.3	23.3	26.1	21.9	322.9	86.3	236.6	54.2	32.1	0	0					
186	Gangapur	143974 RAE BAFc			0	11	0	0	0	1	2	2	25.5	18.5	7	16	2.5	0	0					
187	Kadariya	143975 RAE BAFc			0	8	0	0	6	2	4	3	19	17	1.9	16	1	0	0					
188	Sersa	143976 RAE BAFc			0	17	0	5	2	4	3	7	58.4	57	1.4	49.4	8	0	0					
189	Utehibad Farosa	143977 RAE BAFc			0	2	0	0	1	0	0	2	12.5	12.5	0	12.5	0	0	0					
190	Pure Achali	143978 RAE BAFc			0	14	33	2	3	0	0	8	137	130	7	100	30	0	0					
191	Kairawa	143979 RAE BAFc			0	49	0	3	9	3	29	1	124.9	111	13.9	95	6	0	0			10		
192	Mau	143980 RAE BAFc			0	131.1	52.2	35.1	55.2	57.1	224	193.2	491.1	462	29.1	322	140.1	0	0					
193	Sikanderpur	143981 RAE BAFc			0	65.6	1.8	10.5	4.9	19.5	66.2	28.3	192.4	191.3	1.1	37.1	2.1	0	0			152.1		
194	Mungtal	143982 RAE BAFc			0	100	1.5	1.2	23.6	5.7	84	96.1	289.4	287.1	2.3	69.8	5.2	0	0			212.1		
195	Depar Mau	143983 RAE BAFc			0	19	4	2.2	1	9	17	14	62.1	57.1	5	32	25	0	0					
196	Muraini	143984 RAE BAFc			0	79.5	11.9	14.7	29.7	32.1	17.4	25.8	409.7	342.7	67	334.1	8.6	0	0					
197	Tajuddinpur	143985 RAE BAFc			0	19.1	1.9	2.9	3.2	8	3.6	8.5	85.2	80.9	4.3	80.9	0	0	0					
198	Andupur	143986 RAE BAFc			0	21.3	23.2	14	3.2	9	8.1	8.1	134.4	116.1	18	83	33	0	0					
199	Tisa Khanapur	143987 RAE BAFc			0	80.5	66.4	10.5	15	18.3	13.2	25.6	385.7	340.4	45.3	311.9	28.5	0	0					
200	Domapur	143988 RAE BAFc			0	45.9	12.4	10.9	22.4	20	6.4	15.7	234.3	211.6	22.6	183.4	28.2	0	0					
201	Chandapur	143989 RAE BAFc			0	82.1	0	5.7	42.2	16.6	28.2	3.2	170.3	159.8	10.4	58.8	101	0	0					
202	Janai	143990 RAE BAFc			40.4	109.4	0	29.8	33.2	46.6	156.7	45.1	523.3	520.4	4.2	210.2	310.2	0	0					
203	Dautra	143991 RAE BAFc			0	124.4	0	1	21.2	26.2	111.3	38.1	261.8	261.8	0	261.8	0	0	0					
Block T O T A L :					0	0	424.7	2833.5	852	415	770.1	1238	2188.5	1913.4	13087	11804	1281.1	7196	4045.8	89	0			

INDIA
UTTAR PRADESH
VIKAS KHAND SINGHPUR
(TAHSIL TILOI)
DISTRICT RAE BARELI



- S** HIGH SCHOOL/INTER COLLEGE
- B** BANK
- ▲** PRIMARY HEALTH CENTRE
- ▲** OTHER MEDICAL SERVICES

- BOUNDARY, DISTRICT
- " TAHSIL
- " VIKAS KHAND
- " VILLAGE WITH MDDS CODE. 143992
- HEADQUARTERS: VIKAS KHAND. ●
- POPULATION SIZE OF VILLAGES: BELOW 200 - 499, 500 - 999, 1000 - 4999, 5000 AND ABOVE
- NATIONAL HIGHWAY NH 56
- IMPORTANT METALLED ROADS
- RAILWAY LINE : BROAD GAUGE

Area (Sq. Km)	249.59
Population	1,96,256
Number of Villages	74

Alphabetical list of Villages (CD Block Wise)

Name of District: Rae Bareli

Name of CD BLOCK: Singhpur

Sr. No.	Name of village	2011 Census location code	2001 Census location code
1	Ahmadabad Pipari	144043	03693100
2	Ahorwa Bhwani	144018	03690600
3	Anguri	144011	03689900
4	Ashrafpur	144012	03690000
5	Azadpur	144040	03692800
6	Bahua	144061	03694900
7	Bhanipur	144016	03690400
8	Bhawanipur	144030	03691800
9	Bhikhipur	144050	03693800
10	Chilauli	144013	03690100
11	Chiluli	144059	03694700
12	Dandupur	144052	03694000
13	Dangi Barwaliya	144036	03692400
14	Dhirapur	144032	03692000
15	Dubeypur	144010	03689800
16	Fatepur	144048	03693600
17	Gadhi Mahabal	144017	03690500
18	Godhana	144051	03693900
19	Gopalpur	144031	03691900
20	Goyan	143998	03688600
21	Hasanpur	144056	03694400
22	Hathrohana	144000	03688800
23	Inhauna	144037	03692500
24	Jagatpur	144005	03689300
25	Jainagara	144034	03692200
26	Jaitpur	144003	03689100
27	Jehta Usarha	144020	03690800
28	Jijauli	144044	03693200
29	Jiyapur	144045	03693300
30	Jugrajpur	144053	03694100
31	Karan Gaon	144060	03694800
32	Khanapur Chapara	144063	03695100
33	Khara	144019	03690700
34	Kharagpur	144021	03690900
35	Kharawa	143992	03688000
36	Khekharuwa	144024	03691200
37	Konchi	144057	03694500
38	Kotwa	144014	03690200
39	Kukaha Rampur	143996	03688400

40	Kusumbhi	143994	03688200
41	Lauli	144001	03688900
42	Mahimanpur	144007	03689500
43	Mahiya Senduriya	143997	03688500
44	Mahmood Sarai	144041	03692900
45	Mattepur	144064	03695200
46	Mirzagarh	144062	03695000
47	Miyan Ganj	144042	03693000
48	Nagiya Mou	143999	03688700
49	Naukhera	144009	03689700
50	Otiya	144046	03693400
51	Panhauna	144028	03691600
52	Patti Bakshi	144029	03691700
53	Perara	144023	03691100
54	Perariya	144022	03691000
55	Phoola	144054	03694200
56	Raja Patti	144006	03689400
57	Rajapur	144049	03693700
58	Ramganj	144033	03692100
59	Rampur	144055	03694300
60	Rampur Panwara	144025	03691300
61	Rasta Mau	144058	03694600
62	Ratwaliya Manjhar	144026	03691400
63	Sadhiya	144039	03692700
64	Sakatpur	144002	03689000
65	Sarai Madho	144038	03692600
66	Saraiya Salarpur	144035	03692300
67	Satan Purwa	144015	03690300
68	Shekhan Gaon	144047	03693500
69	Sighhawapur	143993	03688100
70	Singhpur	144027	03691500
71	Sultanpur Bahengi	144008	03689600
72	Tedhai	144004	03689200
73	Tikari	143995	03688300
74	Usufnagar	144065	03695300

Census of India 2011- Village Directory

Amenities and Land use (As in 2009)

Name of District:-Rae Bareli Location CodeNo:-158

Name of CD Block: Singhpur - Location CodeNo:-0305

Sr.No.	Name village	Location code no.	Total area of the village (in hectares rounded up to one decimal place)	Total population (2011 census)	Number of households (2011 census)	Number of educational amenities available. (If not available within the village , the distance range code viz; a for < 5 Kms, b for 5-10 Kms and c for 10+ kms of nearest place where facility is available is given).														
						Pre-Primary school (PP)	Primary school (P)	Middle school (M)	Secondary School (S)	Senior Secondary school (SS)	Degree college of arts, science & commerce (ASC)	Engineering college(EC)	Medical college (MC)	Management institute (MI)	Polytechnic (PT)	Vocational training school /ITI	Non-formal training centre (NFTC)	Special school for disabled (SSD)	Others (specify)	
1	2	3	4	5	6	7	8	9	10	11	12	13	14	15	16	17	18	19	20	
204	Kharawa	143992	213.6	2590	470	b	b	b	b	b	b									
205	Sighhawapur	143993	25.4	298	54	b														
206	Kusumbhi	143994	171.4	961	209			a	a	a		c	c	c	c	c			c	
207	Tikari	143995	512.3	2282	431	1	1	a	a	a	c	c	c	c	c	c			c	
208	Kukaha Rampur	143996	576.8	3711	674	1	1	1	1	1	b	c	c	c	c	c			c	
209	Mahiya Senduriy	143997	753.5	4557	839	1	1	1	b	b	b					c			c	
210	Goyan	143998	160.5	1050	196	1	1	1												
211	Nagiya Mou	143999	146.2	805	147															
212	Hathrohana	144000	197.1	1612	298															
213	Lauli	144001	418.5	2864	543															
214	Sakatpur	144002	107.8	551	114	a		a	a	a	c	c	c	c	c	c			c	
215	Jaitpur	144003	248.4	2164	360						c	c	c	c	c	c			c	
216	Tedhai	144004	281	1967	323	1	1	1	1	1					c	c				
217	Jagatpur	144005	177.1	1582	308	a		a	a	a	c	c	c	c	c	c			c	
218	Raja Patti	144006	52.8	457	87	a		a	a	a					c	c				
219	Mahimanpur	144007	17	3059	601	1	1	1	b	b					b	c				
220	Sultanpur Bahen;	144008	47	550	100	a		a	a	c				b	c					
221	Naukhera	144009	283.8	1668	298	a		b	b						c	c				
222	Dubeypur	144010	39.2	399	83	a	a	a	b	b	c	c	c	c	c	c			b	
223	Anguri	144011	184.3	1373	262				b	b	c	c	c	c	c	c			a	
224	Ashrafpur	144012	126	1037	181	a		a	b	b	c	c	c	c	c	c			b	
225	Chilauli	144013	213.3	2616	432	1	1	1	a	a	b	c	c	c	c	c			c	
226	Kotwa	144014	570.3	4832	854	1	1	1	1	1	1									
227	Satan Purwa	144015	716.8	7719	1204															
228	Bhanipur	144016	228.1	1574	284			a												
229	Gadhi Mahabal	144017	127.5	1575	281	a	c													
230	Ahorwa Bhwani	144018	103.3	1477	278			a	a	b	b	c	c	c	c	c				
231	Khara	144019	1158.2	7320	1339															
232	Jehta Usarha	144020	276.3	2923	517	1	1	1	b	b	b	b	c	c	c	c			b	
233	Kharagpur	144021	217.7	1512	259	c		a	a	a	a	c	c	c	c	c			b	
234	Perariya	144022	300.4	1527	263															
235	Perara	144023	549	3651	645	a														
236	Khekharuwa	144024	350	2320	413	a			a	a				c	c			c		
237	Rampur Panwara	144025	387	2128	392			a		a					c	c			c	
238	Ratwaliya Manjh	144026	553.9	2289	423			a	a	a	a	c	c	c	c	c		a	b	
239	Singhpur	144027	611.6	2826	549				b	b	b	c	c	c	c	c				
240	Panhauna	144028	890.7	7075	1307	1	1	a	b	b	b	c	c	c	c	c			b	
241	Patti Bakshi	144029	36.8	522	98	a	a	a												
242	Bhawanipur	144030	78.6	1328	220										b	c				
243	Gopalpur	144031	39.7	469	90	1	1	1	1	1	1				c	c				
244	Dhirapur	144032	186.4	1256	200	c		c												
245	Ramganj	144033	155.4	1129	200	1	1	a												
246	Jainagara	144034	222	1850	338	a		a	a	a	b	c	c	c	c	c			c	
247	Saraiya Salarpur	144035	250.9	914	160	a	a	b	b	b	c	c	c	c	c	c		c		
248	Dangi Barwaliya	144036	92	1491	260	1	1	1	1	1	1	b			c	c				
249	Inhauna	144037	862	13049	2021	1	1	1	1	1	1	c			c	c				
250	Sarai Madho	144038	259	1212	219	a		a	a	a					b	c				
251	Sadhiya	144039	277	2230	416	a		a	a	a					b	c				
252	Azadpur	144040	565.2	6373	1068			a	a	b	c	c			c	c				
253	Mahmood Sarai	144041	31.6	248	44	a		a	a						b	c				
254	Miyan Ganj	144042	74.9	670	130	a	a	a	a					c		c				

Census of India 2011- Village Directory

Amenities and Land use (As in 2009)

Name of District:-Rae Bareli Location CodeNo:-158

Name of CD Block: Singhpur - Location CodeNo:-0305

Sr.No.	Name village	Location code no.	Number of Medical Amenities available. (If not available within the village , the distance range code viz; a for < 5 Kms, b for 5-10 Kms and c for 10+ kms of nearest place where facility is available is given).									Number of Non-Government Medical Amenities available.								
			Community health centre (CHC)	Primary health centre (PHC)	Primary health sub centre (PHS)	Maternity and child welfare centre (MCW)	T.B. clinic (TBC)	Hospital-allopathic (HA)	Hospital-alternative medicine (HO)	Dispensary (D)	Veterinary hospital (VH)	Mobile health clinic (MHC)	Family welfare centre (FWC)	Charitable non Govt. hospital/Nursing home.	Medical practitioner with MBBS Degree	Medical practitioner with other degree	Medical practitioner with no degree	Traditional practitioner and faith healer.	Medicine Shop	Others
1	2	3	21	22	23	24	25	26	27	28	29	30	31	32	33	34	35	36	37	38
204	Kharawa	143992	b	b	b		b	b	b	b	b	b	b	0	0	0	0	0	1	0
205	Sighhawapur	143993	b	b										0	0	0	0	0	1	0
206	Kusumbhi	143994	b	b	a	b	c	b	b		a		b	0	0	0	0	0	1	0
207	Tikari	143995	c	c	c	a	c	b	b	b	c		c	0	0	0	0	0	1	0
208	Kukaha Rampur	143996	a	b			c	a			b			0	0	0	0	0	1	0
209	Mahiya Senduriy	143997	b			b	c				b			0	0	0	0	0	1	0
210	Goyan	143998	b	b	b									0	0	0	0	0	1	0
211	Nagiya Mou	143999	b											0	0	0	0	0	1	0
212	Hathrohana	144000												0	0	0	0	0	1	0
213	Lauli	144001	b	b	b	b	b	b	b	b	b	b	b	0	0	0	0	0	1	0
214	Sakatpur	144002	b	b	b	a	c	b		b	b		b	0	0	0	0	0	1	0
215	Jaitpur	144003	b	b	b	a	c	b		b	b		b	0	0	0	0	0	1	0
216	Tedhai	144004	a	b	a	b	b			b	c	a	a	0	0	0	0	0	1	0
217	Jagatpur	144005	c	c	c	c	b	b	b	c		c		0	0	0	0	0	0	0
218	Raja Patti	144006	b	b	b	b	b		b		b		b	0	0	0	0	0	0	0
219	Mahimanpur	144007	b	b	b	b		c					c	0	0	0	1	0	0	0
220	Sultanpur Bahen	144008	b	b	b	c	c		c		b		c	0	0	0	1	0	0	0
221	Naukhera	144009	c	c	c	c		c	c		a		c	0	0	0	1	0	0	0
222	Dubeypur	144010	b	b	b	b				b	b		b	0	0	0	1	0	0	0
223	Anguri	144011	b	b	b	b	b	b	b	b	b	b	b	0	0	0	1	0	0	0
224	Ashrafpur	144012	b	b	b	b	b	b	b	b	b	b	b	0	0	0	1	0	0	0
225	Chilauli	144013		b	b	c	c	c	a	a		c	b	0	0	0	1	0	0	0
226	Kotwa	144014		b		b		b						0	0	0	1	0	0	0
227	Satan Purwa	144015												0	0	0	1	0	0	0
228	Bhanipur	144016		b										0	0	0	1	0	0	0
229	Gadhi Mahabal	144017	a	a							a			0	0	0	1	0	0	0
230	Ahorwa Bhwani	144018	a	a	a	a	a				a			0	0	0	1	0	0	0
231	Khara	144019												0	0	0	1	0	0	0
232	Jehta Usarha	144020	b				c				b			0	0	0	1	0	0	0
233	Kharagpur	144021	b	b	b		c	a	a	b	b	b	b	0	0	0	0	0	0	0
234	Perariya	144022	b											0	0	0	0	0	0	0
235	Perara	144023		b									b	0	0	0	0	0	0	1
236	Khekharuwa	144024	b											0	0	0	0	0	0	1
237	Rampur Panwara	144025												0	0	0	0	0	0	1
238	Ratwaliya Manjh	144026	a	a	a	a	c	c	a	a	a	c	a	0	0	0	0	0	0	1
239	Singhpur	144027												0	0	0	0	0	0	1
240	Panhauna	144028	a	a	a	a					a		a	0	0	0	0	0	0	1
241	Patti Bakshi	144029	b											0	0	0	0	0	0	1
242	Bhawanipur	144030	b	a							b			0	0	0	0	0	0	1
243	Gopalpur	144031	a	a										0	0	0	0	1	0	1
244	Dhirapur	144032	b											0	0	0	0	1	0	0
245	Ramganj	144033			1									0	0	0	0	1	0	0
246	Jainagara	144034	b	b	a	a					b		a	0	0	0	0	1	0	0
247	Saraiya Salarpur	144035	c	c	c	c	c	c	b	b	a	b	c	0	0	0	0	1	0	0
248	Dangi Barwaliya	144036												0	0	0	0	1	0	0
249	Inhauna	144037					1			1		1		0	0	0	0	1	0	0
250	Sarai Madho	144038	a	a	a	b	b	a	a		a		b	0	0	0	0	1	0	0
251	Sadhiya	144039	a	a	a	b	b	a	a		a		b	0	0	0	0	1	0	0
252	Azadpur	144040	a					a			a		a	0	0	0	0	1	0	0
253	Mahmood Sarai	144041		a							a		a	0	0	0	0	1	0	0
254	Miyan Ganj	144042	a	a	a									0	0	0	0	1	0	0

Census of India 2011- Village Directory

Amenities and Land use (As in 2009)

Name of District:-Rae Bareli Location CodeNo:-158

Name of CD Block: Singhpur - Location CodeNo:-0305

Sr.No.	Name village	Location code no.	Availability of drinking water - Yes / No									Availability of toilet & others Yes / No			
			Tap water (Treated/Untreated)	Well water (Covered / Uncovered well)	Hand Pump	Tube wells / Bore well	Spring	River / Canal	Tank / Pond / Lake	Others	Community toilet including bath.	Community toilet excluding bath.	Rural sanitary mart or sanitary hardware outlet available near the village.	Community bio- gas or recycle of waste for productive use.	
1	2	3	39	40	41	42	43	44	45	46	47	48	49	50	
204	Kharawa	143992	No	Yes	Yes	Yes	No	Yes	Yes	No	No	No	No	No	
205	Sighhawapur	143993	No	No	Yes	Yes	No	Yes	Yes	No	No	No	No	No	
206	Kusumbhi	143994	No	No	Yes	Yes	No	No	No	No	No	No	No	No	
207	Tikari	143995	No	No	Yes	Yes	No	Yes	Yes	No	No	No	No	No	
208	Kukaha Rampur	143996	Yes	No	Yes	No	No	No	No	No	No	No	No	No	
209	Mahiya Senduriy	143997	No	No	Yes	No	No	No	No	No	No	No	No	No	
210	Goyan	143998	No	No	Yes	No	No	No	No	No	No	No	No	No	
211	Nagiya Mou	143999	Yes	Yes	Yes	Yes	No	Yes	Yes	No	No	No	No	No	
212	Hathrohana	144000	No	No	Yes	Yes	No	Yes	Yes	No	No	No	Yes	No	
213	Lauli	144001	No	Yes	Yes	Yes	No	Yes	No	No	No	No	No	Yes	
214	Sakatpur	144002	No	No	Yes	Yes	No	No	No	No	No	No	No	No	
215	Jaitpur	144003	No	No	Yes	No	No	Yes	No	No	No	No	No	No	
216	Tedhai	144004	No	Yes	Yes	Yes	No	No	Yes	No	No	No	No	No	
217	Jagatpur	144005	No	No	No	No	No	No	No	No	No	No	No	No	
218	Raja Patti	144006	No	No	No	No	No	No	No	No	No	No	No	No	
219	Mahimanpur	144007	Yes	Yes	Yes	Yes	No	No	Yes	No	Yes	Yes	Yes	Yes	
220	Sultanpur Bahen	144008	No	Yes	Yes	Yes	No	No	No	No	No	No	No	No	
221	Naukhera	144009	Yes	No	Yes	Yes	No	Yes	No	No	No	No	No	No	
222	Dubeypur	144010	Yes	Yes	Yes	Yes	No	No	Yes	No	No	No	No	No	
223	Anguri	144011	No	No	Yes	Yes	No	No	Yes	No	No	No	No	No	
224	Ashrafpur	144012	No	Yes	Yes	Yes	No	Yes	Yes	No	No	No	No	No	
225	Chilauli	144013	No	No	Yes	No	No	No	No	No	No	No	No	No	
226	Kotwa	144014	No	No	Yes	Yes	No	Yes	No	No	No	No	No	No	
227	Satan Purwa	144015	Yes	No	Yes	Yes	No	No	No	No	No	No	No	No	
228	Bhanipur	144016	No	Yes	Yes	Yes	No	No	No	No	No	No	No	No	
229	Gadhi Mahabal	144017	No	No	Yes	Yes	No	Yes	No	No	No	No	No	Yes	
230	Ahorwa Bhwani	144018	No	No	Yes	Yes	No	No	No	No	No	No	Yes	No	
231	Khara	144019	No	No	Yes	No	No	No	No	No	No	No	No	No	
232	Jehta Usarha	144020	No	Yes	Yes	No	No	Yes	No	No	No	No	No	No	
233	Kharagpur	144021	No	No	Yes	Yes	No	No	Yes	No	No	No	No	No	
234	Perariya	144022	No	No	Yes	No	No	No	No	No	No	No	No	No	
235	Perara	144023	No	No	Yes	Yes	No	No	Yes	No	No	No	No	No	
236	Khekharuwa	144024	No	No	Yes	Yes	No	Yes	Yes	No	No	No	Yes	Yes	
237	Rampur Panwara	144025	No	No	Yes	Yes	No	Yes	Yes	No	No	No	No	No	
238	Ratwaliya Manjh	144026	No	No	Yes	Yes	No	No	No	No	No	No	No	No	
239	Singhpur	144027	No	No	Yes	Yes	No	No	Yes	No	No	No	No	Yes	
240	Panhauna	144028	No	No	Yes	Yes	No	No	Yes	No	No	No	No	No	
241	Patti Bakshi	144029	No	No	Yes	Yes	No	No	Yes	No	No	No	No	No	
242	Bhawanipur	144030	No	Yes	Yes	Yes	No	No	Yes	No	No	No	No	No	
243	Gopalpur	144031	No	No	Yes	Yes	No	No	Yes	No	No	No	No	No	
244	Dhirapur	144032	No	No	Yes	No	No	No	No	No	No	No	No	No	
245	Ramganj	144033	No	No	Yes	No	No	Yes	Yes	No	No	No	No	No	
246	Jainagara	144034	Yes	No	Yes	Yes	No	No	Yes	No	No	No	No	Yes	
247	Saraiya Salarpur	144035	No	No	Yes	Yes	No	No	Yes	No	No	No	No	No	
248	Dangi Barwaliya	144036	Yes	Yes	Yes	Yes	No	No	No	No	No	No	No	No	
249	Inhauna	144037	No	No	Yes	Yes	No	No	Yes	No	No	No	No	No	
250	Sarai Madho	144038	No	Yes	Yes	Yes	No	Yes	Yes	No	No	No	No	No	
251	Sadhiya	144039	No	Yes	Yes	Yes	No	Yes	Yes	No	No	No	No	No	
252	Azadpur	144040	No	No	Yes	Yes	No	Yes	Yes	No	No	No	No	No	
253	Mahmood Sarai	144041	Yes	Yes	Yes	Yes	No	No	No	No	No	No	Yes	No	
254	Miyan Ganj	144042	No	No	Yes	Yes	No	Yes	Yes	No	No	No	No	No	

Census of India 2011- Village Directory

Amenities and Land use (As in 2009)

Name of District:-Rae Bareilly Location CodeNo:-158

Name of CD Block: Singhpur - Location CodeNo:-0305

Sr.No.	Name village	Location code no.	Communication and transport facilities (If amenities available code -Yes is given except for Village Pin Code. If not available within the village, the distance range code viz; a for < 5 Kms, b for 5-10 Kms and c for 10+ kms of nearest place where facility is available is given).																
			Post office(PO)	Sub post office (SPO)	Post & Telegraph office (P&TO)	Village Pin Code	Telephones (Land lines)	Public call office (PCO)	Mobile phone coverage	Internet cafes/ Common service centre (CSC)	Private courier facility	Bus service (Public & Private)	Railway stations	Auto/Modified Autos	Taxis and Vans	Tractors	Cycle-pulled rickshaws(Manual & Machine driven)	Carts driven by animals	Sea /River ferry service
1	2	3	51	52	53	54	55	56	57	58	59	60	61	62	63	64	65	66	67
204	Kharawa	143992	b	b	b		Yes	Yes	Yes	Yes	Yes	Yes	Yes	Yes	Yes	Yes	Yes	Yes	Yes
205	Sighhawapur	143993	b																
206	Kusumbhi	143994		Yes	Yes	229802	Yes	Yes	Yes	Yes	Yes	Yes	b	Yes	Yes	Yes	Yes	Yes	Yes
207	Tikari	143995	c	a	c	229802	Yes	Yes	Yes	a	Yes	Yes	b	Yes	Yes	Yes	Yes	Yes	Yes
208	Kukaha Rampur	143996	b	Yes	Yes	229802	Yes	Yes	Yes	Yes	Yes	Yes	b	Yes	Yes	Yes	Yes	Yes	Yes
209	Mahiya Senduriy	143997	b	Yes	Yes	229802	Yes	Yes	Yes	Yes	c	Yes	c	Yes	Yes	Yes	Yes	Yes	Yes
210	Goyan	143998																	
211	Nagiya Mou	143999	b	b															
212	Hathrohana	144000	b	b	b														
213	Lauli	144001	b	Yes	b		b	b	b	b	b	b	b	b	b	Yes	Yes	Yes	b
214	Sakatpur	144002	b	a	b	229802	Yes	Yes	Yes	a	Yes	a	c	c	c	Yes	Yes	Yes	Yes
215	Jaitpur	144003	b	a		229802	Yes	Yes	Yes	Yes	Yes	a	c	b	a	Yes	Yes	Yes	Yes
216	Tedhai	144004	a	a	Yes		Yes	Yes	a	a	Yes	c	b	Yes	Yes	Yes	Yes	Yes	Yes
217	Jagatpur	144005	b	a	b	229802	Yes	Yes	Yes	a	Yes	a	c	c	c	Yes	Yes	Yes	Yes
218	Raja Patti	144006	a	a	a		a	a	Yes	c	c				Yes	Yes	Yes	Yes	Yes
219	Mahimanpur	144007		Yes	Yes		Yes	Yes	Yes	Yes	Yes	b	a	Yes	Yes	Yes	Yes	Yes	Yes
220	Sultanpur Bahen	144008	a	a	a		a		a	Yes	Yes	b	a	Yes	Yes	Yes	Yes	Yes	Yes
221	Naukhera	144009	a	a	a		Yes	Yes	Yes	Yes	Yes	b	a	Yes	Yes	Yes	Yes	Yes	Yes
222	Dubeypur	144010	a	a	a		a	a	a	a	a	a	a	a	Yes	Yes	Yes	Yes	a
223	Anguri	144011	a	a	b		b	b	b	b	b	b	b	b	a	a	a	a	Yes
224	Ashrafpur	144012	a	a	a		b	b	b	b	b	a	b	a	a	Yes	Yes	Yes	Yes
225	Chilauli	144013		a	Yes		Yes	a	Yes	Yes	c	Yes	a	a	Yes	Yes	Yes	Yes	Yes
226	Kotwa	144014	Yes	Yes	Yes		Yes	Yes	Yes	Yes	Yes	c	a	Yes	Yes	Yes	Yes	Yes	Yes
227	Satan Purwa	144015																	
228	Bhanipur	144016																	
229	Gadhi Mahabal	144017	a		Yes		Yes	Yes	Yes	Yes	Yes	Yes	b	Yes	Yes	Yes	Yes	Yes	Yes
230	Ahorwa Bhwani	144018		Yes	Yes		Yes	Yes	Yes	c	c	Yes	b	c	c	Yes	c	Yes	Yes
231	Khara	144019																	
232	Jehta Usarha	144020		Yes	Yes	229802	Yes	Yes	Yes	Yes	Yes	Yes	Yes	Yes	Yes	Yes	Yes	Yes	Yes
233	Kharagpur	144021	a	a	a		a	a	a	a	c	c	c	c	c	Yes	Yes	Yes	c
234	Perariya	144022	a																
235	Perara	144023		Yes	a														
236	Khekharuwa	144024	a	Yes	b		Yes	Yes	Yes	Yes	Yes	a	c	Yes	Yes	Yes	Yes	Yes	Yes
237	Rampur Panwara	144025	b	Yes	Yes		Yes	Yes	Yes	Yes	Yes	a	c	Yes	Yes	Yes	Yes	Yes	Yes
238	Ratwaliya Manjh	144026	a	a	a	229126	Yes	a	a	Yes	c	Yes	b	b	b	Yes	Yes		c
239	Singhpur	144027	a	Yes	a		Yes	Yes	Yes	b	b	Yes	b	c	c	c	c	c	Yes
240	Panhauna	144028		Yes	Yes		Yes	Yes	Yes	Yes	c	Yes	b	Yes	Yes	Yes	c	Yes	Yes
241	Patti Bakshi	144029	a	b	Yes		Yes	Yes	Yes	Yes	Yes	Yes	b	Yes	Yes	Yes	Yes	Yes	Yes
242	Bhawanipur	144030	b	a	Yes		Yes	Yes	Yes	Yes	Yes	Yes	b	Yes	Yes	Yes	Yes	Yes	Yes
243	Gopalpur	144031		Yes	Yes		Yes	Yes	Yes	Yes	Yes	Yes	a	Yes	Yes	Yes	Yes	Yes	Yes
244	Dhirapur	144032	b	Yes	Yes		Yes	Yes	Yes	Yes	Yes	Yes	b	Yes	Yes	Yes	Yes	Yes	Yes
245	Ramganj	144033		b			Yes	Yes	Yes	Yes	Yes	Yes	b	Yes	Yes	Yes	Yes	Yes	Yes
246	Jainagara	144034	c	Yes	Yes		Yes	a	Yes	a	b	a	b	b	b	Yes	b	Yes	Yes
247	Saraiya Salarpur	144035	b	b	b		b	b	b	b	b	b	b	b	b	Yes	Yes	Yes	Yes
248	Dangi Barwaliya	144036																	
249	Inhauna	144037																	
250	Sarai Madho	144038	a	a	a		Yes	a		a	Yes	a	a	Yes	Yes	Yes	Yes	Yes	Yes
251	Sadhiya	144039	a	a	a		Yes	Yes	Yes	a	Yes	a	a	Yes	Yes	Yes	Yes	Yes	Yes
252	Azadpur	144040	a	Yes	Yes		Yes	a	Yes	a		a	a	a	Yes	Yes	Yes	Yes	Yes
253	Mahmood Sarai	144041	a			229801	Yes	Yes	Yes	a	a	a	a	a	a	Yes	Yes	Yes	Yes
254	Miyan Ganj	144042	a	a	Yes		Yes	Yes	Yes	Yes	Yes	Yes	a	Yes	Yes	Yes	Yes	Yes	Yes

Census of India 2011- Village Directory

Amenities and Land use (As in 2009)

Name of District:-Rae Bareli Location CodeNo:-158

Name of CD Block: Singhpur - Location CodeNo:-0305

Sr.No.	Name village	Location code no.	Village connected to highways,village roads, banks & credit societies (If amenities available code -Yes is given, If not available within the village , the distance range code viz; a for < 5 Kms, b for 5-10 Kms and c for 10+ kms of nearest place where facility is available is given).											
			Connected to national highway(NH)	Connected to state highway(SH)	Connected to major district road (MDR)	Connected to others district road	Pucca roads	Kutcheha roads	Water bounded macadam(WBM) roads	Navigable waterway (river/canal)(NW)	Footpaths (FP)	Commercial & Co-operative Banks	ATM	Agricultural Credit Societies
1	2	3	68	69	70	71	72	73	74	75	76	77	78	79
204	Kharawa	143992	b	b	b	Yes	Yes	Yes	Yes	Yes	Yes	b	b	a
205	Sighhawapur	143993									Yes		b	
206	Kusumbhi	143994	Yes	Yes	Yes	Yes	Yes	Yes	Yes	Yes	Yes	b	b	a
207	Tikari	143995	b	Yes	Yes	Yes	Yes	Yes	Yes	Yes	Yes		b	a
208	Kukaha Rampur	143996	b	b	b	b	Yes	Yes	Yes	Yes	Yes	b	b	Yes
209	Mahiya Senduriy	143997	Yes	c	c	Yes	Yes	Yes	Yes	Yes	Yes	a		b
210	Goyan	143998									Yes			
211	Nagiya Mou	143999									Yes			
212	Hathrohana	144000									Yes	b	b	b
213	Lauli	144001	b	Yes	b	b	Yes	Yes	Yes	Yes	Yes	b		b
214	Sakatpur	144002	c	a	a	a	Yes	Yes	Yes	Yes	Yes	Yes	c	a
215	Jaitpur	144003	b	a	a	Yes	Yes	Yes	Yes	Yes	Yes	Yes	b	a
216	Tedhai	144004	b	Yes	Yes	Yes	Yes	Yes	Yes	Yes	Yes		c	Yes
217	Jagatpur	144005	c	a	a	a	Yes	Yes	Yes	Yes	Yes	b	c	a
218	Raja Patti	144006	b	Yes	b	b	Yes	Yes	Yes	Yes	Yes			Yes
219	Mahimanpur	144007	a	Yes	Yes	Yes	Yes	Yes	Yes	Yes	Yes	Yes	c	Yes
220	Sultanpur Bahen	144008	a	a	a	a	a	Yes	a	Yes	Yes	Yes	c	Yes
221	Naukhera	144009	Yes	Yes	Yes	Yes	Yes	Yes	Yes	Yes	Yes		c	Yes
222	Dubeypur	144010	a	a	a	a	Yes	Yes	Yes	Yes	Yes	b	b	b
223	Anguri	144011	a	a	a	a		Yes	Yes	Yes	Yes	b	b	b
224	Ashrafpur	144012		Yes	Yes	Yes	Yes	Yes	Yes	Yes	Yes	b	b	b
225	Chilauli	144013		Yes	Yes	Yes	Yes	Yes	Yes	c	Yes	a	c	a
226	Kotwa	144014	a	Yes	Yes	Yes	Yes	Yes	Yes	Yes	Yes	Yes		Yes
227	Satan Purwa	144015									Yes			
228	Bhanipur	144016									Yes	a	b	Yes
229	Gadhi Mahabal	144017	Yes	Yes	a	Yes	Yes	Yes	Yes	Yes	Yes	a	a	Yes
230	Ahorwa Bhwani	144018	Yes	Yes	Yes	Yes	Yes	Yes	Yes	Yes	Yes	Yes		Yes
231	Khara	144019									Yes			
232	Jehta Usarha	144020	c	b	b	b	Yes	Yes	Yes	Yes	Yes	Yes	Yes	Yes
233	Kharagpur	144021	c	Yes	b	b	Yes	Yes	Yes	c	Yes	b	c	b
234	Perariya	144022									Yes	a	a	
235	Perara	144023									Yes	a	c	Yes
236	Khekharuwa	144024	c		Yes	Yes	Yes	Yes	Yes	Yes	Yes	a	c	Yes
237	Rampur Panwara	144025	c	b	b	Yes	Yes	Yes	Yes	Yes	Yes	a	c	Yes
238	Ratwaliya Manjh	144026	b	Yes	b					c	Yes	a	c	a
239	Singhpur	144027	b	b	Yes	Yes	Yes	Yes	Yes	Yes	Yes	a	c	a
240	Panhauna	144028	b	Yes	Yes	Yes	Yes	Yes	Yes	Yes	Yes	Yes	c	Yes
241	Patti Bakshi	144029	b	Yes	a	Yes	Yes	Yes	Yes	Yes	Yes	Yes		Yes
242	Bhawanipur	144030		b	Yes	Yes	Yes	Yes	Yes	Yes	Yes	Yes	b	Yes
243	Gopalpur	144031		Yes	Yes	Yes	Yes	Yes	Yes	Yes	Yes	a	a	a
244	Dhirapur	144032	Yes	Yes	Yes	Yes	Yes	Yes	Yes	Yes	Yes	Yes	b	b
245	Ramganj	144033	b	Yes	a	Yes	Yes	Yes	Yes	Yes	Yes	b	Yes	Yes
246	Jainagara	144034	b	Yes	a	a	Yes	Yes	Yes	Yes	Yes	a	b	a
247	Saraiya Salarpur	144035	Yes	Yes	Yes	Yes	Yes	Yes	Yes	Yes	Yes	b	c	b
248	Dangi Barwaliya	144036									Yes	Yes	b	b
249	Inhauna	144037									Yes	Yes	Yes	Yes
250	Sarai Madho	144038	a	a	Yes	Yes	Yes	Yes	Yes	Yes	Yes	Yes		Yes
251	Sadhiya	144039	a	a	Yes	Yes	Yes	Yes	Yes	Yes	Yes	Yes		Yes
252	Azadpur	144040	Yes	Yes	Yes	Yes	Yes	Yes	Yes	Yes	Yes	a	a	a
253	Mahmood Sarai	144041	Yes	a	Yes	Yes	Yes	Yes	Yes	Yes	Yes	a	a	a
254	Miyan Ganj	144042	Yes	Yes	Yes	Yes	Yes	Yes	Yes	Yes	Yes	a	a	a

Census of India 2011- Village Directory

Amenities and Land use (As in 2009)

Name of District:-Rae Bareilly Location CodeNo:-158

Name of CD Block: Singhpur - Location CodeNo:-0305

Sr.No.	Name village	Location code no.	Availability of miscellaneous facilities (If amenities available code -Yes is given, If not available within the village , the distance range code viz; a for < 5 Kms, b for 5-10 Kms and c for 10+ kms of nearest place where facility is available is given).																	Availability of electricity (Yes/No)				
			Self-Help Group (SHG)	Public distribution system (PDS) shop	Mandis/ Regular market	Weekly Haat	Agricultural marketing society	Integrated Child Development Scheme (Nutritional Centres)	Anganwadi Centre (Nutritional Centres)	Others (Nutritional Centres)	ASHA (Accredited Social Health Activist)	Community centre with/without TV	Sports Field,	Sports Club / Recreation Centre	Cinema / Video Hall	Public Library	Public Reading Room	Newspaper Supply	Assembly Polling station	Birth & Death Registration Office	Power Supply for Domestic Use (ED)	Power Supply for Agricultural Use (EAG)	Power Supply for Commercial Use (EC)	Power Supply for All Uses (EA)
1	2	3	80	81	82	83	84	85	86	87	88	89	90	91	92	93	94	95	96	97	98	99	100	101
204	Kharawa	143992	Yes	Yes	Yes	Yes	Yes	Yes	Yes	Yes	Yes	Yes	Yes	Yes	Yes	Yes	Yes	Yes	Yes	Yes	Yes	Yes	Yes	Yes
205	Sighhawapur	143993	Yes	Yes	Yes	Yes	Yes	Yes	Yes	Yes	Yes	Yes	Yes	Yes	Yes	Yes	Yes	Yes	Yes	Yes	Yes	Yes	Yes	Yes
206	Kusumbhi	143994	Yes	Yes	b	a	b	Yes	Yes	Yes	Yes	Yes	Yes	Yes	Yes	Yes	Yes	Yes	Yes	Yes	Yes	Yes	Yes	Yes
207	Tikari	143995	Yes	Yes	b	b	b	Yes	Yes	Yes	Yes	Yes	Yes	Yes	Yes	Yes	Yes	Yes	Yes	c	Yes	No	No	No
208	Kukaha Rampur	143996	Yes	Yes	b	b	Yes	Yes	Yes	Yes	Yes	Yes	Yes	Yes	Yes	Yes	Yes	Yes	Yes	Yes	Yes	No	Yes	No
209	Mahiya Senduriy	143997	Yes	Yes	c	a	c	Yes	Yes	Yes	Yes	Yes	Yes	Yes	Yes	Yes	Yes	Yes	Yes	Yes	Yes	Yes	Yes	Yes
210	Goyan	143998	Yes	Yes	Yes	Yes	Yes	Yes	Yes	Yes	Yes	Yes	Yes	Yes	Yes	Yes	Yes	Yes	Yes	Yes	Yes	Yes	Yes	Yes
211	Nagiya Mou	143999	Yes	Yes	Yes	Yes	Yes	Yes	Yes	Yes	Yes	Yes	Yes	Yes	Yes	Yes	Yes	Yes	Yes	Yes	Yes	Yes	Yes	Yes
212	Hathrohana	144000	Yes	Yes	Yes	Yes	Yes	Yes	Yes	Yes	Yes	Yes	Yes	Yes	Yes	Yes	Yes	Yes	Yes	Yes	Yes	No	No	No
213	Lauli	144001	Yes	Yes	Yes	Yes	Yes	Yes	Yes	Yes	Yes	Yes	Yes	Yes	Yes	Yes	Yes	Yes	Yes	Yes	Yes	Yes	Yes	Yes
214	Sakatpur	144002	Yes	Yes	c	a	c	Yes	Yes	Yes	a	Yes	Yes	Yes	b	b	b	Yes	Yes	b	Yes	No	No	No
215	Jaitpur	144003	Yes	Yes	Yes	a	Yes	Yes	Yes	Yes	Yes	Yes	Yes	Yes	b	Yes	Yes	Yes	Yes	b	Yes	No	No	No
216	Tedhai	144004	Yes	Yes	Yes	Yes	b	Yes	Yes	Yes	Yes	Yes	Yes	Yes	Yes	Yes	Yes	Yes	Yes	b	Yes	No	No	No
217	Jagatpur	144005	Yes	Yes	c	b	c	Yes	Yes	Yes	Yes	Yes	Yes	Yes	c	Yes	Yes	Yes	Yes	b	Yes	No	No	No
218	Raja Patti	144006	Yes	a	Yes	Yes	Yes	Yes	Yes	Yes	Yes	Yes	Yes	Yes	Yes	Yes	Yes	Yes	Yes	b	Yes	No	No	No
219	Mahimanpur	144007	Yes	Yes	Yes	Yes	b	Yes	Yes	Yes	Yes	Yes	Yes	Yes	Yes	Yes	Yes	Yes	Yes	b	Yes	No	No	No
220	Sultanpur Bahen	144008	Yes	a	Yes	Yes	c	Yes	a	Yes	a	Yes	Yes	Yes	Yes	Yes	Yes	Yes	a	c	Yes	No	No	No
221	Naukhera	144009	Yes	Yes	Yes	Yes	c	Yes	Yes	Yes	Yes	Yes	Yes	Yes	Yes	Yes	Yes	Yes	Yes	c	Yes	No	No	No
222	Dubeypur	144010	Yes	a	b	a	a	a	a	Yes	a	c	c	c	c	c	a	Yes	b	Yes	Yes	Yes	Yes	Yes
223	Anguri	144011	b	Yes	b	b	b	a	Yes	Yes	Yes	c	Yes	b	b	b	b	Yes	Yes	b	Yes	Yes	Yes	Yes
224	Ashrafpur	144012	a	Yes	a	a	a	Yes	Yes	Yes	Yes	b	Yes	b	b	b	b	Yes	Yes	b	Yes	Yes	Yes	Yes
225	Chilauli	144013	Yes	Yes	a	a	a	a	Yes	Yes	Yes	c	Yes	c	c	c	c	Yes	Yes	b	Yes	Yes	Yes	Yes
226	Kotwa	144014	Yes	Yes	Yes	Yes	b	Yes	Yes	Yes	Yes	Yes	Yes	Yes	Yes	Yes	Yes	Yes	Yes	b	Yes	No	No	No
227	Satan Purwa	144015	Yes	Yes	Yes	Yes	Yes	Yes	Yes	Yes	Yes	Yes	Yes	Yes	Yes	Yes	Yes	Yes	Yes	Yes	No	No	No	No
228	Bhanipur	144016	Yes	a	b	a	Yes	a	Yes	Yes	Yes	Yes	Yes	Yes	Yes	Yes	Yes	Yes	Yes	Yes	Yes	Yes	Yes	Yes
229	Gadhi Mahabal	144017	a	Yes	Yes	Yes	Yes	a	Yes	Yes	Yes	a	Yes	Yes	Yes	Yes	Yes	Yes	Yes	Yes	Yes	Yes	Yes	Yes
230	Ahorwa Bhwani	144018	Yes	Yes	Yes	Yes	Yes	Yes	Yes	Yes	Yes	Yes	Yes	Yes	Yes	Yes	Yes	Yes	Yes	Yes	Yes	Yes	Yes	Yes
231	Khara	144019	Yes	Yes	Yes	Yes	Yes	Yes	Yes	Yes	Yes	Yes	Yes	Yes	Yes	Yes	Yes	Yes	Yes	Yes	No	No	No	No
232	Jehta Usarha	144020	Yes	Yes	c	Yes	c	Yes	Yes	Yes	Yes	Yes	Yes	Yes	Yes	Yes	Yes	Yes	Yes	Yes	Yes	Yes	Yes	Yes
233	Kharagpur	144021	Yes	Yes	c	a	b	b	Yes	Yes	Yes	b	Yes	c	c	c	a	Yes	b	Yes	Yes	Yes	Yes	Yes
234	Perariya	144022	Yes	Yes	Yes	Yes	Yes	Yes	Yes	Yes	Yes	Yes	Yes	Yes	Yes	Yes	Yes	Yes	Yes	Yes	Yes	No	No	No
235	Perara	144023	Yes	Yes	Yes	Yes	Yes	Yes	Yes	Yes	Yes	Yes	Yes	Yes	Yes	Yes	Yes	Yes	Yes	Yes	Yes	Yes	Yes	No
236	Khekharuwa	144024	Yes	Yes	Yes	Yes	Yes	Yes	Yes	Yes	Yes	Yes	Yes	Yes	Yes	Yes	Yes	Yes	Yes	Yes	Yes	Yes	Yes	Yes
237	Rampur Panwara	144025	Yes	Yes	Yes	Yes	Yes	Yes	Yes	Yes	Yes	Yes	Yes	Yes	Yes	Yes	Yes	Yes	Yes	Yes	Yes	Yes	Yes	Yes
238	Ratwaliya Manjh	144026	Yes	Yes	c	a	c	a	Yes	Yes	Yes	Yes	Yes	c	c	c	c	Yes	Yes	a	Yes	Yes	Yes	Yes
239	Singhpur	144027	Yes	Yes	a	a	a	Yes	Yes	Yes	Yes	Yes	Yes	Yes	Yes	Yes	Yes	Yes	Yes	Yes	Yes	Yes	Yes	Yes
240	Panhauna	144028	Yes	Yes	Yes	Yes	c	Yes	Yes	Yes	Yes	Yes	Yes	Yes	Yes	Yes	Yes	Yes	Yes	Yes	Yes	Yes	Yes	Yes
241	Patti Bakshi	144029	Yes	Yes	Yes	Yes	Yes	Yes	Yes	Yes	Yes	Yes	Yes	Yes	Yes	Yes	Yes	Yes	Yes	Yes	Yes	Yes	Yes	Yes
242	Bhawanipur	144030	Yes	a	Yes	Yes	Yes	Yes	Yes	Yes	Yes	Yes	Yes	Yes	Yes	Yes	Yes	Yes	Yes	Yes	Yes	Yes	Yes	Yes
243	Gopalpur	144031	Yes	a	Yes	Yes	c	Yes	Yes	Yes	Yes	Yes	Yes	Yes	Yes	Yes	Yes	a	Yes	Yes	Yes	Yes	Yes	Yes
244	Dhirapur	144032	Yes	Yes	Yes	Yes	Yes	Yes	Yes	Yes	Yes	Yes	Yes	Yes	Yes	Yes	Yes	Yes	Yes	Yes	Yes	Yes	Yes	Yes
245	Ramganj	144033	a	Yes	b	Yes	Yes	Yes	Yes	Yes	Yes	Yes	Yes	Yes	Yes	Yes	Yes	Yes	Yes	Yes	Yes	Yes	Yes	Yes
246	Jainagara	144034	Yes	Yes	a	a	b	Yes	Yes	Yes	Yes	Yes	Yes	Yes	Yes	Yes	Yes	Yes	Yes	Yes	Yes	Yes	Yes	Yes
247	Saraiya Salarpur	144035	a	Yes	b	b	b	Yes	Yes	Yes	Yes	c	Yes	c	c	c	c	Yes	Yes	c	Yes	Yes	Yes	Yes
248	Dangi Barwaliya	144036	Yes	Yes	Yes	Yes	Yes	Yes	Yes	Yes	Yes	Yes	Yes	Yes	Yes	Yes	Yes	Yes	Yes	Yes	Yes	Yes	Yes	Yes
249	Inhauna	144037	Yes	Yes	Yes	Yes	b	Yes	Yes	Yes	Yes	Yes	Yes	Yes	Yes	Yes	Yes	Yes	Yes	Yes	Yes	Yes	Yes	Yes
250	Sarai Madho	144038	Yes	Yes	Yes	Yes	Yes	Yes	Yes	Yes	Yes	Yes	Yes	Yes	Yes	Yes	Yes	Yes	Yes	b	Yes	No	No	No
251	Sadhiya	144039	Yes	Yes	a	a	b	Yes	Yes	Yes	Yes	Yes	Yes	Yes	Yes	Yes	Yes	Yes	Yes	b	Yes	No	No	No
252	Azadpur	144040	Yes	Yes	b	a	Yes	Yes	Yes	Yes	Yes	Yes	Yes	Yes	Yes	Yes	Yes	Yes	Yes	Yes	Yes	No	No	No
253	Mahmood Sarai	144041	Yes	a	Yes	a	b	Yes	a	Yes	a	Yes	Yes	Yes	Yes	Yes	Yes	Yes	Yes	Yes	Yes	Yes	Yes	Yes
254	Miyam Ganj	144042	Yes	Yes	Yes	Yes	Yes	Yes	Yes	Yes	Yes	Yes	Yes	Yes	Yes	Yes	Yes	Yes	Yes	Yes	Yes	Yes	Yes	Yes

Census of India 2011- Village Directory

Amenities and Land use (As in 2009)

Name of District:-Rae Bareli Location CodeNo:-158

Name of CD Block: Singhpur - Location CodeNo:-0305

Sr.No.	Name village	Location code no.	Total area of the village (in hectares rounded up to one decimal place)	Total population (2011 census)	Number of households (2011 census)	Number of educational amenities available. (If not available within the village , the distance range code viz; a for < 5 Kms, b for 5-10 Kms and c for 10+ kms of nearest place where facility is available is given).													
						Pre-Primary school (PP)	Primary school (P)	Middle school (M)	Secondary School (S)	Senior Secondary school (SS)	Degree college of arts, science & commerce (ASC)	Engineering college(EC)	Medical college (MC)	Management institute (MI)	Polytechnic (PT)	Vocational training school /ITI	Non-formal training centre (NFTC)	Special school for disabled (SSD)	Others (specify)
1	2	3	4	5	6	7	8	9	10	11	12	13	14	15	16	17	18	19	20
255	Ahmadabad Pipa	144043	307	2808	475	a		a			c				c	c			
256	Jijauli	144044	303.6	1664	324	1	1	1	b		c				c	c			
257	Jiyapur	144045	834.6	1434	221														
258	Otiya	144046	102.8	1857	295														
259	Shekhan Gaon	144047	1028	2615	427	c	c		b										
260	Fatepur	144048	368.8	5348	856														
261	Rajapur	144049	346	3954	659	1	1	1	a	a	c	c	c	c	c	b		b	
262	Bhikhipur	144050	246.1	2900	379	a	a												
263	Godhana	144051	195.4	993	182	a		a	a	a	c	c	c	c	c	c	a	a	
264	Dandupur	144052	473	2726	491				c	b		c	c	c	c	c			
265	Jugrajpur	144053	374	3896	705	1	1	1	1	b	b	c	c	c	c	b		a	
266	Phoola	144054	1359.7	7726	1383	1	1	1	b	b	b	c	c	c	c	b			
267	Rampur	144055	91.3	543	93	b	b	b	b	b	c	c	c	c	b	b	c	c	c
268	Hasanpur	144056	121.5	1162	203	1	1	b	b	b	c	c	c	c	c			a	
269	Konchi	144057	264.3	1914	318	c			c	c	c	c	c	c	c	c	c	c	c
270	Rasta Mau	144058	697.1	7859	1222				a	a									a
271	Chiluli	144059	529.3	3429	627	1	1	a	a	a						a			
272	Karan Gaon	144060	470.7	3500	601	b			b	b	c	c	c	c	c	c	b	c	c
273	Bahua	144061	433.3	5645	968	1	1	1	a	a	c				b	b		b	
274	Mirzagarh	144062	258.5	2596	454	1	1	1	a	a	c	c			c	c		c	
275	Khanapur Chapa	144063	491.3	4738	753	c	1	1	b	b	c	c	c	c	c	c	b	c	c
276	Mattepur	144064	244.9	2682	443	b				b	c	c	c	c	c	c	c	c	c
277	Usufnagar	144065	293	2625	421	b		b	b	b	c	c	c	c	c	c	b	c	c
Block T O T A L :			24959.5	196256	33982	22	23	18	7	6	0	0	0	0	0	0	0	0	0

Census of India 2011- Village Directory

Amenities and Land use (As in 2009)

Name of District:-Rae Bareli Location CodeNo:-158

Name of CD Block: Singhpur - Location CodeNo:-0305

Sr.No.	Name village	Location code no.	Number of Medical Amenities available. (If not available within the village , the distance range code viz; a for < 5 Kms, b for 5-10 Kms and c for 10+ kms of nearest place where facility is available is given).										Number of Non-Government Medical Amenities available.								
			Community health centre (CHC)	Primary health centre (PHC)	Primary health sub centre (PHS)	Maternity and child welfare centre (MCW)	T.B. clinic (TBC)	Hospital-allopathic (HA)	Hospital-alternative medicine (HO)	Dispensary (D)	Veterinary hospital (VH)	Mobile health clinic (MHC)	Family welfare centre (FWC)	Charitable non Govt. hospital/Nursing home.	Medical practitioner with MBBS Degree	Medical practitioner with other degree	Medical practitioner with no degree	Traditional practitioner and faith healer .	Medicine Shop	Others	
1	2	3	21	22	23	24	25	26	27	28	29	30	31	32	33	34	35	36	37	38	
255	Ahmadabad Pipa	144043	a	a										0	0	0	0	1	0	0	
256	Jijauli	144044		b		b					b		b	0	0	0	0	1	0	0	
257	Jiyapur	144045												0	0	0	0	1	0	0	
258	Otiya	144046												0	0	0	0	1	0	0	
259	Shekhan Gaon	144047												0	0	0	0	1	0	0	
260	Fatepur	144048												0	0	0	0	0	0	0	
261	Rajapur	144049	b	b	a	a					c			0	0	0	0	0	0	0	
262	Bhikhipur	144050												0	0	0	0	0	1	0	
263	Godhana	144051	a	a	a	a					a		a	0	0	0	0	0	1	0	
264	Dandupur	144052	a	a				a			a			0	0	0	0	0	1	0	
265	Jugrajpur	144053	b	b	b	b					b			0	0	0	0	0	1	0	
266	Phoola	144054		b	b	b	c	b		b	b	b	b	0	0	0	0	0	1	0	
267	Rampur	144055	c	c	c	c	c	c	c	c	c	c	c	0	0	0	0	0	1	0	
268	Hasanpur	144056		b	a	b	c	b	b		b	c	b	0	0	0	0	0	1	0	
269	Konchi	144057	c	c	c	c	c	c	c		c	c	c	0	0	0	0	0	1	0	
270	Rasta Mau	144058		a	a	a					a			0	0	0	0	0	1	0	
271	Chiluli	144059	a	a		a	a	a		a	a		a	0	0	0	1	0	1	0	
272	Karan Gaon	144060	c	c	c	c	c	c	c	c	c	c	c	0	0	0	1	0	0	0	
273	Bahua	144061	c	b		c					c		c	0	0	0	1	0	0	0	
274	Mirzagarh	144062	c	b		c			a		c		c	0	0	0	1	0	0	0	
275	Khanapur Chapa	144063	c	c	b	b	b	b	b		b	b	b	0	0	0	1	0	0	0	
276	Mattepur	144064	c	c	c	c	c	c	c	c	c	c	c	0	0	0	1	0	0	0	
277	Usufnagar	144065	c	c	c	c	c	c	c	c	c	c	c	0	0	0	1	0	0	0	
Block T O T A L :			0	1	0	1	0	0	1	0	1	0	0	0	0	0	0	21	17	23	9

Census of India 2011- Village Directory

Amenities and Land use (As in 2009)

Name of District:-Rae Bareli Location CodeNo:-158

Name of CD Block: Singhpur - Location CodeNo:-0305

Sr.No.	Name village	Location code no.	Availability of drinking water - Yes / No								Availability of toilet & others Yes / No			
			Tap water (Treated/Untreated)	Well water (Covered / Uncovered well)	Hand Pump	Tube wells / Bore well	Spring	River / Canal	Tank / Pond / Lake	Others	Community toilet including bath.	Community toilet excluding bath.	Rural sanitary mart or sanitary hardware outlet available near the village.	Community bio- gas or recycle of waste for productive use.
1	2	3	39	40	41	42	43	44	45	46	47	48	49	50
255	Ahmadabad Pipa	144043	No	No	Yes	Yes	No	No	Yes	No	No	No	No	No
256	Jijauli	144044	Yes	No	Yes	Yes	No	No	Yes	No	No	No	No	No
257	Jiyapur	144045	No	No	Yes	Yes	No	No	Yes	No	No	No	No	No
258	Otiya	144046	No	No	Yes	Yes	No	Yes	No	No	No	No	No	No
259	Shekhan Gaon	144047	No	No	No	No	No	No	No	No	No	No	No	No
260	Fatepur	144048	Yes	Yes	Yes	Yes	No	No	No	No	No	No	No	No
261	Rajapur	144049	No	Yes	Yes	No	No	No	No	No	No	No	No	No
262	Bhikhipur	144050	No	No	Yes	Yes	No	No	No	No	No	No	No	No
263	Godhana	144051	Yes	Yes	Yes	Yes	No	Yes	Yes	No	No	No	No	No
264	Dandupur	144052	Yes	No	Yes	Yes	No	No	Yes	No	No	No	No	No
265	Jugrajpur	144053	Yes	Yes	Yes	Yes	No	Yes	Yes	No	Yes	No	No	No
266	Phoola	144054	No	No	Yes	No	No	No	No	No	No	No	No	No
267	Rampur	144055	No	No	Yes	Yes	No	No	Yes	No	No	No	No	No
268	Hasanpur	144056	No	Yes	Yes	Yes	No	No	Yes	No	No	No	No	Yes
269	Konchi	144057	Yes	Yes	Yes	Yes	No	No	Yes	No	Yes	No	No	No
270	Rasta Mau	144058	Yes	No	No	No	No	Yes	Yes	No	No	No	No	No
271	Chiluli	144059	Yes	Yes	Yes	Yes	No	No	No	No	No	No	No	No
272	Karan Gaon	144060	Yes	Yes	Yes	No	No	No	Yes	No	No	No	No	No
273	Bahua	144061	Yes	No	Yes	No	No	No	No	No	No	No	No	No
274	Mirzagarh	144062	No	No	Yes	Yes	No	No	Yes	No	No	No	No	No
275	Khanapur Chapa	144063	No	No	Yes	No	No	No	No	No	No	No	No	No
276	Mattepur	144064	No	Yes	Yes	No	No	Yes	No	No	No	No	No	No
277	Usufnagar	144065	No	Yes	Yes	Yes	No	Yes	Yes	No	No	No	No	No
Block T O T A L :			19	25	70	54	0	25	40	0	3	1	5	7

Census of India 2011- Village Directory

Amenities and Land use (As in 2009)

Name of District:-Rae Bareli Location CodeNo:-158

Name of CD Block: Singhpur - Location CodeNo:-0305

Sr.No.	Name village	Location code no.	Communication and transport facilities (If amenities available code -Yes is given except for Village Pin Code. If not available within the village, the distance range code viz; a for < 5 Kms, b for 5-10 Kms and c for 10+ kms of nearest place where facility is available is given).																
			Post office(PO)	Sub post office (SPO)	Post & Telegraph office (P&TO)	Village Pin Code	Telephones (Land lines)	Public call office (PCO)	Mobile phone coverage	Internet cafes/ Common service centre (CSC)	Private courier facility	Bus service (Public & Private)	Railway stations	Auto/Modified Autos	Taxis and Vans	Tractors	Cycle-pulled rickshaws(Manual & Machine driven)	Carts driven by animals	Sea /River ferry service
1	2	3	51	52	53	54	55	56	57	58	59	60	61	62	63	64	65	66	67
255	Ahmadabad Pipa	144043																	
256	Jijauli	144044	b	Yes	Yes	229801		b	Yes	b		b	b	b	b	Yes	Yes	Yes	Yes
257	Jiyapur	144045	a	Yes	Yes		Yes	a	a	b	b	b	b			Yes	Yes	Yes	Yes
258	Otiya	144046	a	a	a		Yes	a	Yes	b	Yes	b	b	Yes	Yes	Yes	Yes	Yes	Yes
259	Shekhan Gaon	144047	a	Yes	Yes		Yes	a	Yes		Yes	Yes	b	Yes	Yes	Yes	Yes	Yes	Yes
260	Fatepur	144048		Yes	Yes		Yes	Yes	Yes	b	b	b	b	Yes	Yes	Yes	Yes	Yes	Yes
261	Rajapur	144049	c	a	c		Yes	Yes	Yes	Yes	Yes	Yes	b	Yes		Yes	Yes	Yes	Yes
262	Bhikhipur	144050	a	Yes	Yes		Yes	a	Yes	b	Yes	Yes	a	Yes	Yes	Yes	Yes	Yes	Yes
263	Godhana	144051	a	a	a		a	a	Yes	a		Yes	Yes	Yes	Yes	Yes	Yes	Yes	Yes
264	Dandupur	144052	a	Yes	Yes		Yes	Yes	Yes	b	Yes	b	b	c	c	Yes	Yes	Yes	Yes
265	Jugrajpur	144053	b		b		Yes	Yes	Yes	b	b		c	c	c	Yes	Yes	Yes	Yes
266	Phoola	144054	b	Yes	b	229309	Yes	b	Yes	b	c	b	b	c	b	b		b	c
267	Rampur	144055	c	c	c	229309	c	c	Yes	c	c	Yes	c	c	c	Yes	c	c	
268	Hasanpur	144056	a	a	a		Yes	Yes	Yes	Yes	Yes	Yes	c	Yes	Yes	Yes	Yes	Yes	Yes
269	Konchi	144057	c	c	c	229309	c	c	Yes	c	c	c	c	c	c		c	Yes	
270	Rasta Mau	144058		Yes	Yes		Yes	Yes	Yes	Yes	c	Yes	c	Yes	Yes	Yes	Yes	Yes	Yes
271	Chiluli	144059		Yes	Yes		Yes	a		a	a	a	c	Yes	Yes	Yes	Yes	Yes	Yes
272	Karan Gaon	144060	b	Yes	b	222903	b	b	Yes	b	b	b	c	c	c	Yes	c	Yes	Yes
273	Bahua	144061		Yes	Yes	229309	Yes	Yes	Yes	a	Yes	Yes	Yes	Yes	Yes	Yes	Yes	Yes	Yes
274	Mirzagarh	144062	a	a	Yes		Yes	Yes	Yes	a	Yes	b	c	Yes	Yes	Yes	Yes	Yes	Yes
275	Khanapur Chapa	144063	c	Yes	c	229309	Yes	Yes		c	c	c	c	c	c		c	Yes	
276	Mattepur	144064	b	Yes	c	229309	c	c		c	c	c	c	c	c	Yes	c	c	
277	Usufnagar	144065	b	b	b	222909	c	c		c	c	b	c	c	c	Yes	c	c	Yes
Block T O T A L :			1	30	29	19	47	36	47	25	32	26	4	34	36	57	50	55	53

Census of India 2011- Village Directory

Amenities and Land use (As in 2009)

Name of District:-Rae Bareli Location CodeNo:-158

Name of CD Block: Singhpur - Location CodeNo:-0305

Sr.No.	Name village	Location code no.	Village connected to highways,village roads, banks & credit societies (If amenities available code -Yes is given, If not available within the village , the distance range code viz; a for < 5 Kms, b for 5-10 Kms and c for 10+ kms of nearest place where facility is available is given).											
			Connected to national highway(NH)	Connected to state highway(SH)	Connected to major district road (MDR)	Connected to others district road	Pucca roads	Kutcheha roads	Water bounded macadam(WBM) roads	Navigable waterway (river/canal/NW)	Footpaths (FP)	Commercial & Co-operative Banks	ATM	Agricultural Credit Societies
1	2	3	68	69	70	71	72	73	74	75	76	77	78	79
255	Ahmadabad Pipa	144043									Yes	b	b	b
256	Jijauli	144044	a	Yes	Yes	Yes	Yes	Yes	Yes	Yes	Yes	b	b	b
257	Jiyapur	144045	b	b	Yes	Yes	Yes	b	Yes	Yes	Yes	Yes	b	Yes
258	Otiya	144046	Yes	Yes	Yes	Yes	Yes	Yes	Yes	Yes	Yes	Yes	b	Yes
259	Shekhan Gaon	144047	Yes	Yes	a	Yes	Yes	Yes	Yes	Yes	Yes	Yes	Yes	
260	Fatepur	144048	b	Yes	Yes	Yes	Yes	Yes	Yes	Yes	Yes	Yes		Yes
261	Rajapur	144049	b	Yes	Yes	Yes	Yes	Yes	Yes	Yes	Yes	Yes	b	Yes
262	Bhikhipur	144050	Yes	Yes	a	Yes	Yes	Yes	Yes	Yes	Yes	Yes		Yes
263	Godhana	144051	Yes	Yes	Yes	Yes	Yes	Yes	Yes	Yes	Yes	Yes	Yes	Yes
264	Dandupur	144052	b	b	a	Yes	Yes	Yes	Yes	Yes	Yes	a	c	a
265	Jugrajpur	144053	Yes	Yes	b	Yes	Yes	Yes	Yes	Yes	Yes	b	c	a
266	Phoola	144054	c	Yes	c	b	Yes	Yes	Yes	Yes	Yes	b	c	Yes
267	Rampur	144055	c	Yes	c	c			c	b	Yes	c	c	b
268	Hasanpur	144056	c	b	Yes	Yes	Yes	Yes	Yes	Yes	Yes	Yes	Yes	Yes
269	Konchi	144057	c	c	c	c	Yes	Yes	c	c	Yes	c	c	b
270	Rasta Mau	144058	c	b	Yes	Yes	Yes	Yes	Yes	Yes	Yes	b	c	a
271	Chiluli	144059	Yes			Yes	Yes	Yes	Yes	Yes	Yes	Yes	c	Yes
272	Karan Gaon	144060	c	Yes	c	c	Yes	Yes	c	c	Yes	b	c	b
273	Bahua	144061	c	Yes	Yes	Yes	Yes	Yes	Yes	Yes	Yes	b	c	a
274	Mirzagarh	144062	c	Yes	Yes	Yes	Yes	Yes	Yes	Yes	Yes	b	c	b
275	Khanapur Chapa	144063	c	c	c	c	Yes	Yes	c	c	Yes	c	c	b
276	Mattepur	144064	c	Yes	c	c	Yes	Yes	c	c	Yes	b	c	Yes
277	Usufnagar	144065	c	Yes	c	c	Yes	Yes	c	c	Yes	b	c	b
Block T O T A L :			16	38	31	43	58	59	54	53	74	24	6	31

Census of India 2011- Village Directory

Amenities and Land use (As in 2009)

Name of District:-Rae Bareli Location CodeNo:-158

Name of CD Block: Singhpur - Location CodeNo:-0305

Sr.No.	Name village	Location code no.	Availability of miscellaneous facilities (If amenities available code -Yes is given, If not available within the village , the distance range code viz; a for < 5 Kms, b for 5-10 Kms and c for 10+ kms of nearest place where facility is available is given).																	Availability of electricity (Yes/No)				
			Self-Help Group (SHG)	Public distribution system (PDS) shop	Mandis / Regular market	Weekly Haat	Agricultural marketing society	Integrated Child Development Scheme (Nutritional Centres)	Anganwadi Centre (Nutritional Centres)	Others (Nutritional Centres)	ASHA (Accredited Social Health Activist)	Community centre with/without TV	Sports Field,	Sports Club / Recreation Centre	Cinema / Video Hall	Public Library	Public Reading Room	Newspaper Supply	Assembly Polling station	Birth & Death Registration Office	Power Supply for Domestic Use (ED)	Power Supply for Agricultural Use (EAG)	Power Supply for Commercial Use (EC)	Power Supply for All Uses (EA)
1	2	3	80	81	82	83	84	85	86	87	88	89	90	91	92	93	94	95	96	97	98	99	100	101
255	Ahmadabad Pipa	144043	Yes	Yes	Yes	Yes	Yes	Yes	Yes	Yes	Yes	Yes	Yes	Yes	Yes	Yes	Yes	Yes	Yes	Yes	Yes	Yes	Yes	Yes
256	Jijauli	144044	Yes	Yes	Yes	b	Yes	Yes	Yes	Yes	Yes	Yes	Yes	Yes	Yes	Yes	Yes	Yes	Yes	Yes	Yes	Yes	Yes	Yes
257	Jiyapur	144045	Yes	Yes	Yes	Yes	Yes	Yes	Yes	Yes	Yes	Yes	Yes	Yes	Yes	Yes	Yes	Yes	Yes	Yes	No	No	No	No
258	Otiya	144046	Yes	Yes	Yes	Yes	Yes	Yes	Yes	Yes	Yes	Yes	Yes	Yes	Yes	Yes	Yes	Yes	Yes	Yes	No	No	No	No
259	Shekhan Gaon	144047	Yes	Yes	Yes	Yes	Yes	Yes	Yes	Yes	Yes	Yes	Yes	Yes	Yes	Yes	Yes	Yes	Yes	Yes	Yes	Yes	Yes	Yes
260	Fatepur	144048	Yes	Yes	Yes	Yes	Yes	Yes	Yes	Yes	Yes	Yes	Yes	Yes	Yes	Yes	Yes	Yes	Yes	Yes	No	No	No	No
261	Rajapur	144049	Yes	Yes	Yes	Yes	b	Yes	Yes	Yes	Yes	Yes	Yes	Yes	Yes	Yes	Yes	Yes	Yes	Yes	Yes	Yes	Yes	Yes
262	Bhikhipur	144050	Yes	Yes	Yes	Yes	Yes	Yes	Yes	Yes	Yes	Yes	Yes	Yes	Yes	Yes	Yes	Yes	Yes	Yes	Yes	Yes	Yes	Yes
263	Godhana	144051	Yes	Yes	Yes	Yes	Yes	Yes	Yes	Yes	Yes	Yes	Yes	Yes	Yes	Yes	Yes	Yes	Yes	Yes	Yes	Yes	Yes	Yes
264	Dandupur	144052	Yes	Yes	Yes	Yes	Yes	Yes	Yes	Yes	Yes	Yes	Yes	Yes	Yes	Yes	Yes	Yes	Yes	Yes	Yes	Yes	Yes	Yes
265	Jugrajpur	144053	Yes	Yes	b	b	c	Yes	Yes	Yes	Yes	Yes	Yes	Yes	Yes	Yes	Yes	Yes	Yes	Yes	Yes	Yes	Yes	Yes
266	Phoola	144054	Yes	Yes	b	Yes	b	b	Yes	Yes	Yes	Yes	c	c	c	c	Yes	Yes	b	Yes	Yes	Yes	Yes	Yes
267	Rampur	144055	c	a	c	c	c	c	Yes	c	Yes	c	c	c	c	c	Yes	Yes	c	Yes	Yes	Yes	Yes	Yes
268	Hasanpur	144056	Yes	Yes	Yes	Yes	Yes	Yes	Yes	Yes	Yes	Yes	Yes	Yes	Yes	Yes	Yes	Yes	Yes	Yes	Yes	Yes	Yes	Yes
269	Konchi	144057	c	Yes	c	c	c	c	Yes	c	Yes	c	c	c	c	c	Yes	Yes	c	Yes	Yes	Yes	Yes	Yes
270	Rasta Mau	144058	Yes	Yes	Yes	Yes	Yes	Yes	Yes	Yes	Yes	Yes	Yes	Yes	c	c	c	Yes	Yes	Yes	Yes	Yes	Yes	Yes
271	Chiluli	144059	Yes	Yes	Yes	Yes	Yes	Yes	Yes	Yes	Yes	Yes	Yes	Yes	Yes	Yes	Yes	Yes	Yes	Yes	Yes	Yes	No	No
272	Karan Gaon	144060	b	Yes	b	b	c	c	Yes	c	Yes	c	c	c	c	c	Yes	Yes	c	Yes	Yes	Yes	Yes	Yes
273	Bahua	144061	Yes	Yes	Yes	Yes	Yes	Yes	Yes	Yes	Yes	Yes	Yes	Yes	Yes	Yes	Yes	Yes	Yes	Yes	No	No	No	No
274	Mirzagarh	144062	Yes	Yes	b	b	Yes	Yes	Yes	Yes	Yes	Yes	Yes	Yes	Yes	Yes	Yes	Yes	Yes	Yes	Yes	No	No	No
275	Khanapur Chapa	144063	c	Yes	c	c	c	c	Yes	c	Yes	c	c	c	c	c	Yes	Yes	c	Yes	Yes	Yes	Yes	Yes
276	Mattepur	144064	b	Yes	b	b	c	c	Yes	c	c	c	c	c	c	c	Yes	Yes	c	Yes	Yes	Yes	Yes	Yes
277	Usufnagar	144065	b	Yes	c	b	c	c	Yes	c	Yes	c	c	c	c	c	Yes	Yes	c	Yes	Yes	Yes	Yes	Yes
Block T O T A L :			63	66	45	45	40	60	71	68	69	61	67	60	55	58	58	72	72	48	69	52	51	49

Census of India 2011- Village Directory

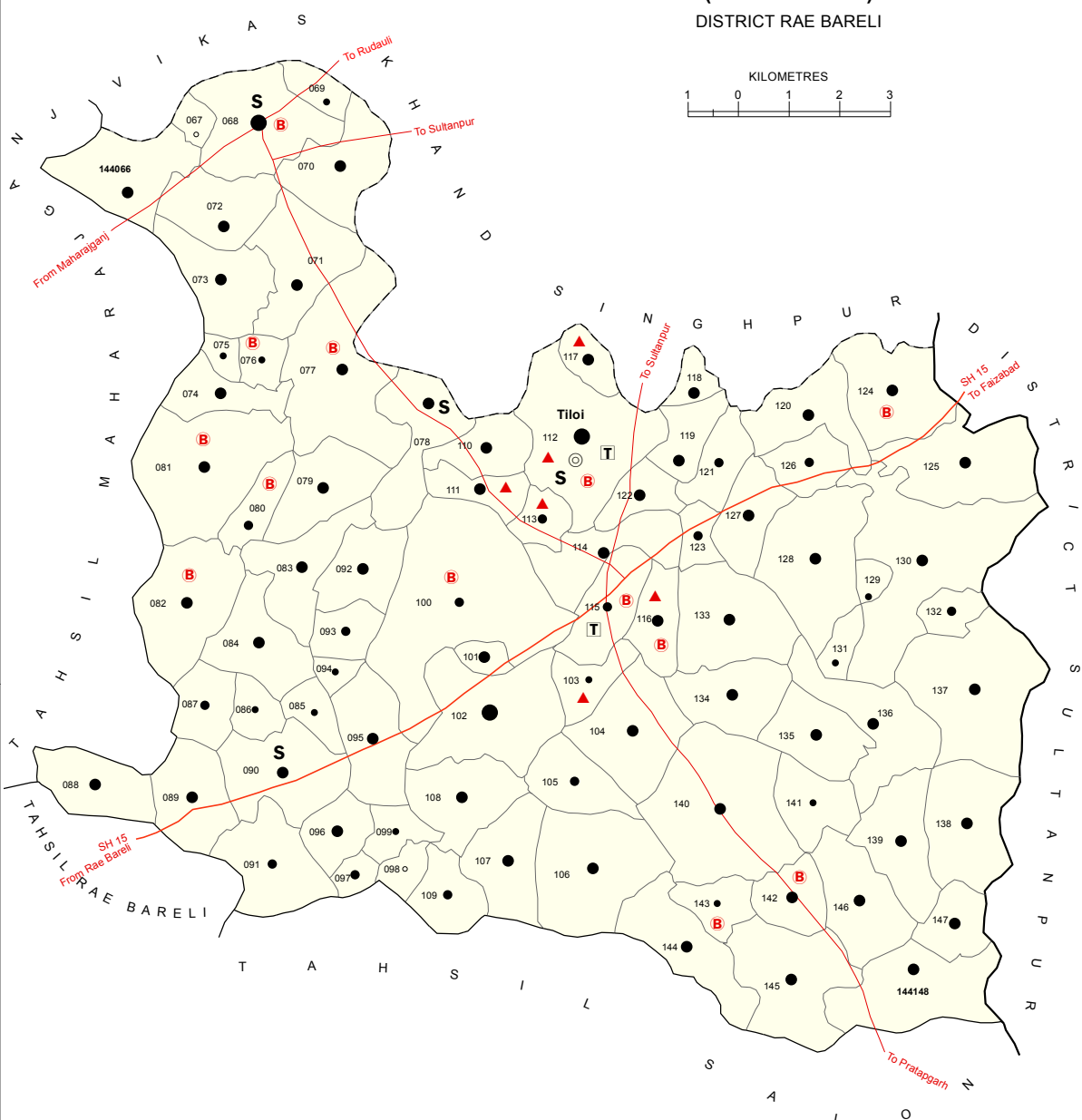
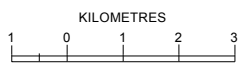
Amenities and Land use (As in 2009)

Name of District:-Rae Bareilly Location CodeNo:-158

Name of CD Block: Singhpur - Location CodeNo:-0305

Sr.No.	Name village	Location code no.	Land Use													Land Use			Name of three most important commodities manufactured					
			Nearest Town	Area under different types of land use (in hectares rounded up to one decimal place)										Area irrigated by source (in hectare).										
				Name	Distance range code T.e. a for < 5 Kms, b for 5-10 Kms and c for 10+ kms .	Forests	Area under Non-agricultural Uses	Barren and Un-cultivable land	Permanent Pastures and Other Grazing Lands	Land Under Miscellaneous Tree Crops etc.	Culturable Waste Land	Fallow lands other than current fallows	Current Fallows	Net Area Sown	Total Irrigated Land Area	Total Un-irrigated Land Area	Canals (C)	Wells/Tube-wells(W/TW)		Tanks/Lakes(T/L)	Water Falls(WF)	Others(O)	First	Second
102	103	104	105	106	107	108	109	110	111	112	113	114	115	116	117	118	119	120	121	122				
255	Ahmadabad Pipa	144043			0	0	0	0	137	0	0	0	170.2	125.5	44.7	0	0	0	0	126				
256	Jijauli	144044	RAE BAREIL c		0	36	3.4	3.3	16.4	21.5	4.5	14.7	203.8	141.2	62.5	59.1	82.1	0	0	0				
257	Jiyapur	144045			0	0	0.8	0.8	0	4.4	0.4	0.1	828	602.1	225.9	0	0	3.2	0	599				
258	Otiya	144046	RAE BAREIL b		2.1	15.1	0.9	0	0	2.3	0	0.8	81.7	81.7	0	1.8	20	0.5	0	59.4				
259	Shekhan Gaon	144047	RAE BAREIL c		0	0.7	0.9	0.2	0.9	0.4	3.9	0.2	1020.7	1020.7	0	2.9	0	3.8	0	1014				
260	Fatepur	144048	RAE BAREIL b		0	2.8	9.8	0	2.5	1.5	0	0.7	351.5	351.5	0	4	0	0	0	348				
261	Rajapur	144049	RAE BAREIL c		5	30	0	4	1	1	8	59	238	227	11	188	39	0	0	0	Rice			
262	Bhikhipur	144050	RAE BAREIL b		0	12.6	5.5	12.5	7.4	7.3	7.1	0	193.7	27.2	166.4	2.8	4	6	0	14.5				
263	Godhana	144051	RAE BAREIL c		6	24	11	20.1	5	6	30	9.1	84.1	81	3	72	9	0	0	0				
264	Dandupur	144052			69.4	54.9	86.5	4.6	0	8.7	0	11.3	237.6	230.3	7.3	180.2	50.1	0	0	0				
265	Jugrajpur	144053	RAE BAREIL c		3	48	0	4	5	5	8	82	219	210	9	190	20	0	0	0				
266	Phoola	144054	RAE BAREIL b		16.4	173	6.3	25.7	17	83.2	11.7	239	787.6	759	28	721	38	0	0	0				
267	Rampur	144055	RAE BAREIL c		3.4	10.6	0	2.4	0	2.4	3	1.1	68.4	40.2	28.2	10.1	30.1	0	0	0				
268	Hasanpur	144056	RAE BAREIL c		0	18.2	14.3	0	0	16.7	2	15.6	54.7	44.7	10	40.2	4.5	0	0	0				
269	Konchi	144057			2.3	23.4	3.8	1.2	0	69.2	2.3	41.6	120.6	100.4	20.2	80.3	20.1	0	0	0				
270	Rasta Mau	144058	RAE BAREIL c		0	49	32.5	6.7	0	29.5	15	89.3	475.1	443.6	31.5	0	200	0	0	244				
271	Chiluli	144059	RAE BAREIL c		46.2	41.1	17.2	12.4	8.5	26.5	18	68.2	291.2	291.2	0	85.8	187.2	18.3	0	0				
272	Karan Gaon	144060	RAE BAREIL c		0	50.6	10.2	0	70.3	2.8	56.7	1.1	279	200.9	78.1	50.1	0	0	0	151				
273	Bahua	144061	RAE BAREIL c		0	64.4	25.3	4.8	51.8	13.2	0	6.7	267.2	245.5	21.7	162.9	82.1	0	0	0				
274	Mirzagarh	144062	RAE BAREIL c		0	34.6	3.9	0.5	29.3	2.7	0	3.3	184.2	150.3	33.9	103.3	46.9	0	0	0				
275	Khanapur Chapa	144063	RAE BAREIL c		1.2	57.6	10.3	10.5	0	53.1	61.2	20.3	277.2	200.1	77.1	50	150	0	0	0				
276	Mattepur	144064			0	4.4	3.8	2.7	8.3	56.7	48.9	0	120.1	100.1	20	80	20	0	0	0				
277	Usufnagar	144065	RAE BAREIL c		0	20.3	18.2	0.9	2.3	2.7	45.3	50.8	151.6	140.6	11	100.4	40.2	0	0	0				
Block T O T A L :					0	0	770	2242	856	244	1578	860	1238.1	1637	15532.8	13522.1	2007.1	6828.9	2397.5	45.8	0			

INDIA
UTTAR PRADESH
VIKAS KHAND TILOI
(TAHSIL TILOI)
DISTRICT RAE BARELI



BOUNDARY, DISTRICT	—————
• TAHSIL	—————
• VIKAS KHAND	—————
• VILLAGE WITH MDDS CODE.....	144066
HEADQUARTERS: TAHSIL.....	⊙
POPULATION SIZE OF VILLAGES: BELOW 200	○
200 - 499 , 500 - 999 , 1000 - 4999 , 5000 AND ABOVE	● ● ● ● ●
STATE HIGHWAY	—SH 15—
IMPORTANT METALLED ROADS	—————

Note-Tahsil headquarters is also the Vikas Khand headquarters.

Area (Sq. Km.)	223.06
Population	1,54,083
Number of Villages.....	83

HIGH SCHOOL/INTER COLLEGE	S
TECHNICAL INSTITUTIONS	T
BANK	B
OTHER MEDICAL SERVICES	▲

Alphabetical list of Villages (CD Block Wise)

Name of District: Rae Bareli

Name of CD BLOCK: Tiloi

Sr. No.	Name of village	2011 Census location code	2001 Census location code
1	Agauna	144145	03703300
2	Ahuri	144137	03702500
3	Alaipur	144090	03697800
4	Ambarpur Farsi	144073	03696100
5	Ariyawan	144120	03700800
6	Ashapur Gari	144083	03697100
7	Ashapur Ruru	144114	03700200
8	Asni	144134	03702200
9	Baghauna	144095	03698300
10	Balapur	144143	03703100
11	Bardharme	144105	03699300
12	Barkot	144108	03699600
13	Basantpur	144070	03695800
14	Belwa Hasanpur	144148	03703600
15	Berara	144139	03702700
16	Besarwa	144092	03698000
17	Bhadmar	144079	03696700
18	Bhadsana	144082	03697000
19	Bhagirathpur	144146	03703400
20	Bhelai Kalan	144116	03700400
21	Bhelai Khurad	144115	03700300
22	Biraj	144081	03696900
23	Chathuwa	144124	03701200
24	Chaura	144097	03698500
25	Chetra Bujurg	144104	03699200
26	Chetra Khurd	144103	03699100
27	Chhichha	144091	03697900
28	Chingahi	144078	03696600
29	Devkali	144111	03699900
30	Dhanhuwa	144099	03698700
31	Dhorhanpur	144135	03702300
32	Garehari	144128	03701600
33	Hanswa	144133	03702100
34	Jagdeeshpur	144129	03701700
35	Jamurwa	144130	03701800
36	Janapur	144144	03703200
37	Kamae	144077	03696500
38	Kamapur	144123	03701100
39	Karaunka	144086	03697400

40	Khanapur Ban	144126	03701400
41	Kisunpur	144075	03696300
42	Koora	144140	03702800
43	Kotwa	144084	03697200
44	Kutmara	144117	03700500
45	Lih	144136	03702400
46	Lodhwariya	144119	03700700
47	Maheshpur	144067	03695500
48	Marhauna	144125	03701300
49	Meera Mau	144138	03702600
50	Murtajapur	144131	03701900
51	Narayanpur	144141	03702900
52	Nasaratpur	144122	03701000
53	Ondeeh	144089	03697700
54	Pakar Gaon	144102	03699000
55	Pashchim Tilo	144110	03699800
56	Pure Baheliya	144076	03696400
57	Pure Dwand	144087	03697500
58	Pure Laximan Dei	144069	03695700
59	Pure Manga	144094	03698200
60	Pure Manimanohar	144093	03698100
61	Raja Mau	144127	03701500
62	Rajanpur	144118	03700600
63	Rajapur Halim	144071	03695900
64	Rajwapur	144098	03698600
65	Ramae	144101	03698900
66	Ramnagar	144074	03696200
67	Revata Deeh	144080	03696800
68	Saidpur	144085	03697300
69	Saimbasi	144106	03699400
70	Sangipur	144113	03700100
71	Sangrampur	144107	03699500
72	Saraiya	144121	03700900
73	Satgawan	144072	03696000
74	Satwa	144100	03698800
75	Savitapur	144109	03699700
76	Semrauta	144068	03695600
77	Shah Mau	144142	03703000
78	Sijni	144088	03697600
79	Tama Mau	144147	03703500
80	Thokarpur	144066	03695400
81	Tilo	144112	03700000
82	Todarpur	144132	03702000
83	Uttarpara	144096	03698400

Census of India 2011- Village Directory

Amenities and Land use (As in 2009)

Name of District:-Rae Bareli Location CodeNo:-158

Name of CD Block:-Tiloi - Location CodeNo:-0306

Sr. No.	Name village	Location code no.	Total area of the village (in hectares rounded up to one decimal place)	Total population (2011 census)	Number of households (2011 census)	Number of educational amenities available. (If not available within the village , the distance range code viz; a for < 5 Kms, b for 5-10 Kms and c for 10+ kms of nearest place where facility is available is given).															
						Pre-Primary school (PP)	Primary school (P)	Middle school (M)	Secondary School (S)	Senior Secondary school (SS)	Degree college of arts, science & commerce (ASC)	Engineering college(EC)	Medical college (MC)	Management institute (MI)	Polytechnic (Pt)	Vocational training school /ITI	Non-formal training centre (NFTC)	Special school for disabled (SSD)	Others (specify)		
1	2	3	4	5	6	7	8	9	10	11	12	13	14	15	16	17	18	19	20		
278	Thokarpur	144066	303.5	2707	471		a	a	a	a	a	c	a	c	c						
279	Maheshpur	144067	43.1	99	18	a	a	a	a	a	c	a	c	c	c						
280	Semrauta	144068	617.2	6243	1031	1	1	1	1	1	1	c			c	c					
281	Pure Laximan D	144069	28.6	228	39	a		a	a	a	a	c	a	c	c	c					
282	Basantpur	144070	311.5	1990	390	a			a	a	a	c	a		c	c					
283	Rajapur Halim	144071	367	1469	248	1	a		a	a	a	c	a	c	c	c					
284	Satgawan	144072	292.6	2747	496	1	1	1	a	a	a	c	a	c	c	c					
285	Ambarpur Farsi	144073	289.2	2188	374	1	1	1	a	a	a	c	a		c	c					
286	Ramnagar	144074	166.9	1389	248	a															
287	Kisunpur	144075	63.6	374	60																
288	Pure Baheliya	144076	76.8	478	89																
289	Kamae	144077	630.5	3816	665																
290	Chingahi	144078	736.6	1768	303	1	1	1	1	1						b					
291	Bhadmar	144079	288.7	2038	349	a		a	b	b	b	c	c	c	c			b			
292	Revata Deeh	144080	90.3	671	126																
293	Biraj	144081	559.4	3716	669	a		a	a	a											
294	Bhadsana	144082	426.2	1862	343			a													
295	Ashapur Gari	144083	295.4	2026	375	a		a	b	b	b	c	c	c	c	c			b		
296	Kotwa	144084	225.6	1544	285			a	b	b		c	c	c	c	c			b		
297	Saidpur	144085	103.1	474	91	a		a	b	b		c	c	c	c	c		a			
298	Karaunka	144086	96.4	378	73	a	a	a	b	b	b	c	c	c	c	c	a		b		
299	Pure Dwandi	144087	203.8	518	100	a		a	b	b	b	c	c	c	c	c			b		
300	Sijni	144088	272	1210	203				b	b	c	c			c	c	c	c	c		
301	Ondeeh	144089	272	2115	371	1	1	a	a	b	c	c			c	c	c	c	c		
302	Alaipur	144090	393.9	1632	318	1	1	1	1	b	c	c			c	c	c		c		
303	Chhichha	144091	283.2	996	174	1	1	a	a	c	c	c			c	c	c				
304	Besarwa	144092	216.4	1484	241	a		1	a	b	b		b	c	c	c	c		1	b	
305	Pure Manimanoh	144093	133.5	959	186	a		1	a	b	b	b	c	c	c	c	c		1	b	
306	Pure Manga	144094	57.2	294	52	a	a		a	b	b	b	c	c	c	c	c	a		b	
307	Baghauna	144095	260.3	1291	237	a		1	a	b	b	b	c	c	c	c	c		1	b	
308	Uttarpara	144096	189.4	1263	257	1		1	a	a	a	c	c			c	b			c	
309	Chaura	144097	67.4	507	101	1		1	a	a	b					a	b			c	
310	Rajwapur	144098	86.6	191	34	a		1	a	a	c							b		c	
311	Dhanhuwa	144099	72.4	349	70			1	a	a	b	c	c			c	b			c	
312	Satwa	144100	93.6	743	147			1			b		1	c		c				b	
313	Ramae	144101	395.1	2529	460	1		1	1	b	b	c	c	c	c	c	b			c	
314	Pakar Gaon	144102	1054.5	6266	1156			2	1	a	a	c	c	c	c	c	a			c	
315	Chetra Khurd	144103	105.3	384	63	1		1	b	b	c	c				c	a			b	
316	Chetra Bujurg	144104	426.8	3836	618	1		1	1	b	b	c	c			c	a			b	
317	Bardharme	144105	195.3	960	173			1	a		c								1	c	
318	Saimbasi	144106	472.5	2420	470	1		1	1	b	b			b					1		
319	Sangrapur	144107	180.4	1053	180	a		a			c					c	c				
320	Barkot	144108	373.3	2428	447	1		1	1	a	b						b			c	
321	Savitapur	144109	158.8	849	175	b		1	1	b				b							
322	Pashchim Tiloi	144110	166.3	1042	198	1		1	a	a	a							a			
323	Devkali	144111	242.4	1127	227	1		1	a	a	a										
324	Tiloi	144112	535	6956	1257	2		3	2	2	2							1			
325	Sangipur	144113	98	742	121	1		1	1	a	a							a			
326	Ashapur Ruru	144114	132.8	3477	528			1	c												
327	Bhelai Khurad	144115	189.9	736	151	2		1				c	c		c	c		1	1	b	b
328	Bhelai Kalan	144116	220.4	3120	544	2		1													
329	Kutmara	144117	113.7	1026	175	1		1	a	a	a							a			
330	Rajanpur	144118	88.2	1052	197	1		1													
331	Lodhwariya	144119	181.2	2073	334	a		1	a	a	a	c	c	c	c	c	a			c	
332	Ariyawan	144120	177.9	2437	416			1	a												

Census of India 2011- Village Directory

Amenities and Land use (As in 2009)

Name of District:-Rae Bareli Location CodeNo:-158

Name of CD Block:-Tiloi - Location CodeNo:-0306

Sr. No.	Name village	Location code no.	Number of Medical Amenities available. (If not available within the village, the distance range code viz: a for < 5 Kms, b for 5-10 Kms and c for 10+ kms of nearest place where facility is available is given).										Number of Non-Government Medical Amenities available.								
			Community health centre (CHC)	Primary health centre (PHC)	Primary health sub centre (PHS)	Maternity and child welfare centre (MCW)	T.B. clinic (TBC)	Hospital-allopathic (HA)	Hospital-alternative medicine (HO)	Dispensary (D)	Veterinary hospital (VH)	Mobile health clinic (MHC)	Family welfare centre (FWC)	Charitable non Govt. hospital/Nursing home.	Medical practitioner with MBBS Degree	Medical practitioner with other degree	Medical practitioner with no degree	Traditional practitioner and faith healer .	Medicine Shop	Others	
1	2	3	21	22	23	24	25	26	27	28	29	30	31	32	33	34	35	36	37	38	
278	Thokarpur	144066	b	b	b	b	c	c	c	a	a	c	c	0	0	0	1	0	0	0	
279	Maheshpur	144067	b			c	c	a	c	a	c	c		0	0	0	1	0	0	0	
280	Semrauta	144068												0	0	0	1	0	0	0	
281	Pure Laximan Dk	144069												0	0	0	1	0	0	1	
282	Basantpur	144070	a	a						a	c			0	0	0	0	0	0	1	
283	Rajapur Halim	144071	a	a	a	a	a	a	a	a				0	0	0	0	0	0	1	
284	Satgawan	144072	b	b	b	b	c	c	c	a	a	c		0	0	0	0	0	0	1	
285	Ambarpur Farsi	144073	c	b		c	c	a	c	a	c	c		0	0	0	0	0	0	1	
286	Ramnagar	144074	b											0	0	0	0	0	0	1	
287	Kisunpur	144075	b											0	0	0	0	0	0	1	
288	Pure Baheliya	144076	b											0	0	0	0	0	0	1	
289	Kamae	144077	b											0	0	0	0	0	0	1	
290	Chingahi	144078	b		b	b				b	b			0	0	0	0	0	1	1	
291	Bhadmar	144079	a	b	b	b	c	c	c	c	b	c	c	0	0	0	0	0	1	0	
292	Revata Deeh	144080	b											0	0	0	0	0	1	0	
293	Biraj	144081	b											0	0	0	0	0	1	0	
294	Bhadsana	144082	b											0	0	0	0	0	1	0	
295	Ashapur Gari	144083	a	a	b	b	c	c	b	c	b	c	c	0	0	0	0	0	1	0	
296	Kotwa	144084	a	a	b	b	c	c	b	c	b	c	c	0	0	0	0	0	1	0	
297	Saidpur	144085	a	a	b	b	c	c	b	c	b	c	c	0	0	0	0	0	1	0	
298	Karaunka	144086	a	a	b	b	c	c	b	c	b	c	c	0	0	0	0	0	1	0	
299	Pure Dwandi	144087	a	a	b	b	c	c	b	c	b	c	c	0	0	0	0	0	1	0	
300	Sijni	144088	c	b	b	c	c	b		b	c	c		0	0	0	0	0	1	0	
301	Ondeeh	144089	c	a	a	c	c	a			c	c		0	0	0	0	0	1	0	
302	Alaipur	144090	b		b	b				b	c			0	0	0	0	0	1	0	
303	Chhichha	144091	c	a	a	c	c	a		a	c	c		0	0	0	0	0	1	1	
304	Besarwa	144092	a	b	b	b	c	c	c	c	b	c	c	0	0	0	0	0	0	1	
305	Pure Manimanol	144093	a	a	b	b	c	c	b	c	b	c	c	0	0	0	0	0	0	1	
306	Pure Manga	144094	a	a	b	b	c	c	b	c	b	c	c	0	0	0	0	0	0	0	
307	Baghauna	144095	a	a	b	b	c	c	b	c	b	c	c	0	0	0	0	0	0	0	
308	Uttarpara	144096	c	a	b	b	b	b	b	b	b			0	0	0	0	0	0	0	
309	Chaura	144097	b	b	b	b	b	b	b	b	b			0	0	0	0	0	0	1	
310	Rajwapur	144098	b	b	b	b	b	b	b	b	b			0	0	0	0	0	0	0	
311	Dhanhuwa	144099	b	b	b	b	b	b	b	b	b			0	0	0	1	0	0	0	
312	Satwa	144100	a	a	a		a			a				0	0	0	1	0	0	0	
313	Ramae	144101		a	a	a		a			a	a		0	0	0	1	0	0	0	
314	Pakar Gaon	144102	a	a	a	a	a	a		a		a		0	0	0	1	0	0	0	
315	Chetra Khurd	144103	b	b	b		l	b	b	a	b	b	c	0	0	0	1	0	0	0	
316	Chetra Bujurg	144104	b	b	b		b	b	b	a	b	b	c	0	0	0	1	0	0	0	
317	Bardharme	144105	b		b					b	b	b	b	0	0	0	1	0	0	0	
318	Saimbasi	144106	b		b					b	b	b	b	0	0	0	1	0	0	0	
319	Sangrapur	144107	b		b					b	b	b	b	0	0	0	1	0	0	0	
320	Barkot	144108												0	0	0	1	0	0	0	
321	Savitapur	144109	b							b				0	0	0	1	0	0	0	
322	Pashchim Tiloi	144110	a											0	0	0	1	0	1	0	
323	Devkali	144111						2						2	0	0	0	0	0	1	0
324	Tiloi	144112						1						2	0	0	0	0	0	1	0
325	Sangipur	144113						2						2	0	0	0	0	0	1	0
326	Ashapur Ruru	144114		a	a					a		a		0	0	0	0	0	1	0	
327	Bhelai Khurad	144115	c	a						a	a			0	0	0	0	0	1	0	
328	Bhelai Kalan	144116	a		l	a				a				0	0	0	0	0	1	0	
329	Kutmara	144117						2						2	0	0	0	0	0	1	0
330	Rajanpur	144118		a	a	a				a				0	0	0	0	0	1	0	
331	Lodhwariya	144119	a	a	a	a	a	a	a	a	a	a		0	0	0	0	0	1	0	
332	Ariyawan	144120	b	b						b		b		0	0	0	0	0	1	0	

Census of India 2011- Village Directory

Amenities and Land use (As in 2009)

Name of District:-Rae Bareli Location CodeNo:-158

Name of CD Block:-Tiloi - Location CodeNo:-0306

Sr. No.	Name village	Location code no.	Availability of drinking water - Yes / No								Availability of toilet & others Yes / No			
			Tap water (Treated/Untreated)	Well water (Covered / Uncovered well)	Hand Pump	Tube wells / Bore well	Spring	River / Canal	Tank / Pond / Lake	Others	Community toilet including bath.	Community toilet excluding bath.	Rural sanitary mart or sanitary hardware outlet available near the village.	Community bio- gas or recycle of waste for productive use.
1	2	3	39	40	41	42	43	44	45	46	47	48	49	50
278	Thokarpur	144066	No	No	Yes	Yes	No	Yes	No	No	No	No	No	No
279	Maheshpur	144067	Yes	No	Yes	Yes	No	No	No	No	No	No	No	No
280	Semrauta	144068	No	No	Yes	Yes	No	No	No	No	No	No	No	No
281	Pure Laximan D	144069	No	No	Yes	Yes	No	No	No	No	No	No	No	No
282	Basantpur	144070	No	No	Yes	Yes	No	No	No	No	No	No	No	No
283	Rajapur Halim	144071	No	Yes	Yes	Yes	No	No	Yes	No	No	No	No	No
284	Satgawan	144072	No	No	Yes	Yes	No	Yes	No	No	No	No	No	Yes
285	Ambarpur Farsi	144073	Yes	Yes	Yes	Yes	No	No	Yes	No	No	No	No	No
286	Ramnagar	144074	No	Yes	Yes	No	No	Yes	No	No	No	No	No	No
287	Kisunpur	144075	No	No	Yes	Yes	No	No	Yes	No	No	No	No	No
288	Pure Baheliya	144076	No	No	Yes	No	No	No	No	No	No	No	No	No
289	Kamae	144077	No	Yes	Yes	Yes	No	No	No	No	No	No	No	No
290	Chingahi	144078	No	Yes	Yes	Yes	No	No	No	No	No	No	No	No
291	Bhadmar	144079	Yes	No	Yes	No	No	No	No	No	No	No	No	No
292	Revata Deeh	144080	No	Yes	Yes	Yes	No	No	Yes	No	No	No	No	No
293	Biraj	144081	No	Yes	Yes	Yes	No	No	Yes	No	No	No	No	Yes
294	Bhadsana	144082	No	Yes	Yes	Yes	No	Yes	Yes	No	No	No	No	No
295	Ashapur Gari	144083	No	Yes	Yes	Yes	No	Yes	Yes	No	No	No	No	No
296	Kotwa	144084	No	Yes	Yes	Yes	No	No	No	No	No	No	No	No
297	Saidpur	144085	No	No	Yes	Yes	No	No	No	No	No	No	No	No
298	Karaunka	144086	No	No	Yes	No	No	No	No	No	No	No	No	No
299	Pure Dwandi	144087	No	No	Yes	Yes	No	Yes	Yes	No	No	No	Yes	Yes
300	Sijni	144088	Yes	No	Yes	No	No	No	No	No	No	No	No	No
301	Ondeeh	144089	Yes	No	Yes	Yes	No	Yes	Yes	No	No	No	No	No
302	Alaipur	144090	No	No	Yes	No	No	No	Yes	No	No	No	No	No
303	Chhichha	144091	No	No	Yes	Yes	No	No	Yes	No	No	No	No	No
304	Besarwa	144092	Yes	No	Yes	Yes	No	No	No	No	No	No	No	No
305	Pure Manimanoh	144093	Yes	No	Yes	No	No	No	No	No	No	No	Yes	No
306	Pure Manga	144094	Yes	No	Yes	Yes	No	No	Yes	No	No	No	No	No
307	Baghauna	144095	Yes	No	Yes	Yes	No	No	No	No	No	No	No	No
308	Uttarpara	144096	Yes	No	Yes	Yes	No	No	No	No	No	No	No	No
309	Chaura	144097	Yes	No	Yes	Yes	No	No	No	No	No	No	No	No
310	Rajwapur	144098	Yes	No	Yes	Yes	No	Yes	No	No	No	No	No	No
311	Dhanhuwa	144099	Yes	Yes	Yes	Yes	No	No	No	No	No	No	No	No
312	Satwa	144100	Yes	No	Yes	Yes	No	No	No	No	No	No	No	No
313	Ramae	144101	Yes	Yes	Yes	Yes	No	No	No	No	No	No	No	No
314	Pakar Gaon	144102	Yes	Yes	Yes	Yes	No	No	Yes	No	No	No	No	No
315	Chetra Khurd	144103	Yes	No	Yes	Yes	No	Yes	Yes	No	No	No	No	No
316	Chetra Bujurg	144104	Yes	No	Yes	Yes	No	No	No	No	No	No	No	No
317	Bardharme	144105	Yes	No	Yes	Yes	No	No	Yes	No	No	No	No	No
318	Saimbasi	144106	Yes	Yes	Yes	Yes	No	Yes	Yes	No	No	No	No	No
319	Sangrapur	144107	Yes	No	Yes	Yes	No	No	No	No	No	No	No	No
320	Barkot	144108	Yes	Yes	Yes	Yes	No	No	No	No	No	No	No	No
321	Savitapur	144109	Yes	Yes	Yes	Yes	No	Yes	No	No	No	No	No	No
322	Pashchim Tiloi	144110	Yes	No	Yes	No	No	No	No	No	No	No	No	No
323	Devkali	144111	Yes	No	Yes	Yes	No	No	No	No	No	No	No	No
324	Tiloi	144112	Yes	Yes	Yes	Yes	No	Yes	Yes	No	No	No	No	No
325	Sangipur	144113	Yes	No	Yes	Yes	No	No	No	No	No	No	No	No
326	Ashapur Ruru	144114	Yes	Yes	Yes	Yes	No	No	Yes	No	No	No	No	No
327	Bhelai Khurad	144115	Yes	No	Yes	Yes	No	No	No	No	No	No	No	No
328	Bhelai Kalan	144116	Yes	Yes	Yes	Yes	No	No	Yes	No	No	No	No	No
329	Kutmara	144117	Yes	Yes	Yes	Yes	No	No	No	No	No	No	No	No
330	Rajanpur	144118	Yes	No	Yes	Yes	No	No	No	No	No	No	No	No
331	Lodhwariya	144119	Yes	Yes	Yes	Yes	No	No	Yes	No	No	No	No	No
332	Ariyawan	144120	Yes	No	Yes	Yes	No	No	No	No	No	No	No	No

Census of India 2011- Village Directory

Amenities and Land use (As in 2009)

Name of District:-Rae Bareli Location CodeNo:-158

Name of CD Block:-Tiloi - Location CodeNo:-0306

Sr. No.	Name village	Location code no.	Communication and transport facilities (If amenities available code -Yes is given except for Village Pin Code ,If not available within the village , the distance range code viz; a for < 5 Kms, b for 5-10 Kms and c for 10+ kms of nearest place where facility is available is given).																
			Post office(PO)	Sub post office (SPO)	Post & Telegraph office (P&TO)	Village Pin Code	Telephones (Land lines)	Public call office (PCO)	Mobile phone coverage	Internet cafes/ Common service centre (CSC)	Private courier facility	Bus service (Public & Private)	Railway stations	Auto/Modified Autos	Taxis and Vans	Tractors	Cycle-pulled rickshaws(Manual & Machine driven)	Carts driven by animals	Sea /River ferry service
1	2	3	51	52	53	54	55	56	57	58	59	60	61	62	63	64	65	66	67
278	Thokarpur	144066	a	b	b	229126	Yes	Yes	b	c	Yes	c	b	b	Yes	Yes	Yes	Yes	Yes
279	Maheshpur	144067	a	a	a	229126	a	a	a	c	a	c	a				Yes	Yes	Yes
280	Semrauta	144068		Yes	Yes		Yes	Yes	Yes	Yes	Yes	a	Yes	Yes	Yes	Yes	Yes	Yes	Yes
281	Pure Laximan Dk	144069	a	a	a		a	a	a	c	a	c	Yes	Yes	Yes	Yes	Yes	Yes	Yes
282	Basantpur	144070	a	a	a		Yes	Yes	Yes		Yes	Yes	c	Yes	Yes	Yes	Yes	Yes	Yes
283	Rajapur Halim	144071	a	a	a		Yes	a	Yes	a	c	a	c	a	a	Yes	Yes	Yes	Yes
284	Satgawan	144072	a	a	a		Yes	Yes	Yes	a	c	Yes	c	a	a	Yes	Yes	Yes	Yes
285	Ambarpur Farsi	144073		a	a	229126	Yes	Yes	Yes	Yes	c	Yes	c	a	Yes	Yes	Yes	Yes	Yes
286	Ramnagar	144074	b	a	b	229126			a	b	Yes	a	c	Yes	Yes	Yes	Yes	Yes	Yes
287	Kisunpur	144075	a	a	b		Yes	Yes	a		Yes	a	Yes	Yes	Yes	Yes	Yes	Yes	Yes
288	Pure Baheliya	144076	a	a	b		Yes	Yes	a		Yes	Yes	Yes	Yes	Yes	Yes	Yes	Yes	Yes
289	Kamae	144077		Yes	Yes		Yes	Yes	Yes	Yes	Yes	Yes	Yes	Yes	Yes	Yes	Yes	Yes	Yes
290	Chingahi	144078	b	b	b		Yes	b	Yes	b	Yes	Yes	c	Yes	Yes	Yes	Yes	Yes	Yes
291	Bhadmar	144079	c	b	b		b	b	Yes	b	c	b	c	b	b	Yes	b	Yes	c
292	Revata Deeh	144080	b	a	b		Yes	Yes	a		a	c	Yes	Yes	Yes	Yes	Yes	Yes	Yes
293	Biraj	144081	a	a	b		Yes	Yes	Yes	Yes	Yes	Yes	Yes	Yes	Yes	Yes	Yes	Yes	Yes
294	Bhadsana	144082		Yes	Yes		Yes	Yes	a	b	Yes	Yes	Yes	Yes	Yes	Yes	Yes	Yes	Yes
295	Ashapur Gari	144083	c	b	b		b	b	Yes	b	a	b	c	b	b	Yes	b	Yes	c
296	Kotwa	144084	c	b	b		b	b	Yes	b	c	b	c	b	b	Yes	b	Yes	c
297	Saidpur	144085	c	b	b		b	b	Yes	b	c	b	c	b	b	Yes	b	Yes	c
298	Karaunka	144086	c	b	b		b	b	Yes	b	c	b	c	b	b	Yes	b	Yes	c
299	Pure Dwandi	144087	c	b	b		b	b	Yes	b	c	b	c	b	b	Yes	b	Yes	c
300	Sijni	144088	a		c		b	b	Yes	c	c	a	c	a	a	Yes	c	Yes	Yes
301	Ondeh	144089		Yes	c	229306	b	b	Yes	c	c	Yes	b	Yes	Yes	Yes	c	Yes	Yes
302	Alaipur	144090	a	Yes	b		b	b		b	c	Yes	c	Yes	Yes	Yes	c	Yes	Yes
303	Chhichha	144091	a	Yes	c		c	c	Yes	c	c	a	c	c	a	Yes	Yes	Yes	Yes
304	Besarwa	144092	c	b	b		b	b	Yes	b	c	b	c	b	b	Yes	b	Yes	c
305	Pure Manimanoh	144093	c	b	b		b	b	Yes	b	c	b	c	b	b	Yes	b	Yes	c
306	Pure Manga	144094	c	b	b		b	b	Yes	b	c	b	c	b	b	Yes	b	Yes	c
307	Baghauna	144095	c	b	b		b	b	Yes	b	c	b	c	b	b	Yes	b	Yes	c
308	Uttarpara	144096	a	a	c		a	a	Yes		a	Yes	Yes	c	a	Yes	Yes	Yes	Yes
309	Chaura	144097	b	b					Yes		Yes	b				Yes		Yes	
310	Rajwapur	144098	b	b					Yes		Yes	b				Yes		Yes	
311	Dhanhuwa	144099	b	b					Yes		Yes	b				Yes		Yes	
312	Satwa	144100	a	a	a		Yes	Yes		a	Yes	c			Yes			Yes	
313	Ramae	144101					Yes	Yes	Yes	Yes		b	c		Yes	Yes		Yes	
314	Pakar Gaon	144102	a	Yes	a		a	a	Yes	a	a	a	a	a	a	Yes		Yes	
315	Chetra Khurd	144103	b	Yes	c	229309	c	c	Yes	c	c	Yes	b	c	a	Yes	c	Yes	
316	Chetra Bujurg	144104	b	Yes	c		c	c	Yes	c	c	Yes	b	c	a	Yes	c	Yes	
317	Bardharme	144105	a		a	229093	b	b	b	b	b	b	c				Yes		
318	Saimbasi	144106				229093	Yes		Yes				Yes						
319	Sangrapur	144107	a	a	a	229093	b	b	Yes	b	b	b	c						
320	Barkot	144108	b	Yes	c	229309	Yes	b	Yes	c	c	Yes	c	b	Yes	Yes	c	Yes	
321	Savitapur	144109	a		a	229093									Yes	Yes			
322	Pashchim Tiloi	144110	a				Yes	Yes										Yes	
323	Devkali	144111	a		a				Yes				c					Yes	
324	Tiloi	144112	Yes	Yes	Yes		Yes	Yes	Yes	Yes	Yes	Yes	c					Yes	
325	Sangipur	144113	a				Yes		Yes	a			c					Yes	
326	Ashapur Ruru	144114	a	a	a														
327	Bhelai Khurad	144115			a		Yes	Yes	Yes	Yes		Yes				Yes	Yes	Yes	
328	Bhelai Kalan	144116	Yes	a			Yes	Yes	Yes	Yes	Yes	Yes			Yes	Yes	Yes		Yes
329	Kutmara	144117	a	a	a		Yes		Yes				c					Yes	
330	Rajanpur	144118	a	a					Yes	Yes							Yes		Yes
331	Lodhwariya	144119	a	a	a		a	a	Yes	a	a	a	c	a	a	a			
332	Ariyawan	144120	b	a	b														

Census of India 2011- Village Directory

Amenities and Land use (As in 2009)

Name of District:-Rae Bareli Location CodeNo:-158

Name of CD Block:-Tiloi - Location CodeNo:-0306

Sr. No.	Name village	Location code no.	Village connected to highways,village roads, banks & credit societies (If amenities available code -Yes is given, If not available within the village , the distance range code viz; a for < 5 Kms, b for 5-10 Kms and c for 10+ kms of nearest place where facility is available is given).											
			Connected to national highway(NH)	Connected to state highway(SH)	Connected to major district road (MDR)	Connected to others district road	Pucca roads	Kutcha roads	Water bounded macadam(WBM) roads	Navigable waterway (river/canal)(NW)	Footpaths (FP)	Commercial & Co-operative Banks	ATM	Agricultural Credit Societies
1	2	3	68	69	70	71	72	73	74	75	76	77	78	79
278	Thokarpur	144066	c	Yes	Yes	Yes	Yes	Yes	Yes	a	Yes	b	c	b
279	Maheshpur	144067	c	Yes	Yes	Yes	Yes	Yes	Yes	b	Yes	a	c	a
280	Semrauta	144068	c	Yes	Yes	Yes	Yes	Yes	Yes	b	Yes	Yes	c	Yes
281	Pure Laximan Dk	144069		Yes	Yes	Yes	Yes	Yes	Yes	Yes	Yes	a	c	a
282	Basantpur	144070	c	Yes	Yes	Yes	Yes	Yes	Yes	b	Yes	a	c	a
283	Rajapur Halim	144071	c	a		Yes	Yes	Yes	Yes	Yes	Yes	a	c	a
284	Satgawan	144072	c	a		Yes	Yes	Yes	Yes	b	Yes	a	c	a
285	Ambarpur Farsi	144073	c	a		Yes	Yes	Yes	Yes	b	Yes	a		
286	Ramnagar	144074		Yes	a	a	Yes	Yes	Yes	Yes	Yes		b	a
287	Kisunpur	144075	c	Yes	Yes	Yes	Yes	Yes	Yes	Yes	Yes		b	a
288	Pure Baheliya	144076	Yes	Yes	Yes	Yes	Yes	Yes	Yes	Yes	Yes	Yes	b	a
289	Kamae	144077	c		Yes	Yes	Yes	Yes	Yes	Yes	Yes	Yes	b	a
290	Chingahi	144078	c	Yes	Yes	Yes	Yes	Yes	Yes	Yes	Yes	b	c	Yes
291	Bhadmar	144079	c	a	a	a	a	Yes	Yes	c	Yes	b	b	c
292	Revata Deeh	144080	b	a	Yes	Yes	Yes	Yes	Yes	Yes	Yes	Yes	b	a
293	Biraj	144081	c	Yes	Yes	Yes	Yes			Yes	Yes	Yes	b	Yes
294	Bhadsana	144082	b	Yes	Yes	Yes	Yes	Yes	Yes	Yes	Yes	Yes	b	a
295	Ashapur Gari	144083	c	a	a	a	a	Yes	a	c	Yes	b	b	c
296	Kotwa	144084	c	a	a	Yes	Yes	Yes	Yes	c	Yes	b	b	c
297	Saidpur	144085	c	a	a	Yes	a		Yes	c	Yes	b	b	c
298	Karaunka	144086	c	a	a	a	a	Yes	a	c	Yes	b	b	c
299	Pure Dwandi	144087	c	a	a	a	a	Yes	a	c	Yes	b	b	c
300	Sijni	144088	c	a	Yes	Yes	Yes	Yes	Yes	Yes	Yes	c	c	b
301	Ondeh	144089	c	Yes	Yes	Yes	Yes	Yes	Yes	Yes	Yes	c	c	a
302	Alaipur	144090	c	Yes	Yes	Yes	Yes	Yes	Yes	Yes	c	b	c	Yes
303	Chhichha	144091	c	a	Yes	Yes	a	Yes	a	Yes	Yes	c	c	a
304	Besarwa	144092	c	a	a	a	a	Yes	Yes	c	Yes	b	b	c
305	Pure Manimanoh	144093	c	a	a	a	a	Yes	a	c	Yes	b	b	c
306	Pure Manga	144094	c	a	a	a	a	Yes	a	c	Yes	b	b	c
307	Baghauna	144095	c	Yes	Yes	Yes	Yes	Yes	Yes	c	Yes	b	b	c
308	Uttarpara	144096	c	a	a	Yes	Yes	Yes	a		Yes	c	c	a
309	Chaura	144097		a	a	Yes	Yes	Yes	a		Yes			a
310	Rajwapur	144098		a	a	Yes	Yes	Yes			Yes			a
311	Dhanhuwa	144099		a	a	Yes	Yes	Yes	Yes		Yes	b	Yes	a
312	Satwa	144100	c	Yes			Yes	Yes			Yes	Yes	c	Yes
313	Ramae	144101	c	Yes	Yes	Yes	Yes	Yes	Yes		Yes	b	c	Yes
314	Pakar Gaon	144102	a	a	a		Yes	Yes	Yes		Yes	a	a	a
315	Chetra Khurd	144103		a	Yes	Yes	Yes	Yes			Yes	a	c	b
316	Chetra Bujurg	144104		a	Yes	Yes	Yes	Yes	Yes	Yes	Yes	a	c	b
317	Bardharme	144105	c	c	c	b	Yes	Yes		Yes	Yes	b	c	c
318	Saimbasi	144106	c	c	c	b	Yes	Yes		a	Yes	b	c	c
319	Sangrampur	144107	c	c	Yes	Yes					Yes	b	c	c
320	Barkot	144108		a	a	Yes	Yes	Yes			Yes	b	c	a
321	Savitapur	144109	c	c	c	b	Yes	Yes		Yes	Yes	b	b	c
322	Pashchim Tiloi	144110	c	a	Yes	Yes	Yes	Yes			Yes		c	
323	Devkali	144111	c	a	Yes	Yes	Yes	Yes	Yes		Yes		c	
324	Tiloi	144112	c	Yes	Yes	Yes	Yes	Yes	Yes		Yes	Yes	c	Yes
325	Sangipur	144113	c	c	Yes	Yes	Yes	Yes	Yes	Yes	Yes		c	
326	Ashapur Ruru	144114	a	a	a		Yes	Yes			Yes		a	
327	Bhelai Khurad	144115		Yes		Yes	Yes	Yes	Yes	Yes	Yes	Yes		Yes
328	Bhelai Kalan	144116		Yes	Yes	Yes	Yes	Yes	Yes	Yes	Yes	Yes		
329	Kutmara	144117	c	a	Yes	Yes	Yes	Yes	Yes		Yes		c	
330	Rajanpur	144118				Yes	Yes	Yes	Yes		Yes			
331	Lodhwariya	144119	a	b	b	c	Yes	Yes	Yes		Yes	a	c	a
332	Ariyawan	144120	c	c			Yes				Yes		b	

Census of India 2011- Village Directory

Amenities and Land use (As in 2009)

Name of District:-Rae Bareilly Location CodeNo:-158

Name of CD Block:-Tiloi - Location CodeNo:-0306

Sr. No.	Name village	Location code no.	Availability of miscellaneous facilities (If amenities available code -Yes is given, If not available within the village, the distance range code viz; a for <5 Kms, b for 5-10 Kms and c for 10+ kms of nearest place where facility is available is given).																	Availability of electricity (Yes/No)				
			Self-Help Group (SHG)	Public distribution system (PDS) shop	Mandis / Regular market	Weekly Haat	Agricultural marketing society	Integrated Child Development Scheme (Nutritional Centres)	Anganwadi Centre (Nutritional Centres)	Others (Nutritional Centres)	ASHA (Accredited Social Health Activist)	Community centre with/without TV	Sports Field,	Sports Club / Recreation Centre	Cinema / Video Hall	Public Library	Public Reading Room	Newspaper Supply	Assembly Polling station	Birth & Death Registration Office	Power Supply for Domestic Use (ED)	Power Supply for Agricultural Use (EAG)	Power Supply for Commercial Use (EC)	Power Supply for All Uses (EA)
1	2	3	80	81	82	83	84	85	86	87	88	89	90	91	92	93	94	95	96	97	98	99	100	101
278	Thokarpur	144066	Yes	Yes	b	a	c	Yes	Yes	Yes	Yes	Yes	Yes	Yes	c	c	Yes	Yes	Yes	Yes	Yes	Yes	Yes	Yes
279	Maheshpur	144067	a	a	a	a	a	a	Yes	a	Yes	a	Yes	Yes	Yes	Yes	Yes	a	a	a	Yes	No	No	No
280	Semrauta	144068	Yes	Yes	Yes	Yes	c	Yes	Yes	Yes	Yes	Yes	Yes	Yes	Yes	Yes	Yes	Yes	Yes	Yes	Yes	Yes	Yes	Yes
281	Pure Laximan D	144069	Yes	a	a	a	c	a	Yes	Yes	Yes	Yes	Yes	Yes	Yes	Yes	Yes	a	a	Yes	No	No	No	
282	Basantpur	144070	Yes	Yes	a	a	c	Yes	Yes	Yes	Yes	Yes	Yes	Yes	Yes	Yes	Yes	Yes	Yes	Yes	Yes	Yes	Yes	Yes
283	Rajapur Halim	144071	Yes	Yes	a	a	c	Yes	Yes	Yes	Yes	c	Yes	Yes	Yes	Yes	Yes	Yes	Yes	Yes	Yes	Yes	Yes	Yes
284	Satgawan	144072	Yes	Yes	a	a	c	Yes	Yes	Yes	Yes	Yes	Yes	Yes	Yes	Yes	Yes	Yes	Yes	Yes	Yes	Yes	Yes	Yes
285	Ambarpur Farsi	144073	Yes	Yes	a	Yes	c	Yes	Yes	Yes	Yes	Yes	Yes	Yes	Yes	Yes	Yes	Yes	Yes	Yes	Yes	Yes	Yes	Yes
286	Ramnagar	144074	Yes	a	Yes	a	Yes	Yes	Yes	Yes	Yes	Yes	Yes	Yes	Yes	Yes	Yes	a	Yes	Yes	No	No	No	No
287	Kisunpur	144075	Yes	a	Yes	a	Yes	Yes	Yes	Yes	Yes	Yes	Yes	Yes	Yes	Yes	Yes	Yes	Yes	Yes	No	No	No	No
288	Pure Baheliya	144076	Yes	a	Yes	a	Yes	Yes	a	Yes	Yes	Yes	Yes	Yes	Yes	Yes	Yes	a	Yes	No	No	No	No	No
289	Kamae	144077	Yes	a	Yes	a	Yes	Yes	Yes	Yes	Yes	Yes	Yes	Yes	Yes	Yes	Yes	Yes	Yes	Yes	No	No	No	No
290	Chingahi	144078	Yes	b	b	Yes	Yes	Yes	Yes	Yes	Yes	Yes	Yes	Yes	Yes	Yes	Yes	Yes	Yes	Yes	Yes	Yes	Yes	Yes
291	Bhadmar	144079	b	Yes	c	b	c	b	Yes	Yes	Yes	b	Yes	c	c	c	c	Yes	Yes	b	Yes	Yes	No	No
292	Revata Deeh	144080	Yes	Yes	Yes	a	Yes	Yes	Yes	Yes	Yes	Yes	Yes	Yes	Yes	Yes	Yes	Yes	Yes	Yes	No	No	No	No
293	Biraj	144081	Yes	Yes	Yes	Yes	Yes	Yes	Yes	Yes	Yes	Yes	Yes	Yes	Yes	Yes	Yes	Yes	Yes	Yes	No	No	No	No
294	Bhadsana	144082	Yes	Yes	a	a	Yes	Yes	Yes	Yes	Yes	Yes	Yes	Yes	Yes	Yes	Yes	Yes	Yes	Yes	No	No	No	No
295	Ashapur Gari	144083	b	Yes	c	b	b	b	Yes	Yes	Yes	b	Yes	c	c	c	c	a	Yes	b	Yes	No	No	No
296	Kotwa	144084	b	Yes	c	Yes	b	b	Yes	Yes	Yes	b	Yes	c	c	c	c	Yes	Yes	b	Yes	No	No	No
297	Saidpur	144085	b	a	c	b	b	b	a	Yes	a	b	b	c	c	c	c	a	a	b	Yes	No	No	No
298	Karaunka	144086	b	a	c	b	b	b	a	Yes	a	b	a	c	c	c	c	a	a	b	Yes	No	No	No
299	Pure Dwandi	144087	b	a	c	b	b	b	Yes	Yes	Yes	b	Yes	c	c	c	c	a	Yes	b	Yes	No	No	No
300	Sijni	144088	Yes	a	c	a	c	a	Yes	Yes	Yes	Yes	c	c	c	c	c	Yes	Yes	a	Yes	Yes	Yes	Yes
301	Ondeh	144089	Yes	Yes	c	Yes	c	Yes	Yes	Yes	Yes	Yes	c	c	c	c	c	Yes	Yes	Yes	Yes	Yes	Yes	Yes
302	Alaipur	144090	Yes	Yes	Yes	Yes	Yes	Yes	Yes	Yes	Yes	Yes	c	c	c	c	c	Yes	Yes	Yes	Yes	Yes	Yes	Yes
303	Chhichha	144091	a	a	c	a	a	Yes	Yes	Yes	Yes	c	c	c	c	c	c	Yes	Yes	Yes	Yes	Yes	Yes	Yes
304	Besarwa	144092	b	Yes	c	b	c	b	Yes	Yes	Yes	b	Yes	c	c	c	c	a	Yes	b	Yes	Yes	Yes	Yes
305	Pure Manimanol	144093	b	a	c	b	b	b	Yes	Yes	a	b	Yes	c	c	c	c	a	a	b	Yes	No	No	No
306	Pure Manga	144094	b	a	c	b	b	b	a	Yes	a	b	a	c	c	c	c	a	a	b	Yes	No	No	No
307	Baghauna	144095	b	Yes	c	b	b	b	Yes	Yes	Yes	b	Yes	c	c	c	c	Yes	Yes	Yes	Yes	Yes	No	No
308	Uttarpara	144096	Yes	Yes	a	Yes	Yes	c	Yes	Yes	Yes	a	Yes	c	c	c	c	Yes	Yes	Yes	Yes	Yes	Yes	Yes
309	Chaura	144097	a	Yes	Yes	Yes	b	b	Yes	Yes	Yes	b	Yes	Yes	Yes	Yes	Yes	Yes	Yes	Yes	Yes	Yes	Yes	Yes
310	Rajwapur	144098	Yes	a	Yes	a	b	b	a	Yes	Yes	Yes	Yes	Yes	Yes	Yes	Yes	Yes	a	Yes	Yes	Yes	Yes	Yes
311	Dhanhuwa	144099	Yes	a	Yes	a	b	b	a	Yes	Yes	Yes	Yes	Yes	Yes	Yes	Yes	Yes	a	Yes	Yes	Yes	Yes	Yes
312	Satwa	144100	Yes	Yes	Yes	a	a	Yes	Yes	Yes	Yes	Yes	Yes	Yes	Yes	Yes	Yes	Yes	Yes	Yes	Yes	Yes	Yes	Yes
313	Ramae	144101	Yes	Yes	Yes	Yes	Yes	Yes	Yes	Yes	Yes	Yes	Yes	Yes	Yes	Yes	Yes	Yes	Yes	Yes	Yes	Yes	Yes	Yes
314	Pakar Gaon	144102	Yes	a	a	a	a	a	Yes	Yes	Yes	a	a	Yes	Yes	Yes	Yes	a	Yes	a	Yes	Yes	Yes	Yes
315	Chetra Khurd	144103	Yes	b	a	b	a	b	Yes	Yes	Yes	b	Yes	c	c	c	c	Yes	Yes	c	Yes	Yes	Yes	Yes
316	Chetra Bujurg	144104	Yes	Yes	a	b	a	b	Yes	Yes	Yes	b	Yes	c	c	c	c	Yes	Yes	c	Yes	Yes	Yes	Yes
317	Bardharme	144105	a	a	c	c	c	Yes	Yes	Yes	c	Yes	Yes	Yes	Yes	Yes	Yes	Yes	Yes	c	Yes	Yes	Yes	Yes
318	Saimbasi	144106	a	Yes	c	c	c	Yes	Yes	Yes	Yes	Yes	Yes	Yes	Yes	Yes	Yes	Yes	Yes	c	Yes	Yes	Yes	Yes
319	Sangrapur	144107	Yes	a	c	c	c	c	Yes	Yes	Yes	c	Yes	Yes	Yes	Yes	Yes	Yes	Yes	c	Yes	Yes	Yes	Yes
320	Barkot	144108	Yes	Yes	b	Yes	Yes	Yes	Yes	Yes	Yes	Yes	Yes	c	c	c	c	Yes	Yes	Yes	Yes	Yes	Yes	Yes
321	Savitapur	144109	Yes	a	b	b	b	b	Yes	Yes	Yes	c	Yes	Yes	Yes	Yes	Yes	Yes	Yes	Yes	Yes	Yes	Yes	Yes
322	Pashchim Tiloi	144110	Yes	a	Yes	a	Yes	Yes	Yes	Yes	Yes	Yes	Yes	Yes	Yes	Yes	Yes	Yes	Yes	Yes	Yes	Yes	Yes	Yes
323	Devkali	144111	Yes	Yes	Yes	a	Yes	Yes	Yes	Yes	Yes	Yes	Yes	Yes	Yes	Yes	Yes	Yes	Yes	Yes	Yes	Yes	Yes	Yes
324	Tiloi	144112	Yes	Yes	Yes	Yes	Yes	Yes	Yes	Yes	Yes	Yes	Yes	Yes	Yes	Yes	Yes	Yes	Yes	Yes	Yes	Yes	Yes	Yes
325	Sangipur	144113	Yes	Yes	Yes	Yes	Yes	Yes	Yes	Yes	Yes	Yes	Yes	Yes	Yes	Yes	Yes	Yes	Yes	Yes	Yes	Yes	Yes	Yes
326	Ashapur Ruru	144114	Yes	b	c	a	Yes	Yes	Yes	Yes	Yes	Yes	Yes	Yes	Yes	Yes	Yes	Yes	Yes	Yes	Yes	Yes	Yes	Yes
327	Bhelai Khurad	144115	Yes	Yes	Yes	Yes	Yes	Yes	Yes	Yes	Yes	Yes	Yes	Yes	Yes	Yes	Yes	Yes	Yes	Yes	Yes	Yes	Yes	Yes
328	Bhelai Kalan	144116	Yes	Yes	Yes	Yes	Yes	Yes	Yes	Yes	Yes	Yes	Yes	Yes	Yes	Yes	Yes	Yes	Yes	Yes	Yes	Yes	Yes	Yes
329	Kutmara	144117	Yes	Yes	Yes	a	Yes	Yes	Yes	Yes	Yes	Yes	Yes	Yes	Yes	Yes	Yes	Yes	Yes	Yes	Yes	Yes	Yes	Yes
330	Rajanpur	144118	Yes	Yes	Yes	Yes	Yes	Yes	Yes	Yes	Yes	Yes	Yes	Yes	Yes	Yes	Yes	Yes	Yes	Yes	Yes	Yes	Yes	Yes
331	Lodhwariya	144119	c	Yes	a	a	a	a	Yes	Yes	Yes	a	Yes	Yes	Yes	Yes	Yes	Yes	c	Yes	Yes	Yes	Yes	Yes
332	Ariyawan	144120	Yes	Yes	c	a	Yes	Yes	Yes	Yes	Yes	Yes	Yes	Yes	Yes	Yes	Yes	Yes	Yes	Yes	Yes	Yes	Yes	Yes

Census of India 2011- Village Directory

Amenities and Land use (As in 2009)

Name of District:-Rae Bareli Location CodeNo:-158

Name of CD Block:-Tiloi - Location CodeNo:-0306

Sr. No.	Name village	Location code no.	Total area of the village (in hectares rounded up to one decimal place)	Total population (2011 census)	Number of households (2011 census)	Number of educational amenities available. (If not available within the village , the distance range code viz; a for < 5 Kms, b for 5-10 Kms and c for 10+ kms of nearest place where facility is available is given).														
						Pre-Primary school (PP)	Primary school (P)	Middle school (M)	Secondary School (S)	Senior Secondary school (SS)	Degree college of arts science & commerce (ASC)	Engineering college(EC)	Medical college (MC)	Management institute (MI)	Polytechnic (Pt)	Vocational training school /ITI	Non-formal training centre (NFTC)	Special school for disabled (SSD)	Others (specify)	
1	2	3	4	5	6	7	8	9	10	11	12	13	14	15	16	17	18	19	20	
333	Saraiya	144121	139.1	747	127	a	1	a	a	a	c	c	c	c	c	a			c	
334	Nasaratpur	144122	178	1069	195		1	c												
335	Kamapur	144123	64.6	570	91															
336	Chathuwa	144124	334.5	3482	571	1	1	1												
337	Marhauna	144125	342	3530	585	1	3	1	a	a	c	c	c	c	c	b		2	c	
338	Khanapur Ban	144126	133.2	781	137		1	c												
339	Raja Mau	144127	256.5	2171	329	1	1	a	a	a	c	c	c	c	c	a			c	
340	Garehari	144128	458.4	3085	532	2	1	a	a	a	c	c	c	c	c	b			c	
341	Jagdeeshpur	144129	41.4	435	71	a	c	c	c	a	c	c	c	c	c	c	c	c	c	
342	Jamurwa	144130	672.1	4533	793	2	4	1	a	a	b	c	c	c	c	b		3	c	
343	Murtajapur	144131	63.9	436	78	a	1	a	b	b	c	c	c	c	c	b	a		c	
344	Todarpur	144132	77.4	533	107	b	1	b	b	b	c					b	b			
345	Hanswa	144133	394	2326	390		2	2												
346	Asni	144134	241.9	2244	401		1									b			c	
347	Dhorhanpur	144135	447.8	3586	595	1	1	a	a	a	c	c	b	c	c	b			c	
348	Lihi	144136	271.9	1618	297	a	1	a	b	b	c	c	c	c	c	c		1	c	
349	Ahuri	144137	741.1	4606	835	2	1	1	b	b	b	b	c	c	c	c	c		c	
350	Meera Mau	144138	212.1	1350	231		1	b	b	b	c	c	c	c	c	c			c	
351	Berara	144139	270.4	2195	425		1	a	a	a	c	c	c	c	c	c	c		c	
352	Koora	144140	912.4	4722	800	3	6	3	a	a	c	c			c	c				
353	Narayanpur	144141	133.2	467	65	a	1				c	c			c	c				
354	Shah Mau	144142	144.4	1647	286	1	1	1												
355	Balapur	144143	111.5	437	83	1	1													
356	Janapur	144144	249.5	2221	367	1														
357	Agauna	144145	442.3	2478	470	1														
358	Bhagirathpur	144146	302.1	2743	529	2	2	1			c	c	c	c	b	b				
359	Tama Mau	144147	148.3	1577	246		1	b	b	b	c	c	c	c	c	c	c		c	
360	Belwa Hasanpur	144148	400	2224	400	1	2	1	a	a	b	c	c	c	c	b	b			
Block T O T A L :			22305.7	154083	27160	42	75	29	5	4	2	0	0	0	0	0	2	12	0	0

Census of India 2011- Village Directory

Amenities and Land use (As in 2009)

Name of District:-Rae Bareilly Location CodeNo:-158

Name of CD Block:-Tiloi - Location CodeNo:-0306

Sr. No.	Name village	Location code no.	Number of Medical Amenities available. (If not available within the village, the distance range code viz: a for < 5 Kms, b for 5-10 Kms and c for 10+ kms of nearest place where facility is available is given).										Number of Non-Government Medical Amenities available.								
			Community health centre (CHC)	Primary health centre (PHC)	Primary health sub centre (PHS)	Maternity and child welfare centre (MCW)	T.B. clinic (TBC)	Hospital-allopathic (HA)	Hospital-alternative medicine (HO)	Dispensary (D)	Veterinary hospital (VH)	Mobile health clinic (MHC)	Family welfare centre (FWC)	Charitable non Govt. hospital/Nursing home.	Medical practitioner with MBBS Degree	Medical practitioner with other degree	Medical practitioner with no degree	Traditional practitioner and faith healer .	Medicine Shop	Others	
1	2	3	21	22	23	24	25	26	27	28	29	30	31	32	33	34	35	36	37	38	
333	Saraiya	144121	a	a	a	a	a	a	a	a	a	a	a	0	0	0	0	0	0	1	0
334	Nasaratpur	144122	a		a						a			0	0	0	0	0	0	1	0
335	Kamapur	144123		b	b						b		b	0	0	0	0	0	0	1	0
336	Chathuwa	144124	b	b							b		b	0	0	0	0	0	0	1	0
337	Marhauna	144125	b					a	a	a		1 a		0	0	0	0	0	0	1	0
338	Khanapur Ban	144126	b	b							b		b	0	0	0	0	0	0	1	0
339	Raja Mau	144127	a	a	a	a	a	a	a		a		c	0	0	0	1	0	0	0	0
340	Garehari	144128	b	b	b	b	b	b	b		b		b	0	0	0	1	0	0	0	0
341	Jagdeeshpur	144129	b	b	b	b	b	b	b	b	b		b	0	0	0	1	0	0	0	0
342	Jamurwa	144130	b	b	b	b	b	b	b	b	b	a	a	0	0	0	1	0	0	0	0
343	Murtajapur	144131	b	b								a	b	0	0	0	1	0	0	0	0
344	Todarpur	144132	b	b	b	b	b	b		b	b	b	b	0	0	0	1	0	0	0	0
345	Hanswa	144133		b	b						b		b	0	0	0	1	0	0	0	0
346	Asni	144134	b	c	b	b	b	b	b	b	b	b	b	0	0	0	1	0	1	0	0
347	Dhorhanpur	144135	c	a	a	c	c	c			c		c	0	0	0	0	0	0	1	0
348	Lihi	144136	c	b	b	b	c	c	c	c	c		b	0	0	0	0	0	0	1	0
349	Ahuri	144137	c	c	b	c	c	c	c	c	b	b	c	0	0	0	0	0	0	1	0
350	Meera Mau	144138	c	b		c	c	c		b	c		b	0	0	0	0	0	0	1	0
351	Berara	144139	c	a	a	c	c	c			c		c	0	0	0	0	0	0	1	0
352	Koora	144140	a	a	a	a	b	b	b	b	b		c	0	0	0	0	0	0	1	0
353	Narayanpur	144141	a	a	a	a	a	a			a	b	a	0	0	0	0	0	0	1	0
354	Shah Mau	144142		b		b	b						b	0	0	0	0	0	0	1	0
355	Balapur	144143	a			b	b				a		b	0	0	0	0	0	0	1	0
356	Janapur	144144	a			c	c				a		c	0	0	0	0	0	0	1	0
357	Agauna	144145	a			a	c				a		c	0	0	0	0	0	0	1	0
358	Bhagirathpur	144146	b	b	a	b	b	c	c	a	a		a	0	0	0	0	0	0	1	0
359	Tama Mau	144147	c	c	b	c	c	c	c	c	b	b	b	0	0	0	0	0	0	0	0
360	Belwa Hasanpur	144148	b	b	b	b	b	c	c	b	b		b	0	0	0	0	1	0	0	0
Block TOTAL :			0	0	1	1	0	7	0	0	0	1	8	0	0	0	24	1	44	14	

**Census of India 2011- Village Directory
Amenities and Land use (As in 2009)**

Name of District:-Rae Bareli Location CodeNo:-158

Name of CD Block:-Tiloi - Location CodeNo:-0306

Sr. No.	Name village	Location code no.	Availability of drinking water - Yes / No								Availability of toilet & others Yes / No			
			Tap water (Treated/Untreated)	Well water (Covered / Uncovered well)	Hand Pump	Tube wells / Bore well	Spring	River / Canal	Tank / Pond / Lake	Others	Community toilet including bath.	Community toilet excluding bath.	Rural sanitary mart or sanitary hardware outlet available near the village.	Community bio- gas or recycle of waste for productive use.
1	2	3	39	40	41	42	43	44	45	46	47	48	49	50
333	Saraiya	144121	Yes	No	Yes	Yes	No	No	No	No	No	No	No	No
334	Nasaratpur	144122	Yes	Yes	Yes	No	No	No	No	No	No	No	No	No
335	Kamapur	144123	Yes	No	Yes	Yes	No	No	Yes	No	No	No	No	No
336	Chathuwa	144124	Yes	No	Yes	Yes	No	Yes	No	No	No	No	No	No
337	Marhauna	144125	Yes	Yes	Yes	Yes	No	Yes	Yes	No	No	No	No	No
338	Khanapur Ban	144126	Yes	Yes	Yes	No	No	Yes	Yes	No	No	No	No	No
339	Raja Mau	144127	Yes	No	Yes	No	No	No	No	No	No	No	No	No
340	Garehari	144128	Yes	No	Yes	Yes	No	No	Yes	No	No	No	No	No
341	Jagdeeshpur	144129	Yes	Yes	Yes	Yes	Yes	No	No	No	No	No	No	No
342	Jamurwa	144130	Yes	No	Yes	No	No	No	No	No	No	No	No	No
343	Murtajapur	144131	Yes	Yes	Yes	Yes	No	Yes	Yes	No	No	No	No	No
344	Todarapur	144132	Yes	No	Yes	No	No	No	No	No	No	No	No	No
345	Hanswa	144133	Yes	Yes	Yes	Yes	No	Yes	Yes	No	No	No	No	No
346	Asni	144134	Yes	No	Yes	Yes	No	Yes	No	No	No	No	No	No
347	Dhorhanpur	144135	Yes	No	Yes	No	No	No	No	No	No	No	No	No
348	Lihi	144136	Yes	No	Yes	No	No	No	No	No	No	No	No	No
349	Ahuri	144137	Yes	No	Yes	Yes	No	No	No	No	No	No	No	No
350	Meera Mau	144138	Yes	No	Yes	Yes	No	No	No	No	No	No	No	No
351	Berara	144139	Yes	No	Yes	Yes	No	No	No	No	No	No	No	No
352	Koora	144140	Yes	No	Yes	Yes	No	No	Yes	No	No	No	No	No
353	Narayanpur	144141	Yes	No	Yes	Yes	No	No	No	No	No	No	No	No
354	Shah Mau	144142	Yes	No	Yes	Yes	No	No	No	No	No	No	No	No
355	Balapur	144143	Yes	Yes	Yes	Yes	No	Yes	No	No	No	No	No	No
356	Janapur	144144	Yes	Yes	Yes	Yes	No	No	No	No	No	No	No	No
357	Agauna	144145	Yes	No	Yes	Yes	No	No	No	No	No	No	No	No
358	Bhagirathpur	144146	Yes	Yes	Yes	Yes	No	Yes	Yes	No	No	No	No	No
359	Tama Mau	144147	Yes	No	Yes	Yes	No	No	No	No	No	No	No	No
360	Belwa Hasanpur	144148	Yes	No	Yes	Yes	No	No	No	No	No	No	No	No
Block T O T A L :			62	30	83	68	1	20	28	0	0	0	2	3

Census of India 2011- Village Directory

Amenities and Land use (As in 2009)

Name of District:-Rae Bareli Location CodeNo:-158

Name of CD Block:-Tiloi - Location CodeNo:-0306

Sr. No.	Name village	Location code no.	Communication and transport facilities (If amenities available code -Yes is given except for Village Pin Code ,If not available within the village , the distance range code viz; a for < 5 Kms, b for 5-10 Kms and c for 10+ kms of nearest place where facility is available is given).																
			Post office(PO)	Sub post office (SPO)	Post & Telegraph office (P&TO)	Village Pin Code	Telephones (Land lines)	Public call office (PCO)	Mobile phone coverage	Internet cafes/ Common service centre (CSC)	Private courier facility	Bus service (Public & Private)	Railway stations	Auto/Modified Autos	Taxis and Vans	Tractors	Cycle-pulled rickshaws(Manual & Machine driven)	Carts driven by animals	Sea /River ferry service
1	2	3	51	52	53	54	55	56	57	58	59	60	61	62	63	64	65	66	67
333	Saraiya	144121	a	Yes	a	227309	a	a	Yes	a	a	a	c		Yes	a	Yes		
334	Nasaratpur	144122	a	a	a														
335	Kamapur	144123	b	a	b														
336	Chathuwa	144124	b	Yes	b				Yes		Yes		Yes	Yes					
337	Marhauna	144125	b	Yes	b	229309	Yes	Yes	Yes	c	c	Yes	c	c	Yes	Yes	Yes	Yes	c
338	Khanapur Ban	144126	b	a	b														
339	Raja Mau	144127	Yes		a		a	a	Yes	a	a	a	c	a	a			Yes	
340	Garehari	144128	b	Yes	b		b	b	Yes	b	b	b	c	b					
341	Jagdeeshpur	144129	b		b		b	b	Yes	b	b	b	b	c	b			Yes	
342	Jamurwa	144130	b	Yes	b	229309	Yes	Yes	Yes	b	b	c	c	a	a	Yes	Yes	Yes	c
343	Murtajapur	144131	b	a	b	229309	a	a	Yes	c	c	a	c	b	b	Yes	b	Yes	c
344	Todarpur	144132	b	a	b	229309	Yes	b	Yes	b	b	b	c	b	b	Yes	c	Yes	
345	Hanswa	144133	b	Yes	b														
346	Asni	144134	b	a					Yes			Yes	c			Yes		Yes	
347	Dhorhanpur	144135	c	Yes	c	229304	c	a	Yes				c		a			Yes	
348	Lihi	144136	c	a	c	229304		b	Yes				c					Yes	
349	Ahuri	144137	c	Yes	c	229309	Yes	a	Yes	b	c	b	c	b	a	Yes	c	Yes	
350	Meera Mau	144138	c		c	229304	c	b	Yes	b			b		b			Yes	
351	Berara	144139	c	a		229304		a	Yes				b		a			Yes	
352	Koora	144140	Yes			229304	c	a	Yes	Yes	c	Yes	b	Yes	Yes	Yes		Yes	
353	Narayanpur	144141	a				Yes	a	Yes	a	b	a	b			Yes	a	Yes	
354	Shah Mau	144142				229304	Yes	Yes	Yes	Yes		Yes	Yes			Yes	Yes	Yes	
355	Balapur	144143	a					a	a	a		Yes	b			Yes	Yes	Yes	
356	Janapur	144144	a				b	a	a	a			c			Yes	Yes	Yes	
357	Agauna	144145	Yes		b			a	a	a			b			Yes	Yes	Yes	
358	Bhagirathpur	144146	b	a	a	229304	Yes	a	Yes	a	a	a	b	a	a	Yes	b	Yes	
359	Tama Mau	144147	c	Yes	b	220905	Yes	a	Yes	b	b	b	b	b	b	Yes	b	Yes	
360	Belwa Hasanpur	144148	b	a	b	220905	Yes	a	Yes	a	a	a	b	a	a	Yes	b	Yes	
Block T O T A L :			5	20	4	26	32	20	61	12	11	29	8	15	22	58	26	69	22

**Census of India 2011- Village Directory
Amenities and Land use (As in 2009)**

Name of District:-Rae Bareli Location CodeNo:-158

Name of CD Block:-Tiloi - Location CodeNo:-0306

Sr. No.	Name village	Location code no.	Village connected to highways,village roads, banks & credit societies (If amenities available code -Yes is given, If not available within the village , the distance range code viz; a for < 5 Kms, b for 5-10 Kms and c for 10+ kms of nearest place where facility is available is given).											
			Connected to national highway(NH)	Connected to state highway(SH)	Connected to major district road (MDR)	Connected to others district road	Pucca roads	Kutcheha roads	Water bounded macadam(WBM) roads	Navigable waterway (river/canal)(NW)	Footpaths (FP)	Commercial & Co-operative Banks	ATM	Agricultural Credit Societies
1	2	3	68	69	70	71	72	73	74	75	76	77	78	79
333	Saraiya	144121	c	a	Yes	Yes	a	Yes	Yes	Yes	Yes	a	c	a
334	Nasaratpur	144122	a	a	a		Yes	Yes			Yes		a	
335	Kamapur	144123	a	a	a		Yes	Yes			Yes		a	
336	Chathuwa	144124	c	Yes			Yes	Yes			Yes	Yes	b	
337	Marhauna	144125	c	Yes	Yes		Yes	Yes	Yes	c	c	a	c	a
338	Khanapur Ban	144126	c	c				Yes			Yes		b	
339	Raja Mau	144127	c	a	c		Yes	Yes	Yes		Yes	a	c	a
340	Garehari	144128		b			Yes	Yes	Yes		Yes	b	c	
341	Jagdeeshpur	144129	c	c	a	a		b	Yes	Yes	Yes	a	c	b
342	Jamurwa	144130	c	a	c	c	Yes	Yes	Yes	c	c	a	c	Yes
343	Murtajapur	144131	c	b	b	b	Yes	Yes	Yes	c	Yes	b	c	a
344	Todarpur	144132	c	b	b	b	Yes	Yes			Yes	b	c	a
345	Hanswa	144133	a	a	a		Yes	Yes			Yes		a	
346	Asni	144134		a	Yes	Yes	Yes	Yes			Yes	b		b
347	Dhorhanpur	144135	c	b	b	a	Yes	Yes		Yes	Yes	a	c	a
348	Lihi	144136			c		Yes	Yes		Yes	Yes		c	b
349	Ahuri	144137	c	b	b	b	Yes	Yes			Yes	b	c	b
350	Meera Mau	144138		c	c	b	a	Yes	Yes	Yes	Yes	b	c	b
351	Berara	144139		b	b	a	Yes	Yes	Yes	Yes	Yes	a	c	a
352	Koora	144140	c	Yes	Yes	Yes	Yes	Yes	Yes		c	a	c	a
353	Narayanpur	144141	c	a	Yes	Yes	Yes	Yes			Yes	a	b	a
354	Shah Mau	144142					Yes	Yes			Yes	Yes	b	Yes
355	Balapur	144143		Yes		Yes		Yes			Yes	Yes	b	Yes
356	Janapur	144144					Yes				Yes		c	a
357	Agauna	144145					Yes	Yes			Yes		b	
358	Bhagirathpur	144146	b	a	b	Yes	Yes	Yes			Yes	a	b	a
359	Tama Mau	144147	b	b	b	a	Yes	Yes			Yes	b	c	b
360	Belwa Hasanpur	144148	b	a	a	a	Yes	Yes			a	b	b	b
Block T O T A L :			1	23	32	45	68	77	43	23	78	13	1	11

Census of India 2011- Village Directory

Amenities and Land use (As in 2009)

Name of District:-Rae Bareilly Location CodeNo:-158

Name of CD Block:-Tiloi - Location CodeNo:-0306

Sr. No.	Name village	Location code no.	Availability of miscellaneous facilities (If amenities available code -Yes is given, If not available within the village , the distance range code viz; a for <5 Kms, b for 5-10 Kms and c for 10+ kms of nearest place where facility is available is given).																	Availability of electricity (Yes/No)				
			Self-Help Group (SHG)	Public distribution system (PDS) shop	Mandis / Regular market	Weekly Haat	Agricultural marketing society	Integrated Child Development Scheme (Nutritional Centres)	Anganwadi Centre (Nutritional Centres)	Others (Nutritional Centres)	ASHA (Accredited Social Health Activist)	Community centre with/without TV	Sports Field,	Sports Club / Recreation Centre	Cinema / Video Hall	Public Library	Public Reading Room	Newspaper Supply	Assembly Polling station	Birth & Death Registration Office	Power Supply for Domestic Use (ED)	Power Supply for Agricultural Use (EAG)	Power Supply for Commercial Use (EC)	Power Supply for All Uses (EA)
1	2	3	80	81	82	83	84	85	86	87	88	89	90	91	92	93	94	95	96	97	98	99	100	101
333	Saraiya	144121	a	Yes	a	a	a	a	Yes	Yes	Yes	a	a	a	a	a	a	Yes	a	Yes	Yes	Yes	Yes	Yes
334	Nasaratpur	144122	Yes	Yes	c	a	Yes	Yes	Yes	Yes	Yes	Yes	Yes	Yes	Yes	Yes	Yes	Yes	Yes	Yes	Yes	Yes	Yes	Yes
335	Kamapur	144123	Yes	Yes	c	b	Yes	Yes	Yes	Yes	Yes	Yes	Yes	Yes	Yes	Yes	Yes	Yes	Yes	Yes	Yes	Yes	Yes	Yes
336	Chathuwa	144124	Yes	Yes	c	Yes	Yes	Yes	Yes	Yes	Yes	Yes	Yes	Yes	Yes	Yes	Yes	Yes	Yes	Yes	Yes	Yes	Yes	Yes
337	Marhauna	144125	Yes	Yes	a	a	b	b	Yes	Yes	Yes	b	Yes	Yes	c	c	c	Yes	Yes	Yes	Yes	Yes	Yes	Yes
338	Khanapur Ban	144126	Yes	a	c	a	Yes	Yes	Yes	Yes	Yes	Yes	Yes	Yes	Yes	Yes	Yes	Yes	Yes	Yes	Yes	Yes	Yes	Yes
339	Raja Mau	144127	Yes	Yes	a	a	a	a	Yes	Yes	Yes	a	a	a	c	Yes	Yes	Yes	Yes	Yes	Yes	Yes	No	No
340	Garehari	144128	Yes	Yes	a	a	a	a	Yes	Yes	Yes	a	a	Yes	Yes	Yes	Yes	Yes	b	Yes	Yes	Yes	Yes	Yes
341	Jagdeeshpur	144129	a	c	c	b	b	b	b	Yes	b	c	c	c	Yes	c	b	b	c	b	Yes	No	No	No
342	Jamurwa	144130	b	Yes	Yes	Yes	Yes	b	Yes	Yes	Yes	b	Yes	b	c	Yes	Yes	Yes	Yes	Yes	Yes	Yes	Yes	Yes
343	Murtajapur	144131	Yes	Yes	b	b	a	b	a	Yes	Yes	b	a	c	Yes	Yes	Yes	Yes	a	a	Yes	Yes	Yes	Yes
344	Todarpur	144132	a	a	b	b	b	b	Yes	Yes	Yes	b	Yes	b	b	c	b	Yes	Yes	b	Yes	Yes	Yes	Yes
345	Hanswa	144133	Yes	Yes	c	b	Yes	Yes	Yes	Yes	Yes	Yes	Yes	Yes	Yes	Yes	Yes	Yes	Yes	Yes	Yes	Yes	Yes	Yes
346	Asni	144134	Yes	Yes	b	b	b	Yes	Yes	Yes	Yes	Yes	Yes	Yes	Yes	Yes	Yes	Yes	Yes	Yes	Yes	Yes	Yes	Yes
347	Dhorhanpur	144135	Yes	Yes	c	Yes	a	c	Yes	Yes	Yes	c	Yes	c	c	c	a	Yes	Yes	Yes	Yes	No	No	No
348	Lihi	144136	Yes	Yes	c	b	b	Yes	Yes	Yes	c	Yes	c	c	c	c	c	b	Yes	Yes	Yes	Yes	No	No
349	Ahuri	144137	b	Yes	b	b	b	c	Yes	Yes	Yes	c	Yes	c	c	c	c	Yes	Yes	c	Yes	Yes	Yes	Yes
350	Meera Mau	144138	Yes	Yes	b	b	b	Yes	Yes	Yes	Yes	b	Yes	c	c	c	c	b	Yes	Yes	Yes	Yes	No	No
351	Berara	144139	Yes	Yes	b	a	a	Yes	Yes	Yes	Yes	c	Yes	c	c	c	c	a	Yes	Yes	Yes	Yes	No	No
352	Koora	144140	Yes	Yes	b	a	a	a	Yes	Yes	Yes	a	c	c	c	c	c	Yes	Yes	Yes	Yes	Yes	Yes	Yes
353	Narayanpur	144141	Yes	Yes	a	b	b	a	Yes	Yes	a	Yes	Yes	Yes	Yes	Yes	Yes	a	Yes	a	Yes	Yes	Yes	Yes
354	Shah Mau	144142	Yes	Yes	b	Yes	Yes	Yes	Yes	Yes	Yes	Yes	Yes	Yes	Yes	Yes	Yes	Yes	Yes	Yes	Yes	Yes	Yes	Yes
355	Balapur	144143	Yes	Yes	b	a	Yes	Yes	Yes	Yes	Yes	Yes	Yes	Yes	b	Yes	Yes	Yes	Yes	b	Yes	Yes	Yes	Yes
356	Janapur	144144	Yes	Yes	Yes	a	Yes	Yes	Yes	a	Yes	Yes	Yes	Yes	c	Yes	Yes	Yes	Yes	c	Yes	Yes	Yes	Yes
357	Agauna	144145	Yes	Yes	b	a	Yes	Yes	Yes	Yes	Yes	c	Yes	Yes	b	Yes	Yes	Yes	Yes	c	Yes	Yes	Yes	Yes
358	Bhagirathpur	144146	Yes	Yes	b	a	b	b	Yes	Yes	Yes	b	b	c	b	c	c	Yes	Yes	Yes	Yes	Yes	Yes	Yes
359	Tama Mau	144147	Yes	Yes	b	b	b	b	Yes	Yes	Yes	b	Yes	c	b	c	c	Yes	Yes	Yes	Yes	Yes	Yes	Yes
360	Belwa Hasanpur	144148	Yes	Yes	a	a	b	b	Yes	Yes	Yes	Yes	a	c	b	c	c	Yes	Yes	a	Yes	Yes	Yes	Yes
Block T O T A L :			62	57	23	20	32	45	74	82	74	46	65	50	48	51	51	67	70	54	77	66	59	59

Census of India 2011- Village Directory

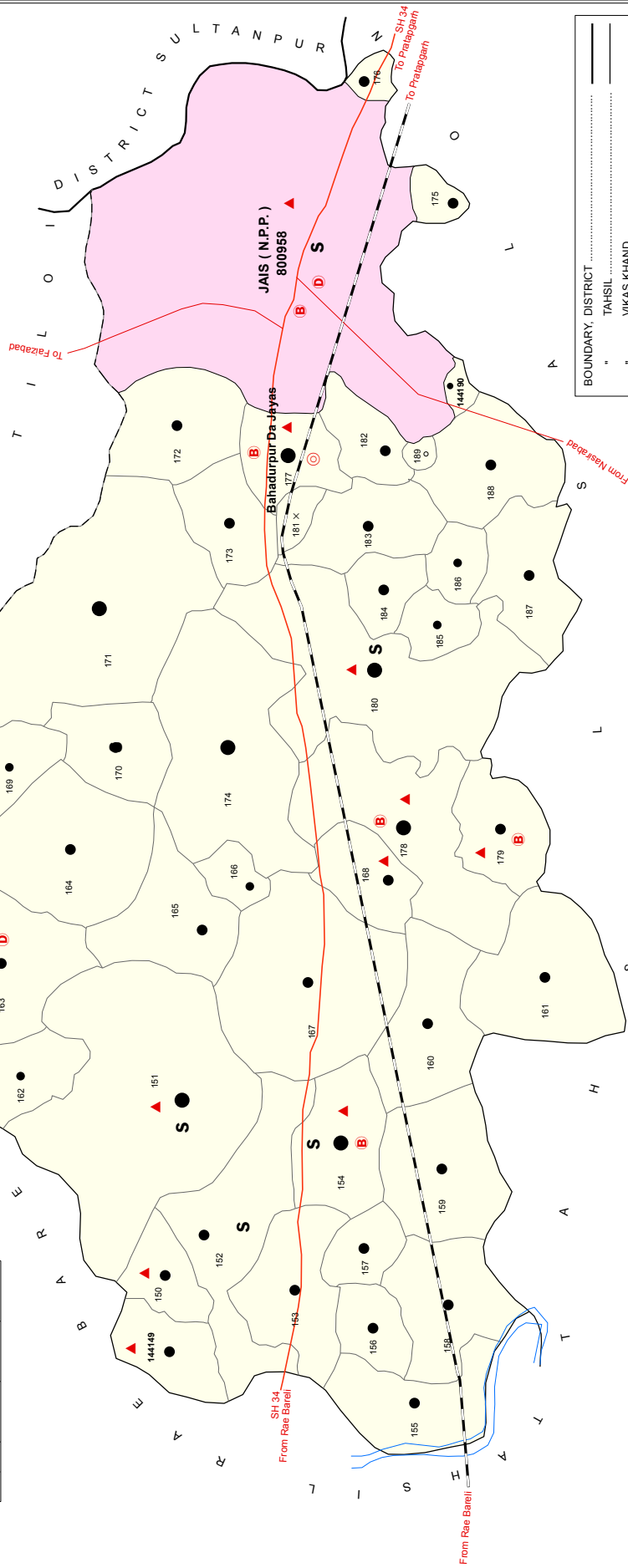
Amenities and Land use (As in 2009)

Name of District:-Rae Bareli Location CodeNo:-158

Name of CD Block:-Tiloi - Location CodeNo:-0306

Sr. No.	Name village	Location code no.	Land Use												Land Use					Name of three most important commodities manufactured			
			Nearest Town		Area under different types of land use (in hectares rounded up to one decimal place)										Area irrigated by source (in hectare).					First	Second	Third	
			Name	Distance range code, i.e. a for < 5 Kms, b for 5-10 Kms and c for 10+ kms.	Forests	Area under Non-agricultural Uses	Barren and Un-cultivable land	Permanent Pastures and Other Grazing Lands	Land Under Miscellaneous Tree Crops etc.	Culturable Waste Land	Fallow lands other than current fallows	Current fallows	Net Area Sown	Total Irrigated Land Area	Total Un-irrigated Land Area	Canals (C)	Wells/Tube-wells(W/TW)	Tanks/Lakes(T/L)	Water Falls(WF)				Others(O)
102	103	104	105	106	107	108	109	110	111	112	113	114	115	116	117	118	119	120	121	122			
333	Saraiya	144121	RAE BAREL c	2	17.2	0	0.8	0	2.3	48.4	1.8	66.6	63.8	2.9	0	54.4	9.3	0	0				
334	Nasaratpur	144122	RAE BARELI	0	24.2	0	5.8	1	0	16.7	8	122.3	121	1.2	21	0	0	0	100				
335	Kamapur	144123	RAE BAREL b	0	14.3	0	0.5	0	0	2.7	0	47.2	45.8	1.4	12.5	33.3	0	0	0				
336	Chathuwa	144124	RAE BARELI	0	66.8	0	0.5	4.6	8	5.1	30.1	219.3	195.2	24.1	94	101.1	0	0	0				
337	Marhauna	144125	RAE BAREL b	0	53.3	0	0	23.1	12.1	3.9	83.9	165.8	143.2	22.6	122.1	21.1	0	0	0				
338	Khanapur Ban	144126	RAE BARELI	0	15.1	0	2.6	2.1	0	23.2	2.8	87.4	83.5	3.7	62.5	22.1	0	0	0				
339	Raja Mau	144127	RAE BAREL b	0	19.6	7.3	1.9	2.5	0.6	40.3	3.4	180.8	168.2	12.6	160.1	8.1	0	0	0				
340	Garehari	144128	RAE BAREL c	0	56	12	1.7	4.3	2.1	176.1	10.5	195.6	191.8	3.9	175.6	16.1	0	0	0				
341	Jagdeeshpur	144129	RAE BAREL c	0	7.8	1.5	0	0	0	3.9	0	28.1	26.5	1.6	25.3	1.2	0	0	0				
342	Jamurwa	144130	RAE BAREL c	0	0	102.9	0	2.8	50.3	23.7	22.2	470.2	470.2	0	0	0	0	0	470				
343	Murtajapur	144131	RAE BAREL b	0	9	0.9	3.7	0.8	1.5	0	9.9	38.2	36.1	2.1	36.1	0	0	0	0				
344	Todarpur	144132	RAE BAREL b	0	14.4	1	1.5	1.7	0.4	1.1	0.1	57.2	54.2	2.9	46.3	8	0	0	0				
345	Hanswa	144133	RAE BAREL c	0	33.7	0	1	0	8.1	199.2	14.2	136.2	131.1	5.1	100.1	31	0	0	0				
346	Asni	144134	RAE BAREL b	0	54.9	4.2	1.6	8.3	4.1	5.6	6.9	156.3	150.4	5.9	0	141.6	8.8	0	0				
347	Dhorhanpur	144135	RAE BARELI	0	70.7	28.4	3.9	5.4	6.1	0	47.1	286.2	283.8	2.4	283.8	0	0	0	0				
348	Lihl	144136	RAE BAREL c	0	40.1	7	4.8	12.9	0	0	19.3	187.8	186.4	1.4	150.4	36	0	0	0				
349	Ahuri	144137	RAE BAREL c	0	92	42.5	6.9	18.4	15.6	77.1	9.8	478.9	440.8	38.1	0	425.1	15.7	0	0				
350	Meera Mau	144138	RAE BAREL b	0	29.9	1.8	9.1	10	1.8	0	31.1	128.4	126.6	1.8	120.5	6.1	0	0	0				
351	Berara	144139	RAE BAREL a	0	51.7	0.9	3.5	10.2	0	27.9	0	176.2	171	5.2	171	0	0	0	0				
352	Koora	144140	RAE BAREL c	3	109.1	15.2	8.2	13	20.3	19.4	28.8	695.3	374.2	321.1	290.4	83.8	0	0	0				
353	Narayanpur	144141	RAE BAREL c	0.6	15	0.3	7.4	1.1	0.2	2.3	12.2	94.2	46.5	47.7	8.3	0	0	0	38.3				
354	Shah Mau	144142	RAE BAREL c	0.9	6.3	7.9	0	3.6	0.4	24.9	1.7	98.7	92.4	6.3	88.5	4	0	0	0				
355	Balapur	144143	RAE BAREL c	0	4.3	7.4	6.4	1	1	14.9	0.8	75.6	74.2	1.4	68.7	5.5	0	0	0				
356	Janapur	144144	RAE BAREL c	0	2.4	4.8	0.2	2.4	0.9	64.2	0.3	174.3	166.7	7.6	166.7	0	0	0	0				
357	Agauna	144145	RAE BAREL c	0	0.8	3.7	5.4	1	6	25.7	3.2	396.5	365.2	31.2	346.4	18.8	0	0	0				
358	Bhagirathpur	144146	RAE BAREL b	0.4	42	1.9	3.8	3.9	0.7	37	2.3	210	198.3	11.7	0	186.5	11.9	0	0				
359	Tama Mau	144147	RAE BAREL c	0	25.5	1.8	5.8	1.2	0.1	14.8	5.4	93.6	88.3	5.3	0	75.5	12.9	0	0				
360	Belwa Hasanpur	144148	RAE BAREL c	0	50.2	6.7	3.8	3.6	3.4	64.6	5.4	262.3	246.5	15.8	0	230.6	15.9	0	0				
Block T O T A L :				0	0	203.9	2784.9	761.7	407	553.3	537.9	1951.6	1322.5	13780.4	12316.9	1463.2	7522.8	3046.8	280.1	15.2			

INDIA
UTTAR PRADESH
VIKAS KHAND BAHADURPUR
(TAHSIL TILOI)
DISTRICT RAE BARELI



BOUNDARY, DISTRICT
"	TAHSIL
"	VIKAS KHAND
"	VILLAGE WITH MDDS CODE
	144149
	⊙
HEADQUARTERS: VIKAS KHAND
POPULATION SIZE OF VILLAGES: BELOW 200	○
200 - 499 - 500 - 999 - 1000 - 4999 - 5000 AND ABOVE	●
UNINHABITED VILLAGE WITH MDDS CODE	×
STATUTORY TOWN WITH MDDS CODE	800958
STATE HIGHWAY	SH 34
IMPORTANT METALLED ROADS
RAILWAY LINE : BROAD GAUGE
RIVER & STREAM

S	HIGH SCHOOL/JUNIOR COLLEGE
B	BANK
▲	PRIMARY HEALTH CENTRE
▲	OTHER MEDICAL SERVICES

Area (Sq. Km)	170.81
Population	1,24,978
Number of Town	1
Number of Villages	42

Alphabetical list of Villages (CD Block Wise)			
Name of District: Rae Bareli			
Name of CD BLOCK: Bahadurpur			
Sr. No.	Name of village	2011 Census location code	2001 Census location code
1	Baghail	144184	03707200
2	Bahadurpur Da Jayas	144177	03706500
3	Basauni	144168	03705600
4	Behta Murtajapur	144188	03707600
5	Bhadaiya Mahmoodpur	144160	03704800
6	Bhadehara	144162	03705000
7	Bojhi Mula Mau	144187	03707500
8	Brahmani	144154	03704200
9	Chak Baisana	144181	03706900
10	Chak Bhoor	144185	03707300
11	Chak Dahira Mau	144166	03705400
12	Chak Malehra	144189	03707700
13	Chak Mamha	144186	03707400
14	Daulatpur Sidhariya	144169	03705700
15	Fareedpur Parwar	144170	03705800
16	Fatehpur Mawaiya	144179	03706700
17	Jamalpur Rampur	144153	03704100
18	Kasimpur	144176	03706400
19	Kesariya Salimpur	144165	03705300
20	Khairahana	144161	03704900
21	Khalispur	144152	03704000
22	Kharauli	144183	03707100
23	Kisunpur Kewae	144155	03704300
24	Kotwar Mau	144149	03703700
25	Mahmoodpur	144150	03703800
26	Mawai Alampur	144182	03707000
27	Mohaiya Kesariya	144159	03704700
28	Mohana	144171	03705900
29	Mubarakpur Mukhatiya	144173	03706100
30	Nakdaiyapur	144175	03706300
31	Nawawan	144163	03705100
32	Nigohan	144167	03705500
33	Odaree	144180	03706800
34	Pidhi	144151	03703900
35	Pure Badyrai	144172	03706000
36	Saimbasi	144156	03704400
37	Sarai Mahesha	144174	03706200
38	Sarwan	144158	03704600
39	Tahirpur	144190	03707800
40	Tarauna	144157	03704500
41	Tendva	144178	03706600
42	Urwa	144164	03705200

Census of India 2011- Village Directory

Amenities and Land use (As in 2009)

Name of District:-Rae Bareli Location CodeNo:-158

Name of CD Block:-Bahadurpur - Location CodeNo:-0307

Sr. No.	Name village	Location code no.	Total area of the village (in hectares rounded up to one decimal place)	Total population (2011 census)	Number of households (2011 census)	Number of educational amenities available. (If not available within the village , the distance range code viz; a for < 5 Kms, b for 5-10 Kms and c for 10+ kms of nearest place where facility is available is given).													
						Pre-Primary school (PP)	Primary school (P)	Middle school (M)	Secondary School (S)	Senior Secondary school (SS)	Degree college of arts science & commerce (ASC)	Engineering college(EC)	Medical college (MC)	Management institute (MI)	Polytechnic (Pt)	Vocational training school /ITI	Non-formal training centre (NFTC)	Special school for disabled (SSD)	Others (specify)
1	2	3	4	5	6	7	8	9	10	11	12	13	14	15	16	17	18	19	20
361	Kotwar Mau	144149	198.9	1616	261	a		1								c			c
362	Mahmoodpur	144150	177.9	1510	249	1	1		1	a	c	c	a	c					
363	Pidhi	144151	1296.1	8580	1561	5	5	1	1	a									
364	Khalispur	144152	469.3	3554	607	4	1	2	2										
365	Jamalpur Rampu	144153	301.6	2792	555	3	1	3	a	a			1						
366	Brahmani	144154	572	6163	1087	1	6	7			1								
367	Kisunpur Kewae	144155	327	2515	451	1	2	1											
368	Saimbasi	144156	163.5	1371	242		1												
369	Tarauna	144157	143.6	1077	194		1												
370	Sarwan	144158	359	3009	574	1	1												
371	Mohaiya Kesariy	144159	503.9	3247	599	1	2	a	a	a									
372	Bhadaiya Mahm	144160	405.4	3483	583	1	2	1	a	a									
373	Khairahana	144161	413.4	2829	487	1	1												
374	Bhadehara	144162	177.2	938	184	a	1												
375	Nawawan	144163	486.4	3543	560	a	1	a											
376	Urwa	144164	566.1	4071	764	1	2	1	b	b		c	b		c	c			
377	Kesariya Salimp	144165	307.4	2539	422	a	1	1											
378	Chak Dahira Ma	144166	68.6	532	106	b	1												
379	Nigohan	144167	330.5	3584	636	1	1	a	b	c	c	c	c	c	c	c			
380	Basauni	144168	198.7	1898	325		1				c	c	a		c	c		a	
381	Daulatpur Sidhar	144169	188.6	895	155	2	b	b				c	b		c	c			
382	Fareedpur Parwa	144170	268.4	1917	322	1	1	2	1	1									
383	Mohana	144171	963.4	8073	1300	2	1	1											
384	Pure Badyrai	144172	295.9	1769	283	2	1	a	a	a	b			c	c	c			
385	Mubarakpur Mul	144173	219.1	2263	327	1	a	a	a	b				c	c				
386	Sarai Mahesha	144174	777.8	5706	970	1	1	a	a										
387	Nakdaiyapur	144175	84.5	1375	208	1	a	a	a	b				c	c	c			
388	Kasimpur	144176	118.5	1860	319	1	1	a	a	b	b			c	c	c			
389	Bahadurpur Da J	144177	2444	17595	2951	1	4	1											
390	Tendva	144178	1476.2	5137	961	2	3	1	c	c	c	c							
391	Fatehpur Mawai	144179	358.4	2133	360		1				c	a	a	c	c				
392	Odaree	144180	981.5	5991	1054	1	4	1	2	b		a							
393	Chak Baisana	144181	55.6	0	0														
394	Mawai Alampur	144182	261.4	3069	493	2	2	1	b	b									
395	Kharauli	144183	165.3	1946	302	b	1	b	b	b									
396	Baghail	144184	182.3	1373	220		1												
397	Chak Bhoor	144185	74.6	670	129	a	a												
398	Chak Mamha	144186	83.2	663	99		1			b									
399	Bojhi Mula Mau	144187	471.9	1468	256		1												
400	Behta Murtajapu	144188	110.6	1856	335	a	1	1											
401	Chak Malehra	144189	7.1	41	7	a	a	b	b	b									
402	Tahirpur	144190	26.1	327	65	a													
Block T O T A L :			17080.9	124978	21563	33	61	27	6	2	0	1	0	0	0	0	0	0	0

Census of India 2011- Village Directory

Amenities and Land use (As in 2009)

Name of District:-Rae Bareilly Location CodeNo:-158

Name of CD Block:-Bahadurpur - Location CodeNo:-0307

Sr. No.	Name village	Location code no.	Number of Medical Amenities available. (If not available within the village, the distance range code viz: a for < 5 Kms, b for 5-10 Kms and c for 10+ kms of nearest place where facility is available is given).										Number of Non-Government Medical Amenities available.								
			Community health centre (CHC)	Primary health centre (PHC)	Primary health sub centre (PHS)	Maternity and child welfare centre (MCWC)	T.B. clinic (TBC)	Hospital-allopathic (HA)	Hospital-alternative medicine (HO)	Dispensary (D)	Veterinary hospital (VH)	Mobile health clinic (MHC)	Family welfare centre (FWC)	Charitable non Govt. hospital/Nursing home.	Medical practitioner with MBBS Degree	Medical practitioner with other degree	Medical practitioner with no degree	Traditional practitioner and faith healer .	Medicine Shop	Others	
1	2	3	21	22	23	24	25	26	27	28	29	30	31	32	33	34	35	36	37	38	
361	Kotwar Mau	144149		a			a	1	a	a				1	0	0	0	0	1	0	0
362	Mahmoodpur	144150			1	1	1	1				1		1	0	0	0	0	1	0	0
363	Pidhi	144151	a		a	a					a			1	0	0	0	0	1	1	0
364	Khalisapur	144152	a		a						a				0	0	0	0	0	0	0
365	Jamalpur Rampu	144153	a		a	a					a				0	0	0	0	1	0	0
366	Brahmani	144154				1						1		1	0	0	0	0	0	0	1
367	Kisunpur Kewae	144155													0	0	0	0	0	0	1
368	Saimbasi	144156													0	0	0	0	0	0	1
369	Tarauna	144157	b		b										0	0	0	0	0	1	0
370	Sarwan	144158													0	0	0	0	0	1	0
371	Mohaiya Kesariy	144159	a		a						a				0	0	0	0	0	1	0
372	Bhadaiya Mahm	144160	a		a						a		1		0	0	0	0	1	1	0
373	Khairahana	144161	b		b							1	b		0	0	0	0	0	0	0
374	Bhadehara	144162	b							a	a				0	0	0	1	0	0	0
375	Nawawan	144163	b							1	1			1	0	0	0	1	0	0	0
376	Urwa	144164	b	b	b	b	c	c	c	c	c	c	b		0	0	0	1	1	0	0
377	Kesariya Salimpt	144165		b								b			0	0	0	0	1	1	1
378	Chak Dahira Ma	144166										b			0	0	0	0	0	1	0
379	Nigohan	144167	c	b	b	c	c	b	c	c	b		c		0	0	0	0	0	1	0
380	Basauni	144168			1	1				a	1	1	1	1	0	0	0	0	0	1	0
381	Daulatpur Sidhar	144169	b	b	b	b	c	b			b		b		0	0	0	0	0	1	0
382	Fareedpur Parwa	144170										b			0	0	0	0	0	1	0
383	Mohana	144171	b		b	b						b			0	0	0	0	0	1	0
384	Pure Badyrai	144172	c	a	a	a	c	a			a	a			0	0	0	0	0	1	0
385	Mubarakpur Mul	144173	c	a	a	a	c				a	c			0	0	0	0	0	1	0
386	Sarai Mahesha	144174		b								b			0	0	0	0	0	1	0
387	Nakdaiyapur	144175	c	a	a	a	c				b	b			0	0	0	1	0	1	0
388	Kasimpur	144176	c	a	a	a	c	a	c	c	b	b	c		0	0	0	1	0	0	0
389	Bahadurpur Da J	144177			1	1		1			1	1	1	1	0	0	0	1	0	0	0
390	Tendva	144178			1	1	a				1	1	1	1	0	0	0	1	1	0	0
391	Fatehpur Mawai	144179			1	1					1	1	1	1	0	0	0	0	1	0	0
392	Odaree	144180	b		b		b	b	b	b	b	b		1	0	0	0	0	0	0	0
393	Chak Baisana	144181																			
394	Mawai Alampur	144182	b	b	b	b	b	b		b	b	b	b	b	0	0	0	0	0	0	1
395	Kharauli	144183	b	b	b	b	b	b	b	b	b	b	b		0	0	0	0	0	0	1
396	Baghail	144184		a	a						a	a	a		0	0	0	0	0	0	1
397	Chak Bhoor	144185	b	b		b				b	c				0	0	0	0	1	0	0
398	Chak Mamha	144186		b	b		b			b	c		b		0	0	0	0	1	0	0
399	Bojhi Mula Mau	144187		b	b						b	b	b		0	0	0	0	1	0	0
400	Behta Murtajapu	144188	a	a	a	a	a	a	a	a	a	a	a	a	0	0	0	0	1	0	0
401	Chak Malehra	144189	b	b	b	b	b	b		b	b		b		0	0	0	0	1	0	0
402	Tahirpur	144190		b	b	b	b	b							0	0	0	0	1	0	0
Block T O T A L :			0	0	5	6	1	3	0	1	8	5	10	0	0	0	7	15	16	7	

Census of India 2011- Village Directory

Amenities and Land use (As in 2009)

Name of District:-Rae Bareli Location CodeNo:-158

Name of CD Block:-Bahadurpur - Location CodeNo:-0307

Sr. No.	Name village	Location code no.	Availability of drinking water - Yes / No								Availability of toilet & others Yes / No			
			Tap water (Treated/Untreated)	Well water (Covered / Uncovered well)	Hand Pump	Tube wells / Bore well	Spring	River / Canal	Tank / Pond / Lake	Others	Community toilet including bath.	Community toilet excluding bath.	Rural sanitary mart or sanitary hardware outlet available near the village.	Community bio- gas or recycle of waste for productive use.
1	2	3	39	40	41	42	43	44	45	46	47	48	49	50
361	Kotwar Mau	144149	Yes	No	Yes	Yes	No	No	No	No	No	No	No	No
362	Mahmoodpur	144150	Yes	Yes	Yes	Yes	No	Yes	No	No	No	No	No	No
363	Pidhi	144151	Yes	Yes	Yes	Yes	No	No	No	No	No	No	No	No
364	Khalispur	144152	Yes	Yes	Yes	Yes	No	Yes	Yes	No	No	No	No	No
365	Jamalpur Rampu	144153	Yes	No	Yes	Yes	No	No	No	No	No	No	No	No
366	Brahmani	144154	Yes	No	Yes	Yes	No	No	No	No	No	No	No	No
367	Kisunpur Kewae	144155	Yes	No	Yes	Yes	No	No	No	No	No	No	No	No
368	Saimbasi	144156	Yes	No	Yes	Yes	No	No	Yes	No	No	No	No	No
369	Tarauna	144157	Yes	Yes	Yes	Yes	No	Yes	Yes	No	No	No	No	No
370	Sarwan	144158	Yes	No	Yes	No	No	No	Yes	No	No	No	No	No
371	Mohaiya Kesariy	144159	Yes	No	Yes	Yes	No	No	No	No	No	No	No	No
372	Bhadaiya Mahm	144160	Yes	Yes	Yes	Yes	No	No	No	No	No	No	No	No
373	Khairahana	144161	Yes	Yes	Yes	Yes	No	No	Yes	No	No	No	No	No
374	Bhadehara	144162	Yes	Yes	Yes	Yes	No	No	No	No	No	No	No	No
375	Nawawan	144163	Yes	Yes	Yes	Yes	No	No	No	No	No	No	No	No
376	Urwa	144164	Yes	Yes	Yes	Yes	No	No	Yes	No	No	No	No	No
377	Kesariya Salimp	144165	Yes	Yes	Yes	Yes	No	No	Yes	No	No	No	No	No
378	Chak Dahira Ma	144166	Yes	Yes	Yes	Yes	No	Yes	Yes	No	No	No	No	No
379	Nigohan	144167	No	No	Yes	Yes	No	Yes	No	No	No	No	Yes	No
380	Basauni	144168	Yes	No	Yes	Yes	No	No	No	No	No	No	No	No
381	Daulatpur Sidhar	144169	Yes	Yes	Yes	Yes	No	No	No	No	No	No	No	No
382	Fareedpur Parwa	144170	Yes	No	Yes	Yes	No	No	No	No	No	No	No	No
383	Mohana	144171	Yes	Yes	Yes	Yes	No	No	Yes	No	No	No	No	No
384	Pure Badyrai	144172	Yes	No	Yes	Yes	No	No	No	No	No	No	No	No
385	Mubarakpur Mul	144173	Yes	No	Yes	Yes	No	No	No	No	No	No	No	No
386	Sarai Mahesha	144174	Yes	No	Yes	No	No	No	No	No	No	No	No	No
387	Nakdaiyapur	144175	Yes	No	Yes	Yes	No	No	No	No	No	No	No	No
388	Kasimpur	144176	Yes	No	Yes	Yes	No	No	No	No	No	No	No	No
389	Bahadurpur Da J	144177	Yes	Yes	Yes	No	No	No	No	No	No	No	No	No
390	Tendva	144178	Yes	Yes	Yes	Yes	No	No	No	No	No	No	No	No
391	Fatehpur Mawai	144179	Yes	Yes	Yes	Yes	No	No	Yes	No	No	No	No	No
392	Odaree	144180	Yes	Yes	Yes	Yes	No	No	Yes	No	No	No	No	No
393	Chak Baisana	144181												
394	Mawai Alampur	144182	Yes	Yes	Yes	Yes	No	No	Yes	No	No	No	No	No
395	Kharauli	144183	Yes	No	Yes	Yes	No	No	Yes	No	No	No	No	No
396	Baghail	144184	Yes	No	Yes	Yes	No	No	No	No	No	No	No	No
397	Chak Bhoor	144185	Yes	No	Yes	Yes	No	No	No	No	No	No	No	No
398	Chak Mamha	144186	Yes	No	Yes	Yes	No	Yes	Yes	No	No	No	No	No
399	Bojhi Mula Mau	144187	Yes	No	Yes	Yes	No	No	No	No	No	No	No	No
400	Behta Murtajapu	144188	Yes	No	Yes	Yes	No	No	Yes	No	No	No	No	No
401	Chak Malehra	144189	Yes	No	Yes	No	No	No	No	No	No	No	Yes	No
402	Tahirpur	144190	Yes	Yes	Yes	Yes	No	No	No	No	No	No	No	No
Block T O T A L :			40	19	41	37	0	6	15	0	0	0	2	0

Census of India 2011- Village Directory
Amenities and Land use (As in 2009)

Name of District:-Rae Bareilly Location CodeNo:-158

Name of CD Block:-Bahadurpur - Location CodeNo:-0307

Sr. No.	Name village	Location code no.	Communication and transport facilities (If amenities available code -Yes is given except for Village Pin Code ,If not available within the village , the distance range code viz; a for < 5 Kms, b for 5-10 Kms and c for 10+ kms of nearest place where facility is available is given).																
			Post office(PO)	Sub post office (SPO)	Post & Telegraph office (P&TO)	Village Pin Code	Telephones (Land lines)	Public call office (PCO)	Mobile phone coverage	Internet cafes/ Common service centre (CSC)	Private courier facility	Bus service (Public & Private)	Railway stations	Auto/Modified Autos	Taxis and Vans	Tractors	Cycle-pulled rickshaws(Manual & Machine driven)	Carts driven by animals	Sea /River ferry service
1	2	3	51	52	53	54	55	56	57	58	59	60	61	62	63	64	65	66	67
361	Kotwar Mau	144149	a	Yes									a		Yes	Yes	Yes	Yes	
362	Mahmoodpur	144150															Yes	Yes	
363	Pidhi	144151	Yes	a	a		Yes	a	Yes				b			Yes		Yes	
364	Khalipur	144152	Yes	Yes			Yes	Yes	Yes			Yes				Yes		Yes	
365	Jamalpur Rampu	144153			a				Yes									Yes	
366	Brahmani	144154	Yes	Yes	Yes		Yes	Yes	Yes	Yes	Yes	Yes	a		Yes	Yes		Yes	
367	Kisunpur Kewae	144155	a					a	a							Yes		Yes	
368	Saimbasi	144156	a		a			a	a							Yes		Yes	a
369	Tarauna	144157	a		a			a	a									Yes	
370	Sarwan	144158	Yes					a					b			Yes			
371	Mohaiya Kesariy	144159	a		a			a	a				a			Yes		Yes	
372	Bhadaiya Mahm	144160	a	a	a			a					Yes			Yes		Yes	
373	Khairahana	144161	b	b	b		b	b					a			Yes		Yes	
374	Bhadehara	144162	a							b			c			Yes		Yes	
375	Nawawan	144163	a				Yes		Yes	b			b						c
376	Urwa	144164	c	a	c	229304	c	c	a	c	c		c					Yes	
377	Kesariya Salimpt	144165	b	a				a		a			b						
378	Chak Dahira Ma	144166	b	a				a	Yes	a			a						
379	Nigohan	144167	c	a	c		c	b	b	c	c	a	c	c	c	Yes	c	c	Yes
380	Basauni	144168	Yes	Yes								Yes	Yes			Yes		Yes	
381	Daulatpur Sidhar	144169	b	a	b	229304		a	Yes	b			b					Yes	
382	Fareedpur Parwa	144170	a						Yes	b			b					Yes	
383	Mohana	144171		Yes	b			a	Yes	Yes			b		Yes	Yes	Yes	Yes	
384	Pure Badyrai	144172	a	a	a	229305			a	a		a	a						
385	Mubarakpur Mul	144173	a	a	a	229305			Yes	a		a	a						
386	Sarai Mahesha	144174	b	Yes					Yes	a			b			Yes		Yes	
387	Nakdaiyapur	144175	a	a	a	229305			a	a		a	a						
388	Kasimpur	144176	a	Yes	a		a	a	a	a		Yes	a						
389	Bahadurpur Da J	144177	Yes		Yes	220304			Yes	Yes		Yes	Yes		Yes			Yes	
390	Tendva	144178	a	Yes								a	a	a	a	Yes	a	a	a
391	Fatehpur Mawai	144179	Yes	Yes									Yes						
392	Odaree	144180	b	Yes	b	229304		b	Yes	Yes	c	Yes	b	b	b		Yes	Yes	
393	Chak Baisana	144181																	
394	Mawai Alampur	144182	b	b	b		Yes	b	b	b	c	b	b	b	b	b			
395	Kharauli	144183	b	b	b		b	b	Yes	b	c	b	b	b	b	b	b	b	b
396	Baghail	144184	a	a	a			a	a							Yes			Yes
397	Chak Bhoor	144185	b	a					Yes										b
398	Chak Mamha	144186	b	b			b		Yes				b						
399	Bojhi Mula Mau	144187	b	b	b		b	b	b			b	b			Yes		Yes	
400	Behta Murtajapu	144188	a	a	a		a	a	a	a	c		b	a	a				
401	Chak Malehra	144189					b	b	b	b	b	b	b	b	b				
402	Tahirpur	144190	b	b	b		b	b	b	b	c	b	b		b				Yes
Block T O T A L :			7	10	2	7	5	2	16	4	1	6	4	0	4	18	4	22	3

Census of India 2011- Village Directory

Amenities and Land use (As in 2009)

Name of District:-Rae Bareli Location CodeNo:-158

Name of CD Block:-Bahadurpur - Location CodeNo:-0307

Sr. No.	Name village	Location code no.	Village connected to highways,village roads, banks & credit societies (If amenities available code -Yes is given, If not available within the village , the distance range code viz; a for < 5 Kms, b for 5-10 Kms and c for 10+ kms of nearest place where facility is available is given).												
			Connected to national highway(NH)	Connected to state highway(SH)	Connected to major district road (MDR)	Connected to others district road	Pucca roads	Kutcheha roads	Water bounded macadam(WBM) roads	Navigable waterway (river/canal)(NW)	Footpaths (FP)	Commercial & Co-operative Banks	ATM	Agricultural Credit Societies	
1	2	3	68	69	70	71	72	73	74	75	76	77	78	79	
361	Kotwar Mau	144149	c	a	a	Yes	Yes	Yes	Yes	Yes	Yes	a	c	a	
362	Mahmoodpur	144150					Yes	Yes			Yes				
363	Pidhi	144151			a		Yes	Yes			Yes			a	
364	Khalispur	144152			Yes		Yes	Yes	Yes		Yes				
365	Jamalpur Rampu	144153			Yes		Yes	Yes			Yes			a	
366	Brahmani	144154					Yes	Yes			Yes	Yes		Yes	
367	Kisunpur Kewae	144155			a		Yes	Yes	Yes		Yes				
368	Saimbasi	144156					Yes	Yes			Yes			b	
369	Tarauna	144157					Yes	Yes	Yes		Yes			b	
370	Sarwan	144158					Yes	Yes			Yes				
371	Mohaiya Kesariy	144159			a		Yes	Yes	Yes		Yes			a	
372	Bhadaiya Mahm	144160					Yes	Yes	Yes		Yes			a	
373	Khairahana	144161					Yes				Yes			b	
374	Bhadehara	144162	c	b	b	b	Yes	Yes	Yes		Yes			b	
375	Nawawan	144163	b	b	b	Yes	Yes	Yes	Yes		Yes			b	
376	Urwa	144164	b	b		Yes	Yes	Yes			Yes	b	c	a	
377	Kesariya Salim	144165	c	a	b	b	Yes				Yes	b		b	
378	Chak Dahira Ma	144166	c	a	b	b	Yes		Yes		Yes	a		b	
379	Nigohan	144167	c	c		c	Yes	Yes	Yes	Yes	Yes	b	c	b	
380	Basauni	144168	Yes	Yes	Yes	Yes	Yes	Yes		Yes	Yes	a		Yes	
381	Daulatpur Sidhar	144169	b	b	b	Yes	Yes	Yes		Yes	Yes	b		a	
382	Fareedpur Parwa	144170	c	b	b	b	Yes	Yes	Yes		Yes	b		b	
383	Mohana	144171	b		b			Yes			Yes	a	b	Yes	
384	Pure Badyrai	144172	a	Yes	Yes	Yes	Yes	Yes	Yes		Yes	a	a	b	
385	Mubarakpur Mul	144173	Yes		Yes		Yes	Yes	Yes		Yes	a	a	b	
386	Sarai Mahesha	144174	c	a	b	Yes	Yes	Yes	Yes		Yes	a		b	
387	Nakdaiyapur	144175	a	a	a	a	Yes	Yes	Yes		Yes	a	a	a	
388	Kasimpur	144176	Yes		Yes		Yes	Yes			Yes	a	a	a	
389	Bahadurpur Da J	144177	Yes	Yes	Yes	Yes	Yes	Yes	Yes	Yes	Yes	Yes		Yes	
390	Tendva	144178		Yes	Yes	Yes	Yes			Yes	Yes	Yes		Yes	
391	Fatehpur Mawai	144179	Yes	Yes	Yes	Yes	Yes	Yes	Yes	Yes	Yes	Yes		Yes	
392	Odaree	144180	c	Yes	Yes	Yes	Yes	Yes	Yes		Yes	b	b	Yes	
393	Chak Baisana	144181													
394	Mawai Alampur	144182	c	b	b	b	Yes	Yes	Yes		Yes	b	b	b	
395	Kharauli	144183					Yes	Yes	Yes		Yes	b	b	b	
396	Baghail	144184					Yes	Yes			Yes		a		
397	Chak Bhoor	144185	b	b				Yes	Yes		Yes	b		b	
398	Chak Mamha	144186	b	b	b			Yes	Yes		Yes	b		b	
399	Bojhi Mula Mau	144187					Yes	Yes			Yes		b		
400	Behta Murtajapu	144188		Yes	Yes	Yes	Yes	Yes	Yes		Yes	a	b	a	
401	Chak Malehra	144189	c	b	c	b	Yes	Yes	Yes		Yes			b	
402	Tahirpur	144190					Yes	Yes	Yes		Yes	b	b	b	
Block T O T A L :			5	7	11	12	38	36	25	7	41	4	0	7	

Census of India 2011- Village Directory

Amenities and Land use (As in 2009)

Name of District:-Rae Bareli Location CodeNo:-158

Name of CD Block:-Bahadurpur - Location CodeNo:-0307

Sr. No.	Name village	Location code no.	Availability of miscellaneous facilities (If amenities available code -Yes is given, If not available within the village , the distance range code viz; a for <5 Kms, b for 5-10 Kms and c for 10+ kms of nearest place where facility is available is given).															Availability of electricity (Yes/No)						
			Self-Help Group (SHG)	Public distribution system (PDS) shop	Mandis / Regular market	Weekly Haat	Agricultural marketing society	Integrated Child Development Scheme (Nutritional Centres)	Anganwadi Centre (Nutritional Centres)	Others (Nutritional Centres)	ASHA (Accredited Social Health Activist)	Community centre with/without TV	Sports Field,	Sports Club / Recreation Centre	Cinema / Video Hall	Public Library	Public Reading Room	Newspaper Supply	Assembly Polling station	Birth & Death Registration Office	Power Supply for Domestic Use (ED)	Power Supply for Agricultural Use (EAG)	Power Supply for Commercial Use (EC)	Power Supply for All Uses (EA)
1	2	3	80	81	82	83	84	85	86	87	88	89	90	91	92	93	94	95	96	97	98	99	100	101
361	Kotwar Mau	144149	Yes	Yes	a	a	a	Yes	Yes	Yes	Yes	Yes	c	c	c	c	a	Yes	Yes	Yes	Yes	Yes	Yes	
362	Mahmoodpur	144150	Yes	Yes	Yes	Yes	Yes	Yes	Yes	Yes	Yes	Yes	Yes	Yes	Yes	Yes	Yes	Yes	Yes	Yes	Yes	Yes	Yes	
363	Pidhi	144151	Yes	Yes	Yes	Yes	Yes	Yes	Yes	Yes	Yes	a	Yes	Yes	Yes	Yes	Yes	Yes	Yes	Yes	Yes	Yes	Yes	
364	Khalispur	144152	Yes	Yes	Yes	Yes	Yes	Yes	Yes	Yes	Yes	Yes	Yes	Yes	Yes	Yes	Yes	Yes	Yes	Yes	Yes	Yes	Yes	
365	Jamalpur Rampu	144153	Yes	Yes	Yes	Yes	Yes	Yes	Yes	Yes	Yes	Yes	Yes	Yes	Yes	Yes	Yes	Yes	Yes	Yes	Yes	Yes	Yes	
366	Brahmani	144154	Yes	Yes	Yes	Yes	Yes	Yes	Yes	Yes	Yes	Yes	Yes	Yes	Yes	Yes	Yes	Yes	Yes	Yes	Yes	Yes	Yes	
367	Kisunpur Kewae	144155	Yes	Yes	Yes	a	Yes	Yes	Yes	Yes	Yes	Yes	Yes	Yes	Yes	Yes	Yes	Yes	Yes	Yes	Yes	Yes	Yes	
368	Saimbasi	144156	Yes	Yes	Yes	Yes	Yes	Yes	Yes	Yes	Yes	Yes	Yes	Yes	Yes	Yes	Yes	Yes	Yes	Yes	Yes	Yes	Yes	
369	Tarauna	144157	Yes	Yes	Yes	Yes	Yes	Yes	Yes	Yes	Yes	b	Yes	Yes	Yes	Yes	Yes	Yes	Yes	Yes	Yes	Yes	Yes	
370	Sarwan	144158	Yes	Yes	Yes	Yes	Yes	Yes	Yes	Yes	Yes	Yes	Yes	Yes	Yes	Yes	Yes	Yes	Yes	Yes	Yes	Yes	Yes	
371	Mohaiya Kesariy	144159	Yes	Yes	Yes	Yes	Yes	Yes	Yes	Yes	Yes	Yes	Yes	Yes	Yes	Yes	Yes	Yes	Yes	Yes	Yes	Yes	Yes	
372	Bhadaiya Mahm	144160	Yes	Yes	a	Yes	Yes	Yes	Yes	Yes	Yes	Yes	Yes	Yes	Yes	Yes	Yes	Yes	Yes	Yes	Yes	Yes	Yes	
373	Khairahana	144161	Yes	Yes	Yes	b	Yes	Yes	Yes	Yes	b	Yes	Yes	Yes	Yes	Yes	Yes	Yes	Yes	Yes	Yes	Yes	Yes	
374	Bhadehara	144162	Yes	Yes	b	b	Yes	Yes	Yes	a	Yes	Yes	Yes	Yes	Yes	Yes	Yes	Yes	Yes	Yes	Yes	No	No	
375	Nawawan	144163	Yes	Yes	Yes	Yes	Yes	Yes	Yes	Yes	Yes	Yes	Yes	Yes	Yes	Yes	Yes	Yes	Yes	Yes	Yes	No	No	
376	Urwa	144164	Yes	Yes	c	c	c	Yes	Yes	Yes	Yes	b	Yes	Yes	Yes	Yes	Yes	c	c	Yes	Yes	Yes	Yes	
377	Kesariya Salimp	144165	Yes	Yes	b	a	Yes	Yes	Yes	Yes	Yes	Yes	Yes	Yes	Yes	Yes	Yes	Yes	Yes	Yes	Yes	No	No	
378	Chak Dahira Ma	144166	a	a	b	a	Yes	Yes	Yes	Yes	Yes	Yes	Yes	Yes	Yes	Yes	Yes	Yes	Yes	Yes	Yes	No	No	
379	Nigohan	144167	Yes	Yes	c	a	c	Yes	Yes	Yes	Yes	c	Yes	Yes	Yes	Yes	Yes	Yes	Yes	No	No	No	No	
380	Basauni	144168	Yes	Yes	Yes	Yes	b	b	Yes	Yes	Yes	Yes	Yes	Yes	Yes	Yes	Yes	Yes	Yes	Yes	Yes	Yes	Yes	
381	Daulatpur Sidhar	144169	Yes	Yes	b	b	b	Yes	Yes	Yes	a	Yes	Yes	Yes	Yes	Yes	Yes	b	a	Yes	Yes	Yes	Yes	
382	Fareedpur Parwa	144170	Yes	Yes	Yes	Yes	Yes	Yes	Yes	Yes	Yes	Yes	Yes	Yes	Yes	Yes	Yes	Yes	Yes	Yes	Yes	No	No	
383	Mohana	144171	Yes	Yes	a	a	Yes	a	Yes	Yes	a	Yes	Yes	Yes	Yes	Yes	Yes	Yes	Yes	Yes	Yes	Yes	Yes	
384	Pure Badyrai	144172	Yes	Yes	a	a	a	Yes	Yes	Yes	Yes	Yes	Yes	Yes	Yes	Yes	Yes	Yes	Yes	Yes	Yes	Yes	Yes	
385	Mubarakpur Mul	144173	Yes	Yes	a	Yes	Yes	Yes	Yes	Yes	Yes	Yes	Yes	Yes	Yes	Yes	Yes	Yes	Yes	Yes	Yes	No	No	
386	Sarai Mahesha	144174	Yes	Yes	b	Yes	Yes	Yes	Yes	Yes	Yes	Yes	Yes	Yes	Yes	Yes	Yes	Yes	Yes	Yes	Yes	Yes	Yes	
387	Nakdaiyapur	144175	Yes	Yes	Yes	Yes	Yes	Yes	Yes	Yes	Yes	Yes	Yes	Yes	Yes	Yes	Yes	Yes	b	Yes	Yes	No	No	
388	Kasimpur	144176	Yes	Yes	b	a	Yes	Yes	Yes	Yes	Yes	Yes	Yes	Yes	Yes	Yes	Yes	Yes	Yes	Yes	Yes	Yes	Yes	
389	Bahadurpur Da J	144177	Yes	Yes	Yes	Yes	Yes	Yes	Yes	Yes	Yes	Yes	Yes	Yes	Yes	Yes	Yes	Yes	Yes	Yes	Yes	Yes	Yes	
390	Tendva	144178	Yes	Yes	b	Yes	b	Yes	Yes	Yes	a	Yes	Yes	Yes	Yes	Yes	Yes	Yes	Yes	Yes	Yes	Yes	Yes	
391	Fatehpur Mawai	144179	Yes	Yes	Yes	b	b	Yes	Yes	Yes	b	Yes	Yes	Yes	Yes	Yes	Yes	Yes	b	Yes	Yes	Yes	Yes	
392	Odaree	144180	Yes	Yes	b	Yes	Yes	c	Yes	Yes	Yes	b	c	b	c	c	Yes	Yes	a	Yes	Yes	Yes	Yes	
393	Chak Baisana	144181																						
394	Mawai Alampur	144182	Yes	Yes	b	b	b	b	Yes	Yes	Yes	b	Yes	b	b	b	b	Yes	b	Yes	Yes	Yes	Yes	
395	Kharauli	144183	Yes	Yes	b	b	b	b	b	Yes	b	Yes	b	b	b	b	b	Yes	b	Yes	Yes	Yes	Yes	
396	Baghail	144184	Yes	Yes	a	Yes	Yes	Yes	Yes	Yes	Yes	Yes	Yes	Yes	Yes	Yes	Yes	Yes	Yes	Yes	Yes	No	No	
397	Chak Bhoor	144185	Yes	Yes	Yes	Yes	Yes	Yes	Yes	Yes	Yes	Yes	Yes	Yes	Yes	Yes	Yes	Yes	Yes	Yes	Yes	No	No	
398	Chak Mamha	144186	b	a	a	a	Yes	Yes	a	Yes	Yes	Yes	Yes	Yes	Yes	Yes	Yes	Yes	Yes	Yes	Yes	No	No	
399	Bojhi Mula Mau	144187	Yes	Yes	Yes	b	Yes	Yes	Yes	Yes	Yes	Yes	Yes	Yes	b	Yes	Yes	Yes	Yes	Yes	Yes	Yes	Yes	
400	Behta Murtajapu	144188	Yes	Yes	b	Yes	Yes	Yes	Yes	Yes	b	Yes	b	b	b	a	Yes	b	Yes	Yes	Yes	Yes	Yes	
401	Chak Malehra	144189	b	b	b	b	Yes	b	Yes	b	Yes	b	Yes	b	b	b	b	Yes	b	Yes	Yes	Yes	Yes	
402	Tahirpur	144190	Yes	a	b	b	Yes	c	b	Yes	Yes	Yes	Yes	Yes	Yes	Yes	Yes	a	b	Yes	Yes	Yes	Yes	
Block T O T A L :			38	37	19	22	30	34	37	40	38	30	39	35	34	35	35	36	38	31	40	40	30	30

Census of India 2011- Village Directory

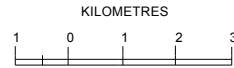
Amenities and Land use (As in 2009)

Name of District:-Rae Bareli Location CodeNo:-158

Name of CD Block:-Bahadurpur - Location CodeNo:-0307

Sr. No.	Name village	Location code no.	Land Use												Land Use					Name of three most important commodities manufactured			
			Nearest Town	Area under different types of land use (in hectares rounded up to one decimal place)											Area irrigated by source (in hectare).					First	Second	Third	
				Name	Distance range code, i.e. a for < 5 Kms, b for 5-10 Kms and c for 10+ kms.	Forests	Area under Non-agricultural Uses	Barren and Un-cultivable land	Permanent Pastures and Other Grazing Lands	Land Under Miscellaneous Tree Crops etc.	Culturable Waste Land	Fallow lands other than current fallows	Current fallows	Net Area Sown	Total Irrigated Land Area	Total Un-irrigated Land Area	Canals (C)	Wells/Tube-wells(W/TW)	Tanks/Lakes(T/L)				Water Falls(WF)
102	103	104	105	106	107	108	109	110	111	112	113	114	115	116	117	118	119	120	121	122			
361	Kotwar Mau	144149	RAE BAREL b	0	20	0	0	0	3.6	2.1	4.4	168.7	155.3	13.4	0	125	30.3	0	0				
362	Mahmoodpur	144150	RAE BAREL c	0	34.3	0	0	0	3	0	0	140.6	140.6	0	99.3	40.4	0	0	1				
363	Pidhi	144151	RAE BAREL c	0	187.9	9.4	9.3	24.8	58.3	0	14	992.3	951.9	40.4	0	711.4	240.5	0	0				
364	Khalispur	144152	RAE BAREL c	0	53.3	19.6	0	5.3	17.8	6.8	15.6	350.8	341.6	9.5	0	315.9	25.8	0	0				
365	Jamalpur Rampu	144153	RAE BAREL b	0	0	31.1	5.7	2.1	4	15.1	30.3	213.3	194.2	19	194.2	0	0	0	0				
366	Brahmani	144154	RAE BAREL c	0	89.4	2.8	0	2.9	4.8	117.5	68.3	286.3	278.7	7.7	0	143.1	0	0	136				
367	Kisunpur Kewae	144155	RAE BAREL c	0	41	1.8	0	5.2	6.8	10.6	46.2	215.3	186.1	29	0	86	100	0	0				
368	Saimbasi	144156	RAE BAREL c	0	48.6	0	0.1	1.2	1.4	9.9	10.4	91.8	81	12.1	65.8	15.3	0	0	0				
369	Tarauna	144157	RAE BAREL c	0	64	0.5	0	0.7	2.2	7.2	9.1	59.9	54.6	4.4	50	4.6	0	0	0				
370	Sarwan	144158	RAE BAREL c	0	42.3	0.4	0	34	8	48.4	14.8	211.1	188.2	22.9	108.1	80.1	0	0	0				
371	Mohaiya Kesariy	144159	RAE BAREL c	0	60.5	3	0	10.1	11.3	21.4	38.1	359.4	345.2	15	220.2	125.1	0	0	0				
372	Bhadaiya Mahm	144160	RAE BAREL c	0	35.5	18.4	0	5.9	22.1	30.1	16.2	277.2	253.3	23.9	0	40.1	213.2	0	0				
373	Khairahana	144161	RAE BAREL c	0	40	21.8	0	12.9	12.6	44.4	33.2	248.4	221.1	27.3	198.1	0	0	0	23				
374	Bhadehara	144162	RAE BAREL c	0	28.9	1.4	3.7	1.7	0	4.1	54.6	82.7	75.6	7.1	0	42.3	33.3	0	0				
375	Nawawan	144163	RAE BAREL c	2.9	58.5	8.5	2.3	9.7	3.8	2.7	45.7	352.3	287.7	64.6	110.2	177.5	0	0	0				
376	Urwa	144164	RAE BAREL c	0	73.6	16	0	4.1	7	41.1	40.6	383.8	367.8	16	0	60.4	307.4	0	0				
377	Kesariya Salimp	144165	RAE BAREL c	0	30.6	7.3	0	2.8	3.2	1.3	20.6	241.6	207.6	34	0	83.6	124	0	0				
378	Chak Dahira Ma	144166	RAE BAREL c	3.5	6.2	1.6	0	0	0	0	7.1	50.3	42.1	8.2	0	42.1	0	0	0				
379	Nigohan	144167	RAE BAREL c	0.4	26.4	0	0	5.7	3.3	7.6	10.1	277.2	270	7.1	270	0	0	0	0				
380	Basauni	144168	RAE BAREL c	4.8	34.2	4	0	4.4	0	10.3	20.4	120.6	79.8	40.7	79.8	0	0	0	0				
381	Daulatpur Sidhar	144169	RAE BARELI	0	64.2	0	0	0	0	0	0	124.4	121.3	3.1	0	21.1	100.2	0	0				
382	Fareedpur Parwa	144170	RAE BAREL c	0	32.7	3.9	0	0	8.2	0.8	44.7	178.1	149.7	28.4	54.3	95.4	0	0	0				
383	Mohana	144171	RAE BARELI	0	10.1	28.4	0	8.4	5.4	71.8	12.5	826.7	806.9	19.8	0	19.4	15.4	0	772				
384	Pure Badyrai	144172	RAE BAREL c	0	24	0	5	10	5	0	26	225.9	225.9	0	0	65.5	160.4	0	0				
385	Mubarakpur Mul	144173	RAE BAREL c	0	18.6	0	0	2.1	8.3	0	5.3	184.8	174.8	10	71.2	103.6	0	0	0				
386	Sarai Mahesha	144174	RAE BAREL c	0	91.8	8.5	0	25.2	20.1	9	59.8	563.3	507.7	55.6	171.2	336.5	0	0	0				
387	Nakdaiyapur	144175	RAE BAREL c	0	13.1	0	3.8	0.9	0	0	1.2	65.1	65.1	0	0	28.2	36.9	0	0				
388	Kasimpur	144176	RAE BAREL c	0	20.9	0	0	1.3	3.5	0	3.4	89.4	89.4	0	0	32.2	57.2	0	0				
389	Bahadurpur Da J	144177		0	0	0	0	390.8	0	0	0	2053.2	1490.8	562.4	0	0	0	0	1491				
390	Tendva	144178	RAE BAREL a	0	227.7	29.2	5.4	0	20.9	911.1	10.2	271.6	148.2	123.4	0	48.2	0	0	100				
391	Fatehpur Mawai	144179	RAE BAREL a	0	0	8	3	0	9.2	209.2	1.2	127.7	76.2	51.4	76.2	0	0	0	0				
392	Odaree	144180	RAE BARELI	0	95.9	9.2	0.8	73.2	21.2	128.1	14.3	638.7	510.5	128.2	380.3	130.2	0	0	0				
393	Chak Baisana	144181	RAE BARELI	0	55.5	0	0	0.1	0	0	0	0	0	0	0	0	0	0	0				
394	Mawai Alampur	144182	RAE BARELI	0	19.5	16.7	3.1	5.1	8.2	24.7	3.1	180.9	150.5	30.4	0	150.5	0	0	0				
395	Kharauli	144183	RAE BARELI	0	19.9	5.4	2.6	5.7	8.3	10.4	8.6	104.3	75.3	29	60	15.3	0	0	0				
396	Baghail	144184	RAE BAREL c	0	19.6	0	0	4.6	0.2	0.8	22.7	134.4	91.5	42.9	20.6	70.9	0	0	0				
397	Chak Bhoor	144185	RAE BAREL c	0	4.2	1.1	0	0.1	0	0	4.9	64.2	48.9	15.3	0	48.9	0	0	0				
398	Chak Mamha	144186	RAE BAREL b	0	9.1	2	0	1.9	1.2	0.9	11.8	56.2	47.7	8.5	0	47.7	0	0	0				
399	Bojhi Mula Mau	144187	RAE BARELI	0	23.7	4.1	1	18.6	4.1	32.1	6.1	382.1	314	68.1	0	52.6	261.4	0	0				
400	Behta Murtajapu	144188	RAE BARELI	0	8.3	6.2	1.1	2.5	2.6	11	3.5	75.4	55.4	20.1	0	55.4	0	0	0				
401	Chak Malehra	144189	RAE BARELI	0	1.1	0.4	0.3	0.5	0.6	0.2	0.2	3.9	3.4	1.1	0	3.4	0	0	0				
402	Tahirpur	144190	RAE BAREL a	0	4.5	2	0.3	0.8	1.2	1.4	0.3	15.6	12.3	3.3	0	12.3	0	0	0				
Block T O T A L :				0	0	11.6	1739.6	272.7	47.5	685.3	301.4	1792.1	739.5	11489.5	9887.9	1603.3	2229.5	3430.2	1706	0			

INDIA
UTTAR PRADESH
VIKAS KHAND HARCHANDPUR
(TAHSIL RAE BARELI)
DISTRICT RAE BARELI



BOUNDARY, DISTRICT	—————
▪ TAHSIL	—————
▪ VIKAS KHAND	—————
▪ VILLAGE WITH MDDS CODE.....	144191
HEADQUARTERS: VIKAS KHAND	⊙
POPULATION SIZE OF VILLAGES: BELOW 200	○
200 - 499 , 500 - 999 , 1000 - 4999 , 5000 AND ABOVE	●
STATE HIGHWAY	SH 36
IMPORTANT METALLED ROADS	—————
RAILWAY LINE : BROAD GAUGE	—————
RIVER AND STREAM	~~~~~

Area (Sq. Km.)	212.31
Population	1,40,274
Number of Villages.....	80

HIGH SCHOOL/INTER COLLEGE	S
TECHNICAL INSTITUTIONS	T
BANK	B
DISPENSARY	D
PRIMARY HEALTH CENTRE	▲
OTHER MEDICAL SERVICES	▲

Alphabetical list of Villages (CD Block Wise)

Name of District: Rae Bareli

Name of CD BLOCK: Harchandpur

Sr. No.	Name of village	2011 Census location code	2001 Census location code
1	Aghaura	144197	03708500
2	Ajmatulla Ganj	144252	03714000
3	Alipur Khalsa	144255	03714300
4	Ambahar	144232	03712000
5	Anguri	144244	03713200
6	Antari	144237	03712500
7	Arivar	144254	03714200
8	Bala	144206	03709400
9	Baldupur	144243	03713100
10	Bargadha	144233	03712100
11	Chak Shekhopur	144268	03715600
12	Chak Sunda	144239	03712700
13	Chauhaniya	144253	03714100
14	Chhivla Mau	144267	03715500
15	Datauli	144202	03709000
16	Daudpur	144265	03715300
17	Dhondhari	144261	03714900
18	Didhaura Som Mau	144223	03711100
19	Faridpur	144247	03713500
20	Ghunsari	144241	03712900
21	Gulloopur	144251	03713900
22	Gunawar Kamegarpur	144211	03709900
23	Harchandpur	144219	03710700
24	Harni	144245	03713300
25	Hasanapur	144242	03713000
26	Hataiya	144220	03710800
27	Hidain	144216	03710400
28	Hilalganj	144234	03712200
29	Itkuti	144227	03711500
30	Johwa Sharki	144199	03708700
31	Johwahisar	144200	03708800
32	Kamalpur	144215	03710300
33	Kamkeypur	144201	03708900
34	Kandaura	144217	03710500
35	Kanhat	144205	03709300
36	Kankhara	144246	03713400
37	Kashau Khas	144213	03710100
38	Kathwara	144221	03710900
39	Khrijipur Karaundi	144231	03711900

40	Khuchuma	144258	03714600
41	Kotiyamau	144250	03713800
42	Lakhanapur	144228	03711600
43	Laloo pur Khas	144262	03715000
44	Lohanipur	144269	03715700
45	Madan Tusi	144195	03708300
46	Mahmadmau	144222	03711000
47	Maidanpur	144270	03715800
48	Majhi Gavan Rao	144260	03714800
49	Majhigavan Hardoi	144209	03709700
50	Majhigavan Karan	144257	03714500
51	Malikpur Bama	144208	03709600
52	Mawaeya	144248	03713600
53	Mohammadpur Dighaura	144226	03711400
54	Mubarakpur	144263	03715100
55	Nanda Khera	144196	03708400
56	Paharpur Kasho	144214	03710200
57	Paltu Tanda	144266	03715400
58	Pandepur	144224	03711200
59	Pandera	144249	03713700
60	Para	144238	03712600
61	Pashchhim Gaon	144194	03708200
62	Pasi Tusi	144193	03708100
63	Pindori Sargahi	144212	03710000
64	Piyarepur	144204	03709200
65	Rahwan	144240	03712800
66	Ruknapur	144229	03711700
67	Salimpur Khas	144210	03709800
68	Sarai Umar	144198	03708600
69	Seonhi	144225	03711300
70	Seri	144203	03709100
71	Shobhapur	144207	03709500
72	Shora	144259	03714700
73	Sirsa	144236	03712400
74	Sohaliya	144235	03712300
75	Tanda	144264	03715200
76	Tengana	144230	03711800
77	Tera Baraula	144191	03707900
78	Teri Maniya Teekar	144218	03710600
79	Ufarapur	144192	03708000
80	Usmanpur	144256	03714400

Census of India 2011- Village Directory

Amenities and Land use (As in 2009)

Name of District:-Rae Bareilly Location CodeNo:-158

Name of CD Block:-Harchandpur- Location CodeNo:-0308

Sr. No.	Name village	Location code no.	Total area of the village (in hectares rounded up to one decimal place)	Total population (2011 census)	Number of households (2011 census)	Number of educational amenities available. (If not available within the village , the distance range code viz; a for < 5 Kms, b for 5-10 Kms and c for 10+ kms of nearest place where facility is available is given).														
						Pre-Primary school (PP)	Primary school (P)	Middle school (M)	Secondary School (S)	Senior Secondary school (SS)	Degree college of arts, science & commerce (ASC)	Engineering college(EC)	Medical college (MC)	Management institute (MI)	Polytechnic (Pt)	Vocational training school /ITI	Non-formal training centre (NFTC)	Special school for disabled (SSD)	Others (specify)	
1	2	3	4	5	6	7	8	9	10	11	12	13	14	15	16	17	18	19	20	
403	Tera Baraula	144191	599.2	3264	596	1	1	1	1	1										
404	Ufarapur	144192	158	1494	258	1	1	a	a	a	c	c	c	c	c	c	c	c	c	
405	Pasi Tusi	144193	91.5	645	125	c	c	a	b	b	b	a	c	c	c	c	c	c	c	
406	Pashchhim Gaon	144194	811.6	5644	1048	5	1	1	a	b	b	c	c	c	c	c	c	c	c	
407	Madan Tusi	144195	270.5	995	184	b	1	1	a	a	a	c	c	c	c	c	c	c	c	
408	Nanda Khera	144196	139.7	1777	364	b	1	1	b	b	b	c	c	c	c	c	c	c	c	
409	Aghaura	144197	457	1836	347	c	1	1	c	c	c	c	c	c	c	c	c	c	c	
410	Sarai Umar	144198	464	2434	490	2	2	1	c	c	c	c	c	c	c	c	c	c	c	
411	Johwa Sharki	144199	1934.9	10657	2027		4	4	a	a	c	c	c	c	c	c	c	c	c	
412	Johwahisar	144200	229.3	1692	372	1	1	a	b	b	b	c	c	c	c	c	c	c	c	
413	Kamkeypur	144201	133.1	805	138	a	1	a	b	b					c	c	c	c	c	
414	Datauli	144202	423.8	1980	357	a	1	1	a	a					c	c	c			
415	Seri	144203	283.7	1948	382	a	3	1	a	a	b	c	c	c	c	c	c	c	c	
416	Piyarepur	144204	383.4	2434	458	a	1	1												
417	Kanhat	144205	114.7	596	105	a	1	a	a	c										
418	Bala	144206	710.1	4123	801		1	1	a	a	a	a			a	c	c	c	c	
419	Shobhapur	144207	195.4	1281	244	1	1	b	a	a	a	a	a	a	a	c	c	c	c	
420	Malikpur Barna	144208	156.6	901	161		1	1	a	a	a	a	c		c	c	c	c	c	
421	Majhigavan Har	144209	221.4	1259	233	a	1	a	a	a						c	c	c	c	
422	Salimpur Khas	144210	291.5	1701	300	a	1	1	a	a										
423	Gunawar Kameg	144211	350.2	2080	415	b	1	a	b	b										
424	Pindori Sargahi	144212	269.4	1448	262	b	1	1	b	b										
425	Kashau Khas	144213	352.6	2640	491	a	1	a	b	b	b	b	b	b	b	c	c	c	c	
426	Paharpur Kasho	144214	289.6	1136	212	1	1	1	b	b	b	c	c	c	c	c	c	c	c	
427	Kamalpur	144215	132.5	760	120		1	a	a	a	c	c	c	c	b	c	c	c	c	
428	Hidain	144216	438.8	3092	550	a	1	1									c	c		
429	Kandaura	144217	383.2	4494	832	2	2	1	a	a	a	a	c	c	c	c	c	c	c	
430	Teri Maniya Teel	144218	285.5	1406	254	a	1	a	a	a	a	a	c	c	c	c	c	c	c	
431	Harchandpur	144219	264.2	4348	833	3	5	4	1	1			c	c	c	c	c	c	c	
432	Hataiya	144220	188.3	1287	269	a	1	a	a	a	a	c	c	c	c	c	c	c	c	
433	Kathwara	144221	513.4	5115	921	2	2	2	a	a					c		c	c	c	
434	Mahmadmau	144222	80.9	567	100	1	1	a	b	b	b									
435	Didhaura Som M	144223	553	4019	711	1	1	1	b	a	c	c	c	c	c	c	c	c	c	
436	Pandepur	144224	326.2	1738	341	1	2	2	a	a	b				c	c	c	c	c	
437	Seonthi	144225	435.1	3075	542		2	1	b	b	b	b	c	c	c	c	c	c	c	
438	Mohammadpur I	144226	182.1	1020	183	b	1	a	c	c	c									
439	Itkuti	144227	158.1	568	106	b	1	b	b	c	c									
440	Lakhanapur	144228	96.8	564	109	a	a	a	a	b	c									
441	Ruknapur	144229	119.1	1139	167		2	2	a	c	c	c	c	c	c					
442	Tengana	144230	130.4	401	76	b	1	b	b	c										
443	Khiriipur Karaun	144231	195.2	1610	303	b	1	1	b	c	c	c	c	c						
444	Ambahar	144232	43.6	192	29	b	a	a	a	a	c	c	c	c	c	c	c	c	c	
445	Bargadha	144233	153.5	847	141	a	1	1	a	a	a									
446	Hilalganj	144234	246.8	1114	197	a	2	a	a	a										
447	Sohaliya	144235	396.5	1956	346	b	1	b	b	c										
448	Sirsa	144236	364	829	159	a	1	a	a	b										
449	Antari	144237	105.7	2	1															
450	Para	144238	214.7	2142	408		2	2	b	c										
451	Chak Sunda	144239	111.5	1223	204	a	1	a	a	b										
452	Rahwan	144240	588.3	4292	802	2	3	2	b	b	c									
453	Ghunsari	144241	78.3	321	74	b	1	a	b	b										
454	Hasanapur	144242	89.2	674	124	a	1	a	a											
455	Baldupur	144243	85.4	607	108	a	1	a	a											
456	Anguri	144244	340.9	1359	264	b	1	a	b	b										
457	Harni	144245	64.7	759	140	b	1	1	b	b										
458	Kankhara	144246	148	808	146	b	1	b	b	b										

Census of India 2011- Village Directory

Amenities and Land use (As in 2009)

Name of District:-Rae Bareli Location CodeNo:-158

Name of CD Block:-Harchandpur- Location CodeNo:-0308

Sr. No.	Name village	Location code no.	Number of Medical Amenities available. (If not available within the village, the distance range code viz: a for < 5 Kms, b for 5-10 Kms and c for 10+ kms of nearest place where facility is available is given).										Number of Non-Government Medical Amenities available.							
			Community health centre (CHC)	Primary health centre (PHC)	Primary health sub centre (PHS)	Maternity and child welfare centre (MCW)	T.B. clinic (TBC)	Hospital-allopathic (HA)	Hospital-alternative medicine (HO)	Dispensary (D)	Veterinary hospital (VH)	Mobile health clinic (MHC)	Family welfare centre (FWC)	Charitable non Govt. hospital/Nursing home.	Medical practitioner with MBBS Degree	Medical practitioner with other degree	Medical practitioner with no degree	Traditional practitioner and faith healer .	Medicine Shop	Others
1	2	3	21	22	23	24	25	26	27	28	29	30	31	32	33	34	35	36	37	38
403	Tera Baraula	144191	b	c	b	c	c	c	c	b	b	a	c	0	0	0	0	1	0	0
404	Ufarapur	144192	c	c	c	c	c	c	a	a	c	c	0	0	0	0	1	0	0	
405	Pasi Tusi	144193	a	b	a	a	b	b	c	a	a	c	c	0	0	0	0	1	0	0
406	Pashchhim Gaon	144194	b		l		b	b	b			c	c	0	0	0	0	1	0	0
407	Madan Tusi	144195	a	b	a	a	b	b	b	a	a	c	c	0	0	0	0	1	0	0
408	Nanda Khera	144196	a	a	a	a	b	b	b	a	a	c	c	0	0	0	0	1	0	0
409	Aghaura	144197	c	c	c	c	c	c	c	c	c	c	0	0	0	0	1	0	0	
410	Sarai Umar	144198	b	b	b	b	c	c	c	c	c	c	b	0	0	0	0	0	0	0
411	Johwa Sharki	144199	b	a	b	b	b	b		b	b	b	c	0	0	0	0	0	1	0
412	Johwahisar	144200	a	a	a	b	c	c	c	a	a	b	a	0	0	0	0	0	1	0
413	Kamkeypur	144201	b	b	b	b	b	b	b	b	b	b	b	0	0	0	0	0	1	0
414	Datauli	144202	b	b	a	b	b	b	b	b	b		b	0	0	0	0	0	1	0
415	Seri	144203	a	a	a	a	c	a	a	a	a	a	c	0	0	0	0	0	1	0
416	Piyarepur	144204	a	a	a	a	a	a	a	a	a	a	a	0	0	0	0	0	1	0
417	Kanhat	144205	a	a	a	a	a	a	a	a	a	a	a	0	0	0	0	0	1	0
418	Bala	144206	a	a	a	a	a	a	a	a	a	a	a	0	0	0	0	0	1	0
419	Shobhapur	144207		a	a	a	a	a	a	a	a	c	c	0	0	0	0	0	1	0
420	Malikpur Barna	144208		b	c	b	b	b	b	b	b	b	b	0	0	0	0	0	1	0
421	Majhigavan Har	144209	a	a	a	a	a	a	a	a	a	a	a	0	0	0	0	0	1	0
422	Salimpur Khas	144210	a	a	a	a	a	a	a	a	a	a	a	0	0	0	0	0	1	0
423	Gunawar Kameg	144211	b	b	b	b	b	b	b	b	b	b	b	0	0	0	0	0	1	0
424	Pindori Sargahi	144212	b	b	b	b	b	b	b	b	b	b	b	0	0	0	0	0	1	0
425	Kashau Khas	144213	b	b	b	b	c	c	c	c	c	c	c	0	0	0	0	0	1	0
426	Paharpur Kasho	144214	a	b	b	c	c	c	c	c	c	c	c	0	0	0	0	0	1	0
427	Kamalpur	144215	a	a	a	a	c	c	c	c	a	a	a	0	0	0	0	0	1	0
428	Hidain	144216	a	a	a	a	a	a	a	a	a	a	a	0	0	0	0	1	1	0
429	Kandaura	144217	c	a	a	a	c	a	a	a	a	c	a	0	0	0	0	1	0	0
430	Teri Maniya Teel	144218	c	a	a	a	a	a	a	a	a	a	a	0	0	0	0	1	0	0
431	Harchandpur	144219												0	0	0	0	1	0	0
432	Hataiya	144220	c	a	a	a	c	a	a	a	a	c	c	0	0	0	0	1	0	0
433	Kathwara	144221	a	a	a	a	a	a	a	a	a	a	a	0	0	0	0	0	0	0
434	Mahmadmau	144222	b	b	b	b	b	b	b	b	b	c	c	0	0	0	0	0	0	0
435	Didhaura Som M	144223	b	b	b	b	b	c	c	c	c	c	b	0	0	0	0	0	0	0
436	Pandepur	144224	a	a	a	a	a	a	a	a	a	a	a	0	0	0	1	0	0	0
437	Seonthi	144225	b	b	a	a	c	c	c	c	c	c	c	0	0	0	1	0	0	0
438	Mohammadpur I	144226	c	a	c	b	c	c	c		c	c	c	0	0	0	1	0	0	0
439	Itkuti	144227	c	b	c	b	c	c	c	c	c	c	c	0	0	0	1	0	0	0
440	Lakhanapur	144228	b	a	a	a	c	c	c	b	c	a		0	0	0	1	0	0	0
441	Ruknapur	144229	c	c										0	0	0	1	0	0	0
442	Tengana	144230	c	b	b	b	c	c	c	c	c	c	c	0	0	0	1	0	0	0
443	Khiriipur Karaun	144231	c	b	a	b	c	c	c	c	c	c	c	0	0	0	1	0	1	0
444	Ambahar	144232	a	a	a	a	a	a	a	a	a	a	a	0	0	0	0	0	1	0
445	Bargadha	144233	a	a	a	a	a	a	c	a	a	a	a	0	0	0	0	0	1	0
446	Hilalganj	144234	a	a	a	a	a	a	a	a	c	a	a	0	0	0	0	0	1	0
447	Sohaliya	144235	c	b	a	b	c	c	c	c	b	b	c	0	0	0	0	0	1	0
448	Sirsa	144236	b	a	a	b	c	c	c	c	b	c	b	0	0	0	0	0	1	0
449	Antari	144237												0	0	0	0	0	1	0
450	Para	144238	b	a	a	c	c	c	c	c	b	c	c	0	0	0	0	0	1	0
451	Chak Sunda	144239	b	a	a	a	a	c	c	c	b	c	a	0	0	0	0	0	1	0
452	Rahwan	144240	b		l	b	b	c	b	b	b	b	c	0	0	0	0	0	1	0
453	Ghunsari	144241	c	b	b	b	c	b	b	b	b	c	c	0	0	0	0	0	0	0
454	Hasanapur	144242	b	a	a	b	c	b	b	b	b	c	c	0	0	0	0	0	0	0
455	Baldupur	144243	a	a	a	a	c	a	a	a	a	c	a	0	0	0	0	0	0	1
456	Anguri	144244	b	b	b	a	b	b	b	b	c	b	b	0	0	0	0	0	0	1
457	Harni	144245	b	b	b	b	b	b	b	b	b	b	b	0	0	0	0	0	0	1
458	Kankhara	144246	b	b	b	b	b	b	b	b	b	b	b	0	0	0	0	0	0	1

Census of India 2011- Village Directory

Amenities and Land use (As in 2009)

Name of District-Rae Bareilly Location CodeNo:-158

Name of CD Block-Harchandpur- Location CodeNo:-0308

Sr. No.	Name village	Location code no.	Availability of drinking water - Yes / No								Availability of toilet & others Yes / No			
			Tap water (Treated/Untreated)	Well water (Covered / Uncovered well)	Hand Pump	Tube wells / Bore well	Spring	River / Canal	Tank / Pond / Lake	Others	Community toilet including bath.	Community toilet excluding bath.	Rural sanitary mart or sanitary hardware outlet available near the village.	Community bio- gas or recycle of waste for productive use.
1	2	3	39	40	41	42	43	44	45	46	47	48	49	50
403	Tera Baraula	144191	No	No	Yes	No	No	No	No	No	No	No	No	No
404	Ufarapur	144192	No	Yes	Yes	No	No	Yes	No	No	No	No	No	No
405	Pasi Tusi	144193	No	Yes	Yes	Yes	No	Yes	Yes	No	No	No	No	No
406	Pashchhim Gaon	144194	No	No	Yes	No	No	No	No	No	No	No	No	No
407	Madan Tusi	144195	No	No	Yes	Yes	No	No	No	No	No	No	No	No
408	Nanda Khera	144196	No	No	Yes	Yes	No	Yes	No	No	No	No	Yes	No
409	Aghaura	144197	No	No	Yes	Yes	No	No	No	No	No	No	No	No
410	Sarai Umar	144198	No	No	Yes	No	No	No	No	No	No	No	No	No
411	Johwa Sharki	144199	No	No	Yes	Yes	No	No	No	No	No	No	No	No
412	Johwahisar	144200	No	No	Yes	No	No	No	No	No	No	No	No	No
413	Kamkeypur	144201	No	No	Yes	No	No	No	No	No	No	No	No	No
414	Datauli	144202	No	No	Yes	Yes	No	No	No	No	No	No	No	No
415	Seri	144203	No	No	Yes	Yes	No	No	No	No	No	No	No	No
416	Piyarepur	144204	No	No	Yes	Yes	No	No	No	No	No	No	No	No
417	Kanhat	144205	Yes	No	Yes	Yes	No	No	No	No	No	No	No	No
418	Bala	144206	No	No	Yes	No	No	No	No	No	No	No	No	No
419	Shobhapur	144207	No	No	Yes	Yes	No	No	Yes	No	No	No	No	No
420	Malikpur Barna	144208	No	No	Yes	No	No	No	No	No	No	No	No	No
421	Majhigavan Har	144209	No	No	Yes	No	No	No	No	No	No	No	No	No
422	Salimpur Khas	144210	No	No	Yes	Yes	No	No	No	No	No	No	No	No
423	Gunawar Kameg	144211	No	No	Yes	Yes	No	No	No	No	No	No	No	No
424	Pindori Sargahi	144212	No	No	Yes	No	No	No	No	No	No	No	No	No
425	Kashau Khas	144213	No	No	Yes	Yes	No	No	No	No	No	No	No	No
426	Paharpur Kasho	144214	No	No	Yes	Yes	No	No	No	No	No	No	Yes	Yes
427	Kamalpur	144215	No	Yes	Yes	Yes	No	No	Yes	No	No	No	No	No
428	Hidain	144216	No	No	Yes	Yes	No	No	No	No	No	No	No	No
429	Kandaura	144217	No	Yes	Yes	Yes	No	No	No	No	No	No	No	No
430	Teri Maniya Teel	144218	No	No	Yes	Yes	No	No	No	No	No	No	No	No
431	Harchandpur	144219	No	No	Yes	Yes	No	Yes	Yes	No	No	No	No	No
432	Hataiya	144220	No	No	Yes	Yes	No	No	No	No	No	No	No	No
433	Kathwara	144221	No	No	Yes	Yes	No	No	No	No	No	No	No	No
434	Mahmadmau	144222	No	Yes	Yes	No	No	No	No	No	No	No	No	No
435	Didhaura Som M	144223	No	Yes	Yes	Yes	No	No	No	No	No	No	No	No
436	Pandepur	144224	No	Yes	Yes	Yes	No	Yes	No	No	No	No	No	No
437	Seonthi	144225	No	No	Yes	Yes	No	Yes	No	No	No	No	No	No
438	Mohammadpur I	144226	No	Yes	Yes	Yes	No	Yes	No	No	No	No	No	No
439	Itkuti	144227	No	Yes	Yes	Yes	No	Yes	Yes	No	No	No	No	No
440	Lakhanapur	144228	No	No	Yes	Yes	No	No	No	No	No	No	No	No
441	Ruknapur	144229	No	No	Yes	Yes	No	Yes	Yes	No	No	No	No	No
442	Tengana	144230	No	Yes	Yes	Yes	Yes	No	Yes	No	No	No	No	No
443	Khiriipur Karaun	144231	No	Yes	Yes	Yes	No	Yes	No	No	No	No	No	No
444	Ambahar	144232	No	No	Yes	Yes	No	Yes	No	No	No	No	No	No
445	Bargadha	144233	No	Yes	Yes	Yes	No	Yes	Yes	No	No	No	No	No
446	Hilalganj	144234	No	No	Yes	No	No	No	No	No	No	No	No	No
447	Sohaliya	144235	No	No	Yes	No	No	No	No	No	No	No	No	No
448	Sirsa	144236	Yes	No	Yes	Yes	No	No	No	No	No	No	No	No
449	Antari	144237	No	No	Yes	Yes	No	No	Yes	No	No	No	No	No
450	Para	144238	No	No	Yes	Yes	No	No	No	No	No	No	No	No
451	Chak Sunda	144239	No	No	Yes	Yes	No	Yes	Yes	No	No	No	No	No
452	Rahwan	144240	No	No	Yes	No	No	No	No	No	No	No	No	No
453	Ghunsari	144241	No	Yes	Yes	No	No	No	No	No	No	No	No	No
454	Hasanapur	144242	No	No	Yes	No	No	No	No	No	No	No	No	No
455	Baldupur	144243	Yes	No	Yes	Yes	No	No	No	No	No	No	No	No
456	Anguri	144244	No	Yes	Yes	Yes	No	Yes	Yes	No	No	No	No	No
457	Harni	144245	No	No	No	Yes	No	No	No	Yes	No	No	No	No
458	Kankhara	144246	No	No	Yes	No	No	No	Yes	No	No	No	No	No

Census of India 2011- Village Directory

Amenities and Land use (As in 2009)

Name of District:-Rae Bareli Location CodeNo:-158

Name of CD Block:-Harchandpur- Location CodeNo:-0308

Sr. No.	Name village	Location code no.	Communication and transport facilities (If amenities available code -Yes is given except for Village Pin Code ,If not available within the village , the distance range code viz; a for < 5 Kms, b for 5-10 Kms and c for 10+ kms of nearest place where facility is available is given).																
			Post office(PO)	Sub post office (SPO)	Post & Telegraph office (P&TO)	Village Pin Code	Telephones (Land lines)	Public call office (PCO)	Mobile phone coverage	Internet cafes/ Common service centre (CSC)	Private courier facility	Bus service (Public & Private)	Railway stations	Auto/Modified Autos	Taxis and Vans	Tractors	Cycle-pulled rickshaws(Manual & Machine driven)	Carts driven by animals	Sea /River ferry service
1	2	3	51	52	53	54	55	56	57	58	59	60	61	62	63	64	65	66	67
403	Tera Baraula	144191	c	b	c	c	c	b	b	c	c	c	c	c	c	Yes	c	Yes	Yes
404	Ufarapur	144192	a	b	a	229301	c	c	c	a	c	c	c	c	c	Yes	c	Yes	a
405	Pasi Tusi	144193	c	b	c	229301	b	b	a	a	c	b	b	a	a	b	b	Yes	
406	Pashchhim Gaon	144194	b	Yes	b		Yes	Yes	Yes	b	b	Yes	b	Yes	Yes	Yes	Yes	Yes	c
407	Madan Tusi	144195	c	a	b	229301	b	b	a	a	c	b	b	b	b	Yes	b	Yes	
408	Nanda Khera	144196	c	b	b	229301	c	c	c	a	c	c	c	c	c	Yes	c	Yes	
409	Aghaura	144197	c	b	c		Yes	Yes	b	c	c	c	c	c	c	Yes	Yes	Yes	Yes
410	Sarai Umar	144198	a	a	c		Yes	Yes	a	b	c	b	b	b	b	Yes	Yes	Yes	Yes
411	Johwa Sharki	144199	c	Yes	c	229303	Yes	Yes	Yes	b	c	a	a	a	Yes	Yes	c	Yes	c
412	Johwahisar	144200	a	a	b		a	a	a	c	c	b	a	c	c	Yes	b	Yes	Yes
413	Kamkeypur	144201	a									b	b		Yes	Yes	Yes	Yes	Yes
414	Datauli	144202	a	a	a			Yes	Yes	Yes	Yes	Yes	Yes	Yes	Yes	Yes	Yes	Yes	Yes
415	Seri	144203	c	a	c	209307	a	a	Yes	a	c	a	a	a	a	Yes	c	Yes	c
416	Piyarepur	144204	a	a			Yes	Yes	Yes	a	Yes	Yes	Yes	Yes	Yes	Yes	Yes	Yes	Yes
417	Kanhat	144205	a	a					a	Yes	Yes	a			Yes	Yes	Yes	Yes	Yes
418	Bala	144206	a	Yes	Yes		Yes	Yes	Yes	Yes	a	a	a	a	a		a	Yes	Yes
419	Shobhapur	144207	a	a	a			Yes	Yes	Yes	a	a	c	c	c	Yes	Yes	Yes	Yes
420	Malikpur Barna	144208	a	a	b		Yes	Yes	Yes	b	b	b	b	b	b	b	b	b	Yes
421	Majhigavan Har	144209	a	Yes	Yes		Yes	Yes	a	Yes	Yes	Yes	Yes	a	Yes	Yes	Yes	Yes	Yes
422	Salimpur Khas	144210	a	a	Yes		Yes	Yes	Yes	Yes	Yes	Yes	a	Yes	Yes	Yes	Yes	Yes	Yes
423	Gunawar Kameg	144211	b	a			Yes	a	Yes	Yes	Yes	Yes	b	Yes	Yes	Yes	Yes	Yes	Yes
424	Pindori Sargahi	144212	b	a			Yes	Yes	a	Yes	Yes	Yes	Yes	b	Yes	Yes	Yes	Yes	Yes
425	Kashau Khas	144213	b	a	c	229001	c	b	c	b	b	b	b	b	Yes	Yes	Yes	Yes	Yes
426	Paharpur Kasho	144214	b	Yes	c	229001	b	b	b	b	b	b	b	b	Yes	Yes	Yes	Yes	Yes
427	Kamalpur	144215	a	a	c				a	c	a	a	c	a	Yes	c	Yes	b	
428	Hidain	144216	a	a				a	Yes				a						
429	Kandaura	144217	c	a	c	229303	Yes	Yes	Yes	Yes	c	Yes	a	Yes	Yes	Yes	Yes	Yes	Yes
430	Teri Maniya Teel	144218	c	a	a	229303	a	a	Yes	a	a	a	a	a	a	Yes	Yes	Yes	Yes
431	Harchandpur	144219	c	Yes	c		Yes	Yes	Yes	Yes	Yes	Yes	Yes	Yes	Yes	Yes	Yes	Yes	Yes
432	Hataiya	144220	c	a	c	229303	Yes	a	Yes	a	c	a	a	a	a	Yes	Yes	Yes	Yes
433	Kathwara	144221		Yes	a		Yes	Yes	Yes	Yes	a	Yes	Yes	a	Yes	Yes	Yes	Yes	Yes
434	Mahmadmau	144222	a	a	b		Yes	Yes	Yes	Yes	Yes	b	a	a	a	Yes	Yes	Yes	Yes
435	Didhaura Som M	144223	c	Yes	c		Yes	Yes	Yes	b	c	b	b	b	Yes	Yes	Yes	Yes	Yes
436	Pandepur	144224	a	a			Yes	Yes	Yes	Yes	a	a	a	a	Yes	Yes	Yes	Yes	Yes
437	Seonthi	144225	a	b	c		a	a	Yes	b	b	b	b	b	a		Yes	Yes	Yes
438	Mohammadpur I	144226	a	c	c		Yes	Yes	Yes	Yes	Yes	Yes	Yes	Yes	Yes	Yes	Yes	Yes	Yes
439	Itkuti	144227	b	c	c	229303	c	c	Yes	c	c	b	Yes	b	Yes	c	Yes	Yes	b
440	Lakhanapur	144228	a	b	c		b	b	Yes	Yes	Yes	Yes	Yes	Yes	Yes	Yes	Yes	Yes	Yes
441	Ruknapur	144229	a	c	c		Yes	Yes	Yes	Yes	Yes	Yes	Yes	Yes	Yes	Yes	Yes	Yes	Yes
442	Tengana	144230	b	c	c	229303	c	c	Yes	c	c	c	Yes	Yes	Yes	Yes	Yes	Yes	Yes
443	Khiriipur Karaun	144231	a	c	c	229303	c	c	Yes	Yes	Yes	Yes	Yes	Yes	Yes	Yes	Yes	Yes	Yes
444	Ambahar	144232	a	a	a	229303	a	a	Yes	Yes	Yes	Yes	Yes	Yes	Yes	Yes	Yes	Yes	Yes
445	Bargadha	144233	a	Yes	a	229303	a	a	Yes	a	a	a	Yes	Yes	Yes	Yes	Yes	Yes	Yes
446	Hilalganj	144234	a	a	a	229303	a	a	a	a	a		a	a	a	Yes	Yes	Yes	Yes
447	Sohaliya	144235	b	c	c		c	b	Yes	Yes	Yes	Yes	Yes	Yes	Yes	Yes	Yes	Yes	Yes
448	Sirsa	144236	a	b	c		b	b	Yes	b	c	Yes	Yes	Yes	Yes	Yes	Yes	Yes	Yes
449	Antari	144237																	
450	Para	144238	a	a	c	229303	Yes	Yes	Yes	b	c	a	a	a	Yes	Yes	Yes	Yes	Yes
451	Chak Sunda	144239	a	b	c		c	c	Yes	c	c	Yes	Yes	Yes	Yes	Yes	Yes	Yes	Yes
452	Rahwan	144240	c	Yes	c	229303	Yes	b	Yes	b	c	b	Yes	Yes	Yes	Yes	Yes	Yes	Yes
453	Ghunsari	144241	c	b	c	229303	b	b	Yes	Yes	Yes	Yes	Yes	Yes	Yes	Yes	Yes	Yes	Yes
454	Hasanapur	144242	c	a	c	229303	a	b	Yes	Yes	Yes	Yes	Yes	Yes	Yes	Yes	Yes	Yes	Yes
455	Baldupur	144243	c	a	c	229303	Yes	a	Yes	a	c	a		Yes	Yes	Yes	Yes	Yes	Yes
456	Anguri	144244	b	a	b	229303	b	b	Yes	b	b	b	b	b	Yes	Yes	Yes	Yes	Yes
457	Harni	144245	b	a	b	229303	b	b	Yes	b	b	b	b	b	b	Yes	Yes	Yes	Yes
458	Kankhara	144246	b	a	b	229303	b	b	Yes	b	b	b	b	b	Yes	Yes	Yes	Yes	Yes

Census of India 2011- Village Directory

Amenities and Land use (As in 2009)

Name of District:-Rae Bareli Location CodeNo:-158

Name of CD Block:-Harchandpur- Location CodeNo:-0308

Sr. No.	Name village	Location code no.	Village connected to highways,village roads, banks & credit societies (If amenities available code -Yes is given, If not available within the village , the distance range code viz; a for < 5 Kms, b for 5-10 Kms and c for 10+ kms of nearest place where facility is available is given).												
			Connected to national highway(NH)	Connected to state highway(SH)	Connected to major district road (MDR)	Connected to others district road	Pucca roads	Kutcha roads	Water bounded macadam(WBM) roads	Navigable waterway (river/canal)(NW)	Footpaths (FP)	Commercial & Co-operative Banks	ATM	Agricultural Credit Societies	
1	2	3	68	69	70	71	72	73	74	75	76	77	78	79	
403	Tera Baraula	144191	c	a	Yes	Yes	Yes	Yes	Yes	Yes	Yes	b	c	b	
404	Ufarapur	144192	b	a	Yes	Yes	Yes	Yes	Yes	b	Yes	Yes	Yes	Yes	
405	Pasi Tusi	144193	b	Yes	Yes	Yes	Yes	Yes	Yes	a	Yes	b	b	a	
406	Pashchhim Gaon	144194	Yes	Yes	Yes	Yes	Yes	Yes	Yes	a	b	Yes	b	Yes	
407	Madan Tusi	144195	Yes	Yes	Yes	Yes	Yes	Yes	Yes		Yes	b	b	a	
408	Nanda Khera	144196	b	a	a	Yes	Yes	Yes	a	Yes	Yes	b	Yes	Yes	
409	Aghaura	144197	c	c	c	Yes	Yes	Yes	Yes	Yes	Yes	c	c	a	
410	Sarai Umar	144198	b	b	b	b	b	b	b	Yes	Yes	b	c	b	
411	Johwa Sharki	144199	a	a	a	Yes	Yes	Yes	Yes	Yes	Yes			c	
412	Johwahisar	144200	a	a	a	a	Yes	Yes	Yes	b	Yes	a	a	a	
413	Kamkeypur	144201	b	b	b	Yes	Yes	Yes	Yes	Yes	Yes	a	b		
414	Datauli	144202	Yes	Yes	Yes	Yes	Yes	Yes	Yes	Yes	Yes	a	a		
415	Seri	144203	Yes	c	c	Yes	Yes	Yes	Yes	Yes	Yes	a	a	a	
416	Piyarepur	144204	Yes	Yes	Yes	Yes	Yes	Yes	Yes	Yes	Yes	a	a	a	
417	Kanhat	144205	Yes	Yes	Yes	Yes	Yes	Yes	Yes	Yes	Yes	a	a	a	
418	Bala	144206	Yes	Yes	Yes	Yes	Yes	Yes	Yes	Yes	Yes	a	a	a	
419	Shobhapur	144207	Yes	Yes	Yes	Yes	Yes	Yes	Yes	Yes	Yes	a	a	a	
420	Malikpur Barna	144208		b	b	Yes	Yes	Yes	Yes	Yes	Yes	Yes	Yes	b	
421	Majhigavan Har	144209	Yes	Yes	Yes	Yes	Yes	Yes	Yes	Yes	Yes	a	a	a	
422	Salimpur Khas	144210	Yes	Yes	Yes	Yes	Yes	Yes	Yes	Yes	Yes	a	a	a	
423	Gunawar Kameg	144211	Yes	Yes	Yes	Yes	Yes	Yes	Yes	Yes	Yes	a	a	b	
424	Pindori Sargahi	144212	Yes	Yes	Yes	Yes	Yes	Yes	Yes	Yes	Yes	a	a	b	
425	Kashau Khas	144213	Yes	Yes	Yes	Yes	Yes	Yes	Yes	Yes	Yes	c	c	a	
426	Paharpur Kasho	144214	Yes	Yes	Yes	Yes	Yes	Yes	Yes	Yes	Yes	c	c	a	
427	Kamalpur	144215	a	a	a	a	Yes	Yes	Yes	Yes	Yes	Yes	Yes	a	
428	Hidain	144216									Yes	a	a	a	
429	Kandaura	144217		Yes	Yes	Yes	Yes	Yes	Yes	Yes	Yes	Yes	c	a	
430	Teri Maniya Teel	144218	Yes	Yes	Yes	Yes	Yes	Yes	Yes	Yes	Yes	a	c	a	
431	Harchandpur	144219	Yes	Yes	Yes	Yes	Yes	Yes	Yes	Yes	Yes	Yes	Yes	Yes	
432	Hataiya	144220	Yes	Yes	Yes	Yes	Yes	Yes	Yes	Yes	Yes	a	c	a	
433	Kathwara	144221	Yes	Yes	Yes	Yes	Yes	Yes	Yes	Yes	Yes	Yes	c	c	
434	Mahmadmau	144222	Yes	Yes	Yes	Yes	Yes	Yes	Yes	Yes	Yes	a	c	b	
435	Didhaura Som M	144223	Yes	Yes	Yes	Yes	Yes	Yes	Yes	Yes	Yes	b	c	b	
436	Pandepur	144224	Yes	Yes	Yes	Yes	Yes	Yes	Yes	Yes	Yes	a	a	a	
437	Seonthi	144225	Yes	Yes	Yes	Yes	Yes	Yes	Yes	Yes	Yes	b	c	a	
438	Mohammadpur I	144226	Yes	Yes	Yes	Yes	Yes	Yes	Yes	Yes	Yes	c	c	b	
439	Itkuti	144227	c	c	b	Yes	Yes	Yes	Yes	Yes	Yes	c	c	a	
440	Lakhanapur	144228	Yes	Yes	Yes	Yes	Yes	Yes	Yes	Yes	Yes	b	c	a	
441	Ruknapur	144229	Yes	Yes	Yes	Yes	Yes	Yes	Yes	Yes	Yes	c	Yes	a	
442	Tengana	144230	Yes	Yes	Yes	Yes	Yes	Yes	Yes	Yes	Yes	c	c	c	
443	Khiriipur Karaun	144231	Yes	Yes	Yes	Yes	Yes	Yes	Yes	Yes	Yes	c	c	Yes	
444	Ambahar	144232	Yes	Yes	Yes	Yes	Yes	Yes	Yes	Yes	Yes	a	a	a	
445	Bargadha	144233	Yes	Yes	Yes	Yes	Yes	Yes	Yes	Yes	Yes	a	a	a	
446	Hilalganj	144234	Yes	Yes	Yes	Yes	Yes	Yes	Yes	Yes	Yes	a	a	a	
447	Sohaliya	144235	Yes	Yes	Yes	Yes	Yes	Yes	Yes	Yes	Yes	Yes			
448	Sirsa	144236	Yes	Yes	Yes	Yes	Yes	Yes	Yes	Yes	Yes	b	c	a	
449	Antari	144237									Yes				
450	Para	144238	Yes	Yes	Yes	Yes	Yes	Yes	Yes	Yes	Yes	b	c	a	
451	Chak Sunda	144239	Yes	Yes	Yes	Yes	Yes	Yes	Yes	Yes	Yes	b	c	a	
452	Rahwan	144240	Yes	Yes	Yes	Yes	Yes	Yes	Yes	Yes	Yes	Yes	c	a	
453	Ghunsari	144241	Yes	Yes	Yes	Yes	Yes	Yes	Yes	Yes	Yes	b	c	b	
454	Hasanapur	144242	Yes	Yes	Yes	Yes	Yes	Yes	Yes	Yes	Yes	a	c	a	
455	Baldupur	144243	Yes	Yes	Yes	Yes	Yes	Yes	Yes	Yes	Yes	a	c	a	
456	Anguri	144244	Yes	Yes	Yes	Yes	Yes	Yes	Yes	Yes	Yes	b	c	b	
457	Harni	144245	Yes	Yes	Yes	Yes	Yes	Yes	Yes	Yes	Yes	b	b		
458	Kankhara	144246	Yes	Yes	Yes	Yes	Yes	Yes	Yes	Yes	Yes	b	b	b	

Census of India 2011- Village Directory

Amenities and Land use (As in 2009)

Name of District:-Rae Bareilly Location CodeNo:-158

Name of CD Block:-Harchandpur- Location CodeNo:-0308

Sr. No.	Name village	Location code no.	Availability of miscellaneous facilities (If amenities available code -Yes is given, If not available within the village, the distance range code viz; a for <5 Kms, b for 5-10 Kms and c for 10+ kms of nearest place where facility is available is given).																	Availability of electricity (Yes/No)				
			Self-Help Group (SHG)	Public distribution system (PDS) shop	Mandis / Regular market	Weekly Haat	Agricultural marketing society	Integrated Child Development Scheme (Nutritional Centres)	Anganwadi Centre (Nutritional Centres)	Others (Nutritional Centres)	ASHA (Accredited Social Health Activist)	Community centre with/without TV	Sports Field,	Sports Club / Recreation Centre	Cinema / Video Hall	Public Library	Public Reading Room	Newspaper Supply	Assembly Polling station	Birth & Death Registration Office	Power Supply for Domestic Use (ED)	Power Supply for Agricultural Use (EAG)	Power Supply for Commercial Use (EC)	Power Supply for All Uses (EA)
1	2	3	80	81	82	83	84	85	86	87	88	89	90	91	92	93	94	95	96	97	98	99	100	101
403	Tera Baraula	144191	Yes	Yes	c	Yes	c	c	Yes	Yes	Yes	c	c	c	Yes	Yes	Yes	Yes	Yes	Yes	No	No	No	No
404	Ufarapur	144192	Yes	Yes	a	a	c	c	Yes	Yes	Yes	c	c	c	c	c	c	c	Yes	a	Yes	No	No	No
405	Pasi Tusi	144193	Yes	Yes	b	a	b	c	a	Yes	Yes	c	b	c	b	b	c	b	a	a	Yes	Yes	No	No
406	Pashchhim Gaon	144194	Yes	Yes	b	Yes	b	c	Yes	Yes	Yes	Yes	Yes	Yes	Yes	Yes	Yes	Yes	Yes	Yes	Yes	Yes	No	No
407	Madan Tusi	144195	Yes	Yes	b	Yes	b	c	Yes	Yes	Yes	c	b	c	b	b	b	b	Yes	c	Yes	Yes	No	No
408	Nanda Khera	144196	Yes	Yes	b	a	b	c	Yes	Yes	Yes	c	b	c	b	b	c	b	Yes	a	Yes	Yes	No	No
409	Aghaura	144197	Yes	Yes	c	b	c	c	Yes	Yes	Yes	a	Yes	Yes	c	c	c	c	Yes	c	Yes	Yes	No	No
410	Sarai Umar	144198	Yes	a	b	Yes	b	c	Yes	Yes	Yes	b	Yes	Yes	c	Yes	Yes	b	Yes	b	Yes	Yes	No	No
411	Johwa Sharki	144199	Yes	Yes	b	Yes	b	b	Yes	Yes	Yes	c	Yes	c	c	c	c	Yes	Yes	b	Yes	Yes	Yes	Yes
412	Johwahisar	144200	Yes	Yes	b	Yes	b	c	Yes	Yes	Yes	c	a	b	Yes	b	b	b	b	Yes	Yes	No	No	No
413	Kamkeypur	144201	Yes	Yes	b	a	b	b	Yes	Yes	Yes	Yes	Yes	Yes	b	b	b	Yes	Yes	b	Yes	Yes	No	No
414	Datauli	144202	Yes	Yes	a	a	Yes	Yes	Yes	Yes	Yes	Yes	Yes	Yes	Yes	Yes	Yes	Yes	Yes	Yes	Yes	Yes	No	No
415	Seri	144203	Yes	Yes	a	a	c	a	Yes	Yes	Yes	Yes	Yes	Yes	Yes	Yes	Yes	Yes	Yes	Yes	Yes	Yes	No	No
416	Piyarepur	144204	Yes	Yes	a	Yes	a	a	Yes	Yes	Yes	Yes	Yes	Yes	Yes	Yes	Yes	Yes	Yes	Yes	Yes	Yes	Yes	Yes
417	Kanhat	144205	Yes	Yes	a	a	a	a	Yes	Yes	Yes	Yes	Yes	Yes	Yes	Yes	Yes	Yes	Yes	Yes	Yes	Yes	No	No
418	Bala	144206	Yes	Yes	a	a	a	Yes	Yes	Yes	Yes	a	a	Yes	Yes	Yes	Yes	Yes	Yes	Yes	Yes	Yes	No	No
419	Shobhapur	144207	Yes	a	a	a	a	Yes	Yes	Yes	Yes	Yes	Yes	Yes	Yes	Yes	Yes	Yes	Yes	Yes	Yes	Yes	No	No
420	Malikpur Barna	144208	b	Yes	b	b	Yes	Yes	Yes	Yes	Yes	Yes	Yes	Yes	Yes	Yes	Yes	Yes	Yes	Yes	Yes	Yes	No	No
421	Majhigavan Har	144209	Yes	Yes	a	a	a	a	Yes	Yes	Yes	Yes	Yes	Yes	Yes	Yes	Yes	Yes	Yes	Yes	Yes	Yes	No	No
422	Salimpur Khas	144210	Yes	Yes	a	Yes	a	Yes	Yes	Yes	Yes	Yes	Yes	Yes	Yes	Yes	Yes	Yes	Yes	Yes	Yes	Yes	No	No
423	Gunawar Kameg	144211	Yes	Yes	b	a	b	Yes	Yes	Yes	Yes	Yes	Yes	Yes	Yes	Yes	Yes	Yes	Yes	Yes	Yes	Yes	No	No
424	Pindori Sargahi	144212	Yes	Yes	a	a	b	b	Yes	Yes	Yes	Yes	Yes	Yes	Yes	Yes	Yes	Yes	Yes	Yes	Yes	Yes	No	No
425	Kashau Khas	144213	a	a	b	b	b	b	Yes	Yes	b	b	Yes	Yes	Yes	Yes	Yes	Yes	Yes	Yes	Yes	Yes	No	No
426	Paharpur Kasho	144214	a	Yes	b	b	b	Yes	Yes	Yes	Yes	Yes	Yes	Yes	Yes	Yes	Yes	Yes	Yes	Yes	Yes	Yes	No	No
427	Kamalpur	144215	Yes	Yes	Yes	Yes	Yes	Yes	Yes	Yes	Yes	Yes	Yes	Yes	Yes	Yes	Yes	Yes	Yes	Yes	Yes	Yes	No	No
428	Hidain	144216	Yes	Yes	a	Yes	Yes	Yes	Yes	Yes	Yes	Yes	Yes	Yes	Yes	Yes	Yes	Yes	Yes	Yes	Yes	Yes	No	No
429	Kandaura	144217	c	Yes	Yes	Yes	Yes	c	Yes	Yes	Yes	c	c	c	c	c	Yes	Yes	Yes	Yes	Yes	Yes	No	No
430	Teri Maniya Teel	144218	a	a	a	a	c	c	Yes	c	Yes	c	c	c	c	Yes	Yes	Yes	Yes	Yes	Yes	No	No	No
431	Harchandpur	144219	Yes	Yes	Yes	Yes	Yes	Yes	Yes	Yes	Yes	Yes	c	c	c	c	c	c	Yes	Yes	Yes	Yes	No	No
432	Hataiya	144220	Yes	Yes	a	a	a	c	Yes	Yes	Yes	Yes	Yes	Yes	Yes	Yes	Yes	Yes	Yes	Yes	Yes	Yes	No	No
433	Kathwara	144221	Yes	Yes	a	a	a	a	Yes	Yes	Yes	Yes	Yes	Yes	Yes	Yes	Yes	Yes	Yes	Yes	Yes	Yes	No	No
434	Mahmadmau	144222	Yes	a	a	a	c	Yes	Yes	Yes	Yes	Yes	Yes	Yes	Yes	Yes	Yes	Yes	Yes	Yes	Yes	Yes	No	No
435	Didhaura Som M	144223	Yes	Yes	b	Yes	a	c	Yes	Yes	Yes	Yes	Yes	Yes	Yes	Yes	Yes	Yes	Yes	Yes	No	Yes	Yes	No
436	Pandepur	144224	Yes	Yes	a	Yes	a	a	Yes	Yes	Yes	Yes	Yes	Yes	Yes	Yes	Yes	Yes	Yes	Yes	Yes	Yes	No	No
437	Seonthi	144225	Yes	Yes	c	a	c	Yes	Yes	Yes	Yes	Yes	Yes	Yes	Yes	Yes	Yes	Yes	Yes	Yes	Yes	Yes	No	No
438	Mohammadpur I	144226	b	c	b	c	Yes	Yes	Yes	Yes	Yes	Yes	Yes	Yes	Yes	Yes	Yes	Yes	Yes	Yes	Yes	Yes	No	No
439	Itkuti	144227	a	Yes	Yes	Yes	Yes	a	Yes	a	a	Yes	Yes	Yes	Yes	Yes	Yes	Yes	Yes	Yes	Yes	No	No	No
440	Lakhanapur	144228	Yes	Yes	Yes	Yes	Yes	Yes	Yes	Yes	Yes	Yes	Yes	Yes	Yes	Yes	Yes	Yes	Yes	Yes	Yes	Yes	No	No
441	Ruknapur	144229	Yes	Yes	a	a	c	Yes	Yes	Yes	Yes	Yes	Yes	Yes	Yes	Yes	Yes	Yes	Yes	Yes	Yes	Yes	No	No
442	Tengana	144230	a	a	Yes	Yes	a	Yes	Yes	Yes	Yes	Yes	Yes	Yes	Yes	Yes	Yes	Yes	Yes	Yes	Yes	Yes	No	No
443	Khiriipur Karaun	144231	Yes	b	a	Yes	Yes	Yes	Yes	Yes	Yes	Yes	Yes	Yes	Yes	Yes	Yes	Yes	Yes	Yes	Yes	Yes	No	No
444	Ambahar	144232	a	a	a	a	a	Yes	Yes	Yes	Yes	Yes	Yes	Yes	Yes	Yes	Yes	Yes	Yes	Yes	Yes	Yes	No	No
445	Bargadha	144233	a	Yes	a	a	Yes	Yes	Yes	Yes	Yes	Yes	Yes	Yes	Yes	Yes	Yes	Yes	Yes	Yes	Yes	Yes	No	No
446	Hilalganj	144234	a	Yes	a	a	a	a	Yes	Yes	Yes	Yes	Yes	Yes	Yes	Yes	Yes	Yes	Yes	Yes	Yes	Yes	No	No
447	Sohaliya	144235	Yes	a	Yes	c	a	Yes	a	a	Yes	Yes	Yes	Yes	Yes	Yes	Yes	Yes	Yes	Yes	Yes	No	No	No
448	Sirsa	144236	a	a	b	Yes	b	a	a	Yes	Yes	Yes	Yes	Yes	Yes	Yes	Yes	Yes	Yes	Yes	Yes	Yes	No	No
449	Antari	144237	Yes	Yes	Yes	Yes	Yes	Yes	Yes	Yes	Yes	Yes	Yes	Yes	Yes	Yes	Yes	Yes	Yes	Yes	No	No	No	No
450	Para	144238	Yes	Yes	c	a	Yes	Yes	b	Yes	Yes	Yes	Yes	Yes	Yes	Yes	Yes	Yes	Yes	Yes	Yes	Yes	No	No
451	Chak Sunda	144239	a	Yes	c	a	Yes	Yes	Yes	Yes	Yes	Yes	Yes	Yes	Yes	Yes	Yes	Yes	Yes	Yes	Yes	Yes	No	No
452	Rahwan	144240	Yes	Yes	c	Yes	c	Yes	Yes	Yes	Yes	Yes	Yes	Yes	Yes	Yes	Yes	Yes	Yes	Yes	Yes	No	Yes	No
453	Ghunsari	144241	Yes	a	c	a	Yes	Yes	Yes	Yes	Yes	Yes	Yes	Yes	Yes	Yes	Yes	Yes	Yes	Yes	Yes	Yes	No	No
454	Hasanapur	144242	b	Yes	Yes	Yes	Yes	Yes	a	Yes	Yes	Yes	Yes	Yes	Yes	Yes	Yes	Yes	Yes	Yes	Yes	Yes	No	No
455	Baldupur	144243	a	Yes	c	a	a	a	Yes	Yes	Yes	Yes	Yes	Yes	Yes	Yes	Yes	Yes	Yes	Yes	Yes	Yes	No	No
456	Anguri	144244	Yes	Yes	b	a	Yes	Yes	Yes	Yes	Yes	Yes	Yes	Yes	Yes	Yes	Yes	Yes	Yes	Yes	Yes	Yes	No	No
457	Harni	144245	b	b	b	b	b	b	Yes	Yes	Yes	Yes	Yes	Yes	Yes	Yes	Yes	Yes	Yes	Yes	Yes	Yes	No	No
458	Kankhara	144246	Yes	a	a	a	a	b	Yes	Yes	Yes	Yes	Yes	Yes	Yes	Yes	Yes	Yes	Yes	Yes	Yes	Yes	No	No

Census of India 2011- Village Directory

Amenities and Land use (As in 2009)

Name of District:-Rae Bareli Location CodeNo:-158

Name of CD Block:-Harchandpur- Location CodeNo:-0308

Sr. No.	Name village	Location code no.	Land Use												Land Use					Name of three most important commodities manufactured			
			Nearest Town	Area under different types of land use (in hectares rounded up to one decimal place)											Area irrigated by source (in hectare).					First	Second	Third	
				Name	Distance range code i.e. a for <5 Kms, b for 5-10 Kms and c for 10+ kms.	Forests	Area under Non-agricultural Uses	Barren and Un-cultivable land	Permanent Pastures and Other Grazing Lands	Land Under Miscellaneous Tree Crops etc.	Culturable Waste Land	Fallow lands other than current fallows	Current Fallows	Net Area Sown	Total Irrigated Land Area	Total Un-irrigated Land Area	Canals (C)	Wells/Tube-wells(W/TW)	Tanks/Lakes(T/L)				Water Falls(W/F)
1	2	3	102	103	104	105	106	107	108	109	110	111	112	113	114	115	116	117	118	119	120	121	122
403	Tera Baraula	144191			0	0	0	0	0	0	0	0	599.2	299.7	299.5	126.7	173	0	0	0			
404	Ufarapur	144192	RAE BAREL c		0	0	0	0	0	0	0	0	158	102.9	55.1	18.9	84	0	0	0			
405	Pasi Tusi	144193	RAE BAREL c		0	0	0	0	0	0	0	0	91.5	52.6	38.9	0	13.2	39.4	0	0			
406	Pashchhim Gaon	144194	RAE BAREL b		0	0	0	0	0	0	0	0	811.6	394.8	416.8	294.8	0	0	0	100			
407	Madan Tusi	144195			0	0	0	0	0	0	0	0	270.5	270.5	0	0	0	0	0	271			
408	Nanda Khera	144196	RAE BAREL c		0	0	0	0	0	0	0	0	139.7	87.2	52.6	84	3.2	0	0	0			
409	Aghaura	144197	RAE BAREL c		0	0	0	0	0	0	0	0	457	264	193	25	239	0	0	0			
410	Sarai Umar	144198			0	0	0	0	0	0	0	0	466	256	210	256	0	0	0	0			
411	Johwa Sharki	144199	RAE BAREL c		0	0	0	0	0	0	0	0	1934.9	1306.3	628.7	1200.1	106.2	0	0	0			
412	Johwahisar	144200			0	0	0	0	0	0	0	0	229.3	126.4	102.8	126	0.4	0	0	0			
413	Kamkeypur	144201	RAE BAREL c		0	0	0	0	0	0	0	0	133.1	90.6	42.5	31.4	40.8	10.4	0	8			
414	Datauli	144202			0	0	0	0	0	0	0	0	423.8	214.8	209.1	35.4	160.3	19.1	0	0			
415	Seri	144203	RAE BAREL c		0	0	0	0	0	0	0	0	283.7	245.7	37.9	240.7	5	0	0	0			
416	Piyarepur	144204			0	0	0	0	0	0	0	0	383.4	149	234.4	140.8	8.2	0	0	0			
417	Kanhat	144205	RAE BAREL c		0	0	0	0	0	0	0	0	114.7	74.2	40.5	74.2	0	0	0	0			
418	Bala	144206			0	0	0	0	0	0	0	0	710.1	488.2	221.9	480.1	0	8.1	0	0			
419	Shobhapur	144207			0	0	0	0	0	0	0	0	195.4	125.2	70.2	0	120.1	0	5.1	0			
420	Malikpur Barna	144208	RAE BAREL c		0	0	0	0	0	0	0	0	156.6	94.7	61.9	94.7	0	0	0	0			
421	Majhigavan Har	144209	RAE BAREL c		0	0	0	0	0	0	0	0	221.4	145.4	76	145.4	0	0	0	0			
422	Salimpur Khas	144210	RAE BAREL c		0	0	0	0	0	0	0	0	291.5	217.1	74.4	217.1	0	0	0	0			
423	Gunawar Kameg	144211	RAE BAREL c		0	0	0	0	0	0	0	0	350.2	171.8	178.4	171.8	0	0	0	0			
424	Pindori Sargahi	144212	RAE BAREL c		0	0	0	0	0	0	0	0	269.4	177.3	92.1	177.3	0	0	0	0			
425	Kashau Khas	144213	RAE BAREL c		0	0	0	0	0	0	0	0	352.6	352.6	0	200.5	32.1	0	0	120			
426	Paharpur Kasho	144214			0	0	0	0	0	0	0	0	289.6	289.6	0	98	0	0	0	192			
427	Kamalpur	144215	RAE BAREL c		0	0	0	0	0	0	0	0	132.5	66.3	66.2	0	66.3	0	0	0			
428	Hidain	144216			0	0	0	0	0	0	0	0	438.8	274.8	164	19.3	255.5	0	0	0			
429	Kandaura	144217	RAE BAREL c		0	0	0	0	0	0	0	0	383.2	110.4	272.8	80.1	30.2	0	0	0			
430	Teri Maniya Teel	144218			0	0	0	0	0	0	0	0	285.5	201.8	83.7	41.7	160.1	0	0	0			
431	Harchandpur	144219	RAE BAREL c		0	0	0	0	0	0	0	0	264.2	144.9	119.3	49.3	95.6	0	0	0			
432	Hataiya	144220			0	0	0	0	0	0	0	0	188.3	68.4	119.9	0	0	0	68.4				
433	Kathwara	144221	RAE BAREL c		0	0	0	0	0	0	0	0	513.4	250.5	262.9	0	130.2	120.3	0	0			
434	Mahmadmau	144222			0	0	0	0	0	0	0	0	80.9	58.1	22.8	58.1	0	0	0	0			
435	Didhaura Som M	144223	RAE BAREL c		0	0	0	0	0	0	0	0	553	271	282	54	217	0	0	0			
436	Pandepur	144224			0	0	0	0	0	0	0	0	326.2	221	105.2	0	25.5	149.7	45.8	0			
437	Seonthi	144225	RAE BAREL c		0	0	0	0	0	0	0	0	435.1	234.4	200.7	128.9	105.4	0	0	0			
438	Mohammadpur I	144226			0	0	0	0	0	0	0	0	182.1	107.2	74.8	0	107.2	0	0	0			
439	Itkuti	144227	RAE BAREL c		0	0	0	0	0	0	0	0	158.1	103.1	55	0	103.1	0	0	0			
440	Lakhanapur	144228			0	0	0	0	0	0	0	0	96.8	54.9	41.9	0	54.9	0	0	0			
441	Ruknapur	144229	RAE BAREL c		0	0	0	0	0	0	0	0	119.1	5.1	114	0	0	0	5.1				
442	Tengana	144230			0	0	0	0	0	0	0	0	130.4	87.5	42.9	0	87.5	0	0	0			
443	Khiriipur Karaun	144231	RAE BAREL c		0	0	0	0	0	0	0	0	195.2	113.1	82.1	0	113.1	0	0	0			
444	Ambahar	144232			0	0	0	0	0	0	0	0	43.6	34	9.6	0	12	10.8	0	11.1			
445	Bargadha	144233	RAE BAREL c		0	0	0	0	0	0	0	0	153.5	140.8	12.7	0	51.3	56.9	0	32.6			
446	Hilalganj	144234			0	0	0	0	0	0	0	0	246.8	223	23.9	0	172.2	0	0	50.8			
447	Sohaliya	144235	RAE BAREL c		0	0	0	0	0	0	0	0	396.5	172.1	224.4	28.9	143.2	0	0	0			
448	Sirsa	144236			0	0	0	0	0	0	0	0	364	162.1	201.9	18.3	143.8	0	0	0			
449	Antari	144237	RAE BAREL c		0	0	0	0	0	0	0	0	105.7	30.1	75.6	0	30.1	0	0	0			
450	Para	144238	RAE BAREL c		0	0	0	0	0	0	0	0	214.7	72.8	141.8	0	41.2	0	0	31.6			
451	Chak Sunda	144239	RAE BAREL c		0	0	0	0	0	0	0	0	111.5	68.2	43.2	7.3	60.9	0	0	0			
452	Rahwan	144240	RAE BAREL c		0	0	0	0	0	0	0	0	588.3	325.6	262.7	100.6	225	0	0	0			
453	Ghunsari	144241			0	0	0	0	0	0	0	0	78.3	66.5	11.8	40.2	26.3	0	0	0			
454	Hasanapur	144242	RAE BAREL c		0	0	0	0	0	0	0	0	89.2	65.4	23.8	0	10.2	55.2	0	0			
455	Baldupur	144243			0	0	0	0	0	0	0	0	85.4	68.6	16.8	0	20.3	48.3	0	0			
456	Anguri	144244	RAE BAREL c		0	0	0	0	0	0	0	0	340.9	301.6	39.2	0	237.5	0	0	64.1			
457	Harni	144245	RAE BAREL c		0	0	0	0	0	0	0	0	64.7	57	7.7	0	47.8	0	0	9.2			
458	Kankhara	144246	RAE BAREL c		0	0	0	0	0	0	0	0	148	124.3	23.7	0	23.5	0	0	101			

Census of India 2011- Village Directory

Amenities and Land use (As in 2009)

Name of District:-Rae Bareli Location CodeNo:-158

Name of CD Block:-Harchandpur- Location CodeNo:-0308

Sr. No.	Name village	Location code no.	Total area of the village (in hectares rounded up to one decimal place)	Total population (2011 census)	Number of households (2011 census)	Number of educational amenities available. (If not available within the village , the distance range code viz; a for < 5 Kms, b for 5-10 Kms and c for 10+ kms of nearest place where facility is available is given).														
						Pre-Primary school (PP)	Primary school (P)	Middle school (M)	Secondary School (S)	Senior Secondary school (SS)	Degree college of arts science & commerce (ASC)	Engineering college(EC)	Medical college (MC)	Management institute (MI)	Polytechnic (Pt)	Vocational training school /ITI	Non-formal training centre (NFTC)	Special school for disabled (SSD)	Others (specify)	
1	2	3	4	5	6	7	8	9	10	11	12	13	14	15	16	17	18	19	20	
459	Faridpur	144247	102.5	993	151	a		1	b											
460	Mawaeya	144248	99.6	553	108	a	a													
461	Pandera	144249	462	3034	564	a		1		1	a									
462	Kotiyamau	144250	148.6	574	112			1	a		b		b		b					
463	Gulloopur	144251	495.4	3421	627	2	4		1	a		a		a						
464	Ajmatulla Ganj	144252	350.2	2687	462	b		1		1	b									
465	Chauhaniya	144253	225.3	1256	230			1	a		b		b							
466	Arivar	144254	207	1596	275	a		1		1	a		a		a		c	c	c	c
467	Alipur Khalsa	144255	70	570	114	a														
468	Usmanpur	144256	58.9	421	83	a	a		a		a									
469	Majhigavan Karz	144257	181.2	1098	224	a		1		1	a		a		c		c			
470	Khuchuma	144258	90	521	101	b		1		1	a		a							
471	Shora	144259	408	3935	731	1		1		1			1							
472	Majhi Gavan Rai	144260	215	1699	311	a		1		1	a		a							
473	Dhondhari	144261	106	680	129	a		1		1	a		a		a		c	c	c	c
474	Lalloopur Khas	144262	174.5	1126	206	b		1	a		b		b		b		c	c	c	c
475	Mubarakpur	144263	246.6	1326	260	a		1		1	a		a		a		c			
476	Tanda	144264	200.4	1559	312	a		1		1	a		a		a					
477	Daudpur	144265	141	1175	220	a		1		1	b		b							
478	Paltu Tanda	144266	81	414	80	b	a		a		b		b							
479	Chhivla Mau	144267	133	1185	244	a		1	a		b		b							
480	Chak Shekhoopu	144268	9	14	1	a	a		a		a		a							
481	Lohanipur	144269	111	2378	433	a		1		1										
482	Maidanpur	144270	70	961	180	a	a		a											
Block T O T A L :			21231.3	140274	26088	27	92	51	3	3	0	0	0	0	0	0	0	0	0	0

Census of India 2011- Village Directory

Amenities and Land use (As in 2009)

Name of District:-Rae Bareli Location CodeNo:-158

Name of CD Block:-Harchandpur- Location CodeNo:-0308

Sr. No.	Name village	Location code no.	Number of Medical Amenities available. (If not available within the village, the distance range code viz: a for < 5 Kms, b for 5-10 Kms and c for 10+ kms of nearest place where facility is available is given).										Number of Non-Government Medical Amenities available.								
			Community health centre (CHC)	Primary health centre (PHC)	Primary health sub centre (PHS)	Maternity and child welfare centre (MCW)	T.B. clinic (TBC)	Hospital-allopathic (HA)	Hospital-alternative medicine (HO)	Dispensary (D)	Veterinary hospital (VH)	Mobile health clinic (MHC)	Family welfare centre (FWC)	Charitable non Govt. hospital/Nursing home.	Medical practitioner with MBBS Degree	Medical practitioner with other degree	Medical practitioner with no degree	Traditional practitioner and faith healer .	Medicine Shop	Others	
1	2	3	21	22	23	24	25	26	27	28	29	30	31	32	33	34	35	36	37	38	
459	Faridpur	144247	b	b	b	b	b	b	b	b	b	b	b	0	0	0	0	0	0	1	
460	Mawaeya	144248	a	a	a	a	c	a		a		a		0	0	0	0	0	0	1	
461	Pandera	144249	a		b			a		a	b		a	0	0	0	0	0	0	1	
462	Kotiyamau	144250	b	b	a	a	b	c	c	c	b	b	b	0	0	0	0	0	0	1	
463	Gulloopur	144251	a	a	a	a	a	a	a	a	a	a		0	0	0	0	0	0	1	
464	Ajmatulla Ganj	144252		c	c	c	c	c	c	b	c	c	c	0	0	0	0	0	0	1	
465	Chauhaniya	144253	c	c	c		c	c		b	b	a	a	0	0	0	0	0	0	1	
466	Arivar	144254	b	b	b	b	c	b	a	a	a		c	0	0	0	0	0	0	1	
467	Alipur Khalsa	144255	b	b	b	b	c	b	b	a	a		a	0	0	0	0	0	0	1	
468	Usmanpur	144256	b	b	b	b	a	c	b	b	a		a	0	0	0	0	0	1	1	
469	Majhigavan Karz	144257	b	b	a	c	c	c	b	c	a	a	a	0	0	0	0	0	0	0	
470	Khuchuma	144258	b	b	b	a	b	b	b	b	b	b	b	0	0	0	0	1	0	0	
471	Shora	144259	b	b	b	b	b	b	b	b	b	b	b	0	0	0	0	1	0	0	
472	Majhi Gavan Rai	144260	b	b	b	b	b	b	b	b	b	b	b	0	0	0	0	1	0	0	
473	Dhondhari	144261	b	b	b	b	b	b	c	b	a	a	a	0	0	0	0	1	0	0	
474	Lalloopur Khas	144262	b	c	b	c	c	c		b	b	b	b	0	0	0	0	1	0	0	
475	Mubarakpur	144263	b	b		a	b	b	b	b	a	b	b	0	0	0	0	1	0	0	
476	Tanda	144264	b	b	b	a	b	b	b	b	a	b	b	0	0	0	0	1	0	0	
477	Daudpur	144265	b	b	b	b	b	b	b	b	b	b	b	0	0	0	0	1	0	0	
478	Paltu Tanda	144266	b	b	b	b	b	b	b	b	b	b		0	0	0	0	1	0	0	
479	Chhivla Mau	144267	b	b	b	b	b	b	b	b	b	b	b	0	0	0	0	1	0	0	
480	Chak Shekhoopu	144268	b	b	a	a	a	a	a	a	a	a		0	0	0	0	1	0	0	
481	Lohanipur	144269	a	a	a	a	a	a	a	a	a	a		0	0	0	0	1	0	0	
482	Maidanpur	144270	b	b	b	b	b	b	b	b	b			0	0	0	0	1	0	0	
Block T O T A L :			0	2	0	0	0	0	0	0	0	0	0	0	0	0	0	8	25	29	14

**Census of India 2011- Village Directory
Amenities and Land use (As in 2009)**

Name of District:-Rae Bareli Location CodeNo:-158

Name of CD Block:-Harchandpur- Location CodeNo:-0308

Sr. No.	Name village	Location code no.	Availability of drinking water - Yes / No								Availability of toilet & others Yes / No			
			Tap water (Treated/Untreated)	Well water (Covered / Uncovered well)	Hand Pump	Tube wells / Bore well	Spring	River / Canal	Tank / Pond / Lake	Others	Community toilet including bath.	Community toilet excluding bath.	Rural sanitary mart or sanitary hardware outlet available near the village.	Community bio- gas or recycle of waste for productive use.
1	2	3	39	40	41	42	43	44	45	46	47	48	49	50
459	Faridpur	144247	No	Yes	Yes	Yes	No	No	No	No	No	No	Yes	No
460	Mawaeya	144248	No	No	Yes	No	No	No	No	No	No	No	No	No
461	Pandera	144249	Yes	Yes	Yes	Yes	No	Yes	Yes	No	No	No	No	No
462	Kotiyamau	144250	Yes	No	Yes	Yes	No	Yes	No	No	No	No	No	No
463	Guloopur	144251	No	Yes	Yes	Yes	No	Yes	No	No	No	No	No	Yes
464	Ajmatulla Ganj	144252	No	No	Yes	Yes	No	Yes	Yes	No	No	No	No	No
465	Chauhaniya	144253	No	No	Yes	Yes	No	No	No	No	No	No	Yes	No
466	Arivar	144254	No	Yes	Yes	Yes	No	No	Yes	No	No	No	No	No
467	Alipur Khalsa	144255	No	No	Yes	Yes	No	Yes	Yes	No	No	No	Yes	No
468	Usmanpur	144256	No	Yes	Yes	Yes	No	Yes	No	No	No	No	No	No
469	Majhigavan Karz	144257	Yes	No	Yes	Yes	No	No	No	No	No	No	No	No
470	Khuchuma	144258	Yes	Yes	Yes	Yes	No	No	Yes	No	No	No	No	No
471	Shora	144259	Yes	Yes	Yes	Yes	No	No	Yes	No	No	No	No	No
472	Majhi Gavan Rai	144260	No	No	Yes	Yes	No	No	No	No	No	No	No	No
473	Dhondhari	144261	No	No	No	No	No	No	No	No	No	No	No	No
474	Lalloopur Khas	144262	No	No	Yes	No	No	Yes	No	No	No	No	No	No
475	Mubarakpur	144263	No	Yes	Yes	No	No	Yes	No	No	No	No	No	No
476	Tanda	144264	No	No	Yes	No	No	No	No	No	No	No	No	No
477	Daudpur	144265	Yes	No	Yes	Yes	No	Yes	No	No	No	No	No	No
478	Paltu Tanda	144266	No	No	Yes	Yes	No	No	No	No	No	No	No	No
479	Chhivla Mau	144267	No	No	Yes	Yes	No	No	No	No	No	No	No	No
480	Chak Shekhoopu	144268	No	No	Yes	No	No	No	No	No	No	No	No	No
481	Lohanipur	144269	No	No	Yes	Yes	No	Yes	No	No	No	No	No	No
482	Maidanpur	144270	No	No	Yes	No	No	No	No	No	No	No	No	No
Block T O T A L :			9	22	78	56	1	24	18	1	0	0	5	2

Census of India 2011- Village Directory
Amenities and Land use (As in 2009)

Name of District:-Rae Bareilly Location CodeNo:-158

Name of CD Block:-Harchandpur- Location CodeNo:-0308

Sr. No.	Name village	Location code no.	Communication and transport facilities (If amenities available code -Yes is given except for Village Pin Code ,If not available within the village , the distance range code viz; a for < 5 Kms, b for 5-10 Kms and c for 10+ kms of nearest place where facility is available is given).																
			Post office(PCO)	Sub post office (SPO)	Post & Telegraph office (P&TO)	Village Pin Code	Telephones (Land lines)	Public call office (PCO)	Mobile phone coverage	Internet cafes/ Common service centre (CSC)	Private courier facility	Bus service (Public & Private)	Railway stations	Auto/Modified Autos	Taxis and Vans	Tractors	Cycle-pulled rickshaws(Manual & Machine driven)	Carts driven by animals	Sea /River ferry service
1	2	3	51	52	53	54	55	56	57	58	59	60	61	62	63	64	65	66	67
459	Faridpur	144247	b	a	b	229303	b	b	Yes	b	b	b	b	b	b	Yes	Yes	Yes	Yes
460	Mawaeya	144248	a	b	c	229303	Yes	a	Yes	b	c	b	b	a	a	Yes	Yes	Yes	Yes
461	Pandera	144249		b	c	229303	Yes	Yes	Yes	a	c	a	b	c	a	Yes	Yes	Yes	Yes
462	Kotiyamau	144250	a	a	b	229303	a			b	b	a	b	a	a	Yes	Yes	Yes	Yes
463	Gulloopur	144251	a	a	a														
464	Ajmatulla Ganj	144252		c	c	229303	Yes	Yes	Yes	b	c	b	b	b	b	Yes	Yes	Yes	Yes
465	Chauhaniya	144253		c	c	229303	Yes	Yes	Yes	b	c	b	b	b	b	Yes	Yes	Yes	Yes
466	Arivar	144254	a	b	c	229303	Yes	Yes	Yes	a	c	a	a	a	a	a	Yes	Yes	Yes
467	Alipur Khalsa	144255	a	b	Yes	229303	Yes	a	Yes	a	c	a	a	a	a	Yes	Yes	Yes	Yes
468	Usmanpur	144256	a	b	c	229303	Yes	a	Yes	a	c	a	a	a	a	Yes	Yes	Yes	Yes
469	Majhigavan Karz	144257	a	Yes		229303	Yes	a	Yes	a	c	a	a		a	a	Yes	Yes	Yes
470	Khuchuma	144258	b	a	b		b	a	a	a	a	a	a	a					
471	Shora	144259	b	Yes	b	229301	b	b	Yes	Yes	b	Yes	Yes	b	Yes	Yes			
472	Majhi Gavan Rai	144260	c				Yes	a	Yes	a	a	a	a						
473	Dhondhari	144261	a	b	c	229303		a	Yes	a	c	a	a	a	a	Yes	c	Yes	
474	Lalloopur Khas	144262	a	c	c	229303		b	Yes	b	c	b	b	b	b	Yes	b	Yes	Yes
475	Mubarakpur	144263	b	a	b		a	a	a	b	b								
476	Tanda	144264	b	a	b		b	b	a	b	b								
477	Daudpur	144265	b	a	b		b	a	a										
478	Paltu Tanda	144266	b	b	b		b	a	b	b									
479	Chhivla Mau	144267	b	a	b		b	a	Yes	b									
480	Chak Shekhoopu	144268	a	a	a		Yes	a	Yes	a	a	a	a	a					
481	Lohanipur	144269	a	a	a	229001	a	a											
482	Maidanpur	144270	b	a	b	229001	b	b											
Block T O T A L :			0	12	4	40	33	23	53	21	17	23	21	21	35	57	53	65	56

Census of India 2011- Village Directory

Amenities and Land use (As in 2009)

Name of District:-Rae Bareli Location CodeNo:-158

Name of CD Block:-Harchandpur- Location CodeNo:-0308

Sr. No.	Name village	Location code no.	Village connected to highways,village roads, banks & credit societies (If amenities available code -Yes is given, If not available within the village , the distance range code viz; a for < 5 Kms, b for 5-10 Kms and c for 10+ kms of nearest place where facility is available is given).											
			Connected to national highway(NH)	Connected to state highway(SH)	Connected to major district road (MDR)	Connected to others district road	Pucca roads	Kutcha roads	Water bounded macadam(WBM) roads	Navigable waterway (river/canal)(NW)	Footpaths (FP)	Commercial & Co-operative Banks	ATM	Agricultural Credit Societies
1	2	3	68	69	70	71	72	73	74	75	76	77	78	79
459	Faridpur	144247	Yes	Yes	Yes	Yes	Yes	Yes	Yes	Yes	Yes	b	b	b
460	Mawaeya	144248	Yes	Yes	Yes	Yes	Yes	Yes	Yes	Yes	Yes	a	c	a
461	Pandera	144249	Yes	Yes	Yes	Yes	Yes	Yes	Yes	Yes	Yes	a	c	a
462	Kotiyamau	144250	Yes	Yes	Yes	Yes	Yes	Yes	Yes	Yes	Yes	b	c	a
463	Gulloopur	144251									Yes	a	c	a
464	Ajmatulla Ganj	144252	Yes	Yes	Yes	Yes	Yes	Yes	Yes	Yes	Yes	b	c	a
465	Chauhaniya	144253	Yes	Yes	Yes	Yes	Yes	Yes	Yes	Yes	Yes	b	c	a
466	Arivar	144254	Yes	Yes	Yes	Yes	Yes	Yes	Yes	Yes	Yes	a	c	a
467	Alipur Khalsa	144255	Yes	Yes	Yes	Yes	Yes	Yes	Yes	Yes	Yes	a	c	a
468	Usmanpur	144256	Yes	Yes	Yes	Yes	Yes	Yes	Yes	Yes	Yes	a	c	a
469	Majhigavan Karz	144257	Yes	Yes	Yes	Yes	Yes	Yes	Yes	Yes	Yes	a	c	a
470	Khuchuma	144258									Yes	a	b	a
471	Shora	144259									Yes	Yes	b	Yes
472	Majhi Gavan Rai	144260									Yes	b	b	
473	Dhondhari	144261	a	a	a	a					Yes	Yes	c	a
474	Lalloopur Khas	144262	b	b	b	Yes	Yes	Yes	Yes	Yes	Yes	b	Yes	a
475	Mubarakpur	144263									Yes	a	b	a
476	Tanda	144264									Yes		b	b
477	Daudpur	144265									Yes	b	b	b
478	Paltu Tanda	144266									Yes	b		b
479	Chhivla Mau	144267									Yes	b	b	b
480	Chak Shekhoopu	144268									Yes	a	a	a
481	Lohanipur	144269									Yes	a	a	a
482	Maidanpur	144270									Yes	b	b	b
Block T O T A L :			51	52	54	62	63	64	63	60	79	11	7	6

Census of India 2011- Village Directory

Amenities and Land use (As in 2009)

Name of District:-Rae Bareilly Location CodeNo:-158

Name of CD Block:-Harchandpur- Location CodeNo:-0308

Sr. No.	Name village	Location code no.	Availability of miscellaneous facilities (If amenities available code -Yes is given, If not available within the village , the distance range code viz; a for <5 Kms, b for 5-10 Kms and c for 10+ kms of nearest place where facility is available is given).															Availability of electricity (Yes/No)						
			Self-Help Group (SHG)	Public distribution system (PDS) shop	Mandis / Regular market	Weekly Haat	Agricultural marketing society	Integrated Child Development Scheme (Nutritional Centres)	Anganwadi Centre (Nutritional Centres)	Others (Nutritional Centres)	ASHA (Accredited Social Health Activist)	Community centre with/without TV	Sports Field,	Sports Club / Recreation Centre	Cinema / Video Hall	Public Library	Public Reading Room	Newspaper Supply	Assembly Polling station	Birth & Death Registration Office	Power Supply for Domestic Use (ED)	Power Supply for Agricultural Use (EAG)	Power Supply for Commercial Use (EC)	Power Supply for All Uses (EA)
1	2	3	80	81	82	83	84	85	86	87	88	89	90	91	92	93	94	95	96	97	98	99	100	101
459	Faridpur	144247	a	Yes	a	a	a	b	Yes	Yes	Yes	Yes	Yes	Yes	Yes	Yes	Yes	Yes	Yes	Yes	Yes	Yes	No	No
460	Mawaeya	144248	Yes	a	a	a	b	b	Yes	Yes	Yes	Yes	Yes	Yes	Yes	Yes	Yes	Yes	Yes	Yes	Yes	Yes	No	No
461	Pandera	144249	Yes	Yes	a	a	b	Yes	Yes	Yes	Yes	Yes	Yes	Yes	Yes	Yes	Yes	Yes	Yes	Yes	Yes	Yes	No	No
462	Kotiyamau	144250	Yes	a	c	a	b	Yes	Yes	Yes	Yes	Yes	Yes	Yes	Yes	Yes	Yes	Yes	Yes	Yes	Yes	Yes	No	No
463	Gulooপুর	144251	Yes	Yes	a	a	a	a	Yes	Yes	Yes	Yes	Yes	Yes	Yes	Yes	Yes	Yes	Yes	a	Yes	Yes	Yes	Yes
464	Ajmatulla Ganj	144252	Yes	Yes	b	a	b	b	Yes	Yes	Yes	Yes	Yes	Yes	Yes	Yes	Yes	Yes	Yes	Yes	Yes	Yes	No	No
465	Chauhaniya	144253	Yes	a	c	b	c	b	Yes	Yes	Yes	Yes	Yes	Yes	Yes	Yes	Yes	Yes	Yes	Yes	Yes	Yes	No	No
466	Arivar	144254	Yes	Yes	a	Yes	b	b	Yes	Yes	Yes	Yes	Yes	Yes	Yes	Yes	Yes	Yes	Yes	Yes	Yes	Yes	No	No
467	Alipur Khalsa	144255	Yes	a	a	Yes	Yes	Yes	Yes	Yes	Yes	Yes	Yes	Yes	Yes	Yes	Yes	Yes	Yes	Yes	Yes	Yes	No	No
468	Usmanpur	144256	Yes	a	a	Yes	c	a	Yes	Yes	Yes	Yes	Yes	Yes	Yes	Yes	Yes	Yes	Yes	Yes	Yes	Yes	No	No
469	Majhigavan Karz	144257	Yes	Yes	a	a	Yes	a	Yes	Yes	Yes	Yes	Yes	Yes	Yes	Yes	Yes	Yes	Yes	Yes	No	Yes	Yes	No
470	Khuchuma	144258	Yes	a	a	b	Yes	b	Yes	Yes	Yes	Yes	Yes	Yes	Yes	Yes	Yes	Yes	Yes	Yes	Yes	Yes	No	No
471	Shora	144259	Yes	Yes	b	Yes	b	b	Yes	Yes	Yes	b	b	b	b	b	b	b	Yes	Yes	Yes	Yes	No	No
472	Majhi Gavan Rai	144260	Yes	Yes	a	Yes	b	b	Yes	Yes	Yes	Yes	Yes	Yes	Yes	Yes	Yes	Yes	Yes	Yes	Yes	Yes	No	No
473	Dhondhari	144261	Yes	a	c	a	a	b	Yes	Yes	Yes	Yes	Yes	Yes	Yes	Yes	Yes	Yes	Yes	Yes	Yes	Yes	Yes	Yes
474	Lalooपुर Khas	144262	Yes	Yes	c	b	b	Yes	Yes	Yes	Yes	Yes	Yes	c	c	c	c	Yes	Yes	Yes	Yes	Yes	Yes	Yes
475	Mubarakpur	144263	Yes	a	b	a	b	Yes	Yes	Yes	Yes	Yes	Yes	Yes	Yes	Yes	Yes	Yes	Yes	Yes	Yes	Yes	No	No
476	Tanda	144264	Yes	Yes	b	a	b	b	Yes	Yes	Yes	Yes	Yes	Yes	Yes	Yes	Yes	Yes	Yes	Yes	Yes	Yes	No	No
477	Daudpur	144265	Yes	Yes	b	a	Yes	b	Yes	Yes	Yes	Yes	Yes	Yes	Yes	Yes	Yes	Yes	Yes	Yes	Yes	Yes	No	No
478	Paltu Tanda	144266	b	a	b	b	b	Yes	Yes	Yes	Yes	Yes	Yes	Yes	Yes	Yes	Yes	Yes	Yes	Yes	Yes	Yes	No	No
479	Chhivla Mau	144267	Yes	Yes	b	b	Yes	a	Yes	Yes	Yes	Yes	Yes	Yes	b	Yes	Yes	Yes	Yes	Yes	Yes	Yes	No	No
480	Chak Shekhoopu	144268	a	Yes	a	b	a	a	Yes	Yes	Yes	Yes	Yes	Yes	Yes	Yes	Yes	Yes	Yes	Yes	Yes	Yes	No	No
481	Lohanipur	144269	Yes	Yes	b	a	a	Yes	Yes	Yes	Yes	Yes	Yes	Yes	Yes	Yes	Yes	Yes	Yes	Yes	Yes	Yes	No	No
482	Maidanpur	144270	b	Yes	b	c	b	b	Yes	Yes	Yes	Yes	Yes	Yes	Yes	Yes	Yes	Yes	Yes	Yes	Yes	Yes	No	No
Block T O T A L :			60	57	9	27	22	34	73	77	78	66	69	68	68	67	69	71	78	71	76	73	8	5

Census of India 2011- Village Directory

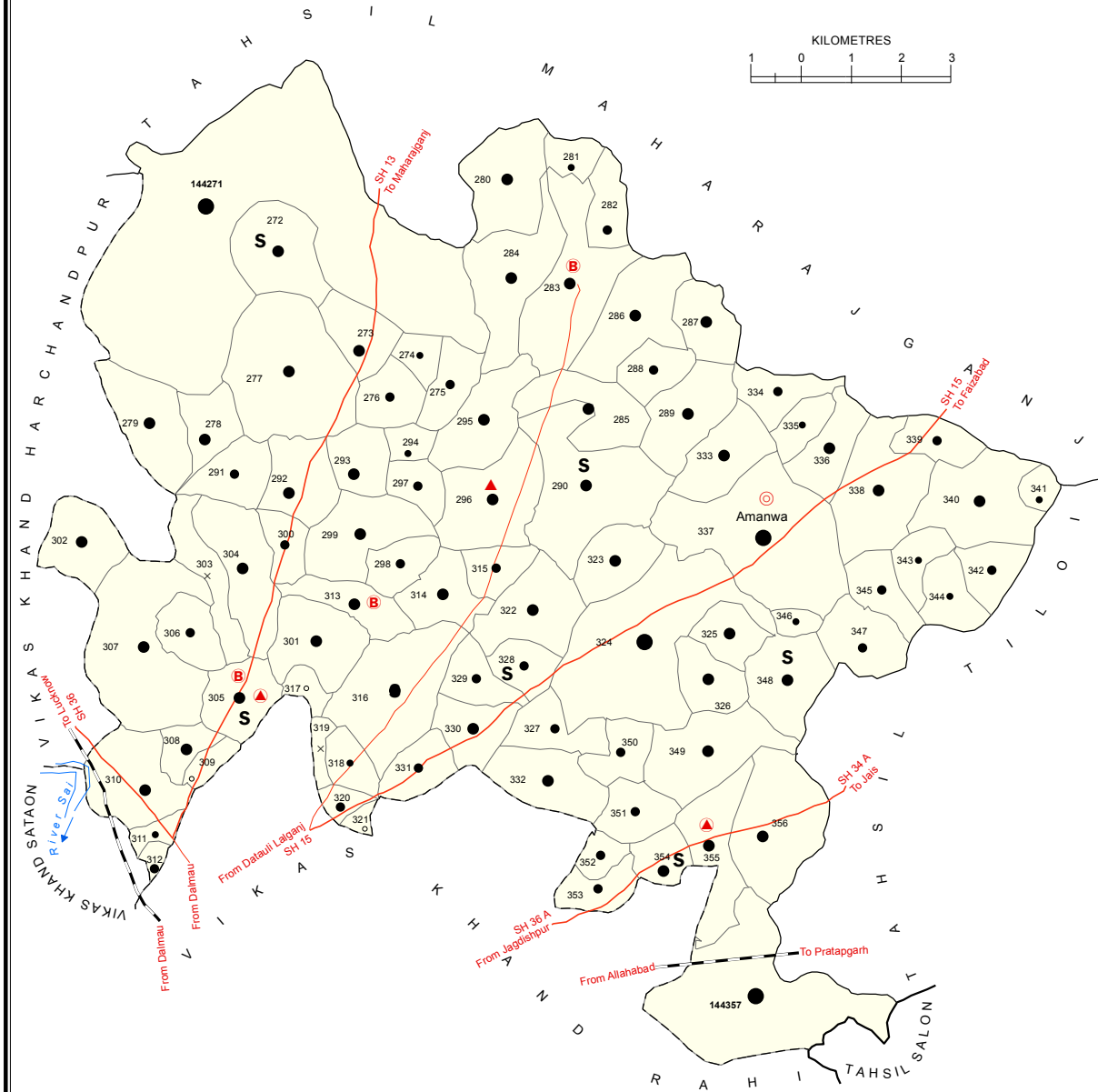
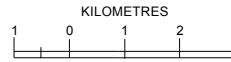
Amenities and Land use (As in 2009)

Name of District:-Rae Bareli Location CodeNo:-158

Name of CD Block:-Harchandpur- Location CodeNo:-0308

Sr. No.	Name village	Location code no.	Land Use											Land Use					Name of three most important commodities manufactured					
			Nearest Town		Area under different types of land use (in hectares rounded up to one decimal place)										Area irrigated by source (in hectare).					First	Second	Third		
			Name	Distance range code, i.e. a for <5 Kms, b for 5-10 Kms and c for 10+ kms.	Forests	Area under Non-agricultural Uses	Barren and Un-cultivable land	Permanent Pastures and Other Grazing Lands	Land Under Miscellaneous Tree Crops etc.	Culturable Waste Land	Fallow lands other than current fallows	Current Fallows	Net Area Sown	Total Irrigated Land Area	Total Un-irrigated Land Area	Canals (C)	Wells/Tube-wells(W/TW)	Tanks/Lakes(T/L)	Water Falls(WF)				Others(O)	
1	2	3	102	103	104	105	106	107	108	109	110	111	112	113	114	115	116	117	118	119	120	121	122	
459	Faridpur	144247			0	0	0	0	0	0	0	0	0	102.5	83.6	18.9	0	82	0	0	0			
460	Mawaeya	144248	RAE BAREL c		0	0	0	0	0	0	0	0	0	99.5	77.6	21.9	77.6	0	0	0	0			
461	Pandera	144249			0	0	0	0	0	0	0	0	0	462	350.3	111.8	50.1	300.2	0	0	0			
462	Kotiyamau	144250	RAE BAREL c		0	0	0	0	0	0	0	0	0	148.6	70.2	78.4	7.8	62.4	0	0	0			
463	Gulloopur	144251	RAE BAREL c		0	0	0	0	0	0	0	0	0	495.4	252	243.4	102	150	0	0	0			
464	Ajmatulla Ganj	144252	RAE BAREL c		0	0	0	0	0	0	0	0	0	350.2	336.2	14	36.2	300	0	0	0			
465	Chauhaniya	144253	RAE BAREL c		0	0	0	0	0	0	0	0	0	225.3	88.7	136.6	0	88.7	0	0	0			
466	Arivar	144254			0	0	0	0	0	0	0	0	0	207	138.2	68.8	38.2	100	0	0	0			
467	Alipur Khalsa	144255	RAE BAREL c		0	0	0	0	0	0	0	0	0	70	41.8	28.2	6.1	33.5	2.2	0	0			
468	Usmanpur	144256			0	0	0	0	0	0	0	0	0	59	26	33	7.2	18.8	0	0	0			
469	Majhigavan Karz	144257	RAE BAREL c		0	0	0	0	0	0	0	0	0	181.5	126.4	55.1	5	121.4	0	0	0			
470	Khuchuma	144258			0	0	0	0	0	0	0	0	0	90	45.2	44.9	31.3	13.9	0	0	0			
471	Shora	144259	RAE BAREL b		0	0	0	0	0	0	0	0	0	408	254.7	153.3	198.2	56.5	0	0	0			
472	Majhi Gavan Ra	144260			0	0	0	0	0	0	0	0	0	215	58.8	156.2	19.6	27.7	11.5	0	0			
473	Dhondhari	144261	RAE BAREL c		0	0	0	0	0	0	0	0	0	106	82.6	23.3	6.9	4.2	0	0	71.6			
474	Lalloopur Khas	144262	RAE BAREL c		0	0	0	0	0	0	0	0	0	174.5	121.3	53.2	100.1	15.1	6.1	0	0			
475	Mubarakpur	144263	RAE BAREL b		0	0	0	0	0	0	0	0	0	246.6	112.4	134.2	0	112.4	0	0	0			
476	Tanda	144264			0	0	0	0	0	0	0	0	0	200.3	91.2	109.1	11.2	80	0	0	0			
477	Daudpur	144265	RAE BAREL b		0	0	0	0	0	0	0	0	0	141	70	71	10	60	0	0	0			
478	Paltu Tanda	144266			0	0	0	0	0	0	0	0	0	81	51.2	29.8	0	0	0	0	51.2			
479	Chhivla Mau	144267	RAE BAREL b		0	0	0	0	0	0	0	0	0	133	85	48	5	80	0	0	0			
480	Chak Shekhoopu	144268			0	0	0	0	0	0	0	0	0	9	5	4	0	5	0	0	0			
481	Lohanipur	144269	RAE BAREL a		0	0	0	0	0	0	0	0	0	111	66	45	0	66	0	0	0			
482	Maidanpur	144270			0	0	0	0	0	0	0	0	0	70	41	29	0	41	0	0	0			
Block T O T A L :					0	0	0	0	0	0	0	0	0	21233.5	12956.6	8276.8	5578.1	5601.2	538	50.9				

INDIA
UTTAR PRADESH
VIKAS KHAND AMAWAN
(TAHSIL RAE BARELI)
DISTRICT RAE BARELI



BOUNDARY, TAHSIL	—————
" VIKAS KHAND	—————
" VILLAGE WITH MDDS CODE	□ 144272
HEADQUARTERS: VIKAS KHAND	⊙
POPULATION SIZE OF VILLAGES: BELOW 200	●
200 - 499, 500 - 999, 1000 - 4999, 5000 AND ABOVE	●●●●●
UNINHABITED VILLAGE WITH MDDS CODE	× 144303
STATE HIGHWAY	—SH 36 A—
IMPORTANT METALLED ROADS	———
RAILWAY LINE : BROAD GAUGE	———
RIVER AND STREAM	~~~~~

Area (Sq. Km.)	198.27
Population	1,31,866
Number of Villages.....	87

HIGH SCHOOL/INTER COLLEGE	S
BANK	B
PRIMARY HEALTH CENTRE	▲
OTHER MEDICAL SERVICES	▲

Alphabetical list of Villages (CD Block Wise)			
Name of District: Rae Bareli			
Name of CD BLOCK: Amawan			
Sr. No.	Name of village	2011 Census location code	2001 Census location code
1	Adampur	144313	03720100
2	Alladadpur	144303	03719100
3	Amawan	144337	03722500
4	Ashrafabad	144282	03717000
5	Baghai Ahalwar	144275	03716300
6	Baghail	144285	03717300
7	Bahadur Nagar	144287	03717500
8	Baikhara	144289	03717700
9	Bandipur	144351	03723900
10	Basalat Nagar	144281	03716900
11	Bawan Buzurg Valla	144271	03715900
12	Bhulwansa	144277	03716500
13	Bhuwapur Junardar	144317	03720500
14	Bhuwapur Kalan	144315	03720300
15	Bibipur Taluke Amawann	144343	03723100
16	Bibipur Taluke Hasnapur	144291	03717900
17	Budhanpur	144330	03721800
18	Chak Khapar	144346	03723400
19	Chak Loharahar	144306	03719400
20	Chakdadar	144331	03721900
21	Chakpeera Shah	144328	03721600
22	Chandpur	144344	03723200
23	Chaupura	144302	03719000
24	Daut Nagar	144356	03724400
25	Dedauwa	144297	03718500
26	Dhooradeeh	144338	03722600
27	Didauli	144310	03719800
28	Dighiya	144354	03724200
29	Dusauti	144336	03722400
30	Garhi Khas	144308	03719600
31	Gauhanna	144278	03716600
32	Gokulpur	144311	03719900
33	Haivat Mau	144353	03724100
34	Hardasspur	144305	03719300
35	Hariyawan	144348	03723600
36	Hilgi	144279	03716700
37	Jalalpur	144298	03718600
38	Jamalpur Karaundi	144300	03718800
39	Jaraila	144274	03716200
40	Jetuva Tappe Bijhwan	144296	03718400
41	Kachaunda Nanakari	144304	03719200
42	Kauwadeeh	144352	03724000

43	Khaira	144276	03716400
44	Khairhana	144286	03717400
45	Khaspari	144321	03720900
46	Khaura	144319	03720700
47	Kishunpur Ramchandra	144312	03720000
48	Kondaras Buzurg	144316	03720400
49	Kondras Khurd	144318	03720600
50	Kutubpur Varendra	144334	03722200
51	Lalpur Chauhan	144314	03720200
52	Lodhwa Mau	144292	03718000
53	Mainoopur	144332	03722000
54	Makhdumpur	144345	03723300
55	Manchitpur	144329	03721700
56	Maraiya Andawan	144326	03721400
57	Mardanpur	144299	03718700
58	Mohabbat Nagar	144288	03717600
59	Mohammadpur Churai	144339	03722700
60	Muzaffarpur	144335	03722300
61	Onaiy Jangal	144295	03718300
62	Oya	144284	03717200
63	Paharpur Mardanpur	144293	03718100
64	Pahrawan	144280	03716800
65	Pahremau	144283	03717100
66	Pandrae	144347	03723500
67	Parigawan	144301	03718900
68	Pindari Kalan	144290	03717800
69	Pindari Khurd	144323	03721100
70	Pure Nakki	144341	03722900
71	Rajwapur	144350	03723800
72	Rampur	144309	03719700
73	Rasehta	144322	03721000
74	Rasoolpur	144342	03723000
75	Roopa Mau	144357	03724500
76	Rukunpur	144333	03722100
77	Samarhada	144340	03722800
78	Sandi Nagin	144355	03724300
79	Sandi Ram	144349	03723700
80	Sarawan	144307	03719500
81	Saripur	144272	03716000
82	Sidhauna	144324	03721200
83	Sobhi	144273	03716100
84	Tajpur	144325	03721300
85	Turava Nagar	144294	03718200
86	Ufara Mau	144320	03720800
87	Umarpur Gerukhuwa	144327	03721500

Census of India 2011- Village Directory

Amenities and Land use (As in 2009)

Name of District:-Rae Bareli Location CodeNo:-158

Name of CD Block:-Amawan- Location CodeNo:-0309

Sr. No.	Name village	Location code no.	Total area of the village (in hectares rounded up to one decimal place)	Total population (2011 census)	Number of households (2011 census)	Number of educational amenities available. (If not available within the village , the distance range code viz; a for < 5 Kms, b for 5-10 Kms and c for 10+ kms of nearest place where facility is available is given).														
						Pre-Primary school (PP)	Primary school (P)	Middle school (M)	Secondary School (S)	Senior Secondary school (SS)	Degree college of arts, science & commerce (ASC)	Engineering college(EC)	Medical college (MC)	Management institute (MI)	Polytechnic (Pt)	Vocational training school /ITI	Non-formal training centre (NFTC)	Special school for disabled (SSD)	Others (specify)	
1	2	3	4	5	6	7	8	9	10	11	12	13	14	15	16	17	18	19	20	
483	Bawan Buzurg V	144271	2330.4	11754	2154	2	1	6	2	3										
484	Saripur	144272	252	1525	268	b	1													
485	Sobhi	144273	182.4	1804	292	a	1	1	a	a										
486	Jaraila	144274	88.5	490	98	a	1	1	a	a										
487	Baghai Ahalwar	144275	150.3	866	152	1	1	a	a			c	c		c	c				
488	Khaira	144276	112.3	851	157	a	1	b	b	b	b	c	c	c	c	c	c	c	c	
489	Bhulwansa	144277	535	3772	678	4	6	1	b	b	b	b	c	c	c	c	c	c	c	
490	Gauhanna	144278	183.5	1091	193	a	1	1	a	b	c	c	c	c	c	c	c	c	c	
491	Hilgi	144279	119.7	1106	199	1	1	1	b	b	b	b	b	b	c	c	c	c	c	
492	Pahrawan	144280	285.9	1431	268	a	1	1	a	a	a		c	a		c	c			
493	Basalat Nagar	144281	75.9	373	70	a	1	a	b			c	c	c	c					
494	Ashrafabad	144282	130.2	896	150	a	1	a	b			c	b		c	c		c		
495	Pahremau	144283	395.2	3165	577	2	3	1	b	b	c	c	b	c	c	c				
496	Oya	144284	276.7	1635	309		1	a	b			c	b	c	c	c		c		
497	Baghail	144285	238.7	1393	220	a	1	1	a	a	c	c	c	c	c	c	c	c	c	
498	Khairhana	144286	461.4	1953	302		1	1	b	b	b	b	b	c	c	c	c	c	c	
499	Bahadur Nagar	144287	166.5	1140	187	a	1	1	a	a	a	a	c	c	c	c	c	c	c	
500	Mohabbat Nagar	144288	117	707	106	a	1	a	c	b	b	b	c	c	c	c	c	c	c	
501	Baikhara	144289	277.4	1737	338	1	1	1	a	b	b	c	c	c	c	c	c	c	c	
502	Pindari Kalan	144290	569.6	3960	671	c	1	1	1	c	c	c	c	c	c	c	c	c	c	
503	Bibipur Taluke F	144291	176	978	196	a	1	1	b	b	b	b	c	c	c	c	c	c	c	
504	Lodhwa Mau	144292	181	1939	359	a	1	1	a	a	a	a	c	c	c	c	c	c	c	
505	Paharpur Mardar	144293	150.3	1390	218		1	1	a			c	b		c	c				
506	Turava Nagar	144294	74.4	266	50	a	a	a							c	c				
507	Onaiy Jangal	144295	265.2	1373	217	b	1	1	b	b	b	b	b	c	c	c	c	c	c	
508	Jetuva Tappe Bij	144296	310	2511	426		3	1				c	c		c	c				
509	Dedauwa	144297	97.9	810	150	a	a	a				c	c	c	c	c				
510	Jalalpur	144298	93.2	744	137	1	1				c	c	c	c	c	c	c	c	c	
511	Mardanpur	144299	28	1927	333		1	1	a	a	a	a	c	c	c	c	c	c	c	
512	Jamalpur Karaun	144300	104	630	125	b		1	a	a	a	a	a	a	a	a				
513	Parigawan	144301	251.3	1668	298	1	2	1	a	a	b	b	b		b	b				
514	Chaupura	144302	182	1107	203	a	1	a	a	a	a	a	a	a	a	a	a	a	a	
515	Alladadpur	144303	157	0	0															
516	Kachaunda Nana	144304	275	1485	271	a	1	a	a	a	c	c	c	c	c	c	c	c	c	
517	Hardasspur	144305	239.4	2974	570	1	3	2	2	2										
518	Chak Loharahar	144306	121.6	762	118	a	1	a	a	a	b	b	b	b	b	c	c	c	c	
519	Sarawan	144307	539.5	2159	393	a	1	1	a	a	c	c	c	c	c	c	c	c	c	
520	Garhi Khas	144308	80.9	1644	312	a	1	1	a	a	b	b	c	a	a	a	a	a	a	
521	Rampur	144309	106.9	22	5	a	a	a	a	a	a	c	a	a	a	b	b	b	b	
522	Didauli	144310	342.3	1709	329	a	1	1	a	a	b	a	c	b	a	b	b	b	b	
523	Gokulpur	144311	29	228	41	a	a	a	a	a	b	b	c		b	b				
524	Kishunpur Rame	144312	171	692	141	a	a	a	a	a	b	a	c		a	b				
525	Adampur	144313	151.4	1779	323	a	1	1	a	a	c	c	c	c	c	c	c	c	c	
526	Lalpur Chauhan	144314	155	1051	161		1	a	a	b	b	b	b	b	b	b	b	b	b	
527	Bhuwapur Kalan	144315	141.7	780	118	a	1	a	a	b	b	b	b	b	b	a	b	b	b	
528	Kondaras Buzurg	144316	428.8	3143	581	2	2	2		1				c	c					
529	Bhuwapur Junar	144317	87.3	148	25	a	a	a	a	a	a	a			a	a				
530	Kondras Khurd	144318	78.7	296	61	a	2	a	b	b	b	b	b	c	b	b	b	b	b	
531	Khaura	144319	168.3	0	0															
532	Ufara Mau	144320	71.4	517	111	a	1	1	a	a	a	c	a	a	c					
533	Khaspari	144321	92.4	1	1	a		a	a	a	a	c	c	a	b					
534	Rasehta	144322	231.6	2756	491		1	1	c	c	c	c	c	c	c	c	c	c	c	
535	Pindari Khurd	144323	219.4	1615	300		1	a	a	c	c	c	c	c	b					
536	Sidhauna	144324	777.1	5352	953	c	1	1	c	c	c	c	c	c	c	c				
537	Tajpur	144325	132.9	1227	198	c	1	1	a	b	c	c	c	c	c	c		c		
538	Maraiiya Andaw	144326	136.3	1234	237	c	1	a	c	c	c	c	c	c	c					

Census of India 2011- Village Directory

Amenities and Land use (As in 2009)

Name of District:-Rae Bareli Location CodeNo:-158

Name of CD Block:-Amawan- Location CodeNo:-0309

Sr. No.	Name village	Location code no.	Number of Medical Amenities available. (If not available within the village, the distance range code viz: a for < 5 Kms, b for 5-10 Kms and c for 10+ kms of nearest place where facility is available is given).										Number of Non-Government Medical Amenities available.							
			Community health centre (CHC)	Primary health centre (PHC)	Primary health sub centre (PHS)	Maternity and child welfare centre (MCW)	T.B. clinic (TBC)	Hospital-allopathic (HA)	Hospital-alternative medicine (HO)	Dispensary (D)	Veterinary hospital (VH)	Mobile health clinic (MHC)	Family welfare centre (FWC)	Charitable non Govt. hospital/Nursing home.	Medical practitioner with MBBS Degree	Medical practitioner with other degree	Medical practitioner with no degree	Traditional practitioner and faith healer .	Medicine Shop	Others
1	2	3	21	22	23	24	25	26	27	28	29	30	31	32	33	34	35	36	37	38
483	Bawan Buzurg V	144271	a	a	a	a	c	a	a	a	a	a	a	0	0	0	0	1	0	0
484	Saripur	144272	b	b	b	a	c	b	b	b	c	c	c	0	0	0	0	1	0	0
485	Sobhi	144273	b	b	b	b	b	b	b	b	b	b	b	0	0	0	0	1	0	0
486	Jaraila	144274	b	b	b	b	b	b	b	b	b	b	b	0	0	0	0	1	0	0
487	Baghai Ahalwar	144275	a		a	c	c			a		a		0	0	0	0	1	0	0
488	Khaira	144276	a	b	b	b	b	b	b	b	b	c	c	0	0	0	0	1	0	0
489	Bhulwansa	144277	b	c	b	a	c	b	b	b	c	c	c	0	0	0	0	1	0	0
490	Gauhanna	144278	b	b	b	a	c	c	c	c	b	c	c	0	0	0	0	1	0	0
491	Hilgi	144279	b	b	b	c	c	c	c	c	c	c	c	0	0	0	0	1	0	0
492	Pahrawan	144280	a	a	a	a	c	c	a	a	a	a	a	0	0	0	0	1	0	0
493	Basalat Nagar	144281	b	b		a	c	b			b		b	0	0	0	0	1	0	0
494	Ashrafabad	144282	b	b		c	c	b			b		b	0	0	0	0	0	1	0
495	Pahremau	144283	b	b				c	b		b		b	0	0	0	0	0	1	0
496	Oya	144284	b	b	b	a	c	c	c	b		b		0	0	0	0	0	1	0
497	Baghail	144285	b	b	b	b	c	b	b	b	b	c		0	0	0	0	0	1	0
498	Khairhana	144286	b	b	b	b	b	c	c	c	b			0	0	0	0	0	1	0
499	Bahadur Nagar	144287	b	b	b	a	b	b	b		b	c	b	0	0	0	1	1	1	1
500	Mohabbat Nagar	144288	b	b		a	b	b	b	b	b	b	b	0	0	0	1	1	1	1
501	Baikhara	144289	a	a	a	a	a	a	a	a	a	a	a	0	0	0	0	0	1	0
502	Pindari Kalan	144290	b	b	a	b	b	b	b	b	b	b	b	0	0	0	0	0	1	0
503	Bibipur Taluke F	144291	c	b	b	b	c	c	c	c	c	c	c	0	0	0	0	0	1	0
504	Lodhwa Mau	144292	c	a	a	a	c	c	c	c	c	c	c	0	0	0	0	0	1	0
505	Paharpur Mardar	144293	b		b	c				b			b	0	0	0	0	0	1	0
506	Turava Nagar	144294	b		b	c	c				b		b	0	0	0	0	0	1	0
507	Onaiy Jangal	144295	b	b	b	b	b	b	b	b	b	b	b	0	0	0	0	1	0	0
508	Jetuva Tappe Bij	144296	l b						l c	b			b	0	0	0	0	1	0	0
509	Dedauwa	144297	b		c	c	c	c	c		b		b	0	0	0	0	1	0	0
510	Jalalpur	144298	a	c	c	c	c	c	c	c	c	c	b	0	0	0	0	1	0	0
511	Mardanpur	144299	c	a	a	a	c	c	c	c	c	c	c	0	0	0	0	1	0	0
512	Jamalpur Karaun	144300	b	b	b	b	c	c	c	c	c	b	b	0	0	0	0	1	0	0
513	Parigawan	144301	a	b	a	b	b	b	b	b	a	a	b	0	0	0	0	1	1	0
514	Chaupura	144302	b	b	b	c	c	c	c	c	c	c	c	0	0	0	0	0	1	0
515	Alladadpur	144303																		
516	Kachaunda Nana	144304	c	c	a	a	c	c	c	c	c	c	c	0	0	0	0	0	1	0
517	Hardasspur	144305		l	b	b	b	b	b	b			b	0	0	0	0	0	1	0
518	Chak Loharahar	144306	a	c	a	b	b	b	b	b	a	b	b	0	0	0	0	0	0	0
519	Sarawan	144307	a	c	a	c	c	c	c	c	a	c	c	0	0	0	0	0	0	0
520	Garhi Khas	144308	b	b	a	a	b	b	b	b	a	b	b	0	0	0	0	1	0	0
521	Rampur	144309	a	a	a	a	b	b	b	b	b	a	b	0	0	0	0	0	0	0
522	Didauli	144310	b	a	a	a	b	b	b	b	b	b	b	0	0	0	0	0	0	1
523	Gokulpur	144311	b	b	b	b	b	b	b	b	b	b	b	0	0	0	0	0	0	1
524	Kishunpur Rame	144312	b	a	b	b	b	b	b	b	b	b	b	0	0	0	0	0	0	1
525	Adampur	144313	a	b	a	c	c	c	c	a	c	c	b	0	0	0	0	0	0	0
526	Lalpur Chauhan	144314	a	c	a	c	c	c	c	a	c	b	b	0	0	0	0	0	1	0
527	Bhuwapur Kalan	144315	a	a	a	a	a	a	a	a	a	a	a	0	0	0	0	0	1	0
528	Kondaras Buzurg	144316	b	b	b	b	b	b	b	b	b	b	b	0	0	0	0	0	1	0
529	Bhuwapur Junar	144317	a	b	a	b	b	b	b	b	b	a	a	0	0	0	0	0	1	0
530	Kondras Khurd	144318	b	b	b	b	b	b	b	b	b	b	b	0	0	0	0	0	1	0
531	Khaura	144319																		
532	Ufara Mau	144320	b	b	b	b	b	b	b	b	b	b	b	0	0	0	0	0	1	0
533	Khaspari	144321	b	b	b	b	b	b	b	b	b	b	b	0	0	0	0	0	1	0
534	Rasehta	144322	b	b	b	b	c	b	b	b	b	b	b	0	0	0	0	0	1	0
535	Pindari Khurd	144323	a	b	b	b	b	b	b	b	b	b	b	0	0	0	0	0	1	0
536	Sidhauna	144324	a	a		a	c			c	a	a	a	0	0	0	0	0	1	0
537	Tajpur	144325	a	a	a	a	a	a	a	a	a	a	a	0	0	0	0	0	1	0
538	Maruiya Andaw	144326	a	a		a	a	a		c	a	a	a	0	0	0	0	0	1	0

Census of India 2011- Village Directory

Amenities and Land use (As in 2009)

Name of District:-Rae Bareli Location CodeNo:-158

Name of CD Block:-Amawan- Location CodeNo:-0309

Sr. No.	Name village	Location code no.	Availability of drinking water - Yes / No								Availability of toilet & others Yes / No			
			Tap water (Treated/Untreated)	Well water (Covered / Uncovered well)	Hand Pump	Tube wells / Bore well	Spring	River / Canal	Tank / Pond / Lake	Others	Community toilet including bath.	Community toilet excluding bath.	Rural sanitary mart or sanitary hardware outlet available near the village.	Community bio- gas or recycle of waste for productive use.
1	2	3	39	40	41	42	43	44	45	46	47	48	49	50
483	Bawan Buzurg V	144271	No	Yes	Yes	Yes	No	Yes	No	No	No	No	No	No
484	Saripur	144272	No	No	Yes	Yes	No	Yes	Yes	No	No	No	No	No
485	Sobhi	144273	No	No	Yes	Yes	No	Yes	Yes	No	No	No	No	No
486	Jaraila	144274	Yes	No	Yes	No	No	No	Yes	No	No	No	No	No
487	Baghai Ahalwar	144275	No	Yes	Yes	No	No	No	No	No	No	No	No	No
488	Khaira	144276	Yes	No	Yes	No	No	No	No	No	No	No	No	No
489	Bhulwansa	144277	No	Yes	Yes	Yes	No	Yes	No	No	No	No	No	Yes
490	Gauhanna	144278	No	No	Yes	Yes	No	No	No	No	No	No	No	No
491	Hilgi	144279	No	No	Yes	Yes	No	No	No	No	No	No	Yes	Yes
492	Pahrawan	144280	No	No	Yes	Yes	No	Yes	No	No	No	No	No	No
493	Basalat Nagar	144281	No	No	Yes	No	No	No	No	No	No	No	No	No
494	Ashrafabad	144282	No	No	Yes	Yes	No	No	No	No	No	No	No	No
495	Pahremau	144283	No	No	Yes	Yes	No	No	No	No	No	No	No	No
496	Oya	144284	No	No	Yes	Yes	No	No	No	No	No	No	No	No
497	Baghail	144285	No	No	Yes	No	No	No	No	No	No	No	No	No
498	Khairhana	144286	No	No	Yes	Yes	No	No	No	No	No	No	No	No
499	Bahadur Nagar	144287	No	No	Yes	Yes	No	No	No	No	No	No	No	No
500	Mohabbat Nagar	144288	No	No	Yes	Yes	No	Yes	No	No	No	No	No	No
501	Baikhara	144289	No	No	Yes	Yes	No	No	No	No	No	No	No	No
502	Pindari Kalan	144290	No	No	Yes	Yes	No	Yes	No	No	No	No	No	No
503	Bibipur Taluke F	144291	Yes	No	Yes	Yes	No	No	No	No	No	No	No	No
504	Lodhwa Mau	144292	Yes	No	Yes	No	No	No	No	No	No	No	No	No
505	Paharpur Mardar	144293	No	No	Yes	No	No	No	No	No	No	No	No	No
506	Turava Nagar	144294	No	No	Yes	Yes	No	No	No	No	No	No	No	No
507	Onaiy Jangal	144295	No	No	Yes	Yes	No	No	No	No	No	No	No	No
508	Jetuva Tappe Bij	144296	No	No	Yes	No	No	No	No	No	No	No	No	No
509	Dedauwa	144297	Yes	Yes	Yes	Yes	No	No	Yes	No	No	No	No	No
510	Jalalpur	144298	No	Yes	Yes	No	No	Yes	No	No	No	No	No	No
511	Mardanpur	144299	No	No	Yes	Yes	No	No	No	No	No	No	No	No
512	Jamalpur Karaun	144300	No	No	Yes	Yes	No	No	No	No	No	No	No	No
513	Parigawan	144301	No	Yes	Yes	No	No	No	No	No	No	No	No	No
514	Chaupura	144302	No	No	Yes	Yes	No	No	No	No	No	No	Yes	Yes
515	Alladadpur	144303												
516	Kachaunda Nana	144304	No	No	Yes	Yes	No	Yes	No	No	No	No	No	No
517	Hardasspur	144305	No	No	Yes	No	No	No	No	No	No	No	No	No
518	Chak Loharahar	144306	No	Yes	Yes	Yes	No	Yes	No	No	No	No	No	No
519	Sarawan	144307	No	No	Yes	Yes	No	Yes	No	No	No	No	No	No
520	Garhi Khas	144308	Yes	No	Yes	No	No	No	No	No	No	No	No	No
521	Rampur	144309	No	Yes	Yes	Yes	No	Yes	Yes	No	No	No	No	No
522	Didauli	144310	No	Yes	Yes	Yes	No	No	No	No	No	No	Yes	No
523	Gokulpur	144311	No	No	Yes	Yes	No	No	Yes	No	No	No	No	No
524	Kishunpur Rame	144312	Yes	No	Yes	Yes	No	No	No	No	No	No	No	No
525	Adampur	144313	No	No	No	Yes	No	No	No	No	No	No	No	No
526	Lalpur Chauhan	144314	No	No	No	No	No	No	No	No	No	No	No	No
527	Bhuwapur Kalan	144315	No	Yes	Yes	Yes	No	No	No	No	No	No	No	No
528	Kondaras Buzurg	144316	No	Yes	Yes	Yes	No	No	No	No	No	No	No	No
529	Bhuwapur Junar	144317	No	No	Yes	Yes	No	No	No	No	No	No	No	No
530	Kondras Khurd	144318	No	No	Yes	Yes	No	No	No	No	No	No	No	No
531	Khaura	144319												
532	Ufara Mau	144320	No	No	Yes	Yes	No	No	No	No	No	No	No	No
533	Khaspari	144321	No	No	Yes	Yes	No	Yes	Yes	No	No	No	No	No
534	Rasehta	144322	Yes	Yes	Yes	Yes	No	No	No	No	No	No	Yes	No
535	Pindari Khurd	144323	No	No	Yes	Yes	No	No	Yes	No	No	No	No	No
536	Sidhauna	144324	No	No	Yes	Yes	No	No	Yes	No	No	No	No	No
537	Tajpur	144325	Yes	Yes	Yes	Yes	No	Yes	Yes	No	Yes	No	No	No
538	Maraiiya Andaw	144326	Yes	No	Yes	No	No	No	No	No	No	No	No	No

Census of India 2011- Village Directory

Amenities and Land use (As in 2009)

Name of District:-Rae Bareli Location CodeNo:-158

Name of CD Block:-Amawan- Location CodeNo:-0309

Sr. No.	Name village	Location code no.	Communication and transport facilities (If amenities available code -Yes is given except for Village Pin Code ,If not available within the village , the distance range code viz; a for < 5 Kms, b for 5-10 Kms and c for 10+ kms of nearest place where facility is available is given).																
			Post office(PO)	Sub post office (SPO)	Post & Telegraph office (P&TO)	Village Pin Code	Telephones (Land lines)	Public call office (PCO)	Mobile phone coverage	Internet cafes/ Common service centre (CSC)	Private courier facility	Bus service (Public & Private)	Railway stations	Auto/Modified Autos	Taxis and Vans	Tractors	Cycle-pulled rickshaws(Manual & Machine driven)	Carts driven by animals	Sea /River ferry service
1	2	3	51	52	53	54	55	56	57	58	59	60	61	62	63	64	65	66	67
483	Bawan Buzurg V	144271	a	Yes	a	229306					c								
484	Saripur	144272	a	a	b	229306													
485	Sobhi	144273	c	Yes	Yes	229306	Yes	Yes	Yes	Yes	b	Yes							
486	Jaraila	144274	b	a	a	226306	a	a	Yes										
487	Baghai Ahalwar	144275		a	c			a		c	c		c		Yes	Yes	Yes	Yes	Yes
488	Khaira	144276	b	a	b		b	b	b	c	c	c	b	b					
489	Bhulwansa	144277	b	b	b	229306	Yes	Yes		c	c	c	Yes	Yes					
490	Gauhanna	144278	b	a	b	224306	Yes	Yes	a	c	c	b	c	c	Yes	Yes	Yes	Yes	Yes
491	Hilgi	144279	b	a	c	229001	c	a	c	b	b	c	c	c	a	a	Yes	b	c
492	Pahrawan	144280	a	a				a	Yes	Yes	c	Yes	c	Yes	Yes	c	Yes	Yes	Yes
493	Basalat Nagar	144281		a	c			a	a	b	c	Yes	c	Yes	a				
494	Ashrafabad	144282			c			a	Yes	c	c	Yes	c	Yes	Yes	Yes	Yes	Yes	Yes
495	Pahremau	144283	b	Yes	c						c	b	c	b	Yes	b	Yes	Yes	Yes
496	Oya	144284	b	a	b		b	a	b	b	b	c	b	c	b	a	Yes	Yes	Yes
497	Baghail	144285	b	b	b		b	b	b	c	c	b	c	Yes	a	Yes	Yes	Yes	Yes
498	Khairhana	144286	b	Yes					Yes	c	c	a	c	b	a	Yes	Yes	Yes	Yes
499	Bahadur Nagar	144287	b	b	b	227306		a	Yes	a	c	b	c	c	Yes	c	Yes	Yes	Yes
500	Mohabbat Nagar	144288	b	a	b		b	a	b	b	c	b	c	c	a	Yes	c	Yes	Yes
501	Baikhara	144289	b	c	b		b	a	a	b	c	a	c	a	a	Yes	Yes	Yes	Yes
502	Pindari Kalan	144290	c	a	c		c	a	a	c	c	a	c	c	a	Yes	Yes	Yes	Yes
503	Bibipur Taluke F	144291	c	a	c	224001	c	a	a	c	c	c	c	c	c	Yes	Yes	Yes	Yes
504	Lodhwa Mau	144292	c	Yes	c	229001	Yes	Yes	Yes	c	c	c	c	c	c	Yes	Yes	Yes	Yes
505	Paharpur Mardar	144293		a				a			c		c				Yes	Yes	Yes
506	Turava Nagar	144294		a	c			a			c		c				Yes	Yes	Yes
507	Onaiy Jangal	144295	b	a	b		b	b	Yes	c	c	c		Yes	Yes	Yes	Yes	Yes	Yes
508	Jetuva Tappe Bij	144296						b			c		c				Yes	Yes	Yes
509	Dedauwa	144297		a				a			c		c						
510	Jalalpur	144298	c	c	c		c	c	c	c	c	c	c	c	c	c	c	c	c
511	Mardanpur	144299	c	a	c		c	a	a	c	c	c	a	c	c	Yes	Yes	Yes	Yes
512	Jamalpur Karaun	144300	c	a	c		c	c	c	c	c	a	c	c	c	a	c	a	c
513	Parigawan	144301	b	a	b		a	b	a	b	b	a	b	b	a	a	Yes	Yes	b
514	Chaupura	144302	b	a	c	229001	b	b	b	b	b	b	b	b	b	Yes	b	Yes	Yes
515	Alladadpur	144303																	
516	Kachaunda Nana	144304	c	a	c	229316	c	a	a	c	c	c	c	c	c	Yes	Yes	Yes	Yes
517	Hardasspur	144305	b	Yes	b		Yes	b	Yes	b	Yes	b	Yes	b	b	Yes	b	Yes	Yes
518	Chak Loharahar	144306	b	a	b	229001	a	b	a	b	b	a	b	b	b	b	b	b	Yes
519	Sarawan	144307	c	Yes	c		c	c	a	a	c	a	c	c	c	Yes	c	Yes	Yes
520	Garhi Khas	144308	b	b	b		a	a	a	a	b	b	b	b	b	b	b	Yes	Yes
521	Rampur	144309	b	c	b		a	a	a	a	a	b	b	b	a		Yes	Yes	Yes
522	Didauli	144310	b	a	b		a	a	a	b	b	b	b	b	b	b	b	b	Yes
523	Gokulpur	144311	b	a	b		Yes	Yes	Yes	b	b	a	b	a	a	Yes	Yes	Yes	Yes
524	Kishunpur Rame	144312	b	a	b		Yes	Yes	Yes	b	b	Yes	b	Yes	Yes	Yes	Yes	Yes	Yes
525	Adampur	144313	c	c	c	229001	c	c	c	c	c	c	c	c	c	Yes	Yes	Yes	c
526	Lalpur Chauhan	144314	c	c			Yes	c	c	c	c	c	c	c	c	c	c	Yes	Yes
527	Bhuwapur Kalan	144315	Yes	b	b		b	b	b	b	b	a	b	b	Yes	Yes	Yes	Yes	Yes
528	Kondaras Buzurg	144316	b	b	b	229316	b	b	b	b	b	b	b	a	b	Yes	Yes	b	Yes
529	Bhuwapur Junar	144317	b	Yes		229001	a	a	Yes	a	b	a	a	a	Yes	Yes	Yes	Yes	Yes
530	Kondras Khurd	144318	b	b	b	229316	b	a	b	b	b	b	b	a	b	Yes	Yes	b	Yes
531	Khaura	144319																	
532	Ufara Mau	144320	b	Yes	b	229001	Yes	Yes	Yes	a	a	a	b	b	b	Yes	Yes	Yes	Yes
533	Khaspari	144321	b	Yes	b	229001	Yes	Yes	Yes	a	a	a	a	a	a			Yes	Yes
534	Rasehta	144322	c	Yes	c		c	c	c	c	c	c	c	c	c	c	c	c	Yes
535	Pindari Khurd	144323	c	a	c		Yes	Yes	c	c	c	c	c	c	c	c	c	c	Yes
536	Sidhauna	144324	Yes	c	c	229306	c	c	Yes	a	c	Yes	c	c	Yes	Yes	c	Yes	Yes
537	Tajpur	144325	c	c	c	229306	c	c	a	a	c	a	c	c	c		c	Yes	Yes
538	Maruiya Andaw	144326	c	c	c	229306	c	c	a	a	c	a	Yes		Yes	c	Yes	Yes	Yes

Census of India 2011- Village Directory

Amenities and Land use (As in 2009)

Name of District:-Rae Bareilly Location CodeNo:-158

Name of CD Block:-Amawan- Location CodeNo:-0309

Sr. No.	Name village	Location code no.	Village connected to highways,village roads, banks & credit societies (If amenities available code -Yes is given, If not available within the village , the distance range code viz; a for < 5 Kms, b for 5-10 Kms and c for 10+ kms of nearest place where facility is available is given).											
			Connected to national highway(NH)	Connected to state highway(SH)	Connected to major district road (MDR)	Connected to others district road	Pucca roads	Kutcha roads	Water bounded macadam(WBM) roads	Navigable waterway (river/canal)(NW)	Footpaths (FP)	Commercial & Co-operative Banks	ATM	Agricultural Credit Societies
1	2	3	68	69	70	71	72	73	74	75	76	77	78	79
483	Bawan Buzurg V	144271									Yes	a	a	a
484	Saripur	144272									Yes	a	b	c
485	Sobhi	144273									Yes	b	b	Yes
486	Jaraila	144274									Yes	b	b	a
487	Baghai Ahalwar	144275	c	Yes	c	Yes	Yes	Yes	Yes	Yes	Yes	a	Yes	b
488	Khaira	144276	c	a	Yes	Yes	Yes	Yes	Yes	Yes	Yes	b	b	a
489	Bhulwansa	144277									Yes	b	b	a
490	Gauhanna	144278	c	Yes	Yes	Yes	Yes	Yes	Yes	Yes	Yes	b	b	Yes
491	Hilgi	144279	b	b	b	Yes	Yes	Yes	Yes	a	Yes	c	c	a
492	Pahrawan	144280	a	c	a	b	Yes	Yes	Yes	Yes	Yes	a	a	a
493	Basalat Nagar	144281	c	b	b	Yes	Yes	Yes	Yes	Yes	Yes	a	b	b
494	Ashrafabad	144282	Yes	c	b	a	Yes	Yes	Yes	Yes	Yes	a	b	a
495	Pahremau	144283	c	b	b	Yes	Yes	Yes	Yes	Yes	Yes	Yes	b	Yes
496	Oya	144284	c	a	b	Yes	Yes	Yes	Yes	Yes	Yes	b	a	a
497	Baghail	144285	c	c	b	a	a	Yes	Yes	Yes	Yes	a	c	a
498	Khairhana	144286	b	b	b	Yes	Yes	Yes	Yes	Yes	Yes	b	b	a
499	Bahadur Nagar	144287	c	a	a	Yes	a	Yes	a	Yes	Yes	c	a	a
500	Mohabbat Nagar	144288	c	b	b	a	Yes	Yes	Yes	Yes	Yes	a	b	a
501	Baikhara	144289	c	a	a	a	Yes	Yes	Yes	Yes	Yes	b	b	b
502	Pindari Kalan	144290	c	a	a	a	Yes	Yes	Yes	Yes	Yes	b	c	a
503	Bibipur Taluke F	144291	b	b	b	b	Yes	Yes	Yes	Yes	Yes	c	c	c
504	Lodhwa Mau	144292	b	b	b	Yes	Yes	Yes	Yes	Yes	Yes	c	c	c
505	Paharpur Mardar	144293	c	c	c	Yes	Yes	Yes	Yes	Yes	Yes	a	b	a
506	Turava Nagar	144294	c	Yes	c	Yes	Yes	Yes	Yes	Yes	Yes	b	b	b
507	Onaiy Jangal	144295	c	a	a	a	Yes	Yes	Yes	Yes	Yes	a	b	b
508	Jetuva Tappe Bij	144296	c	c	c	Yes	Yes	Yes	Yes	Yes	Yes	a	b	a
509	Dedauwa	144297	c	c	c	Yes	Yes	Yes	Yes	Yes	Yes	b	b	b
510	Jalalpur	144298	c		a	Yes	Yes	Yes	Yes	Yes	Yes	a	c	
511	Mardanpur	144299	b	b	b	Yes	Yes	Yes	Yes	Yes	Yes	c	c	c
512	Jamalpur Karaun	144300	c	Yes	Yes	Yes	Yes	Yes	Yes	Yes	Yes	a	c	a
513	Parigawan	144301	b	Yes	Yes	Yes	Yes	Yes	Yes	Yes	Yes	a	b	a
514	Chaupura	144302	a	a	a	Yes	Yes	Yes	Yes	Yes	Yes	c	c	b
515	Alladadpur	144303												
516	Kachaunda Nana	144304	b	b	b	Yes	Yes	Yes	Yes	Yes	Yes	c	c	c
517	Hardasspur	144305		Yes	Yes	Yes	Yes	Yes	Yes	Yes	Yes	Yes	b	a
518	Chak Loharaha	144306	b	a	Yes	Yes	Yes	Yes	Yes	Yes	Yes	a	b	Yes
519	Sarawan	144307	b	a	a	Yes	Yes	Yes	Yes	Yes	Yes	a	c	a
520	Garhi Khas	144308	a	a	Yes	Yes	Yes	Yes	Yes	Yes	Yes	a	b	Yes
521	Rampur	144309	a	a	Yes	Yes	Yes	Yes	Yes	Yes	Yes	a	a	a
522	Didauli	144310	Yes	Yes	Yes	Yes	Yes	Yes	Yes	Yes	Yes	b	a	b
523	Gokulpur	144311	a	a	a	b	Yes	Yes	Yes	Yes	Yes	b	b	b
524	Kishunpur Rame	144312	b	a	a	b	Yes	Yes	Yes	Yes	Yes	b	a	b
525	Adampur	144313	b	a	b	b	Yes	Yes	Yes	Yes	Yes	Yes	c	Yes
526	Lalpur Chauhan	144314	a	a	a	Yes	Yes	Yes	Yes	Yes	Yes	a	c	Yes
527	Bhuwapur Kalan	144315	Yes	Yes	Yes	Yes	Yes	Yes	Yes	Yes	Yes	a	c	b
528	Kondaras Buzurg	144316	b	a	b	Yes	Yes	Yes	Yes	Yes	Yes	b	b	a
529	Bhuwapur Junar	144317	a	a	a	Yes	Yes	Yes	Yes	Yes	Yes	a	a	b
530	Kondras Khurd	144318	b	b	b	a	a	Yes	Yes	Yes	Yes	b	b	b
531	Khaura	144319												
532	Ufara Mau	144320	a	Yes	Yes	Yes	Yes	Yes	Yes	Yes	Yes	a	a	Yes
533	Khaspari	144321	a	Yes	Yes	Yes	Yes	Yes	a	Yes	Yes	a	a	Yes
534	Rasehta	144322	c	a	b	Yes	Yes	Yes	Yes	Yes	Yes	a	c	c
535	Pindari Khurd	144323	c	a	b	Yes	Yes	Yes	Yes	Yes	Yes	a	c	c
536	Sidhauna	144324	b	Yes	Yes	Yes	Yes	Yes	Yes	Yes	Yes	a	c	a
537	Tajpur	144325	c	a	Yes	Yes	Yes	Yes	Yes	Yes	Yes	b	c	b
538	Maraiya Andaw	144326	c	a	a	Yes	Yes	Yes	Yes	Yes	Yes	a	c	b

Census of India 2011- Village Directory

Amenities and Land use (As in 2009)

Name of District:-Rae Bareilly Location CodeNo:-158

Name of CD Block:-Amawan- Location CodeNo:-0309

Sr. No.	Name village	Location code no.	Availability of miscellaneous facilities (If amenities available code -Yes is given, If not available within the village, the distance range code viz; a for <5 Kms, b for 5-10 Kms and c for 10+ kms of nearest place where facility is available is given).																	Availability of electricity (Yes/No)				
			Self-Help Group (SHG)	Public distribution system (PDS) shop	Mandis / Regular market	Weekly Haat	Agricultural marketing society	Integrated Child Development Scheme (Nutritional Centres)	Anganwadi Centre (Nutritional Centres)	Others (Nutritional Centres)	ASHA (Accredited Social Health Activist)	Community centre with/without TV	Sports Field,	Sports Club / Recreation Centre	Cinema / Video Hall	Public Library	Public Reading Room	Newspaper Supply	Assembly Polling station	Birth & Death Registration Office	Power Supply for Domestic Use (ED)	Power Supply for Agricultural Use (EAG)	Power Supply for Commercial Use (EC)	Power Supply for All Uses (EA)
			80	81	82	83	84	85	86	87	88	89	90	91	92	93	94	95	96	97	98	99	100	101
483	Bawan Buzurg V	144271	Yes	Yes	a	Yes	a	Yes	Yes	Yes	Yes	Yes	Yes	Yes	Yes	Yes	Yes	Yes	Yes	Yes	Yes	Yes	No	
484	Saripur	144272	Yes	Yes	b	a	a	Yes	Yes	Yes	Yes	Yes	Yes	Yes	Yes	Yes	Yes	Yes	Yes	Yes	Yes	Yes	Yes	
485	Sobhi	144273	Yes	Yes	b	a	b	Yes	Yes	Yes	Yes	Yes	Yes	Yes	Yes	Yes	Yes	Yes	Yes	Yes	Yes	Yes	Yes	
486	Jaraila	144274	Yes	a	a	Yes	Yes	Yes	Yes	Yes	Yes	Yes	Yes	Yes	Yes	Yes	Yes	Yes	Yes	Yes	Yes	Yes	Yes	
487	Baghai Ahalwar	144275	Yes	Yes	a	a	Yes	Yes	Yes	Yes	Yes	Yes	c	Yes	Yes	Yes	Yes	Yes	Yes	Yes	Yes	No	No	
488	Khaira	144276	Yes	Yes	b	a	b	b	Yes	Yes	Yes	c	Yes	Yes	b	c	Yes	Yes	Yes	Yes	Yes	Yes	No	
489	Bhulwansa	144277	Yes	Yes	Yes	Yes	c	Yes	Yes	Yes	Yes	c	c	c	c	Yes	Yes	c	Yes	Yes	Yes	No	No	
490	Gauhanna	144278	Yes	Yes	a	a	b	b	Yes	Yes	Yes	c	c	c	c	c	c	Yes	Yes	Yes	Yes	Yes	No	
491	Hilgi	144279	a	Yes	b	b	b	b	a	Yes	a	b	c	c	c	c	c	Yes	c	Yes	Yes	Yes	No	
492	Pahrawan	144280	Yes	Yes	a	a	a	Yes	Yes	Yes	Yes	Yes	c	c	Yes	Yes	Yes	Yes	Yes	Yes	Yes	Yes	No	
493	Basalat Nagar	144281	Yes	Yes	b	a	b	Yes	Yes	Yes	Yes	a	Yes	Yes	Yes	Yes	Yes	Yes	Yes	Yes	Yes	Yes	No	
494	Ashrafabad	144282	Yes	Yes	b	a	c	c	Yes	Yes	Yes	b	a	c	c	c	c	Yes	Yes	c	Yes	Yes	No	
495	Pahremau	144283	Yes	Yes	b	Yes	b	b	Yes	Yes	Yes	Yes	Yes	Yes	c	b	c	Yes	Yes	b	Yes	Yes	No	
496	Oya	144284	a	Yes	b	a	Yes	Yes	Yes	Yes	Yes	Yes	c	c	Yes	Yes	Yes	Yes	Yes	Yes	Yes	Yes	No	
497	Baghail	144285	Yes	Yes	b	a	b	Yes	Yes	Yes	Yes	a	Yes	c	Yes	Yes	Yes	Yes	Yes	Yes	Yes	Yes	No	
498	Khairhana	144286	Yes	Yes	b	b	a	Yes	a	Yes	a	Yes	Yes	c	Yes	Yes	Yes	Yes	Yes	Yes	Yes	Yes	No	
499	Bahadur Nagar	144287	Yes	Yes	c	a	a	b	Yes	Yes	a	b	c	c	b	c	c	b	Yes	Yes	Yes	Yes	No	
500	Mohabbat Nagar	144288	Yes	a	b	a	Yes	Yes	Yes	Yes	Yes	b	c	c	a	a	Yes	b	Yes	Yes	Yes	Yes	No	
501	Baikhara	144289	Yes	Yes	Yes	a	b	Yes	Yes	Yes	Yes	a	c	c	b	c	c	c	Yes	Yes	Yes	Yes	Yes	
502	Pindari Kalan	144290	Yes	Yes	c	b	Yes	Yes	Yes	Yes	Yes	a	Yes	c	c	c	c	Yes	Yes	Yes	Yes	No	No	
503	Bibipur Taluke F	144291	Yes	Yes	c	c	b	Yes	Yes	Yes	Yes	c	c	c	c	c	c	Yes	b	Yes	Yes	No	No	
504	Lodhwa Mau	144292	Yes	Yes	c	a	Yes	c	Yes	Yes	Yes	a	c	c	c	c	c	Yes	b	Yes	Yes	Yes	Yes	
505	Paharpur Mardar	144293	Yes	Yes	b	a	Yes	Yes	Yes	Yes	Yes	Yes	Yes	Yes	Yes	Yes	Yes	Yes	Yes	Yes	Yes	No	Yes	
506	Turava Nagar	144294	Yes	Yes	b	a	Yes	Yes	Yes	Yes	Yes	Yes	c	Yes	Yes	Yes	Yes	Yes	Yes	Yes	Yes	No	No	
507	Onaiy Jangal	144295	Yes	Yes	a	a	b	Yes	Yes	Yes	Yes	b	c	c	c	c	Yes	c	Yes	Yes	Yes	No	No	
508	Jetuva Tappe Bij	144296	Yes	Yes	b	a	a	Yes	Yes	Yes	Yes	Yes	Yes	c	c	Yes	Yes	Yes	Yes	Yes	Yes	Yes	No	
509	Dedauwa	144297	Yes	a	b	a	Yes	Yes	Yes	Yes	Yes	Yes	Yes	Yes	Yes	Yes	Yes	Yes	Yes	Yes	Yes	No	No	
510	Jalalpur	144298	Yes	Yes	c	a	Yes	Yes	Yes	Yes	Yes	Yes	c	c	c	c	c	Yes	Yes	Yes	Yes	Yes	No	
511	Mardanpur	144299	Yes	Yes	c	a	a	c	Yes	Yes	Yes	a	c	c	c	c	c	Yes	b	Yes	Yes	No	No	
512	Jamalpur Karaun	144300	Yes	Yes	c	a	a	Yes	Yes	Yes	c	c	c	c	c	c	c	Yes	Yes	Yes	Yes	No	No	
513	Parigawan	144301	Yes	Yes	a	a	a	Yes	Yes	Yes	Yes	Yes	Yes	Yes	b	b	b	b	Yes	Yes	Yes	Yes	Yes	
514	Chaupura	144302	a	a	b	Yes	Yes	b	Yes	Yes	a	a	a	c	c	c	c	Yes	c	Yes	Yes	No	No	
515	Alladadpur	144303																						
516	Kachaunda Nana	144304	Yes	Yes	c	a	a	c	Yes	Yes	Yes	a	c	c	c	c	c	Yes	b	Yes	Yes	No	No	
517	Hardasspur	144305	Yes	b	Yes	b	Yes	Yes	Yes	Yes	Yes	b	b	b	b	b	Yes	Yes	Yes	a	Yes	No	No	
518	Chak Loharahar	144306	Yes	a	b	a	b	Yes	Yes	b	Yes	b	Yes	b	b	b	b	b	b	Yes	Yes	No	No	
519	Sarawan	144307	Yes	Yes	c	a	c	Yes	Yes	Yes	Yes	c	c	c	c	c	c	Yes	c	Yes	No	No	No	
520	Garhi Khas	144308	Yes	a	b	a	b	Yes	Yes	Yes	Yes	b	a	b	Yes	Yes	Yes	b	Yes	Yes	Yes	Yes	No	
521	Rampur	144309	Yes	a	b	a	b	b	Yes	Yes	Yes	b	b	b	b	b	Yes	a	b	Yes	Yes	Yes	No	
522	Didauli	144310	Yes	Yes	a	a	a	Yes	Yes	Yes	Yes	Yes	a	Yes	a	Yes	a	Yes	Yes	Yes	Yes	No	Yes	
523	Gokulpur	144311	Yes	a	b	a	b	Yes	a	Yes	a	b	b	b	b	b	b	a	c	Yes	Yes	No	No	
524	Kishunpur Rame	144312	Yes	a	a	a	b	Yes	a	Yes	a	b	a	b	b	Yes	Yes	Yes	b	c	Yes	Yes	No	
525	Adampur	144313	Yes	Yes	c	a	Yes	c	Yes	c	c	c	c	c	c	a	Yes	Yes	Yes	Yes	Yes	No	No	
526	Lalpur Chauhan	144314	Yes	Yes	c	Yes	a	Yes	Yes	Yes	Yes	Yes	Yes	c	c	Yes	Yes	Yes	Yes	Yes	Yes	No	No	
527	Bhuwapur Kalan	144315	Yes	Yes	c	a	Yes	Yes	Yes	a	Yes	Yes	Yes	Yes	Yes	Yes	Yes	Yes	Yes	Yes	Yes	Yes	Yes	
528	Kondaras Buzurg	144316	Yes	Yes	b	b	b	b	Yes	Yes	Yes	b	Yes	b	b	a	b	b	Yes	b	Yes	Yes	Yes	
529	Bhuwapur Junar	144317	b	a	b	Yes	Yes	Yes	Yes	Yes	Yes	b	b	Yes	b	b	a	a	b	Yes	No	No	Yes	
530	Kondras Khurd	144318	a	a	c	a	a	a	a	a	a	a	a	b	b	b	b	a	b	Yes	Yes	No	No	
531	Khaura	144319																						
532	Ufara Mau	144320	a	a	a	a	a	a	Yes	Yes	Yes	a	a	Yes	a	a	a	a	Yes	b	Yes	No	No	
533	Khaspari	144321	a	Yes	a	a	a	b	Yes	Yes	Yes	a	a	a	b	b	b	b	Yes	b	Yes	Yes	No	
534	Rasehta	144322	c	Yes	c	Yes	c	Yes	Yes	Yes	Yes	c	c	c	c	c	c	c	Yes	Yes	Yes	No	No	
535	Pindari Khurd	144323	c	Yes	c	a	c	c	Yes	Yes	Yes	c	c	c	c	c	c	c	Yes	Yes	Yes	No	No	
536	Sidhauna	144324	Yes	Yes	c	Yes	c	Yes	Yes	Yes	Yes	c	c	c	c	c	c	Yes	Yes	Yes	Yes	No	No	
537	Tajpur	144325	c	Yes	c	a	b	Yes	Yes	Yes	Yes	c	c	Yes	Yes	c	c	Yes	Yes	Yes	Yes	No	No	
538	Maraiyya Andaw	144326	Yes	a	c	a	c	Yes	Yes	Yes	Yes	c	c	c	c	c	c	a	Yes	Yes	Yes	Yes	No	

Census of India 2011- Village Directory

Amenities and Land use (As in 2009)

Name of District:-Rae Bareli Location CodeNo:-158

Name of CD Block:-Amawan- Location CodeNo:-0309

Sr. No.	Name village	Location code no.	Total area of the village (in hectares rounded up to one decimal place)	Total population (2011 census)	Number of households (2011 census)	Number of educational amenities available. (If not available within the village , the distance range code viz; a for < 5 Kms, b for 5-10 Kms and c for 10+ kms of nearest place where facility is available is given).														
						Pre-Primary school (PP)	Primary school (P)	Middle school (M)	Secondary School (S)	Senior Secondary school (SS)	Degree college of arts, science & commerce (ASC)	Engineering college(EC)	Medical college (MC)	Management institute (MI)	Polytechnic (Pt)	Vocational training school /ITI	Non-formal training centre (NFTC)	Special school for disabled (SSD)	Others (specify)	
1	2	3	4	5	6	7	8	9	10	11	12	13	14	15	16	17	18	19	20	
539	Umarpur Gerukh	144327	113.8	685	125 a	1 a	a	a	a	a	c	c	c	c	b	c	c	c	c	
540	Chakpeera Shah	144328	100.4	819	133	1 b			1 c	c	c	c	c	c	c	c	c	c	c	
541	Manchitpur	144329	116.7	887	163	1	1 a	c	c	c	c	c	c	c	c	c	c	c	c	
542	Budhanpur	144330	169	1240	232 1	2 c	c	c	c	c	a	c	c	b	c	c	c	c	c	
543	Chakdadar	144331	121.6	653	138 a	1 a	a	a	a	a	b	c	c	b		c	c	c	c	
544	Mainoopur	144332	257.7	2193	398 1	1	1 b	b	b	b	b	c	c	b	c	c	c	c	c	
545	Rukunpur	144333	198.6	1168	170 a	1	1 a	a	c	c	c	c	c	c	c	c	c	c	c	
546	Kutubpur Varen	144334	166.5	846	165 a	1 a	a	a	c	c	c	c	c	b	c				c	
547	Muzaffarpur	144335	90.5	453	83 a	1	1 a	a	a	a	a	c	c	c	c	c	c	c	c	
548	Dusauti	144336	180.6	1562	233 1	1	1 a	a	c	c	c	c	c	c	c	c	c	c	c	
549	Amanwa	144337	583.8	5245	973 1	5	2 a	c	c	c	c	c	c	c	c	c	c	c	c	
550	Dhooradeeh	144338	371.6	2561	443 a	2	1 a	c	c	c	c	c	c	c	c	c	c	c	c	
551	Mohammadpur	144339	113.8	831	139	1	1 b	c	c	c	c	c	c	c	c	c	c	c	c	
552	Samarhada	144340	329.4	2359	384	1	1 c	c	c	c	c	c	c	c	c	c	c	c	c	
553	Pure Nakki	144341	39.2	418	72	1	1 c	c	c	c	c	c	c	c	c	c	c	c	c	
554	Rasoolpur	144342	106.4	514	94	1 a	c	c	c	c	c	c	c	c	c	c	c	c	c	
555	Bibipur Taluke	144343	101.7	406	59 c	a	b	b	c	c	c	c	c	c	c	c	c	c	c	
556	Chandpur	144344	109.3	314	51	1 a	b	c	c	c	c	c	c	c	c	c	c	c	c	
557	Makhdumpur	144345	142.7	853	151 1	2	b	b	c	c	c	c	c	c	c					
558	Chak Khapar	144346	132.9	404	66 c a	a	a	a	a	a	a	c	c	c	c	c				
559	Pandrae	144347	153.6	879	155 c	1	1 b	b	c	c	c	c	c	c	c	c	c	c	c	
560	Hariyawan	144348	222.3	1484	263	1	1	1	1			c	c	c	c	c			c	
561	Sandi Ram	144349	307.2	2435	437 c	1	1 a	a	c	c	c	c	c	c	c	c			c	
562	Rajwapur	144350	120.4	707	139 c	1 a	b	b	c	c	c	c	c	c	c	c			c	
563	Bandipur	144351	144	931	161 c	1 a	c					c	c	c	c		c			
564	Kauwadeeh	144352	57.3	511	83 a	1 a	a	b	b	b	b	b	b	b	b	c				
565	Haivat Mau	144353	100.6	854	142 a	1 a	a	a	c	c	c	c	c	c	c	c	c	c	c	
566	Dighiya	144354	75.6	1695	295 1	2	2	1 b	b	c	c	c	c	c	c	c	c	c	c	
567	Sandi Nagin	144355	163.6	1234	233 c	1 a	a				c									
568	Daut Nagar	144356	323.9	2061	334	1	1 b	b	b											
569	Roopa Mau	144357	815.3	6098	1053	4	1			c	c	c	c							
Block T O T A L :			19826.8	131866	23408	22	100	56	8	7	0	0	0	0	0	0	0	0	0	

Census of India 2011- Village Directory

Amenities and Land use (As in 2009)

Name of District:-Rae Bareli Location CodeNo:-158

Name of CD Block:-Amawan- Location CodeNo:-0309

Sr. No.	Name village	Location code no.	Number of Medical Amenities available. (If not available within the village, the distance range code viz: a for < 5 Kms, b for 5-10 Kms and c for 10+ kms of nearest place where facility is available is given).										Number of Non-Government Medical Amenities available.								
			Community health centre (CHC)	Primary health centre (PHC)	Primary health sub centre (PHS)	Maternity and child welfare centre (MCW)	T.B. clinic (TBC)	Hospital-allopathic (HA)	Hospital-alternative medicine (HO)	Dispensary (D)	Veterinary hospital (VH)	Mobile health clinic (MHC)	Family welfare centre (FWC)	Charitable non Govt. hospital/Nursing home.	Medical practitioner with MBBS Degree	Medical practitioner with other degree	Medical practitioner with no degree	Traditional practitioner and faith healer .	Medicine Shop	Others	
1	2	3	21	22	23	24	25	26	27	28	29	30	31	32	33	34	35	36	37	38	
539	Umarpur Gerukh	144327	b	b	b	a	a	a	b	c	b	c	b	0	0	0	0	0	0	1	0
540	Chakpeera Shah	144328	b	b	b	b	b	b	b	b	b	b	b	0	0	0	0	0	0	1	0
541	Manchitpur	144329	c	c	c	c	c	c	c	c	c	c	c	0	0	0	0	0	0	1	0
542	Budhanpur	144330	b	b	b	b	b	b	b	b	b	c	b	0	0	0	0	0	0	1	0
543	Chakdadar	144331	b	b	b	b	b	b	b	b	b	c	b	0	0	0	0	0	0	1	0
544	Mainoopur	144332	b	b	b	b	b	b	b	c	b	c	b	0	0	0	0	0	0	1	0
545	Rukunpur	144333	a	a	a	a	a	a	a	a	a	a	a	0	0	0	1	0	1	0	0
546	Kutubpur Varen	144334	a	a	a	a	a	a	a	a	a	c	a	0	0	0	1	0	0	0	0
547	Muzaffarpur	144335	a	a	a	a	a	a	a	a	a	a	a	0	0	0	1	0	0	0	0
548	Dusauti	144336	a	a	a	a	a	a	a	c	a	c	a	0	0	0	1	0	0	0	0
549	Amanwa	144337	a	a	a	a	a	a	a	a	a	a	a	0	0	0	1	0	0	0	0
550	Dhooradeeh	144338	a	a	a	a	a	a	a	a	a	a	a	0	0	0	1	0	0	0	0
551	Mohammadpur	144339	a	a	a	a	a	a	a	a	a	a	a	0	0	0	1	1	0	0	0
552	Samarhada	144340	a	a	a	a	a	a	a	a	a	a	a	0	0	0	0	1	0	0	0
553	Pure Nakki	144341	b	b	b	b	b	b	b	b	b	c	c	0	0	0	0	1	1	0	0
554	Rasoolpur	144342	a	a	a	a	a	a	a	a	a	a	a	0	0	0	0	0	1	0	0
555	Bibipur Taluke	144343	b	b	b	b	b	b	b	b	b	b	b	0	0	0	0	0	1	0	0
556	Chandpur	144344	a	a	a	a	a	a	a	a	a	a	a	0	0	0	0	0	1	1	0
557	Makhdumpur	144345	a	a	a	a	a	a	a	a	a	a	a	0	0	0	0	0	0	1	0
558	Chak Khapar	144346	a	a	a	a	a	a	a	a	a	a	a	0	0	0	0	0	0	1	0
559	Pandrae	144347	a	a	a	a	a	a	a	a	a	a	a	0	0	0	0	0	0	1	0
560	Hariyawan	144348	a	a	a	a	a	a	a	a	a	a	a	0	0	0	0	0	0	1	0
561	Sandi Ram	144349	b	a	a	a	b	b	a	a	a	a	a	0	0	0	0	0	0	1	0
562	Rajwapur	144350	b	b	b	b	b	b	b	b	b	b	b	0	0	0	0	0	1	0	0
563	Bandipur	144351	a	a	a	a	a	a	a	a	a	a	a	0	0	0	0	0	1	0	0
564	Kauwadeeh	144352	c	c	c	c	c	c	c	c	c	c	c	0	0	0	0	0	1	0	0
565	Haivat Mau	144353	c	c	c	c	c	c	c	c	c	c	c	0	0	0	0	0	1	0	0
566	Dighiya	144354	c	c	c	c	c	c	c	c	c	c	c	0	0	0	0	0	0	0	0
567	Sandi Nagin	144355	b	1	1	1	1	1	1	1	1	1	1	0	0	0	0	0	0	0	0
568	Daut Nagar	144356	b	a	a	a	b	a	b	a	a	a	a	0	0	0	0	0	1	0	0
569	Roopa Mau	144357	c	c	c	c	c	c	c	c	a	c	c	0	0	0	0	0	1	0	0
Block T O T A L :			1	2	0	1	0	0	0	0	0	0	0	0	0	0	0	9	24	46	11

**Census of India 2011- Village Directory
Amenities and Land use (As in 2009)**

Name of District:-Rae Bareli Location CodeNo:-158

Name of CD Block:-Amawan- Location CodeNo:-0309

Sr. No.	Name village	Location code no.	Availability of drinking water - Yes / No								Availability of toilet & others Yes / No			
			Tap water (Treated/Untreated)	Well water (Covered / Uncovered well)	Hand Pump	Tube wells / Bore well	Spring	River / Canal	Tank / Pond / Lake	Others	Community toilet including bath.	Community toilet excluding bath.	Rural sanitary mart or sanitary hardware outlet available near the village.	Community bio- gas or recycle of waste for productive use.
1	2	3	39	40	41	42	43	44	45	46	47	48	49	50
539	Umarpur Gerukh	144327	No	No	Yes	Yes	No	No	No	No	No	No	No	No
540	Chakpeera Shah	144328	No	No	Yes	Yes	No	No	Yes	No	No	No	No	No
541	Manchitpur	144329	No	No	Yes	Yes	No	Yes	No	No	No	No	No	No
542	Budhanpur	144330	No	Yes	Yes	Yes	No	Yes	Yes	No	No	No	No	No
543	Chakdadar	144331	No	No	Yes	Yes	No	No	Yes	No	No	No	No	No
544	Mainoopur	144332	No	No	Yes	Yes	No	No	No	No	No	No	No	No
545	Rukunpur	144333	No	No	Yes	No	No	No	No	No	No	No	No	No
546	Kutubpur Varen	144334	No	No	Yes	Yes	No	No	No	No	No	No	No	No
547	Muzaffarpur	144335	No	No	Yes	Yes	No	Yes	No	No	No	No	No	No
548	Dusauti	144336	No	Yes	Yes	Yes	No	No	No	No	No	No	No	No
549	Amanwa	144337	No	No	Yes	Yes	No	No	Yes	No	No	No	No	No
550	Dhooradeeh	144338	No	No	Yes	Yes	No	No	Yes	No	No	No	No	No
551	Mohammadpur (144339	No	No	Yes	Yes	No	No	Yes	No	No	No	No	No
552	Samarhada	144340	No	No	Yes	No	No	No	Yes	No	No	No	No	No
553	Pure Nakki	144341	No	No	Yes	No	No	No	No	No	No	No	No	No
554	Rasoolpur	144342	No	No	Yes	Yes	No	No	Yes	No	No	No	No	Yes
555	Bibipur Taluke /	144343	No	No	Yes	Yes	No	No	No	No	No	No	No	No
556	Chandpur	144344	No	No	Yes	No	No	Yes	Yes	No	No	No	No	No
557	Makhdumpur	144345	No	No	Yes	Yes	No	No	No	No	No	No	No	No
558	Chak Khapar	144346	No	No	Yes	No	No	No	No	No	No	No	No	No
559	Pandrae	144347	No	No	Yes	Yes	No	No	No	No	No	No	No	No
560	Hariyawan	144348	No	No	Yes	Yes	No	No	No	No	No	No	No	No
561	Sandi Ram	144349	No	No	Yes	Yes	No	No	No	No	No	No	No	No
562	Rajwapur	144350	No	No	Yes	Yes	No	No	No	No	No	No	No	No
563	Bandipur	144351	No	No	Yes	Yes	No	No	No	No	No	No	No	No
564	Kauwadeeh	144352	No	No	Yes	Yes	No	No	No	No	No	No	No	No
565	Haivat Mau	144353	No	No	Yes	No	No	No	No	No	No	No	No	No
566	Dighiya	144354	No	No	Yes	Yes	No	No	No	No	No	No	No	No
567	Sandi Nagin	144355	No	No	Yes	Yes	No	No	No	No	No	No	No	No
568	Daut Nagar	144356	No	No	Yes	Yes	No	No	No	No	No	No	No	No
569	Roopa Mau	144357	No	No	Yes	Yes	No	No	No	No	No	No	No	No
Block T O T A L :			10	15	83	65	0	18	19	0	1	0	4	4

Census of India 2011- Village Directory

Amenities and Land use (As in 2009)

Name of District:-Rae Bareli Location CodeNo:-158

Name of CD Block:-Amawan- Location CodeNo:-0309

Sr. No.	Name village	Location code no.	Communication and transport facilities (If amenities available code -Yes is given except for Village Pin Code ,If not available within the village , the distance range code viz; a for < 5 Kms, b for 5-10 Kms and c for 10+ kms of nearest place where facility is available is given).																
			Post office(PCO)	Sub post office (SPO)	Post & Telegraph office (P&TO)	Village Pin Code	Telephones (Land lines)	Public call office (PCO)	Mobile phone coverage	Internet cafes/ Common service centre (CSC)	Private courier facility	Bus service (Public & Private)	Railway stations	Auto/Modified Autos	Taxis and Vans	Tractors	Cycle-pulled rickshaws(Manual & Machine driven)	Carts driven by animals	Sea /River ferry service
1	2	3	51	52	53	54	55	56	57	58	59	60	61	62	63	64	65	66	67
539	Umarpur Gerukh	144327	c	b	b	229316	c	c	c	c	c	c	c	c	c	c	c		Yes
540	Chakpeera Shah	144328	c	a	c		c	c	c	c	c	c	c	c	c	c	c	c	Yes
541	Manchitpur	144329	c	c	c		c	c	c	c	c	a	c	c	c	c	c	Yes	Yes
542	Budhanpur	144330	c	b	c	229316	c	c	c	c	c	c	c	c	c	c	Yes	b	Yes
543	Chakdadar	144331	c	b	c	229316	c	b	b	c	c	c	c	c	c	Yes	Yes	b	Yes
544	Mainoopur	144332	c	c	c		c	c	c	c	c	a	a	c	c	Yes	Yes	Yes	Yes
545	Rukunpur	144333	b	a	b	229306		a	a	c	a	b	c	c	Yes	Yes	Yes	Yes	Yes
546	Kutubpur Varen	144334	a	b	a	229306	b	a	Yes	a	a	a	a	a	a	Yes	c	Yes	Yes
547	Muzaffarpur	144335	c	a	c	229306		a	a	a	c	a	c	c	c	Yes	Yes	Yes	Yes
548	Dusauti	144336	c	c	c	229306	Yes	Yes	Yes	Yes	c	Yes	c	Yes	c		c	Yes	Yes
549	Amanwa	144337	c	Yes	c	229030	Yes	Yes	a	Yes	c	Yes	c	c	Yes			c	Yes
550	Dhooradeeh	144338	c	c	c		c	c	a	a	c	Yes	c	c	c	Yes	c	Yes	Yes
551	Mohammadpur	144339	c	a	c		c	c	c	c	c	Yes	c	Yes	Yes	Yes	Yes	Yes	Yes
552	Samarhada	144340	b	Yes	c		c	a	c	a	c	a	a	b	a			Yes	Yes
553	Pure Nakki	144341		b	c		c	b	c	b	c	b	b	b	b	Yes	Yes	Yes	Yes
554	Rasoolpur	144342	c	a	c					a			b	a	a		Yes	Yes	Yes
555	Bibipur Taluke	144343	c	b	c		c	c	a	a	c	a	c	c	Yes	Yes	c	Yes	Yes
556	Chandpur	144344	c	a	c		b	a	a	a	c	a	b	a	a	Yes	Yes	Yes	Yes
557	Makhdumpur	144345	c	a	c			c	a	a	c	a	c	c	c	Yes	c	Yes	Yes
558	Chak Khapar	144346	c	a	c	229302	c	c	a	a	c	a	c	c	c	Yes	Yes	a	Yes
559	Pandrae	144347	c	a	c	229306	c	c	b	a	c	a	c	c	c	Yes	c	Yes	Yes
560	Hariyawan	144348	c	a	c	229302		Yes	c	c	c	c	c	Yes	c	Yes	c	c	Yes
561	Sandi Ram	144349	c	a	c			c	c	a	b	a	a	c	a	c	c	Yes	c
562	Rajwapur	144350	c	a	c		c	c	b	b	c	Yes		Yes	c	a	Yes	Yes	Yes
563	Bandipur	144351	c	a	c		c	c	b	c	c	a	c	c	c	Yes	c	Yes	Yes
564	Kauwadeeh	144352	c	b	c														
565	Haivat Mau	144353	c	a	a														
566	Dighiya	144354	c	a	c														
567	Sandi Nagin	144355	c	Yes	c	229301	a	a	a										
568	Daut Nagar	144356	c	a	c		c	c	a										
569	Roopa Mau	144357	c	Yes	c	229001	Yes	Yes	Yes	Yes									
Block T O T A L :			2	15	1	35	14	12	19	5	1	11	3	11	14	40	42	56	63

Census of India 2011- Village Directory

Amenities and Land use (As in 2009)

Name of District:-Rae Bareli Location CodeNo:-158

Name of CD Block:-Amawan- Location CodeNo:-0309

Sr. No.	Name village	Location code no.	Village connected to highways,village roads, banks & credit societies (If amenities available code -Yes is given, If not available within the village , the distance range code viz; a for < 5 Kms, b for 5-10 Kms and c for 10+ kms of nearest place where facility is available is given).											
			Connected to national highway(NH)	Connected to state highway(SH)	Connected to major district road (MDR)	Connected to others district road	Pucca roads	Kutcha roads	Water bounded macadam(WBM) roads	Navigable waterway (river/canal)(NW)	Footpaths (FP)	Commercial & Co-operative Banks	ATM	Agricultural Credit Societies
1	2	3	68	69	70	71	72	73	74	75	76	77	78	79
539	Umarpur Gerukh	144327	c	b	b		Yes	Yes	Yes	Yes	Yes	a	c	a
540	Chakpeera Shah	144328		Yes		b	Yes	Yes	Yes	Yes	Yes		c	c
541	Manchitpur	144329	c	c	b	Yes	Yes	Yes	Yes	Yes	Yes	a	c	c
542	Budhanpur	144330	b	Yes	Yes	Yes	Yes	Yes	Yes	Yes	Yes	b	c	a
543	Chakdadar	144331	b	Yes	b	Yes	Yes	Yes	Yes	Yes	Yes			
544	Mainoopur	144332		b	b	Yes	Yes	Yes	Yes	Yes	Yes	b	c	b
545	Rukunpur	144333	c	a	c	Yes	Yes	Yes	Yes	Yes	Yes	b	b	a
546	Kutubpur Varen	144334	b	a	b	Yes	Yes	Yes	a	Yes	Yes	b	c	b
547	Muzaffarpur	144335	c	a	c	a	Yes	Yes	Yes	Yes	Yes	b	c	a
548	Dusauti	144336	c	Yes	c	Yes	Yes	Yes	Yes	Yes	Yes	a	c	Yes
549	Amanwa	144337	c	Yes	Yes	Yes	Yes	Yes	Yes	Yes	Yes	Yes	c	a
550	Dhooradeeh	144338	c	Yes	Yes	Yes	Yes	Yes	Yes	Yes	Yes	a	c	a
551	Mohammadpur	144339	c	Yes	Yes	Yes	Yes	Yes	Yes	Yes	Yes	a	c	b
552	Samarhada	144340	c	a	Yes	Yes	Yes	Yes	Yes	Yes	Yes	a	c	b
553	Pure Nakki	144341	c	b	a	a	a	Yes	Yes	Yes	Yes	b	c	c
554	Rasoolpur	144342	c	a	a	Yes	Yes	Yes	Yes	Yes	Yes	b	c	a
555	Bibipur Taluke	144343	c	a	a	a	a	Yes	Yes	Yes	Yes	b	c	a
556	Chandpur	144344	c	a	Yes	Yes	Yes	Yes	Yes	Yes	Yes	a	c	a
557	Makhdumpur	144345	c	a	a	Yes	a	Yes	Yes	Yes	Yes	a	c	a
558	Chak Khapar	144346	a	a	a	Yes	b	Yes	a	Yes	Yes	b	c	b
559	Pandrae	144347	c	a	a	Yes	Yes	Yes	Yes	Yes	Yes	b	c	b
560	Hariyawan	144348	c	a	Yes	Yes	b	Yes	Yes	Yes	Yes	c	c	a
561	Sandi Ram	144349	c	a	a	a	Yes	Yes	Yes	Yes	Yes	a	c	a
562	Rajwapur	144350	Yes	Yes	Yes	Yes	Yes	Yes	Yes	Yes	Yes	b	c	b
563	Bandipur	144351	c	a	a	a	Yes	Yes	Yes	Yes	Yes	b	c	Yes
564	Kauwadeeh	144352									Yes	c	c	c
565	Haivat Mau	144353									Yes	a	c	a
566	Dighiya	144354									Yes	c	c	c
567	Sandi Nagin	144355									Yes	c	c	a
568	Daut Nagar	144356									Yes	c	c	Yes
569	Roopa Mau	144357									Yes	a	c	a
Block T O T A L :			4	19	22	54	66	73	69	72	85	4	1	12

Census of India 2011- Village Directory

Amenities and Land use (As in 2009)

Name of District:-Rae Bareilly Location CodeNo:-158

Name of CD Block:-Amawan- Location CodeNo:-0309

Sr. No.	Name village	Location code no.	Availability of miscellaneous facilities (If amenities available code -Yes is given, If not available within the village , the distance range code viz; a for <5 Kms, b for 5-10 Kms and c for 10+ kms of nearest place where facility is available is given).																	Availability of electricity (Yes/No)				
			Self-Help Group (SHG)	Public distribution system (PDS) shop	Mandis / Regular market	Weekly Haat	Agricultural marketing society	Integrated Child Development Scheme (Nutritional Centres)	Anganwadi Centre (Nutritional Centres)	Others (Nutritional Centres)	ASHA (Accredited Social Health Activist)	Community centre with/without TV	Sports Field,	Sports Club / Recreation Centre	Cinema / Video Hall	Public Library	Public Reading Room	Newspaper Supply	Assembly Polling station	Birth & Death Registration Office	Power Supply for Domestic Use (ED)	Power Supply for Agricultural Use (EAG)	Power Supply for Commercial Use (EC)	Power Supply for All Uses (EA)
1	2	3	80	81	82	83	84	85	86	87	88	89	90	91	92	93	94	95	96	97	98	99	100	101
539	Umarpur Gerukh	144327	Yes	Yes	a	a	a	a	Yes	Yes	Yes	a	a	c	c	c	c	c	a	a	Yes	Yes	No	No
540	Chakpeera Shah	144328	c	a	c	a	c	c	Yes	Yes	Yes	c	c	c	c	c	c	c	Yes	Yes	Yes	Yes	No	No
541	Manchitpur	144329	Yes	Yes	c	a	Yes	Yes	Yes	Yes	Yes	c	c	c	c	c	c	c	Yes	c	Yes	Yes	No	No
542	Budhanpur	144330	Yes	a	b	b	b	b	Yes	Yes	Yes	c	a	c	c	c	c	c	Yes	b	Yes	Yes	No	No
543	Chakdadar	144331	Yes	Yes	Yes	Yes	Yes	Yes	Yes	Yes	Yes	Yes	Yes	Yes	Yes	Yes	Yes	Yes	Yes	Yes	Yes	Yes	No	No
544	Mainoopur	144332	Yes	a	b	b	b	b	Yes	Yes	Yes	b	b	c	c	a	c	a	Yes	b	Yes	Yes	No	No
545	Rukunpur	144333	Yes	Yes	c	Yes	Yes	a	Yes	c	Yes	Yes	Yes	Yes	Yes	Yes	c	c	c	Yes	Yes	Yes	No	No
546	Kutubpur Varen	144334	Yes	a	c	a	a	b	Yes	Yes	Yes	b	c	b	c	c	c	a	Yes	a	Yes	Yes	No	No
547	Muzaffarpur	144335	a	Yes	Yes	Yes	Yes	Yes	Yes	Yes	Yes	a	Yes	b	c	c	c	a	Yes	a	Yes	Yes	No	No
548	Dusauti	144336	Yes	Yes	c	Yes	Yes	b	Yes	Yes	Yes	a	b	b	c	c	c	Yes	Yes	Yes	Yes	Yes	No	No
549	Amanwa	144337	Yes	Yes	Yes	Yes	Yes	Yes	Yes	Yes	Yes	Yes	Yes	Yes	Yes	Yes	Yes	Yes	Yes	Yes	Yes	Yes	No	No
550	Dhooradeeh	144338	Yes	Yes	c	a	c	Yes	Yes	Yes	Yes	c	a	c	c	c	c	Yes	Yes	Yes	Yes	Yes	No	No
551	Mohammadpur	144339	a	a	c	a	c	c	Yes	Yes	Yes	c	c	c	c	c	c	c	Yes	b	Yes	Yes	No	No
552	Samarhada	144340	Yes	Yes	c	a	c	c	Yes	Yes	Yes	c	c	c	c	c	c	c	Yes	b	Yes	Yes	No	No
553	Pure Nakki	144341	a	a	c	c	b	c	a	Yes	a	c	c	c	c	c	c	Yes	a	b	Yes	Yes	No	No
554	Rasoolpur	144342	a	a	c	a	a	c	Yes	Yes	Yes	c	c	c	c	c	c	c	a	b	Yes	Yes	No	No
555	Bibipur Taluke	144343	a	a	c	b	c	Yes	Yes	Yes	a	c	c	c	c	c	c	a	Yes	Yes	Yes	Yes	No	No
556	Chandpur	144344	a	a	c	a	c	c	Yes	Yes	Yes	c	c	c	c	c	c	c	Yes	a	Yes	Yes	No	No
557	Makhdumpur	144345	a	Yes	c	a	c	Yes	Yes	Yes	Yes	Yes	c	c	c	c	c	a	Yes	Yes	Yes	Yes	No	No
558	Chak Khapar	144346	a	Yes	c	a	c	a	a	Yes	Yes	c	c	c	c	c	c	c	a	Yes	Yes	Yes	No	No
559	Pandrae	144347	a	a	c	a	c	Yes	Yes	Yes	Yes	c	c	c	c	c	c	a	Yes	Yes	Yes	Yes	No	No
560	Hariawan	144348	c	Yes	c	b	c	Yes	Yes	Yes	Yes	Yes	c	c	c	c	c	b	Yes	Yes	Yes	Yes	No	No
561	Sandi Ram	144349	c	Yes	c	a	c	Yes	Yes	Yes	Yes	c	c	c	c	c	c	Yes	Yes	Yes	Yes	Yes	No	No
562	Rajwapur	144350	c	Yes	c	a	c	Yes	Yes	Yes	Yes	Yes	Yes	Yes	Yes	Yes	Yes	Yes	Yes	Yes	Yes	Yes	No	No
563	Bandipur	144351	Yes	Yes	c	a	Yes	Yes	Yes	Yes	Yes	Yes	Yes	Yes	Yes	Yes	Yes	Yes	Yes	Yes	Yes	No	No	No
564	Kauwadeeh	144352	Yes	Yes	Yes	Yes	Yes	Yes	Yes	Yes	Yes	Yes	Yes	Yes	Yes	Yes	Yes	Yes	Yes	Yes	Yes	No	No	No
565	Haivat Mau	144353	Yes	Yes	Yes	Yes	Yes	Yes	Yes	Yes	Yes	Yes	Yes	Yes	Yes	Yes	Yes	Yes	Yes	Yes	Yes	Yes	No	No
566	Dighiya	144354	Yes	Yes	Yes	Yes	Yes	Yes	Yes	Yes	Yes	Yes	Yes	Yes	Yes	Yes	Yes	Yes	Yes	Yes	Yes	Yes	No	No
567	Sandi Nagin	144355	Yes	Yes	Yes	Yes	Yes	Yes	Yes	Yes	Yes	Yes	Yes	Yes	Yes	Yes	Yes	Yes	Yes	Yes	Yes	Yes	No	No
568	Daut Nagar	144356	c	Yes	Yes	Yes	Yes	Yes	Yes	Yes	Yes	Yes	Yes	Yes	Yes	Yes	Yes	Yes	Yes	Yes	Yes	Yes	No	No
569	Roopa Mau	144357	Yes	Yes	Yes	Yes	Yes	Yes	Yes	Yes	Yes	Yes	Yes	Yes	Yes	Yes	Yes	Yes	Yes	Yes	Yes	Yes	No	No
Block T O T A L :			61	61	12	20	28	55	78	80	74	31	35	25	26	30	36	44	73	54	85	69	13	8

Census of India 2011- Village Directory

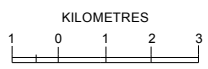
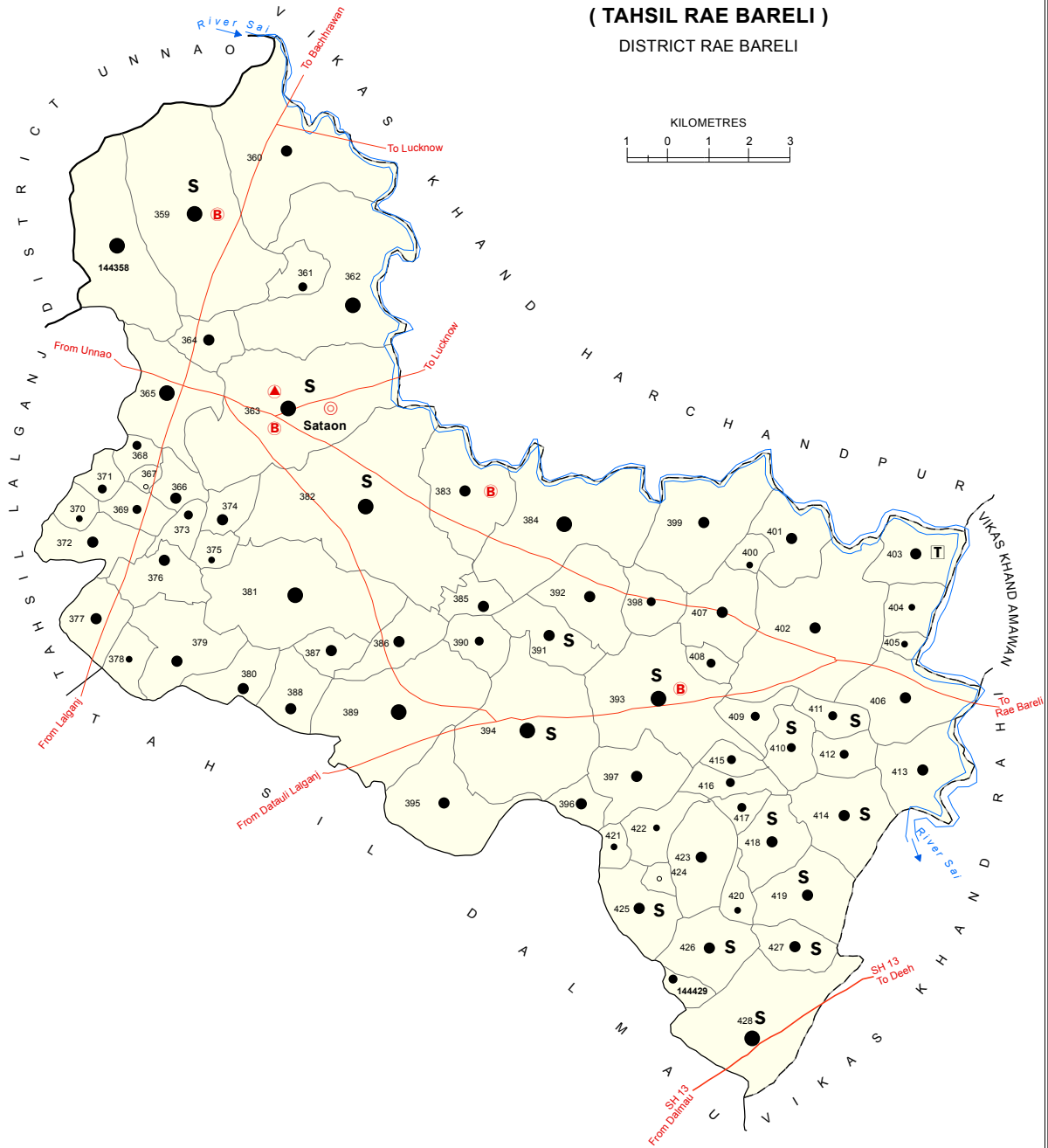
Amenities and Land use (As in 2009)

Name of District:-Rae Bareli Location CodeNo:-158

Name of CD Block:-Amawan- Location CodeNo:-0309

Sr. No.	Name village	Location code no.	Land Use																	Name of three most important commodities manufactured				
			Nearest Town	Area under different types of land use (in hectares rounded up to one decimal place)											Area irrigated by source (in hectare).					First	Second	Third		
				Name	Distance range code i.e. a for < 5 Kms, b for 5-10 Kms and c for 10+ kms.	Forests	Area under Non-agricultural Uses	Barren and Un-cultivable land	Permanent Pastures and Other Grazing Lands	Land Under Miscellaneous Tree Crops etc.	Culturable Waste Land	Fallow lands other than current fallows	Current Fallows	Net Area Sown	Total Irrigated Land Area	Total Un-irrigated Land Area	Canals (C)	Wells/Tube-wells(W/TW)	Tanks/Lakes(T/L)				Water Falls(WF)	Others(O)
1	2	3	102	103	104	105	106	107	108	109	110	111	112	113	114	115	116	117	118	119	120	121	122	
539	Umarpur Gerukh	144327	RAE BAREL c			0	0	0	0	0	0	0	0	113.8	62.2	51.6	0	62.2	0	0	0			
540	Chakpeera Shah	144328	RAE BAREL c			0	0	0	0	0	0	0	0	100.4	70.2	30.2	7.3	0	0	0	62.9			
541	Manchitpur	144329	RAE BAREL c			0	0	0	0	0	0	0	0	116.7	89.4	27.3	89.4	0	0	0	0			
542	Budhanpur	144330	RAE BAREL c			0	0	0	0	0	0	0	0	169	108.2	60.8	0	108.2	0	0	0			
543	Chakdadar	144331	RAE BAREL c			0	0	0	0	0	0	0	0	121.6	87.1	34.4	0	87.1	0	0	0	Wheat		
544	Mainoopur	144332	RAE BAREL c			0	0	0	0	0	0	0	0	257.7	148.4	109.3	0	148.4	0	0	0			
545	Rukunpur	144333	RAE BAREL c			0	0	0	0	0	0	0	0	198.6	198.6	0	0	0	0	0	199			
546	Kutubpur Varen	144334	RAE BAREL c			0	0	0	0	0	0	0	0	166.5	102.1	64.4	62.1	40.1	0	0	0			
547	Muzaffarpur	144335	RAE BAREL c			0	0	0	0	0	0	0	0	90.5	70.1	20.4	16.1	54	0	0	0			
548	Dusauti	144336	RAE BAREL c			0	0	0	0	0	0	0	0	180.6	100.1	80.5	60	40.1	0	0	0			
549	Amanwa	144337	RAE BAREL c			0	0	0	0	0	0	0	0	583.8	448.9	134.8	400	48.9	0	0	0			
550	Dhooradeeh	144338	RAE BAREL c			0	0	0	0	0	0	0	0	371.6	208.5	163.1	200	8.5	0	0	0			
551	Mohammadpur	144339	RAE BAREL c			0	0	0	0	0	0	0	0	113.8	76.3	37.5	34.2	42.2	0	0	0			
552	Samarhada	144340	RAE BAREL c			0	0	0	0	0	0	0	0	329.4	189.4	140.1	15.8	173.6	0	0	0	Wheat Arhar		
553	Pure Nakki	144341	RAE BAREL c			0	0	0	0	0	0	0	0	39.2	24.2	15	0	24.2	0	0	0	Wheat		
554	Rasoolpur	144342	RAE BAREL c			0	0	0	0	0	0	0	0	106.4	79	27.3	29.9	49.1	0	0	0			
555	Bibipur Taluke	144343	RAE BAREL c			0	0	0	0	0	0	0	0	101.7	68.2	33.4	60.2	8	0	0	0			
556	Chandpur	144344	RAE BAREL c			0	0	0	0	0	0	0	0	109.3	59.7	49.6	49.8	9.9	0	0	0			
557	Makhdumpur	144345	RAE BAREL c			0	13.7	8.4	2.3	2.5	2.9	0.8	0.9	111	111	0	100	11	0	0	0			
558	Chak Khapar	144346	RAE BAREL c			0	0	0	0	0	0	0	0	132.9	95.8	37.1	0	0	0	0	95.8			
559	Pandrae	144347	RAE BAREL c			0	0	0	0	0	0	0	0	153.6	56.1	97.5	50.1	6	0	0	0			
560	Hariyawan	144348	RAE BAREL c			0	0	0	0	0	0	0	0	222.3	222.3	0	0	0	0	0	222			
561	Sandi Ram	144349	RAE BAREL c			0	0	0	0	0	0	0	0	307.2	197.5	109.6	0	0	0	0	198			
562	Rajwapur	144350	RAE BAREL c			0	0	0	0	0	0	0	0	120.4	81.9	38.5	0	0	0	0	81.9			
563	Bandipur	144351	RAE BAREL c			0	0	0	0	0	0	0	0	143.8	89	54.8	29	60	0	0	0			
564	Kauwadeeh	144352	RAE BAREL c			0	0	0	0	0	0	0	0	57.3	57.3	0	0	0	0	0	57.3			
565	Haivat Mau	144353	RAE BAREL c			0	0	0	0	0	0	0	0	100.6	65.4	35.3	0	0	65.4	0	0			
566	Dighiya	144354	RAE BAREL c			0	0	0	0	0	0	0	0	75.6	51.8	23.8	0	51.8	0	0	0			
567	Sandi Nagin	144355	RAE BAREL c			0	0	0	0	0	0	0	0	163.6	104.1	59.5	88.3	15.8	0	0	0			
568	Daut Nagar	144356	RAE BAREL c			0	0	0	0	0	0	0	0	323.9	272.1	51.7	0	0	0	0	272			
569	Roopa Mau	144357	RAE BAREL c			0	0	0	0	0	0	0	0	815.3	535.2	280	26.4	493.4	0	0	15.4			
Block T O T A L :					0	0	57.4	82.4	32.5	36.1	7.1	14.4	42.8	2.9	19551.3	12480.5	7070.5	5134.6	4458.4	391.7	47.2			

INDIA
UTTAR PRADESH
VIKAS KHAND SATAON
(TAHSIL RAE BARELI)
DISTRICT RAE BARELI



BOUNDARY, DISTRICT	—————
▪ TAHSIL	—————
▪ VIKAS KHAND	—————
▪ VILLAGE WITH MDDS CODE	144358
HEADQUARTERS: VIKAS KHAND	⊙
POPULATION SIZE OF VILLAGES: BELOW 200	○
200 - 499 , 500 - 999 , 1000 - 4999 , 5000 AND ABOVE	● ● ● ● ●
STATE HIGHWAY	SH 13
IMPORTANT METALLED ROADS	—————
RAILWAY LINE : BROAD GAUGE	—————
RIVER AND STREAM	~~~~~

Area (Sq. Km.)	225.40
Population	1,66,296
Number of Villages	72

HIGH SCHOOL/INTER COLLEGE	S
TECHNICAL INSTITUTIONS	T
BANK	B
DISPENSARY	D

Alphabetical list of Villages (CD Block Wise)

Name of District: Rae Bareli

Name of CD BLOCK: Sataon

Sr. No.	Name of village	2011 Census location code	2001 Census location code
1	Alipur Aaima	144415	03730300
2	Asha Nandpur	144408	03729600
3	Ataura Buzurg	144394	03728200
4	Ataura Khurd	144391	03727900
5	Balla Baraula	144416	03730400
6	Bankat	144361	03724900
7	Bans	144388	03727600
8	Barauwa	144397	03728500
9	Bardar	144362	03725000
10	Bathuwa Khas	144399	03728700
11	Chak Godwa	144424	03731200
12	Chak Majhauna	144420	03730800
13	Chak Nasirpur	144367	03725500
14	Chak Singaria	144421	03730900
15	Chandai Raghunathpur	144392	03728000
16	Chandauli	144412	03730000
17	Chandwal	144385	03727300
18	Chilaula Bhagariya	144425	03731300
19	Dariwa	144406	03729400
20	Dedani	144427	03731500
21	Dedaur	144402	03729000
22	Dumapur	144372	03726000
23	Gambhipur	144368	03725600
24	Garhi Dularai	144364	03725200
25	Gauri Sataon	144371	03725900
26	Gojhari	144358	03724600
27	Govindpur Kothaiya	144380	03726800
28	Hajipur	144381	03726900
29	Hardhaurpur	144375	03726300
30	Hoonsepur	144370	03725800
31	Huseni	144369	03725700
32	Jagjiwanpur Amariya	144417	03730500
33	Jaitipur	144386	03727400
34	Jaitpur	144378	03726600
35	Jariya	144395	03728300
36	Jetuwa Tappe Bhaon	144398	03728600
37	Kailauli	144393	03728100
38	Kalyanpur Raili	144423	03731100
39	Khusroopur	144366	03725400

40	Konsa	144359	03724700
41	Korihar	144382	03727000
42	Krishnapur Tala	144360	03724800
43	Lohara	144379	03726700
44	Lohara Mau	144404	03729200
45	Malikmau Chaubara	144383	03727100
46	Manehroo	144428	03731600
47	Manpur	144374	03726200
48	Nak Phulha	144414	03730200
49	Nakdilpur	144410	03729800
50	Narauka	144429	03731700
51	Onai Paharpur	144365	03725300
52	Padri Ganeshpur	144419	03730700
53	Paharpur Khera	144390	03727800
54	Porae	144384	03727200
55	Purwa Pindor	144426	03731400
56	Rasoolpur Gunda	144411	03729900
57	Raulla	144376	03726400
58	Reti Khurd Buzurg	144413	03730100
59	Sakha Naubati	144405	03729300
60	Salarpur	144403	03729100
61	Sarai Dugosha	144396	03728400
62	Sarai Mubarak	144407	03729500
63	Sataon	144363	03725100
64	Sekhapur	144373	03726100
65	Shahjadpur	144387	03727500
66	Shahjaura	144377	03726500
67	Shahpur	144422	03731000
68	Soitha	144409	03729700
69	Sonika Mau	144401	03728900
70	Sultanpur Khera	144389	03727700
71	Surpur Bathuwa	144400	03728800
72	Tikra	144418	03730600

Census of India 2011- Village Directory

Amenities and Land use (As in 2009)

Name of District:-Rae Bareilly Location CodeNo:-158

Name of CD Block:-Sataon - Location CodeNo:-0310

Sr. No.	Name village	Location code no.	Total area of the village (in hectares rounded up to one decimal place)	Total population (2011 census)	Number of households (2011 census)	Number of educational amenities available. (If not available within the village , the distance range code viz; a for < 5 Kms, b for 5-10 Kms and c for 10+ kms of nearest place where facility is available is given).														
						Pre-Primary school (PP)	Primary school (P)	Middle school (M)	Secondary School (S)	Senior Secondary school (SS)	Degree college of arts, science & commerce (ASC)	Engineering college(EC)	Medical college (MC)	Management institute (MI)	Polytechnic (Pt)	Vocational training school /ITI	Non-formal training centre (NFTC)	Special school for disabled (SSD)	Others (specify)	
1	2	3	4	5	6	7	8	9	10	11	12	13	14	15	16	17	18	19	20	
570	Gojhari	144358	1014.9	6145	1134 a		1	1 b			b		c							
571	Konsa	144359	1032.2	6797	1255 1	1	1	1	1	1										
572	Krishnapur Tala	144360	799.8	3835	722 1	3	2 a	a												
573	Bankat	144361	113.7	606	119 a	a	a	a												
574	Bardar	144362	1020.6	6557	1291		2	1 a				c	c	c						
575	Sataon	144363	1179.3	9151	1756 1	4	1	1	1	1										
576	Garhi Dularai	144364	204.1	1300	232 1	1	1 a	a	a											
577	Onai Paharpur	144365	385.2	5054	876 5	2	1 a	a												
578	Khusroopur	144366	106.1	1108	212 a	a	a	a	a											
579	Chak Nasirpur	144367	16	20	5															
580	Gambhipur	144368	81.4	867	161 1	1	1 b	b	b	b										
581	Huseni	144369	131.9	722	152 a	a	b	b	b	b	c									
582	Hoonsepur	144370	65.3	223	46 a	a	a	c	c											
583	Gauri Sataon	144371	76.1	868	155 1	1 a	b	b	b											
584	Dumapur	144372	199.9	1404	250		1 a	b	b	b										
585	Sekhapur	144373	124.6	612	127		1	1 b	b											
586	Manpur	144374	118.4	1027	196 a	a														
587	Hardhaurpur	144375	71.7	407	69		a	a	a	a	a									
588	Raulla	144376	204.3	1229	260		1 a	a	a	a	c	c								
589	Shahjaura	144377	182.2	2929	574 1	1	1 b	b												
590	Jaitpur	144378	110.1	340	63 3	2	1 a	b												
591	Lohara	144379	361.1	3091	580 1	1	1 a	b												
592	Govindpur Kothi	144380	179.7	1424	295 2	2	1 a	b												
593	Hajipur	144381	784.8	7514	1437 1	2	1	1 c	c	c	c									
594	Korihar	144382	151	12351	2240		1	1	1											
595	Malikmau Chauh	144383	398.7	3432	659 1	1	1 b	b	c	c										
596	Porae	144384	800.5	5652	1108 1	4	1 b	b	b	b	b									
597	Chandwal	144385	222	1112	225 c		1 a	b	b											
598	Jaitipur	144386	116.8	1584	302		1	1 b	b	b										
599	Shahjadpur	144387	119.7	1070	210 3	2	1 a	b												
600	Bans	144388	209	1341	244 3	2	1 a	b												
601	Sultanpur Khera	144389	804.3	7619	1384 1	4	3													
602	Paharpur Khera	144390	126.9	632	112		1 a	a	b	b										
603	Ataura Khurd	144391	238.7	2118	390 1	1	1	1	1 c	c	c	c	c	c	c	c	c	c	c	
604	Chandai Raghun	144392	322.1	2077	395 a		1 a	a	a	c	c	c	c	c	c	c	c	c	c	
605	Kailauli	144393	819.1	5188	1045 c	6	3	2	2 c	c	c	c	c	c	c	c	c	c	c	
606	Ataura Buzurg	144394	1217.6	8466	1573 1	4	2	2	2 c	c	c	c	c	c	c	c	c	c	c	
607	Jariya	144395	243.6	1080	213		1 a	a	a	c	c	c	c	c	c					
608	Sarai Dugosha	144396	102	1473	251 a		1 a	a	a	a	a	c	c	c	c	c			c	
609	Barauwa	144397	311.3	2048	368 a		1	1 a	a	c	c	c	c	c	c	c	c	c	c	
610	Jetuwa Tappe Bh	144398	209.9	946	179		1 a	b	b	c	c	c	c	c	c	c	c	c	c	
611	Bathuwa Khas	144399	684.5	4118	798 1	1	1 a	a	a	a	a	a	a	b	b			b		
612	Surpur Bathuwa	144400	74.5	365	70 a		1 a	a	a	c	c	c	c	c	c	c		c		
613	Sonika Mau	144401	266.7	1452	295 a		1	1 a	a	c	c	c	c	a	a			1		
614	Dedaur	144402	983	4781	900															
615	Salarpur	144403	271.3	1462	288		1	1 c	c	c	c	c	c	c	c		1	1	1	
616	Lohara Mau	144404	83.4	473	96 b		1 b	b	b	b	b	b	b	c	c	c		1	1	
617	Sakha Naubati	144405	115.1	409	79 a	a	a	a	a	a	a	c								
618	Dariwa	144406	443	2537	501 1		a	a	b	b	b	b	b	b	b	b	b	b	b	
619	Sarai Mubarak	144407	237.1	1151	225 a		1 a	a	a	a	b	c		1 b	b	b	b		1	
620	Asha Nandpur	144408	83.8	719	143 a		a	a	a	c	c	c		1 c	c	c		1	1	
621	Soitha	144409	137.8	831	172 b		1 a	a	a	b	c	c	b	b	b		1 b	b		
622	Nakdipur	144410	188.6	786	168 a		1	1	1	1 b	b	b	b	b	b		1	1	1	
623	Rasoolpur Gundi	144411	119.6	615	120 a		1	1	1	1 b	b	b	b	b	b		b	b		
624	Chandauli	144412	140.7	743	162 a		1 a	a	a	b	b	b	b	b	b		b	b		
625	Reti Khurd Buzu	144413	363.9	1847	329 a		1	1 a	a	a	b			1 b	b	b				

Census of India 2011- Village Directory

Amenities and Land use (As in 2009)

Name of District:-Rae Bareli Location CodeNo:-158

Name of CD Block:-Sataon - Location CodeNo:-0310

Sr. No.	Name village	Location code no.	Number of Medical Amenities available. (If not available within the village, the distance range code viz: a for < 5 Kms, b for 5-10 Kms and c for 10+ kms of nearest place where facility is available is given).										Number of Non-Government Medical Amenities available.							
			Community health centre (CHC)	Primary health centre (PHC)	Primary health sub centre (PHS)	Maternity and child welfare centre (MCW)	T.B. clinic (TBC)	Hospital-allopathic (HA)	Hospital-alternative medicine (HO)	Dispensary (D)	Veterinary hospital (VH)	Mobile health clinic (MHC)	Family welfare centre (FWC)	Charitable non Govt. hospital/Nursing home.	Medical practitioner with MBBS Degree	Medical practitioner with other degree	Medical practitioner with no degree	Traditional practitioner and faith healer .	Medicine Shop	Others
1	2	3	21	22	23	24	25	26	27	28	29	30	31	32	33	34	35	36	37	38
570	Gojhari	144358	c	c	b	b	c	a	b	a	b	c		0	0	0	0	0	1	0
571	Konsa	144359	c	c		b	b	b						0	0	0	0	0	1	0
572	Krishnapur Tala	144360	c	c	b	b	b	c	c					0	0	0	0	1	1	0
573	Bankat	144361	c	a		a	c	c		c	a		a	0	0	0	0	0	0	0
574	Bardar	144362	c	c	a	a	c	c						0	0	0	0	0	0	0
575	Sataon	144363	c		l			c	c					0	0	0	0	0	1	0
576	Garhi Dularai	144364	c	a	c	c	c	c	c	c	c	c	c	0	0	0	0	0	1	0
577	Onai Paharpur	144365	c	a	c	c	c	c	c	c	c	c	a	0	0	0	0	0	0	0
578	Khusroopur	144366	c	a	c	c	c	c	a	c	b	c		0	0	0	0	0	0	0
579	Chak Nasirpur	144367												0	0	0	0	0	0	1
580	Gambhipur	144368		c		c	c	c	c	c				0	0	0	0	0	0	1
581	Huseni	144369	c	c	a	c	c	a	b		b		c	0	0	0	0	0	0	1
582	Hoonsepur	144370	c	c	a	c	c	a	b		c		c	0	0	0	0	0	0	1
583	Gauri Sataon	144371	c	a	c	c	c	c	c	c	b	c	c	0	0	0	0	0	0	1
584	Dumapur	144372	c	a	c	c	c	c	c	c	b	c	c	0	0	0	0	0	0	1
585	Sekhapur	144373	c	a	c	c	c	c	c	c	b		c	0	0	0	0	0	0	1
586	Manpur	144374	c	a	c	c	c	c	c	c	b		b	0	0	0	0	0	0	1
587	Hardhaurpur	144375	c	b	b	b	c	c	c	c	b	c	c	0	0	0	1	0	0	1
588	Raulla	144376	c	c	a	c	c	c	c	c	a	c	c	0	0	0	0	0	0	0
589	Shahjaura	144377	c	c		c	c	c	c					0	0	0	1	0	0	0
590	Jaitpur	144378	a	c	b		c	c	c	b	b	b	b	0	0	0	0	0	0	0
591	Lohara	144379	a	c	b		c	c	c	b	b	c	b	0	0	0	0	0	0	0
592	Govindpur Koth	144380	a	b	b		c	c	c	b	b	b	b	0	0	0	0	0	0	0
593	Hajipur	144381	b	b	c	b	c	b	c	c	a	a	c	0	0	0	0	0	0	0
594	Korihar	144382	b	b	c	b	c	b	c	c	a	c	c	0	0	0	1	0	0	0
595	Malikmau Chau	144383	c	b										0	0	0	1	0	0	0
596	Porae	144384	c	c	a	c	c	c	c					0	0	0	1	0	0	0
597	Chandwal	144385	c	a	a	a	c	c	c	c	a	c	c	0	0	0	1	0	0	0
598	Jaitpur	144386		b	b	b	c	c	c	c	a	c	b	0	0	0	0	1	0	0
599	Shahjadpur	144387	a	c	b		c	c	c	b	b	b	b	0	0	0	0	1	0	0
600	Bans	144388	a	c	b		c	c	a	b	b	b	b	0	0	0	0	1	0	0
601	Sultanpur Khera	144389	c	b	a		c	c	b	b	b	c		0	0	0	0	1	0	0
602	Paharpur Khera	144390	c	c	c	c	c	c	c	c	c	c	c	0	0	0	0	1	0	0
603	Ataura Khurd	144391		a	c	c	c	a	c	c	c	a		0	0	0	0	1	0	0
604	Chandai Raghun	144392		a	a	a	a	a	c	c	a	b	c	0	0	0	0	1	0	0
605	Kailauli	144393	c	c	a	a	c	c	a	a	a	c		0	0	0	0	1	0	0
606	Ataura Buzurg	144394	c	b		b	c	c	c	c				0	0	0	0	1	0	0
607	Jariya	144395						c			a			0	0	0	0	1	0	0
608	Sarai Dugosha	144396	c	c	c	c	c	c	c	c			c	0	0	0	0	1	0	0
609	Barauwa	144397	c	c	b	c	c	c	c	a			c	0	0	0	0	0	0	0
610	Jetuwa Tappe B	144398	c				c		c		b			0	0	0	0	0	0	0
611	Bathuwa Khas	144399	a	c	a	b	b	b	b	b	b	b		0	0	0	0	0	1	1
612	Surpur Bathuwa	144400	a	a	a	c	c	c	c	c	c		c	0	0	0	0	0	1	0
613	Sonika Mau	144401	b	b	b	c	c	c	c	c	c	c		0	0	0	0	0	1	0
614	Dedaur	144402												0	0	0	0	0	1	0
615	Salarpur	144403	c	c	c	c	c	c	c	c		c	c	0	0	0	0	0	1	0
616	Lohara Mau	144404	b	b		b	b	b	b	b	b	b		0	0	0	0	0	0	0
617	Sakha Naubati	144405	b	b	b	b	b	b	b	b	b	b	a	0	0	0	0	0	0	1
618	Dariwa	144406	b	b	b	b	a	a	a	a	a	a	a	0	0	0	0	0	0	1
619	Sarai Mubarak	144407	a	a	a	b	b	b	b		b	b		0	0	0	0	0	0	0
620	Asha Nandpur	144408	a	a	c	c	c	c	c	c		c		0	0	0	0	0	0	0
621	Soitha	144409	b	c	b	b	b	b	b	b	a	a	a	0	0	0	0	0	0	0
622	Nakdilpur	144410	b	b	a	b	b	b	b	b	b	a		0	0	0	0	0	1	0
623	Rasoolpur Gundi	144411	b	b	a		b	b	b	b	b	b	b	0	0	0	0	0	1	0
624	Chandauli	144412	b	b	a	b	b	b	b	b	b	b	b	0	0	0	0	0	1	0
625	Reti Khurd Buzu	144413	c	c	c	a		a	a	a	a	a	a	0	0	0	0	0	1	0

Census of India 2011- Village Directory

Amenities and Land use (As in 2009)

Name of District:-Rae Bareli Location CodeNo:-158

Name of CD Block:-Sataon - Location CodeNo:-0310

Sr. No.	Name village	Location code no.	Availability of drinking water - Yes / No								Availability of toilet & others Yes / No			
			Tap water (Treated/Untreated)	Well water (Covered / Uncovered well)	Hand Pump	Tube wells / Bore well	Spring	River / Canal	Tank / Pond / Lake	Others	Community toilet including bath.	Community toilet excluding bath.	Rural sanitary mart or sanitary hardware outlet available near the village.	Community bio- gas or recycle of waste for productive use.
1	2	3	39	40	41	42	43	44	45	46	47	48	49	50
570	Gojhari	144358	No	No	Yes	Yes	No	No	No	No	No	No	No	No
571	Konsa	144359	No	No	Yes	Yes	No	No	No	No	No	No	No	No
572	Krishnapur Tala	144360	No	Yes	Yes	Yes	No	No	No	No	No	No	No	No
573	Bankat	144361	No	No	Yes	No	No	No	No	No	No	No	No	No
574	Bardar	144362	Yes	No	Yes	Yes	No	No	Yes	No	No	No	No	No
575	Sataon	144363	No	Yes	Yes	Yes	No	No	No	No	No	No	No	No
576	Garhi Dularai	144364	No	Yes	Yes	Yes	No	No	No	No	No	No	No	No
577	Onai Paharpur	144365	No	Yes	Yes	Yes	No	No	No	No	No	No	No	No
578	Khusroopur	144366	No	Yes	Yes	Yes	No	No	No	No	No	No	No	No
579	Chak Nasirpur	144367	No	Yes	Yes	Yes	No	No	No	No	No	No	No	No
580	Gambhipur	144368	Yes	Yes	Yes	Yes	No	No	No	No	No	No	No	No
581	Huseni	144369	No	No	Yes	Yes	No	No	No	No	No	No	No	No
582	Hoonsepur	144370	No	No	Yes	Yes	No	No	No	No	No	No	No	No
583	Gauri Sataon	144371	No	No	Yes	Yes	No	No	No	No	No	No	No	No
584	Dumapur	144372	No	Yes	Yes	Yes	No	Yes	Yes	No	No	No	No	No
585	Sekhapur	144373	No	No	Yes	No	No	No	No	No	No	No	No	No
586	Manpur	144374	No	No	No	No	No	No	No	No	No	No	No	No
587	Hardhaurpur	144375	No	No	Yes	No	No	No	No	No	No	No	Yes	No
588	Raulla	144376	Yes	No	Yes	Yes	No	No	No	No	No	No	No	No
589	Shahjaura	144377	Yes	No	Yes	Yes	No	Yes	No	No	No	No	No	No
590	Jaitpur	144378	No	Yes	Yes	Yes	No	No	No	No	No	No	No	No
591	Lohara	144379	No	No	Yes	Yes	No	No	No	No	No	No	No	No
592	Govindpur Kotha	144380	No	No	Yes	No	No	No	No	No	No	No	No	No
593	Hajipur	144381	No	No	Yes	Yes	Yes	Yes	Yes	Yes	No	No	No	No
594	Korihar	144382	No	No	Yes	Yes	No	No	No	No	No	No	No	No
595	Malikmau Chaut	144383	No	No	Yes	No	No	No	No	No	No	No	No	No
596	Porae	144384	No	No	Yes	No	No	No	Yes	No	No	No	No	No
597	Chandwal	144385	No	No	Yes	Yes	No	No	No	No	No	No	No	No
598	Jaitipur	144386	No	No	Yes	Yes	No	No	Yes	No	No	No	No	No
599	Shahjadpur	144387	No	No	Yes	Yes	No	Yes	No	No	No	No	No	No
600	Bans	144388	No	No	Yes	No	No	No	No	No	No	No	No	No
601	Sultanpur Khera	144389	No	No	Yes	Yes	No	No	No	No	No	No	No	No
602	Paharpur Khera	144390	No	No	Yes	Yes	No	No	No	No	No	No	No	No
603	Ataura Khurd	144391	No	Yes	Yes	No	No	No	No	No	No	No	Yes	No
604	Chandai Raghun	144392	No	Yes	Yes	Yes	No	No	No	No	No	No	No	No
605	Kailauli	144393	Yes	No	Yes	Yes	No	No	No	No	No	No	No	No
606	Ataura Buzurg	144394	Yes	No	Yes	Yes	No	Yes	No	No	No	No	No	No
607	Jariya	144395	Yes	No	Yes	Yes	No	No	No	No	No	No	No	Yes
608	Sarai Dugosha	144396	Yes	No	Yes	No	No	No	No	No	No	No	No	No
609	Barauwa	144397	Yes	Yes	Yes	Yes	No	No	Yes	No	No	No	No	No
610	Jetuwa Tappe B	144398	Yes	No	Yes	Yes	No	No	No	No	No	No	No	No
611	Bathuwa Khas	144399	Yes	Yes	Yes	Yes	No	Yes	No	No	No	No	No	No
612	Surpur Bathuwa	144400	Yes	No	Yes	Yes	No	No	No	No	No	No	No	No
613	Sonika Mau	144401	No	No	Yes	No	No	No	No	No	No	No	No	No
614	Dedaur	144402	No	No	Yes	No	No	No	No	No	No	No	No	No
615	Salarpur	144403	No	No	Yes	No	No	No	No	No	No	No	No	No
616	Lohara Mau	144404	No	Yes	Yes	Yes	No	No	No	No	No	No	No	No
617	Sakha Naubati	144405	Yes	No	Yes	Yes	No	No	No	No	No	No	No	No
618	Dariwa	144406	No	No	Yes	No	No	No	No	No	No	No	No	No
619	Sarai Mubarak	144407	No	No	Yes	Yes	No	Yes	No	No	No	No	No	No
620	Asha Nandpur	144408	No	No	Yes	Yes	No	No	No	No	No	No	No	No
621	Soitha	144409	No	No	Yes	Yes	No	No	No	No	No	No	No	No
622	Nakdipur	144410	Yes	No	Yes	No	No	No	Yes	No	No	No	No	No
623	Rasoolpur Gundi	144411	No	Yes	Yes	Yes	No	No	No	No	No	No	No	No
624	Chandauli	144412	No	No	No	Yes	No	No	No	No	No	No	No	No
625	Reti Khurd Buzu	144413	No	No	Yes	No	No	No	No	No	No	No	No	No

Census of India 2011- Village Directory

Amenities and Land use (As in 2009)

Name of District:-Rae Bareli Location CodeNo:-158

Name of CD Block:-Sataon - Location CodeNo:-0310

Sr. No.	Name village	Location code no.	Communication and transport facilities (If amenities available code -Yes is given except for Village Pin Code ,If not available within the village , the distance range code viz; a for < 5 Kms, b for 5-10 Kms and c for 10+ kms of nearest place where facility is available is given).																
			Post office(PO)	Sub post office (SPO)	Post & Telegraph office (P&TO)	Village Pin Code	Telephones (Land lines)	Public call office (PCO)	Mobile phone coverage	Internet cafes/ Common service centre (CSC)	Private courier facility	Bus service (Public & Private)	Railway stations	Auto/Modified Autos	Taxis and Vans	Tractors	Cycle-pulled rickshaws(Manual & Machine driven)	Carts driven by animals	Sea /River ferry service
1	2	3	51	52	53	54	55	56	57	58	59	60	61	62	63	64	65	66	67
570	Gojhari	144358	a	a	a	229122		a											
571	Konsa	144359	b										c	b					
572	Krishnapur Tala	144360	b	Yes	b				a	a	c	Yes	Yes	Yes	Yes				
573	Bankat	144361	c	a	c		a	a	Yes										
574	Bardar	144362	c	Yes	c							c	c	c	Yes				
575	Sataon	144363	c	Yes	c							a	c	a					
576	Garhi Dularai	144364	a					a	Yes	a	c	Yes	c						
577	Onai Paharpur	144365	Yes		Yes							a							
578	Khusroopur	144366	a		a			a	Yes	a	c								
579	Chak Nasirpur	144367																	
580	Gambhipur	144368	a	a	a		c	c											
581	Huseni	144369	b	a	b														
582	Hoonsepur	144370	b	a	b														
583	Gauri Sataon	144371	a	Yes	a		c	c											
584	Dumapur	144372	b	a			c	c	Yes	c	c								
585	Sekhapur	144373	b		b		c	c	Yes	c	c	b	c						
586	Manpur	144374	b		b		c	c	Yes	c	c	b							
587	Hardhaurpur	144375	c	c	c		c	c											
588	Raulla	144376	b	a	b				a	a	c	Yes							
589	Shahjaura	144377	Yes		c		c												
590	Jaitpur	144378	b	a	b		Yes	Yes	Yes	Yes	Yes	Yes	Yes	Yes	Yes	Yes	Yes	Yes	Yes
591	Lohara	144379	b	a	b		Yes	Yes	Yes	Yes	Yes	Yes	Yes	Yes	Yes	Yes	Yes	Yes	Yes
592	Govindpur Koth	144380	b	a	b		Yes	Yes	Yes	Yes	Yes	Yes	Yes	Yes	Yes	Yes	Yes	Yes	Yes
593	Hajipur	144381	c	Yes			c	c											
594	Korihar	144382	c	a	c		Yes	c	c										
595	Malikmau Chaut	144383								c	c	Yes	c	c					
596	Porae	144384	a	a	c				Yes	c	c								
597	Chandwal	144385	c	c	c		c	c	c	c									
598	Jaitipur	144386	b	a	b				Yes	c	c	a	c						
599	Shahjadpur	144387																	
600	Bans	144388	b	a	b														
601	Sultanpur Khera	144389	c		c														
602	Paharpur Khera	144390	c	c	c				Yes	c	c								
603	Ataura Khurd	144391	c	c	a		a	a	Yes	a	c	a	a	c	a	Yes	Yes	c	a
604	Chandai Raghun	144392	c	a	c		a	a	a	a	a	a	c	a	a				a
605	Kailauli	144393	c	a	c		Yes	Yes	Yes	Yes	c	Yes	c	c	Yes	Yes	c	Yes	b
606	Ataura Buzurg	144394	c	Yes	c		Yes	c	Yes	Yes	c	Yes	c	Yes	Yes	Yes	c	Yes	
607	Jariya	144395	c	a	c			a	Yes	a	c	c	c	Yes	Yes	Yes	Yes	Yes	
608	Sarai Dugosha	144396	c	a	c		c	c	Yes	a	c	c	c	Yes	Yes	c		Yes	
609	Barauwa	144397	c	Yes	c		c	a	Yes	a	c	a	c	c	c	a	a	Yes	
610	Jetuwa Tappe Bl	144398	c	a	c		b	c	Yes	b	c	Yes	c	Yes	Yes	Yes	c	Yes	
611	Bathuwa Khas	144399	b		b	229001	Yes	Yes	Yes	a	b	a	b	b				Yes	Yes
612	Surpur Bathuwa	144400	c	a	c	229001	Yes	c	Yes	a		a	c		Yes			Yes	
613	Sonika Mau	144401	c	a	c		a	a	a	a	a	a	a	a	a				
614	Dedaur	144402																	
615	Salarpur	144403	b	Yes	b		Yes	Yes	Yes	Yes	Yes	b	b	b	b	b	c	b	
616	Lohara Mau	144404	b		b		Yes	Yes	Yes	Yes	b	b	b	b	b	b			
617	Sakha Naubati	144405	b	c	b					a	b	b	b	b					
618	Dariwa	144406	b							b	b	b	b	b					
619	Sarai Mubarak	144407	c	a	c		Yes	Yes	Yes	a	a	Yes	c	c	Yes	c	Yes		c
620	Asha Nandpur	144408	c	a	c				a	a	a	c	a	c	c	c	a	c	c
621	Soitha	144409	b	a	b		Yes	Yes	Yes	b	b	b	b	b	b	b	b	b	b
622	Nakdipur	144410	a	b	a		Yes	Yes	Yes	Yes	b	b	b	b	b	b	b	b	b
623	Rasoolpur Gundi	144411		Yes	Yes					a	b	b	b	b	b				
624	Chandauli	144412	a	a	a		Yes	Yes	Yes	c	b	b	b	b	b		b		b
625	Reti Khurd Buzu	144413	a		a				a	a	a	a	a	a	a				

**Census of India 2011- Village Directory
Amenities and Land use (As in 2009)**

Name of District:-Rae Bareilly Location CodeNo:-158

Name of CD Block:-Sataon - Location CodeNo:-0310

Sr. No.	Name village	Location code no.	Village connected to highways,village roads, banks & credit societies (If amenities available code -Yes is given, If not available within the village , the distance range code viz; a for < 5 Kms, b for 5-10 Kms and c for 10+ kms of nearest place where facility is available is given).											
			Connected to national highway(NH)	Connected to state highway(SH)	Connected to major district road (MDR)	Connected to others district road	Pucca roads	Kutcha roads	Water bounded macadam(WBM) roads	Navigable waterway (river/canal)(NW)	Footpaths (FP)	Commercial & Co-operative Banks	ATM	Agricultural Credit Societies
1	2	3	68	69	70	71	72	73	74	75	76	77	78	79
570	Gojhari	144358									Yes	a	a	Yes
571	Konsa	144359	c	Yes	c	b	Yes	Yes	Yes	Yes	Yes	Yes	c	a
572	Krishnapur Tala	144360									Yes	a	c	Yes
573	Bankat	144361									Yes	a	c	a
574	Bardar	144362									Yes	a	c	a
575	Sataon	144363	c	c							Yes	Yes	c	Yes
576	Garhi Dularai	144364									Yes	b	c	a
577	Onai Paharpur	144365									Yes	b	c	a
578	Khusroopur	144366									Yes	a	c	a
579	Chak Nasirpur	144367									Yes			
580	Gambhipur	144368									Yes	b	c	b
581	Huseni	144369									Yes			b
582	Hoonsepur	144370									Yes			b
583	Gauri Sataon	144371									Yes	b	c	b
584	Dumapur	144372									Yes	c	c	a
585	Sekhapur	144373									Yes	c	c	b
586	Manpur	144374									Yes	c	c	b
587	Hardhaurpur	144375									Yes	b	c	b
588	Raulla	144376									Yes	c	c	a
589	Shahjaura	144377									Yes	c	c	Yes
590	Jaitpur	144378	Yes	Yes	Yes	Yes	Yes	Yes	Yes	Yes	Yes			
591	Lohara	144379	Yes	Yes	Yes	Yes	Yes	Yes	Yes	Yes	Yes	b	b	b
592	Govindpur Kothr	144380	Yes	Yes	Yes	Yes	Yes	Yes	Yes	Yes	Yes			
593	Hajipur	144381									Yes	a	c	c
594	Korihar	144382									Yes	a	c	c
595	Malikmau Chaut	144383									Yes	Yes	c	Yes
596	Porae	144384									Yes	a	c	a
597	Chandwal	144385									Yes	a	c	a
598	Jaitipur	144386									Yes	a	c	a
599	Shahjadpur	144387									Yes			
600	Bans	144388									Yes			
601	Sultanpur Khera	144389									Yes	b	c	b
602	Paharpur Khera	144390									Yes	c	c	b
603	Ataura Khurd	144391	a								Yes	b	c	a
604	Chandai Raghun	144392	a	a			Yes	Yes	Yes	Yes	Yes	a	c	b
605	Kailauli	144393	c	Yes	Yes	Yes	Yes	Yes	Yes	b	c	Yes	c	c
606	Ataura Buzurg	144394									Yes	b	c	Yes
607	Jariya	144395	c	Yes	Yes	Yes	Yes	a	b	b	a	b	c	a
608	Sarai Dugosha	144396	a	a	a	a	Yes	Yes	Yes		Yes	a	c	a
609	Barauwa	144397	a	a	a	a	Yes	Yes	Yes		Yes	a	c	a
610	Jetuwa Tappe Bl	144398	b	b	Yes	Yes	Yes	Yes	Yes		Yes	b	c	a
611	Bathuwa Khas	144399	c	b	b	b	Yes	Yes	Yes	Yes	Yes	b	b	a
612	Surpur Bathuwa	144400	c	c	c	a	Yes	Yes	Yes	Yes	Yes	c	c	a
613	Sonika Mau	144401	c	c	a	a					Yes	c	c	a
614	Dedaur	144402									Yes		b	
615	Salarpur	144403									Yes	b	c	b
616	Lohara Mau	144404									Yes	b	b	b
617	Sakha Naubati	144405									Yes	b	b	b
618	Dariwa	144406									Yes	a	b	a
619	Sarai Mubarak	144407	c	c							Yes		c	c
620	Asha Nandpur	144408	c	Yes							Yes	a	c	c
621	Soitha	144409									Yes	a	b	a
622	Nakdilpur	144410	b	b							Yes	b	b	b
623	Rasoolpur Gundi	144411	c	a	a						Yes	b	b	b
624	Chandauli	144412	b	b							Yes	b	b	b
625	Reti Khurd Buzu	144413		a	b	a					Yes	a	a	b

Census of India 2011- Village Directory

Amenities and Land use (As in 2009)

Name of District:-Rae Bareilly Location CodeNo:-158

Name of CD Block:-Sataon - Location CodeNo:-0310

Sr. No.	Name village	Location code no.	Availability of miscellaneous facilities (If amenities available code -Yes is given, If not available within the village, the distance range code viz; a for <5 Kms, b for 5-10 Kms and c for 10+ kms of nearest place where facility is available is given).															Availability of electricity (Yes/No)						
			Self-Help Group (SHG)	Public distribution system (PDS) shop	Mandis / Regular market	Weekly Haat	Agricultural marketing society	Integrated Child Development Scheme (Nutritional Centres)	Anganwadi Centre (Nutritional Centres)	Others (Nutritional Centres)	ASHA (Accredited Social Health Activist)	Community centre with/without TV	Sports Field,	Sports Club / Recreation Centre	Cinema / Video Hall	Public Library	Public Reading Room	Newspaper Supply	Assembly Polling station	Birth & Death Registration Office	Power Supply for Domestic Use (ED)	Power Supply for Agricultural Use (EAG)	Power Supply for Commercial Use (EC)	Power Supply for All Uses (EA)
1	2	3	80	81	82	83	84	85	86	87	88	89	90	91	92	93	94	95	96	97	98	99	100	101
570	Gojhari	144358	Yes	Yes	c	Yes	Yes	Yes	Yes	Yes	Yes	Yes	Yes	Yes	Yes	Yes	Yes	Yes	Yes	Yes	Yes	No	No	No
571	Konsa	144359	Yes	Yes	c	Yes	c	Yes	Yes	Yes	Yes	Yes	Yes	Yes	Yes	Yes	Yes	Yes	Yes	Yes	Yes	No	No	No
572	Krishnapur Tala	144360	Yes	Yes	b	Yes	c	Yes	Yes	Yes	Yes	Yes	Yes	Yes	Yes	Yes	Yes	Yes	Yes	Yes	Yes	Yes	No	No
573	Bankat	144361	a	a	a	c	Yes	Yes	Yes	Yes	Yes	Yes	Yes	Yes	Yes	Yes	Yes	Yes	Yes	Yes	Yes	No	No	No
574	Bardar	144362	Yes	Yes	Yes	Yes	c	Yes	Yes	Yes	Yes	Yes	Yes	Yes	Yes	Yes	Yes	Yes	Yes	Yes	Yes	Yes	No	No
575	Sataon	144363	Yes	Yes	Yes	Yes	Yes	c	Yes	Yes	Yes	Yes	Yes	Yes	Yes	Yes	Yes	Yes	Yes	Yes	Yes	Yes	No	No
576	Garhi Dularai	144364	Yes	Yes	c	a	c	Yes	Yes	Yes	Yes	Yes	Yes	Yes	Yes	Yes	Yes	Yes	Yes	Yes	Yes	Yes	No	No
577	Onai Paharpur	144365	Yes	Yes	c	Yes	c	Yes	Yes	Yes	Yes	Yes	Yes	Yes	Yes	Yes	Yes	Yes	Yes	Yes	Yes	Yes	No	No
578	Khusroopur	144366	Yes	a	c	a	c	Yes	Yes	Yes	Yes	Yes	Yes	Yes	Yes	Yes	Yes	Yes	Yes	Yes	Yes	Yes	No	No
579	Chak Nasirpur	144367	Yes	Yes	Yes	Yes	Yes	Yes	Yes	Yes	Yes	Yes	Yes	Yes	Yes	Yes	Yes	Yes	Yes	Yes	No	No	No	No
580	Gambhipur	144368	Yes	Yes	c	a	c	Yes	Yes	Yes	Yes	Yes	Yes	Yes	Yes	Yes	Yes	Yes	Yes	Yes	Yes	Yes	No	No
581	Huseni	144369	Yes	a	Yes	Yes	Yes	Yes	Yes	Yes	Yes	Yes	Yes	Yes	Yes	Yes	Yes	Yes	Yes	Yes	Yes	Yes	No	No
582	Hoonsepur	144370	Yes	a	c	Yes	Yes	Yes	Yes	Yes	Yes	Yes	Yes	Yes	Yes	Yes	Yes	Yes	Yes	Yes	Yes	Yes	No	No
583	Gauri Sataon	144371	Yes	a	Yes	Yes	a	c	Yes	Yes	Yes	Yes	Yes	Yes	Yes	Yes	Yes	Yes	Yes	Yes	Yes	No	Yes	No
584	Dumapur	144372	Yes	Yes	Yes	b	c	Yes	Yes	Yes	Yes	Yes	Yes	Yes	Yes	Yes	Yes	Yes	Yes	Yes	No	No	No	No
585	Sekhapur	144373	Yes	Yes	Yes	Yes	Yes	Yes	Yes	Yes	Yes	Yes	Yes	Yes	Yes	Yes	Yes	Yes	Yes	Yes	Yes	Yes	No	No
586	Manpur	144374	Yes	Yes	Yes	Yes	Yes	Yes	Yes	Yes	Yes	Yes	Yes	Yes	Yes	Yes	Yes	Yes	Yes	Yes	No	Yes	Yes	No
587	Hardhaurpur	144375	Yes	a	a	b	a	c	Yes	Yes	Yes	Yes	Yes	Yes	Yes	Yes	Yes	Yes	Yes	Yes	Yes	Yes	No	No
588	Raulla	144376	Yes	a	b	a	Yes	Yes	Yes	Yes	Yes	Yes	Yes	Yes	Yes	Yes	Yes	Yes	Yes	Yes	Yes	Yes	No	No
589	Shahjaura	144377	Yes	Yes	c	Yes	c	Yes	Yes	Yes	Yes	Yes	Yes	Yes	Yes	Yes	Yes	Yes	Yes	Yes	Yes	Yes	No	No
590	Jaitpur	144378	Yes	Yes	Yes	Yes	Yes	Yes	Yes	Yes	Yes	Yes	Yes	Yes	Yes	Yes	Yes	Yes	Yes	Yes	Yes	Yes	No	No
591	Lohara	144379	Yes	Yes	Yes	Yes	Yes	Yes	Yes	Yes	Yes	Yes	Yes	Yes	Yes	Yes	Yes	Yes	Yes	Yes	Yes	Yes	Yes	Yes
592	Govindpur Kotha	144380	Yes	Yes	Yes	Yes	Yes	Yes	Yes	Yes	Yes	Yes	Yes	Yes	Yes	Yes	Yes	Yes	Yes	Yes	Yes	Yes	No	No
593	Hajipur	144381	Yes	Yes	Yes	Yes	Yes	Yes	Yes	Yes	Yes	Yes	Yes	Yes	Yes	Yes	Yes	Yes	Yes	Yes	Yes	Yes	No	No
594	Korihar	144382	c	Yes	c	Yes	Yes	Yes	Yes	Yes	Yes	Yes	Yes	Yes	Yes	Yes	Yes	Yes	Yes	Yes	Yes	Yes	No	No
595	Malikmau Chauk	144383	Yes	Yes	c	Yes	c	Yes	Yes	Yes	Yes	Yes	Yes	Yes	Yes	Yes	Yes	Yes	Yes	Yes	Yes	Yes	No	No
596	Porae	144384	Yes	Yes	c	Yes	c	Yes	Yes	Yes	Yes	Yes	Yes	Yes	Yes	Yes	Yes	Yes	Yes	Yes	Yes	Yes	No	No
597	Chandwal	144385	Yes	Yes	Yes	c	c	c	Yes	Yes	Yes	Yes	Yes	Yes	Yes	Yes	Yes	Yes	Yes	Yes	Yes	Yes	No	No
598	Jaitipur	144386	Yes	a	c	Yes	Yes	Yes	Yes	Yes	Yes	Yes	Yes	Yes	Yes	Yes	Yes	Yes	Yes	Yes	Yes	Yes	No	No
599	Shahjadpur	144387	Yes	Yes	Yes	Yes	Yes	Yes	Yes	Yes	Yes	Yes	Yes	Yes	Yes	Yes	Yes	Yes	Yes	Yes	Yes	Yes	No	No
600	Bans	144388	Yes	Yes	Yes	Yes	Yes	Yes	Yes	Yes	Yes	Yes	Yes	Yes	Yes	Yes	Yes	Yes	Yes	Yes	Yes	Yes	No	No
601	Sultanpur Khera	144389	Yes	Yes	Yes	Yes	Yes	Yes	Yes	Yes	Yes	Yes	Yes	Yes	Yes	Yes	Yes	Yes	Yes	Yes	Yes	Yes	No	No
602	Paharpur Khera	144390	Yes	Yes	Yes	Yes	Yes	Yes	Yes	Yes	Yes	Yes	Yes	Yes	Yes	Yes	Yes	Yes	Yes	Yes	Yes	Yes	No	No
603	Ataura Khurd	144391	c	c	c	c	c	Yes	Yes	c	c	c	c	c	c	c	c	c	Yes	Yes	Yes	Yes	Yes	Yes
604	Chandai Raghun	144392	a	Yes	Yes	c	a	c	c	Yes	Yes	c	c	c	c	c	c	c	Yes	Yes	Yes	No	No	No
605	Kailauli	144393	Yes	Yes	c	Yes	Yes	Yes	Yes	Yes	Yes	c	c	c	c	c	c	c	Yes	Yes	c	Yes	Yes	Yes
606	Ataura Buzurg	144394	Yes	Yes	c	Yes	c	c	Yes	Yes	Yes	c	c	c	c	c	c	c	Yes	Yes	Yes	Yes	Yes	No
607	Jariya	144395	c	a	c	a	c	Yes	Yes	Yes	Yes	a	c	c	c	c	c	a	Yes	b	Yes	Yes	No	No
608	Sarai Dugosha	144396	Yes	Yes	c	a	c	Yes	Yes	Yes	Yes	c	c	c	c	c	c	c	Yes	Yes	Yes	Yes	Yes	Yes
609	Barauwa	144397	Yes	a	c	a	c	Yes	Yes	Yes	Yes	c	c	c	c	c	c	c	Yes	Yes	Yes	Yes	Yes	Yes
610	Jetuwa Tappe B	144398	Yes	a	c	Yes	c	Yes	Yes	Yes	Yes	c	c	c	c	c	c	c	Yes	Yes	Yes	Yes	Yes	Yes
611	Bathuwa Khas	144399	Yes	Yes	a	Yes	Yes	Yes	Yes	Yes	Yes	Yes	b	b	Yes	b	b	b	Yes	Yes	Yes	Yes	Yes	Yes
612	Surpur Bathuwa	144400	Yes	Yes	c	Yes	a	Yes	Yes	Yes	Yes	c	c	c	c	c	c	c	Yes	Yes	No	No	No	No
613	Sonika Mau	144401	Yes	Yes	Yes	c	a	Yes	Yes	c	c	Yes	c	c	c	a	c	Yes	Yes	c	Yes	Yes	Yes	Yes
614	Dedaur	144402	Yes	Yes	Yes	Yes	Yes	Yes	Yes	Yes	Yes	Yes	Yes	Yes	Yes	Yes	Yes	Yes	Yes	Yes	Yes	No	No	No
615	Salarpur	144403	Yes	Yes	c	a	Yes	c	c	Yes	Yes	Yes	Yes	Yes	Yes	Yes	Yes	Yes	Yes	Yes	Yes	No	No	No
616	Lohara Mau	144404	b	b	a	Yes	b	b	Yes	Yes	b	b	b	a	a	a	Yes	Yes	Yes	Yes	Yes	No	No	No
617	Sakha Naubati	144405	b	Yes	a	b	Yes	Yes	Yes	Yes	b	b	b	b	c	Yes	Yes	Yes	Yes	a	Yes	Yes	Yes	Yes
618	Dariwa	144406	a	Yes	b	a	b	b	b	b	Yes	Yes	Yes	Yes	Yes	b	b	b	b	Yes	Yes	Yes	Yes	Yes
619	Sarai Mubarak	144407	c	Yes	Yes	c	a	Yes	Yes	Yes	Yes	c	Yes	Yes	c	c	Yes	Yes	c	c	Yes	Yes	Yes	Yes
620	Asha Nandpur	144408	Yes	Yes	Yes	c	b	c	Yes	Yes	Yes	Yes	c	c	a	c	Yes	Yes	c	c	Yes	No	No	No
621	Soitha	144409	Yes	Yes	Yes	Yes	Yes	Yes	Yes	b	b	b	b	b	b	b	b	b	Yes	Yes	Yes	No	No	No
622	Nakdipur	144410	a	c	Yes	Yes	Yes	b	Yes	Yes	Yes	Yes	a	b	Yes	Yes	Yes	Yes	a	b	Yes	No	No	No
623	Rasoolpur Gundi	144411	b	Yes	a	Yes	a	Yes	a	Yes	Yes	Yes	Yes	Yes	Yes	b	c	b	Yes	Yes	Yes	Yes	Yes	Yes
624	Chandauli	144412	a	Yes	a	Yes	Yes	Yes	a	a	Yes	a	a	b	b	b	b	b	b	b	Yes	Yes	No	No
625	Reti Khurd Buzu	144413	Yes	Yes	Yes	Yes	a	b	Yes	Yes	Yes	Yes	Yes	a	a	b	b	b	Yes	Yes	Yes	Yes	Yes	Yes

Census of India 2011- Village Directory

Amenities and Land use (As in 2009)

Name of District:-Rae Bareilly Location CodeNo:-158

Name of CD Block:-Sataon - Location CodeNo:-0310

Sr. No.	Name village	Location code no.	Land Use																	Name of three most important commodities manufactured		
			Nearest Town	Area under different types of land use (in hectares rounded up to one decimal place)													Area irrigated by source (in hectare).			First	Second	Third
				Name	Distance range code i.e. a for <5 Kms, b for 5-10 Kms and c for 10+ kms.	Forests	Area under Non-agricultural Uses	Barren and Un-cultivable land	Permanent Pastures and Other Grazing Lands	Land Under Miscellaneous Tree Crops etc.	Culturable Waste Land	Fallow lands other than current fallows	Current Fallows	Net Area Sown	Total Irrigated Land Area	Total Un-irrigated Land Area	Canals (C)	Wells/Tube-wells(W/TW)	Tanks/Lakes(T/L)			
102	103	104	105	106	107	108	109	110	111	112	113	114	115	116	117	118	119	120	121	122		
570	Gojhari	144358			0	0	0	0	0	0	0	0	0	1014.9	61.3	953.6	61.3	0	0	0	0	
571	Konsa	144359	RAE BARELI		0	0	0	0	0	0	0	0	0	1032.2	693.6	338.6	0	693.6	0	0	0	
572	Krishnapur Tala	144360	RAE BARELI c		0	0	0	0	0	0	0	0	0	799.8	610.2	189.6	0	610.2	0	0	0	
573	Bankat	144361	RAE BARELI c		0	0	0	0	0	0	0	0	0	113.7	96.7	17	0	96.7	0	0	0	
574	Bardar	144362	RAE BARELI c		0	0	0	0	0	0	0	0	0	1020.6	870.3	150.4	0	870.3	0	0	0	
575	Sataon	144363	RAE BARELI c		0	0	0	0	0	0	0	0	0	1179.3	1017.6	161.7	0	0	1018	0	0	
576	Garhi Dularai	144364	RAE BARELI c		0	0	0	0	0	0	0	0	0	204.1	142.6	61.6	0	142.6	0	0	0	
577	Onai Paharpur	144365			0	0	0	0	0	0	0	0	0	385.2	247.2	138	0	247.2	0	0	0	
578	Khusroopur	144366	RAE BARELI c		0	0	0	0	0	0	0	0	0	106.1	93.2	12.8	0	0	0	0	93.2	
579	Chak Nasirpur	144367			0	0	0	0	0	0	0	0	0	16	10.8	5.2	0	10.8	0	0	0	
580	Gambhipur	144368	RAE BARELI c		0	0	0	0	0	0	0	0	0	81.4	52.1	29.3	0	52.1	0	0	0	
581	Huseni	144369			0	0	0	0	0	0	0	0	0	131.9	116.5	15.4	0	0	0	0	117	
582	Hoonsepur	144370	RAE BARELI c		0	0	0	0	0	0	0	0	0	65.3	56.4	8.8	0	0	0	0	56.4	
583	Gauri Sataon	144371			0	0	0	0	0	0	0	0	0	76.1	50.5	25.7	0	50.5	0	0	0	
584	Dumapur	144372	RAE BARELI c		0	0	0	0	0	0	0	0	0	200	176.4	23.5	0	176.4	0	0	0	
585	Sekhapur	144373			0	0	0	0	0	0	0	0	0	124.6	124.6	0	0	0	0	0	125	
586	Manpur	144374	RAE BARELI c		0	0	0	0	0	0	0	0	0	118.4	88.9	29.5	0	88.9	0	0	0	
587	Hardhaurpur	144375			0	0	0	0	0	0	0	0	0	71.7	25.5	46.2	25.5	0	0	0	0	
588	Raulla	144376	RAE BARELI c		0	0	0	0	0	0	0	0	0	204.3	159.2	45.1	0	159.2	0	0	0	
589	Shahjaura	144377			0	0	0	0	0	0	0	0	0	182.2	141.1	41.1	0	141.1	0	0	0	
590	Jaitpur	144378	RAE BARELI c		0	0	0	0	0	0	0	0	0	110.1	62.8	47.3	9.4	49.1	1.1	0	3.2	
591	Lohara	144379			0	0	0	0	0	0	0	0	0	361.1	186.7	174.4	3.4	170.9	2.3	0	10.1	
592	Govindpur Kothi	144380	RAE BARELI c		0	0	0	0	0	0	0	0	0	179.7	121.5	58.2	12.4	0	2.3	0	107	
593	Hajipur	144381			0	0	0	0	0	0	0	0	0	784.8	337.6	447.2	337.6	0	0	0	0	
594	Korihar	144382	RAE BARELI c		0	0	0	0	0	0	0	0	0	151	151	0	0	0	0	0	151	
595	Malikmau Chauk	144383			0	0	0	0	0	0	0	0	0	398.7	169.9	228.8	0	0	0	0	170	
596	Porae	144384	RAE BARELI c		0	0	0	0	0	0	0	0	0	800.5	309.8	490.7	0	278.8	0	0	31	
597	Chandwal	144385	RAE BARELI c		0	0	0	0	0	0	0	0	0	222	87.8	134.1	87.8	0	0	0	0	
598	Jaitipur	144386			0	0	0	0	0	0	0	0	0	116.8	85.3	31.5	0	85.3	0	0	0	
599	Shahjadpur	144387			0	0	0	0	0	0	0	0	0	119.7	52.8	66.9	31.5	11.9	0	0	9.4	
600	Bans	144388	RAE BARELI		0	0	0	0	0	0	0	0	0	209	113.5	95.5	4.8	89.3	1	0	18.3	
601	Sultanpur Khera	144389			0	0	0	0	0	0	0	0	0	804.3	315.2	489.2	315.2	0	0	0	0	
602	Paharpur Khera	144390	RAE BARELI c		0	0	0	0	0	0	0	0	0	126.9	98.4	28.4	0	98.4	0	0	0	
603	Ataura Khurd	144391	RAE BARELI c		0	0	17.2	0	0	26.3	0	0	0	195.2	125.1	70.1	0	125.1	0	0	0	
604	Chandai Raghun	144392	RAE BARELI		0	0	0	31.3	0	0	14.4	0	0	276.3	192.1	84.2	33	0	26.2	0	133	
605	Kailauli	144393	RAE BARELI c		0	65.5	204.8	4.4	30.2	11.9	18.3	16.4	0	468.3	433.5	34.8	30.1	403.4	0	0	0	
606	Ataura Buzurg	144394			55.7	145.7	0	5	56.1	77.3	42.1	88.1	0	747.6	547.6	200	66.1	481.5	0	0	0	
607	Jariya	144395	RAE BARELI c		0	45.5	57.8	0	0	27.5	32.1	30.3	0	50.4	50.4	0	0	0	0	0	50.4	
608	Sarai Dugosha	144396			0	0	9.2	3.7	3.7	3.7	7.6	2.5	0	71.5	71.5	0	71.5	0	0	0	0	
609	Barauwa	144397	RAE BARELI c		0	1.3	2.9	7	6.5	4.4	5.6	8.5	0	275	244.3	30.7	195.8	48.5	0	0	0	
610	Jetuwa Tappe Block	144398			0	19.5	0	3.8	15	3.8	0.5	8.2	0	159.1	128.9	30.2	0	128.9	0	0	0	
611	Bathuwa Khas	144399	RAE BARELI		8.1	78.9	0	0	25.8	22.8	8.1	11	0	529.8	499.3	30.5	0	499.3	0	0	0	
612	Surpur Bathuwa	144400			0	5.3	0	0	3.2	0.5	1.6	1.1	0	63	52.4	10.5	0	52.4	0	0	0	
613	Sonika Mau	144401	RAE BARELI c		0	0	0	0	0	19.3	0	0	0	247.4	226.7	20.7	0	45.3	0	0	182	
614	Dedaur	144402	RAE BARELI b		12.4	89.6	45.6	89.9	250.2	45.7	24.6	29.6	0	395.6	395.6	0	0	0	0	0	396	
615	Salarpur	144403	RAE BARELI		0	0	0	0	0	0	0	0	0	271.3	201.9	69.4	0	0	0	0	202	
616	Lohara Mau	144404			0	0.1	0	0	0	0	0	0	0	83.3	65.4	17.8	0	0	65.4	0	0	
617	Sakha Naubati	144405	RAE BARELI		0	0	0	0	8.7	0	0	0	0	106.4	99.2	7.2	90.1	0	0	0	9.1	
618	Dariwa	144406			0	0	0	0	140.9	0	0	0	0	302.1	302.1	0	0	302.1	0	0	0	
619	Sarai Mubarak	144407	RAE BARELI b		0	12.4	0	0	0	0	0	0	0	224.7	184.4	40.4	184.4	0	0	0	0	
620	Asha Nandpur	144408			0	5	0	0	0	0.5	0	0	0	78.3	69.6	8.6	0	0	0	0	69.6	
621	Soitha	144409	RAE BARELI a		0	3.9	0	0	0	0	0	0	0	133.9	78.1	55.8	0	20.8	0	0	57.4	
622	Nakdipur	144410	RAE BARELI b		0	0	12.5	0	0	0	0	0	0	176.1	116.2	59.9	0	18.4	0	0	97.8	
623	Rasoolpur Gundi	144411	RAE BARELI b		0	11.1	0	3.8	0	0	0	0	0	104.6	104.6	0	0	23.2	0	0	81.4 Arhar,wheat,paddy	
624	Chandauli	144412	RAE BARELI		0	6.2	0	0	0	0	8.9	0	0	125.6	85.9	39.7	19.3	0	64.4	0	2.1	
625	Reti Khurd Buzu	144413	RAE BARELI a		0	23.7	3.4	0	0	0	0	0	0	336.7	302.2	34.5	0	302.2	0	0	0	

Census of India 2011- Village Directory

Amenities and Land use (As in 2009)

Name of District:-Rae Bareli Location CodeNo:-158

Name of CD Block:-Sataon - Location CodeNo:-0310

Sr. No.	Name village	Location code no.	Total area of the village (in hectares rounded up to one decimal place)	Total population (2011 census)	Number of households (2011 census)	Number of educational amenities available. (If not available within the village , the distance range code viz; a for < 5 Kms, b for 5-10 Kms and c for 10+ kms of nearest place where facility is available is given).																
						Pre-Primary school (PP)	Primary school (P)	Middle school (M)	Secondary School (S)	Senior Secondary school (SS)	Degree college of arts science & commerce (ASC)	Engineering college(EC)	Medical college (MC)	Management institute (MI)	Polytechnic (Pt)	Vocational training school /ITI	Non-formal training centre (NFTC)	Special school for disabled (SSD)	Others (specify)			
1	2	3	4	5	6	7	8	9	10	11	12	13	14	15	16	17	18	19	20			
626	Nak Phulha	144414	378.7	2517	467	1	1	1	1	1	1	b	b	b	b	b		1	b	b		
627	Alipur Aaima	144415	103.3	567	106	a	1	a	a	a	c	c	c	c	c	c		1	c		1	
628	Balla Baraula	144416	158.4	898	164	c	c	a	a	a	a	c	c	c	c	c	c	c	c	c		
629	Jaggiwanpur Am	144417	15.6	834	146	a	1	a	b	b	c	c	c	c	c	c	c	c	c	c		
630	Tikra	144418	229	1538	275	1	1	1	1	1	1	b	b		1	b	b	b	b	b		
631	Padri Ganeshpur	144419	288.9	1780	317	1	1	1	1	b	b	b	b	b	b	b		1	1	1	1	
632	Chak Majhauna	144420	97.7	220	49	a	a	a	b	b	c	c	c	c	c	c		1	c	c		
633	Chak Singaria	144421	60.7	422	85	a	a	a		a	c	c	c	c	c	c		1	c	c		
634	Shahpur	144422	149.3	410	79	a	1	a	a	a	c	c	c	c	c	c		1	c		1	
635	Kalyanpur Raili	144423	339.6	1852	396	1	1	1										1				
636	Chak Godwa	144424	42.8	162	29	a	a	a	b	b	c	c	c	c	c	c						
637	Chilaula Bhagari	144425	266.4	1934	408		1	1	1	1	1	c	c	c	c	c	c	c	c		1	
638	Purwa Pindor	144426	265.9	1740	336	1	1	1	1	1	1		1		1					1	1	
639	Dedani	144427	180	1480	306	c	1	1	a		1	a		1	a	c	c	c	c		1	1
640	Manehroo	144428	706	5334	1042	1	1	1	1	1	1	c	c	c	c	c		1	1	1	1	
641	Narauka	144429	87.5	900	163	a	1	1	a	a	c	c	c	c	c	c		1	1	1	1	
Block T O T A L :			22539.4	166296	31579	38	83	46	17	15	0	2	1	5	0	1	13	9	13			

Census of India 2011- Village Directory

Amenities and Land use (As in 2009)

Name of District:-Rae Bareli Location CodeNo:-158

Name of CD Block:-Sataon - Location CodeNo:-0310

Sr. No.	Name village	Location code no.	Number of Medical Amenities available. (If not available within the village, the distance range code viz: a for < 5 Kms, b for 5-10 Kms and c for 10+ kms of nearest place where facility is available is given).										Number of Non-Government Medical Amenities available.									
			Community health centre (CHC)	Primary health centre (PHC)	Primary health sub centre (PHS)	Maternity and child welfare centre (MCW)	T.B. clinic (TBC)	Hospital-allopathic (HA)	Hospital-alternative medicine (HO)	Dispensary (D)	Veterinary hospital (VH)	Mobile health clinic (MHC)	Family welfare centre (FWC)	Charitable non Govt. hospital/Nursing home.	Medical practitioner with MBBS Degree	Medical practitioner with other degree	Medical practitioner with no degree	Traditional practitioner and faith healer .	Medicine Shop	Others		
1	2	3	21	22	23	24	25	26	27	28	29	30	31	32	33	34	35	36	37	38		
626	Nak Phulha	144414	b	a	a	a	b	b	b	b	b	b	b	0	0	0	0	0	0	1	0	
627	Alipur Aaima	144415	c	c	a	c	c	a	a	c				0	0	0	0	0	0	1	0	
628	Balla Baraula	144416	c	c	c	a	c	c	c	c	c	c		0	0	0	0	0	0	1	0	
629	Jagjiwanpur Am	144417	c	c	a	c	c		c	c		a	c	0	0	0	0	0	0	1	0	
630	Tikra	144418	b	b	b	b	b	b	b	b	b	b	b	0	0	0	0	0	0	0	1	0
631	Padri Ganeshpur	144419	b	b	b	b	b	b	b	b	b	a	b	0	0	0	0	0	0	0	1	
632	Chak Majhauna	144420	c	c	a	c	c	c	c	c	c	c	c	0	0	0	0	0	0	0	0	
633	Chak Singaria	144421	c	c	a	c	c	c	c	c	c	c	c	0	0	0	0	0	0	0	1	
634	Shahpur	144422	c	c	c	c	c	c	a	c	c	c	c	0	0	0	0	0	0	0	1	
635	Kalyanpur Raili	144423	c	c		c	c	c	c	c	c	c	c	0	0	0	0	0	0	0	1	
636	Chak Godwa	144424	c	c	a	c	c	c	c	c	a		c	0	0	0	0	0	0	0	1	
637	Chilaula Bhagari	144425	a	a	a	a	a	a	a	c		c	c	0	0	0	0	0	0	0	1	
638	Purwa Pindor	144426	b	b	b	c	c	c	c	c	b			0	0	0	0	0	0	0	1	
639	Dedani	144427	c	c	c	c	c	c	a		a		a	0	0	0	0	0	0	0	1	
640	Manehroo	144428		a		a	c	c	c	c	c	c	a	0	0	0	0	0	0	0	1	
641	Narauka	144429					b							0	0	0	0	0	1	0	1	
Block T O T A L :			0	1	0	0	0	0	0	0	0	0	0	0	0	0	0	6	13	19	22	

Census of India 2011- Village Directory

Amenities and Land use (As in 2009)

Name of District:-Rae Bareli Location CodeNo:-158

Name of CD Block:-Sataon - Location CodeNo:-0310

Sr. No.	Name village	Location code no.	Availability of drinking water - Yes / No								Availability of toilet & others Yes / No			
			Tap water (Treated/Untreated)	Well water (Covered / Uncovered well)	Hand Pump	Tube wells / Bore well	Spring	River / Canal	Tank / Pond / Lake	Others	Community toilet including bath.	Community toilet excluding bath.	Rural sanitary mart or sanitary hardware outlet available near the village.	Community bio- gas or recycle of waste for productive use.
1	2	3	39	40	41	42	43	44	45	46	47	48	49	50
626	Nak Phulha	144414	No	Yes	Yes	Yes	No	No	No	No	No	No	No	No
627	Alipur Aaima	144415	No	No	Yes	No	No	No	No	No	No	No	Yes	No
628	Balla Baraula	144416	No	No	No	No	No	No	No	No	No	No	No	No
629	Jagjiwanpur Am	144417	No	No	Yes	No	No	No	No	No	No	No	No	No
630	Tikra	144418	No	No	Yes	Yes	No	No	No	No	No	No	No	No
631	Padri Ganeshpur	144419	No	Yes	Yes	Yes	No	No	No	No	No	No	No	No
632	Chak Majhauna	144420	Yes	Yes	Yes	Yes	No	No	No	No	No	No	No	No
633	Chak Singaria	144421	No	No	Yes	No	No	No	No	No	No	No	Yes	No
634	Shahpur	144422	No	Yes	Yes	Yes	No	No	No	No	No	No	No	No
635	Kalyanpur Raili	144423	No	No	No	No	No	No	No	No	No	No	No	No
636	Chak Godwa	144424	Yes	No	Yes	Yes	No	No	No	No	No	No	No	No
637	Chilaula Bhagari	144425	Yes	Yes	Yes	No	No	Yes	Yes	No	No	No	No	No
638	Purwa Pindor	144426	Yes	No	Yes	No	No	No	Yes	No	No	No	No	No
639	Dedani	144427	Yes	Yes	Yes	Yes	No	Yes	Yes	No	No	No	No	No
640	Manehroo	144428	Yes	Yes	Yes	Yes	No	Yes	Yes	No	No	No	No	No
641	Narauka	144429	Yes	Yes	Yes	Yes	No	Yes	Yes	No	No	No	No	No
Block T O T A L :			21	23	68	49	1	11	12	1	0	0	4	1

Census of India 2011- Village Directory

Amenities and Land use (As in 2009)

Name of District:-Rae Bareli Location CodeNo:-158

Name of CD Block:-Sataon - Location CodeNo:-0310

Sr. No.	Name village	Location code no.	Communication and transport facilities (If amenities available code -Yes is given except for Village Pin Code ,If not available within the village , the distance range code viz; a for < 5 Kms, b for 5-10 Kms and c for 10+ kms of nearest place where facility is available is given).																
			Post office(PCO)	Sub post office (SPO)	Post & Telegraph office (P&TO)	Village Pin Code	Telephones (Land lines)	Public call office (PCO)	Mobile phone coverage	Internet cafes/ Common service centre (CSC)	Private courier facility	Bus service (Public & Private)	Railway stations	Auto/Modified Autos	Taxis and Vans	Tractors	Cycle-pulled rickshaws(Manual & Machine driven)	Carts driven by animals	Sea /River ferry service
1	2	3	51	52	53	54	55	56	57	58	59	60	61	62	63	64	65	66	67
626	Nak Phulha	144414		Yes	Yes		Yes	Yes	Yes	a		a	b	b	c	b		b	b
627	Alipur Aaima	144415	c	a	c		c	c	a	a	a	c	c	c	c	c	c		
628	Balla Baraula	144416	c	a	c		c	c	c	a		a	c	c	c		c		
629	Jaggiwanpur Am	144417	c	a	c		c	c	c	c	c	a		b	c	c			b
630	Tikra	144418	a	Yes	Yes		Yes	Yes	Yes	b	b	b	b	b	b	b	b	b	b
631	Padri Ganeshpur	144419	b	a	a		Yes	Yes	Yes	Yes	Yes	b	b	b	b	b			b
632	Chak Majhauna	144420	c	a	c		c	c	c	c	c	a	c	b	c				
633	Chak Singaria	144421	c	a	c		c	c	a	a	Yes	Yes	c	c	c	Yes	c	c	c
634	Shahpur	144422	c	a	c		Yes	c	c	c	c	c	c		Yes	c	c	c	c
635	Kalyanpur Raili	144423	Yes	Yes	c			c	a		b	c	c	c	c		Yes		c
636	Chak Godwa	144424	a	a	c		c	c	Yes	a	c	c	c	c	c	c	c	Yes	
637	Chilaula Bhagari	144425	a	a	a		Yes	Yes	Yes	Yes	b	b	c	c	c	Yes	c	c	c
638	Purwa Pindor	144426	b	c	a		Yes	Yes	Yes	c	b	b	c	c	c	c			
639	Dedani	144427	c	a	c		a	a	c	c	c	c	c	c	c				
640	Manehroo	144428	b	b	c		b						c	c	c	Yes	Yes	Yes	Yes
641	Narauka	144429		a	a		Yes	Yes	Yes	Yes	c	Yes	Yes	Yes	Yes	c	c	c	a
Block T O T A L :			3	12	4	3	21	17	34	11	6	13	5	9	13	12	8	13	5

Census of India 2011- Village Directory

Amenities and Land use (As in 2009)

Name of District:-Rae Bareli Location CodeNo:-158

Name of CD Block:-Sataon - Location CodeNo:-0310

Sr. No.	Name village	Location code no.	Village connected to highways,village roads, banks & credit societies (If amenities available code -Yes is given, If not available within the village , the distance range code viz; a for < 5 Kms, b for 5-10 Kms and c for 10+ kms of nearest place where facility is available is given).											
			Connected to national highway(NH)	Connected to state highway(SH)	Connected to major district road (MDR)	Connected to others district road	Pucca roads	Kutcha roads	Water bounded macadam(WBM) roads	Navigable waterway (river/canal)(NW)	Footpaths (FP)	Commercial & Co-operative Banks	ATM	Agricultural Credit Societies
1	2	3	68	69	70	71	72	73	74	75	76	77	78	79
626	Nak Phulha	144414	b								Yes	b	b	b
627	Alipur Aaima	144415	a	a	a	a		a			Yes	a	a	a
628	Balla Baraula	144416	a	a	a						Yes	c	c	a
629	Jagjiwanpur Am	144417	b	b	b						Yes	a	c	a
630	Tikra	144418	b								Yes	b	b	Yes
631	Padri Ganeshpur	144419	b	b							Yes	b	b	
632	Chak Majhauna	144420	c	c	c	c	a				Yes	c	c	c
633	Chak Singaria	144421	c	c	c						Yes	a	c	a
634	Shahpur	144422	c	Yes		Yes					Yes	a	c	a
635	Kalyanpur Raili	144423	c	c	c						Yes	a	Yes	a
636	Chak Godwa	144424	b	b	b	b	a	Yes	Yes		Yes	a	c	a
637	Chilaula Bhagari	144425	c	c	b	a					Yes	c	c	c
638	Purwa Pindor	144426		b	a	b					Yes	c	c	a
639	Dedani	144427		c		Yes			c		Yes			b
640	Manehroo	144428	b	b							Yes	a	a	Yes
641	Narauka	144429	c	c	c	c	c	c	c		Yes	c	c	a
Block T O T A L :			3	8	6	8	12	12	12	7	70	4	1	8

Census of India 2011- Village Directory

Amenities and Land use (As in 2009)

Name of District:-Rae Bareli Location CodeNo:-158

Name of CD Block:-Sataon - Location CodeNo:-0310

Sr. No.	Name village	Location code no.	Availability of miscellaneous facilities (If amenities available code -Yes is given, If not available within the village , the distance range code viz; a for < 5 Kms, b for 5-10 Kms and c for 10+ kms of nearest place where facility is available is given).																	Availability of electricity (Yes/No)				
			Self-Help Group (SHG)	Public distribution system (PDS) shop	Mandis / Regular market	Weekly Haat	Agricultural marketing society	Integrated Child Development Scheme (Nutritional Centres)	Anganwadi Centre (Nutritional Centres)	Others (Nutritional Centres)	ASHA (Accredited Social Health Activist)	Community centre with/without TV	Sports Field,	Sports Club / Recreation Centre	Cinema / Video Hall	Public Library	Public Reading Room	Newspaper Supply	Assembly Polling station	Birth & Death Registration Office	Power Supply for Domestic Use (ED)	Power Supply for Agricultural Use (EAG)	Power Supply for Commercial Use (EC)	Power Supply for All Uses (EA)
1	2	3	80	81	82	83	84	85	86	87	88	89	90	91	92	93	94	95	96	97	98	99	100	101
626	Nak Phulha	144414	Yes	a	Yes	b	Yes	Yes	Yes	Yes	b	Yes	Yes	Yes	Yes	Yes	b	b	b	b	Yes	No	No	No
627	Alipur Aaima	144415	a	a	a	a	c	c	Yes	Yes	Yes	a	c	Yes	Yes	Yes	c	c	Yes	Yes	Yes	No	No	No
628	Balla Baraula	144416	Yes	Yes	c	a	c	Yes	Yes	Yes	Yes	c	c	c	c	c	c	c	c	c	Yes	No	No	No
629	Jagjiwanpur Am	144417	a	Yes	a	a	a	a	c	c	c	c	Yes	Yes	c	c	c	Yes	Yes	a	Yes	No	No	No
630	Tikra	144418	Yes	Yes	b	b	b	b	b	b	b	b	b	b	Yes	Yes	Yes	Yes	Yes	Yes	Yes	No	No	No
631	Padri Ganeshpur	144419	b	a	a	Yes	Yes	Yes	Yes	Yes	b	b	b	b	b	b	b	b	b	b	Yes	No	No	No
632	Chak Majhauna	144420	a	c	a	a	a	Yes	Yes	Yes	Yes	Yes	Yes	c	c	c	c	c	Yes	a	Yes	No	No	No
633	Chak Singaria	144421	a	a	c	a	c	Yes	a	a	a	c	c	c	c	Yes	c	Yes	Yes	Yes	Yes	No	No	No
634	Shahpur	144422	a	Yes	a	c	c	Yes	a	Yes	Yes	a	c	a	Yes	c	c	c	Yes	Yes	Yes	No	No	No
635	Kalyanpur Raili	144423	a	Yes	c	a	c	c	c	Yes	c	c	c	Yes	Yes	c	c	c	c	c	Yes	Yes	No	No
636	Chak Godwa	144424	a	a	c	a	c	Yes	a	Yes	a	c	c	c	c	Yes	c	c	a	a	Yes	Yes	Yes	Yes
637	Chilaula Bhagari	144425	Yes	a	a	a	a	a	a	a	a	b	b	c	c	c	Yes	c	Yes	Yes	Yes	Yes	Yes	Yes
638	Purwa Pindor	144426	Yes	Yes	Yes	Yes	Yes	b	b	b	b	b	Yes	b	Yes	Yes	c	c	c	Yes	Yes	No	No	No
639	Dedani	144427	c	Yes	Yes	Yes	Yes	c	c	c	Yes	Yes	Yes	c	c	Yes	Yes	c	c	c	Yes	Yes	Yes	Yes
640	Manehroo	144428	Yes	Yes	Yes	Yes	c	c	c	c	c	c	Yes	Yes	Yes	c	c	c	Yes	c	Yes	No	No	No
641	Narauka	144429	a	a	Yes	Yes	a	a	a	a	a	Yes	Yes	c	Yes	Yes	Yes	Yes	Yes	Yes	Yes	Yes	Yes	Yes
Block T O T A L :			50	50	30	42	31	51	55	60	56	46	46	43	47	46	45	47	60	55	67	48	20	17

Census of India 2011- Village Directory

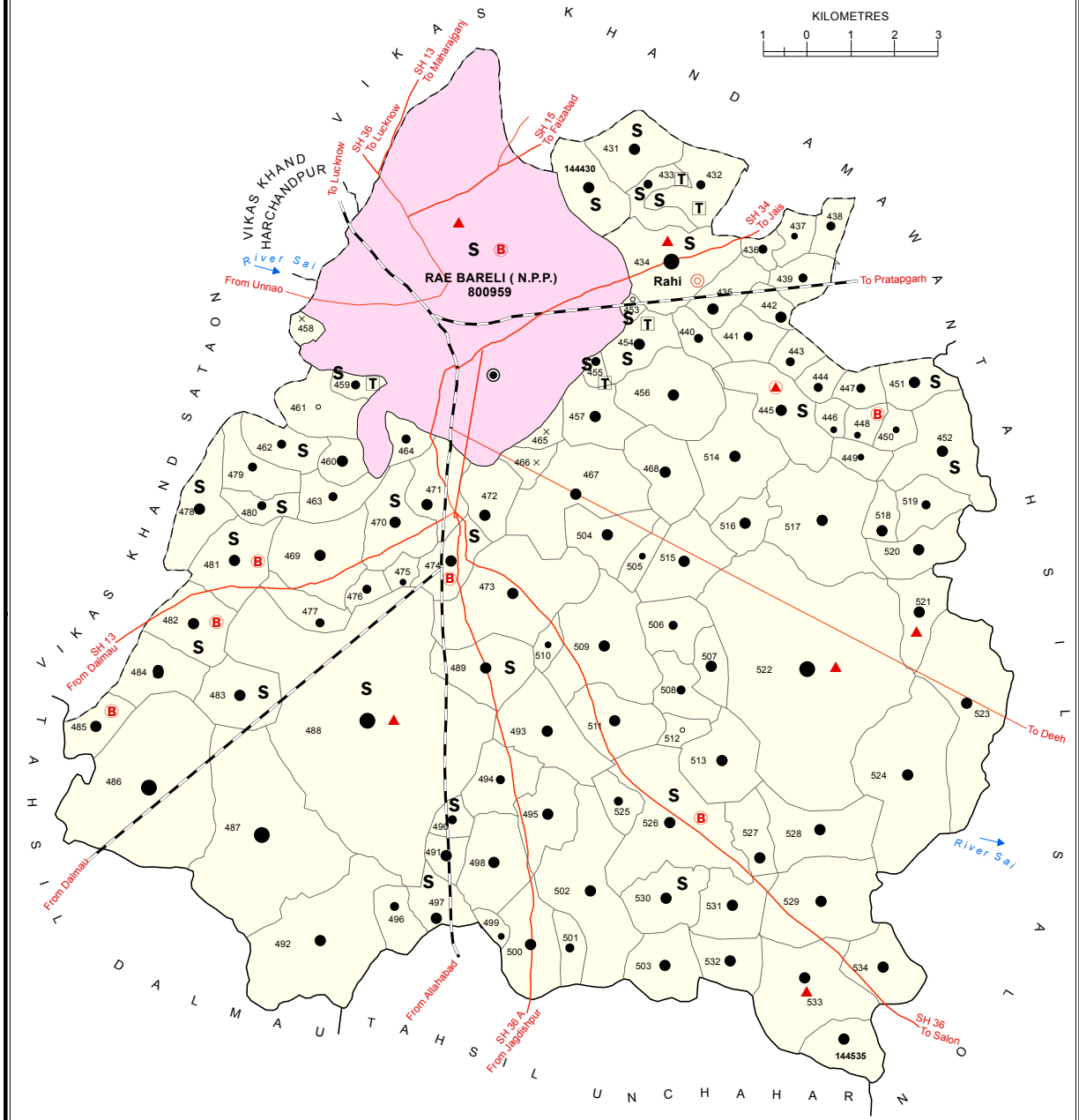
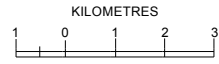
Amenities and Land use (As in 2009)

Name of District:-Rae Bareli Location CodeNo:-158

Name of CD Block:-Sataon - Location CodeNo:-0310

Sr. No.	Name village	Location code no.	Land Use												Land Use			Name of three most important commodities manufactured						
			Nearest Town	Area under different types of land use (in hectares rounded up to one decimal place)										Area irrigated by source (in hectare).			First	Second	Third					
				Name	Distance range code, i.e. a for < 5 Kms, b for 5-10 Kms and c for 10+ kms.	Forests	Area under Non-agricultural Uses	Barren and Un-cultivable land	Permanent Pastures and Other Grazing Lands	Land Under Miscellaneous Tree Crops etc.	Culturable Waste Land	Fallow lands other than current fallows	Current Fallows	Net Area Sown	Total Irrigated Land Area	Total Un-irrigated Land Area				Canals (C)	Wells/Tube-wells(W/TW)	Tanks/Lakes(T/L)	Water Falls(WF)	Others(O)
1	2	3	102	103	104	105	106	107	108	109	110	111	112	113	114	115	116	117	118	119	120	121	122	
626	Nak Phulha	144414	RAE BAREL b		0	111.9	0	0	0	0	0	0	0	266.8	227.6	39.2	56	0	54.2	0	117	Paddy,wheat		
627	Alipur Aaima	144415	RAE BAREL c		0	0.1	0	2.6	0	0	0	0	0	100.6	84	16.6	0	84	0	0	0			
628	Balla Baraula	144416			0	0	0	0	0	91.4	0	0	0	67	50	17	0	0	0	0	50			
629	Jaggiwanpur Am	144417	RAE BAREL c		0	1	0	3.5	0	0	0	0	0	11.1	11.1	0	0	0	0	0	11.1			
630	Tikra	144418			0	3.1	0	1.9	0	0	162.4	0	0	61.5	61.5	0	0	48.4	0	13.2	0			
631	Padri Ganeshpur	144419	RAE BAREL b		0	0	0	0	0	0	0	0	0	288.9	130.2	158.7	37.4	0	0	0	92.8			
632	Chak Majhauna	144420	RAE BAREL c		0	0	0	12.5	0	0	0	8	77.2	77.2	0	0	66.6	0	0	0	10.6			
633	Chak Singaria	144421	RAE BAREL c		0	0.4	0	0	0.8	0	0	0	0	59.5	59.5	0	52.5	0	7	0	0	Wheat,arhar..		
634	Shahpur	144422	RAE BAREL c		0	0	0.2	0	0	0	0	0	0	149.1	130	19	0	0	0	0	130			
635	Kalyanpur Raili	144423			0	1.3	23.9	0	0	0	0	0	0	314.5	268.6	45.9	200.6	0	0	0	68			
636	Chak Godwa	144424			0	0.1	4.3	0	0.8	2.6	0.3	0.8	34	34	0	0	34	0	0	0	0			
637	Chilaula Bhagari	144425	RAE BAREL c		0	18.2	1	3.3	0	0	0	0	0	243.9	186.2	57.7	0	43.1	0	43.7	99.3			
638	Purwa Pindor	144426	RAE BAREL c		0	16.7	12.8	0	0	0	80.1	0	0	156.3	116.1	40.2	72.4	0	10.1	0	33.6			
639	Dedani	144427	RAE BAREL c		0	0	0	0	0	0	0	98	82	82	0	0	0	0	0	0	82			
640	Manehroo	144428			0	0	193.2	0	0	0	0	0	0	512.8	512.8	0	0	0	0	0	513			
641	Narauka	144429	RAE BAREL c		0	10	1	0	0.6	0	0	0	0	75.9	75.9	0	0	0	0	0	75.9	Arhar.wheat.paddy		
Block T O T A L :				0	0	76.2	676.5	589.8	173	542.5	337.7	406.6	302.5	19435.7	13610.7	5824.6	1998.1	6850.5	1252	56.9				

INDIA
UTTAR PRADESH
VIKAS KHAND RAHI
(TAHSIL RAE BARELI)
DISTRICT RAE BARELI



BOUNDARY, TAHSIL	—————
" VIKAS KHAND	—————
" VILLAGE WITH MDDS CODE	—————
HEADQUARTERS: DISTRICT, VIKAS KHAND	⊙, ⊚
POPULATION SIZE OF VILLAGES: BELOW 200	○
200 - 499, 500 - 999, 1000 - 4999, 5000 AND ABOVE	●
UNINHABITED VILLAGE WITH MDDS CODE	×
STATUTORY TOWN WITH MDDS CODE	800959
STATE HIGHWAY	SH 36 A
IMPORTANT METALLED ROADS	—————
RAILWAY LINE : BROAD GAUGE	—+—+—+—
RIVER AND STREAM	~~~~~

Note-District headquarters is also the Tahsil headquarters.

Area (Sq. Km.)	259.73
Population	2,01,395
Number of Towns	1
Number of Villages	106

HIGH SCHOOL/INTER COLLEGE	S
TECHNICAL INSTITUTIONS	T
BANK	B
PRIMARY HEALTH CENTRE	▲
OTHER MEDICAL SERVICES	▲

Alphabetical list of Villages (CD Block Wise)

Name of District: Rae Bareli

Name of CD BLOCK: Rahi

Sr. No.	Name of village	2011 Census location code	2001 Census location code
1	Akbarpur Kachhwah	144460	03734800
2	Alauddeenpur	144450	03733800
3	Anti Naugawan	144523	03741100
4	Anuruddhapur	144527	03741500
5	Ayaspur Dihi	144516	03740400
6	Bakwara	144451	03733900
7	Balepur	144535	03742300
8	Bandra Mau	144456	03734400
9	Bani	144447	03733500
10	Barwaripur	144453	03734100
11	Basarh	144529	03741700
12	Behta Khurd	144467	03735500
13	Bela Bhela	144488	03737600
14	Bela Gusisi	144487	03737500
15	Bela Khara	144486	03737400
16	Bela Tekai	144492	03738000
17	Bhadokhar	144509	03739700
18	Bhaidpur	144534	03742200
19	Bhaironpur Kataili	144505	03739300
20	Bhakhwara	144508	03739600
21	Bhaon	144495	03738300
22	Bhatpurwa	144455	03734300
23	Bhoye Mau	144468	03735600
24	Bibipur Mutfarrikat	144464	03735200
25	Chak Baholiyapur	144461	03734900
26	Chak Bhadokhar	144512	03740000
27	Chak Bhadurpur	144458	03734600
28	Chak Kirihra	144525	03741300
29	Chak Lodipur	144448	03733600
30	Chak Mansahari	144499	03738700
31	Chak Nizam	144494	03738200
32	Chak Pachkhara	144436	03732400
33	Chak Rar	144520	03740800
34	Chak Shahabuddeenpur	144459	03734700
35	Chak Vallihar	144496	03738400
36	Dariyapur	144474	03736200
37	Dohri	144439	03732700
38	Ekchhaniya	144501	03738900
39	Eksana	144506	03739400

40	Fakharul Hasan Khera	144479	03736700
41	Garhi Mutwalli	144471	03735900
42	Godwa Gadiyani	144465	03735300
43	Godwara	144517	03740500
44	Govindpur	144441	03732900
45	Ibrahimpur	144462	03735000
46	Ikauna	144497	03738500
47	Jagdishpur	144457	03734500
48	Jahanpur Kodar	144472	03736000
49	Jamalpur Nankari	144498	03738600
50	Jaraula	144515	03740300
51	Jariyari	144532	03742000
52	Jhakrasi	144473	03736100
53	Kachaunda Muhiuddinpur	144502	03739000
54	Kalanderpur	144444	03733200
55	Kamauli	144526	03741400
56	Kasehti	144431	03731900
57	Kasimpur Baghail	144437	03732500
58	Khagipur Sadwa	144482	03737000
59	Khnuwa	144477	03736500
60	Khurhati	144524	03741200
61	Kola Haibatpur	144513	03740100
62	Kolwa Khurd	144463	03735100
63	Korchanda Mau	144507	03739500
64	Lodhwari	144522	03741000
65	Machhechhar	144480	03736800
66	Madhupuri	144470	03735800
67	Mahanandpur	144466	03735400
68	Manpur Saharwa	144446	03733400
69	Mohammadpur Kuchariya	144489	03737700
70	Mohgawan	144521	03740900
71	Monai	144518	03740600
72	Mulihama	144514	03740200
73	Nathuwapur	144519	03740700
74	Painte Mau	144443	03733100
75	Paliya	144490	03737800
76	Paraura	144503	03739100
77	Pasapur	144476	03736400
78	Prem Rajpur	144435	03732300
79	Prmanpur	144531	03741900
80	Pure Siddha	144440	03732800
81	Purushottampur Karor	144510	03739800
82	Radhanpur	144442	03733000
83	Raghunathpur	144504	03739200

84	Rahi	144434	03732200
85	Raipur Maheri	144511	03739900
86	Rajapur	144484	03737200
87	Rampur Baghail	144438	03732600
88	Ratansipur	144452	03734000
89	Rustampur	144445	03733300
90	Saidanpur	144481	03736900
91	Salempur Siki	144454	03734200
92	Sanhi	144533	03742100
93	Sarai Damu	144493	03738100
94	Sarai Muhammad Sharif	144500	03738800
95	Sarai Mungala	144432	03732000
96	Semra	144530	03741800
97	Sikandarpur	144433	03732100
98	Sulakhiyapur	144469	03735700
99	Sultanpur Aaima	144475	03736300
100	Suraj Kunda	144483	03737100
101	Tala Gopalpur	144528	03741600
102	Tamberpur	144449	03733700
103	Udrehari	144491	03737900
104	Umara	144430	03731800
105	Vinohra	144478	03736600
106	Zafarapur	144485	03737300

Census of India 2011- Village Directory

Amenities and Land use (As in 2009)

Name of District:-Rae Bareli Location CodeNo:-158

Name of CD Block:-Rahi - Location CodeNo:-0311

Sr. No.	Name village	Location code no.	Total area of the village (in hectares rounded up to one decimal place)	Total population (2011 census)	Number of households (2011 census)	Number of educational amenities available. (If not available within the village , the distance range code viz; a for < 5 Kms, b for 5-10 Kms and c for 10+ kms of nearest place where facility is available is given).														
						Pre-Primary school (PP)	Primary school (P)	Middle school (M)	Secondary School (S)	Senior Secondary school (SS)	Degree college of arts, science & commerce (ASC)	Engineering college(EC)	Medical college (MC)	Management institute (MI)	Polytechnic (Pt)	Vocational training school /ITI	Non-formal training centre (NFTC)	Special school for disabled (SSD)	Others (specify)	
1	2	3	4	5	6	7	8	9	10	11	12	13	14	15	16	17	18	19	20	
642	Umara	144430	251.5	1916	344	1	1	1	1	1	b	b	b	b	b	b	b	1	1	
643	Kasehti	144431	232.5	1400	271	1	1	1	1	1	b	b	b	1	b	b	b	b	b	
644	Sarai Mungala	144432	52.2	795	145	1	1	1	1	1	b	b	b	b	1	b	b	b	1	
645	Sikandarpur	144433	94.8	608	119	1	1	1	1	1	b	b	b	b	1	b	b	b	1	
646	Rahi	144434	689	7536	1373	1	1	1	1	a	a	b	b	b	a	b	1	1	1	
647	Prem Rajpur	144435	121.3	1374	262	a	1	1	a	a	c	c	c	c	c	c	c	c	1	
648	Chak Pachkhara	144436	66.1	628	110	1	1	a	a	a	b	b	b	b	b	b	b	b	1	
649	Kasimpur Bagha	144437	105.6	410	74	a	a	a	a	a	c	c	c	c	c	c	c	c	1	
650	Rampur Baghail	144438	88.6	670	106	b	1	a	b	c	c	c	c	c	c	c	c	c	1	
651	Dohri	144439	100.8	731	134	a	1	1	a	a	c	c	c	c	c	c	c	c	1	
652	Pure Siddha	144440	91.7	528	96	a	a	a	a	a	b	b	b	b	b	b	b	b	b	
653	Govindpur	144441	123.5	864	177	a	1	a	a	a	b	b	b	a	a	1	1	1	1	
654	Radhanpur	144442	72.2	1124	208	a	1	1	a	a	c	c	c	c	c	c	c	c	1	
655	Painte Mau	144443	63.7	617	112	a	1	a	a	a	c	c	c	c	c	c	c	c	1	
656	Kalanderpur	144444	73.4	712	141	a	1	1	a	a	a	c	c	c	c	c	c	c	1	
657	Rustampur	144445	323.6	4546	843	1	1	1	1	1	b	b	b	b	b	b	1	b	b	
658	Manpur Saharwa	144446	43.6	394	80	a	1	c	a	a	a	a	a	a	c	c	c	c	1	
659	Bani	144447	86.2	672	136	c	a	a	a	a	c	c	c	c	c	c	c	c	c	
660	Chak Lodipur	144448	69.2	449	89	1	1	a	a	a	c	c	c	c	c	c	c	c	1	
661	Tamberpur	144449	63.2	407	78	c	a	a	a	a	c	c	c	c	c	c	c	c	c	
662	Alauddeenpur	144450	39.5	274	57	a	a	a	a	a	c	c	c	c	c	c	c	c	c	
663	Bakwara	144451	196.7	1540	257	1	1	1	1	1	c	c	c	c	c	c	c	c	1	
664	Ratansipur	144452	393.7	3122	618	1	1	1	1	1	c	c	c	c	c	c	c	c	1	
665	Barwaripur	144453	71.3	154	31	1	1	1	c	1	b	b	b	1	b	b	b	b	1	
666	Salempur Siki	144454	196	1647	271	1	1	1	c	1	b	b	b	b	1	1	1	1	1	
667	Bhatpurwa	144455	79.2	787	158	1	1	1	c	1	a	a	a	a	1	1	1	1	1	
668	Bandra Mau	144456	271.8	3101	543	1	1	1	a	a	b	b	b	b	c	1	c	c	1	
669	Jagdishpur	144457	217	1727	329	a	a	a	a	a	a	c	c	a	a	a	a	a	a	
670	Chak Bhadurpur	144458	156.5	0	0															
671	Chak Shahabudd	144459	23.9	879	161	1	1	1	1	1				b	1	1	1	1	1	
672	Akbarpur Kachh	144460	219.3	4261	733	1	1	1	a	a	a	1	a	a	a	a	a	a	1	
673	Chak Baholiyapt	144461	21.1	14	3				a	a	a	a	a	a	a	a	a	a	1	
674	Ibrahimpur	144462	219.3	952	192	a	1	1	1	a	b	b	b	1	b	b	b	b	1	
675	Kolwa Khurd	144463	73.3	923	187	a	a	a	a	b	b	b	b	b	b	b	b	b	b	
676	Bibipur Mutfarri	144464	89	949	207	a	1	a	a	a	a	a	a	a	a	a	a	a	a	
677	Godwa Gadiyani	144465	64.2	0	0															
678	Mahanandpur	144466	28.7	0	0															
679	Behta Khurd	144467	478.2	2654	497	b								a						
680	Bhoye Mau	144468	221.7	1318	242	a	1	a	a	a	b	b	b	1	b	b	1	1	1	
681	Sulakhiyapur	144469	321.5	2423	463	1	1	1	a	a	a	b	b	b	b	b	1	1	1	
682	Madhupuri	144470	215.1	2445	472	a	1	1	b	1		a	b	b	b	b	1	1	1	
683	Garhi Mutwalli	144471	197.7	1634	334	1	1	1	a	a	a	a	a	a	a	a	1	1	1	
684	Jahanpur Kodar	144472	215.6	1525	286	a	1	a	a	a	a	a	a	a	a	a	1	1	1	
685	Jhakrasi	144473	481.8	3828	720	a	1	1	a	a	b	b	b	b	b	b	b	1	1	
686	Dariyapur	144474	122.4	1940	385	1	1	1	1	1	b	b	b	1	b	b	b	b	1	
687	Sultanpur Aaima	144475	58.6	448	78	a	1	a	b	b	1	b	b	b	b	b	b	b	1	
688	Pasapur	144476	56.3	550	118	a	a	a	b	b	a	b	b	b	b	b	b	b	1	
689	Khnuwa	144477	134.8	863	160	a	a	1	a	a	b	b	b	b	b	b	b	1	1	
690	Vinohra	144478	305.3	2256	413		1	1	1	c	c	c	c	1	c	c	c	c	1	
691	Fakharul Hasan	144479	116.6	731	117					a				1						
692	Machhechhar	144480	70.3	519	106	a	1	a	a	1	b	b	b	1	b	b	b	1	1	
693	Saidanpur	144481	277.9	1854	330	1	1	1	1	1	c	c	c	1	c	c	c	c	1	

Census of India 2011- Village Directory

Amenities and Land use (As in 2009)

Name of District:-Rae Bareli Location CodeNo:-158

Name of CD Block:-Rahi - Location CodeNo:-0311

Sr. No.	Name village	Location code no.	Number of Medical Amenities available. (If not available within the village, the distance range code viz: a for < 5 Kms, b for 5-10 Kms and c for 10+ kms of nearest place where facility is available is given).										Number of Non-Government Medical Amenities available.							
			Community health centre (CHC)	Primary health centre (PHC)	Primary health sub centre (PHS)	Maternity and child welfare centre (MCW)	T.B. clinic (TBC)	Hospital-allopathic (HA)	Hospital-alternative medicine (HO)	Dispensary (D)	Veterinary hospital (VH)	Mobile health clinic (MHC)	Family welfare centre (FWC)	Charitable non Govt. hospital/Nursing home.	Medical practitioner with MBBS Degree	Medical practitioner with other degree	Medical practitioner with no degree	Traditional practitioner and faith healer .	Medicine Shop	Others
1	2	3	21	22	23	24	25	26	27	28	29	30	31	32	33	34	35	36	37	38
642	Umara	144430	b	b	b	b	c	b	b	c	b	b	b	0	0	0	1	0	0	0
643	Kasehti	144431	b	b	b	b	b	b	b	b	b	b	b	0	0	0	1	0	0	0
644	Sarai Mungala	144432	b	b	b	b	b	b	b	b	b	b	b	0	0	0	1	0	0	0
645	Sikandarpur	144433	b	b	b	b	b	b	b	c	b			0	0	0	1	0	0	0
646	Rahi	144434	b	b	b	b	l b	b	b	b	b	b	b	0	0	0	1	0	0	0
647	Prem Rajpur	144435	c	c	c	c	c	c	c	c	c	c	c	0	0	0	1	0	0	0
648	Chak Pachkhara	144436	b	b	b	b	b	b	a	b	b	b	b	0	0	0	1	0	0	0
649	Kasimpur Bagha	144437	c	c	c	c	c	c	c	c	c	c	c	0	0	0	1	0	1	0
650	Rampur Baghai	144438	c	c	c	c	c	c	c	b	b	c	c	0	0	0	0	0	1	0
651	Dohri	144439	c	c	c	c	c	c	a	c	c	c	c	0	0	0	0	0	1	0
652	Pure Siddha	144440	b	b	c	b	b	c	b	b	b	b	b	0	0	0	0	0	1	0
653	Govindpur	144441	a	b	b	b	b	b	b	b	b	a		0	0	0	0	0	1	0
654	Radhanpur	144442	c	c	c	c	c	c	c	c	c	c	c	0	0	0	0	0	1	0
655	Painte Mau	144443	c	c	c	c	c	c	c	c	c	c	c	0	0	0	0	0	1	0
656	Kalanderpur	144444	c		a	c	c	c	c	c	c	c	c	0	0	0	0	0	1	0
657	Rustampur	144445	b	l b	b	b	b	b	b	b	b	b	b	0	0	0	0	0	1	0
658	Manpur Saharwa	144446	c	c	c	c	c	c	c	c	c	c	c	0	0	0	0	0	1	0
659	Bani	144447	c	a	a	a	c	c	c	c	c	c	c	0	0	0	0	0	1	0
660	Chak Lodipur	144448	c	c	a	a	c	c	c	c	c	c	c	0	0	0	0	0	1	0
661	Tamberpur	144449	c	c	c	c	c	c	c	c	c	c	c	0	0	0	0	0	1	0
662	Alauddeenpur	144450	c	a	a	c	c	c	c	c	c	c	c	0	0	0	0	0	0	0
663	Bakwara	144451	c	b	b	c	c	c	c	c	c	c	c	0	0	0	0	0	0	0
664	Ratansipur	144452	c	b	b	c	c	c	c	c	c	c	c	0	0	0	0	1	0	0
665	Barwaripur	144453		a	a	a	a	a	a	b	b	b	b	0	0	0	0	1	0	0
666	Salempur Siki	144454		a	c	b	b	b	b	b	b	c		0	0	0	0	1	0	0
667	Bhatpurwa	144455		a	a	a	a	a	a	a	a	a	a	0	0	0	0	1	0	0
668	Bandra Mau	144456		b	b	b	b	b	b	b	b	b	b	0	0	0	0	1	0	0
669	Jagdishpur	144457	a	a	a	a	a	a	a	a	a	a	a	0	0	0	0	1	0	0
670	Chak Bhadurpur	144458																		
671	Chak Shahabudd	144459	a	a	a	a	a	a	b	a	a	a	a	0	0	0	0	1	0	0
672	Akbarpur Kachh	144460	a	a	a	a	a	a	a	a	a	a	a	0	0	0	0	1	0	0
673	Chak Baholiyapt	144461	a	a	a	a	a	a	a	a	a	b	a	0	0	0	0	1	0	0
674	Ibrahimpur	144462	b	b	b	b	b	b	b	b	b	b	b	0	0	0	0	1	0	0
675	Kolwa Khurd	144463	b	b	b	b	b	b	b	b	b	b	b	0	0	0	0	1	0	1
676	Bibipur Mutfarri	144464	a	a	a	a	a	a	a	a	a	a	a	0	0	0	0	0	0	1
677	Godwa Gadiyani	144465																		
678	Mahanandpur	144466																		
679	Behta Khurd	144467	b	b	b	b	b	b	b	b	b	b	b	0	0	0	0	0	0	1
680	Bhoye Mau	144468	b	c	b	b								0	0	0	0	0	0	1
681	Sulakhayapur	144469	b	b	b	b	b	b	b	b	b	b	b	0	0	0	0	0	0	1
682	Madhupuri	144470	b	b	b	b	b	b	b	b	b	b	b	0	0	0	0	0	0	1
683	Garhi Mutwalli	144471	a	a	a	a	a	a	a	a	a	a	a	0	0	0	0	0	0	1
684	Jahanpur Kodar	144472	a	a	a	a	a	a	a	a	a	a	a	0	0	0	0	0	0	1
685	Jhakrasi	144473	b	b	b	b	b	b	b	b	b	b	b	0	0	0	0	0	0	1
686	Dariyapur	144474	a	a	a	b	b	b	b	b	b	b	b	0	0	0	0	0	0	0
687	Sultanpur Aaima	144475	b	b	a	a	b	b	b	b	a	b		0	0	0	0	0	0	0
688	Pasapur	144476	b	a	a	a	a	c	b	b	b	b	b	0	0	0	0	1	0	0
689	Khnuwa	144477	b	a	b	b	b	b	b	b	b	b	b	0	0	0	0	1	0	0
690	Vinohra	144478	b	b	b	b	b	b	b	b	b	a		0	0	0	0	1	0	0
691	Fakharul Hasan	144479	b	b			b	b			a			0	0	0	0	1	0	0
692	Machhechhar	144480	b	b	b	b	b	b		b		a		0	0	0	0	1	0	0
693	Saidanpur	144481	b	b	b	b	b	b	b		a	a		0	0	0	0	1	0	0

Census of India 2011- Village Directory

Amenities and Land use (As in 2009)

Name of District:-Rae Bareli Location CodeNo:-158

Name of CD Block:-Rahi - Location CodeNo:-0311

Sr. No.	Name village	Location code no.	Availability of drinking water - Yes / No								Availability of toilet & others Yes / No			
			Tap water (Treated/Untreated)	Well water (Covered / Uncovered well)	Hand Pump	Tube wells / Bore well	Spring	River / Canal	Tank / Pond / Lake	Others	Community toilet including bath.	Community toilet excluding bath.	Rural sanitary mart or sanitary hardware outlet available near the village.	Community bio- gas or recycle of waste for productive use.
1	2	3	39	40	41	42	43	44	45	46	47	48	49	50
642	Umara	144430	Yes	No	Yes	Yes	No	Yes	Yes	No	No	No	No	No
643	Kasehti	144431	Yes	No	Yes	Yes	No	Yes	Yes	No	No	No	No	No
644	Sarai Mungala	144432	Yes	No	Yes	Yes	No	No	No	No	No	No	No	No
645	Sikandarpur	144433	Yes	Yes	Yes	Yes	No	No	Yes	No	No	No	No	No
646	Rahi	144434	Yes	Yes	Yes	Yes	No	Yes	No	No	No	No	No	No
647	Prem Rajpur	144435	Yes	Yes	Yes	Yes	No	No	Yes	No	No	No	No	No
648	Chak Pachkhara	144436	Yes	Yes	Yes	Yes	No	No	No	No	No	No	No	No
649	Kasimpur Bagha	144437	Yes	No	Yes	Yes	No	Yes	No	No	No	No	No	No
650	Rampur Baghail	144438	Yes	No	Yes	Yes	No	No	No	No	No	No	No	No
651	Dohri	144439	Yes	No	Yes	Yes	No	No	No	No	No	No	No	No
652	Pure Siddha	144440	Yes	Yes	Yes	Yes	Yes	No	No	No	No	No	No	No
653	Govindpur	144441	Yes	Yes	Yes	Yes	No	Yes	Yes	No	No	No	No	No
654	Radhanpur	144442	Yes	Yes	Yes	Yes	No	Yes	Yes	No	No	No	No	No
655	Painte Mau	144443	Yes	No	Yes	Yes	No	No	No	No	No	No	No	Yes
656	Kalanderpur	144444	Yes	No	Yes	Yes	No	No	No	No	No	No	No	Yes
657	Rustampur	144445	Yes	No	Yes	Yes	No	No	No	No	No	No	No	No
658	Manpur Saharwa	144446	Yes	No	Yes	Yes	No	No	Yes	No	Yes	No	No	Yes
659	Bani	144447	Yes	No	Yes	Yes	No	No	Yes	No	No	No	No	No
660	Chak Lodipur	144448	Yes	Yes	Yes	No	No	No	No	No	No	No	No	No
661	Tamberpur	144449	Yes	No	Yes	No	No	No	No	No	No	No	No	No
662	Alauddeenpur	144450	Yes	No	Yes	Yes	No	No	No	No	No	No	No	No
663	Bakwara	144451	Yes	No	Yes	No	No	No	No	No	No	No	No	No
664	Ratansipur	144452	Yes	No	Yes	Yes	No	No	No	No	No	No	No	No
665	Barwaripur	144453	Yes	No	Yes	Yes	No	No	No	No	No	No	No	No
666	Salempur Siki	144454	Yes	No	Yes	Yes	No	No	No	No	No	No	No	No
667	Bhatpurwa	144455	Yes	Yes	Yes	Yes	No	No	No	No	No	No	No	No
668	Bandra Mau	144456	Yes	No	Yes	Yes	No	Yes	No	No	No	No	No	No
669	Jagdishpur	144457	Yes	No	Yes	Yes	No	No	No	No	No	No	No	No
670	Chak Bhadurpur	144458												
671	Chak Shahabudd	144459	Yes	Yes	Yes	Yes	No	No	Yes	No	No	No	No	No
672	Akbarpur Kachh	144460	Yes	No	Yes	Yes	No	No	Yes	No	No	No	No	No
673	Chak Baholiyapt	144461	Yes	No	Yes	Yes	No	No	No	No	No	No	No	Yes
674	Ibrahimpur	144462	Yes	Yes	Yes	No	No	No	Yes	No	No	No	No	No
675	Kolwa Khurd	144463	Yes	Yes	Yes	No	No	No	No	No	No	No	No	No
676	Bibipur Mutfarri	144464	Yes	No	Yes	Yes	No	No	No	No	No	No	No	No
677	Godwa Gadiyani	144465												
678	Mahanandpur	144466												
679	Behta Khurd	144467	Yes	No	Yes	Yes	No	No	No	No	No	No	No	No
680	Bhoje Mau	144468	Yes	No	Yes	Yes	No	No	No	No	No	No	No	No
681	Sulakhiyapur	144469	Yes	No	Yes	Yes	No	No	No	No	No	No	No	No
682	Madhupuri	144470	Yes	Yes	Yes	Yes	No	Yes	Yes	No	No	No	No	No
683	Garhi Mutwalli	144471	Yes	No	Yes	Yes	No	No	No	No	No	No	No	No
684	Jahanpur Kodar	144472	Yes	Yes	Yes	Yes	No	Yes	No	No	No	No	No	No
685	Jhakrasi	144473	Yes	Yes	Yes	Yes	No	No	No	No	No	No	No	No
686	Dariyapur	144474	Yes	No	Yes	Yes	No	No	No	No	No	No	No	No
687	Sultanpur Aaima	144475	Yes	No	Yes	Yes	No	No	Yes	No	No	No	No	No
688	Pasapur	144476	Yes	No	Yes	Yes	No	No	No	No	No	No	No	No
689	Khnuwa	144477	Yes	No	Yes	Yes	No	No	No	No	No	No	No	No
690	Vinohra	144478	Yes	No	Yes	Yes	No	No	No	No	No	No	No	Yes
691	Fakharul Hasan I	144479	Yes	Yes	Yes	No	No	No	No	No	No	No	No	No
692	Machhechhar	144480	Yes	No	Yes	Yes	No	No	Yes	No	No	No	No	No
693	Saidanpur	144481	Yes	Yes	Yes	No	No	Yes	Yes	No	No	No	No	No

Census of India 2011- Village Directory

Amenities and Land use (As in 2009)

Name of District:-Rae Bareilly Location CodeNo:-158

Name of CD Block:-Rahi - Location CodeNo:-0311

Sr. No.	Name village	Location code no.	Communication and transport facilities (If amenities available code -Yes is given except for Village Pin Code ,If not available within the village , the distance range code viz; a for < 5 Kms, b for 5-10 Kms and c for 10+ kms of nearest place where facility is available is given).																
			Post office(PO)	Sub post office (SPO)	Post & Telegraph office (P&TO)	Village Pin Code	Telephones (Land lines)	Public call office (PCO)	Mobile phone coverage	Internet cafes/ Common service centre (CSC)	Private courier facility	Bus service (Public & Private)	Railway stations	Auto/Modified Autos	Taxis and Vans	Tractors	Cycle-pulled rickshaws(Manual & Machine driven)	Carts driven by animals	Sea /River ferry service
1	2	3	51	52	53	54	55	56	57	58	59	60	61	62	63	64	65	66	67
642	Umara	144430	b	b	b						b	b	b	b	b	b			
643	Kasehti	144431	b	b	b	Yes	Yes	Yes	b	c	b	b	b	b	b	b	b	b	b
644	Sarai Mungala	144432	b	b	b	b	b	b	b	b	Yes	Yes	a	b	b	a			
645	Sikandarpur	144433	b	b	b	b	b	b	b	b	b	b	b			b	b		
646	Rahi	144434	b	Yes	Yes	Yes	Yes	Yes	Yes	Yes	b	b	b	b	b	Yes	Yes	Yes	
647	Prem Rajpur	144435	a	a	c	c	c	c	a	c	c	c	c	a	a	a	c		
648	Chak Pachkhara	144436	a	a	b	a	a	b	b	b	b	b	b	b	b	b	b	b	b
649	Kasimpur Bagha	144437	c	a	c	c	c	c	a	c	c	c	c	c	c		b	c	c
650	Rampur Baghail	144438	c	a	c	c	c	b	b	b	c	c	c	c	c	Yes	c	c	
651	Dohri	144439	c	c	c	c	c	c	a	a			a	a	c	c	c	c	c
652	Pure Siddha	144440	b	a	a	c	a	a	a	a			b	b	b	b	b	b	b
653	Govindpur	144441	b	a	b	a	a	a	b	b	b	a	a	a	b				
654	Radhanpur	144442	Yes		c	Yes	Yes		c	Yes	c	c	c	c	c	c	c	c	c
655	Painte Mau	144443	c	c	c	c	c	c	c	c	Yes	c	c	c	c	c	c	c	c
656	Kalanderpur	144444	c	c	a	c	c	c	c	c	c	c	c	c	c	c	c	c	c
657	Rustampur	144445	b	Yes	Yes	Yes	Yes	Yes	Yes	b	b	Yes	a	b	b	b	b	c	a
658	Manpur Saharwa	144446	c	a	c	c	a	a	c	a	c	c		c	c	c	c	c	c
659	Bani	144447	c	a	c	c	c	c	c	c	c	c	c	c	c				
660	Chak Lodipur	144448	c	Yes		c	a	c	a	a	c	c	c	c	c	c	c	c	c
661	Tamberpur	144449	Yes	c	c	c	c	c	a	c	c	c	Yes	c	c	c	c	c	c
662	Alauddeenpur	144450	c	a	a	a	c	Yes	Yes	Yes	Yes	c	c	Yes	c	Yes	c	Yes	c
663	Bakwara	144451	c	Yes	Yes	c	b	c	b	c	b	c	b	c	c	Yes	c	c	
664	Ratansipur	144452	c	Yes	b	c	c	b	c	c	b	Yes	Yes						
665	Barwaripur	144453	a	Yes	Yes	Yes	Yes	Yes	Yes	b	a								
666	Salempur Siki	144454	b	Yes	b	Yes	Yes	Yes	Yes	Yes	b	b	a						
667	Bhatpurwa	144455	a		a	Yes	Yes	Yes	a	a	a								
668	Bandra Mau	144456		a		a	a	a	b	b	b	b	b	b	b	Yes	Yes	b	
669	Jaggishpur	144457	a	a	a	Yes	Yes	Yes	a	a	a	a	c	a	a	a	a	a	a
670	Chak Bhadurpur	144458																	
671	Chak Shahabudd	144459	a	a	a	a	a											a	a
672	Akbarpur Kachh	144460	a	c	a	a	a	a	b	b	a	a	b	a	a	b	a	a	a
673	Chak Baholiyapt	144461	a	a	a	a	a	a	a	a	a	a	a	b	a	a	a	a	a
674	Ibrahimpur	144462	a	b		b	b	c	b	a	b	b	b	b	b	b	b	b	b
675	Kolwa Khurd	144463	a	b	b	b	b	a	a	b	a	b	b	b	b	b	b	b	b
676	Bibipur Mutfarri	144464	a		a	Yes	Yes	Yes	Yes	a	a	a	a	a	a				
677	Godwa Gadiyani	144465																	
678	Mahanandpur	144466																	
679	Behta Khurd	144467	b	b		b	b	b	b	b	b								b
680	Bhoje Mau	144468	a		a	a	a	a	a	a		a	a	a	b	b	b	b	b
681	Sulakhiyapur	144469	b	a	b	Yes	Yes		a	b			a	a	a				
682	Madhupuri	144470	b	Yes	b	Yes	Yes	Yes	Yes	Yes	b	b	Yes	Yes	a				b
683	Garhi Mutwalli	144471	a	a	a	Yes	Yes	Yes	Yes	a		Yes	Yes	Yes	a			a	
684	Jahanpur Kodar	144472	a	a	a	a	a	a	a	a	a	a	a	a	a	a	a	a	a
685	Jhakrasi	144473	a	a	a	b	a	a	a	a	a	a		a	a	a	a	a	a
686	Dariyapur	144474	b	a	b		a	Yes	b	b			Yes	Yes	Yes	Yes			
687	Sultanpur Aaima	144475	b	a	b	a	a		a	b	a	a	a	a	a				
688	Pasapur	144476	b	a	a	a	a		b	b	a	a	a	a	a				
689	Khnuwa	144477	b	a	b	a	a		b	b	a	a	b	b	a				
690	Vinohra	144478	c	a	c	a	c		c	c	c	c	c	c	c	c	c	c	c
691	Fakharul Hasan	144479	b	a	b		a	a	a		b		b	b	b	b	b	b	b
692	Machhechhar	144480	b	a			b	b	b	b		Yes	b		b	Yes	b		
693	Saidanpur	144481	c	a	c		a	c		c		c			c				

Census of India 2011- Village Directory

Amenities and Land use (As in 2009)

Name of District:-Rae Bareli Location CodeNo:-158

Name of CD Block:-Rahi - Location CodeNo:-0311

Sr. No.	Name village	Location code no.	Village connected to highways,village roads, banks & credit societies (If amenities available code -Yes is given, If not available within the village , the distance range code viz; a for < 5 Kms, b for 5-10 Kms and c for 10+ kms of nearest place where facility is available is given).												
			Connected to national highway(NH)	Connected to state highway(SH)	Connected to major district road (MDR)	Connected to others district road	Pucca roads	Kutcha roads	Water bounded macadam(WBM) roads	Navigable waterway (river/canal)(NW)	Footpaths (FP)	Commercial & Co-operative Banks	ATM	Agricultural Credit Societies	
1	2	3	68	69	70	71	72	73	74	75	76	77	78	79	
642	Umara	144430		a				b		b		Yes	b	b	b
643	Kasehti	144431	b	b	b						Yes		b	b	
644	Sarai Mungala	144432									Yes	b	b	b	
645	Sikandarpur	144433	Yes								Yes	b		b	
646	Rahi	144434	b	a	b	b	b	b	c		Yes	b	b	b	
647	Prem Rajpur	144435	Yes	Yes							Yes	a	c	c	
648	Chak Pachkhara	144436	b	b	b						Yes	b	b	b	
649	Kasimpur Bagha	144437	a							c	c		c	c	
650	Rampur Baghail	144438	c	c	c					c	a	a	c	a	
651	Dohri	144439									Yes	c	c	c	
652	Pure Siddha	144440	b	b		b	b	b	b		Yes	a	b	a	
653	Govindpur	144441		c	b	b	a	a			Yes	a	b	a	
654	Radhanpur	144442	c	c	c	c	c	Yes			Yes	c	c	c	
655	Painte Mau	144443	c	c	c	c	c	c			Yes	c	c	c	
656	Kalanderpur	144444	c	a	a	c					Yes	c	c	a	
657	Rustampur	144445	a					b	b		Yes	b	b	b	
658	Manpur Saharwa	144446	Yes	a	c	Yes			c		Yes	c	a	c	
659	Bani	144447	c	c	c	c					Yes		c	a	
660	Chak Lodipur	144448	c	c	c						Yes	Yes	c	c	
661	Tamberpur	144449	c	c	c	c					Yes	a	c	c	
662	Alauddeenpur	144450	c	c	c	c					Yes	a	c	c	
663	Bakwara	144451	c	c	c	c	b	c	b		Yes	b	c	c	
664	Ratansipur	144452	c	c	b	c	b				Yes	b	c	Yes	
665	Barwaripur	144453	b	b	b						Yes	b	b	b	
666	Salempur Siki	144454			b	c	b				Yes	b	b	a	
667	Bhatpurwa	144455			a	a	a	a	a		Yes	a	a		
668	Bandra Mau	144456	b	a	a	a					Yes	a	b	a	
669	Jagdishpur	144457	a	a	a						Yes	a	a	b	
670	Chak Bhadurpur	144458													
671	Chak Shahabudd	144459	a	c							Yes	a	b	b	
672	Akbarpur Kachh	144460									Yes	a	a	a	
673	Chak Baholiyapt	144461	a	a	a	a	a	b			Yes	a	a	a	
674	Ibrahimpur	144462					b			b	Yes	b	a	b	
675	Kolwa Khurd	144463	b	b	b	b	b				Yes	b	b	b	
676	Bibipur Mutfarri	144464	a	a	a	a					Yes	a	a	a	
677	Godwa Gadiyani	144465													
678	Mahanandpur	144466													
679	Behta Khurd	144467	b	b	b	b	b	b			Yes	b	b	b	
680	Bhoye Mau	144468	b								Yes		b	b	
681	Sulakhayapur	144469			b	b	b	b			Yes	b	b		
682	Madhupuri	144470	b			b					Yes	a	b	a	
683	Garhi Mutwalli	144471									Yes	a	a		
684	Jahanpur Kodar	144472	c	c							Yes	a	a	a	
685	Jhakrasi	144473	a	a	a	a					Yes	a	a	b	
686	Dariyapur	144474		Yes	Yes	Yes	Yes	Yes	Yes	Yes	Yes	Yes	b	a	
687	Sultanpur Aaima	144475	b	b	c	b					Yes	a	b	b	
688	Pasapur	144476	b	a	a	b					Yes	b	b	a	
689	Khnuwa	144477		b	b	b					Yes		b	b	
690	Vinohra	144478	c	c							Yes	c	c	a	
691	Fakharul Hasan I	144479									Yes		b	b	
692	Machhechhar	144480	b	b		a	b	b			Yes		b	b	
693	Saidanpur	144481	c		c						Yes	Yes	b	c	

Census of India 2011- Village Directory

Amenities and Land use (As in 2009)

Name of District:-Rae Bareilly Location CodeNo:-158

Name of CD Block:-Rahi - Location CodeNo:-0311

Sr. No.	Name village	Location code no.	Availability of miscellaneous facilities (If amenities available code -Yes is given, If not available within the village , the distance range code viz; a for <5 Kms, b for 5-10 Kms and c for 10+ kms of nearest place where facility is available is given).																	Availability of electricity (Yes/No)				
			Self-Help Group (SHG)	Public distribution system (PDS) shop	Mandis / Regular market	Weekly Haat	Agricultural marketing society	Integrated Child Development Scheme (Nutritional Centres)	Anganwadi Centre (Nutritional Centres)	Others (Nutritional Centres)	ASHA (Accredited Social Health Activist)	Community centre with/without TV	Sports Field,	Sports Club/ Recreation Centre	Cinema / Video Hall	Public Library	Public Reading Room	Newspaper Supply	Assembly Polling station	Birth & Death Registration Office	Power Supply for Domestic Use (ED)	Power Supply for Agricultural Use (EAG)	Power Supply for Commercial Use (EC)	Power Supply for All Uses (EA)
1	2	3	80	81	82	83	84	85	86	87	88	89	90	91	92	93	94	95	96	97	98	99	100	101
642	Umara	144430	a	Yes	Yes	Yes	Yes	b	a	b	b	Yes	Yes	Yes	Yes	Yes	b	b	b	Yes	Yes	No	No	No
643	Kasehti	144431	b	b	Yes	Yes	Yes	Yes	Yes	Yes	Yes	Yes	Yes	Yes	Yes	Yes	Yes	Yes	Yes	Yes	Yes	No	Yes	No
644	Sarai Mungala	144432	Yes	Yes	Yes	Yes	Yes	a	b	a	a	Yes	Yes	Yes	Yes	Yes	Yes	Yes	Yes	Yes	Yes	No	No	No
645	Sikandarpur	144433	Yes	b	b	Yes	b	a	Yes	Yes	Yes	a	a	Yes	Yes	Yes	Yes	Yes	Yes	Yes	No	Yes	No	No
646	Rahi	144434	Yes	Yes	b	b	b	b	Yes	Yes	Yes	Yes	Yes	a	Yes	Yes	Yes	b	Yes	Yes	Yes	No	No	No
647	Prem Rajpur	144435	Yes	c	c	c	c	c	c	c	Yes	Yes	a	c	Yes	Yes	Yes	Yes	Yes	Yes	Yes	No	No	No
648	Chak Pachkhara	144436	b	b	a	a	a	a	Yes	Yes	Yes	b	b	a	b	a	a	a	Yes	Yes	Yes	No	Yes	Yes
649	Kasimpur Bagha	144437	c	c	c	c	a	Yes	Yes	c	c	Yes	Yes	Yes	Yes	Yes	Yes	Yes	c	Yes	Yes	Yes	Yes	Yes
650	Rampur Baghail	144438	c	c	c	c	c	c	c	c	Yes	Yes	Yes	Yes	Yes	Yes	Yes	b	c	Yes	Yes	Yes	Yes	Yes
651	Dohri	144439	Yes	Yes	c	Yes	c	c	c	c	c	c	c	c	c	c	Yes	Yes	Yes	c	Yes	Yes	Yes	Yes
652	Pure Siddha	144440	Yes	a	b	b	b	b	Yes	Yes	Yes	Yes	Yes	Yes	Yes	b	Yes	b	Yes	b	Yes	Yes	No	No
653	Govindpur	144441	a	a	a	b	b	Yes	Yes	Yes	a	Yes	b	b	b	b	b	Yes	Yes	Yes	No	No	Yes	No
654	Radhanpur	144442	c	Yes	c	c	c	c	c	c	Yes	Yes	Yes	Yes	c	c	c	c	c	Yes	Yes	Yes	Yes	Yes
655	Painte Mau	144443	c	Yes	c	c	a	a	c	Yes	c	Yes	Yes	c	c	c	Yes	Yes	Yes	Yes	Yes	Yes	Yes	Yes
656	Kalanderpur	144444	Yes	a	c	Yes	Yes	Yes	c	c	Yes	Yes	c	Yes	Yes	c	Yes	Yes	Yes	Yes	Yes	No	No	No
657	Rustampur	144445	a	a	a	b	a	a	Yes	Yes	Yes	Yes	Yes	Yes	b	Yes	a	Yes	Yes	Yes	Yes	No	No	No
658	Manpur Saharwa	144446	a	c	Yes	Yes	Yes	c	c	c	Yes	Yes	Yes	Yes	Yes	Yes	Yes	Yes	Yes	Yes	Yes	Yes	Yes	Yes
659	Bani	144447	a	c	Yes	c	c	c	c	c	c	c	c	c	c	Yes	Yes	Yes	Yes	a	Yes	Yes	No	No
660	Chak Lodipur	144448	c	a	a	a	a	Yes	Yes	c	Yes	Yes	Yes	Yes	Yes	c	c	c	c	Yes	Yes	No	No	No
661	Tamberpur	144449	c	c	c	b	c	Yes	c	c	c	c	c	c	c	Yes	c	c	c	c	Yes	No	No	No
662	Alauddeenpur	144450	c	a	Yes	Yes	Yes	Yes	c	a	a	c	c	Yes	Yes	Yes	Yes	Yes	Yes	Yes	Yes	No	No	No
663	Bakwara	144451	c	c	c	Yes	Yes	Yes	Yes	Yes	Yes	Yes	Yes	Yes	Yes	Yes	c	c	a	Yes	Yes	Yes	Yes	Yes
664	Ratansipur	144452	Yes	c	c	c	b	c	c	c	Yes	Yes	Yes	c	c	c	Yes	a	Yes	c	Yes	Yes	Yes	Yes
665	Barwaripur	144453	Yes	Yes	Yes	a	a	Yes	b	b	Yes	b	Yes	Yes	Yes	b	b	b	b	b	Yes	No	No	No
666	Salempur Siki	144454	a	a	Yes	Yes	Yes	Yes	a	b	a	a	a	a	a	a	Yes	Yes	Yes	Yes	Yes	Yes	Yes	Yes
667	Bhatpurwa	144455	Yes	Yes	Yes	Yes	Yes	Yes	b	a	b	b	a	Yes	Yes	a	a	a	a	Yes	Yes	No	No	No
668	Bandra Mau	144456	b	b	a	b	b	b	b	b	b	b	b	Yes	Yes	Yes	Yes	Yes	Yes	Yes	Yes	No	No	No
669	Jagdishpur	144457	a	a	Yes	Yes	Yes	Yes	a	a	Yes	a	Yes	a	Yes	Yes	a	a	a	c	Yes	No	Yes	No
670	Chak Bhadurpur	144458																						
671	Chak Shahabudd	144459	a	b	a	Yes	Yes	Yes	Yes	Yes	Yes	Yes	Yes	Yes	a	a	a	a	Yes	Yes	Yes	Yes	Yes	Yes
672	Akbarpur Kachh	144460	a	a	a	b	b	b	b	Yes	Yes	Yes	Yes	Yes	a	a	a	a	a	Yes	Yes	No	No	No
673	Chak Baholiyapt	144461	a	a	a	b	a	b	a	a	a	b	a	a	Yes	Yes	Yes	Yes	Yes	Yes	Yes	No	Yes	No
674	Ibrahimpur	144462	a	b	b	b	b	b	b	Yes	Yes	Yes	b	b	b	b	Yes	b	Yes	Yes	Yes	Yes	Yes	Yes
675	Kolwa Khurd	144463	b	b	b	b	b	b	b	Yes	Yes	Yes	Yes	b	b	b	b	b	b	b	Yes	No	No	No
676	Bibipur Mutfarri	144464	a	a	a	a	a	a	Yes	Yes	Yes	Yes	Yes	Yes	Yes	Yes	Yes	Yes	Yes	Yes	Yes	No	No	No
677	Godwa Gadiyani	144465																						
678	Mahanandpur	144466																						
679	Behta Khurd	144467	b	b	b	b	b	b	Yes	Yes	Yes	Yes	Yes	Yes	a	Yes	a	b	b	b	Yes	No	No	No
680	Bhoje Mau	144468	a	a	a	a	Yes	b	Yes	Yes	Yes	Yes	b	b	b	b	Yes	Yes	Yes	Yes	Yes	No	No	No
681	Sulakhayapur	144469	Yes	Yes	a	a	b	Yes	Yes	Yes	Yes	Yes	b	b	b	b	b	b	b	b	Yes	Yes	No	No
682	Madhupuri	144470	a	a	Yes	Yes	Yes	Yes	Yes	Yes	Yes	Yes	Yes	a	a	b	b	b	b	b	Yes	No	No	No
683	Garhi Mutwalli	144471	a	Yes	Yes	Yes	Yes	b	b	b	b	Yes	b	a	a	a	a	a	Yes	Yes	Yes	No	No	No
684	Jahanpur Kodar	144472	a	a	a	a	a	a	Yes	Yes	Yes	Yes	Yes	Yes	a	a	a	a	a	Yes	Yes	No	No	No
685	Jhakrasi	144473	a	a	a	a	a	a	a	a	Yes	a	a	a	Yes	Yes	Yes	Yes	Yes	Yes	Yes	No	No	No
686	Dariyapur	144474	a	Yes	a	a	a	Yes	Yes	b	b	b	b	b	b	b	b	b	b	b	Yes	Yes	Yes	Yes
687	Sultanpur Aaima	144475	b	b	Yes	a	a	Yes	Yes	Yes	Yes	b	b	b	b	b	b	a	a	b	Yes	Yes	Yes	Yes
688	Pasapur	144476	a	Yes	a	a	a	Yes	Yes	Yes	Yes	b	b	c	b	b	b	a	a	Yes	Yes	No	No	No
689	Khnuwa	144477	a	Yes	Yes	Yes	Yes	b	b	b	a	a	a	b	b	b	b	a	a	a	Yes	No	No	No
690	Vinohra	144478	Yes	c	c	c	c	c	c	c	c	c	Yes	Yes	Yes	Yes	c	c	c	c	Yes	Yes	Yes	Yes
691	Fakharul Hasan	144479	Yes	Yes	Yes	a	a	b	Yes	Yes	Yes	Yes	Yes	Yes	Yes	Yes	Yes	Yes	Yes	Yes	Yes	No	No	No
692	Machhechhar	144480	b	Yes	b	b	Yes	Yes	Yes	Yes	b	b	Yes	b	b	b	b	b	b	Yes	Yes	Yes	No	No
693	Saidanpur	144481	a	Yes	Yes	b	b	Yes	Yes	Yes	b	b	b	Yes	Yes	b	b	b	b	Yes	Yes	No	No	No

Census of India 2011- Village Directory

Amenities and Land use (As in 2009)

Name of District:-Rae Bareli Location CodeNo:-158

Name of CD Block:-Rahi - Location CodeNo:-0311

Sr. No.	Name village	Location code no.	Land Use											Land Use					Name of three most important commodities manufactured							
			Nearest Town	Area under different types of land use (in hectares rounded up to one decimal place)											Area irrigated by source (in hectare).					First	Second	Third				
				Name	Distance range code i.e. a for <5 Kms, b for 5-10 Kms and c for 10+ kms.	Forests	Area under Non-agricultural Uses	Barren and Un-cultivable land	Permanent Pastures and Other Grazing Lands	Land Under Miscellaneous Tree Crops etc.	Culturable Waste Land	Fallow lands other than current fallows	Current Fallows	Net Area Sown	Total Irrigated Land Area	Total Un-irrigated Land Area	Canals (C)	Wells/Tube-wells(W/TW)	Tanks/Lakes(T/L)				Water Falls(WF)	Others(O)		
1	2	3	102	103	104	105	106	107	108	109	110	111	112	113	114	115	116	117	118	119	120	121	122			
642	Umara	144430			0	0	133.8	0	0	0	0	0	117.7	117.7	0	0	0	0	0	0	117.7				Arhar wheat paddy	
643	Kasehti	144431	RAE BAREL c		0	0	52	0	0	0	10.5	0	170	170	0	0	0	0	0	0	170	Y				
644	Sarai Mungala	144432	RAE BAREL c		0	0	9.3	0	5.6	0	0.2	0	37.2	24.2	12.9	0	24.2	0	0	0	0	0	0	0	0	Wheat.paddy
645	Sikandarpur	144433	RAE BAREL c		0	2.4	0	0	0	0	0	0	92.5	80	12.5	17.6	0	0	0	0	62.4	0	0	0	0	Wheat.paddy
646	Rahi	144434			0	50.6	0	0	10.6	0	0	0	627.8	456.3	171.5	0	0	0	0	0	456.3					
647	Prem Rajpur	144435	RAE BAREL c		0	14.8	0	0	0	0	0	0	106.5	77.8	28.7	2.6	1.4	0	0	0	73.9					
648	Chak Pachkhara	144436	RAE BAREL a		0	8.4	0	0	0	0	0	0	57.7	57.7	0	0	0	45.7	11.9	0	0	0	0	0	0	Wheat.paddy
649	Kasimpur Bagha	144437	RAE BAREL c		5	14.7	0	9.3	0	1.1	0.2	0	75.4	71.3	4.1	71.3	0	0	0	0	0	0	0	0	0	0
650	Rampur Baghail	144438			0	10.6	0	1.3	0	4.3	0	14.8	57.6	57.6	0	0	0	0	0	0	57.6					
651	Dohri	144439	RAE BAREL c		0	12.1	0	13.3	0	0	0	0	75.5	48.3	27.2	0	0	0	0	0	48.3					
652	Pure Siddha	144440			0	6.9	0	0	0	0	0	0	84.9	71.3	13.5	0	0	0	0	0	71.3					
653	Govindpur	144441	RAE BAREL b		14.2	0	0	0	0	0	0	0	109.3	86.1	23.2	33.8	0	0	0	0	52.4					
654	Radhanpur	144442			0	7.1	0	0.1	0	0	0	0	65	42.8	22.2	19.7	0	0	0	0	23.1					
655	Painte Mau	144443	RAE BAREL c		0	0.3	0	9.4	0	0	0	0	54	41.3	12.7	0	0	0	0	0	41.3					
656	Kalanderpur	144444	RAE BAREL c		0	20.2	0	0	0	0	0	0	53.2	53.2	0	0	16.5	0	0	0	36.6					
657	Rustampur	144445	RAE BAREL b		0	42.5	0	0	0	0	0	0	281.1	155.1	126	0	0	0	0	0	155.1					
658	Manpur Saharwa	144446	RAE BAREL c		0	3.4	0	0	0	0	0	0	40.2	35.3	4.9	0	0	0	0	35.1	0.2					
659	Bani	144447			0	10.7	0	3.7	0	14.6	0	0	57.2	57.2	0	0	0	0	0	0	57.2					
660	Chak Lodipur	144448	RAE BARELI		0	5.7	0	1	0	5.4	0	0	57.1	57.1	0	0	0	0	0	14.2	42.9					
661	Tamberpur	144449			0	4.3	0	0	0	0	0	0	58.9	39.5	19.4	23.3	0	0	0	0	16.2					
662	Alauddeenpur	144450	RAE BAREL c		0	3.1	0	0	1.8	0	0	0	34.7	28.4	6.3	0	8.4	0	0	0	19.9					
663	Bakwara	144451			0	0	4.8	0	0	4.8	0	0	187.1	132.4	54.7	0	0	0	0	0	132.4					
664	Ratansipur	144452	RAE BAREL c		0	0	0	33.2	0	0	0	69.5	291	284.6	6.4	0	27.6	0	0	0	257					
665	Barwaripur	144453			9	0	0	0	0	0	0	0	62.3	62.3	0	0	62.3	0	0	0	0					
666	Salempur Siki	144454	RAE BAREL b		0	68.8	0	0	0	0	0	0	127.2	127.2	0	127.2	0	0	0	0	0	0	0	0	0	Jowar
667	Bhatpurwa	144455			0	5.7	0	0	5.8	0	0	0	67.8	61.8	6	0	0	0	0	0	61.8					
668	Bandra Mau	144456	RAE BAREL b		0	45.5	0	0	0	0	102.3	0	124	98	26	0	0	0	0	0	98					
669	Jagdishpur	144457			0	47.7	0	0	0	4.2	0	0	165.1	99.1	66	55	0	0	0	0	44					
670	Chak Bhadurpur	144458	RAE BAREL a		0	0	0	0	0	0	0	0	156.5	156.5	0	13.2	0	0	0	0	143.3					
671	Chak Shahabudd	144459			0	0	0	0	1.3	0	0	0	22.6	5.9	16.6	5.9	0	0	0	0	0					
672	Akbarpur Kachh	144460	RAE BARELI		0	17.7	0	0	0	0	0	0	201.6	201.6	0	0	0	0	49.3	0	152.3					
673	Chak Baholiyapt	144461			0	0	0	0	0.4	0	0	4	16.7	6	10.8	6	0	0	0	0	0					
674	Ibrahimpur	144462	RAE BAREL c		0	4.3	0	0	0	22.9	0	0	192.1	105.3	86.7	0	0	0	0	0	105.3					
675	Kolwa Khurd	144463			0	0	0.5	0	0	22.3	0	0	50.5	50.5	0	0	0	0	0	0	50.5					
676	Bibipur Mutfarri	144464	RAE BARELI		0	9.1	0	0	0	6	0	0	73.8	73.8	0	0	53.9	15.6	0	4.3						
677	Godwa Gadiyani	144465	RAE BARELI		0	0	7.2	0	0	0	0	0	56.9	10.2	46.7	0	10.2	0	0	0	0					
678	Mahanandpur	144466	RAE BARELI		0	1.8	0	0	0	0	0	0	26.9	26.9	0	0	0	0	0	0	26.9					
679	Behta Khurd	144467	RAE BAREL b		0	4.2	0	0	0	0	3.8	0	470.3	257.5	212.8	0	0	0	137	120.3						
680	Bhoje Mau	144468			0	0	76.4	0	0	0	0	0	145.3	145.3	0	0	66.3	0	0	79						
681	Sulakhiyapur	144469	RAE BAREL b		0	28.5	0	0	0	151.9	0	0	141.1	141.1	0	141.1	0	0	0	0	0	0	0	0	0	Wheat.paddy
682	Madhupuri	144470			0	22.4	0	0	0	0	0	0	192.7	86.4	106.3	0	86.4	0	0	0	0					
683	Garhi Mutwalli	144471	RAE BAREL a		0	15.6	0	0	0	29.7	0.6	0	151.8	68.8	82.9	14.1	0	0	0	0	54.7	0	0	0	0	Wheat.paddy
684	Jahanpur Kodar	144472	c		0	23.9	0	0	1.7	0	0	2.5	187.5	104.7	82.8	104.7	0	0	0	0	0					
685	Jhakrasi	144473	RAE BAREL b		0	0	62.8	0	0	0	0	0	419	242	177	0	0	0	0	0	242					
686	Dariyapur	144474	RAE BAREL b		0	0	2.9	0	0	0	46.3	0	73.2	46.3	26.9	46.3	0	0	0	0	0					
687	Sultanpur Aaima	144475	RAE BAREL b		0	7	0	0	0	0.9	0	0	50.7	29.9	20.8	29.9	0	0	0	0	0	0	0	0	0	Wheat.paddy
688	Pasapur	144476	RAE BAREL b		0	5.4	0	0	0	0	0	0	51	34.8	16.1	0	0	0	0	0	34.8					
689	Khnuwa	144477			0	0	0	0	5.1	0	0	0	129.8	76.3	53.5	0	76.3	0	0	0	0	0	0	0	0	Wheat.paddy
690	Vinohra	144478	RAE BARELI		0	0	0	85.1	0	0	38.3	0	181.9	145.1	36.8	104.6	0	0	0	0	40.5					
691	Fakharul Hasan I	144479	RAE BAREL b		0	0	0	0	0	0	0	0	116.6	40.1	76.5	0	0	0	0	0	40.1					
692	Machhechhar	144480			0	0	5.3	0	0	0	0	0	65	30	35	0	0	0	0	0	30					
693	Saidanpur	144481	RAE BAREL a		6.5	0	0	30.4	0	0	0	0	241	241	0	0	15.4	0	0	0	225.6					

Census of India 2011- Village Directory

Amenities and Land use (As in 2009)

Name of District:-Rae Bareilly Location CodeNo:-158

Name of CD Block:-Rahi - Location CodeNo:-0311

Sr. No.	Name village	Location code no.	Total area of the village (in hectares rounded up to one decimal place)	Total population (2011 census)	Number of households (2011 census)	Number of educational amenities available. (If not available within the village , the distance range code viz; a for < 5 Kms, b for 5-10 Kms and c for 10+ kms of nearest place where facility is available is given).														
						Pre-Primary school (PP)	Primary school (P)	Middle school (M)	Secondary School (S)	Senior Secondary school (SS)	Degree college of arts, science & commerce (ASC)	Engineering college(EC)	Medical college (MC)	Management institute (MI)	Polytechnic (Pt)	Vocational training school /ITI	Non-formal training centre (NFTC)	Special school for disabled (SSD)	Others (specify)	
1	2	3	4	5	6	7	8	9	10	11	12	13	14	15	16	17	18	19	20	
694	Khagipur Sadwa	144482	223.4	2020	375	1	1	1	1	1	b	b			1	b	b	b		
695	Suraj Kunda	144483	273.6	2196	455	1	1	1	1	a	c				1	c	c	c	1	
696	Rajapur	144484	214.4	1245	259	a	1	1	1	a	a	a			1	a	a	a	1	
697	Zafarapur	144485	121	1474	298	b	1	a	a	a	c	c	c	c	c	c	c	c	1	
698	Bela Khara	144486	887.5	5928	1071	1	1	1	b	b	b	c	c		1	c	c	c	1	
699	Bela Gusisi	144487	1068.5	7320	1301	a	1	1	a	a	a	c		1	1	c	c	1	1	
700	Bela Bhela	144488	2118.9	16623	3004	1	1	1	1	1	b	b	b	b	b	b	b	1	1	
701	Mohammadpur	144489	383	3249	584	1	1	1			1			b	b	b	b	b	1	
702	Paliya	144490	94.4	765	159	1	1	a		1	b	b	c	c		1	c	c	1	
703	Udrehari	144491	93.6	1045	198	a	1	a	b	c	c	c	c	c	c	c	c	c		
704	Bela Tekai	144492	661	4634	845	b	3	2	b	b	c	c	c	c	c	c	c	c		
705	Sarai Damu	144493	470.9	3948	711	a	1	a	a	a	b	a			b	b	b			
706	Chak Nizam	144494	184.9	806	137	a	1	a	b	b	b	b	b			b	b		b	
707	Bhaon	144495	385	4161	758	1	1	1	b	b	b	c	c			c	b	b		
708	Chak Vallihar	144496	96	566	101	a	1	1	a	c	c	c			c	c	c			
709	Ikauna	144497	110	1101	193	a	1	a		1	a	c	c	c	c	c	c	c	c	
710	Jamalpur Nankai	144498	156.9	1203	242	2	1	1	b	c	b	c	c	c	c	c	c	c		
711	Chak Mansahari	144499	21	205	33	a	a	b	b	c	c	b	c	c	c	c				
712	Sarai Muhamma	144500	175.5	1313	250	a	1	1	b	b	c	c	b	c	c	c	c	c		
713	Ekchhaniya	144501	57.6	535	111	a	1	a	b	b	c	c	c	b	c	c	c	c		
714	Kachaunda Muhi	144502	572.5	4034	782	1	1	1	a	b	c	b	c	c	c	c	c	c		
715	Paraura	144503	174.8	1060	191		1	1	b	b	c		b	c	c	c	c	c		
716	Raghunathpur	144504	157.2	1217	207	b	1	b	a	b	b	b	c	c	c	c	c	c		
717	Bhaironpur Kata	144505	85.7	373	67	b	a	b	b	b	b	b	c	c	c	c	c	c		
718	Eksana	144506	187.6	847	174	a	a	a	a	b	c	c	b	b	c	c	c	c		
719	Korchanda Mau	144507	129	1022	196	a	2	c	c	c	c	c	b		c	c	c	c		
720	Bhakhwara	144508	161.2	876	168	a	a	a	a	c	c	c	b		c	c	c	c		
721	Bhadokhar	144509	533.6	3312	649	2	3	1	b	b	c	a		c	b	b				
722	Purushottampur	144510	47.1	415	85	a	a	a	b	b	b	c	a		c	b	b			
723	Raipur Maheri	144511	224.3	1753	314	a	1	1	a	b	c	b	b	a		c	c	c		
724	Chak Bhadokhar	144512	33.5	115	22	a	a	a	a	c	c	c	a		c	c	c			
725	Kola Haibatpur	144513	178.4	1826	346	a	1	1	a	c	c		c	c	c	c	c			
726	Mulihama	144514	354.2	2094	386	a	1	a	a	a	a	a	a	a	a	a	a	a		
727	Jaraulla	144515	245	1311	247				c	b	b	b			b	b				
728	Ayaspur Dihi	144516	114.4	1635	309	1	2	1	c		b	b	b			b	b			
729	Godwara	144517	506.9	3824	681		1	1	c	c	c	c	c		c	c				
730	Monai	144518	108.2	1014	187		1	1	c	c	c	c	c		c	c	c			
731	Nathuwapur	144519	106.5	907	158		1	1	c	c	c				c	c				
732	Chak Rar	144520	148.4	1005	182	a	1	1	b	c	c	c			c	c	c			
733	Mohgawan	144521	266.5	1892	365	a	1	1	b	c	c	c			c	c	c			
734	Lodhwari	144522	1517.6	10592	2019	a	a		c	c	c	c			c	c	c			
735	Anti Naugawan	144523	524.2	2668	464	a	1	1	c	c	c	c	c	c	c	c	c	c		
736	Khurhati	144524	668.4	4727	916		2	1	c	c	c	c	c	c	c	c	c			
737	Chak Kirihra	144525	103.9	686	131		1	a		a	c	c	c				c	c		
738	Kamauli	144526	340	3147	557	1	1	1	1	a	c	c	c	c	c	c				
739	Anuruddhapur	144527	91.9	1528	285	a	1	a	a	a	c	c	c	c	c	c	c			
740	Tala Gopalpur	144528	344.5	1902	347	a	1	1	a	c	c	c	c	c	c	c	c			
741	Basarh	144529	408.8	2732	459	a	2	1	a	c	c	c			c	c	c			
742	Semra	144530	194.3	1408	246	a	1	a		1	c	c	c		c	c	c			
743	Prmanpur	144531	169	1365	236	a	1	1	a	b	c	c	c	c	c	c	c			
744	Jariyari	144532	191.2	1688	302	b	1	1	b	b	c	c	c	c	c	c	c			
745	Sanhi	144533	503.4	3645	716		1	1	c	c	c	c	c	c	c	c	c			
746	Bhaidpur	144534	187	1473	263	a	1	a	b	b	c	c	c	a		c	c	c		

Census of India 2011- Village Directory

Amenities and Land use (As in 2009)

Name of District:-Rae Bareilly Location CodeNo:-158

Name of CD Block:-Rahi - Location CodeNo:-0311

Sr. No.	Name village	Location code no.	Number of Medical Amenities available. (If not available within the village, the distance range code viz: a for < 5 Kms, b for 5-10 Kms and c for 10+ kms of nearest place where facility is available is given).										Number of Non-Government Medical Amenities available.							
			Community health centre (CHC)	Primary health centre (PHC)	Primary health sub centre (PHS)	Maternity and child welfare centre (MCWC)	T.B. clinic (TBC)	Hospital-allopathic (HA)	Hospital-alternative medicine (HO)	Dispensary (D)	Veterinary hospital (VH)	Mobile health clinic (MHC)	Family welfare centre (FWC)	Charitable non Govt. hospital/Nursing home.	Medical practitioner with MBBS Degree	Medical practitioner with other degree	Medical practitioner with no degree	Traditional practitioner and faith healer .	Medicine Shop	Others
1	2	3	21	22	23	24	25	26	27	28	29	30	31	32	33	34	35	36	37	38
694	Khagipur Sadwa	144482	b		b		b							0	0	0	0	1	0	0
695	Suraj Kunda	144483		b	b				c		c	c		0	0	0	0	1	0	0
696	Rajapur	144484	b		b		b		b	c	b	b	b	0	0	0	0	1	0	0
697	Zafarapur	144485	b		b	b	b	b	b	c	c	c	c	0	0	0	0	1	0	0
698	Bela Khara	144486		b	b			b		b				0	0	0	0	0	0	0
699	Bela Gusisi	144487	a		a	a	c	c	c	c	c	b	b	0	0	0	0	0	1	0
700	Bela Bhela	144488		1			1	b			b	b	b	0	0	0	0	0	1	0
701	Mohammadpur	144489	b	a	a	a	a	a	b	b	b	b	a	0	0	0	0	0	1	0
702	Paliya	144490	a	a	c	c	c	c	c	c	c	c	b	0	0	0	0	0	1	0
703	Udrehari	144491	a		c	c	c	c	c	a	b	c	c	0	0	0	0	0	1	0
704	Bela Tekai	144492	b	b	b					a	b	b	b	0	0	0	0	0	1	0
705	Sarai Damu	144493	b	a	a	a	b	b	b	a	a	b	b	0	0	0	0	0	1	0
706	Chak Nizam	144494		b		b	b	b	b	b	b		b	0	0	0	0	0	1	0
707	Bhaon	144495		b		b	b	b	b	b	b		b	0	0	0	0	0	1	0
708	Chak Vallihar	144496	b	b	b	b	a	c	c	b	b	a	c	0	0	0	0	0	1	0
709	Ikauna	144497	b	b	b	b	c	c	c	b	b	a	c	0	0	0	0	0	1	0
710	Jamalpur Nankat	144498	a		c	c	c	c	c	c	b	c	c	0	0	0	0	0	1	0
711	Chak Mansahari	144499	b	b	b	b	c	c	c	b	b	a	c	0	0	0	0	0	1	0
712	Sarai Muhamma	144500	c	c	b	c	c	c	c	a	b	c	c	0	0	0	0	0	1	0
713	Ekchhaniya	144501	c	b	b	c	c	c	c	a	b	c	c	0	0	0	0	0	1	0
714	Kachaunda Muhi	144502	c	a	a	c	c	c	c	a	b	c	c	0	0	0	0	0	1	0
715	Paraura	144503	c	b		c	c	c	c	c	b	c	c	0	0	0	0	0	1	0
716	Raghunathpur	144504	b	b	b	b	b	b	b	b	b	b	b	0	0	0	0	0	1	0
717	Bhaironpur Kata	144505	b	b	b	b	b	b	b	b	b	b	b	0	0	0	0	0	0	0
718	Eksana	144506	c	c	a	c	c	c	c	c	a	a	a	0	0	0	0	0	0	0
719	Korchanda Mau	144507	b	c	a	c	c	c	c	c	a	c	c	0	0	0	1	0	0	0
720	Bhakhwara	144508	c	c	a	c	c	c	c	c	a	c	c	0	0	0	1	0	0	0
721	Bhadokhar	144509	b	b		b	b	b	b	b		b	b	0	0	0	1	0	0	0
722	Purushottampur	144510	b	b	a	b	b	b	b	b	a	b	b	0	0	0	1	0	0	0
723	Raipur Maheri	144511	c	c	a	c	c	c	c	c	a	c	c	0	0	0	1	0	0	0
724	Chak Bhadokhar	144512	c	c	a	c	c	c	c	c	a	c	c	0	0	0	1	0	0	0
725	Kola Haibatpur	144513	a	a	a	c	c	c	c	c	c	c	c	0	0	0	1	0	0	0
726	Mulihama	144514	a	a	b	b	b	b	b	b	b	b	b	0	0	0	1	0	0	0
727	Jaraulla	144515		a	a	b	b	a	a	b	b	b	b	0	0	0	1	0	0	0
728	Ayaspur Dihi	144516		a	a	b	b	a	a	b	b	b	b	0	0	0	1	0	0	0
729	Godwara	144517		b	b	c	c	b	b	b	c	c	c	0	0	0	1	0	0	0
730	Monai	144518		a	c	c	c	a	a	b	c	c	c	0	0	0	1	0	0	0
731	Nathuwapur	144519		a	b	c	c	b	b	b	c	c	c	0	0	0	1	0	0	0
732	Chak Rar	144520	b	b	b	b	c	c	c	c	b		a	0	0	0	1	0	0	0
733	Mohgawan	144521			1	a	c	c	c	c	1	c	1	0	0	0	0	0	0	0
734	Lodhwari	144522	b	c	b		1	c	c	c	c	1	c	3	0	0	0	0	0	0
735	Anti Naugawan	144523	c	c	c	c	c	c	c	c	c	c	c	0	0	0	0	0	0	1
736	Khurhati	144524	c	c	c	c	c	c	c	c	c	c	c	0	0	0	0	0	0	1
737	Chak Kirihra	144525	a	a	b	c	c	c	c	c	a	c	c	0	0	0	0	0	0	1
738	Kamauli	144526	c		c	c	c	c	c	c	a	a	a	0	0	0	0	0	0	1
739	Anuruddhapur	144527	a	a	b	c	c	c	c	a	c	c	c	0	0	0	0	0	0	1
740	Tala Gopalpur	144528	c	c	b	c	c	c	c	c	a	c	c	0	0	0	0	0	0	1
741	Basarh	144529	c	c	a	c	c	c	c	c	a		c	0	0	0	0	0	0	1
742	Semra	144530	c	c	c	c	c	c	c	c	a	c	c	0	0	0	0	0	0	1
743	Prmanpur	144531	c	c	b	c	c	c	c	c	a	c	c	0	0	0	0	1	0	1
744	Jariyari	144532		c	c	c	c	c	a	c	a	c	c	0	0	0	0	1	0	0
745	Sanhi	144533	c	c		1	c	c	c	c	a	c	c	0	0	0	0	1	0	0
746	Bhaidpur	144534	c	c	a	c	c	c	a	c	a	c	c	0	0	0	0	1	0	0

Census of India 2011- Village Directory

Amenities and Land use (As in 2009)

Name of District:-Rae Bareli Location CodeNo:-158

Name of CD Block:-Rahi - Location CodeNo:-0311

Sr. No.	Name village	Location code no.	Availability of drinking water - Yes / No								Availability of toilet & others Yes / No			
			Tap water (Treated/Untreated)	Well water (Covered / Uncovered well)	Hand Pump	Tube wells / Bore well	Spring	River / Canal	Tank / Pond / Lake	Others	Community toilet including bath.	Community toilet excluding bath.	Rural sanitary mart or sanitary hardware outlet available near the village.	Community bio- gas or recycle of waste for productive use.
1	2	3	39	40	41	42	43	44	45	46	47	48	49	50
694	Khagipur Sadwa	144482	Yes	Yes	Yes	Yes	No	Yes	No	No	No	No	No	No
695	Suraj Kunda	144483	Yes	Yes	Yes	Yes	No	No	No	No	No	No	No	No
696	Rajapur	144484	Yes	Yes	Yes	No	No	No	No	No	No	No	No	No
697	Zafarapur	144485	Yes	Yes	Yes	Yes	No	No	No	No	No	No	No	No
698	Bela Khara	144486	Yes	Yes	Yes	No	No	No	No	No	No	No	No	No
699	Bela Gusisi	144487	Yes	Yes	Yes	Yes	No	No	Yes	No	No	No	No	No
700	Bela Bhela	144488	Yes	No	Yes	Yes	No	Yes	Yes	No	No	No	No	No
701	Mohammadpur †	144489	Yes	Yes	Yes	Yes	Yes	No	No	No	No	No	No	No
702	Paliya	144490	Yes	No	Yes	Yes	No	No	No	No	No	No	No	No
703	Udrehari	144491	No	Yes	Yes	Yes	No	No	No	No	No	No	No	No
704	Bela Tekai	144492	No	No	Yes	Yes	No	No	No	No	No	No	No	No
705	Sarai Damu	144493	No	Yes	Yes	Yes	No	Yes	No	No	No	Yes	Yes	No
706	Chak Nizam	144494	Yes	No	Yes	Yes	No	No	No	No	No	No	No	No
707	Bhaon	144495	No	No	Yes	Yes	No	Yes	No	No	No	No	Yes	No
708	Chak Vallihar	144496	No	No	Yes	Yes	No	No	No	No	No	Yes	Yes	No
709	Ikauna	144497	No	No	Yes	Yes	No	Yes	No	No	No	No	No	No
710	Jamalpur Nankar	144498	No	No	Yes	No	No	No	No	No	No	No	No	No
711	Chak Mansahari	144499	No	No	Yes	Yes	No	No	No	No	No	No	No	No
712	Sarai Muhamma	144500	No	No	Yes	Yes	No	Yes	No	No	No	No	No	No
713	Ekchhaniya	144501	No	No	Yes	No	No	No	No	Yes	No	No	Yes	No
714	Kachaunda Muhi	144502	Yes	No	Yes	Yes	No	No	No	No	No	No	No	No
715	Paraura	144503	No	No	Yes	Yes	No	No	No	No	No	No	No	No
716	Raghunathpur	144504	No	No	Yes	Yes	No	Yes	Yes	No	No	Yes	Yes	No
717	Bhaironpur Kata	144505	Yes	Yes	Yes	Yes	No	No	Yes	No	Yes	Yes	Yes	No
718	Eksana	144506	No	No	Yes	Yes	No	No	No	No	No	No	No	No
719	Korchanda Mau	144507	No	No	Yes	Yes	No	No	Yes	No	No	No	No	No
720	Bhakhwara	144508	No	No	Yes	Yes	No	No	No	No	No	No	No	No
721	Bhadokhar	144509	No	No	Yes	Yes	No	No	No	No	No	No	No	No
722	Purushottampur	144510	No	No	Yes	Yes	No	No	No	No	No	No	No	No
723	Raipur Maheri	144511	No	Yes	Yes	Yes	No	No	No	No	No	No	No	No
724	Chak Bhadokhar	144512	No	No	Yes	Yes	No	No	Yes	No	No	No	No	No
725	Kola Haibatpur	144513	No	No	Yes	No	No	No	Yes	No	No	No	No	No
726	Mulihama	144514	No	No	Yes	Yes	No	No	No	No	No	Yes	Yes	Yes
727	Jaraulla	144515	Yes	No	Yes	Yes	No	Yes	Yes	No	No	No	No	No
728	Ayaspur Dihi	144516	No	Yes	Yes	Yes	No	Yes	No	No	No	No	No	No
729	Godwara	144517	Yes	No	Yes	Yes	No	No	No	No	No	No	No	No
730	Monai	144518	Yes	Yes	Yes	Yes	No	No	Yes	No	No	No	No	No
731	Nathuwapur	144519	Yes	Yes	Yes	Yes	No	No	Yes	No	No	No	No	No
732	Chak Rar	144520	No	No	Yes	Yes	No	No	No	No	No	No	No	No
733	Mohgawan	144521	No	Yes	Yes	Yes	No	Yes	Yes	No	No	No	No	No
734	Lodhwari	144522	No	No	Yes	No	No	No	Yes	No	No	No	No	No
735	Anti Naugawan	144523	No	No	Yes	Yes	No	No	Yes	No	No	No	No	No
736	Khurhati	144524	No	No	Yes	Yes	No	No	Yes	No	No	No	No	No
737	Chak Kirihra	144525	No	Yes	Yes	Yes	No	Yes	No	No	No	No	No	No
738	Kamauli	144526	No	No	Yes	No	No	No	No	No	No	No	No	No
739	Anuruddhapur	144527	No	No	Yes	Yes	No	Yes	Yes	No	No	No	No	No
740	Tala Gopalpur	144528	Yes	No	Yes	Yes	No	No	Yes	No	No	No	No	No
741	Basarh	144529	No	No	Yes	Yes	No	No	Yes	No	No	No	No	No
742	Semra	144530	No	No	No	No	No	No	No	No	No	No	No	No
743	Prmanpur	144531	No	No	Yes	Yes	No	Yes	Yes	No	No	No	No	No
744	Jariyari	144532	No	No	Yes	No	No	No	No	No	No	No	No	No
745	Sanhi	144533	No	No	Yes	No	No	No	No	No	No	No	No	No
746	Bhaidpur	144534	Yes	No	Yes	Yes	No	No	No	No	No	No	No	No

Census of India 2011- Village Directory

Amenities and Land use (As in 2009)

Name of District:-Rae Bareilly Location CodeNo:-158

Name of CD Block:-Rahi - Location CodeNo:-0311

Sr. No.	Name village	Location code no.	Communication and transport facilities (If amenities available code -Yes is given except for Village Pin Code ,If not available within the village , the distance range code viz; a for < 5 Kms, b for 5-10 Kms and c for 10+ kms of nearest place where facility is available is given).																
			Post office(PO)	Sub post office (SPO)	Post & Telegraph office (P&TO)	Village Pin Code	Telephones (Land lines)	Public call office (PCO)	Mobile phone coverage	Internet cafes/ Common service centre (CSC)	Private courier facility	Bus service (Public & Private)	Railway stations	Auto/Modified Autos	Taxis and Vans	Tractors	Cycle-pulled rickshaws(Manual & Machine driven)	Carts driven by animals	Sea /River ferry service
1	2	3	51	52	53	54	55	56	57	58	59	60	61	62	63	64	65	66	67
694	Khagipur Sadwa	144482	Yes	b	b						b		b	b	a	b			
695	Suraj Kunda	144483	c	c	c			a	a				c	c	c	c	c	c	
696	Rajapur	144484	Yes	c	c			a	a		Yes	Yes	c	c	c	c	c	c	c
697	Zafarapur	144485	a	a	a		a	a	a	c	c	Yes	a	c	a	c	c	c	
698	Bela Khara	144486	Yes	Yes	c		a	a		c	c	c	c	c	c	c	c	c	
699	Bela Gusisi	144487	c		c		Yes	Yes	c	c	c	Yes	c	c	c		c	c	Yes
700	Bela Bhela	144488	b	Yes	b		Yes	Yes	Yes	Yes	Yes	b	b	b	b	b	b	c	
701	Mohammadpur	144489	a	Yes	b		Yes	Yes	Yes	Yes	Yes	Yes	b	b	a		a	b	b
702	Paliya	144490	Yes	a	c		a	a	c	Yes	c	c	c	c	c	c	Yes	a	c
703	Udrehari	144491	a	a	a	229402		a	a	a	a	c	b	c	c		c	Yes	
704	Bela Tekai	144492	c	a	c		Yes	Yes	Yes	Yes	c	Yes	b	Yes	Yes	Yes	Yes	Yes	Yes
705	Sarai Damu	144493	a	a	b		Yes	Yes	Yes	Yes	b	b	c	a	a	Yes	Yes	Yes	c
706	Chak Nizam	144494	a		b	229402		a	a	a	b	b	b	b				Yes	
707	Bhaon	144495	Yes		b	229402	Yes	Yes	a	b	b	b	b	b	b			Yes	
708	Chak Vallihar	144496	c	b	c	229402	b	b	Yes	b	c	b	b	b	b	Yes	Yes	Yes	c
709	Ikauna	144497	c	c	c	229402	b	b	Yes	b	c	b	b	b	b	Yes		Yes	c
710	Jamalpur Nankai	144498	a		c		Yes	Yes	a	Yes	c	c	b	c	c			c	Yes
711	Chak Mansahari	144499	c	b	c	229402	b	b	Yes	b	c	b	b	b	b	Yes	Yes	b	c
712	Sarai Muhamma	144500	c	b	c	229001	Yes	a	Yes	c	c	a	b	a	Yes	Yes		Yes	c
713	Ekchhaniya	144501	c	a	c	229001	Yes	a	Yes	c	c	a	b	b	Yes	Yes	b	Yes	c
714	Kachaunda Muhi	144502	c	a	c		Yes	a	c	c	c	a	b	a	Yes		c	Yes	
715	Paraura	144503	c	a	c	229001	a	a	Yes	c	c	a	b	b	c	c	c	c	c
716	Raghunathpur	144504	b	b	b		b	b	b	b	b	b	b	b	b	Yes	Yes	Yes	
717	Bhaironpur Kata	144505	b	b	b		b	b	b	b	b	b	b	b	b	b	Yes		
718	Eksana	144506	a	a	a		a	a	a	a	b	c	b	b	a	a	Yes		Yes
719	Korchanda Mau	144507	a		c		c	c	c	c	c	b	b		b	Yes	Yes	Yes	
720	Bhakhwara	144508	a		c		c	c	c	c	c	b	c	b	Yes	Yes		Yes	
721	Bhadokhar	144509	Yes		b		a	a		a	b		a	a	Yes	Yes	Yes	Yes	
722	Purushottampur	144510	a	a	b		a	a		a	b		a	a	Yes	Yes	Yes	Yes	
723	Raipur Maheri	144511	a		b		b	b	a	b	b	b	b	a	Yes	Yes	Yes	Yes	
724	Chak Bhadokhar	144512	a		a		c	c	c	c	c	b	a		b	a	a	Yes	
725	Kola Haibatpur	144513	a	a	c		c	a	Yes	c	c	c	b	c	c	Yes	Yes	a	
726	Mulihama	144514	b	b	b		b	b	b	b	a	a	a	a	a	Yes	Yes	Yes	
727	Jaraulla	144515	b	Yes	b	229001	Yes	Yes	Yes	b	b		b	Yes	Yes	Yes	Yes	Yes	
728	Ayaspur Dihi	144516	b	Yes	b	229001	Yes	Yes	Yes	b	b		b	Yes	Yes	Yes	Yes	Yes	
729	Godwara	144517	c		c	229001	Yes	Yes	Yes	c	c	c	c	Yes	Yes	Yes	Yes	Yes	
730	Monai	144518	c	Yes	c	229001	Yes	Yes	Yes	c	c	c	c	Yes	Yes	Yes	Yes	Yes	
731	Nathuwapur	144519	b	Yes	c	229001	Yes	Yes	Yes	c	c	c	c	Yes	Yes	Yes	Yes		
732	Chak Rar	144520	c	c	c	229001	Yes	Yes	Yes	c	c	c	c	c	c		c	Yes	
733	Mohgawan	144521	c	a	c		Yes	Yes	Yes	c	c	a	c	c	c		c	Yes	
734	Lodhwari	144522	c	Yes	c	229001	Yes	Yes	Yes	c	c	c	c	c	c		c	Yes	Yes
735	Anti Naugawan	144523	c	a	c		a	a	c	c	Yes	Yes	c	Yes		Yes		Yes	
736	Khurhati	144524	c	Yes	c		a	c	c	a	a	c	c	a		c			Yes
737	Chak Kirihra	144525	a	a	a		a	a	a	c	c	b	c	a	Yes	Yes	c		
738	Kamauli	144526	Yes	Yes	c		Yes	c	Yes	c	c	c	b	c	c	Yes	Yes	Yes	
739	Anuruddhapur	144527	a	a	c		a	a	c	c	c	c	b	c	Yes	Yes	Yes	Yes	
740	Tala Gopalpur	144528	c	a	c		a	a	a	a	a	b	c	a	a	Yes	Yes	Yes	Yes
741	Basarh	144529	a	a	c			a	Yes	c	c	a	c	a	a	Yes	Yes	Yes	
742	Semra	144530	a	Yes	c		a	a	Yes	c	c	c	b	c	c	Yes	Yes	a	
743	Prmanpur	144531	c	a	c		a	a	a	a	c	b	c	b	a	Yes	Yes	Yes	Yes
744	Jariyari	144532	c	b	c		b	b	b	b	b	c	b	Yes	Yes	Yes	Yes	Yes	
745	Sanhi	144533	c	Yes	c	229128	a	a	a	a	c	a	c	c			Yes	Yes	
746	Bhaidpur	144534	c	a	c	229128	a	a	a	a	c		c	Yes	Yes	Yes	Yes	Yes	

Census of India 2011- Village Directory

Amenities and Land use (As in 2009)

Name of District:-Rae Bareli Location CodeNo:-158

Name of CD Block:-Rahi - Location CodeNo:-0311

Sr. No.	Name village	Location code no.	Village connected to highways,village roads, banks & credit societies (If amenities available code -Yes is given, If not available within the village , the distance range code viz; a for < 5 Kms, b for 5-10 Kms and c for 10+ kms of nearest place where facility is available is given).											
			Connected to national highway(NH)	Connected to state highway(SH)	Connected to major district road (MDR)	Connected to others district road	Pucca roads	Kutcheha roads	Water bounded macadam(WBM) roads	Navigable waterway (river/canal)(NW)	Footpaths (FP)	Commercial & Co-operative Banks	ATM	Agricultural Credit Societies
1	2	3	68	69	70	71	72	73	74	75	76	77	78	79
694	Khagipur Sadwa	144482		b	c	c		c			Yes	Yes		c
695	Suraj Kunda	144483						c	c		Yes	a	c	c
696	Rajapur	144484	Yes	c	c	c	c	c			Yes	c	c	c
697	Zafarapur	144485	Yes	c	c						Yes	Yes	c	c
698	Bela Khara	144486									Yes	c	c	c
699	Bela Gusisi	144487	c	c	c	c	c	c	c		Yes	c	c	
700	Bela Bhela	144488		a	b	b					Yes		b	
701	Mohammadpur †	144489	b								Yes	b	b	b
702	Paliya	144490	c	c				c	c	c	Yes	c	a	b
703	Udrehari	144491		a		a	Yes	Yes		Yes	Yes	c	c	a
704	Bela Tekai	144492	b	b	Yes	Yes	Yes	Yes	Yes	Yes	c	Yes	a	c
705	Sarai Damu	144493	a	a	a	Yes	Yes	Yes	Yes	Yes	c	b	a	b
706	Chak Nizam	144494		Yes	Yes			Yes	Yes		Yes	b	b	a
707	Bhaon	144495		Yes	Yes			Yes	Yes		Yes	b	b	Yes
708	Chak Vallihar	144496	b	b	Yes	Yes	Yes	Yes	Yes	c	Yes	b	c	b
709	Ikauna	144497	b	b	Yes	Yes	Yes	Yes	Yes	c	Yes	b	c	b
710	Jamalpur Nankai	144498		Yes	Yes			Yes	Yes		Yes	b	c	a
711	Chak Mansahari	144499	b	b	Yes	Yes	Yes	Yes	Yes	c	Yes	b	c	b
712	Sarai Muhamma	144500	a	a	Yes	Yes	Yes	Yes	Yes	c	c	c	c	a
713	Ekchhaniya	144501	a	a	a	Yes	Yes	Yes	Yes	c	c	c	c	c
714	Kachaunda Muhi	144502	a	a	a	Yes	Yes	Yes	Yes	Yes	Yes	b	c	a
715	Paraura	144503	b	a	a	Yes	Yes	Yes	Yes	c	c	a	c	a
716	Raghunathpur	144504	b	a	a	a	Yes	Yes	Yes	Yes	Yes	b	b	b
717	Bhaironpur Kata	144505	b	a	a	a	Yes	Yes	Yes	Yes	Yes	b	b	b
718	Eksana	144506	b	b	a	Yes	a	Yes			Yes	b	c	a
719	Korchanda Mau	144507	b	a	b	c	Yes	Yes	Yes	Yes	Yes	c	c	a
720	Bhakhwara	144508	b	a	b	c	Yes	Yes	Yes		Yes	c	c	a
721	Bhadokhar	144509	a	b	a	Yes	Yes	Yes		Yes	Yes	b	b	Yes
722	Purushottampur	144510	a	a	a	Yes		a	Yes		a	a	b	a
723	Raipur Maheri	144511	a	Yes	a	b	Yes	Yes	a		Yes	b	b	b
724	Chak Bhadokhar	144512	b	a	b	b	b	Yes	a		Yes	c	c	c
725	Kola Haibatpur	144513	c	a	b	b	Yes	Yes	a		Yes	c	c	c
726	Mulihama	144514	b	a	b	a	a	a	a	Yes	Yes	b	b	b
727	Jaraulla	144515		Yes	Yes	Yes	Yes	Yes	Yes	Yes	b	b	b	b
728	Ayaspur Dihi	144516		Yes	Yes	Yes	Yes	Yes	Yes	Yes	Yes	b	b	b
729	Godwara	144517		Yes	Yes	Yes	Yes	Yes	Yes	Yes	b	c	c	c
730	Monai	144518		Yes	Yes	Yes	Yes	Yes	Yes	Yes	b	c	c	c
731	Nathuwapur	144519		Yes	Yes	Yes	Yes	Yes	Yes	Yes	b	c	c	c
732	Chak Rar	144520	c	c	b	b	Yes	Yes	Yes		Yes	c	c	b
733	Mohgawan	144521	c	c	a	a	Yes	Yes	Yes		Yes	c	c	a
734	Lodhwari	144522	c	c	a	a	Yes	Yes	Yes		Yes	c	c	a
735	Anti Naugawan	144523	c	c	Yes	Yes	Yes	Yes	Yes		Yes	c	c	a
736	Khurhati	144524	c	c	a	a	Yes	Yes	Yes		Yes	c	c	a
737	Chak Kirihra	144525		a	a	a	a	a	a	Yes	Yes	c	c	a
738	Kamauli	144526	c	Yes	Yes	Yes	Yes	Yes	Yes	Yes	Yes	Yes	c	c
739	Anuruddhapur	144527		a	c	a	a	a	a		Yes	a	c	c
740	Tala Gopalpur	144528	c	a	a	a	Yes	Yes	Yes	Yes	Yes	a	c	a
741	Basarh	144529	c	Yes	Yes	Yes	Yes	Yes	Yes		Yes	a	c	a
742	Semra	144530	c	Yes	Yes	Yes	Yes	Yes	Yes		Yes	c	c	a
743	Prmanpur	144531	c	a	a	Yes	Yes	Yes	Yes		Yes	a	c	a
744	Jariyari	144532	b	b	b	Yes	Yes	Yes	a	Yes	Yes	b	c	b
745	Sanhi	144533					Yes	Yes	Yes	Yes	Yes	c	c	a
746	Bhaidpur	144534		c	c	Yes	Yes	Yes			Yes	c	c	a

Census of India 2011- Village Directory

Amenities and Land use (As in 2009)

Name of District:-Rae Bareilly Location CodeNo:-158

Name of CD Block:-Rahi - Location CodeNo:-0311

Sr. No.	Name village	Location code no.	Availability of miscellaneous facilities (If amenities available code -Yes is given, If not available within the village , the distance range code viz; a for <5 Kms, b for 5-10 Kms and c for 10+ kms of nearest place where facility is available is given).																	Availability of electricity (Yes/No)				
			Self-Help Group (SHG)	Public distribution system (PDS) shop	Mandis / Regular market	Weekly Haat	Agricultural marketing society	Integrated Child Development Scheme (Nutritional Centres)	Anganwadi Centre (Nutritional Centres)	Others (Nutritional Centres)	ASHA (Accredited Social Health Activist)	Community centre with/without TV	Sports Field,	Sports Club / Recreation Centre	Cinema / Video Hall	Public Library	Public Reading Room	Newspaper Supply	Assembly Polling station	Birth & Death Registration Office	Power Supply for Domestic Use (ED)	Power Supply for Agricultural Use (EAG)	Power Supply for Commercial Use (EC)	Power Supply for All Uses (EA)
1	2	3	80	81	82	83	84	85	86	87	88	89	90	91	92	93	94	95	96	97	98	99	100	101
694	Khagipur Sadwa	144482	c	c	c	c	b	c	c	Yes	Yes	a	Yes	c	b	a	Yes	Yes	Yes	Yes	No	No	No	
695	Suraj Kunda	144483	Yes	b	c	b	a	c	c	Yes	Yes	Yes	Yes	Yes	Yes	c	c	c	c	c	Yes	Yes	No	No
696	Rajapur	144484	Yes	Yes	a	b	b	b	b	b	b	b	c	c	a	b	a	c	Yes	Yes	Yes	No	No	No
697	Zafarapur	144485	c	c	c	b	b	Yes	b	b	c	c	c	Yes	Yes	Yes	Yes	Yes	Yes	Yes	Yes	No	No	No
698	Bela Khara	144486	Yes	Yes	Yes	Yes	Yes	c	c	c	c	c	c	c	Yes	Yes	c	c	c	Yes	Yes	No	No	No
699	Bela Gusisi	144487	a	b	b	b	b	Yes	Yes	Yes	Yes	Yes	Yes	Yes	Yes	Yes	Yes	Yes	Yes	Yes	Yes	No	No	No
700	Bela Bhela	144488	Yes	Yes	c	a	a	b	Yes	b	b	b	Yes	b	b	b	b	Yes	Yes	Yes	Yes	No	No	No
701	Mohammadpur	144489	b	a	Yes	Yes	b	b	b	b	b	b	b	b	Yes	Yes	Yes	Yes	Yes	Yes	Yes	No	No	No
702	Paliya	144490	c	a	a	a	a	c	c	c	c	Yes	Yes	Yes	c	c	c	Yes	Yes	Yes	Yes	No	No	No
703	Udrehari	144491	Yes	Yes	c	a	c	Yes	Yes	Yes	Yes	Yes	c	c	c	a	Yes	Yes	c	Yes	Yes	Yes	No	No
704	Bela Tekai	144492	c	a	a	c	Yes	a	Yes	c	Yes	c	c	c	c	c	c	c	c	Yes	Yes	Yes	Yes	Yes
705	Sarai Damu	144493	b	Yes	b	b	b	b	a	Yes	a	b	b	b	b	b	b	c	Yes	Yes	Yes	Yes	Yes	Yes
706	Chak Nizam	144494	Yes	a	c	a	c	Yes	Yes	Yes	Yes	Yes	Yes	b	b	b	b	a	a	b	Yes	Yes	No	No
707	Bhaon	144495	Yes	Yes	c	Yes	Yes	b	Yes	a	Yes	a	Yes	b	b	b	b	b	Yes	b	Yes	Yes	Yes	No
708	Chak Vallihar	144496	Yes	Yes	c	b	c	Yes	c	a	Yes	a	c	c	c	c	c	c	Yes	c	Yes	Yes	Yes	Yes
709	Ikauna	144497	Yes	Yes	c	b	c	c	Yes	Yes	c	c	c	c	c	c	c	Yes	Yes	c	Yes	Yes	Yes	Yes
710	Jamalpur Nankar	144498	Yes	a	Yes	Yes	c	Yes	Yes	Yes	Yes	Yes	Yes	c	c	c	c	Yes	a	c	Yes	Yes	No	No
711	Chak Mansahari	144499	a	a	c	b	c	c	a	Yes	a	c	c	c	c	c	c	b	a	c	Yes	Yes	Yes	Yes
712	Sarai Muhamma	144500	b	Yes	c	c	c	c	Yes	Yes	Yes	c	c	c	c	c	c	c	Yes	Yes	Yes	Yes	Yes	Yes
713	Ekchaniya	144501	b	Yes	c	c	c	c	Yes	Yes	Yes	Yes	c	c	c	c	c	c	Yes	Yes	Yes	Yes	No	No
714	Kachaunda Muhi	144502	Yes	Yes	c	b	c	c	a	Yes	Yes	c	c	c	c	c	c	b	Yes	Yes	Yes	Yes	No	No
715	Paraura	144503	b	Yes	c	a	c	c	Yes	Yes	Yes	c	c	c	c	c	c	c	Yes	c	Yes	Yes	Yes	Yes
716	Raghunathpur	144504	b	Yes	b	b	b	Yes	Yes	Yes	Yes	Yes	b	b	b	b	b	b	Yes	Yes	Yes	Yes	No	No
717	Bhaironpur Kata	144505	b	Yes	b	b	b	b	a	Yes	a	b	b	b	b	b	b	b	a	a	Yes	Yes	No	No
718	Eksana	144506	a	a	b	b	c	c	a	Yes	c	c	c	c	c	c	a	Yes	a	Yes	Yes	Yes	Yes	Yes
719	Korchanda Mau	144507	c	a	c	a	c	c	Yes	Yes	Yes	c	Yes	c	c	c	c	c	Yes	Yes	Yes	Yes	Yes	Yes
720	Bhakhwara	144508	c	a	c	a	c	c	c	c	Yes	c	Yes	c	c	c	c	c	Yes	Yes	Yes	Yes	Yes	Yes
721	Bhadokhar	144509	b	Yes	b	Yes	b	b	Yes	Yes	Yes	Yes	Yes	b	b	b	b	b	Yes	Yes	Yes	Yes	Yes	Yes
722	Purushottampur	144510	Yes	a	b	a	b	b	a	Yes	Yes	a	Yes	Yes	b	b	b	b	a	a	Yes	Yes	Yes	Yes
723	Raipur Maheri	144511	b	a	c	c	c	c	c	Yes	Yes	Yes	c	Yes	c	c	c	c	c	Yes	Yes	Yes	Yes	Yes
724	Chak Bhadokhar	144512	c	b	c	c	c	c	a	Yes	a	c	a	c	c	c	c	c	a	Yes	Yes	Yes	Yes	Yes
725	Kola Haibatpur	144513	c	Yes	c	b	c	Yes	c	Yes	Yes	Yes	Yes	c	c	c	c	c	a	c	Yes	Yes	Yes	Yes
726	Mulihama	144514	b	a	a	a	b	b	Yes	Yes	Yes	b	b	b	b	b	b	b	b	b	Yes	Yes	Yes	Yes
727	Jaraulla	144515	Yes	Yes	Yes	a	a	b	Yes	Yes	Yes	b	Yes	Yes	b	b	b	b	Yes	Yes	Yes	Yes	No	No
728	Ayaspur Dihi	144516	Yes	Yes	Yes	a	a	b	Yes	Yes	Yes	Yes	b	Yes	b	b	b	b	b	Yes	Yes	Yes	Yes	Yes
729	Godwara	144517	Yes	Yes	Yes	a	a	c	Yes	Yes	Yes	c	Yes	c	c	c	c	c	Yes	Yes	Yes	Yes	Yes	Yes
730	Monai	144518	Yes	Yes	Yes	a	a	c	Yes	Yes	Yes	c	Yes	c	c	c	c	c	c	Yes	Yes	Yes	No	No
731	Nathuwapur	144519	Yes	Yes	Yes	a	a	c	Yes	Yes	Yes	Yes	Yes	c	c	c	c	c	c	Yes	Yes	Yes	Yes	No
732	Chak Rar	144520	a	a	a	Yes	c	Yes	Yes	Yes	Yes	c	c	c	c	c	c	c	Yes	a	Yes	Yes	No	No
733	Mohgawan	144521	a	Yes	Yes	Yes	c	Yes	Yes	Yes	Yes	c	c	c	c	c	c	Yes	Yes	Yes	Yes	Yes	No	No
734	Lodhwari	144522	a	a	a	Yes	c	Yes	Yes	Yes	c	Yes	Yes	c	c	c	c	Yes	Yes	Yes	Yes	Yes	No	No
735	Anti Naugawan	144523	Yes	Yes	a	a	c	c	Yes	Yes	Yes	c	c	c	c	c	c	c	Yes	Yes	Yes	Yes	Yes	Yes
736	Khurhati	144524	Yes	Yes	a	a	c	Yes	a	Yes	a	c	c	c	c	c	c	c	Yes	a	Yes	Yes	Yes	Yes
737	Chak Kirihra	144525	Yes	a	a	a	c	c	Yes	Yes	Yes	c	c	c	c	c	c	c	a	c	Yes	Yes	Yes	Yes
738	Kamauli	144526	c	c	c	c	Yes	c	c	a	Yes	a	a	c	c	c	c	c	a	c	Yes	Yes	Yes	Yes
739	Anuruddhapur	144527	c	a	Yes	Yes	c	c	Yes	Yes	Yes	c	c	c	c	c	c	c	a	a	Yes	Yes	Yes	Yes
740	Tala Gopalpur	144528	a	a	a	a	a	c	Yes	Yes	a	c	c	c	c	c	c	c	Yes	c	Yes	No	No	No
741	Basarh	144529	Yes	Yes	a	a	a	c	Yes	Yes	Yes	c	Yes	c	c	c	c	c	Yes	Yes	Yes	Yes	No	No
742	Semra	144530	Yes	a	c	a	c	c	Yes	Yes	Yes	c	c	c	c	c	c	c	Yes	c	Yes	Yes	Yes	Yes
743	Prmanpur	144531	Yes	Yes	a	a	a	c	Yes	Yes	Yes	c	c	c	c	c	c	c	Yes	Yes	Yes	Yes	No	No
744	Jariyari	144532	Yes	Yes	b	b	b	c	Yes	Yes	Yes	c	c	c	c	c	c	c	Yes	Yes	Yes	Yes	No	No
745	Sanhi	144533	Yes	Yes	a	a	a	c	Yes	Yes	Yes	c	c	c	c	c	c	c	Yes	c	Yes	Yes	No	No
746	Bhaidpur	144534	Yes	Yes	Yes	a	c	c	Yes	Yes	Yes	b	a	c	c	c	c	c	Yes	c	Yes	Yes	No	No

Census of India 2011- Village Directory

Amenities and Land use (As in 2009)

Name of District:-Rae Bareli Location CodeNo:-158

Name of CD Block:-Rahi - Location CodeNo:-0311

Sr. No.	Name village	Location code no.	Land Use												Land Use					Name of three most important commodities manufactured			
			Nearest Town	Area under different types of land use (in hectares rounded up to one decimal place)											Area irrigated by source (in hectare).					First	Second	Third	
				Name	Distance range code i.e. a for <5 Kms, b for 5-10 Kms and c for 10+ kms.	Forests	Area under Non-agricultural Uses	Barren and Un-cultivable land	Permanent Pastures and Other Grazing Lands	Land Under Miscellaneous Tree Crops etc.	Culturable Waste Land	Fallow lands other than current fallows	Current fallows	Net Area Sown	Total Irrigated Land Area	Total Un-irrigated Land Area	Canals (C)	Wells/Tube-wells(W/TW)	Tanks/Lakes(T/L)				Water Falls(W/F)
1	2	3	102	103	104	105	106	107	108	109	110	111	112	113	114	115	116	117	118	119	120	121	122
694	Khagipur Sadwa	144482			0	0	0	1.7	0	0	0	0	221.7	123.1	98.6	0	35	80	0	8.1			
695	Suraj Kunda	144483	RAE BARELI		0	0	0	40.8	0	0	14.3	0	218.5	135.3	83.2	30.1	105.2	0	0	0			
696	Rajapur	144484			0	0	0	10.1	0	0	10.2	0	194.1	194.1	0	0	0	0	0	194.1			
697	Zafarapur	144485	RAE BARELI	c	0	0	0	0	57	0	0	0	64	61	3	0	0	0	0	61			
698	Bela Khara	144486			0	0	33.4	0	0	0	4.9	0	849.3	524.4	324.8	0	302.4	4	0	218			
699	Bela Gusisi	144487	RAE BARELI	c	0	0	0	41.6	115.3	0	0	0	911.7	591.1	320.6	341	0	0	0	250.1			
700	Bela Bhela	144488			0	20	0	0	316.8	0	71.7	10	1700.4	1004.4	696	0	0	0	0	1004			
701	Mohammadpur	144489	RAE BARELI	b	0	30.5	0	39.1	0	0	0	0	313.4	313.4	0	0	0	0	0	313.4	Wheat	at	ddy.p
702	Paliya	144490			0	7.7	0	5.6	0	0	20	0	61	45.8	15.2	0	0	0	0	45.8	otato		
703	Udrehari	144491	RAE BARELI		0	9.7	0	2.7	5.2	1.1	7.4	4.8	62.7	58.7	2.9	10.1	48.6	0	0	0			
704	Bela Tekai	144492	RAE BARELI	c	0	92	0	24	260	25	10	2	248	248	0	130	118	0	0	0			
705	Sarai Damu	144493	RAE BARELI	b	0	42.6	2.6	6.8	8.1	7	12.6	25.7	365.5	365.4	0.2	0	284.5	80.8	0	0			
706	Chak Nizam	144494	RAE BARELI		0	29.1	0	24.5	12.2	4.2	9.2	5.2	100.4	76.1	24.3	60.2	15.8	0	0	0			
707	Bhaon	144495	RAE BARELI		0	67	0	5.6	24.1	8.6	19.5	10.1	250.1	180.1	70	140.1	40	0	0	0			
708	Chak Vallihar	144496	RAE BARELI		0	28	0	1	1	0	0	0	66	56	10	0	56	0	0	0			
709	Ikauna	144497	RAE BARELI	c	0	10	0	8	0	1	0	0	91	91	0	13	68	10	0	0			
710	Jamalpur Nankai	144498	RAE BARELI		0	30.9	26.6	5.8	10.1	3.4	9.3	5.3	65.4	65.4	0	65.4	0	0	0	0			
711	Chak Mansahari	144499	RAE BARELI	c	0	1	0	2	2	0	0	0	16	16	0	0	16	0	0	0			
712	Sarai Muhamma	144500	RAE BARELI	c	0	12.3	0	0	4.2	11	0	0	147.8	147.8	0	0	147.8	0	0	0			
713	Ekchhaniya	144501	RAE BARELI	c	0	2.1	0	0	0	0.2	1.1	0	54.2	53.4	0.8	40.1	13.3	0	0	0			
714	Kachaunda Muhi	144502			0	34.6	2.8	13.3	0	7.5	21.6	12.7	480	410.8	69.2	0	180.1	230.7	0	0			
715	Paraura	144503	RAE BARELI	c	0	9.5	4.3	4	0	8.8	2	1.6	144.6	144.6	0	0	144.6	0	0	0			
716	Raghunathpur	144504	RAE BARELI	b	0	30.2	0	0	1.8	6.2	0	33.4	85.7	81.7	4	0	81.7	0	0	0			
717	Bhaironpur Kata	144505	RAE BARELI	b	0	11.8	0	0	1	1.7	0	15.7	55.5	53.5	2	0	53.5	0	0	0			
718	Eksana	144506			46.9	10.5	0	0	3.1	3.7	2.7	35.5	85.1	83	2.1	68	15.1	0	0	0			
719	Korchanda Mau	144507			0	0	0	0	0	3.8	1.2	13.9	110	108.6	1.4	100.1	8.5	0	0	0			
720	Bhakhwara	144508	RAE BARELI	c	0	9	0	0	0	5.7	0.3	3.7	142.5	140.4	2.2	100.4	40	0	0	0			
721	Bhadokhar	144509	RAE BARELI	b	50.5	59.8	0	0	1.6	8.3	0	25.4	388	351.7	36.2	275.1	76.6	0	0	0			
722	Purushottampur	144510	RAE BARELI	b	0	24.1	0	0	0	0.3	0	0	21.4	21.4	0	11.4	10	0	0	0			
723	Raipur Maheri	144511			0	28	0	0	0	3.5	5.5	14.4	173	167	6.4	129.7	36.8	0	0	0.4			
724	Chak Bhadokhar	144512	RAE BARELI	c	0	2.8	0	0	0	1.9	0	15.8	13	13	0	2	11	0	0	0			
725	Kola Haibatpur	144513			19.2	20.1	17.7	0	0	89.7	0	1.4	30.3	30.3	0	15.2	15.2	0	0	0			
726	Mulihama	144514	RAE BARELI	c	0	4.4	5.1	3.3	9.9	4	2.3	70	255.1	255.1	0	190.2	64.9	0	0	0			
727	Jaraulla	144515			0	111	0	0.3	0	11.9	0	9.4	112.3	112.3	0	0	112.3	0	0	0			
728	Ayaspur Dih	144516	RAE BARELI	b	5.3	0	9.2	4.2	0	0	10.8	15.4	69.5	48.4	21	0	48.4	0	0	0			
729	Godwara	144517	RAE BARELI	c	0	196.9	0	3.9	2.4	0	92.3	61.2	150	150	0	0	150	0	0	0			
730	Monai	144518	RAE BARELI	c	0	10.1	5.7	0	6.4	1.4	0.4	8.1	76	75.3	0.7	0	0	0	0	75.3			
731	Nathuwapur	144519			0	35.8	0	0	0	0	0	0	70.7	56.5	14.2	0	56.5	0	0	0			
732	Chak Rar	144520	RAE BARELI	c	0.3	0	2.4	0	0	7.6	9.3	10.2	118.6	81.9	36.7	3.3	78.6	0	0	0			
733	Mohgawan	144521			0	15.6	0	1	0	5.3	9.4	1.3	233.9	108.5	125.4	25.1	83.4	0	0	0			
734	Lodhwari	144522	RAE BARELI	c	145.4	98.5	3.9	9	0	27.8	100.9	12	1120.1	859.6	260.5	229.1	630.5	0	0	0			
735	Anti Naugawan	144523	RAE BARELI	c	21.1	24.1	38.2	0	23.3	42.3	25.2	28.9	321	203.3	117.7	0	0	0	0	203.3			
736	Khurhati	144524	RAE BARELI		0	30.8	30.2	0	126.6	30.5	38.2	29.1	383	304.9	78.1	0	0	0	0	304.9			
737	Chak Kirihra	144525	RAE BARELI		7.4	0.4	5.4	1.8	0	5.2	1.2	0.6	81.8	61.1	20.9	41.4	19.7	0	0	0			
738	Kamauli	144526			0	20.1	1.8	9	0	5.9	0	1	302.3	190.2	112	190.2	0	0	0	0			
739	Anuruddhapur	144527	RAE BARELI		8.4	0	3.1	0	7.4	4.8	0	9.1	59.1	37.5	21.2	19.2	18.3	0	0	0			
740	Tala Gopalpur	144528	RAE BARELI	c	1.8	27	0	0	4.2	11.7	2.9	53.1	243.9	221.1	22.8	20	201.1	0	0	0			
741	Basarh	144529	RAE BARELI	c	36.7	21.6	0	0	7.2	3.1	101	2.6	236.6	232	4.7	130.1	101.8	0	0	0			
742	Semra	144530	RAE BARELI		0	10.2	1.8	4.4	0.3	3.1	0	0.7	173.8	128.3	45.2	97.2	31.1	0	0	0			
743	Prmanpur	144531	RAE BARELI	c	0	15.4	0	0	2.9	3.2	1.1	21.4	125.2	125.2	0	0	125.2	0	0	0			
744	Jariyari	144532	RAE BARELI	c	18.1	0	0	11.8	1.1	5.6	0	23.4	131.2	131.2	0	131.2	0	0	0	0			
745	Sanhi	144533	RAE BARELI	c	0	28.8	0	0	5.1	27.8	3.1	110.2	328.5	302.4	26.1	160.1	142.3	0	0	0			
746	Bhaidpur	144534	RAE BARELI	c	5.6	12.5	0	0	2.6	6.4	1.5	30.2	128.1	125.1	3	2	123.1	0	0	0			

Census of India 2011- Village Directory

Amenities and Land use (As in 2009)

Name of District:-Rae Bareli Location CodeNo:-158

Name of CD Block:-Rahi - Location CodeNo:-0311

Sr. No.	Name village	Location code no.	Number of Medical Amenities available. (If not available within the village, the distance range code viz; a for < 5 Kms, b for 5-10 Kms and c for 10+ kms of nearest place where facility is available is given).										Number of Non-Government Medical Amenities available.										
			Community health centre (CHC)	Primary health centre (PHC)	Primary health sub centre (PHS)	Maternity and child welfare centre (MCW)	T.B. clinic (TBC)	Hospital-allopathic (HA)	Hospital-alternative medicine (HO)	Dispensary (D)	Veterinary hospital (VH)	Mobile health clinic (MHC)	Family welfare centre (FWC)	Charitable non Govt. hospital/Nursing home.	Medical practitioner with MBBS Degree	Medical practitioner with other degree	Medical practitioner with no degree	Traditional practitioner and faith healer .	Medicine Shop	Others			
1	747	Balepur	144535	c	c	c	c	c	c	c	c	c	c	c	c	0	0	0	0	0	1	0	0
Block T O T A L :				1	1	2	2	1	0	0	0	0	2	0	4	0	0	0	0	22	26	31	18

Census of India 2011- Village Directory

Amenities and Land use (As in 2009)

Name of District:-Rae Bareli Location CodeNo:-158

Name of CD Block:-Rahi - Location CodeNo:-0311

Sr. No.	Name village	Location code no.	Availability of drinking water - Yes / No								Availability of toilet & others Yes / No			
			Tap water (Treated/Untreated)	Well water (Covered / Uncovered well)	Hand Pump	Tube wells / Bore well	Spring	River / Canal	Tank / Pond / Lake	Others	Community toilet including bath.	Community toilet excluding bath.	Rural sanitary mart or sanitary hardware outlet available near the village.	Community bio- gas or recycle of waste for productive use.
1	2	3	39	40	41	42	43	44	45	46	47	48	49	50
747	Balepur	144535	No	No	Yes	Yes	No	No	No	No	No	No	No	No
Block T O T A L :			67	33	102	86	2	23	33	1	2	5	7	5

Census of India 2011- Village Directory

Amenities and Land use (As in 2009)

Name of District:-Rae Bareli Location CodeNo:-158

Name of CD Block:-Rahi - Location CodeNo:-0311

Sr. No.	Name village	Location code no.	Communication and transport facilities (If amenities available code -Yes is given except for Village Pin Code ,If not available within the village , the distance range code viz; a for < 5 Kms, b for 5-10 Kms and c for 10+ kms of nearest place where facility is available is given).																			
			Post office(PCO)	Sub post office (SPO)	Post & Telegraph office (P&TO)	Village Pin Code	Telephones (Land lines)	Public call office (PCO)	Mobile phone coverage	Internet cafes/ Common service centre (CSC)	Private courier facility	Bus service (Public & Private)	Railway stations	Auto/Modified Autos	Taxis and Vans	Tractors	Cycle-pulled rickshaws(Manual & Machine driven)	Carts driven by animals	Sea /River ferry service			
1	2	3	51	52	53	54	55	56	57	58	59	60	61	62	63	64	65	66	67			
747	Balepur	144535	c	a	c	229128	b	b	b	c	b	b	b	9	9	5	13	17	31	36	35	8
Block T O T A L :				9	20	4	19	31	27	34	14	9	9	5	13	17	31	36	35	8		

Census of India 2011- Village Directory

Amenities and Land use (As in 2009)

Name of District:-Rae Bareli Location CodeNo:-158

Name of CD Block:-Rahi - Location CodeNo:-0311

Sr. No.	Name village	Location code no.	Village connected to highways,village roads, banks & credit societies (If amenities available code -Yes is given, If not available within the village , the distance range code viz; a for < 5 Kms, b for 5-10 Kms and c for 10+ kms of nearest place where facility is available is given).											
			Connected to national highway(NH)	Connected to state highway(SH)	Connected to major district road (MDR)	Connected to others district road	Pucca roads	Kutcha roads	Water bounded macadam(WBM) roads	Navigable waterway (river/canal)(NW)	Footpaths (FP)	Commercial & Co-operative Banks	ATM	Agricultural Credit Societies
1	2	3	68	69	70	71	72	73	74	75	76	77	78	79
747	Balepur	144535	c	c			Yes	Yes			Yes	c	c	b
Block T O T A L :			5	14	18	26	40	42	23	17	92	6	0	3

Census of India 2011- Village Directory

Amenities and Land use (As in 2009)

Name of District:-Rae Bareli Location CodeNo:-158

Name of CD Block:-Rahi - Location CodeNo:-0311

Sr. No.	Name village	Location code no.	Availability of miscellaneous facilities (If amenities available code -Yes is given, If not available within the village , the distance range code viz; a for < 5 Kms, b for 5-10 Kms and c for 10+ kms of nearest place where facility is available is given).																	Availability of electricity (Yes/No)				
			Self-Help Group (SHG)	Public distribution system (PDS) shop	Mandis / Regular market	Weekly Haat	Agricultural marketing society	Integrated Child Development Scheme (Nutritional Centres)	Anganwadi Centre (Nutritional Centres)	Others (Nutritional Centres)	ASHA (Accredited Social Health Activist)	Community centre with/without TV	Sports Field,	Sports Club / Recreation Centre	Cinema / Video Hall	Public Library	Public Reading Room	Newspaper Supply	Assembly Polling station	Birth & Death Registration Office	Power Supply for Domestic Use (ED)	Power Supply for Agricultural Use (EAG)	Power Supply for Commercial Use (EC)	Power Supply for All Uses (EA)
1	2	3	80	81	82	83	84	85	86	87	88	89	90	91	92	93	94	95	96	97	98	99	100	101
747	Balepur	144535	Yes	a	a	a	c	c	Yes	Yes	Yes	c	a	c	c	c	c	c	Yes	c	Yes	Yes	No	No
Block T O T A L :			40	45	27	25	20	32	59	67	66	42	47	30	28	28	24	33	64	66	101	63	44	38

Census of India 2011- Village Directory

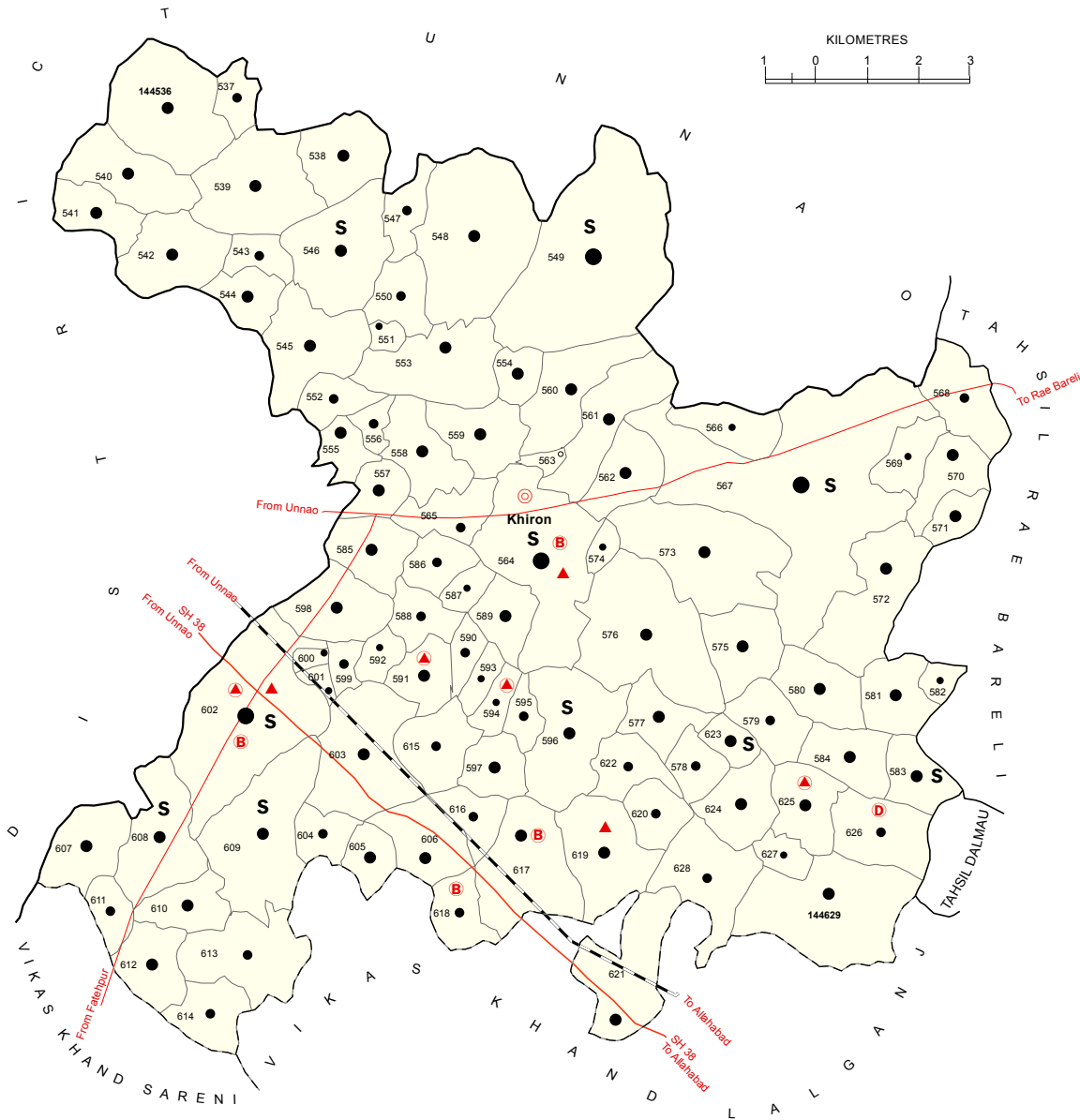
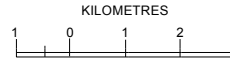
Amenities and Land use (As in 2009)

Name of District:-Rae Bareli Location CodeNo:-158

Name of CD Block:-Rahi - Location CodeNo:-0311

Sr. No.	Name village	Location code no.	Land Use											Land Use				Name of three most important commodities manufactured					
			Nearest Town	Area under different types of land use (in hectares rounded up to one decimal place)										Area irrigated by source (in hectare).				First	Second	Third			
				Name	Distance range code, i.e. a. for < 5 Kms, b. for 5-10 Kms and c. for 10+ kms.	Forests	Area under Non-agricultural Uses	Barren and Un-cultivable land	Permanent Pastures and Other Grazing Lands	Land Under Miscellaneous Tree Crops etc.	Culturable Waste Land	Fallow lands other than current fallows	Current Fallows	Net Area Sown	Total Irrigated Land Area	Total Un-irrigated Land Area	Canals (C)				Wells/Tube-wells(W/TW)	Tanks/Lakes(T/L)	Water Falls(WF)
1	2	3	102	103	104	105	106	107	108	109	110	111	112	113	114	115	116	117	118	119	120	121	122
747	Balepur	144535	RAE BAREL c		2.3	13.8	0	0	3.1	2	2.6	12.6	112.5	109.4	3.1	29.2	8.2	72	0	0			
Block T O T A L :				0	0	403.7	1825.7	549.2	472	1058	680.3	827.9	837.9	19316	14895.4	4418.8	3616.5	4218	738.1	198			

INDIA
UTTAR PRADESH
VIKAS KHAND KHIRON
(TAHSIL LALGANJ)
DISTRICT RAE BARELI



BOUNDARY: DISTRICT	—————
- TAHSIL	—————
- VIKAS KHAND	—————
- VILLAGE WITH MDDS CODE	144536
HEADQUARTERS: VIKAS KHAND	⊙
POPULATION SIZE OF VILLAGES: BELOW 200	●
200 - 499 , 500 - 999 , 1000 - 4999 , 5000 AND ABOVE	●●●●●
STATE HIGHWAY	—SH 38—
IMPORTANT METALLED ROADS	———
RAILWAY LINE : BROAD GAUGE	—+—+—+—

Area (Sq. Km.)	208.07
Population	1,55,508
Number of Villages.....	94

HIGH SCHOOL/INTER COLLEGE	S
BANK	B
DISPENSARY	D
PRIMARY HEALTH CENTRE	▲
OTHER MEDICAL SERVICES	▲

Alphabetical list of Villages (CD Block Wise)

Name of District: Rae Bareli

Name of CD BLOCK: Khiron

Sr. No.	Name of village	2011 Census location code	2001 Census location code
1	Afasari	144611	03749900
2	Aindhi	144536	03742400
3	Ajitpur	144623	03751100
4	Akhaupur	144581	03746900
5	Akohriya	144575	03746300
6	Atarhar	144545	03743300
7	Bakuliha	144609	03749700
8	Banai Mau	144622	03751000
9	Baraula	144562	03745000
10	Baraundi	144558	03744600
11	Bari	144628	03751600
12	Barvaliya	144583	03747100
13	Basigawan	144568	03745600
14	Baswan Khera	144599	03748700
15	Behta Satampur	144542	03743000
16	Bhitar Gaon	144567	03745500
17	Bhitari	144608	03749600
18	Bijemau Khapura	144612	03750000
19	Chak Gajraj	144600	03748800
20	Chakpher Shah	144601	03748900
21	Chandauli	144540	03742800
22	Chande Mau	144570	03745800
23	Chikhari	144620	03750800
24	Dahirapur	144582	03747000
25	Dandanpur	144537	03742500
26	Deo Gaon	144591	03747900
27	Dewali	144604	03749200
28	Dhurayee	144548	03743600
29	Dokanaha	144576	03746400
30	Dondepur	144544	03743200
31	Dumarher	144546	03743400
32	Ekauni	144625	03751300
33	Gaunha	144626	03751400
34	Gona Mau	144541	03742900
35	Hardi	144557	03744500
36	Hari Ramkhera	144574	03746200
37	Haripur Mirdaha	144559	03744700
38	Haripur Nihastha	144616	03750400
39	Husenabad	144565	03745300

40	Jagatpur Ramgari	144619	03750700
41	Jam Koriyapur	144579	03746700
42	Jasaumau	144572	03746000
43	Jeti	144539	03742700
44	Kalupur	144593	03748100
45	Kamalpur	144580	03746800
46	Kanha Mau	144613	03750100
47	Keshauli	144606	03749400
48	Ketanpur	144592	03748000
49	Khajuha	144554	03744200
50	Khandepur	144595	03748300
51	Khanpur Khunti	144585	03747300
52	Khargapur	144607	03749500
53	Khiron	144564	03745200
54	Kishun Khera	144589	03747700
55	Korara	144627	03751500
56	Kursandi	144555	03744300
57	Lakshipur	144603	03749100
58	Lalpur	144556	03744400
59	Lodipur	144550	03743800
60	Madanapur	144560	03744800
61	Majhigawan	144590	03747800
62	Malpur	144614	03750200
63	Manpur	144605	03749300
64	Mendauli	144573	03746100
65	Mera Mau	144571	03745900
66	Merui	144629	03751700
67	Mirjapur	144586	03747400
68	Mishra Khera	144594	03748200
69	Mohanpur	144551	03743900
70	Nandehari	144547	03743500
71	Nau Gawn	144569	03745700
72	Nihastha	144617	03750500
73	Nunera	144577	03746500
74	Paho	144549	03743700
75	Paraspur	144563	03745100
76	Raipur	144624	03751200
77	Rampur Majra	144566	03745400
78	Rampur Nihastha	144618	03750600
79	Ramwapur Dubai	144598	03748600
80	Ranapur Urf Pahrauli	144553	03744100
81	Sadullapur	144552	03744000
82	Saguni	144561	03744900
83	Sarai Mahmood	144587	03747500

84	Satanpur	144621	03750900
85	Sehara Mau	144578	03746600
86	Semari	144602	03749000
87	Sewanpur	144596	03748400
88	Shiv Puri	144538	03742600
89	Shyampur	144615	03750300
90	Sidhaur Semari	144610	03749800
91	Surajpur Guman Khera	144597	03748500
92	Tarwa Barwa	144543	03743100
93	Tikwa Mau	144584	03747200
94	Udwaṭpur	144588	03747600

Census of India 2011- Village Directory

Amenities and Land use (As in 2009)

Name of District:-Rae Bareilly Location CodeNo:-158

Name of CD Block:-Khiron - Location CodeNo:-0312

Sr. No.	Name village	Location code no.	Total area of the village (in hectares rounded up to one decimal place)	Total population (2011 census)	Number of households (2011 census)	Number of educational amenities available. (If not available within the village , the distance range code viz; a for < 5 Kms, b for 5-10 Kms and c for 10+ kms of nearest place where facility is available is given).														
						Pre-Primary school (PP)	Primary school (P)	Middle school (M)	Secondary School (S)	Senior Secondary school (SS)	Degree college of arts, science & commerce (ASC)	Engineering college(EC)	Medical college (MC)	Management institute (MI)	Polytechnic (Pt)	Vocational training school /ITI	Non-formal training centre (NFTC)	Special school for disabled (SSD)	Others (specify)	
1	2	3	4	5	6	7	8	9	10	11	12	13	14	15	16	17	18	19	20	
748	Aindhi	144536	377.1	2317	492	1	1	a	a	b	c	c	c	c	c	c	c	c	c	
749	Dandanpur	144537	85.4	537	109	c	1	c	c	c	c	c	c	c	c	c	c	c	c	
750	Shiv Puri	144538	217.2	1354	259	c	1	1	c	c	c	c	c	c	c	c	c	c	c	
751	Jeti	144539	484	2108	392	c	1	1	c	c	c	c	c	c	c	c	c	c	c	
752	Chandauli	144540	234.5	1286	299	a	1		b	b	c	c	c	c	c	c	c	c	c	
753	Gona Mau	144541	161.9	1247	228	1	1	1	a	b	c	c	c	c	c	c	c	c	c	
754	Behita Satampur	144542	227.5	1408	243	a	1	a	b	b	a	c	c	a	c	c	c	c	c	
755	Tarwa Barwa	144543	82.2	598	117	c	1	c	c	c	c	c	c	c	c	c	c	c	c	
756	Dondepur	144544	117.8	1251	253	c	1	c	c	c	c	c	c	c	c	c	c	c	c	
757	Atarhar	144545	350.6	3296	626	1	2	b			c	c	c	c	c	c	c	c	c	
758	Dumarher	144546	326.8	2577	540	2	3	2	1	b	c	c	c	c	c	c	c	c	c	
759	Nandehari	144547	106.8	705	123	b	1	a	a	b	c	c	c	c	c	c	c	c	c	
760	Dhurayee	144548	594.2	4481	867	1	2	1	a	a	c	c	c	c	c	c	c	c	c	
761	Paho	144549	866	5620	1088	1	2	1	1	1	1	c	c	c	c	c	c	c	c	
762	Lodipur	144550	149.4	834	156	a	1	1	b	b	c	c	c	c	c	c	c	c	c	
763	Mohanpur	144551	28.3	425	78	a	a	a	b	b	c	c	c	c	c	c	c	c	c	
764	Sadullapur	144552	90.8	796	172	b	1	b	b	b	c	c	c	c	c	c	c	c	c	
765	Ranapur Urf Pah	144553	350.6	2158	396	2	2	2	b	b	c	c	c	c	c	c	c	c	c	
766	Khajuha	144554	180.6	1260	237	1	a	a	a	a	c	c	c	c	c	c	c	c	c	
767	Kursandi	144555	113.2	1166	209	b	1	1	b	b	c	c	c	c	c	c	c	c	c	
768	Lalpur	144556	97.4	546	109	b	1	a	a	b	c	c	c	c	c	c	c	c	c	
769	Hardi	144557	164.9	1675	304	1	1							e	e					
770	Baraundi	144558	201.3	1556	270	a	1	1	a	a	c	c	c	c	c	c	c	c	c	
771	Haripur Mirdaha	144559	193.6	2284	344	a	1	a	a	a	c	c	c	c	c	c	c	c	c	
772	Madanapur	144560	113.2	1031	175	a	1	a	a	a	c	c	c	c	c	c	c	c	c	
773	Saguni	144561	162.8	1941	371	a	1	a	a	a	c	c	c	c	c	c	c	c	c	
774	Baraula	144562	197.1	1305	272	a	1	a	a	a	c	c	c	c	c	c	c	c	c	
775	Paraspur	144563	24.4	37	8	a	a	a	a	a	c	c	c	c	c	c	c	c	c	
776	Khiron	144564	771.7	9955	1714	1	6	5	3	2	c	c	c	c	c	c	c	c	c	
777	Husenabad	144565	59.6	862	158	a	1	a		a	c	c	c	c	c	c	c	c	c	
778	Rampur Majra	144566	139.4	447	78	a	1	a	a	a	c	c	c	c	c	c	c	c	a	
779	Bhitar Gaon	144567	1318.1	10841	1976	b	9	3	1		c	c	c	c	c	c	c	c	c	
780	Basigawan	144568	222.2	747	142	a	1	1	a	a	b									
781	Nau Gawn	144569	123.1	450	91	a	1	1	a	a	c	c	c	c	c	c	c	c	c	
782	Chande Mau	144570	171.9	1135	230	c	1	a	b	b	c	c	c	c	c	c	c	c	c	
783	Mera Mau	144571	92.5	1057	228	b	1	b	b	b	c	c	c	c	c	c	c	c	c	
784	Jasaumau	144572	363.9	2917	569	a	1	1	b	b	b	c	c	c	c	c	c	b	c	
785	Mendauli	144573	468.3	3345	649	1	2	a	a	a	c	c	c	c	c	c	c	c	c	
786	Hari Ramkhera	144574	46.2	290	54	a	1	a	a	a	c	c	c	c	c	c	c	c	c	
787	Akohriya	144575	177	1481	275	b	1	a	a	b	c	c	c	c	c	c	c	c	c	
788	Dokanaha	144576	534.1	4009	727	1	2	a	a	a	c	c	c	c	c	c	c	c	c	
789	Nunera	144577	175.6	1717	302	b	2	a	b	b	c	c	c	c	c	c	c	c	c	
790	Sehara Mau	144578	102.1	840	167	c	1	a	a	a	c	c	c	c	c	c	c	c	b	
791	Jam Koriyapur	144579	169	881	191	1	1	a	a	a	c	c	c	c	c	c	c	c	c	
792	Kamalpur	144580	184.8	1118	242	c	1	a	a	c	c	c	c	c	c	c	c	c	c	
793	Akhaupur	144581	181.1	1338	258	a	1	a	a	c	c	c	c	c	c	c	c	c	c	
794	Dahirapur	144582	52.6	386	81	a	a	a	a	a	c	c	c	c	c	c	c	c	c	
795	Barvaliya	144583	159	1459	273	1	1	1	1	1	c	c	c	c	c	c	c	c	c	
796	Tikwa Mau	144584	156.1	1065	201	1	a	a	a	c	c	c	c	c	c	c	c	c	c	
797	Khanpur Khunti	144585	178.4	1723	315	1	1	1	a	a	c	c	c	c	c	c	c	c	c	
798	Mirjapur	144586	122.2	648	99	a	1	a	a	a	c	c	c	c	c	c	c	a	c	
799	Sarai Mahmood	144587	62.2	460	72	a	a	a	a	a	c	c	c	c	c	c	c	a	c	
800	Udwatpur	144588	138.4	847	136	b	1	a	a	a	c	c	c	c	c	c	c	a	c	
801	Kishun Khera	144589	155.4	1205	243	a	1	1	a	a	c	c	c	c	c	c	c	a	c	
802	Majhigawan	144590	102.7	782	146	b	a	a	a	a	c	c	c	c	c	c	c	c	c	
803	Deo Gaon	144591	143.6	1233	212	b	1	1	a	a	c	c	c	c	c	c	c	c	c	

Census of India 2011- Village Directory

Amenities and Land use (As in 2009)

Name of District:-Rae Bareilly Location CodeNo:-158

Name of CD Block:-Khiron - Location CodeNo:-0312

Sr. No.	Name village	Location code no.	Number of Medical Amenities available. (If not available within the village, the distance range code viz: a for < 5 Kms, b for 5-10 Kms and c for 10+ kms of nearest place where facility is available is given).										Number of Non-Government Medical Amenities available.							
			Community health centre (CHC)	Primary health centre (PHC)	Primary health sub centre (PHS)	Maternity and child welfare centre (MCW)	T.B. clinic (TBC)	Hospital-allopathic (HA)	Hospital-alternative medicine (HO)	Dispensary (D)	Veterinary hospital (VH)	Mobile health clinic (MHC)	Family welfare centre (FWC)	Charitable non Govt. hospital/Nursing home.	Medical practitioner with MBBS Degree	Medical practitioner with other degree	Medical practitioner with no degree	Traditional practitioner and faith healer .	Medicine Shop	Others
1	2	3	21	22	23	24	25	26	27	28	29	30	31	32	33	34	35	36	37	38
748	Aindhi	144536	c	c		c	c	c	c	c	c	c		0	0	0	0	1	0	0
749	Dandanpur	144537	c	c	c	c	c	c	c	c	c	c		0	0	0	0	1	0	0
750	Shiv Puri	144538	c	c	c	c	c	c	c	c	c	c		0	0	0	0	1	0	0
751	Jeti	144539	c	c	c	c	c	c	c	c	c	c		0	0	0	0	1	0	0
752	Chandauli	144540	c	c	a	a	c	c	c	c	c	a		0	0	0	0	1	0	0
753	Gona Mau	144541	c	c	b	c	c	c	c	c	c	b		0	0	0	0	1	0	0
754	Behita Satapur	144542	c	c	a	a	c	c	c	c	c	a		0	0	0	0	1	0	0
755	Tarwa Barwa	144543	c	c	c	c	c	c	c	c	c	c		0	0	0	0	1	0	0
756	Dondepur	144544	c	c	c	c	c	c	c	c	c	c		0	0	0	0	1	0	0
757	Atarhar	144545	c	b	b		c			b	b	c		0	0	0	0	1	0	0
758	Dumarher	144546	c	b		b	c	b		b	b	c	b	0	0	0	0	1	0	0
759	Nandehari	144547	c	b	b	c	b	b	b	b	b	c	b	0	0	0	0	1	0	0
760	Dhurayee	144548	c	b	a		c			b	c	b		0	0	0	0	0	0	0
761	Paho	144549	b	b	b	b	b	b	b	b	b	b		0	0	0	0	0	0	0
762	Lodipur	144550	c	b	b	b	c	b	a	b	b	c	b	0	0	0	0	0	1	0
763	Mohanpur	144551	c	b	b	b	c	b	a	b	b	c	b	0	0	0	0	0	1	0
764	Sadullapur	144552	b	b	b	b	b	b	b	b	b	b		0	0	0	0	0	1	0
765	Ranapur Urf Pah	144553	c	b	b	b	c	b			b	c	b	0	0	0	0	0	1	0
766	Khajuha	144554	a	a	a	a	a	a	a	a	a	a		0	0	0	0	0	1	0
767	Kursandi	144555	b	b	b	b	b	b	b	b	b	c	b	0	0	0	0	0	1	0
768	Lalpur	144556	b	b	b	b	b	b	b	b	b	b		0	0	0	0	0	1	0
769	Hardi	144557	a	a	a	a	a	a	a	a	a	a	a	0	0	0	0	0	1	0
770	Baraundi	144558	a	a	a	a	a	a	a	a	a	c	a	0	0	0	0	0	1	0
771	Haripur Mirdaha	144559	a	a	a	a	a	a	a	a	a	a		0	0	0	1	0	1	0
772	Madanapur	144560	a	a	a	a	a	a	a	a	a	a		0	0	0	1	0	0	0
773	Saguni	144561	a	a	a	a	a	a	a	a	a	a		0	0	0	1	0	0	0
774	Baraula	144562	a	a	a	a	a	a	a	a	a	a		0	0	0	1	0	0	0
775	Paraspur	144563	a	a	a	a	a	a	a	a	a	a		0	0	0	1	0	0	0
776	Khiron	144564	c			1	1	1	c	c	b		1	0	0	0	1	0	0	0
777	Husenabad	144565	a	a	a	a	a	a	a	a	a	a	a	0	0	0	1	0	0	0
778	Rampur Majra	144566	a	a	a	a	a	a	a	a	a	a		0	0	0	1	0	0	0
779	Bhitar Gaon	144567	c	b	b	b	b			1	b	b		0	0	0	1	0	0	0
780	Basigawan	144568	b	b	b	b	c	c			c	b		0	0	0	1	0	0	0
781	Nau Gawn	144569	b	b	b	b	b	b	b	b	b	b		0	0	0	1	0	0	1
782	Chande Mau	144570	b	b	b	b	c	c		b	b	b		0	0	0	0	0	0	1
783	Mera Mau	144571	b	b	b	b	c	c		b	b	b		0	0	0	0	0	0	1
784	Jasaumau	144572	b	b	b	b	c	b	c	b	b	c	b	0	0	0	0	0	0	1
785	Mendaui	144573	c	a	c	c	c	c	c	c	c	c		0	0	0	0	0	0	1
786	Hari Ramkhera	144574	c	a	a	a	a	c	c	a	a	a		0	0	0	0	0	0	1
787	Akohriya	144575	b	b	c	a	c	b	c	b	c	a		0	0	0	0	0	0	1
788	Dokanaha	144576	c	a	c	c	c	c	c	c	c	c		0	0	0	0	0	0	1
789	Nunera	144577	b	b	a	b	c	b	b	b	b	c	b	0	0	0	0	0	0	1
790	Sehara Mau	144578	c	a	b	b	b	b	b	b	b	b		0	0	0	0	0	1	1
791	Jam Koriyapur	144579	c	c	b	c	c	c	c	b	a	c	a	0	0	0	0	0	1	0
792	Kamalpur	144580	c	c	c	c	c	c	c	b	b	b	c	0	0	0	0	0	1	0
793	Akhaupur	144581	c	c	a	c	c	c	a	a	a	c	a	0	0	0	0	0	1	0
794	Dahirapur	144582	c	c	a	c	c	c	a	a	a	c	a	0	0	0	0	0	1	0
795	Barvaliya	144583	c	c	c	c	c	c	a	a	a	c	a	0	0	0	0	0	1	0
796	Tikwa Mau	144584	c	c	c	c	c	c	c	b	b	b	c	0	0	0	0	0	1	0
797	Khanpur Khunti	144585		a	a	a	a	a	a	a	a	a	a	0	0	0	0	0	1	0
798	Mirjapur	144586	a	a	a	a	c	a	a	a	a	a		0	0	0	0	0	1	0
799	Sarai Mahmood	144587	a	a	a	a	a	c	a	a	a	a		0	0	0	0	0	1	0
800	Udwatpur	144588	b	b	b	b	c	b	a	b	b	b		0	0	0	0	0	1	0
801	Kishun Khera	144589	a	a	a	a	c	a	a	c	a	a		0	0	0	0	0	1	0
802	Majhigawan	144590	a	a	a	a	a	a	a	a	a	c		0	0	0	0	0	1	0
803	Deo Gaon	144591	b		1	b	b	b	b	b	a	c		0	0	0	0	0	1	1

Census of India 2011- Village Directory

Amenities and Land use (As in 2009)

Name of District-Rae Bareilly Location CodeNo:-158

Name of CD Block-Khiron - Location CodeNo:-0312

Sr. No.	Name village	Location code no.	Availability of drinking water - Yes / No								Availability of toilet & others Yes / No			
			Tap water (Treated/Untreated)	Well water (Covered / Uncovered well)	Hand Pump	Tube wells / Bore well	Spring	River / Canal	Tank / Pond / Lake	Others	Community toilet including bath.	Community toilet excluding bath.	Rural sanitary mart or sanitary hardware outlet available near the village.	Community bio- gas or recycle of waste for productive use.
1	2	3	39	40	41	42	43	44	45	46	47	48	49	50
748	Aindhi	144536	No	No	Yes	No	No	No	Yes	No	No	No	No	No
749	Dandanpur	144537	No	No	Yes	No	No	No	Yes	No	No	No	No	No
750	Shiv Puri	144538	No	No	Yes	No	No	No	Yes	No	No	No	No	No
751	Jeti	144539	No	No	Yes	No	No	No	No	No	No	No	No	No
752	Chandauli	144540	No	No	Yes	No	No	No	No	No	No	No	No	No
753	Gona Mau	144541	No	No	Yes	No	No	No	No	No	No	No	No	No
754	Behita Satampur	144542	No	No	Yes	No	No	No	No	No	No	No	No	No
755	Tarwa Barwa	144543	No	No	Yes	No	No	No	No	No	No	No	No	No
756	Dondepur	144544	No	No	Yes	No	No	No	No	No	No	No	No	No
757	Atarhar	144545	No	No	Yes	Yes	No	No	Yes	No	No	No	No	No
758	Dumarher	144546	No	No	Yes	Yes	No	No	No	No	No	No	No	No
759	Nandehari	144547	No	No	Yes	Yes	No	No	No	No	No	No	No	No
760	Dhurayee	144548	No	No	Yes	Yes	No	No	No	No	No	No	No	No
761	Paho	144549	Yes	No	Yes	No	No	No	Yes	No	No	No	No	No
762	Lodipur	144550	Yes	No	Yes	Yes	No	No	Yes	No	No	No	No	No
763	Mohanpur	144551	Yes	No	Yes	Yes	No	No	No	No	No	No	No	No
764	Sadullapur	144552	Yes	No	Yes	Yes	No	No	Yes	No	No	No	No	No
765	Ranapur Urf Pah	144553	Yes	Yes	Yes	No	No	No	Yes	No	No	No	No	No
766	Khajuha	144554	Yes	Yes	Yes	Yes	No	No	No	No	No	No	No	No
767	Kursandi	144555	Yes	No	Yes	Yes	No	No	No	No	No	No	No	No
768	Lalpur	144556	Yes	No	Yes	Yes	No	No	Yes	No	No	No	No	No
769	Hardi	144557	Yes	No	Yes	Yes	No	Yes	No	No	No	No	No	No
770	Baraundi	144558	Yes	No	Yes	Yes	No	No	Yes	No	No	No	No	No
771	Haripur Mirdaha	144559	Yes	No	Yes	Yes	No	No	Yes	No	No	No	No	No
772	Madanapur	144560	Yes	No	Yes	Yes	No	Yes	Yes	No	No	No	No	No
773	Saguni	144561	Yes	Yes	Yes	No	No	No	No	No	No	No	No	No
774	Baraula	144562	Yes	No	Yes	Yes	No	No	Yes	No	No	No	No	No
775	Paraspur	144563	Yes	Yes	Yes	No	No	No	No	No	No	No	No	No
776	Khiron	144564	Yes	No	Yes	Yes	No	No	No	No	No	No	No	No
777	Husenabad	144565	Yes	No	Yes	Yes	No	No	No	No	No	No	No	No
778	Rampur Majra	144566	Yes	Yes	Yes	Yes	No	Yes	Yes	No	No	No	No	No
779	Bhitar Gaon	144567	Yes	No	Yes	Yes	No	No	No	No	No	No	No	No
780	Basigawan	144568	Yes	No	Yes	Yes	No	No	No	No	No	No	No	No
781	Nau Gawn	144569	Yes	Yes	Yes	Yes	No	No	No	No	No	No	No	No
782	Chande Mau	144570	Yes	Yes	Yes	Yes	No	No	Yes	No	No	No	No	No
783	Mera Mau	144571	Yes	Yes	Yes	Yes	No	Yes	Yes	No	No	No	No	No
784	Jasau Mau	144572	Yes	Yes	Yes	Yes	No	No	No	No	No	No	No	No
785	Mendauli	144573	Yes	No	Yes	Yes	No	No	No	No	No	No	No	No
786	Hari Ramkhera	144574	Yes	No	Yes	Yes	No	No	No	No	No	No	No	No
787	Akohriya	144575	Yes	Yes	Yes	Yes	No	No	Yes	No	No	No	No	No
788	Dokanaha	144576	Yes	Yes	Yes	Yes	No	Yes	Yes	No	No	No	No	No
789	Nunera	144577	Yes	No	Yes	Yes	No	No	No	No	No	No	No	No
790	Sehara Mau	144578	Yes	Yes	Yes	Yes	No	No	No	No	No	No	No	No
791	Jam Koriyapur	144579	Yes	Yes	Yes	Yes	No	Yes	No	No	No	No	No	No
792	Kamalpur	144580	Yes	Yes	Yes	No	No	No	Yes	No	No	No	No	No
793	Akhaupur	144581	Yes	Yes	Yes	No	No	Yes	Yes	No	No	No	No	No
794	Dahirapur	144582	Yes	No	Yes	No	No	No	No	No	No	No	No	No
795	Barvaliya	144583	Yes	No	Yes	Yes	No	No	No	No	No	No	No	No
796	Tikwa Mau	144584	Yes	No	Yes	Yes	No	Yes	No	No	No	No	No	No
797	Khanpur Khunti	144585	Yes	No	Yes	Yes	No	No	Yes	No	No	No	No	No
798	Mirjapur	144586	Yes	Yes	Yes	Yes	No	No	Yes	No	No	No	No	No
799	Sarai Mahmood	144587	Yes	No	Yes	Yes	No	No	No	No	No	No	No	No
800	Udwatpur	144588	Yes	Yes	Yes	No	No	Yes	Yes	No	No	No	No	No
801	Kishun Khera	144589	Yes	Yes	Yes	Yes	No	No	Yes	No	No	No	No	No
802	Majhigawan	144590	Yes	Yes	Yes	Yes	No	Yes	No	No	No	No	No	No
803	Deo Gaon	144591	Yes	No	Yes	Yes	No	Yes	No	No	No	No	No	No

Census of India 2011- Village Directory

Amenities and Land use (As in 2009)

Name of District:-Rae Bareli Location CodeNo:-158

Name of CD Block:-Khiron - Location CodeNo:-0312

Sr. No.	Name village	Location code no.	Communication and transport facilities (If amenities available code -Yes is given except for Village Pin Code ,If not available within the village , the distance range code viz; a for < 5 Kms, b for 5-10 Kms and c for 10+ kms of nearest place where facility is available is given).																
			Post office(PO)	Sub post office (SPO)	Post & Telegraph office (P&TO)	Village Pin Code	Telephones (Land lines)	Public call office (PCO)	Mobile phone coverage	Internet cafes/ Common service centre (CSC)	Private courier facility	Bus service (Public & Private)	Railway stations	Auto/Modified Autos	Taxis and Vans	Tractors	Cycle-pulled rickshaws(Manual & Machine driven)	Carts driven by animals	Sea /River ferry service
1	2	3	51	52	53	54	55	56	57	58	59	60	61	62	63	64	65	66	67
748	Aindhi	144536	c	c	Yes		Yes	Yes	c	c	b	b	c	Yes	Yes	Yes	c	c	Yes
749	Dandanpur	144537	c	c	c	c	c	Yes	c	Yes	c	c	c	c	c	Yes	c	c	Yes
750	Shiv Puri	144538	c	c	c	229205	c	c	Yes	c	c	c	c	c	c	Yes	c	Yes	
751	Jeti	144539	c	c	c	229205	c	c	Yes	c	c	c	c	c	Yes	c	Yes	c	
752	Chandauli	144540	c	c	a	a	a	Yes	c	c	a	b	c	a	Yes	Yes	Yes	c	
753	Gona Mau	144541	c	c	c	a	a	Yes	c	c	a	b	c	c	Yes	Yes		c	
754	Behita Satampur	144542	c	c	c	a	a	c	c	c	a	b	Yes	Yes	Yes	Yes		c	
755	Tarwa Barwa	144543	c	c	c	229205	c	c	Yes	c	c	c	c	c	Yes	c	Yes	c	Yes
756	Dondepur	144544	c	c	c	229205	c	c	Yes	c	c	c	c	c	Yes	c	Yes	c	
757	Atarhar	144545	Yes	Yes	Yes	229210	Yes	Yes	Yes	b	c	Yes	c	Yes	Yes	Yes	b	Yes	Yes
758	Dumarher	144546	a	a	a	229210	Yes	Yes	Yes	b	c	Yes	c	Yes	Yes	Yes	c	Yes	
759	Nandehari	144547	b	b	b	229209	b	b	Yes	b	c	a	a	a	Yes	b			
760	Dhurayee	144548	a	a	a	229209	a	a	Yes	a	b	b	c	a	a	Yes	a	Yes	
761	Paho	144549	b	Yes	b	b	b	Yes	b	b	b	c	Yes	Yes	Yes	c	Yes	c	
762	Lodipur	144550	a	a	a	229209	a	a	Yes	a	c	a	c	a	a	Yes	b	Yes	
763	Mohanpur	144551	a	a	a	229209	a	a	Yes	a	c	a	c	a	a	Yes	b	Yes	
764	Sadullapur	144552	b	b	b	b	b	Yes	b	Yes	b	c	b	b	Yes	b	Yes	c	
765	Ranapur Urf Pah	144553	Yes	a	b	229210	Yes	Yes	Yes	b	c	Yes	c	Yes	Yes	Yes	b	Yes	
766	Khajuha	144554	a	a	a	a	a	Yes	a	a	a	b	a	a	a		c	c	
767	Kursandi	144555	b	b	b	b	b	Yes	b	b	b	b	b	Yes	c		Yes	c	
768	Lalpur	144556	b	b	b	b	b	Yes	b	Yes	b	c	b	b	Yes	c	Yes		
769	Hardi	144557	a	a	a	209205	Yes	Yes	a	Yes	a	a	a	a	Yes	c	Yes		c
770	Baraundi	144558	a	a	a	c	a	Yes	a	a	a	a	a	a	Yes	c	Yes		c
771	Haripur Mirdaha	144559	a	a	a	a	a	Yes	c	a	a	a	a	a		c	Yes	c	
772	Madanapur	144560	a	a	a	229205	a	a	Yes	a	a	a	a	b	Yes	a	Yes	c	Yes
773	Saguni	144561	a	Yes	a	229505	a	a	Yes	a	a	a	a	b	a	a	Yes	c	
774	Baraula	144562	a	a	a	229505	Yes	Yes	Yes	a	a	a	b	a	a		c	Yes	c
775	Paraspur	144563	a	a	a	229505	a	a	Yes	a	a	a	b	a		c	Yes	c	
776	Khiron	144564	Yes		Yes	229205	Yes	Yes	Yes	Yes	Yes	b	Yes	Yes	Yes	c	Yes	c	
777	Husenabad	144565	a	a	a	229505	a	a	Yes	a	a	a	b	a	a		c	Yes	c
778	Rampur Majra	144566	a	a	a	229505	a	a	Yes	a	a	a	c	a	a		c	Yes	c
779	Bhitar Gaon	144567	b	Yes		229206	Yes	Yes	Yes	Yes	Yes	c	Yes	Yes	Yes		Yes		
780	Basigawan	144568	a	a	a	a	a		a				c		c	Yes			
781	Nau Gawn	144569	b	a	c	Yes	Yes	Yes	a	c	a	c	c	c	c	c	c	Yes	c
782	Chande Mau	144570	a	b	c	Yes	Yes	Yes	b	c	b	c	c	c	c	c	c	Yes	c
783	Mera Mau	144571	b	b	c	Yes	Yes	Yes	b	c	b	c	c	a	c	c	Yes	c	
784	Jasaumau	144572	b	b	b	Yes	Yes	Yes	b	b	a	b	b	b	Yes	b	Yes		
785	Mendauli	144573	a	Yes	a	229125	a	Yes	a	a	a	c	c	c	a	c	Yes		
786	Hari Ramkhera	144574	a	a	a	229205	a	a	Yes	a	a	a	b	a	a	Yes	c	Yes	c
787	Akohriya	144575	c	b	b	Yes	Yes	Yes	Yes	b	c	b	c	b	Yes	Yes	Yes	Yes	c
788	Dokanaha	144576	a	Yes	a	229205	Yes	Yes	a	a	a	c	c	c	c	a	c	Yes	
789	Nunera	144577	c	a	a	229206	Yes	Yes	Yes	b	c	b	b	c	b	Yes	c	Yes	b
790	Sehara Mau	144578	b	a	b	229206	b	b	b	b	b	c	c	c	a	c	Yes	Yes	
791	Jam Koriyapur	144579	c	a	c	a	a	Yes	b	c	a	c	c	c	Yes	Yes	Yes	c	
792	Kamalpur	144580	c	b	a	b	b	Yes	b	c	b	c	c	b	Yes	Yes		c	
793	Akhaupur	144581	c	a	a	a	a	Yes	b	c	a	c	a	Yes	Yes		Yes	c	
794	Dahirapur	144582	c	a	a	a	a	Yes	a	c	a	c	c	a	Yes	Yes	Yes	Yes	
795	Barvaliya	144583	a	a	c	Yes	Yes	Yes	a	a	Yes	c	Yes	Yes	Yes	Yes	Yes	Yes	c
796	Tikwa Mau	144584	Yes	b	c	Yes	Yes	Yes	b	c	b	c	c	Yes	Yes	c	c	c	
797	Khanpur Khunti	144585	a	Yes	a	209205	a	a	a	Yes	a	c	a	a	Yes	c	Yes	c	
798	Mirjapur	144586	a	a	a	229205	a	a	Yes	c	c	a	b	c	c		c	Yes	
799	Sarai Mahmood	144587	a	a	a	229205	Yes	Yes	c	c	a	a	c	c	c		Yes		
800	Udwatpur	144588	b	a	b	229205	a	Yes	b	c	a	c	b	c	c	c	c	Yes	
801	Kishun Khera	144589	a	a	a	229205	a	a	Yes	a	c	a	b	a	a	a	c	a	b
802	Majhigawan	144590	a	a	c	c	a	a	a	a	a	a	a	a		Yes		Yes	
803	Deo Gaon	144591	b	Yes	c	c	b	b	b		a	a		a					

Census of India 2011- Village Directory

Amenities and Land use (As in 2009)

Name of District:-Rae Bareli Location CodeNo:-158

Name of CD Block:-Khiron - Location CodeNo:-0312

Sr. No.	Name village	Location code no.	Village connected to highways,village roads, banks & credit societies (If amenities available code -Yes is given, If not available within the village , the distance range code viz; a for < 5 Kms, b for 5-10 Kms and c for 10+ kms of nearest place where facility is available is given).											
			Connected to national highway(NH)	Connected to state highway(SH)	Connected to major district road (MDR)	Connected to others district road	Pucca roads	Kutcheha roads	Water bounded macadam(WBM) roads	Navigable waterway (river/canal)(NW)	Footpaths (FP)	Commercial & Co-operative Banks	ATM	Agricultural Credit Societies
1	2	3	68	69	70	71	72	73	74	75	76	77	78	79
748	Aindhi	144536	c	c	c	Yes	Yes	Yes	Yes	Yes	Yes	a	c	b
749	Dandanpur	144537	c	c	c	Yes	c	Yes	Yes	Yes	Yes	c	c	c
750	Shiv Puri	144538	c	c	c	Yes	Yes	Yes	Yes	Yes	Yes	c	c	c
751	Jeti	144539	c	c	c	c	c	Yes	Yes	Yes	Yes	c	c	c
752	Chandauli	144540	c	c	c	a	a	Yes	Yes	a	Yes	c	c	a
753	Gona Mau	144541	c	c	c	c	a	a	Yes	Yes	Yes	c	c	a
754	Behla Satampur	144542	c	c	c	a	Yes	Yes	Yes	Yes	Yes	c	c	a
755	Tarwa Barwa	144543	c	c	c	c	c	Yes	Yes	Yes	Yes	c	c	c
756	Dondepur	144544	c	c	c	c	c	c	Yes	Yes	Yes	c	c	c
757	Atarhar	144545	c	b	b	Yes	Yes	Yes	Yes	Yes	Yes	b	c	a
758	Dumarher	144546	c	Yes	Yes	Yes	Yes	Yes	Yes	a	Yes	b	c	a
759	Nandehari	144547	c	a	b	a	a	Yes	Yes	Yes	Yes	b	c	b
760	Dhurayee	144548	c	b	b	Yes	Yes	Yes	Yes	Yes	Yes	a	c	a
761	Paho	144549	c	c	b	b	Yes	Yes	Yes	Yes	Yes	c	c	c
762	Lodipur	144550	c	Yes	Yes	Yes	a	Yes	Yes	Yes	Yes	b	c	b
763	Mohanpur	144551	c	Yes	Yes	Yes	a	Yes	Yes	Yes	Yes	b	c	b
764	Sadullapur	144552	c	c		Yes	c	c	Yes	Yes	Yes	b	c	b
765	Ranapur Urf Pah	144553	c	Yes	Yes	Yes	a	Yes	Yes	Yes	Yes	b	c	b
766	Khajuha	144554	c	b		a	Yes	Yes	Yes	Yes	Yes	a	c	a
767	Kursandi	144555	c	c	Yes	c	Yes	Yes	Yes	Yes	b	b	c	b
768	Lalpur	144556	c	c		b	Yes	Yes	Yes	b	Yes	b	c	b
769	Hardi	144557	c	c		a	a	Yes	Yes		a	a	c	a
770	Baraundi	144558	c	c	Yes	a	Yes	Yes	Yes		a	a	c	a
771	Haripur Mirdaha	144559	c	b	c		Yes	Yes	Yes	Yes	Yes	a	c	a
772	Madanapur	144560	c	c	b	a	a	a	Yes	Yes	Yes	a	a	a
773	Saguni	144561	c	b	c	a	Yes	Yes	Yes	Yes	Yes	a	a	a
774	Baraula	144562	c	b	b	Yes	Yes	Yes	Yes	c	Yes	a	c	a
775	Paraspur	144563	c	b	c	a	Yes	Yes	Yes	Yes	Yes	a	c	a
776	Khiron	144564	c	b	Yes	Yes	Yes	Yes	Yes	Yes	Yes	Yes	c	Yes
777	Husenabad	144565	c	b	Yes	Yes	Yes	Yes	Yes	Yes	Yes	a	b	a
778	Rampur Majra	144566	c	c	a	a	a	Yes	Yes	Yes	Yes	a	c	a
779	Bhitar Gaon	144567	c	b	Yes	c	Yes	Yes	Yes	Yes	Yes	c	c	Yes
780	Basigawan	144568	c	a	c		Yes	Yes	Yes	Yes	Yes	c	c	b
781	Nau Gawn	144569	c	a	c	a	a	Yes	Yes	Yes	Yes	b	c	b
782	Chande Mau	144570	c	a	a	b	Yes	Yes	Yes	Yes	Yes	b	c	b
783	Mera Mau	144571	c	b	c	b	b	Yes	Yes	Yes	Yes	b	c	b
784	Jasaumau	144572	c	a	a	a	Yes	Yes	Yes	Yes	Yes	b	b	b
785	Mendauli	144573	a	b	b	b	Yes	Yes	Yes	Yes	Yes	c	c	c
786	Hari Ramkhera	144574	c	b	a	Yes	Yes	Yes	Yes	a	Yes	a	c	a
787	Akohriya	144575	c	b	b	Yes	Yes	Yes	Yes	Yes	Yes	b	c	a
788	Dokanaha	144576	c	b	b	b	Yes	Yes	Yes	Yes	Yes	c	c	c
789	Nunera	144577	c	c	c	b	Yes	Yes	Yes	c	Yes	b	c	b
790	Sehara Mau	144578	c	a	a	a	Yes	Yes	Yes	Yes	Yes	c	c	c
791	Jam Koriyapur	144579	c	a	a	Yes	Yes	Yes	Yes	Yes	Yes	b	c	c
792	Kamalpur	144580	c	c	a	a	Yes	Yes	Yes	Yes	Yes	b	c	a
793	Akhaupur	144581	c	a	a	a	Yes	Yes	Yes	Yes	Yes	a	c	a
794	Dahirapur	144582	c	a	a	Yes	Yes	Yes	Yes	Yes	Yes	a	a	b
795	Barvaliya	144583	Yes	Yes	c	Yes	Yes	Yes	Yes	Yes	Yes	a	c	a
796	Tikwa Mau	144584	b	b	b	Yes	Yes	Yes	Yes	Yes	Yes	b	c	Yes
797	Khanpur Khunti	144585	c	c	Yes		Yes	Yes	Yes		a	a	c	a
798	Mirjapur	144586	c	b		Yes	Yes	Yes	Yes	Yes	Yes	a	c	a
799	Sarai Mahmood	144587	c	b	a	a	Yes	Yes	Yes	Yes	Yes	a	c	a
800	Udwatpur	144588	c	a	Yes		Yes	Yes	Yes	Yes	Yes	b	c	a
801	Kishun Khera	144589	c	b	a		Yes	Yes	Yes	Yes	Yes	a	c	a
802	Majhigawan	144590	a	a	a	a		Yes	Yes	Yes	Yes	a	c	a
803	Deo Gaon	144591	a	a	a	a		Yes	Yes	Yes	Yes	b	c	b

Census of India 2011- Village Directory

Amenities and Land use (As in 2009)

Name of District:-Rae Bareilly Location CodeNo:-158

Name of CD Block:-Khiron - Location CodeNo:-0312

Sr. No.	Name village	Location code no.	Availability of miscellaneous facilities (If amenities available code -Yes is given, If not available within the village , the distance range code viz; a for <5 Kms, b for 5-10 Kms and c for 10+ kms of nearest place where facility is available is given).																	Availability of electricity (Yes/No)				
			Self-Help Group (SHG)	Public distribution system (PDS) shop	Mandis / Regular market	Weekly Haat	Agricultural marketing society	Integrated Child Development Scheme (Nutritional Centres)	Anganwadi Centre (Nutritional Centres)	Others (Nutritional Centres)	ASHA (Accredited Social Health Activist)	Community centre with/without TV	Sports Field,	Sports Club / Recreation Centre	Cinema / Video Hall	Public Library	Public Reading Room	Newspaper Supply	Assembly Polling station	Birth & Death Registration Office	Power Supply for Domestic Use (ED)	Power Supply for Agricultural Use (EAG)	Power Supply for Commercial Use (EC)	Power Supply for All Uses (EA)
1	2	3	80	81	82	83	84	85	86	87	88	89	90	91	92	93	94	95	96	97	98	99	100	101
748	Aindhi	144536	Yes	Yes	Yes	Yes	b	Yes	Yes	Yes	Yes	Yes	c	c	c	c	c	Yes	Yes	Yes	Yes	Yes	Yes	Yes
749	Dandanpur	144537	b	Yes	c	a	a	Yes	Yes	Yes	Yes	Yes	c	c	c	c	c	c	a	Yes	Yes	Yes	Yes	Yes
750	Shiv Puri	144538	Yes	Yes	c	a	c	Yes	Yes	Yes	Yes	c	c	c	c	c	c	Yes	Yes	Yes	Yes	Yes	Yes	Yes
751	Jeti	144539	Yes	a	c	a	Yes	Yes	Yes	Yes	Yes	c	c	c	c	c	c	Yes	Yes	Yes	Yes	Yes	Yes	Yes
752	Chandauli	144540	Yes	a	a	a	a	Yes	Yes	Yes	Yes	Yes	a	c	a	a	a	Yes	Yes	Yes	Yes	Yes	Yes	Yes
753	Gona Mau	144541	Yes	Yes	a	Yes	a	Yes	Yes	Yes	Yes	a	Yes	c	c	c	c	Yes	Yes	Yes	Yes	Yes	Yes	Yes
754	Behita Satapur	144542	Yes	Yes	a	a	a	Yes	Yes	Yes	Yes	Yes	a	c	c	c	c	c	Yes	Yes	Yes	Yes	Yes	Yes
755	Tarwa Barwa	144543	a	a	b	Yes	Yes	Yes	Yes	Yes	c	c	Yes	c	c	c	c	c	Yes	Yes	Yes	Yes	Yes	Yes
756	Dondepur	144544	Yes	a	a	a	Yes	Yes	Yes	Yes	Yes	c	c	c	c	c	c	c	Yes	Yes	Yes	Yes	Yes	Yes
757	Atarhar	144545	a	a	b	a	b	b	Yes	Yes	a	a	c	c	c	c	Yes	Yes	Yes	Yes	Yes	Yes	Yes	Yes
758	Dumarhar	144546	Yes	Yes	c	Yes	c	b	Yes	Yes	Yes	Yes	Yes	Yes	b	c	c	Yes	Yes	Yes	Yes	Yes	Yes	Yes
759	Nandehari	144547	a	a	b	a	b	b	Yes	Yes	Yes	Yes	c	c	c	c	Yes	Yes	Yes	a	Yes	Yes	Yes	Yes
760	Dhurayee	144548	b	Yes	Yes	Yes	b	b	b	Yes	a	b	Yes	c	c	c	c	Yes	Yes	Yes	Yes	Yes	Yes	Yes
761	Paho	144549	Yes	Yes	b	Yes	b	Yes	Yes	Yes	Yes	Yes	c	c	c	c	b	Yes	Yes	Yes	Yes	Yes	Yes	Yes
762	Lodipur	144550	Yes	a	b	a	b	b	Yes	Yes	Yes	a	c	c	c	a	Yes	Yes	Yes	Yes	Yes	Yes	Yes	Yes
763	Mohanpur	144551	Yes	Yes	b	a	b	b	a	Yes	Yes	a	Yes	c	c	c	a	Yes	Yes	Yes	Yes	Yes	Yes	Yes
764	Sadullapur	144552	Yes	a	b	b	c	Yes	Yes	Yes	Yes	b	b	c	c	c	b	Yes	Yes	Yes	Yes	Yes	Yes	Yes
765	Ranapur Urf Pah	144553	Yes	Yes	b	Yes	b	b	Yes	Yes	b	b	Yes	c	c	Yes	Yes	Yes	Yes	Yes	Yes	Yes	Yes	Yes
766	Khajuha	144554	a	Yes	a	a	c	a	Yes	Yes	Yes	a	a	c	c	c	c	Yes	Yes	a	Yes	Yes	Yes	Yes
767	Kursandi	144555	Yes	Yes	b	b	c	Yes	Yes	Yes	c	c	c	c	c	Yes	b	Yes	Yes	Yes	Yes	Yes	Yes	Yes
768	Lalpur	144556	Yes	a	b	b	c	a	Yes	b	b	c	c	c	Yes	b	Yes	Yes	Yes	Yes	Yes	Yes	Yes	Yes
769	Hardi	144557	Yes	Yes	a	a	c	Yes	Yes	Yes	a	a	c	c	c	Yes	a	Yes	Yes	Yes	Yes	Yes	Yes	Yes
770	Baraundi	144558	Yes	c	a	a	c	Yes	Yes	Yes	Yes	a	a	c	c	c	a	Yes	Yes	Yes	Yes	Yes	Yes	Yes
771	Haripur Mirdaha	144559	Yes	a	a	a	c	a	Yes	Yes	Yes	Yes	a	a	a	c	c	a	Yes	Yes	Yes	Yes	Yes	Yes
772	Madanapur	144560	Yes	a	a	a	c	Yes	Yes	Yes	a	a	c	c	c	c	a	Yes	a	Yes	Yes	Yes	Yes	Yes
773	Saguni	144561	Yes	Yes	a	a	a	a	Yes	Yes	Yes	a	a	a	a	a	c	a	Yes	Yes	Yes	Yes	Yes	Yes
774	Baraula	144562	Yes	Yes	a	a	c	a	Yes	Yes	Yes	a	a	a	c	c	c	a	Yes	Yes	Yes	Yes	Yes	Yes
775	Paraspur	144563	a	a	a	a	a	a	a	Yes	a	a	a	a	c	c	a	a	a	Yes	Yes	Yes	Yes	Yes
776	Khiron	144564	a	Yes	Yes	a	c	Yes	b	Yes	a	Yes	Yes	c	c	c	c	Yes	a	Yes	Yes	Yes	Yes	Yes
777	Husenabad	144565	a	a	a	Yes	c	a	Yes	Yes	Yes	a	a	c	c	c	c	a	Yes	a	Yes	Yes	Yes	Yes
778	Rampur Majra	144566	Yes	a	a	a	a	Yes	Yes	Yes	Yes	Yes	a	a	c	c	c	a	a	Yes	Yes	Yes	Yes	Yes
779	Bhitar Gaon	144567	b	a	a	a	Yes	Yes	Yes	Yes	Yes	a	Yes	Yes	Yes	c	c	Yes	Yes	c	Yes	Yes	Yes	Yes
780	Basigawan	144568	Yes	Yes	b	b	c	Yes	Yes	Yes	Yes	c	Yes	c	c	c	c	Yes	Yes	Yes	Yes	Yes	Yes	Yes
781	Nau Gawn	144569	a	a	c	b	b	Yes	Yes	Yes	Yes	b	a	c	c	c	Yes	a	a	a	Yes	Yes	Yes	Yes
782	Chande Mau	144570	Yes	Yes	c	b	b	b	Yes	Yes	Yes	b	Yes	c	c	c	c	Yes	Yes	Yes	Yes	Yes	Yes	Yes
783	Mera Mau	144571	Yes	Yes	c	b	b	b	Yes	Yes	Yes	b	b	c	c	c	c	Yes	Yes	Yes	Yes	Yes	Yes	Yes
784	Jasau Mau	144572	Yes	Yes	a	a	b	a	Yes	Yes	b	Yes	c	b	c	c	Yes	Yes	Yes	Yes	Yes	Yes	Yes	Yes
785	Mendauli	144573	Yes	Yes	a	Yes	Yes	Yes	Yes	Yes	Yes	c	a	a	c	a	a	a	Yes	Yes	Yes	Yes	Yes	Yes
786	Hari Ramkhera	144574	Yes	a	a	a	c	Yes	Yes	Yes	Yes	a	a	c	c	c	c	a	a	Yes	Yes	Yes	Yes	Yes
787	Akohriya	144575	Yes	a	b	a	a	Yes	Yes	Yes	Yes	Yes	Yes	a	c	c	c	c	Yes	Yes	Yes	Yes	Yes	Yes
788	Dokanaha	144576	Yes	Yes	a	Yes	Yes	Yes	Yes	Yes	Yes	c	a	a	c	a	a	a	Yes	Yes	Yes	Yes	Yes	Yes
789	Nunera	144577	a	a	c	a	b	b	Yes	Yes	Yes	a	c	c	c	c	b	a	Yes	b	Yes	Yes	Yes	Yes
790	Sehara Mau	144578	Yes	Yes	b	b	a	Yes	Yes	Yes	b	b	Yes	Yes	Yes	c	Yes	Yes	Yes	Yes	Yes	Yes	Yes	Yes
791	Jam Koriyapur	144579	Yes	Yes	c	Yes	a	Yes	Yes	Yes	Yes	a	b	c	c	c	Yes	Yes	Yes	a	Yes	Yes	Yes	Yes
792	Kamalpur	144580	Yes	Yes	c	a	a	Yes	Yes	Yes	a	a	b	c	c	c	a	a	Yes	a	Yes	Yes	Yes	Yes
793	Akhaupur	144581	Yes	a	c	a	a	Yes	Yes	Yes	Yes	a	c	c	c	c	a	Yes	Yes	Yes	Yes	Yes	Yes	Yes
794	Dahirapur	144582	Yes	a	c	a	a	Yes	Yes	Yes	Yes	a	c	c	c	c	a	a	Yes	Yes	Yes	Yes	Yes	Yes
795	Barvaliya	144583	Yes	Yes	c	Yes	c	Yes	Yes	Yes	Yes	c	c	c	c	Yes	Yes	Yes	Yes	Yes	Yes	Yes	Yes	Yes
796	Tikwa Mau	144584	Yes	b	Yes	Yes	Yes	Yes	Yes	Yes	Yes	a	c	c	c	c	c	Yes	Yes	a	Yes	Yes	Yes	Yes
797	Khanpur Khunti	144585	Yes	a	a	a	c	Yes	Yes	Yes	a	a	c	c	c	Yes	a	Yes	Yes	Yes	Yes	Yes	Yes	Yes
798	Mirjapur	144586	a	a	a	c	Yes	Yes	Yes	a	b	b	c	c	c	c	Yes	Yes	Yes	Yes	Yes	Yes	Yes	Yes
799	Sarai Mahmood	144587	Yes	a	a	a	c	a	b	a	Yes	c	b	c	c	c	c	a	a	a	Yes	Yes	Yes	Yes
800	Udwatpur	144588	Yes	Yes	a	a	c	b	Yes	Yes	c	b	c	c	c	c	c	c	Yes	Yes	Yes	Yes	Yes	Yes
801	Kishun Khera	144589	Yes	Yes	a	a	c	Yes	a	Yes	a	a	c	c	c	c	a	Yes	a	Yes	Yes	Yes	Yes	Yes
802	Majhigawan	144590	Yes	Yes	a	a	Yes	Yes	a	Yes	Yes	a	Yes	Yes	Yes	Yes	Yes	Yes	a	Yes	Yes	Yes	No	No
803	Deo Gaon	144591	Yes	Yes	b	a	c	b	Yes	Yes	b	Yes	Yes	Yes	Yes	Yes	Yes	Yes	Yes	Yes	Yes	Yes	No	No

Census of India 2011- Village Directory

Amenities and Land use (As in 2009)

Name of District:-Rae Bareli Location CodeNo:-158

Name of CD Block:-Khiron - Location CodeNo:-0312

Sr. No.	Name village	Location code no.	Land Use												Land Use					Name of three most important commodities manufactured			
			Nearest Town	Area under different types of land use (in hectares rounded up to one decimal place)										Area irrigated by source (in hectare).									
				Name	Distance range code i.e. a for <5 Kms, b for 5-10 Kms and c for 10+ kms.	Forests	Area under Non-agricultural Uses	Barren and Un-cultivable land	Permanent Pastures and Other Grazing Lands	Land Under Miscellaneous Tree Crops etc.	Culturable Waste Land	Fallow lands other than current fallows	Current Fallows	Net Area Sown	Total Irrigated Land Area	Total Un-irrigated Land Area	Canals (C)	Wells/Tube-wells(W/TW)	Tanks/Lakes(T/L)	Water Falls(W/F)	Others(O)	First	Second
102	103	104	105	106	107	108	109	110	111	112	113	114	115	116	117	118	119	120	121	122			
748	Aindhi	144536	RAE BAREL c		22.2	58.7	2.1	0	6.4	4.3	2.6	12.1	268.6	115.2	153.4	0	115.2	0	0	0			
749	Dandanpur	144537	RAE BAREL c		0	7.1	2.1	0	1.1	0.7	8.2	1.1	65.1	52.7	12.4	0	52.7	0	0	0			
750	Shiv Puri	144538	RAE BAREL c		0	31.5	2.6	0	4.1	7.8	9.1	4.1	157.9	121.1	37.2	0	121.1	0	0	0			
751	Jeti	144539	RAE BAREL c		0	26.5	5.1	11.5	4	2.2	9.4	10.1	415.2	353.4	61.8	0	353.4	0	0	0			
752	Chandauli	144540	RAE BAREL c		0	21	0	2	0	12.2	23.7	0	175.6	171	4.6	0	171	0	0	0			
753	Gona Mau	144541	RAE BAREL c		0	17.1	1.6	12.6	0	3.4	0	12	115.2	115.2	0	0	115.2	0	0	0			
754	Behta Satampur	144542	RAE BAREL c		0	22.4	44	1.4	0	0.4	1.5	16.1	141.4	141.4	0	0	0	0	0	141			
755	Tarwa Barwa	144543	RAE BAREL c		0	8.9	0.2	1.7	0.4	1.2	8.2	0.5	61.2	35.7	25.5	0	35.7	0	0	0			
756	Dondepur	144544	RAE BAREL c		0	13.1	0.5	1.5	2.2	0.1	6.2	0.8	93.3	75.2	18.5	0	75.2	0	0	0			
757	Atarhar	144545			0	54.8	0	1.5	20	1.8	9	4	259.5	175.1	84.4	0	175.1	2	0	0			
758	Dumarher	144546	RAE BAREL c		0	47.2	0	0	5	1.8	13.3	15.4	244	165	79	0	165	0	0	0			
759	Nandehari	144547			0	11.1	0	0	1.7	2.1	2	1	89	40.5	48.5	0	40.5	0	0	0			
760	Dhurayee	144548	RAE BAREL c		0	56.5	0	8.2	0	130	9	20	370.5	150.2	220.3	0	150.2	0	0	0			
761	Paho	144549	RAE BAREL b	26.8	82.5	45.1	13.4	5.5	7.4	28.8	4.5	652.1	569.5	82.6	0	569.5	0	0	0				
762	Lodipur	144550	RAE BAREL c		0	20.8	0	0	2	3.5	2	1	120	80	40	0	80	0	0	0			
763	Mohanpur	144551	RAE BAREL c		0	5.2	0	0.3	2	0	1	1	18.7	16.3	2	0	16.3	0	0	0			
764	Sadullapur	144552	RAE BAREL c		0	12.2	0.4	0.6	0	0.8	0	0.7	76.1	58.1	18.1	0	58	0	0	0			
765	Ranapur Urf Pah	144553	RAE BAREL c		0	77.8	0	1.7	45	9.7	9	3	204.4	124.2	80.2	120.2	4	0	0	0			
766	Khajuha	144554			0	18.5	1.7	3.1	1.2	2	13.3	0.1	140.7	125.5	15.2	0	125.5	0	0	0			
767	Kursandi	144555	RAE BAREL b		0	15.9	0	0	0	0.4	0	0.4	96.4	76.4	19.4	0	76.7	0	0	0			
768	Lalpur	144556			0	10.1	0.9	0	0	0.5	0	0.9	85.1	65	20	0	65	0	0	0			
769	Hardi	144557	RAE BAREL a		0	23.4	2.9	0	0	1	0	94	43.7	43.7	0	43.7	0	0	0				
770	Baraundi	144558			0	22.7	0	1	0	3.4	0	0	174.1	134	40	0	134	0	0	0			
771	Haripur Mirdaha	144559	RAE BAREL a		0	40	1.8	0	1.3	10.1	34.4	1	104.9	90.3	14.6	0	90.3	0	0	0			
772	Madanapur	144560			0	9.8	0.2	3.4	1.2	0.9	12.2	0.4	85.1	60.4	24.7	0	60.4	0	0	0			
773	Saguni	144561			0	23.9	2.1	0	0.5	1.7	21.2	0.9	112.6	100.3	12.3	0	100.3	0	0	0			
774	Baraula	144562	RAE BAREL a		0	22.4	0.3	0	4.1	3.5	17.6	0.5	148.6	136.2	12.4	0	136.2	0	0	0			
775	Paraspur	144563	RAE BAREL c		0	0.7	0.5	0	0	1	1.1	0.4	20.6	16.4	4.2	0	16.4	0	0	0			
776	Khiron	144564	RAE BARELI		0	57	47.7	15.2	10.4	24.1	63.2	9	545.3	476.4	68.3	0	476.4	0	0	0			
777	Husenabad	144565			0	3.8	0.6	0	1.2	1	7.3	0	45.6	41.2	4.4	0	4.2	0	0	37			
778	Rampur Majra	144566	RAE BAREL a		0	4.8	3.7	0	4.2	0.7	0	1.1	125.1	104.6	20.5	0	104.6	0	0	0			
779	Bhitar Gaon	144567	RAE BAREL c		0	11.4	26.3	0	65.2	44.6	12.3	195.2	963.2	945.2	18	0	945.2	0	0	0			
780	Basigawan	144568	RAE BAREL c		0	5.5	15.6	0	12.3	7.9	10.7	7.8	162.4	145.3	17.1	0	145.3	0	0	0			
781	Nau Gawn	144569			0	1.7	3.8	0	3.5	2	8.4	0.5	103.2	90.1	13.1	0	90.1	0	0	0			
782	Chande Mau	144570	RAE BARELI		0	4.8	9.8	0	2.4	1.2	13.6	0.5	139.6	121.4	18.2	0	121.4	0	0	0			
783	Mera Mau	144571	RAE BARELI		0	3.4	6.6	0	2.9	0.9	10.4	0.5	67.7	57.6	10.1	0	57.6	0	0	0			
784	Jasaumau	144572			2.1	5.1	10.4	0	12.6	4.3	16.4	3.6	309.5	288.6	21.2	0	288.6	0	0	0			
785	Mendauli	144573	RAE BAREL c		0	23.9	6.2	0	0	14.6	30.9	1	391.7	381.8	9.9	0	381.8	0	0	0			
786	Hari Ramkhera	144574	RAE BAREL a		0	1.6	2.5	0	2.1	1.2	3.6	0.3	35.1	27.9	7.2	0	27.9	0	0	0			
787	Akohriya	144575	RAE BAREL c	7.1	7	28.8	2.2	0	3.4	0	0	0	128.5	128.5	0	0	128.5	0	0	0			
788	Dokanaha	144576	RAE BAREL c		0	60.9	9.9	9.8	4	8.9	4.2	47.5	388.9	304.2	84.7	0	304.2	0	0	0			
789	Nunera	144577	RAE BAREL c		0	32.8	0	0	0	7.8	0	2	132.9	123.2	9.6	0	123.2	0	0	0			
790	Sehara Mau	144578	RAE BAREL c		0	0	14.3	0	0	0	0	5.5	82.4	71.6	10.8	0	71.6	0	0	0			
791	Jam Koriyapur	144579			0	7.3	0	5.2	1.4	1.1	0	1.3	152.8	152.7	0.1	0	0	0	0	153			
792	Kamalpur	144580	RAE BAREL c		0	11.9	4.2	0	3.1	1.3	2.8	0	161.5	161.5	0	0	161.5	0	0	0			
793	Akhaupur	144581		2	17.6	0	0	3.8	0	0	0	2	155.8	155.8	0	0	155.8	0	0	0			
794	Dahirapur	144582	RAE BAREL c		0	0	3.9	0	0.8	3.2	0	0	44.8	44.8	0	0	44.8	0	0	0			
795	Barvaliya	144583			0	6.5	10.2	0.9	0	2.5	0	0	138.9	135.8	3.1	0	135.8	0	0	0			
796	Tikwa Mau	144584	RAE BAREL c		0	16.2	2.6	0	0	3.5	0	10.1	123.7	123.7	0	0	123.7	0	0	0			
797	Khanpur Khunti	144585			0	18.8	1	5.1	0	4	0	2	147.6	122.1	25.5	22	100.1	0	0	0			
798	Mirjapur	144586	RAE BAREL c		0	10.6	15.5	2.7	6.8	2.6	12.2	1.4	70.3	44.9	25.4	0	44.9	0	0	0			
799	Sarai Mahmood	144587	RAE BAREL c		0	5.7	8.7	2.2	2.4	1.7	0.6	6.2	34.6	22.5	12.4	0	22.5	0	0	0			
800	Udwatpur	144588	RAE BAREL c		0	4.2	10.2	4.9	4.8	2.8	24.2	0.4	86.8	58.4	28.4	0	58.4	0	0	0			
801	Kishun Khera	144589			0	11.6	4.1	0	1.4	7.6	12.6	1	117	82.2	34.9	0	82.2	0	0	0			
802	Majhigawan	144590	RAE BAREL c		0	6.6	1	0	0	4.6	2.1	0.1	88.4	60.6	28.6	6.5	54.1	0	0	0			
803	Deo Gaon	144591			0	27.8	1.2	2.6	0	10.3	0	1.8	99.8	99.8	0	0	68	0	0	31.8			

Census of India 2011- Village Directory

Amenities and Land use (As in 2009)

Name of District:-Rae Bareli Location CodeNo:-158

Name of CD Block:-Khiron - Location CodeNo:-0312

Sr. No.	Name village	Location code no.	Total area of the village (in hectares rounded up to one decimal place)	Total population (2011 census)	Number of households (2011 census)	Number of educational amenities available. (If not available within the village , the distance range code viz; a for < 5 Kms, b for 5-10 Kms and c for 10+ kms of nearest place where facility is available is given).													
						Pre-Primary school (PP)	Primary school (P)	Middle school (M)	Secondary School (S)	Senior Secondary school (SS)	Degree college of arts science & commerce (ASC)	Engineering college(EC)	Medical college (MC)	Management institute (MI)	Polytechnic (Pt)	Vocational training school /ITI	Non-formal training centre (NFTC)	Special school for disabled (SSD)	Others (specify)
1	2	3	4	5	6	7	8	9	10	11	12	13	14	15	16	17	18	19	20
804	Ketanpur	144592	50.2	345	66 a	1 a	a	a	a	c	c	c	c	c	c	c	b	c	
805	Kalupur	144593	61.5	470	94 b	1 a	a	a	a	c	c	c	c	c	c	c	c	c	c
806	Mishra Khera	144594	61.1	354	61 a	a	a	b	b	c	c	c	c	c	c	c	c	c	c
807	Khandepur	144595	91.7	647	132	1	2	b	b	c	c	c	c	c	c	c	c	c	c
808	Sewanpur	144596	356.7	1894	372 b	2	1	1	1	c	c	c	c	c	c	c	c	c	c
809	Surajpur Guman	144597	124.5	1206	211	1 a	a	b	b	c	c	c	c	c	c	c	b	c	
810	Ramwapur Duba	144598	386.1	2537	425 a	3	1 a	a	a	c	c	c	c	c	c	c	b	c	
811	Baswan Khera	144599	32.4	725	140 a	1	1 a	a	a	c	c	c	c	c	c	c	b	c	
812	Chak Gajraj	144600	19.7	429	68 a	1 a	a	a	a	c	c	c	c	c	c	c	b	c	
813	Chakpher Shah	144601	37.2	491	97 c	1 a	a	a	a	c	c	c	c	c	c	c	c	c	
814	Semari	144602	626	5715	1108	3	4	3	3	3 c	c	c	c	c	c	c	b	c	
815	Lakshipur	144603	398.2	2524	458 a	2 a	a	a	a	c	c	c	c	c	c	c	c	c	c
816	Dewali	144604	99.3	517	69 a	1 a	a	a	a	c	c	c	c	c	c	c	c	c	
817	Manpur	144605	122.2	1188	192	1	1 a	a	a	c	c	c	c	c	c	c	c	c	
818	Keshauli	144606	201.7	1742	319 a	1 a	a	a	a	b	c	c	c	c	c	c	c	c	
819	Khargapur	144607	195.8	2246	397 b	1 a	a	a	a	c	c	c	c	c	c	c	c	c	
820	Bhitari	144608	315.4	3221	554	1	3	2	3	2 c	c	c	c	c	c	c	c	c	
821	Bakuliha	144609	499.6	4244	768	1	4	3	2	c	c	c	c	c	c	c	c	c	
822	Sidhaur Semari	144610	129.2	1169	194 a	1 a	a	a	a	c	c	c	c	c	c	c	c	c	
823	Afasari	144611	99.4	731	104 a	1	1 a	a	a	c	c	c	c	c	c	c	c	c	
824	Bijemau Khapur:	144612	290.7	2799	492	3	5	3 a	a	c	c	c	c	c	c	c	c	c	
825	Kanha Mau	144613	272	886	176 a	1 a	a	a	a	c	c	c	c	c	c	c	c	c	
826	Malpur	144614	143.3	592	108	1	1 b	b	b	c	c	c	c	c	c	c	c	c	
827	Shyampur	144615	197.2	593	119 b	1 a	a	a	a	c	c	c	c	c	c	c	c	c	
828	Haripur Nihasthe	144616	123.7	722	143 a	1 c	c	b	b	c	c	c	c	c	c	c	c	c	
829	Nihastha	144617	446.5	2597	487	1	1	1 a	a	a	b	c	c	c	c	a	b	c	
830	Rampur Nihasthi:	144618	110.8	508	99	1 a	a	a	b	b	c	c	c	c	c	c	c	c	
831	Jagatpur Ramgar	144619	258	1168	231	2	1	1 a	b	b	c	c	c	c	c	b	c	c	
832	Chikhari	144620	273.4	555	116 a	a	b	b	b	c	c	c	c	c	c	c	c	c	
833	Satanpur	144621	330.1	3902	676 b	1	b	b	b	b	c	c	c	c	c	c	c	c	
834	Banai Mau	144622	126.8	856	179	1	1 a	c	c	c	c	c	c	c	c	c	c	c	
835	Ajitpur	144623	106.4	1264	261 c	2	1	1	1	c	c	c	c	c	c	b	c	c	
836	Raipur	144624	166.9	1283	241 b	1	1 a	a	b	b	c	c	c	c	c	c	c	c	
837	Ekauni	144625	168.6	1466	256 b	1 a	b	b	b	c	c	c	c	c	c	c	c	c	
838	Gaunha	144626	269.9	993	205 b	1 a	b	b	b	c	b	c	c	c	c	c	c	c	
839	Korara	144627	57	258	46	a	a	b	b	b	b	c	c	c	c	c	b	c	
840	Bari	144628	180.2	779	143	1	1	1 b	b	b	b	c	c	c	c	a	c	c	
841	Merui	144629	506.1	2855	552 a	1	1 b	b	b	b	c	c	c	c	c	b	c	c	
Block T O T A L :			20806.3	155508	28925	32	124	50	17	10	0	0	0	0	0	0	0	0	0

Census of India 2011- Village Directory

Amenities and Land use (As in 2009)

Name of District:-Rae Bareilly Location CodeNo:-158

Name of CD Block:-Khiron - Location CodeNo:-0312

Sr. No.	Name village	Location code no.	Number of Medical Amenities available. (If not available within the village, the distance range code viz: a for < 5 Kms, b for 5-10 Kms and c for 10+ kms of nearest place where facility is available is given).										Number of Non-Government Medical Amenities available.								
			Community health centre (CHC)	Primary health centre (PHC)	Primary health sub centre (PHS)	Maternity and child welfare centre (MCW)	T.B. clinic (TBC)	Hospital-allopathic (HA)	Hospital-alternative medicine (HO)	Dispensary (D)	Veterinary hospital (VH)	Mobile health clinic (MHC)	Family welfare centre (FWC)	Charitable non Govt. hospital/Nursing home.	Medical practitioner with MBBS Degree	Medical practitioner with other degree	Medical practitioner with no degree	Traditional practitioner and faith healer .	Medicine Shop	Others	
1	2	3	21	22	23	24	25	26	27	28	29	30	31	32	33	34	35	36	37	38	
804	Ketanpur	144592	b	a	a	b	c	a	b	b			b	0	0	0	0	0	0	0	1
805	Kalupur	144593	a	a	a	a	a	a	a	a	a			a	0	0	0	0	0	0	1
806	Mishra Khera	144594	c		1 b	b	c	a	c	a	a	c	c	0	0	0	0	0	0	0	0
807	Khandepur	144595	c	b	b	b	c	a	c	c	a	c	c	0	0	0	0	0	0	0	0
808	Sewanpur	144596	b	b	a	b	b	a	b	b	a	c	b	0	0	0	0	0	0	0	0
809	Surajpur Guman	144597	c	b	b	b	c	a	c	c	a	c	c	0	0	0	0	0	0	0	1
810	Ramwapur Duba	144598	b	a	a	b	c	a	b	b	a	a	a	0	0	0	0	0	0	0	0
811	Baswan Khera	144599	b	a	a	b	c	c	c	a	a	c	b	0	0	0	1	0	0	0	0
812	Chak Gajraj	144600	b	a	a	b	c	c	c	a	a	c	b	0	0	0	1	0	0	0	0
813	Chakpher Shah	144601	b	a	a	a	c	a	c	c	a	c	c	0	0	0	1	0	0	0	0
814	Semari	144602	b		1	1 b	c	c	c	b		1 c	b	0	0	0	1	0	0	0	0
815	Lakshipur	144603	b	b	a	b	b	c	c	c	a	c	c	0	0	0	1	0	0	0	0
816	Dewali	144604	b	b	b	b	c	b		a	b	a	b	0	0	0	1	0	0	0	0
817	Manpur	144605	b	b	b	b	c	b		a	b	c	b	0	0	0	1	0	0	0	0
818	Keshauli	144606	b	b	c	b	b	b	b	b	a	b	b	0	0	0	1	0	0	0	0
819	Khargapur	144607	c	b	a	c	c	a		a	b		c	0	0	0	1	0	0	0	0
820	Bhitari	144608	c	c	c	c	c	c		a	c	c	c	0	0	0	1	0	0	0	0
821	Bakuliha	144609	b	b	b	b	c	b		a	b	c	b	0	0	0	1	0	0	0	0
822	Sidhaur Semari	144610	c	b	a	c	c	a		a	b		c	0	0	0	1	0	1	0	0
823	Afasari	144611	c	b	a	c	c	a		a	b		c	0	0	0	0	0	1	0	0
824	Bijemau Khapur:	144612	c	b		c	c	b		a	b		c	0	0	0	0	0	1	0	0
825	Kanha Mau	144613	c	b	a	c	c	a		a	b		c	0	0	0	0	0	1	0	0
826	Malpur	144614	c	b	a	b	c	b		b	b		c	0	0	0	0	0	1	0	0
827	Shyampur	144615	b	b	a	b	b	b	b	b	a		c	0	0	0	0	0	1	0	0
828	Haripur Nihasthe	144616	b	b	b	b	c	a	c	b	a	b	b	0	0	0	0	0	1	0	0
829	Nihastha	144617	b	b	c	b	b	b	b	b	b		b	0	0	0	0	0	1	0	0
830	Rampur Nihasthi:	144618	b	b	b	b	b	b	b	b	a	b	b	0	0	0	0	0	1	0	0
831	Jagatpur Ramgar	144619	b	b	b		1 b	b	b	b	b	b	b	0	0	0	0	0	1	0	0
832	Chikhari	144620	b	b	b	b	b	b	b	b	b	c	b	0	0	0	0	0	1	0	0
833	Satanpur	144621	b	b		b	b	b		b	b	c	b	0	0	0	0	0	1	0	0
834	Banai Mau	144622	b	b	b	b	b	b	b	b	a	c	b	0	0	0	0	0	1	0	0
835	Ajitpur	144623	c	c	c	c	c	c	c	c	c	c	c	0	0	0	0	0	1	0	0
836	Raipur	144624	b	b	b	b	b	b	b	b	b		b	0	0	0	0	0	1	0	0
837	Ekauni	144625	b		1 b	b	b	b	b	b	b		b	0	0	0	0	0	1	0	0
838	Gaunha	144626	b	a	b	b	b	b	b		1 b		b	0	0	0	0	0	1	0	0
839	Korara	144627	b	b	b	b	b	b	b	b	b		b	0	0	0	1	0	0	0	0
840	Bari	144628	b	a	a	b	b	b	b	b	b	c	b	0	0	0	1	0	0	0	0
841	Merui	144629	b	b	b	b	b	b	b	b	b	b	b	0	0	0	1	0	0	0	0
Block T O T A L :			0	4	2	2	1	0	1	1	2	0	1	0	0	0	26	12	41	14	

Census of India 2011- Village Directory

Amenities and Land use (As in 2009)

Name of District:-Rae Bareli Location CodeNo:-158

Name of CD Block:-Khiron - Location CodeNo:-0312

Sr. No.	Name village	Location code no.	Availability of drinking water - Yes / No									Availability of toilet & others Yes / No			
			Tap water (Treated/Untreated)	Well water (Covered / Uncovered well)	Hand Pump	Tube wells / Bore well	Spring	River / Canal	Tank / Pond / Lake	Others	Community toilet including bath.	Community toilet excluding bath.	Rural sanitary mart or sanitary hardware outlet available near the village.	Community bio- gas or recycle of waste for productive use.	
1	2	3	39	40	41	42	43	44	45	46	47	48	49	50	
804	Ketanpur	144592	Yes	Yes	Yes	Yes	No	No	No	No	No	No	No	No	
805	Kalupur	144593	Yes	Yes	Yes	No	Yes	Yes	Yes	No	No	No	No	No	
806	Mishra Khera	144594	Yes	Yes	Yes	Yes	No	Yes	Yes	No	No	No	No	No	
807	Khandepur	144595	Yes	No	Yes	No	No	No	Yes	No	No	No	No	No	
808	Sewanpur	144596	Yes	Yes	Yes	Yes	No	Yes	Yes	No	No	No	No	No	
809	Surajpur Guman	144597	Yes	Yes	Yes	Yes	No	Yes	Yes	No	No	No	No	No	
810	Ramwapur Duba	144598	Yes	No	Yes	No	No	No	No	No	No	No	No	No	
811	Baswan Khera	144599	Yes	No	Yes	Yes	No	No	Yes	No	No	No	No	No	
812	Chak Gajraj	144600	Yes	No	Yes	Yes	No	No	No	No	No	No	No	No	
813	Chakpher Shah	144601	Yes	No	Yes	Yes	No	No	Yes	No	No	No	No	No	
814	Semari	144602	Yes	No	Yes	No	No	No	No	No	No	No	No	No	
815	Lakshipur	144603	Yes	No	Yes	Yes	No	No	No	No	No	No	No	No	
816	Dewali	144604	Yes	Yes	Yes	Yes	No	Yes	No	No	No	No	No	No	
817	Manpur	144605	Yes	No	Yes	Yes	No	Yes	Yes	No	No	No	No	No	
818	Keshauli	144606	Yes	No	Yes	Yes	No	No	Yes	No	No	No	No	No	
819	Khargapur	144607	Yes	No	Yes	Yes	No	Yes	Yes	No	No	No	No	Yes	
820	Bhitari	144608	Yes	Yes	Yes	Yes	No	Yes	Yes	No	No	Yes	Yes	No	
821	Bakuliha	144609	Yes	No	Yes	Yes	No	No	No	No	No	No	No	No	
822	Sidhaur Semari	144610	Yes	No	Yes	Yes	No	No	Yes	No	No	No	No	No	
823	Afasari	144611	Yes	No	Yes	Yes	No	No	No	No	No	No	No	No	
824	Bijemau Khapur	144612	Yes	No	Yes	Yes	No	No	No	No	No	No	No	No	
825	Kanha Mau	144613	Yes	No	Yes	Yes	No	No	Yes	No	No	No	No	No	
826	Malpur	144614	Yes	Yes	Yes	Yes	No	No	Yes	No	No	No	No	No	
827	Shyampur	144615	Yes	No	Yes	Yes	No	No	No	No	No	No	No	No	
828	Haripur Nihasthe	144616	Yes	No	Yes	Yes	No	No	Yes	No	No	No	No	No	
829	Nihastha	144617	Yes	Yes	Yes	Yes	No	No	No	No	No	No	No	No	
830	Rampur Nihasthi	144618	Yes	No	Yes	No	No	No	Yes	No	No	No	No	No	
831	Jagatpur Ramgar	144619	Yes	Yes	Yes	No	No	No	Yes	No	No	No	No	No	
832	Chikhari	144620	Yes	Yes	Yes	No	No	Yes	Yes	No	No	No	No	No	
833	Satanpur	144621	Yes	No	Yes	Yes	No	No	No	No	No	No	No	No	
834	Banai Mau	144622	Yes	Yes	Yes	No	Yes	Yes	Yes	No	No	No	No	No	
835	Ajitpur	144623	Yes	No	Yes	No	No	No	No	No	No	No	No	No	
836	Raipur	144624	Yes	Yes	Yes	No	No	Yes	Yes	No	No	No	No	No	
837	Ekauni	144625	Yes	Yes	Yes	Yes	No	Yes	Yes	No	No	No	No	No	
838	Gaunha	144626	Yes	Yes	Yes	Yes	No	Yes	No	No	No	No	No	No	
839	Korara	144627	Yes	No	Yes	Yes	No	No	No	No	No	No	No	No	
840	Bari	144628	Yes	No	Yes	Yes	No	No	Yes	No	No	No	No	No	
841	Merui	144629	Yes	No	Yes	Yes	No	No	No	No	No	No	No	No	
Block T O T A L :			81	34	94	67	2	24	46	0	0	1	1	1	

Census of India 2011- Village Directory

Amenities and Land use (As in 2009)

Name of District:-Rae Bareli Location CodeNo:-158

Name of CD Block:-Khiron - Location CodeNo:-0312

Sr. No.	Name village	Location code no.	Communication and transport facilities (If amenities available code -Yes is given except for Village Pin Code ,If not available within the village , the distance range code viz; a for < 5 Kms, b for 5-10 Kms and c for 10+ kms of nearest place where facility is available is given).																
			Post office(PO)	Sub post office (SPO)	Post & Telegraph office (P&TO)	Village Pin Code	Telephones (Land lines)	Public call office (PCO)	Mobile phone coverage	Internet cafes/ Common service centre (CSC)	Private courier facility	Bus service (Public & Private)	Railway stations	Auto/Modified Autos	Taxis and Vans	Tractors	Cycle-pulled rickshaws(Manual & Machine driven)	Carts driven by animals	Sea /River ferry service
1	2	3	51	52	53	54	55	56	57	58	59	60	61	62	63	64	65	66	67
804	Ketanpur	144592	b	a	b	229205			Yes	a	c	a	a	a	a		c		Yes
805	Kalupur	144593	a	a	c		c	a	a	a	a	a	a	a	a		Yes		Yes
806	Mishra Khera	144594	c	a	b	229208	a	a	c	c	c	a	a	c	c	a	c		Yes
807	Khandepur	144595	c	a	b	229208	a	c	c	c	a	a	c	c	a	c	Yes		
808	Sewanpur	144596	c	a	c	229205	b	b	Yes	c	c	b	a	b	b	b	Yes	c	Yes
809	Surajpur Guman	144597	c	a	c	229208	a	a	c	c	c	a		c	c	a	c	Yes	
810	Ramwapur Duba	144598	a	a	b	229205	a	a	Yes	a	c	a	a	b	b		c	Yes	
811	Baswan Khera	144599	c		c		a	a	Yes	a	c	a	a	a	a	Yes	c	Yes	
812	Chak Gajraj	144600	c		c		a	a	Yes	a	c	a	a	a	a	Yes	c	Yes	
813	Chakpher Shah	144601	a	a	c	229205	a	a	Yes	c	c	a	Yes	a	a		c	Yes	
814	Semari	144602	c	Yes	c	229211	Yes	Yes	Yes	c	c	Yes	Yes	Yes	Yes	Yes	Yes	c	Yes
815	Lakshipur	144603	c	Yes	c		c	c	c		c	c	a		a		Yes		
816	Dewali	144604	c	a	c		Yes	Yes	a	Yes	c	a	a	a	a	a	Yes	c	
817	Manpur	144605	c	a	c		Yes	a	Yes	c	c	a	a	a	a	Yes	c	Yes	c
818	Keshauli	144606	b	a	b		b	b	b		b	b	a	a		Yes		Yes	
819	Khargapur	144607	b	a		229211	a	a	Yes	b	c	a	b	b	a	Yes	c	Yes	
820	Bhitari	144608	c	Yes	c		Yes	Yes	Yes	c	c	b	b	c	b	Yes	c	Yes	c
821	Bakuliha	144609	c	a	c		Yes	a	c	c	a	a	a	a	Yes	c	Yes		c
822	Sidhaur Semari	144610	b	a	c		a	a	Yes	b	a	a	b	b	a	Yes	c	Yes	
823	Afasari	144611	b	a	c		a	a	Yes	b	c	Yes	b	Yes	Yes	Yes	c	Yes	
824	Bijemau Khapur:	144612	b	Yes	c	229201	Yes	Yes	Yes	b	c	Yes	b	b	Yes	Yes	Yes	Yes	
825	Kanha Mau	144613	b	a	c	229211		a	Yes	b	c	a	b	b	a	Yes	c	Yes	
826	Malpur	144614	b	a	b	229201			b	c	a	a	b	a	Yes	c	Yes		
827	Shyampur	144615	b	a	c		c	b	b	b	b		b	a		Yes	Yes		
828	Haripur Nihastha	144616	b	a	b	229208	a	a	a	b	b	a	a	b	b	b	b	b	
829	Nihastha	144617	b	Yes	b	227207	Yes	Yes	Yes	b	a	a	Yes	b	b	b	b	Yes	
830	Rampur Nihastha:	144618	b	a		229207	Yes	Yes	Yes	b	b	Yes	a	b	b	b	b	b	Yes
831	Jagatpur Ramgar	144619	b	a	b	229207	b	b	b	b	b		a	b	b	b	b	Yes	
832	Chikhari	144620	b	a	b	229206	b	b	b	b	b	b	b	b	b	b	b	Yes	c
833	Satanpur	144621	b	Yes	b		Yes	Yes		b	b	b	b	b	b	Yes	Yes	Yes	
834	Banai Mau	144622	c	b	c	229206	c	c	c	c	c	c	c	c	c	Yes	c		c
835	Ajitpur	144623	c	Yes	c	229206	c		c	c	c	c	c	c	c	Yes	c	Yes	
836	Raipur	144624	b	a	c	229206	c	c	c	c	c	c	c	c	c	c	Yes		Yes
837	Ekauni	144625	b		b	229206	b	b	b	b	b	b	b	b	b	Yes	b	Yes	
838	Gaunha	144626	b	a	b	229602	b	b		b	b	b	b	b		b	Yes	Yes	
839	Korara	144627	b	a	b	229206	b	b	b	b	b	b	b	b	b	Yes	b		
840	Bari	144628	b	a	b		b	b	Yes	b	b	b	b	b	b	Yes	b	Yes	c
841	Merui	144629	b	Yes	b		b	b	Yes	b	b	b	b	b	b	b	Yes	Yes	
Block T O T A L :			4	16	3	53	27	25	64	4	5	10	3	10	22	47	28	62	13

**Census of India 2011- Village Directory
Amenities and Land use (As in 2009)**

Name of District:-Rae Bareli Location CodeNo:-158

Name of CD Block:-Khiron - Location CodeNo:-0312

Sr. No.	Name village	Location code no.	Village connected to highways,village roads, banks & credit societies (If amenities available code -Yes is given, If not available within the village , the distance range code viz; a for < 5 Kms, b for 5-10 Kms and c for 10+ kms of nearest place where facility is available is given).											
			Connected to national highway(NH)	Connected to state highway(SH)	Connected to major district road (MDR)	Connected to others district road	Pucca roads	Kutcheha roads	Water bounded macadam(WBM) roads	Navigable waterway (river/canal)(NW)	Footpaths (FP)	Commercial & Co-operative Banks	ATM	Agricultural Credit Societies
1	2	3	68	69	70	71	72	73	74	75	76	77	78	79
804	Ketanpur	144592	c	a	a	Yes	Yes	Yes			Yes	a	c	a
805	Kalupur	144593	a	a	a	a		Yes	Yes		Yes	a	c	a
806	Mishra Khera	144594	b	b	a	Yes	Yes	Yes	Yes		Yes	c	c	c
807	Khandepur	144595	b	b	a	Yes	Yes	Yes	Yes	Yes	Yes	c	c	c
808	Sewanpur	144596	c	b	c	b	a	Yes	Yes		Yes	a	c	b
809	Surajpur Guman	144597	b	b	a	Yes	Yes	Yes	Yes		Yes	c	c	
810	Ramwapur Duba	144598	c	a		Yes	Yes	Yes			Yes	a	c	a
811	Baswan Khera	144599	c	c	Yes	Yes	Yes	Yes			Yes	a	c	a
812	Chak Gajraj	144600	c	c	Yes	Yes	Yes		Yes	Yes	Yes	a	c	a
813	Chakpher Shah	144601	c	a	Yes	Yes	Yes	Yes			Yes	a	c	c
814	Semari	144602	c	Yes	Yes	Yes	Yes	Yes	Yes		Yes	Yes	c	Yes
815	Lakshipur	144603	Yes	Yes	Yes		Yes	Yes	Yes		Yes	b	c	b
816	Dewali	144604	c	a	a	Yes	Yes	Yes	a	c	Yes	a	c	a
817	Manpur	144605	c	a	a	Yes	Yes	Yes	a	c	Yes	a	c	a
818	Keshauli	144606	b	b	Yes	Yes	Yes	Yes	Yes		Yes	b	b	b
819	Khargapur	144607	c	c		Yes	Yes	Yes	Yes		Yes	b		a
820	Bhitari	144608				Yes	Yes	Yes	Yes	c	Yes	b	c	b
821	Bakuliha	144609	c	a	a	Yes	Yes	Yes	Yes	c	Yes	a	c	a
822	Sidhaur Semari	144610		c	c		Yes	Yes	Yes		Yes	b	c	a
823	Afasari	144611	c	c		Yes	Yes	Yes	Yes		Yes	b	c	a
824	Bijemau Khapur	144612	c	c		Yes	Yes	Yes	Yes		Yes	b	c	a
825	Kanha Mau	144613	b	c		Yes	Yes	Yes	Yes		Yes	b	c	b
826	Malpur	144614	c	c		Yes	Yes	Yes			Yes	b	c	b
827	Shyampur	144615	a	a	a	a		Yes	Yes		Yes	b	c	b
828	Haripur Nihasthi	144616	b	b	a	Yes	Yes	Yes	Yes		Yes	b	b	b
829	Nihastha	144617	b	b	Yes	Yes	Yes	Yes	Yes		Yes	Yes	b	b
830	Rampur Nihasthi	144618	b	b	Yes	Yes	Yes	Yes	Yes	Yes	Yes	Yes	b	b
831	Jagatpur Ramgar	144619	b	b	b	Yes	Yes	Yes	Yes		Yes	b	b	b
832	Chikhari	144620	c	b	b	b	a	Yes	Yes	c	Yes	b	b	b
833	Satanpur	144621	c	Yes	Yes	Yes	Yes	Yes	Yes		Yes	b	b	b
834	Banai Mau	144622	c	b	c	c	Yes	Yes	Yes	c	Yes	b	c	b
835	Ajitpur	144623	c	b	b	b	Yes	Yes	Yes		Yes	c	c	c
836	Raipur	144624	c	a	a	a	Yes	Yes	Yes		Yes	c	c	c
837	Ekauni	144625	c	a	Yes	Yes	Yes	Yes	Yes		Yes	b	b	b
838	Gaunha	144626	c	Yes	b	Yes	Yes	Yes	Yes		Yes	b	b	b
839	Korara	144627	c	a	b	a	a	Yes	Yes		Yes	b	b	b
840	Bari	144628	c	b	b	b	Yes	Yes	Yes	c	Yes	b	b	a
841	Merui	144629	c	Yes	Yes	Yes	Yes	Yes	Yes		Yes	b	b	b
Block T O T A L :			2	10	22	47	67	88	80	26	90	4	0	4

Census of India 2011- Village Directory

Amenities and Land use (As in 2009)

Name of District:-Rae Bareli Location CodeNo:-158

Name of CD Block:-Khiron - Location CodeNo:-0312

Sr. No.	Name village	Location code no.	Availability of miscellaneous facilities (If amenities available code -Yes is given, If not available within the village , the distance range code viz; a for <5 Kms, b for 5-10 Kms and c for 10+ kms of nearest place where facility is available is given).															Availability of electricity (Yes/No)						
			Self-Help Group (SHG)	Public distribution system (PDS) shop	Mandis / Regular market	Weekly Haat	Agricultural marketing society	Integrated Child Development Scheme (Nutritional Centres)	Anganwadi Centre (Nutritional Centres)	Others (Nutritional Centres)	ASHA (Accredited Social Health Activist)	Community centre with/without TV	Sports Field,	Sports Club / Recreation Centre	Cinema / Video Hall	Public Library	Public Reading Room	Newspaper Supply	Assembly Polling station	Birth & Death Registration Office	Power Supply for Domestic Use (ED)	Power Supply for Agricultural Use (EAG)	Power Supply for Commercial Use (EC)	Power Supply for All Uses (EA)
1	2	3	80	81	82	83	84	85	86	87	88	89	90	91	92	93	94	95	96	97	98	99	100	101
804	Ketanpur	144592	Yes	a	a	a	c	a	Yes	Yes	Yes	b	a	b	c	c	c	Yes	Yes	Yes	Yes	Yes	Yes	Yes
805	Kalupur	144593	Yes	a	a	a	c	a	Yes	Yes	Yes	a	Yes	Yes	Yes	Yes	Yes	Yes	Yes	Yes	Yes	Yes	No	No
806	Mishra Khera	144594	Yes	a	c	a	c	c	Yes	Yes	Yes	c	a	Yes	c	c	c	Yes	a	a	Yes	Yes	Yes	Yes
807	Khandepur	144595	Yes	Yes	c	Yes	c	c	Yes	Yes	Yes	c	a	c	c	c	c	Yes	Yes	Yes	Yes	Yes	Yes	Yes
808	Sewanpur	144596	b	a	c	Yes	Yes	c	Yes	Yes	Yes	c	Yes	c	c	c	c	b	a	b	Yes	Yes	Yes	Yes
809	Surajpur Guman	144597	Yes	Yes	c	Yes	c	c	Yes	Yes	c	c	c	c	c	c	c	Yes	Yes	Yes	Yes	Yes	Yes	Yes
810	Ramwapur Duba	144598	Yes	Yes	b	a	c	b	Yes	Yes	Yes	b	b	c	c	c	c	Yes	Yes	Yes	Yes	Yes	Yes	Yes
811	Baswan Khera	144599	a	a	c	b	Yes	Yes	c	a	c	c	c	c	c	c	Yes	Yes	Yes	Yes	Yes	Yes	Yes	Yes
812	Chak Gajraj	144600	a	Yes	c	a	c	b	Yes	Yes	Yes	c	a	c	c	c	c	Yes	Yes	Yes	Yes	Yes	Yes	Yes
813	Chakpher Shah	144601	Yes	a	a	a	c	b	Yes	Yes	Yes	a	c	c	c	c	c	Yes	Yes	Yes	Yes	Yes	Yes	Yes
814	Semari	144602	Yes	Yes	c	c	Yes	c	b	Yes	Yes	c	c	c	c	c	Yes	Yes	Yes	Yes	Yes	Yes	Yes	Yes
815	Lakshipur	144603	Yes	Yes	c	c	c	b	Yes	Yes	Yes	c	Yes	Yes	Yes	Yes	Yes	Yes	Yes	Yes	Yes	Yes	No	No
816	Dewali	144604	Yes	a	c	a	c	c	Yes	Yes	Yes	b	b	b	c	c	c	Yes	Yes	b	Yes	Yes	Yes	Yes
817	Manpur	144605	Yes	Yes	c	a	c	c	Yes	Yes	Yes	b	a	c	c	c	c	Yes	Yes	b	Yes	Yes	Yes	Yes
818	Keshauli	144606	Yes	Yes	b	Yes	b	b	Yes	Yes	Yes	b	Yes	Yes	Yes	Yes	Yes	Yes	Yes	Yes	Yes	No	No	No
819	Khargapur	144607	Yes	Yes	c	a	c	b	Yes	Yes	Yes	Yes	Yes	c	c	c	c	Yes	Yes	Yes	Yes	Yes	Yes	Yes
820	Bhitari	144608	a	a	c	Yes	c	c	a	Yes	Yes	Yes	c	c	b	c	c	c	Yes	c	Yes	Yes	Yes	Yes
821	Bakuliha	144609	a	a	c	a	c	c	a	Yes	a	b	a	c	c	c	c	a	Yes	b	Yes	Yes	Yes	Yes
822	Sidhaur Semari	144610	Yes	Yes	c	a	c	b	Yes	Yes	Yes	Yes	Yes	c	Yes	c	c	Yes	Yes	Yes	Yes	Yes	Yes	Yes
823	Afasari	144611	Yes	Yes	c	a	c	b	Yes	Yes	Yes	Yes	c	c	c	b	Yes	Yes	Yes	Yes	Yes	Yes	Yes	Yes
824	Bijemau Khapur	144612	Yes	Yes	c	Yes	c	c	b	Yes	c	Yes	c	Yes	c	c	c	Yes	Yes	Yes	Yes	Yes	Yes	Yes
825	Kanha Mau	144613	b	Yes	c	a	c	b	Yes	Yes	Yes	Yes	c	c	c	c	Yes	Yes	Yes	Yes	Yes	Yes	Yes	Yes
826	Malpur	144614	Yes	Yes	a	c	a	b	b	Yes	Yes	Yes	Yes	c	c	c	c	Yes	Yes	Yes	Yes	Yes	Yes	Yes
827	Shyampur	144615	Yes	Yes	b	a	c	b	Yes	b	Yes	Yes	Yes	Yes	Yes	Yes	Yes	Yes	Yes	Yes	Yes	Yes	No	No
828	Haripur Nihasthi	144616	b	a	b	a	b	b	Yes	Yes	Yes	c	a	c	b	c	c	Yes	Yes	Yes	Yes	Yes	Yes	Yes
829	Nihastha	144617	Yes	Yes	b	Yes	b	b	Yes	Yes	Yes	b	Yes	c	b	c	c	Yes	Yes	Yes	Yes	Yes	Yes	Yes
830	Rampur Nihasthi	144618	Yes	Yes	b	Yes	b	b	b	Yes	Yes	Yes	b	Yes	c	b	c	c	a	a	Yes	Yes	Yes	Yes
831	Jagatpur Ramgar	144619	Yes	Yes	b	b	b	b	b	Yes	Yes	b	Yes	c	b	c	c	Yes	Yes	Yes	Yes	Yes	Yes	Yes
832	Chikhari	144620	Yes	a	b	Yes	b	Yes	b	Yes	Yes	b	Yes	c	b	b	b	Yes	Yes	b	Yes	Yes	No	No
833	Satanpur	144621	Yes	Yes	b	a	b	b	Yes	Yes	Yes	b	Yes	c	b	c	c	Yes	Yes	Yes	Yes	Yes	No	No
834	Banai Mau	144622	Yes	a	c	Yes	c	c	Yes	Yes	Yes	c	Yes	c	c	c	c	Yes	Yes	Yes	Yes	Yes	Yes	No
835	Ajitpur	144623	Yes	Yes	c	a	Yes	Yes	Yes	Yes	Yes	c	Yes	Yes	c	Yes	Yes	Yes	Yes	Yes	Yes	Yes	Yes	Yes
836	Raipur	144624	Yes	Yes	c	a	c	Yes	Yes	Yes	Yes	b	Yes	Yes	c	Yes	Yes	Yes	Yes	Yes	Yes	Yes	Yes	Yes
837	Ekauni	144625	Yes	Yes	b	Yes	b	b	Yes	Yes	Yes	b	b	b	b	b	Yes	Yes	Yes	Yes	Yes	Yes	Yes	Yes
838	Gaunha	144626	Yes	Yes	b	b	Yes	b	Yes	Yes	b	Yes	Yes	b	Yes	Yes	Yes	Yes	Yes	Yes	Yes	Yes	Yes	Yes
839	Korara	144627	Yes	a	b	b	Yes	b	Yes	a	Yes	b	Yes	Yes	b	Yes	Yes	Yes	a	a	Yes	Yes	Yes	Yes
840	Bari	144628	Yes	a	b	Yes	b	b	a	Yes	Yes	b	Yes	c	b	b	b	Yes	a	b	Yes	Yes	Yes	Yes
841	Merui	144629	Yes	Yes	b	b	b	b	b	Yes	Yes	c	b	c	b	c	c	Yes	Yes	Yes	Yes	Yes	Yes	Yes
Block T O T A L :			74	54	4	25	14	38	76	87	72	22	33	14	11	15	25	64	79	68	94	94	86	85

Census of India 2011- Village Directory

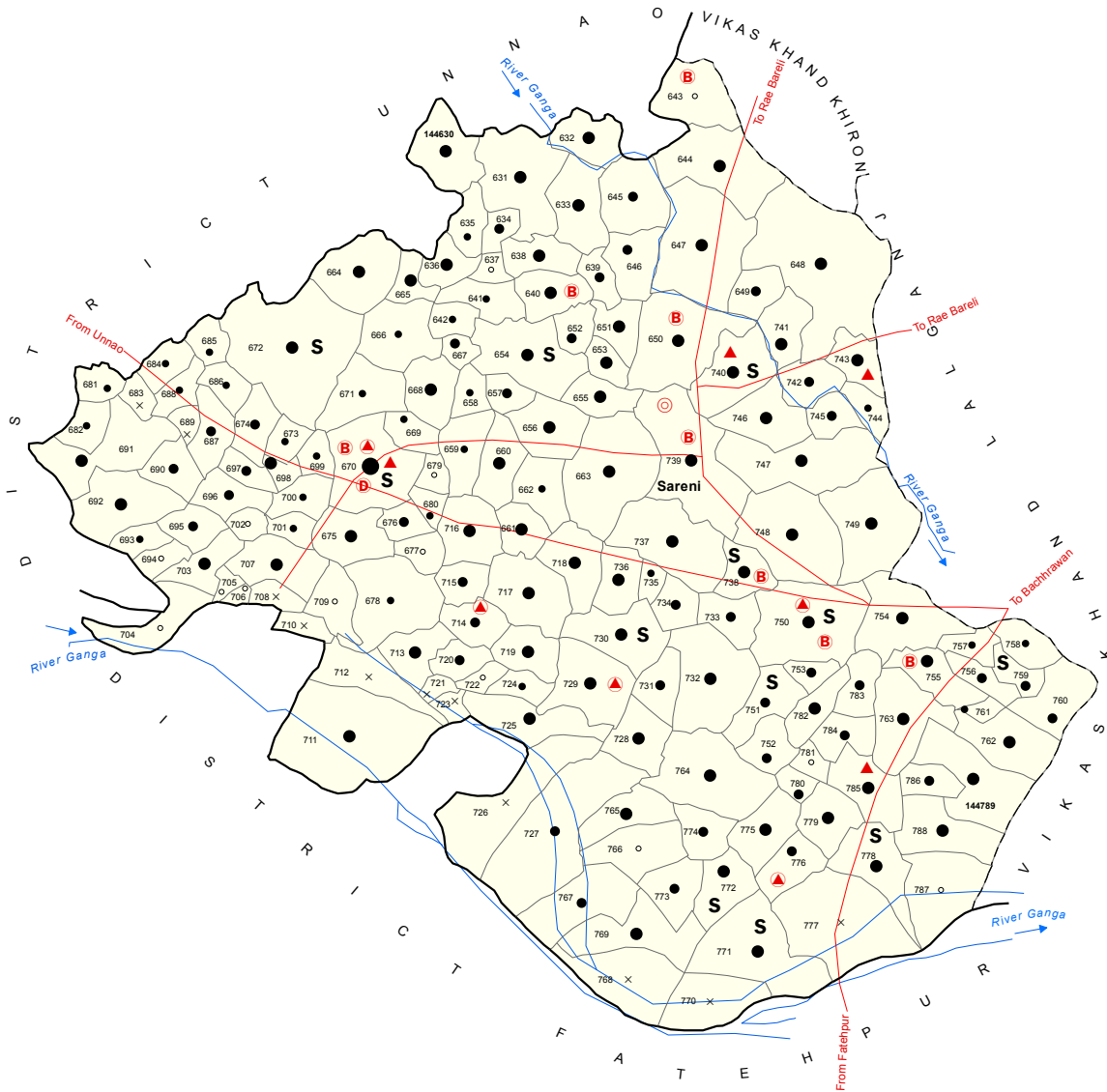
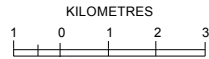
Amenities and Land use (As in 2009)

Name of District:-Rae Bareli Location CodeNo:-158

Name of CD Block:-Khiron - Location CodeNo:-0312

Sr. No.	Name village	Location code no.	Land Use												Land Use					Name of three most important commodities manufactured					
			Nearest Town	Area under different types of land use (in hectares rounded up to one decimal place)											Area irrigated by source (in hectare).										
				Name	Distance range code i.e. a for <5 Kms, b for 5-10 Kms and c for 10+ kms.	Forests	Area under Non-agricultural Uses	Barren and Un-cultivable land	Permanent Pastures and Other Grazing Lands	Land Under Miscellaneous Tree Crops etc.	Culturable Waste Land	Fallow lands other than current fallows	Current Fallows	Net Area Sown	Total Irrigated Land Area	Total Un-irrigated Land Area	Canals (C)	Wells/Tube-wells(W/TW)	Tanks/Lakes(T/L)		Water Falls(WF)	Others(O)	First	Second	Third
804	Ketanpur	144592	RAE BAREL c	0	1.7	10.4	0	0	5.4	8.6	0.6	23.5	18.5	4.9	0	18.5	0	0	0	0	0	0	0		
805	Kalupur	144593	RAE BAREL c	0	7.3	1.7	0	0	3.8	3	0.5	45.1	36.3	8.8	0	3.3	0	0	0	33	0	0	0		
806	Mishra Khera	144594	RAE BAREL c	0	5.2	1.3	0	2.5	1.6	0.8	1.9	47.8	42.8	5	0	42.8	0	0	0	0	0	0	0		
807	Khandepur	144595	RAE BAREL c	0	6.6	0.4	0	3.1	23.6	3.1	0.9	54.1	36.9	17.2	0	36.9	0	0	0	0	0	0	0		
808	Sewanpur	144596	RAE BAREL c	53.8	35.1	6.6	0	0	19	0	1.1	241	205.5	34.5	0	80	125.5	0	0	0	0	0	0		
809	Surajpur Guman	144597	RAE BAREL c	0	18.9	0	0	1.8	2.4	3	3.9	94.5	65.6	29	25.4	40.2	0	0	0	0	0	0	0		
810	Ramwapur Duba	144598	RAE BAREL c	12.5	25.3	25.8	2.5	10.2	11.2	26.3	4	268.1	193.5	74.6	0	193.5	0	0	0	0	0	0	0		
811	Baswan Khera	144599	RAE BAREL c	0	5.3	2.3	0	0	0	3.8	0	21.1	18.9	2.2	18.9	0	0	0	0	0	0	0	0		
812	Chak Gajraj	144600	RAE BAREL c	0	4.1	1.2	0	0	0	0.9	0	13.4	10.8	2.6	0	10.8	0	0	0	0	0	0	0		
813	Chakpher Shah	144601	RAE BAREL c	0	6.8	2.1	0	1.4	0.4	0	1.2	25.3	20.1	5.3	0	20.1	0	0	0	0	0	0	0		
814	Semari	144602	RAE BAREL c	0	124.2	69	79	6.6	7.1	24.2	96.2	219.6	219.6	0	0	219.6	0	0	0	0	0	0	0		
815	Lakshipur	144603	RAE BAREL c	0	37.5	31.3	1	0.6	6.9	25.4	26	269.6	240.6	30.9	0	240.6	0	0	0	0	0	0	0		
816	Dewali	144604	RAE BAREL c	0	6.8	0.6	1.4	10.4	0.6	4.8	2	72.8	58.2	14.6	0	58.2	0	0	0	0	0	0	0		
817	Manpur	144605	RAE BAREL c	0	8.8	1.2	2.1	1.6	4	11.8	1.6	91.2	79.5	11.8	10.5	69	0	0	0	0	0	0	0		
818	Keshauli	144606	RAE BAREL c	0	18.2	2	0	0	2.6	15.4	8.2	155.2	122	33.2	0	122	0	0	0	0	0	0	0		
819	Khargapur	144607	RAE BAREL c	0	11.2	9.9	1.6	2.1	3.4	12.4	2.2	153	101.4	51.5	46.2	0	25	0	30.2	0	0	0	0		
820	Bhitari	144608	RAE BAREL c	0.2	46.8	14.6	0	5.5	7.5	19.5	12.8	208.4	128.4	80.1	0	128.4	0	0	0	0	0	0	0		
821	Bakuliha	144609	RAE BAREL c	0	39.9	13	0.4	24	18.2	51.7	24.9	327.6	256.2	71.3	0	256.2	0	0	0	0	0	0	0		
822	Sidhaur Semari	144610	RAE BAREL c	0	15.7	0.1	0	8.2	2.4	7.4	3.5	91.8	40.4	51.4	0	0	0	0	40.4	0	0	0	0		
823	Afasari	144611	RAE BAREL c	0	6.4	4.5	0	3.3	3.5	0.4	10	71.4	40.2	31.2	15	25.2	0	0	0	0	0	0	0		
824	Bijemau Khapur	144612	RAE BAREL c	0	41.2	2.1	2	5.1	5	22.2	3.1	209.9	151.5	58.4	130.3	21.2	0	0	0	0	0	0	0		
825	Kanha Mau	144613	RAE BAREL c	0	30.6	1.6	0	12.4	5	18.3	6.8	197.4	101.2	96.2	20.8	30.2	0	0	50.2	0	0	0	0		
826	Malpur	144614	RAE BAREL c	0	12.7	0.9	0.6	6.2	12.6	0.3	12.9	97	60.3	37.5	35.1	25.2	0	0	0	0	0	0	0		
827	Shyampur	144615	RAE BAREL c	0	19.5	4.1	0	47.5	2.2	8.7	3.1	111.9	75	36.9	0	75	0	0	0	0	0	0	0		
828	Haripur Nihasthi	144616	RAE BAREL b	0	7.1	0	0	32.2	16.9	0	1.6	65.9	54.4	11.6	0	54.4	0	0	0	0	0	0	0		
829	Nihastha	144617	RAE BAREL b	0	21	0	0	8.2	40.6	99.6	2.7	274.4	165.5	108.8	65.5	100	0	0	0	0	0	0	0		
830	Rampur Nihasthi	144618	RAE BAREL b	0	9.9	0	0	7.2	10.2	1.1	0.6	81.8	68.9	13	0	68.9	0	0	0	0	0	0	0		
831	Jagatpur Ramgar	144619	RAE BAREL b	0	27.2	8.7	0	2.3	102.2	0	7.8	109.9	81.6	28.3	20	61.6	0	0	0	0	0	0	0		
832	Chikhari	144620	RAE BAREL b	71.4	12.2	0.6	0	0	1.8	0	1	186.4	165.2	21.1	0	165.2	0	0	0	0	0	0	0		
833	Satanpur	144621	RAE BAREL b	0	52.1	0	0.1	1.2	17.8	0	36.8	222.1	222.1	0	0	222.1	0	0	0	0	0	0	0		
834	Banai Mau	144622	RAE BAREL c	0	8.5	0.2	0	0	7.5	0	0.8	109.7	101.7	8.7	25	76.7	0	0	0	0	0	0	0		
835	Ajitpur	144623	RAE BAREL c	0	12.6	0	0	0	16.5	0	0	77.3	65.1	12.2	0	65.1	0	0	0	0	0	0	0		
836	Raipur	144624	RAE BAREL b	0	14.3	0	0	1	0	31	0	120.6	108.3	12.3	0	108.3	0	0	0	0	0	0	0		
837	Ekauni	144625	RAE BAREL b	0	17.6	0	0	0	0	42.3	0	108.6	75	33.6	0	0	0	75	0	0	0	0	0		
838	Gaunha	144626	RAE BAREL b	0	32.1	0	0	70.7	0	46.2	0	120.9	112	8.9	0	112	0	0	0	0	0	0	0		
839	Korara	144627	RAE BAREL b	0	3.8	11.3	0	0	0	0	0	41.9	31.9	10	0	31.9	0	0	0	0	0	0	0		
840	Bari	144628	RAE BAREL b	85.5	11.9	0	0	0	0.6	1.4	0	80.7	72.2	8.5	0	72.2	0	0	0	0	0	0	0		
841	Merui	144629	RAE BAREL b	0	62.7	0	0	0	56.3	19.1	20.7	347.4	260.2	87.8	0	160.5	100.1	0	0	0	0	0	0		
Block T O T A L :				0	0	283.6	1959.1	590.4	205	528.3	800.5	991	806.2	14641	11887.9	2756.7	605.1	10441.1	252.6	75	0	0	0		

INDIA
UTTAR PRADESH
VIKAS KHAND SARENI
(TAHSIL LALGANJ)
DISTRICT RAE BARELI



BOUNDARY, DISTRICT	—————
VIKAS KHAND	▭ 144630
VILLAGE WITH MDDS CODE	▭ 144635
HEADQUARTERS: VIKAS KHAND	⊙
POPULATION SIZE OF VILLAGES: BELOW 200	●
200 - 499 , 500 - 999 , 1000 - 4999 , 5000 AND ABOVE	●
UNINHABITED VILLAGE WITH MDDS CODE.....	×
IMPORTANT METALLED ROADS	———
RIVER AND STREAM	~~~~~

Area (Sq. Km.)	277.57
Population	1,79,687
Number of Villages.....	160

HIGH SCHOOL/INTER COLLEGE	S
BANK	B
DISPENSARY	D
PRIMARY HEALTH CENTRE	▲
OTHER MEDICAL SERVICES	▲

Alphabetical list of Villages (CD Block Wise)

Name of District: Rae Bareli

Name of CD BLOCK: Sareni

Sr. No.	Name of village	2011 Census location code	2001 Census location code
1	Alipur Aht.	144723	03761100
2	Alipur Mu.	144722	03761000
3	Bahadurpur	144738	03762600
4	Bahupur	144731	03761900
5	Bairuwa Aht.	144770	03765800
6	Bairuwa Mu.	144771	03765900
7	Baruwahar	144756	03764400
8	Barvaliya	144664	03755200
9	Basu Khera	144689	03757700
10	Bhawa Khera	144682	03757000
11	Bhawanipur	144734	03762200
12	Bhita	144780	03766800
13	Bhojpur	144670	03755800
14	Bhupatpur Aht.	144706	03759400
15	Bhupatpur Mu.	144705	03759300
16	Binnawan	144641	03752900
17	Bisayakpur	144716	03760400
18	Bithuli	144662	03755000
19	Chahotar	144691	03757900
20	Chak Chorhiya	144760	03764800
21	Chak Gaur	144752	03764000
22	Chak Kanti	144702	03759000
23	Chak Kantu	144683	03757100
24	Chak Maniya	144744	03763200
25	Chandpur	144643	03753100
26	Chandraman Khera	144688	03757600
27	Chhamani Khera	144735	03762300
28	Chhatauna	144668	03755600
29	Chhivlaha	144764	03765200
30	Chinta Khera	144696	03758400
31	Dafpura	144767	03765500
32	Dalipur	144700	03758800
33	Dariyapur	144751	03763900
34	Daspur	144637	03752500
35	Daulatpur	144695	03758300
36	Deo Khera	144781	03766900
37	Deopur	144632	03752000
38	Dhagaicha	144742	03763000
39	Dhanpalpur	144747	03763500

40	Dighiya	144759	03764700
41	Dudhwan	144729	03761700
42	Dulapur	144718	03760600
43	Dundi	144669	03755700
44	Durjanpur	144681	03756900
45	Firojpur	144773	03766100
46	Gahrauli Aht.	144708	03759600
47	Gahrauli Mu.	144707	03759500
48	Gajiyapur	144761	03764900
49	Gajpati Khera	144665	03755300
50	Gandu Mau	144694	03758200
51	Gautamman Khera	144745	03763300
52	Ghure Mau	144650	03753800
53	Ghuri Khera	144733	03762100
54	Gonda	144727	03761500
55	Gopali Khera	144784	03767200
56	Gosai Khera	144701	03758900
57	Govindpur	144737	03762500
58	Haibatpur Kalan	144775	03766300
59	Haibatpur Khurd	144697	03758500
60	Hamir Gaon	144732	03762000
61	Haripur Aht.	144704	03759200
62	Haripur Mu.	144703	03759100
63	Hasanapur	144743	03763100
64	Hathnasa	144749	03763700
65	Helauli	144774	03766200
66	Hullapur	144655	03754300
67	Ibrahimpur	144631	03751900
68	Jagannathpur Aht.	144721	03760900
69	Jagannathpur Mu.	144720	03760800
70	Jai Gopalpur	144677	03756500
71	Jarwal	144686	03757400
72	Jhampur	144748	03763600
73	Jhulpur	144690	03757800
74	Kahinjar	144633	03752100
75	Kaji Khera	144638	03752600
76	Kalhi Gaon	144782	03767000
77	Kanjas	144779	03766700
78	Kasba Badlu	144714	03760200
79	Kashi Khera	144715	03760300
80	Kati Kaha	144660	03754800
81	Khanpur	144653	03754100
82	Khaund	144645	03753300
83	Kheman Khera	144687	03757500

84	Kondara	144656	03754400
85	Kotiya Aht.	144711	03759900
86	Kushal Khera	144649	03753700
87	Lachhai Khera	144698	03758600
88	Lakhai Khera	144635	03752300
89	Lakhan Gaon	144755	03764300
90	Lakhanapur	144740	03762800
91	Lalpur	144667	03755500
92	Madai Khera	144741	03762900
93	Madhopur	144692	03758000
94	Madnapur	144673	03756100
95	Mahrajpur	144657	03754500
96	Mailaspur	144685	03757300
97	Malke Gaon	144754	03764200
98	Mangadpur	144659	03754700
99	Mathurpur Aht.	144766	03765400
100	Mathurpur Mu.	144765	03765300
101	Mohanpur	144680	03756800
102	Murar Mau	144654	03754200
103	Murdipur Majhigawa	144736	03762400
104	Musapur	144789	03767700
105	Nibi	144717	03760500
106	Nijam Khera	144671	03755900
107	Nisgar Mu.	144713	03760100
108	Nisgaraht.	144712	03760000
109	Odarahar	144758	03764600
110	Pahuri	144648	03753600
111	Palti Khera	144663	03755100
112	Parwat Khera	144757	03764500
113	Pasan Khera	144753	03764100
114	Patakpur Urf Ranapur	144676	03756400
115	Pathak Khera	144674	03756200
116	Pithupur	144646	03753400
117	Prem Chak	144647	03753500
118	Puranpur	144724	03761200
119	Purushottampur Aht.	144710	03759800
120	Purushottampur Mu.	144709	03759700
121	Rahim Khera	144642	03753000
122	Raipur	144730	03761800
123	Rajapur	144699	03758700
124	Ralpur Aht.	144777	03766500
125	Ralpur Mu.	144778	03766600
126	Ram Gaon	144783	03767100
127	Ram Khera	144639	03752700

128	Ramaipur Kalan	144746	03763400
129	Ramaipur Khurd	144786	03767400
130	Rampur Kalan Aht.	144768	03765600
131	Rampur Kalan Mu.	144769	03765700
132	Rampur Khurd	144658	03754600
133	Rani Khera	144661	03754900
134	Ranjeetpur	144636	03752400
135	Rasi Gaon	144763	03765100
136	Rasulpur	144640	03752800
137	Rautapur	144776	03766400
138	Rawatpur Kalan	144719	03760700
139	Sabji Babura	144644	03753200
140	Sagar Khera	144785	03767300
141	Sahanipur	144772	03766000
142	Sahide Mau	144684	03757200
143	Saidapur	144728	03761600
144	Saidapur	144762	03765000
145	Samodha	144630	03751800
146	Sarai Khande Aht.	144726	03761400
147	Sarai Khande Mu.	144725	03761300
148	Sareni	144739	03762700
149	Sarhapur	144693	03758100
150	Sidhaur Tara Aht.	144787	03767500
151	Sidhaur Tara Mu.	144788	03767600
152	Sotawa Khera	144651	03753900
153	Surjapur	144652	03754000
154	Tal Kataila	144666	03755400
155	Tej Gaon	144750	03763800
156	Terui	144679	03756700
157	Tiwaripur Kalan	144675	03756300
158	Tiwaripur Khurd	144678	03756600
159	Umrapur	144634	03752200
160	Usuru	144672	03756000

Census of India 2011- Village Directory

Amenities and Land use (As in 2009)

Name of District:-Rae Bareli Location CodeNo:-158

Name of CD Block:-Sareni - Location CodeNo:-0313

Sr. No.	Name village	Location code no.	Total area of the village (in hectares rounded up to one decimal place)	Total population (2011 census)	Number of households (2011 census)	Number of educational amenities available. (If not available within the village , the distance range code viz; a for < 5 Kms, b for 5-10 Kms and c for 10+ kms of nearest place where facility is available is given).														
						Pre-Primary school (PP)	Primary school (P)	Middle school (M)	Secondary School (S)	Senior Secondary school (SS)	Degree college of arts, science & commerce (ASC)	Engineering college(EC)	Medical college (MC)	Management institute (MI)	Polytechnic (Pt)	Vocational training school /ITI	Non-formal training centre (NFTC)	Special school for disabled (SSD)	Others (specify)	
1	2	3	4	5	6	7	8	9	10	11	12	13	14	15	16	17	18	19	20	
842	Samodha	144630	183.8	1604	282	a	1	a	a	a	c	c	c	c	c	b	c			
843	Ibrahimpur	144631	12.2	2372	370		1	b					c							
844	Deopur	144632	144	1737	302		1		1	b	b									
845	Kahinjar	144633	225.8	2099	354	a	1		1	a	a	c	c	c	c	c	b	c		
846	Umrapur	144634	54.4	675	110	a	1	a	a	c	c	c	c	c	c	c	b	c		
847	Lakhai Khera	144635	106.2	327	48	a	a	a	a	a	c	c	c	c	c	b	c			
848	Ranjeetpur	144636	154.4	1122	196	1	2	a	a	a	c	c	c	c	c	c	b	c		
849	Daspur	144637	124.5	7	1	a	a	a	a	a	c	c	c	c	c	c	b	c		
850	Kaji Khera	144638	41.1	1215	207	a	c	a	a	a	c	c	c	c	c	c	b	c		
851	Ram Khera	144639	100.8	896	170	1	2	a	a	a	c	c	c	c	c	c	b	c		
852	Rasulpur	144640	127.9	1343	257	2	2	c	c	c	c	c	c	c	c	c	b	c		
853	Binnawan	144641	89.2	485	92	1	2	a	a	a		1	b	c		1	c	c	c	
854	Rahim Khera	144642	72.6	440	89	a	a	a	a	a	c								c	
855	Chandpur	144643	132	128	31	1	1													
856	Sabji Babura	144644	283	1724	311	b	b	b	b	b	b	c	c	c	c	c	c	c	c	
857	Khaund	144645	6.6	893	176		1	a	a	a			a				a	a	a	
858	Pithupur	144646	88.7	928	185	b	1	1	b	b	c	c	c	c	c	c	b	c		
859	Prem Chak	144647	296.2	2353	479	a	1	2	a	a	c	c	c	c	c	c	c	c	c	
860	Pahuri	144648	588	4190	807															
861	Kushal Khera	144649	76.1	514	105	a		a	a	a		c	c	c	c	c	c	c		
862	Ghure Mau	144650	496.4	4072	778	a	2	2	a	a	c	c	c	c	c	c	c	c	c	
863	Sotawa Khera	144651	59.9	1244	242	a	1	a	a	a	b	c	c	c	c	c	a	c	c	
864	Surjapur	144652	56.4	866	160	a	a	a	a	a	a	c	c	c	c	c	a	c	c	
865	Khanpur	144653	127.8	1058	203	a	1	a	a	a	c	c	c	c	c	a	c			
866	Murar Mau	144654	336.1	2999	523	a	1	1	2	1	c	c	c	c	c	a	c			
867	Hullapur	144655	240.7	1864	355	a	1	a	a	a	c	c	c	c	c	a	c			
868	Kondara	144656	112.5	1334	238		1	a	a	a	a	c	c	c	c	c	b	c		
869	Mahrajpur	144657	82.6	526	102	a	1	a	a	a	a	c	c	c	c					
870	Rampur Khurd	144658	41	303	65	a	a	a	a	a	a	c	c	c						
871	Mangadpur	144659	68.3	403	88	a	1	a	a	a	a	c	c	c	c	c	b	c		
872	Kati Kaha	144660	164.7	1141	237	a	1	a	a	a	a	c	c	c	c	c	b	c		
873	Rani Khera	144661	118.7	1451	278		1	a	a	a	a	c	c	c	c	c	b	c		
874	Bithuli	144662	108.8	456	79	a	1	a	a	a	a	c	c	c	c	c	b	c		
875	Palti Khera	144663	333.6	2641	523	a	1			a		b	c	c	c	c	c	a		
876	Barvaliya	144664	224.2	1799	312	1	2	1	a	b	b	b	c	c	c	c	b	c		
877	Gajpati Khera	144665	82.4	1273	216	a	2	2												
878	Tal Kataila	144666	284.6	471	96															
879	Lalpur	144667	46.2	510	102	a	a	a	a	a	c									
880	Chhatauna	144668	75.9	1002	182	a	1	1	a	a	c									
881	Dundi	144669	58.4	476	81	a	2	a	a	a	b	c	c	c	c	c				
882	Bhojpur	144670	474.9	7173	1215	3	2	3	1	1	c	c	c	c	c	b	c			
883	Nijam Khera	144671	60.9	222	35	1	1	a	a	a	c	c	c	c	c	b	c			
884	Usuru	144672	617.4	3428	595	1	3	1	1	b	c	c	c	c	c	c	c	c		
885	Madnapur	144673	90.9	342	59	a														
886	Pathak Khera	144674	50.3	566	89															
887	Tiwaripur Kalan	144675	96	1001	205															
888	Patakpur Urf Rai	144676	99.2	618	100	a	1	a	a	a	b	c	c	c	c	c	c	c		
889	Jai Gopalpur	144677	25.7	7	1															
890	Tiwaripur Khurd	144678	66.9	338	71	a	1	a	a	a	b	c	c	c	c	c	c	c		
891	Terui	144679	40.1	53	9	a		a	a	a	b	c	c	c	c	c	c	c		
892	Mohanpur	144680	28.5	285	62															
893	Durjanpur	144681	49	464	97															

Census of India 2011- Village Directory

Amenities and Land use (As in 2009)

Name of District:-Rae Bareli Location CodeNo:-158

Name of CD Block:-Sareni - Location CodeNo:-0313

Sr. No.	Name village	Location code no.	Number of Medical Amenities available. (If not available within the village, the distance range code viz: a for < 5 Kms, b for 5-10 Kms and c for 10+ kms of nearest place where facility is available is given).										Number of Non-Government Medical Amenities available.								
			Community health centre (CHC)	Primary health centre (PHC)	Primary health sub centre (PHS)	Maternity and child welfare centre (MCW)	T.B. clinic (TBC)	Hospital-allopathic (HA)	Hospital-alternative medicine (HO)	Dispensary (D)	Veterinary hospital (VH)	Mobile health clinic (MHC)	Family welfare centre (FWC)	Charitable non Govt. hospital/Nursing home.	Medical practitioner with MBBS Degree	Medical practitioner with other degree	Medical practitioner with no degree	Traditional practitioner and faith healer .	Medicine Shop	Others	
1	2	3	21	22	23	24	25	26	27	28	29	30	31	32	33	34	35	36	37	38	
842	Samodha	144630	c	b	a	b	c	b	a	a	a	c	b	0	0	0	1	0	0	0	
843	Ibrahimpur	144631	c	b	b		c	b		b		b		0	0	0	1	0	0	0	
844	Deopur	144632	b	b										0	0	0	1	0	0	0	
845	Kahinjar	144633	c	b	b	b	c	b	a	a	b	c	b	0	0	0	1	0	0	0	
846	Umrapur	144634	c	b	b	b	c	b	a	a	b	c	b	0	0	0	1	0	1	0	
847	Lakhai Khera	144635	c	b	a	b	c	b	a	a	a	c	b	0	0	0	0	0	1	0	
848	Ranjeetpur	144636	c	b	a	b	c	b	a	a	a	c	b	0	0	0	0	0	1	0	
849	Daspur	144637	c	b	b	b	c	b	a	b	c	b	b	0	0	0	0	0	1	0	
850	Kaji Khera	144638	c	b	b	b	c	b	a	a	b	c	b	0	0	0	0	0	1	0	
851	Ram Khera	144639	c	b	b	b	c	b	a	a	b	c	b	0	0	0	0	0	1	0	
852	Rasulpur	144640	c	b	b	b	c	b	b	b	b	c	b	0	0	0	0	0	1	0	
853	Binnawan	144641	b	b	a	b	c	b	a	a	b	c	b	0	0	0	0	0	1	0	
854	Rahim Khera	144642	c	b	a	b	c	b	b	b	b		a	0	0	0	0	0	1	0	
855	Chandpur	144643	b	b	c									0	0	0	0	0	1	0	
856	Sabji Babura	144644	b	b	c						b		b	0	0	0	0	0	1	0	
857	Khaund	144645	b	b	c	c					b		b	0	0	0	0	0	1	0	
858	Pithupur	144646	b	b	b	b	c	b	b	b	b	c	b	0	0	0	0	0	1	0	
859	Prem Chak	144647	a	a	a	a	a	a	c	a	a	c	a	0	0	0	0	0	0	0	
860	Pahuri	144648												0	0	0	0	1	0	0	
861	Kushal Khera	144649	c	a	a	a	c	a	c	c	a	c	a	0	0	0	0	1	0	0	
862	Ghure Mau	144650	c	a	b	a	c	c	c	c	a	c	a	0	0	0	0	1	0	0	
863	Sotawa Khera	144651	a	a	a	a	c	a	a	a	a	c	a	0	0	0	0	1	1	0	
864	Surjapur	144652	a	a	a	a	c	a	a	a	a	c	a	0	0	0	0	0	0	0	
865	Khanpur	144653	a	a	a	a	c	a	a	a	a	c	a	0	0	0	0	1	0	0	
866	Murar Mau	144654	b	b	b	b	c	b	b	b	b	c	b	0	0	0	0	0	0	1	
867	Hullapur	144655	a	a	a	a	c	a	a	a	a	c	a	0	0	0	0	0	0	1	
868	Kondara	144656	b	a	a	b	b	b	a	a	b	c	b	0	0	0	0	0	0	1	
869	Mahrajpur	144657	c	b	b	b	c	b	b	b	b		b	0	0	0	0	0	1	0	
870	Rampur Khurd	144658	c	b	b	b	c	b	b	b	a	b		0	0	0	0	0	1	0	
871	Mangadpur	144659	b	a	a	b	b	b	a	a	a	c	b	0	0	0	0	0	1	0	
872	Kati Kaha	144660	b	a	a	b	b	b	a	a	a	c	b	0	0	0	0	1	1	0	
873	Rani Khera	144661	b	a	a	b	b	b	a	a	a	c	b	0	0	0	0	0	0	0	
874	Bituli	144662	b	a	a	b	b	b	a	a	a	c	b	0	0	0	1	0	0	0	
875	Palti Khera	144663	a	a	a	a	c	a	a	a	a	a	c	0	0	0	1	0	0	0	
876	Barvaliya	144664	c	b	b	b	c	b	b	b	b	c	b	0	0	0	1	1	0	0	
877	Gajpati Khera	144665	b	b	b	b	c	b	b	b	b		b	0	0	0	0	1	1	1	
878	Tal Kataila	144666	c	b	b	b		b	b	b	b	b	b	0	0	0	0	0	1	0	
879	Lalpur	144667	c	b	a	b	c	b	b	b	b		a	0	0	0	0	0	1	0	
880	Chhatauna	144668	c	b	a	b	c	b	b	b	a	c	b	0	0	0	0	0	1	0	
881	Dundi	144669	b	b	a	b	c	b	a	a	a	c	b	0	0	0	0	0	1	0	
882	Bhojpur	144670	b		l	l	l	a	b		4		l	b	0	0	0	0	0	1	0
883	Nijam Khera	144671	c	b	b	b	c	a	a	a	a	c	b	0	0	0	0	0	1	0	
884	Usuru	144672	c	c	b	c	c	b	b	b	b	c	c	0	0	0	0	0	1	0	
885	Madnapur	144673												0	0	0	0	0	1	0	
886	Pathak Khera	144674												0	0	0	0	0	1	0	
887	Tiwaripur Kalan	144675	c	c	a	c	c	c	a	a	a	c	c	0	0	0	1	0	1	0	
888	Patakpur Urf Rai	144676	c	c	a	c	c	c	a	a	a	c	c	0	0	0	1	0	0	0	
889	Jai Gopalpur	144677	c	a	a	c	c	c	a	a	a	c	c	0	0	0	1	0	0	0	
890	Tiwaripur Khurd	144678	c	c	a	c	c	c	a	a	a	c	c	0	0	0	1	1	0	0	
891	Terui	144679	b	b		b	c	b	a	a	a	c	b	0	0	0	0	1	0	0	
892	Mohanpur	144680	c	c	a	c	c	c	a	a	a	c	c	0	0	0	0	0	0	0	
893	Durjanpur	144681												0	0	0	0	1	0	0	

Census of India 2011- Village Directory

Amenities and Land use (As in 2009)

Name of District:-Rae Bareli Location CodeNo:-158

Name of CD Block:-Sareni - Location CodeNo:-0313

Sr. No.	Name village	Location code no.	Availability of drinking water - Yes / No								Availability of toilet & others Yes / No			
			Tap water (Treated/Untreated)	Well water (Covered / Uncovered well)	Hand Pump	Tube wells / Bore well	Spring	River / Canal	Tank / Pond / Lake	Others	Community toilet including bath.	Community toilet excluding bath.	Rural sanitary mart or sanitary hardware outlet available near the village.	Community bio- gas or recycle of waste for productive use.
1	2	3	39	40	41	42	43	44	45	46	47	48	49	50
842	Samodha	144630	Yes	No	Yes	Yes	No	No	Yes	No	No	No	No	No
843	Ibrahimpur	144631	Yes	No	Yes	Yes	No	No	No	No	No	No	No	No
844	Deopur	144632	Yes	No	Yes	No	No	No	No	No	No	No	No	No
845	Kahinjar	144633	Yes	No	Yes	Yes	No	No	No	No	No	No	No	No
846	Umrapur	144634	Yes	No	Yes	No	No	No	No	No	No	No	No	No
847	Lakhai Khera	144635	Yes	No	Yes	No	No	No	No	No	No	No	No	No
848	Ranjeetpur	144636	No	Yes	Yes	Yes	No	No	No	No	No	No	No	No
849	Daspur	144637	No	No	Yes	No	No	No	No	No	No	No	No	No
850	Kaji Khera	144638	No	Yes	Yes	Yes	No	No	No	No	No	No	No	No
851	Ram Khera	144639	No	No	Yes	No	No	No	No	No	No	No	No	No
852	Rasulpur	144640	No	No	Yes	No	No	No	No	No	No	No	No	No
853	Binnawan	144641	No	No	Yes	No	No	No	No	No	No	No	No	No
854	Rahim Khera	144642	No	Yes	Yes	Yes	No	No	No	No	No	No	No	No
855	Chandpur	144643	No	No	Yes	No	No	No	Yes	No	No	No	No	No
856	Sabji Babura	144644	No	Yes	Yes	Yes	No	Yes	Yes	No	No	No	No	No
857	Khaund	144645	No	Yes	Yes	Yes	No	No	No	No	No	No	No	No
858	Pithupur	144646	No	No	Yes	No	No	No	No	No	No	No	No	No
859	Prem Chak	144647	No	No	Yes	No	No	No	No	No	No	No	No	No
860	Pahuri	144648	No	Yes	Yes	Yes	No	No	No	No	No	No	No	No
861	Kushal Khera	144649	Yes	Yes	Yes	Yes	No	No	Yes	No	No	No	No	No
862	Ghure Mau	144650	Yes	No	Yes	Yes	No	Yes	Yes	No	No	No	No	No
863	Sotawa Khera	144651	No	Yes	Yes	Yes	No	No	Yes	No	No	No	No	No
864	Surjapur	144652	No	No	Yes	Yes	No	No	Yes	No	No	No	No	No
865	Khanpur	144653	No	No	Yes	Yes	No	Yes	No	No	No	Yes	No	No
866	Murar Mau	144654	No	No	Yes	Yes	No	Yes	No	No	No	No	No	No
867	Hullapur	144655	No	No	Yes	Yes	No	No	No	No	No	No	No	No
868	Kondara	144656	No	No	Yes	Yes	No	No	No	No	No	No	No	No
869	Mahrajpur	144657	No	Yes	Yes	Yes	No	No	Yes	No	No	No	No	No
870	Rampur Khurd	144658	Yes	No	Yes	No	No	No	No	No	No	No	No	No
871	Mangadpur	144659	No	No	Yes	Yes	No	No	No	No	No	No	No	No
872	Kati Kaha	144660	No	No	Yes	Yes	No	No	No	No	No	No	No	No
873	Rani Khera	144661	No	No	Yes	Yes	No	Yes	Yes	No	No	No	Yes	No
874	Bituli	144662	No	No	Yes	Yes	No	No	No	No	No	No	Yes	No
875	Palti Khera	144663	No	No	Yes	No	No	No	No	No	No	No	No	No
876	Barvaliya	144664	No	No	Yes	Yes	No	No	Yes	No	No	No	No	No
877	Gajpati Khera	144665	No	Yes	Yes	Yes	No	Yes	Yes	No	No	No	No	No
878	Tal Kataila	144666	No	Yes	Yes	Yes	No	Yes	Yes	No	No	No	No	No
879	Lalpur	144667	No	No	Yes	Yes	No	Yes	Yes	No	No	No	No	No
880	Chhatauna	144668	No	Yes	Yes	Yes	No	No	Yes	No	No	No	No	Yes
881	Dundi	144669	Yes	Yes	Yes	Yes	No	No	No	No	No	No	Yes	No
882	Bhojpur	144670	No	No	Yes	Yes	No	No	Yes	No	No	No	No	No
883	Nijam Khera	144671	No	No	Yes	Yes	No	No	Yes	No	No	No	No	No
884	Usuru	144672	Yes	Yes	Yes	Yes	No	Yes	Yes	No	Yes	No	No	No
885	Madnapur	144673	Yes	No	Yes	No	No	No	No	No	No	No	No	No
886	Pathak Khera	144674	No	Yes	Yes	No	No	Yes	No	No	No	No	No	No
887	Tiwaripur Kalan	144675	Yes	No	Yes	Yes	No	Yes	Yes	No	No	No	No	No
888	Patakpur Urf Rai	144676	Yes	No	Yes	Yes	No	No	No	No	No	No	No	Yes
889	Jai Gopalpur	144677	No	No	Yes	Yes	No	No	No	No	No	No	No	No
890	Tiwaripur Khurd	144678	Yes	No	Yes	Yes	No	No	No	No	No	Yes	Yes	No
891	Terui	144679	Yes	No	Yes	Yes	No	Yes	Yes	No	No	No	No	No
892	Mohanpur	144680	Yes	No	Yes	Yes	No	Yes	No	No	No	No	No	No
893	Durjanpur	144681	Yes	No	Yes	Yes	No	No	No	No	No	No	No	No

Census of India 2011- Village Directory

Amenities and Land use (As in 2009)

Name of District:-Rae Bareli Location CodeNo:-158

Name of CD Block:-Sareni - Location CodeNo:-0313

Sr. No.	Name village	Location code no.	Communication and transport facilities (If amenities available code -Yes is given except for Village Pin Code ,If not available within the village , the distance range code viz; a for < 5 Kms, b for 5-10 Kms and c for 10+ kms of nearest place where facility is available is given).																
			Post office(PO)	Sub post office (SPO)	Post & Telegraph office (P&TO)	Village Pin Code	Telephones (Land lines)	Public call office (PCO)	Mobile phone coverage	Internet cafes/ Common service centre (CSC)	Private courier facility	Bus service (Public & Private)	Railway stations	Auto/Modified Autos	Taxis and Vans	Tractors	Cycle-pulled rickshaws(Manual & Machine driven)	Carts driven by animals	Sea /River ferry service
1	2	3	51	52	53	54	55	56	57	58	59	60	61	62	63	64	65	66	67
842	Samodha	144630	b	Yes	b		Yes	a	Yes	b	c	a	b	b	b	Yes	c	Yes	
843	Ibrahimpur	144631	b	Yes	b		b	b			c	b							c
844	Deopur	144632	b	Yes									c						
845	Kahinjar	144633	b	a	b	229212	Yes	Yes	b	c	b	b	b	b	Yes	c	Yes		c
846	Umrapur	144634	b	a	b		a	a	Yes	b	c	b	c	b	b	Yes	c		Yes
847	Lakhai Khera	144635	b	a	b		a	a	Yes	b	c	b	c	b	b	a	c	Yes	
848	Ranjeetpur	144636	b	a	b		a	a	Yes	b	c	b	Yes	c	Yes			c	b
849	Daspur	144637	b	a	b		Yes	Yes	Yes	b	c	b	c	b	b		c	Yes	c
850	Kaji Khera	144638	b	a	b		Yes	Yes	Yes	b	c	b	c	b	b	Yes	c	Yes	c
851	Ram Khera	144639	b	b	a		Yes	b	Yes	b	c	b	c	b	b	Yes	c	Yes	c
852	Rasulpur	144640	b	b	c		Yes	a	Yes	b	c	b	c	b	b	Yes	c	Yes	Yes
853	Binnawan	144641	c	a	b		Yes	Yes	Yes	b	c	b	c	c	b	Yes	c	Yes	
854	Rahim Khera	144642	c	b	c				Yes				c				Yes		
855	Chandpur	144643	a	c	b		Yes	Yes	Yes	Yes	Yes	Yes	Yes	Yes	Yes	Yes	Yes		
856	Sabji Babura	144644	a	c	b														
857	Khaund	144645	b	a									c						
858	Pithupur	144646	b	b	b		b	b	Yes	b	c	b	c	c	b	Yes	c	Yes	
859	Prem Chak	144647	a	a	a		Yes	Yes	Yes	a	c	a	c	c	c	Yes	c	Yes	c
860	Pahuri	144648	Yes	Yes	Yes		Yes	Yes	Yes	Yes	a		c	Yes	Yes	Yes	Yes	Yes	Yes
861	Kushal Khera	144649	c	Yes			a	a	Yes	c	c	Yes	c	Yes	Yes	c	Yes	c	Yes
862	Ghure Mau	144650	c	a	c		Yes	Yes	Yes	c	c	Yes	c	Yes	c	Yes	c	Yes	c
863	Sotawa Khera	144651	a	Yes	a		Yes	a	Yes	a	c	Yes	c	c	a	Yes	c	Yes	c
864	Surjapur	144652	a	a	a		Yes	Yes	Yes	a	c	Yes	c	c	a	Yes	c		
865	Khanpur	144653	a	a	a		a	a	Yes	c	a	a	c	a	a	Yes	c	Yes	c
866	Murar Mau	144654	b	Yes	b		Yes	Yes	Yes	b	c	Yes	c	c	b	Yes	a	Yes	
867	Hullapur	144655	a	a	a		a	a		a	c	a	c	a	a	a	c	Yes	
868	Kondara	144656	b	Yes	b		b	a	Yes	Yes	c	a	c	a	a	Yes	a	Yes	
869	Mahrajpur	144657	c	b	c		Yes	Yes	Yes	c		Yes	a		Yes		Yes	Yes	
870	Rampur Khurd	144658	c	a	a				Yes				c				Yes	Yes	
871	Mangadpur	144659	b	a	b		Yes	Yes	Yes	Yes	c	Yes	c	a	Yes	Yes	a	Yes	a
872	Kati Kaha	144660	b	Yes	b		Yes	Yes	Yes	Yes	c	Yes	c	a	Yes	Yes	a	Yes	
873	Rani Khera	144661	b	Yes	b		Yes	Yes	Yes	Yes	c	Yes	c	a	Yes	a	Yes		
874	Bitthuli	144662	b	Yes	b		b	a	Yes	a	c	a	c	a	Yes	Yes	a	Yes	
875	Palti Khera	144663	a	a	a		a	a		a	c	a	c	c	a	Yes	c	Yes	
876	Barvaliya	144664	b	a	b		a	b	Yes	b	c	b	c	c	b	Yes	c	Yes	
877	Gajpati Khera	144665	b	b	b		b	b					c				Yes		
878	Tal Kataila	144666	c	a	c					Yes				a			Yes	Yes	
879	Lalpur	144667	c	a	c				Yes			a					Yes	Yes	
880	Chhatauna	144668	c	a	c				Yes				c				Yes	Yes	
881	Dundi	144669	a	a	a		Yes	a	Yes	a	a	a	c	c	a	b	Yes		
882	Bhojpur	144670	Yes	Yes	Yes		Yes	Yes	Yes	Yes	Yes	Yes	c	c	Yes	Yes	c	Yes	
883	Nijam Khera	144671	b	a	b		a	a		a	c	a	c	c	a		Yes		Yes
884	Usuru	144672	c	Yes	c		Yes	a	Yes	b	c	b	c	b	b		c	Yes	a
885	Madnapur	144673																	
886	Pathak Khera	144674					a												
887	Tiwaripur Kalan	144675	a	a	a		a	a	Yes	a	a	a	c	c	a	Yes	c	Yes	Yes
888	Patakpur Urf Rai	144676	a	a	a		a	a	Yes	a	a	a	c	c	a	Yes	c	Yes	Yes
889	Jai Gopalpur	144677	a	a	a		a	a	Yes	a	a	a	c	c	a	a	c	a	Yes
890	Tiwaripur Khurd	144678	a	a	a		a	a		a	a	a	c	c	a	Yes	c	Yes	Yes
891	Terui	144679	a	a	a		a	a	Yes	a	a	a	c	c	a		c	Yes	Yes
892	Mohanpur	144680																	
893	Durjanpur	144681																	

**Census of India 2011- Village Directory
Amenities and Land use (As in 2009)**

Name of District:-Rae Bareilly Location CodeNo:-158

Name of CD Block:-Sareni - Location CodeNo:-0313

Sr. No.	Name village	Location code no.	Village connected to highways,village roads, banks & credit societies (If amenities available code -Yes is given, If not available within the village , the distance range code viz; a for < 5 Kms, b for 5-10 Kms and c for 10+ kms of nearest place where facility is available is given).											
			Connected to national highway(NH)	Connected to state highway(SH)	Connected to major district road (MDR)	Connected to others district road	Pucca roads	Kutcheha roads	Water bounded macadam(WBM) roads	Navigable waterway (river/canal)(NW)	Footpaths (FP)	Commercial & Co-operative Banks	ATM	Agricultural Credit Societies
1	2	3	68	69	70	71	72	73	74	75	76	77	78	79
842	Samodha	144630	c	c	a	Yes	Yes	Yes	Yes		Yes	a	c	a
843	Ibrahimpur	144631	b	c	c	Yes	Yes	Yes	Yes		Yes	a	c	a
844	Deopur	144632									Yes	b	b	a
845	Kahinjar	144633	c	c	a	Yes	Yes	Yes	Yes		Yes	a	c	a
846	Umrapur	144634	c	c	b	a	a	Yes	Yes		Yes	b	c	a
847	Lakhai Khera	144635	c	c	b	Yes	Yes	Yes	Yes		Yes	a	c	a
848	Ranjeetpur	144636	Yes	Yes	Yes	Yes	Yes	Yes	Yes		Yes	a	c	a
849	Daspur	144637	c	c	c	Yes	Yes	Yes	Yes	c	Yes	a	c	a
850	Kaji Khera	144638	c	c	c	Yes	Yes	Yes	Yes	c	Yes	a	c	a
851	Ram Khera	144639	c	c	b	Yes	Yes	Yes	Yes	c	Yes	a	c	a
852	Rasulpur	144640	c	c	c	Yes	Yes	Yes	Yes		Yes	Yes	c	Yes
853	Binnawan	144641	c	c	Yes	Yes	Yes	Yes	Yes		Yes		c	a
854	Rahim Khera	144642				Yes		Yes			Yes	b		a
855	Chandpur	144643	a	b							Yes	Yes	c	
856	Sabji Babura	144644	b	b							Yes	b	c	b
857	Khaund	144645	c	c			Yes	a			Yes	b	a	a
858	Pithupur	144646	c	c	b	Yes	Yes	Yes	Yes		Yes	a	c	a
859	Prem Chak	144647	c	Yes	Yes	Yes	Yes	Yes	c	c	Yes	a	a	Yes
860	Pahuri	144648	a	a	Yes	Yes	Yes	Yes	Yes	Yes	Yes			
861	Kushal Khera	144649	c	a	a	Yes	Yes	Yes	Yes	c	Yes	a	a	a
862	Ghure Mau	144650	c	Yes	c	Yes	Yes	Yes	a	c	Yes	Yes	a	
863	Sotawa Khera	144651	c	Yes				Yes	Yes	Yes	Yes	a	c	a
864	Surjapur	144652	c	c	Yes				Yes		Yes	a	Yes	a
865	Khanpur	144653	c	Yes		Yes	Yes	Yes		Yes	Yes	a	c	a
866	Murar Mau	144654	c	c	a	Yes	Yes	Yes			Yes	b	c	b
867	Hullapur	144655	c	c	Yes		Yes	Yes	Yes		Yes	a	c	a
868	Kondara	144656	c	c	c	Yes	Yes	Yes	Yes		Yes	a	c	a
869	Mahrajpur	144657			Yes	Yes	Yes				Yes	a	c	a
870	Rampur Khurd	144658			Yes		Yes	Yes		Yes	Yes	a	c	a
871	Mangadpur	144659	c	c	Yes	Yes	Yes	Yes	Yes		Yes	a	c	a
872	Kati Kaha	144660	c	c	c	Yes	Yes	Yes	Yes		Yes	a	c	a
873	Rani Khera	144661	c	c	Yes	Yes	Yes	Yes	Yes		Yes	a	c	a
874	Bithuli	144662	c	c	c	a	a	Yes	a		Yes	a	c	a
875	Palti Khera	144663	c	c	a	Yes	Yes	Yes	Yes		Yes	a	c	a
876	Barvaliya	144664	c	c	c	b	Yes	Yes	Yes	Yes	Yes	b	c	b
877	Gajpati Khera	144665				Yes		Yes	Yes		Yes	a		
878	Tal Kataila	144666				Yes					Yes	a		a
879	Lalpur	144667				Yes		Yes			Yes	a		a
880	Chhatauna	144668				Yes			Yes		Yes	a	c	a
881	Dundi	144669	c	Yes	Yes	Yes	Yes	Yes	Yes		Yes	a	c	a
882	Bhojpur	144670	c	Yes	Yes	Yes	Yes	Yes	Yes		Yes	Yes	c	Yes
883	Nijam Khera	144671	c	c	c	a		Yes	Yes	Yes	Yes	a	b	a
884	Usuru	144672	c	c	c	b		Yes	Yes	Yes	Yes	b	c	a
885	Madnapur	144673									Yes			
886	Pathak Khera	144674		a							Yes			
887	Tiwaripur Kalan	144675	c	a	a	a	a	Yes	Yes	Yes	Yes	a	c	a
888	Patakpur Urf Rai	144676	c	a	a	a	a	Yes	Yes	Yes	Yes	a	c	a
889	Jai Gopalpur	144677	c	a	a	Yes	Yes	Yes	Yes	Yes	Yes	a	c	a
890	Tiwaripur Khurd	144678	c	a	a	a	Yes	Yes	Yes	Yes	Yes	a	c	a
891	Terui	144679	c	Yes	Yes	Yes	Yes	Yes	Yes	Yes	Yes	a	c	a
892	Mohanpur	144680									Yes	a	a	a
893	Durjanpur	144681									Yes	c	c	b

Census of India 2011- Village Directory

Amenities and Land use (As in 2009)

Name of District:-Rae Bareilly Location CodeNo:-158

Name of CD Block:-Sareni - Location CodeNo:-0313

Sr. No.	Name village	Location code no.	Availability of miscellaneous facilities (If amenities available code -Yes is given, If not available within the village , the distance range code viz; a for <5 Kms, b for 5-10 Kms and c for 10+ kms of nearest place where facility is available is given).															Availability of electricity (Yes/No)						
			Self-Help Group (SHG)	Public distribution system (PDS) shop	Mandis / Regular market	Weekly Haat	Agricultural marketing society	Integrated Child Development Scheme (Nutritional Centres)	Anganwadi Centre (Nutritional Centres)	Others (Nutritional Centres)	ASHA (Accredited Social Health Activist)	Community centre with/without TV	Sports Field,	Sports Club / Recreation Centre	Cinema / Video Hall	Public Library	Public Reading Room	Newspaper Supply	Assembly Polling station	Birth & Death Registration Office	Power Supply for Domestic Use (ED)	Power Supply for Agricultural Use (EAG)	Power Supply for Commercial Use (EC)	Power Supply for All Uses (EA)
1	2	3	80	81	82	83	84	85	86	87	88	89	90	91	92	93	94	95	96	97	98	99	100	101
842	Samodha	144630	Yes	a	b	a	c	b	Yes	Yes	Yes	c	Yes	c	c	b	Yes	Yes	Yes	Yes	Yes	Yes	Yes	No
843	Ibrahimpur	144631	Yes	Yes	b	b	b	b	Yes	Yes	c	Yes	Yes	Yes	Yes	Yes	Yes	Yes	Yes	b	Yes	Yes	Yes	Yes
844	Deopur	144632	Yes	Yes	Yes	Yes	Yes	Yes	Yes	Yes	c	Yes	Yes	Yes	Yes	Yes	Yes	Yes	Yes	Yes	Yes	No	No	No
845	Kahinjar	144633	a	Yes	b	a	b	b	Yes	Yes	Yes	c	c	c	a	a	Yes	Yes	Yes	Yes	Yes	Yes	Yes	Yes
846	Umrapur	144634	Yes	Yes	b	a	c	b	Yes	Yes	Yes	c	Yes	c	c	a	a	Yes	Yes	a	Yes	Yes	No	No
847	Lakhai Khera	144635	a	b	b	a	c	b	a	Yes	a	c	c	a	a	a	Yes	Yes	Yes	Yes	Yes	Yes	No	No
848	Ranjeetpur	144636	Yes	a	Yes	a	c	b	Yes	Yes	Yes	c	a	c	Yes	a	a	Yes	Yes	a	Yes	Yes	No	No
849	Daspur	144637	Yes	a	b	c	c	Yes	Yes	Yes	Yes	c	a	c	c	a	a	Yes	Yes	Yes	Yes	Yes	No	No
850	Kaji Khera	144638	Yes	a	b	a	c	b	Yes	Yes	Yes	c	a	c	c	a	a	a	a	a	Yes	Yes	Yes	Yes
851	Ram Khera	144639	Yes	Yes	b	a	c	b	Yes	Yes	Yes	c	Yes	c	c	a	a	Yes	Yes	a	Yes	Yes	Yes	Yes
852	Rasulpur	144640	Yes	Yes	b	Yes	c	b	Yes	Yes	Yes	c	Yes	c	c	Yes	Yes	Yes	Yes	Yes	Yes	Yes	Yes	No
853	Binnawan	144641	Yes	Yes	a	a	c	b	Yes	Yes	Yes	c	a	c	c	Yes	Yes	Yes	Yes	a	Yes	Yes	Yes	Yes
854	Rahim Khera	144642	Yes	a	c	b	Yes	Yes	Yes	Yes	Yes	Yes	Yes	Yes	Yes	Yes	Yes	Yes	Yes	Yes	Yes	Yes	Yes	Yes
855	Chandpur	144643	Yes	Yes	Yes	Yes	Yes	Yes	Yes	Yes	Yes	Yes	Yes	Yes	Yes	Yes	Yes	Yes	Yes	Yes	Yes	Yes	Yes	Yes
856	Sabji Babura	144644	Yes	Yes	Yes	Yes	Yes	Yes	Yes	Yes	Yes	Yes	Yes	Yes	Yes	Yes	Yes	Yes	Yes	Yes	Yes	Yes	No	No
857	Khaund	144645	Yes	Yes	c	b	b	Yes	Yes	Yes	Yes	b	Yes	Yes	Yes	Yes	Yes	Yes	Yes	Yes	Yes	Yes	Yes	Yes
858	Pithupur	144646	Yes	a	a	a	b	b	Yes	Yes	Yes	b	b	b	b	b	b	Yes	Yes	a	Yes	Yes	Yes	Yes
859	Prem Chak	144647	Yes	Yes	a	Yes	c	a	Yes	Yes	Yes	c	a	c	c	c	c	Yes	Yes	Yes	Yes	Yes	Yes	Yes
860	Pahuri	144648	Yes	Yes	Yes	Yes	Yes	Yes	Yes	c	Yes	Yes	Yes	Yes	Yes	Yes	Yes	Yes	Yes	Yes	Yes	Yes	No	No
861	Kushal Khera	144649	Yes	a	Yes	c	Yes	a	Yes	Yes	Yes	c	c	c	c	c	c	Yes	Yes	Yes	Yes	Yes	Yes	Yes
862	Ghure Mau	144650	Yes	Yes	Yes	Yes	Yes	Yes	Yes	Yes	Yes	Yes	c	Yes	Yes	Yes	Yes	Yes	Yes	Yes	Yes	Yes	Yes	No
863	Sotawa Khera	144651	Yes	Yes	c	a	c	a	Yes	Yes	Yes	a	a	a	a	a	a	a	a	Yes	Yes	Yes	Yes	Yes
864	Surjapur	144652	Yes	Yes	c	a	c	a	Yes	Yes	Yes	a	a	a	a	a	a	Yes	a	Yes	Yes	Yes	Yes	Yes
865	Khanpur	144653	Yes	Yes	c	a	c	c	Yes	Yes	Yes	a	a	a	a	a	a	Yes	Yes	Yes	Yes	Yes	Yes	Yes
866	Murar Mau	144654	Yes	Yes	c	a	c	Yes	Yes	Yes	Yes	Yes	Yes	Yes	Yes	Yes	Yes	Yes	Yes	Yes	Yes	Yes	Yes	Yes
867	Hullapur	144655	Yes	Yes	c	a	c	a	Yes	Yes	Yes	a	Yes	c	Yes	Yes	Yes	Yes	Yes	Yes	Yes	Yes	Yes	Yes
868	Kondara	144656	Yes	Yes	a	a	b	b	Yes	Yes	Yes	c	a	c	c	c	c	Yes	Yes	Yes	Yes	Yes	No	No
869	Mahrajpur	144657	Yes	Yes	c	c	c	Yes	Yes	Yes	Yes	c	Yes	Yes	Yes	Yes	Yes	Yes	Yes	Yes	Yes	Yes	No	No
870	Rampur Khurd	144658	a	c	a	Yes	b	Yes	Yes	c	Yes	Yes	Yes	Yes	Yes	Yes	Yes	a	Yes	Yes	Yes	Yes	No	No
871	Mangadpur	144659	Yes	Yes	a	Yes	c	b	Yes	Yes	Yes	c	a	c	c	c	c	Yes	Yes	Yes	Yes	Yes	No	No
872	Kati Kaha	144660	Yes	Yes	a	Yes	c	b	Yes	Yes	Yes	c	a	c	c	c	c	Yes	Yes	Yes	Yes	Yes	No	No
873	Rani Khera	144661	Yes	Yes	a	Yes	c	b	Yes	Yes	Yes	c	a	Yes	Yes	c	c	c	Yes	Yes	Yes	Yes	No	No
874	Bituli	144662	Yes	a	b	a	c	b	Yes	Yes	Yes	c	a	c	c	c	Yes	Yes	a	Yes	Yes	Yes	No	No
875	Palti Khera	144663	Yes	Yes	a	a	a	a	Yes	Yes	Yes	a	Yes	c	c	a	a	Yes	Yes	Yes	Yes	Yes	Yes	Yes
876	Barvaliya	144664	Yes	Yes	c	Yes	c	b	Yes	Yes	Yes	c	Yes	c	c	b	c	Yes	Yes	Yes	Yes	Yes	Yes	Yes
877	Gajpati Khera	144665	Yes	Yes	c	b	c	Yes	Yes	Yes	Yes	Yes	Yes	Yes	Yes	Yes	Yes	Yes	Yes	Yes	Yes	Yes	Yes	Yes
878	Tal Kataila	144666	Yes	a	c	b	Yes	Yes	Yes	Yes	Yes	Yes	Yes	Yes	Yes	Yes	Yes	Yes	Yes	Yes	Yes	Yes	Yes	Yes
879	Lalpur	144667	Yes	a	c	b	c	Yes	Yes	Yes	Yes	Yes	Yes	Yes	Yes	Yes	Yes	Yes	Yes	Yes	Yes	Yes	Yes	Yes
880	Chhatauna	144668	Yes	Yes	c	a	c	b	Yes	Yes	Yes	a	c	Yes	Yes	Yes	Yes	Yes	Yes	Yes	Yes	Yes	Yes	Yes
881	Dundi	144669	Yes	a	a	a	c	c	Yes	Yes	Yes	c	Yes	c	c	c	c	Yes	Yes	a	Yes	Yes	Yes	Yes
882	Bhojpur	144670	Yes	Yes	c	c	c	Yes	Yes	c	Yes	c	c	c	c	c	c	Yes	Yes	Yes	Yes	Yes	Yes	Yes
883	Nijam Khera	144671	Yes	a	c	a	c	b	a	Yes	Yes	Yes	Yes	Yes	Yes	Yes	Yes	Yes	Yes	Yes	Yes	Yes	No	No
884	Usuru	144672	Yes	Yes	b	a	c	c	Yes	Yes	Yes	c	Yes	c	c	b	Yes	Yes	Yes	Yes	Yes	Yes	Yes	Yes
885	Madnapur	144673	Yes	Yes	Yes	Yes	Yes	Yes	Yes	Yes	Yes	Yes	Yes	Yes	Yes	Yes	Yes	Yes	Yes	Yes	No	No	No	No
886	Pathak Khera	144674	Yes	Yes	Yes	Yes	Yes	Yes	Yes	Yes	Yes	Yes	Yes	Yes	Yes	Yes	Yes	Yes	Yes	Yes	Yes	No	No	No
887	Tiwaripur Kalan	144675	Yes	Yes	a	a	c	c	Yes	Yes	Yes	c	Yes	c	c	c	c	Yes	Yes	Yes	Yes	Yes	Yes	Yes
888	Patakpur Urf Rai	144676	Yes	a	a	a	a	c	Yes	Yes	Yes	c	Yes	c	c	c	c	Yes	Yes	a	Yes	Yes	Yes	Yes
889	Jai Gopalpur	144677	a	a	a	a	a	c	a	Yes	a	c	a	c	c	c	c	a	a	a	Yes	Yes	Yes	Yes
890	Tiwaripur Khurd	144678	Yes	a	a	a	c	c	Yes	Yes	Yes	c	Yes	c	c	c	a	Yes	a	a	Yes	Yes	Yes	Yes
891	Terui	144679	Yes	a	a	a	c	c	Yes	Yes	Yes	c	Yes	c	c	c	c	a	Yes	a	Yes	Yes	Yes	Yes
892	Mohanpur	144680	Yes	a	a	a	c	a	Yes	Yes	Yes	c	Yes	c	c	c	c	Yes	Yes	a	Yes	Yes	Yes	Yes
893	Durjanpur	144681	b	c	b	c	c	a	a	a	a	b	c	c	c	c	c	c	a	c	Yes	Yes	Yes	Yes

Census of India 2011- Village Directory

Amenities and Land use (As in 2009)

Name of District:-Rae Bareli Location CodeNo:-158

Name of CD Block:-Sareni - Location CodeNo:-0313

Sr. No.	Name village	Location code no.	Land Use												Land Use					Name of three most important commodities manufactured			
			Nearest Town		Area under different types of land use (in hectares rounded up to one decimal place)										Area irrigated by source (in hectare).								
			102	103	104	105	106	107	108	109	110	111	112	113	114	115	116	117	118	119	120	121	122
			Name	Distance range code i.e. a for <5 Kms, b for 5-10 Kms and c for 10+ kms.	Forests	Area under Non-agricultural Uses	Barren and Un-cultivable land	Permanent Pastures and Other Grazing Lands	Land Under Miscellaneous Tree Crops etc.	Culturable Waste Land	Fallow lands other than current fallows	Current Fallows	Net Area Sown	Total Irrigated Land Area	Total Un-irrigated Land Area	Canals (C)	Wells/Tube-wells(W/TW)	Tanks/Lakes(T/L)	Water Falls(W/F)	Others(O)	First	Second	Third
842	Samodha	144630	RAE BARELI	c	0	23.3	6.6	0.6	2.5	2.6	4.1	3.1	141.1	105	36.3	0	0	25.1	79.9	0			
843	Ibrahimpur	144631	RAE BARELI	c	0	0	0	0	0	1	0	2.9	8.2	8.2	0	0	0	0	0	8.2			
844	Deopur	144632			0	0	0	0	37	0	0	0	107	79	28	0	0	0	0	79			
845	Kahinjar	144633	RAE BARELI	c	0	18.8	3.4	0	16.2	5.3	1.8	8.4	172	172	0	20.9	151.1	0	0	0			
846	Umrapur	144634			0	10	0	0	1.5	1.1	0.5	3.8	37.5	30.2	7.2	2.2	28.1	0	0	0			
847	Lakhai Khera	144635	RAE BARELI	c	0	10.5	12.1	1.6	2.3	3.1	4.4	3.8	68.5	56.3	12.2	0	0	56.3	0	0			
848	Ranjeetpur	144636	RAE BARELI	c	3.4	61	1.5	0	2.6	7	1.1	5.4	72.4	63.6	8.8	3.2	0	0	0	60.4			Chaar
849	Daspur	144637	RAE BARELI	c	0	10.1	2.8	0	1.1	2.1	15.2	2	91.2	83	8.2	4.4	78.6	0	0	0	0	0	Paddy Mustard
850	Kaji Khera	144638			0	1	0.1	0	1.2	0.4	3.2	10.1	25.2	19.1	6.1	0	19.1	0	0	0			
851	Ram Khera	144639	RAE BARELI	c	0	11.2	2	0.5	1.2	1.4	8.6	5.3	70.5	48.3	22.2	0	48.3	0	0	0	0	0	Ourd Mater
852	Rasulpur	144640	RAE BARELI	c	0	13.3	0	0	3.5	1.6	1.7	8.2	99.6	89.3	10.3	12.2	77.2	0	0	0	0	0	Ourd Gram a
853	Binnawan	144641	RAE BARELI	c	0	7	0	0	2.4	2.3	0.5	3.4	73.6	63.2	10.4	7.1	56	0	0	0	0	0	Barley Gram Gram
854	Rahim Khera	144642			0	10.2	0	0.4	0.1	11.4	4.3	1.2	44.9	40.8	4.1	40.8	0	0	0	0	0	0	Sugarcane
855	Chandpur	144643	RAE BARELI		0	0	0	0	26	0	0	0	106	76	30	0	0	0	0	0	0	76	
856	Sabji Babura	144644	RAE BARELI	c	0	0	0	1.4	0	3.6	0	0	278	146.8	131.2	0	0	0	0	147			
857	Khaund	144645	RAE BARELI		0	0	0	3.1	0	3.5	0	0	0	0	0	0	0	0	0	0			
858	Pithupur	144646	RAE BARELI	c	0	7.1	0.2	0	2.8	2.3	3.2	4.6	68.6	61.2	7.4	0	61.2	0	0	0	0	0	Ourd
859	Prem Chak	144647			0	16.4	1.1	0	0.9	9.3	63.9	4.1	200.5	150.9	48.5	0	150.9	0	0	0	0	0	Arhar Gram ra
860	Pahuri	144648	RAE BARELI	c	0	20.1	7.5	0	40	17.6	2.7	8.7	491.4	191.4	300	4.7	7.8	0	0	179			Char
861	Kushal Khera	144649	RAE BARELI	c	0	4.9	1.7	0	0.8	0.1	0.9	2.4	65.4	40.1	25.3	0	40.1	0	0	0	0	0	Arhar Gram a
862	Ghure Mau	144650	RAE BARELI	c	0	32.8	0.5	0	2.1	12.7	16.2	20.4	411.6	300.6	111	0	0	0	0	301			
863	Sotawa Khera	144651	RAE BARELI		0	11.2	0	0	1.7	1.4	0.8	2	42.9	33.5	9.4	7.2	26.2	0	0	0	0	0	Gram
864	Surjapur	144652	RAE BARELI	c	0	8.8	0	0	1.6	0.6	2.8	2.7	40	32.2	7.8	0	32.2	0	0	0	0	0	Paddy
865	Khanpur	144653	RAE BARELI	c	0	14.5	0.2	0	6.8	2.7	5.3	4.6	93.7	83.3	10.4	10.3	73	0	0	0	0	0	Gram
866	Murar Mau	144654	RAE BARELI	c	0	41.3	0	0	10.3	4.4	9.2	6.2	264.7	244.3	20.4	70.3	173.9	0	0	0	0	0	Paddy Gram
867	Hullapur	144655			0	23.6	0	0	8.4	1.8	8.3	8.5	190.2	160.1	30.1	22.8	137.3	0	0	0	0	0	Wheat
868	Kondara	144656	RAE BARELI	c	0	8.8	0	8.9	0	3.9	1.2	15.4	74.3	61.2	13.1	61.2	0	0	0	0	0	0	Arhar
869	Mahrajpur	144657			0	6.4	0	0	6.8	2.8	1	1.2	64.4	54.6	9.8	0	0	54.6	0	0	0	0	Sugarcane
870	Rampur Khurd	144658	RAE BARELI	c	0	4	0	0	0.8	1.7	1.6	0.2	32.6	18.7	13.9	0	18.7	0	0	0	0	0	Paddy
871	Mangadpur	144659	RAE BARELI	c	0	5.7	0	0.7	2.5	0.3	1.1	4.2	53.8	39.7	14.1	0	39.7	0	0	0	0	0	Arhar
872	Kati Kaha	144660	RAE BARELI	c	0	13.9	0	0.6	10.4	1.6	1.5	14.4	122.1	97.1	25.1	0	97.1	0	0	0	0	0	Arhar at
873	Rani Khera	144661	RAE BARELI	c	0	17.3	0	1	8.4	5.5	0	10.5	75.9	50.5	25.4	0	50.5	0	0	0	0	0	Arhar
874	Bithuli	144662	RAE BARELI	c	0.2	10.4	0	0	14.1	1.8	1.8	15.1	65.3	51.1	14.1	0	51.1	0	0	0	0	0	Arhar
875	Palti Khera	144663	RAE BARELI		0	19	1.1	0.5	21.2	22.7	2	32.3	234.8	170.1	64.1	17.1	153	0	0	0	0	0	Paddy
876	Barvaliya	144664	RAE BARELI	c	0	18.7	8.7	9.4	2.1	4.5	14.2	0.6	166.1	148.3	17.8	58.2	60.1	0	0	30			
877	Gajpati Khera	144665	RAE BARELI	c	0	15.1	0	0	0.5	6.6	1	2.2	56.9	47.8	9.1	47.8	0	0	0	0	0	0	Sugarcane
878	Tal Kataila	144666	RAE BARELI	c	0	0	0	0	0	0	0	0	284.6	284.6	0	284.6	0	0	0	0	0	0	Sugar Potato
879	Lalpur	144667	RAE BARELI	c	0	5.3	0	1.1	0.5	2.3	2.3	0.8	33.8	25.7	8.1	0	25.7	0	0	0	0	0	
880	Chhatauna	144668	RAE BARELI	c	0	17.3	0	0	0	3.3	2.8	1.8	50.8	47.7	3	0	47.7	0	0	0	0	0	Sugarcane
881	Dundi	144669	RAE BARELI	c	0	5.7	1.6	0.8	2.3	0.8	7	0	40.2	30.1	10.1	0	30.1	0	0	0	0	0	Ourd Gram
882	Bhojpur	144670			0	48	0.4	0	15.3	5.1	4.4	75.1	326.4	306	20.4	0	306	0	0	0	0	0	Paddy Gram
883	Nijam Khera	144671	RAE BARELI	c	0	2	1.2	0	1.4	0.4	2.9	0	53	47.5	5.6	20.1	27.4	0	0	0			
884	Usuru	144672	RAE BARELI	c	0	45.6	5	2.4	5	6.8	13.2	9.5	529.9	367.8	162.2	0	367.8	0	0	0			
885	Madnapur	144673	RAE BARELI	a	0	0	0	0	0	2.6	0	0	88.3	65.6	22.6	0	0	2	0	63.6			
886	Pathak Khera	144674	RAE BARELI	a	0	0	0	0	0	2.2	0	0.2	47.8	40.1	7.7	0	0	0	0	40.1			
887	Tiwaripur Kalan	144675	RAE BARELI	c	0	13.7	0.4	0	5.1	2.5	2.2	14.1	57.9	49.8	8.1	0	49.8	0	0	0	0	0	
888	Patakpur Urf Rai	144676	RAE BARELI	c	0	7.5	0	0	0	2.7	1	9.3	78.7	55.4	23.3	0	55.4	0	0	0			
889	Jai Gopalpur	144677	RAE BARELI	c	0	1.3	0	0	1	0	0.5	1.4	21.5	17.3	4.2	0	17.3	0	0	0			
890	Tiwaripur Khurd	144678	RAE BARELI	c	0	4.1	3.2	0	0	1	0.6	9.4	48.7	35.4	13.4	0	35.4	0	0	0			
891	Terui	144679	RAE BARELI	c	0	1.7	0	0.3	0	2.1	0.6	3.4	32	22.6	9.4	0	22.6	0	0	0			
892	Mohanpur	144680	RAE BARELI	c	0	2.1	0	0	0.7	0	0.6	1.1	24	19.6	4.4	0	19.6	0	0	0			
893	Durjanpur	144681	RAE BARELI		0	5.6	0	0.6	0	3.1	0.4	2	37.2	15.8	21.4	0	15.8	0	0	0			

Census of India 2011- Village Directory

Amenities and Land use (As in 2009)

Name of District:-Rae Bareli Location CodeNo:-158

Name of CD Block:-Sareni - Location CodeNo:-0313

Sr. No.	Name village	Location code no.	Total area of the village (in hectares rounded up to one decimal place)	Total population (2011 census)	Number of households (2011 census)	Number of educational amenities available. (If not available within the village , the distance range code viz; a for < 5 Kms, b for 5-10 Kms and c for 10+ kms of nearest place where facility is available is given).														
						Pre-Primary school (PP)	Primary school (P)	Middle school (M)	Secondary School (S)	Senior Secondary school (SS)	Degree college of arts science & commerce (ASC)	Engineering college(EC)	Medical college (MC)	Management institute (MI)	Polytechnic (Pt)	Vocational training school /ITI	Non-formal training centre (NFTC)	Special school for disabled (SSD)	Others (specify)	
1	2	3	4	5	6	7	8	9	10	11	12	13	14	15	16	17	18	19	20	
894	Bhawa Khera	144682	58.4	315	62															
895	Chak Kantu	144683	24	0	0															
896	Sahide Mau	144684	71.3	343	72															
897	Mailaspur	144685	87.6	403	77															
898	Jarwal	144686	80.7	464	92															
899	Kheman Khera	144687	95.4	584	122															
900	Chandraman Kh	144688	57.1	485	102															
901	Basu Khera	144689	59.5	0	0															
902	Jhulpur	144690	119.3	676	122	b		1	b	b	b	c	c	c	c	c	c	c	c	c
903	Chahotar	144691	267.5	2063	354	1	1	1	b	b	a	c	c	c	c	c	c	c	c	c
904	Madhopur	144692	211.7	1702	313															
905	Sarhapur	144693	74.6	245	43															
906	Gandu Mau	144694	9.6	21	3															
907	Daulatpur	144695	99.2	553	97															
908	Chinta Khera	144696	121.8	741	148															
909	Haibatpur Khurd	144697	88	770	148															
910	Lachhai Khera	144698	52.8	1239	254	1	a													
911	Rajapur	144699	62.8	266	51															
912	Dalipur	144700	62.1	331	64															
913	Gosai Khera	144701	20.4	322	68															
914	Chak Kanti	144702	32.6	156	32															
915	Haripur Mu.	144703	163.4	1474	281			a	a	a	a	c	c		c	c				
916	Haripur Aht.	144704	304.5	6	1	a	a	a	a	a	c	c		c	c	c				
917	Bhupatpur Mu.	144705	31.7	8	3															
918	Bhupatpur Aht.	144706	208.8	22	4	a	a	a	a	a	c	c	c		c	c	c	c		
919	Gahrauli Mu.	144707	272.1	3336	630															
920	Gahrauli Aht.	144708	221.5	0	0															
921	Purushottampur	144709	146.6	161	33	1	a		1	a	a	c	c	c	c	c	c			
922	Purushottampur	144710	105.2	0	0															
923	Kotiya Aht.	144711	1078.4	2101	374	1	1	1	b	b	c	c	c	c	c	c				
924	Nisgaraht.	144712	850.1	0	0															
925	Nisgar Mu.	144713	339.3	2352	432	1	1	1	b	b	c	c	c	c	c	c				
926	Kasba Badlu	144714	104.8	695	120	1	1	1	c	c	c	c	c	c	c	c				
927	Kashi Khera	144715	63.2	708	126	1	1	1	b	b	b	c	c	c	c	c				
928	Bisayakpur	144716	128.5	1055	204															
929	Nibi	144717	256.9	1708	306	1	1	1	a	a	a	c	c	c	c	c	b	c		
930	Dulapur	144718	260.4	1950	342	a		b	a	b										
931	Rawatpur Kalan	144719	106.1	2009	313	1	1	1	b	b	c	c	c	c	c	c				
932	Jagannathpur Mt	144720	146.3	644	133	1	1	1	b	b	b	c	c	c	c	c				
933	Jagannathpur Ah	144721	10	0	0															
934	Alipur Mu.	144722	125.4	73	16															
935	Alipur Aht.	144723	23	0	0															
936	Puranpur	144724	83.5	491	97	1	1	a	b	b	b	c	c	c	c	c				
937	Sarai Khande Mt	144725	306.3	1667	286															
938	Sarai Khande Ah	144726	305.6	0	0															
939	Gonda	144727	117.1	723	123	a	a	a	a	a	b									
940	Saidapur	144728	95.1	1064	179															
941	Dudhwan	144729	356.6	2638	408															
942	Raipur	144730	204.4	1672	300	b	1	1	1	1	b	c	c	c	c	c	b	c		
943	Bahupur	144731	97.6	512	100															
944	Hamir Gaon	144732	812	2700	476	1	1	a	a	a	a	c	c	c	c	c	c	c		
945	Ghuri Khera	144733	78.1	580	103															
946	Bhawanipur	144734	110.5	623	108	a	1	1	a	a	a	c	c	c	c	c	a	c		
947	Chhamani Khera	144735	42	352	64															
948	Murdipur Majhiq	144736	93.3	1222	203	b	1	a	a	a	b	c	c	c	c	c	b	c		
949	Govindpur	144737	248.2	1525	296	a	1	a	a	a	b	c	c	c	c	c				

Census of India 2011- Village Directory

Amenities and Land use (As in 2009)

Name of District:-Rae Bareli Location CodeNo:-158

Name of CD Block:-Sareni - Location CodeNo:-0313

Sr. No.	Name village	Location code no.	Number of Medical Amenities available. (If not available within the village, the distance range code viz: a for < 5 Kms, b for 5-10 Kms and c for 10+ kms of nearest place where facility is available is given).										Number of Non-Government Medical Amenities available.							
			Community health centre (CHC)	Primary health centre (PHC)	Primary health sub centre (PHS)	Maternity and child welfare centre (MCW)	T.B. clinic (TBC)	Hospital-allopathic (HA)	Hospital-alternative medicine (HO)	Dispensary (D)	Veterinary hospital (VH)	Mobile health clinic (MHC)	Family welfare centre (FWC)	Charitable non Govt. hospital/Nursing home.	Medical practitioner with MBBS Degree	Medical practitioner with other degree	Medical practitioner with no degree	Traditional practitioner and faith healer .	Medicine Shop	Others
1	2	3	21	22	23	24	25	26	27	28	29	30	31	32	33	34	35	36	37	38
894	Bhawa Khera	144682	c	c	c	c	c	c	c	c	b	c	c	0	0	0	0	0	0	1
895	Chak Kantu	144683																		
896	Sahide Mau	144684	a	c	c	c	c	c	c	a	c	c		0	0	0	0	0	0	1
897	Mailaspur	144685	c	c	c	c	c	c	c	b	c	c		0	0	0	0	1	0	0
898	Jarwal	144686	a		c		c	c	c	a	c	c		0	0	0	0	1	0	0
899	Kheman Khera	144687	c	c	c	c	c	c	c	a	c	c		0	0	0	0	1	0	0
900	Chandraman Kh	144688	a	c	c	c	c	c	c	c	c	c		0	0	0	0	1	0	0
901	Basu Khera	144689																		
902	Jhulpur	144690	c	c	c	c	c	c	c	b	c	c		0	0	0	0	1	0	0
903	Chahotar	144691	b	c	c	c	c	c	b	b	b	c	c	0	0	0	0	1	0	0
904	Madhopur	144692	b											0	0	0	0	1	0	0
905	Sarhapur	144693												0	0	0	0	1	0	0
906	Gandu Mau	144694												0	0	0	0	1	0	0
907	Daulatpur	144695												0	0	0	0	1	0	0
908	Chinta Khera	144696												0	0	0	0	1	0	0
909	Haibatpur Khurd	144697												0	0	0	0	1	0	0
910	Lachhai Khera	144698	a											0	0	0	0	0	0	0
911	Rajapur	144699	a											0	0	0	0	0	1	0
912	Dalipur	144700	a											0	0	0	0	0	1	0
913	Gosai Khera	144701												0	0	0	0	0	1	0
914	Chak Kanti	144702												0	0	0	0	0	1	0
915	Haripur Mu.	144703	c	a	a	a	c	a		a		c		0	0	0	0	0	1	0
916	Haripur Aht.	144704	c	b	c	a	c			b		c		0	0	0	0	0	1	0
917	Bhupatpur Mu.	144705	c	a	a	a	c	a		a		c		0	0	0	0	0	1	0
918	Bhupatpur Aht.	144706	c	b	a	a	c	a		b		c		0	0	0	0	0	1	0
919	Gahrauli Mu.	144707												0	0	0	0	0	1	0
920	Gahrauli Aht.	144708												0	0	0	0	0	1	0
921	Purushottampur	144709		b	a	b	c	c	c	a	a	c	b	0	0	0	0	0	1	0
922	Purushottampur	144710																		
923	Kotiya Aht.	144711		c	b	c	c	c	c	b	b	c	c	0	0	0	0	0	1	0
924	Nisgaraht.	144712																		
925	Nisgar Mu.	144713		c	a	c	c	c	c	b	b	c	c	0	0	0	0	0	1	0
926	Kasba Badlu	144714		l	a	c	c	c	c	c	c	c	c	0	0	0	0	0	1	0
927	Kashi Khera	144715		a	c	c	c	c	b	b	c	c	c	0	0	0	0	0	1	0
928	Bisayakpur	144716	b	a	a	b	b	b	a	a	a	c	b	0	0	0	0	1	1	0
929	Nibi	144717	b	b	a	b	b	b	a	a	a	c	b	0	0	0	0	1	0	0
930	Dulapur	144718	c	a		b		a		b		b		0	0	0	0	1	0	0
931	Rawatpur Kalan	144719		a	b	c	c	c	b	b	c	b	b	0	0	0	0	1	0	0
932	Jagannathpur Mt	144720		c	a	c	c	c	c	b	b	c	c	0	0	0	0	1	0	0
933	Jagannathpur Ah	144721																		
934	Alipur Mu.	144722		a	c	c	c	c	b	b	c	c	c	0	0	0	0	0	0	0
935	Alipur Aht.	144723																		
936	Puranpur	144724		a	c		c	c	b	b	c	c	c	0	0	0	1	0	0	0
937	Sarai Khande Mt	144725	c	c	c	c	c	c	c	a	c	c	c	0	0	0	1	0	0	0
938	Sarai Khande Ah	144726																		
939	Gonda	144727	b	b	b	b	b	b	b	b	b	b	b	0	0	0	1	0	0	0
940	Saidapur	144728	b	b	b	b	b	b	b	a	b	c	b	0	0	0	1	0	0	0
941	Dudhwan	144729	c		l	c	c	c	c	c	c	c	c	0	0	0	1	0	0	0
942	Raipur	144730	b	b	a	b	c	b	b	b	a	c	b	0	0	0	1	0	0	0
943	Bahupur	144731	b	b	b	b	b	c	a	a	a	a	c	0	0	0	1	0	1	0
944	Hamir Gaon	144732	b	b	b		c	b	c	a	a	c	b	0	0	0	0	0	1	0
945	Ghuri Khera	144733	b	b	b	b	c	b	c	a	a	c	b	0	0	0	0	0	1	0
946	Bhawanipur	144734	b	b	b	b	c	b	c	a	b	c	b	0	0	0	0	0	1	0
947	Chhamani Khera	144735	c		b	b	c	b	c	b	b	c	b	0	0	0	0	0	1	0
948	Murdipur Majhi	144736	b	b	b	b	c	b	b	b	b	c	b	0	0	0	0	0	1	0
949	Govindpur	144737	a	a	a	a	c	a	a	a	a	c	a	0	0	0	0	0	1	0

Census of India 2011- Village Directory

Amenities and Land use (As in 2009)

Name of District:-Rae Bareli Location CodeNo:-158

Name of CD Block:-Sareni - Location CodeNo:-0313

Sr. No.	Name village	Location code no.	Availability of drinking water - Yes / No									Availability of toilet & others Yes / No			
			Tap water (Treated/Untreated)	Well water (Covered / Uncovered well)	Hand Pump	Tube wells / Bore well	Spring	River / Canal	Tank / Pond / Lake	Others	Community toilet including bath.	Community toilet excluding bath.	Rural sanitary mart or sanitary hardware outlet available near the village.	Community bio- gas or recycle of waste for productive use.	
1	2	3	39	40	41	42	43	44	45	46	47	48	49	50	
894	Bhawa Khera	144682	Yes	Yes	Yes	Yes	No	Yes	Yes	No	No	No	No	No	
895	Chak Kantu	144683													
896	Sahide Mau	144684	Yes	No	Yes	Yes	No	No	No	No	No	No	No	No	
897	Mailaspur	144685	Yes	No	Yes	Yes	No	No	Yes	No	No	No	No	No	
898	Jarwal	144686	Yes	Yes	Yes	Yes	No	No	Yes	No	No	No	No	No	
899	Kheman Khera	144687	Yes	No	Yes	Yes	No	No	No	No	No	No	No	No	
900	Chandraman Khera	144688	Yes	Yes	Yes	Yes	No	No	Yes	No	No	No	No	No	
901	Basu Khera	144689													
902	Jhulpur	144690	Yes	Yes	Yes	Yes	No	Yes	Yes	No	No	No	No	No	
903	Chahotar	144691	Yes	Yes	Yes	Yes	No	No	No	No	No	No	No	No	
904	Madhopur	144692	Yes	Yes	Yes	Yes	No	No	Yes	No	No	No	No	No	
905	Sarhapur	144693	Yes	Yes	Yes	Yes	No	No	No	No	No	No	No	No	
906	Gandu Mau	144694	Yes	Yes	Yes	Yes	No	Yes	No	No	No	No	No	No	
907	Daulatpur	144695	Yes	No	Yes	Yes	No	No	No	No	No	No	No	No	
908	Chinta Khera	144696	Yes	No	Yes	Yes	No	No	No	No	No	No	No	No	
909	Haibatpur Khurd	144697	Yes	No	Yes	Yes	No	No	No	No	No	No	No	No	
910	Lachhai Khera	144698	Yes	Yes	Yes	Yes	No	Yes	Yes	No	No	No	No	No	
911	Rajapur	144699	Yes	Yes	Yes	No	No	No	No	No	No	No	No	No	
912	Dalipur	144700	Yes	No	Yes	Yes	No	No	No	No	No	No	No	No	
913	Gosai Khera	144701	Yes	No	Yes	Yes	No	No	No	No	No	No	No	No	
914	Chak Kanti	144702	Yes	No	Yes	Yes	No	No	No	No	No	Yes	Yes	No	
915	Haripur Mu.	144703	Yes	No	Yes	Yes	No	Yes	Yes	No	No	No	No	No	
916	Haripur Aht.	144704	No	No	Yes	Yes	No	No	No	No	No	No	No	No	
917	Bhupatpur Mu.	144705	No	Yes	Yes	Yes	No	No	No	No	No	No	No	No	
918	Bhupatpur Aht.	144706	Yes	Yes	Yes	Yes	No	No	Yes	No	No	No	No	No	
919	Gahrauli Mu.	144707	Yes	No	Yes	Yes	No	No	No	No	No	No	No	No	
920	Gahrauli Aht.	144708													
921	Purushottampur	144709	Yes	No	Yes	Yes	No	No	No	No	No	No	No	No	
922	Purushottampur	144710													
923	Kotiya Aht.	144711	Yes	No	Yes	Yes	No	No	No	No	No	No	No	No	
924	Nisgaraht.	144712													
925	Nisgar Mu.	144713	Yes	Yes	Yes	Yes	No	No	Yes	No	No	No	No	No	
926	Kasba Badlu	144714	Yes	No	Yes	Yes	No	No	Yes	No	No	No	No	No	
927	Kashi Khera	144715	Yes	No	Yes	Yes	No	Yes	No	No	No	No	No	No	
928	Bisayakpur	144716	Yes	No	Yes	Yes	No	No	No	No	No	No	No	No	
929	Nibi	144717	Yes	No	Yes	Yes	No	No	Yes	No	No	No	No	No	
930	Dulapur	144718	Yes	No	Yes	No	No	No	No	No	No	No	No	No	
931	Rawatpur Kalan	144719	Yes	No	Yes	Yes	No	No	No	No	No	No	No	No	
932	Jagannathpur Mt	144720	Yes	No	Yes	Yes	No	No	No	No	No	No	No	No	
933	Jagannathpur Ah	144721													
934	Alipur Mu.	144722	Yes	No	Yes	No	No	No	No	No	No	No	No	No	
935	Alipur Aht.	144723													
936	Puranpur	144724	Yes	No	Yes	Yes	No	No	No	No	No	No	No	No	
937	Sarai Khande Mt	144725	Yes	No	Yes	Yes	No	No	No	No	No	No	No	Yes	
938	Sarai Khande Ah	144726													
939	Gonda	144727	Yes	Yes	Yes	Yes	No	No	Yes	No	No	No	No	No	
940	Saidapur	144728	Yes	Yes	Yes	Yes	No	No	Yes	No	No	No	No	No	
941	Dudhwan	144729	Yes	Yes	Yes	Yes	No	Yes	Yes	No	No	No	No	No	
942	Raipur	144730	Yes	Yes	Yes	Yes	No	Yes	Yes	No	No	No	No	No	
943	Bahupur	144731	Yes	Yes	Yes	Yes	No	Yes	Yes	No	No	No	No	No	
944	Hamir Gaon	144732	Yes	Yes	Yes	Yes	No	No	Yes	No	No	No	No	No	
945	Ghuri Khera	144733	Yes	No	Yes	No	No	No	No	No	No	No	No	No	
946	Bhawanipur	144734	Yes	Yes	Yes	No	No	No	Yes	No	No	No	No	No	
947	Chamani Khera	144735	Yes	No	Yes	Yes	No	No	Yes	No	No	No	No	No	
948	Murdipur Majhiq	144736	Yes	No	Yes	Yes	No	No	No	No	No	No	No	No	
949	Govindpur	144737	Yes	No	Yes	No	No	No	No	No	No	No	Yes	No	

Census of India 2011- Village Directory

Amenities and Land use (As in 2009)

Name of District:-Rae Bareli Location CodeNo:-158

Name of CD Block:-Sareni - Location CodeNo:-0313

Sr. No.	Name village	Location code no.	Communication and transport facilities (If amenities available code -Yes is given except for Village Pin Code ,the distance range code viz; a for < 5 Kms, b for 5-10 Kms and c for 10+ kms of nearest place where facility is available is given).																
			Post office(PO)	Sub post office (SPO)	Post & Telegraph office (P&TO)	Village Pin Code	Telephones (Land lines)	Public call office (PCO)	Mobile phone coverage	Internet cafes/ Common service centre (CSC)	Private courier facility	Bus service (Public & Private)	Railway stations	Auto/Modified Autos	Taxis and Vans	Tractors	Cycle-pulled rickshaws(Manual & Machine driven)	Carts driven by animals	Sea /River ferry service
1	2	3	51	52	53	54	55	56	57	58	59	60	61	62	63	64	65	66	67
894	Bhawa Khera	144682	b	b	c		b	b	b	b	b	b	b	b	b	Yes	Yes	Yes	b
895	Chak Kantu	144683																	
896	Sahide Mau	144684	a	a	c		a	a	a	a	a	a	c	a	a	Yes	Yes	Yes	b
897	Mailaspur	144685	b	b	c		b	b	b	b	b	b	c	b	b	Yes	a	Yes	b
898	Jarwal	144686	a	a	c		a	a	a	a	a	a	c	a	a	a	Yes	Yes	b
899	Kheman Khera	144687	a	a	c		a	a	a	a	a	a	c	a	a	a	Yes	Yes	b
900	Chandraman Kh	144688	a	a	c		a	a	a	a	a	a	c	a	a	a	Yes	Yes	b
901	Basu Khera	144689																	
902	Jhulpur	144690	b	b	c		b	b	b	b	b	b	c	b	b	b	Yes	Yes	b
903	Chahotar	144691																	
904	Madhopur	144692	b																
905	Sarhapur	144693	c																
906	Gandu Mau	144694																	
907	Daulatpur	144695																	
908	Chinta Khera	144696																	
909	Haibatpur Khurd	144697																	
910	Lachhai Khera	144698																	
911	Rajapur	144699	a																
912	Dalipur	144700	a																
913	Gosai Khera	144701																	
914	Chak Kanti	144702																	
915	Haripur Mu.	144703	a	a	c	229202			Yes	Yes	Yes	Yes	c	Yes	Yes	Yes	Yes	Yes	Yes
916	Haripur Aht.	144704	a	b	c	229202	Yes	Yes	c	b	c		c		b			Yes	Yes
917	Bhupatpur Mu.	144705	a	a	c	229202	c	a	c	c			c		a			Yes	Yes
918	Bhupatpur Aht.	144706	a	b	c	229202	c	b	c	Yes			c		b			Yes	Yes
919	Gahrauli Mu.	144707																	
920	Gahrauli Aht.	144708																	
921	Purushottampur	144709	a	Yes	a	229202	Yes	Yes	Yes	c	c	a	c	a	Yes	Yes	Yes	Yes	a
922	Purushottampur	144710																	
923	Kotiya Aht.	144711	b	b	b	229202	Yes	Yes	Yes	c	c	b	c	b	Yes	Yes	Yes	Yes	a
924	Nisgaraht.	144712																	
925	Nisgar Mu.	144713	b	Yes	b	229202	Yes	Yes	Yes	c	c	Yes	c	b	Yes	Yes	Yes	Yes	a
926	Kasba Badlu	144714	c	c	c	229202	Yes	Yes	Yes	c	c	c	c	Yes	Yes	Yes	Yes	Yes	b
927	Kashi Khera	144715	b	b	b	229202	Yes	Yes	Yes	c	c	b	c	b	Yes	Yes	Yes	Yes	b
928	Bisayakpur	144716	b	a	b		Yes	Yes	Yes	Yes	c	Yes	c	a	Yes	Yes	Yes	Yes	Yes
929	Nibi	144717	b	Yes	b		Yes	Yes	Yes	a	c	a	c	a	Yes	Yes	a	Yes	Yes
930	Dulapur	144718	b	a	c	229202	Yes	a	Yes	b	c	Yes	c	Yes		Yes	Yes	Yes	b
931	Rawatpur Kalan	144719	b	b	b	229202	Yes	Yes	Yes	c	c	b	c	b	Yes	Yes	Yes	Yes	b
932	Jagannathpur Mt	144720	b	b	b	229202	Yes	Yes	Yes	c	c	b	c	b	Yes	Yes	Yes	Yes	a
933	Jagannathpur Ah	144721																	
934	Alipur Mu.	144722																	
935	Alipur Aht.	144723																	
936	Puranpur	144724	b	b	b	229202	Yes	Yes	Yes	c	c	b	c	b	Yes	Yes	Yes	Yes	b
937	Sarai Khande Mt	144725																	
938	Sarai Khande Ah	144726																	
939	Gonda	144727	c	b	a		b	a	b	a	a	b	c	b	b	Yes	Yes	Yes	Yes
940	Saidapur	144728	b	a	b	229216	a	a	a	a	c	a	c	c	b	Yes	b	Yes	Yes
941	Dudhwan	144729	c	Yes	c	229215	a	a	Yes	Yes	c	b	c		b	Yes	b	Yes	Yes
942	Raipur	144730	b	Yes	b		Yes	a	Yes	b	c	a	c	c	b	Yes	c	Yes	Yes
943	Bahupur	144731	a	a	b		a	a	Yes	a	Yes		c	a	a	Yes	a	Yes	Yes
944	Hamir Gaon	144732	b	a	b		Yes	Yes	Yes	a	Yes	a	c	a	a	Yes	c	Yes	Yes
945	Ghuri Khera	144733	a	a	a		a	a	Yes	a	c	a	c	a	a	Yes	a	Yes	Yes
946	Bhawanipur	144734	a	a	c		a	a	Yes	a	c	a	a	a	a	Yes	Yes	Yes	Yes
947	Chhamani Khera	144735																	
948	Murdipur Majhiq	144736	b	a	b		Yes	a	Yes	b	c	a	c	c	a	Yes	c	Yes	
949	Govindpur	144737	a	a	a		a	a	Yes	a	c	a	c	a	a	Yes	a	Yes	

**Census of India 2011- Village Directory
Amenities and Land use (As in 2009)**

Name of District:-Rae Bareli Location CodeNo:-158

Name of CD Block:-Sareni - Location CodeNo:-0313

Sr. No.	Name village	Location code no.	Village connected to highways,village roads, banks & credit societies (If amenities available code -Yes is given, If not available within the village , the distance range code viz; a for < 5 Kms, b for 5-10 Kms and c for 10+ kms of nearest place where facility is available is given).											
			Connected to national highway(NH)	Connected to state highway(SH)	Connected to major district road (MDR)	Connected to others district road	Pucca roads	Kutchcha roads	Water bounded macadam(WBM) roads	Navigable waterway (river/canal)(NW)	Footpaths (FP)	Commercial & Co-operative Banks	ATM	Agricultural Credit Societies
1	2	3	68	69	70	71	72	73	74	75	76	77	78	79
894	Bhawa Khera	144682	c	a	c	a	a	Yes	Yes	b	Yes	c	c	c
895	Chak Kantu	144683												
896	Sahide Mau	144684	a	a	c	a	a		Yes	b	Yes	c	c	c
897	Mailaspur	144685	c	a	c	a	Yes	Yes	Yes	b	Yes	c	c	c
898	Jarwal	144686	a	a	c	a	Yes	Yes	Yes	b	Yes	c	c	c
899	Kheman Khera	144687	c	Yes	c		Yes	Yes	Yes	b	Yes	c	c	c
900	Chandraman Kh	144688	a	a	c	Yes	Yes	Yes	Yes	b	Yes	c	c	c
901	Basu Khera	144689												
902	Jhulpur	144690	c	a	c	a	Yes			b	Yes	c	c	c
903	Chahotar	144691									Yes	c	c	b
904	Madhopur	144692									Yes			
905	Sarhapur	144693									Yes			
906	Gandu Mau	144694									Yes			
907	Daulatpur	144695									Yes			
908	Chinta Khera	144696									Yes			
909	Haibatpur Khurd	144697									Yes			
910	Lachhai Khera	144698									Yes			
911	Rajapur	144699									Yes			
912	Dalipur	144700									Yes			
913	Gosai Khera	144701									Yes			
914	Chak Kanti	144702									Yes			
915	Haripur Mu.	144703	b	Yes	Yes	Yes	Yes	Yes	Yes	Yes	Yes	a	c	a
916	Haripur Aht.	144704	c	b	Yes	Yes	Yes	Yes	Yes	Yes	Yes	b	c	b
917	Bhupatpur Mu.	144705	c	Yes	Yes	Yes	Yes	Yes	Yes	Yes	Yes	a	c	a
918	Bhupatpur Aht.	144706	c	Yes	Yes	Yes	Yes	Yes	Yes	Yes	Yes	b	c	b
919	Gahrauli Mu.	144707									Yes	a	c	a
920	Gahrauli Aht.	144708												
921	Purushottampur	144709	c	c	c	a	Yes	Yes	Yes	Yes	Yes	a	c	b
922	Purushottampur	144710												
923	Kotiya Aht.	144711	c	c	c	Yes	Yes	Yes	Yes	Yes	Yes	b	c	c
924	Nisgaraht.	144712												
925	Nisgar Mu.	144713	c	c	c	b	Yes	Yes	Yes	Yes	Yes	b	c	c
926	Kasba Badlu	144714	c	c	c	c	Yes	Yes	Yes	Yes	Yes	c	c	c
927	Kashi Khera	144715	c	c	c	b	Yes	Yes	Yes	Yes	Yes	b	c	c
928	Bisayakpur	144716	c	c	c	Yes	Yes	Yes	Yes	Yes	Yes	a	c	a
929	Nibi	144717	c	c	c	Yes	Yes	Yes	Yes	Yes	Yes	a	c	Yes
930	Dulapur	144718	c	c	c	c	Yes	Yes	Yes	Yes	Yes	b	c	b
931	Rawatpur Kalan	144719	c		c	b	Yes	Yes	Yes	Yes	Yes	b	c	b
932	Jagannathpur Mt	144720	c	c	c	b	Yes	Yes	Yes	Yes	Yes	b	c	c
933	Jagannathpur Ah	144721												
934	Alipur Mu.	144722									Yes	b	c	c
935	Alipur Aht.	144723												
936	Puranpur	144724	c	c	c	b	Yes	Yes	Yes	Yes	Yes	b	c	c
937	Sarai Khande Mt	144725									Yes	b	c	b
938	Sarai Khande Ah	144726												
939	Gonda	144727	Yes								Yes	b	b	b
940	Saidapur	144728	c	c	c	b	Yes	Yes	Yes	Yes	Yes	b	c	a
941	Dudhwan	144729	c	c	c	b	Yes	Yes	a	Yes	Yes	b	c	b
942	Raipur	144730	c	c	a	Yes	Yes	Yes	Yes	Yes	Yes	b	c	b
943	Bahupur	144731	c	c	c	a	a	Yes	Yes	Yes	Yes	a	c	a
944	Hamir Gaon	144732	c	c	c	Yes	Yes	Yes	Yes	Yes	Yes	a	c	a
945	Ghuri Khera	144733	c	c	c	a	Yes	Yes	Yes	Yes	Yes	a	c	a
946	Bhawanipur	144734	c	b	b	a	Yes	Yes	Yes	Yes	Yes	a	c	a
947	Chhamani Khera	144735									Yes	b	c	a
948	Murdipur Majhiq	144736	c	c	b	Yes	Yes	Yes	Yes	Yes	Yes	b	c	b
949	Govindpur	144737	c	c	a	a	Yes	Yes	Yes	Yes	Yes	a	c	a

Census of India 2011- Village Directory

Amenities and Land use (As in 2009)

Name of District:-Rae Bareilly Location CodeNo:-158

Name of CD Block:-Sareni - Location CodeNo:-0313

Sr. No.	Name village	Location code no.	Availability of miscellaneous facilities (If amenities available code -Yes is given, If not available within the village , the distance range code viz; a for <5 Kms, b for 5-10 Kms and c for 10+ kms of nearest place where facility is available is given).																	Availability of electricity (Yes/No)				
			Self-Help Group (SHG)	Public distribution system (PDS) shop	Mandis / Regular market	Weekly Haat	Agricultural marketing society	Integrated Child Development Scheme (Nutritional Centres)	Anganwadi Centre (Nutritional Centres)	Others (Nutritional Centres)	ASHA (Accredited Social Health Activist)	Community centre with/without TV	Sports Field,	Sports Club / Recreation Centre	Cinema / Video Hall	Public Library	Public Reading Room	Newspaper Supply	Assembly Polling station	Birth & Death Registration Office	Power Supply for Domestic Use (ED)	Power Supply for Agricultural Use (EAG)	Power Supply for Commercial Use (EC)	Power Supply for All Uses (EA)
1	2	3	80	81	82	83	84	85	86	87	88	89	90	91	92	93	94	95	96	97	98	99	100	101
894	Bhawa Khera	144682	b	a	b	b	c	c	a	a	a	a	b	c	c	c	c	b	a	a	Yes	Yes	Yes	Yes
895	Chak Kantu	144683																						
896	Sahide Mau	144684	a	a	c	Yes	c	c	a	a	a	a	a	c	c	c	c	Yes	a	c	Yes	Yes	Yes	Yes
897	Mailaspur	144685	b	a	b	a	c	b	a	a	a	b	c	c	c	c	c	a	c	Yes	Yes	Yes	Yes	
898	Jarwal	144686	a	a	c	a	c	c	a	a	a	a	a	c	c	c	c	a	a	c	Yes	Yes	Yes	Yes
899	Kheman Khera	144687	c	Yes	c	a	c	c	Yes	a	a	a	a	a	c	c	c	a	a	c	Yes	Yes	Yes	Yes
900	Chandraman Kh	144688	a	Yes	a	a	c	c	a	a	a	a	c	c	c	c	c	a	a	c	Yes	Yes	Yes	Yes
901	Basu Khera	144689																						
902	Jhulpur	144690	b	a	b	b	c	c	a	a	a	b	c	c	c	c	c	b	a	c	Yes	Yes	Yes	Yes
903	Chahotar	144691	b	Yes	c	b	c	c	Yes	c	Yes	c	Yes	c	c	c	c	Yes	Yes	c	No	No	No	No
904	Madhopur	144692	Yes	Yes	Yes	Yes	Yes	Yes	Yes	Yes	Yes	Yes	Yes	Yes	Yes	Yes	Yes	Yes	Yes	Yes	No	No	No	No
905	Sarhapur	144693	Yes	Yes	Yes	Yes	Yes	Yes	Yes	Yes	Yes	Yes	Yes	Yes	Yes	Yes	Yes	Yes	Yes	Yes	No	No	No	No
906	Gandu Mau	144694	Yes	Yes	Yes	Yes	Yes	Yes	Yes	Yes	Yes	Yes	Yes	Yes	Yes	Yes	Yes	Yes	Yes	Yes	No	No	No	No
907	Daulatpur	144695	Yes	a	Yes	Yes	Yes	Yes	Yes	Yes	Yes	Yes	Yes	Yes	Yes	Yes	Yes	Yes	Yes	Yes	No	No	No	No
908	Chinta Khera	144696	Yes	Yes	Yes	Yes	Yes	Yes	Yes	Yes	Yes	Yes	Yes	Yes	Yes	Yes	Yes	Yes	Yes	Yes	No	No	No	No
909	Haibatpur Khurd	144697	Yes	Yes	Yes	Yes	Yes	Yes	Yes	Yes	Yes	Yes	Yes	Yes	Yes	Yes	Yes	Yes	Yes	Yes	No	No	No	No
910	Lachhai Khera	144698	Yes	Yes	Yes	Yes	Yes	Yes	Yes	Yes	Yes	Yes	Yes	Yes	Yes	Yes	Yes	Yes	Yes	Yes	No	No	No	No
911	Rajapur	144699	Yes	Yes	Yes	Yes	Yes	Yes	Yes	Yes	Yes	Yes	Yes	Yes	Yes	Yes	Yes	Yes	Yes	Yes	Yes	No	No	No
912	Dalipur	144700	Yes	Yes	Yes	Yes	Yes	Yes	Yes	Yes	Yes	Yes	Yes	Yes	Yes	Yes	Yes	Yes	Yes	Yes	No	No	No	No
913	Gosai Khera	144701	Yes	Yes	Yes	Yes	Yes	Yes	Yes	Yes	Yes	Yes	Yes	Yes	Yes	Yes	Yes	Yes	Yes	Yes	No	No	No	No
914	Chak Kanti	144702	Yes	Yes	Yes	Yes	Yes	Yes	Yes	Yes	Yes	Yes	Yes	Yes	Yes	Yes	Yes	Yes	Yes	Yes	No	No	No	No
915	Haripur Mu.	144703	Yes	Yes	c	a	a	Yes	Yes	Yes	Yes	c	Yes	Yes	Yes	Yes	Yes	Yes	Yes	Yes	Yes	Yes	No	No
916	Haripur Aht.	144704	a	a	b	b	c	c	a	Yes	a	c	Yes	Yes	Yes	Yes	Yes	a	a	No	No	No	No	
917	Bhupatpur Mu.	144705	a	a	a	a	c	c	a	Yes	Yes	Yes	Yes	Yes	c	Yes	Yes	a	a	Yes	No	No	No	No
918	Bhupatpur Aht.	144706	a	a	b	b	c	c	a	Yes	a	Yes	Yes	Yes	Yes	Yes	Yes	Yes	Yes	Yes	Yes	No	No	No
919	Gahrauli Mu.	144707	Yes	Yes	a	a	c	Yes	Yes	Yes	Yes	Yes	Yes	Yes	c	Yes	Yes	Yes	Yes	Yes	Yes	Yes	No	No
920	Gahrauli Aht.	144708																						
921	Purushottampur	144709	Yes	Yes	a	a	c	Yes	Yes	Yes	Yes	c	b	c	c	c	c	Yes	Yes	Yes	Yes	Yes	Yes	No
922	Purushottampur	144710																						
923	Kotiya Aht.	144711	Yes	Yes	b	b	c	Yes	Yes	Yes	Yes	c	b	c	c	c	c	Yes	Yes	Yes	Yes	Yes	Yes	Yes
924	Nisgaraht.	144712																						
925	Nisgar Mu.	144713	Yes	Yes	b	b	c	Yes	Yes	Yes	Yes	c	c	c	c	c	c	Yes	Yes	Yes	Yes	Yes	Yes	No
926	Kasba Badlu	144714	Yes	Yes	c	c	c	Yes	Yes	Yes	Yes	c	c	c	c	c	c	Yes	Yes	Yes	Yes	Yes	No	No
927	Kashi Khera	144715	Yes	Yes	b	b	c	Yes	Yes	Yes	Yes	c	c	c	c	c	c	Yes	Yes	Yes	Yes	Yes	Yes	No
928	Bisayakpur	144716	Yes	Yes	a	Yes	c	b	Yes	Yes	Yes	c	a	c	c	c	c	Yes	Yes	Yes	Yes	Yes	No	No
929	Nibi	144717	c	Yes	a	a	c	b	Yes	Yes	Yes	c	Yes	c	c	c	c	Yes	Yes	Yes	Yes	Yes	No	No
930	Dulapur	144718	Yes	Yes	c	a	a	Yes	Yes	Yes	Yes	Yes	b	Yes	Yes	c	c	Yes	Yes	Yes	Yes	No	No	No
931	Rawatpur Kalan	144719	Yes	Yes	b	b	c	Yes	Yes	Yes	Yes	c	b	c	c	c	c	Yes	Yes	Yes	Yes	Yes	Yes	No
932	Jagannathpur Mt	144720	Yes	Yes	b	b	c	Yes	Yes	Yes	Yes	c	c	c	c	c	c	Yes	Yes	Yes	Yes	Yes	Yes	No
933	Jagannathpur Ah	144721																						
934	Alipur Mu.	144722	Yes	Yes	b	b	c	Yes	Yes	Yes	Yes	c	c	c	c	c	c	Yes	Yes	Yes	Yes	Yes	Yes	No
935	Alipur Aht.	144723																						
936	Puranpur	144724	Yes	Yes	b	b	c	Yes	Yes	Yes	Yes	c	c	c	c	c	c	Yes	Yes	Yes	Yes	Yes	Yes	No
937	Sarai Khande Mt	144725	Yes	Yes	c	a	c	c	Yes	Yes	Yes	c	Yes	c	c	c	c	Yes	Yes	Yes	Yes	Yes	No	No
938	Sarai Khande Ah	144726																						
939	Gonda	144727	Yes	a	c	a	c	b	Yes	Yes	Yes	b	Yes	c	c	c	c	a	a	a	Yes	Yes	Yes	No
940	Saidapur	144728	Yes	Yes	b	a	c	b	Yes	Yes	Yes	b	a	c	c	c	c	c	Yes	Yes	Yes	Yes	No	No
941	Dudhwan	144729	Yes	Yes	b	a	c	c	Yes	Yes	Yes	c	Yes	a	Yes	Yes	c	Yes	Yes	Yes	Yes	Yes	No	No
942	Raipur	144730	Yes	Yes	b	Yes	Yes	b	Yes	Yes	Yes	b	Yes	b	b	b	b	Yes	Yes	Yes	Yes	No	No	No
943	Bahupur	144731	a	a	a	a	a	b	Yes	Yes	a	c	a	c	c	c	c	Yes	a	a	Yes	Yes	No	No
944	Hamir Gaon	144732	Yes	Yes	a	a	a	b	Yes	Yes	Yes	a	Yes	c	c	c	c	Yes	Yes	Yes	Yes	Yes	No	No
945	Ghuri Khera	144733	a	Yes	a	a	a	b	a	Yes	a	c	a	c	c	c	c	Yes	a	a	Yes	Yes	No	No
946	Bhawanipur	144734	Yes	a	a	a	a	b	Yes	Yes	Yes	c	a	c	c	c	c	Yes	a	a	Yes	Yes	No	No
947	Chamani Khera	144735	Yes	a	c	a	b	b	Yes	Yes	Yes	c	c	c	c	c	c	Yes	a	a	Yes	Yes	No	No
948	Murdipur Majhi	144736	Yes	Yes	b	a	b	b	Yes	Yes	Yes	b	Yes	b	c	b	b	Yes	Yes	Yes	Yes	No	No	No
949	Govindpur	144737	Yes	Yes	Yes	Yes	a	a	Yes	Yes	Yes	a	Yes	c	c	c	c	Yes	Yes	Yes	Yes	Yes	No	No

Census of India 2011- Village Directory

Amenities and Land use (As in 2009)

Name of District:-Rae Bareli Location CodeNo:-158

Name of CD Block:-Sareni - Location CodeNo:-0313

Sr. No.	Name village	Location code no.	Land Use																	Name of three most important commodities manufactured			
			Nearest Town	Area under different types of land use (in hectares rounded up to one decimal place)											Area irrigated by source (in hectare).					First	Second	Third	
				Name	Distance range code i.e. a for <5 Kms, b for 5-10 Kms and c for 10+ kms.	Forests	Area under Non-agricultural Uses	Barren and Un-cultivable land	Permanent Pastures and Other Grazing Lands	Land Under Miscellaneous Tree Crops etc.	Culturable Waste Land	Fallow lands other than current fallows	Current Fallows	Net Area Sown	Total Irrigated Land Area	Total Un-irrigated Land Area	Canals (C)	Wells/Tube-wells(W/TW)	Tanks/Lakes(T/L)				Water Falls(W/F)
1	2	3	102	103	104	105	106	107	108	109	110	111	112	113	114	115	116	117	118	119	120	121	122
894	Bhawa Khera	144682	RAE BARELI		1.9	2.8	0	0	0	4.9	0	0.6	48.1	32.4	15.7	0	32.4	0	0	0			
895	Chak Kantu	144683	RAE BARELI		0	0.3	1.8	1.8	0	1.5	0	0.4	18.2	9.9	10.1	0	9.9	0	0	0			
896	Sahide Mau	144684	RAE BARELI		7.8	5	0	0	0	0.8	0.8	8.3	48.6	26	22.7	0	26	0	0	0			
897	Mailaspur	144685	RAE BARELI		10.4	8.3	0	0.6	0	0.6	0	1.4	66.4	38.6	27.8	0	38.6	0	0	0			
898	Jarwal	144686	RAE BARELI		0.5	7.2	0	2	0.2	0	0.2	1.1	69.4	38.7	30.7	0	38.7	0	0	0			
899	Kheman Khera	144687	RAE BARELI	c	8.2	9.5	0	0.7	0	0	1.5	2.2	73.2	45.9	28.2	0	45.9	0	0	0			
900	Chandraman Kh	144688	RAE BARELI		0	7.7	0	0	0	2.5	0	16.2	30.7	21	9.7	0	21	0	0	0			
901	Basu Khera	144689	RAE BARELI		1.6	4.1	0	0	0	1.5	0.8	0.5	51.1	27.4	23.7	0	27.4	0	0	0			
902	Jhulpur	144690	RAE BARELI		4.4	7.6	0	1.3	0	3.8	0	5.9	96.3	44.6	51.7	0	44.6	0	0	0			
903	Chahotar	144691			2.4	10.1	30.1	0	3.9	10.7	23.6	30.1	156.6	156.6	0	0	156.6	0	0	0			
904	Madhopur	144692	RAE BARELI	c	0	0	0	0	0	12.1	2.1	0	197.5	197.5	0	0	0	0	0	198			
905	Sarhapur	144693	RAE BARELI	c	0	0	0	0	0	3.2	0	0.7	70.7	50.1	20.6	0	10.2	0	0	39.9			
906	Gandu Mau	144694	RAE BARELI	c	0	0	0	0	0	0.1	0.1	0.1	9.2	9.2	0	9.2	0	0	0	0			
907	Daulatpur	144695	RAE BARELI	c	0	0	0	0	0	4.2	0	0.2	94.8	60.2	34.6	0	0	0	0	60.2			
908	Chinta Khera	144696	RAE BARELI	c	0	0	0	0	0	0.6	0	0	121.2	110.2	11	0	0	0	0	110			
909	Haibatpur Khurd	144697	RAE BARELI	c	0	0	0	0	0	4.9	0	0	83	60.7	22.3	0	0	0	0	60.7			
910	Lachhai Khera	144698	RAE BARELI	c	0	0	0	0	0	2.1	1.3	8.2	41.2	40.2	1	0	2	2	0	36.2			
911	Rajapur	144699	RAE BARELI	c	0	0	0	0	0	0.1	0	0	62.7	40.2	22.5	0	0	0	0	40.2			
912	Dalipur	144700	RAE BARELI	c	0	0	0	0	1	0	0.1	0	61	50.1	10.9	0	0	0	0	50.1			
913	Gosai Khera	144701	RAE BARELI	c	0	0	0	0	0	0.4	0	0	20	15.1	5.1	15.1	0	0	0	0			
914	Chak Kanti	144702	RAE BARELI	c	0	0	0	0	0	1.1	0	0.3	31.2	18.2	13	0	0	0	0	18.2			
915	Haripur Mu.	144703	RAE BARELI	c	0	17.7	25.1	0.3	3.2	2.6	2	5.2	107.3	89.1	18.2	0	89.1	0	0	0			
916	Haripur Aht.	144704	RAE BARELI	c	0	6.7	132.4	0	0	0	0	7.3	158	158	0	6.1	1.2	0	0	151			
917	Bhupatpur Mu.	144705	RAE BARELI	c	0	2.3	0	0	3.1	1	1	0.1	24.1	18.5	5.6	0	18.5	0	0	0	Paddy		
918	Bhupatpur Aht.	144706	RAE BARELI	c	0	10	160.1	0	1.2	20.3	0	13.5	3.7	2.5	1.2	0	2.5	0	0	0			
919	Gahrauli Mu.	144707	RAE BARELI	c	0	26.9	12.1	0	18	6.2	2.1	3.9	203	164.8	38.1	0	164.8	0	0	0			
920	Gahrauli Aht.	144708	RAE BARELI	c	0	0.6	180	0	0	0	0	35.8	5.1	4.4	0.7	0	4.4	0	0	0			
921	Purushottampur	144709	RAE BARELI	c	0.4	12	18.5	0	7.8	4.2	6.9	2	95	81.4	13.6	0	81.4	0	0	0			
922	Purushottampur	144710	RAE BARELI	c	0	1	0	0	0	0	2.7	0	101.5	49.1	52.4	0	49.1	0	0	0			
923	Kotiya Aht.	144711	RAE BARELI	c	80.9	93.4	55.7	0	4.9	15.6	67.4	152.4	608.1	518.9	89.2	0	405.1	0	0	114			
924	Nisgarahat.	144712	RAE BARELI	c	0	8.2	0	0	0	6	1.5	0.9	833.5	833.5	0	0	25.6	0	0	808			
925	Nisgar Mu.	144713	RAE BARELI	c	0	23.2	0.2	0	11.3	13	5.8	6.6	279.2	234.5	44.7	0	234.5	0	0	0			
926	Kasba Badlu	144714	RAE BARELI	c	0	15	2.4	0	2.1	0.2	4.8	1.4	78.8	64	14.9	0	64	0	0	0			
927	Kashi Khera	144715	RAE BARELI	c	0	5.7	2.4	0	2.1	0.3	2.5	0.1	50.1	39.4	10.8	0	39.4	0	0	0			
928	Bisayakpur	144716	RAE BARELI	c	0	10.3	0	0	10.7	1.9	1	15.1	89.4	72	17.4	72	0	0	0	0			
929	Nibi	144717	RAE BARELI	c	0	25.8	0	0.4	25.4	1.2	2.1	50.6	151.4	92.2	59.1	0	92.2	0	0	0			
930	Dulapur	144718	RAE BARELI	c	0	11.4	23.2	0	15.4	5	3.3	19.4	182.5	138.1	44.4	0	138.1	0	0	0			
931	Rawatpur Kalan	144719	RAE BARELI	c	0	8.5	0.2	0.1	6.3	0	1.6	8.3	81.2	67.4	13.4	0	67.4	0	0	0			
932	Jagannathpur Mt	144720	RAE BARELI	c	0	17.2	0	0.3	3.5	0	16.8	0.9	107.7	84.2	23.4	0	84.2	0	0	0			
933	Jagannathpur Ah	144721	RAE BARELI	c	0	0	0	0	0	0	0	0	10	10	0	0	0	0	0	10			
934	Alipur Mu.	144722	RAE BARELI	c	0.5	14.1	5.8	5.8	0	6.4	0.2	4.1	88.4	73.6	14.8	73.6	0	0	0	0			
935	Alipur Aht.	144723	RAE BARELI	c	0	0	0	0	23	0	0	0	0	0	0	0	0	0	0	0			
936	Puranpur	144724	RAE BARELI	c	0	5.8	8.8	0	3.7	0.4	3.5	0.6	60.7	52.1	8.5	0	52.1	0	0	0			
937	Sarai Khande Mt	144725	RAE BARELI	c	0	24.6	0	2	9.4	10	2.8	15	242.4	160.1	82.4	0	160.1	0	0	0			
938	Sarai Khande Ah	144726	RAE BARELI	c	0	34.6	0	0	0	17.4	12.1	241.5	0	0	0	0	0	0	0	0			
939	Gonda	144727	RAE BARELI	c	0	0	0	2	0	0	0	11.8	103.3	45.4	57.9	45.4	0	0	0	0			
940	Saidapur	144728	RAE BARELI	c	0	8.2	0	0	7.5	3	0	4	72.5	48.4	24.1	0	48.4	0	0	0			
941	Dudhwan	144729	RAE BARELI	c	0	28.6	0.7	0	10.3	5.9	5	12.9	293.2	192.1	101.1	0	192.1	0	0	0			
942	Raipur	144730	RAE BARELI	c	0	16.3	0	0	10.4	5.2	24.7	32.7	115.1	115.1	0	4.4	110.7	0	0	0			
943	Bahupur	144731	RAE BARELI	c	0	16	0	0	0	2.2	20.3	1.8	57.3	40.2	17.1	0	40.2	0	0	0			
944	Hamir Gaon	144732	RAE BARELI	c	0	200.1	0	3.8	0	40.9	200.1	10.2	357	207	150	0	207	0	0	0			
945	Ghuri Khera	144733	RAE BARELI	c	0	18	0	0	0	3	14.3	2.2	40.6	30.5	10	0	30.5	0	0	0			
946	Bhawanipur	144734	RAE BARELI	c	0	23.2	0	1.5	0	0.7	30	4	51	30	21	0	30	0	0	0			
947	Chhamani Khera	144735	RAE BARELI	c	0	3.6	0	0	4.4	1.2	0.4	5.5	26.8	18.4	8.4	0	18.4	0	0	0			
948	Murdipur Majhiq	144736	RAE BARELI	c	0	7.9	0	0.4	5.4	2.9	0.5	7.4	68.7	54.3	14.4	3.3	50.2	0	0	0			
949	Govindpur	144737	RAE BARELI	c	0	41.3	0	0	0	19.3	40.4	2	145.2	95.1	50.1	0	95.1	0	0	0			

Census of India 2011- Village Directory

Amenities and Land use (As in 2009)

Name of District:-Rae Bareli Location CodeNo:-158

Name of CD Block:-Sareni - Location CodeNo:-0313

Sr. No.	Name village	Location code no.	Total area of the village (in hectares rounded up to one decimal place)	Total population (2011 census)	Number of households (2011 census)	Number of educational amenities available. (If not available within the village , the distance range code viz; a for < 5 Kms, b for 5-10 Kms and c for 10+ kms of nearest place where facility is available is given).														
						Pre-Primary school (PP)	Primary school (P)	Middle school (M)	Secondary School (S)	Senior Secondary school (SS)	Degree college of arts, science & commerce (ASC)	Engineering college(EC)	Medical college (MC)	Management institute (MI)	Polytechnic (Pt)	Vocational training school /ITI	Non-formal training centre (NFTC)	Special school for disabled (SSD)	Others (specify)	
1	2	3	4	5	6	7	8	9	10	11	12	13	14	15	16	17	18	19	20	
950	Bahadurpur	144738	106.4	1624	257	1	1	1	1	1	a	c	c	c	c	c	c	c	c	
951	Sareni	144739	452.3	4819	792	1	3	2	a	a	b	c	c	c	c	c	c	c	c	
952	Lakhanapur	144740	197.3	2447	421	1	1	1	1	1	c	c	c	c	c	c	c	c	c	
953	Madai Khera	144741	185	1322	269															
954	Dhagaicha	144742	90.9	646	130															
955	Hasanapur	144743	786.4	1120	212	3	1	2	b	c	c	c					b			
956	Chak Maniya	144744	69.3	486	80															
957	Gautamman Khe	144745	47.2	600	96	a	1	a	a	a	c	c	c	c	c	c	c	c	a	
958	Ramaipur Kalan	144746	243.1	1579	251		1	b	b	b	b	b	c	c	c	c	c	c	c	
959	Dhanpalpur	144747	245.2	2552	454	a	1	a	a	a	b	c	c	c	c	c	a	a		
960	Jhampur	144748	197.7	1126	210	a	1	a	a	a	a	c	c	c	c	c	a	c		
961	Hathnasa	144749	191.5	3247	635	1	1	1	a	a	a	c	c	c	c	c	b	c		
962	Tej Gaon	144750	480.8	4431	738	a	1	1	1	1	1	c	c	c	c	c		1	c	
963	Dariyapur	144751	127.5	655	131	1	1	1	1	a	a	a	a							
964	Chak Gaur	144752	92.2	579	94	a	a	a	a	a	a									
965	Pasan Khera	144753	48.4	671	99	1	a	a	a	a	a	c	c		c					
966	Malke Gaon	144754	305.8	2951	504	1	1	1	a	a	a	c	c	c	c	c		1	c	
967	Lakhan Gaon	144755	138.3	1233	210															
968	Baruwahar	144756	100	768	131															
969	Parwat Khera	144757	51.7	437	77	a	1	a	b	b	b	c	c	c	c	c		1	a	
970	Odarahar	144758	193.2	414	72	c	a	a	b	b	b	c	c	c	c	c	c	c	c	
971	Dighiya	144759	71	730	130	1	1	a		1	1	b	c	c	c	c	c	1		
972	Chak Chorhiya	144760	94.3	896	189															
973	Gajiyapur	144761	35.1	420	70	1	a	a		b	b	c	c	c	c	c		1	a	
974	Saidapur	144762	175.3	1405	284															
975	Rasi Gaon	144763	239.6	1727	340	1	1	1	a	a	b	c	c	c	c	c		1	c	
976	Chhivlaha	144764	325.5	3241	569															
977	Mathurpur Mu.	144765	249	1393	285	1	1	1	a	a	b									
978	Mathurpur Aht.	144766	337	1	1															
979	Dafpura	144767	92.5	516	99	a	1	a	b	b	b	c	c	c	c	c				
980	Rampur Kalan A	144768	167.9	0	0															
981	Rampur Kalan M	144769	399.5	2579	465	1	1	1	a	a	b	c	c	c	c	c				
982	Bairuwa Aht.	144770	322.1	0	0															
983	Bairuwa Mu.	144771	330.3	2138	358	1	1	1	1	1	1	b	c	c	c	c	c			
984	Sahanipur	144772	161.8	1372	238	a	1	1	1	1	1	b	c	c	c	c	c			
985	Firojpur	144773	128.4	505	107															
986	Helauli	144774	115.6	561	120	a	1	a	a	a	b	c	c	c	c	c				
987	Haibatpur Kalan	144775	180.3	1424	258															
988	Rautapur	144776	106	579	124	a	1	a	a	a	b	c	c	c	c	c				
989	Ralpur Aht.	144777	200.9	0	0															
990	Ralpur Mu.	144778	591.4	4749	851	1	1	1	1	1	1	c	c	c	c	c	c			
991	Kanjas	144779	174.9	1023	174	a	1	a	a	a	b	c	c	c	c	c		1	c	
992	Bhita	144780	37.8	524	106	a	1				b	c	c	c	c	c		1	c	
993	Deo Khera	144781	208.6	153	34															
994	Kalhi Gaon	144782	89	1348	259	a	1	a	a	a	a	c	c	c	c	c		1	c	
995	Ram Gaon	144783	68.6	506	90	a	1	a	a	a	b	c	c	c	c	c		1	c	
996	Gopali Khera	144784	103.8	610	123															
997	Sagar Khera	144785	201.6	2102	413	1	1	1	a	a	b	c	c	c	c	c				
998	Ramaipur Khurd	144786	76.9	638	130	a	a	a	a	a	b	c	c	c	c	c		1	c	
999	Sidhaur Tara Ahi	144787	40.6	1	1															
1000	Sidhaur Tara Mu	144788	411	1707	304	a	1	1	a	a	b	c	c	c	c	c		1	c	
1001	Musapur	144789	292	1944	340	1	1	1	a		b	c	c	c	c	c				
Block T O T A L :			27757.9	179687	32580	43	92	46	13	10	2	0	0	0	1	0	0	12	0	0

Census of India 2011- Village Directory

Amenities and Land use (As in 2009)

Name of District:-Rae Bareilly Location CodeNo:-158

Name of CD Block:-Sareni - Location CodeNo:-0313

Sr. No.	Name village	Location code no.	Number of Medical Amenities available. (If not available within the village, the distance range code viz: a for < 5 Kms, b for 5-10 Kms and c for 10+ kms of nearest place where facility is available is given).											Number of Non-Government Medical Amenities available.								
			Community health centre (CHC)	Primary health centre (PHC)	Primary health sub centre (PHS)	Maternity and child welfare centre (MCW)	T.B. clinic (TBC)	Hospital-allopathic (HA)	Hospital-alternative medicine (HO)	Dispensary (D)	Veterinary hospital (VH)	Mobile health clinic (MHC)	Family welfare centre (FWC)	Charitable non Govt. hospital/Nursing home.	Medical practitioner with MBBS Degree	Medical practitioner with other degree	Medical practitioner with no degree	Traditional practitioner and faith healer .	Medicine Shop	Others		
1	2	3	21	22	23	24	25	26	27	28	29	30	31	32	33	34	35	36	37	38		
950	Bahadurpur	144738	a	a	a	a	c	c	a			c	a		0	0	0	0	0	1	0	
951	Sareni	144739	a	a	a	a	c	a	a	a	a	c	a		0	0	0	0	0	0	0	
952	Lakhanapur	144740	a		c		l	c		l	c	c	a	c	l	0	0	0	0	0	1	0
953	Madai Khera	144741													0	0	0	0	0	0	1	0
954	Dhagaicha	144742													0	0	0	0	0	0	0	0
955	Hasanapur	144743	b		b		l	b	b	b	b	b	b	b	0	0	0	0	0	0	0	0
956	Chak Maniya	144744	c	b	b	b	c	c	c	b	b	b	c	b	0	0	0	0	0	0	0	1
957	Gautamman Khe	144745	c		a	a	c	c	a	a	a	c	a		0	0	0	0	0	0	0	1
958	Ramaipur Kalan	144746	b	b	b	b	b	b	b	c	b	b	b		0	0	0	0	0	0	0	1
959	Dhanpalpur	144747	c	a	a	a	c	a	a	a	a	c	a		0	0	0	0	0	0	0	1
960	Jhampur	144748	c	a	a	a	c	a	a	a	a	c	a		0	0	0	0	0	0	0	1
961	Hathnasa	144749	b	b	b	b	b	b	b	b	b	c	b		0	0	0	0	0	0	0	1
962	Tej Gaon	144750	c		l		b			l		l			0	0	0	0	0	0	0	1
963	Dariyapur	144751	b	a	a	b	b	b	a	a	a	a	b		0	0	0	0	0	0	0	1
964	Chak Gaur	144752	b	a	a	b	b	b	a	a	a	a	b		0	0	0	0	0	0	0	1
965	Pasan Khera	144753	b	a	a	a	b	b	a	a	a	a	a		0	0	0	0	0	0	0	1
966	Malke Gaon	144754	b	a	a	a	b	a	b	a	a	c	a		0	0	0	0	0	0	0	1
967	Lakhan Gaon	144755	c	a	a	b	c	c	a	a	a				0	0	0	0	0	0	0	1
968	Baruwahar	144756	c	b	b	a	c	c	b	c	b		a		0	0	0	0	0	0	0	1
969	Parwat Khera	144757	c	b	b	b	c	b	c	c	b	b			0	0	0	0	0	0	1	1
970	Odarahar	144758	b	c	b	c	c	b	b	b	b	c	c		0	0	0	0	0	0	0	0
971	Dighiya	144759	b	b	b	b	b	b	b	b	b	b	b		0	0	0	0	0	1	0	0
972	Chak Chorhiya	144760	c		a	a	c	c	a	b	b	a			0	0	0	0	0	1	0	0
973	Gajiyapur	144761	c	b	b	b	c	b	b	c	b		b		0	0	0	0	0	1	0	0
974	Saidapur	144762	c	b	b		c	c	b	c	b				0	0	0	0	0	1	0	0
975	Rasi Gaon	144763	c		b	b	b	b	b	b	b	b	b		0	0	0	0	0	1	0	0
976	Chhivlaha	144764	b	b	b	b	b	b	b	b	b	b	b		0	0	0	0	0	1	0	0
977	Mathurpur Mu.	144765	b	b	b	b	b	b	b	b	b	b	b		0	0	0	0	0	1	0	0
978	Mathurpur Aht.	144766													0	0	0	0	0	1	0	0
979	Dafpura	144767	c	b	b	c	c	b	c	b	c		c		0	0	0	0	0	1	0	0
980	Rampur Kalan A	144768																				
981	Rampur Kalan M	144769	c	b	b		c	b	b	c	b				0	0	0	0	0	1	0	0
982	Bairuwa Aht.	144770																				
983	Bairuwa Mu.	144771	c	a	a	c	c	a	a	a	b		c		0	0	0	0	0	1	0	0
984	Sahanipur	144772	c			c	c			a			c		0	0	0	0	0	1	0	0
985	Firojpur	144773	c	a	a	c	c	a	a	b	b		c		0	0	0	0	0	1	0	0
986	Helauli	144774	c	a	a	c	c	a	a	a	c		c		0	0	0	0	0	1	0	0
987	Haibatpur Kalan	144775	c	a	a	c	c	a		a	b		c		0	0	0	0	0	1	0	0
988	Rautapur	144776	c		l		c		l		c	b	c		0	0	0	0	0	1	0	0
989	Ralpur Aht.	144777																				
990	Ralpur Mu.	144778	c	a	a	c	c	a		l	b				0	0	0	0	0	1	0	0
991	Kanjas	144779	c	b	a	a	c	b	b	b	b		a		0	0	0	0	0	1	0	0
992	Bhita	144780	c	b		a	c	c	b	c	b		a		0	0	0	0	0	1	0	0
993	Deo Khera	144781	c	b	a	c	c	c	c	b	c	c	c		0	0	0	0	0	1	0	0
994	Kalhi Gaon	144782	b	a	a	c	b	b	a	a	a				0	0	0	0	0	1	0	0
995	Ram Gaon	144783	b	a	a	c	b	b	a	a	a				0	0	0	0	0	0	1	0
996	Gopali Khera	144784	c	c	a	c	c	a	a	a	a				0	0	0	0	0	0	1	0
997	Sagar Khera	144785	c	b			l	c	b	b	c	b		l	0	0	0	0	0	0	1	0
998	Ramaipur Khurd	144786	c	b	a	a	c	a	c	b			a		0	0	0	0	0	0	1	0
999	Sidhaur Tara Ahi	144787	c	b	a	a	c	a	a	c	a		a		0	0	0	0	0	0	1	0
1000	Sidhaur Tara Mu	144788	c	b	a	a	c	a	a	c		l	a		0	0	0	0	1	1	1	1
1001	Musapur	144789	c	c	b	b	c	c	a	b	c		b		0	0	0	0	1	1	1	1
Block T O T A L :			0	5	1	4	0	2	2	4	2	1	2	0	0	0	0	21	51	62	22	

Census of India 2011- Village Directory

Amenities and Land use (As in 2009)

Name of District:-Rae Bareli Location CodeNo:-158

Name of CD Block:-Sareni - Location CodeNo:-0313

Sr. No.	Name village	Location code no.	Availability of drinking water - Yes / No								Availability of toilet & others Yes / No			
			Tap water (Treated/Untreated)	Well water (Covered / Uncovered well)	Hand Pump	Tube wells / Bore well	Spring	River / Canal	Tank / Pond / Lake	Others	Community toilet including bath.	Community toilet excluding bath.	Rural sanitary mart or sanitary hardware outlet available near the village.	Community bio- gas or recycle of waste for productive use.
1	2	3	39	40	41	42	43	44	45	46	47	48	49	50
950	Bahadurpur	144738	Yes	No	Yes	Yes	No	No	No	No	No	No	No	No
951	Sareni	144739	Yes	Yes	Yes	Yes	No	Yes	Yes	No	No	No	No	No
952	Lakhanapur	144740	No	No	Yes	No	No	No	No	No	No	Yes	Yes	No
953	Madai Khera	144741	No	No	Yes	Yes	No	No	No	No	No	No	No	No
954	Dhagaicha	144742	No	No	Yes	Yes	No	No	Yes	No	No	No	No	No
955	Hasanapur	144743	No	Yes	Yes	Yes	No	No	No	No	No	No	No	No
956	Chak Maniya	144744	Yes	No	Yes	Yes	No	No	No	No	No	No	No	No
957	Gautamman Khe	144745	No	No	Yes	Yes	No	No	No	No	No	No	No	No
958	Ramaipur Kalan	144746	No	No	Yes	No	No	No	No	No	No	No	No	No
959	Dhanpalpur	144747	No	Yes	Yes	Yes	No	Yes	No	No	No	No	No	Yes
960	Jhampur	144748	No	Yes	Yes	Yes	No	No	No	No	No	No	No	No
961	Hathnasa	144749	No	Yes	Yes	No	No	No	No	No	No	No	No	No
962	Tej Gaon	144750	No	No	Yes	Yes	No	No	No	No	No	No	No	No
963	Dariyapur	144751	No	No	Yes	Yes	No	Yes	Yes	No	No	No	No	No
964	Chak Gaur	144752	No	Yes	Yes	No	No	Yes	No	No	No	No	No	No
965	Pasan Khera	144753	No	Yes	Yes	Yes	No	Yes	No	No	No	No	No	No
966	Malke Gaon	144754	No	No	Yes	No	No	No	No	No	No	No	No	No
967	Lakhan Gaon	144755	No	No	Yes	No	No	No	No	No	No	No	No	No
968	Baruwahar	144756	No	No	Yes	No	No	No	No	No	No	No	No	No
969	Parwat Khera	144757	Yes	No	Yes	No	No	No	No	No	No	No	No	No
970	Odarahar	144758	No	No	No	Yes	No	No	No	No	No	No	No	No
971	Dighiya	144759	No	No	Yes	No	No	No	No	No	No	No	No	No
972	Chak Chorhiya	144760	No	No	Yes	No	No	No	Yes	No	No	No	No	No
973	Gajiyapur	144761	No	No	Yes	No	No	No	No	No	No	No	No	No
974	Saidapur	144762	No	No	Yes	Yes	No	No	Yes	No	No	No	No	Yes
975	Rasi Gaon	144763	No	No	Yes	Yes	No	No	No	No	No	No	No	No
976	Chhivlaha	144764	Yes	Yes	Yes	Yes	No	No	Yes	No	No	No	No	No
977	Mathurpur Mu.	144765	No	No	Yes	Yes	No	No	Yes	No	No	No	No	No
978	Mathurpur Aht.	144766	No	No	Yes	Yes	No	No	No	No	No	No	No	No
979	Dafpura	144767	No	No	Yes	Yes	No	Yes	No	No	No	No	No	Yes
980	Rampur Kalan A	144768												
981	Rampur Kalan M	144769	No	Yes	Yes	Yes	No	No	No	No	No	No	No	No
982	Bairuwa Aht.	144770												
983	Bairuwa Mu.	144771	No	No	Yes	No	No	No	No	No	No	No	No	No
984	Sahanipur	144772	No	No	Yes	Yes	No	No	No	No	No	No	No	No
985	Firojpur	144773	No	Yes	Yes	Yes	No	No	No	No	No	No	No	No
986	Helauli	144774	No	No	Yes	Yes	No	No	No	No	No	No	No	No
987	Haibatpur Kalan	144775	No	No	Yes	No	No	No	No	No	No	No	No	No
988	Rautapur	144776	Yes	Yes	Yes	Yes	No	No	Yes	No	Yes	Yes	Yes	Yes
989	Ralpur Aht.	144777												
990	Ralpur Mu.	144778	No	No	Yes	No	No	No	No	No	No	No	No	No
991	Kanjas	144779	No	No	Yes	No	No	No	No	No	No	No	No	No
992	Bhita	144780	No	No	Yes	No	No	No	No	No	No	No	No	No
993	Deo Khera	144781	No	No	Yes	No	No	No	No	No	No	No	No	No
994	Kalhi Gaon	144782	No	No	Yes	Yes	No	No	Yes	No	No	No	No	No
995	Ram Gaon	144783	No	No	Yes	No	No	No	No	No	No	No	No	No
996	Gopali Khera	144784	No	No	Yes	No	No	No	No	No	No	No	No	No
997	Sagar Khera	144785	No	No	Yes	No	No	No	No	No	No	No	No	No
998	Ramaipur Khurd	144786	No	No	Yes	No	No	No	No	No	No	No	No	No
999	Sidhaur Tara Ahi	144787	No	No	Yes	No	No	No	No	No	No	No	No	No
1000	Sidhaur Tara Mu	144788	No	No	Yes	No	No	Yes	Yes	No	No	No	No	No
1001	Musapur	144789	No	Yes	Yes	Yes	No	No	No	No	No	No	No	No
Block T O T A L :			70	47	148	106	0	29	49	0	2	4	9	7

Census of India 2011- Village Directory

Amenities and Land use (As in 2009)

Name of District:-Rae Bareli Location CodeNo:-158

Name of CD Block:-Sareni - Location CodeNo:-0313

Sr. No.	Name village	Location code no.	Communication and transport facilities (If amenities available code -Yes is given except for Village Pin Code ,If not available within the village , the distance range code viz; a for < 5 Kms, b for 5-10 Kms and c for 10+ kms of nearest place where facility is available is given).																
			Post office(PO)	Sub post office (SPO)	Post & Telegraph office (P&TO)	Village Pin Code	Telephones (Land lines)	Public call office (PCO)	Mobile phone coverage	Internet cafes/ Common service centre (CSC)	Private courier facility	Bus service (Public & Private)	Railway stations	Auto/Modified Autos	Taxis and Vans	Tractors	Cycle-pulled rickshaws(Manual & Machine driven)	Carts driven by animals	Sea /River ferry service
1	2	3	51	52	53	54	55	56	57	58	59	60	61	62	63	64	65	66	67
950	Bahadurpur	144738	a	a	a		Yes	Yes	Yes	Yes	c	Yes	c	Yes	Yes	Yes	Yes		
951	Sareni	144739	Yes	b	Yes	229212	Yes	Yes	Yes	Yes	c	Yes	c	Yes	Yes	Yes	c	Yes	c
952	Lakhanapur	144740																	
953	Madai Khera	144741																	
954	Dhagaicha	144742																	
955	Hasanapur	144743	b	Yes	b		Yes	Yes	Yes	b	b	b	c	b	Yes	Yes	Yes	Yes	
956	Chak Maniya	144744	a	a	c		c	c	a	c	c	c	c	c	c	Yes	Yes	Yes	Yes
957	Gautamman Khe	144745	a	a	c		c	c	c	c	c	c	c	c	Yes	Yes	Yes	Yes	Yes
958	Ramaipur Kalan	144746		a	b		Yes	Yes	Yes	b	b	b	b	b	b	b	Yes	b	b
959	Dhanpalpur	144747	a	a	a		Yes	a	Yes	a	c	a	c	a	a	Yes		Yes	Yes
960	Jhampur	144748	c	a	c		Yes	a	Yes	a	c	a	c	a	a	Yes	c	Yes	Yes
961	Hathnasa	144749	b	Yes	b		b	b	Yes	b	b	Yes	c	c	b	Yes	c	Yes	Yes
962	Tej Gaon	144750	a	Yes	a		Yes	Yes	Yes	c	c	c	c	c	c	Yes	Yes	Yes	Yes
963	Dariyapur	144751	c	b	a		a	a	a	a	a	c	a	a	Yes	Yes	Yes	Yes	Yes
964	Chak Gaur	144752	b	b	a		a	a	a	a	a	c	a	a	Yes	Yes	Yes	Yes	Yes
965	Pasan Khera	144753	b	a	b		a	a	a	a	b	a	c	a	Yes	Yes	Yes	Yes	Yes
966	Malke Gaon	144754	b		b	229215	Yes	Yes	Yes	Yes	c	Yes	c	c	Yes	Yes	c	Yes	Yes
967	Lakhan Gaon	144755	b	a	b		Yes	Yes	Yes	c	c	Yes	c	c	c	Yes	Yes	Yes	Yes
968	Baruwahar	144756	b	a	b	229216	a	a	Yes	a	c	Yes	c	c	a	Yes	c	Yes	b
969	Parwat Khera	144757	b	a	b	229215	Yes	a	Yes	a	c	a	c	c	a	Yes	c	Yes	b
970	Odarahar	144758	c	a	c		c	a	c	c	c	a	c	c	a	c	c	Yes	Yes
971	Dighiya	144759	b	b	b	229216	Yes	a	Yes	a	b	a	b	b	a	Yes	b	Yes	b
972	Chak Chorhiya	144760	b	b	b	229216	a	a	Yes	a	c	a	c	c	a	Yes	c	Yes	b
973	Gajiyapur	144761	b	a	b	229216	Yes	Yes	Yes	a	c	a	c	c	a	Yes	c	Yes	Yes
974	Saidapur	144762	b	a	b	229216	Yes	a	Yes	a	c	Yes	c	c	a	Yes	c	Yes	b
975	Rasi Gaon	144763	c	b	b		Yes	Yes	Yes	c	c	c	c	c	c	Yes	Yes	Yes	Yes
976	Chhivlaha	144764	c	b	Yes		Yes	Yes	a	Yes	Yes	b	c	Yes	Yes	Yes	Yes	Yes	Yes
977	Mathurpur Mu.	144765	c	b	a		b	a	b	a	a	b	c	b	b	Yes	Yes	Yes	Yes
978	Mathurpur Aht.	144766																	
979	Dafpura	144767	a	b	c	229216	b	b	Yes	b	c	a	c	c	b	Yes	Yes	Yes	a
980	Rampur Kalan A	144768																	
981	Rampur Kalan M	144769	Yes	b	c	229216	Yes	Yes	Yes	b	c	Yes	c	b	b	Yes	c	Yes	a
982	Bairuwa Aht.	144770																	
983	Bairuwa Mu.	144771	Yes	b	c	229216	Yes	Yes	Yes	a	c	a	c	c	a	Yes	Yes	Yes	a
984	Sahanipur	144772	a	b	a	229216	Yes	a	Yes	a	c	a	c	c	a	Yes	c	Yes	b
985	Firojpur	144773	a	b	b	229216		b	Yes	b	c	b	c	c	b	Yes	c	Yes	
986	Helauli	144774	a	a	a	229216	Yes	Yes	Yes	a	c	a	c	a	b	Yes	c	Yes	b
987	Haibatpur Kalan	144775	c	b	c	229216	a	a	Yes	a	c	a	c	a	a	Yes	c	Yes	b
988	Rautapur	144776	Yes	b	c	229216	Yes	a	Yes	a	c	Yes	c	a	a	Yes	c	Yes	a
989	Ralpur Aht.	144777																	
990	Ralpur Mu.	144778	Yes	b	c	228216	Yes	Yes	Yes	Yes	c	Yes	c	c	Yes	Yes	Yes	Yes	a
991	Kanjas	144779	a	a	a	229216	Yes	a	Yes	a	c	a	c	c	a	Yes	c	Yes	Yes
992	Bhita	144780	a	a	a	229216	Yes	a	Yes	a	c	a	c	c	a	a	c	Yes	Yes
993	Deo Khera	144781	c	a	c	229201	Yes	a	Yes	c	c	a	a	c	c	Yes	c	Yes	c
994	Kalhi Gaon	144782	b	a	b		Yes	Yes	Yes	c	c	c	c	c	c	Yes	Yes	Yes	Yes
995	Ram Gaon	144783	b	a	b		Yes	Yes	Yes	c	c	c	c	c	c	Yes	Yes	Yes	Yes
996	Gopali Khera	144784	c	a	c		Yes	Yes	Yes	c	c	Yes	c	c	c	Yes	Yes	Yes	Yes
997	Sagar Khera	144785	b	Yes	b	229216	Yes	Yes	Yes	a	c	Yes	c	c	Yes	Yes	c	Yes	Yes
998	Ramaipur Khurd	144786	b	a	b	229216	Yes	a	Yes	a	c	a	c	c	a	Yes	a	Yes	Yes
999	Sidhaur Tara Ahi	144787																	
1000	Sidhaur Tara Mu	144788	b	Yes	b	339216	Yes	Yes	Yes	a	c	a	c	c	a	Yes	c	Yes	Yes
1001	Musapur	144789	b	Yes	b	229216	Yes	Yes	Yes	a	c	a	c	c	a	Yes	c	Yes	Yes
Block T O T A L :			7	24	4	40	67	47	93	17	6	27	2	10	32	91	51	106	49

**Census of India 2011- Village Directory
Amenities and Land use (As in 2009)**

Name of District:-Rae Bareli Location CodeNo:-158

Name of CD Block:-Sareni - Location CodeNo:-0313

Sr. No.	Name village	Location code no.	Village connected to highways,village roads, banks & credit societies (If amenities available code -Yes is given, If not available within the village , the distance range code viz; a for < 5 Kms, b for 5-10 Kms and c for 10+ kms of nearest place where facility is available is given).												
			68 Connected to national highway(NH)	69 Connected to state highway(SH)	70 Connected to major district road (MDR)	71 Connected to others district road	72 Pucca roads	73 Kutcheha roads	74 Water bounded macadam(WBM) roads	75 Navigable waterway (river/canal)(NW)	76 Footpaths (FP)	77 Commercial & Co-operative Banks	78 ATM	79 Agricultural Credit Societies	
950	Bahadurpur	144738	c	b	b	Yes	Yes	Yes	Yes	Yes	Yes	Yes	c	Yes	
951	Sareni	144739	c	Yes	Yes	Yes	Yes	Yes	Yes	Yes	c	Yes	Yes	c	Yes
952	Lakhanapur	144740										Yes			
953	Madai Khera	144741										Yes			
954	Dhagaicha	144742										Yes	a	a	a
955	Hasanapur	144743	c	b	Yes	Yes	Yes	Yes	Yes	Yes	Yes	b	b	Yes	
956	Chak Maniya	144744	Yes	c	c	a	a	Yes	a	Yes	Yes	a	c	a	
957	Gautamman Khe	144745	Yes	c	c	a	a	Yes	a	Yes	Yes	a	c	a	
958	Ramaipur Kalan	144746	Yes	c	Yes	b	Yes	Yes	Yes	Yes	Yes	b	b	a	
959	Dhanpalpur	144747	c	c	a	Yes	Yes	Yes	Yes	Yes	Yes	a	c	a	
960	Jhampur	144748	c	b	a	Yes	Yes	Yes	Yes	Yes	Yes	a	c	a	
961	Hathnasa	144749	c	c	b	a	Yes	Yes	Yes	Yes	Yes	b	c	b	
962	Tej Gaon	144750	c	c	Yes	Yes	Yes	Yes	Yes	b	Yes	Yes	c	Yes	
963	Dariyapur	144751	c	b	a	a	a	Yes	Yes	Yes	Yes	c	c	a	
964	Chak Gaur	144752	Yes	a	a	a	a	Yes	a	Yes	Yes	b	b	a	
965	Pasan Khera	144753	c	a	Yes	Yes	Yes	Yes	Yes	Yes	Yes	a	b	a	
966	Malke Gaon	144754	Yes	Yes	Yes	Yes	Yes	Yes	Yes	Yes	Yes	a	c	a	
967	Lakhan Gaon	144755	b	b	Yes	Yes	Yes	Yes	Yes	Yes	Yes	Yes	c	Yes	
968	Baruwahar	144756	c	a	Yes	a	Yes	Yes	Yes	Yes	Yes	a	c	a	
969	Parwat Khera	144757	b	b	Yes	a	Yes	Yes	Yes	Yes	Yes	a	c	a	
970	Odarahar	144758	c	a	a	a	a	Yes	a	Yes	Yes	a	c	a	
971	Dighiya	144759	b	b	a	a	Yes	Yes	Yes	Yes	Yes	a	b	a	
972	Chak Chorhiya	144760	c	a	a	a	Yes	Yes	Yes	Yes	Yes	a	c	a	
973	Gajiyapur	144761	b	c	a	Yes	Yes	Yes	Yes	Yes	Yes	a	c	a	
974	Saidapur	144762	c	b	a	Yes	Yes	Yes	Yes	Yes	Yes	a	c	a	
975	Rasi Gaon	144763	b	b	a	Yes	Yes	Yes	Yes	Yes	Yes	a	c	a	
976	Chhivlaha	144764	c	b	a	Yes	Yes	Yes	Yes	Yes	Yes	b	b	a	
977	Mathurpur Mu.	144765	c	b	b	Yes	Yes	Yes	Yes	Yes	Yes	b	b	Yes	
978	Mathurpur Aht.	144766									Yes				
979	Dafpura	144767	c	c	b	Yes	Yes	Yes	a	c	Yes	b	c	b	
980	Rampur Kalan A	144768													
981	Rampur Kalan M	144769	b	b	b	Yes	Yes	Yes	Yes	a	Yes	b	c	a	
982	Bairuwa Aht.	144770													
983	Bairuwa Mu.	144771	c	b	a	Yes	Yes	Yes	Yes	Yes	Yes	b	c	a	
984	Sahanipur	144772	c	c	a	Yes	Yes	Yes	Yes	b	Yes	b	c	a	
985	Firojpur	144773	c	c	b	Yes	Yes	Yes	Yes	b	Yes	b	c	b	
986	Helauli	144774	c	c	b	Yes	a	Yes	a	b	Yes	b	c	Yes	
987	Haibatpur Kalan	144775	c	c	b	Yes	Yes	Yes	Yes	b	Yes	b	c	b	
988	Rautapur	144776	c	b	a	Yes	Yes	Yes	Yes	a	Yes	b	c	a	
989	Ralpur Aht.	144777													
990	Ralpur Mu.	144778	c	b	Yes	Yes	Yes	Yes	Yes	a	Yes	a	c	Yes	
991	Kanjas	144779	c	b	a	a	Yes	Yes	Yes	Yes	Yes	a	c	a	
992	Bhita	144780	c	b	a	a	Yes	Yes	Yes	Yes	Yes	a	c	b	
993	Deo Khera	144781	c	a	a	Yes	Yes	Yes	Yes	c	Yes	a	c	a	
994	Kalhi Gaon	144782	c	b	a	Yes	Yes	Yes	Yes	b	Yes	a	c	a	
995	Ram Gaon	144783	c	b	a	a	a	Yes	a	b	Yes	a	c	a	
996	Gopali Khera	144784	b	b	a	Yes	Yes	Yes	Yes	Yes	Yes	a	c	a	
997	Sagar Khera	144785	c	b	Yes	Yes	Yes	Yes	Yes	Yes	Yes		c	a	
998	Ramaipur Khurd	144786	c	b	a	a	a	Yes	Yes	Yes	Yes	a	c	a	
999	Sidhaur Tara Ahi	144787									Yes	a	c	a	
1000	Sidhaur Tara Mu	144788	c	a	a	a	Yes	Yes	Yes	Yes	Yes	a	c	a	
1001	Musapur	144789	c	a	a	Yes	Yes	Yes	Yes	Yes	Yes	a		b	

Block T O T A L : 7 14 28 70 96 114 100 63 149 8 1 12

Census of India 2011- Village Directory

Amenities and Land use (As in 2009)

Name of District:-Rae Bareilly Location CodeNo:-158

Name of CD Block:-Sareni - Location CodeNo:-0313

Sr. No.	Name village	Location code no.	Availability of miscellaneous facilities (If amenities available code -Yes is given, If not available within the village , the distance range code viz; a for <5 Kms, b for 5-10 Kms and c for 10+ kms of nearest place where facility is available is given).															Availability of electricity (Yes/No)							
			Self-Help Group (SHG)	Public distribution system (PDS) shop	Mandis / Regular market	Weekly Haat	Agricultural marketing society	Integrated Child Development Scheme (Nutritional Centres)	Anganwadi Centre (Nutritional Centres)	Others (Nutritional Centres)	ASHA (Accredited Social Health Activist)	Community centre with/without TV	Sports Field,	Sports Club / Recreation Centre	Cinema / Video Hall	Public Library	Public Reading Room	Newspaper Supply	Assembly Polling station	Birth & Death Registration Office	Power Supply for Domestic Use (ED)	Power Supply for Agricultural Use (EAG)	Power Supply for Commercial Use (EC)	Power Supply for All Uses (EA)	
1	2	3	80	81	82	83	84	85	86	87	88	89	90	91	92	93	94	95	96	97	98	99	100	101	
950	Bahadurpur	144738	Yes	Yes	Yes	Yes	Yes	a	Yes	Yes	Yes	a	Yes	c	c	Yes	Yes	Yes	Yes	Yes	Yes	Yes	Yes	No	No
951	Sareni	144739	Yes	Yes	Yes	Yes	c	Yes	Yes	Yes	Yes	c	Yes	c	c	c	c	c	c	c	Yes	Yes	Yes	Yes	Yes
952	Lakhanapur	144740	Yes	Yes	Yes	Yes	Yes	Yes	Yes	Yes	Yes	Yes	Yes	Yes	Yes	Yes	Yes	Yes	Yes	Yes	No	No	No	No	No
953	Madai Khera	144741	Yes	Yes	Yes	Yes	Yes	Yes	Yes	Yes	Yes	Yes	Yes	Yes	Yes	Yes	Yes	Yes	Yes	Yes	No	No	No	No	No
954	Dhagaicha	144742	Yes	Yes	Yes	Yes	Yes	Yes	Yes	Yes	Yes	a	Yes	a	a	a	a	a	a	a	Yes	Yes	No	No	No
955	Hasanapur	144743	Yes	Yes	b	b	b	Yes	Yes	b	b	b	Yes	Yes	Yes	Yes	Yes	Yes	Yes	Yes	Yes	Yes	Yes	Yes	Yes
956	Chak Maniya	144744	a	a	c	a	c	c	a	Yes	a	c	Yes	c	c	c	c	a	Yes	a	Yes	Yes	No	No	No
957	Gautamman Khe	144745	a	a	c	a	c	c	a	Yes	Yes	c	Yes	c	c	c	c	a	Yes	a	Yes	Yes	No	No	No
958	Ramaipur Kalan	144746	Yes	Yes	b	b	b	Yes	Yes	b	b	b	b	Yes	Yes	b	b	Yes	Yes	Yes	Yes	Yes	Yes	Yes	Yes
959	Dhanpalpur	144747	Yes	Yes	a	a	c	a	Yes	Yes	Yes	c	Yes	c	c	c	c	Yes	Yes	Yes	Yes	Yes	Yes	Yes	Yes
960	Jhampur	144748	Yes	a	c	a	c	a	Yes	Yes	Yes	c	Yes	c	c	c	c	Yes	Yes	a	Yes	Yes	Yes	Yes	Yes
961	Hathnasa	144749	Yes	Yes	b	b	b	Yes	Yes	Yes	Yes	b	Yes	b	c	b	Yes	Yes	Yes	Yes	Yes	Yes	Yes	Yes	Yes
962	Tej Gaon	144750	Yes	Yes	Yes	Yes	Yes	Yes	Yes	Yes	Yes	Yes	Yes	c	c	b	b	Yes	Yes	Yes	Yes	Yes	Yes	Yes	Yes
963	Dariyapur	144751	Yes	Yes	c	a	c	b	Yes	Yes	Yes	b	Yes	c	c	c	c	Yes	Yes	Yes	Yes	Yes	Yes	Yes	Yes
964	Chak Gaur	144752	Yes	a	c	a	b	b	Yes	Yes	Yes	b	a	c	c	c	c	Yes	Yes	Yes	Yes	Yes	Yes	Yes	Yes
965	Pasan Khera	144753	Yes	a	c	a	b	b	Yes	Yes	Yes	c	a	c	c	c	c	Yes	a	a	Yes	Yes	Yes	Yes	Yes
966	Malke Gaon	144754	Yes	Yes	c	Yes	b	Yes	Yes	Yes	Yes	Yes	Yes	Yes	c	c	Yes	Yes	Yes	Yes	Yes	Yes	No	No	No
967	Lakhan Gaon	144755	Yes	Yes	Yes	Yes	c	Yes	Yes	Yes	Yes	b	a	c	c	b	b	Yes	Yes	Yes	Yes	Yes	Yes	Yes	Yes
968	Baruwahar	144756	Yes	a	c	a	b	Yes	a	Yes	a	a	Yes	c	c	c	c	a	a	a	Yes	Yes	No	No	No
969	Parwat Khera	144757	Yes	a	b	a	b	Yes	a	Yes	a	a	Yes	c	c	a	a	a	a	Yes	Yes	Yes	Yes	Yes	Yes
970	Odarahar	144758	Yes	a	c	a	c	c	a	Yes	a	c	a	c	c	c	c	Yes	a	a	Yes	Yes	Yes	Yes	Yes
971	Dighiya	144759	Yes	a	b	a	b	Yes	Yes	Yes	Yes	a	Yes	b	b	b	b	Yes	Yes	a	Yes	Yes	No	No	No
972	Chak Chorhiya	144760	Yes	Yes	c	a	b	Yes	Yes	Yes	Yes	b	Yes	c	c	c	c	Yes	Yes	Yes	Yes	Yes	Yes	Yes	No
973	Gajiyapur	144761	Yes	a	c	a	a	a	Yes	Yes	Yes	a	Yes	c	c	a	a	Yes	a	a	Yes	Yes	Yes	Yes	Yes
974	Saidapur	144762	Yes	Yes	c	Yes	c	Yes	Yes	Yes	Yes	Yes	Yes	c	c	a	a	Yes	Yes	a	Yes	Yes	Yes	Yes	Yes
975	Rasi Gaon	144763	Yes	Yes	a	a	c	b	Yes	Yes	Yes	Yes	Yes	c	c	b	b	Yes	Yes	Yes	Yes	Yes	Yes	Yes	Yes
976	Chhivlaha	144764	Yes	Yes	Yes	Yes	c	b	Yes	Yes	Yes	Yes	Yes	c	c	c	c	Yes	Yes	Yes	Yes	Yes	Yes	Yes	Yes
977	Mathurpur Mu.	144765	Yes	Yes	c	a	c	b	Yes	Yes	Yes	b	Yes	c	c	c	c	Yes	Yes	Yes	Yes	Yes	Yes	Yes	Yes
978	Mathurpur Aht.	144766	Yes	Yes	Yes	Yes	Yes	Yes	Yes	Yes	Yes	Yes	Yes	Yes	Yes	Yes	Yes	Yes	Yes	Yes	No	No	No	No	No
979	Dafpura	144767	Yes	Yes	c	a	b	Yes	Yes	Yes	Yes	c	a	c	c	c	c	b	Yes	a	Yes	Yes	Yes	Yes	Yes
980	Rampur Kalan A	144768																							
981	Rampur Kalan M	144769	Yes	Yes	c	Yes	c	Yes	Yes	Yes	Yes	c	Yes	c	c	c	c	Yes	Yes	Yes	Yes	Yes	Yes	Yes	Yes
982	Bairuwa Aht.	144770																							
983	Bairuwa Mu.	144771	Yes	Yes	c	Yes	c	Yes	Yes	Yes	Yes	Yes	Yes	c	c	c	c	a	Yes	Yes	Yes	Yes	Yes	Yes	Yes
984	Sahanipur	144772	Yes	Yes	c	a	c	Yes	Yes	Yes	Yes	c	Yes	c	c	c	c	Yes	Yes	a	Yes	Yes	Yes	Yes	Yes
985	Firojpur	144773	Yes	a	c	a	b	Yes	Yes	Yes	a	c	Yes	c	c	c	c	a	Yes	Yes	Yes	Yes	Yes	Yes	Yes
986	Helauli	144774	a	Yes	c	a	c	a	Yes	Yes	Yes	c	a	c	c	c	c	a	Yes	a	Yes	Yes	Yes	Yes	Yes
987	Haibatpur Kalan	144775	Yes	a	a	a	c	Yes	Yes	Yes	Yes	Yes	a	c	c	c	c	a	Yes	a	Yes	Yes	Yes	Yes	Yes
988	Rautapur	144776	Yes	Yes	c	Yes	c	Yes	Yes	Yes	Yes	c	Yes	c	c	c	c	Yes	Yes	Yes	Yes	Yes	Yes	Yes	Yes
989	Ralpur Aht.	144777																							
990	Ralpur Mu.	144778	Yes	Yes	c	Yes	c	Yes	Yes	Yes	Yes	Yes	a	a	c	c	Yes	Yes	Yes	Yes	Yes	Yes	Yes	Yes	Yes
991	Kanjas	144779	Yes	Yes	c	a	c	Yes	Yes	Yes	Yes	b	Yes	Yes	c	c	c	Yes	Yes	Yes	Yes	Yes	No	No	No
992	Bhita	144780	Yes	Yes	c	a	b	Yes	Yes	Yes	Yes	Yes	Yes	c	c	c	c	Yes	Yes	Yes	Yes	Yes	No	No	No
993	Deo Khera	144781	Yes	Yes	c	a	c	Yes	Yes	Yes	Yes	c	a	a	c	c	c	Yes	Yes	c	Yes	Yes	Yes	Yes	Yes
994	Kalhi Gaon	144782	Yes	Yes	a	a	b	Yes	Yes	Yes	Yes	Yes	a	c	c	b	b	Yes	Yes	Yes	Yes	Yes	Yes	Yes	Yes
995	Ram Gaon	144783	Yes	Yes	a	a	b	Yes	Yes	Yes	Yes	Yes	Yes	c	c	b	b	Yes	Yes	Yes	Yes	Yes	Yes	Yes	Yes
996	Gopali Khera	144784	Yes	Yes	a	a	c	c	Yes	Yes	Yes	Yes	Yes	c	c	c	c	Yes	Yes	Yes	Yes	Yes	Yes	Yes	Yes
997	Sagar Khera	144785	Yes	Yes	c	Yes	c	Yes	Yes	Yes	Yes	Yes	Yes	c	c	c	c	Yes	Yes	Yes	Yes	Yes	Yes	Yes	Yes
998	Ramaipur Khurd	144786	Yes	Yes	c	a	c	Yes	Yes	Yes	Yes	b	Yes	c	c	b	c	a	a	Yes	Yes	Yes	Yes	Yes	No
999	Sidhaur Tara Ahi	144787	a	a	c	a	c	Yes	a	Yes	Yes	Yes	Yes	c	c	c	c	a	a	a	No	No	No	No	No
1000	Sidhaur Tara Mu	144788	Yes	Yes	c	a	c	Yes	Yes	Yes	Yes	b	Yes	c	c	c	c	Yes	Yes	Yes	Yes	Yes	No	No	No
1001	Musapur	144789	Yes	Yes	c	a	a	Yes	Yes	Yes	Yes	b	c	c	c	c	c	Yes	Yes	Yes	Yes	Yes	No	No	No

Block T O T A L : 126 103 30 45 28 74 128 135 126 47 93 43 42 43 50 118 119 103 132 124 84 72

Census of India 2011- Village Directory

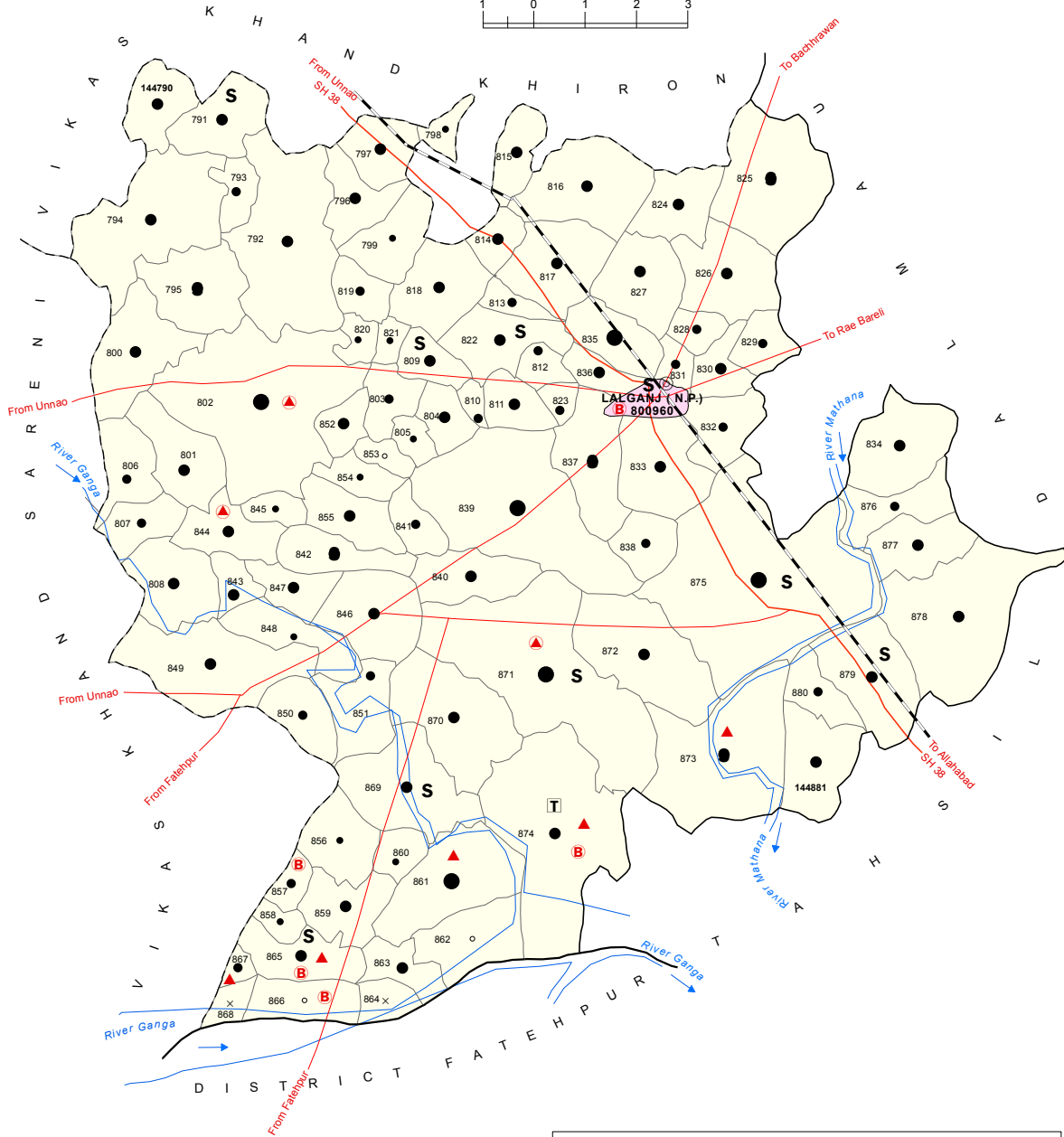
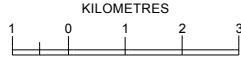
Amenities and Land use (As in 2009)

Name of District:-Rae Bareilly Location CodeNo:-158

Name of CD Block:-Sareni - Location CodeNo:-0313

Sr. No.	Name village	Location code no.	Land Use												Land Use					Name of three most important commodities manufactured		
			Nearest Town	Area under different types of land use (in hectares rounded up to one decimal place)										Area irrigated by source (in hectare).					First	Second	Third	
				Name	Distance range code i.e. a for <5 Kms, b for 5-10 Kms and c for 10+ kms.	Forests	Area under Non-agricultural Uses	Barren and Un-cultivable land	Permanent Pastures and Other Grazing Lands	Land Under Miscellaneous Tree Crops etc.	Culturable Waste Land	Fallow lands other than current fallows	Current fallows	Net Area Sown	Total Irrigated Land Area	Total Un-irrigated Land Area	Canals (C)	Wells/Tube-wells(W/TW)				Tanks/Lakes(T/L)
102	103	104	105	106	107	108	109	110	111	112	113	114	115	116	117	118	119	120	121	122		
950	Bahadurpur	144738			0	20	0	0	0	4.7	31.2	0.1	50.5	36.3	14.2	0	36.3	0	0	0		
951	Sareni	144739	LALGANJ	c	0	44.1	0	0.1	7.8	11.5	2.7	18.5	367.6	339.3	28.4	0	20.7	318.6	0	0	0	
952	Lakhanapur	144740	RAE BAREILLY	c	20.3	2	0.4	4.3	6.5	8.2	16.1	0	139.6	98.7	40.9	10.2	88.5	0	0	0		
953	Madai Khera	144741	RAE BAREILLY	c	0	0	0	0	48	0	0	0	137	105	32	0	0	0	0	105		
954	Dhagaicha	144742	RAE BAREILLY	c	0	25	0	0	0	6	0.7	1.7	57.6	28.2	29.4	0	0	11	0	17.1		
955	Hasanapur	144743	RAE BAREILLY	c	82	86.9	0	3.6	0	14.1	1.9	0.5	597.4	540.4	57	500.4	40	0	0	0		
956	Chak Maniya	144744	RAE BAREILLY	c	0	4.4	0	0	0	3.4	4.4	5.5	51.6	31.2	19.4	0	31.2	0	0	0		
957	Gautamman Khe	144745	RAE BAREILLY	c	0	8.8	0	0.8	0.5	1.6	7.7	0	27.6	15.1	12.6	0	15.1	0	0	0		
958	Ramaipur Kalan	144746			2.7	58.2	5	2.1	3	0	2.3	0	169.8	128.8	41	0	119.3	0	0	9.5		
959	Dhanpalpur	144747	RAE BAREILLY	c	0	20.7	0.7	0	4.1	8	18.3	0	193.4	193.4	0	0	0	0	0	193		
960	Jampur	144748	RAE BAREILLY	c	0	11.8	0.1	0	18.7	4	31	1.8	130.3	125.2	5.1	0	125.2	0	0	0		
961	Hathnasa	144749	RAE BAREILLY	c	0	28.8	13.1	2.9	1.3	5.8	3.1	10.9	125.7	85.8	39.9	0	85.8	0	0	0		
962	Tej Gaon	144750	RAE BAREILLY	c	0	55.2	20.3	0	34.1	0	34.1	33.2	303.9	212.6	91.4	212.6	0	0	0	0		
963	Dariyapur	144751	RAE BAREILLY	c	0	45.6	0	0	12.4	0	0	0	69.4	49.4	20	0	49.4	0	0	0		
964	Chak Gaur	144752	RAE BAREILLY	c	0	14.5	0	0	0	0	0	0	77.7	38.6	39.2	0	38.6	0	0	0		
965	Pasan Khera	144753	RAE BAREILLY	c	0	0	12.4	0	0	7.2	0	0	28.8	24.3	4.6	0	24.3	0	0	0		
966	Malke Gaon	144754	RAE BAREILLY	c	0	25.6	0	0	16.3	26.7	9.7	7.3	220.2	151.2	68.9	0	151.2	0	0	0		
967	Lakhan Gaon	144755	RAE BAREILLY	c	0	18.8	0	0	2	1.8	21.1	2.1	92.5	63.8	28.7	0	63.8	0	0	0		
968	Baruwahar	144756	RAE BAREILLY	c	0	9.3	0	0	13.9	3.4	2.3	3.2	67.9	56.5	11.4	0	56.5	0	0	0		
969	Parwat Khera	144757	RAE BAREILLY	c	0	4.4	0	0.3	4.8	2.2	0.1	1	38.8	34.2	3.8	0	34.2	0	0	0		
970	Odarahar	144758	RAE BAREILLY	c	6.1	12.5	0	3.2	0	7.6	0.1	68.3	95.4	70	24.8	0	70	0	0	0		
971	Dighiya	144759	RAE BAREILLY	c	0	8.5	0	0	1	6.6	7	2.8	45.1	41.8	3.3	0	41.8	0	0	0		
972	Chak Chorhiya	144760	RAE BAREILLY	c	47.1	0	3.4	0	7.5	0.3	0.7	0.6	34.6	32.1	2.5	0	32.1	0	0	0		
973	Gajiyapur	144761			0	4.9	0	0	1.4	1.6	0.6	0.4	26.2	24.8	1.4	0	24.8	0	0	0		
974	Saidapur	144762	RAE BAREILLY	c	0	13	0	9.9	8	4.8	3.6	4.8	131.2	123.6	7.6	0	123.6	0	0	0		
975	Rasi Gaon	144763	RAE BAREILLY	c	0	22.4	0	2.2	20	3.4	25.4	21	145.1	105.1	40	0	105.1	0	0	0		
976	Chhivlaha	144764	RAE BAREILLY	c	0	0	26	0	13.4	2.1	21.6	21.6	240.9	137.2	103.7	0	137.2	0	0	0		
977	Mathurpur Mu.	144765	RAE BAREILLY	c	0	0	18.6	1	46.1	0	0	73	110.3	78.1	32.2	0	78.1	0	0	0		
978	Mathurpur Aht.	144766	RAE BAREILLY	c	0	0	0	0	0	0	0	0	0	0	0	0	0	0	0	0		
979	Dafpura	144767	RAE BAREILLY	c	0	5.5	2.3	0.7	0	1.3	14.1	10.4	58.2	51.9	6.3	0	51.9	0	0	0		
980	Rampur Kalan A	144768	RAE BAREILLY	c	0	89	78.9	0	0	0	0	0	0	0	0	0	0	0	0	0		
981	Rampur Kalan M	144769	RAE BAREILLY	c	0	1.9	27	4	18.1	5.1	25.1	60.1	258.1	224.9	33.2	0	224.9	0	0	0		
982	Bairuwa Aht.	144770	RAE BAREILLY	c	0	49.7	272.4	0	0	0	0	0	0	0	0	0	0	0	0	0		
983	Bairuwa Mu.	144771	RAE BAREILLY	c	0	4.9	20.4	0	0	9.5	15.9	13.2	266.4	248.2	18.2	0	248.2	0	0	0		
984	Sahanipur	144772	RAE BAREILLY	c	0	2.9	10.5	0.1	11.9	5	19.1	20.2	92.2	78.2	13.9	0	78.2	0	0	0		
985	Firojpur	144773	RAE BAREILLY	c	0	4.8	1.2	1.3	1.3	0.1	13.9	19.1	86.7	73.1	13.6	0	73.1	0	0	0		
986	Helauli	144774	RAE BAREILLY	c	0	2.3	6.3	0	6.5	3.6	8.2	10.2	78.5	68.2	10.4	0	68.2	0	0	0		
987	Haibatpur Kalan	144775	RAE BAREILLY	c	0	0.3	13.2	0	11.9	2.3	20.2	12.2	120.2	92.2	28	0	92.2	0	0	0		
988	Rautapur	144776	RAE BAREILLY	c	0	0.8	6.4	0	3.7	5.1	11.9	12.6	65.4	58.1	7.3	0	58.1	0	0	0		
989	Ralpur Aht.	144777	RAE BAREILLY	c	0	190.7	0	0	0	0	0	0	10.2	5	5.2	0	5	0	0	0		
990	Ralpur Mu.	144778	RAE BAREILLY	c	0	8.5	30.5	0	45.9	23.6	67.2	67.4	348.4	317.1	31.3	0	317.1	0	0	0		
991	Kanjas	144779	RAE BAREILLY	c	0	13.2	0	0	7.8	13.3	6.9	3.2	130.6	96.6	34	0	96.6	0	0	0		
992	Bhita	144780	RAE BAREILLY	c	0	4.5	0	0	5.8	1.2	0.2	0.5	25.5	22.7	2.6	0	22.7	0	0	0		
993	Deo Khera	144781	RAE BAREILLY	c	0	17	0.2	7.9	5.2	3.6	4.1	1.9	168.6	105.6	63	0	105.6	0	0	0		
994	Kalhi Gaon	144782	RAE BAREILLY	c	0	13.4	0	0.4	8	2.4	0.7	2.3	41	32.6	8.4	0	32.6	0	0	0		
995	Ram Gaon	144783	RAE BAREILLY	c	0	7.6	0	0.9	0	1.2	31	0.7	27.2	16.1	11	0	16.1	0	0	0		
996	Gopali Khera	144784	RAE BAREILLY	c	0	14	0	0	13.1	4.8	18.2	8	45.8	37.6	8.2	0	37.6	0	0	0		
997	Sagar Khera	144785	RAE BAREILLY	c	0	52.1	0	0	19.4	4.6	8.1	2.3	115.1	87.8	27.3	0	87.8	0	0	0		
998	Ramaipur Khurd	144786	RAE BAREILLY	c	0	5	0	0	14.4	2.3	4.4	2.6	48.3	38.9	9.3	0	38.9	0	0	0		
999	Sidhaur Tara Ahi	144787	RAE BAREILLY	c	0	40.6	0	0	0	0	0	0	0	0	0	0	0	0	0	0		
1000	Sidhaur Tara Mu	144788	RAE BAREILLY	c	0	26.4	0	0	46.3	45.6	15.6	12	265.1	170.2	94.9	0	170.2	0	0	0		
1001	Musapur	144789	RAE BAREILLY	c	0	20.3	0	0	39.2	6.2	0	7.8	218.5	187.3	31.2	0	187.3	0	0	0		
Block T O T A L :					0	0	280.8	2557.9	1290	103	994.6	712.5	1259.4	1667.1	18554.7	14508.6	4044.6	1647.4	9306.5	469.6	79.9	

INDIA
UTTAR PRADESH
VIKAS KHAND LALGANJ
(TAHSIL LALGANJ)
DISTRICT RAE BARELI



- HIGH SCHOOL/INTER COLLEGE **S**
- TECHNICAL INSTITUTIONS **T**
- BANK **B**
- PRIMARY HEALTH CENTRE **▲**
- OTHER MEDICAL SERVICES **▲**

Note-Tahsil headquarters is also the Vikas Khand headquarters

Area (Sq. Km.)	223.72
Population	1,62,941
Number of Towns	1
Number of Villages	92

BOUNDARY, DISTRICT	—————
" TAHSIL	—————
" VIKAS KHAND	—————
" VILLAGE WITH MDDS CODE	—————
HEADQUARTERS: TAHSIL	⊙
POPULATION SIZE OF VILLAGES: BELOW 200	○
200 - 499 , 500 - 999 , 1000 - 4999 , 5000 AND ABOVE	●
UNINHABITED VILLAGE WITH MDDS CODE	×
STATUTORY TOWN WITH MDDS CODE	■
STATE HIGHWAY	— SH 38
IMPORTANT METALLED ROADS	—
RAILWAY LINE : BROAD GAUGE	—+—+—+—
RIVER & STREAM	~~~~~

Alphabetical list of Villages (CD Block Wise)

Name of District: Rae Bareli

Name of CD BLOCK: Lalganj

Sr. No.	Name of village	2011 Census location code	2001 Census location code
1	Aanapur	144841	03772900
2	Alampur	144835	03772300
3	Ambara Pashchim	144871	03775900
4	Bahai	144875	03776300
5	Bahrampur	144852	03774000
6	Bajpaipur Aht.	144868	03775600
7	Bajpaipur Mu.	144867	03775500
8	Bandai	144800	03768800
9	Banna Mau	144826	03771400
10	Baraha	144795	03768300
11	Basu Gari	144813	03770100
12	Behta Kalan	144802	03769000
13	Bemoura Mahesh Khera	144808	03769600
14	Bishun Khera	144842	03773000
15	Chachiha	144838	03772600
16	Champatpur	144807	03769500
17	Chanda	144824	03771200
18	Chanda Tikar	144879	03776700
19	Chilaula	144874	03776200
20	Chorahiya	144856	03774400
21	Datauli Lal Ganj	144833	03772100
22	Dayalpur	144812	03770000
23	Deopur	144790	03767800
24	Dhana Bhad	144817	03770500
25	Dhannipur	144811	03769900
26	Dostpur	144820	03770800
27	Fakruddinpur	144880	03776800
28	Fatte Sarai	144798	03768600
29	Gahiri	144792	03768000
30	Gegaso Aht.	144866	03775400
31	Gegaso Mu.	144865	03775300
32	Golha Mau	144854	03774200
33	Gougu Mau	144851	03773900
34	Goura Rupaipir Alipur	144870	03775800
35	Govindpur Valauli	144830	03771800
36	Gunagar Khera	144853	03774100
37	Haripur	144809	03769700
38	Jagatpur Bhichkaura	144844	03773200
39	Jamuwanwa	144834	03772200

40	Janewa Katra Aht.	144864	03775200
41	Janewa Katra Mu.	144863	03775100
42	Jhavar Hardi Patti	144843	03773100
43	Jogapur Barigaon	144794	03768200
44	Kanh Mau	144876	03776400
45	Kankapur	144850	03773800
46	Khajur Gaon Aht.	144862	03775000
47	Khajur Gaon Mu.	144861	03774900
48	Khanpur Khapura	144799	03768700
49	Korihara	144837	03772500
50	Kumhraura	144822	03771000
51	Lalu Mau	144869	03775700
52	Maduri	144818	03770600
53	Maha Khera	144804	03769200
54	Mahmad Mau	144832	03772000
55	Maide Mau	144847	03773500
56	Malpura	144823	03771100
57	Matehana	144796	03768400
58	Mirzapur Urf Toadhakpur	144828	03771600
59	Mithapur Barhaiya	144859	03774700
60	Mubarakpur	144814	03770200
61	Mustafabad Belahni	144878	03776600
62	Narendrapur	144848	03773600
63	Narsinghpur	144819	03770700
64	Paliyavir Singhpur	144846	03773400
65	Pratappur	144805	03769300
66	Pure Bhawani	144821	03770900
67	Pure Ori	144810	03769800
68	Rajauli	144881	03776900
69	Ran Gaon	144827	03771500
70	Ranipur	144815	03770300
71	Rewari Pasiya Khera	144801	03768900
72	Sadipur Bargadha	144858	03774600
73	Saimbasi	144797	03768500
74	Sakatpur	144791	03767900
75	Sandi	144845	03773300
76	Sarai	144793	03768100
77	Sarai Bairiha Khera	144849	03773700
78	Sarai Kurmi	144806	03769400
79	Saraila	144860	03774800
80	Semer Paha	144839	03772700
81	Shahpur	144803	03769100
82	Shaistabad Urf Bhurkushpur	144877	03776500
83	Shekhwapur	144829	03771700

84	Shobhawapur	144840	03772800
85	Sondasi	144873	03776100
86	Suddan Khera	144836	03772400
87	Tila	144857	03774500
88	Trivedipur	144831	03771900
89	Udwa Mau	144855	03774300
90	Uga Bhad	144816	03770400
91	Utara Gauri	144872	03776000
92	Yusufpur	144825	03771300

Census of India 2011- Village Directory

Amenities and Land use (As in 2009)

Name of District:-Rae Bareilly Location CodeNo:-158

Name of CD Block:-Lalganj - Location CodeNo:-0314

Sr. No.	Name village	Location code no.	Total area of the village (in hectares rounded up to one decimal place)	Total population (2011 census)	Number of households (2011 census)	Number of educational amenities available. (If not available within the village , the distance range code viz; a for < 5 Kms, b for 5-10 Kms and c for 10+ kms of nearest place where facility is available is given).														
						Pre-Primary school (PP)	Primary school (P)	Middle school (M)	Secondary School (S)	Senior Secondary school (SS)	Degree college of arts, science & commerce (ASC)	Engineering college(EC)	Medical college (MC)	Management institute (MI)	Polytechnic (Pt)	Vocational training school /ITI	Non-formal training centre (NFTC)	Special school for disabled (SSD)	Others (specify)	
1	2	3	4	5	6	7	8	9	10	11	12	13	14	15	16	17	18	19	20	
1002	Deopur	144790	375.6	1171	218															
1003	Sakatpur	144791	210.1	1906	345	1	1	1	1	b	c	c	c	c	c	c		1	c	
1004	Gahiri	144792	613.2	4529	836	c	1	a	a	b	c	c	c	c	c	c				
1005	Sarai	144793	77.6	902	173	c	1	a	a	c	c	c	c	c	c	c				
1006	Jogapur Barigaon	144794	648.6	4081	741															
1007	Baraha	144795	245.6	1656	287	1	1	1	1	c	c	c	c	c	c	c				
1008	Matehana	144796	97.3	1138	214		1	1	b	b	b	c		c	c	c	c	c	c	
1009	Saimbasi	144797	168.8	1225	233															
1010	Fatte Sarai	144798	65.2	295	60	b	a		b	b	b	c	c		1	c	c			
1011	Khanpur Khapur	144799	102.9	394	67	b	a	a	b	b	b	c	c		1	c	c			
1012	Bandai	144800	340.3	3204	511	a		1	1	b	b	c	c	c	c	c	c	b		
1013	Rewari Pasiya KJ	144801	209.4	1202	212															
1014	Behta Kalan	144802	781.8	6148	1061															
1015	Shahpur	144803	141.8	689	126	1	1	a	b	b	b	c	c	c	c	c	c	b	c	
1016	Maha Khera	144804	78.2	1515	287	1	1	1	a	a	a	a	c	c	c	a	a	a		
1017	Pratappur	144805	53.5	417	74	a	a	a	a	b	b	c	c	c			b	c		
1018	Sarai Kurmi	144806	178.3	843	197															
1019	Champatpur	144807	133.8	685	122	1			1	b	b	b	c	c	c	c	c			
1020	Bemoura Mahesh	144808	545.4	1946	366	b	1	1	b	b	b	c	c	c	c	c	c	c	c	
1021	Haripur	144809	127.3	1527	270		1	1	1	a	a	c	c	c	c	c	c	c	c	
1022	Pure Ori	144810	52.8	836	151															
1023	Dhannipur	144811	62	1053	160															
1024	Dayalpur	144812	45	728	123	a	a	a	a	a	a	c	c	c	c	c	c	c	c	
1025	Basu Gari	144813	33.4	605	107	a	a	a	a	a	a	c	c	c	c	c	c	c	c	
1026	Mubarakpur	144814	124	1217	246	a	1	1	a	a	a	c	c	c	c	c	c	c	c	
1027	Ranipur	144815	172.9	1418	284	b	1	b	b	b	b	c	c		1	c	c	c	c	
1028	Uga Bhad	144816	369.8	1633	325															
1029	Dhana Bhad	144817	255.3	2007	391	1	1	1	a	a	a	c	c	c	c	c	c	c	c	
1030	Maduri	144818	293.2	1928	392	a	1	1	a	a	a	c	c	c	c	c	c	c	c	
1031	Narsinghpur	144819	93.6	655	108	b	1	b	b	b	b	1		c	c	c	c	c	c	
1032	Dostpur	144820	48.9	295	59	b	1	1	b	b	b	1		c	c	c	c	c	c	
1033	Pure Bhawani	144821	70.8	260	47	b	1	b	b	b	b		1	1	c	c	c	c	c	
1034	Kumhraura	144822	307.1	2895	494	a	1	1	1	a	a	c	c	c	c	c	c	c	c	
1035	Malpura	144823	58.9	867	152	a	1	a	a	a	a	c	c	c	c	c	c	c	c	
1036	Chanda	144824	225.9	1246	201	a	1	a	a	a	a	c	c	c	c	c	c	c	c	
1037	Yusufpur	144825	477.6	2905	529	1	1	1	1	b	b	c	c	c	c	c	c	c	c	
1038	Banna Mau	144826	246	1862	363	a	1	1	a	a	a	c	c	c	c	c	a	c		
1039	Ran Gaon	144827	243	1764	317	a	1	a	a	a	a	c	c	c	c	c	c	c	c	
1040	Mirzapur Urf To	144828	63.2	833	163	a	1	a	a	a	a	c	c	c	c	c	c	c	c	
1041	Shekhwapur	144829	78	597	113															
1042	Govindpur Valau	144830	142.3	2010	388	1	1	a	a	a	a	c	c	c	c	c	c	a	c	
1043	Trivedipur	144831	61.8	800	143	a	1	a	a	a	a	c	c	c	c	c	c	c	c	
1044	Mahmad Mau	144832	142.7	838	156															
1045	Datauli Lal Ganj	144833	267.7	3690	701	a	1	1	a	a	a	c	c	c	c	c	a	c		
1046	Jamuwanwa	144834	284.3	1060	212															
1047	Alampur	144835	209.1	5162	990	a	1	a	a	a	1	c	c	c	c	c	c	c	c	
1048	Suddan Khera	144836	30.1	1808	339	a	1	a	a	a	c	c	c	c	c	c	c	c	c	
1049	Korihara	144837	237.2	3149	560	2	3	2	2	2	1	a	a	a	a	a	c	c	c	
1050	Chachiha	144838	126.8	933	152	b	1	1	b	b	b	c	c	c	c	c	b	c		
1051	Semer Paha	144839	786.9	8391	1501	2	2	2	2	a	a	a	a	a	a	c	c	c	c	
1052	Shobhawapur	144840	198.7	2231	365		1													
1053	Aanapur	144841	126.2	896	163	b	1	1	b	b	b	c	c	c	c	b	c			
1054	Bishun Khera	144842	118.1	1166	214	1	1	1	1	1	1	b	c	c	c	c	b	c		
1055	Jhavar Hardi Pati	144843	73.8	1476	253	1	1	a	a	a	a		c	c	c	c	b	c		

Census of India 2011- Village Directory

Amenities and Land use (As in 2009)

Name of District:-Rae Bareli Location CodeNo:-158

Name of CD Block:-Lalganj - Location CodeNo:-0314

Sr. No.	Name village	Location code no.	Number of Medical Amenities available. (If not available within the village, the distance range code viz: a for < 5 Kms, b for 5-10 Kms and c for 10+ kms of nearest place where facility is available is given).										Number of Non-Government Medical Amenities available.							
			Community health centre (CHC)	Primary health centre (PHC)	Primary health sub centre (PHS)	Maternity and child welfare centre (MCW)	T.B. clinic (TBC)	Hospital-allopathic (HA)	Hospital-alternative medicine (HO)	Dispensary (D)	Veterinary hospital (VH)	Mobile health clinic (MHC)	Family welfare centre (FWC)	Charitable non Govt. hospital/Nursing home.	Medical practitioner with MBBS Degree	Medical practitioner with other degree	Medical practitioner with no degree	Traditional practitioner and faith healer .	Medicine Shop	Others
1	2	3	21	22	23	24	25	26	27	28	29	30	31	32	33	34	35	36	37	38
1002	Deopur	144790	b	b	a	a	b	b	b	c	b	a		0	0	0	0	1	0	0
1003	Sakatpur	144791	c	b	a	c	c	c	c	c	c	c		0	0	0	0	1	0	0
1004	Gahiri	144792	c	c	c	c	c	c	c	c	c	c		0	0	0	0	1	0	0
1005	Sarai	144793	c	c	c	c	c	c	c	c	c	c		0	0	0	0	1	0	0
1006	Jogapur Barigaon	144794	c	b		c	c	c	b	c	c	c		0	0	0	0	1	0	0
1007	Baraha	144795	c	c	c	c	c	c	b	b	b	c		0	0	0	0	1	0	0
1008	Matehana	144796	b	b	b	b	b	b	b	b	c	b		0	0	0	0	1	0	0
1009	Saimbasi	144797	b	b		b	b	b	b	b	c	b		0	0	0	0	1	0	1
1010	Fatte Sarai	144798	b	b	b	b	b	b		b	b	c	b	0	0	0	0	0	0	1
1011	Khanpur Khapur	144799	b	b	b	b	b	b		b	b	c	b	0	0	0	0	0	0	1
1012	Bandai	144800	b	b	a	a	c	b	a	a	b	c	b	0	0	0	0	0	0	1
1013	Rewari Pasiya KJ	144801	c	c	c	c	c	c	c	c	c	c	c	0	0	0	0	0	0	1
1014	Behta Kalan	144802	b	b	b	b	b	b	b	b	b	b	b	0	0	0	0	0	0	1
1015	Shahpur	144803	b	b	a	b	b	b	b	b	b	b	b	0	0	0	0	0	0	1
1016	Maha Khera	144804	a	a			a		a	a	a	a	a	0	0	0	0	0	0	1
1017	Pratappur	144805	b	b	a	b	b	b	b	b	b	b	b	0	0	0	0	0	0	1
1018	Sarai Kurmi	144806	c	b	a	a	c	b	a	a	b	c	b	0	0	0	0	0	0	1
1019	Champatpur	144807	b	b	a	a	c	b	a	a	b	c	b	0	0	0	0	0	0	1
1020	Bemoura Mahesh	144808	c	b	b	c	c	b	b	b	b	c	c	0	0	0	0	0	0	0
1021	Haripur	144809	a	a	a	a	c	a	a	a	a	c	a	0	0	0	0	0	0	0
1022	Pure Ori	144810	a	a	a	c	a	a	a	a		c	a	0	0	0	0	1	0	0
1023	Dhannipur	144811	a	a	a	a	c	a	a	a	a	c	a	0	0	0	0	1	0	0
1024	Dayalpur	144812	a	a	a	a	c	a	a	a	a	c	a	0	0	0	0	1	0	0
1025	Basu Gari	144813	a	a	a	a	c	a	a	a	a	c	a	0	0	0	0	1	0	0
1026	Mubarakpur	144814	a	a	a	a	a	a	a	a	a	c	a	0	0	0	0	1	0	0
1027	Ranipur	144815	b	b	b	b	b	b	b	b	c	b	b	0	0	0	0	1	0	0
1028	Uga Bhad	144816	b	b	b	b	b	b	b	b	b	b	b	0	0	0	0	1	0	0
1029	Dhana Bhad	144817	a	a	a	a	c	a	a	a	a	c	a	0	0	0	0	1	0	0
1030	Maduri	144818	a	a	a	a	a	a	a	a	a	c	a	0	0	0	0	1	0	0
1031	Narsinghpur	144819	b	b	b	b	b	b	b	b	b	b	b	0	0	0	0	1	0	0
1032	Dostpur	144820	b	b	b	b	b	b	b	b	b	b	b	0	0	0	0	0	0	0
1033	Pure Bhawani	144821	b	b	b	b	b	b	b	b	b	b	b	0	0	0	0	0	1	0
1034	Kumhraura	144822	a	a	a	b	c	a	a	a	a	c	a	0	0	0	0	0	1	0
1035	Malpura	144823	a	a	a	a	c	a	a	a	a	c	a	0	0	0	0	0	1	0
1036	Chanda	144824	a	a	a	a	c	a	a	a	a	c	a	0	0	0	0	0	1	0
1037	Yusufpur	144825	b	b	b		c	b	c	b	b	c	b	0	0	0	0	0	1	0
1038	Banna Mau	144826	a	a	a	a	a	a	a	a	a	c	a	0	0	0	0	0	1	0
1039	Ran Gaon	144827	a	a	a	a	c	a	a	a	a	c	a	0	0	0	0	0	1	0
1040	Mirzapur Urf To.	144828	a	a	a	a	c	a	a	a	a	c	a	0	0	0	0	0	1	0
1041	Shekhwapur	144829	a	a	a	a	a	a	a	a	a	a	a	0	0	0	0	0	1	0
1042	Govindpur Valat	144830	a	a	a	a	c	a	a	a	a	c	a	0	0	0	0	0	1	0
1043	Trivedipur	144831	a	a	a	a	c	a	c	a	a	c	a	0	0	0	0	0	1	0
1044	Mahmad Mau	144832	a	a	a	a	a	a	a	a	a	c	a	0	0	0	0	0	1	0
1045	Datauli Lal Ganj	144833	a	a	a	a	c	a	a	a	a	c	a	0	0	0	0	0	1	0
1046	Jamuwanwa	144834	b	b	b	b	c	c	c	b	b	c	b	0	0	0	0	0	1	0
1047	Alampur	144835	a	a	a	a	a	a	a	a	a	c	a	0	0	0	0	0	1	0
1048	Suddan Khera	144836	a	a	a	a	c	a	a	a	a	c	a	0	0	0	0	0	1	0
1049	Korihara	144837	a	a	a	a	c	c	a	a	a	c	a	0	0	0	0	0	1	0
1050	Chachiha	144838	b	b	b	b	c	b	b	b	b	c	b	0	0	0	0	0	1	0
1051	Semer Paha	144839	a	a	a	a	c	a	a	a	a			0	0	0	0	0	0	0
1052	Shobhawapur	144840												0	0	0	0	0	0	0
1053	Aanapur	144841	b	b	b	b	c	b	b	b	b	c	b	0	0	0	1	0	0	0
1054	Bishun Khera	144842	b	a	a	b	c	a	a	a	b	c	b	0	0	0	1	0	0	0
1055	Jhavar Hardi Pati	144843	b	a	a	b	c	a	a	a	b	c	b	0	0	0	1	0	0	0

Census of India 2011- Village Directory

Amenities and Land use (As in 2009)

Name of District-Rae Bareli Location CodeNo:-158

Name of CD Block-Lalganj - Location CodeNo:-0314

Sr. No.	Name village	Location code no.	Availability of drinking water - Yes / No								Availability of toilet & others Yes / No			
			Tap water (Treated/Untreated)	Well water (Covered / Uncovered well)	Hand Pump	Tube wells / Bore well	Spring	River / Canal	Tank / Pond / Lake	Others	Community toilet including bath.	Community toilet excluding bath.	Rural sanitary mart or sanitary hardware outlet available near the village.	Community bio- gas or recycle of waste for productive use.
1	2	3	39	40	41	42	43	44	45	46	47	48	49	50
1002	Deopur	144790	No	No	Yes	Yes	No	No	Yes	No	No	No	No	No
1003	Sakatpur	144791	No	No	Yes	No	No	No	No	No	No	No	No	No
1004	Gahiri	144792	Yes	Yes	Yes	Yes	No	Yes	Yes	No	No	No	No	No
1005	Sarai	144793	No	No	Yes	Yes	No	No	No	No	No	No	No	No
1006	Jogapur Barigaon	144794	No	No	Yes	Yes	No	No	No	No	No	No	No	No
1007	Baraha	144795	Yes	No	Yes	Yes	No	No	No	No	No	No	No	No
1008	Matehana	144796	No	No	Yes	No	No	No	No	No	No	No	No	No
1009	Saimbasi	144797	No	Yes	Yes	No	No	Yes	No	No	No	No	No	No
1010	Fatte Sarai	144798	No	No	Yes	Yes	No	No	No	No	No	No	No	No
1011	Khanpur Khapur	144799	Yes	No	Yes	Yes	No	No	No	No	No	No	No	No
1012	Bandai	144800	Yes	Yes	Yes	Yes	No	No	Yes	No	No	No	No	No
1013	Rewari Pasiya Kl	144801	Yes	No	Yes	Yes	No	No	No	No	No	No	No	No
1014	Behta Kalan	144802	No	No	Yes	Yes	No	Yes	No	No	No	No	No	No
1015	Shahpur	144803	No	No	Yes	Yes	No	No	No	No	No	No	No	No
1016	Maha Khera	144804	Yes	Yes	Yes	Yes	No	No	Yes	No	No	No	No	No
1017	Pratappur	144805	No	No	Yes	Yes	No	No	No	No	Yes	Yes	Yes	No
1018	Sarai Kurmi	144806	No	No	Yes	No	No	No	No	No	No	No	Yes	No
1019	Champatpur	144807	No	No	Yes	Yes	No	No	Yes	No	No	No	No	No
1020	Bemoura Mahesh	144808	No	Yes	Yes	No	No	Yes	No	No	No	No	No	No
1021	Haripur	144809	No	No	Yes	Yes	No	No	No	No	No	Yes	No	No
1022	Pure Ori	144810	Yes	Yes	Yes	No	No	No	No	No	No	Yes	No	No
1023	Dhannipur	144811	No	No	Yes	No	No	No	No	No	No	No	No	No
1024	Dayalpur	144812	Yes	No	Yes	Yes	No	No	No	No	No	Yes	No	Yes
1025	Basu Gari	144813	Yes	No	Yes	Yes	No	No	No	No	No	Yes	No	Yes
1026	Mubarakpur	144814	Yes	No	Yes	Yes	No	No	No	No	No	No	No	No
1027	Ranipur	144815	No	No	Yes	Yes	No	Yes	No	No	Yes	Yes	No	No
1028	Uga Bhad	144816	Yes	No	Yes	Yes	No	No	No	No	No	No	No	No
1029	Dhana Bhad	144817	No	No	Yes	Yes	No	Yes	No	No	Yes	No	No	No
1030	Maduri	144818	No	Yes	Yes	Yes	No	No	No	No	No	No	No	No
1031	Narsinghpur	144819	Yes	Yes	Yes	No	No	No	No	No	No	Yes	No	No
1032	Dostpur	144820	No	No	Yes	Yes	No	No	Yes	Yes	No	Yes	No	Yes
1033	Pure Bhawani	144821	No	No	Yes	Yes	No	No	Yes	No	No	No	No	No
1034	Kumhraura	144822	No	No	No	No	No	No	No	No	No	No	Yes	No
1035	Malpura	144823	No	No	Yes	Yes	No	No	No	No	No	No	No	No
1036	Chanda	144824	Yes	No	Yes	Yes	No	No	No	No	No	No	No	No
1037	Yusufpur	144825	Yes	No	Yes	No	No	No	No	No	No	No	No	No
1038	Banna Mau	144826	Yes	No	Yes	Yes	No	No	Yes	No	No	No	No	No
1039	Ran Gaon	144827	Yes	Yes	Yes	Yes	No	No	Yes	No	No	No	No	No
1040	Mirzapur Urf To	144828	Yes	No	Yes	No	No	No	No	No	No	No	No	No
1041	Shekhwapur	144829	Yes	No	Yes	Yes	No	No	No	No	No	No	No	No
1042	Govindpur Valat	144830	Yes	No	Yes	No	No	No	No	No	No	No	No	No
1043	Trivedipur	144831	Yes	No	Yes	No	No	No	Yes	No	No	No	No	No
1044	Mahmad Mau	144832	Yes	No	Yes	Yes	No	No	Yes	No	No	No	No	No
1045	Datauli Lal Ganj	144833	Yes	No	Yes	Yes	No	No	Yes	No	Yes	No	No	Yes
1046	Jamuwanwa	144834	Yes	Yes	Yes	Yes	No	Yes	Yes	No	No	Yes	Yes	No
1047	Alampur	144835	Yes	No	Yes	Yes	No	No	No	No	No	No	No	No
1048	Suddan Khera	144836	No	No	Yes	Yes	No	Yes	No	No	No	Yes	Yes	No
1049	Korihara	144837	No	No	Yes	Yes	No	No	No	No	No	No	No	No
1050	Chachiha	144838	Yes	No	Yes	No	No	No	Yes	No	No	No	No	No
1051	Semer Paha	144839	No	Yes	Yes	No	No	No	Yes	No	No	No	No	No
1052	Shobhawapur	144840	No	Yes	Yes	Yes	No	No	No	No	No	No	No	No
1053	Aanapur	144841	Yes	No	Yes	No	No	No	No	No	No	No	No	No
1054	Bishun Khera	144842	No	Yes	Yes	Yes	No	No	No	No	No	No	No	No
1055	Jhavar Hardi Pat	144843	No	No	Yes	Yes	No	No	Yes	No	No	No	No	No

Census of India 2011- Village Directory

Amenities and Land use (As in 2009)

Name of District:-Rae Bareli Location CodeNo:-158

Name of CD Block:-Lalganj - Location CodeNo:-0314

Sr. No.	Name village	Location code no.	Communication and transport facilities (If amenities available code -Yes is given except for Village Pin Code ,If not available within the village , the distance range code viz; a for < 5 Kms, b for 5-10 Kms and c for 10+ kms of nearest place where facility is available is given).																
			Post office(PO)	Sub post office (SPO)	Post & Telegraph office (P&TO)	Village Pin Code	Telephones (Land lines)	Public call office (PCO)	Mobile phone coverage	Internet cafes/ Common service centre (CSC)	Private courier facility	Bus service (Public & Private)	Railway stations	Auto/Modified Autos	Taxis and Vans	Tractors	Cycle-pulled rickshaws(Manual & Machine driven)	Carts driven by animals	Sea /River ferry service
1	2	3	51	52	53	54	55	56	57	58	59	60	61	62	63	64	65	66	67
1002	Deopur	144790	b	a	b	229216	Yes	Yes	Yes	b	Yes	a	c	Yes	a	Yes	c	Yes	Yes
1003	Sakatpur	144791	c	a	c	229216	Yes	a	Yes	c	c	a	a	c	Yes	Yes	c	Yes	c
1004	Gahiri	144792	c	a	c	229208	Yes	Yes	Yes	c	c	a	a	a	Yes	Yes	Yes	Yes	Yes
1005	Sarai	144793	c	a	c	229208	Yes	Yes	Yes	c	c	a	a	c	a	Yes	Yes	Yes	Yes
1006	Jogapur Barigaon	144794	c		c	229211	Yes	a	Yes	c	c	b	c	c	c	Yes	c	Yes	c
1007	Baraha	144795	c	Yes	c	229208	b	b	Yes	c	c	b	b	b	b	Yes	Yes	Yes	Yes
1008	Matehana	144796	b	a	b		a	b		b	b	a	b	b	b	Yes	a	Yes	Yes
1009	Saimbasi	144797																	
1010	Fatte Sarai	144798	b	a			a	a	Yes	b	b	b	b	b	b	Yes	a	a	Yes
1011	Khanpur Khapur	144799	b	a	Yes		a	a	Yes	b	b	b	b	b	b	Yes	a	a	Yes
1012	Bandai	144800																	
1013	Rewari Pasiya KJ	144801																	
1014	Behta Kalan	144802																	
1015	Shahpur	144803	b	a	b		b	b	Yes	b	b	b	b	b	Yes	Yes	b	Yes	Yes
1016	Maha Khera	144804	a	Yes	a		Yes	a	Yes	a	a	a	a	a	Yes	a	a	Yes	Yes
1017	Pratappur	144805	b	a	b	229206	b	b	Yes	b	b	b	b	b	a	Yes	b	Yes	Yes
1018	Sarai Kurmi	144806																	
1019	Champatpur	144807	b	a	b		b	b	a	b	b	b	b	b	b	Yes	Yes	Yes	Yes
1020	Bemoura Mahesh	144808	c	b	c		Yes	b	Yes	b	c	b	c	b	Yes	Yes	c	Yes	Yes
1021	Haripur	144809	a	a	a	229206	a	a	a	a	a	a	a	a	a	a	Yes	Yes	c
1022	Pure Ori	144810	a	a	a	229206	a	a	Yes	a	a	a	a	a	a	a	Yes	a	c
1023	Dhannipur	144811	a	a	a	229206	a	a	Yes	c	a	a	a	a	a	a	Yes	Yes	c
1024	Dayalpur	144812	a	a	a	229206	a	a	Yes	a	a	a	a	a	a	a	Yes	a	c
1025	Basu Gari	144813	a	a	a	229206	a	a	Yes	a	a	a	a	a	a	a	Yes	a	c
1026	Mubarakpur	144814	a	Yes	a		a	a	a	a	a	a	a	a	Yes	Yes	Yes	Yes	Yes
1027	Ranipur	144815	b	a	b		b	b	b	b	b	b	b	b	b	Yes	b	Yes	Yes
1028	Uga Bhad	144816	b	b	b		b	b	Yes	b	b	b	b	b	b	b	b	Yes	Yes
1029	Dhana Bhad	144817	a	a	a	229206	a	a	Yes	a	a	a	a	a	a	Yes	a	Yes	c
1030	Maduri	144818	a	a	a		a	a	Yes	a	a	a	a	a	a	Yes	a	Yes	Yes
1031	Narsinghpur	144819	b	b	b		b	b		b	b	b	b	b	b	Yes	b	Yes	a
1032	Dostpur	144820	b	b	b		b	b	Yes		b	b	b	b	b	a	b	a	Yes
1033	Pure Bhawani	144821	b	b	b		b	b		b	b	a	b	b	b		b	a	a
1034	Kumhraura	144822	a	Yes	a	229206	a	a	Yes	a	a	a	a	a	a	a	Yes	Yes	c
1035	Malpura	144823	c	a	a	229206	a	a	Yes	a	a	a	a	a	a	a	Yes	Yes	c
1036	Chanda	144824	a		a	229206	Yes	a	Yes	a	a	a	a	a	a	Yes	a	Yes	c
1037	Yusufpur	144825	b	b	b	229206	Yes	b	Yes	b	b	b	b	b	Yes	Yes	b	Yes	c
1038	Banna Mau	144826	a	Yes	a	229206	a	a	Yes	a	a	a	a	a	a	Yes	a	Yes	Yes
1039	Ran Gaon	144827	a	a	a	229206	a	a	Yes	a	a	a	a	a	a	a	Yes	Yes	c
1040	Mirzapur Urf To	144828	a	a	a	229206	Yes	a	Yes	a	a	a	a	a	a	Yes	Yes	Yes	c
1041	Shekhwapur	144829	a	a	a	229206	Yes	a		a	a	a	a	a	a	a	a	a	a
1042	Govindpur Valat	144830	a	a	a	229206	Yes	Yes	Yes	Yes	a	Yes	a	Yes	Yes	Yes	Yes	Yes	c
1043	Trivedipur	144831	a	a	a	229206	Yes	a	Yes	Yes	a	a	a	a	Yes	Yes	Yes	a	c
1044	Mahmad Mau	144832	a	a	a	229206	a	a	Yes	a	a	a	a	a	a	Yes	a	Yes	Yes
1045	Datauli Lal Ganj	144833	a	a	a	229206	Yes	Yes	Yes	a	a	Yes	a	a	Yes	Yes	Yes	Yes	c
1046	Jamuwanwa	144834	b	b	b	229206	b	b	Yes	c	b	b	b	b	b	Yes	Yes	Yes	Yes
1047	Alampur	144835	a	a	a	229206	Yes	a	Yes	a	a	a	a	a	a	Yes	Yes	Yes	c
1048	Suddan Khera	144836	a	a	a	229206	Yes	Yes	Yes	a	a	a	a	a	a	a	a	a	c
1049	Korihara	144837	a	a	a	229206	Yes	Yes	Yes	Yes	a	a	a	a	Yes	Yes	Yes	Yes	
1050	Chachiha	144838	b	b	b	229206		b	b	b	b	b	b	b	Yes	b	Yes		a
1051	Semer Paha	144839	a	Yes	a	229206	a	a	Yes	a	a	a	a	a	Yes	Yes	Yes		c
1052	Shobhawapur	144840	b	a	b		Yes	Yes	Yes		b	b	b				Yes	Yes	
1053	Aanapur	144841	a	b	b	229206	b	b	b	Yes	b	b	b	b	b	Yes	b	Yes	
1054	Bishun Khera	144842	b	Yes	b		a	a	Yes	a	b	a	b	b	Yes	Yes	b	Yes	
1055	Jhavar Hardi Pati	144843	b	a	b		a	a	Yes		a	a	a	b	b	b	Yes	Yes	Yes

Census of India 2011- Village Directory

Amenities and Land use (As in 2009)

Name of District:-Rae Bareli Location CodeNo:-158

Name of CD Block:-Lalganj - Location CodeNo:-0314

Sr. No.	Name village	Location code no.	Village connected to highways,village roads, banks & credit societies (If amenities available code -Yes is given, If not available within the village , the distance range code viz; a for < 5 Kms, b for 5-10 Kms and c for 10+ kms of nearest place where facility is available is given).												
			Connected to national highway(NH)	Connected to state highway(SH)	Connected to major district road (MDR)	Connected to others district road	Pucca roads	Kutcheha roads	Water bounded macadam(WBM) roads	Navigable waterway (river/canal)(NW)	Footpaths (FP)	Commercial & Co-operative Banks	ATM	Agricultural Credit Societies	
1	2	3	68	69	70	71	72	73	74	75	76	77	78	79	
1002	Deopur	144790	c	b	b	b	a	Yes	a	Yes	Yes	a	c	b	
1003	Sakatpur	144791	c	a	a	Yes	Yes	Yes	a	c	Yes	a	c	a	
1004	Gahiri	144792	c	a	a	a	Yes	Yes	Yes	Yes	Yes	c	c	Yes	
1005	Sarai	144793	c	a	a	a	a	Yes	Yes	Yes	Yes	c	c	Yes	
1006	Jogapur Barigaon	144794	c	b	b	Yes	Yes	Yes	Yes	c	Yes	a	c	a	
1007	Baraha	144795	c	b	b	b	Yes	Yes	Yes	Yes	Yes	c	c	a	
1008	Matehana	144796	c	a	a	Yes	Yes	Yes	Yes	Yes	b	b	b	a	
1009	Saimbasi	144797									Yes	b	b	b	
1010	Fatte Sarai	144798	c	a	a	a	Yes	Yes	a	Yes	Yes	b	b	b	
1011	Khanpur Khapur	144799	c	a	a	a	a	Yes	a	Yes	Yes	b	b	b	
1012	Bandai	144800									Yes	b	b	b	
1013	Rewari Pasiya KJ	144801									Yes				
1014	Behta Kalan	144802									Yes				
1015	Shahpur	144803	c	b	b	Yes	Yes	Yes	Yes	Yes	Yes	a	b	b	
1016	Maha Khera	144804	c	a	a	a	Yes	Yes	a	Yes	Yes	a	a	a	
1017	Pratappur	144805	c	b	b	a	a	Yes	Yes	Yes	a	b	b	b	
1018	Sarai Kurmi	144806									Yes	b	b	a	
1019	Champatpur	144807	Yes	c	b	a	Yes	Yes	Yes	Yes	Yes	b	b	a	
1020	Bemoura Mahesh	144808	c	b	b	Yes	Yes	Yes	Yes	Yes	Yes	b	c	b	
1021	Haripur	144809	c	a	a	a	Yes	Yes	Yes	Yes	Yes	a	a	Yes	
1022	Pure Ori	144810	c	a	Yes	Yes	Yes	Yes	Yes	Yes	Yes	a	a	a	
1023	Dhannipur	144811	c	Yes	Yes	Yes	Yes	Yes	Yes	Yes	Yes	a	a	a	
1024	Dayalpur	144812	c	a	Yes	Yes	Yes	Yes	Yes	Yes	Yes	a	a	a	
1025	Basu Gari	144813	c	Yes	Yes	Yes	Yes	Yes	Yes	Yes	Yes	a	a	a	
1026	Mubarakpur	144814	c	Yes	Yes	Yes	Yes	Yes	Yes	Yes	a	a	a	a	
1027	Ranipur	144815	c	Yes	Yes	Yes	Yes	Yes	Yes	Yes	Yes	b	b	b	
1028	Uga Bhad	144816	c	b	b	Yes	Yes	Yes	Yes	Yes	Yes	b	b	b	
1029	Dhana Bhad	144817	c	Yes	a	a	Yes	Yes	Yes	Yes	Yes	a	a	a	
1030	Maduri	144818	c	a	a	Yes	Yes	Yes	Yes	Yes	a	a	a	a	
1031	Narsinghpur	144819	c	b	b	Yes	Yes	Yes	Yes	a	b	b	b	a	
1032	Dostpur	144820	c	b	b	Yes	Yes	Yes	Yes	Yes	a	b	b	a	
1033	Pure Bhawani	144821	c	b	a	Yes	Yes	Yes	Yes	a	Yes	b	b	b	
1034	Kumhraura	144822	c	a	a	a	Yes	Yes	Yes	Yes	Yes	a	a	a	
1035	Malpura	144823	c	a	a	a	Yes	Yes	Yes	Yes	Yes	a	a	a	
1036	Chanda	144824	c	Yes	a	a	Yes	Yes	Yes	Yes	Yes	a	a	a	
1037	Yusufpur	144825	Yes	Yes	Yes	Yes	Yes	Yes	Yes	c	Yes	b	b	a	
1038	Banna Mau	144826	Yes	a	a	a	Yes	Yes	Yes	Yes	Yes	a	a	a	
1039	Ran Gaon	144827	c	Yes	a	a	Yes	Yes	Yes	Yes	Yes	a	a	a	
1040	Mirzapur Urf To	144828	a	a	a	Yes	Yes	Yes	Yes	c	Yes	a	a	a	
1041	Shekhwapur	144829	Yes	Yes	Yes	Yes	Yes	Yes	a	c	Yes	a	a	a	
1042	Govindpur Valat	144830	Yes	Yes	Yes	Yes	Yes	Yes	Yes	c	Yes				
1043	Trivedipur	144831	a	a	a	Yes	Yes	Yes	a	c	Yes	a	a	a	
1044	Mahmad Mau	144832	Yes	a	a	a	Yes	Yes	Yes	Yes	Yes	a	a	a	
1045	Datauli Lal Ganj	144833	Yes	Yes	Yes	Yes	Yes	Yes	Yes	c	Yes	a	a	a	
1046	Jamuwanwa	144834	c	c	b	b	Yes	Yes	Yes	Yes	Yes	b	b	b	
1047	Alampur	144835	c		a	Yes	Yes	Yes	Yes	Yes	Yes	a	a	a	
1048	Suddan Khera	144836	c	c	Yes	Yes	Yes	Yes	Yes	Yes	Yes	a	a	a	
1049	Korihara	144837	c	Yes	Yes			Yes	Yes		Yes	a	a	a	
1050	Chachiha	144838	a		Yes	Yes	Yes	Yes	Yes	c	Yes	b	b	b	
1051	Semer Paha	144839	Yes	a	Yes	Yes	Yes	Yes	a		Yes	a	a	Yes	
1052	Shobhawapur	144840	Yes		Yes	Yes	Yes	Yes			Yes	b	b	b	
1053	Aanapur	144841	c	b	b	b	b	a	Yes	a	Yes	b	b	b	
1054	Bishun Khera	144842	b	a	a	Yes	a	Yes	Yes		Yes	b	b		
1055	Jhavar Hardi Pati	144843		b	a	a	Yes	Yes	Yes	Yes	Yes	b	b	b	

Census of India 2011- Village Directory

Amenities and Land use (As in 2009)

Name of District:-Rae Bareilly Location CodeNo:-158

Name of CD Block:-Lalganj - Location CodeNo:-0314

Sr. No.	Name village	Location code no.	Availability of miscellaneous facilities (If amenities available code -Yes is given, If not available within the village, the distance range code viz; a for <5 Kms, b for 5-10 Kms and c for 10+ kms of nearest place where facility is available is given).															Availability of electricity (Yes/No)						
			Self-Help Group (SHG)	Public distribution system (PDS) shop	Mandis / Regular market	Weekly Haat	Agricultural marketing society	Integrated Child Development Scheme (Nutritional Centres)	Anganwadi Centre (Nutritional Centres)	Others (Nutritional Centres)	ASHA (Accredited Social Health Activist)	Community centre with/without TV	Sports Field,	Sports Club / Recreation Centre	Cinema / Video Hall	Public Library	Public Reading Room	Newspaper Supply	Assembly Polling station	Birth & Death Registration Office	Power Supply for Domestic Use (ED)	Power Supply for Agricultural Use (EAG)	Power Supply for Commercial Use (EC)	Power Supply for All Uses (EA)
1	2	3	80	81	82	83	84	85	86	87	88	89	90	91	92	93	94	95	96	97	98	99	100	101
1002	Deopur	144790	Yes	a	b	a	b	Yes	a	Yes	a	b	Yes	c	c	c	c	Yes	a	Yes	Yes	Yes	No	No
1003	Sakatpur	144791	Yes	Yes	c	a	c	Yes	Yes	Yes	Yes	c	a	a	c	c	c	Yes	Yes	c	Yes	Yes	Yes	Yes
1004	Gahiri	144792	Yes	Yes	c	Yes	c	c	Yes	Yes	Yes	c	a	c	c	c	c	Yes	Yes	Yes	Yes	Yes	No	No
1005	Sarai	144793	Yes	a	c	a	c	c	Yes	Yes	Yes	c	a	c	c	c	c	Yes	Yes	a	Yes	Yes	Yes	No
1006	Jogapur Barigaon	144794	Yes	Yes	c	Yes	c	c	Yes	Yes	Yes	c	a	b	c	c	c	Yes	Yes	c	Yes	Yes	Yes	Yes
1007	Baraha	144795	Yes	Yes	c	a	c	c	Yes	Yes	Yes	c	b	c	c	c	c	Yes	Yes	Yes	Yes	Yes	Yes	No
1008	Matehana	144796	Yes	Yes	b	a	b	b	Yes	Yes	Yes	b	Yes	c	b	c	c	Yes	Yes	Yes	Yes	Yes	No	No
1009	Saimbasi	144797	b	Yes	b	Yes	b	Yes	Yes	Yes	Yes	b	Yes	c	b	c	c	Yes	Yes	Yes	Yes	Yes	No	No
1010	Fatte Sarai	144798	b	a	b	a	b	a	a	Yes	a	b	a	c	c	c	a	a	a	a	Yes	Yes	No	No
1011	Khanpur Khapur	144799	b	a	b	a	b	a	a	Yes	a	b	a	c	b	c	c	a	a	a	Yes	Yes	No	No
1012	Bandai	144800	Yes	Yes	b	Yes	b	b	Yes	Yes	Yes	b	Yes	c	b	c	c	Yes	Yes	Yes	Yes	Yes	Yes	No
1013	Rewari Pasiya Kl	144801	Yes	Yes	Yes	Yes	Yes	Yes	Yes	Yes	Yes	Yes	Yes	Yes	Yes	Yes	Yes	Yes	Yes	Yes	No	No	No	No
1014	Behta Kalan	144802	Yes	Yes	Yes	Yes	Yes	Yes	Yes	Yes	Yes	Yes	Yes	Yes	Yes	Yes	Yes	Yes	Yes	Yes	No	No	No	No
1015	Shahpur	144803	Yes	a	Yes	Yes	a	Yes	Yes	Yes	Yes	b	b	c	c	c	Yes	Yes	a	Yes	Yes	No	No	
1016	Maha Khera	144804	Yes	Yes	a	a	a	a	Yes	Yes	Yes	a	a	c	a	c	c	Yes	Yes	Yes	Yes	Yes	No	No
1017	Pratappur	144805	Yes	a	b	a	a	b	a	Yes	Yes	b	b	b	c	c	Yes	a	a	a	Yes	Yes	No	No
1018	Sarai Kurmi	144806	Yes	Yes	b	a	b	b	Yes	Yes	Yes	b	Yes	c	b	c	c	Yes	Yes	Yes	Yes	Yes	Yes	No
1019	Champatpur	144807	Yes	a	b	a	b	Yes	Yes	Yes	Yes	b	Yes	c	b	c	Yes	a	a	a	Yes	Yes	No	No
1020	Bemoura Mahesh	144808	Yes	Yes	b	a	c	c	Yes	Yes	Yes	c	Yes	c	c	c	c	Yes	Yes	Yes	Yes	Yes	Yes	Yes
1021	Haripur	144809	a	Yes	a	a	a	a	Yes	Yes	Yes	c	a	a	a	c	c	a	Yes	Yes	Yes	Yes	Yes	Yes
1022	Pure Ori	144810	Yes	a	a	a	a	a	Yes	Yes	Yes	c	a	a	a	c	c	a	Yes	Yes	Yes	Yes	No	Yes
1023	Dhannipur	144811	Yes	Yes	a	a	a	a	Yes	Yes	Yes	c	a	a	a	c	c	a	Yes	Yes	Yes	Yes	Yes	Yes
1024	Dayalpur	144812	Yes	Yes	a	a	a	a	Yes	Yes	Yes	c	a	a	a	c	c	a	a	Yes	Yes	Yes	Yes	Yes
1025	Basu Gari	144813	a	a	a	a	a	a	a	Yes	a	c	a	a	a	c	c	a	a	a	Yes	Yes	Yes	Yes
1026	Mubarakpur	144814	Yes	Yes	a	Yes	a	a	Yes	Yes	Yes	a	a	c	a	c	c	Yes	Yes	a	Yes	Yes	No	No
1027	Ranipur	144815	Yes	Yes	b	a	b	b	Yes	Yes	Yes	b	a	c	b	c	c	Yes	Yes	a	Yes	Yes	Yes	No
1028	Uga Bhad	144816	Yes	Yes	b	Yes	b	b	Yes	Yes	Yes	b	b	c	b	c	c	Yes	Yes	Yes	Yes	Yes	Yes	Yes
1029	Dhana Bhad	144817	Yes	Yes	a	a	a	a	Yes	Yes	Yes	c	a	a	a	c	c	Yes	Yes	Yes	Yes	Yes	No	No
1030	Maduri	144818	Yes	Yes	a	a	a	a	Yes	Yes	Yes	a	Yes	c	a	c	c	Yes	Yes	Yes	Yes	Yes	No	No
1031	Narsinghpur	144819	Yes	a	b	a	b	b	Yes	Yes	a	b	Yes	c	b	c	c	Yes	Yes	Yes	Yes	Yes	No	No
1032	Dostpur	144820	Yes	Yes	b	a	b	b	a	Yes	Yes	b	Yes	c	b	c	c	Yes	a	a	Yes	Yes	No	No
1033	Pure Bhawani	144821	a	a	b	b	a	b	Yes	Yes	a	b	a	c	b	c	c	Yes	a	a	Yes	Yes	No	No
1034	Kumhraura	144822	Yes	Yes	a	a	a	a	Yes	Yes	Yes	c	Yes	a	a	c	c	a	Yes	Yes	Yes	Yes	Yes	Yes
1035	Malpura	144823	Yes	Yes	a	a	a	a	Yes	Yes	a	c	a	a	a	c	c	Yes	Yes	Yes	Yes	Yes	Yes	Yes
1036	Chanda	144824	Yes	Yes	a	a	a	a	Yes	Yes	Yes	c	a	a	Yes	c	c	Yes	Yes	Yes	Yes	Yes	Yes	Yes
1037	Yusufpur	144825	Yes	Yes	b	b	b	b	Yes	Yes	Yes	c	b	b	b	b	b	Yes	Yes	Yes	Yes	Yes	Yes	Yes
1038	Banna Mau	144826	Yes	Yes	a	a	a	a	Yes	Yes	Yes	a	Yes	a	a	a	a	Yes	Yes	Yes	Yes	Yes	Yes	Yes
1039	Ran Gaon	144827	Yes	Yes	a	a	a	a	Yes	Yes	Yes	c	a	a	a	c	c	Yes	Yes	Yes	Yes	Yes	Yes	Yes
1040	Mirzapur Urf To	144828	Yes	a	a	a	a	a	Yes	Yes	Yes	a	Yes	a	a	a	a	Yes	Yes	Yes	Yes	Yes	No	No
1041	Shekhwapur	144829	Yes	a	a	a	a	a	Yes	Yes	Yes	a	a	a	a	a	a	Yes	Yes	Yes	Yes	Yes	No	No
1042	Govindpur Valat	144830	Yes	Yes	a	a	a	c	Yes	Yes	Yes	Yes	Yes	c	a	a	a	Yes	Yes	Yes	Yes	Yes	Yes	Yes
1043	Trivedipur	144831	Yes	Yes	a	a	a	a	Yes	Yes	Yes	a	a	a	a	a	a	Yes	a	a	Yes	Yes	No	No
1044	Mahmad Mau	144832	Yes	Yes	a	a	a	Yes	Yes	Yes	Yes	a	a	a	a	a	a	Yes	Yes	a	Yes	No	No	No
1045	Datauli Lal Ganj	144833	Yes	Yes	a	Yes	a	a	Yes	Yes	Yes	a	Yes	a	a	a	a	Yes	Yes	Yes	Yes	Yes	Yes	Yes
1046	Jamuwanwa	144834	Yes	a	b	a	b	b	Yes	Yes	Yes	b	b	b	b	b	b	b	Yes	a	Yes	Yes	Yes	Yes
1047	Alampur	144835	Yes	Yes	a	Yes	a	a	Yes	Yes	Yes	c	a	a	a	c	c	Yes	Yes	Yes	Yes	Yes	Yes	Yes
1048	Suddan Khera	144836	Yes	a	a	a	a	a	Yes	Yes	c	a	a	c	c	Yes	Yes	Yes	Yes	Yes	Yes	Yes	Yes	Yes
1049	Korihara	144837	a	Yes	a	a	a	a	a	a	a	a	a	Yes	a	Yes	a	a	a	a	Yes	Yes	No	No
1050	Chachiha	144838	Yes	a	b	b	b	Yes	b	Yes	Yes	c	Yes	c	b	b	b	Yes	Yes	Yes	Yes	Yes	Yes	Yes
1051	Semer Paha	144839	a	a	a	Yes	Yes	Yes	Yes	Yes	b	Yes	Yes	Yes	Yes	Yes	Yes	Yes	Yes	Yes	Yes	Yes	No	No
1052	Shobhavapur	144840	Yes	b	b	Yes	Yes	Yes	Yes	Yes	Yes	Yes	Yes	Yes	Yes	b	c	c	Yes	Yes	Yes	Yes	Yes	
1053	Aanapur	144841	Yes	Yes	b	Yes	b	b	b	Yes	Yes	b	b	b	b	b	b	Yes	Yes	a	Yes	Yes	No	No
1054	Bishun Khera	144842	Yes	b	Yes	b	b	Yes	Yes	c	Yes	c	c	c	c	a	Yes	Yes	Yes	Yes	Yes	Yes	No	No
1055	Jhavar Hardi Pati	144843	Yes	Yes	b	b	b	Yes	Yes	Yes	Yes	c	b	c	c	c	Yes	Yes	Yes	Yes	Yes	Yes	No	No

Census of India 2011- Village Directory

Amenities and Land use (As in 2009)

Name of District:-Rae Bareilly Location CodeNo:-158

Name of CD Block:-Lalganj - Location CodeNo:-0314

Sr. No.	Name village	Location code no.	Total area of the village (in hectares rounded up to one decimal place)	Total population (2011 census)	Number of households (2011 census)	Number of educational amenities available. (If not available within the village , the distance range code viz; a for < 5 Kms, b for 5-10 Kms and c for 10+ kms of nearest place where facility is available is given).														
						Pre-Primary school (PP)	Primary school (P)	Middle school (M)	Secondary School (S)	Senior Secondary school (SS)	Degree college of arts science & commerce (ASC)	Engineering college(EC)	Medical college (MC)	Management institute (MI)	Polytechnic (Pt)	Vocational training school /ITI	Non-formal training centre (NFTC)	Special school for disabled (SSD)	Others (specify)	
1	2	3	4	5	6	7	8	9	10	11	12	13	14	15	16	17	18	19	20	
1056	Jagatpur Bhichki	144844	291.9	2401	448 a	2 a	a	a	a	b	c	c	c	c	c	b	c			
1057	Sandi	144845	50.1	228	39 a	a	a	a	a	b	c	c	c	c	c	c	b	c		
1058	Paliyavir Singhp	144846	283.2	1776	331 2	1	2 a	a	a	b	c	c	c	c	c	b	c			
1059	Maide Mau	144847	157.2	1027	186 a	1 a	a	a	a	b	c	c	c	c	c	b	b			
1060	Narendrapur	144848	84.9	326	65 c	a	a		b	b	c	c	c	c	c	c	c			
1061	Sarai Bairiha Kh	144849	419.5	2485	445 b	2 a	b	b	b	b	c	c	c	c	c	c	c			
1062	Kankapur	144850	149.8	516	78 c	1 b	b	b	b	b	c	c	c	c	c	c	c			
1063	Gougu Mau	144851	112	976	204 b	2 a	a	a	a	b	c	c	c	c	c	c	c			
1064	Bahrapur	144852	118.5	1210	205 a	1	1 a	a	a	b	c	c	c	c	c	a	c			
1065	Gunagar Khera	144853	80.4	169	23 a	a	c	a	a	b	c	c	c	c	c	b	c			
1066	Golha Mau	144854	74.1	360	61 a	a	a	a	a	b	c	c	c	c	c	b	c			
1067	Udwa Mau	144855	236.8	1093	205 1	1	1 a	a	a	b	c	c	c	c	c	a	b	c		
1068	Chorahiya	144856	157.2	301	59 1	2 c	a	a	a	a					c	c	a			
1069	Tila	144857	91.4	839	163 a	1 a	b	b		1 c				c	c	b				
1070	Sadipur Bargadh	144858	57	352	72 a	a	a	a	a	1			c	c	a					
1071	Mithapur Barhai	144859	180.7	1793	341 1	1	1 a	a	a					c	c		1			
1072	Saraila	144860	75.6	385	73 a	1 a	a	a	c	c	c	c	c	c	c	c				
1073	Khajur Gaon Mu	144861	472.2	5916	1067 2	5	1 b	b	b	b	c	c	c	c	c		1 c			
1074	Khajur Gaon Ahi	144862	830	31	7 a	a	a	b	b	b	c	c	c	c	c	a				
1075	Janewa Katra M	144863	172.1	1040	197 a	1 a	a	a	a	a	c	c	c	c	c	c	a	c		
1076	Janewa Katra Ah	144864	20.4	0	0															
1077	Gegaso Mu.	144865	375	2878	573 2	4	3	1 b												
1078	Gegaso Aht.	144866	51.8	1	1 a	a	a	a	a	a	c				c	c				
1079	Bajpaipur Mu.	144867	105	917	164 a	2	1 b							c						
1080	Bajpaipur Aht.	144868	17.4	0	0															
1081	Lalu Mau	144869	392.2	1852	336 2 a	a	a		1 c	c	c	c	c	c	c	c				
1082	Goura Rupaipir /	144870	445.7	3097	551 a	3	2	a	c	c	c	c	c	c	c	c	c			
1083	Ambara Pashchii	144871	874.2	5223	941 1	3	1	1	1											
1084	Utara Gauri	144872	488	3630	643 2	3	3 a	a	c	c	c	c	c	c						
1085	Sondasi	144873	706.6	4205	775 c	5	2	3	3	1 c	c	c	c	c	c	c				
1086	Chilaula	144874	694.5	4349	749 2	1	1		a	c			1	1 c	c	c	c			
1087	Bahai	144875	1088.4	9368	1615 b	3	1	1 b	b	c	c	c	c	c						
1088	Kanh Mau	144876	105.2	567	117 b	1 a	b	b	b	c	c	c								
1089	Shaistabad Urf B	144877	278.3	1072	199 b	1	1 b	b	c	c	c	c	c	c						
1090	Mustafabad Bela	144878	625.6	2977	544 1	1	1 a	b	c	c	c	c	c							
1091	Chanda Tikar	144879	300.9	2156	377 b	1	1	3	2 b	c	c	c	c	c	c	b	b	b		
1092	Fakruddinpur	144880	298.9	823	136 b	2	a	a	b	b	b	c	c	c	c	c	c			
1093	Rajauli	144881	87.6	1915	338 b	b	b	b	b	c	c	c	c	c	c	c				
Block T O T A L :			22372.1	162941	29590	31	91	46	17	9	4	2	1	5	1	0	3	0	0	

Census of India 2011- Village Directory

Amenities and Land use (As in 2009)

Name of District:-Rae Bareli Location CodeNo:-158

Name of CD Block:-Lalganj - Location CodeNo:-0314

Sr. No.	Name village	Location code no.	Number of Medical Amenities available. (If not available within the village, the distance range code viz: a for < 5 Kms, b for 5-10 Kms and c for 10+ kms of nearest place where facility is available is given).									Number of Non-Government Medical Amenities available.								
			Community health centre (CHC)	Primary health centre (PHC)	Primary health sub centre (PHS)	Maternity and child welfare centre (MCW)	T.B. clinic (TBC)	Hospital-allopathic (HA)	Hospital-alternative medicine (HO)	Dispensary (D)	Veterinary hospital (VH)	Mobile health clinic (MHC)	Family welfare centre (FWC)	Charitable non Govt. hospital/Nursing home.	Medical practitioner with MBBS Degree	Medical practitioner with other degree	Medical practitioner with no degree	Traditional practitioner and faith healer .	Medicine Shop	Others
1	2	3	21	22	23	24	25	26	27	28	29	30	31	32	33	34	35	36	37	38
1056	Jagatpur Bhichki	144844	b	1	b	b	c	b	a	a	b	c	a	0	0	0	1	0	0	0
1057	Sandi	144845	b	a	a	b	c	a	a	a	b	c	b	0	0	0	1	0	0	0
1058	Paliyavir Singhp	144846	b	a	a	b	c	a	a	a	b	c	b	0	0	0	1	0	0	0
1059	Maide Mau	144847	b	a	a	b	c	a	a	a	b	c	b	0	0	0	1	0	0	0
1060	Narendrapur	144848	c	c	b	c	c	b	b	b	b	c	c	0	0	0	1	0	0	0
1061	Sarai Bairiha Kh	144849		b	b	b	b	b	b	b	b	c	b	0	0	0	1	0	0	0
1062	Kankapur	144850	b	c	b	c	c	b	b	b	b	c	c	0	0	0	1	0	0	0
1063	Gougu Mau	144851	b	b	b	b	b	b	a	b	b	c	b	0	0	0	1	0	0	0
1064	Bahrapur	144852	b	b	b	b	b	b	b	b	b	b	b	0	0	0	1	0	0	0
1065	Gunagar Khera	144853	b	b	b	b	b	b	b	b	b	b	b	0	0	0	1	0	0	0
1066	Golha Mau	144854	b	b	b	b	b	b	b	b	b	b	b	0	0	0	1	0	0	0
1067	Udwa Mau	144855	b	b	b	b	b	b	b	b	b	b	b	0	0	0	0	0	0	0
1068	Chorahiya	144856	b	c	c	c	c	c	b	c	b	c	c	0	0	0	0	0	0	0
1069	Tila	144857	b	c		b	c	c	b	c	b	c	c	0	0	0	0	0	0	1
1070	Sadipur Bargadh	144858	b	c	c	c	c	c	b	c	b	c	c	0	0	0	0	0	0	1
1071	Mithapur Barhai	144859	a	a	a	a	c	c	a	c	a	c	c	0	0	0	0	0	0	1
1072	Saraila	144860	a	a		c	c	c	c	c	c	a	c	0	0	0	0	0	0	1
1073	Khajur Gaon Mu	144861	1	b	b	1	c	c	c	c	1	c	1	0	0	0	0	0	0	1
1074	Khajur Gaon Aht	144862	a	a	a	a	a	a	a	a	a	c	a	0	0	0	0	0	0	1
1075	Janewa Katra M	144863	a	a	a	a	a	a	a		a	c	a	0	0	0	0	0	0	1
1076	Janewa Katra Ah	144864																		
1077	Gegaso Mu.	144865	b	c	b	b	c	c	b	b	b	c		1	0	0	0	0	1	1
1078	Gegaso Aht.	144866	b	c	c	a	c	b	c	b	c	c	b	0	0	0	0	1	0	0
1079	Bajpaipur Mu.	144867	b	c		1	a	c	c	b	b	c	a	0	0	0	0	1	0	0
1080	Bajpaipur Aht.	144868																		
1081	Lalu Mau	144869	c	c	a	c	c	a	a	a	c	c	c	0	0	0	0	1	0	0
1082	Goura Rupaipir /	144870	c	c	a	c	c	a	a	a	c	c	c	0	0	0	0	1	0	0
1083	Ambara Pashchii	144871		1										0	0	0	0	1	0	0
1084	Utara Gauri	144872	b	a	a	a	c	b			b			0	0	0	0	1	0	0
1085	Sondasi	144873	c		c	1	c	1	c					0	0	0	0	1	0	0
1086	Chilaula	144874	c	c	c	1	c	c	c	c		c		0	0	0	0	1	0	0
1087	Bahai	144875	b	b	b	b	c	b	b	b	1	b		0	0	0	0	1	0	0
1088	Kanh Mau	144876	b	b	b	b	b	c	a	b	b	c	b	0	0	0	0	1	0	0
1089	Shaistabad Urf B	144877	b	b	b	b	b	b	b	c	c	b	b	0	0	0	0	1	0	0
1090	Mustafabad Bela	144878	b	b	b	b	c	c	c	b		b	c	0	0	0	0	1	0	0
1091	Chanda Tikar	144879	b	b	b	b	b	b	b	b	b	c	b	0	0	0	0	1	0	0
1092	Fakruddinpur	144880	b	b	b	b	b	b	b	b	b	b	b	0	0	0	0	1	0	0
1093	Rajauli	144881	b		b	b	b	c	b	b	b	b	b	0	0	0	0	1	0	0
Block T O T A L :			1	3	1	3	0	1	0	0	3	0	2	0	0	0	14	34	18	19

Census of India 2011- Village Directory

Amenities and Land use (As in 2009)

Name of District:-Rae Bareli Location CodeNo:-158

Name of CD Block:-Lalganj - Location CodeNo:-0314

Sr. No.	Name village	Location code no.	Availability of drinking water - Yes / No								Availability of toilet & others Yes / No			
			Tap water (Treated/Untreated)	Well water (Covered / Uncovered well)	Hand Pump	Tube wells / Bore well	Spring	River / Canal	Tank / Pond / Lake	Others	Community toilet including bath.	Community toilet excluding bath.	Rural sanitary mart or sanitary hardware outlet available near the village.	Community bio- gas or recycle of waste for productive use.
1	2	3	39	40	41	42	43	44	45	46	47	48	49	50
1056	Jagatpur Bhichki	144844	No	No	Yes	Yes	No	No	No	No	No	No	No	No
1057	Sandi	144845	No	Yes	Yes	Yes	No	Yes	Yes	No	No	No	No	No
1058	Paliyavir Singhp	144846	No	Yes	Yes	Yes	No	Yes	Yes	No	No	No	No	No
1059	Maide Mau	144847	No	No	Yes	Yes	No	No	Yes	No	No	No	No	No
1060	Narendrapur	144848	No	No	Yes	Yes	No	No	No	No	No	No	No	Yes
1061	Sarai Bairiha Kh	144849	No	Yes	Yes	Yes	No	No	No	No	No	No	No	No
1062	Kankapur	144850	Yes	No	Yes	Yes	No	No	Yes	No	No	No	No	Yes
1063	Gougu Mau	144851	No	No	Yes	Yes	No	No	No	No	No	No	No	No
1064	Bahrapur	144852	No	No	Yes	No	No	No	No	No	No	No	No	No
1065	Gunagar Khera	144853	No	No	Yes	Yes	No	No	Yes	No	No	No	No	No
1066	Golha Mau	144854	No	Yes	Yes	Yes	No	No	Yes	No	No	No	No	Yes
1067	Udwa Mau	144855	Yes	Yes	Yes	Yes	No	No	Yes	No	Yes	No	No	No
1068	Chorahiya	144856	Yes	No	No	No	No	Yes	Yes	No	No	No	No	No
1069	Tila	144857	Yes	No	Yes	Yes	No	No	Yes	No	No	No	No	No
1070	Sadipur Bargadh	144858	Yes	Yes	Yes	Yes	No	No	No	No	No	No	No	No
1071	Mithapur Barhai	144859	Yes	Yes	Yes	No	No	No	Yes	No	No	No	No	No
1072	Saraila	144860	Yes	Yes	Yes	Yes	No	Yes	Yes	No	No	No	No	No
1073	Khajur Gaon Mu	144861	No	No	Yes	Yes	No	No	Yes	No	No	No	No	No
1074	Khajur Gaon Aht	144862	No	Yes	Yes	Yes	No	No	Yes	No	No	No	No	No
1075	Janewa Katra Mt	144863	No	No	Yes	Yes	No	No	Yes	No	No	No	No	No
1076	Janewa Katra Ah	144864												
1077	Gegaso Mu.	144865	No	No	Yes	Yes	No	No	No	No	No	No	No	No
1078	Gegaso Aht.	144866	No	Yes	Yes	Yes	No	No	No	No	No	No	No	No
1079	Bajpaipur Mu.	144867	No	Yes	Yes	No	No	No	Yes	No	No	No	No	No
1080	Bajpaipur Aht.	144868												
1081	Lalu Mau	144869	No	No	Yes	Yes	No	No	No	No	No	No	No	No
1082	Goura Rupaipir /	144870	No	No	Yes	Yes	No	No	No	No	No	No	No	No
1083	Ambara Pashchii	144871	Yes	Yes	Yes	Yes	No	No	No	No	No	No	No	No
1084	Utara Gauri	144872	No	Yes	Yes	No	No	No	Yes	Yes	No	No	No	No
1085	Sondasi	144873	No	No	No	No	No	No	No	No	No	No	No	No
1086	Chilaula	144874	Yes	No	Yes	Yes	No	No	Yes	No	No	No	No	No
1087	Bahai	144875	No	No	No	No	No	No	No	No	No	No	No	No
1088	Kanh Mau	144876	No	No	Yes	Yes	No	No	No	No	No	No	No	No
1089	Shaistabad Urf B	144877	No	No	Yes	No	No	No	No	No	No	No	No	No
1090	Mustafabad Bela	144878	No	No	Yes	No	No	No	No	No	No	No	No	No
1091	Chanda Tikar	144879	No	No	Yes	No	No	No	No	No	No	No	No	No
1092	Fakruddinpur	144880	No	No	Yes	No	No	No	No	No	No	No	No	No
1093	Rajauli	144881	No	No	Yes	No	No	No	No	No	No	No	No	No
Block T O T A L :			35	26	86	62	0	12	33	2	5	10	5	7

Census of India 2011- Village Directory

Amenities and Land use (As in 2009)

Name of District:-Rae Bareilly Location CodeNo:-158

Name of CD Block:-Lalganj - Location CodeNo:-0314

Sr. No.	Name village	Location code no.	Communication and transport facilities (If amenities available code -Yes is given except for Village Pin Code ,If not available within the village , the distance range code viz; a for < 5 Kms, b for 5-10 Kms and c for 10+ kms of nearest place where facility is available is given).																
			Post office(PO)	Sub post office (SPO)	Post & Telegraph office (P&TO)	Village Pin Code	Telephones (Land lines)	Public call office (PCO)	Mobile phone coverage	Internet cafes/ Common service centre (CSC)	Private courier facility	Bus service (Public & Private)	Railway stations	Auto/Modified Autos	Taxis and Vans	Tractors	Cycle-pulled rickshaws(Manual & Machine driven)	Carts driven by animals	Sea /River ferry service
1	2	3	51	52	53	54	55	56	57	58	59	60	61	62	63	64	65	66	67
1056	Jagatpur Bhichki	144844	b	a	b		a	a	Yes	a	b	b	b	a	a	a	Yes	b	
1057	Sandi	144845	b	a	b		b	a	a	a	a	a	a	b	b	b	Yes	b	Yes
1058	Paliyavir Singhp	144846	b	a	b		Yes	Yes	a	b	b	b	b	b	b	b	Yes	Yes	
1059	Maide Mau	144847	b	a	b		a	a	Yes	a	b	b	b	b	b	b	b	b	b
1060	Narendrapur	144848	c	b	c		b	b	Yes	c	c	a	c	c	a	c	Yes	Yes	
1061	Sarai Bairiha Kh	144849	b	a	b		Yes	a	Yes	b	b	Yes	b	c	Yes	Yes	b	Yes	Yes
1062	Kankapur	144850	c	b	c		Yes	c	Yes	c	c	a	c	c		Yes			
1063	Gougu Mau	144851	b	a	b		Yes	Yes	Yes	b	b	Yes	b	c	Yes	Yes	b	Yes	
1064	Bahrapur	144852	b	a	b		c	b	b	b	b	b	b	b	b		b	Yes	
1065	Gunagar Khera	144853	b	a	b	229206	Yes	Yes	b	b	b	b	b	b	Yes	b	Yes	Yes	c
1066	Golha Mau	144854	b	a	b	229206	b	b	Yes	b	b	b	b	b	Yes	Yes	b	b	Yes
1067	Udwa Mau	144855	b	a	b	229206	b	b	Yes	b	b	b	b	b	b	b	Yes	b	Yes
1068	Chorahiya	144856	b	c	c		Yes	Yes	Yes	a	c	c	c	c	Yes			Yes	
1069	Tila	144857	c	b	c		Yes	Yes	Yes	b	c	b	c	c	c	c		Yes	
1070	Sadipur Bargadh	144858	b	c	c		a	a		Yes	a	c	c	c	a	a		c	Yes
1071	Mithapur Barhai	144859	a	c	c		Yes	Yes	Yes	a	c	c	c	c	Yes			Yes	c
1072	Saraila	144860	b	a	b	229216	a	a		a	c	a	c	Yes	a	a	c	c	a
1073	Khajur Gaon Mu	144861	c	Yes	c	229216	Yes	Yes	Yes	b	c	a	c	a	a	Yes	c	Yes	a
1074	Khajur Gaon Ahi	144862	c	a	c	229216	a	a	Yes	b	c	a	c	a	a	c	a	a	a
1075	Janewa Katra M	144863	c	a	c	229216	a	a	Yes	a	c	a	c	a	a	a	c		a
1076	Janewa Katra Ah	144864																	
1077	Gegaso Mu.	144865	c	Yes		229216	Yes	Yes	Yes	Yes	Yes	c	c	c	Yes	Yes		c	Yes
1078	Gegaso Aht.	144866																	
1079	Bajpaipur Mu.	144867	c	a	c	229216		a	Yes	a	c	c	c	c	a		Yes		c
1080	Bajpaipur Aht.	144868																	
1081	Lalu Mau	144869	c	Yes	c		Yes	Yes	b	c	Yes	Yes	Yes	Yes	c	Yes	c	Yes	Yes
1082	Goura Rupaipir /	144870	c	a	c		c	c	Yes	b	c	Yes	c	Yes	Yes	Yes		Yes	
1083	Ambara Pashchi	144871		Yes		229206	Yes	Yes	Yes								Yes	Yes	
1084	Utara Gauri	144872	b	Yes	b		Yes	b	Yes	c	b	b	b	b	Yes	Yes	Yes		c
1085	Sondasi	144873	c	Yes	c		c	c	Yes	c	c	a	c	c	c		Yes	Yes	Yes
1086	Chilaula	144874		Yes	c	229203		c	c	Yes				a				Yes	
1087	Bahai	144875	b	Yes	b	229203	b	b	b	b			Yes						c
1088	Kanh Mau	144876	b	a	b	229206	b	a	Yes	c	b	b	b	b	b		Yes	b	Yes
1089	Shaistabad Urf B	144877	b	a	b	229206	b	b	Yes	c	b	b	b	b	b	Yes	Yes	Yes	
1090	Mustafabad Bela	144878	b	Yes	b		b	a	Yes	c	b		b	b		Yes	Yes	Yes	Yes
1091	Chanda Tikar	144879	b		b		Yes	Yes	Yes	b	b	b	b	b	b	b	b	b	Yes
1092	Fakruddinpur	144880	b	a	b	229208	b	b	b	b	b	b	b	b	b	b	b	Yes	b
1093	Rajauli	144881	b	a	b	229406	b	b	b	b	b	b	b	b	b	b	b	b	b
Block T O T A L :			0	16	1	48	32	19	63	7	3	6	2	5	25	41	38	54	32

Census of India 2011- Village Directory

Amenities and Land use (As in 2009)

Name of District:-Rae Bareli Location CodeNo:-158

Name of CD Block:-Lalganj - Location CodeNo:-0314

Sr. No.	Name village	Location code no.	Village connected to highways,village roads, banks & credit societies (If amenities available code -Yes is given, If not available within the village , the distance range code viz; a for < 5 Kms, b for 5-10 Kms and c for 10+ kms of nearest place where facility is available is given).											
			Connected to national highway(NH)	Connected to state highway(SH)	Connected to major district road (MDR)	Connected to others district road	Pucca roads	Kutcheha roads	Water bounded macadam(WBM) roads	Navigable waterway (river/canal)(NW)	Footpaths (FP)	Commercial & Co-operative Banks	ATM	Agricultural Credit Societies
1	2	3	68	69	70	71	72	73	74	75	76	77	78	79
1056	Jagatpur Bhichki	144844		b	a	Yes	Yes	Yes	Yes		Yes	b	b	b
1057	Sandi	144845		b	b	a	a	a	Yes	a	Yes	b	b	b
1058	Paliyavir Singhp	144846	b	Yes	Yes	Yes	Yes	Yes	Yes		Yes	b	b	a
1059	Maide Mau	144847	a	Yes	Yes	Yes	Yes	Yes	Yes		Yes	b	b	b
1060	Narendrapur	144848	c	a	a	Yes	Yes	Yes	a		Yes	c	c	a
1061	Sarai Bairiha Kh	144849	a	Yes	Yes	Yes	Yes	Yes	Yes		Yes	b	b	Yes
1062	Kankapur	144850	c	a	Yes	Yes	Yes	Yes	Yes	Yes	Yes	c	c	a
1063	Gougu Mau	144851	b	Yes	Yes	Yes	Yes	Yes	Yes		Yes	b	b	b
1064	Bahrampur	144852	c	b		b	a	a	Yes	Yes	Yes	a	b	a
1065	Gunagar Khera	144853	b	b	a	a	Yes	Yes	Yes	Yes	Yes	a	b	a
1066	Golha Mau	144854	c	b	b	a	Yes	Yes	Yes	Yes	Yes	b	b	b
1067	Udwa Mau	144855		c	a	a	a	Yes	Yes	Yes	Yes	b	b	b
1068	Chorahiya	144856	c	Yes	c	Yes	Yes	Yes	Yes		Yes	a	c	c
1069	Tila	144857	c	a	c	b	Yes	Yes			Yes	Yes	c	b
1070	Sadipur Bargadh	144858		c	a	c	c	a	a		Yes	a	c	c
1071	Mithapur Barhai	144859	Yes	Yes	Yes	Yes	Yes	Yes	Yes		Yes	c	c	c
1072	Saraila	144860		a	a		a		Yes	a	a	a	c	a
1073	Khajur Gaon Mu	144861	c	a	a	a		Yes	Yes	Yes	a	a	c	c
1074	Khajur Gaon Ahi	144862	c	b	b	b		a	Yes	a	c	a	c	a
1075	Janewa Katra M	144863	c	a	a	a	Yes	Yes	Yes	a	a		c	a
1076	Janewa Katra Ah	144864												
1077	Gegaso Mu.	144865		c	Yes	Yes	Yes	Yes	Yes	Yes	Yes	Yes	c	c
1078	Gegaso Aht.	144866									Yes	Yes	c	a
1079	Bajpaipur Mu.	144867	a		Yes	Yes	Yes	Yes	Yes	Yes	Yes	a	c	c
1080	Bajpaipur Aht.	144868												
1081	Lalu Mau	144869	Yes	Yes	Yes	Yes	Yes	Yes	Yes		Yes	c	c	c
1082	Goura Rupaipir /	144870	Yes	c	c	Yes	Yes	Yes	Yes	Yes	Yes	c	c	a
1083	Ambara Pashchi	144871	Yes	b	Yes	Yes	Yes	Yes			Yes	b	b	b
1084	Utara Gauri	144872	a	a	a	b	Yes	Yes	Yes	Yes	Yes	b		a
1085	Sondasi	144873	c	c	c	c	a	Yes	Yes	Yes	Yes	c	c	c
1086	Chilaula	144874	c	b	Yes	Yes	Yes	Yes	Yes		Yes	Yes	c	c
1087	Bahai	144875	Yes	Yes	Yes	Yes	Yes	Yes	Yes	Yes	Yes	b	Yes	b
1088	Kanh Mau	144876	c	b	b	a	a	Yes	Yes	Yes	Yes	b		b
1089	Shaistabad Urf B	144877	c	b	b	b	Yes	Yes	Yes	Yes	Yes	b	b	b
1090	Mustafabad Bela	144878	Yes	Yes	Yes	Yes	c	a	a	Yes	Yes	b	b	b
1091	Chanda Tikar	144879	c	Yes	b	Yes	Yes	Yes	Yes		Yes	b	b	b
1092	Fakruddinpur	144880	b	c	Yes	Yes		b		Yes	Yes	b	b	b
1093	Rajauli	144881	b	a	Yes	Yes	Yes	Yes	Yes	Yes	Yes	b	b	b
Block T O T A L :			15	22	30	48	66	76	68	50	80	4	1	5

Census of India 2011- Village Directory

Amenities and Land use (As in 2009)

Name of District:-Rae Bareli Location CodeNo:-158

Name of CD Block:-Lalganj - Location CodeNo:-0314

Sr. No.	Name village	Location code no.	Availability of miscellaneous facilities (If amenities available code -Yes is given, If not available within the village , the distance range code viz; a for <5 Kms, b for 5-10 Kms and c for 10+ kms of nearest place where facility is available is given).															Availability of electricity (Yes/No)						
			Self-Help Group (SHG)	Public distribution system (PDS) shop	Mandis / Regular market	Weekly Haat	Agricultural marketing society	Integrated Child Development Scheme (Nutritional Centres)	Anganwadi Centre (Nutritional Centres)	Others (Nutritional Centres)	ASHA (Accredited Social Health Activist)	Community centre with/without TV	Sports Field,	Sports Club / Recreation Centre	Cinema / Video Hall	Public Library	Public Reading Room	Newspaper Supply	Assembly Polling station	Birth & Death Registration Office	Power Supply for Domestic Use (ED)	Power Supply for Agricultural Use (EAG)	Power Supply for Commercial Use (EC)	Power Supply for All Uses (EA)
1	2	3	80	81	82	83	84	85	86	87	88	89	90	91	92	93	94	95	96	97	98	99	100	101
1056	Jagatpur Bhichki	144844	Yes	Yes	b	Yes	b	b	Yes	Yes	Yes	b	c	b	c	c	a	Yes	Yes	Yes	Yes	Yes	Yes	No
1057	Sandi	144845	a	Yes	b	a	b	b	Yes	Yes	Yes	Yes	b	c	b	c	c	a	a	Yes	Yes	Yes	No	No
1058	Paliyavir Singhp	144846	Yes	Yes	b	a	b	b	Yes	Yes	Yes	c	a	c	c	Yes	Yes	Yes	Yes	Yes	Yes	Yes	Yes	No
1059	Maide Mau	144847	Yes	Yes	b	a	b	b	Yes	Yes	b	Yes	c	b	c	c	Yes	Yes	Yes	Yes	Yes	Yes	No	No
1060	Narendrapur	144848	Yes	a	c	b	c	c	a	Yes	a	c	Yes	c	c	c	c	Yes	a	a	Yes	Yes	Yes	Yes
1061	Sarai Bairiha Kh	144849	Yes	Yes	b	Yes	b	c	Yes	Yes	c	Yes	c	c	c	c	Yes	Yes	Yes	Yes	Yes	Yes	Yes	Yes
1062	Kankapur	144850	Yes	a	c	b	c	Yes	c	c	Yes	Yes	a	Yes	Yes	Yes	Yes	Yes	Yes	a	Yes	Yes	Yes	Yes
1063	Gougu Mau	144851	Yes	Yes	b	b	b	b	Yes	Yes	Yes	c	Yes	c	c	c	c	Yes	Yes	Yes	Yes	Yes	Yes	Yes
1064	Bahrapur	144852	Yes	Yes	b	a	a	b	Yes	Yes	a	a	a	b	b	c	c	Yes	Yes	Yes	Yes	Yes	No	No
1065	Gunagar Khera	144853	Yes	a	b	a	b	b	a	Yes	Yes	b	a	b	b	c	c	Yes	Yes	Yes	Yes	Yes	Yes	No
1066	Golha Mau	144854	Yes	a	b	b	b	b	Yes	Yes	a	b	a	c	b	b	c	c	Yes	a	Yes	Yes	Yes	No
1067	Udwa Mau	144855	Yes	a	b	a	b	b	Yes	Yes	Yes	Yes	b	Yes	b	b	c	c	Yes	Yes	Yes	Yes	No	No
1068	Chorahiya	144856	a	a	c	a	c	Yes	Yes	Yes	Yes	c	c	Yes	c	c	c	Yes	a	a	Yes	Yes	Yes	Yes
1069	Tila	144857	a	Yes	c	b	b	c	Yes	a	c	Yes	Yes	c	Yes	Yes	Yes	Yes	Yes	b	Yes	Yes	Yes	Yes
1070	Sadipur Bargadh	144858	a	a	c	a	b	c	Yes	Yes	a	c	c	Yes	c	c	c	a	Yes	a	Yes	Yes	Yes	No
1071	Mithapur Barhai	144859	Yes	Yes	c	a	c	Yes	c	Yes	Yes	c	c	c	c	c	c	Yes	Yes	Yes	Yes	Yes	Yes	Yes
1072	Saraila	144860	Yes	a	a	a	Yes	a	c	Yes	c	c	c	a	a	a	Yes	Yes	Yes	Yes	Yes	Yes	Yes	Yes
1073	Khajur Gaon Mu	144861	Yes	Yes	Yes	Yes	Yes	Yes	c	Yes	Yes	Yes	c	c	c	c	c	Yes	Yes	Yes	Yes	Yes	No	No
1074	Khajur Gaon Ahi	144862	Yes	a	c	Yes	a	a	a	Yes	a	a	a	c	c	c	c	a	a	a	No	No	No	No
1075	Janewa Katra M	144863	a	a	Yes	c	a	Yes	a	Yes	Yes	Yes	a	a	c	c	c	c	Yes	Yes	Yes	Yes	Yes	Yes
1076	Janewa Katra Ah	144864																						
1077	Gegaso Mu.	144865	Yes	Yes	c	Yes	b	c	Yes	Yes	Yes	Yes	Yes	Yes	Yes	c	Yes	Yes	Yes	Yes	Yes	Yes	Yes	No
1078	Gegaso Aht.	144866	a	a	c	a	Yes	Yes	a	a	c	Yes	Yes	c	Yes	Yes	a	Yes	Yes	a	No	No	No	No
1079	Bajpaipur Mu.	144867	Yes	a	c	a	b	Yes	Yes	Yes	c	Yes	a	Yes	c	Yes	Yes	Yes	Yes	a	Yes	Yes	Yes	Yes
1080	Bajpaipur Aht.	144868																						
1081	Lalu Mau	144869	Yes	Yes	c	Yes	Yes	Yes	Yes	c	Yes	c	c	c	c	c	Yes	Yes	Yes	Yes	Yes	Yes	No	No
1082	Goura Rupaipir /	144870	Yes	Yes	c	Yes	c	c	Yes	Yes	Yes	Yes	c	c	c	c	c	Yes	Yes	Yes	Yes	Yes	Yes	Yes
1083	Ambara Pashchii	144871	Yes	b	Yes	Yes	Yes	Yes	Yes	Yes	b	b	b	b	Yes	Yes	Yes	Yes	Yes	Yes	Yes	Yes	Yes	Yes
1084	Utara Gauri	144872	Yes	Yes	Yes	Yes	b	Yes	Yes	Yes	c	Yes	c	b	b	b	Yes	Yes	Yes	Yes	Yes	Yes	Yes	No
1085	Sondasi	144873	Yes	Yes	Yes	Yes	c	Yes	Yes	c	c	c	Yes	c	a	Yes	Yes	Yes	Yes	Yes	Yes	Yes	Yes	No
1086	Chilaula	144874	Yes	Yes	Yes	c	c	c	c	Yes	Yes	Yes	Yes	Yes	Yes	Yes	c	Yes	c	Yes	Yes	Yes	Yes	Yes
1087	Bahai	144875	Yes	Yes	b	b	b	b	b	Yes	Yes	c	Yes	Yes	Yes	Yes	b	Yes	Yes	Yes	Yes	Yes	Yes	Yes
1088	Kanh Mau	144876	b	b	b	b	b	b	b	b	b	b	b	Yes	Yes	c	Yes	Yes	Yes	Yes	Yes	Yes	Yes	No
1089	Shaistabad Urf B	144877	Yes	Yes	Yes	b	Yes	b	b	Yes	b	b	b	b	b	b	b	b	Yes	Yes	Yes	Yes	Yes	No
1090	Mustafabad Bela	144878	Yes	Yes	Yes	b	b	Yes	Yes	Yes	Yes	Yes	Yes	Yes	Yes	b	b	b	Yes	Yes	Yes	Yes	Yes	No
1091	Chanda Tikar	144879	Yes	Yes	Yes	b	b	b	b	b	b	b	b	b	b	b	b	b	Yes	Yes	Yes	Yes	Yes	Yes
1092	Fakruddinpur	144880	Yes	Yes	Yes	b	b	b	b	b	b	b	b	b	b	b	Yes	Yes	Yes	Yes	Yes	Yes	Yes	Yes
1093	Rajauli	144881	b	Yes	a	b	b	b	Yes	Yes	a	b	b	b	b	b	b	b	Yes	Yes	Yes	Yes	Yes	Yes
Block T O T A L :			74	57	14	24	10	25	65	79	61	20	30	15	12	17	22	66	74	62	86	84	55	38

Census of India 2011- Village Directory

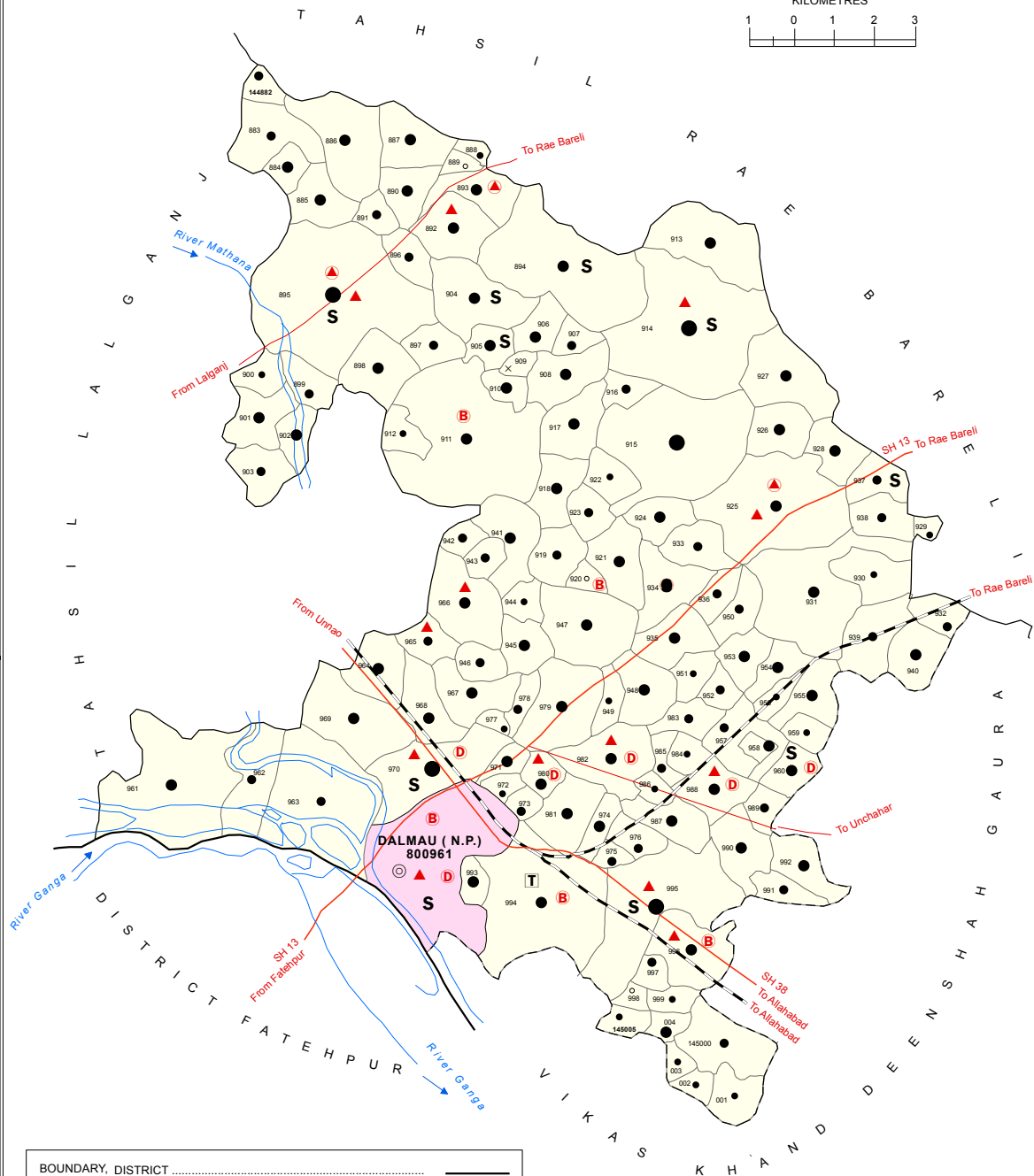
Amenities and Land use (As in 2009)

Name of District:-Rae Bareli Location CodeNo:-158

Name of CD Block:-Lalgañj - Location CodeNo:-0314

Sr. No.	Name village	Location code no.	Land Use												Land Use					Name of three most important commodities manufactured			
			Nearest Town	Area under different types of land use (in hectares rounded up to one decimal place)										Area irrigated by source (in hectare).					First	Second	Third		
				Name	Distance range code i.e. a for < 5 Kms, b for 5-10 Kms and c for 10+ kms.	Forests	Area under Non-agricultural Uses	Barren and Un-cultivable land	Permanent Pastures and Other Grazing Lands	Land Under Miscellaneous Tree Crops etc.	Culturable Waste Land	Fallow lands other than current fallows	Current Fallows	Net Area Sown	Total Irrigated Land Area	Total Un-irrigated Land Area	Canals (C)	Wells/Tube-wells(W/TW)				Tanks/Lakes(T/L)	Water Falls(W/F)
1	2	3	102	103	104	105	106	107	108	109	110	111	112	113	114	115	116	117	118	119	120	121	122
1056	Jagatpur Bhichki	144844	RAE BAREL b		0	26	3.6	0	0	4.2	10.1	2.5	245.3	190.1	55	190.1	0	0	0	0			
1057	Sandi	144845	RAE BAREL b		0	7.4	0	0.2	0	1.8	4.1	0.2	36.3	32	4.3	32	0	0	0	0			Wheat
1058	Paliyavir Singhp	144846	RAE BAREL b		0	33.9	0	0	6.2	12.3	10.4	2.9	217.6	200.5	17.1	200.5	0	0	0	0			
1059	Maide Mau	144847	RAE BAREL b		0	16.5	0	0.5	0	2.7	3.2	2.3	132.1	123.9	8.2	123.9	0	0	0	0			
1060	Narendrapur	144848	RAE BAREL c		0	7.7	0	0.3	2.4	2.9	1.2	15	55.4	40.4	15	40.3	0	0	0	0			Wheat, potato, Jowar
1061	Sarai Bairiha Kh	144849	RAE BAREL b		1.9	25.3	0	1.3	1.8	37	1.8	110	240.4	165.1	75.2	165.1	0	0	0	0			
1062	Kankapur	144850	RAE BAREL c		0.5	15.4	10.3	0	10.3	9.7	2.2	38.4	63	50	13	51.2	0	0	0	0			
1063	Gougu Mau	144851			0.2	13.2	0	0	10.4	5.9	1.8	15	65.4	45.1	20.3	0	0	0	0	45.1			
1064	Bahrapur	144852	RAE BAREL b		0	16.2	8.2	0	4.2	8.8	2.3	0.7	78.2	42.9	35.2	42.9	0	0	0	0			
1065	Gunagar Khera	144853			0	3.2	8.7	0	1.2	0.9	8.4	1.5	56.7	37.5	19.1	37.6	0	0	0	0			
1066	Golha Mau	144854	RAE BAREL b		0	10.7	0.5	0	0	0.8	2.1	0.8	59.3	40.8	18.5	40.8	0	0	0	0			
1067	Udwa Mau	144855			0	30.1	0.8	0	14.6	8.7	20.1	24.6	137.9	76.3	61.6	76.3	0	0	0	0			Gram
1068	Chorahiya	144856	RAE BAREL c		0	12.2	0	0	11.6	1.4	23.8	0.5	107.7	51.5	56.2	51	0.5	0	0	0			
1069	Tila	144857			0	10	0	0	8.2	0.8	8.7	0	63.7	55.8	8	0	0	0	0	55.8			
1070	Sadipur Bargadh	144858	RAE BAREL c		0	3.9	0	0	2.1	0	6.1	0	44.9	38.3	6.6	38.3	0	0	0	0			Wheat
1071	Mithapur Barhai	144859			0	15.8	0	0	16.2	2.4	31.8	0	114.5	97.2	17	97.2	0	0	0	0			
1072	Saraila	144860	RAE BAREL c		0	7.7	8.2	0	0	6.3	0	15.9	37.6	28	9.6	28	0	0	0	0			
1073	Khajur Gaon Mu	144861	RAE BAREL a		0	56.3	24.2	3.6	32.3	37.8	95.9	38.2	184	156	28	156	0	0	0	0			
1074	Khajur Gaon Ahi	144862	RAE BAREL c		0	164	0	0	0	22.7	256.9	69.6	316.7	144	172.7	0	0	0	144	0			
1075	Janewa Katra M	144863	RAE BAREL c		0	12.8	6.9	1.9	8.3	5.8	0	43.7	92.8	66	26.8	66	0	0	0	0			
1076	Janewa Katra Ah	144864	RAE BAREL c		0	0	12.9	0	0	4.4	0	0.8	2.3	2.3	0	0	0	0	0	2.3			
1077	Gegaso Mu.	144865	RAE BAREL c		0	39.7	0.8	0	10.2	5	19.5	0	299.8	241.2	58.6	0	0	0	0	241			Wheat
1078	Gegaso Aht.	144866	RAE BAREL c		0	0	0	0	0	0	0	0	51.6	51.6	0	0	0	0	0	51.8			
1079	Bajpaipur Mu.	144867	RAE BAREL c		0	11.1	0	0	11.4	2.2	0	10.1	70.3	60	10.3	0	60	0	0	0			
1080	Bajpaipur Aht.	144868	RAE BAREL c		0	0	0	0	0	0	0	0	17.4	17.4	0	0	0	0	0	17.4			
1081	Lalu Mau	144869	RAE BAREL c		0	34.4	0	0	4.8	4.2	34.2	6.6	308	178	130	0	178	0	0	0			
1082	Goura Rupaipir /	144870			0	40.6	0	0	24.6	17.4	4.7	13.3	345.1	2.8	342.3	2.8	0	0	0	0			
1083	Ambara Pashchii	144871	RAE BAREL c		0	18.8	0	0	0	56.8	59.1	8.6	731	731	0	0	0	0	0	731			
1084	Utara Gauri	144872	RAE BAREL b		18.4	35.7	25.9	0	29.4	20.5	23	0	334.4	254	80.4	254	0	0	0	0	0		Jowar
1085	Sondasi	144873	RAE BAREL c		0	87.6	58.3	0	88.3	12.8	54.8	6.7	398	365.5	32.6	365.5	0	0	0	0			
1086	Chilaula	144874	RAE BAREL c		0	59	5.2	0	0	15.2	3.2	0	611.8	611.8	0	335.8	0	0	0	276			
1087	Bahai	144875	RAE BAREL b		0	92.2	104	0	35.8	0	0	200	656.4	656.4	0	656.4	0	0	0	0			
1088	Kanh Mau	144876	RAE BAREL b		0	20.8	0.8	0	4.4	4.2	0.4	0	74.5	70.2	4.3	70.2	0	0	0	0			Paddy Wheat
1089	Shaistabad Urf B	144877	RAE BAREL b		4.6	29.8	6.1	0	12.8	21.8	8.4	1.1	193.7	103.7	90.3	103.4	0	0	0	0			
1090	Mustafabad Bela	144878	RAE BAREL c		5	41.7	81.6	0	36.8	29.6	0	0	430.8	354.7	76.1	38.8	316	0	0	0			Wheat
1091	Chanda Tikar	144879	RAE BAREL b		0	32.6	21.3	0.6	5	12	10	8	211.4	185	26.4	6	179	0	0	0			
1092	Fakruddinpur	144880	RAE BAREL b		0	0.1	0	9.4	5.2	2	0	0	282.2	282.2	0	251.5	0	0	0	30.6			
1093	Rajauli	144881	RAE BAREL b		0	4.6	7	0	8.8	0	0	0	67.2	48.1	19.1	0	48.1	0	0	0			
Block T O T A L :				0	0	170.7	2038	1094	76.5	665.7	830.8	1355.6	1445.4	14695.5	11200.4	3494.2	4916.5	4301.3	61	144			

INDIA
UTTAR PRADESH
VIKAS KHAND DALMAU
(TAHSIL DALMAU)
DISTRICT RAE BARELI



BOUNDARY, DISTRICT	—————
▪ TAHSIL	—————
▪ VIKAS KHAND	—————
▪ VILLAGE WITH MDDS CODE	144995
HEADQUARTERS: TAHSIL	⊙
POPULATION SIZE OF VILLAGES: BELOW 200	○
200 - 499 , 500 - 999 , 1000 - 4999 , 5000 AND ABOVE	●
UNINHABITED VILLAGE WITH MDDS CODE	× 144909
STATUTORY TOWN WITH MDDS CODE	800961
STATE HIGHWAY	SH 13
IMPORTANT METALLED ROADS	—————
RAILWAY LINE : BROAD GAUGE	—————
RIVER & STREAM	~~~~~

Note-Tahsil headquarters is also the Vikas khand headquarters.

Area (Sq. Km.)	255.09
Population	1,78,617
Number of Towns.....	1
Number of Villages.....	124

HIGH SCHOOL/INTER COLLEGE	S
TECHNICAL INSTITUTIONS	T
BANK	B
DISPENSARY	D
PRIMARY HEALTH CENTRE	▲
OTHER MEDICAL SERVICES	▲

Alphabetical list of Villages (CD Block Wise)

Name of District: Rae Bareli

Name of CD BLOCK: Dalmau

Sr. No.	Name of village	2011 Census location code	2001 Census location code
1	Adilabad	144917	03780500
2	Aftabnagar	144969	03785700
3	Ahamadpur Chehata	144882	03777000
4	Aihar	144895	03778300
5	Alodipur	144929	03781700
6	Amaraha	144959	03784700
7	Amba	144945	03783300
8	Amiranpur Pakara	144938	03782600
9	Asthiyawan	144956	03784400
10	Awasthipur	144889	03777700
11	Baderwa	144960	03784800
12	Baheria	144935	03782300
13	Bakhtawarpur	144944	03783200
14	Balabhaddarpur	144965	03785300
15	Balipur	144931	03781900
16	Barara Bujurg	144995	03788300
17	Baras	144892	03778000
18	Basantpur Kathoria	144886	03777400
19	Basi Paran	145003	03789100
20	Bejhla Mau	144952	03784000
21	Belahata	144916	03780400
22	Bhagautipururf Jahanamau	144936	03782400
23	Bhagawanpur Chhatamba	144949	03783700
24	Bhagawanpur Tape Terukha	144923	03781100
25	Bhagwal Bujurg	144942	03783000
26	Bhanuwe	144927	03781500
27	Bharsana	144990	03787800
28	Bhatiara	145002	03789000
29	Bhawanipur	144906	03779400
30	Chak Hajipur	144909	03779700
31	Chhajjooপুর	144977	03786500
32	Dakauli	144899	03778700
33	Dalmau Mu.	144970	03785800
34	Darbanihar	144972	03786000
35	Darigapur	144955	03784300
36	Daud Ramnagar	144883	03777100
37	Deenganj	144975	03786300
38	Deepem Mau	144902	03779000
39	Deo Gaon	144904	03779200

40	Dewali	144967	03785500
41	Eksana Urf Karaksa	144941	03782900
42	Gaffoorpur Urf Jalalabad	144991	03787900
43	Gangapur Baras	144890	03777800
44	Gaura Ubarani	144932	03782000
45	Ghorwara	144934	03782200
46	Girdharpur	144985	03787300
47	Govindpur Bhira	144914	03780200
48	Hasaanapur	144887	03777500
49	Higa Mau	144924	03781200
50	Islampur	144998	03788600
51	Jagatpur Bardara	144954	03784200
52	Jagatpur Kotaha	144910	03779800
53	Jahangirabad	144962	03785000
54	Jamalnagar Mohiuddinpur	144963	03785100
55	Johawa Nataki	144966	03785400
56	Jotiamau	144974	03786200
57	Kadha Chak Sagunpur	145004	03789200
58	Kanaha	144964	03785200
59	Kandharpur	144987	03787500
60	Karan Mau	144922	03781000
61	Kashipur	144943	03783100
62	Kathgar	144925	03781300
63	Kesaruwa	144913	03780100
64	Khairahani	144900	03778800
65	Khalilpur	144981	03786900
66	Kharagpur Kurmiana	144921	03780900
67	Kharagpur Sautana	144898	03778600
68	Khodaypur	144996	03788400
69	Korauli Dabha	144982	03787000
70	Kundwal	144894	03778200
71	Kuwar Mau Pakari	144930	03781800
72	Lalpur	144888	03777600
73	Lodipur Utrauwa	144911	03779900
74	Madhukarpur	144893	03778100
75	Madudpur	144907	03779500
76	Makhdumpur Urf Sekhanpur	144968	03785600
77	Malik Bhati Mu.	144961	03784900
78	Malpura	144939	03782700
79	Mansukh Mau	144951	03783900
80	Mir Meranpur	144918	03780600
81	Mohan Singh Ka Purwa	144912	03780000
82	Murshidabad	144973	03786100
83	Mutawallipur Urf Ayodhya Bux	144999	03788700

84	Narasawan	144947	03783500
85	Narendrpur	144948	03783600
86	Nasirpur Ghariyare	144984	03787200
87	Pakara Giraffa	144937	03782500
88	Pakhara Mau	144986	03787400
89	Pakharauli	144994	03788200
90	Pilkha	144885	03777300
91	Purauli	144919	03780700
92	Radha Balampur	144957	03784500
93	Raipur Thappa Haweli	144979	03786700
94	Rampur Barara	144997	03788500
95	Rampur Gahir Khet	144953	03784100
96	Rampur Majare Aihar	144897	03778500
97	Ranjitpur Lobhari	144926	03781400
98	Ranmau	144891	03777900
99	Rasulpur Gaharwali	144933	03782100
100	Rausi	144908	03779600
101	Risalpur Lotnaha	144903	03779100
102	Sagunpur	145005	03789300
103	Sahbhada	144958	03784600
104	Saistabad Urf Nagarumau	144946	03783400
105	Salimpur	144980	03786800
106	Sanhe Mau	144920	03780800
107	Santpur	144988	03787600
108	Sarai Dilawar	144971	03785900
109	Sarai Lakhmi	144976	03786400
110	Sarwra	144928	03781600
111	Selaraha	145001	03788900
112	Semaury	144978	03786600
113	Sendura Mau	144983	03787100
114	Sohawal	144901	03778900
115	Sultanpur Jala	144896	03778400
116	Surajoopur	144993	03788100
117	Surasana	144992	03788000
118	Teliani	144989	03787700
119	Terukha	144915	03780300
120	Tikran	144884	03777200
121	Tonk	144950	03783800
122	Ubarini	144940	03782800
123	Umara Mau	144905	03779300
124	Vishundaspur	145000	03788800

Census of India 2011- Village Directory

Amenities and Land use (As in 2009)

Name of District:-Rae Bareilly Location CodeNo:-158

Name of CD Block:-Dalmau - Location CodeNo:-0315

Sr. No.	Name village	Location code no.	Total area of the village (in hectares rounded up to one decimal place)	Total population (2011 census)	Number of households (2011 census)	Number of educational amenities available. (If not available within the village , the distance range code viz; a for < 5 Kms, b for 5-10 Kms and c for 10+ kms of nearest place where facility is available is given).														
						Pre-Primary school (PP)	Primary school (P)	Middle school (M)	Secondary School (S)	Senior Secondary school (SS)	Degree college of arts, science & commerce (ASC)	Engineering college(EC)	Medical college (MC)	Management institute (MI)	Polytechnic (Pt)	Vocational training school /ITI	Non-formal training centre (NFTC)	Special school for disabled (SSD)	Others (specify)	
1	2	3	4	5	6	7	8	9	10	11	12	13	14	15	16	17	18	19	20	
1094	Ahamadpur Chel	144882	135.8	896	152		2 a	a	a	b					c	c				
1095	Daud Ramnagar	144883	200.1	947	192		1 a	a	a						c	c				
1096	Tikran	144884	123.5	1011	181		1	1 a	a			b			c		c			
1097	Pilkha	144885	195.1	2122	375		1 a	a	a	b					c	c				
1098	Basantpur Katho	144886	393.2	2954	550		1 a	a	b	b	b				c	c				
1099	Hasaanapur	144887	272.2	2083	402		1	1 a	a	c					c	c				
1100	Lalpur	144888	38.7	212	34	a	a	a	a	c					c	c				
1101	Awasthipur	144889	50.2	198	39	a	a	a	a	c					c	c				
1102	Gangapur Baras	144890	181.1	1085	231	a	1 a	a	a	b	c	c	c	c	c	c				
1103	Ranmau	144891	77.7	710	119	1	1	2 a	a	b	b				c	c				
1104	Baras	144892	237.2	1875	316	a	2 a	a	a	b	c	c	c	c	c	c	c	c		
1105	Madhukarpur	144893	261.6	2208	355	1	2	2 a	a	b	c	c	c	c	c	c			c	
1106	Kundwal	144894	868.8	4461	832		2	2	1	1 c	c	c	c	c	c	c			c	
1107	Aihar	144895	1082.2	7502	1337	7	4	2	1	1 b					c	c				
1108	Sultanpur Jala	144896	122.3	839	157	a	1 a	a	a	b	b				c	c				
1109	Rampur Majare	144897	92.9	848	163	a	a	a	a	c	c	c	c	c	c	c			c	
1110	Kharagpur Sauta	144898	242	1187	213	b	1	1 a	a	b	b	c	c	c	c	c			c	
1111	Dakauli	144899	128.2	665	130	a	1 a	a	a	b	b				c	c				
1112	Khairahani	144900	73.9	307	61	a	a	a	a	a	c	c	c	c	c	c			c	
1113	Sohawal	144901	149.3	1070	179	a	1	1 a	a	a	c	c	c	c	c	c			c	
1114	Deepem Mau	144902	118	1015	167	a	1 a	a	a	a	c	c	c	c	c	c			c	
1115	Risalpur Lotnaha	144903	112.6	743	150	a	a	a	a	b	c	c	c	c	c	c			c	
1116	Deo Gaon	144904	438.4	2250	441	a	1	1	1	1 c					c	c				
1117	Umara Mau	144905	59.1	1631	280	1	1	1	1	1 c					c	c				
1118	Bhawanipur	144906	77.3	1011	175	a	1 a	a	a	c					c	c				
1119	Madudpur	144907	88.6	984	178	a	1 a	a	c	c					c	c				
1120	Rausi	144908	194.1	1565	323	1	1 a	a	a	c					c	c				
1121	Chak Hajipur	144909	19.8	0	0															
1122	Jagatpur Kotaha	144910	82.4	1014	189	a	a	1 a	a	c					c	c				
1123	Lodipur Utrauwa	144911	1006.5	4870	948	2	2	3 b	b	c	c	c	c	c	c	c			1	
1124	Mohan Singh Ka	144912	36.6	369	78	a	1 a	b	b	b	c				c	c				
1125	Kesaruwa	144913	335	1871	380	a	1	1 a	a	b	c	c	c	c	c	c	c	c		
1126	Govindpur Bhira	144914	1110.2	7310	1362	1	3	1	1	1 b	c	c	c	c	c	c			c	
1127	Terukha	144915	784.6	6288	1115		1	1			c	c	c	c	c	c			2	
1128	Belahata	144916	77.9	811	151	a	1 a	a	a	c					c	c				
1129	Adilabad	144917	261	1394	238		a	a		c	c	c	c	c	c	c			2	
1130	Mir Meranpur	144918	162.4	1375	270		1	1		c	c				c	c			2	
1131	Purauli	144919	124.2	665	122		1 a	a		b	b				c	c			1	
1132	Sanhe Mau	144920	26.2	28	5	a	a	a	a	b					c	c	c	a		
1133	Kharagpur Kurm	144921	250.3	1499	307		1	1 a	a	b	c	c			c	c			1	
1134	Karan Mau	144922	59	304	52	a	1 a	a	a	a	c	c	c	c	c	c	c	c		
1135	Bhagawanpur Ta	144923	56.9	712	126	a	1 a	a	a	a	c	c	c	c	c	c	c	c		
1136	Higa Mau	144924	135.4	1195	194	c	1 a	a	a	a	c	c	c	c	c	c	c	c		
1137	Kathgar	144925	512.6	4627	811	9	1			b	c	c			c	c	c			
1138	Ranjitpur Lobhai	144926	212.7	1065	180	a	1	1 a	a	a	c	c	c	c	c	c	c	c		
1139	Bhanuwe	144927	277.8	1286	235	a	1	1 a	a	b	c	c	c	c	c	c	c	c		
1140	Sarwra	144928	147.3	1040	210	a	1 a	a	a	a	c	c	c	c	c	c	c	c		
1141	Alodipur	144929	36.9	278	58	a	a	b	b	b	b	c	c	c	c	c	c	c		
1142	Kuwar Mau Pak	144930	130	482	92	b	1 a	a	a	b	c	c	c	c	c	c			c	
1143	Balipur	144931	494.8	2320	434	b	2 b	b	b	b	c	c	c	c	c	c			c	
1144	Gaura Ubarani	144932	106.8	698	142	a	1 a	a	a	a	c	c	c	c	c	c	c	c		
1145	Rasulpur Gaharw	144933	115.1	631	127	a	a	a	a	a	c	c	c	c	c	c			c	
1146	Ghorwara	144934	280.6	4223	741	1	1	1	1	2	1 c	c	c	c	c	c			c	
1147	Baheria	144935	173.6	1375	312	a	1 a	a	a	a	c	c	c	c	c	c			c	
1148	Bhagautipurur J	144936	81.3	668	129	a	a	a	a	a	c	c	c	c	c	c			c	
1149	Pakara Girafra	144937	51.5	773	142	a	1	1	1	1 b	b	c	c	c	c	c	c	c		

Census of India 2011- Village Directory

Amenities and Land use (As in 2009)

Name of District:-Rae Bareli Location CodeNo:-158

Name of CD Block:-Dalmau - Location CodeNo:-0315

Sr. No.	Name village	Location code no.	Number of Medical Amenities available. (If not available within the village, the distance range code viz: a for < 5 Kms, b for 5-10 Kms and c for 10+ kms of nearest place where facility is available is given).										Number of Non-Government Medical Amenities available.							
			Community health centre (CHC)	Primary health centre (PHC)	Primary health sub centre (PHS)	Maternity and child welfare centre (MCW)	T.B. clinic (TBC)	Hospital-allopathic (HA)	Hospital-alternative medicine (HO)	Dispensary (D)	Veterinary hospital (VH)	Mobile health clinic (MHC)	Family welfare centre (FWC)	Charitable non Govt. hospital/Nursing home.	Medical practitioner with MBBS Degree	Medical practitioner with other degree	Medical practitioner with no degree	Traditional practitioner and faith healer .	Medicine Shop	Others
1	2	3	21	22	23	24	25	26	27	28	29	30	31	32	33	34	35	36	37	38
1094	Ahamadpur Chel	144882	c	b	b	b	b							0	0	0	0	0	0	0
1095	Daud Ramnagar	144883	c	b	b	b	c				b			0	0	0	0	0	0	0
1096	Tikran	144884	c	b	b	b	c				b		b	0	0	0	0	0	0	0
1097	Pilkha	144885	b	b	a	b	b				b		b	0	0	0	0	0	0	0
1098	Basantpur Katho	144886	c	b	a	b	b	b			b		b	0	0	0	1	0	0	0
1099	Hasaanapur	144887	c	c	a	c	c				a		c	0	0	0	2	0	0	0
1100	Lalpur	144888	c	c	c	c	c				a		c	0	1	0	0	0	0	0
1101	Awasthipur	144889	c	a		c	c				a		a	0	0	0	0	0	0	0
1102	Gangapur Baras	144890	a	a	a	b	c	c			a		a	0	0	0	0	0	0	0
1103	Ranmau	144891	b	a		b	c	c	c		a		a	0	0	0	0	0	0	0
1104	Baras	144892	b	a		1 b	b			b	b		b	0	0	0	4	0	2	0
1105	Madhukarpur	144893	b		1 a	b	c	c			c		1 c	0	0	0	0	2	0	0
1106	Kundwal	144894	a	a			c	c			a			2	0	0	0	0	0	0
1107	Aihar	144895	b		1	b	c	b			1		1	0	0	0	0	0	4	0
1108	Sultanpur Jala	144896	b	a		b	c	c	c	c	a	c	a	0	0	0	0	0	0	0
1109	Rampur Majare	144897	c	a			c				a		c	0	0	0	0	0	0	0
1110	Kharagpur Sauta	144898	a	a	a	b	b	c			a			0	0	0	0	0	0	0
1111	Dakauli	144899		a		b	c	b			a		a	0	0	0	0	0	0	0
1112	Khairahani	144900	a	a	a	a	a	c			a			0	0	0	0	0	0	0
1113	Sohawal	144901	a	a	a	a	c	c			a			0	0	0	0	0	0	0
1114	Deepem Mau	144902	a	a	a	a	a	a	c			a		0	0	0	0	0	0	0
1115	Risalpur Lotnaha	144903	a	a	a	a	a	c			a			0	0	0	0	0	0	0
1116	Deo Gaon	144904	c	b	b	c	c							0	0	0	2	0	0	0
1117	Umara Mau	144905	c	b	b	b	c	c			b			0	0	0	0	0	0	0
1118	Bhawanipur	144906	c	b	b	b	c	c	c			b	b	0	0	0	0	0	0	0
1119	Madudpur	144907	c	b	b	c	c	c			b		b	0	0	0	2	0	0	0
1120	Rausi	144908	c	b		c	c	c			b		b	0	0	0	1	0	1	0
1121	Chak Hajipur	144909																		
1122	Jagatpur Kotaha	144910	c	b		c	c	c			b		c	0	0	0	0	0	0	0
1123	Lodipur Utrauwa	144911	c	b		c	c	c			c	b		0	0	0	0	0	0	0
1124	Mohan Singh Ka	144912	b	b		b	b	b	b	b	b	b		0	0	0	0	0	0	0
1125	Kesaruwa	144913	a	a	a	c	c	c	a	a	a	c	b	0	0	0	0	0	0	0
1126	Govindpur Bhira	144914	c			1 c					1	c		0	0	0	4	0	1	0
1127	Terukha	144915		c		c	c				a		c	0	0	0	0	0	0	0
1128	Belahata	144916	c	b	b	b	c	c			b		b	0	0	0	0	0	0	0
1129	Adilabad	144917		c		c	c							0	0	0	0	0	0	0
1130	Mir Meranpur	144918		b			b				b			0	0	0	0	0	0	0
1131	Purauli	144919		c			c				a		c	0	0	0	0	0	0	0
1132	Sanhe Mau	144920		b		b								0	0	0	0	0	0	0
1133	Kharagpur Kurm	144921		b			b				a			0	0	0	0	0	0	0
1134	Karan Mau	144922	c	a	a	a	c	a	a	a	a	c	c	0	0	0	0	0	0	0
1135	Bhagawanpur Ta	144923	a	a	a	c	c	a	a	a	a	c	c	0	0	0	0	0	0	0
1136	Higa Mau	144924	a	a	a	c	c	c	a	a	a	c	b	0	0	0	0	0	0	0
1137	Kathgar	144925	c		1		1 c				a		1 c	0	0	0	0	0	0	0
1138	Ranjitpur Lobhai	144926	c	a	a	c	c	a	a	a	a	c	a	1	1	1	1	1	1	1
1139	Bhanuwe	144927	c	b	a	c	c	c	a	b	b	c	b	0	0	0	0	0	0	0
1140	Sarwra	144928	c	a	a	c	c	c	a	a	a	c	a	0	0	0	0	0	0	0
1141	Alodipur	144929	c	a	a	a	c	c	c	a	b	c	c	0	0	0	0	0	0	0
1142	Kuwar Mau Pak	144930	c		a	a	c	c	c		a		a	0	0	0	1	0	0	0
1143	Balipur	144931	c		a	a	c	c	c		a		a	0	0	0	4	0	0	0
1144	Gaura Ubarani	144932	c	c	a	c	c	c	a	a	a	c	c	0	0	0	0	0	0	0
1145	Rasulpur Gaharw	144933	c	a		c	c	c			a		c	0	0	0	0	0	0	0
1146	Ghorwara	144934	c		b	c	c	c	c	c	a		c	0	0	0	0	0	7	0
1147	Baheria	144935	b		a	c	c	c	c	c			c	0	0	0	0	0	0	0
1148	Bhagautipururf J	144936	b		a	a	b	c	c	a	a		a	0	0	0	0	0	0	0
1149	Pakara Girafra	144937	c	b	a	c	c	c	a	b	a	c	a	0	0	0	0	0	0	0

Census of India 2011- Village Directory

Amenities and Land use (As in 2009)

Name of District:-Rae Bareli Location CodeNo:-158

Name of CD Block:-Dalmau - Location CodeNo:-0315

Sr. No.	Name village	Location code no.	Availability of drinking water - Yes / No								Availability of toilet & others Yes / No			
			Tap water (Treated/Untreated)	Well water (Covered / Uncovered well)	Hand Pump	Tube wells / Bore well	Spring	River / Canal	Tank / Pond / Lake	Others	Community toilet including bath.	Community toilet excluding bath.	Rural sanitary mart or sanitary hardware outlet available near the village.	Community bio- gas or recycle of waste for productive use.
1	2	3	39	40	41	42	43	44	45	46	47	48	49	50
1094	Ahamadpur Chel	144882	Yes	No	Yes	Yes	No	No	Yes	No	No	No	No	No
1095	Daud Ramnagar	144883	No	No	Yes	Yes	No	No	Yes	No	No	No	No	No
1096	Tikran	144884	No	No	Yes	Yes	No	No	Yes	No	No	No	No	No
1097	Pilkha	144885	Yes	No	Yes	Yes	No	Yes	Yes	No	No	No	No	No
1098	Basantpur Katho	144886	Yes	No	Yes	Yes	No	No	Yes	No	No	No	No	No
1099	Hasaanapur	144887	Yes	No	Yes	Yes	No	No	Yes	No	No	No	No	No
1100	Lalpur	144888	No	No	Yes	Yes	No	No	No	No	No	No	No	No
1101	Awasthipur	144889	Yes	No	Yes	Yes	No	No	Yes	No	No	No	No	No
1102	Gangapur Baras	144890	Yes	No	Yes	Yes	No	No	No	No	No	No	No	No
1103	Ranmau	144891	No	No	Yes	No	No	No	No	No	No	No	No	No
1104	Baras	144892	Yes	No	Yes	Yes	No	No	Yes	No	No	No	No	No
1105	Madhukarpur	144893	Yes	No	Yes	Yes	No	No	Yes	No	No	No	No	No
1106	Kundwal	144894	Yes	No	Yes	Yes	No	No	No	No	No	No	No	No
1107	Aihar	144895	No	No	Yes	No	No	No	No	No	No	No	No	No
1108	Sultanpur Jala	144896	No	No	Yes	No	No	No	No	No	No	No	No	No
1109	Rampur Majare	144897	Yes	No	Yes	Yes	No	No	Yes	No	No	No	No	No
1110	Kharagpur Sauta	144898	No	No	Yes	No	No	No	No	No	No	No	No	No
1111	Dakauli	144899	No	No	Yes	No	No	No	No	No	No	No	No	No
1112	Khairahani	144900	No	No	Yes	No	No	No	No	No	No	No	No	No
1113	Sohawal	144901	No	No	Yes	No	No	No	No	No	No	No	No	No
1114	Deepem Mau	144902	No	No	Yes	No	No	No	No	No	No	No	No	No
1115	Risalpur Lotnaha	144903	No	No	Yes	No	No	No	No	No	No	No	No	No
1116	Deo Gaon	144904	No	Yes	Yes	No	No	No	No	No	No	No	No	No
1117	Umara Mau	144905	No	Yes	Yes	No	No	No	No	No	No	No	Yes	No
1118	Bhawanipur	144906	No	No	Yes	No	No	No	No	No	No	No	Yes	No
1119	Madudpur	144907	No	No	Yes	No	No	No	No	No	No	No	Yes	No
1120	Rausi	144908	No	Yes	Yes	No	No	No	No	No	No	No	No	No
1121	Chak Hajipur	144909												
1122	Jagatpur Kotaha	144910	No	Yes	Yes	No	No	No	No	No	No	No	No	No
1123	Lodipur Utrauwa	144911	No	No	Yes	Yes	No	Yes	Yes	No	No	No	No	No
1124	Mohan Singh Ka	144912	No	No	Yes	Yes	No	Yes	Yes	No	Yes	No	No	No
1125	Kesaruwa	144913	No	Yes	Yes	Yes	No	Yes	Yes	No	No	No	No	No
1126	Govindpur Bhira	144914	No	Yes	Yes	No	No	Yes	Yes	No	No	No	No	No
1127	Terukha	144915	No	Yes	Yes	Yes	No	Yes	No	No	No	No	No	No
1128	Belahata	144916	No	Yes	Yes	No	No	No	No	No	No	No	Yes	No
1129	Adilabad	144917	No	Yes	Yes	Yes	No	Yes	No	No	Yes	No	No	No
1130	Mir Meranpur	144918	No	Yes	Yes	No	No	No	No	No	No	No	No	No
1131	Purauli	144919	No	Yes	Yes	No	No	Yes	No	No	No	No	No	No
1132	Sanhe Mau	144920	No	Yes	Yes	No	No	Yes	No	No	No	No	No	No
1133	Kharagpur Kurm	144921	No	Yes	Yes	No	No	Yes	No	No	No	No	No	No
1134	Karan Mau	144922	No	Yes	Yes	Yes	No	Yes	No	No	No	No	No	No
1135	Bhagawanpur Ta	144923	No	Yes	Yes	Yes	No	Yes	No	No	No	No	No	No
1136	Higa Mau	144924	No	Yes	Yes	Yes	No	Yes	No	No	No	No	No	No
1137	Kathgar	144925	No	Yes	Yes	No	No	Yes	Yes	No	No	No	No	No
1138	Ranjitpur Lobhai	144926	No	Yes	Yes	Yes	No	Yes	No	No	No	No	No	No
1139	Bhanuwe	144927	No	Yes	Yes	Yes	No	No	No	No	No	No	No	Yes
1140	Sarwra	144928	No	Yes	Yes	Yes	No	No	No	No	No	No	No	No
1141	Alodipur	144929	No	Yes	Yes	Yes	No	Yes	No	No	No	No	No	No
1142	Kuwar Mau Pak	144930	No	Yes	Yes	Yes	No	Yes	No	No	No	No	No	No
1143	Balipur	144931	No	Yes	Yes	Yes	No	Yes	Yes	No	No	No	No	No
1144	Gaura Ubarani	144932	No	Yes	Yes	Yes	No	Yes	No	No	No	No	No	No
1145	Rasulpur Gaharw	144933	No	No	Yes	Yes	No	Yes	Yes	No	No	No	No	No
1146	Ghorwara	144934	No	Yes	Yes	No	No	No	Yes	No	No	No	No	No
1147	Baheria	144935	No	Yes	Yes	No	No	Yes	Yes	No	No	No	No	No
1148	Bhagautipururf J	144936	No	Yes	Yes	Yes	No	Yes	Yes	No	No	No	No	No
1149	Pakara Girafra	144937	No	Yes	Yes	Yes	No	Yes	No	No	No	No	No	No

Census of India 2011- Village Directory

Amenities and Land use (As in 2009)

Name of District:-Rae Bareilly Location CodeNo:-158

Name of CD Block:-Dalmau - Location CodeNo:-0315

Sr. No.	Name village	Location code no.	Communication and transport facilities (If amenities available code -Yes is given except for Village Pin Code ,If not available within the village , the distance range code viz; a for < 5 Kms, b for 5-10 Kms and c for 10+ kms of nearest place where facility is available is given).																
			Post office(PO)	Sub post office (SPO)	Post & Telegraph office (P&TO)	Village Pin Code	Telephones (Land lines)	Public call office (PCO)	Mobile phone coverage	Internet cafes/ Common service centre (CSC)	Private courier facility	Bus service (Public & Private)	Railway stations	Auto/Modified Autos	Taxis and Vans	Tractors	Cycle-pulled rickshaws(Manual & Machine driven)	Carts driven by animals	Sea /River ferry service
			51	52	53	54	55	56	57	58	59	60	61	62	63	64	65	66	67
1094	Ahamadpur Chel	144882	b	b	b	229121	b	b	Yes	c	c	a	b					Yes	
1095	Daud Ramnagar	144883	c	b	b		Yes	Yes	Yes	c	c	a	b						
1096	Tikran	144884	c	b	b		b	b	Yes	c	c	a	b						
1097	Pilkha	144885	b	a			a	a	Yes	c	c	a	b						
1098	Basantpur Katho	144886	b	a			b	b	Yes	c	c	a	b					Yes	
1099	Hasaanapur	144887	c	Yes	c	229221	c	c	Yes	c	c	a	c						
1100	Lalpur	144888	c	a	c		c	c	Yes	c	c	a	c						
1101	Awasthipur	144889	c	a			Yes	c	Yes	c	a	Yes	a	c					
1102	Gangapur Baras	144890	b	a	b		a	a	Yes	b	c	c	b	c	c	b		Yes	
1103	Ranmau	144891	a		b	229209						Yes	b	Yes	Yes	Yes		Yes	
1104	Baras	144892	a	a	b	229221	Yes	Yes	Yes	c	c	a	b	c	c		b	Yes	
1105	Madhukarpur	144893	b	Yes	b	229221	Yes	Yes	Yes	c	c	Yes	b	c	c		b	Yes	
1106	Kundwal	144894	c	Yes	c		Yes	Yes	Yes	Yes	c	c	c	c	c		c	Yes	
1107	Aihar	144895	Yes		b		Yes	Yes	Yes		Yes	b	Yes	Yes	Yes			Yes	
1108	Sultanpur Jala	144896	a		b	229209	b	b			a	b	a	b	a	Yes		Yes	
1109	Rampur Majare	144897	b		b	229206	a	c	Yes	b	b	a	b	a	a		b	Yes	
1110	Kharagpur Sauta	144898	b	a	a		Yes	Yes	b	b	b	b	b	c	c	Yes	b	Yes	
1111	Dakauli	144899	a			229209	a	a	a		a	b	a	a	Yes	Yes		Yes	
1112	Khairahani	144900	a	a	a		a	a	Yes	a	a	a	b	a	c	Yes	Yes	Yes	
1113	Sohawal	144901	a	a	a		a	a	Yes	a	a	a	a	a	a		a	Yes	
1114	Deepem Mau	144902	a	a	a		a	a	Yes	a	a	a	a	c	Yes	Yes	Yes	Yes	
1115	Risalpur Lotnah	144903	a	a	a		a	a	Yes	a	a	a	b	a	c	Yes	Yes	Yes	
1116	Deo Gaon	144904	c	a	c			c	Yes	c	c	b	c			b		Yes	
1117	Umara Mau	144905	c	Yes	c		c	c	Yes	c	c	b	c	c	c			Yes	
1118	Bhawanipur	144906	c	a	c		c	c	Yes	c	c	c	c	c	c			Yes	
1119	Madudpur	144907	c	a	c		c	c	Yes	c	c	c	c	c	c			Yes	
1120	Rausi	144908	c	a	c		c	c	Yes	c	c	b	c	c	c			Yes	
1121	Chak Hajipur	144909																	
1122	Jagatpur Kotaha	144910	c	a	c		c	c	Yes	c	c	b	c	c	c			Yes	
1123	Lodipur Utrauwa	144911	b	Yes	c		b	b	Yes	c	c				Yes	Yes		Yes	
1124	Mohan Singh Ka	144912	b	a	b		b	b	Yes	b	b	b	b	b	b			Yes	
1125	Kesaruwa	144913	a	a	a		a	a	Yes	c	c	a	c	a	a		a	Yes	
1126	Govindpur Bhira	144914	c	Yes	c		Yes	Yes	Yes	a	c	Yes	c	b	b		c	Yes	
1127	Terukha	144915	c	Yes	c			a	Yes			c	a	Yes			Yes	Yes	
1128	Belahata	144916	b	a	c		c	c	Yes	c	c	c	c			c		Yes	
1129	Adilabad	144917	c		c			b	a			c	a	Yes			Yes	Yes	
1130	Mir Meranpur	144918	c	b	c			b	Yes			b					Yes	Yes	
1131	Purauli	144919	c	c	c								c					Yes	
1132	Sanhe Mau	144920	c	a	a	229125	a	a		a								Yes	
1133	Kharagpur Kurm	144921	c	b	b							b					Yes	b	
1134	Karan Mau	144922	a	a	a		a	a	Yes	a	c	a	b	a	a	a	c	Yes	
1135	Bhagawanpur Ta	144923	a	a	a		Yes	Yes	Yes	a	b	a	b	a	a	a	a	Yes	
1136	Higa Mau	144924	a	a	a	229207	Yes	Yes	Yes	a	c	a	b	a	a		a		
1137	Kathgar	144925	c	Yes	Yes	229207	Yes	Yes	Yes	a	c	Yes	a	Yes	Yes		c	Yes	
1138	Ranjitpur Lobha	144926	c	a	c		a	a	Yes	c	c	a	b	a	a		a	Yes	
1139	Bhanuwa	144927	a	a	b		b	b	Yes	a	Yes	a	a	c	a	a	a	Yes	
1140	Sarwra	144928	c	a	c		a	a	Yes	c	c		b				a	Yes	
1141	Alodipur	144929	c	a	c		a	a		c	c	a	a	a	a		a	Yes	
1142	Kuwar Mau Pak	144930	a		c		a	b	Yes	b		a	a	a	Yes	c		Yes	
1143	Balipur	144931	a		c		Yes	b	Yes	b		b	c	b	Yes	c		Yes	
1144	Gaura Ubarani	144932	c	a	c		a	a	Yes	c	c	b	Yes	b	b	b	b	Yes	
1145	Rasulpur Gaharw	144933	c	c	c		c	a	Yes	c	c	Yes	b		Yes	c	c	Yes	
1146	Ghorwara	144934	c	b	c		Yes	Yes	Yes	b	c	Yes	b	c	Yes	c	c	Yes	
1147	Baheria	144935	b	b	b		Yes	Yes	Yes	b	b	a	b	c	c	a	c	Yes	
1148	Bhagautipurur J	144936	a		c		Yes	a	Yes	a		a	b		a	Yes	c	Yes	
1149	Pakara Girafra	144937	c	a	c		a	a	Yes	c	c		a					Yes	

Census of India 2011- Village Directory

Amenities and Land use (As in 2009)

Name of District:-Rae Bareilly Location CodeNo:-158

Name of CD Block:-Dalmau - Location CodeNo:-0315

Sr. No.	Name village	Location code no.	Village connected to highways,village roads, banks & credit societies (If amenities available code -Yes is given, If not available within the village , the distance range code viz; a for < 5 Kms, b for 5-10 Kms and c for 10+ kms of nearest place where facility is available is given).											
			Connected to national highway(NH)	Connected to state highway(SH)	Connected to major district road (MDR)	Connected to others district road	Pucca roads	Kutcha roads	Water bounded macadam(WBM) roads	Navigable waterway (river/canal)(NW)	Footpaths (FP)	Commercial & Co-operative Banks	ATM	Agricultural Credit Societies
1	2	3	68	69	70	71	72	73	74	75	76	77	78	79
1094	Ahamadpur Chel	144882	c	a	a	a	a	Yes	a		Yes	b	b	b
1095	Daud Ramnagar	144883	c	a	a	Yes	Yes	Yes			Yes	b	b	b
1096	Tikran	144884	c	a	a	Yes	Yes	a	Yes		Yes	a	b	a
1097	Pilkha	144885	c	c	a		Yes	Yes			Yes	a	b	a
1098	Basantpur Katho	144886	c	a	a	Yes		Yes			Yes	a	b	a
1099	Hasaanapur	144887	c	c	a	Yes	Yes	Yes			Yes	c	c	a
1100	Lalpur	144888	c	a	a	Yes	Yes				Yes	b	c	a
1101	Awasthipur	144889	c	a	a		a	Yes	a		Yes	b	c	c
1102	Gangapur Baras	144890	c	c	Yes	Yes	Yes	Yes			Yes	b	b	b
1103	Ranmau	144891	c	Yes	Yes	Yes	Yes	Yes			Yes		b	b
1104	Baras	144892	c	c	Yes		Yes	Yes			Yes	a	b	a
1105	Madhukarpur	144893	c	Yes	Yes			Yes			Yes	a	b	a
1106	Kundwal	144894	c	a	a	Yes	Yes	Yes			Yes	c	c	c
1107	Aihar	144895	c	Yes	Yes	Yes	Yes	Yes			Yes	b	b	Yes
1108	Sultanpur Jala	144896	c	a	a	Yes	Yes	Yes			Yes	b	b	b
1109	Rampur Majare	144897	a	a	a		a	Yes	Yes		Yes	b	b	a
1110	Kharagpur Sauta	144898	c	a	a	Yes	Yes	Yes			Yes	a	a	b
1111	Dakauli	144899	c	Yes	Yes	Yes	Yes	Yes			Yes	a	b	a
1112	Khairahani	144900	c	a	a	Yes	a	Yes	a		Yes	a	a	a
1113	Sohawal	144901	c	a	a	Yes	Yes	Yes			Yes	a	a	a
1114	Deepem Mau	144902	c	a	a	Yes	Yes	Yes			Yes	a	a	a
1115	Risalpur Lotnaha	144903	c	a	a	Yes	a	Yes	a		Yes	a	a	a
1116	Deo Gaon	144904	c	b	b	b	Yes	Yes			Yes	c	c	a
1117	Umara Mau	144905	c	b	b	b	Yes	Yes			Yes	c	c	Yes
1118	Bhawanipur	144906	c	b	b	b	Yes	Yes			Yes	b	c	a
1119	Madudpur	144907	c	b	b	b	a	Yes			Yes	b	c	a
1120	Rausi	144908	c	b	b	b	Yes	Yes			Yes	a	c	a
1121	Chak Hajipur	144909												
1122	Jagatpur Kotaha	144910	c	b	b	b	Yes	Yes			Yes	a	c	a
1123	Lodipur Utrauwa	144911	c	b		Yes		Yes			Yes	Yes	c	a
1124	Mohan Singh Ka	144912	b	b		Yes		Yes			Yes	a	b	a
1125	Kesaruwa	144913	c	a	a	a	Yes	Yes	Yes		Yes	a	c	a
1126	Govindpur Bhira	144914	b	b	b	Yes	Yes	Yes	Yes		Yes	b	c	Yes
1127	Terukha	144915	c	c	Yes	Yes	Yes	Yes	Yes		Yes	c	a	a
1128	Belahata	144916	c	b	b	b	Yes	Yes			Yes	c	c	a
1129	Adilabad	144917	c	c	Yes	Yes	Yes	Yes	Yes		Yes	c	c	a
1130	Mir Meranpur	144918	c	c	a		Yes		Yes		Yes	b	a	
1131	Purauli	144919	c	c	a	Yes	Yes				Yes	c	b	
1132	Sanhe Mau	144920	c	c	Yes	Yes		Yes		Yes	Yes	b	Yes	
1133	Kharagpur Kurm	144921	c	c	c		Yes		Yes	Yes	Yes	b	a	
1134	Karan Mau	144922	c	a	a	a	Yes	Yes	Yes		Yes	a	c	a
1135	Bhagawanpur Ta	144923	c	a	a	a	Yes	Yes	Yes	Yes	Yes	a	b	a
1136	Higa Mau	144924	c	a	a	a	Yes	Yes	Yes	Yes	Yes	a	b	a
1137	Kathgar	144925	c	Yes	Yes	Yes	Yes	Yes	Yes		Yes	a	a	Yes
1138	Ranjitpur Lobhai	144926	c	a	Yes	Yes	a	Yes	Yes	Yes	Yes	a	c	a
1139	Bhanuwa	144927	c	c	Yes	a	Yes	Yes	Yes	Yes	Yes	b	c	a
1140	Sarwra	144928	c			Yes	Yes	Yes	Yes	Yes	Yes	a	c	a
1141	Alodipur	144929	c	a	a	a	a	Yes	Yes	Yes	Yes	b	c	Yes
1142	Kuwar Mau Pak	144930	c	a	a	a	a	Yes			Yes	a	c	a
1143	Balipur	144931	c	b	b		Yes	Yes			Yes	b	c	b
1144	Gaura Ubarani	144932	c	a	a	a	Yes	Yes	Yes	Yes	Yes	a	c	a
1145	Rasulpur Gaharw	144933	c	Yes	Yes	Yes	a	Yes	a	b	Yes	c	c	c
1146	Ghorwara	144934	c	Yes	Yes	Yes	Yes	Yes	Yes	c	Yes	Yes	c	Yes
1147	Baheria	144935	c	c	c	Yes	Yes	Yes	Yes	b	Yes	b	b	Yes
1148	Bhagautipururf J	144936	b	a	a		Yes				Yes	a	b	a
1149	Pakara Girafra	144937	c				Yes	Yes	Yes	Yes	Yes	b	c	a

Census of India 2011- Village Directory

Amenities and Land use (As in 2009)

Name of District:-Rae Bareilly Location CodeNo:-158

Name of CD Block:-Dalmau - Location CodeNo:-0315

Sr. No.	Name village	Location code no.	Availability of miscellaneous facilities (If amenities available code -Yes is given, If not available within the village , the distance range code viz; a for <5 Kms, b for 5-10 Kms and c for 10+ kms of nearest place where facility is available is given).																	Availability of electricity (Yes/No)				
			Self-Help Group (SHG)	Public distribution system (PDS) shop	Mandis / Regular market	Weekly Haat	Agricultural marketing society	Integrated Child Development Scheme (Nutritional Centres)	Anganwadi Centre (Nutritional Centres)	Others (Nutritional Centres)	ASHA (Accredited Social Health Activist)	Community centre with/without TV	Sports Field,	Sports Club/ Recreation Centre	Cinema / Video Hall	Public Library	Public Reading Room	Newspaper Supply	Assembly Polling station	Birth & Death Registration Office	Power Supply for Domestic Use (ED)	Power Supply for Agricultural Use (EAG)	Power Supply for Commercial Use (EC)	Power Supply for All Uses (EA)
1	2	3	80	81	82	83	84	85	86	87	88	89	90	91	92	93	94	95	96	97	98	99	100	101
1094	Ahamadpur Chel	144882	Yes	Yes	Yes	Yes	Yes	Yes	Yes	Yes	Yes	Yes	Yes	Yes	Yes	Yes	Yes	Yes	Yes	Yes	Yes	Yes	Yes	Yes
1095	Daud Ramnagar	144883	Yes	a	b	Yes	b	Yes	Yes	Yes	Yes	Yes	Yes	Yes	Yes	Yes	Yes	Yes	Yes	Yes	Yes	Yes	Yes	Yes
1096	Tikran	144884	Yes	Yes	b	a	b	Yes	Yes	Yes	Yes	Yes	Yes	Yes	Yes	Yes	Yes	Yes	Yes	Yes	Yes	Yes	No	Yes
1097	Pilkha	144885	Yes	Yes	b	a	b	Yes	Yes	Yes	Yes	Yes	Yes	Yes	Yes	Yes	Yes	a	Yes	Yes	Yes	Yes	Yes	Yes
1098	Basantpur Katho	144886	Yes	Yes	b	Yes	b	Yes	Yes	Yes	Yes	Yes	Yes	Yes	Yes	Yes	Yes	Yes	Yes	Yes	Yes	Yes	Yes	Yes
1099	Hasaanapur	144887	Yes	Yes	c	a	c	Yes	Yes	Yes	Yes	Yes	Yes	Yes	Yes	Yes	Yes	Yes	Yes	Yes	Yes	Yes	Yes	Yes
1100	Lalpur	144888	Yes	c	a	c	Yes	Yes	a	Yes	a	Yes	Yes	Yes	Yes	Yes	Yes	a	a	Yes	Yes	Yes	Yes	Yes
1101	Awasthipur	144889	Yes	Yes	Yes	Yes	Yes	Yes	Yes	Yes	Yes	Yes	Yes	Yes	Yes	Yes	Yes	Yes	Yes	Yes	Yes	Yes	Yes	Yes
1102	Gangapur Baras	144890	Yes	Yes	a	a	b	b	Yes	Yes	Yes	Yes	b	a	c	b	c	Yes	Yes	Yes	Yes	Yes	No	No
1103	Ranmau	144891	Yes	Yes	Yes	Yes	Yes	Yes	Yes	Yes	Yes	c	Yes	Yes	Yes	Yes	Yes	Yes	Yes	Yes	Yes	Yes	Yes	Yes
1104	Baras	144892	Yes	Yes	b	Yes	Yes	Yes	Yes	Yes	Yes	b	b	Yes	b	c	Yes	Yes	Yes	c	Yes	Yes	No	No
1105	Madhukarpur	144893	Yes	Yes	b	Yes	b	Yes	Yes	Yes	Yes	Yes	b	a	Yes	b	c	Yes	Yes	c	Yes	Yes	Yes	Yes
1106	Kundwal	144894	Yes	Yes	c	Yes	Yes	Yes	Yes	Yes	Yes	c	Yes	Yes	c	Yes	Yes	Yes	Yes	Yes	Yes	Yes	Yes	Yes
1107	Aihar	144895	Yes	Yes	Yes	Yes	Yes	Yes	Yes	Yes	Yes	c	Yes	Yes	Yes	Yes	Yes	Yes	Yes	Yes	Yes	Yes	Yes	Yes
1108	Sultanpur Jala	144896	Yes	Yes	b	b	Yes	Yes	Yes	Yes	Yes	Yes	Yes	Yes	Yes	Yes	Yes	Yes	Yes	Yes	Yes	Yes	Yes	Yes
1109	Rampur Majare	144897	Yes	Yes	b	a	a	c	Yes	Yes	Yes	Yes	Yes	Yes	Yes	b	Yes	Yes	b	Yes	Yes	Yes	Yes	Yes
1110	Kharagpur Sauta	144898	Yes	a	b	a	b	Yes	Yes	Yes	Yes	Yes	b	a	b	b	c	a	Yes	b	Yes	Yes	No	No
1111	Dakauli	144899	Yes	a	b	b	Yes	Yes	Yes	Yes	Yes	Yes	Yes	Yes	Yes	Yes	Yes	Yes	Yes	Yes	Yes	Yes	Yes	Yes
1112	Khairahani	144900	Yes	Yes	Yes	a	a	Yes	a	Yes	a	a	a	a	a	c	Yes	a	a	a	Yes	Yes	No	No
1113	Sohawal	144901	Yes	a	a	a	Yes	Yes	Yes	Yes	Yes	Yes	a	a	a	a	c	a	Yes	a	Yes	Yes	No	No
1114	Deepem Mau	144902	Yes	a	a	a	Yes	Yes	Yes	Yes	Yes	Yes	a	a	a	a	c	a	Yes	a	Yes	Yes	No	No
1115	Risalpur Lotnaha	144903	Yes	a	a	a	Yes	Yes	Yes	Yes	Yes	a	a	a	a	c	Yes	a	Yes	a	Yes	Yes	No	No
1116	Deo Gaon	144904	Yes	Yes	Yes	Yes	Yes	Yes	Yes	Yes	Yes	Yes	Yes	Yes	Yes	Yes	Yes	Yes	Yes	Yes	Yes	No	No	No
1117	Umara Mau	144905	Yes	Yes	Yes	Yes	Yes	Yes	Yes	Yes	Yes	Yes	Yes	Yes	Yes	Yes	Yes	Yes	Yes	Yes	Yes	Yes	Yes	Yes
1118	Bhawanipur	144906	Yes	Yes	Yes	Yes	Yes	Yes	Yes	Yes	Yes	Yes	Yes	Yes	Yes	Yes	Yes	Yes	Yes	Yes	Yes	Yes	No	No
1119	Madudpur	144907	Yes	Yes	Yes	Yes	Yes	Yes	Yes	Yes	Yes	Yes	Yes	Yes	Yes	Yes	Yes	Yes	Yes	Yes	Yes	Yes	No	No
1120	Rausi	144908	Yes	Yes	c	a	c	c	c	a	Yes	c	Yes	Yes	c	c	c	Yes	Yes	c	Yes	Yes	No	No
1121	Chak Hajipur	144909																						
1122	Jagatpur Kotaha	144910	Yes	a	c	a	c	b	b	Yes	Yes	a	c	Yes	Yes	c	c	c	Yes	b	Yes	Yes	No	No
1123	Lodipur Utrauwa	144911	Yes	Yes	Yes	Yes	Yes	Yes	Yes	Yes	Yes	Yes	Yes	Yes	Yes	Yes	Yes	Yes	Yes	Yes	Yes	Yes	No	No
1124	Mohan Singh Ka	144912	Yes	a	b	Yes	b	Yes	Yes	Yes	a	Yes	a	c	b	c	c	a	a	a	Yes	Yes	No	No
1125	Kesaruwa	144913	Yes	Yes	Yes	Yes	Yes	Yes	Yes	Yes	Yes	Yes	Yes	Yes	Yes	Yes	Yes	Yes	Yes	Yes	Yes	Yes	Yes	Yes
1126	Govindpur Bhira	144914	Yes	Yes	c	Yes	c	Yes	Yes	Yes	Yes	c	Yes	c	c	c	c	Yes	Yes	Yes	Yes	Yes	Yes	Yes
1127	Terukha	144915	Yes	Yes	Yes	Yes	Yes	Yes	Yes	Yes	Yes	Yes	Yes	Yes	Yes	Yes	Yes	Yes	Yes	Yes	Yes	Yes	No	No
1128	Belahata	144916	Yes	Yes	Yes	Yes	Yes	Yes	Yes	Yes	Yes	Yes	Yes	Yes	Yes	Yes	Yes	Yes	Yes	Yes	Yes	Yes	No	No
1129	Adilabad	144917	Yes	Yes	Yes	Yes	Yes	Yes	Yes	Yes	Yes	Yes	Yes	Yes	Yes	Yes	Yes	Yes	Yes	Yes	Yes	Yes	No	No
1130	Mir Meranpur	144918	Yes	Yes	Yes	Yes	Yes	Yes	Yes	Yes	Yes	Yes	Yes	Yes	Yes	Yes	Yes	Yes	Yes	Yes	Yes	Yes	No	No
1131	Purauli	144919	Yes	Yes	Yes	Yes	Yes	Yes	Yes	Yes	Yes	Yes	Yes	Yes	Yes	Yes	Yes	Yes	Yes	Yes	Yes	Yes	Yes	Yes
1132	Sanhe Mau	144920	Yes	Yes	Yes	Yes	Yes	Yes	Yes	Yes	Yes	Yes	Yes	Yes	Yes	Yes	Yes	Yes	Yes	Yes	Yes	No	No	No
1133	Kharagpur Kurm	144921	Yes	Yes	Yes	Yes	Yes	Yes	Yes	Yes	Yes	Yes	Yes	Yes	Yes	Yes	Yes	Yes	Yes	Yes	Yes	Yes	No	No
1134	Karan Mau	144922	Yes	Yes	Yes	Yes	Yes	Yes	Yes	Yes	Yes	Yes	Yes	Yes	Yes	Yes	Yes	Yes	Yes	Yes	Yes	Yes	Yes	Yes
1135	Bhagawanpur Ta	144923	Yes	Yes	Yes	Yes	Yes	Yes	Yes	Yes	Yes	Yes	Yes	Yes	Yes	Yes	Yes	Yes	Yes	Yes	Yes	Yes	Yes	Yes
1136	Higa Mau	144924	Yes	Yes	Yes	Yes	Yes	Yes	Yes	Yes	Yes	Yes	Yes	Yes	Yes	Yes	Yes	Yes	Yes	Yes	Yes	Yes	Yes	Yes
1137	Kathgar	144925	Yes	Yes	Yes	Yes	Yes	Yes	Yes	Yes	Yes	Yes	Yes	Yes	Yes	Yes	Yes	Yes	Yes	Yes	Yes	Yes	Yes	Yes
1138	Ranjitpur Lobhai	144926	Yes	Yes	Yes	Yes	Yes	Yes	Yes	Yes	Yes	Yes	Yes	Yes	Yes	Yes	Yes	Yes	Yes	Yes	Yes	Yes	Yes	Yes
1139	Bhanuwa	144927	Yes	Yes	Yes	Yes	Yes	Yes	Yes	Yes	Yes	Yes	Yes	Yes	Yes	Yes	Yes	Yes	Yes	Yes	Yes	Yes	Yes	Yes
1140	Sarwra	144928	Yes	Yes	Yes	Yes	Yes	Yes	Yes	Yes	Yes	Yes	Yes	Yes	Yes	Yes	Yes	Yes	Yes	Yes	Yes	Yes	Yes	Yes
1141	Alodipur	144929	Yes	Yes	Yes	Yes	Yes	Yes	Yes	Yes	Yes	Yes	Yes	Yes	Yes	Yes	Yes	Yes	Yes	Yes	Yes	Yes	Yes	Yes
1142	Kuwar Mau Pak	144930	Yes	Yes	Yes	Yes	Yes	Yes	Yes	Yes	Yes	Yes	Yes	Yes	Yes	Yes	Yes	Yes	Yes	Yes	Yes	Yes	Yes	Yes
1143	Balipur	144931	Yes	Yes	Yes	Yes	Yes	Yes	Yes	Yes	Yes	Yes	Yes	Yes	Yes	Yes	Yes	Yes	Yes	Yes	Yes	Yes	Yes	Yes
1144	Gaura Ubarani	144932	Yes	Yes	Yes	Yes	Yes	Yes	Yes	Yes	Yes	Yes	Yes	Yes	Yes	Yes	Yes	Yes	Yes	Yes	Yes	Yes	Yes	Yes
1145	Rasulpur Gaharw	144933	Yes	Yes	Yes	Yes	Yes	Yes	Yes	Yes	Yes	Yes	Yes	Yes	Yes	Yes	Yes	Yes	Yes	Yes	Yes	Yes	Yes	Yes
1146	Ghorwara	144934	Yes	Yes	Yes	Yes	Yes	Yes	Yes	Yes	Yes	Yes	Yes	Yes	Yes	Yes	Yes	Yes	Yes	Yes	Yes	Yes	Yes	Yes
1147	Baheria	144935	Yes	Yes	Yes	Yes	Yes	Yes	Yes	Yes	Yes	Yes	Yes	Yes	Yes	Yes	Yes	Yes	Yes	Yes	Yes	Yes	Yes	Yes
1148	Bhagautipururf J	144936	Yes	Yes	Yes	Yes	Yes	Yes	Yes	Yes	Yes	Yes	Yes	Yes	Yes	Yes	Yes	Yes	Yes	Yes	Yes	Yes	Yes	Yes
1149	Pakara Girafra	144937	Yes	Yes	Yes	Yes	Yes	Yes	Yes	Yes	Yes	Yes	Yes	Yes	Yes	Yes	Yes	Yes	Yes	Yes	Yes	Yes	Yes	Yes

Census of India 2011- Village Directory

Amenities and Land use (As in 2009)

Name of District:-Rae Bareli Location CodeNo:-158

Name of CD Block:-Dalmau - Location CodeNo:-0315

Sr. No.	Name village	Location code no.	Land Use												Land Use					Name of three most important commodities manufactured			
			Nearest Town	Area under different types of land use (in hectares rounded up to one decimal place)										Area irrigated by source (in hectare).					First	Second	Third		
				Name	Distance range code i.e. a for <5 Kms, b for 5-10 Kms and c for 10+ kms.	Forests	Area under Non-agricultural Uses	Barren and Un-cultivable land	Permanent Pastures and Other Grazing Lands	Land Under Miscellaneous Tree Crops etc.	Culturable Waste Land	Fallow lands other than current fallows	Current fallows	Net Area Sown	Total Irrigated Land Area	Total Un-irrigated Land Area	Canals (C)	Wells/Tube-wells(W/TW)				Tanks/Lakes(T/L)	Water Falls(W/F)
102	103	104	105	106	107	108	109	110	111	112	113	114	115	116	117	118	119	120	121	122			
1094	Ahamadpur Chel	144882			0	25.8	0	0	1.1	0.4	28	7.2	72.5	70.4	2.1	0	70.4	0	0	0			
1095	Daud Ramnagar	144883			0	12.6	0	1	10.2	8.3	25.7	11.1	131.1	89	42	0	89	0	0	0			
1096	Tikran	144884			0	20.7	0	0	0.5	1.8	3.6	4.1	92.9	80.3	12.5	0	80.3	0	0	0			
1097	Pilkha	144885			0	26.7	0	0.8	3.7	0.5	8.2	9	146.3	102.4	43.9	0	102.4	0	0	0			
1098	Basantpur Katho	144886			0	42.6	0	0	12.7	7.4	26.3	40.7	263.5	220.2	43.3	0	220.2	0	0	0			
1099	Hasaanapur	144887			0	27.3	0	2.2	7.8	3.4	8.5	23.7	199.4	145.1	54.3	0	145.1	0	0	0			
1100	Lalpur	144888	LALGANJ	c	0	2.5	0	0	3.7	1.1	0.6	0.8	30	30	0	0	18.4	0	0	11.6			
1101	Awasthipur	144889	LALGANJ	c	0	7.3	0	0	1.4	0.8	0.8	1.1	38.8	38.8	0	0	26.6	0	0	12.2			
1102	Gangapur Baras	144890	RAIBARELI	c	0	16.8	0	0	0	3.9	1.7	1.5	157.2	148.8	8.5	118.8	0	0	0	30			
1103	Ranmau	144891			0	9.8	0	0	6.3	1.3	9.1	1.8	49.4	41.5	7.9	0	41.5	0	0	0			
1104	Baras	144892	RAE BAREL	c	0	21	21.7	0	16.8	5.2	35.8	3.4	133.3	114.1	19.2	114.1	0	0	0	0			
1105	Madhukarpur	144893	RAE BAREL	c	0	37.4	0.2	26.7	0	2.4	12.8	2.3	179.8	142.9	36.8	0	142.9	0	0	0			
1106	Kundwal	144894	RAEBARELI	c	0	137.6	32.9	0	11.5	125.2	21.6	160.7	379.3	379.3	0	0	124.6	115.3	0	139			
1107	Aihar	144895	LALGANJ	b	0	191.4	0	0	26.8	28.1	115.1	39.2	681.3	681.3	0	0	567	0	0	114			
1108	Sultanpur Jala	144896		b	0	11.9	0	0	3.2	2.1	12.4	18.7	74	74	0	0	0	63.3	0	10.7			
1109	Rampur Majare	144897	RAE BAREL	c	0	14.7	0	0	4.3	4.2	2.2	0	67.6	42.4	25.1	0	42.4	0	0	0			
1110	Kharagpur Sauta	144898	RAEBARELI	c	0	54.2	0	0	7.5	3.9	24.6	1.8	150	130.2	19.9	0	130.2	0	0	0			
1111	Dakauli	144899			0	22.8	0	0	0.3	1.1	33.9	13.7	56.4	52.2	4.2	52.2	0	0	0	0			
1112	Khairahani	144900	RAEBARELI	c	0	4.5	3.2	1	1.3	1.3	0.3	17.3	45	35.6	9.5	0	35.6	0	0	0			
1113	Sohawal	144901	RAEBARELI	c	0	25.1	0	1.4	0	1.5	13.2	2.8	105.4	70.9	34.5	0	70.9	0	0	0			
1114	Deepem Mau	144902	RAEBARELI	c	0	16.3	0.8	2.7	4.7	4	13.9	11.3	64.3	38.6	25.7	0	25.7	0	0	12.9			
1115	Risalpur Lotnaha	144903	RAE BAREL	c	0	13	0	0	0	7.7	5.1	1.4	85.4	48	37.4	0	48	0	0	0			
1116	Deo Gaon	144904	LAL GANG	c	0	49.5	0	0	13.6	11.2	6.4	18.3	339.5	244.7	94.8	0	244.7	0	0	0			
1117	Umara Mau	144905	LAL GANG	c	0	13.7	0	0	6.8	0.2	3.2	1.1	34.1	27.2	6.9	0	27.2	0	0	0			
1118	Bhawanipur	144906	LAL GANG	c	0	4.8	0	0	0.3	2.7	1.3	1.6	66.5	61.2	5.3	0	0	0	61.2				
1119	Madudpur	144907	LAL GANG	c	0	6.9	0	0	1.5	0.8	1.2	0.9	77.3	57.8	19.5	0	57.8	0	0	0			
1120	Rausi	144908	LAL GANG	c	0	16.7	0	0	5.1	7.5	3.1	2.1	159.6	144	15.6	0	144	0	0	0			
1121	Chak Hajipur	144909	LAL GANG	c	0	2.8	0	1	3.9	0.2	0.5	0.4	11	10.1	0.8	0	10.1	0	0	0			
1122	Jagatpur Kotaha	144910	LAL GANG	c	0	7.1	0	0	1.9	1.3	1.4	1	69.7	62.5	7.2	62.5	0	0	0	0			
1123	Lodipur Utrauwa	144911	RAE BAREL	c	5.2	193.2	0	0.9	5.1	34.4	15.4	17.2	735.2	432.8	302.4	0	432.8	0	0	0			
1124	Mohan Singh Ka	144912	RAE BAREL	c	0	6.5	0	2.8	0.6	0.8	1.5	1.3	23.2	17.2	5.9	0	17.2	0	0	0			
1125	Kesaruwa	144913			14.2	32.6	1.2	11.2	0	30.1	0	0.1	245.8	243.7	2.1	238.4	5.3	0	0	0			
1126	Govindpur Bhira	144914			0	107.1	0	9.1	4.2	58.8	0.3	8.1	922.5	877.9	44.6	757.4	120.5	0	0	0			
1127	Terukha	144915			0	52.4	33.4	2.9	0	31.8	100.2	7.4	556.5	556.5	0	0	0	0	0	557			
1128	Belahata	144916	LAL GANG	c	0	10.1	5.1	2.4	1.1	2.1	3.8	3.1	50.2	45.1	5.1	0	45.1	0	0	0			
1129	Adilabad	144917			0	17.8	0	0	0	4.5	4.2	2.1	232.4	232.4	0	232.4	0	0	0	0			
1130	Mir Meranpur	144918			0	15.5	0	0	0	11.8	10	0	125.1	125.1	0	0	0	0	0	125			
1131	Purauli	144919			0	7.8	0	0	0	3.3	1.6	0	111.5	111.5	0	0	0	0	0	112			
1132	Sanhe Mau	144920			0	1	0.5	0.8	0	0.2	0.1	0	23.7	20.5	3.2	20.5	0	0	0	0			
1133	Kharagpur Kurm	144921			0	21.6	0	2.8	0	3.4	22.4	0.9	199.4	199.4	0	199.4	0	0	0	0			
1134	Karan Mau	144922		c	0	2.6	0	2.5	0	0.3	0	0	53.6	48.2	5.4	42.9	5.4	0	0	0			
1135	Bhagawanpur Ta	144923		c	0	0	4.8	0	0	1.2	0	0	51	48.7	2.3	45.3	3.4	0	0	0			
1136	Higa Mau	144924		c	0	0	14.6	2.9	0	1.6	4.5	10.1	101.7	90.3	11.3	85.2	5.1	0	0	0			
1137	Kathgar	144925		c	0	0	111.1	4.3	0	19.1	33.3	101.5	243.4	202.2	41.2	188.1	14.1	0	0	0			
1138	Ranjitpur Lobha	144926			0	21.4	0	1.6	0	5.6	0	13.7	170.4	166.2	4.2	162	4.1	0	0	0			
1139	Bhanuwa	144927			0	37	0	0	0	5.6	0	18.2	216.9	214.3	2.6	191.1	23.2	0	0	0			
1140	Sarwra	144928			0	22.6	0	0	0.4	1.9	0	2.6	119.8	119.6	0.1	99.6	20.1	0	0	0			
1141	Alodipur	144929			0	4.4	0.9	1.6	0	0.8	0	4.2	25.1	24	1	24	0	0	0	0			
1142	Kuwar Mau Pak	144930	RAE BAREL	c	0	27.6	0	2.3	0.5	7.5	0.8	4.2	87.1	87.1	0	87.1	0	0	0	0			
1143	Balipur	144931	DALMAU	c	0	64.4	0	5.1	19.4	9.3	3.5	11.3	381.8	319.3	62.5	196.4	110.9	12	0	0			
1144	Gaura Ubarani	144932			0	9.8	0	3.7	0	4	0	3.9	85.5	50.4	35.1	10.3	0	0	0	40.1			
1145	Rasulpur Gahar	144933			0	0.4	3.1	0	0	6.1	3.2	2.2	100.1	80.3	19.8	80.3	0	0	0	0			
1146	Ghorwara	144934			0	3.4	45.4	1.9	0	28.2	1.4	2.1	198.2	122.1	76.1	23.1	99.1	0	0	0			
1147	Baheria	144935			0	0.6	21.1	1.8	0	2	3.1	0.9	144.1	104.1	40	100.1	4	0	0	0			
1148	Bhagautipururf J	144936	DALMAU	b	0	14.7	0	3.2	2.8	1.2	2.1	2.5	54.8	34.7	20.1	0	0	0	15.9	18.8			
1149	Pakara Girafra	144937			0	2	0	4	0	2	0	16	27.6	27.3	0.2	23.4	3.9	0	0	0			

Census of India 2011- Village Directory

Amenities and Land use (As in 2009)

Name of District:-Rae Bareilly Location CodeNo:-158

Name of CD Block:-Dalmau - Location CodeNo:-0315

Sr. No.	Name village	Location code no.	Total area of the village (in hectares rounded up to one decimal place)	Total population (2011 census)	Number of households (2011 census)	Number of educational amenities available. (If not available within the village , the distance range code viz; a for < 5 Kms, b for 5-10 Kms and c for 10+ kms of nearest place where facility is available is given).														
						Pre-Primary school (PP)	Primary school (P)	Middle school (M)	Secondary School (S)	Senior Secondary school (SS)	Degree college of arts, science & commerce (ASC)	Engineering college(EC)	Medical college (MC)	Management institute (MI)	Polytechnic (Pt)	Vocational training school /ITI	Non-formal training centre (NFTC)	Special school for disabled (SSD)	Others (specify)	
1	2	3	4	5	6	7	8	9	10	11	12	13	14	15	16	17	18	19	20	
1150	Amiranpur Pakai	144938	209	891	181	a	1	a	a	a	b	c	c	c	c	c	c	c	c	
1151	Malpura	144939	161.6	784	172	a	1	a	a	a	a	c	c	c	c	c	c	c	c	
1152	Ubarini	144940	194.2	1095	214	b	1	1	a	a	b	c	c	c	c	c	c	c	c	
1153	Eksana Urf Kara	144941	769.6	1959	373		1	1	b	b	c	c			c	c		2		
1154	Bhagwal Bujurg	144942	75.2	592	118	a	1	a	b	b	b	c	c	c	c	c	b	c		
1155	Kashipur	144943	75.9	618	102	a	a	c	b	b	b	c	c	c	c	c	b	c		
1156	Bakhtawarpur	144944	41.3	364	80	a	c	a	a	b	b	c	c	c	c	c	b	c		
1157	Amba	144945	361.2	1714	320	a	1	1	a	a	a	1	c	c	c	c	c	c		
1158	Saistabad Urf Na	144946	91.6	723	128	a	c	a	a	a	a	a	c	c	c	c	a	c		
1159	Narasawan	144947	364.6	3137	586	a	1	a	a	a	a	c	c	c	c	c	c	c		
1160	Narendrpur	144948	189.1	1961	362	b	1	a	a	b	b	c	c	c	c	c	c	c		
1161	Bhagawanpur Ct	144949	70.2	397	83		1	1	b	b	b	c	c	c	c	c	c	c		
1162	Tonk	144950	130.8	642	120	a	a	a	a	a	a	c	c	c	c	c	c	c		
1163	Mansukh Mau	144951	80	394	65	a	a	a	a	a	a				c	c	c	c		
1164	Bejhla Mau	144952	78.1	708	138	a	a	a	a	a	b				c	c	c	c		
1165	Rampur Gahir Ki	144953	181.8	1109	202	1	3	1	a	a	a	c	c	c	c	c	c	c		
1166	Jagatpur Bardara	144954	88.9	1099	234	1	2	2	b	b	b	c	c	c	c	c	c	c		
1167	Darigapur	144955	145.3	1115	188	b	1	b	b	b	b	c	c	c	c	c	c	c		
1168	Asthiyawan	144956	44.3	288	65	1	1	1	b	b	b	c	c	c	c	c	c	c		
1169	Radha Balampur	144957	133.1	988	187	1	1	1	a	a	a				c	c	c	c		
1170	Sahbhada	144958	80	1126	182		1	a	a	a	a	c			c	c	c	c		
1171	Amaraha	144959	45.4	380	67		a	a	a	a	a				c	c	c	c		
1172	Baderwa	144960	135.6	1246	237	a		1	1	1	b				c	c	c	c		
1173	Malik Bhati Mu.	144961	509.2	2714	489	2	1	b	c	b		c	b	c	c	c	b	c		
1174	Jahangirabad	144962	164.9	530	107	b	a	b	c	c	b	c	b	c	c	c	b	c		
1175	Jamnagar Moh	144963	357.2	711	141	a	1	b	c	c	b	c	b	c	c	c	b	b	c	
1176	Kanaha	144964	202.5	2485	495		1	a	b	b	b	c	c	c	c	c	b	c		
1177	Balabhaddarpur	144965	88.8	672	148		1	a	b	b	c	c	c	c	c	b	c	c		
1178	Johawa Natak	144966	361.4	2452	461	1	1	2	a	a	a	c	c	c	c	b	c	c		
1179	Dewali	144967	148.2	1074	200	a	a	a	a	a	a	c	c	c	c	c	a	c		
1180	Makhdumpur Ur	144968	155	1407	239		1	1	b	b	b	c	c	c	c	b	c	c		
1181	Aftabnagar	144969	105.3	1000	192	a	a	a	a	a	a	c	c	c	c	c	c	c		
1182	Dalmau Mu.	144970	1433	7408	1383			1	1	a	a	c	c	c	a	c	c	c		
1183	Sarai Dilawar	144971	94.5	2710	525	a	a	a	a	a	a	c	c	c	c	c	c	c		
1184	Darbanihar	144972	30.8	403	86	a	a	a	a	a	a	c	c	c	c	c	c	c		
1185	Murshidabad	144973	37.3	817	149	5	a	a	a	a	a	c	c	c	c	c	c	c		
1186	Jotiamau	144974	77.9	1051	198	a	1	a	a	a	a	c	c	c	c	c	c	c		
1187	Deenganj	144975	46.7	840	140		2				b	c	c	c	c	b	c	c		
1188	Sarai Lakhmi	144976	85.6	871	166	1	a	a	a	a	a	c	c	c	c	c	c	c		
1189	Chhajjooopur	144977	27.5	335	73		1	b	a	b	b	c	c	c	c	c	c	c		
1190	Semaury	144978	80.4	709	119	4	a	b	b	b	b	c	c	c	c	c	c	c		
1191	Raipur Thappa H	144979	304.2	2696	509	a	1	a	a	a	a	c	c	c	c	c	c	c		
1192	Salimpur	144980	117.8	1131	198	2	2	a	b	b	b	c	c	c	c	c	c	c		
1193	Khalilpur	144981	240.8	3083	595	a	a	a	a	a	a	c	c	c	c	c	c	c		
1194	Korauli Dabha	144982	255.8	2098	376	b	2	a												
1195	Sendura Mau	144983	115	719	140		1	1	a	a	b				c	c	c	c		
1196	Nasirpur Ghariye	144984	37	274	66	a	b	b	b	b	b				c	c	c	c		
1197	Girdharpur	144985	76.3	621	135		1	a	b	b	a				c	c	c	c		
1198	Pakhara Mau	144986	37.6	395	73		2	b	b	b	b				c	c	c	c		
1199	Kandharpur	144987	153.2	1216	229	2	1	1	b	b	b	c	c	c	c	c	c	c		
1200	Santpur	144988	183.6	1069	209	2	1	1												
1201	Teliani	144989	65.9	717	147	2	1													
1202	Bharsana	144990	191.1	1550	285	2	1	1	c	b	b	c	c	c	c	c	c	c		
1203	Gaffoorpur Urf J	144991	94.5	644	114	1						2								
1204	Surasana	144992	234.8	2150	404	a	a	b	b	b	b	c	c	c	c	c	c	c		
1205	Surajoopur	144993	67.2	1028	193	a	1	a	a	a	a	c	c	c	c	c	c	c		

Census of India 2011- Village Directory

Amenities and Land use (As in 2009)

Name of District:-Rae Bareilly Location CodeNo:-158

Name of CD Block:-Dalmau - Location CodeNo:-0315

Sr. No.	Name village	Location code no.	Number of Medical Amenities available. (If not available within the village, the distance range code viz: a for < 5 Kms, b for 5-10 Kms and c for 10+ kms of nearest place where facility is available is given).										Number of Non-Government Medical Amenities available.							
			Community health centre (CHC)	Primary health centre (PHC)	Primary health sub centre (PHS)	Maternity and child welfare centre (MCW)	T.B. clinic (TBC)	Hospital-allopathic (HA)	Hospital-alternative medicine (HO)	Dispensary (D)	Veterinary hospital (VH)	Mobile health clinic (MHC)	Family welfare centre (FWC)	Charitable non Govt. hospital/Nursing home.	Medical practitioner with MBBS Degree	Medical practitioner with other degree	Medical practitioner with no degree	Traditional practitioner and faith healer .	Medicine Shop	Others
1	2	3	21	22	23	24	25	26	27	28	29	30	31	32	33	34	35	36	37	38
1150	Amiranpur Pakai	144938	c	b	a	c	c	c	a	b	a	c	a	0	0	0	0	0	0	0
1151	Malpura	144939	c	a	a	c	c	c	a	a	a	c	a	0	0	0	0	0	0	0
1152	Ubarini	144940	c	b	a	c	c	c	b	b	a	c	a	0	0	0	0	0	0	0
1153	Eksana Urf Kara	144941		b			b				b			0	0	0	0	0	0	0
1154	Bhagwal Bujurg	144942	b	b		a	b	b	b	b	b	b	b	0	0	0	0	0	0	0
1155	Kashipur	144943	b	b		a	b	b	b	b	b	b	b	0	0	0	0	0	0	0
1156	Bakhtawarpur	144944	b	b		a	b	b	b	b	b	b	b	0	0	0	0	0	0	0
1157	Amba	144945	b	b	b	c	c	c	c		b		c	0	0	0	0	0	0	0
1158	Saistabad Urf Na	144946	b	b		a	b	b	b	a	a	b	a	0	0	0	0	0	0	0
1159	Narasawan	144947	b	b	b	c	c	c	c		a		c	0	0	0	0	0	0	0
1160	Narendrpur	144948	b	a	b	c	c	c	c		c		c	0	0	0	0	0	0	0
1161	Bhagawanpur Ct	144949	b	b	b	c	c	c	c		b		c	0	0	0	0	0	0	0
1162	Tonk	144950	c		b	a	c	c	c		b		a	0	0	0	0	0	0	0
1163	Mansukh Mau	144951		b		c	c	c	c	a	b			0	0	0	0	0	0	0
1164	Bejhla Mau	144952		b		c	c	c	c	a	b			0	0	0	0	0	0	0
1165	Rampur Gahir K	144953	c		b	a	c	c	c		b		a	0	0	0	0	0	0	0
1166	Jagatpur Bardara	144954	c		a	b	c	c	c		a		b	0	0	0	0	0	0	0
1167	Darigapur	144955	c	b	b	c	c	c	b	b	b	c	a	0	0	0	0	0	0	0
1168	Asthiyawan	144956	c		b	b	c	c	c		b		b	0	0	0	1	0	0	0
1169	Radha Balampur	144957		b		c	c	c	c	a	b			0	0	0	0	0	0	0
1170	Sahbhada	144958	c		c	c	c	c	c	a	c		c	0	0	0	0	0	0	0
1171	Amaraha	144959	c		c	c	c	c	c	a	c		c	0	0	0	0	0	0	0
1172	Baderwa	144960	c		c	c	c	c	c		l c		c	0	0	0	0	0	0	0
1173	Malik Bhiti Mu.	144961	b	b	b	b	c	c	c	b		b	b	0	0	0	0	0	0	0
1174	Jahangirabad	144962	b	b	b	b	c	c	c	b	a	b	b	0	0	0	0	0	0	0
1175	Jamalnagar Moh	144963	b	b	b	b	b	c	b	b	a	b	b	0	0	0	0	0	0	0
1176	Kanaha	144964	b				b				b		b	0	0	0	0	0	0	0
1177	Balabhaddarpur	144965	b			l					b			0	0	0	0	0	0	0
1178	Johawa Natak	144966	b	b		l b	b	b	b	b	a	b	a	0	0	0	5	0	0	0
1179	Dewali	144967	b	b		a	b	b	b	a	a	b	a	0	0	0	0	0	0	0
1180	Makhdumpur Ur	144968	b			a	b				b		b	0	0	0	0	0	0	0
1181	Aftabnagar	144969	b	a		a	b			a	a		b	0	0	0	0	0	0	0
1182	Dalmau Mu.	144970	l		a		l			l a			a	0	0	0	0	0	0	0
1183	Sarai Dilawar	144971	a	a		a	a			a	a		a	0	0	0	0	0	0	0
1184	Darbanihar	144972	a	a		a	a			a	a		a	0	0	0	0	0	0	0
1185	Murshidabad	144973	a	a	a	a	c	c	c	a	a		a	0	0	0	0	0	0	0
1186	Jotiamau	144974	b		b	c	c	c	c		c		c	0	0	0	0	0	0	0
1187	Deenganj	144975	b				b				b		b	0	0	0	0	0	0	0
1188	Sarai Lakhmi	144976	b	b	a	a	c	c	c	c	a	c	b	0	0	0	0	0	0	0
1189	Chhajjooipur	144977	b	b	b	b	c	c	c	b	b	a	b	0	0	0	0	0	0	0
1190	Semaui	144978	b	b	b	b	c	c	c	b	b	b	b	0	0	0	0	0	0	0
1191	Raipur Thappa H	144979	b		b	c	c	c	c		a		c	0	0	0	0	0	0	0
1192	Salimpur	144980				l	l			2	2	2	2	2	0	0	0	0	0	0
1193	Khalilpur	144981	b	b	b	b	c	c	b	b	a		b	0	0	0	0	0	0	0
1194	Korauli Dabha	144982				l	l			2	2	2	2	2	0	0	1	0	0	0
1195	Sendura Mau	144983		b		c	c	c	c	a	b			0	0	0	0	0	0	0
1196	Nasirpur Ghariye	144984		b		c	c	c	c	a	b		c	0	0	0	0	0	0	0
1197	Girdharpur	144985		b		c	c	c	c	a	b		c	0	0	0	0	0	0	0
1198	Pakhara Mau	144986		b		c	c	c	c	a	b		c	0	0	0	0	0	0	0
1199	Kandharpur	144987	b	b	a	b	c	c	b	b	b		b	0	0	0	0	0	0	0
1200	Santpur	144988				l	l			l	2	2		2	0	0	0	0	0	0
1201	Teliani	144989	c	c	a	c	c	c	a	c	c		c	0	0	0	0	0	0	0
1202	Bharsana	144990	c	c	c	c	c	c	c	c	c	c	c	0	2	0	0	0	0	0
1203	Gaffoorpur Urf J	144991	b	c	c	c	c	c	c	c	c		c	0	0	0	0	0	0	0
1204	Surasana	144992				c	c	c	a	c	c		c	0	0	0	0	0	0	0
1205	Surajoopur	144993	a	a		a	a			a	a		a	0	0	0	0	0	0	0

Census of India 2011- Village Directory

Amenities and Land use (As in 2009)

Name of District-Rae Bareilly Location CodeNo:-158

Name of CD Block-Dalmau - Location CodeNo:-0315

Sr. No.	Name village	Location code no.	Availability of drinking water - Yes / No								Availability of toilet & others Yes / No			
			Tap water (Treated/Untreated)	Well water (Covered / Uncovered well)	Hand Pump	Tube wells / Bore well	Spring	River / Canal	Tank / Pond / Lake	Others	Community toilet including bath.	Community toilet excluding bath.	Rural sanitary mart or sanitary hardware outlet available near the village.	Community bio- gas or recycle of waste for productive use.
1	2	3	39	40	41	42	43	44	45	46	47	48	49	50
1150	Amiranpur Pakai	144938	No	Yes	Yes	Yes	No	Yes	No	No	No	No	No	No
1151	Malpura	144939	No	Yes	Yes	Yes	No	Yes	Yes	No	No	No	No	No
1152	Ubarini	144940	No	Yes	Yes	Yes	No	No	Yes	No	No	No	No	No
1153	Eksana Urf Kara	144941	No	Yes	Yes	No	No	No	No	No	No	No	No	No
1154	Bhagwal Bujurg	144942	No	Yes	Yes	Yes	No	No	Yes	No	No	No	No	No
1155	Kashipur	144943	No	Yes	Yes	Yes	No	No	No	No	No	No	No	No
1156	Bakhtawarpur	144944	No	Yes	Yes	Yes	No	No	Yes	No	No	No	No	No
1157	Amba	144945	No	No	Yes	No	No	Yes	Yes	No	No	No	No	No
1158	Saistabad Urf Na	144946	No	Yes	Yes	Yes	No	Yes	Yes	No	No	No	No	No
1159	Narasawan	144947	No	Yes	Yes	No	No	Yes	Yes	No	No	No	No	No
1160	Narendrpur	144948	No	No	Yes	No	No	Yes	Yes	No	No	No	No	No
1161	Bhagawanpur Cl	144949	No	No	Yes	No	No	Yes	Yes	No	No	No	No	No
1162	Tonk	144950	No	Yes	Yes	Yes	No	Yes	Yes	No	No	No	No	No
1163	Mansukh Mau	144951	No	No	Yes	Yes	No	Yes	Yes	No	No	No	No	Yes
1164	Bejhla Mau	144952	No	No	Yes	Yes	No	No	No	No	No	No	No	Yes
1165	Rampur Gahir Ki	144953	No	Yes	Yes	Yes	No	Yes	Yes	No	No	No	No	No
1166	Jagatpur Bardara	144954	No	Yes	Yes	Yes	No	Yes	Yes	No	No	No	No	No
1167	Darigapur	144955	No	Yes	Yes	Yes	No	Yes	No	No	No	No	No	No
1168	Asthiyawan	144956	No	No	Yes	Yes	Yes	No	Yes	Yes	No	Yes	No	No
1169	Radha Balampur	144957	No	No	Yes	No	No	No	No	No	No	No	No	Yes
1170	Sahbhada	144958	No	Yes	Yes	No	No	Yes	Yes	No	No	No	No	No
1171	Amaraha	144959	No	Yes	Yes	No	No	No	Yes	No	No	No	No	No
1172	Baderwa	144960	No	Yes	Yes	No	No	No	Yes	No	No	No	No	No
1173	Malik Bhati Mu.	144961	No	No	Yes	Yes	No	No	No	No	No	No	No	No
1174	Jahangirabad	144962	No	No	Yes	Yes	No	Yes	No	No	No	No	No	No
1175	Jamnagar Moh	144963	No	No	Yes	Yes	No	Yes	No	No	No	No	No	No
1176	Kanaha	144964	No	Yes	Yes	No	No	No	Yes	No	No	No	No	No
1177	Balabhaddarpur	144965	No	Yes	Yes	No	No	Yes	Yes	No	No	No	No	No
1178	Johawa Nataka	144966	No	Yes	Yes	No	No	Yes	Yes	No	No	No	No	No
1179	Dewali	144967	No	Yes	Yes	Yes	No	Yes	Yes	No	Yes	No	No	No
1180	Makhdumpur Ur	144968	Yes	Yes	Yes	No	No	Yes	Yes	No	No	No	No	No
1181	Aftabnagar	144969	No	No	Yes	No	No	Yes	Yes	No	No	No	No	No
1182	Dalmau Mu.	144970	Yes	Yes	Yes	No	No	Yes	Yes	No	No	No	No	No
1183	Sarai Dilawar	144971	No	No	No	Yes	No	No	Yes	Yes	No	No	No	No
1184	Darbanihar	144972	No	No	Yes	No	No	Yes	No	No	No	No	No	No
1185	Murshidabad	144973	No	Yes	Yes	No	No	Yes	Yes	No	No	No	No	No
1186	Jotiamau	144974	No	No	Yes	No	No	Yes	Yes	No	No	No	No	No
1187	Deenganj	144975	No	Yes	Yes	No	No	No	Yes	No	No	No	No	No
1188	Sarai Lakhmi	144976	No	Yes	Yes	No	No	Yes	Yes	No	No	No	No	No
1189	Chhajjooopur	144977	No	Yes	Yes	No	No	Yes	Yes	No	No	No	No	No
1190	Semaury	144978	No	Yes	Yes	No	No	Yes	Yes	No	No	No	No	No
1191	Raipur Thappa H	144979	No	No	Yes	No	No	Yes	Yes	No	No	No	No	No
1192	Salimpur	144980	No	Yes	Yes	No	No	Yes	Yes	No	No	No	No	No
1193	Khalilpur	144981	No	Yes	Yes	No	No	Yes	Yes	Yes	No	No	No	No
1194	Korauli Dabha	144982	No	No	Yes	No	No	Yes	Yes	No	No	No	No	No
1195	Sendura Mau	144983	No	No	Yes	No	No	Yes	Yes	No	No	No	No	No
1196	Nasirpur Ghariye	144984	No	Yes	Yes	No	No	No	Yes	No	No	No	No	No
1197	Girdharpur	144985	No	Yes	Yes	No	No	No	No	No	No	No	No	No
1198	Pakhara Mau	144986	No	Yes	Yes	No	No	No	Yes	No	No	No	No	No
1199	Kandharpur	144987	No	Yes	Yes	No	No	Yes	Yes	No	No	No	No	No
1200	Santpur	144988	No	Yes	Yes	Yes	No	No	Yes	No	No	No	No	No
1201	Teliani	144989	No	Yes	Yes	Yes	No	No	Yes	No	No	No	No	No
1202	Bharsana	144990	No	Yes	Yes	Yes	No	No	Yes	No	No	No	No	No
1203	Gaffoorpur Urf J	144991	No	Yes	Yes	No	No	No	Yes	No	No	No	No	No
1204	Surasana	144992	No	Yes	Yes	Yes	No	No	Yes	No	No	No	No	No
1205	Surajoopur	144993	No	No	Yes	No	No	No	Yes	No	No	No	No	No

Census of India 2011- Village Directory

Amenities and Land use (As in 2009)

Name of District:-Rae Bareilly Location CodeNo:-158

Name of CD Block:-Dalmau - Location CodeNo:-0315

Sr. No.	Name village	Location code no.	Communication and transport facilities (If amenities available code -Yes is given except for Village Pin Code ,If not available within the village , the distance range code viz; a for < 5 Kms, b for 5-10 Kms and c for 10+ kms of nearest place where facility is available is given).																
			Post office(PO)	Sub post office (SPO)	Post & Telegraph office (P&TO)	Village Pin Code	Telephones (Land lines)	Public call office (PCO)	Mobile phone coverage	Internet cafes/ Common service centre (CSC)	Private courier facility	Bus service (Public & Private)	Railway stations	Auto/Modified Autos	Taxis and Vans	Tractors	Cycle-pulled rickshaws(Manual & Machine driven)	Carts driven by animals	Sea /River ferry service
1	2	3	51	52	53	54	55	56	57	58	59	60	61	62	63	64	65	66	67
1150	Amiranpur Pakai	144938	c	a	c		a	a		c	c	a	a	a	a		a		Yes
1151	Malpura	144939	c	a	c		a	a	Yes	c	c	a	a	a	a		a		Yes
1152	Ubarini	144940	c	a	c		a	a	Yes	c	c	a		a	a		a		Yes
1153	Eksana Urf Kara	144941	c	b	c			b	Yes				b				Yes		Yes
1154	Bhagwal Bujurg	144942	b	a	b		b	b	a	c	b	b	b	b	b		b		Yes b
1155	Kashipur	144943	b	a	b		b	b	a	c	c	b	b	b	b		b		b
1156	Bakhtawarpur	144944	b	a	b		b	b	a	c	c	a	b	a	a		b		b
1157	Amba	144945	b	b	b		b	b	Yes	b	c	b	b	c	c	c	c	Yes	b
1158	Saistabad Urf Na	144946	b	b	b		b	b	b	c	c	b	b	b	b		b		Yes b
1159	Narasawan	144947	b	b	b		b	a	Yes	b	c	b	b	c	c	c	c	Yes	b
1160	Narendrpur	144948	b	b	b		b	a	Yes	b	c	c	b	c	c	c	c	Yes	b
1161	Bhagawanpur Cl	144949	b	b	b		b	b	Yes	b	c	b	b	c	c	c	c	Yes	
1162	Tonk	144950	a		c		Yes	a	Yes	a		a	c		a	Yes	c	Yes	
1163	Mansukh Mau	144951	b	a	c		a	a		c	c	a	a	a	a				Yes
1164	Bejhla Mau	144952	b	b	c		a	a		c	c	a	b	a	a				Yes
1165	Rampur Gahir Ki	144953	a		c		Yes	a	Yes	a		a	c		a	Yes	c	Yes	
1166	Jagatpur Bardara	144954	a		c		Yes	b	Yes	b		b	c		b	Yes	c	Yes	
1167	Darigapur	144955	c	Yes	c		b	b	Yes	c	c	b	a	b	b		b		Yes
1168	Asthiyawan	144956	a		c		a	b	Yes	b		b	c		b	Yes	c	Yes	
1169	Radha Balampur	144957	b	Yes	c			b	Yes	c	c	b	Yes	b	b				Yes
1170	Sahbhada	144958	c	a	c				Yes	c	c		a						Yes
1171	Amaraha	144959	c	a	c				Yes		c		a						Yes
1172	Baderwa	144960	c	c	c		Yes	Yes	c	c	a								Yes
1173	Malik Bhati Mu.	144961	b	a	b		Yes	Yes	Yes	c	c	b	b	b	b				Yes
1174	Jahangirabad	144962	b	a	b		b	b	a	c	c	b	b	b	b	Yes	b	Yes	a
1175	Jamnagar Moh	144963	b	a	b		b	b	c	c	b	b	b	b	a	b	b	Yes	a
1176	Kanaha	144964	b	b			Yes		Yes		Yes	b		Yes					Yes
1177	Balabhaddarpur	144965	b	Yes			Yes					b							Yes
1178	Johawa Natak	144966	b	a	b		Yes	a	c	c	a	a	a	a	a		a	Yes	b
1179	Dewali	144967	b	a	b		a	a	a	c	c	a	a	a	a		a	Yes	b
1180	Makhdumpur Ur	144968	b	a			Yes	b	Yes			Yes			Yes				Yes
1181	Aftabnagar	144969	a	a	a		a	a	Yes	a	c	a	a	c	a		a	Yes	a
1182	Dalmau Mu.	144970	a				Yes	a	Yes			a							Yes
1183	Sarai Dilawar	144971	a	a			a	a	Yes	a	c	a	a	c	a		a	Yes	a
1184	Darbanihar	144972	a	a	a		a	a	Yes	a	c	a	a	c	a		a	Yes	a
1185	Murshidabad	144973	a	a	a		a	a	a	a	c	a	a	c	a	Yes	a	Yes	a
1186	Jotiamau	144974	b	a	b		b	a	Yes	a	c	c	c	c	c	c	c	Yes	a
1187	Deenganj	144975	b	b			Yes		Yes				b						Yes
1188	Sarai Lakhmi	144976	b	b	a		b	b	b	b	c	b	b	c	b	Yes	b	Yes	b
1189	Chhajjooor	144977	b	a	a		a	a	a	a	c	a	a	c	a	Yes	a	Yes	b
1190	Semaori	144978	b	b	b		b	b	b	b	b	b	b	c	b	b	b	Yes	b
1191	Raipur Thappa H	144979	b	a	b		b	a	Yes	a	c	a	a	c	a	c	c	Yes	c
1192	Salimpur	144980	b	b	b		b	b	b	b	c	b	b	c	b	Yes	b	Yes	b
1193	Khalilpur	144981	b	Yes	a		a	a	a	a	c	a	a		a		a	Yes	b
1194	Korauli Dabha	144982	b	b	b		b	b	b	b	c	b	b	c	b	Yes	b	Yes	b
1195	Sendura Mau	144983	b	a					Yes	c	c		a			c			Yes
1196	Nasirpur Ghariye	144984	b	a	b				Yes	c	c		a						Yes
1197	Girdharpur	144985	b	a	b				Yes	c	c		a						Yes
1198	Pakhara Mau	144986	b	a	b				Yes	c	c		a						Yes
1199	Kandharpur	144987	b	a	b		b	b	a	b	c	b	b		Yes	Yes	b	Yes	b
1200	Santpur	144988	b	Yes	b		b	a	b	b	c	b	b	c	b	Yes	b	Yes	b
1201	Teliani	144989	c	a	b		b	a	b	c	c	b	b	c	b	Yes	b	Yes	c
1202	Bharsana	144990	c	Yes	c		c	c	b	c	c	b	c	c	c	Yes	c	Yes	c
1203	Gaffoorpur Urf J	144991	b	Yes	c		c	c	b	c	c	c	c		c	Yes	c	Yes	c
1204	Surasana	144992	c	a	c		c	a	a	c	c	c	b	c	c	Yes	c	Yes	c
1205	Surajoopur	144993	a	a	a		a	a	Yes	a	c	a	a	c	a		a	Yes	a

Census of India 2011- Village Directory

Amenities and Land use (As in 2009)

Name of District:-Rae Bareilly Location CodeNo:-158

Name of CD Block:-Dalmau - Location CodeNo:-0315

Sr. No.	Name village	Location code no.	Village connected to highways,village roads, banks & credit societies (If amenities available code -Yes is given, If not available within the village , the distance range code viz; a for < 5 Kms, b for 5-10 Kms and c for 10+ kms of nearest place where facility is available is given).												
			68 Connected to national highway(NH)	69 Connected to state highway(SH)	70 Connected to major district road (MDR)	71 Connected to others district road	72 Pucca roads	73 Kutcha roads	74 Water bounded macadam(WBM) roads	75 Navigable waterway (river/canal)(NW)	76 Footpaths (FP)	77 Commercial & Co-operative Banks	78 ATM	79 Agricultural Credit Societies	
1150	Amiranpur Pakai	144938	c	a	a	a	a	Yes	Yes	Yes	Yes	b	c	a	
1151	Malpura	144939	c	a	a	a	Yes	Yes	Yes	Yes	Yes	a	c	a	
1152	Ubarini	144940	c	a	a	a	Yes	Yes	Yes	Yes	b	c	a		
1153	Eksana Urf Kara	144941	c	c	a		Yes		Yes		b	a			
1154	Bhagwal Bujurg	144942	b	b	b	b	a	Yes		Yes	b	b	a		
1155	Kashipur	144943	b	b	b	b	Yes	Yes		Yes	b	b	a		
1156	Bakhtawarpur	144944	c	b	a	a	Yes	Yes		Yes	b	b	a		
1157	Amba	144945	c	c	c	b	Yes	Yes	a	Yes	b	b	a		
1158	Saistabad Urf Na	144946	c	c	a	a	a	Yes		Yes	b	b	a		
1159	Narasawan	144947	c	c	c	Yes	Yes	Yes		Yes	a	b	a		
1160	Narendrpur	144948	c	c	c	a	Yes	Yes		Yes	b	b	a		
1161	Bhagawanpur Cl	144949	c	c	c	Yes	Yes	Yes	a	a	Yes	b	a		
1162	Tonk	144950	a	a	a		Yes		Yes		a	c	a		
1163	Mansukh Mau	144951	c	c	Yes	b	Yes	Yes		Yes	b	b	Yes		
1164	Bejhla Mau	144952	c	c	Yes	b	Yes	Yes		Yes	b	b	Yes		
1165	Rampur Gahir Ki	144953	c	a	a		Yes				a	c	a		
1166	Jagatpur Bardara	144954	c	b	b	b	Yes	Yes			b	c	a		
1167	Darigapur	144955	c	b	b	b	Yes	Yes	Yes	Yes	b	c	a		
1168	Asthiyawan	144956	c	b	b	b	a				b	c	a		
1169	Radha Balampur	144957	c	c	Yes	b	Yes	Yes		Yes	b	b	Yes		
1170	Sahbhada	144958	c	c	a	Yes	Yes	Yes			c	c	Yes		
1171	Amaraha	144959	c	c	b	Yes	Yes	Yes		Yes	c	c	Yes		
1172	Baderwa	144960	c	c	a	Yes	Yes	Yes		Yes	c	c	Yes		
1173	Malik Bhati Mu.	144961	b	b	b	b	Yes	Yes		Yes	b	b	b		
1174	Jahangirabad	144962	a	a	a	a	Yes	Yes		Yes	b	b	b		
1175	Jamalnagar Moh	144963	a	a	a	a	Yes	Yes		Yes	b	b	b		
1176	Kanaha	144964		Yes	b	Yes	Yes	Yes		Yes	b	b	b		
1177	Balabhaddarpur	144965	c	b	b	b	a	Yes		Yes	b	b	a		
1178	Johawa Natak	144966	c	c	a	a					a	a	Yes		
1179	Dewali	144967	c	c	a	a	Yes		Yes		a	a	a		
1180	Makhdumpur Ur	144968		Yes	b	b	Yes	Yes		Yes					
1181	Aftabnagar	144969	Yes	Yes	a	a	Yes	Yes	a	a	a	a	a		
1182	Dalmau Mu.	144970		Yes			Yes	Yes		Yes	a	a			
1183	Sarai Dilawar	144971	a	a	Yes	a	Yes	Yes	a	a	a	a	a		
1184	Darbanihar	144972	a	a	a	Yes	Yes	Yes	a	a	a	a	a		
1185	Murshidabad	144973					Yes	Yes		Yes	a	a	a		
1186	Jotiamau	144974	c	c	c	c	Yes	Yes	a	a	a	a	a		
1187	Deenganj	144975		Yes		a	Yes			Yes	b	b	b		
1188	Sarai Lakhmi	144976	c	b	b	a	c	Yes		b	b	b	a		
1189	Chhajjooor	144977	c	a	a		Yes			b	a	a	a		
1190	Semaori	144978	c	b	a	a	a		Yes	Yes	b	b	b		
1191	Raipur Thappa H	144979	c	c	c	Yes	Yes	Yes	a	b	b	b	Yes		
1192	Salimpur	144980	c	b	Yes		a	Yes		Yes	b	b	b		
1193	Khalilpur	144981		a	c	Yes	Yes	Yes	a	Yes	a	a	b		
1194	Korauli Dabha	144982	c	b	Yes		b	Yes		Yes	b	b	b		
1195	Sendura Mau	144983	c	c	b	Yes	Yes			Yes	b	b	Yes		
1196	Nasirpur Ghariye	144984	c	c	b	a	a	Yes		Yes	b	b	Yes		
1197	Girdharpur	144985	c	c	b	a	a	Yes			b	b	Yes		
1198	Pakhara Mau	144986	c	c	a	Yes	a	Yes		Yes	b	b	Yes		
1199	Kandharpur	144987	c	a	b	Yes	Yes	Yes	Yes	Yes	b	b	Yes		
1200	Santpur	144988				Yes	a	Yes	Yes	b	b	b	a		
1201	Teliani	144989	c	b	c	Yes	a	Yes	Yes	c	b	b	a		
1202	Bharsana	144990	c	b	c	Yes	Yes	Yes		Yes	c	c	a		
1203	Gaffoorpur Urf J	144991		a	c	Yes	Yes	Yes		c	c	c	b		
1204	Surasana	144992	c	b	c	Yes	Yes	Yes	Yes	c	c	c	a		
1205	Surajoopur	144993	a	a	a	Yes	Yes	Yes	a	a	a	a	a		

Census of India 2011- Village Directory

Amenities and Land use (As in 2009)

Name of District:-Rae Bareilly Location CodeNo:-158

Name of CD Block:-Dalmau - Location CodeNo:-0315

Sr. No.	Name village	Location code no.	Availability of miscellaneous facilities (If amenities available code -Yes is given, If not available within the village, the distance range code viz; a for <5 Kms, b for 5-10 Kms and c for 10+ kms of nearest place where facility is available is given).																	Availability of electricity (Yes/No)				
			Self-Help Group (SHG)	Public distribution system (PDS) shop	Mandis / Regular market	Weekly Haat	Agricultural marketing society	Integrated Child Development Scheme (Nutritional Centres)	Anganwadi Centre (Nutritional Centres)	Others (Nutritional Centres)	ASHA (Accredited Social Health Activist)	Community centre with/without TV	Sports Field,	Sports Club/ Recreation Centre	Cinema / Video Hall	Public Library	Public Reading Room	Newspaper Supply	Assembly Polling station	Birth & Death Registration Office	Power Supply for Domestic Use (ED)	Power Supply for Agricultural Use (EAG)	Power Supply for Commercial Use (EC)	Power Supply for All Uses (EA)
1	2	3	80	81	82	83	84	85	86	87	88	89	90	91	92	93	94	95	96	97	98	99	100	101
1150	Amiranpur Pakai	144938	Yes	Yes	Yes	Yes	Yes	Yes	Yes	Yes	Yes	Yes	Yes	Yes	Yes	Yes	Yes	Yes	Yes	Yes	Yes	Yes	Yes	Yes
1151	Malpura	144939	Yes	Yes	Yes	Yes	Yes	Yes	Yes	Yes	Yes	Yes	Yes	Yes	Yes	Yes	Yes	Yes	Yes	Yes	Yes	Yes	Yes	Yes
1152	Ubarini	144940	Yes	Yes	Yes	Yes	Yes	Yes	Yes	Yes	Yes	Yes	Yes	Yes	Yes	Yes	Yes	Yes	Yes	Yes	Yes	Yes	Yes	Yes
1153	Eksana Urf Kara	144941	Yes	Yes	Yes	Yes	Yes	Yes	Yes	Yes	Yes	Yes	Yes	Yes	Yes	Yes	Yes	Yes	Yes	Yes	Yes	Yes	No	No
1154	Bhagwal Bujurg	144942	a	b	a	b	Yes	Yes	Yes	Yes	Yes	c	a	c	b	c	c	b	Yes	b	Yes	Yes	Yes	Yes
1155	Kashipur	144943	Yes	a	c	a	b	a	Yes	Yes	Yes	b	c	c	c	c	c	b	a	b	Yes	Yes	Yes	Yes
1156	Bakhtawarpur	144944	Yes	Yes	Yes	Yes	Yes	Yes	Yes	Yes	Yes	Yes	Yes	Yes	Yes	Yes	Yes	Yes	Yes	Yes	Yes	Yes	Yes	Yes
1157	Amba	144945	Yes	Yes	Yes	Yes	Yes	Yes	Yes	Yes	Yes	Yes	Yes	Yes	Yes	Yes	Yes	Yes	Yes	Yes	Yes	Yes	Yes	Yes
1158	Saistabad Urf Na	144946	Yes	a	c	b	b	Yes	a	Yes	Yes	b	Yes	c	c	c	c	b	c	b	Yes	Yes	Yes	Yes
1159	Narasawan	144947	Yes	Yes	Yes	Yes	Yes	Yes	Yes	Yes	Yes	Yes	Yes	Yes	Yes	Yes	Yes	Yes	Yes	Yes	Yes	Yes	Yes	Yes
1160	Narendrpur	144948	Yes	Yes	Yes	Yes	Yes	Yes	Yes	Yes	Yes	Yes	Yes	Yes	Yes	Yes	Yes	Yes	Yes	Yes	Yes	Yes	Yes	Yes
1161	Bhagawanpur Cl	144949	Yes	Yes	Yes	Yes	Yes	Yes	Yes	Yes	Yes	Yes	Yes	Yes	Yes	Yes	Yes	Yes	Yes	Yes	Yes	Yes	Yes	Yes
1162	Tonk	144950	Yes	Yes	Yes	Yes	Yes	Yes	Yes	Yes	Yes	Yes	Yes	Yes	Yes	Yes	Yes	Yes	Yes	Yes	Yes	Yes	Yes	Yes
1163	Mansukh Mau	144951	Yes	Yes	Yes	Yes	Yes	Yes	Yes	Yes	Yes	Yes	Yes	Yes	Yes	Yes	Yes	Yes	Yes	Yes	Yes	Yes	Yes	Yes
1164	Bejhla Mau	144952	Yes	Yes	Yes	Yes	Yes	Yes	Yes	Yes	Yes	Yes	Yes	Yes	Yes	Yes	Yes	Yes	Yes	Yes	Yes	Yes	Yes	Yes
1165	Rampur Gahir Ki	144953	Yes	Yes	Yes	Yes	Yes	Yes	Yes	Yes	Yes	Yes	Yes	Yes	Yes	Yes	Yes	Yes	Yes	Yes	Yes	Yes	Yes	Yes
1166	Jagatpur Bardara	144954	Yes	Yes	Yes	Yes	Yes	Yes	Yes	Yes	Yes	Yes	Yes	Yes	Yes	Yes	Yes	Yes	Yes	Yes	Yes	Yes	Yes	Yes
1167	Darigapur	144955	Yes	Yes	Yes	Yes	Yes	Yes	Yes	Yes	Yes	Yes	Yes	Yes	Yes	Yes	Yes	Yes	Yes	Yes	Yes	Yes	Yes	Yes
1168	Asthiyawan	144956	Yes	Yes	Yes	Yes	Yes	Yes	Yes	Yes	Yes	Yes	Yes	Yes	Yes	Yes	Yes	Yes	Yes	Yes	Yes	Yes	Yes	Yes
1169	Radha Balampur	144957	Yes	Yes	Yes	Yes	Yes	Yes	Yes	Yes	Yes	Yes	Yes	Yes	Yes	Yes	Yes	Yes	Yes	Yes	Yes	Yes	Yes	Yes
1170	Sahbhada	144958	Yes	a	Yes	Yes	Yes	Yes	Yes	Yes	Yes	Yes	Yes	Yes	Yes	Yes	Yes	Yes	Yes	Yes	Yes	Yes	Yes	Yes
1171	Amaraha	144959	Yes	a	Yes	Yes	Yes	Yes	a	Yes	Yes	Yes	Yes	Yes	Yes	Yes	Yes	Yes	a	Yes	Yes	Yes	Yes	Yes
1172	Baderwa	144960	Yes	a	Yes	Yes	Yes	Yes	Yes	Yes	Yes	Yes	Yes	Yes	Yes	Yes	Yes	Yes	a	Yes	Yes	Yes	Yes	Yes
1173	Malik Bhati Mu.	144961	Yes	Yes	Yes	Yes	Yes	Yes	Yes	Yes	Yes	Yes	Yes	Yes	Yes	Yes	Yes	Yes	Yes	Yes	Yes	Yes	Yes	Yes
1174	Jahangirabad	144962	Yes	Yes	Yes	Yes	Yes	Yes	Yes	Yes	Yes	Yes	Yes	Yes	Yes	Yes	Yes	Yes	Yes	Yes	Yes	Yes	Yes	Yes
1175	Jamalnagar Moh	144963	Yes	Yes	Yes	Yes	Yes	Yes	Yes	Yes	Yes	Yes	Yes	Yes	Yes	Yes	Yes	Yes	Yes	Yes	Yes	Yes	Yes	Yes
1176	Kanaha	144964	Yes	Yes	Yes	Yes	Yes	Yes	Yes	Yes	Yes	Yes	Yes	Yes	Yes	Yes	Yes	Yes	Yes	Yes	Yes	Yes	Yes	Yes
1177	Balabhaddarpur	144965	Yes	Yes	Yes	Yes	Yes	Yes	Yes	Yes	Yes	Yes	Yes	Yes	Yes	Yes	Yes	Yes	Yes	Yes	Yes	Yes	No	No
1178	Johawa Natak	144966	Yes	Yes	Yes	Yes	Yes	Yes	Yes	Yes	Yes	Yes	Yes	Yes	Yes	Yes	Yes	Yes	Yes	Yes	Yes	Yes	Yes	Yes
1179	Dewali	144967	a	c	a	a	Yes	Yes	Yes	Yes	Yes	b	Yes	c	c	c	c	a	Yes	b	Yes	Yes	Yes	Yes
1180	Makhdumpur Ur	144968	Yes	Yes	Yes	Yes	Yes	Yes	Yes	Yes	Yes	Yes	Yes	Yes	Yes	Yes	Yes	Yes	Yes	Yes	Yes	Yes	Yes	Yes
1181	Aftabnagar	144969	Yes	Yes	Yes	Yes	Yes	Yes	Yes	Yes	Yes	Yes	Yes	Yes	Yes	Yes	Yes	Yes	Yes	Yes	Yes	Yes	No	No
1182	Dalmau Mu.	144970	Yes	Yes	Yes	Yes	Yes	Yes	Yes	Yes	Yes	Yes	Yes	Yes	Yes	Yes	Yes	Yes	Yes	Yes	Yes	Yes	Yes	Yes
1183	Sarai Dilawar	144971	Yes	Yes	Yes	Yes	Yes	Yes	Yes	Yes	Yes	Yes	Yes	Yes	Yes	Yes	Yes	Yes	Yes	Yes	Yes	No	No	No
1184	Darbanihar	144972	Yes	Yes	Yes	Yes	Yes	Yes	Yes	Yes	Yes	Yes	Yes	Yes	Yes	Yes	Yes	Yes	Yes	Yes	Yes	No	No	No
1185	Murshidabad	144973	Yes	Yes	Yes	Yes	Yes	Yes	Yes	Yes	Yes	Yes	Yes	Yes	Yes	Yes	Yes	Yes	Yes	Yes	Yes	Yes	Yes	Yes
1186	Jotiamau	144974	Yes	Yes	Yes	Yes	Yes	Yes	Yes	Yes	Yes	Yes	Yes	Yes	Yes	Yes	Yes	Yes	Yes	Yes	Yes	Yes	Yes	Yes
1187	Deenganj	144975	Yes	Yes	Yes	Yes	Yes	Yes	Yes	Yes	Yes	Yes	Yes	Yes	Yes	Yes	Yes	Yes	Yes	Yes	Yes	Yes	Yes	Yes
1188	Sarai Lakhmi	144976	Yes	Yes	Yes	Yes	Yes	Yes	Yes	Yes	Yes	Yes	Yes	Yes	Yes	Yes	Yes	Yes	Yes	Yes	Yes	Yes	No	No
1189	Chhajjoopur	144977	Yes	Yes	Yes	Yes	Yes	Yes	Yes	Yes	Yes	Yes	Yes	Yes	Yes	Yes	Yes	Yes	Yes	Yes	Yes	Yes	Yes	Yes
1190	Semaury	144978	Yes	Yes	Yes	Yes	Yes	Yes	Yes	Yes	Yes	Yes	Yes	Yes	Yes	Yes	Yes	Yes	Yes	Yes	Yes	Yes	Yes	Yes
1191	Raipur Thappa H	144979	Yes	Yes	Yes	Yes	Yes	Yes	Yes	Yes	Yes	Yes	Yes	Yes	Yes	Yes	Yes	Yes	Yes	Yes	Yes	Yes	Yes	Yes
1192	Salimpur	144980	Yes	Yes	Yes	Yes	Yes	Yes	Yes	Yes	Yes	Yes	Yes	Yes	Yes	Yes	Yes	Yes	Yes	Yes	Yes	Yes	Yes	Yes
1193	Khalipur	144981	Yes	Yes	Yes	Yes	Yes	Yes	Yes	Yes	Yes	Yes	Yes	Yes	Yes	Yes	Yes	Yes	Yes	Yes	Yes	Yes	Yes	Yes
1194	Korauli Dabha	144982	Yes	Yes	Yes	Yes	Yes	Yes	Yes	Yes	Yes	Yes	Yes	Yes	Yes	Yes	Yes	Yes	Yes	Yes	Yes	Yes	Yes	Yes
1195	Sendura Mau	144983	Yes	Yes	Yes	Yes	Yes	Yes	Yes	Yes	Yes	Yes	Yes	Yes	Yes	Yes	Yes	Yes	Yes	Yes	Yes	Yes	Yes	Yes
1196	Nasirpur Ghariya	144984	Yes	Yes	Yes	Yes	Yes	Yes	a	Yes	Yes	Yes	Yes	Yes	Yes	Yes	Yes	a	Yes	Yes	Yes	Yes	Yes	Yes
1197	Girdharpur	144985	Yes	Yes	Yes	Yes	Yes	Yes	Yes	Yes	Yes	Yes	Yes	Yes	Yes	Yes	Yes	Yes	Yes	Yes	Yes	Yes	Yes	Yes
1198	Pakhara Mau	144986	Yes	Yes	Yes	Yes	Yes	Yes	Yes	Yes	Yes	Yes	Yes	Yes	Yes	Yes	Yes	Yes	Yes	Yes	Yes	Yes	Yes	Yes
1199	Kandharpur	144987	Yes	Yes	Yes	Yes	Yes	Yes	Yes	Yes	Yes	Yes	Yes	Yes	Yes	Yes	Yes	Yes	Yes	Yes	Yes	Yes	Yes	Yes
1200	Santpur	144988	Yes	Yes	Yes	Yes	Yes	Yes	Yes	Yes	Yes	Yes	Yes	Yes	Yes	Yes	Yes	Yes	Yes	Yes	Yes	Yes	Yes	Yes
1201	Teliani	144989	Yes	Yes	Yes	Yes	Yes	Yes	Yes	Yes	Yes	Yes	Yes	Yes	Yes	Yes	Yes	Yes	Yes	Yes	Yes	Yes	Yes	Yes
1202	Bharsana	144990	Yes	Yes	Yes	Yes	Yes	Yes	Yes	Yes	Yes	Yes	Yes	Yes	Yes	Yes	Yes	Yes	Yes	Yes	Yes	Yes	Yes	Yes
1203	Gaffoorpur Urf J	144991	Yes	Yes	Yes	Yes	Yes	Yes	Yes	Yes	Yes	Yes	Yes	Yes	Yes	Yes	Yes	Yes	Yes	Yes	Yes	Yes	Yes	Yes
1204	Surasana	144992	Yes	Yes	Yes	Yes	Yes	Yes	Yes	Yes	Yes	Yes	Yes	Yes	Yes	Yes	Yes	Yes	Yes	Yes	Yes	Yes	Yes	Yes
1205	Surajoopur	144993	Yes	Yes	Yes	Yes	Yes	Yes	Yes	Yes	Yes	Yes	Yes	Yes	Yes	Yes	Yes	Yes	Yes	Yes	Yes	No	No	No

Census of India 2011- Village Directory

Amenities and Land use (As in 2009)

Name of District:-Rae Bareilly Location CodeNo:-158

Name of CD Block:-Dalmau - Location CodeNo:-0315

Sr. No.	Name village	Location code no.	Land Use											Land Use					Name of three most important commodities manufactured				
			Nearest Town	Area under different types of land use (in hectares rounded up to one decimal place)										Area irrigated by source (in hectare).									
				Name	Distance range code i.e. a for <5 Kms, b for 5-10 Kms and c for 10+ kms.	Forests	Area under Non-agricultural Uses	Barren and Un-cultivable land	Permanent Pastures and Other Grazing Lands	Land Under Miscellaneous Tree Crops etc.	Culturable Waste Land	Fallow lands other than current fallows	Current fallows	Net Area Sown	Total Irrigated Land Area	Total Un-irrigated Land Area	Canals (C)	Wells/Tube-wells(W/TW)	Tanks/Lakes(T/L)	Water Falls(W/F)	Others(O)	First	Second
1	2	3	102	103	104	105	106	107	108	109	110	111	112	113	114	115	116	117	118	119	120	121	122
1150	Amiranpur Pakai	144938			0	30.7	1.6	4.4	0	2.2	3.1	12.1	154.9	150.4	4.5	2.2	0	0	0	148			
1151	Malpura	144939			0	32.6	3.9	2.1	0	4.9	2.8	5.8	109.6	101.3	8.3	27.8	0	0	0	73.5			
1152	Ubarini	144940			0	25.3	0	0	0	8	0	12.2	148.6	126.4	22.2	116.8	9.6	0	0	0			
1153	Eksana Urf Kara	144941		c	0	24.1	0	3.1	0	20.7	213.2	8.6	500.2	500.2	0	100	280.3	119.9	0	0			
1154	Bhagwal Bujurj	144942	RAE BAREIL	c	0	11.4	0	0	1.8	4.9	0.9	5.3	50.8	40.2	10.3	40.2	0	0	0	0			
1155	Kashipur	144943	RAE BAREIL	c	0	7.1	0	0.5	6.2	3.2	0.2	12	46.6	36.2	10.4	0	36.2	0	0	0			
1156	Bakhtawarpur	144944	RAE BAREIL	c	0	4.2	0	0	5.3	3.3	0	0.1	28.4	23.4	5	23.4	0	0	0	0			
1157	Amba	144945			0	1.8	14.2	7.5	0	18.8	0	2.8	316.1	314.4	1.6	314.4	0	0	0	0			
1158	Saistabad Urf Na	144946	RAE BAREIL	c	0	12.3	0	0	7.9	2.4	6	11.5	51.4	46.1	5.3	0	0	0	0	46.1			
1159	Narasawan	144947			0	0.3	21.2	2.6	0	20.1	1.1	3.1	316.2	315.1	1.1	315.1	0	0	0	0			
1160	Narendrpur	144948		24	0	0.5	18.9	0.6	0	3.1	2.1	1.6	162.3	151.1	11.2	125.6	25.5	0	0	0			
1161	Bhagawanpur Ct	144949			0	1.6	8.4	1.5	0	2.2	0.8	0.9	55	52.8	2.2	50.8	2	0	0	0			
1162	Tonk	144950	DAL MAU	c	3	27.6	0	5	3.2	1	15.6	20.8	54.5	52.4	2.1	41.4	11	0	0	0			
1163	Mansukh Mau	144951			0	1.6	18	0.7	2.1	8.5	1.3	16	31.8	26.5	5.3	0	26.5	0	0	0			
1164	Bejhla Mau	144952			0	4.4	8	0.7	2.3	1	0.2	10.1	51.4	43.2	8.1	0	43.2	0	0	0			
1165	Rampur Gahir Ki	144953	DALMAU	c	0	19.9	0	8.6	3.8	4.6	9.3	26.7	108.9	107.1	1.8	26.3	0	0	0	80.8			
1166	Jagatpur Bardara	144954	DALMAU	c	0	20.7	0	2.5	3.2	4.3	2.5	5.5	50.1	34.9	15.2	21	13.9	0	0	0			
1167	Darigapur	144955			0	20.3	0	0.6	0	5.9	0	9	109.5	100.4	9.1	0	0	0	0	100			
1168	Asthiyawan	144956	DALMAU	c	0	8.2	0	0	0.4	1.7	0.2	0.3	33.4	25	8.4	15.3	9.7	0	0	0			
1169	Radha Balampur	144957			0	14.5	4.9	2.3	4.6	2.3	0	3.1	101.4	86.3	15.2	0	86.3	0	0	0			
1170	Sahbhada	144958			0	1.5	9.1	0.4	2.4	0.7	8.2	4	53.7	41.5	12.2	0	41.5	0	0	0			
1171	Amaraha	144959			0	8.3	3.5	0	5.3	4.3	6.4	8.4	9.2	6.5	2.8	0	6.5	0	0	0			
1172	Baderwa	144960			0	24.5	5.4	6.7	3	7.4	11.2	8.2	69.2	51	18.2	51	0	0	0	0			
1173	Malik Bhati Mu.	144961	DAL MAU	b	0	33.6	96.5	0	95.7	21	0	3	259.3	159.3	100	0	0	0	0	159			
1174	Jahangirabad	144962	DALMAU	b	0.7	9.6	37.9	2	0	1	0	4.5	109.2	60.1	49.1	0	60.1	0	0	0			
1175	Jamalnagar Moh	144963	RAE BAREIL	c	0	100.5	44.9	0.7	0.2	1.6	1.8	6.8	200.8	120	80.8	0	0	0	0	120			
1176	Kanaha	144964		c	0	32.1	1.7	5.6	0	0	4.4	66	92.8	89.8	3	89.8	0	0	0	0			
1177	Balabhaddarpur	144965	RAE BAREIL	c	0	9.1	0	0	0	3.4	1.2	0	75.2	70.7	4.5	70.7	0	0	0	0			
1178	Johawa Natak	144966	RAE BAREIL	c	0	54.4	0	0	12.6	15.3	26.2	27.3	225.5	212.6	12.9	212.6	0	0	0	0			
1179	Dewali	144967	RAE BAREIL	c	0	19.8	0	0.6	4.1	3.8	0.6	13	106.5	98.4	8.1	98.4	0	0	0	0			
1180	Makhdumpur Ur	144968	RAE BAREIL	c	0	16.5	0.8	0	0	5.8	0	2.8	129	109	20	109	0	0	0	0			
1181	Aftabnagar	144969	REA BAREIL	c	0	19.6	0	0.7	3.9	5.9	0.9	4.3	70	63.4	6.7	63.4	0	0	0	0			
1182	Dalmau Mu.	144970	DALMAU	c	0	310	400	0	70	0	51.1	100	501.8	436	65.8	436	0	0	0	0			
1183	Sarai Dilawar	144971	RAE BAREIL	c	0	13.9	0	0.4	5.6	5.8	3.3	4.2	61.4	59.4	2	59.4	0	0	0	0			
1184	Darbanihar	144972	RAE BAREIL	c	0	5.5	0	0	3.3	0.8	0.1	0.3	20.8	19.5	1.3	19.5	0	0	0	0			
1185	Murshidabad	144973	DALMAU	a	0	4.6	0.2	0	10	0.8	0	2.7	19.1	16	3.1	11.9	4.1	0	0	0			
1186	Jotiamau	144974			0	1.1	11.3	0	0	2.6	0.5	1.7	60.7	59.8	1	59.8	0	0	0	0			
1187	Deenganj	144975	RAE BAREIL	c	0	14.7	0	0.6	0.2	0	0	0	31.2	30.1	1.1	30.1	0	0	0	0			
1188	Sarai Lakhmi	144976	DALMAU	b	0	8.1	0.1	0.5	0	1.2	0	2.6	73.5	50.1	23.4	40.1	10	0	0	0			
1189	Chhajjooor	144977	DALMAU	b	0	3.7	0	0.4	0	0.6	0	2	20.7	19.5	1.2	11.5	0	0	0	8			
1190	Semaori	144978	DALMAU	b	0	9.2	0	0.5	0	2.2	0	20.5	47.9	44.9	3	18.4	0	0	0	26.5			
1191	Raipur Thappa H	144979			0	0.3	35.9	3	0	3.1	0.4	1.8	259.7	201.7	58	0	0	0	0	202			
1192	Salimpur	144980	DALMAU	b	0	7	0	0	3.3	0	0.8	28.9	77.8	48.7	29.2	31.1	17.6	0	0	0			
1193	Khalipur	144981	DALMAU	b	0	1.4	19.8	2.9	0	1.8	0.3	22.6	192.2	150.2	42	126.3	23.9	0	0	0			
1194	Korauli Dabha	144982	DALMAU	b	0	0.5	20	2.3	0	2.2	1.2	13.9	215.7	184.5	31.2	84.3	100.2	0	0	0			
1195	Sendura Mau	144983			0	13.1	0	0.8	0	2.5	2.5	4.3	91.8	79.6	12.2	0	79.6	0	0	0			
1196	Nasirpur Ghariya	144984			0	2.1	4.8	0	1.6	0.3	7.2	3.8	17.3	12.5	4.8	12.5	0	0	0	0			
1197	Girdharpur	144985			0	14.2	0	1.6	3	0.9	0	0	56.7	47.1	9.6	0	47.1	0	0	0			
1198	Pakhara Mau	144986			0	4.6	6.8	0.6	1.3	1.3	0	8.4	15.4	12.2	3.1	0	12.2	0	0	0			
1199	Kandharpur	144987	DALMAU	b	0	18.8	1.5	1.3	0	1.1	0	16.1	114.4	86.1	28.2	6	80.1	0	0	0			
1200	Santpur	144988	DALMAU	b	0	63.8	0.1	0.3	0	3.7	0.9	9.4	105.4	69.8	35.6	69.8	0	0	0	0			
1201	Teliani	144989	DALMAU	c	0	6.4	0.1	0	0	0.2	0.2	7.8	51.2	31.2	20	31.2	0	0	0	0			
1202	Bharsana	144990			0	17.7	0.8	0	0	1.3	0	4.2	167.1	97	70.7	97	0	0	0	0			
1203	Gaffoorpur Urf J	144991	DALMAU	c	0	0	12.1	0.5	0	2.9	2.8	1.4	75	50.8	24.2	0	50.8	0	0	0			
1204	Surasana	144992	DALMAU	c	0	17.4	0	0	0	7	1.3	2.3	206.9	130.4	76.5	13.4	0	0	0	117			
1205	Surajoopur	144993	RAE BAREIL	c	0	8.6	0	0	3.3	2	1	2	50.5	42.8	7.7	30.1	12.7	0	0	0			

Census of India 2011- Village Directory

Amenities and Land use (As in 2009)

Name of District:-Rae Bareli Location CodeNo:-158

Name of CD Block:-Dalmau - Location CodeNo:-0315

Sr. No.	Name village	Location code no.	Total area of the village (in hectares rounded up to one decimal place)	Total population (2011 census)	Number of households (2011 census)	Number of educational amenities available. (If not available within the village , the distance range code viz; a for < 5 Kms, b for 5-10 Kms and c for 10+ kms of nearest place where facility is available is given).														
						Pre-Primary school (PP)	Primary school (P)	Middle school (M)	Secondary School (S)	Senior Secondary school (SS)	Degree college of arts science & commerce (ASC)	Engineering college(EC)	Medical college (MC)	Management institute (MI)	Polytechnic (Pt)	Vocational training school /ITI	Non-formal training centre (NFTC)	Special school for disabled (SSD)	Others (specify)	
1	2	3	4	5	6	7	8	9	10	11	12	13	14	15	16	17	18	19	20	
1206	Pakharauli	144994	761.9	4536	844	1	1				2	1				1				
1207	Barara Bujurg	144995	800.1	5685	1031	a	4	1	1	a	c	c	c	c	c				c	
1208	Khodaypur	144996	177.6	1367	225	a	1	a	a	a	c	c	c	c	c				c	
1209	Rampur Barara	144997	60.9	633	109	a	1	a	a	a	c	c	c	c	c				c	
1210	Islampur	144998	23.4	89	19	b		b	b	b	c	c	c	c	c	c	c	c	c	
1211	Mutawallipur Ur	144999	51.9	401	70		1	b	b	b	b	b	b	b	b	b	b	b	b	
1212	Vishundaspur	145000	152.5	940	168	c	1	c	b	c	c	c	c	c	c	c	c	c	c	
1213	Selara	145001	109	465	83	a	a	b	b	b	c	c	c	c	c	c	c	c	c	
1214	Bhatiara	145002	79.9	457	77	b	c	a	b	c	c	c	c	c	c	c	c	c	c	
1215	Basi Paran	145003	57	290	48	b	c	a	a	b	c	c	c	c	c	c	c	c	c	
1216	Kadha Chak Sag	145004	75.2	1066	210	b	c	c	a	b	c	c	c	c	c	c	c	c	c	
1217	Sagunpur	145005	68.7	228	44	b	b	b	b	b	b	b	b	b	b	b	b	b	b	
Block T O T A L :			25509.4	178617	33198	52	106	47	10	9	6	1	0	0	0	1	11	0	0	

Census of India 2011- Village Directory

Amenities and Land use (As in 2009)

Name of District:-Rae Bareli Location CodeNo:-158

Name of CD Block:-Dalmou - Location CodeNo:-0315

Sr. No.	Name village	Location code no.	Number of Medical Amenities available. (If not available within the village, the distance range code viz: a for < 5 Kms, b for 5-10 Kms and c for 10+ kms of nearest place where facility is available is given).										Number of Non-Government Medical Amenities available.								
			Community health centre (CHC)	Primary health centre (PHC)	Primary health sub centre (PHS)	Maternity and child welfare centre (MCW)	T.B. clinic (TBC)	Hospital-allopathic (HA)	Hospital-alternative medicine (HO)	Dispensary (D)	Veterinary hospital (VH)	Mobile health clinic (MHC)	Family welfare centre (FWC)	Charitable non Govt. hospital/Nursing home.	Medical practitioner with MBBS Degree	Medical practitioner with other degree	Medical practitioner with no degree	Traditional practitioner and faith healer .	Medicine Shop	Others	
1	2	3	21	22	23	24	25	26	27	28	29	30	31	32	33	34	35	36	37	38	
1206	Pakharauli	144994	a							a				0	0	0	0	0	0	0	
1207	Barara Bujurg	144995	b	a		1	b	a		a	b		b	0	0	0	0	0	0	1	0
1208	Khodaypur	144996	b	a		1	b	a		a	b		b	0	1	2	0	2	0	0	
1209	Rampur Barara	144997	b	a		a	b	a		a	b		b	0	0	0	0	0	0	0	
1210	Islampur	144998	b	b	b	b	b	b	b	b	b	b	b	0	0	0	0	0	0	0	
1211	Mutawallipur Ur	144999	b	b	b	b	b	b	b	b	b	b	b	0	0	0	0	0	0	0	
1212	Vishundaspur	145000	c	c	c	c	c	c	c	c	c	c	c	0	0	0	0	0	0	0	
1213	Selaraha	145001	b	b	b	b	c	c	c	c	b	c	b	0	0	0	0	0	0	0	
1214	Bhatiara	145002	b	b	b	b	b	b	b	b	b	b	b	0	0	0	0	0	0	0	
1215	Basi Paran	145003	b	b	b	b	b	b	b	b	b	b	b	0	0	0	0	0	0	0	
1216	Kadha Chak Sag	145004	b	b	b	b	b	b	b	b	b	b	b	0	0	0	0	0	0	0	
1217	Sagunpur	145005	b	b	b	b	b	b	b	b	b	b	b	0	0	0	0	0	0	0	
Block T O T A L :			1	3	3	11	0	0	5	8	10	4	7	3	5	4	28	5	17	1	

Census of India 2011- Village Directory

Amenities and Land use (As in 2009)

Name of District:-Rae Bareli Location CodeNo:-158

Name of CD Block:-Dalmau - Location CodeNo:-0315

Sr. No.	Name village	Location code no.	Availability of drinking water - Yes / No								Availability of toilet & others Yes / No			
			Tap water (Treated/Untreated)	Well water (Covered / Uncovered well)	Hand Pump	Tube wells / Bore well	Spring	River / Canal	Tank / Pond / Lake	Others	Community toilet including bath.	Community toilet excluding bath.	Rural sanitary mart or sanitary hardware outlet available near the village.	Community bio- gas or recycle of waste for productive use.
1	2	3	39	40	41	42	43	44	45	46	47	48	49	50
1206	Pakharauli	144994	No	Yes	Yes	No	No	Yes	Yes	No	No	No	No	No
1207	Barara Bujurg	144995	No	Yes	Yes	No	No	Yes	Yes	No	No	No	No	No
1208	Khodaypur	144996	No	Yes	Yes	No	No	Yes	Yes	No	Yes	No	No	No
1209	Rampur Barara	144997	No	Yes	Yes	No	No	Yes	Yes	No	No	No	No	No
1210	Islampur	144998	No	Yes	Yes	Yes	No	Yes	Yes	No	No	No	No	No
1211	Mutawallipur Ur	144999	No	Yes	Yes	Yes	No	Yes	Yes	No	No	No	No	No
1212	Vishundaspur	145000	No	Yes	Yes	Yes	No	Yes	Yes	No	No	No	No	No
1213	Selara	145001	No	Yes	Yes	Yes	No	Yes	Yes	No	No	No	No	No
1214	Bhatiara	145002	No	Yes	Yes	Yes	No	Yes	Yes	No	No	No	No	No
1215	Basi Paran	145003	No	Yes	Yes	Yes	No	Yes	Yes	No	No	No	No	No
1216	Kadha Chak Sag	145004	No	Yes	Yes	Yes	No	Yes	Yes	No	No	No	No	No
1217	Sagunpur	145005	No	Yes	Yes	Yes	No	Yes	Yes	No	No	No	No	No
Block T O T A L :			12	78	122	62	1	68	77	3	4	1	4	4

Census of India 2011- Village Directory

Amenities and Land use (As in 2009)

Name of District:-Rae Bareli Location CodeNo:-158

Name of CD Block:-Dalmau - Location CodeNo:-0315

Sr. No.	Name village	Location code no.	Communication and transport facilities (If amenities available code -Yes is given except for Village Pin Code ,If not available within the village , the distance range code viz; a for < 5 Kms, b for 5-10 Kms and c for 10+ kms of nearest place where facility is available is given).																
			Post office(PCO)	Sub post office (SPO)	Post & Telegraph office (P&TO)	Village Pin Code	Telephones (Land lines)	Public call office (PCO)	Mobile phone coverage	Internet cafes/ Common service centre (CSC)	Private courier facility	Bus service (Public & Private)	Railway stations	Auto/Modified Autos	Taxis and Vans	Tractors	Cycle-pulled rickshaws(Manual & Machine driven)	Carts driven by animals	Sea /River ferry service
1	2	3	51	52	53	54	55	56	57	58	59	60	61	62	63	64	65	66	67
1206	Pakharauli	144994		Yes			Yes		Yes	Yes									Yes
1207	Barara Bujurg	144995	b	Yes	b	229207	Yes	Yes	Yes	b	c	Yes	Yes	Yes	Yes		c	Yes	
1208	Khodaypur	144996	b	a	b	229207	Yes	Yes	Yes	b	c	Yes	a	Yes	Yes		c	Yes	
1209	Rampur Barara	144997	b	a	b	229207		a	Yes	b	c	a	a	c	a		b	Yes	
1210	Islampur	144998	b	b	b		b	b	b	b	b	b	b	b	b	b	b	b	b
1211	Mutawallipur Ur	144999	b	a	b		b	b	b	b	c	b	b	b	b	c	c	c	b
1212	Vishundaspur	145000	c	Yes	c		c	c	c	c	c	c	c	c	c	c	c	c	c
1213	Selara	145001	b	a	c		c	c	c	c	c	b	b	c	c	c	c	c	c
1214	Bhatiara	145002	b	a	b		b	b	b	c	c	b	b	b	b	c	c	c	b
1215	Basi Paran	145003	b	b	b		b	b	b	b	b	b	b	b	b	b	b	b	b
1216	Kadha Chak Sag	145004	b	b	b		b	b	b	b	b	b	b	b	b	b	b	b	b
1217	Sagunpur	145005	b	a	b		b	b	b	b	c	b	b	b	b	c	c	c	b
Block T O T A L :			1	18	1	14	29	16	80	2	1	12	3	5	14	28	9	105	0

**Census of India 2011- Village Directory
Amenities and Land use (As in 2009)**

Name of District:-Rae Bareli Location CodeNo:-158

Name of CD Block:-Dalmau - Location CodeNo:-0315

Sr. No.	Name village	Location code no.	Village connected to highways,village roads, banks & credit societies (If amenities available code -Yes is given, If not available within the village , the distance range code viz; a for < 5 Kms, b for 5-10 Kms and c for 10+ kms of nearest place where facility is available is given).											
			Connected to national highway(NH)	Connected to state highway(SH)	Connected to major district road (MDR)	Connected to others district road	Pucca roads	Kutcha roads	Water bounded macadam(WBM) roads	Navigable waterway (river/canal)(NW)	Footpaths (FP)	Commercial & Co-operative Banks	ATM	Agricultural Credit Societies
1	2	3	68	69	70	71	72	73	74	75	76	77	78	79
1206	Pakharauli	144994		Yes			Yes	Yes		Yes		Yes	Yes	Yes
1207	Barara Bujurg	144995	Yes	Yes	b	Yes	Yes	Yes	Yes		Yes	b	b	Yes
1208	Khodaypur	144996	Yes	Yes	b	a	a	Yes	Yes	Yes	Yes	Yes	b	a
1209	Rampur Barara	144997	a	a	b	Yes	Yes	Yes	a		Yes	a	b	a
1210	Islampur	144998	c	c	b	b	Yes	Yes	a		Yes	b	b	a
1211	Mutawallipur Ur	144999	c	c	b	b	b	b	b	b	c	b	b	a
1212	Vishundaspur	145000	c	c	c		Yes	Yes	Yes	Yes	Yes	c	c	c
1213	Selara	145001	c	c	c	Yes	Yes	Yes	Yes	Yes	Yes	c	c	a
1214	Bhatiara	145002	c	c	b	b	Yes	Yes	Yes	Yes	c	b	b	b
1215	Basi Paran	145003	c	c	b	c	Yes	Yes	Yes	c	c	b	b	b
1216	Kadha Chak Sag	145004	c	c	b	b	Yes	Yes	Yes	b	c	b	b	b
1217	Sagunpur	145005	c	c	c	b	b	Yes	a	c	c	b	b	b
Block T O T A L :			3	15	20	49	89	106	38	27	110	5	1	23

Census of India 2011- Village Directory

Amenities and Land use (As in 2009)

Name of District:-Rae Bareli Location CodeNo:-158

Name of CD Block:-Dalmau - Location CodeNo:-0315

Sr. No.	Name village	Location code no.	Availability of miscellaneous facilities (If amenities available code -Yes is given, If not available within the village , the distance range code viz; a for < 5 Kms, b for 5-10 Kms and c for 10+ kms of nearest place where facility is available is given).														Availability of electricity (Yes/No)								
			Self-Help Group (SHG)	Public distribution system (PDS) shop	Mandis / Regular market	Weekly Haat	Agricultural marketing society	Integrated Child Development Scheme (Nutritional Centres)	Anganwadi Centre (Nutritional Centres)	Others (Nutritional Centres)	ASHA (Accredited Social Health Activist)	Community centre with/without TV	Sports Field,	Sports Club / Recreation Centre	Cinema / Video Hall	Public Library	Public Reading Room	Newspaper Supply	Assembly Polling station	Birth & Death Registration Office	Power Supply for Domestic Use (ED)	Power Supply for Agricultural Use (EAG)	Power Supply for Commercial Use (EC)	Power Supply for All Uses (EA)	
1	2	3	80	81	82	83	84	85	86	87	88	89	90	91	92	93	94	95	96	97	98	99	100	101	
1206	Pakharauli	144994	Yes	Yes	Yes	Yes	Yes	Yes	Yes	Yes	Yes	Yes	Yes	Yes	Yes	Yes	Yes	Yes	Yes	Yes	Yes	Yes	Yes	Yes	No
1207	Barara Bujurg	144995	Yes	Yes	Yes	Yes	Yes	Yes	Yes	Yes	Yes	Yes	Yes	Yes	Yes	Yes	Yes	Yes	Yes	Yes	Yes	Yes	Yes	Yes	Yes
1208	Khodaypur	144996	Yes	Yes	Yes	Yes	Yes	Yes	Yes	Yes	Yes	Yes	Yes	Yes	Yes	Yes	Yes	Yes	Yes	Yes	Yes	Yes	Yes	Yes	Yes
1209	Rampur Barara	144997	Yes	Yes	Yes	Yes	c	Yes	Yes	Yes	Yes	Yes	Yes	Yes	Yes	Yes	Yes	Yes	Yes	Yes	Yes	Yes	Yes	Yes	Yes
1210	Islampur	144998	Yes	Yes	Yes	Yes	Yes	Yes	Yes	Yes	Yes	Yes	Yes	Yes	Yes	Yes	Yes	Yes	Yes	Yes	Yes	Yes	Yes	Yes	Yes
1211	Mutawallipur Ur	144999	Yes	Yes	Yes	Yes	Yes	Yes	Yes	Yes	Yes	Yes	Yes	Yes	Yes	Yes	Yes	Yes	Yes	Yes	Yes	Yes	Yes	Yes	Yes
1212	Vishundaspur	145000	Yes	Yes	Yes	Yes	Yes	Yes	Yes	Yes	Yes	Yes	Yes	Yes	Yes	Yes	Yes	Yes	Yes	Yes	Yes	Yes	Yes	Yes	Yes
1213	Selara	145001	Yes	Yes	Yes	Yes	Yes	Yes	Yes	Yes	Yes	Yes	Yes	Yes	Yes	Yes	Yes	Yes	Yes	Yes	Yes	Yes	Yes	Yes	Yes
1214	Bhatiara	145002	Yes	Yes	Yes	Yes	Yes	Yes	Yes	Yes	Yes	Yes	Yes	Yes	Yes	Yes	Yes	Yes	Yes	Yes	Yes	Yes	Yes	Yes	Yes
1215	Basi Paran	145003	Yes	Yes	Yes	Yes	Yes	Yes	Yes	Yes	Yes	Yes	Yes	Yes	Yes	Yes	Yes	Yes	Yes	Yes	Yes	Yes	Yes	Yes	Yes
1216	Kadha Chak Sag	145004	Yes	Yes	Yes	Yes	Yes	Yes	Yes	Yes	Yes	Yes	Yes	Yes	Yes	Yes	Yes	Yes	Yes	Yes	Yes	Yes	Yes	Yes	Yes
1217	Sagunpur	145005	Yes	Yes	Yes	Yes	Yes	Yes	Yes	Yes	Yes	Yes	Yes	Yes	Yes	Yes	Yes	Yes	Yes	Yes	Yes	Yes	Yes	Yes	Yes
Block T O T A L :			121	107	98	104	106	118	116	122	120	110	111	110	107	107	110	109	115	109	122	118	95	95	

Census of India 2011- Village Directory

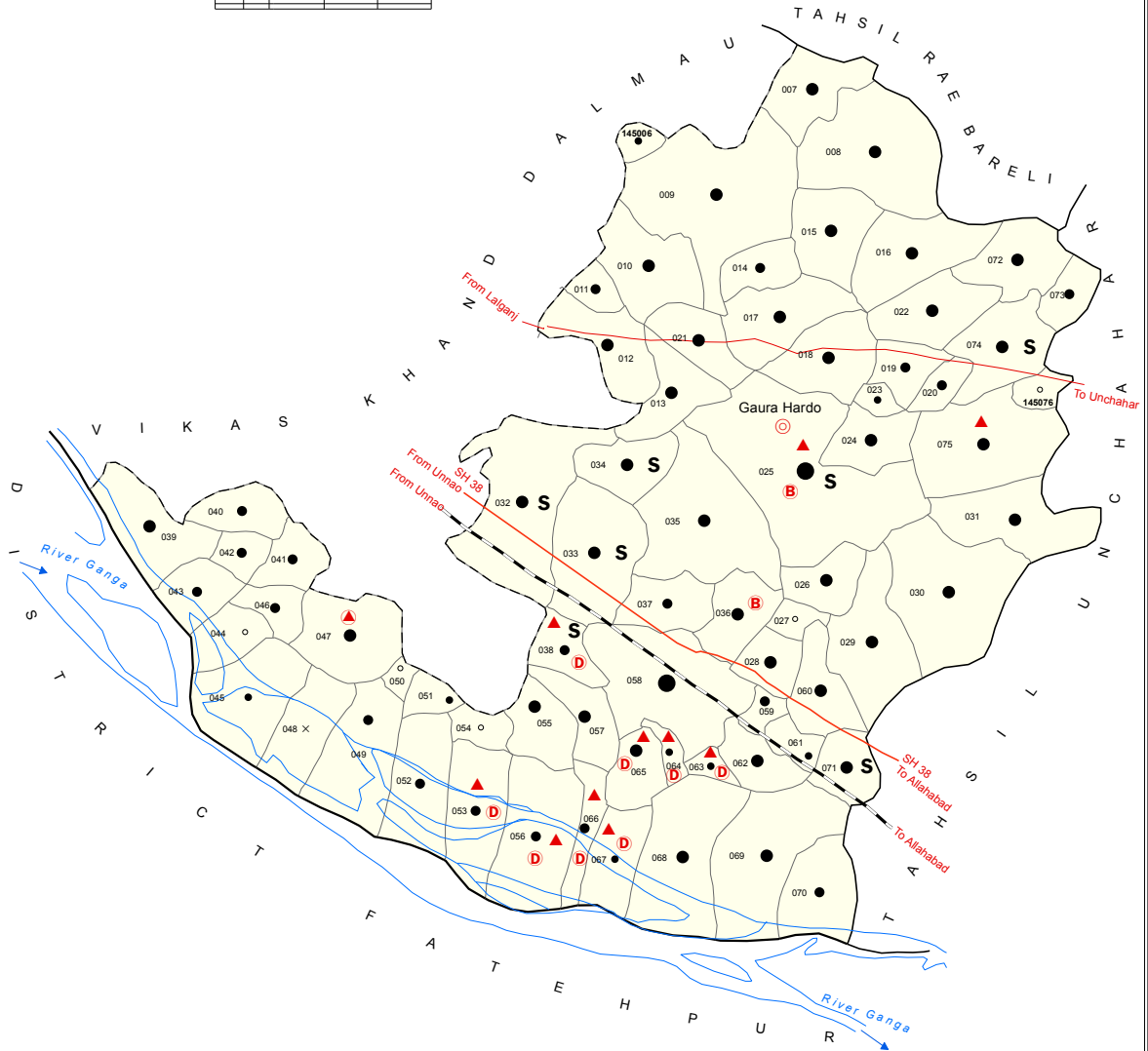
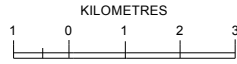
Amenities and Land use (As in 2009)

Name of District:-Rae Bareli Location CodeNo:-158

Name of CD Block:-Dalmau - Location CodeNo:-0315

Sr. No.	Name village	Location code no.	Land Use												Land Use					Name of three most important commodities manufactured				
			Nearest Town	Area under different types of land use (in hectares rounded up to one decimal place)										Area irrigated by source (in hectare).					First	Second	Third			
				Name	Distance range code i.e. a for < 5 Kms, b for 5-10 Kms and c for 10+ kms.	Forests	Area under Non-agricultural Uses	Barren and Un-cultivable land	Permanent Pastures and Other Grazing Lands	Land Under Miscellaneous Tree Crops etc.	Culturable Waste Land	Fallow lands other than current fallows	Current fallows	Net Area Sown	Total Irrigated Land Area	Total Un-irrigated Land Area	Canals (C)	Wells/Tube-wells(W/TW)				Tanks/Lakes(T/L)	Water Falls(WF)	Others(O)
1	2	3	102	103	104	105	106	107	108	109	110	111	112	113	114	115	116	117	118	119	120	121	122	
1206	Pakharauli	144994	RAE BAREL	c	0	66.8	0	0.9	10	167.4	0	100.1	416.7	402.6	14.1	402.6	0	0	0	0	0	0	0	0
1207	Barara Bujurg	144995	DALMAU	b	0	181.4	0	0	8.5	46.4	25.7	50.8	487.3	449.1	38.1	393.8	55.3	0	0	0	0	0	0	0
1208	Khodaypur	144996			0	15.2	0	0.3	0	17.3	17.5	22.2	105.1	105.1	0	105.1	0	0	0	0	0	0	0	0
1209	Rampur Barara	144997	DALMAU	b	0	6.6	0	0	0	3.6	1.2	4.6	44.8	44.8	0	0	0	0	0	0	44.8	0	0	0
1210	Islampur	144998	RAE BAREL	c	0	0.8	0.5	0	0	0.6	1.2	2.4	17.5	17.5	0	0	0	0	0	0	17.5	0	0	0
1211	Mutawallipur Ur	144999	RAE BAREL	c	0	3.6	0	0	0	1.9	4.1	3	39.3	30.1	9.2	30.1	0	0	0	0	0	0	0	0
1212	Vishundaspur	145000			0	9	0	0	0	22.7	0	0	120.8	80.8	40	0	0	0	0	0	80.8	0	0	0
1213	Selaraha	145001	RAE BAREL	c	0	3.1	0.6	0	0	16.9	0	0.8	88.5	80.1	8.4	20.6	60.1	0	0	0	0	0	0	0
1214	Bhatiara	145002	RAE BAREL	c	0	3.4	0	1.2	0	9.9	0	2.4	63	50.1	12.9	5	45.1	0	0	0	0	0	0	0
1215	Basi Paran	145003	RAE BAREL	c	0	2.5	0.8	0	0	9.3	0.9	8.4	35.1	30.1	5	10.1	20	0	0	0	0	0	0	0
1216	Kadha Chak Sag	145004	RAE BAREL	c	0	7.4	0	0.3	0	3.4	0	1.6	62.5	60.1	2.4	55.1	5	0	0	0	0	0	0	0
1217	Sagunpur	145005	DALMAU	c	0	4	0.4	0.2	0	3.3	1.1	1.2	58.5	58.5	0	58.5	0	0	0	0	0	0	0	0
Block T O T A L :					0	0	23.1	2969.1	1115	183	479.1	1057	1077.4	1406.8	17202	14788.9	2412.7	7339.1	4511.3	454.5	15.9			

INDIA
UTTAR PRADESH
VIKAS KHAND DEENSHAH GAURA
(TAHSIL DALMAU)
DISTRICT RAE BARELI



BOUNDARY, DISTRICT	—————
- TAHSIL	—————
- VIKAS KHAND	—————
- VILLAGE WITH MDDS CODE.....	145006
HEADQUARTERS: VIKAS KHAND	⊙
POPULATION SIZE OF VILLAGES: BELOW 200	●
200 - 499 , 500 - 999 , 1000 - 4999 , 5000 AND ABOVE	● ● ● ● ●
UNINHABITED VILLAGE WITH MDDS CODE.....	x 145076
STATE HIGHWAY	SH 38
IMPORTANT METALLED ROADS	—————
RAILWAY LINE : BROAD GAUGE	—————
RIVER & STREAM	~~~~~

Area (Sq. Km.)	137.87
Population	1,04,149
Number of Villages.....	71

HIGH SCHOOL/INTER COLLEGE	S
BANK	B
DISPENSARY	D
PRIMARY HEALTH CENTRE	▲
OTHER MEDICAL SERVICES	▲

Alphabetical list of Villages (CD Block Wise)

Name of District: Rae Bareli

Name of CD BLOCK: Deenshah Gaura

Sr. No.	Name of village	2011 Census location code	2001 Census location code
1	Alawalpur	145074	03796200
2	Alipur Chakrai	145036	03792400
3	Ambara Mathai	145030	03791800
4	Bahadur Ganj	145038	03792600
5	Baharampur	145054	03794200
6	Bansi Rihayak	145029	03791700
7	Behi Khor	145075	03796300
8	Bhagwantpur Chandaniha	145068	03795600
9	Binnawan	145018	03790600
10	Chandai Charuhar Mu.	145065	03795300
11	Chandpur Look Mu.	145039	03792700
12	Charuhar Ashanandpur	145064	03795200
13	Charuhar Bik	145057	03794500
14	Charuhar Ziayak	145033	03792100
15	Chhichhaura	145020	03790800
16	Chooli	145016	03790400
17	Daudpur Garhai	145062	03795000
18	Daudshahpur	145063	03795100
19	Dhamdhama	145071	03795900
20	Dhamapur	145041	03792900
21	Dhamapur Kaili	145034	03792200
22	Dhiranpur Mu.	145052	03794000
23	Dhuri	145007	03789500
24	Durgapur	145011	03789900
25	Ekadala Mu.	145045	03793300
26	Gaura Hardo	145025	03791300
27	Gaura Khaspari	145010	03789800
28	Govindpur Madho	145032	03792000
29	Gurgujpur	145073	03796100
30	Hamir Mau	145069	03795700
31	Hazaratpur Urf Khwaja	145051	03793900
32	Ismail Chak	145015	03790300
33	Jalalpur Dhai	145058	03794600
34	Jamunipur Charuhar	145037	03792500
35	Jamunipur Mu.	145044	03793200
36	Jharaha	145024	03791200
37	Kalyanpur Baiti Mu.	145043	03793100
38	Khema Nandpur	145050	03793800
39	Khonandpur	145059	03794700

40	Kiratpur Charuhar Urf	145055	03794300
41	Kishori Balampur	145028	03791600
42	Kituli	145013	03790100
43	Kolabarhanpur	145070	03795800
44	Korauli Budhkar	145060	03794800
45	Kutubapur Bichhaura	145019	03790700
46	Melawa Sahab	145072	03796000
47	Melthuwa	145008	03789600
48	Mirjapur Urf Soorjpur	145040	03792800
49	Mirza Jaddoopur	145027	03791500
50	Murethi	145026	03791400
51	Naraharpur	145042	03793000
52	Narayanpur Banna Mu.	145053	03794100
53	Newada Patti	145049	03793700
54	Paras Rampur	145048	03793600
55	Payagpur Mu.	145066	03795400
56	Raipur Kituli	145021	03790900
57	Ramnagar	145023	03791100
58	Rampur Gauri Mu.	145056	03794400
59	Rasulpur Dharawan	145047	03793500
60	Sai	145017	03790500
61	Sebra	145006	03789400
62	Sekhupur	145061	03794900
63	Serandajpur	145076	03796400
64	Soorajpur Banapar	145012	03790000
65	Sultanpur Barhaia Mu.	145067	03795500
66	Sultanpur Janauli	145022	03791000
67	Suttha Hardo	145035	03792300
68	Tarapur Bansi	145046	03793400
69	Thulrai	145009	03789700
70	Tikar Agachipur	145031	03791900
71	Tikaria	145014	03790200

Census of India 2011- Village Directory

Amenities and Land use (As in 2009)

Name of District:-Rae Bareilly Location CodeNo:-158

Name of CD Block:- Deenshah Gaura - Location CodeNo:-0316

Sr. No.	Name village	Location code no.	Total area of the village (in hectares rounded up to one decimal place)	Total population (2011 census)	Number of households (2011 census)	Number of educational amenities available. (If not available within the village , the distance range code viz; a for < 5 Kms, b for 5-10 Kms and c for 10+ kms of nearest place where facility is available is given).														
						Pre-Primary school (PP)	Primary school (P)	Middle school (M)	Secondary School (S)	Senior Secondary school (SS)	Degree college of arts, science & commerce (ASC)	Engineering college(EC)	Medical college (MC)	Management institute (MI)	Polytechnic (Pt)	Vocational training school /ITI	Non-formal training centre (NFTC)	Special school for disabled (SSD)	Others (specify)	
1	2	3	4	5	6	7	8	9	10	11	12	13	14	15	16	17	18	19	20	
1218	Sebra	145006	57	478	89	a	a	a	a	c	c	b	c	c	c	c	c	c	c	
1219	Dhuri	145007	204.9	1283	240	a	1	a	b	c		b	c	c	c	c	a	c	c	
1220	Melthuwa	145008	388.1	2154	396	b	1	b	b	b	c	c	c	c	c	c		c	c	
1221	Thulrai	145009	1088.6	4215	763	1	1	1	b	b	c	c	b	c	c	c	c		1	
1222	Gaura Khaspari	145010	240.8	1963	366	1	1													
1223	Durgapur	145011	65.7	621	117	1	a	a	c	c		c	c	c	c	c		c	c	
1224	Soorajpur Banap	145012	104.5	1112	198	a	1	1	b	b	c	c	c	c	c	c	c	c	c	
1225	Kituli	145013	162.1	1049	204	1	1	a	b	b	c	c	c	c	c	c	c	c	c	
1226	Tikaria	145014	86.8	812	140	a	a	b	b	b	c	c	c	c	c	c	c	c	c	
1227	Ismail Chak	145015	248.7	1831	356	a	1	b	b	b	c	c	c	c	c	c	c	c	c	
1228	Chooli	145016	218.8	1398	273	a	1	b	b	b	b	c	c	c	c	c	c	c	c	
1229	Sai	145017	263	1949	348	a	1	1	b	b	b	c	c	c	c	c	c	c	c	
1230	Binnawan	145018	235.4	1908	336	1	1	a	a	a	a	c	c	c	c	c	c	c	c	
1231	Kutubapur Bichl	145019	84.8	545	103	a	a	a	b	b	c	c	c	c	c	c	c	c	c	
1232	Chichhaura	145020	38.8	862	157	a	1	a	a	b	b	c	c	c	c	c	c	c	c	
1233	Raipur Kituli	145021	169	1161	197	1	a		b	b	c	c	c	c	c	c	c	c	c	
1234	Sultanpur Janaul	145022	265.5	1689	297	a	1	1	a	a	c	c	c	c	c	c	c	c	c	
1235	Ramnagar	145023	59.8	499	110	a	a	a	a	a	a	c	c	c	c	c	c	c	c	
1236	Jharaha	145024	157	1414	269	a	1	1	a	a	a	c	c	c	c	c	c	c	c	
1237	Gaura Hardo	145025	816.9	8001	1446	1	5	5	2	2	1	c	c	c	c	c	c	c	c	
1238	Murethi	145026	128.4	1041	218	a	1	a	a	a	c	c	c	c	c	c	c	c	c	
1239	Mirza Jaddoopur	145027	15.9	169	35						b					c				
1240	Kishori Balampu	145028	119.1	1026	184	a	a	a	a	a	c	c	c	c	c	c	c	c	c	
1241	Bansi Rihayak	145029	298.1	1758	312	a	1	b	b	b	b	c	c	c	c	c	c	c	c	
1242	Ambara Mathai	145030	526.1	3615	648		3	2	b	b	b	c	c	c	c	c	c	c	c	
1243	Tikar Agachipur	145031	295.8	2070	398		1	1	b	b	b	c	c	c	c	c	c	c	c	
1244	Govindpur Madh	145032	467.8	2421	467	2	2	1	1	1	a	c	c	c	c	c	c	c	c	
1245	Charuhar Ziayak	145033	517.8	2413	445	2	4	4			1	1		c	c	c	c	1	c	
1246	Dharmapur Kaili	145034	167.9	1459	256	1	1	1	1	1	a	c	c	c	c	c	c	c	c	
1247	Suttha Hardo	145035	483.7	2549	516	a	1	a	a	a	c	c	c	c	c	c	c	c	c	
1248	Alipur Chakrai	145036	139.2	1911	337		2	1			a	a			c	c	c	c	c	
1249	Jamunipur Char	145037	72.5	992	182	a	1	a	a	a	c	c	c	c	c	c	c	c	c	
1250	Bahadur Ganj	145038	111	893	158	1	1	1	1	1	c	c	c	c	c	c	c	c	c	
1251	Chandpur Look	145039	281.6	1254	256		1	a			b	c	c	c	c	b				
1252	Mirjapur Urf Soc	145040	353.6	627	120	c	1	c	c	c	c	c	c	c	c	c	c	c	c	
1253	Dharmapur	145041	157.9	868	175	b	1	b	b	b	c	c	c	c	c	c	c	c	c	
1254	Naraharpur	145042	70.4	993	168	c	1	c	c	c	c	c	c	c	c	c	c	c	c	
1255	Kalyanpur Baiti	145043	69.9	679	115	b	1	b	b	b	c	c	c	c	c	c	c	c	c	
1256	Jamunipur Mu.	145044	69	191	44	b	c	a	a	a	c	c	c	c	c	c	c	c	c	
1257	Ekadala Mu.	145045	56.9	330	65	b	1	b	b	b	c	c	c	c	c	c	c	c	c	
1258	Tarapur Bansi	145046	113	833	156	a	1	a	a	b	c	c	c	c	c	c	c	c	c	
1259	Rasulpur Dharav	145047	253.3	2769	485	b	1	1	b	b	c	c	c	c	c	c	c	c	c	
1260	Paras Rampur	145048	41	0	0															
1261	Newada Patti	145049	100.7	652	112	b	1	b	b	b	c	c	c	c	c	c	c	c	c	
1262	Khema Nandpur	145050	24.4	193	37	b	c	a	b	c	c	c	c	c	c	c	c	c	c	
1263	Hazaratpur Urf k	145051	81.8	339	66	c	a		2	c	c	c	c	c	c	c	c	c	c	
1264	Dhiranpur Mu.	145052	134	970	194	b	1	b	b	b	c	c	c	c	c	c	c	c	c	
1265	Narayanpur Ban	145053	125.6	976	175	a	1	a	b	b	c	c	c	c	c	c	c	c	c	
1266	Baharampur	145054	62.5	128	20	c	a	a	b	b	c	c	c	c	c	c	c	c	c	
1267	Kiratpur Charuh	145055	133.8	1153	216	a	1	1	b	b	c	c	c	c	c	c	c	c	c	
1268	Rampur Gauri M	145056	93.1	785	148	a	1	a	b	b	c	c	c	c	c	c	c	c	c	
1269	Charuhar Bik	145057	154.1	1406	253	c	1	c	c	c	a	c		c	c	c	c	c	c	
1270	Jalalpur Dhai	145058	482.3	5520	966	3	1				1	c	b		c	c	c	c	c	
1271	Khonandpur	145059	43.8	986	179	a	a	a	b	b	b	b	b	b	b	b	b	b	b	
1272	Korauli Budhkar	145060	169.2	1898	343	a	1	a	a	a	c	c	c	c	c	c	c	c	c	
1273	Sekhupur	145061	48.8	452	89						b				c					

**Census of India 2011- Village Directory
Amenities and Land use (As in 2009)**

Name of District:-Rae Bareli Location CodeNo:-158

Name of CD Block:- Deenshah Gaura - Location CodeNo:-0316

Sr. No.	Name village	Location code no.	Number of Medical Amenities available. (If not available within the village, the distance range code viz: a for < 5 Kms, b for 5-10 Kms and c for 10+ kms of nearest place where facility is available is given).										Number of Non-Government Medical Amenities available.							
			Community health centre (CHC)	Primary health centre (PHC)	Primary health sub centre (PHS)	Maternity and child welfare centre (MCW)	T.B. clinic (TBC)	Hospital-allopathic (HA)	Hospital-alternative medicine (HO)	Dispensary (D)	Veterinary hospital (VH)	Mobile health clinic (MHC)	Family welfare centre (FWC)	Charitable non Govt. hospital/Nursing home.	Medical practitioner with MBBS Degree	Medical practitioner with other degree	Medical practitioner with no degree	Traditional practitioner and faith healer .	Medicine Shop	Others
1	2	3	21	22	23	24	25	26	27	28	29	30	31	32	33	34	35	36	37	38
1218	Sebra	145006	b	b	b	a	c	c	c	c	b	c	b	0	0	0	0	0	0	0
1219	Dhuri	145007	b	b	a	a	c	c	c	c	c	b	c	0	0	0	0	0	0	0
1220	Melthuwa	145008	c	b	b	b	c	c	c	c	b	c	b	0	0	0	0	0	0	0
1221	Thulrai	145009	b	b	b		c	c	c	c	b	c	b	0	0	0	0	0	0	0
1222	Gaura Khaspari	145010	b	c	b	b	c	c	c	c	b	c	b	0	0	0	0	0	0	0
1223	Durgapur	145011	c	c	b	a	c	c	c	c	b	c	b	0	0	0	0	0	0	0
1224	Soorajpur Banap	145012	b	c	b	b	c	c	c	c	b	c	b	2	0	0	0	0	0	0
1225	Kituli	145013	b	c	b	b	c	c	c	c	b	c	b	0	0	0	0	0	0	0
1226	Tikaria	145014	c	c	b	a	c	c	c	c	b		b	0	0	0	0	0	0	0
1227	Ismail Chak	145015	c	b	b	b	c	c	c	c	b	c	b	0	0	0	0	0	0	0
1228	Chooli	145016	c	b	b	b	c	c	c	c	b	c	b	0	0	0	0	0	0	0
1229	Sai	145017	c	c	b	a	c	c	c	c	b		b	0	0	0	0	0	0	0
1230	Binnawan	145018	c	b	a	a	c	c	c	c	a		a	0	0	0	0	0	0	0
1231	Kutubapur Bicht	145019	c	b	b	b	c	c	c	c	b	c	b	0	0	0	0	0	0	0
1232	Chichhaura	145020	c	b	b	a	c	c	c	c	b		b	0	0	0	0	0	0	0
1233	Raipur Kituli	145021	b	c	b	b	c	c	c	c	b	c	b	0	0	0	0	0	1	0
1234	Sultanpur Janaul	145022	b	b	b		c	b	b	c	b	c	b	0	0	0	0	0	0	0
1235	Ramnagar	145023	c	b	a	a	c	c	c	c	a		a	0	0	0	0	0	0	0
1236	Jharaha	145024	c	b	a	a	b	c	c	c	a		a	0	0	0	0	0	0	0
1237	Gaura Hardo	145025	c		b		l c	c	c	c		l c	c	0	1	1	3	0	0	0
1238	Murethi	145026	a	a	a	a	c	c	a	a	a	c	c	0	0	0	0	0	0	0
1239	Mirza Jaddoopur	145027		b							b		b	0	0	0	0	0	0	0
1240	Kishori Balampu	145028	b	b	b	b	b	b	b	c	a	c	b	0	0	0	0	0	0	0
1241	Bansi Rihayak	145029	c	b		b	c			c				0	0	0	0	0	0	0
1242	Ambara Mathai	145030		b			c				b		b	0	0	0	0	0	0	0
1243	Tikar Agachipur	145031		a							a		a	0	0	0	0	0	0	0
1244	Govindpur Madh	145032	c		a	b	c	c		l c	b	c	c	0	0	0	0	0	0	0
1245	Charuhar Ziayak	145033	c		c	b	c	c	c	c	c	b	b	0	0	0	0	0	0	0
1246	Dharmapur Kaili	145034	c	a	a		c	c	c	c	a		a	0	0	0	0	0	0	0
1247	Suttha Hardo	145035	a	a	a	a	c	c	c	c	a	c	a	0	0	0	0	0	0	0
1248	Alipur Chakrai	145036	a	b	b	c	c	c			b		c	0	0	0	0	0	2	0
1249	Jamunipur Chara	145037		a	a	c	c	c	c	c	a	c	a	0	0	0	0	0	0	0
1250	Bahadur Ganj	145038			l	l			2	2	2	2	2	0	0	0	0	0	0	0
1251	Chandpur Look	145039	b		b	b							b	0	0	0	0	0	0	0
1252	Mirjapur Urf Soc	145040	c	c	c	c	c	c	c	c	c	c	c	0	0	0	0	0	0	0
1253	Dharmapur	145041	b	b	b	b	b	b	b	b	b	b	b	0	0	0	0	0	0	0
1254	Naraharpur	145042	c	c	c	c	c	c	c	c	c	c	c	0	0	0	0	0	0	0
1255	Kalyanpur Baiti	145043	b	b	b	b	b	b	b	b	b	b	b	0	0	0	0	0	0	0
1256	Jamunipur Mu.	145044	b	b	b	b	b	b	b	b	b	b	b	2	2	2	2	2	2	2
1257	Ekadala Mu.	145045	b	b	b	b	b	b	b	b	b	b	b	0	0	0	0	0	0	0
1258	Tarapur Bansi	145046	b	b	b	b	b	b	b	b	b	b	b	0	0	0	0	0	0	0
1259	Rasulpur Dharav	145047	b		l b	b	b	b	b	b	b	b	b	0	0	0	0	0	0	0
1260	Paras Rampur	145048																		
1261	Newada Patti	145049	b	b	b	b	b	b	b	b	b	b	b	0	0	0	0	0	0	0
1262	Khema Nandpur	145050	b	b	b	b	b	b	b	b	b	b	b	0	0	0	0	0	0	0
1263	Hazaratpur Urf k	145051	c	c	c	c	c	c	c	c	c	c	c	2	2	2	2	2	2	2
1264	Dhiranpur Mu.	145052	b	b	b	b	c	c	c	c	b	c	b	0	0	0	0	0	0	0
1265	Narayanpur Ban	145053			l	l			2	2	2	2	2	2	2	2	2	2	2	2
1266	Baharampur	145054	b	b	b	b	c	c	c	c	a	c	b	0	0	0	0	0	0	0
1267	Kiratpur Charuh	145055	c	b	b	b	c	c	c	c	c	c	b	2	2	2	2	2	2	2
1268	Rampur Gauri M	145056			l	l			2	2	2	2	2	0	0	0	0	0	0	0
1269	Charuhar Bik	145057	b	b	b	b	c	c	c	b	b		c	0	0	0	0	0	0	0
1270	Jalalpur Dhai	145058	b	b	b	b	c	c			b			0	0	0	0	0	0	0
1271	Khonandpur	145059	b	b	b	b	c	c	c	c	a	c	b	0	0	0	0	0	0	0
1272	Korauli Budhkar	145060	b	b	b	b	c	c	c	c	a	c	b	0	0	0	0	0	0	0
1273	Sekhupur	145061		b							b		b	0	0	0	0	0	0	0

**Census of India 2011- Village Directory
Amenities and Land use (As in 2009)**

Name of District:-Rae Bareli Location CodeNo:-158

Name of CD Block:- Deenshah Gaura - Location CodeNo:-0316

Sr. No.	Name village	Location code no.	Availability of drinking water - Yes / No									Availability of toilet & others Yes / No			
			Tap water (Treated/Untreated)	Well water (Covered / Uncovered well)	Hand Pump	Tube wells / Bore well	Spring	River / Canal	Tank / Pond / Lake	Others	Community toilet including bath.	Community toilet excluding bath.	Rural sanitary mart or sanitary hardware outlet available near the village.	Community bio- gas or recycle of waste for productive use.	
1	2	3	39	40	41	42	43	44	45	46	47	48	49	50	
1218	Sebra	145006	No	Yes	Yes	Yes	No	Yes	Yes	No	No	No	Yes	No	
1219	Dhuri	145007	No	Yes	Yes	No	No	No	No	No	No	No	Yes	Yes	
1220	Melthuha	145008	Yes	Yes	Yes	Yes	No	No	Yes	No	No	No	No	No	
1221	Thulrai	145009	No	Yes	Yes	No	No	Yes	Yes	No	No	No	Yes	Yes	
1222	Gaura Khaspari	145010	No	Yes	Yes	Yes	No	Yes	Yes	Yes	No	No	No	No	
1223	Durgapur	145011	No	Yes	Yes	Yes	No	Yes	Yes	No	No	No	No	No	
1224	Soorajpur Banap	145012	No	Yes	Yes	Yes	No	Yes	Yes	No	No	No	No	No	
1225	Kituli	145013	No	Yes	Yes	Yes	No	Yes	Yes	No	No	No	No	No	
1226	Tikaria	145014	No	Yes	Yes	No	No	No	Yes	No	No	No	No	No	
1227	Ismail Chak	145015	Yes	Yes	Yes	Yes	No	No	Yes	No	No	No	No	No	
1228	Chooli	145016	Yes	Yes	Yes	Yes	No	No	Yes	No	No	No	No	No	
1229	Sai	145017	No	Yes	Yes	No	No	No	Yes	No	No	No	No	No	
1230	Binnawan	145018	No	Yes	Yes	No	No	No	Yes	No	No	No	No	No	
1231	Kutubapur Bichl	145019	No	Yes	Yes	No	No	No	Yes	No	No	No	No	No	
1232	Chichhaura	145020	No	Yes	Yes	No	No	No	Yes	No	No	No	No	No	
1233	Raipur Kituli	145021	No	Yes	Yes	Yes	No	No	No	No	No	No	No	No	
1234	Sultanpur Janaul	145022	No	Yes	Yes	No	No	No	Yes	No	No	Yes	Yes	No	
1235	Ramnagar	145023	No	Yes	Yes	No	No	No	Yes	No	No	No	No	No	
1236	Jharaha	145024	No	Yes	Yes	No	No	No	Yes	No	No	No	No	No	
1237	Gaura Hardo	145025	No	Yes	Yes	No	No	Yes	Yes	No	No	Yes	No	No	
1238	Murethi	145026	No	Yes	Yes	Yes	No	Yes	Yes	No	No	No	No	No	
1239	Mirza Jaddoopur	145027	No	Yes	Yes	No	No	No	No	No	No	No	No	No	
1240	Kishori Balampu	145028	No	Yes	Yes	Yes	No	Yes	Yes	No	No	No	No	No	
1241	Bansi Rihayak	145029	No	Yes	Yes	No	No	Yes	Yes	No	No	No	No	No	
1242	Ambara Mathai	145030	No	Yes	Yes	No	No	Yes	Yes	No	No	No	No	No	
1243	Tikar Agachipur	145031	No	Yes	Yes	No	No	Yes	Yes	No	No	No	No	No	
1244	Govindpur Madh	145032	No	Yes	Yes	No	No	No	Yes	No	No	No	No	No	
1245	Charuhar Ziyak	145033	No	Yes	Yes	No	No	Yes	Yes	No	No	No	No	No	
1246	Dharmapur Kaili	145034	No	Yes	Yes	No	No	Yes	Yes	No	No	No	No	No	
1247	Suttha Hardo	145035	No	Yes	Yes	No	No	Yes	Yes	No	No	Yes	No	No	
1248	Alipur Chakrai	145036	No	Yes	Yes	Yes	No	Yes	Yes	No	No	No	No	No	
1249	Jamunipur Charu	145037	No	Yes	Yes	No	No	Yes	Yes	No	No	No	No	No	
1250	Bahadur Ganj	145038	No	Yes	Yes	Yes	No	Yes	Yes	No	No	No	No	No	
1251	Chandpur Look	145039	No	Yes	Yes	No	No	Yes	Yes	No	No	No	No	No	
1252	Mirjapur Urf Soc	145040	No	Yes	Yes	Yes	No	Yes	Yes	No	No	No	No	No	
1253	Dharmapur	145041	No	Yes	Yes	Yes	No	Yes	Yes	No	No	No	No	No	
1254	Naraharpur	145042	No	Yes	Yes	Yes	No	Yes	Yes	No	No	No	No	No	
1255	Kalyanpur Baiti	145043	No	Yes	Yes	Yes	No	Yes	Yes	No	No	No	No	No	
1256	Jamunipur Mu.	145044	No	Yes	Yes	Yes	No	Yes	Yes	No	No	No	No	No	
1257	Ekadala Mu.	145045	No	Yes	Yes	Yes	No	Yes	Yes	No	No	No	No	No	
1258	Tarapur Bansai	145046	No	Yes	Yes	Yes	No	Yes	Yes	No	No	No	No	No	
1259	Rasulpur Dharav	145047	No	Yes	Yes	Yes	No	Yes	Yes	No	Yes	No	No	No	
1260	Paras Rampur	145048													
1261	Newada Patti	145049	No	Yes	Yes	Yes	No	Yes	Yes	No	No	No	No	No	
1262	Khema Nandpur	145050	No	Yes	Yes	Yes	No	Yes	Yes	No	No	No	No	No	
1263	Hazaratpur Urf k	145051	No	Yes	Yes	Yes	No	Yes	Yes	No	No	No	No	No	
1264	Dhiranpur Mu.	145052	No	Yes	Yes	Yes	No	Yes	Yes	No	No	No	No	No	
1265	Narayanpur Ban	145053	No	Yes	Yes	Yes	No	Yes	Yes	No	No	No	No	No	
1266	Baharampur	145054	No	Yes	Yes	Yes	No	Yes	Yes	No	No	No	No	No	
1267	Kiratpur Charuh	145055	No	Yes	Yes	Yes	No	Yes	Yes	No	No	No	No	No	
1268	Rampur Gauri M	145056	No	Yes	Yes	Yes	No	Yes	Yes	No	No	No	No	No	
1269	Charuhar Bik	145057	Yes	Yes	Yes	Yes	No	Yes	Yes	No	No	No	No	No	
1270	Jalalpur Dhai	145058	Yes	Yes	Yes	Yes	No	Yes	Yes	No	No	No	No	No	
1271	Khonandpur	145059	No	Yes	Yes	Yes	No	Yes	Yes	No	No	No	No	No	
1272	Korauli Budhkar	145060	No	Yes	Yes	Yes	No	Yes	Yes	No	No	No	No	No	
1273	Sekhupur	145061	No	Yes	Yes	No	No	No	No	No	No	No	No	No	

Census of India 2011- Village Directory

Amenities and Land use (As in 2009)

Name of District:-Rae Bareli Location CodeNo:-158

Name of CD Block:- Deenshah Gaura - Location CodeNo:-0316

Sr. No.	Name village	Location code no.	Communication and transport facilities (If amenities available code -Yes is given except for Village Pin Code ,If not available within the village , the distance range code viz; a for < 5 Kms, b for 5-10 Kms and c for 10+ kms of nearest place where facility is available is given).																
			Post office(PO)	Sub post office (SPO)	Post & Telegraph office (P&TO)	Village Pin Code	Telephones (Land lines)	Public call office (PCO)	Mobile phone coverage	Internet cafes/ Common service centre (CSC)	Private courier facility	Bus service (Public & Private)	Railway stations	Auto/Modified Autos	Taxis and Vans	Tractors	Cycle-pulled rickshaws(Manual & Machine driven)	Carts driven by animals	Sea /River ferry service
1	2	3	51	52	53	54	55	56	57	58	59	60	61	62	63	64	65	66	67
1218	Sebra	145006	b	a	b		a	a	a	a	c	a	a	a	a	Yes	c	Yes	
1219	Dhuri	145007	b		b		a	a	a	a	c	a	a	a	a	Yes	c	Yes	a
1220	Melthuwa	145008	c	Yes	c		Yes	b	Yes	c	c	b	b	c	b		c	Yes	
1221	Thulrai	145009	b	Yes	b		a	a	a	a	c	a	a	a	a	Yes	c	Yes	
1222	Gaura Khaspari	145010	b	Yes	c		Yes	Yes	Yes		c	a	c	a	a	a	a	Yes	c
1223	Durgapur	145011	c	a	c		Yes	Yes	a	c	c	c	c	c	c	c	c	Yes	c
1224	Soorajpur Banap	145012	b	Yes	b		Yes	Yes	a	c	a	c	a	a	a	a	a	Yes	c
1225	Kituli	145013	b	Yes	c		Yes	Yes	Yes		c	a	c	a	a	a	a	Yes	c
1226	Tikaria	145014	c	c	a		Yes		Yes	c	c	c	c		a		c		
1227	Ismail Chak	145015	c	Yes	c		Yes	a	Yes	c	c	a	b	c	a		c	Yes	
1228	Chooli	145016	c	a	c		Yes	a	Yes	c	c	a	b	c	a		c	Yes	
1229	Sai	145017	c	c	a		Yes	Yes	Yes	c	c	c	c	c	Yes		c	Yes	
1230	Binnawan	145018	c	c	a		Yes	a	Yes	c	c	c	c	c	Yes		c	Yes	
1231	Kutubapur Bicht	145019	c	c	a		b	b	Yes	c	c	b	b	c	Yes		c	Yes	
1232	Chichhaura	145020	c	c	b		b	b	Yes	c	c	c	c	c	a		c	Yes	
1233	Raipur Kituli	145021	c	a	c		Yes	Yes	a	c	c	a	c	a	a	a	a	Yes	c
1234	Sultanpur Janaul	145022	b	Yes	b		a	a	a	c	a	a	c	c	c	Yes	c	Yes	
1235	Ramnagar	145023	c	c	a		Yes	Yes	Yes	c	c	c	c	c	Yes		c		
1236	Jharaha	145024	c	a	Yes	229820	Yes	a	c	c	c	c	c	a	a		c	Yes	
1237	Gaura Hardo	145025	c	Yes	c	229204	Yes	Yes	Yes	Yes	c	Yes	b	c	Yes		Yes	Yes	
1238	Murethi	145026	a	Yes	a		a	a	a	a	c	a	a	c	a	Yes	c	Yes	c
1239	Mirza Jaddoopur	145027						a				a	a						
1240	Kishori Balampu	145028	b	a	b		b	a	b	a	c	a	a	a	a	a	c	c	c
1241	Bansi Rihayak	145029	c	a	c		Yes		Yes	c	c	b	b	c	b	c	c	Yes	
1242	Ambara Mathai	145030	c	Yes	c		Yes	c	c	b	b	a	c	c	b	c	b	Yes	
1243	Tikar Agachipur	145031	c	Yes	c		Yes	b	Yes	c	c	b	b	c	b	c	b	Yes	
1244	Govindpur Madh	145032	c	c	a		Yes	Yes	Yes	c	c	b	c	Yes		c	Yes		
1245	Charuhar Ziayak	145033	c	c			Yes	a	Yes	c	c	b	c	Yes		c	Yes		
1246	Dharmapur Kaili	145034	c	a	a		a		Yes	c	c	a	b	c	a		b	Yes	
1247	Suttha Hardo	145035	a	Yes	a		a	a	a	a	c	a	a	c	c	Yes	c	Yes	
1248	Alipur Chakrai	145036	a	a	a		Yes	Yes	Yes	Yes		Yes		Yes	Yes	Yes		Yes	
1249	Jamunipur Chara	145037	a	a	a		Yes	a	a	a	c	a	a	c	c	Yes	c	Yes	
1250	Bahadur Ganj	145038	a	a	c		c	c	c	c	c	c	a	c	c	c	c	c	c
1251	Chandpur Look	145039	b	b			Yes	b	Yes				a					Yes	
1252	Mirjapur Urf Soc	145040	c	a	c		c	c	c	c	c	c	c	c	c	c	c	c	c
1253	Dharmapur	145041	b	a	b	229207	b	b	b	c	c	b	b	c	c	c	Yes	c	b
1254	Naraharpur	145042	c	a	c		c	b	b	c	c	b	b	c	c	c	c	c	c
1255	Kalyanpur Baiti	145043	b	a	b		b	b	b	b	c	b	b	b	b	b	c	c	b
1256	Jamunipur Mu.	145044	b	a	b		b	b	b	b	c	b	b	b	b	c	c	c	b
1257	Ekadala Mu.	145045	b	a	b		b	b	b	b	c	b	b	c	c	c	c	c	b
1258	Tarapur Bansi	145046	b	a	b		b	b	b	b	b	b	b	b	b	b	b	b	b
1259	Rasulpur Dharav	145047	b	Yes	b		b	b	b	b	c	b	b	c	b	c	c	c	b
1260	Paras Rampur	145048																	
1261	Newada Patti	145049	b	b	b		b	b	b	b	b	b	b	b	b	b	b	b	b
1262	Khema Nandpur	145050	b	a	b		b	b	b	b	c	b	b	b	b	b	c	c	b
1263	Hazaratpur Urf K	145051	b	b	b		c	c	c	c	c	b	c	c	c	c	c	c	b
1264	Dhiranpur Mu.	145052	b	b	b		b	b	b	b	c	b	b	c	b	c	c	b	b
1265	Narayanpur Ban	145053	a	a	c		c	c	c	c	c	a	a	c	c	c	c	c	c
1266	Baharampur	145054	a	a	c		c	c	c	c	c	a	a	c	c	c	c	c	c
1267	Kiratpur Charuh	145055	a	a	c		c	c	c	c	c	c	c	c	c	c	c	c	c
1268	Rampur Gauri M	145056	a	a	c		c	c	c	c	c	c	c	c	c	c	c	c	c
1269	Charuhar Bik	145057	Yes	b	b			a	a	a		b	a					Yes	
1270	Jalalpur Dhari	145058	Yes		b		Yes					Yes	Yes		Yes	a		Yes	
1271	Khonandpur	145059	b	a	b		b	a	a	b	b	a	a	b	b	b	c	c	c
1272	Korauli Budhkar	145060	b	Yes	b		b	a	a	a	c	a	a	b	b	c	c	c	c
1273	Sekhpur	145061						a	Yes			a	a					Yes	

**Census of India 2011- Village Directory
Amenities and Land use (As in 2009)**

Name of District:-Rae Bareilly Location CodeNo:-158

Name of CD Block:- Deenshah Gaura - Location CodeNo:-0316

Sr. No.	Name village	Location code no.	Village connected to highways,village roads, banks & credit societies (If amenities available code -Yes is given, If not available within the village , the distance range code viz; a for < 5 Kms, b for 5-10 Kms and c for 10+ kms of nearest place where facility is available is given).											
			Connected to national highway(NH)	Connected to state highway(SH)	Connected to major district road (MDR)	Connected to others district road	Pucca roads	Kutcheha roads	Water bounded macadam(WBM) roads	Navigable waterway (river/canal)(NW)	Footpaths (FP)	Commercial & Co-operative Banks	ATM	Agricultural Credit Societies
1	2	3	68	69	70	71	72	73	74	75	76	77	78	79
1218	Sebra	145006	c	c	c	Yes	Yes	Yes	Yes		Yes	a	c	a
1219	Dhuri	145007	c	c	c	Yes	Yes	Yes	Yes		Yes	a	c	a
1220	Melthuwa	145008	c	c	b	Yes	Yes	Yes	Yes	c	Yes	b	c	a
1221	Thulrai	145009	c	c	c	Yes	Yes	Yes	Yes	c	c	a	c	a
1222	Gaura Khaspari	145010	c	c	c	c	Yes	Yes	Yes	c	Yes	c	c	a
1223	Durgapur	145011	c	c	c	c	a	Yes	a	c	Yes	c	c	a
1224	Soorajpur Banap	145012	c	c	c	c	Yes	Yes	Yes	c	Yes	c	c	a
1225	Kituli	145013	c	c	c	c	Yes	Yes	Yes	c	Yes	c	c	a
1226	Tikaria	145014	c	c	a	a	Yes	Yes			a	a	c	a
1227	Ismail Chak	145015	c	c	a	Yes	Yes	Yes	a	c	Yes	b	c	a
1228	Chooli	145016	c	c	a	Yes	a	Yes	a	c	Yes	b	c	a
1229	Sai	145017	c	c	Yes	Yes	Yes	Yes			Yes	c	c	Yes
1230	Binnawan	145018	c	c	Yes	Yes	Yes	Yes			Yes	a	c	a
1231	Kutubapur Bicht	145019	c	b	Yes	Yes	Yes	Yes	a		Yes	b	c	a
1232	Chichhaura	145020	c	c	a	Yes	Yes	Yes	a		a	b	c	b
1233	Raipur Kituli	145021	c	c	c	c	Yes	Yes	Yes	c	Yes	c	c	a
1234	Sultanpur Janaul	145022	c	c	Yes	Yes	Yes	Yes	Yes	c	c	b	c	a
1235	Ramnagar	145023	c	c	Yes	Yes	Yes	Yes	Yes		Yes	a	c	a
1236	Jharaha	145024	c	a	a	a	a	Yes	Yes		a	a	c	a
1237	Gaura Hardo	145025	a	a	a	Yes	Yes	Yes	Yes	Yes	Yes	Yes	c	Yes
1238	Murethi	145026	c	c	Yes	Yes	Yes	Yes	Yes	c	c	a	c	a
1239	Mirza Jaddoopur	145027	c	Yes	Yes	Yes	Yes	Yes	Yes	Yes	Yes	a	a	a
1240	Kishori Balampu	145028	c	Yes	Yes	Yes	Yes	Yes	Yes	Yes	Yes	a	c	a
1241	Bansi Rihayak	145029	c	a	a	a	Yes	Yes			Yes	a	c	a
1242	Ambara Mathai	145030	b	b	a	a	Yes	Yes			Yes	b	c	b
1243	Tikar Agachipur	145031	b	b	b	a	Yes				Yes	b	c	b
1244	Govindpur Madh	145032	c	Yes		b		Yes			Yes	b	c	b
1245	Charuhar Ziyak	145033	c	Yes	Yes	a	Yes	Yes	Yes		Yes			
1246	Dharmapur Kaili	145034	c	a	a	Yes	Yes	Yes	Yes		a	b	c	a
1247	Suttha Hardo	145035			Yes	Yes	Yes	Yes	Yes		Yes	a	c	a
1248	Alipur Chakrai	145036						Yes				Yes	c	Yes
1249	Jamunipur Chara	145037	c	c	Yes	Yes	Yes	Yes	Yes		Yes	a	c	a
1250	Bahadur Ganj	145038	c	c	c	a	a	Yes	Yes	Yes	Yes	a	c	a
1251	Chandpur Look	145039		Yes	c	a	Yes	Yes			Yes	b	b	b
1252	Mirjapur Urf Soc	145040	c	c	b	Yes	Yes	Yes	Yes		Yes	c	c	a
1253	Dharmapur	145041	c	c	c	Yes	Yes	Yes	Yes		Yes	b	b	a
1254	Naraharpur	145042	c	c	b	b	a	Yes	Yes	Yes	c	b	b	a
1255	Kalyanpur Baiti	145043	c	c	b	Yes	Yes	Yes	Yes	Yes	Yes	b	b	b
1256	Jamunipur Mu.	145044	c	c	b	Yes	Yes	Yes	Yes	Yes	c	b	b	a
1257	Ekadala Mu.	145045	c	c	c	Yes	Yes	Yes	Yes		Yes	b	b	a
1258	Tarapur Bansi	145046	c	c	c	Yes	Yes	Yes	Yes	Yes	c	b	b	a
1259	Rasulpur Dharav	145047	c	c	b	Yes	Yes	Yes	Yes	Yes	c	b	b	Yes
1260	Paras Rampur	145048												
1261	Newada Patti	145049	c	c	b	Yes	Yes	Yes	Yes	Yes	c	b	b	b
1262	Khema Nandpur	145050	c	c	b	Yes	Yes	Yes	Yes	Yes	c	b	b	a
1263	Hazaratpur Urf K	145051	c	c	b	Yes	Yes	Yes	Yes	Yes	c	b	b	a
1264	Dhiranpur Mu.	145052	c	c	b	Yes	Yes	Yes	Yes	Yes	c	b	b	b
1265	Narayanpur Ban	145053	c	c	c	a	Yes	Yes	Yes	Yes	Yes	a	c	a
1266	Baharampur	145054	c	c	c	a	a	Yes	a		Yes	a	c	a
1267	Kiratpur Charuh	145055	c	a	c	c	Yes	Yes	Yes	Yes	Yes	a	c	a
1268	Rampur Gauri M	145056	c	c	c	c	Yes	Yes	Yes	Yes	c	a	c	a
1269	Charuhar Bik	145057	c	a			Yes	Yes			Yes	b	c	a
1270	Jalalpur Dhai	145058		Yes			Yes	Yes			Yes	c	c	Yes
1271	Khonandpur	145059	c		c	c	c	Yes	c	c	c	a	c	a
1272	Korauli Budhkar	145060	c	Yes	Yes	Yes	Yes	Yes	Yes	Yes	Yes	a	c	a
1273	Sekhupur	145061						Yes			Yes	a	c	a

Census of India 2011- Village Directory

Amenities and Land use (As in 2009)

Name of District:-Rae Bareilly Location CodeNo:-158

Name of CD Block:- Deenshah Gaura - Location CodeNo:-0316

Sr. No.	Name village	Location code no.	Availability of miscellaneous facilities (If amenities available code -Yes is given, If not available within the village , the distance range code viz; a for <5 Kms, b for 5-10 Kms and c for 10+ kms of nearest place where facility is available is given).																	Availability of electricity (Yes/No)				
			Self-Help Group (SHG)	Public distribution system (PDS) shop	Mandis / Regular market	Weekly Haat	Agricultural marketing society	Integrated Child Development Scheme (Nutritional Centres)	Anganwadi Centre (Nutritional Centres)	Others (Nutritional Centres)	ASHA (Accredited Social Health Activist)	Community centre with/without TV	Sports Field,	Sports Club/ Recreation Centre	Cinema / Video Hall	Public Library	Public Reading Room	Newspaper Supply	Assembly Polling station	Birth & Death Registration Office	Power Supply for Domestic Use (ED)	Power Supply for Agricultural Use (EAG)	Power Supply for Commercial Use (EC)	Power Supply for All Uses (EA)
1	2	3	80	81	82	83	84	85	86	87	88	89	90	91	92	93	94	95	96	97	98	99	100	101
1218	Sebra	145006	Yes	Yes	Yes	Yes	Yes	Yes	Yes	Yes	Yes	Yes	Yes	Yes	Yes	Yes	Yes	Yes	Yes	Yes	Yes	Yes	Yes	Yes
1219	Dhuri	145007	Yes	Yes	Yes	Yes	Yes	Yes	Yes	Yes	Yes	Yes	Yes	Yes	Yes	Yes	Yes	Yes	Yes	Yes	Yes	Yes	Yes	Yes
1220	Melthuwa	145008	Yes	Yes	Yes	Yes	Yes	Yes	Yes	Yes	Yes	Yes	Yes	Yes	Yes	Yes	Yes	Yes	Yes	Yes	Yes	Yes	No	No
1221	Thulrai	145009	Yes	Yes	Yes	Yes	Yes	Yes	Yes	Yes	Yes	Yes	Yes	Yes	Yes	Yes	Yes	Yes	Yes	Yes	Yes	Yes	Yes	Yes
1222	Gaura Khaspari	145010	Yes	Yes	Yes	Yes	Yes	Yes	Yes	Yes	Yes	Yes	Yes	Yes	Yes	Yes	Yes	Yes	Yes	Yes	Yes	Yes	Yes	Yes
1223	Durgapur	145011	Yes	Yes	Yes	Yes	Yes	Yes	Yes	Yes	Yes	Yes	Yes	Yes	Yes	Yes	Yes	Yes	Yes	Yes	Yes	Yes	Yes	Yes
1224	Soorajpur Banap	145012	Yes	Yes	Yes	Yes	Yes	Yes	Yes	Yes	Yes	Yes	Yes	Yes	Yes	Yes	Yes	Yes	Yes	Yes	Yes	Yes	No	No
1225	Kituli	145013	Yes	Yes	Yes	Yes	Yes	Yes	Yes	Yes	Yes	Yes	Yes	Yes	Yes	Yes	Yes	Yes	Yes	Yes	Yes	Yes	Yes	Yes
1226	Tikaria	145014	Yes	Yes	Yes	Yes	Yes	Yes	Yes	Yes	Yes	Yes	Yes	Yes	Yes	Yes	Yes	Yes	Yes	Yes	Yes	Yes	No	No
1227	Ismail Chak	145015	Yes	Yes	Yes	Yes	Yes	Yes	Yes	Yes	Yes	Yes	Yes	Yes	Yes	Yes	Yes	Yes	Yes	Yes	Yes	Yes	No	No
1228	Chooli	145016	Yes	Yes	Yes	Yes	Yes	Yes	Yes	Yes	Yes	Yes	Yes	Yes	Yes	Yes	Yes	Yes	Yes	Yes	Yes	Yes	No	No
1229	Sai	145017	Yes	Yes	Yes	Yes	Yes	Yes	Yes	Yes	Yes	Yes	Yes	Yes	Yes	Yes	Yes	Yes	Yes	Yes	Yes	Yes	No	No
1230	Binnawan	145018	Yes	Yes	Yes	Yes	Yes	Yes	Yes	Yes	Yes	Yes	Yes	Yes	Yes	Yes	Yes	Yes	Yes	Yes	Yes	Yes	No	No
1231	Kutubapur Bicht	145019	Yes	Yes	Yes	Yes	Yes	Yes	Yes	Yes	Yes	Yes	Yes	Yes	Yes	Yes	Yes	Yes	Yes	Yes	Yes	Yes	No	No
1232	Chichhaura	145020	Yes	Yes	Yes	Yes	Yes	Yes	Yes	Yes	Yes	Yes	Yes	Yes	Yes	Yes	Yes	Yes	Yes	Yes	Yes	Yes	No	No
1233	Raipur Kituli	145021	Yes	Yes	Yes	Yes	Yes	Yes	Yes	Yes	Yes	Yes	Yes	Yes	Yes	Yes	Yes	Yes	Yes	Yes	Yes	Yes	No	No
1234	Sultanpur Janaul	145022	Yes	Yes	Yes	Yes	Yes	Yes	Yes	Yes	Yes	Yes	Yes	Yes	Yes	Yes	Yes	Yes	Yes	Yes	Yes	Yes	Yes	Yes
1235	Ramnagar	145023	Yes	Yes	Yes	Yes	Yes	Yes	Yes	Yes	Yes	Yes	Yes	Yes	Yes	Yes	Yes	Yes	Yes	Yes	Yes	Yes	No	No
1236	Jharaha	145024	Yes	Yes	Yes	Yes	Yes	Yes	Yes	Yes	Yes	Yes	Yes	Yes	Yes	Yes	Yes	Yes	Yes	Yes	Yes	Yes	No	No
1237	Gaura Hardo	145025	Yes	Yes	Yes	Yes	Yes	Yes	Yes	Yes	Yes	Yes	Yes	Yes	Yes	Yes	Yes	Yes	Yes	Yes	Yes	Yes	Yes	No
1238	Murethi	145026	Yes	Yes	Yes	Yes	Yes	Yes	Yes	Yes	Yes	Yes	Yes	Yes	Yes	Yes	Yes	Yes	Yes	Yes	Yes	Yes	Yes	Yes
1239	Mirza Jaddoopur	145027	Yes	Yes	Yes	Yes	Yes	Yes	Yes	Yes	Yes	Yes	Yes	Yes	Yes	Yes	Yes	Yes	Yes	Yes	Yes	Yes	Yes	Yes
1240	Kishori Balampu	145028	Yes	Yes	Yes	Yes	Yes	Yes	Yes	Yes	Yes	Yes	Yes	Yes	Yes	Yes	Yes	Yes	Yes	Yes	Yes	Yes	Yes	Yes
1241	Bansi Rihayak	145029	Yes	Yes	Yes	Yes	Yes	Yes	Yes	Yes	Yes	Yes	Yes	Yes	Yes	Yes	Yes	Yes	Yes	Yes	Yes	Yes	No	No
1242	Ambara Mathai	145030	Yes	Yes	Yes	Yes	Yes	Yes	Yes	Yes	Yes	Yes	Yes	Yes	Yes	Yes	Yes	Yes	Yes	Yes	Yes	Yes	No	No
1243	Tikar Agachipur	145031	Yes	Yes	Yes	Yes	Yes	Yes	Yes	Yes	Yes	Yes	Yes	Yes	Yes	Yes	Yes	Yes	Yes	Yes	Yes	Yes	No	No
1244	Govindpur Madh	145032	Yes	Yes	Yes	Yes	Yes	Yes	Yes	Yes	Yes	Yes	Yes	Yes	Yes	Yes	Yes	Yes	Yes	Yes	Yes	Yes	No	No
1245	Charuhar Ziayak	145033	Yes	Yes	Yes	Yes	Yes	Yes	Yes	Yes	Yes	Yes	Yes	Yes	Yes	Yes	Yes	Yes	Yes	Yes	Yes	Yes	No	No
1246	Dharmapur Kaili	145034	Yes	Yes	Yes	Yes	Yes	Yes	Yes	Yes	Yes	Yes	Yes	Yes	Yes	Yes	Yes	Yes	Yes	Yes	Yes	Yes	No	No
1247	Suttha Hardo	145035	Yes	Yes	Yes	Yes	Yes	Yes	Yes	Yes	Yes	Yes	Yes	Yes	Yes	Yes	Yes	Yes	Yes	Yes	Yes	Yes	Yes	Yes
1248	Alipur Chakrai	145036	Yes	Yes	Yes	Yes	Yes	Yes	Yes	Yes	Yes	Yes	Yes	Yes	Yes	Yes	Yes	Yes	Yes	Yes	Yes	Yes	No	Yes
1249	Jamunipur Chara	145037	Yes	Yes	Yes	Yes	Yes	Yes	Yes	Yes	Yes	Yes	Yes	Yes	Yes	Yes	Yes	Yes	Yes	Yes	Yes	Yes	Yes	Yes
1250	Bahadur Ganj	145038	Yes	Yes	Yes	Yes	Yes	Yes	Yes	Yes	Yes	Yes	Yes	Yes	Yes	Yes	Yes	Yes	Yes	Yes	Yes	Yes	Yes	Yes
1251	Chandpur Look	145039	Yes	Yes	Yes	Yes	Yes	Yes	Yes	Yes	Yes	Yes	Yes	Yes	Yes	Yes	Yes	Yes	Yes	Yes	Yes	Yes	Yes	Yes
1252	Mirjapur Urf Soc	145040	Yes	Yes	Yes	Yes	Yes	Yes	Yes	Yes	Yes	Yes	Yes	Yes	Yes	Yes	Yes	Yes	Yes	Yes	Yes	Yes	Yes	Yes
1253	Dharmapur	145041	Yes	Yes	Yes	Yes	Yes	Yes	Yes	Yes	Yes	Yes	Yes	Yes	Yes	Yes	Yes	Yes	Yes	Yes	Yes	Yes	Yes	Yes
1254	Naraharpur	145042	Yes	Yes	Yes	Yes	Yes	Yes	Yes	Yes	Yes	Yes	Yes	Yes	Yes	Yes	Yes	Yes	Yes	Yes	Yes	Yes	Yes	Yes
1255	Kalyanpur Baiti	145043	Yes	Yes	Yes	Yes	Yes	Yes	Yes	Yes	Yes	Yes	Yes	Yes	Yes	Yes	Yes	Yes	Yes	Yes	Yes	Yes	Yes	Yes
1256	Jamunipur Mu.	145044	Yes	Yes	Yes	Yes	Yes	Yes	Yes	Yes	Yes	Yes	Yes	Yes	Yes	Yes	Yes	Yes	Yes	Yes	Yes	Yes	Yes	Yes
1257	Ekadala Mu.	145045	Yes	Yes	Yes	Yes	Yes	Yes	Yes	Yes	Yes	Yes	Yes	Yes	Yes	Yes	Yes	Yes	Yes	Yes	Yes	Yes	Yes	Yes
1258	Tarapur Bansai	145046	Yes	Yes	Yes	Yes	Yes	Yes	Yes	Yes	Yes	Yes	Yes	Yes	Yes	Yes	Yes	Yes	Yes	Yes	Yes	Yes	Yes	Yes
1259	Rasulpur Dharav	145047	Yes	Yes	Yes	Yes	Yes	Yes	Yes	Yes	Yes	Yes	Yes	Yes	Yes	Yes	Yes	Yes	Yes	Yes	Yes	Yes	Yes	Yes
1260	Paras Rampur	145048																						
1261	Newada Patti	145049	Yes	Yes	Yes	Yes	Yes	Yes	Yes	Yes	Yes	Yes	Yes	Yes	Yes	Yes	Yes	Yes	Yes	Yes	Yes	Yes	Yes	Yes
1262	Khema Nandpur	145050	Yes	Yes	Yes	Yes	Yes	Yes	Yes	Yes	Yes	Yes	Yes	Yes	Yes	Yes	Yes	Yes	Yes	Yes	Yes	Yes	Yes	Yes
1263	Hazaratpur Urf k	145051	Yes	Yes	Yes	Yes	Yes	Yes	Yes	Yes	Yes	Yes	Yes	Yes	Yes	Yes	Yes	Yes	Yes	Yes	Yes	Yes	Yes	Yes
1264	Dhiranpur Mu.	145052	Yes	Yes	Yes	Yes	Yes	Yes	Yes	Yes	Yes	Yes	Yes	Yes	Yes	Yes	Yes	Yes	Yes	Yes	Yes	Yes	Yes	Yes
1265	Narayanpur Ban	145053	Yes	Yes	Yes	Yes	Yes	Yes	Yes	Yes	Yes	Yes	Yes	Yes	Yes	Yes	Yes	Yes	Yes	Yes	Yes	Yes	Yes	Yes
1266	Baharampur	145054	Yes	Yes	Yes	Yes	Yes	Yes	Yes	Yes	Yes	Yes	Yes	Yes	Yes	Yes	Yes	Yes	Yes	Yes	Yes	Yes	Yes	Yes
1267	Kiratpur Charuh	145055	Yes	Yes	Yes	Yes	Yes	Yes	Yes	Yes	Yes	Yes	Yes	Yes	Yes	Yes	Yes	Yes	Yes	Yes	Yes	Yes	Yes	Yes
1268	Rampur Gauri M	145056	Yes	Yes	Yes	Yes	Yes	Yes	Yes	Yes	Yes	Yes	Yes	Yes	Yes	Yes	Yes	Yes	Yes	Yes	Yes	Yes	Yes	Yes
1269	Charuhar Bik	145057	Yes	Yes	Yes	Yes	Yes	Yes	Yes	Yes	Yes	Yes	Yes	Yes	Yes	Yes	Yes	Yes	Yes	Yes	Yes	Yes	Yes	Yes
1270	Jalalpur Dhai	145058	Yes	Yes	Yes	Yes	Yes	Yes	Yes	Yes	Yes	Yes	Yes	Yes	Yes	Yes	Yes	Yes	Yes	Yes	Yes	Yes	No	No
1271	Khonandpur	145059	Yes	Yes	Yes	Yes	Yes	Yes	Yes	Yes	Yes	Yes	Yes	Yes	Yes	Yes	Yes	Yes	Yes	Yes	Yes	Yes	Yes	Yes
1272	Korauli Budhkar	145060	Yes	Yes	Yes	Yes	Yes	Yes	Yes	Yes	Yes	Yes	Yes	Yes	Yes	Yes	Yes	Yes	Yes	Yes	Yes	Yes	Yes	Yes
1273	Sekhupur	145061	Yes	Yes	Yes	Yes	Yes	Yes	Yes	Yes	Yes	Yes	Yes	Yes	Yes	Yes	Yes	Yes	Yes	Yes	Yes	Yes	No	No

Census of India 2011- Village Directory

Amenities and Land use (As in 2009)

Name of District:-Rae Bareilly Location CodeNo:-158

Name of CD Block:- Deenshah Gaura - Location CodeNo:-0316

Sr. No.	Name village	Location code no.	Land Use												Land Use					Name of three most important commodities manufactured			
			Nearest Town	Area under different types of land use (in hectares rounded up to one decimal place)										Area irrigated by source (in hectare).					First	Second	Third		
				Name	Distance range code i.e. a for <5 Kms, b for 5-10 Kms and c for 10+ kms.	104	105	106	107	108	109	110	111	112	113	114	115	116				117	118
1	2	3	102	103	104	105	106	107	108	109	110	111	112	113	114	115	116	117	118	119	120	121	122
1218	Sebra	145006	DALMAU	c	0	0	0	2.2	1.7	1.5	0	7.2	44.5	37	7.5	0	36.9	0	0	0			
1219	Dhuri	145007	DALMAU		0	23.3	0	0	6.3	4.5	41.4	0	129.4	111.7	17.7	0	111.7	0	0	0			
1220	Melthuwa	145008	RAE BAREILLY	c	0	39.7	0	0	9.4	10.6	46.2	12.7	269.4	237.5	31.9	100.1	137.4	0	0	0			
1221	Thulrai	145009			10.3	310.4	190.4	0	0	66.4	0	245.4	265.7	183.1	82.5	0	183.1	0	0	0			
1222	Gaura Khaspari	145010			0	19.9	2.7	0.4	12	11.2	10.5	13	171	136	35	136	0	0	0	0			
1223	Durgapur	145011			0	11.6	0	0	0	0.8	0	2.9	50.5	30.5	20	20.2	10.3	0	0	0			
1224	Soorajpur Banap	145012	DALMAU	c	0	20	22.4	0	0	3.8	0	3.3	55.1	55.1	0	20	35.1	0	0	0			
1225	Kituli	145013			0	9.2	6.7	1.3	4	3.3	0.8	0	136.8	75.6	61.2	0	75.6	0	0	0			
1226	Tikaria	145014	DALMAU	c	3.1	19.4	0	0	9.1	3.1	2.1	2.4	47.6	40	7.6	40	0	0	0	0			
1227	Ismail Chak	145015	RAE BAREILLY	c	0	28.6	0	0	15.7	4.1	5.3	2.1	192.9	140.4	52.5	140.4	0	0	0	0			
1228	Chooli	145016	RAE BAREILLY	c	0	34.2	0	0.1	1.8	5.8	21.1	10.1	145.7	125.7	20	0	125.7	0	0	0			
1229	Sai	145017	DALMAU	c	1.8	25.5	0	0	3.4	7.1	12.3	13.1	199.6	170.8	28.8	0	170.8	0	0	0			
1230	Binnawan	145018	DALMAU	c	0	20.5	0	0	16.6	6.4	16.3	18.1	157.4	141.7	15.6	0	141.7	0	0	0			
1231	Kutubapur Bichl	145019	DALMAU	c	0	10.6	0	0	3.4	1.8	6.8	9.2	52.9	47.4	5.5	0	47.4	0	0	0			
1232	Chichhaura	145020	DALMAU	c	0	6.1	0	0	0.3	1.7	2.4	3.4	24.9	20.8	4.1	0	20.8	0	0	0			
1233	Raipur Kituli	145021			0	36	4.5	0	6.7	7.8	0	8	104	92	12	0	92	0	0	0			
1234	Sultanpur Janaul	145022	DALMAU	c	0	41.4	10	0	0	20.2	0	20	173.9	146.5	27.4	0	146.5	0	0	0			
1235	Ramnagar	145023	DALMAU	c	0	6.1	0	0	4.2	0.6	2.9	2.7	43.3	32.9	10.4	0	32.9	0	0	0			
1236	Jharaha	145024	DALMAU	c	0	19.8	0	0	8.7	3.7	12	16.3	96.6	78.4	18.2	0	78.4	0	0	0			
1237	Gaura Hardo	145025			0	91.2	0	0	44.8	25.1	3.4	57.4	595	566.1	28.9	285.6	280.5	0	0	0			
1238	Murethi	145026	DALMAU	c	0	7.1	8.6	0	0	7.9	2.2	0	102.7	85.4	17.3	75.4	10	0	0	0			
1239	Mirza Jaddoopur	145027			0	1.4	0.1	0	0	0.5	0	1.2	12.6	12.6	0	12.6	0	0	0	0			
1240	Kishori Balampur	145028			0	15.8	2.7	0	0.2	4.8	0.1	2.6	92.8	92.8	0	0	0	0	0	92.8			
1241	Bansi Rihayak	145029	DALMAU	c	0	8.4	3.6	0.9	2.2	13.7	45.1	5.1	219.1	210.1	9	210.1	0	0	0	0			
1242	Ambara Mathai	145030	DALMAU	c	0	62.4	0	0	10.9	14.5	55.1	20.1	363.2	359.8	3.3	359.8	0	0	0	0			
1243	Tikar Agachipur	145031	DALMAU	c	0	41.6	12.5	0	0	3.1	22.5	2	214	214	0	214	0	0	0	0			
1244	Govindpur Madh	145032			103.8	36.3	0	0	3	9.3	12.2	5.1	298.1	285.1	13	185	100.1	0	0	0			
1245	Charuhar Ziayak	145033			124	16	0	0	10.7	4.7	0.6	22	339.8	335.3	4.5	235.2	100	0	0	0			
1246	Dharmapur Kaili	145034			0	32.2	0	0	2.1	0.4	3.7	2	127.6	123.9	3.8	0	123.9	0	0	0			
1247	Suttha Hardo	145035	DALMAU	c	0	13.8	0	0	52.1	19.2	4.4	7.1	387	367.7	19.3	300.4	67.3	0	0	0			
1248	Alipur Chakrai	145036	DALMAU	c	0	11.8	0	0	3.2	6.5	20	0	97.6	89.4	8.2	86.2	3.2	0	0	0			
1249	Jamunipur Char	145037	DALMAU	c	0	3.9	0	0	0	9.9	4.5	0	54.2	43.1	11.2	43.1	0	0	0	0			
1250	Bahadur Ganj	145038	RAE BAREILLY	c	0	23.3	1.4	0	0	1.7	0	0	84.6	80	4.6	50	30	0	0	0			
1251	Chandpur Look	145039	DALMAU	c	0	8.6	0	0	74	2.4	0	1.4	195.2	150.1	45.1	0	150.1	0	0	0			
1252	Mirjapur Urf Soc	145040	RAE BAREILLY	c	0	10.3	0	0	0.5	4.9	0	4.8	333.1	300.1	33	250	50.1	0	0	0			
1253	Dharmapur	145041	RAE BAREILLY	c	0	10.6	0.1	0	0	9.5	1.6	3.2	132.9	110.9	22	50.1	60.8	0	0	0			
1254	Naraharpur	145042	RAE BAREILLY	c	0	3.7	0	0	0	14.9	1.3	4.2	46.2	42.2	4	12.1	30.1	0	0	0			
1255	Kalyanpur Baiti	145043	RAE BAREILLY	c	0	5.8	0	0	0.1	0.2	1.1	2.2	60.5	60.5	0	0	60.5	0	0	0			
1256	Jamunipur Mu.	145044	RAE BAREILLY	c	0	3.7	0	0	0.2	0.9	10.5	0.4	53.3	40.3	13	8.1	32.2	0	0	0			
1257	Ekadala Mu.	145045	RAE BAREILLY	c	0	3.6	0	0	0	5.2	4.1	3.2	40.6	38.6	2	20	18.6	0	0	0			
1258	Tarapur Bansi	145046	RAE BAREILLY	c	0	6.4	0	0	0	5.8	3.4	5.4	92	80.1	11.9	30	50	0	0	0			
1259	Rasulpur Dharav	145047	RAE BAREILLY	c	0	23.1	0	0	0	7.2	21	8.4	193.5	150.5	43	50.2	100.2	0	0	0			
1260	Paras Rampur	145048	RAE BAREILLY	c	0	0.6	8.5	0.5	1.2	0.6	0	1.6	28	22	5.9	20	2	0	0	0			
1261	Newada Patti	145049	RAE BAREILLY	c	0	4.4	0.8	0	0	2.5	1.2	0.5	92.5	70	22.5	22	48	0	0	0			
1262	Khema Nandpur	145050	RAE BAREILLY	c	0	1.9	0	0	0	0.4	1	1.2	20	20	0	0	20	0	0	0			
1263	Hazaratpur Urf K	145051	RAE BAREILLY	c	0	3.5	0	0.5	0	7.8	0	20.4	49.5	40	9.5	5	35	0	0	0			
1264	Dhiranpur Mu.	145052	RAE BAREILLY	c	0	16.9	0	1	0	8.4	2.2	10.2	96.2	90.2	6	20	70.2	0	0	0			
1265	Narayanpur Ban	145053	RAE BAREILLY	c	0	11.7	0	0	0	6	0	2	106	80.7	25.3	30.4	50.3	0	0	0			
1266	Baharampur	145054	RAE BAREILLY	c	0	1.6	3.1	0	0	6.7	0	0	51.1	40.1	11	0	40.1	0	0	0			
1267	Kiratpur Charuh	145055			0	13.7	0	0	0	4.2	4.3	0	111.7	75.1	36.6	20.1	55	0	0	0			
1268	Rampur Gauri M	145056	RAE BAREILLY	c	0	11	0	0	0	10.2	2	0	69.8	60.6	9.2	50	10.6	0	0	0			
1269	Charuhar Bik	145057	DALMAU	c	0	11	1.3	0	2.4	2.5	1.9	16.4	118.6	75.5	43.1	23.4	52.1	0	0	0			
1270	Jalalpur Dhari	145058	DALMAU	c	0	45.2	3.7	6.5	35.3	4.9	56	5.6	325.2	260.6	64.5	90.4	170.2	0	0	0			
1271	Khonandpur	145059	RAE BAREILLY	c	0	4.7	0	0	0	1.9	0.6	0	36.6	32	4.6	0	32	0	0	0			
1272	Korauli Budhkar	145060	RAE BAREILLY	c	0	0	0.4	0	0	4.2	19.1	0.1	145.3	105.1	40.2	80	25	0	0	0			
1273	Sekhpur	145061			0	3.8	0	0	0	0.4	0.4	0.6	43.5	42.1	1.5	42.1	0	0	0	0			

Census of India 2011- Village Directory

Amenities and Land use (As in 2009)

Name of District:-Rae Bareli Location CodeNo:-158

Name of CD Block:- Deenshah Gaura - Location CodeNo:-0316

Sr. No.	Name village	Location code no.	Total area of the village (in hectares rounded up to one decimal place)	Total population (2011 census)	Number of households (2011 census)	Number of educational amenities available. (If not available within the village , the distance range code viz; a for < 5 Kms, b for 5-10 Kms and c for 10+ kms of nearest place where facility is available is given).														
						Pre-Primary school (PP)	Primary school (P)	Middle school (M)	Secondary School (S)	Senior Secondary school (SS)	Degree college of arts science & commerce (ASC)	Engineering college(EC)	Medical college (MC)	Management institute (MI)	Polytechnic (Pt)	Vocational training school /ITI	Non-formal training centre (NFTC)	Special school for disabled (SSD)	Others (specify)	
1	2	3	4	5	6	7	8	9	10	11	12	13	14	15	16	17	18	19	20	
1274	Daudpur Garhai	145062	156.9	1948	346		1	a			b					c				
1275	Daudshahpur	145063	28.4	435	76	a	a	a	b	b	c	c	c	c	c	c	c	c	c	
1276	Charuhar Ashani	145064	28	234	50	c	1	1	a	c	c	c	c	c	c	c	c	c	c	
1277	Chandai Charuhar	145065	172.6	1575	322	a	1	b	b	b	c	c	c	c	c	c	c	c	c	
1278	Payagpur Mu.	145066	72.3	666	133	a	1	a	b	b	c	c	c	c	c	c	c	c	c	
1279	Sultanpur Barhai	145067	81.4	300	58	c	1	a	b	b	c	c	c	c	c	c	c	c	c	
1280	Bhagawantpur C	145068	280.9	2895	577		2	1												
1281	Hamir Mau	145069	264.4	2673	485		1	1												
1282	Kolabarhanpur	145070	67.8	705	126															
1283	Dhamdhama	145071	73.2	2154	343	1	1	1	1	1	c	c	c	c	c	c	c	c	c	
1284	Melawa Sahab	145072	363.4	2452	480		1	1	b	b	c	c	b	b	c	c	c	c	c	
1285	Gurgujpur	145073	96.1	634	124	a	1	1	a	b	c	c	c	c	c	c	c	c	c	
1286	Alawalpur	145074	229.3	3211	605	2	2	2	2	1	b	c	b	c	c	c		1	c	
1287	Behi Khor	145075	407.6	2951	514	1	1	a	a	a	a	c	a	a	c	c	c	1	c	
1288	Serandajpur	145076	44.8	53	10	a	a		a	b	c	b	c	c	c	c	a		c	
Block T O T A L :			13787.3	104149	19192	20	66	33	8	7	3	0	0	0	0	0	0	3	1	0

Census of India 2011- Village Directory

Amenities and Land use (As in 2009)

Name of District:-Rae Bareli Location CodeNo:-158

Name of CD Block:- Deenshah Gaura - Location CodeNo:-0316

Sr. No.	Name village	Location code no.	Number of Medical Amenities available. (If not available within the village, the distance range code viz: a for < 5 Kms, b for 5-10 Kms and c for 10+ kms of nearest place where facility is available is given).										Number of Non-Government Medical Amenities available.							
			Community health centre (CHC)	Primary health centre (PHC)	Primary health sub centre (PHS)	Maternity and child welfare centre (MCW)	T.B. clinic (TBC)	Hospital-allopathic (HA)	Hospital-alternative medicine (HO)	Dispensary (D)	Veterinary hospital (VH)	Mobile health clinic (MHC)	Family welfare centre (FWC)	Charitable non Govt. hospital/Nursing home.	Medical practitioner with MBBS Degree	Medical practitioner with other degree	Medical practitioner with no degree	Traditional practitioner and faith healer .	Medicine Shop	Others
1	2	3	21	22	23	24	25	26	27	28	29	30	31	32	33	34	35	36	37	38
1274	Daudpur Garhai	145062	c	b		b	c			b				0	0	0	0	0	1	0
1275	Daudshahpur	145063			1	1			2	2	1	2	2	2	2	0	0	0	0	0
1276	Charuhar Ashani	145064			1	1		2	1	2	2	2	2	2	2	0	0	0	0	0
1277	Chandai Charuhar	145065	b		1	1			2	2	1	2	2	2	2	2	2	2	2	2
1278	Payagpur Mu.	145066			1	1			2	2	2	2	2	2	2	2	2	2	2	2
1279	Sultanpur Barhai	145067			1	1			2	2	2	2	2	2	2	2	2	2	2	2
1280	Bhagawantpur C	145068		b	b	b	c	c		b			c	0	0	0	0	0	0	0
1281	Hamir Mau	145069	c	b	b	b	c	c	1	b			c	0	0	0	0	0	0	0
1282	Kolabarhanpur	145070	b	c	c	c	c	c		b				0	0	0	0	0	0	0
1283	Dhamdhama	145071	b	b	b	b	c	c	c	a	c	b		0	0	0	0	0	0	0
1284	Melawa Sahab	145072	b	b	b	b	c	c	c	b	c	b		0	0	0	0	0	0	0
1285	Gurgujpur	145073	b	b	b		c	b	b	b	c	b		0	0	0	0	0	0	0
1286	Alawalpur	145074	b	b	b	b	b	b	c	b	b	b	b	0	0	0	0	0	0	0
1287	Behi Khor	145075	b	a		1	b	a	c	a	a	a	a	0	0	0	0	0	0	0
1288	Serandajpur	145076	b	b	b	b	b	b	b	b	b	b	b	0	0	0	0	0	0	0
Block T O T A L :			0	1	9	9	0	2	17	16	15	16	16	20	19	15	17	14	18	14

**Census of India 2011- Village Directory
Amenities and Land use (As in 2009)**

Name of District:-Rae Bareli Location CodeNo:-158

Name of CD Block:- Deenshah Gaura - Location CodeNo:-0316

Sr. No.	Name village	Location code no.	Availability of drinking water - Yes / No								Availability of toilet & others Yes / No			
			Tap water (Treated/Untreated)	Well water (Covered / Uncovered well)	Hand Pump	Tube wells / Bore well	Spring	River / Canal	Tank / Pond / Lake	Others	Community toilet including bath.	Community toilet excluding bath.	Rural sanitary mart or sanitary hardware outlet available near the village.	Community bio- gas or recycle of waste for productive use.
1	2	3	39	40	41	42	43	44	45	46	47	48	49	50
1274	Daudpur Garhai	145062	Yes	Yes	Yes	Yes	No	No	Yes	No	No	No	No	No
1275	Daudshahpur	145063	No	Yes	Yes	Yes	No	Yes	Yes	No	No	No	No	No
1276	Charuhar Ashani	145064	No	Yes	Yes	Yes	No	Yes	Yes	No	No	No	No	No
1277	Chandai Charuhar	145065	No	Yes	Yes	Yes	No	Yes	Yes	No	No	No	No	No
1278	Payagpur Mu.	145066	No	Yes	Yes	Yes	No	Yes	Yes	No	No	No	No	No
1279	Sultanpur Barhai	145067	No	Yes	Yes	Yes	No	Yes	Yes	No	No	No	No	No
1280	Bhagawantpur C	145068	No	Yes	Yes	Yes	No	Yes	Yes	No	No	No	No	No
1281	Hamir Mau	145069	Yes	Yes	Yes	Yes	No	Yes	Yes	No	No	No	No	No
1282	Kolabarhanpur	145070	Yes	Yes	Yes	Yes	No	Yes	No	No	No	No	No	No
1283	Dhamdhama	145071	No	Yes	Yes	Yes	No	Yes	Yes	No	No	No	No	No
1284	Melawa Sahab	145072	No	Yes	Yes	No	No	No	No	No	No	Yes	Yes	No
1285	Gurgujpur	145073	No	Yes	Yes	No	No	No	Yes	No	No	Yes	No	No
1286	Alawalpur	145074	No	Yes	Yes	Yes	No	No	Yes	No	No	No	No	No
1287	Behi Khor	145075	No	Yes	Yes	Yes	No	Yes	Yes	No	No	No	No	No
1288	Serandajpur	145076	No	Yes	Yes	No	No	No	No	No	No	No	No	No
Block T O T A L :			8	70	70	45	0	49	63	1	1	5	5	2

Census of India 2011- Village Directory

Amenities and Land use (As in 2009)

Name of District:-Rae Bareli Location CodeNo:-158

Name of CD Block:- Deenshah Gaura - Location CodeNo:-0316

Sr. No.	Name village	Location code no.	Communication and transport facilities (If amenities available code -Yes is given except for Village Pin Code ,If not available within the village , the distance range code viz; a for < 5 Kms, b for 5-10 Kms and c for 10+ kms of nearest place where facility is available is given).																
			Post office(PCO)	Sub post office (SPO)	Post & Telegraph office (P&TO)	Village Pin Code	Telephones (Land lines)	Public call office (PCO)	Mobile phone coverage	Internet cafes/ Common service centre (CSC)	Private courier facility	Bus service (Public & Private)	Railway stations	Auto/Modified Autos	Taxis and Vans	Tractors	Cycle-pulled rickshaws(Manual & Machine driven)	Carts driven by animals	Sea /River ferry service
1	2	3	51	52	53	54	55	56	57	58	59	60	61	62	63	64	65	66	67
1274	Daudpur Garhai	145062	a	b	b		a	a	a	a	a	Yes	a						Yes
1275	Daudshahpur	145063	a	a	c		c	c	c	c	c	a	a	a	a	c	c		c
1276	Charuhar Ashani	145064	a	a	c		c	c	c	c	c	a	a	a	a	c	c		c
1277	Chandai Charuhi	145065	a	a	c		c	c	c	c	c	a	a	c	c	c	c	Yes	c
1278	Payagpur Mu.	145066	a	a	c		c	c	c	c	c	a	a	c	c	c	c	c	c
1279	Sultanpur Barhai	145067	a	a	c		c	c	c	c	c	c	a	c	c	c	c	c	c
1280	Bhagawantpur C	145068	b	a	b		a	a	c		a				Yes			Yes	Yes
1281	Hamir Mau	145069	Yes	b		229204	a		Yes	Yes			b		Yes			Yes	Yes
1282	Kolabarhanpur	145070	a	b	c		b	b	b	Yes			b					Yes	Yes
1283	Dhamdhama	145071	b	a	b		a	a	c	a	c	a	a	c	c	c	c	c	c
1284	Melawa Sahab	145072	b	a	b		a	a	a	a	c	a	b	a	a	Yes	c	Yes	
1285	Gurgujpur	145073	b	b	b		a	a	a	c	a	a	c	c	Yes	c	c	Yes	
1286	Alawalpur	145074	b	Yes	b		Yes	Yes	Yes	Yes	c	Yes	b	Yes	Yes	Yes	b	Yes	c
1287	Behi Khor	145075	b	a	b		b	a	Yes	a	c	a	b	a	a	Yes	c	Yes	c
1288	Serandajpur	145076	b	a	b		Yes	a	Yes	a	c		b	a	a		c	Yes	c
Block T O T A L :			3	15	1	4	25	11	24	5	0	5	1	2	13	11	2	42	2

**Census of India 2011- Village Directory
Amenities and Land use (As in 2009)**

Name of District:-Rae Bareli Location CodeNo:-158

Name of CD Block:- Deenshah Gaura - Location CodeNo:-0316

Sr. No.	Name village	Location code no.	Village connected to highways,village roads, banks & credit societies (If amenities available code -Yes is given, If not available within the village , the distance range code viz; a for < 5 Kms, b for 5-10 Kms and c for 10+ kms of nearest place where facility is available is given).											
			Connected to national highway(NH)	Connected to state highway(SH)	Connected to major district road (MDR)	Connected to others district road	Pucca roads	Kutcha roads	Water bounded macadam(WBM) roads	Navigable waterway (river/canal)(NW)	Footpaths (FP)	Commercial & Co-operative Banks	ATM	Agricultural Credit Societies
1	2	3	68	69	70	71	72	73	74	75	76	77	78	79
1274	Daudpur Garhai	145062	c	a	a			Yes	Yes		Yes		c	a
1275	Daudshahpur	145063	c	a	Yes	Yes	a	Yes	a	Yes	Yes	a	c	a
1276	Charuhar Ashani	145064	c	a	Yes	Yes	Yes	c	c	c	c	a	c	a
1277	Chandai Charuhi	145065	c	a	Yes	Yes	Yes	Yes	Yes	Yes	Yes	a	c	a
1278	Payagpur Mu.	145066	c	a	c	a	Yes	Yes	Yes	Yes	Yes	a	c	a
1279	Sultanpur Barhai	145067	c	c	c	a	Yes	Yes	Yes	Yes	Yes	a	c	a
1280	Bhagawantpur C	145068	a	Yes	Yes	Yes	Yes	Yes		Yes	Yes	b	c	a
1281	Hamir Mau	145069				Yes	Yes	Yes		Yes	Yes	c	c	b
1282	Kolabarhanpur	145070	c	a			Yes	Yes		Yes	Yes	c	c	b
1283	Dhamdhama	145071	c	c	Yes	Yes	Yes	Yes	Yes	Yes	Yes	a	c	Yes
1284	Melawa Sahab	145072	b	c	c	Yes	Yes	Yes	Yes	c	c	a	c	a
1285	Gurgujpur	145073	c	c	Yes	Yes	Yes	Yes	Yes	c	c	b	c	b
1286	Alawalpur	145074	b	Yes	Yes		Yes	Yes	Yes		c	b	c	b
1287	Behi Khor	145075	b	a	Yes	b	Yes	Yes	Yes		Yes	a	c	c
1288	Serandajpur	145076	b	Yes	a	a	Yes	Yes	Yes	c	c	b	c	b
Block T O T A L :			0	10	20	39	58	68	46	24	47	2	0	6

Census of India 2011- Village Directory

Amenities and Land use (As in 2009)

Name of District:-Rae Bareli Location CodeNo:-158

Name of CD Block:- Deenshah Gaura - Location CodeNo:-0316

Sr. No.	Name village	Location code no.	Availability of miscellaneous facilities (If amenities available code -Yes is given, If not available within the village , the distance range code viz; a for < 5 Kms, b for 5-10 Kms and c for 10+ kms of nearest place where facility is available is given).																	Availability of electricity (Yes/No)				
			Self-Help Group (SHG)	Public distribution system (PDS) shop	Mandis / Regular market	Weekly Haat	Agricultural marketing society	Integrated Child Development Scheme (Nutritional Centres)	Anganwadi Centre (Nutritional Centres)	Others (Nutritional Centres)	ASHA (Accredited Social Health Activist)	Community centre with/without TV	Sports Field,	Sports Club / Recreation Centre	Cinema / Video Hall	Public Library	Public Reading Room	Newspaper Supply	Assembly Polling station	Birth & Death Registration Office	Power Supply for Domestic Use (ED)	Power Supply for Agricultural Use (EAG)	Power Supply for Commercial Use (EC)	Power Supply for All Uses (EA)
1	2	3	80	81	82	83	84	85	86	87	88	89	90	91	92	93	94	95	96	97	98	99	100	101
1274	Daudpur Garhai	145062	Yes	Yes	Yes	Yes	Yes	Yes	Yes	Yes	Yes	Yes	Yes	Yes	Yes	Yes	Yes	Yes	Yes	Yes	Yes	Yes	Yes	Yes
1275	Daudshahpur	145063	Yes	Yes	Yes	Yes	Yes	Yes	Yes	Yes	Yes	Yes	Yes	Yes	Yes	Yes	Yes	Yes	Yes	Yes	Yes	Yes	Yes	Yes
1276	Charuhar Ashani	145064	Yes	Yes	Yes	Yes	Yes	Yes	Yes	Yes	Yes	Yes	Yes	Yes	Yes	Yes	Yes	Yes	Yes	Yes	Yes	Yes	Yes	Yes
1277	Chandai Charuhi	145065	Yes	Yes	Yes	Yes	Yes	Yes	Yes	Yes	Yes	Yes	Yes	Yes	Yes	Yes	Yes	Yes	Yes	Yes	Yes	Yes	Yes	Yes
1278	Payagpur Mu.	145066	Yes	Yes	Yes	Yes	Yes	Yes	Yes	Yes	Yes	Yes	Yes	Yes	Yes	Yes	Yes	Yes	Yes	Yes	Yes	Yes	Yes	Yes
1279	Sultanpur Barhai	145067	Yes	Yes	Yes	Yes	Yes	Yes	Yes	Yes	Yes	Yes	Yes	Yes	Yes	Yes	Yes	Yes	Yes	Yes	Yes	Yes	Yes	Yes
1280	Bhagawantpur C	145068	Yes	Yes	Yes	Yes	Yes	Yes	Yes	Yes	Yes	Yes	Yes	Yes	Yes	Yes	Yes	Yes	Yes	Yes	Yes	Yes	Yes	Yes
1281	Hamir Mau	145069	Yes	Yes	Yes	Yes	Yes	Yes	Yes	Yes	Yes	Yes	Yes	Yes	Yes	Yes	Yes	Yes	Yes	Yes	Yes	Yes	No	No
1282	Kolabarhanpur	145070	Yes	Yes	Yes	b	c	Yes	Yes	Yes	Yes	Yes	Yes	Yes	Yes	Yes	Yes	Yes	Yes	Yes	Yes	Yes	No	Yes
1283	Dhamdhama	145071	Yes	Yes	Yes	Yes	Yes	Yes	Yes	Yes	Yes	Yes	Yes	Yes	Yes	Yes	Yes	Yes	Yes	Yes	Yes	Yes	Yes	Yes
1284	Melawa Sahab	145072	Yes	Yes	Yes	Yes	Yes	Yes	Yes	Yes	Yes	Yes	Yes	Yes	Yes	Yes	Yes	Yes	Yes	Yes	Yes	Yes	Yes	Yes
1285	Gurgujpur	145073	Yes	Yes	Yes	Yes	Yes	Yes	Yes	Yes	Yes	Yes	Yes	Yes	Yes	Yes	Yes	Yes	Yes	Yes	Yes	Yes	Yes	Yes
1286	Alawalpur	145074	Yes	Yes	Yes	Yes	Yes	Yes	Yes	Yes	Yes	Yes	Yes	Yes	Yes	Yes	Yes	Yes	Yes	Yes	Yes	Yes	No	No
1287	Behi Khor	145075	Yes	Yes	Yes	Yes	Yes	Yes	Yes	Yes	Yes	Yes	Yes	Yes	Yes	Yes	Yes	Yes	Yes	Yes	Yes	Yes	No	No
1288	Serandajpur	145076	Yes	Yes	Yes	Yes	Yes	Yes	Yes	Yes	Yes	Yes	Yes	Yes	Yes	Yes	Yes	Yes	Yes	Yes	Yes	Yes	No	No
Block T O T A L :			70	70	70	69	69	70	70	70	70	70	70	70	70	70	70	70	70	70	70	43	45	

Census of India 2011- Village Directory

Amenities and Land use (As in 2009)

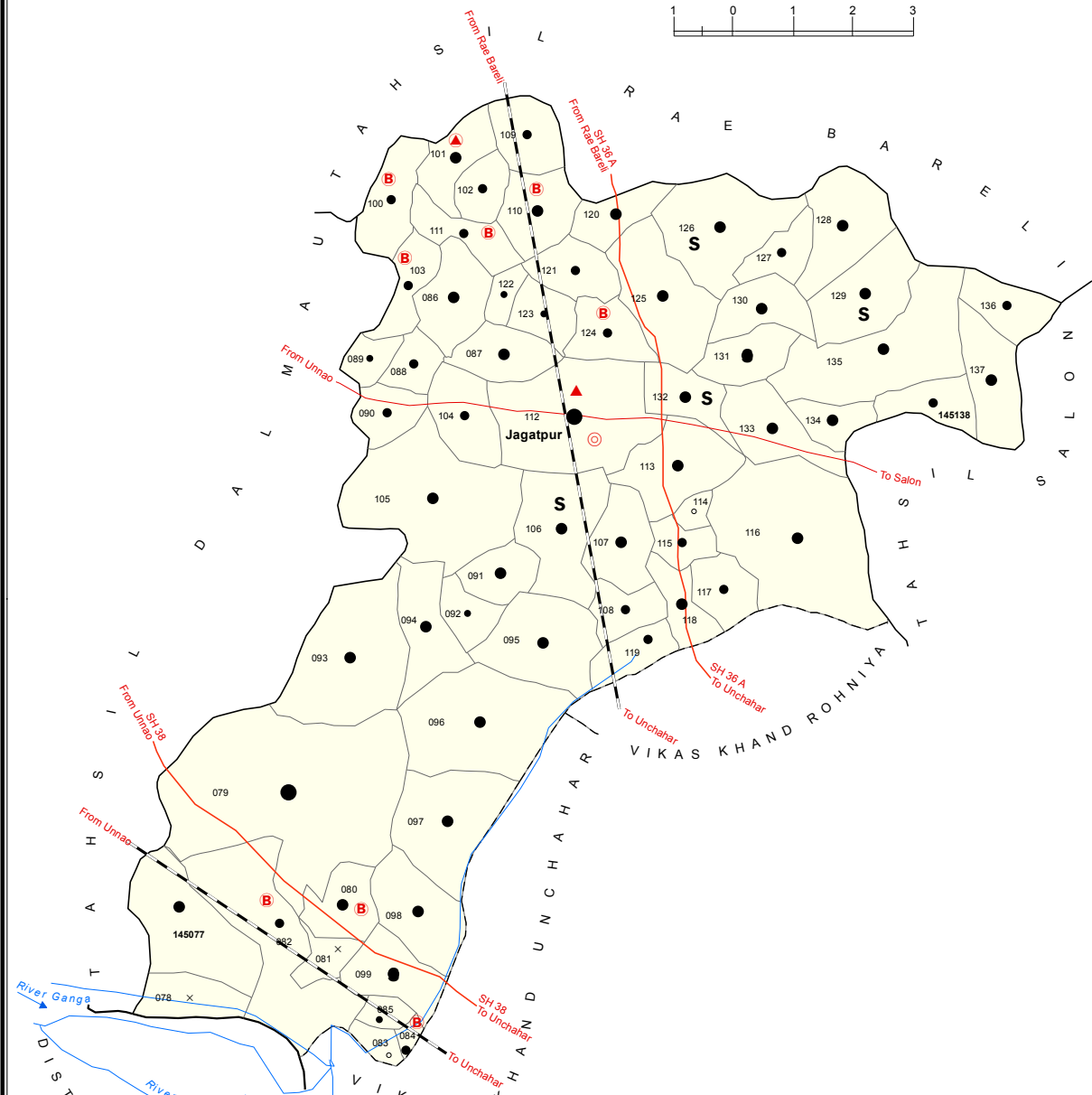
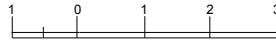
Name of District:-Rae Bareli Location CodeNo:-158

Name of CD Block:- Deenshah Gaura - Location CodeNo:-0316

Sr. No.	Name village	Location code no.	Land Use											Land Use					Name of three most important commodities manufactured					
			Nearest Town	Area under different types of land use (in hectares rounded up to one decimal place)										Area irrigated by source (in hectare).					First	Second	Third			
				Name	Distance range code, i.e. a. for < 5 Kms, b. for 5-10 Kms and c. for 10+ kms.	Forests	Area under Non-agricultural Uses	Barren and Un-cultivable land	Permanent Pastures and Other Grazing Lands	Land Under Miscellaneous Tree Crops etc.	Culturable Waste Land	Fallow lands other than current fallows	Current fallows	Net Area Sown	Total Irrigated Land Area	Total Un-irrigated Land Area	Canals (C)	Wells/Tube-wells(W/TW)				Tanks/Lakes(T/L)	Water Falls(WF)	Others(O)
1	2	3	102	103	104	105	106	107	108	109	110	111	112	113	114	115	116	117	118	119	120	121	122	
1274	Daudpur Garhai	145062			0	16.9	0	0	0	0	0.8	0	2.2	137	130	7	130	0	0	0	0			
1275	Daudshahpur	145063	RAE BAREL	c	0	2.8	0.4	0	0	0	0.6	0.1	0.8	23.6	21	2.6	20	1	0	0	0			
1276	Charuhar Ashani	145064			0	1.9	0	0	0	0	1.1	0	5.2	20	15	5	5	10	0	0	0			
1277	Chandai Charuhar	145065	RAE BAREL	c	0	14.4	0	0.1	0	7.4	0.6	2.1	148.1	100	48.1	40	60	0	0	0				
1278	Payagpur Mu.	145066	RAE BAREL	c	0	12.1	0	0	0	3.7	0.8	4.6	50.6	40.2	10.4	15	25.2	0	0	0				
1279	Sultanpur Barhai	145067	RAE BAREL	c	0	13	0.1	0	0	0	0	0	1.1	67.2	60.2	7	0	60.2	0	0	0			
1280	Bhagawantpur C	145068	DALMAU	c	0	25.2	0	0	15.1	16.2	7.5	0	216.8	200.4	16.4	25.1	175.3	0	0	0				
1281	Hamir Mau	145069	DALMAU	c	15.4	28.8	0	0	12.7	3.2	20.6	3.8	179.9	158.3	21.6	8.1	150.2	0	0	0				
1282	Kolabarhanpur	145070	DALMAU	c	0	6.4	0	0	1.4	0	3.2	0.6	56.1	50.1	6	0	50.1	0	0	0				
1283	Dhamdhama	145071			0	0	0	0	12	4.5	0	0.9	55.8	50	5.8	20.4	29.7	0	0	0				
1284	Melawa Sahab	145072	DALMAU	c	0	67.8	14.7	0	0	30.4	0	50.1	198.4	165.7	32.6	0	165.7	0	0	0				
1285	Gurgujpur	145073	DALMAU	c	0	0	6.5	0	0	2.7	0	6.3	80.6	77.4	3.2	0	77.4	0	0	0				
1286	Alawalpur	145074			0	17.4	0	0	9.6	6.4	16.6	50.7	128.4	123.2	5.2	0	123.2	0	0	0				
1287	Behi Khor	145075			0	42.2	0	13.6	10.4	11.6	9.2	42.2	278.3	200	78.3	150	50	0	0	0				
1288	Serandajpur	145076			0	0	5.1	0	1.4	0.7	0.4	0.2	37	35.5	1.5	15.5	20	0	0	0				
Block T O T A L :					0	0	258.4	1502.2	310.3	27.1	408.8	486.7	544.6	777.1	9468.6	8182.7	1285.6	3767.1	4322.4	0	0	0	0	0

INDIA
UTTAR PRADESH
VIKAS KHAND JAGATPUR
(TAHSIL UNCHA HAR)
DISTRICT RAE BARELI

KILOMETRES



HIGH SCHOOL/INTER COLLEGE	S
BANK	B
PRIMARY HEALTH CENTRE	▲
OTHER MEDICAL SERVICES	▲

Area (Sq. Km.)	119.53
Population	91,455
Number of Villages	62

BOUNDARY: DISTRICT	—————
TAHSIL	—————
VIKAS KHAND	—————
VILLAGE WITH MDDS CODE	145077
HEADQUARTERS: VIKAS KHAND	⊙
POPULATION SIZE OF VILLAGES: BELOW 200	○
200 - 499 , 500 - 999 , 1000 - 4999 , 5000 AND ABOVE	●
UNINHABITED VILLAGE WITH MDDS CODE	× 145081
STATE HIGHWAY	SH 36 A
IMPORTANT METALLED ROADS	—————
RAILWAY LINE : BROAD GAUGE	—————
RIVER AND STREAM	~~~~~

Alphabetical list of Villages (CD Block Wise)

Name of District: Rae Bareli

Name of CD BLOCK: Jagatpur

Sr. No.	Name of village	2011 Census location code	2001 Census location code
1	Bairihat	145115	03800300
2	Beni Kama	145110	03799800
3	Beni Kopa	145109	03799700
4	Bhanwa Mau	145088	03797600
5	Bhatauli	145136	03802400
6	Bhikh	145125	03801300
7	Bichhiya Wadi	145138	03802600
8	Chandauli	145102	03799000
9	Chhichhe Mau	145094	03798200
10	Chichauli	145105	03799300
11	Daulatpur	145134	03802200
12	Dharamdaspur	145111	03799900
13	Dhobaha	145106	03799400
14	Dhoota Ahat Mali	145078	03796600
15	Dhoota Mu.	145077	03796500
16	Gaura Lakhmi	145100	03798800
17	Gobardhanpur	145114	03800200
18	Hardi Tikar	145101	03798900
19	Hathkui	145097	03798500
20	Hewtaha Newarhia	145126	03801400
21	Ibrahimpur Jarhaia	145108	03799600
22	Jagatpur	145112	03800000
23	Jalalpur Behi	145090	03797800
24	Jamori	145128	03801600
25	Jigna	145107	03799500
26	Jog Magdipur	145124	03801200
27	Jogpatti Damodar	145123	03801100
28	Jogpatti Keshav	145122	03801000
29	Kajiyana	145080	03796800
30	Kalyanpur Sarjai	145095	03798300
31	Kewalpur Baretha	145087	03797500
32	Khajuri	145093	03798100
33	Koria	145127	03801500
34	Kusumi	145096	03798400
35	Makhadumpur Urf Munimabad	145099	03798700
36	Mame Mau	145089	03797700
37	Manihar Sharki	145098	03798600
38	Manoharganj	145132	03802000
39	Mohanpur Urf Gopiapur	145104	03799200

40	Mutawallipur Rana Sahab	145082	03797000
41	Nabab Ganj	145120	03800800
42	Purab Gaon	145133	03802100
43	Pure Saidwara	145081	03796900
44	Purey Jham Singh	145119	03800700
45	Purey Nasiran	145084	03797200
46	Purey Said Raju	145085	03797300
47	Ramgarh Tikaria	145116	03800400
48	Rojhaia Bhikham Shah	145117	03800500
49	Rojhaia Gokulpur	145118	03800600
50	Said Alipur	145083	03797100
51	Sanhoo Kuwan	145121	03800900
52	Saray Sri Bux	145086	03797400
53	Shitalpur Urf Shankarpur	145131	03801900
54	Siddhaur	145130	03801800
55	Sikandarpur	145092	03798000
56	Singhpur	145137	03802500
57	Sudamapur	145079	03796700
58	Taghan	145113	03800100
59	Tewaripur	145091	03797900
60	Tikatha Musallepur	145103	03799100
61	Umari	145129	03801700
62	Urwa	145135	03802300

Census of India 2011- Village Directory

Amenities and Land use (As in 2009)

Name of District:-Rae Bareilly Location CodeNo:-158

Name of CD Block:-Jagatpur - Location CodeNo:-0317

Sr. No.	Name village	Location code no.	Total area of the village (in hectares rounded up to one decimal place)	Total population (2011 census)	Number of households (2011 census)	Number of educational amenities available. (If not available within the village , the distance range code viz; a for < 5 Kms, b for 5-10 Kms and c for 10+ kms of nearest place where facility is available is given).														
						Pre-Primary school (PP)	Primary school (P)	Middle school (M)	Secondary School (S)	Senior Secondary school (SS)	Degree college of arts, science & commerce (ASC)	Engineering college(EC)	Medical college (MC)	Management institute (MI)	Polytechnic (Pt)	Vocational training school /ITI	Non-formal training centre (NFTC)	Special school for disabled (SSD)	Others (specify)	
1	2	3	4	5	6	7	8	9	10	11	12	13	14	15	16	17	18	19	20	
1289	Dhoota Mu.	145077	622.1	4694	819 a			2	2			c	c	c	c	c				
1290	Dhoota Ahat Ma	145078	814.6	0	0															
1291	Sudampur	145079	983.2	6986	1278 a		3	2 a	a	a	a	c	c	c	c	c			c	
1292	Kajiyana	145080	199.6	2978	511 a		1	1 a	a	a	a	c	c	c	c	c			c	
1293	Pure Saidwara	145081	18.5	0	0															
1294	Mutawallipur Ra	145082	60.8	910	158 a	a	a	a	a	c	a	c	c	c	c	c			c	
1295	Said Alipur	145083	28.3	175	24 a	a	a	a	a	a	a	c	c	c	c	c			c	
1296	Purey Nasiran	145084	43.4	804	151 b		1 a	a	a	a	a	c	c	c	c	c			c	
1297	Purey Said Raju	145085	55.1	263	47 a	a	a	a	a	a	a	c	c	c	c	c			c	
1298	Saray Sri Bux	145086	169	1671	260 c		1 a	a	b	b	b	c	c	c	c	c	c	c	c	
1299	Kewalpur Bareth	145087	124	1024	187 a		1	1 a	b	b	b	c	c	c	c	c	c	c	c	
1300	Bhanwa Mau	145088	86	524	109 a		1 a	a	a	a	c	c	c	c	c	c	c	c	c	
1301	Mame Mau	145089	61	305	59 a	a	a	a	a	a	b	c	c	c	c	c	c	c	c	
1302	Jalalpur Behi	145090	69	595	95 b		1	1 a	a	a	c	c	c	c	c	c	c	c	c	
1303	Tewaripur	145091	113.3	1143	205 b		1 a	a	a	a	a	c	c	c	c	c	c	c	c	
1304	Sikandarpur	145092	60.2	494	86 b	a	a	a	a	a	b	c	c	c	c	c	c	c	c	
1305	Khajuri	145093	409	2062	364															
1306	Chichhe Mau	145094	162	1024	173	2	1			a			c	c	c					
1307	Kalyanpur Sarjai	145095	226	2703	437 b		1	1 a	a	b	b	c	c	c	c	c	c	c	c	
1308	Kusumi	145096	396	2406	417 b		1	1 b	b	c	c	c	c	c						
1309	Hathkui	145097	217.3	1120	202 a		1	1 a	a	a	a	c	c	c	c	c	c	c	c	
1310	Manihar Sharki	145098	189.8	1433	255 a		1 a	a	a	a	a	c	c	c	c	c	c	c	c	
1311	Makhadumpur U	145099	92.7	1089	167 a		1 a		1 a	a	a	c	c	c	c	c	c	c	c	
1312	Gaura Lakhmi	145100	177	929	159 a		1 a	a	a	a	a	c	c	c	c	c	c	c	c	
1313	Hardi Tikar	145101	148	1570	272	2	2	2 a	a			c	c	c	c	c	c	c	c	
1314	Chandauli	145102	77	516	98 a	a	a	b	b	b	b	c	c	c	c	c	c	c	c	
1315	Tikatha Musalleq	145103	99	645	120 a		1 a	a	a	a	c	c	c	c	c	c	c	c	c	
1316	Mohanpur Urf G	145104	77	567	104	1	1 a	b	b	c	c	c	c	c	c	c	c	c	c	
1317	Chichauli	145105	570.4	4189	711 b		3	1 c	c											
1318	Dhobaha	145106	173.5	1761	296 a		1	1	1	1 b	b	c	c	c	c	c	c	c	c	
1319	Jigna	145107	147	1593	281 a		1	1 b	b	b	c	c	c	c	c	c	c	c	c	
1320	Ibrahimpur Jarha	145108	128.9	890	163 b		1 a													
1321	Beni Kopa	145109	101	501	93 a		1 a	b	c	c	c	c	c	c	c	c	c	c	c	
1322	Beni Kama	145110	183	1243	242 a		a	1												
1323	Dharamdaspur	145111	126	828	146 b		1	1 a	a	a	a	c	c	c	c	c	c	c	c	
1324	Jagatpur	145112	549	7267	1336	3	4	1 a	a	b	b	c	c	c	c	c	c	c	c	
1325	Taghan	145113	201.4	1846	375 a		a	a	a	a	a	c	c	c	c	c	c	c	c	
1326	Gobardhanpur	145114	24.2	130	23 a		a	b	b	b	c	c	c	c	c	c	c	c	c	
1327	Bairihat	145115	82.2	884	193 a		1 a	a	a	a	a	c	c	c	c	c	c	c	c	
1328	Ramgarh Tikaria	145116	544.3	3774	692 a		1 a	a	b	b	b	c	c	c	c	c	c	c	c	
1329	Rojhaia Bhikhan	145117	68	711	128 b		1	1 a	a	c	c	c	c	c	c	c	c	c	c	
1330	Rojhaia Gokulpur	145118	114	1161	200 a		1	a	a	c	c	c	c	c	c	c	c	c	c	
1331	Purey Jham Sing	145119	55	672	93 a		1	1 a	a	a	a	c	c	c	c	c	c	c	c	
1332	Nabab Ganj	145120	129	1271	267	1	2	1 a	b	b	b									
1333	Sanhoo Kuwan	145121	140.1	753	157 a		1	1 a	b	b	b	b	c	c	c	c	c	c	c	
1334	Jogpatti Keshav	145122	39	217	29 a		1 a	a	b	b	b	c	c	c	c	c	c	c	c	
1335	Jogpatti Damoda	145123	51	468	79 a		a	a	a	b	b	c	c	c	c	c	c	c	c	
1336	Jog Magdipur	145124	114.9	812	169	1	1 a	a	a	a	a	c	c	c	c	c	c	c	c	
1337	Bhikh	145125	306	2546	439 a		1 a	a	a	a	a	c	c	c	c	c	c	c	c	
1338	Hewtaha Newarh	145126	340.9	1654	309 a		1	1	1	1	1	c	c	c	c	c	c	c	a	
1339	Koria	145127	78.8	847	147 a		a	a	a	a	a	c	c	c	c	c	c	c	c	
1340	Jamori	145128	218	1391	267 b		1 a	a	a	b	b	c	c	c	c	c	c	c	c	
1341	Umari	145129	213	1388	220 b		1	1	1 a	a	a	c	c	c	c	c	c	c	c	
1342	Siddhaur	145130	132.8	1203	230 a		1 a	a	a	a	a	c	c	c	c	c	c	c	c	
1343	Shitalpur Urf Shi	145131	141.4	1167	204	1	2	1	1	1 b	b	c	c	c	c	c	c	c	c	
1344	Manoharganj	145132	98.7	1760	322	1	2	1	1 a	b	b	c	c	c	c	c	c	c	c	

Census of India 2011- Village Directory

Amenities and Land use (As in 2009)

Name of District:-Rae Bareli Location CodeNo:-158

Name of CD Block:-Jagatpur - Location CodeNo:-0317

Sr. No.	Name village	Location code no.	Number of Medical Amenities available. (If not available within the village, the distance range code viz: a for < 5 Kms, b for 5-10 Kms and c for 10+ kms of nearest place where facility is available is given).											Number of Non-Government Medical Amenities available.						
			Community health centre (CHC)	Primary health centre (PHC)	Primary health sub centre (PHS)	Maternity and child welfare centre (MCW)	T.B. clinic (TBC)	Hospital-allopathic (HA)	Hospital-alternative medicine (HO)	Dispensary (D)	Veterinary hospital (VH)	Mobile health clinic (MHC)	Family welfare centre (FWC)	Charitable non Govt. hospital/Nursing home.	Medical practitioner with MBBS Degree	Medical practitioner with other degree	Medical practitioner with no degree	Traditional practitioner and faith healer .	Medicine Shop	Others
1	2	3	21	22	23	24	25	26	27	28	29	30	31	32	33	34	35	36	37	38
1289	Dhoota Mu.	145077	c	b	b	b	c	b	b	c	b	c	a	0	0	0	0	0	0	0
1290	Dhoota Ahat Ma	145078																		
1291	Sudamapur	145079	c	c	c	c	c	c	c	c	c	c	a	0	0	0	0	0	1	0
1292	Kajiyana	145080	c	b	b	b	c	c	c	c		b	c	0	0	0	0	0	1	0
1293	Pure Saidwara	145081																		
1294	Mutawallipur Ra	145082	c	c	b	c	c	c	a	c	c	c	a	0	0	0	0	0	1	0
1295	Said Alipur	145083	c	c	b	c	c	c	c	c	c	c	a	0	0	0	0	0	1	0
1296	Purey Nasiran	145084	c	c	b	c	c	c	a	c	c	c	a	0	0	0	0	0	1	0
1297	Purey Said Raju	145085	c	c	b	c	c	c	a	c	c	c	a	0	0	0	0	0	1	0
1298	Saray Sri Bux	145086	a	a	a	a	c	c	c	c	a	a	a	0	0	0	0	0	1	0
1299	Kewalpur Bareth	145087	a	a	a	a	c	c	c	c	a	a	a	0	0	0	0	0	1	0
1300	Bhanwa Mau	145088	b	b	b	b	c	c	c	b	b		b	0	0	0	1	0	1	0
1301	Mame Mau	145089	b	b	b	b	c	c	c	b	b		b	0	0	0	1	0	0	0
1302	Jalalpur Behi	145090	b	b	b	b	c	c	c	b	b		b	0	0	0	1	0	0	0
1303	Tewaripur	145091	c	b	b	b	c	c	c	b	a	a	b	0	0	0	1	0	0	0
1304	Sikandarpur	145092	c	b	b	b	c	c	c	b	a	b	b	0	0	0	1	0	0	0
1305	Khajuri	145093	c	b	c	c	b	c	c	c	c	b	b	0	0	0	1	0	0	0
1306	Chichhe Mau	145094	c	a	c	a	c	a	a		a		a	0	0	0	1	0	0	0
1307	Kalyanpur Sarjai	145095	c	b	b	b	b	b	b	b	b	b	b	0	0	0	1	0	0	0
1308	Kusumi	145096	c	b	b	b	c	b	b	b	b	b	b	0	0	0	1	0	0	0
1309	Hathkui	145097	c	b	a	b	c	c	c	c	b	c	b	0	0	0	1	0	0	0
1310	Manihar Sharki	145098	c	b	a	b	c	c	c	c	b	c	a	0	0	0	1	0	0	1
1311	Makhadumpur U	145099	c	c	b	c	c	c	a	c	c	c	a	0	0	0	0	0	0	1
1312	Gaura Lakhmi	145100	c	b	a	b	c	c	c	c	b	b	b	0	0	0	0	0	0	1
1313	Hardi Tikar	145101	c		1	b	b	c	c	c	c	b	b	0	0	0	0	0	0	1
1314	Chandauli	145102												0	0	0	0	0	0	1
1315	Tikatha Musallej	145103	c	b	a	b	c	c	c	c	c	c	c	0	0	0	0	0	0	1
1316	Mohanpur Urf G	145104	c	a	a	a	c	c	c	a	a	a	a	0	0	0	0	0	0	1
1317	Chichauli	145105	c	b	b	b	c	c	c	b	a	b		0	0	0	0	0	0	1
1318	Dhobaha	145106	c	a		a	c	c	c	c	c			0	0	0	0	0	0	1
1319	Jigna	145107	c	a	a	a	c	c	a	a	a	c	a	0	0	0	0	0	1	1
1320	Ibrahimpur Jarha	145108	a	b	b	b	c	c	b	b	b	c	b	0	0	0	0	0	1	0
1321	Beni Kopa	145109	c	b	a	b	c	c	c	c	b	b	b	0	0	0	0	0	1	0
1322	Beni Kama	145110	c	b	a	b	c	b	c	c	b	b	b	0	0	0	0	0	1	0
1323	Dharamdaspur	145111	c	a	a	a	a	c	c	c	a	a	a	0	0	0	0	0	1	0
1324	Jagatpur	145112	l				l	c	c	c	c	c		0	0	0	0	0	1	0
1325	Taghan	145113	c	b	b	b	c	b	b	b	a	a	c	0	0	0	0	0	1	0
1326	Gobardhanpur	145114	c	b	b	b	c	b			b	a	b	0	0	0	0	0	1	0
1327	Bairihat	145115	c	a		a	a	c						0	0	0	0	0	1	0
1328	Ramgarh Tikaria	145116	c	a		a	c	c	c	a	b	c	c	0	0	0	0	0	1	0
1329	Rojhaia Bhikhan	145117	c	b	b	b	c	c	b	b	b	c	b	0	0	0	0	0	1	0
1330	Rojhaia Gokulpur	145118	c	a		a	a	a	a	a	a	a	a	0	0	0	0	0	1	0
1331	Purey Jham Sing	145119	c	a		a	c	c	c	a	a	c	a	0	0	0	0	0	1	0
1332	Nabab Ganj	145120	c	a	a	a	c	c	c	c	b	a	a	0	0	0	0	0	1	1
1333	Sanhoo Kuwan	145121	c	a	a	a	c	c	a	a	a	a	a	0	0	0	0	0	0	1
1334	Jogpatti Keshav	145122	c	a	a	a	c	c	c	c	a	a	a	0	0	0	0	0	0	1
1335	Jogpatti Damoda	145123	c	a	a	a	c	c	c	c	a	a	a	0	0	0	0	0	0	0
1336	Jog Magdipur	145124	c	a	a	a	a	b	b	c	c	a	a	0	0	0	0	0	0	0
1337	Bhikh	145125	c	a	a	a	c	a	a	c	c	a	a	0	0	0	0	0	0	0
1338	Hewtaha Newarh	145126	c	a			c	a	c					0	0	0	0	0	0	1
1339	Koria	145127	c	a	a	a	c	a	a	b	b	c	a	0	0	0	0	0	0	0
1340	Jamori	145128	c	b	b	b	c	b	b	b	b	c	b	0	0	0	1	0	0	0
1341	Umari	145129	c	b	b	b	c	b	b	b	b	c	b	0	0	0	1	0	0	0
1342	Siddhaur	145130	c	a	a	a	c	a	a	a	a	c	a	0	0	0	1	0	0	0
1343	Shitalpur Urf Shi	145131	c	a	a	a	c	a	a	a	a	c	a	0	0	0	1	0	0	0
1344	Manoharganj	145132	c	a	a	a	c	a	a	a	a	c	a	0	0	0	1	0	0	0

**Census of India 2011- Village Directory
Amenities and Land use (As in 2009)**

Name of District:-Rae Bareli Location CodeNo:-158

Name of CD Block:-Jagatpur - Location CodeNo:-0317

Sr. No.	Name village	Location code no.	Availability of drinking water - Yes / No								Availability of toilet & others Yes / No			
			Tap water (Treated/Untreated)	Well water (Covered / Uncovered well)	Hand Pump	Tube wells / Bore well	Spring	River / Canal	Tank / Pond / Lake	Others	Community toilet including bath.	Community toilet excluding bath.	Rural sanitary mart or sanitary hardware outlet available near the village.	Community bio- gas or recycle of waste for productive use.
1	2	3	39	40	41	42	43	44	45	46	47	48	49	50
1289	Dhoota Mu.	145077	No	No	Yes	Yes	No	Yes	No	No	No	No	No	No
1290	Dhoota Ahat Ma	145078												
1291	Sudamapur	145079	No	No	Yes	Yes	No	No	No	No	No	No	Yes	No
1292	Kajiyana	145080	No	No	Yes	Yes	No	No	Yes	No	No	No	No	No
1293	Pure Saidwara	145081												
1294	Mutawallipur Ra	145082	No	No	Yes	Yes	No	No	No	No	No	No	No	No
1295	Said Alipur	145083	No	No	Yes	Yes	No	No	No	No	No	No	No	No
1296	Purey Nasiran	145084	Yes	No	Yes	Yes	No	No	No	No	No	No	No	No
1297	Purey Said Raju	145085	No	Yes	Yes	Yes	No	No	No	No	No	No	No	No
1298	Saray Sri Bux	145086	No	No	Yes	No	No	No	No	No	No	No	No	No
1299	Kewalpur Bareth	145087	No	No	Yes	Yes	No	No	No	No	No	No	No	No
1300	Bhanwa Mau	145088	No	No	Yes	No	No	No	No	No	No	No	No	No
1301	Mame Mau	145089	No	No	No	No	No	No	No	No	No	No	No	No
1302	Jalalpur Behi	145090	Yes	No	Yes	Yes	No	No	No	No	No	No	No	No
1303	Tewaripur	145091	No	No	Yes	Yes	No	No	No	No	No	No	No	No
1304	Sikandarapur	145092	No	No	Yes	No	No	No	No	No	No	No	No	No
1305	Khajuri	145093	No	No	Yes	No	No	No	No	No	No	No	No	No
1306	Chichhe Mau	145094	No	No	Yes	Yes	No	Yes	No	No	No	No	No	No
1307	Kalyanpur Sarjai	145095	No	No	Yes	No	No	No	No	No	No	No	No	No
1308	Kusumi	145096	No	No	Yes	Yes	No	No	No	No	No	No	No	No
1309	Hathkui	145097	No	No	Yes	Yes	No	Yes	No	No	No	No	No	No
1310	Manihar Sharki	145098	No	No	Yes	Yes	No	Yes	No	No	No	No	No	No
1311	Makhadumpur U	145099	No	No	Yes	Yes	No	No	No	No	No	No	No	No
1312	Gaura Lakhmi	145100	No	No	Yes	No	No	No	No	No	No	No	No	No
1313	Hardi Tikar	145101	No	No	Yes	No	No	No	No	No	No	No	No	No
1314	Chandauli	145102	No	No	Yes	No	No	No	No	No	No	No	No	No
1315	Tikatha Musallej	145103	Yes	No	Yes	No	No	No	No	No	No	No	No	No
1316	Mohanpur Urf G	145104	No	No	Yes	No	No	No	No	No	No	No	No	No
1317	Chichauli	145105	No	No	Yes	No	No	No	No	No	No	No	No	No
1318	Dhobaha	145106	No	Yes	Yes	Yes	No	Yes	No	No	No	No	No	No
1319	Jigna	145107	No	No	Yes	No	No	No	Yes	No	No	No	No	No
1320	Ibrahimpur Jarha	145108	No	Yes	Yes	Yes	No	Yes	No	No	No	No	No	No
1321	Beni Kopa	145109	Yes	No	Yes	Yes	No	No	Yes	No	No	No	No	No
1322	Beni Kama	145110	No	No	Yes	Yes	No	No	No	No	No	No	No	No
1323	Dharamdasapur	145111	No	No	Yes	No	No	No	No	No	No	No	No	No
1324	Jagatpur	145112	No	No	Yes	Yes	No	No	No	No	No	No	No	No
1325	Taghan	145113	No	No	Yes	No	No	No	No	No	No	No	No	No
1326	Gobardhanpur	145114	No	No	Yes	No	No	No	No	No	No	No	No	No
1327	Bairihat	145115	No	No	Yes	Yes	No	No	Yes	No	No	No	No	No
1328	Ramgarh Tikaria	145116	No	Yes	Yes	Yes	No	Yes	Yes	No	No	No	No	No
1329	Rojhaia Bhikhan	145117	No	Yes	Yes	Yes	No	No	No	No	No	No	No	No
1330	Rojhaia Gokulpu	145118	No	No	Yes	Yes	No	No	No	No	No	No	No	No
1331	Purey Jham Sing	145119	No	No	Yes	Yes	No	No	No	No	No	No	No	No
1332	Nabab Ganj	145120	No	No	Yes	Yes	No	No	No	No	No	No	No	No
1333	Sanhoo Kuwan	145121	No	No	Yes	Yes	No	No	No	No	No	No	No	No
1334	Jogpatti Keshav	145122	No	No	Yes	Yes	No	No	No	No	No	No	No	No
1335	Jogpatti Damoda	145123	No	No	Yes	Yes	No	No	No	No	No	No	No	No
1336	Jog Magdipur	145124	No	No	Yes	Yes	No	No	No	No	No	No	No	No
1337	Bhikh	145125	No	No	Yes	Yes	No	No	No	No	No	No	No	No
1338	Hewtaha Newarh	145126	No	No	Yes	No	No	No	No	No	No	No	No	No
1339	Koria	145127	No	No	Yes	Yes	No	No	No	No	No	No	No	No
1340	Jamori	145128	No	No	Yes	Yes	No	No	No	No	No	No	No	No
1341	Umari	145129	No	No	Yes	Yes	No	No	No	No	No	No	No	No
1342	Siddhaur	145130	No	No	Yes	Yes	No	No	No	No	No	No	No	No
1343	Shitalpur Urf Shi	145131	No	No	Yes	Yes	No	No	No	No	No	No	No	No
1344	Manoharganj	145132	No	No	Yes	Yes	No	No	No	No	No	No	No	No

Census of India 2011- Village Directory

Amenities and Land use (As in 2009)

Name of District:-Rae Bareilly Location CodeNo:-158

Name of CD Block:-Jagatpur - Location CodeNo:-0317

Sr. No.	Name village	Location code no.	Communication and transport facilities (If amenities available code -Yes is given except for Village Pin Code ,If not available within the village , the distance range code viz; a for < 5 Kms, b for 5-10 Kms and c for 10+ kms of nearest place where facility is available is given).																
			Post office(PO)	Sub post office (SPO)	Post & Telegraph office (P&TO)	Village Pin Code	Telephones (Land lines)	Public call office (PCO)	Mobile phone coverage	Internet cafes/ Common service centre (CSC)	Private courier facility	Bus service (Public & Private)	Railway stations	Auto/Modified Autos	Taxis and Vans	Tractors	Cycle-pulled rickshaws(Manual & Machine driven)	Carts driven by animals	Sea /River ferry service
1	2	3	51	52	53	54	55	56	57	58	59	60	61	62	63	64	65	66	67
1289	Dhoota Mu.	145077	b	Yes	b	223401	Yes	a	Yes	c	c	a	a	c	a	Yes	c	Yes	Yes
1290	Dhoota Ahat Ma	145078																	
1291	Sudamapur	145079	b	Yes	b		Yes	Yes	Yes	c	c	b	b	b	Yes	c	Yes	Yes	
1292	Kajiyana	145080	c	a	c	229404	Yes	Yes	Yes	c	c	Yes	Yes	c	Yes	Yes	c	Yes	a
1293	Pure Saidwara	145081																	
1294	Mutawallipur Ra	145082	b	a	b	229401	a	a	Yes	b	c	a	a	c	a	Yes	c	Yes	a
1295	Said Alipur	145083	c	a	c	229401	b	a	Yes	b	c	a	a	c	b	Yes	b	Yes	a
1296	Purey Nasiran	145084	c		c	229401	a	a	Yes	c	c	a	a	c	c	Yes	c	Yes	a
1297	Purey Said Raju	145085	Yes	a	b	229401	b	a	Yes	b	c	a	a	c	b	Yes	Yes		a
1298	Saray Sri Bux	145086	a	a	c		b	b	Yes	b	b	b	a	c	Yes	Yes	c	Yes	c
1299	Kewalpur Bareth	145087		a	c		a	a	Yes	a	a	a	a	c	c	Yes	c	Yes	c
1300	Bhanwa Mau	145088	b	b	b		a	a	Yes	b	c	b	b	b	b	Yes	c	Yes	c
1301	Mame Mau	145089	b	a	b		a	a	Yes	b	c	b	b	b	b	Yes	c	Yes	c
1302	Jalalpur Behi	145090	b	a	b		Yes	a	Yes	b	c	b	b	b	b	Yes	c	Yes	c
1303	Tewaripur	145091	b	a	b	229402	b	a	Yes	b	a	b	a	b	b	Yes	b	Yes	b
1304	Sikandarapur	145092	b	Yes			c	b	b	Yes	c	b	b	b	b	Yes	b	Yes	c
1305	Khajuri	145093	b	Yes	b		b	b	Yes	b	c	b	b	c	b	Yes	c	Yes	b
1306	Chichhe Mau	145094	c	a	a		a	a	c	c	c	a	a	a	c	Yes	c	Yes	c
1307	Kalyanpur Sarjai	145095	c	Yes	b		b	b	c	c	c	b	Yes	b	a	c	c	a	c
1308	Kusumi	145096	c	Yes	b		b	b	c	c	c	b	a	b	b	Yes	Yes	c	Yes
1309	Hathkui	145097	c	a	c	229401	a	a	Yes	c	c	a	a	c	a	Yes	c	Yes	b
1310	Manihar Sharki	145098	b	a		229401	a	a	Yes	b	c	Yes	a	a	b	b	Yes	c	b
1311	Makhadumpur U	145099	b	a	b		a	a	Yes	b	c	a	a	c	b	Yes	b	Yes	a
1312	Gaura Lakhmi	145100	a	b	c		b	b	Yes	b	b	b	a	c	b	a	b	Yes	c
1313	Hardi Tikar	145101	b	b	c		b	b	Yes	b	b	b	b	Yes	c	Yes	Yes		c
1314	Chandauli	145102	a	a	c		b	a	Yes	b	b	a	b	c	b	Yes	c	Yes	c
1315	Tikatha Musallej	145103	c	b	c		b	b	Yes	b	b	b	b	c	b	Yes	Yes	Yes	c
1316	Mohanpur Urf G	145104	a	a	a	229402	a	a	Yes	a	c	a	a	a	a	Yes	a	Yes	a
1317	Chichauli	145105	b	Yes	b		a	a	Yes	b	c	b	a	b	b	Yes	b	Yes	c
1318	Dhobaha	145106	a	a	a		a	a	a	c	a	a	Yes	Yes	Yes	Yes	Yes	Yes	Yes
1319	Jigna	145107	c	Yes	a		Yes	Yes	Yes	c	c	c	a	c	c	Yes	Yes	Yes	c
1320	Ibrahimpur Jarha	145108	c	b	b	229402	Yes	Yes	Yes	c	c	c	c		b	Yes	Yes	Yes	c
1321	Beni Kopa	145109	a	b	c		b		Yes	b	b	b	b		Yes	Yes	Yes	Yes	Yes
1322	Beni Kama	145110	Yes	b	c	229402	b	a	Yes	b	b	b	b	c	b	Yes	Yes	Yes	c
1323	Dharamdaspur	145111	b	a	c		b	a	Yes	b	b	a	a	c	c	Yes	c	Yes	c
1324	Jagatpur	145112																Yes	c
1325	Taghan	145113	Yes		a	229402	a	a	a	Yes	c	a	a	a	a	Yes	c	Yes	c
1326	Gobardhanpur	145114	b	a	c	229401	a	a	b	b	c	b	b	b	b	a	b	a	c
1327	Bairihat	145115	c	a	a		Yes	Yes	Yes	c	c	a	a	c	c	Yes	Yes	Yes	c
1328	Ramgarh Tikaria	145116	c	a	a		Yes	Yes	Yes	c	c	a	c	b	c	Yes	Yes	Yes	Yes
1329	Rojhaia Bhikhan	145117	c	b	b	229402	Yes	Yes	Yes	c	a	c	c	c	c	Yes	Yes	Yes	c
1330	Rojhaia Gokulpu	145118	c	Yes	a		Yes	Yes	Yes	c	c	a	b	c	c	Yes	Yes	Yes	c
1331	Purey Jham Sing	145119	c	Yes	a		Yes	Yes	Yes	c	c	a	c	c	c	c	Yes	Yes	Yes
1332	Nabab Ganj	145120	c	a	c	229402	Yes	Yes	Yes	a	a	Yes	a	c	Yes	Yes	c	Yes	c
1333	Sanhoo Kuwan	145121	a	a	c		a	a	Yes	a	a	a	a	a	c	Yes	Yes	c	Yes
1334	Jogpatti Keshav	145122	a	a	c		a	a	Yes	a	a	a	a	b	c	Yes	c	Yes	c
1335	Jogpatti Damoda	145123	a	a	c		a	a	Yes	a	a	a	a	a	c	a	Yes	c	c
1336	Jog Magdipur	145124	a	a	c		a	a	Yes	a	a	a	a	Yes		Yes	c	Yes	c
1337	Bhikh	145125	c	a	a	229402	Yes	Yes	Yes	a	c	a	b	a	c	Yes	c	c	c
1338	Hewtaha Newarh	145126	c	Yes	a	229402	Yes	Yes	Yes	a	c	a	b	a	c	Yes	c	c	c
1339	Koria	145127	c	a	a		Yes	Yes	Yes	a	c	a	b	a	a	Yes	c	c	c
1340	Jamori	145128	c	Yes	b	229402	Yes	Yes	Yes	b	c	b	b	b	c	Yes	a	c	c
1341	Umari	145129	c	a	b	229402	Yes	Yes	Yes	c	c	b	b	b	c	Yes	c	c	c
1342	Siddhaur	145130	c	a	a	229402	Yes	Yes	Yes	a	c	a	a	a	c	Yes	c	c	c
1343	Shitalpur Urf Shi	145131	a	Yes	c	229402	Yes	Yes	a	a	c	a	b	a	a	Yes	c	Yes	c
1344	Manoharganj	145132	a	a	c	229402	Yes	Yes	a	Yes	c	a	a	a	Yes	Yes	Yes		c

Census of India 2011- Village Directory

Amenities and Land use (As in 2009)

Name of District:-Rae Bareli Location CodeNo:-158

Name of CD Block:-Jagatpur - Location CodeNo:-0317

Sr. No.	Name village	Location code no.	Village connected to highways,village roads, banks & credit societies (If amenities available code -Yes is given, If not available within the village , the distance range code viz; a for < 5 Kms, b for 5-10 Kms and c for 10+ kms of nearest place where facility is available is given).											
			Connected to national highway(NH)	Connected to state highway(SH)	Connected to major district road (MDR)	Connected to others district road	Pucca roads	Kutcha roads	Water bounded macadam(WBM) roads	Navigable waterway (river/canal)(NW)	Footpaths (FP)	Commercial & Co-operative Banks	ATM	Agricultural Credit Societies
1	2	3	68	69	70	71	72	73	74	75	76	77	78	79
1289	Dhoota Mu.	145077	b	Yes	Yes	Yes	b	Yes	Yes	Yes	Yes	b	c	b
1290	Dhoota Ahat Ma	145078												
1291	Sudamapur	145079	c	Yes	Yes	Yes	Yes	Yes	Yes	Yes	Yes	c	c	a
1292	Kajiyana	145080	c	Yes	Yes	Yes	Yes	Yes	Yes	a	Yes	Yes	c	c
1293	Pure Saidwara	145081												
1294	Mutawallipur Ra	145082	b	a		Yes	Yes	Yes	Yes	a	Yes	Yes	c	c
1295	Said Alipur	145083	b	a	Yes	Yes	a	Yes	Yes	a	Yes	b	b	b
1296	Purey Nasiran	145084	b	a	Yes	Yes	a	Yes	Yes	a	Yes	Yes	c	c
1297	Purey Said Raju	145085	b	a	Yes	Yes	a	Yes	Yes	Yes	Yes	b	b	c
1298	Saray Sri Bux	145086	b	b	b	a	a	Yes	a	c	Yes	c	c	c
1299	Kewalpur Bareth	145087	a	a	a	a	Yes	Yes	a	c	Yes	c	c	c
1300	Bhanwa Mau	145088	b	b	c	a	a	Yes	Yes	c	Yes	b	c	a
1301	Mame Mau	145089	b	b	a	a	a	Yes	Yes	c	Yes	b	c	a
1302	Jalalpur Behi	145090	b	b	Yes	Yes	Yes	Yes	Yes	c	Yes	b	c	a
1303	Tewaripur	145091	c	b	b	Yes	Yes	Yes	Yes	a	Yes	a	c	
1304	Sikandarapur	145092	c	b	b	a	Yes	Yes	Yes	a	Yes	a	c	
1305	Khajuri	145093	b	b	b	Yes	Yes	Yes	Yes	b	Yes	b	c	b
1306	Chichhe Mau	145094	c	a	Yes	Yes	Yes	Yes	Yes	Yes	Yes	a	c	a
1307	Kalyanpur Sarjai	145095	c	a	a	a	Yes	Yes	Yes	c	Yes	b	c	b
1308	Kusumi	145096	c	a	Yes	Yes	Yes	Yes	Yes	Yes	Yes	b	c	b
1309	Hathkui	145097	b	a	Yes	Yes	Yes	Yes	b	Yes	a	c	c	c
1310	Manihar Sharki	145098	c	a	Yes	Yes	Yes	a	Yes	Yes	b	a	b	b
1311	Makhadumpur U	145099	b	a	Yes	Yes	a	Yes	Yes	a	Yes	b	b	c
1312	Gaura Lakhmi	145100	a	b	a	a	Yes	Yes	a	c	Yes	Yes	c	c
1313	Hardi Tikar	145101		b	a	a	Yes	Yes	a	Yes	Yes	c	c	Yes
1314	Chandauli	145102	a	a	a	b	Yes	Yes	a	c	Yes	c	c	c
1315	Tikatha Musallej	145103	b	b	b	b	a	Yes	a	c	Yes	Yes	c	b
1316	Mohanpur Urf G	145104	c	a	a	Yes	Yes	Yes	Yes	Yes	Yes	a	c	a
1317	Chichauli	145105	c	b	b	b	Yes	Yes	Yes	Yes	Yes	a	c	Yes
1318	Dhobaha	145106	c	a	a	Yes	Yes	Yes	Yes	Yes	Yes	a	c	a
1319	Jigna	145107	c	Yes	Yes	Yes	Yes	Yes	Yes	Yes	Yes	a	c	a
1320	Ibrahimpur Jarha	145108				Yes	Yes	Yes	Yes	Yes	Yes	b	c	b
1321	Beni Kopa	145109	a	b	a	a	a	Yes	Yes	Yes	Yes	b	Yes	b
1322	Beni Kama	145110	a	a	a	a	Yes	Yes	Yes	Yes	Yes	Yes	c	b
1323	Dharamdaspur	145111	a	a	a	a	a	Yes	Yes	Yes	Yes	Yes	c	c
1324	Jagatpur	145112									Yes			
1325	Taghan	145113	Yes	Yes	Yes	Yes	Yes	Yes	Yes	c	Yes	a	c	Yes
1326	Gobardhanpur	145114	a	Yes	Yes	Yes	a	Yes	a	c	Yes	b	c	b
1327	Bairihat	145115	c	a	Yes	Yes	Yes	Yes	Yes	Yes	Yes	a	c	a
1328	Ramgarh Tikaria	145116	c	a	Yes	Yes	Yes	Yes	Yes	Yes	Yes	a	c	a
1329	Rojhaia Bhikhan	145117	a	a	a	a	Yes	Yes	Yes	Yes	Yes	b	c	b
1330	Rojhaia Gokulpur	145118	c	Yes	Yes	Yes	Yes	Yes	Yes	Yes	Yes	a	c	a
1331	Purey Jham Sing	145119	c	Yes	Yes	Yes	Yes	Yes	Yes	Yes	Yes	a	c	a
1332	Nabab Ganj	145120	Yes	Yes	Yes	a	Yes	Yes	a	Yes	Yes	a	c	a
1333	Sanhoo Kuwan	145121		a	Yes	Yes	Yes	Yes	Yes	Yes	Yes	c	c	a
1334	Jogpatti Keshav	145122	a	a	a	a	a	Yes	a	c	Yes	c	c	Yes
1335	Jogpatti Damoda	145123	a	a	a	a	a	Yes	Yes	Yes	Yes	c	c	Yes
1336	Jog Magdipur	145124	Yes	a	Yes	a	Yes	Yes	Yes	Yes	Yes	Yes	Yes	c
1337	Bhikh	145125		a	Yes	Yes	Yes	Yes	Yes	Yes	Yes	a	c	a
1338	Hewtaha Newarh	145126	a	a	Yes	Yes	Yes	Yes	Yes	c	c	a	c	a
1339	Koria	145127	a	a	a	Yes	a	Yes	Yes	c	Yes	a	c	a
1340	Jamori	145128	b	a	Yes	Yes	Yes	Yes	Yes	c	Yes	c	a	a
1341	Umari	145129	b	a	Yes	Yes	Yes	Yes	Yes	Yes	Yes	b	c	b
1342	Siddhaur	145130	a	a	Yes	Yes	Yes	Yes	Yes	c	Yes	a	c	a
1343	Shitalpur Urf Shi	145131	a	a	Yes	Yes	Yes	Yes	Yes	c	Yes	a	c	a
1344	Manoharganj	145132	Yes	Yes	Yes	Yes	Yes	Yes	Yes	Yes	Yes	a	c	a

Census of India 2011- Village Directory

Amenities and Land use (As in 2009)

Name of District:-Rae Bareilly Location CodeNo:-158

Name of CD Block:-Jagatpur - Location CodeNo:-0317

Sr. No.	Name village	Location code no.	Availability of miscellaneous facilities (If amenities available code -Yes is given, If not available within the village , the distance range code viz; a for <5 Kms, b for 5-10 Kms and c for 10+ kms of nearest place where facility is available is given).																	Availability of electricity (Yes/No)				
			Self-Help Group (SHG)	Public distribution system (PDS) shop	Mandis / Regular market	Weekly Haat	Agricultural marketing society	Integrated Child Development Scheme (Nutritional Centres)	Anganwadi Centre (Nutritional Centres)	Others (Nutritional Centres)	ASHA (Accredited Social Health Activist)	Community centre with/without TV	Sports Field,	Sports Club/ Recreation Centre	Cinema / Video Hall	Public Library	Public Reading Room	Newspaper Supply	Assembly Polling station	Birth & Death Registration Office	Power Supply for Domestic Use (ED)	Power Supply for Agricultural Use (EAG)	Power Supply for Commercial Use (EC)	Power Supply for All Uses (EA)
1	2	3	80	81	82	83	84	85	86	87	88	89	90	91	92	93	94	95	96	97	98	99	100	101
1289	Dhoota Mu.	145077	Yes	Yes	c	a	c	Yes	Yes	Yes	Yes	c	Yes	c	c	c	c	Yes	Yes	Yes	Yes	Yes	No	No
1290	Dhoota Ahat Ma	145078																						
1291	Sudamapur	145079	Yes	Yes	c	Yes	c	Yes	Yes	Yes	Yes	c	a	c	c	c	c	Yes	Yes	Yes	Yes	Yes	Yes	No
1292	Kajiyana	145080	Yes	Yes	c	Yes	c	Yes	Yes	Yes	Yes	c	c	Yes	Yes	Yes	c	Yes	Yes	Yes	Yes	Yes	No	No
1293	Pure Saidwara	145081																						
1294	Mutawallipur Ra	145082	Yes	Yes	c	a	Yes	c	Yes	Yes	Yes	Yes	c	c	c	c	c	Yes	Yes	Yes	Yes	Yes	No	No
1295	Said Alipur	145083	Yes	Yes	b	a	c	Yes	Yes	Yes	Yes	c	b	c	a	c	Yes	Yes	a	a	Yes	Yes	No	No
1296	Purey Nasiran	145084	Yes	Yes	c	Yes	Yes	Yes	Yes	Yes	Yes	Yes	Yes	Yes	Yes	Yes	Yes	Yes	Yes	Yes	Yes	Yes	No	No
1297	Purey Said Raju	145085	Yes	Yes	b	a	c	Yes	a	Yes	b	c	c	c	c	b	b	Yes	a	a	Yes	Yes	No	No
1298	Saray Sri Bux	145086	Yes	Yes	a	a	c	a	Yes	Yes	Yes	c	c	c	Yes	c	c	Yes	Yes	Yes	Yes	Yes	No	No
1299	Kewalpur Bareth	145087	Yes	Yes	a	a	a	a	Yes	Yes	Yes	a	c	c	c	c	Yes	c	Yes	a	Yes	Yes	No	No
1300	Bhanwa Mau	145088	Yes	a	b	b	c	a	Yes	Yes	Yes	c	c	c	c	c	c	Yes	Yes	a	Yes	Yes	Yes	Yes
1301	Mame Mau	145089	Yes	a	b	b	c	b	Yes	Yes	Yes	c	c	c	c	c	c	a	a	a	Yes	Yes	Yes	Yes
1302	Jalalpur Behi	145090	Yes	a	b	Yes	Yes	Yes	Yes	Yes	Yes	c	c	Yes	Yes	c	c	Yes	Yes	a	Yes	Yes	No	No
1303	Tewaripur	145091	a	a	b	a	c	a	Yes	Yes	a	Yes	Yes	Yes	Yes	Yes	Yes	Yes	Yes	Yes	Yes	Yes	Yes	Yes
1304	Sikandarpur	145092	a	Yes	b	a	c	a	a	Yes	a	b	c	c	Yes	Yes	c	a	a	a	Yes	Yes	Yes	Yes
1305	Khajuri	145093	Yes	Yes	a	Yes	c	Yes	Yes	Yes	Yes	c	c	c	c	c	c	Yes	Yes	Yes	Yes	Yes	Yes	Yes
1306	Chichhe Mau	145094	Yes	Yes	a	a	a	Yes	Yes	Yes	Yes	c	c	c	c	c	c	a	Yes	Yes	Yes	Yes	Yes	Yes
1307	Kalyanpur Sarjai	145095	a	a	b	a	b	Yes	Yes	Yes	Yes	Yes	Yes	Yes	c	c	Yes	Yes	Yes	Yes	Yes	Yes	Yes	Yes
1308	Kusumi	145096	Yes	Yes	b	Yes	b	b	Yes	Yes	Yes	Yes	c	c	Yes	Yes	c	Yes	Yes	b	Yes	Yes	Yes	Yes
1309	Hathkui	145097	Yes	Yes	a	a	a	Yes	Yes	Yes	Yes	Yes	c	c	c	c	c	Yes	Yes	Yes	Yes	Yes	No	No
1310	Manihar Sharki	145098	Yes	Yes	b	a	c	b	Yes	Yes	Yes	c	c	Yes	Yes	c	Yes	Yes	Yes	Yes	Yes	Yes	No	No
1311	Makhadumpur U	145099	Yes	Yes	c	a	c	Yes	Yes	Yes	a	c	c	c	c	c	c	Yes	Yes	Yes	Yes	Yes	Yes	Yes
1312	Gaura Lakhmi	145100	Yes	a	b	b	b	Yes	Yes	Yes	c	c	c	c	Yes	Yes	Yes	Yes	Yes	a	Yes	Yes	No	No
1313	Hardi Tikar	145101	Yes	Yes	a	b	b	Yes	Yes	Yes	Yes	Yes	Yes	Yes	Yes	Yes	Yes	Yes	Yes	Yes	Yes	Yes	No	No
1314	Chandauli	145102	Yes	a	b	a	a	a	Yes	Yes	Yes	b	Yes	Yes	Yes	c	Yes	Yes	c	a	Yes	Yes	No	No
1315	Tikatha Musalleq	145103	Yes	Yes	a	a	c	b	Yes	Yes	c	c	c	c	a	c	c	Yes	Yes	Yes	Yes	Yes	No	No
1316	Mohanpur Urf G	145104	a	a	a	Yes	c	Yes	Yes	a	c	Yes	Yes	Yes	Yes	Yes	c	c	Yes	Yes	Yes	Yes	Yes	Yes
1317	Chichauli	145105	Yes	Yes	b	a	c	Yes	Yes	Yes	Yes	c	c	Yes	Yes	c	Yes	Yes	Yes	Yes	Yes	Yes	Yes	Yes
1318	Dhobaha	145106	Yes	Yes	Yes	Yes	Yes	Yes	Yes	Yes	Yes	c	c	c	c	c	c	Yes	Yes	Yes	Yes	Yes	No	No
1319	Jigna	145107	Yes	Yes	a	a	a	Yes	Yes	Yes	Yes	c	c	c	c	c	c	Yes	Yes	Yes	Yes	Yes	No	No
1320	Ibrahimpur Jarha	145108	Yes	Yes	b	b	b	Yes	Yes	Yes	c	c	c	c	c	c	Yes	Yes	Yes	Yes	Yes	Yes	No	No
1321	Beni Kopa	145109	Yes	b	b	Yes	Yes	Yes	Yes	Yes	Yes	Yes	Yes	Yes	Yes	Yes	Yes	Yes	Yes	Yes	Yes	Yes	No	No
1322	Beni Kama	145110	Yes	a	Yes	a	Yes	Yes	Yes	Yes	Yes	Yes	Yes	Yes	Yes	Yes	Yes	Yes	Yes	Yes	Yes	Yes	No	No
1323	Dharamdaspur	145111	Yes	Yes	b	b	b	Yes	Yes	Yes	Yes	c	c	c	Yes	Yes	c	Yes	Yes	Yes	Yes	Yes	No	No
1324	Jagatpur	145112	Yes	Yes	Yes	Yes	Yes	Yes	Yes	Yes	Yes	Yes	Yes	Yes	Yes	Yes	Yes	Yes	Yes	a	Yes	Yes	Yes	No
1325	Taghan	145113	Yes	Yes	a	a	a	a	Yes	Yes	Yes	a	Yes	Yes	c	Yes	Yes	Yes	Yes	Yes	Yes	Yes	No	No
1326	Gobardhanpur	145114	a	a	a	Yes	b	Yes	Yes	a	b	Yes	c	c	Yes	c	Yes	Yes	Yes	Yes	Yes	Yes	No	No
1327	Bairihat	145115	Yes	Yes	a	a	a	Yes	Yes	Yes	Yes	c	c	c	c	c	c	Yes	Yes	Yes	Yes	Yes	No	No
1328	Ramgarh Tikaria	145116	Yes	Yes	a	a	a	Yes	Yes	Yes	Yes	Yes	c	c	Yes	c	c	c	Yes	Yes	Yes	Yes	No	No
1329	Rojhaia Bhikhan	145117	Yes	Yes	b	Yes	b	Yes	Yes	c	Yes	Yes	Yes	Yes	c	c	Yes	c	Yes	Yes	Yes	Yes	No	No
1330	Rojhaia Gokulpur	145118	Yes	Yes	a	a	a	Yes	Yes	Yes	Yes	c	c	c	c	c	c	Yes	Yes	Yes	Yes	Yes	No	No
1331	Purey Jham Sing	145119	Yes	Yes	a	a	a	Yes	Yes	Yes	Yes	c	c	c	c	c	Yes	Yes	Yes	Yes	Yes	No	Yes	No
1332	Nabab Ganj	145120	Yes	Yes	a	a	a	c	Yes	Yes	c	Yes	Yes	c	c	Yes	Yes	Yes	Yes	Yes	Yes	Yes	No	No
1333	Sanhuo Kuan	145121	a	a	a	a	a	Yes	Yes	Yes	c	c	c	c	Yes	Yes	Yes	Yes	Yes	Yes	Yes	Yes	No	No
1334	Jogpatti Keshav	145122	Yes	Yes	Yes	Yes	Yes	Yes	Yes	Yes	Yes	Yes	Yes	Yes	Yes	Yes	Yes	Yes	Yes	Yes	Yes	Yes	No	No
1335	Jogpatti Damoda	145123	a	a	a	a	a	Yes	Yes	Yes	Yes	c	c	c	c	c	a	a	a	Yes	Yes	Yes	No	No
1336	Jog Magdipur	145124	Yes	Yes	a	Yes	Yes	Yes	Yes	Yes	Yes	Yes	Yes	Yes	Yes	Yes	Yes	Yes	Yes	Yes	Yes	Yes	No	No
1337	Bhikh	145125	Yes	Yes	c	Yes	a	b	Yes	Yes	Yes	c	c	c	c	c	c	Yes	Yes	Yes	Yes	Yes	No	No
1338	Hewtaha Newarh	145126	Yes	Yes	c	Yes	Yes	Yes	Yes	Yes	Yes	Yes	Yes	Yes	Yes	Yes	Yes	Yes	Yes	Yes	Yes	No	Yes	No
1339	Koria	145127	Yes	a	c	a	Yes	a	Yes	Yes	Yes	Yes	Yes	Yes	Yes	Yes	Yes	Yes	Yes	Yes	Yes	Yes	No	No
1340	Jamori	145128	Yes	a	c	Yes	b	b	Yes	Yes	Yes	c	c	c	c	c	c	Yes	Yes	Yes	Yes	Yes	No	No
1341	Umari	145129	Yes	Yes	c	a	b	b	Yes	Yes	Yes	c	Yes	Yes	c	Yes	Yes	Yes	Yes	Yes	Yes	Yes	No	No
1342	Siddhaur	145130	Yes	Yes	c	a	a	a	Yes	Yes	Yes	c	c	c	c	c	c	Yes	Yes	Yes	Yes	Yes	No	No
1343	Shitalpur Urf Shi	145131	Yes	a	a	a	a	a	Yes	Yes	Yes	c	c	c	c	c	c	Yes	Yes	a	No	Yes	No	No
1344	Manoharganj	145132	Yes	Yes	Yes	Yes	Yes	Yes	Yes	Yes	Yes	Yes	Yes	Yes	Yes	Yes	Yes	Yes	Yes	Yes	Yes	Yes	Yes	Yes

Census of India 2011- Village Directory

Amenities and Land use (As in 2009)

Name of District:-Rae Bareli Location CodeNo:-158

Name of CD Block:-Jagatpur - Location CodeNo:-0317

Sr. No.	Name village	Location code no.	Land Use											Land Use					Name of three most important commodities manufactured					
			Nearest Town	Area under different types of land use (in hectares rounded up to one decimal place)											Area irrigated by source (in hectare).					First	Second	Third		
				Name	Distance range code i.e. a for <5 Kms, b for 5-10 Kms and c for 10+ kms.	Forests	Area under Non-agricultural Uses	Barren and Un-cultivable land	Permanent Pastures and Other Grazing Lands	Land Under Miscellaneous Tree Crops etc.	Culturable Waste Land	Fallow lands other than current fallows	Current Fallows	Net Area Sown	Total Irrigated Land Area	Total Un-irrigated Land Area	Canals (C)	Wells/Tube-wells(W/TW)	Tanks/Lakes(T/L)				Water Falls(W/F)	Others(O)
1	2	3	102	103	104	105	106	107	108	109	110	111	112	113	114	115	116	117	118	119	120	121	122	
1289	Dhoota Mu.	145077	RAE BAREL c		0	0	0	0	0	0	0	0	0	622.1	205.1	417	58.4	146.8	0	0	0			
1290	Dhoota Ahat Ma	145078	RAE BAREL c		0	0	0	0	0	0	0	0	0	814.6	51	763.5	0	51	0	0	0			
1291	Sudamapur	145079	RAE BAREL c		0	59.8	10.7	0	64.8	29	9.4	308.9	500.8	500.8	0	0	0	0	0	0	501			
1292	Kajiyana	145080	RAE BAREL c		0	0	0	0	0	0	0	0	0	199.6	84.1	115.4	60.4	23.7	0	0	0			
1293	Pure Saidwara	145081	RAE BAREL c		0	0	0	0	0	0	0	0	0	18.5	5.9	12.6	4.4	1.5	0	0	0			
1294	Mutawallipur Ra	145082	RAE BAREL c		0	0	0	0	0	0	0	0	0	60.8	27.5	33.3	21.4	6.2	0	0	0			
1295	Said Alipur	145083			0	0	0	0	0	0	0	0	0	28.3	12.7	15.6	8.4	0	0	0	4.3			
1296	Purey Nasiran	145084	RAE BAREL c		0	0	0	0	0	0	0	0	0	43.4	20.2	23.2	12.7	7.5	0	0	0			
1297	Purey Said Raju	145085			0	0	0	0	0	0	0	0	0	55	18.3	36.8	16.2	0	0	0	2.1			
1298	Saray Sri Bux	145086	RAE BAREL c		0	0	0	0	0	0	0	0	0	169	71	98	30	41	0	0	0			
1299	Kewalpur Bareth	145087			0	0	0	0	0	0	0	0	0	124	39	85	0	39	0	0	0			
1300	Bhanwa Mau	145088	RAE BARELI		0	0	0	0	0	0	0	0	0	86	70	16	4	30	0	0	36			
1301	Mame Mau	145089			0	0	0	0	0	0	0	0	0	61	54	7	54	0	0	0	0			
1302	Jalalpur Behi	145090	RAE BARELI		0	0	0	0	0	0	0	0	0	69	25	44	10	15	0	0	0			
1303	Tewaripur	145091	RAE BARELI		0	0	0	0	0	0	0	0	0	115.3	35.8	79.4	0	35.8	0	0	0			
1304	Sikandarpur	145092	RAE BARELI		0	0	0	0	0	0	0	0	0	60.2	19	41.3	19	0	0	0	0			
1305	Khajuri	145093			0	0	0	0	0	0	0	0	0	409	267	142	167	100	0	0	0			
1306	Chichhe Mau	145094	RAE BAREL c		0	0	0	0	0	0	0	0	0	162	112	50	112	0	0	0	0			
1307	Kalyanpur Sarjai	145095			0	0	0	0	0	0	0	0	0	226	174	52	74	100	0	0	0			
1308	Kusumi	145096	RAE BAREL c		0	0	0	0	0	0	0	0	0	396	285	111	200	85	0	0	0			
1309	Hathkui	145097	RAE BAREL c		0	0	0	0	0	0	0	0	0	217.3	124.3	93	97.6	0	0	0	26.6			
1310	Manihar Sharki	145098	RAE BAREL c		0	0	0	0	0	0	0	0	0	189.8	92.3	97.5	44.8	0	0	0	47.5			
1311	Makhadumpur U	145099	RAE BAREL b		0	0	0	0	0	0	0	0	0	92.7	61.4	31.3	8.2	53.2	0	0	0			
1312	Gaura Lakhmi	145100			0	0	0	0	0	0	0	0	0	177	88	89	0	88	0	0	0			
1313	Hardi Tikar	145101	RAE BAREL c		0	0	0	0	0	0	0	0	0	148	103	45	103	0	0	0	0			
1314	Chandauli	145102			0	0	0	0	0	0	0	0	0	77	30	47	30	0	0	0	0			
1315	Tikatha Musallej	145103	RAE BAREL c		0	0	0	0	0	0	0	0	0	99	69	30	69	0	0	0	0			
1316	Mohanpur Urf G	145104	RAE BARELI		0	0	0	0	0	0	0	0	0	77	23.8	53.1	0	23.8	0	0	0			
1317	Chichauli	145105	RAE BARELI		0	0	0	0	0	0	0	0	0	571	333.7	237.4	270	63	0.7	0	0			
1318	Dhobaha	145106	RAE BAREL c		0	0	0	0	0	0	0	0	0	173.5	62.8	110.7	57.8	5	0	0	0			
1319	Jigna	145107	RAE BAREL c		0	0	0	0	0	0	0	0	0	147	50	97	50	0	0	0	0			
1320	Ibrahimpur Jarha	145108	RAE BAREL c		0	0	0	0	0	0	0	0	0	128.9	67	61.9	7	60	0	0	0			
1321	Beni Kopa	145109	RAE BARELI		0	0	0	0	0	0	0	0	0	101	35	66	35	0	0	0	0			
1322	Beni Kama	145110			0	0	0	0	0	0	0	0	0	183	47	136	47	0	0	0	0			
1323	Dharamdaspur	145111			0	0	0	0	0	0	0	0	0	126	73	53	73	0	0	0	0			
1324	Jagatpur	145112	RAE BARELI		0	0	0	0	0	0	0	0	0	549	198	351	148	50	0	0	0			
1325	Taghan	145113			0	0	0	0	0	0	0	0	0	201.4	128.1	73.3	128.1	0	0	0	0			
1326	Gobardhanpur	145114	RAE BAREL c		0	0	0	0	0	0	0	0	0	24.2	18.1	6.1	18.1	0	0	0	0			
1327	Bairihat	145115	RAE BAREL c		0	0	0	0	0	0	0	0	0	82.2	42	40.2	0	38.3	3.7	0	0			
1328	Ramgarh Tikaria	145116			0	0	0	0	0	0	0	0	0	544.4	172.3	372	150.3	22	0	0	0			
1329	Rojhaia Bhikhan	145117	RAE BAREL c		0	0	0	0	0	0	0	0	0	68	46	22	26	20	0	0	0			
1330	Rojhaia Gokulpu	145118	RAE BAREL c		0	0	0	0	0	0	0	0	0	114	50	64	13	37	0	0	0			
1331	Purey Jham Sing	145119	RAE BAREL c		0	0	0	0	0	0	0	0	0	55	31	24	31	0	0	0	0			
1332	Nabab Ganj	145120	RAE BAREL c		0	0	0	0	0	0	0	0	0	129	23.1	106	23.1	0	0	0	0			
1333	Sanhoo Kuwan	145121			0	0	0	0	0	0	0	0	0	140.1	52	88.1	30	22	0	0	0			
1334	Jogpatti Keshav	145122	RAE BAREL c		0	0	0	0	0	0	0	0	0	39	16	23	16	0	0	0	0			
1335	Jogpatti Damoda	145123			0	0	0	0	0	0	0	0	0	51	23	28	10	13	0	0	0			
1336	Jog Magdipur	145124	RAE BAREL c		0	0	0	0	0	0	0	0	0	115.8	69.1	46.7	38.1	31	0	0	0			
1337	Bhikh	145125			0	0	0	0	0	0	0	0	0	306	126	180	126	0	0	0	0			
1338	Hewtaha Newarh	145126	RAE BAREL c		0	0	0	0	0	0	0	0	0	340.9	151	189.9	151	0	0	0	0			
1339	Koria	145127			0	0	0	0	0	0	0	0	0	78.8	55	23.8	55	0	0	0	0			
1340	Jamori	145128	RAE BAREL c		0	0	0	0	0	0	0	0	0	218	109	109	109	0	0	0	0			
1341	Umari	145129			0	0	0	0	0	0	0	0	0	213	94	119	94	0	0	0	0			
1342	Siddhaur	145130	RAE BAREL c		0	0	0	0	0	0	0	0	0	132.8	70	62.8	70	0	0	0	0			
1343	Shitalpur Urf Shi	145131			0	0	0	0	0	0	0	0	0	141.4	71.3	70.1	40.3	31	0	0	0			
1344	Manoharganj	145132	RAE BAREL c		0	0	0	0	0	0	0	0	0	98.7	52.4	46.3	52.4	0	0	0	0			

Census of India 2011- Village Directory

Amenities and Land use (As in 2009)

Name of District:-Rae Bareli Location CodeNo:-158

Name of CD Block-Jagatpur - Location CodeNo:-0317

Sr. No.	Name village	Location code no.	Total area of the village (in hectares rounded up to one decimal place)	Total population (2011 census)	Number of households (2011 census)	Number of educational amenities available. (If not available within the village , the distance range code viz; a for < 5 Kms, b for 5-10 Kms and c for 10+ kms of nearest place where facility is available is given).													
						Pre-Primary school (PP)	Primary school (P)	Middle school (M)	Secondary School (S)	Senior Secondary school (SS)	Degree college of arts science & commerce (ASC)	Engineering college(EC)	Medical college (MC)	Management institute (MI)	Polytechnic (Pt)	Vocational training school /ITI	Non-formal training centre (NFTC)	Special school for disabled (SSD)	Others (specify)
1	2	3	4	5	6	7	8	9	10	11	12	13	14	15	16	17	18	19	20
1345	Purab Gaon	145133	177.5	2237	425	1	3	2 a	a	a	b	c	c	c	c	c	c	c	c
1346	Daulatpur	145134	119.8	1196	222	1	1 a	a	a	a	b	c	c	c	c	c	c	c	c
1347	Urwa	145135	379.1	3542	608	1	1	1 a	a	a	c	c	c	c	c	c	c	c	c
1348	Bhatauli	145136	107	523	91	a	a	a	b	b	c	c	c	c	c	c	c	c	c
1349	Singhpur	145137	186.1	1449	241	a	1	1 b	b	b	c	c	c	c	c	c	c	c	c
1350	Biehhiya Wadi	145138	133.4	951	172	a	1 a	b	b	b	c	c	c	c	c	c	c	c	c
Block T O T A L :			11953.3	91455	16327	15	61	30	6	3	0	0	0	0	0	0	0	0	0

Census of India 2011- Village Directory

Amenities and Land use (As in 2009)

Name of District:-Rae Bareli Location CodeNo:-158

Name of CD Block:-Jagatpur - Location CodeNo:-0317

Sr. No.	Name village	Location code no.	Number of Medical Amenities available. (If not available within the village, the distance range code viz: a for < 5 Kms, b for 5-10 Kms and c for 10+ kms of nearest place where facility is available is given).										Number of Non-Government Medical Amenities available.							
			Community health centre (CHC)	Primary health centre (PHC)	Primary health sub centre (PHS)	Maternity and child welfare centre (MCW)	T.B. clinic (TBC)	Hospital-allopathic (HA)	Hospital-alternative medicine (HO)	Dispensary (D)	Veterinary hospital (VH)	Mobile health clinic (MHC)	Family welfare centre (FWC)	Charitable non Govt. hospital/Nursing home.	Medical practitioner with MBBS Degree	Medical practitioner with other degree	Medical practitioner with no degree	Traditional practitioner and faith healer .	Medicine Shop	Others
1	2	3	21	22	23	24	25	26	27	28	29	30	31	32	33	34	35	36	37	38
1345	Purab Gaon	145133	c	a	a	a	c	a	a	a	c	a	a	0	0	0	1	0	0	0
1346	Daulatpur	145134	c	a	a	a	c	a	a	a	b	c	a	0	0	0	1	0	0	0
1347	Urwa	145135	c	b	b	b	c	b	b	b	b	c	b	0	0	0	1	0	0	0
1348	Bhatauli	145136	c	b	b	b	c	b	b	b	b	c	b	0	0	0	1	0	0	0
1349	Singhpur	145137	c	b	b	b	c	c	b	b	b	c	b	0	0	0	1	0	0	0
1350	Biehhiya Wadi	145138	c	b	b	b	c	b	b	b	b	c	b	0	0	0	1	0	0	0
Block T O T A L :			1	1	0	1	0	0	0	0	0	0	0	0	0	0	22	0	23	14

Census of India 2011- Village Directory

Amenities and Land use (As in 2009)

Name of District:-Rae Bareli Location CodeNo:-158

Name of CD Block:-Jagatpur - Location CodeNo:-0317

Sr. No.	Name village	Location code no.	Availability of drinking water - Yes / No								Availability of toilet & others Yes / No			
			Tap water (Treated/Untreated)	Well water (Covered / Uncovered well)	Hand Pump	Tube wells / Bore well	Spring	River / Canal	Tank / Pond / Lake	Others	Community toilet including bath.	Community toilet excluding bath.	Rural sanitary mart or sanitary hardware outlet available near the village.	Community bio- gas or recycle of waste for productive use.
1	2	3	39	40	41	42	43	44	45	46	47	48	49	50
1345	Purab Gaon	145133	No	No	Yes	Yes	No	No	No	No	No	No	No	No
1346	Daulatpur	145134	No	No	Yes	Yes	No	No	No	No	No	No	No	No
1347	Urwa	145135	No	Yes	Yes	Yes	No	Yes	No	No	No	No	No	No
1348	Bhatauli	145136	No	Yes	Yes	Yes	No	No	No	No	No	No	No	No
1349	Singhpur	145137	Yes	No	Yes	No	No	No	Yes	No	No	No	No	No
1350	Biehhiya Wadi	145138	No	No	Yes	No	No	No	No	No	No	No	No	No
Block T O T A L :			5	7	59	41	0	8	6	0	0	0	1	0

Census of India 2011- Village Directory

Amenities and Land use (As in 2009)

Name of District:-Rae Bareli Location CodeNo:-158

Name of CD Block:-Jagatpur - Location CodeNo:-0317

Sr. No.	Name village	Location code no.	Communication and transport facilities (If amenities available code -Yes is given except for Village Pin Code ,If not available within the village , the distance range code viz; a for < 5 Kms, b for 5-10 Kms and c for 10+ kms of nearest place where facility is available is given).																
			Post office(PCO)	Sub post office (SPO)	Post & Telegraph office (P&TO)	Village Pin Code	Telephones (Land lines)	Public call office (PCO)	Mobile phone coverage	Internet cafes/ Common service centre (CSC)	Private courier facility	Bus service (Public & Private)	Railway stations	Auto/Modified Autos	Taxis and Vans	Tractors	Cycle-pulled rickshaws(Manual & Machine driven)	Carts driven by animals	Sea /River ferry service
1	2	3	51	52	53	54	55	56	57	58	59	60	61	62	63	64	65	66	67
1345	Purab Gaon	145133	Yes		c	229402	Yes	Yes	a	a	c	a	b	b	a	Yes	a	Yes	c
1346	Daulatpur	145134	a	a	c	229401	a	a	a	a	c	a	a	a	a	Yes	c	Yes	c
1347	Urwa	145135	b	Yes	c	229401	b	b	a	b	c	b	b	b	b		c	Yes	c
1348	Bhatauli	145136	b	a	c	229401	a	a	a	b	c	b	b	b	b	Yes	c	Yes	c
1349	Singhpur	145137	b	a	b	229401	a	a	a	b	c	b	b	b	b	Yes	c	Yes	c
1350	Biehhiya Wadi	145138	b	Yes	c	229401	b	b	b	b	c	b	b	b	b	Yes	c	Yes	c
Block T O T A L :			4	15	0	29	21	19	44	3	0	3	2	3	6	49	18	44	8

Census of India 2011- Village Directory

Amenities and Land use (As in 2009)

Name of District:-Rae Bareli Location CodeNo:-158

Name of CD Block:-Jagatpur - Location CodeNo:-0317

Sr. No.	Name village	Location code no.	Village connected to highways,village roads, banks & credit societies (If amenities available code -Yes is given, If not available within the village , the distance range code viz; a for < 5 Kms, b for 5-10 Kms and c for 10+ kms of nearest place where facility is available is given).											
			Connected to national highway(NH)	Connected to state highway(SH)	Connected to major district road (MDR)	Connected to others district road	Pucca roads	Kutcha roads	Water bounded macadam(WBM) roads	Navigable waterway (river/canal)(NW)	Footpaths (FP)	Commercial & Co-operative Banks	ATM	Agricultural Credit Societies
1	2	3	68	69	70	71	72	73	74	75	76	77	78	79
1345	Purab Gaon	145133	a	Yes	Yes	Yes	Yes	Yes	Yes	c	Yes	a	c	a
1346	Daulatpur	145134	a	Yes	Yes	Yes	Yes	Yes	Yes	c	Yes	a	c	Yes
1347	Urwa	145135	b	Yes	Yes	Yes	Yes	Yes	Yes	c	Yes	b	c	a
1348	Bhatauli	145136	b	a	Yes	Yes	Yes	Yes	Yes	c	Yes	b	c	b
1349	Singhpur	145137	b	a	Yes	Yes	Yes	Yes	Yes	c	Yes	b	c	b
1350	Biehhiya Wadi	145138	b	a	a	a	Yes	Yes	Yes	c	Yes	b	c	a
Block T O T A L :			4	13	34	39	43	58	50	27	58	8	2	6

Census of India 2011- Village Directory

Amenities and Land use (As in 2009)

Name of District:-Rae Bareli Location CodeNo:-158

Name of CD Block:-Jagatpur - Location CodeNo:-0317

Sr. No.	Name village	Location code no.	Availability of miscellaneous facilities (If amenities available code -Yes is given, If not available within the village , the distance range code viz; a for < 5 Kms, b for 5-10 Kms and c for 10+ kms of nearest place where facility is available is given).														Availability of electricity (Yes/No)							
			Self-Help Group (SHG)	Public distribution system (PDS) shop	Mandis / Regular market	Weekly Haat	Agricultural marketing society	Integrated Child Development Scheme (Nutritional Centres)	Anganwadi Centre (Nutritional Centres)	Others (Nutritional Centres)	ASHA (Accredited Social Health Activist)	Community centre with/without TV	Sports Field,	Sports Club / Recreation Centre	Cinema / Video Hall	Public Library	Public Reading Room	Newspaper Supply	Assembly Polling station	Birth & Death Registration Office	Power Supply for Domestic Use (ED)	Power Supply for Agricultural Use (EAG)	Power Supply for Commercial Use (EC)	Power Supply for All Uses (EA)
1	2	3	80	81	82	83	84	85	86	87	88	89	90	91	92	93	94	95	96	97	98	99	100	101
1345	Purab Gaon	145133	Yes	Yes	Yes	Yes	Yes	Yes	Yes	Yes	Yes	Yes	Yes	Yes	Yes	Yes	Yes	Yes	Yes	Yes	Yes	Yes	Yes	Yes
1346	Daulatpur	145134	Yes	Yes	a	a	a	a	Yes	Yes	Yes	a	c	c	c	c	c	Yes	Yes	Yes	Yes	Yes	No	No
1347	Urwa	145135	Yes	Yes	Yes	a	a	Yes	c	Yes	Yes	Yes	Yes	Yes	Yes	Yes	Yes	Yes	Yes	Yes	Yes	Yes	Yes	Yes
1348	Bhatauli	145136	Yes	a	a	Yes	b	b	Yes	Yes	Yes	b	c	b	Yes	c	c	Yes	a	a	Yes	Yes	No	No
1349	Singhpur	145137	Yes	Yes	a	Yes	b	Yes	Yes	Yes	Yes	Yes	Yes	Yes	Yes	Yes	Yes	Yes	Yes	Yes	Yes	Yes	No	No
1350	Biehhiya Wadi	145138	Yes	a	a	b	b	b	Yes	Yes	Yes	b	c	c	c	c	c	Yes	Yes	a	No	Yes	No	No
Block T O T A L :			53	42	7	21	13	38	57	57	49	22	22	26	28	23	29	51	53	45	58	58	18	14

Census of India 2011- Village Directory

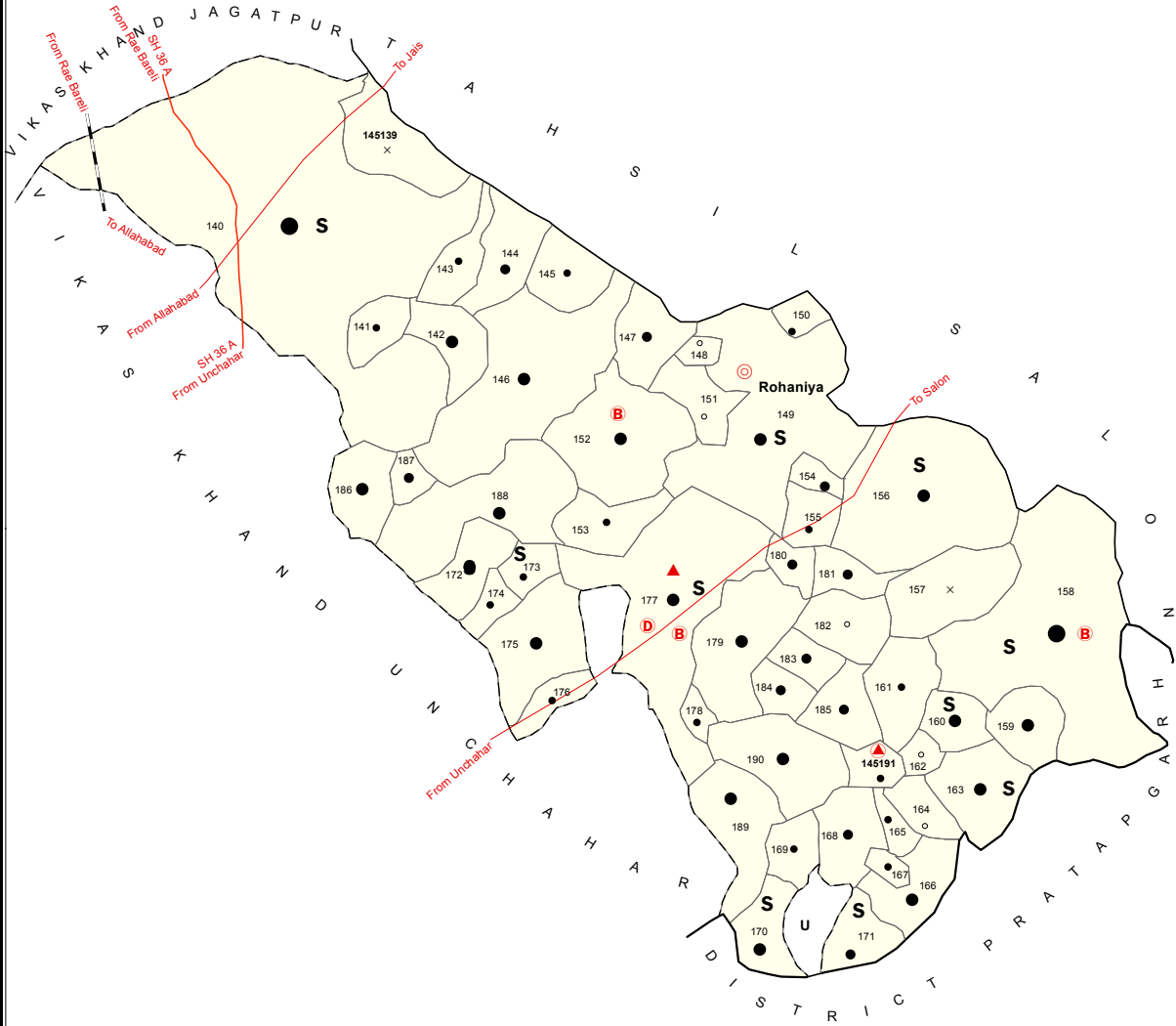
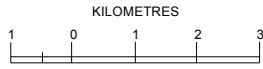
Amenities and Land use (As in 2009)

Name of District:-Rae Bareli Location CodeNo:-158

Name of CD Block:-Jagatpur - Location CodeNo:-0317

Sr. No.	Name village	Location code no.	Land Use																	Name of three most important commodities manufactured			
			Nearest Town	Area under different types of land use (in hectares rounded up to one decimal place)											Area irrigated by source (in hectare).								
			Name	Distance range code, i.e. a. for < 5 Kms, b. for 5-10 Kms and c. for 10+ kms.	Forests	Area under Non-agricultural Uses	Barren and Un-cultivable land	Permanent Pastures and Other Grazing Lands	Land Under Miscellaneous Tree Crops etc.	Culturable Waste Land	Fallow lands other than current fallows	Current Fallows	Net Area Sown	Total Irrigated Land Area	Total Un-irrigated Land Area	Canals (C)	Wells/Tube-wells(W/TW)	Tanks/Lakes(T/L)	Water Falls(WF)	Others(O)	First	Second	Third
102	103	104	105	106	107	108	109	110	111	112	113	114	115	116	117	118	119	120	121	122			
1345	Purab Gaon	145133			0	0	0	0	0	0	0	0	177.5	116.1	61.4	116.1	0	0	0	0			
1346	Daulatpur	145134	RAE BAREL c		0	0	0	0	0	0	0	0	119.8	83.5	36.3	42.2	41.3	0	0	0			
1347	Urwa	145135			0	0	0	0	0	0	0	0	379.2	194.2	185	62.1	132.1	0	0	0			
1348	Bhatauli	145136	RAE BAREL c		0	0	0	0	0	0	0	0	107	63	43.9	63	0	0	0	0			
1349	Singhpur	145137			0	0	0	0	0	0	0	0	186.1	88.1	98	66.1	0	22.1	0	0			
1350	Biehhiya Wadi	145138	RAE BAREL c		0	0	0	0	0	0	0	0	133.4	70.1	63.3	22.1	48	0	0	0			
Block T O T A L :					0	0	0	59.8	10.7	0	64.8	29	9.4	308.9	11474.5	5550.1	5924.2	3445.3	1461.2	26.5	0		

INDIA
UTTAR PRADESH
VIKAS KHAND ROHNIYA
(TAHSIL UNCHAHAHAR)
DISTRICT RAE BARELI



BOUNDARY, DISTRICT	—————
" TAHSIL	—————
" VIKAS KHAND	—————
" VILLAGE WITH MDDS CODE.....	145139
HEADQUARTERS: VIKAS KHAND	⊙
POPULATION SIZE OF VILLAGES: BELOW 200	●
200 - 499 , 500 - 999 , 1000 - 4999 , 5000 AND ABOVE	● ● ● ● ●
UNINHABITED VILLAGE WITH MDDS CODE.....	× 145139
STATE HIGHWAY	—SH 36 A—
IMPORTANT METALLED ROADS	—————
RAILWAY LINE : BROAD GAUGE	—+—+—+—+—

U - PART OF UNCHAHAHAR VIKAS KHAND

Area (Sq. Km.)	112.33
Population	72,655
Number of Villages.....	53

HIGH SCHOOL/INTER COLLEGE	S
BANK	B
DISPENSARY	D
PRIMARY HEALTH CENTRE	▲
OTHER MEDICAL SERVICES	▲

Alphabetical list of Villages (CD Block Wise)

Name of District: Rae Bareli

Name of CD BLOCK: Rohniya

Sr. No.	Name of village	2011 Census location code	2001 Census location code
1	Aihari Buzurg	145142	03803000
2	Alinagar Askaranpur	145171	03805900
3	Bachhaiyyapur	145181	03806900
4	Bandai	145161	03804900
5	Baramjitpur Urf Khwata	145168	03805600
6	Bhikhnapur Kalapur	145169	03805700
7	Chak Bhira	145167	03805500
8	Chhatauna Bhariyani	145172	03806000
9	Dakpur	145178	03806600
10	Delauli	145188	03807600
11	Dhamauli	145147	03803500
12	Dharupur	145145	03803300
13	Dhaurhara	145154	03804200
14	Gagehara Gulal Ganj	145175	03806300
15	Gaura	145191	03807900
16	Hajaribag	145174	03806200
17	Hamidpur Bara Gaon	145170	03805800
18	Hari Vanshpur	145165	03805300
19	Itaili	145166	03805400
20	Itaura Buzurg	145140	03802800
21	Kamalpur	145179	03806700
22	Khan Alampur Sathara	145144	03803200
23	Lakshman Ganj	145182	03807000
24	Loharani	145162	03805000
25	Marha Mau	145157	03804500
26	Masaudabad	145155	03804300
27	Matrampur	145163	03805100
28	Mawai	145190	03807800
29	Mirazapur Aihari	145146	03803400
30	Nandaura Mafi	145187	03807500
31	Neknampur	145151	03803900
32	Parsipur	145184	03807200
33	Patti Pitha	145150	03803800
34	Prayagpur Nandaura	145186	03807400
35	Pure Khiro Dhar	145180	03806800
36	Raghunathpur Labedawa	145173	03806100
37	Raghunathpur Paterwa	145176	03806400
38	Raipur	145152	03804000
39	Ram Ganj	145139	03802700

40	Rasoolpur	145158	03804600
41	Rohniya	145149	03803700
42	Salarpur	145141	03802900
43	Salimpur Baherwar	145159	03804700
44	Samasapur Patauna	145183	03807100
45	Sarain Akhtiyar	145160	03804800
46	Sarakpur	145185	03807300
47	Sareni	145189	03807700
48	Sikandarabad	145148	03803600
49	Suhapar	145164	03805200
50	Sumer Bag	145153	03804100
51	Tamas Garh	145143	03803100
52	Umaran	145177	03806500
53	Usarauna	145156	03804400

Census of India 2011- Village Directory

Amenities and Land use (As in 2009)

Name of District:-Rae Bareilly Location CodeNo:-158

Name of CD Block:-Rohniya - Location CodeNo:-0318

Sr. No.	Name village	Location code no.	Total area of the village (in hectares rounded up to one decimal place)	Total population (2011 census)	Number of households (2011 census)	Number of educational amenities available. (If not available within the village , the distance range code viz; a for < 5 Kms, b for 5-10 Kms and c for 10+ kms of nearest place where facility is available is given).														
						Pre-Primary school (PP)	Primary school (P)	Middle school (M)	Secondary School (S)	Senior Secondary school (SS)	Degree college of arts, science & commerce (ASC)	Engineering college(EC)	Medical college (MC)	Management institute (MI)	Polytechnic (Pt)	Vocational training school /ITI	Non-formal training centre (NFTC)	Special school for disabled (SSD)	Others (specify)	
1	2	3	4	5	6	7	8	9	10	11	12	13	14	15	16	17	18	19	20	
1351	Ram Ganj	145139	172.2	0	0															
1352	Itaura Buzurg	145140	2014	13851	2469	1	6	1	1	1	1	c	c	c	c	c	c			
1353	Salarpur	145141	74.2	442	74	b	1	b	b			c	c	c	c	c	c	c		
1354	Aihari Buzurg	145142	152.7	1101	192	b	1	1	b	b		c	c	c	c	c	c	c		
1355	Tamas Garh	145143	102	400	72	c	a		1	c	c		c			c	c			
1356	Khan Alampur S	145144	138.2	605	116	c	1	a	b	b	b		c							
1357	Dharupur	145145	152.3	318	60	b	1	a	b	b	c	c	c		c	c				
1358	Mirzapur Aihar	145146	545.9	2948	542	a	1	a	a	a	a	c	c		c	c				
1359	Dhamauli	145147	176.7	751	162	a	1	1	a	a										
1360	Sikandarabad	145148	72.7	4	1	a	a	a	a	c	c	c	c	c	c	c	c	c	c	c
1361	Rohaniya	145149	770.5	3880	751		1	1	1	b	b	c	c		c	c				
1362	Patti Pitha	145150	24.7	384	78	b	a	a	a	a	a	c	c		c	c				
1363	Neknampur	145151	115.2	177	32	a	1	a	a	a	a	c	c		c	c				
1364	Raipur	145152	312	1256	242	a	1	a	a	a	a	a	c	c	c		c	c		
1365	Sumer Bag	145153	127	337	63	a	a	a	a	a	a	a	c		a	a				
1366	Dhaurhara	145154	43.6	680	139	a	1	1	a	a		c	c	c	c	c	c	c	c	c
1367	Masaudabad	145155	140.6	422	88	a	a	a	a	a		c	c	c	c	c	c	c	c	c
1368	Usarauna	145156	532.9	3380	600	1	1	1	1	1	1	c	c	c	c	c	c	c	c	c
1369	Marha Mau	145157	213.3	0	0															
1370	Rasoolpur	145158	927.2	7671	1379	1	1	1	1	a	a	c	c	c	c	c	c	c	c	c
1371	Salimpur Bahern	145159	102.2	1232	230	a	1	a	a	a	c	c	c		c	c				
1372	Sarain Akhtiyar	145160	95.2	1731	305	1	2	1	1	1	c	c	c		c	c	c	c	c	c
1373	Bandai	145161	168	227	33	b	1	b	b	b	a	c	c		c	c				
1374	Loharani	145162	26.8	187	23	a	a	a	b	b	c	c	c		c	c				
1375	Matrampur	145163	204.1	1456	281	1	2	2	2	1	1	c	c		c	c	c	c	c	c
1376	Suhapar	145164	78.1	196	43	b	a	a	b	b	c	c	c		c	c				
1377	Hari Vanshpur	145165	38.9	286	51	a	a	a	a	a	c	c	c		a	a				
1378	Itaili	145166	125.2	1171	205	a	1	a	a	a	c	c	c		c	c				
1379	Chak Bhira	145167	48	401	79	a	1	a	a	a	c	c								
1380	Baramjitpur Urf	145168	10	615	106	b	1	a	a	b										
1381	Bhikhnapur Kala	145169	61	428	80		1	1	b	c	c									
1382	Hamidpur Bara C	145170	21	1105	198		1	1	2	b	b	b	b							
1383	Alinagar Askara	145171	101.2	945	165	1	2	1	1	1	1	c	c		c	c				
1384	Chhatauna Bhari	145172	150	1775	334	1	1	1	1	1	1	c	c	b						
1385	Raghunathpur Lz	145173	65	400	66	1	1	1	1	2	2	c	c	b		c	c			
1386	Hajaribag	145174	31	342	60	3	a	a												
1387	Gagehara Gulal C	145175	291	2361	430	a	1	a	a	a	c									
1388	Raghunathpur Pe	145176	34	381	74	1	a		1	a	a	c	c	c	c	c	c	c	c	c
1389	Umaran	145177	664.1	4786	918	1	1	1	1	1	1	c	c	c		c	c			c
1390	Dakpur	145178	67	297	61															
1391	Kamalpur	145179	288	1235	238	c				a	c	c	c		c	c				
1392	Pure Khiro Dhar	145180	38	651	135	c	a	a	a	a	a	c	c	c		c	c			
1393	Bachhaiyapur	145181	173	505	100	c	2	a	a	a	a	c	c	c		c	c			
1394	Lakshman Ganj	145182	143	73	14															
1395	Samasapur Patau	145183	97	600	113	c	a	a	a	a	a	c	c	c	c	c	c	c		
1396	Parsipur	145184	52	552	119															
1397	Sarakpur	145185	139	953	196	c	1	a	a	a	a	c	c	c	c	c	c	c		
1398	Prayagpur Nandi	145186	174	1862	337															
1399	Nandaury Mafi	145187	50	583	120	1	a	a	a	a	a	c	c	b	c	c			c	
1400	Delauli	145188	397	2688	516	a	1	1	a	a	a	c	c	b	c	c	c	c		c
1401	Sareni	145189	201	1864	345	a	1	1	a	a	a	c	c	b	c	c	c	c		c
1402	Mawai	145190	247	1809	314	a		a												
1403	Gaura	145191	44	351	72	b	2	b	a	b	c	c	c	c	c	c	c			
Block T O T A L :			11232.7	72655	13421	14	42	20	13	8	1	0	0	0	0	0	0	0	0	0

Census of India 2011- Village Directory

Amenities and Land use (As in 2009)

Name of District:-Rae Bareli Location CodeNo:-158

Name of CD Block:-Rohniya - Location CodeNo:-0318

Sr. No.	Name village	Location code no.	Number of Medical Amenities available. (If not available within the village, the distance range code viz: a for < 5 Kms, b for 5-10 Kms and c for 10+ kms of nearest place where facility is available is given).										Number of Non-Government Medical Amenities available.							
			Community health centre (CHC)	Primary health centre (PHC)	Primary health sub centre (PHS)	Maternity and child welfare centre (MCW)	T.B. clinic (TBC)	Hospital-allopathic (HA)	Hospital-alternative medicine (HO)	Dispensary (D)	Veterinary hospital (VH)	Mobile health clinic (MHC)	Family welfare centre (FWC)	Charitable non Govt. hospital/Nursing home.	Medical practitioner with MBBS Degree	Medical practitioner with other degree	Medical practitioner with no degree	Traditional practitioner and faith healer .	Medicine Shop	Others
1	2	3	21	22	23	24	25	26	27	28	29	30	31	32	33	34	35	36	37	38
1351	Ram Ganj	145139																		
1352	Itaura Buzurg	145140	c	a	a		c	a	a	a	a	c	a	0	0	0	0	0	1	0
1353	Salarpur	145141	c	b	b	a	c	b	b	b	b	c	a	0	0	0	0	0	1	0
1354	Aihari Buzurg	145142	c	b	b	a	c	b	b	b	b	c	a	0	0	0	0	0	1	0
1355	Tamas Garh	145143	c	c	b	b	c	c						0	0	0	0	0	1	0
1356	Khan Alampur S	145144	c	b	b	b	c				b	b	b	0	0	0	0	0	1	0
1357	Dharupur	145145	c	b	b	a	c		c	b			a	0	0	0	0	0	1	0
1358	Mirzapur Aihar	145146	c	c	c		a	c	c	c	c	a	c	0	0	0	0	0	1	0
1359	Dhamauli	145147	a	a	a	a	c	c	c	c	a	c	a	0	0	0	0	0	1	0
1360	Sikandarabad	145148	c	c	b	b	c	c	c	c	c	c	c	0	0	0	0	0	1	0
1361	Rohaniya	145149		c	b		c	c	c	c	b	b	b	0	0	0	0	0	1	0
1362	Patti Pitha	145150	b	b	b	a	c	c	c	b	b	b	a	0	0	0	0	0	1	0
1363	Neknampur	145151	c	c	a	a	c	c	c	a	a	a	c	0	0	0	0	0	1	0
1364	Raipur	145152	c							a		a		0	0	0	0	0	1	0
1365	Sumer Bag	145153	b				c	b	b	b			a	0	0	0	0	0	1	0
1366	Dhaurhara	145154	c	a	a	a	c	c	c	c	c	a	a	0	0	0	0	0	1	0
1367	Masaudabad	145155	c	c	a	a	c	c	c	c	c	a	a	0	0	0	0	0	1	0
1368	Usarauna	145156	c		b	b	c	c	c	c	b	b	b	0	0	0	1	0	0	0
1369	Marha Mau	145157																		
1370	Rasoolpur	145158	c	b	b	c	c	c	b	b	b			0	0	0	1	0	0	0
1371	Salimpur Baheru	145159	c	b	b	c	c	c	b	b	b	b	c	0	0	0	1	0	0	0
1372	Sarain Akhtiyar	145160	c	b	b	c	c	c	c	b	b	b	c	0	0	0	1	0	0	0
1373	Bandai	145161	c	b	b	c	c	b	b	b	b	b	c	0	0	0	1	0	0	0
1374	Loharani	145162	c	b	b	c	a	c	b	b	b	b	c	0	0	0	1	0	0	0
1375	Matrapur	145163	c	b	b	c	c	c	c	b	b	b	c	0	0	0	1	0	1	0
1376	Suhapar	145164	c	b	b	b	c	c	c	b	b	b	c	0	0	0	0	0	1	0
1377	Hari Vanshpur	145165	c	b	b	c	c	c	b	b	b	c	c	0	0	0	0	0	1	0
1378	Itaili	145166	c	a	b	c	b	b	b	b			c	0	0	0	0	0	1	0
1379	Chak Bhira	145167	c	c	b	c	c	c	c	c	b	b	c	0	0	0	0	0	1	0
1380	Baramjitpur Urf	145168	c	b	b	c	c	c	c	c	b	b	c	0	0	0	0	0	1	0
1381	Bhikhnapur Kala	145169	c	b	b	c	c	c	c	b	b	b	b	0	0	0	0	0	1	0
1382	Hamidpur Bara C	145170	b	b	b	b	c	c	b	b	b	b	b	0	0	0	0	0	1	0
1383	Alinagar Askara	145171	c	b	b	c	c	c	c	b	b	b	c	0	0	0	0	0	1	0
1384	Chhatauna Bhari	145172	b	a	b	b	c	b	b	b	b	b	b	0	0	0	0	0	1	0
1385	Raghunathpur Lz	145173	b	a	a	a	c	c	c	c	a	a	a	0	0	0	0	0	1	0
1386	Hajaribag	145174	b	a	a	a	c	c	c	c	a	a	a	0	0	0	0	0	1	0
1387	Gagehara Gulal C	145175	b	a		b	c	c	b	b	a	a		0	0	0	0	0	1	0
1388	Raghunathpur Pe	145176	b	a		b	c	c	b	b	a	a	a	0	0	0	0	0	0	0
1389	Umaran	145177	b			l	l	b	b	b	l	l	l	l	0	0	0	0	1	0
1390	Dakpur	145178	c	a	a	a	c	c	c	c	c	a	a	0	0	0	0	1	0	0
1391	Kamalpur	145179	c	c	c	a	c	c	c	a	a	a	a	0	0	0	0	1	0	0
1392	Pure Khiro Dhar	145180	c	c	c	a	c	c	c	a	a	a	a	0	0	0	0	1	1	0
1393	Bachhaiyapur	145181	c	c	c	a	c	c	c	a	a	a	a	0	0	0	0	0	0	0
1394	Lakshman Ganj	145182	c	c	c	a	c	c	c	a	a	a	a	0	0	0	0	1	0	0
1395	Samasapur Patau	145183	c	c	c	a	c	c	c	a	a	a	a	0	0	0	0	0	0	1
1396	Parsipur	145184	c	c	c	c	c	c	c	a	a	a	a	0	0	0	0	0	0	1
1397	Sarakpur	145185	c	c	c	a	c	c	c	a	a	a	a	0	0	0	0	0	0	1
1398	Prayagpur Nandz	145186	b	b	a	b	c	c	b	c	b	b	b	0	0	0	0	0	1	0
1399	Nandaura Mafi	145187	b	b	b	a	c	b	b	b	b	b	b	0	0	0	0	0	1	0
1400	Delauli	145188	b	b	b	b	c	c	b	b	b	b	b	0	0	0	0	0	1	0
1401	Sareni	145189	b	a	b	b	c	c	b	c	a	a	a	0	0	0	0	1	1	0
1402	Mawai	145190	c	a	c	c	c	c	c	c	a	a	a	0	0	0	0	0	0	0
1403	Gaura	145191	c		l	c	c	c	c	c	b	b	b	0	0	0	1	0	0	0
Block T O T A L :			0	1	1	1	0	0	0	1	1	1	1	0	0	0	8	6	34	3

**Census of India 2011- Village Directory
Amenities and Land use (As in 2009)**

Name of District:-Rae Bareilly Location CodeNo:-158

Name of CD Block:-Rohniya - Location CodeNo:-0318

Sr. No.	Name village	Location code no.	Availability of drinking water - Yes / No								Availability of toilet & others Yes / No			
			Tap water (Treated/Untreated)	Well water (Covered / Uncovered well)	Hand Pump	Tube wells / Bore well	Spring	River / Canal	Tank / Pond / Lake	Others	Community toilet including bath.	Community toilet excluding bath.	Rural sanitary mart or sanitary hardware outlet available near the village.	Community bio- gas or recycle of waste for productive use.
1	2	3	39	40	41	42	43	44	45	46	47	48	49	50
1351	Ram Ganj	145139												
1352	Itaura Buzurg	145140	No	Yes	Yes	Yes	No	Yes	Yes	No	No	No	No	No
1353	Salarpur	145141	No	No	Yes	Yes	No	No	No	No	No	Yes	Yes	No
1354	Aihari Buzurg	145142	No	No	Yes	Yes	No	No	No	No	No	No	No	No
1355	Tamas Garh	145143	No	Yes	Yes	Yes	No	No	No	No	No	No	No	No
1356	Khan Alampur S	145144	No	No	Yes	Yes	No	No	No	No	No	No	No	No
1357	Dharupur	145145	No	Yes	Yes	Yes	No	No	No	No	No	No	No	No
1358	Mirazapur Aihar	145146	No	No	Yes	Yes	No	No	No	No	No	No	No	No
1359	Dhamauli	145147	Yes	No	Yes	Yes	No	No	No	No	No	No	No	No
1360	Sikandarabad	145148	No	Yes	Yes	No	No	No	Yes	No	No	No	No	No
1361	Rohaniya	145149	Yes	No	Yes	No	No	No	No	No	No	No	No	No
1362	Patti Pitha	145150	Yes	No	Yes	No	No	No	No	No	No	No	No	No
1363	Neknampur	145151	Yes	Yes	Yes	Yes	No	Yes	Yes	No	No	No	No	No
1364	Raipur	145152	Yes	No	Yes	Yes	No	No	No	No	No	No	No	No
1365	Sumer Bag	145153	Yes	No	Yes	Yes	No	Yes	No	No	No	No	No	No
1366	Dhaurhara	145154	Yes	Yes	Yes	Yes	No	No	No	No	No	No	No	No
1367	Masaudabad	145155	Yes	No	Yes	No	No	No	No	No	No	No	No	No
1368	Usarauna	145156	Yes	Yes	Yes	No	No	Yes	Yes	No	No	No	No	No
1369	Marha Mau	145157												
1370	Rasoolpur	145158	Yes	No	Yes	No	No	No	No	No	No	No	No	No
1371	Salimpur Baherw	145159	Yes	No	Yes	No	No	No	No	No	No	No	No	No
1372	Sarain Akhtiyar	145160	Yes	No	Yes	Yes	No	No	No	No	No	Yes	Yes	No
1373	Bandai	145161	Yes	No	Yes	Yes	No	No	No	No	No	No	No	No
1374	Loharani	145162	Yes	No	Yes	Yes	No	No	No	No	No	No	No	No
1375	Matrampur	145163	Yes	Yes	Yes	No	No	No	No	No	No	No	No	No
1376	Suhapar	145164	Yes	No	Yes	Yes	No	No	No	No	No	No	No	No
1377	Hari Vanshpur	145165	Yes	No	Yes	Yes	No	No	No	No	No	No	No	Yes
1378	Itaili	145166	Yes	No	Yes	Yes	No	No	Yes	No	No	No	No	No
1379	Chak Bhira	145167	Yes	No	Yes	Yes	No	No	Yes	No	No	No	No	No
1380	Baramjitpur Urf	145168	Yes	No	Yes	Yes	No	No	No	No	No	No	No	No
1381	Bhikhnapur Kala	145169	Yes	No	Yes	Yes	No	Yes	No	No	No	No	No	No
1382	Hamidpur Bara C	145170	Yes	No	Yes	Yes	No	Yes	Yes	No	No	No	No	No
1383	Alinagar Askara	145171	Yes	No	Yes	Yes	No	No	No	No	No	No	No	No
1384	Chhatauna Bhari	145172	Yes	No	Yes	No	No	No	No	No	No	No	No	No
1385	Raghunathpur Lz	145173	Yes	No	Yes	Yes	No	No	No	No	No	No	No	No
1386	Hajaribag	145174	Yes	No	Yes	Yes	No	No	No	No	No	No	No	No
1387	Gagehara Gulal C	145175	Yes	Yes	Yes	Yes	No	Yes	No	No	No	No	No	No
1388	Raghunathpur Pe	145176	Yes	No	Yes	Yes	No	No	No	No	No	No	No	No
1389	Umaran	145177	Yes	No	Yes	Yes	No	Yes	No	No	No	No	No	No
1390	Dakpur	145178	Yes	No	Yes	Yes	No	Yes	No	No	No	No	No	No
1391	Kamalpur	145179	Yes	No	Yes	Yes	No	No	No	No	No	No	No	No
1392	Pure Khiro Dhar	145180	Yes	No	Yes	Yes	No	No	No	No	No	No	No	No
1393	Bachhaiyapur	145181	Yes	Yes	Yes	Yes	No	Yes	Yes	No	No	No	No	No
1394	Lakshman Ganj	145182	Yes	No	Yes	Yes	No	No	No	No	No	No	No	No
1395	Samasapur Patau	145183	Yes	No	Yes	Yes	No	No	No	No	No	No	No	No
1396	Parsipur	145184	Yes	Yes	Yes	Yes	No	Yes	Yes	No	No	No	No	No
1397	Sarakpur	145185	Yes	No	Yes	Yes	No	No	No	No	No	No	No	No
1398	Prayagpur Nandz	145186	Yes	No	Yes	Yes	No	No	No	No	No	No	No	No
1399	Nandaura Mafi	145187	Yes	No	Yes	Yes	No	No	No	No	No	No	No	No
1400	Delauli	145188	Yes	No	Yes	Yes	No	No	No	No	No	No	No	No
1401	Sareni	145189	Yes	No	Yes	Yes	No	No	No	No	No	No	No	No
1402	Mawai	145190	Yes	No	Yes	No	No	No	No	No	No	No	No	No
1403	Gaura	145191	Yes	Yes	Yes	Yes	No	No	Yes	No	No	No	No	No
Block T O T A L :			43	12	51	41	0	11	10	0	0	2	2	1

Census of India 2011- Village Directory

Amenities and Land use (As in 2009)

Name of District:-Rae Bareilly Location CodeNo:-158

Name of CD Block:-Rohniya - Location CodeNo:-0318

Sr. No.	Name village	Location code no.	Communication and transport facilities (If amenities available code -Yes is given except for Village Pin Code ,If not available within the village , the distance range code viz; a for < 5 Kms, b for 5-10 Kms and c for 10+ kms of nearest place where facility is available is given).																
			Post office(PO)	Sub post office (SPO)	Post & Telegraph office (P&TO)	Village Pin Code	Telephones (Land lines)	Public call office (PCO)	Mobile phone coverage	Internet cafes/ Common service centre (CSC)	Private courier facility	Bus service (Public & Private)	Railway stations	Auto/Modified Autos	Taxis and Vans	Tractors	Cycle-pulled rickshaws(Manual & Machine driven)	Carts driven by animals	Sea /River ferry service
1	2	3	51	52	53	54	55	56	57	58	59	60	61	62	63	64	65	66	67
1351	Ram Ganj	145139																	
1352	Itaura Buzurg	145140	c	Yes	Yes	229401	Yes	Yes	Yes	c	c	a	a	a	a	Yes	c	Yes	c
1353	Salarpur	145141	c	a	a		b	b	Yes	c	c	b	b	b	b	b	a	Yes	c
1354	Aihari Buzurg	145142	c	a	b		Yes	Yes	Yes	c	c	b	b	b	b	Yes	c	c	c
1355	Tamas Garh	145143	a	a	c		b	b	b	b	c	b	c		Yes	Yes	Yes	Yes	Yes
1356	Khan Alampur S	145144	a	a	c		c	b	a	c	c	b	c	c	b	Yes	Yes	Yes	c
1357	Dharupur	145145	a	a	c		b	b	a	c	c	b	c	c	c	Yes	Yes	Yes	c
1358	Mirzapur Aihar	145146	b	Yes	b		b	b	Yes	b	b	b	b	b	b	Yes	Yes	Yes	c
1359	Dhamauli	145147	a	a	c		c	c	a	c	c	a	c	a	a	Yes	Yes	Yes	
1360	Sikandarabad	145148	c	b			c	b		c	c	a	c	c	c	a	a	a	c
1361	Rohaniya	145149	b	Yes	c	229401	b		Yes	b	b	a	c	b	b	Yes	Yes	Yes	c
1362	Patti Pitha	145150	c	a	c	229401	c	a	a	c		Yes	a	c	Yes	Yes	Yes	Yes	c
1363	Neknampur	145151	Yes	a	c		c	a	a	c	c	c	a	c	a	a	Yes	a	c
1364	Raipur	145152	c	c	c		a	a	Yes	c	c	a	c	c	a	Yes	Yes	Yes	c
1365	Sumer Bag	145153	b	a	b		b	b	Yes	b	b	b	b	b	b	Yes	Yes	Yes	c
1366	Dhaurhara	145154	c	a	c	229401	Yes	c	a	c	c	a	c	c	c	Yes	Yes	Yes	c
1367	Masaudabad	145155	c	a	c		Yes	Yes		a	c								
1368	Usarauna	145156	c		a			c		Yes	Yes	Yes	c	c					c
1369	Marha Mau	145157																	
1370	Rasoolpur	145158	c	Yes	c	229127	Yes	Yes	Yes	b		Yes							
1371	Salimpur Baheru	145159	a	a	c		b		Yes	c	c	b		b	b	c	Yes	Yes	Yes
1372	Sarain Akhtiyar	145160	a	b				b		b	c	b		Yes	c	c	Yes	b	Yes
1373	Bandai	145161	b		a		b	b	c	c	c		Yes	Yes		Yes	Yes	b	
1374	Loharani	145162	a	a	a		b	b	b	c	c	Yes	b		b				
1375	Matrampur	145163		b	b		c	b	b	b	c	b	c	c	Yes	b	Yes	Yes	Yes
1376	Suhapar	145164	a	a	a		b	b	b	c	c	b	c	b		Yes	b	b	Yes
1377	Hari Vanshpur	145165	a				c	b		Yes	Yes	c							
1378	Itaili	145166	c		b		c	b		Yes	b		c						
1379	Chak Bhira	145167	b	b				b	Yes	c	c	Yes	b	b					
1380	Baramjitpur Urf	145168		b	c		b	b	c	c	c	c	c	c	Yes	c	Yes	Yes	Yes
1381	Bhikhnapur Kala	145169	a	b	c		b		b	b	b	b	c	c	c	c	Yes	Yes	Yes
1382	Hamidpur Bara C	145170		b			b	b	b	b	b	b	b	b	b	b			
1383	Alinagar Askara	145171	b	a	c		c	b	c	c	Yes	b	c	b					
1384	Chhatauna Bhari	145172		b	b		Yes	Yes	b	b	b	b	b	b					
1385	Raghunathpur Lz	145173	a	b	b			b	a	b			b	b					
1386	Hajaribag	145174	a	a	b		b	a	a	b	b	b	b	b					
1387	Gagehara Gulal C	145175	b																
1388	Raghunathpur Pe	145176	b		Yes		Yes	Yes	Yes	b	b								
1389	Umaran	145177	b	Yes		229404	Yes	Yes	Yes	b	b	Yes	b	b	Yes	Yes	Yes	Yes	c
1390	Dakpur	145178	c	a	c		a	a	a	c	c	a	c	c	a	a	a	a	c
1391	Kamalpur	145179	c	a	c	229404	c	a	c	c	c	a	c	a	a	a	a	Yes	c
1392	Pure Khiro Dhar	145180	c	a	c	229404	c	a	c	c	c	a	c	a	a	a	a	Yes	c
1393	Bachhaiyyapur	145181	c	a	c	229404	c	a	c	c	c	a	c	a	a	a	a	Yes	c
1394	Lakshman Ganj	145182	c	a	c	229404	c	a	c	c	c	a	c	a	a	a	a	a	c
1395	Samasapur Patau	145183	c	a	c	229404	c	a	c	c	c	a	c	a	a	a	a	Yes	c
1396	Parsipur	145184	c	a	c	229404	c	a	c	c	c	a	c	a	a	a	a	a	c
1397	Sarakpur	145185	c	a	c	229404	c	a	c	Yes	c	a	c	a	a	Yes	a	Yes	c
1398	Prayagpur Nandz	145186	a	a	b		b	a	b	b	b	b	b	b	b	Yes	Yes	Yes	Yes
1399	Nandaura Mafi	145187	a	b	b		b	a	a	b	b	b	b	b	b	a	Yes	Yes	Yes
1400	Delauli	145188	a	b	b		b	a	b	b	b	b	b	b	b	Yes	Yes	Yes	Yes
1401	Sareni	145189		a	b		b	a	Yes										
1402	Mawai	145190	Yes	a	c		a	a	a	a	a	a	c	a	a	Yes	a	a	Yes
1403	Gaura	145191	a	b	c		c	b	b	b	b	b	c	b	b	Yes	b	b	Yes
Block T O T A L :			2	5	2	13	8	7	13	4	3	6	1	2	5	20	21	25	12

Census of India 2011- Village Directory

Amenities and Land use (As in 2009)

Name of District:-Rae Bareli Location CodeNo:-158

Name of CD Block:-Rohniya - Location CodeNo:-0318

Sr. No.	Name village	Location code no.	Village connected to highways,village roads, banks & credit societies (If amenities available code -Yes is given, If not available within the village , the distance range code viz; a for < 5 Kms, b for 5-10 Kms and c for 10+ kms of nearest place where facility is available is given).											
			Connected to national highway(NH)	Connected to state highway(SH)	Connected to major district road (MDR)	Connected to others district road	Pucca roads	Kutcheha roads	Water bounded macadam(WBM) roads	Navigable waterway (river/canal)(NW)	Footpaths (FP)	Commercial & Co-operative Banks	ATM	Agricultural Credit Societies
1	2	3	68	69	70	71	72	73	74	75	76	77	78	79
1351	Ram Ganj	145139												
1352	Itaura Buzurg	145140	Yes	Yes	Yes	Yes	Yes	Yes	Yes	c	c	c	c	a
1353	Salarpur	145141	a	b	a	Yes	Yes	Yes	Yes	c	c	c	c	b
1354	Aihari Buzurg	145142	b	b	a	Yes	Yes	Yes	a	c	c	c	c	c
1355	Tamas Garh	145143	b	b	b	a	a	Yes	Yes	Yes	Yes		c	b
1356	Khan Alampur S	145144	b	b	b	a	a	Yes	Yes	c	Yes	b	c	b
1357	Dharupur	145145	b	b	b	Yes	Yes	Yes	Yes	Yes	Yes	c	c	c
1358	Mirzapur Aihar	145146	b	a	a	Yes	Yes	Yes	Yes	c	Yes	b	b	a
1359	Dhamauli	145147	c	c	a	Yes	Yes	Yes	Yes	c	Yes	a	c	a
1360	Sikandarabad	145148	c	c	a	a	Yes	Yes	Yes	Yes	Yes	b	Yes	a
1361	Rohaniya	145149	b	a	a	Yes	a	Yes	Yes	c	Yes	a		Yes
1362	Patti Pitha	145150	c	a	c	Yes	Yes	Yes	Yes	c	Yes	b		a
1363	Neknampur	145151	c	c	a	Yes	Yes	Yes	Yes	Yes	c	a	c	a
1364	Raipur	145152	c	c	c	c	Yes	Yes	Yes	Yes	Yes	Yes	c	c
1365	Sumer Bag	145153	b	b	b	b	Yes	Yes	Yes	Yes	Yes	b	b	b
1366	Dhaurhara	145154	c	c	Yes	Yes	Yes	Yes	Yes	Yes	Yes	a	c	a
1367	Masaudabad	145155									Yes	a	c	c
1368	Usarauna	145156	c	c	Yes	Yes	a	Yes	Yes	c	Yes	b	c	
1369	Marha Mau	145157												
1370	Rasoolpur	145158									Yes	Yes		a
1371	Salimpur Baheru	145159	c	c	b		Yes	Yes	Yes	Yes	Yes	b	c	a
1372	Sarain Akhtiyar	145160	c	c	b		Yes	Yes	Yes	Yes	Yes	b	c	
1373	Bandai	145161	c	c	b	a	Yes	Yes	Yes	Yes	Yes		c	a
1374	Loharani	145162	c	Yes	b	a	a	Yes	Yes	Yes	Yes	b	Yes	a
1375	Matrampur	145163	c	Yes	b	Yes	Yes	Yes	Yes	Yes	Yes	b	c	Yes
1376	Suhapar	145164	Yes	c	b	a	a	Yes	Yes	Yes	Yes	b	c	a
1377	Hari Vanshpur	145165									Yes	c	a	
1378	Itaili	145166									Yes	c	c	b
1379	Chak Bhira	145167									Yes	b	c	a
1380	Baramjitpur Urf	145168				a	Yes	Yes	Yes	Yes	Yes	b	c	a
1381	Bhikhnapur Kala	145169					Yes	Yes	Yes	Yes	Yes	b	Yes	
1382	Hamidpur Bara C	145170									Yes	b	b	b
1383	Alinagar Askara	145171									Yes		c	a
1384	Chhatauna Bhari	145172									Yes	b	b	b
1385	Raghunathpur Lr	145173									Yes		b	a
1386	Hajaribag	145174									Yes	a	b	a
1387	Gagehara Gulal C	145175									Yes	a	b	
1388	Raghunathpur Pr	145176									a	a	b	a
1389	Umaran	145177	b	Yes	b	Yes	Yes	Yes	Yes	c	Yes	Yes	b	Yes
1390	Dakpur	145178	c	a	c	Yes	Yes	Yes	Yes	c	Yes	a	c	a
1391	Kamalpur	145179	c	a	a	Yes	Yes	Yes	Yes	c	Yes	a	c	a
1392	Pure Khiro Dhar	145180	c	a	c	a	a	Yes	Yes	c	Yes	a	c	a
1393	Bachhaiyapur	145181	c	a	c	a	a	Yes		c	Yes	a	c	a
1394	Lakshman Ganj	145182	c	a	c	a	a		Yes	c	Yes	a	c	a
1395	Samasapur Patau	145183	c	c	a	a	a	Yes	Yes	Yes	Yes	a	c	a
1396	Parsipur	145184	c	a	a	a	Yes	Yes	Yes	c	Yes	a	c	a
1397	Sarakpur	145185	c	c	c	Yes	Yes	Yes	Yes	c	Yes	a	c	a
1398	Prayagpur Nandi	145186	b	b	b	Yes	Yes	Yes	Yes	Yes	Yes	b	b	a
1399	Nandaura Mafi	145187	b	b	a	Yes		Yes	Yes	Yes	Yes	b	b	b
1400	Delauli	145188	b	b	b	Yes	Yes	Yes	Yes	Yes	Yes	b	b	a
1401	Sareni	145189									Yes	a	Yes	a
1402	Mawai	145190	c	a		Yes	a	Yes	Yes	Yes	Yes	a	c	a
1403	Gaura	145191	c	b	Yes	Yes	Yes	Yes	Yes	Yes	Yes	b	c	a
Block T O T A L :			2	4	4	21	26	37	36	21	46	3	4	3

Census of India 2011- Village Directory

Amenities and Land use (As in 2009)

Name of District:-Rae Bareli Location CodeNo:-158

Name of CD Block:-Rohniya - Location CodeNo:-0318

Sr. No.	Name village	Location code no.	Availability of miscellaneous facilities (If amenities available code -Yes is given, If not available within the village , the distance range code viz; a for <5 Kms, b for 5-10 Kms and c for 10+ kms of nearest place where facility is available is given).																	Availability of electricity (Yes/No)				
			Self-Help Group (SHG)	Public distribution system (PDS) shop	Mandis / Regular market	Weekly Haat	Agricultural marketing society	Integrated Child Development Scheme (Nutritional Centres)	Anganwadi Centre (Nutritional Centres)	Others (Nutritional Centres)	ASHA (Accredited Social Health Activist)	Community centre with/without TV	Sports Field,	Sports Club / Recreation Centre	Cinema / Video Hall	Public Library	Public Reading Room	Newspaper Supply	Assembly Polling station	Birth & Death Registration Office	Power Supply for Domestic Use (ED)	Power Supply for Agricultural Use (EAG)	Power Supply for Commercial Use (EC)	Power Supply for All Uses (EA)
1	2	3	80	81	82	83	84	85	86	87	88	89	90	91	92	93	94	95	96	97	98	99	100	101
1351	Ram Ganj	145139																						
1352	Itaura Buzurg	145140	Yes	Yes	a	c	c	c	Yes	Yes	Yes	c	c	c	c	c	c	Yes	Yes	Yes	Yes	Yes	Yes	Yes
1353	Salarpur	145141	Yes	a	b	b	c	c	a	Yes	Yes	c	c	c	c	c	Yes	Yes	a	Yes	Yes	No	No	No
1354	Aihari Buzurg	145142	Yes	Yes	b	b	c	c	Yes	Yes	Yes	c	c	c	c	c	Yes	Yes	Yes	Yes	Yes	Yes	No	No
1355	Tamas Garh	145143	Yes	a	c	a	c	c	a	Yes	a	Yes	Yes	Yes	Yes	Yes	Yes	Yes	Yes	b	Yes	No	No	No
1356	Khan Alampur S	145144	Yes	a	c	b	c	c	Yes	Yes	Yes	Yes	Yes	Yes	Yes	Yes	Yes	Yes	Yes	Yes	Yes	No	No	No
1357	Dharupur	145145	Yes	a	c	Yes	c	Yes	Yes	Yes	Yes	Yes	Yes	Yes	Yes	Yes	Yes	Yes	Yes	Yes	Yes	No	No	No
1358	Mirzapur Aihar	145146	Yes	Yes	b	a	b	b	Yes	Yes	Yes	Yes	Yes	Yes	Yes	Yes	Yes	Yes	Yes	Yes	Yes	No	No	No
1359	Dhamauli	145147	Yes	Yes	c	a	Yes	Yes	Yes	Yes	Yes	Yes	Yes	Yes	Yes	Yes	Yes	Yes	Yes	Yes	Yes	No	Yes	No
1360	Sikandarabad	145148	Yes	Yes	Yes	Yes	Yes	Yes	Yes	Yes	Yes	Yes	Yes	Yes	Yes	Yes	Yes	Yes	Yes	Yes	Yes	Yes	Yes	Yes
1361	Rohaniya	145149	Yes	Yes	b	a	Yes	Yes	Yes	c	Yes	Yes	Yes	Yes	Yes	Yes	Yes	Yes	Yes	Yes	Yes	No	No	No
1362	Patti Pitha	145150	Yes	a	b	b	Yes	c	c	Yes	Yes	Yes	Yes	Yes	Yes	Yes	Yes	Yes	Yes	Yes	Yes	Yes	Yes	Yes
1363	Neknampur	145151	Yes	a	a	a	a	Yes	Yes	a	Yes	Yes	Yes	Yes	Yes	Yes	Yes	Yes	Yes	Yes	Yes	No	No	No
1364	Raipur	145152	c	Yes	c	a	c	Yes	Yes	Yes	Yes	c	Yes	Yes	Yes	Yes	Yes	Yes	Yes	Yes	Yes	Yes	No	No
1365	Sumer Bag	145153	a	Yes	b	a	b	Yes	Yes	Yes	Yes	c	Yes	Yes	Yes	Yes	Yes	Yes	Yes	Yes	Yes	Yes	No	No
1366	Dhaurhara	145154	Yes	Yes	c	a	c	c	Yes	Yes	Yes	c	a	c	c	c	c	a	Yes	c	Yes	No	No	No
1367	Masaudabad	145155	Yes	a	c	a	c	c	Yes	Yes	Yes	c	c	c	c	c	c	a	a	c	Yes	Yes	No	No
1368	Usarauna	145156	Yes	Yes	Yes	Yes	Yes	Yes	Yes	Yes	Yes	Yes	Yes	Yes	Yes	Yes	Yes	Yes	Yes	Yes	Yes	No	No	No
1369	Marha Mau	145157																						
1370	Rasoolpur	145158	Yes	Yes	c	Yes	Yes	Yes	Yes	Yes	Yes	Yes	Yes	Yes	Yes	Yes	Yes	Yes	Yes	Yes	Yes	No	No	No
1371	Salimpur Bahern	145159	Yes	a	a	Yes	c	Yes	Yes	Yes	Yes	c	c	c	c	c	c	c	Yes	b	Yes	Yes	No	No
1372	Sarain Akhtiyar	145160	Yes	c	Yes	Yes	Yes	Yes	Yes	Yes	Yes	Yes	Yes	Yes	Yes	Yes	Yes	Yes	Yes	Yes	Yes	Yes	No	No
1373	Bandai	145161	Yes	a	b	a	b	Yes	Yes	Yes	Yes	c	c	c	c	c	c	b	Yes	b	Yes	No	Yes	No
1374	Loharani	145162	Yes	a	a	a	b	Yes	a	Yes	Yes	c	c	c	c	c	c	a	b	Yes	Yes	No	No	No
1375	Matrapur	145163	Yes	Yes	b	Yes	c	c	Yes	Yes	Yes	c	c	c	Yes	Yes	c	Yes	Yes	b	Yes	Yes	No	No
1376	Suhapar	145164	Yes	a	Yes	a	a	Yes	Yes	Yes	a	Yes	Yes	c	c	Yes	Yes	Yes	Yes	Yes	Yes	Yes	No	No
1377	Hari Vanshpur	145165	Yes	a	a	a	b	Yes	a	Yes	Yes	c	c	c	c	c	c	Yes	Yes	Yes	Yes	Yes	No	No
1378	Itaili	145166	Yes	Yes	a	a	c	c	Yes	Yes	Yes	c	c	c	c	Yes	Yes	Yes	Yes	Yes	Yes	Yes	No	No
1379	Chak Bhira	145167	Yes	a	a	Yes	Yes	Yes	Yes	Yes	c	c	c	c	Yes	Yes	Yes	Yes	Yes	Yes	Yes	No	Yes	No
1380	Baramjitpur Urf	145168	Yes	Yes	c	a	c	c	Yes	Yes	Yes	Yes	Yes	Yes	Yes	Yes	Yes	Yes	Yes	Yes	Yes	Yes	No	No
1381	Bhikhnapur Kala	145169	Yes	Yes	c	Yes	Yes	Yes	Yes	Yes	Yes	Yes	Yes	Yes	Yes	Yes	Yes	Yes	Yes	Yes	Yes	Yes	No	No
1382	Hamidpur Bara C	145170	Yes	Yes	b	b	b	Yes	Yes	Yes	Yes	Yes	Yes	Yes	Yes	Yes	Yes	Yes	Yes	Yes	Yes	Yes	No	No
1383	Alinagar Askara	145171	Yes	a	a	a	b	Yes	Yes	Yes	Yes	Yes	Yes	Yes	Yes	Yes	Yes	Yes	Yes	Yes	Yes	Yes	No	No
1384	Chhatauna Bhari	145172	Yes	Yes	b	Yes	b	b	Yes	Yes	Yes	c	b	Yes	Yes	Yes	Yes	Yes	Yes	Yes	Yes	Yes	No	No
1385	Raghunathpur Lz	145173	Yes	a	b	a	Yes	b	Yes	Yes	Yes	c	c	b	c	c	Yes	Yes	Yes	Yes	Yes	Yes	Yes	Yes
1386	Hajaribag	145174	Yes	a	b	a	b	c	c	Yes	Yes	Yes	c	c	c	Yes	Yes	Yes	Yes	Yes	Yes	Yes	No	No
1387	Gagehara Gulal C	145175	Yes	Yes	b	Yes	Yes	Yes	Yes	Yes	Yes	Yes	Yes	Yes	Yes	Yes	Yes	Yes	Yes	Yes	Yes	Yes	No	No
1388	Raghunathpur Pz	145176	Yes	b	b	Yes	b	Yes	Yes	Yes	Yes	c	c	c	Yes	Yes	Yes	Yes	Yes	Yes	Yes	Yes	No	No
1389	Umaran	145177	Yes	Yes	b	Yes	c	b	Yes	Yes	Yes	b	c	c	c	c	c	Yes	Yes	Yes	Yes	Yes	Yes	Yes
1390	Dakpur	145178	Yes	a	c	a	c	c	Yes	Yes	Yes	c	c	c	c	c	c	a	a	Yes	No	No	No	No
1391	Kamalpur	145179	Yes	a	c	a	c	c	a	Yes	Yes	c	Yes	c	c	c	c	c	Yes	a	Yes	No	No	No
1392	Pure Khiro Dhar	145180	Yes	Yes	c	a	c	c	a	Yes	Yes	c	a	c	c	c	c	a	a	Yes	No	No	No	No
1393	Bachhaiyapur	145181	Yes	Yes	c	a	c	c	a	Yes	Yes	Yes	Yes	Yes	Yes	Yes	Yes	c	a	a	Yes	No	No	No
1394	Lakshman Ganj	145182	Yes	a	c	a	c	c	a	Yes	a	Yes	Yes	Yes	Yes	Yes	Yes	c	a	a	No	No	No	No
1395	Samasapur Patau	145183	Yes	Yes	c	a	c	c	a	Yes	Yes	c	Yes	c	c	c	c	c	Yes	Yes	Yes	No	No	No
1396	Parsipur	145184	Yes	a	c	Yes	c	c	Yes	Yes	Yes	c	Yes	c	c	c	c	c	Yes	Yes	Yes	No	No	No
1397	Sarakpur	145185	Yes	a	Yes	Yes	c	c	Yes	Yes	Yes	c	a	c	Yes	c	c	c	Yes	Yes	Yes	No	No	No
1398	Prayagpur Nandz	145186	Yes	a	b	Yes	b	b	Yes	Yes	Yes	a	c	c	b	c	c	b	Yes	b	Yes	Yes	Yes	Yes
1399	Nandaaura Mafi	145187	Yes	a	b	a	b	b	Yes	Yes	Yes	a	c	c	b	c	c	b	a	b	Yes	Yes	Yes	Yes
1400	Delauli	145188	Yes	Yes	b	a	b	b	Yes	Yes	Yes	Yes	c	c	b	c	c	b	Yes	b	Yes	Yes	Yes	Yes
1401	Sareni	145189	Yes	Yes	b	a	b	c	Yes	Yes	Yes	Yes	c	c	b	c	c	b	Yes	b	Yes	Yes	Yes	Yes
1402	Mawai	145190	Yes	a	c	a	c	c	Yes	Yes	Yes	Yes	c	c	c	c	c	c	Yes	c	Yes	Yes	Yes	Yes
1403	Gaura	145191	Yes	Yes	c	b	c	c	a	Yes	Yes	Yes	c	c	Yes	c	c	a	Yes	Yes	Yes	Yes	Yes	Yes

Block T O T A L : 49 25 5 16 11 21 39 49 47 28 25 21 27 28 29 32 43 34 50 31 14 11

Census of India 2011- Village Directory

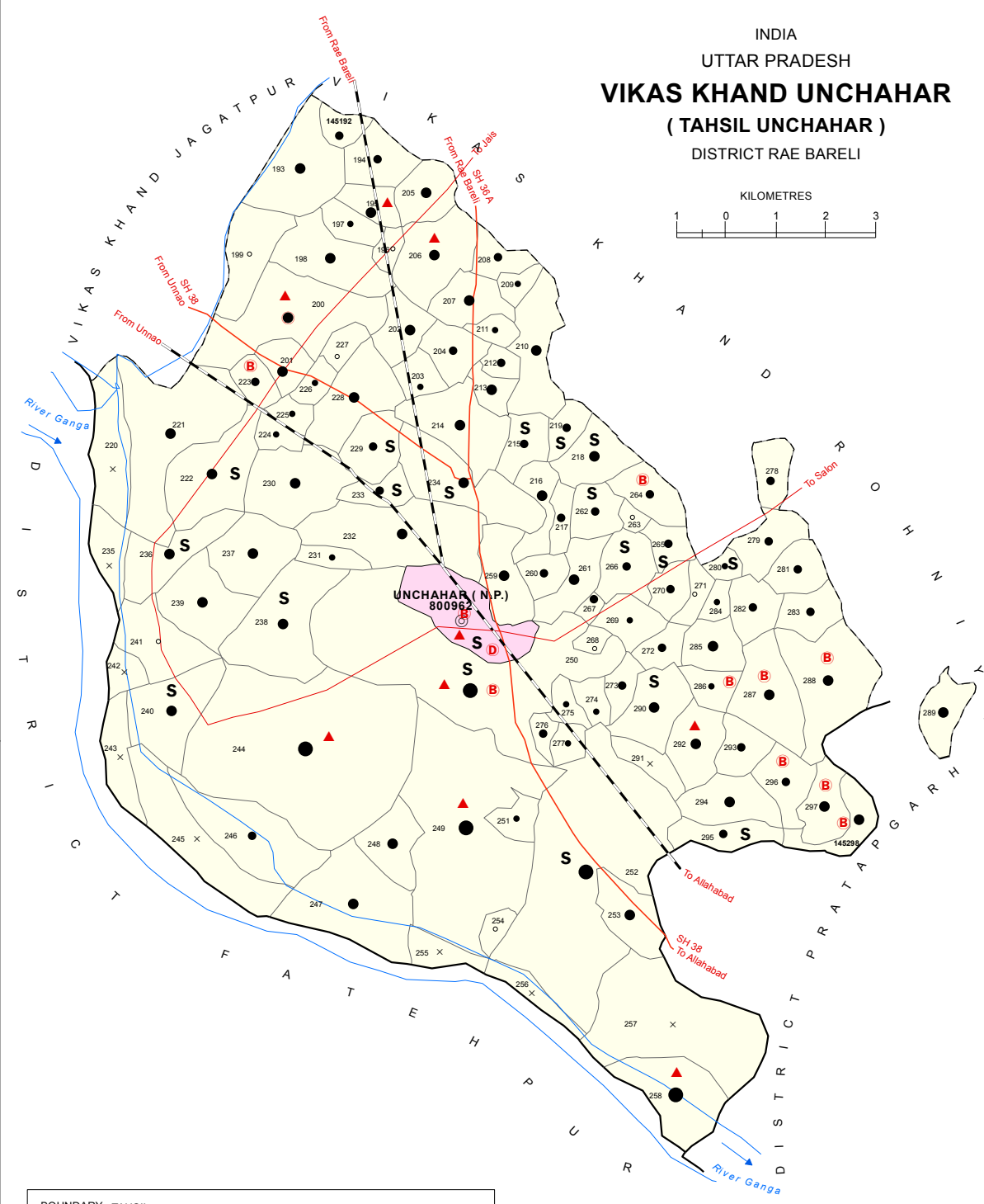
Amenities and Land use (As in 2009)

Name of District:-Rae Bareli Location CodeNo:-158

Name of CD Block:-Rohniya - Location CodeNo:-0318

Sr. No.	Name village	Location code no.	Land Use											Land Use					Name of three most important commodities manufactured					
			Nearest Town	Area under different types of land use (in hectares rounded up to one decimal place)										Area irrigated by source (in hectare).										
				102	103	104	105	106	107	108	109	110	111	112	113	114	115	116	117	118	119	120	121	122
1351	Ram Ganj	145139			0	0	0	0	0	0	0	0	171.4	39.2	132.2	39.2	0	0	0	0				
1352	Itaura Buzurg	145140	RAE BAREL c		0	0	0	0	0	0	0	0	2014	1166	848	764	402	0	0	0				
1353	Salarpur	145141			0	0	0	0	0	0	0	0	74.2	51.2	23	39.2	12	0	0	0				
1354	Aihari Buzurg	145142	RAE BAREL c		0	0	0	0	0	0	0	0	152.1	97	55.1	15	82	0	0	0				
1355	Tamas Garh	145143			0	0	0	0	0	0	0	0	102	63.1	38.9	0	0	0	0	63.1				
1356	Khan Alampur S	145144	RAE BAREL c		0	0	0	0	0	0	0	0	138.2	65.8	72.4	0	0	0	0	65.8				
1357	Dharupur	145145			0	0	0	0	0	0	0	0	152.3	77.2	75.1	77.2	0	0	0	0				
1358	Mirzapur Aihar	145146	RAE BAREL b		0	0	0	0	0	0	0	0	545.9	291.8	254.1	291.8	0	0	0	0				
1359	Dhamauli	145147	RAE BARELI		0	0	0	0	0	0	0	0	176.7	176.7	0	0	0	0	0	177				
1360	Sikandarabad	145148	RAE BAREL c		0	1.2	2.1	0	0	0	0	3.7	65.8	15.8	50	0	15.8	0	0	0				
1361	Rohaniya	145149	RAE BAREL c		0	0	0	0	0	0	0	0	770.5	440	330.5	440	0	0	0	0				
1362	Patti Pitha	145150	RAE BAREL c		0	0	0	0	0	0	0	0	24.7	17.1	7.6	0	0	0	0	17.1				
1363	Neknampur	145151			0	0	0	0	0	0	0	0	115.2	72	43.2	72	0	0	0	0				
1364	Raipur	145152	RAE BAREL c		0	0	0	0	0	0	0	0	312	93	219	93	0	0	0	0				
1365	Sumer Bag	145153			0	0	0	0	0	0	0	0	127	44	83	44	0	0	0	0				
1366	Dhaurhara	145154	RAE BAREL c		0	0	0	0	0	0	0	0	43.6	31.3	12.3	31.3	0	0	0	0				
1367	Masaudabad	145155			0	0	0	0	0	0	0	0	140.6	69.7	70.9	0	69.7	0	0	0				
1368	Usarauna	145156	RAE BAREL c		0	0	0	0	0	0	0	0	532.9	295.1	237.8	295.1	0	0	0	0				
1369	Marha Mau	145157	RAE BAREL c		0	0	0	0	0	0	0	0	213.4	45.6	167.8	45.6	0	0	0	0				
1370	Rasoolpur	145158	RAE BAREL c		0	0	0	0	0	0	0	0	927.2	618.2	308.9	425.2	193.1	0	0	0				
1371	Salimpur Baheru	145159	RAE BAREL c		0	0	0	0	0	0	0	0	102.3	73.1	29.2	41	32.1	0	0	0				
1372	Sarain Akhtiyar	145160	RAE BAREL c		0	0	0	0	0	0	0	0	95.2	70	25.2	4.3	65.7	0	0	0				
1373	Bandai	145161	RAE BAREL c		0	0	0	0	0	0	0	0	168	83.1	84.8	0	16.1	67.1	0	0				
1374	Loharani	145162	RAE BAREL c		0	0	0	0	0	0	0	0	26.8	17.3	9.6	0	17.3	0	0	0				
1375	Matrampur	145163	RAE BAREL c		0	0	0	0	0	0	0	0	204.1	129.2	74.9	48.3	80.9	0	0	0				
1376	Suhapar	145164			0	0	0	0	0	0	0	0	78.1	42	36.1	42	0	0	0	0				
1377	Hari Vanshpur	145165	RAE BAREL c		0	0	0	0	0	0	0	0	38.8	24.1	14.8	0	24.1	0	0	0				
1378	Itaili	145166			0	0	0	0	0	0	0	0	125.2	86.1	39.1	0	0	0	0	86.1				
1379	Chak Bhira	145167	RAE BAREL c		0	0	0	0	0	0	0	0	48	28	20	0	0	0	0	28				
1380	Baramjitpur Urf	145168	RAE BAREL c		0	0	0	0	0	0	0	0	10	10	0	0	0	0	0	10				
1381	Bhikhnapur Kala	145169	RAE BAREL c		0	0	0	0	0	0	0	0	61	40	21	40	0	0	0	0				
1382	Hamidpur Bara C	145170	RAE BAREL b		0	0	0	0	0	0	0	0	21	21	0	0	0	0	0	21				
1383	Alinagar Askara	145171			0	0	0	0	0	0	0	0	100.6	66.1	34.6	66.1	0	0	0	0				
1384	Chhatauna Bhari	145172	RAE BAREL c		0	0	0	0	0	0	0	0	150	114	36	0	114	0	0	0				
1385	Raghunathpur Lz	145173			0	0	0	0	0	0	0	0	65	51	14	51	0	0	0	0				
1386	Hajaribag	145174	RAE BAREL a		0	0	0	0	0	0	0	0	31	20	11	20	0	0	0	0				
1387	Gagehara Gulal C	145175			0	0	0	0	0	0	0	0	291	182	109	130	52	0	0	0				
1388	Raghunathpur Pe	145176	RAE BAREL c		0	0	0	0	0	0	0	0	34	20	14	0	20	0	0	0				
1389	Umaran	145177	RAE BAREL c		0	116.2	0	13.1	14.7	18.2	156.2	2.1	343.8	320.5	23.2	0	320.5	0	0	0				
1390	Dakpur	145178	RAE BAREL c		0	10.1	0	0	2.1	2.3	4.2	0	48.4	47.2	1.2	47.2	0	0	0	0				
1391	Kamalpur	145179	RAE BAREL c		0	42	0	8	0	11	0	58	169	169	0	169	0	0	0	0				
1392	Pure Khiro Dhar	145180	RAE BAREL c		0	4	0	0	0	4	0	10	20	20	0	20	0	0	0	0				
1393	Bachhaiyapur	145181	RAE BAREL c		0	79	0	0	0	10	0	18	66	66	0	66	0	0	0	0				
1394	Lakshman Ganj	145182	RAE BAREL c		0	62	0	0	0	5	0	21	55	55	0	55	0	0	0	0				
1395	Samasapur Patau	145183	RAE BAREL c		0	11	0	3	0	3	0	37	43	43	0	43	0	0	0	0				
1396	Parsipur	145184	RAE BAREL c		0	8	0	2	3	1	0	14	24	24	0	24	0	0	0	0				
1397	Sarakpur	145185	RAE BAREL c		0	23	0	0	0	1	0	59	56	52	4	0	52	0	0	0				
1398	Prayagpur Nand	145186	RAE BAREL c		0	24	5	0	0	5	22	12	106	106	0	28	78	0	0	0				
1399	Nandaaura Mafi	145187	RAE BAREL c		0	10	1	0	0	1	1	0	37	37	0	0	37	0	0	0				
1400	Delauli	145188	RAE BAREL c		0	30	11	1	0	13	24	16	302	302	0	300	2	0	0	0				
1401	Sareni	145189	RAE BAREL c		2	32	5	0	2	8	5	46	101	101	0	42	59	0	0	0				
1402	Mawai	145190	RAE BAREL c		25	2	0	20	10	2	66	2	120	119	1	48	71	0	0	0				
1403	Gaura	145191	RAE BARELI		1	5	0	0	0	1	4	1	32	32	0	0	32	0	0	0				
Block T O T A L :					0	0	28	459.5	24.1	47.1	31.8	85.5	282.4	299.8	9973	6340.5	3632.5	3957.5	1848.3	67.1	0			

INDIA
UTTAR PRADESH
VIKAS KHAND UNCHA HAR
(TAHSIL UNCHA HAR)
DISTRICT RAE BARELI



BOUNDARY, TAHSIL	—————
• VIKAS KHAND	—————
• VILLAGE WITH MDDS CODE.....	145193
HEADQUARTERS: TAHSIL	⊙
POPULATION SIZE OF VILLAGES: BELOW 200	○
200 - 499 , 500 - 999 , 1000 - 4999 , 5000 AND ABOVE	●
UNINHABITED VILLAGE WITH MDDS CODE.....	x 145258
STATUTORY TOWN WITH MDDS CODE.....	800962
STATE HIGHWAY	SH 36 A
IMPORTANT METALLED ROADS	—————
RAILWAY LINE : BROAD GAUGE	—————
RIVER AND STREAM	~~~~~

Note-Tahsil headquarters is also the Vikas khand headquarters.

Area (Sq. Km.)	200.25
Population	1,49,742
Number of Town.....	1
Number of Villages.....	107

HIGH SCHOOL/INTER COLLEGE	S
BANK	B
DISPENSARY	D
OTHER MEDICAL SERVICES	▲

Alphabetical list of Villages (CD Block Wise)

Name of District: Rae Bareli

Name of CD BLOCK: Unchahar

Sr. No.	Name of village	2011 Census location code	2001 Census location code
1	Aima Jahanmiyan	145294	03818200
2	Arkha Ahtmali	145256	03814400
3	Arkha Mustakil	145252	03814000
4	Babhanpur	145269	03815700
5	Baharpur	145225	03811300
6	Baherawa	145261	03814900
7	Behra Mau	145289	03817700
8	Bhagipur	145211	03809900
9	Bhawanidinpur	145278	03816600
10	Bheelampur	145192	03808000
11	Bhuwalpur	145281	03816900
12	Bikai	145272	03816000
13	Bikar Garh	145280	03816800
14	Chandrai	145205	03809300
15	Chaturpur Urf Misrapur	145209	03809700
16	Daulatpur	145229	03811700
17	Dhamdhama	145260	03814800
18	Duraisa	145237	03812500
19	Faridpur	145267	03815500
20	Gandhavi	145226	03811400
21	Gangauli	145238	03812600
22	Gangsari	145288	03817600
23	Gauraiya Mafi	145277	03816500
24	Gokana Ahtmali	145235	03812300
25	Gokana Mustakil	145236	03812400
26	Gopalpur Dudhwan	145264	03815200
27	Gopalpur Ghur Vansh	145227	03811500
28	Gopapur	145212	03810000
29	Hadipur	145231	03811900
30	Har Bandhanpur	145254	03814200
31	Hariharpur	145296	03818400
32	Hatwa	145218	03810600
33	Hisampur	145262	03815000
34	Ishwar Daspur	145201	03808900
35	Jabbaripur	145248	03813600
36	Jamalpur Mafi	145217	03810500
37	Jamunapur	145223	03811100
38	Jarji Garh Ahtmali	145242	03813000
39	Jarji Garh Mustakil	145241	03812900

40	Jasauli	145253	03814100
41	Kaleh	145284	03817200
42	Kalikpur Kala	145210	03809800
43	Kalyani	145247	03813500
44	Kalyanpur	145197	03808500
45	Kamoli	145198	03808600
46	Kand Rawan	145244	03813200
47	Kewal Nainpur	145196	03808400
48	Khalikpur Khurd	145274	03816200
49	Khanpur	145271	03815900
50	Kharauli Ahtmali	145243	03813100
51	Kharauli Mustakil	145240	03812800
52	Kharg Sanpur	145263	03815100
53	Khojanpur	145259	03814700
54	Khurampur	145266	03815400
55	Kisundaspur	145200	03808800
56	Kotiya Chitra	145222	03811000
57	Kotra Bahadur Ganj	145258	03814600
58	Lal Chandpur Ikchhaniha	145283	03817100
59	Madari Ganj	145276	03816400
60	Madaripur	145282	03817000
61	Madhaopur Sultan	145295	03818300
62	Madhopur Hardo Patti	145286	03817400
63	Mahamadpur	145291	03817900
64	Mahmadpur Chandau	145251	03813900
65	Malkana	145275	03816300
66	Mani Rampur	145265	03815300
67	Manipur Bhatehari	145213	03810100
68	Matrauli	145206	03809400
69	Milikpur Ahtmali	145257	03814500
70	Mirapur Dam Gani	145268	03815600
71	Mirza Inayatullapur	145224	03811200
72	Miyanpur	145203	03809100
73	Mokhara	145287	03817500
74	Murar Mau	145279	03816700
75	Najanpur	145233	03812100
76	Narayanpur	145293	03818100
77	Newada	145208	03809600
78	Nigoha	145297	03818500
79	Niranjanpur	145270	03815800
80	Pach Khara	145230	03811800
81	Paindapur	145219	03810700
82	Patti Rahas Kaithwal Ahtamali	145255	03814300
83	Patti Rahas Kaithwalmustakil	145249	03813700

84	Pooran Mau	145194	03808200
85	Pure Khoob Chand Ahtmal	145245	03813300
86	Pure Khoob Chand Mustakil	145246	03813400
87	Purwara	145290	03817800
88	Ram Sanda	145228	03811600
89	Ramchandarpur	145195	03808300
90	Salimpur Bhaidon	145292	03818000
91	Sar Bahda	145202	03809000
92	Sarai Bhan	145239	03812700
93	Sarai Parsoo	145273	03816100
94	Sarai Sahijan	145285	03817300
95	Sarain Hardo	145193	03808100
96	Sarain Tula Ram	145204	03809200
97	Sawanpur Newada	145232	03812000
98	Sawaya Dhani	145234	03812200
99	Sawayaya Hasan	145214	03810200
100	Sawayaya Mira	145215	03810300
101	Sawayaya Raje	145216	03810400
102	Semri Ranapur	145207	03809500
103	Shahabad	145199	03808700
104	Shahjadpur Ahtmal	145220	03810800
105	Shahjadpur Mu.	145221	03810900
106	Sukrullapur	145298	03818600
107	Uncha Har Dehat	145250	03813800

Census of India 2011- Village Directory

Amenities and Land use (As in 2009)

Name of District:-Rae Bareli Location CodeNo:-158

Name of CD Block:-Unchahar - Location CodeNo:-0319

Sr. No.	Name village	Location code no.	Total area of the village (in hectares rounded up to one decimal place)	Total population (2011 census)	Number of households (2011 census)	Number of educational amenities available. (If not available within the village , the distance range code viz; a for < 5 Kms, b for 5-10 Kms and c for 10+ kms of nearest place where facility is available is given).													
						Pre-Primary school (PP)	Primary school (P)	Middle school (M)	Secondary School (S)	Senior Secondary school (SS)	Degree college of arts, science & commerce (ASC)	Engineering college(EC)	Medical college (MC)	Management institute (MI)	Polytechnic (Pt)	Vocational training school /ITI	Non-formal training centre (NFTC)	Special school for disabled (SSD)	Others (specify)
1	2	3	4	5	6	7	8	9	10	11	12	13	14	15	16	17	18	19	20
1404	Bheelampur	145192	61.4	614	128														
1405	Sarain Hardo	145193	294	1938	347														
1406	Pooran Mau	145194	108.7	848	157	b	b	b	b	b	c	c	c	c	c	c	c	c	c
1407	Ramchandarpur	145195	68.5	1005	182	a	1 a	a	a	a	c	c	c	c	c	c	c	c	c
1408	Kewal Nainpur	145196	25.7	62	10														
1409	Kalyanpur	145197	75.1	363	73	a	1 a	a	a	a	c	c	c	c	c	c	c	c	c
1410	Kamoli	145198	244.2	1526	287														
1411	Shahabad	145199	158	112	24														
1412	Kisundaspur	145200	441	3639	651														
1413	Ishwar Daspur	145201	67	1165	209	1	1 a	a	a	a	b	c	c	c	c	c	c	c	c
1414	Sar Bahda	145202	173.1	1297	226														
1415	Miyanpur	145203	50.6	383	85														
1416	Sarain Tula Ram	145204	81	704	135	b	b	b	b	b	c	c	c	c	c	c	c	c	c
1417	Chandrai	145205	120.5	1455	300	a	1 a	a	a	a	c	c	c	c	c	c	c	c	c
1418	Matrauli	145206	265.6	4105	779														
1419	Semri Ranapur	145207	114.3	1011	176	a	1 a	a	a	a	c	c	c	c	c	c	c	c	c
1420	Newada	145208	120.5	814	137														
1421	Chaturpur Urif M	145209	27.7	433	83	b	1 b	b	b	b	c	c	c	c	c	c	c	c	c
1422	Kalikpur Kala	145210	204	1841	339														
1423	Bhagipur	145211	57.3	446	89	a	1 a	a	a	a	c	c	c	c	c	c	c	c	c
1424	Gopapur	145212	49.2	670	124														
1425	Manipur Bhateh	145213	96.4	1079	204	b	1	1 b	b	b	c	c	c	c	c	c	c	c	c
1426	Sawayaya Hasan	145214	281.1	2312	398														
1427	Sawayaya Mira	145215	132	945	170	1	1 a	a	a	a	1	1 c	c	c	1 c	c	c	c	c
1428	Sawayaya Rajee	145216	83	1178	215	1 a	a	b	b	b	b	b	c	c	1 c	c	c	c	c
1429	Jamalpur Mafi	145217	65	618	108	1	2 a	b	b	b	b	c	c	c	1 c	c	c	c	c
1430	Hatwa	145218	169	1062	196	1 a	a	a	a	a	1	1 c	c	c	c	c	c	c	c
1431	Paindapur	145219	77	593	114	1 a	a	a	a	a	1 b	c	c	c	c	c	c	c	c
1432	Shahjadpur Ahtn	145220	95	0	0														
1433	Shahjadpur Mu.	145221	515	1671	291														
1434	Kotiya Chitra	145222	273	3575	636	c	1	1 a	a	a	1	1	1 c	c	1 c	c	c	c	c
1435	Jamunapur	145223	63	584	117														
1436	Mirza Inayatullaq	145224	58	450	89		1 a	a	a	a	b	c	c	c	c	c	c	c	c
1437	Baharpur	145225	54	384	67														
1438	Gandhavi	145226	38	418	78	a	a	a	a	a	b	c	c	c	c	c	c	c	c
1439	Gopalpur Ghur V	145227	37	6	2	a	a	a	b	b	c	c	c	c	c	c	c	c	c
1440	Ram Sanda	145228	203	1687	311														
1441	Daulatpur	145229	120	954	166		1		1	1 b	c	c	c	c	c	c	c	c	c
1442	Pach Khara	145230	272	2240	421	b	1	1 b	b	b	b	c	c	c	c	c	c	c	c
1443	Hadipur	145231	28	344	67														
1444	Sawanpur Newac	145232	418	3090	529	a	a	a	a	a	a	c	c	c	1 c	c	c	c	c
1445	Najanpur	145233	70	548	105	a	1	1 a	a	a	1 b	c	c	c	1 c	c	c	c	c
1446	Sawaya Dhani	145234	270	2577	473	a	a	a	a	a	1 a	c	c	c	1 c	c	c	c	c
1447	Gokana Ahtmal	145235	31	0	0														
1448	Gokana Mustakil	145236	216.2	1927	350	1	1	1	1	1	1	1	1 c	c	1 c	c	c	c	c
1449	Duraisa	145237	204	1103	204														
1450	Gangauli	145238	376	3917	721		1	1	1	1	b	c	c	c	c	c	c	c	c
1451	Sarai Bhan	145239	221	1291	218	b	1	1 b	b	b	b	c	c	c	c	c	c	c	c
1452	Kharauli Mustak	145240	411	4256	810	1	1	1	1 b	b	b	b	b	b	1 c	c	c	c	c
1453	Jarji Garh Musta	145241	41	111	27														
1454	Jarji Garh Ahtme	145242	30	0	0														
1455	Kharauli Ahtmal	145243	72	0	0														
1456	Kand Rawan	145244	1339.1	10283	1901														
1457	Pure Khoob Chai	145245	494	0	0														
1458	Pure Khoob Chai	145246	331	993	172	b	1 b	b	b	b	b	c	c	c	c	c	c	c	c
1459	Kalyani	145247	174	1681	289	1	1	1 b	b	b	b	c	c	c	c	c	c	c	c

Census of India 2011- Village Directory

Amenities and Land use (As in 2009)

Name of District:-Rae Bareilly Location CodeNo:-158

Name of CD Block:-Unchahar - Location CodeNo:-0319

Sr. No.	Name village	Location code no.	Number of Medical Amenities available. (If not available within the village, the distance range code viz: a for < 5 Kms, b for 5-10 Kms and c for 10+ kms of nearest place where facility is available is given).										Number of Non-Government Medical Amenities available.								
			Community health centre (CHC)	Primary health centre (PHC)	Primary health sub centre (PHS)	Maternity and child welfare centre (MCW)	T.B. clinic (TBC)	Hospital-allopathic (HA)	Hospital-alternative medicine (HO)	Dispensary (D)	Veterinary hospital (VH)	Mobile health clinic (MHC)	Family welfare centre (FWC)	Charitable non Govt. hospital/Nursing home.	Medical practitioner with MBBS Degree	Medical practitioner with other degree	Medical practitioner with no degree	Traditional practitioner and faith healer .	Medicine Shop	Others	
1	2	3	21	22	23	24	25	26	27	28	29	30	31	32	33	34	35	36	37	38	
1404	Bheelampur	145192	c	c	b	b	c	c	c	c	b	c	b	0	0	0	1	0	0	0	
1405	Sarain Hardo	145193	c	c	c	b	c	b	c	c	b	c	b	0	0	0	1	1	0	0	
1406	Pooran Mau	145194	c	c	b	a	c	c	c	c	b	c	a	0	0	0	0	1	1	1	
1407	Ramchandarpur	145195	c	c	c		l	c	c	c	a	c	c	0	0	0	0	0	1	0	
1408	Kewal Nainpur	145196	c	c	a	a	c	c	c	c	c	c	a	0	0	0	0	0	1	0	
1409	Kalyanpur	145197	b	a	a	a	b	b	c	c	a	b	a	0	0	0	0	0	1	0	
1410	Kamoli	145198												0	0	0	0	0	1	0	
1411	Shahabad	145199	c	c	c	b	c	c	c	c	c	b	c	0	0	0	0	0	1	0	
1412	Kisundapur	145200				l	l	c	c		l	b		l	0	0	0	0	0	1	0
1413	Ishwar Daspur	145201	b	a	a	a	c	c	c	a	b	b		0	0	0	0	0	1	0	
1414	Sar Bahda	145202	b	b	b	b	b	b	b	b	b	b	b	0	0	0	0	0	1	0	
1415	Miyanpur	145203	c	c	c	b	c	c	c	c	b	c	b	0	0	0	0	0	1	0	
1416	Sarain Tula Ram	145204	c	c	b	b	c	c	b	b	b	c	b	0	0	0	1	0	1	0	
1417	Chandrai	145205	c	c	c	a	c	c	c	c	a	a	c	0	0	0	1	0	0	0	
1418	Matrauli	145206	b				l	c	b	b		l	b	l	0	0	0	1	0	0	
1419	Semri Ranapur	145207	b	b	b	a	b	b	b	b	a	b	b	0	0	0	1	1	0	0	
1420	Newada	145208	b	b	a	a	b	b	a	b	a	b	a	0	0	0	0	1	0	0	
1421	Chaturpur Urif M	145209	c	c	c	a	c	c	c	c	b	c	a	0	0	0	0	0	0	0	
1422	Kalikpur Kala	145210	b	a	a	b	c	c	b	a	b	a	b	0	0	0	0	1	0	0	
1423	Bhagipur	145211	b	b	b	a	b	a	a	b	a	b	a	0	0	0	0	0	0	1	
1424	Gopapur	145212	b	b	b	a	b	b	b	b	b	b	a	0	0	0	0	0	0	1	
1425	Manipur Bhateh	145213	b	b	b	b	b	b	b	b	b	b	b	0	0	0	0	0	0	1	
1426	Sawayaya Hasan	145214	b	b	b	b	b	b	b	b	a	b	b	0	0	0	0	1	0	0	
1427	Sawayaya Mira	145215	b	b	b	c	c	b	b	b	b	b		0	0	0	0	1	0	0	
1428	Sawayaya Rajee	145216	b	b	b		c	a	b	b	b	b		0	0	0	0	1	0	0	
1429	Jamalpur Mafi	145217	b	b	b	b	c	c	b	b	b	b		0	0	0	0	1	0	0	
1430	Hatwa	145218	b	b	b	b	b	b	c	b	b	b		0	0	0	0	1	0	0	
1431	Paindapur	145219	b	b	b	b	c	c	b	b	b	b		0	0	0	0	1	0	0	
1432	Shahjadpur Ahtn	145220																			
1433	Shahjadpur Mu.	145221	c	c	c	c	c	c	b	c	b	c	c	0	0	0	0	1	0	0	
1434	Kotiya Chitra	145222	c	c	c	c	c	c	c	c	c	c	c	0	0	0	0	1	0	0	
1435	Jamunapur	145223	b	a	a	a	c	c	c	b	b	b	a	0	0	0	0	1	0	0	
1436	Mirza Inayatullaq	145224	b	a	a	b	c	c	c	a	b	a		0	0	0	0	1	0	0	
1437	Baharpur	145225	b	a	a	a	c	c	c	a	b	b	c	0	0	0	0	1	0	0	
1438	Gandhavi	145226	b	a	a	b	c	c	c	a	b	a		0	0	0	0	1	0	0	
1439	Gopalpur Ghur V	145227	c	a	a	c	c	c	c	a	b	a		0	0	0	0	0	0	0	
1440	Ram Sanda	145228	b	a	a	b	c	c	c	a	b	a		0	0	0	0	0	1	0	
1441	Daulatpur	145229	b	b	b		c	c	c	c	b	b		0	0	0	0	0	1	0	
1442	Pach Khara	145230	b	b	b	b	b	b	b	b	b	c	b	0	0	0	0	0	1	0	
1443	Hadipur	145231	b		b	b	b	b	b	b	b	c	b	0	0	0	0	0	1	0	
1444	Sawanpur Newac	145232	a	a	a		c	c	a	a	a	a		0	0	0	0	0	1	0	
1445	Najanpur	145233	b	b	b	b	c	c	b	b	b	b		0	0	0	0	0	1	0	
1446	Sawayya Dhani	145234	b	b	b		c	c	b	b	b	b		0	0	0	0	0	1	0	
1447	Gokana Ahtmal	145235																			
1448	Gokana Mustakil	145236	c	b	b	b	c	b	b	b	b	b		0	0	0	0	0	1	0	
1449	Duraisa	145237	b	b	b	b	b	b	b	b	b	c	b	0	0	0	0	0	1	0	
1450	Gangauli	145238	a		b		b	b	b	b	b	c	b	0	0	0	0	0	1	0	
1451	Sarai Bhan	145239	b		b		b	b	b		b	c	b	0	0	0	0	0	1	0	
1452	Kharauli Mustak	145240	b	a		b	c	c	c	b		l	c	0	0	0	0	0	1	0	
1453	Jarji Garh Musta	145241	b	a		b	b	c	a		a	c	b	0	0	0	0	0	1	0	
1454	Jarji Garh Ahtme	145242																			
1455	Kharauli Ahtmal	145243																			
1456	Kand Rawan	145244	b		b		l	b	b	b	a	c	c	0	0	0	0	0	1	0	
1457	Pure Khoob Chai	145245																			
1458	Pure Khoob Chai	145246	b	b	b	b	b	b	b	b	b	c	b	0	0	0	0	1	0	0	
1459	Kalyani	145247	b	b	b	b	c	b	b	b	b	c	b	0	0	0	0	1	0	0	

Census of India 2011- Village Directory

Amenities and Land use (As in 2009)

Name of District-Rae Bareilly Location CodeNo:-158

Name of CD Block-Unchahar - Location CodeNo:-0319

Sr. No.	Name village	Location code no.	Availability of drinking water - Yes / No								Availability of toilet & others Yes / No			
			Tap water (Treated/Untreated)	Well water (Covered / Uncovered well)	Hand Pump	Tube wells / Bore well	Spring	River / Canal	Tank / Pond / Lake	Others	Community toilet including bath.	Community toilet excluding bath.	Rural sanitary mart or sanitary hardware outlet available near the village.	Community bio- gas or recycle of waste for productive use.
1	2	3	39	40	41	42	43	44	45	46	47	48	49	50
1404	Bheelampur	145192	Yes	Yes	Yes	Yes	No	Yes	Yes	No	No	No	No	No
1405	Sarain Haro	145193	Yes	Yes	Yes	Yes	No	No	No	No	No	No	No	No
1406	Pooran Mau	145194	Yes	No	Yes	Yes	No	No	Yes	No	No	No	No	No
1407	Ramchandarpur	145195	Yes	No	Yes	Yes	No	No	No	No	No	No	No	No
1408	Kewal Nainpur	145196	Yes	Yes	Yes	Yes	No	Yes	Yes	No	No	No	No	No
1409	Kalyanpur	145197	Yes	No	Yes	Yes	No	Yes	No	No	No	No	No	No
1410	Kamoli	145198	Yes	Yes	Yes	Yes	No	No	Yes	No	No	No	No	No
1411	Shahabad	145199	Yes	Yes	Yes	Yes	No	No	Yes	No	No	No	No	No
1412	Kisundaspur	145200	Yes	No	Yes	Yes	No	No	No	No	No	No	No	Yes
1413	Ishwar Daspur	145201	Yes	Yes	Yes	Yes	No	Yes	Yes	No	No	No	No	No
1414	Sar Bahda	145202	Yes	No	Yes	Yes	No	No	No	No	No	No	No	No
1415	Miyanpur	145203	Yes	No	Yes	No	No	No	No	No	No	No	No	No
1416	Sarain Tula Ram	145204	Yes	No	Yes	Yes	No	No	No	No	No	No	No	No
1417	Chandrai	145205	Yes	No	Yes	Yes	No	Yes	Yes	No	No	No	No	No
1418	Matrauli	145206	Yes	No	Yes	Yes	No	No	No	No	No	Yes	Yes	No
1419	Semri Ranapur	145207	Yes	No	Yes	Yes	No	No	No	No	No	No	No	No
1420	Newada	145208	Yes	No	Yes	Yes	No	No	No	No	No	No	No	Yes
1421	Chaturpur Urif M	145209	Yes	Yes	Yes	Yes	No	No	Yes	No	No	No	No	No
1422	Kalikpur Kala	145210	Yes	Yes	Yes	No	No	No	No	No	No	No	No	No
1423	Bhagipur	145211	Yes	No	Yes	Yes	No	Yes	No	No	No	No	No	No
1424	Gopapur	145212	Yes	No	Yes	Yes	No	No	No	No	No	No	No	No
1425	Manipur Bhateh	145213	Yes	No	Yes	No	No	No	No	No	No	No	No	No
1426	Sawayaya Hasan	145214	Yes	Yes	Yes	No	No	No	Yes	No	No	No	No	No
1427	Sawayaya Mira	145215	Yes	Yes	Yes	No	No	No	No	No	No	No	No	No
1428	Sawayaya Raje	145216	Yes	No	Yes	Yes	No	Yes	No	No	No	No	No	No
1429	Jamalpur Mafi	145217	Yes	No	Yes	Yes	No	No	No	No	No	No	No	No
1430	Hatwa	145218	Yes	Yes	Yes	No	No	No	Yes	No	No	No	No	No
1431	Paindapur	145219	Yes	No	Yes	Yes	No	Yes	No	No	No	No	No	No
1432	Shahjadpur Ahtn	145220												
1433	Shahjadpur Mu.	145221	Yes	No	Yes	Yes	No	No	No	No	No	No	No	No
1434	Kotiya Chitra	145222	Yes	No	Yes	Yes	No	No	No	No	No	No	No	No
1435	Jamunapur	145223	Yes	Yes	Yes	Yes	No	No	No	No	No	No	No	No
1436	Mirza Inayatulla	145224	Yes	No	Yes	No	No	No	No	No	No	No	No	No
1437	Baharpur	145225	Yes	No	Yes	Yes	No	No	No	No	No	No	No	No
1438	Gandhavi	145226	Yes	No	Yes	No	No	No	No	No	No	No	No	No
1439	Gopalpur Ghur V	145227	No	Yes	Yes	Yes	No	No	No	No	No	No	No	No
1440	Ram Sanda	145228	Yes	No	Yes	Yes	No	Yes	No	No	No	No	No	No
1441	Daulatpur	145229	Yes	Yes	Yes	Yes	No	Yes	No	No	No	No	No	No
1442	Pach Khara	145230	Yes	Yes	Yes	Yes	No	Yes	No	No	No	No	No	No
1443	Hadipur	145231	Yes	No	Yes	No	No	No	No	No	No	No	No	No
1444	Sawanpur Newar	145232	Yes	Yes	Yes	Yes	No	Yes	Yes	No	No	No	No	No
1445	Najanpur	145233	Yes	No	Yes	No	No	No	No	No	No	No	No	No
1446	Sawayya Dhani	145234	Yes	No	Yes	Yes	No	No	No	No	No	No	No	Yes
1447	Gokana Ahtmali	145235												
1448	Gokana Mustaki	145236	Yes	Yes	Yes	Yes	No	No	Yes	No	No	No	No	No
1449	Duraisa	145237	Yes	No	Yes	Yes	No	No	Yes	No	No	No	No	No
1450	Gangauli	145238	Yes	Yes	Yes	Yes	No	No	Yes	No	No	No	No	No
1451	Sarai Bhan	145239	Yes	Yes	Yes	Yes	No	No	Yes	No	No	No	No	No
1452	Kharauli Mustak	145240	Yes	No	Yes	No	No	No	No	No	No	No	No	No
1453	Jarji Garh Musta	145241	Yes	No	Yes	Yes	No	No	No	No	No	No	No	No
1454	Jarji Garh Ahtme	145242												
1455	Kharauli Ahtmal	145243												
1456	Kand Rawan	145244	Yes	Yes	Yes	No	No	No	No	No	No	No	No	No
1457	Pure Khoob Chai	145245												
1458	Pure Khoob Chai	145246	Yes	Yes	Yes	Yes	No	Yes	Yes	No	No	No	No	No
1459	Kalyani	145247	Yes	No	Yes	Yes	No	No	No	No	No	No	No	No

Census of India 2011- Village Directory

Amenities and Land use (As in 2009)

Name of District:-Rae Bareilly Location CodeNo:-158

Name of CD Block:-Unchahar - Location CodeNo:-0319

Sr. No.	Name village	Location code no.	Communication and transport facilities (If amenities available code -Yes is given except for Village Pin Code ,If not available within the village , the distance range code viz; a for < 5 Kms, b for 5-10 Kms and c for 10+ kms of nearest place where facility is available is given).																
			Post office(PO)	Sub post office (SPO)	Post & Telegraph office (P&TO)	Village Pin Code	Telephones (Land lines)	Public call office (PCO)	Mobile phone coverage	Internet cafes/ Common service centre (CSC)	Private courier facility	Bus service (Public & Private)	Railway stations	Auto/Modified Autos	Taxis and Vans	Tractors	Cycle-pulled rickshaws(Manual & Machine driven)	Carts driven by animals	Sea /River ferry service
1	2	3	51	52	53	54	55	56	57	58	59	60	61	62	63	64	65	66	67
1404	Bheelampur	145192	c	Yes	c	c	c	a	c	c	b	c	b	b	Yes	Yes	Yes	c	
1405	Sarain Hardo	145193	c	b	c	b	b	b	b	b	b	b	b	b	Yes	Yes	Yes	Yes	Yes
1406	Pooran Mau	145194	c	b	c	c	c	c	c	c	b	b	b	b	Yes			c	
1407	Ramchandarpur	145195	c	a	c	a	a	Yes	c	c	c	c	c	a	Yes	Yes	Yes	c	
1408	Kewal Nainpur	145196	c	a	c	c	c	c	c	c	a	a	a	a			Yes	c	
1409	Kalyanpur	145197	a	a	c	b	a	a	c	a	a	c	a	a	Yes	Yes	Yes	c	
1410	Kamoli	145198	c	b	c	c	b	Yes	c	c	b	c	b	Yes	Yes	Yes	Yes	c	
1411	Shahabad	145199	c	b	b	c	c	c	c	c	b	c	b	b	a	Yes	Yes	c	
1412	Kisundaspur	145200	b	Yes	b	229401	Yes	Yes	Yes	b	Yes	a	b	c	a	Yes	c	Yes	b
1413	Ishwar Daspur	145201	b	Yes	b	Yes	Yes	Yes	b	b	a	Yes	Yes	Yes	Yes	Yes	b	Yes	b
1414	Sar Bahda	145202	b	a	b	b	b	b	b	b	a	b	a	Yes	Yes	Yes	Yes	c	
1415	Miyanpur	145203	c	b	c	c	b	c	c	b	c	b	c	b	Yes	Yes	Yes	c	
1416	Sarain Tula Ram	145204	c	b	c	b	b	c	c	b	b	c	b	a	a	Yes	Yes	c	
1417	Chandrai	145205	b	b	b	b	a	a	b	b	b	c	a	Yes	Yes	Yes	Yes	Yes	
1418	Matrauli	145206	b	Yes	b	Yes	Yes	Yes	b	b	Yes	b	b	Yes	Yes	Yes	Yes	c	
1419	Semri Ranapur	145207	a	a	b	b	b	b	b	b	b	b	b	b	Yes	Yes	Yes	Yes	Yes
1420	Newada	145208	c	a	b	a	a	Yes	b	a	a	b	a	a	Yes	Yes	Yes	c	
1421	Chaturpur Urif M	145209	c	b	c	c	c	Yes	c	c	b	b	b	b	Yes	Yes	Yes	c	
1422	Kalikpur Kala	145210	Yes	a	b	a	a	a	b	b	b	b	b	b	Yes	a	Yes	Yes	
1423	Bhagipur	145211																	
1424	Gopapur	145212	c	a	b	b	b	b	b	b	b	b	b	b	Yes	Yes	Yes	c	
1425	Manipur Bhateh	145213	c	b	b	b	b	b	b	b	c	b	b	Yes	Yes	Yes	Yes	Yes	
1426	Sawayaya Hasan	145214	c	b	b	b	b	Yes	b	b	a	b	a	Yes	Yes	Yes	Yes	c	
1427	Sawayaya Mira	145215	b	a	a	b	a	Yes	a	b	b	b	b	b	Yes	Yes	Yes	b	
1428	Sawayaya Rajee	145216	b	a	a	b	a	Yes	a	b	b	b	b	b	Yes	Yes	Yes	b	
1429	Jamalpur Mafi	145217	b	a	a	Yes	Yes	Yes	b	b	b	b	b	b	Yes	Yes	Yes	b	
1430	Hatwa	145218	c	b	b	b	a	Yes	b	b	b	b	b	b	Yes	Yes	Yes	b	
1431	Paindapur	145219	c	b	b	b	a	Yes	a	b	b	b	b	b	Yes	Yes	a	b	
1432	Shahjadpur Ahtn	145220																	
1433	Shahjadpur Mu.	145221																	
1434	Kotiya Chitra	145222	c	Yes	Yes	Yes	Yes	Yes	Yes	Yes	Yes	c	Yes	Yes	Yes	Yes	Yes	Yes	Yes
1435	Jamunapur	145223	b	a	b	Yes	Yes	Yes	Yes	b	Yes	a	Yes	Yes	Yes	b	Yes	b	
1436	Mirza Inayatulla	145224	b	a	b	229401	a	a	Yes	b	b	a	a	b	a	Yes	b	a	b
1437	Baharpur	145225	b	a	b	229401	a	a	Yes	b	b	b	Yes	b	Yes	b	Yes	b	
1438	Gandhavi	145226	b	a	b	229404	Yes	Yes	Yes	b	b	Yes	a	b	Yes	Yes	b	a	b
1439	Gopalpur Ghur V	145227	b	a	b	229401	a	a	Yes	b	c	a	a	c	a	a	c	a	b
1440	Ram Sanda	145228																	
1441	Daulatpur	145229	Yes	Yes	Yes	Yes	Yes	Yes	b	b	b	b	b	b	b	b	Yes	b	
1442	Pach Khara	145230	b	Yes	b	229404	Yes	Yes	b	Yes	c	b	b	c	Yes	Yes	Yes	a	
1443	Hadipur	145231	b	b	b	229404	Yes	Yes	b	Yes	c	b	b	c	Yes	Yes	Yes	a	
1444	Sawanpur Newa	145232	a	a	a	a	a	Yes	a	a	a	a	a	a	Yes	a	Yes	b	
1445	Najanpur	145233	b	b	b	b	a	Yes	b	b	b	b	b	b	Yes	Yes	Yes	b	
1446	Sawayya Dhani	145234	b	b	b	Yes	Yes	Yes	b	b	b	b	b	b	b	b	Yes	b	
1447	Gokana Ahtmal	145235																	
1448	Gokana Mustaki	145236	c	b	b	b	b	c	c	c	b	b	b	b	Yes	Yes	Yes	Yes	Yes
1449	Duraisa	145237	b	a	b	229404	Yes	Yes	Yes	Yes	c	b	b	c	Yes	Yes	Yes	a	
1450	Gangauli	145238	b	Yes	b	229404	Yes	Yes	b	b	c	b	b	c	Yes	Yes	Yes	a	
1451	Sarai Bhan	145239	b	a	b	Yes	Yes	a	b	c	b	b	c	Yes	Yes	Yes	Yes	a	
1452	Kharauli Mustak	145240	c	b	c	Yes	Yes	Yes	b	b	b	b	c	b	Yes	Yes	Yes	Yes	Yes
1453	Jarji Garh Musta	145241	b	a	b	229404	a	a	a	b	b	a	b	c	a	a	a	a	a
1454	Jarji Garh Ahtme	145242																	
1455	Kharauli Ahtmal	145243																	
1456	Kand Rawan	145244	a	Yes	a	229404	Yes	Yes	Yes	a	c	a	a	c	Yes	Yes	Yes	a	
1457	Pure Khoob Chai	145245																	
1458	Pure Khoob Chai	145246	c	b	b	b	b	b	b	b	b	b	b	b	Yes	Yes	Yes	Yes	Yes
1459	Kalyani	145247	c	b	b	b	b	a	b	b	b	b	b	b	Yes	Yes	Yes	a	

Census of India 2011- Village Directory

Amenities and Land use (As in 2009)

Name of District:-Rae Bareilly Location CodeNo:-158

Name of CD Block:-Unchahar - Location CodeNo:-0319

Sr. No.	Name village	Location code no.	Village connected to highways,village roads, banks & credit societies (If amenities available code -Yes is given, If not available within the village , the distance range code viz; a for < 5 Kms, b for 5-10 Kms and c for 10+ kms of nearest place where facility is available is given).												
			68 Connected to national highway(NH)	69 Connected to state highway(SH)	70 Connected to major district road (MDR)	71 Connected to others district road	72 Pucca roads	73 Kutcha roads	74 Water bounded macadam(WBM) roads	75 Navigable waterway (river/canal)(NW)	76 Footpaths (FP)	77 Commercial & Co-operative Banks	78 ATM	79 Agricultural Credit Societies	
1404	Bheelampur	145192	b	b	b	b	a	Yes	Yes	c	a	c	c	c	
1405	Sarain Hardo	145193	b	b	b	b	a	Yes	Yes	a	Yes	b	c	b	
1406	Pooran Mau	145194	b	b	b	b	b	Yes	Yes	b	b	c	c	c	
1407	Ramchandarpur	145195	a	a	a	a	Yes	Yes	Yes	c	Yes	c	c	b	
1408	Kewal Nainpur	145196	a	a	a	a	a	Yes	Yes	a	a	c	c	c	
1409	Kalyanpur	145197	a	a	a	a	a	Yes	Yes	Yes	Yes	b	c	c	
1410	Kamoli	145198	b	b	c	c	Yes	Yes	c	Yes	b	c	c	c	
1411	Shahabad	145199	b	b	b	b	b	Yes	Yes	Yes	a	c	c	c	
1412	Kisundaspur	145200	b	a	Yes	Yes	Yes	Yes	Yes	Yes	b	a	c	Yes	
1413	Ishwar Daspur	145201	b	Yes	Yes	Yes	Yes	Yes	Yes	Yes	Yes	a	b	a	
1414	Sar Bahda	145202	a	a	a	a	a	Yes	Yes	Yes	b	b	b	b	
1415	Miyanpur	145203	b	a	a	a	a	Yes	Yes	a	a	b	c	c	
1416	Sarain Tula Ram	145204	b	b	b	b	a	Yes	Yes	a	a	b	c	c	
1417	Chandrai	145205	a	a	a	a	Yes	Yes	Yes	Yes	Yes	a	c	b	
1418	Matrauli	145206									Yes				
1419	Semri Ranapur	145207	Yes	Yes	Yes	Yes	Yes	Yes	Yes	Yes	Yes	b	b	b	
1420	Newada	145208	a	a	a	a	a	Yes	Yes	c	Yes	b	b	a	
1421	Chaturpur Urif M	145209	b	b	b	b	Yes	Yes	Yes	a	a	c	c	c	
1422	Kalikpur Kala	145210	a	a	Yes	Yes	a	Yes	Yes	Yes	Yes	b	b	a	
1423	Bhagipur	145211									Yes	c	c	c	
1424	Gopapur	145212	b	b	b	b	Yes	Yes	Yes	c	a	b	b	b	
1425	Manipur Bhateh	145213	b	b	b	b	b	Yes	Yes	c	Yes	b	b	b	
1426	Sawayaya Hasan	145214	Yes	Yes	Yes	Yes	a	Yes	Yes	c	Yes				
1427	Sawayaya Mira	145215	a	a	a	a	a	Yes	Yes	b	Yes	b	b	b	
1428	Sawayaya Raje	145216	a	a	a	a	a	Yes	Yes	b	Yes	b	b	b	
1429	Jamalpur Mafi	145217	a	a	a	a	a	Yes	Yes	b	Yes	b	b	b	
1430	Hatwa	145218	a	a	a	a	a	Yes	a	b	a	a	a	a	
1431	Paindapur	145219	a	a	a	a	a	Yes	Yes	b	a	b	b	b	
1432	Shahjadpur Ahtn	145220													
1433	Shahjadpur Mu.	145221									Yes	b	c	c	
1434	Kotiya Chitra	145222	c	b	Yes	Yes	Yes	Yes	Yes	Yes	Yes	c	c	c	
1435	Jamunapur	145223	b	Yes	Yes	Yes	Yes	Yes	Yes	b	Yes	Yes	b	Yes	
1436	Mirza Inayatullaq	145224	b	a	a	Yes	Yes	Yes	a	b	Yes	a	b	a	
1437	Baharpur	145225	b	a	a	a	Yes	Yes	a	b	Yes	a	b	a	
1438	Gandhavi	145226	b	Yes	a	a	a	Yes	a	b	Yes	a	b	a	
1439	Gopalpur Ghur V	145227	b	a	a	Yes	a	Yes	a	b	Yes	a	c	a	
1440	Ram Sanda	145228									Yes	a	b	a	
1441	Daulatpur	145229	a	a	a	Yes	Yes	Yes	Yes	b	b	b	b	a	
1442	Pach Khara	145230	c	b	b	Yes	Yes	Yes	Yes	a	b	a	b	a	
1443	Hadipur	145231	c	b	b	Yes	a	Yes	Yes	a	b	b	b	a	
1444	Sawanpur Newar	145232	a	a	a	Yes	Yes	Yes	Yes	b	a	a	a	a	
1445	Najanpur	145233	a	a	a	Yes	a	Yes	Yes	b	b	b	b	b	
1446	Sawayya Dhani	145234	a	a	a	Yes	Yes	Yes	Yes	b	b	b	b	b	
1447	Gokana Ahtmal	145235													
1448	Gokana Mustaki	145236	c	b	b	b	Yes	a	Yes	Yes	Yes	b	b	b	
1449	Duraisa	145237	c	b	b	Yes	a	Yes	Yes	a	b	a	b	a	
1450	Gangauli	145238	c	b	b	Yes	Yes	Yes	Yes	a	b	b	b	a	
1451	Sarai Bhan	145239	c	b	b	Yes	Yes	Yes	Yes	a	b	b	b	a	
1452	Kharauli Mustak	145240	b	b	Yes	Yes	Yes	Yes	b	Yes	b	b	b	a	
1453	Jarji Garh Musta	145241	b	b	b	a	a	a	a	Yes	b	b	b	a	
1454	Jarji Garh Ahtme	145242													
1455	Kharauli Ahtmal	145243													
1456	Kand Rawan	145244	c	a	a	Yes	Yes	Yes	Yes	a	Yes	a	a	Yes	
1457	Pure Khoob Chai	145245													
1458	Pure Khoob Chai	145246	b	b	b	b	b	Yes	Yes	Yes	Yes	b		b	
1459	Kalyani	145247	b	b	b	b	Yes	Yes	Yes	a	b	b	b	b	

Census of India 2011- Village Directory

Amenities and Land use (As in 2009)

Name of District:-Rae Bareli Location CodeNo:-158

Name of CD Block:-Unchahar - Location CodeNo:-0319

Sr. No.	Name village	Location code no.	Availability of miscellaneous facilities (If amenities available code -Yes is given, If not available within the village , the distance range code viz; a for <5 Kms, b for 5-10 Kms and c for 10+ kms of nearest place where facility is available is given).																	Availability of electricity (Yes/No)					
			Self-Help Group (SHG)	Public distribution system (PDS) shop	Mandis / Regular market	Weekly Haat	Agricultural marketing society	Integrated Child Development Scheme (Nutritional Centres)	Anganwadi Centre (Nutritional Centres)	Others (Nutritional Centres)	ASHA (Accredited Social Health Activist)	Community centre with/without TV	Sports Field,	Sports Club / Recreation Centre	Cinema / Video Hall	Public Library	Public Reading Room	Newspaper Supply	Assembly Polling station	Birth & Death Registration Office	Power Supply for Domestic Use (ED)	Power Supply for Agricultural Use (EAG)	Power Supply for Commercial Use (EC)	Power Supply for All Uses (EA)	
1	2	3	80	81	82	83	84	85	86	87	88	89	90	91	92	93	94	95	96	97	98	99	100	101	
1404	Bheelampur	145192	Yes	a	c	a	c	c	Yes	Yes	Yes	c	c	c	c	c	c	a	Yes	Yes	Yes	Yes	No	No	
1405	Sarain Hardo	145193	Yes	Yes	c	b	Yes	Yes	Yes	Yes	c	c	c	c	c	c	c	b	a	Yes	No	No	No	No	
1406	Pooran Mau	145194	Yes	a	c	a	c	c	a	Yes	a	c	c	c	c	c	c	b	Yes	Yes	Yes	No	No	No	
1407	Ramchandarpur	145195	Yes	c	Yes	c	c	Yes	Yes	Yes	Yes	c	Yes	c	c	c	c	a	a	c	Yes	No	No	No	
1408	Kewal Nainpur	145196	Yes	a	c	a	c	c	c	Yes	a	c	c	c	c	c	c	a	a	a	Yes	No	No	No	
1409	Kalyanpur	145197	Yes	c	c	a	b	b	a	Yes	b	a	Yes	Yes	c	c	c	a	Yes	Yes	Yes	Yes	No	No	
1410	Kamoli	145198	c	Yes	b	b	c	c	Yes	Yes	Yes	c	c	c	c	c	c	b	Yes	c	Yes	Yes	Yes	Yes	
1411	Shahabad	145199	Yes	a	c	c	c	Yes	a	Yes	a	c	b	c	c	c	c	c	a	a	Yes	No	No	No	
1412	Kisundaspur	145200	Yes	Yes	Yes	Yes	c	b	Yes	Yes	Yes	c	c	Yes	c	c	c	Yes	Yes	Yes	Yes	Yes	Yes	Yes	
1413	Ishwar Daspur	145201	Yes	Yes	a	a	c	b	Yes	Yes	Yes	c	c	c	c	c	c	Yes	Yes	Yes	Yes	Yes	Yes	Yes	
1414	Sar Bahda	145202	Yes	Yes	b	a	b	b	Yes	Yes	Yes	b	Yes	b	c	c	c	a	Yes	Yes	Yes	Yes	Yes	Yes	
1415	Miyanpur	145203	Yes	Yes	c	b	c	c	Yes	Yes	Yes	c	c	c	c	c	c	c	Yes	a	Yes	No	No	No	
1416	Sarain Tula Ram	145204	Yes	a	c	a	c	c	Yes	Yes	a	c	c	c	c	c	Yes	Yes	Yes	a	a	Yes	No	No	No
1417	Chandrai	145205	c	Yes	a	a	c	Yes	Yes	Yes	c	c	c	c	c	c	a	Yes	Yes	c	Yes	Yes	Yes	Yes	
1418	Matrauli	145206	Yes	Yes	Yes	Yes	Yes	Yes	Yes	Yes	Yes	Yes	Yes	Yes	Yes	Yes	Yes	Yes	Yes	Yes	Yes	Yes	Yes	Yes	
1419	Semri Ranapur	145207	b	Yes	b	a	b	b	Yes	Yes	Yes	b	b	b	b	c	c	a	a	b	No	No	No	No	
1420	Newada	145208	Yes	a	c	a	b	b	a	Yes	Yes	b	b	b	c	Yes	Yes	a	Yes	Yes	Yes	No	No	No	
1421	Chaturpur Urif M	145209	Yes	a	c	b	c	c	a	Yes	a	Yes	Yes	Yes	c	c	c	Yes	Yes	Yes	Yes	No	No	No	
1422	Kalikpur Kala	145210	Yes	a	b	a	b	b	Yes	Yes	a	a	c	c	b	c	c	b	a	b	Yes	Yes	Yes	Yes	
1423	Bhagipur	145211	Yes	a	c	a	c	c	Yes	Yes	Yes	c	c	c	c	c	c	a	a	a	Yes	No	No	No	
1424	Gopapur	145212	Yes	Yes	b	b	b	b	Yes	Yes	Yes	b	b	b	c	c	c	b	Yes	Yes	Yes	No	No	No	
1425	Manipur Bhateh	145213	Yes	Yes	b	b	b	a	Yes	Yes	Yes	b	b	b	c	c	c	b	a	a	Yes	No	No	No	
1426	Sawayaya Hasan	145214	Yes	a	b	a	b	b	a	Yes	a	b	b	b	b	b	b	a	a	Yes	No	No	No	No	
1427	Sawayaya Mira	145215	Yes	Yes	b	a	b	b	Yes	Yes	Yes	Yes	Yes	Yes	Yes	Yes	Yes	Yes	Yes	Yes	Yes	No	No	No	
1428	Sawayaya Rajee	145216	Yes	Yes	a	a	Yes	Yes	Yes	Yes	Yes	Yes	Yes	Yes	Yes	Yes	Yes	Yes	Yes	Yes	Yes	No	No	No	
1429	Jamalpur Mafi	145217	Yes	Yes	a	a	Yes	b	Yes	Yes	Yes	Yes	Yes	Yes	Yes	Yes	Yes	Yes	Yes	Yes	Yes	No	No	No	
1430	Hatwa	145218	Yes	a	a	Yes	Yes	Yes	Yes	Yes	Yes	Yes	Yes	Yes	Yes	Yes	Yes	Yes	a	Yes	No	No	No	No	
1431	Paindapur	145219	Yes	Yes	b	a	b	b	Yes	Yes	Yes	Yes	c	c	Yes	b	b	b	Yes	Yes	Yes	No	No	No	
1432	Shahjadpur Ahtn	145220																							
1433	Shahjadpur Mu.	145221	Yes	Yes	a	c	c	Yes	Yes	Yes	Yes	Yes	Yes	Yes	Yes	Yes	Yes	Yes	Yes	Yes	No	No	No	No	
1434	Kotiya Chitra	145222	Yes	Yes	Yes	Yes	Yes	Yes	Yes	Yes	Yes	Yes	Yes	Yes	Yes	Yes	Yes	Yes	Yes	Yes	No	No	No	No	
1435	Jamunapur	145223	a	a	b	Yes	c	b	Yes	Yes	Yes	c	c	c	c	Yes	c	Yes	a	a	Yes	Yes	Yes	Yes	
1436	Mirza Inayatulla	145224	Yes	Yes	a	a	c	b	Yes	Yes	Yes	c	c	c	c	c	c	Yes	Yes	a	Yes	Yes	Yes	Yes	
1437	Baharpur	145225	Yes	a	a	a	Yes	Yes	Yes	Yes	Yes	c	c	c	c	c	c	c	a	a	Yes	Yes	Yes	Yes	
1438	Gandhavi	145226	Yes	a	a	a	c	b	Yes	Yes	Yes	c	c	c	c	c	c	Yes	a	a	Yes	Yes	Yes	Yes	
1439	Gopalpur Ghur V	145227	a	a	a	a	c	c	a	Yes	a	c	c	Yes	c	c	c	a	a	a	Yes	Yes	Yes	Yes	
1440	Ram Sanda	145228	Yes	a	a	a	c	b	Yes	Yes	Yes	c	c	c	c	c	c	Yes	Yes	Yes	Yes	Yes	Yes	Yes	
1441	Daulatpur	145229	Yes	a	b	Yes	Yes	b	a	Yes	Yes	Yes	Yes	Yes	Yes	Yes	Yes	Yes	Yes	Yes	Yes	No	No	No	
1442	Pach Khara	145230	Yes	Yes	a	a	c	b	Yes	Yes	Yes	b	c	c	c	c	c	Yes	Yes	b	Yes	Yes	Yes	Yes	
1443	Hadipur	145231	Yes	a	b	b	c	b	Yes	Yes	Yes	b	c	c	c	c	Yes	Yes	Yes	b	Yes	Yes	Yes	Yes	
1444	Sawanpur Newar	145232	Yes	a	a	a	Yes	a	a	Yes	Yes	Yes	Yes	Yes	Yes	Yes	Yes	Yes	a	Yes	No	No	No	No	
1445	Najanpur	145233	Yes	Yes	b	a	Yes	b	Yes	Yes	Yes	Yes	Yes	Yes	Yes	Yes	Yes	Yes	Yes	b	Yes	No	No	No	
1446	Sawayya Dhani	145234	Yes	a	b	b	Yes	b	Yes	Yes	Yes	Yes	Yes	Yes	Yes	Yes	Yes	Yes	Yes	b	Yes	No	No	No	
1447	Gokana Ahtmal	145235																							
1448	Gokana Mustakil	145236	Yes	Yes	b	b	b	b	b	Yes	Yes	c	c	c	c	c	c	b	a	b	Yes	Yes	Yes	Yes	
1449	Duraisa	145237	Yes	a	b	b	c	b	Yes	Yes	Yes	b	c	c	c	c	c	Yes	Yes	b	Yes	Yes	Yes	Yes	
1450	Gangauli	145238	Yes	Yes	b	b	c	b	Yes	Yes	Yes	b	c	c	c	c	c	Yes	Yes	b	Yes	Yes	Yes	Yes	
1451	Sarai Bhan	145239	Yes	Yes	b	b	c	b	Yes	Yes	Yes	b	c	c	c	c	c	Yes	Yes	b	Yes	Yes	Yes	Yes	
1452	Kharauli Mustak	145240	Yes	Yes	Yes	Yes	Yes	Yes	Yes	Yes	Yes	Yes	Yes	Yes	Yes	Yes	Yes	Yes	Yes	Yes	Yes	Yes	Yes	Yes	
1453	Jarji Garh Musta	145241	a	a	b	b	a	b	a	Yes	Yes	b	Yes	Yes	c	c	c	Yes	a	b	Yes	Yes	No	No	
1454	Jarji Garh Ahtme	145242																							
1455	Kharauli Ahtmal	145243																							
1456	Kand Rawan	145244	Yes	Yes	a	a	c	a	Yes	Yes	Yes	a	c	c	c	c	c	Yes	Yes	Yes	Yes	Yes	Yes	Yes	
1457	Pure Khoob Chai	145245																							
1458	Pure Khoob Chai	145246	Yes	a	b	b	b	b	Yes	Yes	Yes	b	b	b	Yes	b	b	a	a	a	Yes	Yes	No	No	
1459	Kalyani	145247	Yes	Yes	Yes	Yes	Yes	b	Yes	Yes	Yes	b	b	b	c	b	b	Yes	Yes	Yes	Yes	Yes	No	No	

Census of India 2011- Village Directory

Amenities and Land use (As in 2009)

Name of District:-Rae Bareilly Location CodeNo:-158

Name of CD Block:-Unchahar - Location CodeNo:-0319

Sr. No.	Name village	Location code no.	Land Use												Land Use					Name of three most important commodities manufactured			
			Nearest Town	Area under different types of land use (in hectares rounded up to one decimal place)											Area irrigated by source (in hectare).					First	Second	Third	
				Name	Distance range code, i.e. a for <5 Kms, b for 5-10 Kms and c for 10+ kms.	Forests	Area under Non-agricultural Uses	Barren and Un-cultivable land	Permanent Pastures and Other Grazing Lands	Land Under Miscellaneous Tree Crops etc.	Culturable Waste Land	Fallow lands other than current fallows	Current fallows	Net Area Sown	Total Irrigated Land Area	Total Un-irrigated Land Area	Canals (C)	Wells/Tube-wells(W/TW)	Tanks/Lakes(T/L)				Water Falls(W/F)
1	2	3	102	103	104	105	106	107	108	109	110	111	112	113	114	115	116	117	118	119	120	121	122
1404	Bheelampur	145192	RAE BAREIL c		0	5.4	0	1.2	0	0.5	14.3	16.4	23.6	18.4	5.2	0	18.6	0	0	0			
1405	Sarain Hardo	145193	RAE BAREIL c		0	26.8	0	0	6.1	4.2	25.4	56.2	175.4	105.1	70.3	40	60.1	0	0	5			
1406	Pooran Mau	145194	RAE BAREIL c		0	6.8	0	1.1	0	0.2	5.2	8	87.4	79.2	8.1	0	79.2	0	0	0			
1407	Ramchandarpur	145195	RAE BAREIL c		0	11.9	0	0	0	0	11.2	10.5	34.8	27.2	7.1	0	27.2	0	0	0			
1408	Kewal Nainpur	145196	RAE BAREIL c		0	1.4	0	0	0	0.5	4.1	5	14.7	12.4	2.3	0	12.4	0	0	0			
1409	Kalyanpur	145197	RAE BAREIL c		0	10.1	0	0	0	0.5	11.2	13.7	39.6	31.2	8.4	0	31.2	0	0	0			
1410	Kamoli	145198	RAE BAREIL c		0	24	0	0	0	1.1	9.2	20.5	189.4	157.2	32.2	0	30.1	127.1	0	0	0		
1411	Shahabad	145199	RAE BAREIL c		25.3	63.1	0	0	0	5.7	20.2	16.2	27.5	12.3	15.2	12.3	0	0	0	0			
1412	Kisundaspur	145200	RAE BAREIL c		0	52	6	0	0	0	72	0	311	233	78	233	0	0	0	0			
1413	Ishwar Daspur	145201	RAE BAREIL c		0	10	0	0	0	0	5	0	52	30	22	0	30	0	0	0			
1414	Sar Bahda	145202	RAE BAREIL c		0	24.3	0	0	0	2.2	6.2	10	130.4	110.2	20.2	0	110.2	0	0	0			
1415	Miyanpur	145203	RAE BAREIL c		0	7.2	0	0	3.9	0.6	5	3.1	30.8	26.4	4.4	0	26.4	0	0	0			
1416	Sarain Tula Ram	145204	RAE BAREIL c		0	8.3	0	0	0	0.5	10.1	9.9	52.2	32.1	20.1	32.1	0	0	0	0			
1417	Chandrai	145205	RAE BAREIL c		9.4	0	0	0	0	0	2.2	16.5	92.3	64.3	28	64.3	0	0	0	0			
1418	Matrauli	145206	RAE BAREIL c		0	35	8	1	1	0	18	20	182.6	175.6	7.1	0	175	0	0	0			
1419	Semri Ranapur	145207	RAE BAREIL c		0	10	3	0	0	3	6	8	84.3	69.2	15.1	0	69.2	0	0	0			
1420	Newada	145208	RAE BAREIL c		0	70.2	2	0	0	0	1.2	1.1	46	46	0	0	46	0	0	0			
1421	Chaturpur Urif M	145209	RAE BAREIL c		0	3.4	0	0	0	2.1	2.1	0	20	20	0	16	4	0	0	0			
1422	Kalikpur Kala	145210	RAE BAREIL c		0	9	13	0	0	9	8	34	131	129	2	72	57	0	0	0			
1423	Bhagipur	145211	RAE BAREIL c		0	4	2.3	0	3	2	18	10	18	6	12	4	2	0	0	0			
1424	Gopapur	145212	RAE BAREIL c		0	3	2	0	0	2	27	8	7.2	1.1	6.1	0	1.1	0	0	0			
1425	Manipur Bhateh	145213	RAE BAREIL c		0	10	6	0	7	0	29	22	22.4	8.2	14.2	0	8.2	0	0	0			
1426	Sawayaya Hasan	145214	RAE BAREIL c		0	33	10	0	1	7	81	72	77.1	56	21.1	56	0	0	0	0			
1427	Sawayaya Mira	145215	RAE BAREIL c		1	18	0	0	3	4	3	8	95	89	6	0	9	6	0	74			
1428	Sawayaya Rajee	145216	RAE BAREIL c		0	9	0	0	3	3	1	3	64	60	4	0	60	0	0	0			
1429	Jamalpur Mafi	145217	RAE BAREIL c		0	5	0	0	2	2	1	1	54	50	4	0	50	0	0	0			
1430	Hatwa	145218	RAE BAREIL c		1	31	0	0	2	7	10	2	116	110	6	0	110	0	0	0			
1431	Paindapur	145219	RAE BAREIL c		0	9	0	0	2	2	3	3	58	55	3	0	55	0	0	0			
1432	Shahjadpur Ahtn	145220	RAE BAREIL c		0	0	0	0	0	0	0	0	0	0	0	0	0	0	0	0			
1433	Shahjadpur Mu.	145221	RAE BAREIL c		0	14.1	30	0	2.1	22.8	143	122.1	181	138.1	42.9	0	138.1	0	0	0			
1434	Kotiya Chitra	145222	RAE BAREIL c		0	8.9	3.2	0	3	1	24.1	17	216	194	22	0	194	0	0	0			
1435	Jamunapur	145223	RAE BAREIL c		0	10	0	0	0	0	14	0	39	26	13	0	26	0	0	0			
1436	Mirza Inayatullaq	145224	RAE BAREIL c		0	13	0	0	0	0	20	0	25	18	7	18	0	0	0	0			
1437	Baharpur	145225	RAE BAREIL c		0	6	0	0	0	0	8	0	40	22	18	0	22	0	0	0			
1438	Gandhavi	145226	RAE BAREIL c		0	4	0	0	0	0	1	5	28	28	0	0	28	0	0	0			
1439	Gopalpur Ghur V	145227	RAE BAREIL c		0	2	0	0	0	0	3	0	32	19	13	0	19	0	0	0			
1440	Ram Sanda	145228	RAE BAREIL c		0	20	0	0	0	0	28	0	155	131	24	0	131	0	0	0			
1441	Daulatpur	145229	RAE BAREIL c		2	11	0	0	3	10	3	2	89	86	3	0	6	0	0	80			
1442	Pach Khara	145230	RAE BAREIL c		0	37	0	1	12	6	15	2	199	115	84	0	115	0	0	0			
1443	Hadipur	145231	RAE BAREIL c		0	4	0	1	0	2	1	0	20	10	10	0	10	0	0	0			
1444	Sawanpur Newac	145232	RAE BAREIL c		0	46	0	0	30	11	77	2	252	244	8	0	244	0	0	0			
1445	Najanpur	145233	RAE BAREIL c		0	11	0	0	2	7	8	3	39	34	5	0	34	0	0	0			
1446	Sawayya Dhani	145234	RAE BAREIL c		0	39	0	0	1	120	3	10	97	86	11	0	86	0	0	0			
1447	Gokana Ahtmal	145235	RAE BAREIL c		0	0	31	0	0	0	0	0	0	0	0	0	0	0	0	0			
1448	Gokana Mustakil	145236	RAE BAREIL c		0	1.9	7.2	0	6	0	39.9	15.1	146	112	33.9	0	112	0	0	0			
1449	Duraisa	145237	RAE BAREIL c		0	21	0	12	0	4	19	65	83	83	0	0	83	0	0	0			
1450	Gangauli	145238	RAE BAREIL c		0	54	0	11	27	13	0	0	271	223	48	0	223	0	0	0			
1451	Sarai Bhan	145239	RAE BAREIL c		0	0	15	0	3	0	13	23	167	118	49	0	118	0	0	0			
1452	Kharauli Mustak	145240	RAE BAREIL c		0	33	0	6	0	10	210	66	86	73	13	0	73	0	0	0			
1453	Jarji Garh Musta	145241	RAE BAREIL c		0	2	0	0	0	0	19	13	7	2	5	0	2	0	0	0			
1454	Jarji Garh Ahtme	145242	RAE BAREIL c		0	30	0	0	0	0	0	0	0	0	0	0	0	0	0	0			
1455	Kharauli Ahtmal	145243	RAE BAREIL c		0	61	0	0	0	10	1	0	0	0	0	0	0	0	0	0			
1456	Kand Rawan	145244	RAE BAREIL c		0	96.9	0	0	5.9	231.6	391.6	198.9	414.2	414.2	0	0	414.2	0	0	0			
1457	Pure Khoob Chai	145245	RAE BAREIL c		0	310	0	0	0	0	184	0	0	0	0	0	0	0	0	0			
1458	Pure Khoob Chai	145246	RAE BAREIL c		0	21	0	0	0	28	161	78	43	20	23	0	20	0	0	0			
1459	Kalyani	145247	RAE BAREIL c		0	10	0	0	0	13	75	52	24	12	12	0	12	0	0	0			

Census of India 2011- Village Directory

Amenities and Land use (As in 2009)

Name of District:-Rae Bareli Location CodeNo:-158

Name of CD Block:-Unchahar - Location CodeNo:-0319

Sr. No.	Name village	Location code no.	Total area of the village (in hectares rounded up to one decimal place)	Total population (2011 census)	Number of households (2011 census)	Number of educational amenities available. (If not available within the village , the distance range code viz; a for < 5 Kms, b for 5-10 Kms and c for 10+ kms of nearest place where facility is available is given).														
						Pre-Primary school (PP)	Primary school (P)	Middle school (M)	Secondary School (S)	Senior Secondary school (SS)	Degree college of arts, science & commerce (ASC)	Engineering college(EC)	Medical college (MC)	Management institute (MI)	Polytechnic (Pt)	Vocational training school /ITI	Non-formal training centre (NFTC)	Special school for disabled (SSD)	Others (specify)	
1	2	3	4	5	6	7	8	9	10	11	12	13	14	15	16	17	18	19	20	
1460	Jabbaripur	145248	213.4	1400	248															
1461	Patti Rahas Kaitl	145249	213	5769	1012	1	1	b	b	c	c	c	c	c	c	c		1	c	
1462	Uncha Har Deha	145250	1348	13365	2720	2	1	1	1	1	1									
1463	Mahmadpur Cha	145251	78	316	63	a	1	a	a	a	a	c	c		1	c	c			
1464	Arkha Mustakil	145252	1278	10337	1814	1	1	1	1	1	1	a	c	c	1	c	c			
1465	Jasauli	145253	112	1128	197	1	1	a	a	b	b	c			1	c	c	a		
1466	Har Bandhanpur	145254	29	194	32	a	a	a	a	a	a	c	c		1	c	c			
1467	Patti Rahas Kaitl	145255	702	0	0															
1468	Arkha Ahtmal	145256	553	0	0															
1469	Milikpur Ahtmal	145257	373	0	0															
1470	Kotra Bahadur G	145258	740	5696	1006															
1471	Khojanpur	145259	169	2127	371	1	1	1	a	a	a	a	a		1					
1472	Dhamdhama	145260	62	788	137	1	a	a	a	a	a	c	c		1	c	c			
1473	Baherawa	145261	147	1891	328	1	a	a	a	a	a	c	c		1	c	c			
1474	Hisampur	145262	78	805	133	1	1	1	1	1	1	c	c	c		c				
1475	Kharg Sanpur	145263	28	123	18															
1476	Gopalpur Dudhw	145264	132	913	165															
1477	Mani Rampur	145265	78	659	117	1	1	1	1	a	b	c	c		1	c				
1478	Khurampur	145266	97	963	165	1	1	1	1	1	1	c	c		1	c	c			
1479	Faridpur	145267	39	574	102	1	a	a	a	a	a	c	c		1	c	c			
1480	Mirapur Dam Ga	145268	29	91	16			a	a	a	a	c	c		c	c				
1481	Babhanpur	145269	91	460	90															
1482	Niranjanpur	145270	28	582	92	a	a	a	a		b	c	c		1	c	c	c		
1483	Khanpur	145271	49	72	14	b	a	a	b	b	b	c	c		c	c				
1484	Bikai	145272	78	901	165	1	1	a	a	a	a	c	c		1	c				
1485	Sarai Parsoo	145273	71	643	114	1	a	a	a	a	a	c	c		c	c				
1486	Khalikpur Khurd	145274	40	298	57	1	1	a	a	a	a	c	c		1	c	c			
1487	Malkana	145275	72	349	56	1	1	a	a	a	a	c	c		c	c				
1488	Madari Ganj	145276	84	573	107	1	a	a	a	a	a	c	c		1	c	c			
1489	Gauraiya Mafi	145277	43	273	52	1	a	a	a	a	a	c	c		1	c	c			
1490	Bhawanidinpur	145278	80	699	119	a		a	a	a	c	c	c	c	c	c	c	c	c	
1491	Murar Mau	145279	105	669	121	a	1	a	a	a	c	c	c	c	c	c	c	c	c	
1492	Bikar Garh	145280	43	482	92	1	1	1	1	1	1	c	c	c	c	c	c	c	c	
1493	Bhuwalpur	145281	70.2	762	146	a	1	a	a	a	b	c	c	c	c	c	c	c	c	
1494	Madaripur	145282	87.2	657	130															
1495	Lal Chandpur Ikt	145283	102.2	721	134	a	1	1	a	a	c	c	c	c	c	c	c	c	c	
1496	Kaleh	145284	73	443	76	a	1	a	a	b	b	c	c		1	c	c			
1497	Sarai Sahijan	145285	181	1231	220	a	1	a	a	b	b	c	c		1	c	c			
1498	Madhopur Harde	145286	55.7	280	49															
1499	Mokhara	145287	227.1	1730	327															
1500	Gangsari	145288	300.3	2011	341	b	1	b	b	b	c	c	c	c	c	c	c	c	c	
1501	Behra Mau	145289	144	1901	324	b	1	a	a	b	c	c	c	c	c	c	c	c	c	
1502	Purwara	145290	287	2269	401	b	1	1	1	1	1	b	c	c	1	c	c			
1503	Mahamadpur	145291	34	0	0															
1504	Salimpur Bhaido	145292	196	2231	403	1	1	1	b	b	b	c	c		1	c	c			
1505	Narayanpur	145293	104	528	99	1	a	a	b	b	b	c	c		1	c	c			
1506	Aima Jahanmiya	145294	135	1356	258	1	1	1	b	b	b	c	c		1	c	c			
1507	Madhaopur Sulte	145295	132	900	163	1	1	1	1	a	b	c	c		1	c	c			
1508	Hariharpur	145296	103.8	766	131															
1509	Nigoha	145297	113.2	1188	221	1	a		1	c	c	b	c	c	c	c	c	c	c	
1510	Sukrullapur	145298	232.2	1320	232	1	1	a	b	b	c	c	c	c	c	c	c	c	c	
Block T O T A L :			20025.5	149742	27368	34	47	22	12	14	5	2	0	31	0	0	0	1	0	0

Census of India 2011- Village Directory

Amenities and Land use (As in 2009)

Name of District:-Rae Bareli Location CodeNo:-158

Name of CD Block:-Unchahar - Location CodeNo:-0319

Sr. No.	Name village	Location code no.	Number of Medical Amenities available. (If not available within the village, the distance range code viz: a for < 5 Kms, b for 5-10 Kms and c for 10+ kms of nearest place where facility is available is given).										Number of Non-Government Medical Amenities available.								
			Community health centre (CHC)	Primary health centre (PHC)	Primary health sub centre (PHS)	Maternity and child welfare centre (MCW)	T.B. clinic (TBC)	Hospital-allopathic (HA)	Hospital-alternative medicine (HO)	Dispensary (D)	Veterinary hospital (VH)	Mobile health clinic (MHC)	Family welfare centre (FWC)	Charitable non Govt. hospital/Nursing home.	Medical practitioner with MBBS Degree	Medical practitioner with other degree	Medical practitioner with no degree	Traditional practitioner and faith healer .	Medicine Shop	Others	
1	2	3	21	22	23	24	25	26	27	28	29	30	31	32	33	34	35	36	37	38	
1460	Jabbaripur	145248	b	b	b	b	b	c	c	c	b	c	b	0	0	0	0	1	0	0	
1461	Patti Rahas Kaitl	145249	a	a	1	1	c	a	a	a	a	a	a	0	0	0	0	1	0	0	
1462	Uncha Har Deha	145250	1			1	c	c						0	0	0	0	0	0	0	
1463	Mahmadpur Cha	145251	a	a	a		c	c	a	a	a	c	c	0	0	0	0	0	0	0	
1464	Arkha Mustakil	145252	a				c	c	a	a	a			0	0	0	0	0	0	0	
1465	Jasauli	145253	b		a	a	b	a	b	b	b	b	b	0	0	0	1	0	0	0	
1466	Har Bandhanpur	145254	a	a	a		c	c	a	a	a			0	0	0	1	0	0	0	
1467	Patti Rahas Kaitl	145255																			
1468	Arkha Ahtmal	145256																			
1469	Milikpur Ahtmal	145257																			
1470	Kotra Bahadur G	145258	a	b	b	1	b	b	b	b	b	b	b	0	0	0	1	0	0	0	
1471	Khojanpur	145259	a	a	a	a	c	c	a	a	a	a	a	0	0	0	1	0	0	0	
1472	Dhamdhama	145260	a				c	c	a	a	a			0	0	0	1	0	1	0	
1473	Baherawa	145261	a			c	c	a	a	a	a	a	a	0	0	0	0	0	1	0	
1474	Hisampur	145262	a	a	a	c	c		b	b	a			0	0	0	0	0	1	0	
1475	Kharg Sanpur	145263	b	b	b	b	c	c	b	b	b			0	0	0	0	0	1	0	
1476	Gopalpur Dudhw	145264	a	a	a	a	c	c	a	a	a			0	0	0	0	0	1	0	
1477	Mani Rampur	145265	b	b	b	b	c	c	b	b	b			0	0	0	0	0	1	0	
1478	Khurampur	145266			a	a	a	a	c	a	a	c	a	0	0	0	0	0	1	0	
1479	Faridpur	145267		a			c	c	a	a				0	0	0	0	0	1	0	
1480	Mirapur Dam Ga	145268	a				c	c	a	a	a			0	0	0	0	0	1	0	
1481	Babhanpur	145269	a				c	c	a	a	a			0	0	0	0	0	1	0	
1482	Niranjanpur	145270	b	b	b	b	c	c	b	b	b	b	b	0	0	0	0	0	0	0	
1483	Khanpur	145271	b	b	b	b	c	c	b	b	b	b	b	0	0	0	0	0	0	0	
1484	Bikai	145272	a				c	c	a	a	a			0	0	0	0	0	0	1	
1485	Sarai Parsoo	145273	a				c	c	a	a	a			0	0	0	0	0	0	1	
1486	Khalikpur Khurd	145274	a				c	c	a	a	a	a	a	0	0	0	0	0	0	1	
1487	Malkana	145275	a				c	c	a	a	a	a	a	0	0	0	0	0	0	1	
1488	Madari Ganj	145276	a	a			c	c	a	a	a			0	0	0	0	0	0	1	
1489	Gauraiya Mafi	145277	a				c	c	a	a	a			0	0	0	0	0	0	1	
1490	Bhawanidinpur	145278	b	a		b	c	c	b	b	a	a	a	0	0	0	0	0	0	1	
1491	Murar Mau	145279	b	a		b	c	c	b	b	a	a		0	0	0	0	0	0	1	
1492	Bikar Garh	145280	b	a		b	c	c	b	b	a	a	a	0	0	0	0	0	0	1	
1493	Bhuwalpur	145281	a	b	a	a	a	a	a	b	b	b	a	0	0	0	0	0	0	1	
1494	Madaripur	145282	b	b	a	a	b	b	b	b	b	a	a	0	0	0	0	0	0	1	
1495	Lal Chandpur Ikt	145283	c	c	b	b	c	c	c	c	c	b	b	0	0	0	0	0	0	1	
1496	Kaleh	145284	b	b	b	b	c	c	b	b	b	b	b	0	0	0	0	0	0	1	
1497	Sarai Sahijan	145285	b	b	b	b	c	c	b	b	b	b	b	0	0	0	0	0	1	1	
1498	Madhopur Harde	145286	c	c	c	c	c	c	b	b	b			0	0	0	0	0	0	0	
1499	Mokhara	145287	c	c	c	c	c	c	c	c				0	0	0	0	1	0	0	
1500	Gangsari	145288												0	0	0	0	1	0	0	
1501	Behra Mau	145289	c	b	b	c	c	c	c	c	b	b	c	0	0	0	0	1	0	0	
1502	Purwara	145290	b	b	b	b	c	c	b	b	b	b	b	0	0	0	0	1	0	0	
1503	Mahamadpur	145291																			
1504	Salimpur Bhaido	145292	b	b	1	b	c	c	b	b	b	b	b	0	0	0	0	1	0	0	
1505	Narayanpur	145293	b	b	a	a	c	c	b	b	b	b	a	0	0	0	0	1	0	0	
1506	Aima Jahanmiya	145294	b	b	a	b	c	c	b	b	b	b	b	0	0	0	0	1	0	0	
1507	Madhaopur Sulte	145295	b	a		c	c	c	b	b	b			0	0	0	0	1	0	0	
1508	Hariharpur	145296	b	b	b	c	c	b	b	b	b			0	0	0	0	1	0	0	
1509	Nigoha	145297	b	b	b	c	c	b	b	b	b			0	0	0	0	1	0	0	
1510	Sukrullapur	145298	c	c	c	c	c	c	c	c				0	0	0	0	1	0	0	
Block T O T A L :			1	0	3	7	0	0	0	1	2	0	2	0	0	0	0	11	32	36	18

Census of India 2011- Village Directory

Amenities and Land use (As in 2009)

Name of District:-Rae Bareli Location CodeNo:-158

Name of CD Block:-Unchahar - Location CodeNo:-0319

Sr. No.	Name village	Location code no.	Availability of drinking water - Yes / No								Availability of toilet & others Yes / No			
			Tap water (Treated/Untreated)	Well water (Covered / Uncovered well)	Hand Pump	Tube wells / Bore well	Spring	River / Canal	Tank / Pond / Lake	Others	Community toilet including bath.	Community toilet excluding bath.	Rural sanitary mart or sanitary hardware outlet available near the village.	Community bio- gas or recycle of waste for productive use.
1	2	3	39	40	41	42	43	44	45	46	47	48	49	50
1460	Jabbaripur	145248	Yes	No	Yes	Yes	No	No	No	No	No	No	No	No
1461	Patti Rahas Kaitl	145249	Yes	No	Yes	Yes	No	Yes	No	No	No	No	No	No
1462	Uncha Har Deha	145250	Yes	No	Yes	No	No	No	No	No	No	No	No	No
1463	Mahmadpur Cha	145251	Yes	No	Yes	Yes	No	No	No	No	No	No	No	No
1464	Arkha Mustakil	145252	Yes	Yes	Yes	No	No	No	Yes	No	No	No	No	No
1465	Jasauli	145253	Yes	No	Yes	Yes	No	No	Yes	No	No	No	No	No
1466	Har Bandhanpur	145254	Yes	No	Yes	Yes	No	No	No	No	No	No	No	No
1467	Patti Rahas Kaitl	145255												
1468	Arkha Ahtmal	145256												
1469	Milikpur Ahtmal	145257												
1470	Kotra Bahadur G	145258	Yes	No	Yes	Yes	No	No	Yes	No	No	No	No	No
1471	Khojanpur	145259	Yes	No	Yes	Yes	No	No	No	No	No	No	No	No
1472	Dhamdhama	145260	Yes	Yes	Yes	Yes	No	Yes	Yes	No	No	No	No	No
1473	Baherawa	145261	Yes	Yes	Yes	Yes	No	Yes	Yes	No	No	No	No	No
1474	Hisampur	145262	Yes	No	Yes	No	No	No	No	No	No	No	Yes	No
1475	Kharg Sanpur	145263	Yes	Yes	Yes	Yes	No	Yes	Yes	No	No	No	No	No
1476	Gopalpur Dudhw	145264	Yes	No	Yes	Yes	No	No	No	No	No	No	No	No
1477	Mani Rampur	145265	Yes	No	Yes	Yes	No	No	No	No	No	No	No	No
1478	Khurampur	145266	Yes	No	Yes	Yes	No	No	Yes	No	No	No	No	No
1479	Faridpur	145267	Yes	No	Yes	Yes	No	No	No	No	No	No	No	No
1480	Mirapur Dam Ga	145268	Yes	No	Yes	Yes	No	No	Yes	No	No	No	No	No
1481	Babhanpur	145269	Yes	Yes	Yes	Yes	No	No	Yes	No	No	No	No	No
1482	Niranjanpur	145270	Yes	Yes	Yes	Yes	No	No	No	No	No	No	No	No
1483	Khanpur	145271	Yes	Yes	Yes	Yes	No	Yes	Yes	No	No	No	No	No
1484	Bikai	145272	Yes	Yes	Yes	Yes	No	Yes	No	No	No	No	No	No
1485	Sarai Parsoo	145273	Yes	No	Yes	Yes	No	Yes	No	No	No	No	No	No
1486	Khalikpur Khurd	145274	Yes	No	Yes	Yes	No	No	No	No	No	No	No	Yes
1487	Malkana	145275	Yes	No	Yes	Yes	No	No	No	No	No	No	No	No
1488	Madari Ganj	145276	Yes	Yes	Yes	No	No	No	Yes	No	No	No	No	No
1489	Gauraiya Mafi	145277	Yes	No	Yes	Yes	No	No	No	No	No	No	No	No
1490	Bhawanidinpur	145278	Yes	No	Yes	Yes	No	No	No	No	No	No	No	No
1491	Murar Mau	145279	Yes	Yes	Yes	No	No	No	No	No	No	No	No	No
1492	Bikar Garh	145280	Yes	No	Yes	No	No	No	No	No	No	No	No	No
1493	Bhuwalpur	145281	Yes	Yes	Yes	Yes	No	No	Yes	No	No	No	No	No
1494	Madaripur	145282	Yes	No	Yes	Yes	No	Yes	No	No	No	No	No	No
1495	Lal Chandpur Ikt	145283	Yes	Yes	Yes	Yes	No	No	No	No	No	No	No	No
1496	Kaleh	145284	Yes	No	Yes	Yes	No	No	Yes	No	No	No	No	No
1497	Sarai Sahijan	145285	Yes	Yes	Yes	Yes	No	No	No	No	No	No	No	No
1498	Madhopur Harde	145286	Yes	No	Yes	Yes	No	No	No	No	No	No	No	No
1499	Mokhara	145287	Yes	No	Yes	Yes	No	Yes	Yes	No	No	No	No	No
1500	Gangsari	145288	Yes	No	Yes	Yes	No	No	No	No	No	No	No	No
1501	Behra Mau	145289	Yes	No	Yes	Yes	No	No	No	No	No	No	No	No
1502	Purwara	145290	Yes	No	Yes	Yes	No	No	No	No	No	No	No	No
1503	Mahamadpur	145291												
1504	Salimpur Bhaido	145292	Yes	No	Yes	Yes	No	No	No	No	No	No	No	No
1505	Narayanpur	145293	Yes	No	Yes	Yes	No	No	No	No	No	No	No	No
1506	Aima Jahanmiya	145294	Yes	Yes	Yes	Yes	No	No	No	No	No	No	No	No
1507	Madhaopur Sultz	145295	Yes	No	Yes	No	No	No	No	No	No	No	Yes	No
1508	Hariharpur	145296	Yes	Yes	Yes	Yes	No	No	Yes	No	No	No	No	No
1509	Nigoha	145297	Yes	No	Yes	No	No	No	No	No	No	No	Yes	No
1510	Sukrullapur	145298	Yes	No	Yes	No	No	No	No	No	No	No	No	No
Block T O T A L :			97	36	98	77	0	22	31	0	0	1	4	4

Census of India 2011- Village Directory

Amenities and Land use (As in 2009)

Name of District:-Rae Bareilly Location CodeNo:-158

Name of CD Block:-Unchahar - Location CodeNo:-0319

Sr. No.	Name village	Location code no.	Communication and transport facilities (If amenities available code -Yes is given except for Village Pin Code ,If not available within the village , the distance range code viz; a for < 5 Kms, b for 5-10 Kms and c for 10+ kms of nearest place where facility is available is given).																
			Post office(PO)	Sub post office (SPO)	Post & Telegraph office (P&TO)	Village Pin Code	Telephones (Land lines)	Public call office (PCO)	Mobile phone coverage	Internet cafes/ Common service centre (CSC)	Private courier facility	Bus service (Public & Private)	Railway stations	Auto/Modified Autos	Taxis and Vans	Tractors	Cycle-pulled rickshaws(Manual & Machine driven)	Carts driven by animals	Sea /River ferry service
1	2	3	51	52	53	54	55	56	57	58	59	60	61	62	63	64	65	66	67
1460	Jabbaripur	145248	b	a	b	229404	a	a	b	b	b	b	b	b	Yes	b	a	a	
1461	Patti Rahas Kaitl	145249																	
1462	Uncha Har Deha	145250	Yes	Yes	Yes		Yes	Yes	Yes	Yes	Yes	Yes	Yes	Yes	Yes	Yes	Yes	Yes	Yes
1463	Mahmadpur Cha	145251	a	a	a		a	a	Yes	a	a	a	a	a	Yes	a		b	
1464	Arkha Mustakil	145252	a	Yes	a		Yes	Yes	Yes	a	a	a	Yes	a	Yes	a	Yes	Yes	c
1465	Jasauli	145253	b	a	b	229404	Yes	a	Yes	a	b	b	b	Yes	Yes	Yes	Yes	Yes	Yes
1466	Har Bandhanpur	145254	a	a	a		a	a	Yes	a	a	a	a	a	Yes	a	Yes	b	
1467	Patti Rahas Kaitl	145255																	
1468	Arkha Ahtmal	145256																	
1469	Milikpur Ahtmal	145257																	
1470	Kotra Bahadur G	145258	c	Yes	c	229404	Yes	Yes	Yes	b	b	b	a	Yes	Yes	Yes	Yes	Yes	b
1471	Khojanpur	145259	a	a	a		Yes	Yes	Yes	a	a	a	a	a	Yes	Yes	Yes	Yes	b
1472	Dhamdhama	145260	a	a	a		Yes	Yes	Yes	a	a	a	a	Yes	Yes	Yes	Yes	Yes	c
1473	Baherawa	145261	a	a	a		Yes	Yes	Yes	a	a	a	a	Yes	Yes	Yes	Yes	Yes	c
1474	Hisampur	145262																	
1475	Kharg Sanpur	145263	b	a	Yes		b	a	Yes	a	b	b	b	a	a	Yes	Yes	Yes	c
1476	Gopalpur Dudhw	145264	a	a	a		Yes	a	Yes	a	a	a	a	a	Yes	Yes	Yes	Yes	c
1477	Mani Rampur	145265	b	a	Yes		Yes	Yes	Yes	b	b	b	b	b	Yes	Yes	Yes	Yes	c
1478	Khurampur	145266	Yes	a	Yes		Yes	Yes	a	Yes	Yes	Yes	a	a	a	a	Yes	Yes	Yes
1479	Faridpur	145267	a	a	a		a	a	Yes	a	a	a	a	a	Yes	Yes	Yes	Yes	c
1480	Mirapur Dam Ga	145268	a	a	a		a	a	Yes	a	a	a	a	a	a	a	a	a	a
1481	Babhanpur	145269	a	a	a		a	a	Yes	a	a	a	a	a	Yes	Yes	Yes	Yes	c
1482	Niranjanpur	145270	b	b	b		b	b	Yes	b	b	Yes	b	b	b	Yes	Yes	Yes	Yes
1483	Khanpur	145271	b	Yes	b		b	a	Yes	b	b	a	b	b	b	a	a	a	c
1484	Bikai	145272	a	a	a		a	a	Yes	a	a	a	a	a	Yes	Yes	Yes	Yes	c
1485	Sarai Parsoo	145273	a	a	a		a	a	Yes	a	a	a	a	c	a	a	Yes	Yes	c
1486	Khalikpur Khurd	145274	a	a	Yes		Yes	Yes	Yes	a	a	a	a	a	Yes	a	Yes	Yes	c
1487	Malkana	145275	a	a	a		a	a	Yes	a	a	a	a	Yes	a	Yes	Yes	Yes	Yes
1488	Madari Ganj	145276	a	a	a		Yes	Yes	Yes	a	a	a	a	a	Yes	a	Yes	Yes	c
1489	Gauraiya Mafi	145277	a	a	a		a	a	a	Yes	a	a	Yes	a	Yes	Yes	Yes	Yes	b
1490	Bhawanidinpur	145278	b	a	b		a	a	Yes	b	b	b	b	b	b	Yes	Yes	Yes	c
1491	Murar Mau	145279	b	a	b		Yes	a	Yes	b	b	b	b	b	b	Yes	Yes	Yes	c
1492	Bikar Garh	145280	b	a	b		Yes	Yes	Yes	b	b	b	b	b	b	Yes	Yes	Yes	c
1493	Bhuwalpur	145281																	
1494	Madaripur	145282	b	a	b		a	a	a	b	b	a	b	b	b	b	b	Yes	c
1495	Lal Chandpur Ikt	145283	c	a	c	229404	b	b	b	c	c	c	c	c	c	Yes	Yes	Yes	c
1496	Kaleh	145284	b	b	b		a	a	Yes	b	b	a	b	b	b	Yes	Yes	Yes	c
1497	Sarai Sahijan	145285	b	a	b		a	a	Yes	b	b	a	b	b	b	Yes	Yes	Yes	c
1498	Madhopur Harde	145286	b	b	b		b	b	b	b	b	b	b	b	Yes	Yes	Yes	Yes	c
1499	Mokhara	145287	c	a	c		b	b	Yes	c	c	b	c	Yes	b	Yes	Yes	Yes	c
1500	Gangsari	145288	c	a	c		b	b	Yes	c	c	c	c	b	b	Yes	Yes	Yes	Yes
1501	Behra Mau	145289	a	b	c		c	b	b	b	b	c	c	c	c	Yes	b	Yes	Yes
1502	Purwara	145290	b	a	b		b	b	Yes	b	b	b	b	b	b	Yes	Yes	Yes	c
1503	Mahamadpur	145291																	
1504	Salimpur Bhaido	145292	b	Yes	b		b	b	Yes	b	b	b	b	b	b	Yes	Yes	Yes	c
1505	Narayanpur	145293	b	a	b		b	a	Yes	b	b	b	b	b	b	Yes	Yes	Yes	c
1506	Aima Jahanmiya	145294	b	a	b		b	b	Yes	b	b	b	b	b	b	Yes	Yes	Yes	c
1507	Madhaopur Sulte	145295	b	a	b		b	a	Yes	b	b	b	b	b	b	Yes	b	Yes	c
1508	Hariharpur	145296	b	a	b		b	b	Yes	a	a	b	b	Yes		Yes	Yes	Yes	c
1509	Nigoha	145297	b	a	b		b	b	Yes	b	b	b	b	b	b	Yes	Yes	Yes	c
1510	Sukrullapur	145298	c	a	c		b	b	Yes	c	c	c	c	c	c	Yes	Yes	Yes	c
Block T O T A L :			4	14	7	15	30	27	63	7	5	7	4	10	27	73	71	82	16

Census of India 2011- Village Directory

Amenities and Land use (As in 2009)

Name of District:-Rae Bareilly Location CodeNo:-158

Name of CD Block:-Unchahar - Location CodeNo:-0319

Sr. No.	Name village	Location code no.	Village connected to highways,village roads, banks & credit societies (If amenities available code -Yes is given, If not available within the village , the distance range code viz; a for < 5 Kms, b for 5-10 Kms and c for 10+ kms of nearest place where facility is available is given).											
			Connected to national highway(NH)	Connected to state highway(SH)	Connected to major district road (MDR)	Connected to others district road	Pucca roads	Kutcheha roads	Water bounded macadam(WBM) roads	Navigable waterway (river/canal)(NW)	Footpaths (FP)	Commercial & Co-operative Banks	ATM	Agricultural Credit Societies
1	2	3	68	69	70	71	72	73	74	75	76	77	78	79
1460	Jabbaripur	145248	b	b	a	a	Yes	Yes	Yes	Yes	Yes	b	b	b
1461	Patti Rahas Kaiti	145249									Yes			
1462	Uncha Har Deha	145250	Yes	Yes	Yes	Yes	Yes	Yes	Yes	Yes	Yes	Yes	Yes	Yes
1463	Mahmadpur Cha	145251	a	a	a		a	a	a	b	Yes	a	a	a
1464	Arkha Mustakil	145252	Yes	Yes	Yes	Yes	Yes	Yes	Yes	c	Yes	a	a	a
1465	Jasauli	145253	Yes	c	c	c	Yes	a	Yes	c	a	a	b	b
1466	Har Bandhanpur	145254	a	a	a	Yes	a	Yes	Yes	b	Yes	a	a	a
1467	Patti Rahas Kaiti	145255												
1468	Arkha Ahtmali	145256												
1469	Milikpur Ahtmal	145257												
1470	Kotra Bahadur G	145258	Yes	c	c	c	Yes	Yes	Yes	b	b	a	b	a
1471	Khojanpur	145259	a	a	a	a	Yes	Yes	Yes	b	a	a	a	a
1472	Dhamdhama	145260	a	a	Yes	Yes	a	Yes	Yes	Yes	Yes	a	a	a
1473	Baherawa	145261	a	a	a	Yes	Yes	Yes	Yes	Yes	Yes	a	a	a
1474	Hisampur	145262									Yes			
1475	Kharg Sanpur	145263	b	b	b	a	Yes	a	a	a	b	b	b	b
1476	Gopalpur Dudhw	145264	b	b	a	a	a	Yes	Yes	a	a	Yes	Yes	Yes
1477	Mani Rampur	145265	b	Yes	b	Yes	a	Yes	Yes	Yes	Yes	b	b	a
1478	Khurampur	145266	a	Yes	Yes	Yes	Yes	Yes	Yes	c	a	a	a	a
1479	Faridpur	145267	a	a	a	a	Yes	Yes	Yes	c	Yes	a	a	a
1480	Mirapur Dam Ga	145268	a	a	a	a	a	Yes	Yes	c	Yes	a	a	a
1481	Babhanpur	145269	a	a	a	a	Yes	Yes	Yes	c	Yes	a	a	a
1482	Niranjanpur	145270	b	b	b	Yes	b	a	b	c	Yes	b	b	b
1483	Khanpur	145271	b	b	b	Yes	a	a	Yes	c	Yes	b	b	b
1484	Bikai	145272	a	a	a	a	Yes	Yes	Yes	c	Yes	a	a	a
1485	Sarai Parsoo	145273	a	a	a	a	a	Yes	Yes	c	Yes	a	a	a
1486	Khalikpur Khurd	145274	a	a	a	a	a	Yes	Yes	c	Yes	a	a	a
1487	Malkana	145275	a	a	a	a	Yes	Yes	Yes	c	Yes	a	a	a
1488	Madari Ganj	145276	Yes	Yes	Yes	Yes	Yes	Yes	Yes	Yes	Yes	a	a	a
1489	Gauraiya Mafi	145277	a	a	a	a	a	Yes	Yes	Yes	Yes	a	a	a
1490	Bhawanidinpur	145278	b	b	b	a	a	Yes	Yes	Yes	Yes	a	b	a
1491	Murar Mau	145279	b	b	b	a	a	Yes	Yes	Yes	Yes	a	b	a
1492	Bikar Garh	145280	b	b	Yes	Yes	Yes	Yes	Yes	Yes	Yes	a	b	a
1493	Bhuwalpur	145281									Yes		b	
1494	Madaripur	145282	b	a	a	a	a	Yes	Yes	Yes	Yes	a	b	a
1495	Lal Chandpur Ikt	145283	c	c	b	Yes	Yes	Yes	Yes	c	Yes	b	c	a
1496	Kaleh	145284	b	b	b	Yes	Yes	Yes	b	c	Yes	b	b	b
1497	Sarai Sahijan	145285	b	b	b	Yes	b	Yes	b	c	Yes	b	b	b
1498	Madhopur Harde	145286	c	Yes	b	b	Yes	Yes	Yes	c	Yes	Yes	a	b
1499	Mokhara	145287	c	c	c	Yes	Yes	Yes	Yes	c	Yes	Yes	b	b
1500	Gangsari	145288	c	c	c	c		Yes	Yes	c	Yes	Yes	c	c
1501	Behra Mau	145289	c	c	b	b	Yes	Yes	Yes	Yes	Yes	b	c	b
1502	Purwara	145290	b	b	b	Yes	b	Yes	b	c	Yes	b	b	b
1503	Mahamadpur	145291												
1504	Salimpur Bhaido	145292	b	b	b	Yes	b	Yes	Yes	c	Yes	b	b	Yes
1505	Narayanpur	145293	b	b	b	b	Yes	b	b	c	Yes	b	b	a
1506	Aima Jahanmiya	145294	b	b	b	Yes	b	Yes	b	c	Yes	b	b	a
1507	Madhaopur Sulte	145295	b	b	b	a	a	a	a	c	Yes	b	b	b
1508	Hariharpur	145296	c	b	b	b	Yes	Yes	Yes	c	Yes	Yes	b	b
1509	Nigoha	145297	c	b	b	b	Yes	Yes	Yes	c	Yes	Yes	b	b
1510	Sukrullapur	145298	c	c	c	c	Yes	Yes	Yes	c	Yes	Yes	c	a
Block T O T A L :			7	11	14	38	45	82	75	25	68	9	2	6

Census of India 2011- Village Directory

Amenities and Land use (As in 2009)

Name of District:-Rae Bareli Location CodeNo:-158

Name of CD Block:-Unchahar - Location CodeNo:-0319

Sr. No.	Name village	Location code no.	Availability of miscellaneous facilities (If amenities available code -Yes is given, If not available within the village , the distance range code viz; a for <5 Kms, b for 5-10 Kms and c for 10+ kms of nearest place where facility is available is given).																	Availability of electricity (Yes/No)				
			Self-Help Group (SHG)	Public distribution system (PDS) shop	Mandis / Regular market	Weekly Haat	Agricultural marketing society	Integrated Child Development Scheme (Nutritional Centres)	Anganwadi Centre (Nutritional Centres)	Others (Nutritional Centres)	ASHA (Accredited Social Health Activist)	Community centre with/without TV	Sports Field,	Sports Club/ Recreation Centre	Cinema / Video Hall	Public Library	Public Reading Room	Newspaper Supply	Assembly Polling station	Birth & Death Registration Office	Power Supply for Domestic Use (ED)	Power Supply for Agricultural Use (EAG)	Power Supply for Commercial Use (EC)	Power Supply for All Uses (EA)
1	2	3	80	81	82	83	84	85	86	87	88	89	90	91	92	93	94	95	96	97	98	99	100	101
1460	Jabbaripur	145248	Yes	Yes	b	b	b	b	Yes	Yes	Yes	b	c	c	c	c	a	Yes	b	Yes	Yes	No	No	No
1461	Patti Rahas Kaitl	145249	Yes	Yes	Yes	Yes	Yes	Yes	Yes	Yes	Yes	Yes	Yes	Yes	Yes	Yes	Yes	Yes	Yes	Yes	Yes	No	No	No
1462	Uncha Har Deha	145250	Yes	Yes	Yes	Yes	Yes	Yes	Yes	Yes	Yes	Yes	Yes	Yes	Yes	Yes	Yes	Yes	Yes	Yes	Yes	Yes	No	No
1463	Mahmadpur Cha	145251	a	a	a	a	a	a	Yes	Yes	Yes	Yes	Yes	Yes	Yes	Yes	Yes	a	Yes	Yes	Yes	No	No	No
1464	Arkha Mustakil	145252	Yes	Yes	Yes	Yes	a	a	Yes	Yes	Yes	Yes	Yes	Yes	Yes	Yes	Yes	a	Yes	a	Yes	Yes	Yes	Yes
1465	Jasauli	145253	a	a	a	a	b	a	Yes	Yes	Yes	b	a	c	c	c	b	Yes	Yes	a	Yes	Yes	Yes	Yes
1466	Har Bandhanpur	145254	Yes	a	a	a	Yes	a	Yes	Yes	Yes	Yes	Yes	Yes	Yes	Yes	Yes	Yes	Yes	Yes	Yes	No	No	No
1467	Patti Rahas Kaitl	145255																						
1468	Arkha Ahtmal	145256																						
1469	Milikpur Ahtmal	145257																						
1470	Kotra Bahadur G	145258	Yes	Yes	a	Yes	b	b	Yes	Yes	Yes	b	c	c	c	b	b	Yes	Yes	Yes	Yes	Yes	Yes	Yes
1471	Khojanpur	145259	Yes	Yes	a	a	Yes	a	Yes	Yes	Yes	Yes	Yes	Yes	Yes	Yes	Yes	Yes	Yes	a	Yes	No	No	No
1472	Dhamdhama	145260	a	Yes	a	Yes	a	a	Yes	Yes	Yes	Yes	Yes	Yes	Yes	Yes	Yes	Yes	a	a	Yes	Yes	Yes	Yes
1473	Baherawa	145261	a	Yes	a	Yes	a	Yes	Yes	Yes	Yes	Yes	Yes	Yes	Yes	Yes	Yes	Yes	a	a	Yes	Yes	Yes	Yes
1474	Hisampur	145262	Yes	Yes	Yes	Yes	Yes	Yes	Yes	Yes	Yes	Yes	Yes	Yes	Yes	Yes	Yes	Yes	Yes	Yes	No	No	No	No
1475	Kharg Sanpur	145263	Yes	a	a	a	Yes	b	Yes	Yes	Yes	Yes	Yes	Yes	Yes	Yes	Yes	Yes	Yes	b	Yes	No	No	No
1476	Gopalpur Dudhw	145264	Yes	a	a	a	a	b	Yes	Yes	Yes	c	a	a	Yes	Yes	Yes	Yes	Yes	b	Yes	No	No	No
1477	Mani Rampur	145265	Yes	Yes	a	Yes	Yes	b	Yes	Yes	Yes	Yes	Yes	Yes	Yes	Yes	Yes	Yes	Yes	Yes	Yes	No	No	No
1478	Khurampur	145266	Yes	Yes	a	Yes	a	Yes	Yes	Yes	Yes	Yes	Yes	Yes	Yes	Yes	Yes	Yes	Yes	a	Yes	No	No	No
1479	Faridpur	145267	a	Yes	a	a	a	Yes	Yes	Yes	Yes	Yes	Yes	Yes	Yes	Yes	Yes	Yes	a	a	Yes	Yes	Yes	Yes
1480	Mirapur Dam Ga	145268	a	Yes	a	a	a	Yes	Yes	Yes	Yes	Yes	Yes	Yes	Yes	Yes	Yes	Yes	Yes	Yes	Yes	Yes	Yes	Yes
1481	Babhanpur	145269	a	Yes	a	a	Yes	Yes	Yes	Yes	Yes	Yes	Yes	Yes	Yes	Yes	Yes	Yes	Yes	a	Yes	Yes	Yes	Yes
1482	Niranjanpur	145270	Yes	a	a	a	b	b	Yes	Yes	Yes	Yes	Yes	Yes	Yes	Yes	Yes	b	Yes	Yes	Yes	No	No	No
1483	Khanpur	145271	Yes	a	a	a	b	b	a	Yes	Yes	Yes	Yes	Yes	Yes	Yes	Yes	b	a	a	Yes	No	No	No
1484	Bikai	145272	Yes	Yes	a	a	a	Yes	Yes	Yes	Yes	Yes	Yes	Yes	Yes	Yes	Yes	Yes	Yes	a	Yes	Yes	Yes	Yes
1485	Sarai Parsoo	145273	a	Yes	a	a	a	Yes	Yes	Yes	Yes	Yes	a	Yes	Yes	Yes	Yes	Yes	a	a	Yes	Yes	Yes	Yes
1486	Khalikpur Khurd	145274	Yes	Yes	a	a	a	Yes	Yes	Yes	Yes	Yes	Yes	Yes	Yes	Yes	Yes	Yes	a	a	Yes	Yes	Yes	Yes
1487	Malkana	145275	a	Yes	a	a	a	a	Yes	Yes	Yes	Yes	Yes	Yes	Yes	Yes	Yes	Yes	a	a	Yes	Yes	Yes	Yes
1488	Madari Ganj	145276	a	Yes	Yes	Yes	a	a	Yes	Yes	Yes	Yes	Yes	Yes	Yes	Yes	Yes	Yes	a	a	Yes	Yes	Yes	Yes
1489	Gauraiya Mafi	145277	a	Yes	a	Yes	a	a	Yes	Yes	Yes	Yes	Yes	Yes	Yes	Yes	Yes	Yes	a	a	Yes	Yes	Yes	Yes
1490	Bhawanidinpur	145278	Yes	a	Yes	a	b	Yes	Yes	Yes	Yes	Yes	c	c	b	c	c	Yes	a	Yes	Yes	Yes	Yes	Yes
1491	Murar Mau	145279	Yes	Yes	a	c	b	Yes	Yes	Yes	Yes	c	c	b	c	c	Yes	Yes	Yes	Yes	Yes	Yes	Yes	Yes
1492	Bikar Garh	145280	Yes	Yes	b	Yes	b	Yes	Yes	Yes	Yes	Yes	c	a	c	c	c	Yes	Yes	Yes	Yes	Yes	Yes	Yes
1493	Bhuwalpur	145281	Yes	Yes	Yes	Yes	Yes	Yes	Yes	Yes	Yes	Yes	Yes	Yes	Yes	Yes	Yes	Yes	Yes	Yes	Yes	No	No	No
1494	Madaripur	145282	a	Yes	b	a	a	a	Yes	Yes	Yes	b	Yes	Yes	Yes	Yes	Yes	Yes	Yes	Yes	Yes	No	No	No
1495	Lal Chandpur Ikt	145283	b	a	c	a	c	c	Yes	Yes	Yes	c	c	c	c	c	c	a	Yes	Yes	Yes	No	No	No
1496	Kaleh	145284	Yes	Yes	a	a	b	b	a	Yes	a	Yes	Yes	Yes	Yes	Yes	Yes	a	a	a	Yes	No	No	No
1497	Sarai Sahijan	145285	Yes	Yes	a	a	b	Yes	Yes	Yes	Yes	Yes	Yes	Yes	Yes	Yes	Yes	b	Yes	Yes	Yes	No	No	No
1498	Madhopur Harde	145286	Yes	a	a	a	Yes	b	Yes	Yes	a	Yes	a	Yes	Yes	Yes	b	Yes	a	a	Yes	Yes	Yes	Yes
1499	Mokhara	145287	Yes	Yes	c	a	Yes	c	Yes	Yes	Yes	Yes	b	Yes	b	Yes	b	Yes	Yes	Yes	Yes	Yes	Yes	Yes
1500	Gangsari	145288	Yes	Yes	b	Yes	b	c	Yes	Yes	Yes	Yes	c	c	Yes	c	c	Yes	Yes	Yes	Yes	Yes	Yes	Yes
1501	Behra Mau	145289	Yes	a	c	a	c	c	Yes	Yes	Yes	Yes	c	c	c	c	c	Yes	c	Yes	Yes	Yes	Yes	Yes
1502	Purwara	145290	Yes	Yes	b	b	b	b	Yes	Yes	Yes	Yes	Yes	Yes	Yes	Yes	Yes	Yes	Yes	Yes	Yes	No	No	No
1503	Mahamadpur	145291																						
1504	Salimpur Bhaido	145292	Yes	Yes	a	a	b	b	Yes	Yes	Yes	Yes	Yes	Yes	Yes	Yes	Yes	b	Yes	Yes	Yes	No	No	No
1505	Narayanpur	145293	Yes	Yes	Yes	Yes	b	b	a	Yes	Yes	Yes	Yes	Yes	Yes	Yes	Yes	Yes	Yes	Yes	Yes	Yes	Yes	Yes
1506	Aima Jahanmiya	145294	Yes	Yes	a	a	a	b	Yes	Yes	Yes	Yes	Yes	Yes	Yes	Yes	Yes	Yes	Yes	Yes	Yes	Yes	Yes	Yes
1507	Madhaopur Sult	145295	a	a	b	a	b	b	Yes	Yes	Yes	Yes	Yes	Yes	Yes	Yes	Yes	b	Yes	b	Yes	Yes	Yes	Yes
1508	Hariharpur	145296	Yes	Yes	b	a	Yes	b	a	Yes	Yes	Yes	b	b	Yes	b	b	Yes	Yes	b	Yes	Yes	Yes	Yes
1509	Nigoha	145297	Yes	Yes	a	Yes	Yes	Yes	Yes	Yes	Yes	Yes	b	a	Yes	b	Yes	Yes	Yes	Yes	Yes	Yes	Yes	Yes
1510	Sukrullapur	145298	Yes	Yes	a	a	Yes	Yes	Yes	Yes	Yes	Yes	Yes	Yes	Yes	b	b	Yes	Yes	Yes	Yes	Yes	Yes	Yes

Block T O T A L : 78 61 14 24 27 29 81 98 86 54 50 51 53 49 51 66 69 46 93 55 48 48

Census of India 2011- Village Directory

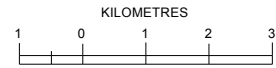
Amenities and Land use (As in 2009)

Name of District:-Rae Bareilly Location CodeNo:-158

Name of CD Block:-Unchahar - Location CodeNo:-0319

Sr. No.	Name village	Location code no.	Land Use												Land Use					Name of three most important commodities manufactured				
			Nearest Town	Area under different types of land use (in hectares rounded up to one decimal place)											Area irrigated by source (in hectare).					First	Second	Third		
				Name	Distance range code, i.e. a for <5 Kms, b for 5-10 Kms and c for 10+ kms.	Forests	Area under Non-agricultural Uses	Barren and Un-cultivable land	Permanent Pastures and Other Grazing Lands	Land Under Miscellaneous Tree Crops etc.	Culturable Waste Land	Fallow lands other than current fallows	Current Fallows	Net Area Sown	Total Irrigated Land Area	Total Un-irrigated Land Area	Canals (C)	Wells/Tube-wells(W/TW)	Tanks/Lakes(T/L)				Water Falls(W/F)	Others(O)
1	2	3	102	103	104	105	106	107	108	109	110	111	112	113	114	115	116	117	118	119	120	121	122	
1460	Jabbaripur	145248			0	0	0	0	0	0	0	0	0	0	0	0	0	0	0	0	0	0	0	0
1461	Patti Rahas Kaiti	145249	RAE BAREIL c		0	12	0	6	0	3	104	24	64	46	18	0	4	0	0	0	0	42		
1462	Uncha Har Deha	145250	RAE BAREIL c		0	519	0	3	15	32	8	99	672	650	22	0	650	0	0	0	0			
1463	Mahmadpur Cha	145251	RAE BAREIL c		0	5	0	0	0	0	30	11	32	28	4	0	28	0	0	0	0			
1464	Arkha Mustakil	145252	RAE BAREIL c		0	357	0	13	32	67	23	169	617	299	318	194	105	0	0	0	0			
1465	Jasauli	145253	RAE BAREIL c		0	1.1	0	1	0.5	0.5	0	0	109	109	0	79	30	0	0	0	0			
1466	Har Bandhanpur	145254	RAE BAREIL c		0	2	0	0	0	3	2	6	16	14	2	0	14	0	0	0	0			
1467	Patti Rahas Kaiti	145255	RAE BAREIL c		0	269	0	0	0	0	263	144	26	20	6	0	0	0	0	0	20			
1468	Arkha Ahtmal	145256	RAE BAREIL c		0	551	0	0	0	2	0	0	0	0	0	0	0	0	0	0	0			
1469	Milikpur Ahtmal	145257	RAE BAREIL c		0	20.7	70	0	0	0	0	0	282.3	32.3	250	0	0	0	0	32.3				
1470	Kotra Bahadur G	145258	RAE BAREIL c		5.1	35.9	40	5	50	40.5	20	5.5	538	538	0	238	295	5	0	0				
1471	Khojanpur	145259	RAE BAREIL c		0	44	0	0	2	5	8	7	103	85	18	0	85	0	0	0	0			
1472	Dhamdhama	145260	RAE BAREIL c		0	6	0	0	0	0	1	3	52	52	0	52	0	0	0	0	0			
1473	Baherawa	145261	RAE BAREIL c		0	24	0	0	0	0	6	11	106	100	6	0	100	0	0	0	0			
1474	Hisampur	145262			0	5	0	0	2	4	6	5	56	52	4	0	52	0	0	0	0			
1475	Kharg Sanpur	145263	RAE BAREIL c		0	6	0	0	2	1	3	2	14	12	2	0	12	0	0	0	0			
1476	Gopalpur Dudhwa	145264	RAE BAREIL c		0	23	0	0	3	2	3	2	99	95	4	0	95	0	0	0	0			
1477	Mani Rampur	145265	RAE BAREIL c		0	9	0	0	9	3	19	2	36	36	0	0	30	0	0	6				
1478	Khurampur	145266	RAE BAREIL c		0	13	0	0	2	2	16	4	60	55	5	0	55	0	0	0	0			
1479	Faridpur	145267	RAE BAREIL c		0	20	0	0	4	3	0	0	12	12	0	0	12	0	0	0	0			
1480	Mirapur Dam Ga	145268	RAE BAREIL c		0	24	0	0	0	0	3	1	1	1	0	0	1	0	0	0	0			
1481	Babhanpur	145269	RAE BAREIL c		0	79	0	0	0	0	2	3	7	7	0	0	7	0	0	0	0			
1482	Niranjanpur	145270	RAE BAREIL c		0	22	0	0	0	0	4	2	0	0	0	0	0	0	0	0	0			
1483	Khanpur	145271	RAE BAREIL c		0	39	0	0	0	0	3	5	2	2	0	2	0	0	0	0	0			
1484	Bikai	145272	RAE BAREIL c		0	56	0	0	0	0	1	5	16	16	0	0	16	0	0	0	0			
1485	Sarai Parsoo	145273	RAE BAREIL c		0	17	0	0	0	4	4	0	46	46	0	0	46	0	0	0	0			
1486	Khalikpur Khurd	145274	RAE BAREIL c		0	10	0	0	0	0	2	2	26	26	0	0	26	0	0	0	0			
1487	Malkana	145275	RAE BAREIL c		0	29	0	0	0	0	4	3	36	36	0	0	36	0	0	0	0			
1488	Madari Ganj	145276	RAE BAREIL c		0	12	0	0	0	0	10	2	60	60	0	0	60	0	0	0	0			
1489	Gauraiya Mafi	145277	RAE BAREIL c		0	13	0	0	0	0	2	2	26	26	0	0	26	0	0	0	0			
1490	Bhawanidinpur	145278	RAE BAREIL c		0	9	0	2	0	0	24	4	41	41	0	0	41	0	0	0	0			
1491	Murar Mau	145279	RAE BAREIL c		0	10	0	1	3	0	15	4	72	72	0	0	72	0	0	0	0			
1492	Bikar Garh	145280	RAE BAREIL c		0	7	0	1	0	0	7	4	24	24	0	20	4	0	0	0	0			
1493	Bhuwalpur	145281	RAE BAREIL c		0	0	0	0	0	0	0	0	70.2	70.2	0	0	70.2	0	0	0	0			
1494	Madaripur	145282	RAE BAREIL c		0	8.6	0	0.8	4.5	3.1	12.7	0	57.4	56.2	1.2	0	56.2	0	0	0	0			
1495	Lal Chandpur Ikt	145283	RAE BAREIL c		0	13.2	0	1.4	4.2	0	9.3	2.2	71.9	69.1	2.8	40.2	29	0	0	0	0			
1496	Kaleh	145284	RAE BAREIL c		0	10	0	0	0	1	3	3	56	56	0	0	56	0	0	0	0			
1497	Sarai Sahijan	145285	RAE BAREIL c		0	58	0	0	0	1	11	15	96	96	0	96	0	0	0	0	0			
1498	Madhopur Harde	145286	RAE BAREIL c		0	7.1	0	1	3	11.5	3	0	30.1	30.1	0	0	30.1	0	0	0	0			
1499	Mokhara	145287	RAE BAREIL c		0	38.8	10	5.1	10.7	26.2	10	116.1	10.2	10.2	0	0	0	0	0	10.2				
1500	Gangsari	145288	RAE BAREIL c		0	1	55.1	3.1	13.5	14.3	41.4	32.2	139.7	135.7	4	45.5	90.2	0	0	0	0			
1501	Behra Mau	145289	RAE BAREIL c		0	21	0	4	2	8	4	12	93	93	0	0	93	0	0	0	0			
1502	Purwara	145290	RAE BAREIL c		0	0	1	8	0	14	33	37	194	191	3	185	6	0	0	0	0			
1503	Mahamadpur	145291	RAE BAREIL c		0	0	0	0	0	4	1	6	23	19	4	0	19	0	0	0	0			
1504	Salimpur Bhaido	145292	RAE BAREIL c		0	12	0	1	0	2	11	22	148	147	1	147	0	0	0	0	0			
1505	Narayanpur	145293	RAE BAREIL c		0	0	0	0	0	3	0	16	85	85	0	85	0	0	0	0	0			
1506	Aima Jahanmiya	145294	RAE BAREIL c		0	0	0	0	0	2	0	30	103	103	0	103	0	0	0	0	0			
1507	Madhaopur Sulte	145295	RAE BAREIL c		0	8	0	1	2	2	8	26	85	79	6	55	24	0	0	0	0			
1508	Hariharpur	145296	RAE BAREIL c		0	1.2	8.6	5.3	0	2.1	3.4	3.1	80.1	80.1	0	0	80.1	0	0	0	0			
1509	Nigoha	145297	RAE BAREIL c		0	2.1	13.2	0	4.7	2.6	0.6	2.5	87.5	87.5	0	0	87.5	0	0	0	0			
1510	Sukrullapur	145298	RAE BAREIL c		0	3.8	15.6	5	12.1	19.5	19.4	10.7	146.1	146.1	0	130	16.1	0	0	0	0			
Block T O T A L :					0	0	43.8	380.2	352.2	102	310.2	826.8	2644	1918.5	9717.4	8168.9	1547.9	2019.4	5741.6	138.1	0			

INDIA
UTTAR PRADESH
VIKAS KHAND DIH
(TAHSIL SALON)
DISTRICT RAE BARELI



BOUNDARY, DISTRICT	—————
- TAHSIL	—————
- VIKAS KHAND	—————
- VILLAGE WITH MDDS CODE	● 145308
HEADQUARTERS: VIKAS KHAND	⊙
POPULATION SIZE OF VILLAGES: BELOW 200	○
200 - 499 , 500 - 999 , 1000 - 4999 , 5000 AND ABOVE	●
UNINHABITED VILLAGE WITH MDDS CODE	× 145338
STATUTORY TOWN WITH MDDS CODE	■ 800963
IMPORTANT METALLED ROADS	—————
RIVER & STREAM	~~~~~

Area (Sq. Km.)	213.71
Population	1,34,128
Number of Town	1
Number of Villages	71

HIGH SCHOOL/INTER COLLEGE	S
TECHNICAL INSTITUTIONS	T
BANK	B
OTHER MEDICAL SERVICES	▲

Alphabetical list of Villages (CD Block Wise)

Name of District: Rae Bareli

Name of CD BLOCK: Dih

Sr. No.	Name of village	2011 Census location code	2001 Census location code
1	Ahal	145322	03821000
2	Ahora Rampur	145364	03825200
3	Ashapur	145350	03823800
4	Atawan	145352	03824000
5	Bachhawal Khurd	145366	03825400
6	Bahutai	145306	03819400
7	Baitaura	145300	03818800
8	Baramjitpur	145335	03822300
9	Baswa	145354	03824200
10	Bikapur	145342	03823000
11	Birnawan	145331	03821900
12	Dela	145317	03820500
13	Dhan Kesara	145360	03824800
14	Dih	145320	03820800
15	Dilawalpur	145355	03824300
16	Dinapur	145308	03819600
17	Dohri	145343	03823100
18	Gangapur Kamwan	145361	03824900
19	Garwa	145316	03820400
20	Ghatampur	145337	03822500
21	Ghisi Garh	145325	03821300
22	Goera	145324	03821200
23	Gopalpur	145312	03820000
24	Gopalpur	145348	03823600
25	Govindpur	145345	03823300
26	Hajipur	145367	03825500
27	Hamiri Patti	145329	03821700
28	Jagdishpur	145319	03820700
29	Kachnawan	145326	03821400
30	Kamalpur Baraila	145330	03821800
31	Khan Jahanpur	145357	03824500
32	Kharika	145333	03822100
33	Khetau Dhan	145344	03823200
34	Kishunpur	145358	03824600
35	Kiya	145310	03819800
36	Kokhar	145303	03819100
37	Kol	145323	03821100
38	Kurapur Gaura	145318	03820600
39	Lodipur	145336	03822400

40	Madhukarpur	145369	03825700
41	Maheshpur	145368	03825600
42	Majhilaha	145301	03818900
43	Mau	145305	03819300
44	Narayanpur	145341	03822900
45	Nigohi	145315	03820300
46	Padmanpur Vinali	145359	03824700
47	Phagoopur	145365	03825300
48	Pirhi	145339	03822700
49	Pothai	145302	03819000
50	Pradhanpur	145332	03822000
51	Pukh Nain	145347	03823500
52	Pure Bansi	145309	03819700
53	Pure Shiv Baksh	145334	03822200
54	Pure Thamman	145356	03824400
55	Raipur Todi	145311	03819900
56	Rajhanpur	145338	03822600
57	Rasidpur	145351	03823900
58	Rawari Saidpur	145299	03818700
59	Rorwa	145304	03819200
60	Sadipur Kotwa	145327	03821500
61	Sansari	145363	03825100
62	Sarai Manik	145321	03820900
63	Satanpur	145340	03822800
64	Sher Nathpur	145349	03823700
65	Sirsi	145328	03821600
66	Sunga	145362	03825000
67	Surayya Muvakkil	145353	03824100
68	Tekari Dandu	145313	03820100
69	Tekari Sahan	145314	03820200
70	Thauri	145307	03819500
71	Vakalangarh	145346	03823400

Census of India 2011- Village Directory

Amenities and Land use (As in 2009)

Name of District:-Rae Bareli Location CodeNo:-158

Name of CD Block:-Dih - Location CodeNo:-0320

Sr. No.	Name village	Location code no.	Total area of the village (in hectares rounded up to one decimal place)	Total population (2011 census)	Number of households (2011 census)	Number of educational amenities available. (If not available within the village , the distance range code viz; a for < 5 Kms, b for 5-10 Kms and c for 10+ kms of nearest place where facility is available is given).														
						Pre-Primary school (PP)	Primary school (P)	Middle school (M)	Secondary School (S)	Senior Secondary school (SS)	Degree college of arts, science & commerce (ASC)	Engineering college(EC)	Medical college (MC)	Management institute (MI)	Polytechnic (Pt)	Vocational training school /ITI	Non-formal training centre (NFTC)	Special school for disabled (SSD)	Others (specify)	
1	2	3	4	5	6	7	8	9	10	11	12	13	14	15	16	17	18	19	20	
1511	Rawari Saidpur	145299	145.2	1341	218 a	1 c	c	c	b	c	b	b				c	c			
1512	Baitaura	145300	526.1	4368	812 1	1 c	c	c	c	c	b	b	b				c			
1513	Majhilaha	145301	452.3	3015	591 1	2 b	b	c	c	c	c	c				c	b			
1514	Pothai	145302	914.4	6256	1204 2	2														
1515	Kokhar	145303	203.1	853	172 2	2														
1516	Rorwa	145304	1899.1	10292	1801 2	7	1 b	b	b	b	c					c				
1517	Mau	145305	1544.1	7121	1371 2	4	1 b	b			1 c					c		4		
1518	Bahutai	145306	239.1	2040	350 2	1 a	a	b					c							
1519	Thauri	145307	163.7	1225	234 1	1	1				1	1	1		c		1	1		
1520	Dinapur	145308	18	184	34 1 a	a	a	c								c				
1521	Pure Bansi	145309	68.1	667	123 2	1	1	a												
1522	Kiya	145310	92.8	846	141 b	1 b	b	c	b	c	c	c			c	c				
1523	Raipur Todi	145311	130.2	954	193 a	1 b	c	c								b				
1524	Gopalpur	145312	91.8	521	101 a	1 b	c	c	c							c				
1525	Tekari Dandu	145313	893.4	6956	1230 2	5	2	1 b	b	c					c	c			c	
1526	Tekari Sahan	145314	369.1	2770	454	2	1 b	b	c	c					c	c				
1527	Nigohi	145315	275	2074	369 a	2	1 a	a	a	a					c	c	c	c	c	
1528	Garwa	145316	150	1485	294 a	1 a	b	b	a						c	c	c	c	c	
1529	Dela	145317	392	2803	548 a	2 a	a	a	a						c	c	c	c	c	
1530	Kurapur Gaura	145318	98.6	873	174 a	1 a	a	a			1 c				c	c	c	c	c	
1531	Jagdishpur	145319	551.4	4538	840 2		2 b	b	c	c	c	c	c	c	c	c	c	c	c	
1532	Deeh	145320	990.6	12110	2186 1	3	1	1	1 a	c	c	c	c	c	c	c	a			
1533	Sarai Manik	145321	573.5	4433	878 a	2 b	b	b	c	c	c	c	c	c	c	c	c	c	c	
1534	Ahal	145322	159.1	1854	355 a	1 a	a	a	b	c	c	c	c	c	c					
1535	Kol	145323	65	216	44 a	a	a	a	a	b	c	c	c	c	c	c	a			
1536	Goera	145324	157	619	142 b a	b	b	b	c	c	c	c	c	c	c	c	c	c	c	
1537	Ghisi Garh	145325	600.5	917	186 b	1 b	b	b	c	c	c	c	c	c	c	c	c	c	c	
1538	Kachnawan	145326	344.7	3340	595 b	1 b	b	b	a	c	c	c	c	c	c	c	b			
1539	Sadipur Kotwa	145327	173.4	1850	320 a	1 a	a	a	a	c	c	c	c	c	c	a				
1540	Sirsi	145328	262.2	1395	261 a	1 a	a	b	b	c										
1541	Hamiri Patti	145329	49.6	242	46 a	a	b	b	b	c										
1542	Kamalpur Barail	145330	175.7	1174	197 a	1 a	a	a	b	c										
1543	Bimawan	145331	1603.3	10295	1815 3	5	2 b	b	c	c						c				
1544	Pradhanpur	145332	53.7	937	167 a	a	a	a	b	c										
1545	Kharika	145333	25.4	112	23 a	1 a	a		1	1 c										
1546	Pure Shiv Baksh	145334	14	236	51 a	1 a	a	a	b	c										
1547	Baramjitpur	145335	33.2	84	17 a	a	a	a	b	c						c				
1548	Lodipur	145336	13.5	86	20 a	a	a	a	b	c						c				
1549	Ghatampur	145337	122.5	1059	177	1 a	a	a	c						c	c				
1550	Rajhanpur	145338	92	0	0															
1551	Pirhi	145339	130.2	794	141 a	1 a	a	a	b	c										
1552	Satanpur	145340	42.5	241	41 a	a	a	a	b	c										
1553	Narayanpur	145341	91.8	593	125 1	1 a	a	a	c											
1554	Bikapur	145342	53.7	502	104 1	1 a	a	a	b	c										
1555	Dohri	145343	109.5	844	163	1														
1556	Khetau Dhan	145344	345.5	2919	580 3	2	1	1												
1557	Govindpur	145345	108.1	402	87 a	1 b	b	b	c	c	c	c	c	c	c	c	c	c	c	
1558	Vakalargarh	145346	101	382	67 a	a	b	b	b	c	c	c	c	c	c	c	c	c	c	
1559	Pukh Nain	145347	190	1291	242	1														
1560	Gopalpur	145348	398.4	1808	341	1														
1561	Sher Nathpur	145349	124.9	357	74	1														
1562	Ashapur	145350	114.9	501	81	1 a	a	a	a	c	c	c	c	c	c					
1563	Rasidpur	145351	911.5	1633	300 a	1 a	a	a							c	c				
1564	Atawan	145352	285.8	2108	346 a	1 a	a	a	c	c	c	c	c	c	c				c	
1565	Surayya Muvakk	145353	27	1029	185 a	1 a	a	a	c	c	c	c	c	c	c	c				
1566	Baswa	145354	261.4	1631	310 a	1 a	a	a	c	c	c	c	c	c	c					

Census of India 2011- Village Directory

Amenities and Land use (As in 2009)

Name of District:-Rae Bareilly Location CodeNo:-158

Name of CD Block:-Dih - Location CodeNo:-0320

Sr. No.	Name village	Location code no.	Number of Medical Amenities available. (If not available within the village, the distance range code viz: a for < 5 Kms, b for 5-10 Kms and c for 10+ kms of nearest place where facility is available is given).										Number of Non-Government Medical Amenities available.								
			Community health centre (CHC)	Primary health centre (PHC)	Primary health sub centre (PHS)	Maternity and child welfare centre (MCW)	T.B. clinic (TBC)	Hospital-allopathic (HA)	Hospital-alternative medicine (HO)	Dispensary (D)	Veterinary hospital (VH)	Mobile health clinic (MHC)	Family welfare centre (FWC)	Charitable non Govt. hospital/Nursing home.	Medical practitioner with MBBS Degree	Medical practitioner with other degree	Medical practitioner with no degree	Traditional practitioner and faith healer .	Medicine Shop	Others	
1	2	3	21	22	23	24	25	26	27	28	29	30	31	32	33	34	35	36	37	38	
1511	Rawari Saidpur	145299	b	b	b	b	b	b	b	b	b	b	b	0	0	0	0	1	0	0	
1512	Baitaura	145300	b	b	b	b	b	b	b	b	b	b	b	0	0	0	0	1	0	0	
1513	Majhilaha	145301	b	b	b	b	b	b	b	b	b	b	b	0	0	0	0	1	0	0	
1514	Pothai	145302		b	b		b	b	b	b	b			0	0	0	0	1	0	0	
1515	Kokhar	145303		b	b		b	b	b	b	b			0	0	0	0	1	0	0	
1516	Rorwa	145304	b		b	b	b	b	b	b	b	b	b	0	0	0	0	1	0	0	
1517	Mau	145305	b	b	b		1	b	b	b	b	b	b	0	0	0	0	1	0	0	
1518	Bahutai	145306	b	b		1	b	b	b	b	b	b	b	0	0	0	0	1	0	0	
1519	Thauri	145307				1	1	1		c			c	0	0	0	0	1	0	0	
1520	Dinapur	145308	a		a					a				0	0	0	0	1	0	0	
1521	Pure Bansi	145309	a	a		a	a	a	a	a	a	a	a	0	0	0	0	1	0	0	
1522	Kiya	145310	b	a	a	c	b	c	c	b	b	b		0	0	0	0	1	0	0	
1523	Raipur Todi	145311	b		a					a				0	0	0	0	0	1	0	
1524	Gopalpur	145312	b							b				0	0	0	0	0	1	0	
1525	Tekari Dandu	145313	b	b	b		1	c	c	c	c	b	b	0	0	0	0	0	1	0	
1526	Tekari Sahan	145314	b	b	b	a	c	c	c	c	b	b	b	0	0	0	0	0	1	0	
1527	Nigohi	145315	a	b	b	a	b	b	b	b	a	a	a	0	0	0	0	0	1	0	
1528	Garwa	145316	b	b	b	b	b	b		b	b	b	b	0	0	0	1	1	1	1	
1529	Dela	145317	a	a	a	a	a	a	a	a	a	a	a	0	0	0	1	1	1	1	
1530	Kurapur Gaura	145318	a	a	a		1	c	a	a	a	a	a	0	0	0	0	0	1	0	
1531	Jagdishpur	145319	a	a	b	b	c	b	c	c	b	b	b	0	0	0	0	0	1	0	
1532	Deeh	145320	c				c							0	0	0	0	0	1	0	
1533	Sarai Manik	145321	b	b	b	b	c	a	c	b		c	b	0	0	0	0	0	1	0	
1534	Ahal	145322	c	a			c	a	a	a	a	b	a	0	0	0	0	0	1	0	
1535	Kol	145323	c	a		a	a	c	a	a	a	a		0	0	0	0	0	1	0	
1536	Goera	145324	b	b	b		c	b	c	b	b	c	b	0	0	0	0	1	0	0	
1537	Ghisi Garh	145325	b	b	b	b	c	b	c	b	b	c	b	0	0	0	0	1	0	0	
1538	Kachnawan	145326	c	b		b	c	b	b	b	b	b	b	0	0	0	0	1	0	0	
1539	Sadipur Kotwa	145327	c	a	a	c	a	a	a	a	a	a	a	0	0	0	0	1	0	0	
1540	Sirsi	145328	b	b	b	b	b	b	b	b	b	b	b	0	0	0	0	1	0	0	
1541	Hamiri Patti	145329	b	b	b	b	b	b	b	b	b	b	b	0	0	0	0	1	0	0	
1542	Kamalpur Barail.	145330	b	b	b	b	b	b	b	b	b	b	b	0	0	0	0	1	1	0	
1543	Bimawan	145331	b	b		1	b	b	b	b	b	b	b	0	0	0	0	0	1	0	
1544	Pradhanpur	145332	b	b	b	b	c	b	b	b	b	b	b	0	0	0	0	0	1	0	
1545	Kharika	145333	b	b	b	b	b	b	b	b	b	b	b	0	0	0	0	0	1	0	
1546	Pure Shiv Baksh	145334	b	b	b	b	b	b	b	b	b	b	b	0	0	0	0	0	1	0	
1547	Baramjitpur	145335	b	b	b	b	b	b	b	b	b	b	b	0	0	0	0	0	0	0	
1548	Lodipur	145336	b	b	b	b	b	b	b	b	b	b	b	0	0	0	0	0	0	0	
1549	Ghatampur	145337	c							a				0	0	0	0	1	0	0	
1550	Rajhanpur	145338																			
1551	Pirhi	145339	b	b	b	b	b	b	b	b	b	b	b	0	0	0	0	0	0	1	
1552	Satanpur	145340	b	b	b	b	b	b	b	b	b	b	b	0	0	0	0	0	0	1	
1553	Narayanpur	145341	b	b	b	b	b	b	b	b	b	b	b	0	0	0	0	0	0	1	
1554	Bikapur	145342	b	b	b	b	b	b	b	b	b	b	b	0	0	0	0	0	0	0	
1555	Dohri	145343												0	0	0	0	0	1	0	
1556	Khetau Dhan	145344	b		b	c	c	c	c	c		1		1	0	0	0	0	0	1	0
1557	Govindpur	145345	b	b	b	b	c	a	c	b	b	c	b	0	0	0	0	0	1	0	
1558	Vakalargarh	145346	b	b	b	b	c	c	c	b	b	c	b	0	0	0	0	0	1	0	
1559	Pukh Nain	145347	b	b	b	b								0	0	0	0	0	1	0	
1560	Gopalpur	145348				1								0	0	0	0	0	1	0	
1561	Sher Nathpur	145349												0	0	0	0	0	1	0	
1562	Ashapur	145350	b	b	b	b	b	b	b	b	b	b	b	0	0	0	0	0	1	0	
1563	Rasidpur	145351	b	b	b	b	b	b	b	b	b	b	b	0	0	0	0	0	1	0	
1564	Atawan	145352		b	a	a	c	a		a	a			0	0	0	0	0	1	0	
1565	Surayya Muvakk	145353	c	c		c	c	c	a	a	a	a	c	0	0	0	0	0	1	0	
1566	Baswa	145354	a	a	a	a	c	c	c	a	a		a	0	0	0	0	0	0	0	

Census of India 2011- Village Directory

Amenities and Land use (As in 2009)

Name of District:-Rae Bareilly Location CodeNo:-158

Name of CD Block:-Dih - Location CodeNo:-0320

Sr. No.	Name village	Location code no.	Availability of drinking water - Yes / No								Availability of toilet & others Yes / No			
			Tap water (Treated/Untreated)	Well water (Covered / Uncovered well)	Hand Pump	Tube wells / Bore well	Spring	River / Canal	Tank / Pond / Lake	Others	Community toilet including bath.	Community toilet excluding bath.	Rural sanitary mart or sanitary hardware outlet available near the village.	Community bio- gas or recycle of waste for productive use.
1	2	3	39	40	41	42	43	44	45	46	47	48	49	50
1511	Rawari Saidpur	145299	Yes	Yes	Yes	No	No	No	Yes	No	No	No	No	No
1512	Baitaura	145300	Yes	No	Yes	Yes	No	No	No	No	No	No	No	No
1513	Majhilaha	145301	Yes	No	Yes	Yes	No	No	No	No	No	No	No	No
1514	Pothai	145302	Yes	No	Yes	Yes	No	No	No	No	No	No	No	No
1515	Kokhar	145303	Yes	No	Yes	Yes	No	No	No	No	No	No	No	No
1516	Rorwa	145304	Yes	No	Yes	Yes	No	No	Yes	No	No	No	No	No
1517	Mau	145305	Yes	No	Yes	Yes	No	No	No	No	No	No	No	No
1518	Bahutai	145306	Yes	No	Yes	Yes	No	No	No	No	No	No	No	No
1519	Thauri	145307	Yes	No	Yes	Yes	No	No	No	No	No	No	No	No
1520	Dinapur	145308	Yes	Yes	Yes	Yes	No	Yes	No	No	No	No	No	No
1521	Pure Bansi	145309	Yes	Yes	Yes	Yes	No	No	Yes	No	No	No	No	No
1522	Kiya	145310	Yes	Yes	Yes	Yes	No	No	No	No	No	No	No	No
1523	Raipur Todi	145311	Yes	Yes	Yes	Yes	No	No	No	No	No	No	No	No
1524	Gopalpur	145312	Yes	Yes	Yes	Yes	No	No	Yes	No	No	No	No	No
1525	Tekari Dandu	145313	Yes	Yes	Yes	Yes	No	No	Yes	No	No	No	No	No
1526	Tekari Sahan	145314	Yes	Yes	Yes	Yes	No	No	Yes	No	No	No	No	No
1527	Nigohi	145315	Yes	No	Yes	Yes	No	No	Yes	No	No	No	No	No
1528	Garwa	145316	Yes	No	Yes	Yes	No	No	No	No	No	No	No	No
1529	Dela	145317	Yes	No	Yes	Yes	No	No	No	No	No	No	No	No
1530	Kurapur Gaura	145318	Yes	Yes	Yes	Yes	No	No	Yes	No	No	No	No	No
1531	Jagdishpur	145319	Yes	No	Yes	Yes	No	No	No	No	No	No	No	No
1532	Deeh	145320	Yes	Yes	Yes	Yes	No	No	No	No	No	No	No	No
1533	Sarai Manik	145321	Yes	No	Yes	Yes	No	No	No	No	No	No	No	No
1534	Ahal	145322	Yes	Yes	Yes	Yes	No	No	No	No	No	No	No	No
1535	Kol	145323	Yes	Yes	Yes	Yes	No	Yes	No	No	No	No	No	No
1536	Goera	145324	Yes	No	Yes	Yes	No	No	No	No	Yes	Yes	No	No
1537	Ghisi Garh	145325	Yes	No	Yes	Yes	No	Yes	Yes	No	No	No	No	No
1538	Kachnawan	145326	Yes	No	Yes	Yes	No	No	No	No	No	No	No	No
1539	Sadipur Kotwa	145327	Yes	Yes	Yes	Yes	Yes	No	No	No	No	No	No	No
1540	Sirsi	145328	Yes	No	Yes	No	No	No	Yes	No	No	No	No	No
1541	Hamiri Patti	145329	Yes	No	Yes	Yes	No	No	Yes	No	No	No	No	No
1542	Kamalpur Barail.	145330	Yes	No	Yes	No	No	No	No	No	No	No	No	No
1543	Bimawan	145331	Yes	Yes	Yes	No	No	Yes	Yes	No	No	No	No	No
1544	Pradhanpur	145332	Yes	Yes	Yes	Yes	No	Yes	Yes	No	No	No	No	No
1545	Kharika	145333	Yes	Yes	Yes	Yes	No	Yes	No	No	No	No	No	No
1546	Pure Shiv Baksh	145334	Yes	Yes	Yes	Yes	No	Yes	Yes	No	No	No	No	No
1547	Baramjitpur	145335	Yes	Yes	Yes	No	Yes	Yes	Yes	No	No	No	No	No
1548	Lodipur	145336	Yes	No	Yes	Yes	No	Yes	No	No	No	No	No	No
1549	Ghatampur	145337	Yes	Yes	Yes	No	No	Yes	Yes	No	No	No	No	No
1550	Rajhanpur	145338												
1551	Pirhi	145339	Yes	No	Yes	Yes	No	No	No	No	No	No	No	No
1552	Satanpur	145340	Yes	No	Yes	Yes	No	No	No	No	No	No	No	No
1553	Narayanpur	145341	Yes	No	Yes	Yes	No	No	No	No	No	No	No	No
1554	Bikapur	145342	Yes	No	Yes	Yes	No	No	Yes	No	No	No	No	No
1555	Dohri	145343	Yes	Yes	Yes	Yes	No	Yes	Yes	No	No	No	No	No
1556	Khetau Dhan	145344	Yes	Yes	Yes	No	No	No	Yes	No	No	No	No	No
1557	Govindpur	145345	Yes	No	Yes	No	No	No	No	No	No	No	No	No
1558	Vakalargarh	145346	Yes	No	Yes	Yes	No	No	Yes	No	No	No	No	No
1559	Pukh Nain	145347	Yes	No	Yes	Yes	No	No	Yes	No	No	No	No	No
1560	Gopalpur	145348	Yes	No	Yes	Yes	No	Yes	Yes	No	No	No	No	Yes
1561	Sher Nathpur	145349	Yes	No	Yes	Yes	No	No	Yes	No	No	No	No	No
1562	Ashapur	145350	Yes	No	Yes	Yes	No	No	Yes	No	No	No	No	No
1563	Rasidpur	145351	Yes	No	Yes	Yes	No	No	Yes	No	No	No	No	No
1564	Atawan	145352	Yes	Yes	Yes	Yes	No	No	No	No	No	No	No	No
1565	Surayya Muvakk	145353	Yes	Yes	Yes	Yes	No	No	No	No	No	No	No	No
1566	Baswa	145354	No	Yes	Yes	No	No	No	No	No	No	No	Yes	No

Census of India 2011- Village Directory
Amenities and Land use (As in 2009)
Name of District:-Rae Bareilly Location CodeNo:-158
Name of CD Block:-Dih - Location CodeNo:-0320

Sr. No.	Name village	Location code no.	Communication and transport facilities (If amenities available code -Yes is given except for Village Pin Code ,If not available within the village , the distance range code viz; a for < 5 Kms, b for 5-10 Kms and c for 10+ kms of nearest place where facility is available is given).																
			Post office(PO)	Sub post office (SPO)	Post & Telegraph office (P&TO)	Village Pin Code	Telephones (Land lines)	Public call office (PCO)	Mobile phone coverage	Internet cafes/ Common service centre (CSC)	Private courier facility	Bus service (Public & Private)	Railway stations	Auto/Modified Autos	Taxis and Vans	Tractors	Cycle-pulled rickshaws(Manual & Machine driven)	Carts driven by animals	Sea /River ferry service
1	2	3	51	52	53	54	55	56	57	58	59	60	61	62	63	64	65	66	67
1511	Rawari Saidpur	145299	a	b	b							b	b						Yes
1512	Baitaura	145300	Yes	b	b							b	b						Yes
1513	Majhilaha	145301	a	b	b							b	b						
1514	Pothai	145302				229003											Yes	Yes	
1515	Kokhar	145303	a	a															
1516	Rorwa	145304	c	Yes	c	229310	c	Yes		c	Yes	c	Yes	Yes	Yes	Yes	Yes	Yes	Yes
1517	Mau	145305	b	Yes	b		Yes	Yes	Yes	Yes	b	Yes	b	Yes	Yes	Yes	Yes	Yes	
1518	Bahutai	145306	a									a			Yes	Yes			
1519	Thauri	145307	Yes	Yes	c							c							Yes
1520	Dinapur	145308	a	a	c		Yes	Yes	a			a	c		a				
1521	Pure Bansi	145309	a										c						Yes
1522	Kiya	145310	c	b	c		b		Yes	b			b	b		Yes			Yes
1523	Raipur Todi	145311	b	a	c		b	b	b			b	c		b				Yes
1524	Gopalpur	145312	b	a	c		a	a	a			a	c		a	a			Yes
1525	Tekari Dandu	145313	b	Yes	Yes		Yes	Yes	Yes	Yes	Yes	c	c	c		Yes			Yes
1526	Tekari Sahan	145314	b	a	b	229310		a	a	a						Yes			Yes
1527	Nigohi	145315	b	a	c		b	a	a	a	c	c	c	c	c	c	c	Yes	Yes
1528	Garwa	145316	b		c		b	b	b	b	c	c	c	c	c	c	c	c	Yes
1529	Dela	145317	a		c		a	a	a	a	c	c	c	c	c	c	c	c	Yes
1530	Kurapur Gaura	145318	a	a	a		Yes	a	a	a	a	c	c	c	c	c	c	Yes	Yes
1531	Jagdishpur	145319	b	a	b		b	b	a	c	c	b	c	b	b				Yes
1532	Deeh	145320	Yes		c		Yes	Yes	Yes	Yes	c	Yes	c	Yes	Yes	Yes	Yes	Yes	Yes
1533	Sarai Manik	145321	b	Yes	b			a				Yes	c						
1534	Ahal	145322	a	b	a	229310	a	a	a	a	c	a	c	a	a	a			Yes
1535	Kol	145323	a	a	a	229310	a	a	a	a	c	a	c	a	a	Yes	Yes	Yes	Yes
1536	Goera	145324	b	a	b							b	c						
1537	Ghisi Garh	145325	b	a	b							b	c						
1538	Kachnawan	145326	b				Yes	Yes	Yes	b	c	b	c	b	b		b		Yes
1539	Sadipur Kotwa	145327	a		a		a	a	a	a		a	c	a	a	a			Yes
1540	Sirsi	145328	c	a	c		Yes	Yes	Yes	b	c	b	c			Yes	Yes	Yes	
1541	Hamiri Patti	145329	b	a	c		Yes	Yes	Yes	b	c	b	c			Yes		Yes	
1542	Kamalpur Barail	145330	b	a	c		Yes	a	Yes	b	c	b	c			Yes	Yes	Yes	
1543	Bimawan	145331	Yes	c		229307	Yes	Yes	Yes	Yes	c	Yes	c		Yes	Yes	Yes	Yes	Yes
1544	Pradhanpur	145332	Yes				Yes	Yes	Yes	b					Yes	Yes			Yes
1545	Kharika	145333	b	a	b				Yes							Yes			
1546	Pure Shiv Baksh	145334	b	a	c		Yes	a	Yes	b	c	b	c			Yes	Yes	Yes	
1547	Baramjitpur	145335					Yes		Yes	b									Yes
1548	Lodipur	145336		Yes			Yes		Yes	b									Yes
1549	Ghatampur	145337	b		b	229129	Yes	a	a	b	b	b	b	b	b	b			
1550	Rajhanpur	145338																	
1551	Pirhi	145339	b	a	c		Yes	a	Yes	a	c	b	c			Yes			Yes
1552	Satanpur	145340	b	a	c			a	Yes	a	c	b	c						
1553	Narayanpur	145341														Yes			
1554	Bikapur	145342																	
1555	Dohri	145343	b	Yes									c						Yes
1556	Khetau Dhan	145344	a	b	b								c						
1557	Govindpur	145345	b	a	b			a				a	c						
1558	Vakalagarh	145346	b	a	b							b	c						
1559	Pukh Nain	145347							Yes	Yes				c					Yes
1560	Gopalpur	145348	a	a									c						
1561	Sher Nathpur	145349							Yes										
1562	Ashapur	145350	b	Yes	b	229129	b	b	a	a	b	c	b	b	b	b	b	c	b
1563	Rasidpur	145351	b	Yes	b	229129	b	b	a	b	c	b	c	b	b				
1564	Atawan	145352	a	Yes	a		a	a	Yes	a	a	a	c	a	a	Yes	a	Yes	Yes
1565	Surayya Muvakk	145353	a		a		a	a	Yes	a	c	a	a	a	a	Yes	a	Yes	Yes
1566	Baswa	145354	a	a	c	229129	a	a	Yes	a	c	Yes	c				c	Yes	Yes

Census of India 2011- Village Directory

Amenities and Land use (As in 2009)

Name of District:-Rae Bareli Location CodeNo:-158

Name of CD Block:-Dih - Location CodeNo:-0320

Sr. No.	Name village	Location code no.	Village connected to highways,village roads, banks & credit societies (If amenities available code -Yes is given, If not available within the village , the distance range code viz; a for < 5 Kms, b for 5-10 Kms and c for 10+ kms of nearest place where facility is available is given).											
			Connected to national highway(NH)	Connected to state highway(SH)	Connected to major district road (MDR)	Connected to others district road	Pucca roads	Kutcha roads	Water bounded macadam(WBM) roads	Navigable waterway (river/canal)(NW)	Footpaths (FP)	Commercial & Co-operative Banks	ATM	Agricultural Credit Societies
1	2	3	68	69	70	71	72	73	74	75	76	77	78	79
1511	Rawari Saidpur	145299	b	b	b	Yes	Yes	Yes		Yes	Yes	b	c	a
1512	Baitaura	145300	b	b	b		Yes	Yes	Yes		Yes	b	c	a
1513	Majhilaha	145301	c	c	c	Yes	Yes	Yes	Yes	Yes	Yes	c	c	a
1514	Pothai	145302	b	b	b		Yes	Yes	Yes		Yes			
1515	Kokhar	145303	b	b	b		Yes	Yes	Yes		Yes			
1516	Rorwa	145304	c	b	Yes	Yes	Yes	Yes	Yes		Yes		c	a
1517	Mau	145305	b	b	b	Yes	Yes	Yes	Yes		Yes	Yes	c	Yes
1518	Bahutai	145306					Yes	Yes	Yes		Yes			
1519	Thauri	145307			Yes		Yes	Yes			Yes	b	c	Yes
1520	Dinapur	145308		c	c	a	Yes	Yes			Yes		c	a
1521	Pure Bansi	145309					Yes	Yes			Yes			
1522	Kiya	145310	c	c	b		Yes	Yes	Yes		Yes	b	c	b
1523	Raipur Todi	145311		c	c	c	Yes	Yes			Yes		c	a
1524	Gopalpur	145312		c	c	b	Yes	Yes			Yes		c	b
1525	Tekari Dandu	145313	c	b	b		Yes	Yes	Yes	Yes	Yes	Yes	c	Yes
1526	Tekari Sahan	145314	c	b			Yes	Yes	Yes	Yes	Yes	a	c	a
1527	Nigohi	145315	c	a	Yes	Yes	Yes	Yes	a		Yes	a	c	a
1528	Garwa	145316	c	Yes	Yes	Yes	Yes	Yes	a		Yes	b	c	b
1529	Dela	145317	c	a	Yes	Yes	Yes	Yes	Yes		Yes	a	c	b
1530	Kurapur Gaura	145318	c	c	a	Yes	Yes	Yes	Yes		Yes	a	c	a
1531	Jagdishpur	145319	c	c	c	Yes	Yes				Yes	b	c	
1532	Deeh	145320				Yes					Yes	Yes	c	Yes
1533	Sarai Manik	145321	c	Yes	c	c	c		Yes		Yes	b	c	b
1534	Ahal	145322					Yes				Yes	a	c	a
1535	Kol	145323				Yes					Yes	a	c	a
1536	Goera	145324	c	b	c	c			Yes	c	c	b	c	b
1537	Ghisi Garh	145325	c	b	c	c			Yes		Yes	b	c	b
1538	Kachnawan	145326					Yes				Yes	b	c	b
1539	Sadipur Kotwa	145327					Yes				Yes	a	c	a
1540	Sirsi	145328	c	c	c	c	Yes	Yes	Yes	Yes	Yes	c	c	a
1541	Hamiri Patti	145329	c	c	c	c	Yes	Yes	Yes	Yes	Yes	c	c	c
1542	Kamalpur Barail	145330	c	c	c	c	Yes	Yes	Yes	Yes	Yes	c	c	a
1543	Bimawan	145331	c	c			Yes	Yes	Yes	Yes	a		b	a
1544	Pradhanpur	145332	c	c	c	c		Yes			Yes	c	c	b
1545	Kharika	145333	c	b	b	b	Yes	Yes		Yes	Yes	c	c	a
1546	Pure Shiv Baksh	145334	c	c	c	c	Yes	Yes	Yes	Yes	Yes	c	c	c
1547	Baramjitpur	145335	c	c	c	c		Yes			Yes	c	c	c
1548	Lodipur	145336	c	c	c	c		Yes			Yes	c	c	b
1549	Ghatampur	145337	c	b							Yes	c	c	c
1550	Rajhanpur	145338												
1551	Pirhi	145339	c	b	b	b	Yes	Yes			Yes	c	c	a
1552	Satanpur	145340	c	c	c	c	a	Yes		Yes	Yes	c	c	a
1553	Narayanpur	145341	c	c	c	c	Yes	Yes		Yes	Yes	c	c	b
1554	Bikapur	145342	c	c	c	c	a				Yes	c	c	b
1555	Dohri	145343				Yes	Yes	Yes			Yes	b	c	b
1556	Khetau Dhan	145344			Yes	Yes	Yes	Yes			Yes	Yes	c	Yes
1557	Govindpur	145345	c	a	c		c	a	Yes		Yes	b	c	b
1558	Vakalargarh	145346	c	b	c	c	c	a	Yes		Yes	b	c	a
1559	Pukh Nain	145347					Yes	Yes			Yes	b	c	b
1560	Gopalpur	145348				Yes	Yes	Yes		Yes	Yes		c	
1561	Sher Nathpur	145349				Yes	Yes	Yes		Yes	Yes	b	c	b
1562	Ashapur	145350	c	a	Yes	Yes	Yes	Yes	Yes	Yes	Yes	b	c	b
1563	Rasidpur	145351	c	c	a	a	Yes	Yes	Yes	Yes	Yes	b	c	b
1564	Atawan	145352					Yes				Yes	a	a	a
1565	Surayya Muvakk	145353					Yes				Yes	a	c	Yes
1566	Baswa	145354	a	a	a		Yes	Yes			Yes	a	c	a

Census of India 2011- Village Directory

Amenities and Land use (As in 2009)

Name of District:-Rae Bareilly Location CodeNo:-158

Name of CD Block:-Dih - Location CodeNo:-0320

Sr. No.	Name village	Location code no.	Availability of miscellaneous facilities (If amenities available code -Yes is given, If not available within the village , the distance range code viz; a for <5 Kms, b for 5-10 Kms and c for 10+ kms of nearest place where facility is available is given).																	Availability of electricity (Yes/No)				
			Self-Help Group (SHG)	Public distribution system (PDS) shop	Mandis / Regular market	Weekly Haat	Agricultural marketing society	Integrated Child Development Scheme (Nutritional Centres)	Anganwadi Centre (Nutritional Centres)	Others (Nutritional Centres)	ASHA (Accredited Social Health Activist)	Community centre with/without TV	Sports Field,	Sports Club/ Recreation Centre	Cinema / Video Hall	Public Library	Public Reading Room	Newspaper Supply	Assembly Polling station	Birth & Death Registration Office	Power Supply for Domestic Use (ED)	Power Supply for Agricultural Use (EAG)	Power Supply for Commercial Use (EC)	Power Supply for All Uses (EA)
1	2	3	80	81	82	83	84	85	86	87	88	89	90	91	92	93	94	95	96	97	98	99	100	101
1511	Rawari Saidpur	145299	Yes	a	c	Yes	Yes	c	Yes	Yes	Yes	c	Yes	Yes	c	Yes	Yes	Yes	c	Yes	No	No	No	No
1512	Baitaura	145300	Yes	Yes	c	Yes	Yes	a	Yes	Yes	Yes	c	Yes	Yes	c	Yes	Yes	Yes	c	Yes	Yes	No	No	No
1513	Majhilaha	145301	Yes	Yes	c	Yes	Yes	b	Yes	Yes	Yes	c	Yes	Yes	c	Yes	Yes	Yes	b	Yes	Yes	No	No	No
1514	Pothai	145302	Yes	Yes	Yes	Yes	Yes	Yes	Yes	Yes	Yes	Yes	Yes	Yes	Yes	Yes	Yes	Yes	Yes	Yes	No	No	No	No
1515	Kokhar	145303	Yes	Yes	b	a	Yes	Yes	Yes	Yes	Yes	Yes	Yes	Yes	Yes	Yes	Yes	Yes	Yes	Yes	Yes	Yes	No	No
1516	Rorwa	145304	Yes	Yes	c	Yes	a	b	Yes	Yes	Yes	c	Yes	c	c	c	c	Yes	Yes	b	Yes	Yes	Yes	Yes
1517	Mau	145305	Yes	Yes	c	Yes	Yes	Yes	Yes	Yes	Yes	c	Yes	c	c	c	c	Yes	Yes	b	Yes	Yes	Yes	Yes
1518	Bahutai	145306	Yes	Yes	Yes	b	b	Yes	Yes	Yes	Yes	Yes	Yes	Yes	Yes	b	b	Yes	b	Yes	Yes	Yes	Yes	No
1519	Thauri	145307	Yes	Yes	Yes	Yes	Yes	Yes	Yes	Yes	Yes	Yes	Yes	Yes	Yes	Yes	Yes	Yes	Yes	Yes	Yes	Yes	No	No
1520	Dinapur	145308	Yes	a	c	Yes	a	Yes	Yes	Yes	Yes	Yes	Yes	Yes	c	c	Yes	Yes	Yes	Yes	Yes	Yes	Yes	Yes
1521	Pure Bansi	145309	Yes	Yes	Yes	a	a	Yes	Yes	Yes	Yes	Yes	Yes	Yes	Yes	a	Yes	Yes	Yes	Yes	Yes	Yes	No	No
1522	Kiya	145310	Yes	a	c	a	c	Yes	Yes	Yes	Yes	Yes	Yes	c	Yes	Yes	Yes	Yes	Yes	Yes	Yes	Yes	Yes	Yes
1523	Raipur Todi	145311	Yes	a	c	a	b	Yes	Yes	Yes	Yes	Yes	Yes	c	c	Yes	Yes	Yes	Yes	Yes	Yes	Yes	Yes	Yes
1524	Gopalpur	145312	Yes	Yes	c	a	b	Yes	Yes	Yes	Yes	Yes	Yes	Yes	c	c	Yes	a	Yes	Yes	Yes	Yes	Yes	Yes
1525	Tekari Dandu	145313	Yes	Yes	b	Yes	b	Yes	Yes	Yes	Yes	Yes	Yes	Yes	Yes	Yes	Yes	Yes	Yes	Yes	Yes	Yes	Yes	Yes
1526	Tekari Sahan	145314	Yes	Yes	b	Yes	Yes	Yes	Yes	Yes	Yes	Yes	Yes	Yes	Yes	Yes	Yes	Yes	Yes	Yes	Yes	Yes	Yes	Yes
1527	Nigohi	145315	Yes	Yes	c	a	c	Yes	Yes	Yes	Yes	b	b	b	c	c	c	c	Yes	Yes	Yes	Yes	No	No
1528	Garwa	145316	Yes	Yes	b	b	c	c	Yes	Yes	Yes	c	b	b	c	c	c	c	Yes	b	Yes	Yes	No	No
1529	Dela	145317	Yes	a	a	a	c	a	Yes	Yes	Yes	Yes	a	a	a	a	a	c	Yes	a	Yes	Yes	No	No
1530	Kurapur Gaura	145318	Yes	a	c	Yes	a	Yes	Yes	Yes	Yes	Yes	a	a	c	Yes	Yes	Yes	a	Yes	Yes	Yes	Yes	Yes
1531	Jagdishpur	145319	b	a	b	b	b	a	Yes	a	Yes	a	b	a	c	b	c	b	a	b	Yes	Yes	Yes	Yes
1532	Deeh	145320	Yes	Yes	Yes	Yes	Yes	Yes	Yes	Yes	Yes	c	Yes	Yes	c	Yes	Yes	Yes	Yes	Yes	Yes	Yes	Yes	Yes
1533	Sarai Manik	145321	Yes	Yes	b	b	c	b	b	Yes	Yes	c	c	c	c	c	c	c	Yes	c	Yes	Yes	No	No
1534	Ahal	145322	Yes	Yes	a	a	a	a	Yes	Yes	Yes	Yes	a	Yes	c	Yes	Yes	a	Yes	a	Yes	Yes	Yes	Yes
1535	Kol	145323	a	a	a	a	a	a	a	Yes	Yes	c	a	a	c	c	c	a	a	a	Yes	Yes	Yes	Yes
1536	Goera	145324	Yes	Yes	b	b	c	b	a	Yes	Yes	c	c	c	c	c	c	Yes	a	c	Yes	Yes	No	No
1537	Ghisi Garh	145325	Yes	a	b	b	c	b	a	Yes	a	c	c	c	c	c	c	c	Yes	c	Yes	Yes	No	No
1538	Kachnawan	145326	Yes	Yes	b	b	b	b	Yes	Yes	Yes	c	b	b	c	c	c	b	Yes	b	Yes	Yes	Yes	Yes
1539	Sadipur Kotwa	145327	Yes	Yes	a	a	a	a	Yes	Yes	Yes	a	a	a	c	c	c	a	Yes	Yes	Yes	Yes	Yes	Yes
1540	Sirsi	145328	Yes	Yes	Yes	Yes	a	Yes	Yes	Yes	Yes	Yes	Yes	Yes	Yes	Yes	Yes	Yes	Yes	Yes	Yes	Yes	Yes	Yes
1541	Hamiri Patti	145329	Yes	a	b	b	a	Yes	Yes	Yes	Yes	Yes	Yes	Yes	Yes	Yes	Yes	a	Yes	Yes	Yes	Yes	Yes	Yes
1542	Kamalpur Barail	145330	Yes	Yes	b	b	a	Yes	Yes	Yes	Yes	Yes	Yes	Yes	Yes	Yes	Yes	Yes	Yes	Yes	Yes	Yes	Yes	Yes
1543	Bimawan	145331	Yes	Yes	Yes	b	b	Yes	Yes	Yes	Yes	Yes	Yes	c	c	c	c	b	a	b	Yes	Yes	Yes	Yes
1544	Pradhanpur	145332	Yes	a	c	b	b	Yes	Yes	Yes	Yes	a	a	Yes	Yes	Yes	Yes	Yes	Yes	Yes	Yes	Yes	Yes	Yes
1545	Kharika	145333	Yes	a	c	a	b	Yes	Yes	Yes	Yes	a	a	Yes	Yes	Yes	Yes	a	Yes	Yes	Yes	Yes	Yes	Yes
1546	Pure Shiv Baksh	145334	Yes	a	b	b	a	Yes	Yes	Yes	Yes	Yes	a	Yes	Yes	Yes	Yes	Yes	Yes	Yes	Yes	Yes	Yes	Yes
1547	Baramjitpur	145335	Yes	a	c	b	b	Yes	Yes	Yes	Yes	a	a	Yes	Yes	Yes	Yes	Yes	Yes	Yes	Yes	Yes	Yes	Yes
1548	Lodipur	145336	Yes	a	c	b	b	Yes	Yes	Yes	Yes	a	a	Yes	Yes	Yes	Yes	Yes	Yes	Yes	Yes	Yes	Yes	Yes
1549	Ghatampur	145337	Yes	Yes	c	a	c	c	Yes	Yes	Yes	c	Yes	c	c	c	c	c	Yes	Yes	Yes	Yes	Yes	Yes
1550	Rajhanpur	145338																						
1551	Pirhi	145339	Yes	a	c	a	a	Yes	Yes	Yes	Yes	Yes	Yes	Yes	Yes	Yes	Yes	Yes	Yes	Yes	Yes	Yes	Yes	Yes
1552	Satanpur	145340	Yes	Yes	c	a	a	Yes	Yes	Yes	Yes	Yes	Yes	Yes	Yes	Yes	Yes	Yes	a	Yes	Yes	Yes	Yes	Yes
1553	Narayanpur	145341	Yes	Yes	c	a	a	Yes	Yes	Yes	Yes	a	a	Yes	Yes	Yes	Yes	Yes	a	Yes	Yes	Yes	Yes	Yes
1554	Bikapur	145342	Yes	Yes	c	a	b	Yes	Yes	Yes	Yes	a	a	Yes	Yes	Yes	Yes	Yes	Yes	Yes	Yes	Yes	Yes	Yes
1555	Dohri	145343	Yes	Yes	Yes	Yes	Yes	Yes	Yes	Yes	Yes	Yes	Yes	Yes	Yes	Yes	Yes	Yes	Yes	Yes	Yes	Yes	Yes	Yes
1556	Khetau Dhan	145344	Yes	Yes	c	c	c	c	Yes	Yes	Yes	c	Yes	c	c	c	c	c	Yes	Yes	Yes	Yes	Yes	Yes
1557	Govindpur	145345	Yes	Yes	b	b	c	b	a	Yes	c	Yes	Yes	Yes	Yes	Yes	Yes	Yes	c	Yes	Yes	No	No	No
1558	Vakalargarh	145346	Yes	a	Yes	b	c	b	a	Yes	a	c	c	c	c	c	Yes	Yes	a	c	Yes	Yes	No	No
1559	Pukh Nain	145347	Yes	Yes	Yes	Yes	Yes	Yes	Yes	Yes	Yes	Yes	Yes	Yes	Yes	Yes	Yes	Yes	Yes	Yes	Yes	Yes	Yes	No
1560	Gopalpur	145348	Yes	Yes	Yes	Yes	Yes	Yes	Yes	Yes	Yes	Yes	Yes	Yes	Yes	Yes	Yes	Yes	Yes	Yes	Yes	Yes	Yes	Yes
1561	Sher Nathpur	145349	Yes	Yes	Yes	Yes	Yes	Yes	Yes	Yes	Yes	Yes	Yes	Yes	Yes	Yes	Yes	Yes	Yes	Yes	Yes	Yes	Yes	Yes
1562	Ashapur	145350	Yes	Yes	c	a	b	b	Yes	Yes	Yes	b	Yes	c	c	c	c	a	Yes	Yes	Yes	Yes	Yes	Yes
1563	Rasidpur	145351	Yes	a	b	b	b	Yes	Yes	Yes	Yes	b	a	c	c	c	c	a	Yes	Yes	Yes	Yes	Yes	Yes
1564	Atawan	145352	Yes	Yes	a	a	a	Yes	Yes	Yes	Yes	Yes	Yes	Yes	Yes	Yes	Yes	Yes	Yes	Yes	Yes	Yes	Yes	Yes
1565	Surayya Muvakk	145353	Yes	a	a	a	c	c	Yes	Yes	Yes	c	a	a	c	c	c	a	Yes	Yes	Yes	Yes	Yes	Yes
1566	Baswa	145354	Yes	Yes	a	a	c	Yes	Yes	Yes	Yes	a	a	Yes	c	c	c	Yes	Yes	Yes	Yes	Yes	No	No

Census of India 2011- Village Directory

Amenities and Land use (As in 2009)

Name of District:-Rae Bareli Location CodeNo:-158

Name of CD Block:-Dih - Location CodeNo:-0320

Sr. No.	Name village	Location code no.	Land Use												Land Use					Name of three most important commodities manufactured			
			Nearest Town	Area under different types of land use (in hectares rounded up to one decimal place)										Area irrigated by source (in hectare).					First	Second	Third		
				Name	Distance range code, i.e. a for <5 Kms, b for 5-10 Kms and c for 10+ kms.	Forests	Area under Non-agricultural Uses	Barren and Un-cultivable land	Permanent Pastures and Other Grazing Lands	Land Under Miscellaneous Tree Crops etc.	Culturable Waste Land	Fallow lands other than current fallows	Current Fallows	Net Area Sown	Total Irrigated Land Area	Total Un-irrigated Land Area	Canals (C)	Wells/Tube-wells(W/TW)				Tanks/Lakes(T/L)	Water Falls(WF)
102	103	104	105	106	107	108	109	110	111	112	113	114	115	116	117	118	119	120	121	122			
1511	Rawari Saidpur	145299	RAE BAREL c		1.1	21.2	0	1.8	0	3.2	12.5	6.9	98.5	72.3	26.1	47.2	25.1	0	0	0			
1512	Baitaura	145300			8.7	20.6	72.7	1.5	0	14.1	102.2	2.4	303.8	237.9	65.9	187.6	50.3	0	0	0			
1513	Majhilaha	145301	RAE BAREL c		0	26.1	52.2	6	0	8.9	109	7.1	243	171.1	71.9	100.5	70.6	0	0	0			
1514	Pothai	145302	RAE BAREL c		37.6	60.1	0	0	0	29.7	55	17.9	714.1	612.1	100	612.1	0	0	0	0			
1515	Kokhar	145303	RAE BAREL c		0	9.7	0	0	0	1.9	0	6.8	184.8	184.8	0	0	10.2	0	0	175			
1516	Rorwa	145304	RAE BAREL c		7.1	80.4	154.1	22.4	0	16.2	1.1	26.8	1591	1516	74.9	1006	510	0	0	0			
1517	Mau	145305	RAE BAREL c		0	190.5	0	2.5	0	10.2	17	183.7	1140.3	789.8	350.5	563.3	226.5	0	0	0			
1518	Bahutai	145306	RAE BAREL c		0	21.7	0	0	0	5.3	0	2.4	209.8	139.6	70.2	100.5	31.1	0	0	8			
1519	Thauri	145307	RAE BAREL c		0	7.4	0	0	0	1.3	0.7	1.3	153.1	143.1	10	143.1	0	0	0	0			
1520	Dinapur	145308	RAE BAREL c		0	3	0	1	0	1	1	1	11	9	2	4	5	0	0	0			
1521	Pure Bansi	145309	RAE BAREL c		0	15.7	0	0	0	0.1	6.3	0.9	45.1	35	10.1	29.8	5.2	0	0	0			
1522	Kiya	145310	RAE BAREL c		0	11.1	0.7	0	3.1	2.3	9.2	1.1	65.1	56.2	8.9	32.2	24	0	0	0			
1523	Raipur Todi	145311	RAE BAREL c		0	11	0	1	2	3	4	5	104.1	80	24	0	80	0	0	0			
1524	Gopalpur	145312	RAE BAREL c		0	12	0	1	2	3.2	3.1	2	68.3	50	18.3	35	15	0	0	0			
1525	Tekari Dandu	145313	RAE BAREL c		6.6	84.8	0	0	16.3	24.4	0.6	42.5	718.2	718.2	0	418.2	300	0	0	0			
1526	Tekari Sahan	145314	RAE BAREL c		8.3	40.6	0	0	3.6	11.1	0	15.3	290.3	290.3	0	290.3	0	0	0	0			
1527	Nigohi	145315	RAE BAREL c		0	25.6	0	1	2	8.4	5.1	4.8	227.9	176.2	51.7	87.8	0	1	0	87.4			
1528	Garwa	145316	RAE BAREL c		0	10.1	0.5	0	0	3.2	1.8	2.5	132	87.9	44.1	21.6	0	0	0	66.3			
1529	Dela	145317	RAE BAREL c		0.4	38.5	0	0	15.6	3.6	0	6.8	327.1	285.8	41.3	0	0	0	0	286			
1530	Kurapur Gaura	145318	RAE BAREL c		0	10.5	1.2	0	1	4	0.8	2.6	78.5	53.3	25.2	0	0	0.4	0	52.9			
1531	Jagdishpur	145319	RAE BAREL c		3.9	56	63	4.5	0	26.8	2.7	20.3	374.3	343.7	30.6	191.3	121.9	30.6	0	0			
1532	Deeh	145320	RAE BAREL c		0	94.6	4.6	4.8	26.8	1.8	25.5	15.4	817.1	817.1	0	227.4	589.7	0	0	0			
1533	Sarai Manik	145321	RAE BAREL c		0	35.9	3.9	0	6.1	9.9	7.4	8.3	502	480	22	0	0	0	480				
1534	Ahal	145322	RAE BAREL c		3	18.2	2.8	0	7.8	2.4	11.8	4	109.2	109.2	0	48.2	61	0	0	0			
1535	Kol	145323	RAE BAREL c		0	11.1	0	0	8.8	0	9	4.6	31.6	31.6	0	0	31.6	0	0	0			
1536	Goera	145324	RAE BAREL c		3.9	13.2	5.9	8.9	3.1	0.6	3.1	4.1	114.1	109	5	0	0	0	109				
1537	Ghisi Garh	145325	RAE BAREL c		1.2	3.2	8.9	0	5.1	0	0	0	582	560	22	0	0	0	0	560			
1538	Kachnawan	145326	RAE BAREL c		11.9	8.7	17.2	0	52.1	8.2	16.2	8.1	222.4	222.4	0	0	222.4	0	0	0			
1539	Sadipur Kotwa	145327	RAE BAREL c		1	15.6	8.5	0	11.3	14.8	14.8	9.4	98.1	98.1	0	0	98.1	0	0	0			
1540	Sirsi	145328	RAE BAREL c		0	31.6	0	5.1	0	0.8	0	7.6	217.1	173.5	43.6	0	50.1	0	0	123			
1541	Hamiri Patti	145329	RAE BAREL c		0	4.2	0	1.3	0	0.5	0	0.3	43.5	43.5	0	0	0	0	0	43.5			
1542	Kamalpur Barail	145330	RAE BAREL c		0	28.6	0	2.2	0	1	0	2.5	141.5	141.4	0.2	141.4	0	0	0	0			
1543	Bimawan	145331	RAE BAREL c		0	17.3	15.2	12.3	10.3	3.8	6.2	3.2	1534.8	1425.6	109.2	1012.3	413.3	0	0	0			
1544	Pradhanpur	145332	RAE BAREL c		0	13.2	0	2.9	0	1.1	0	1.4	35	34.5	0.5	0	34.5	0	0	0			
1545	Kharika	145333	RAE BAREL c		0	2.5	0	0.7	0	0.1	0	0.8	21.3	21.3	0	21.3	0	0	0	0			
1546	Pure Shiv Baksh	145334	RAE BAREL c		0	2.3	0	0.4	0	0.3	0.3	0	10.6	8.8	1.8	0	0	0	0	8.8			
1547	Baramjitpur	145335	RAE BAREL c		0	4.3	0	3.7	0	0.3	0	0.2	24.7	17.2	7.5	0	17.2	0	0	0			
1548	Lodipur	145336	RAE BAREL c		0	1.7	0	0.5	0	0	0.2	0	11.1	10	1.1	10	0	0	0	0			
1549	Ghatampur	145337	RAE BAREL c		0	0	10.6	4.8	1.1	0.5	14.2	1.1	90.3	90.3	0	90.3	0	0	0	0			
1550	Rajhanpur	145338	RAE BAREL c		0	0	0	0	0	0	0	0	0	0	0	0	0	0	0	0			
1551	Pirhi	145339	RAE BAREL c		0	8.4	0	0	0	3	0	2.1	116.8	89.2	27.5	0	0	0	0	89.2			
1552	Satanpur	145340	RAE BAREL c		0	5.7	0	2	0	0.4	0	0.5	33.8	33.6	0.2	33.6	0	0	0	0			
1553	Narayanpur	145341	RAE BAREL c		0	10.5	0	0	0	1.3	0	1.6	78.4	68.4	9.9	68.4	0	0	0	0			
1554	Bikapur	145342	RAE BAREL c		0	5.4	0	3.6	0	1	0	1.2	42.6	42.6	0	42.6	0	0	0	0			
1555	Dohri	145343	RAE BAREL c		2.1	4.1	1.2	2.1	0	10.4	0	20	69.6	58.4	11.3	48.2	10.2	0	0	0			
1556	Khetau Dhan	145344	RAE BAREL c		0	3.5	20	8.5	20	20.2	0	28.1	245.4	135.2	110.2	65	70.2	0	0	0			
1557	Govindpur	145345	RAE BAREL c		3.9	2.8	3.6	4.3	2.1	1.2	0.6	2.2	87.4	82.4	5	0	0	0	0	82.4			
1558	Vakalargarh	145346	RAE BAREL c		4.2	0.7	18.7	0	2.1	0.1	0	1.1	74.1	70	4.1	0	0	0	0	70			
1559	Pukh Nain	145347	RAE BAREL c		0	0	0	0	82.7	0	0	0	107.3	70	37.3	0	0	0	0	70			
1560	Gopalpur	145348	RAE BAREL c		6.2	24.1	20	5	0	30.1	5	30	278	112.2	166.1	102	10.2	0	0	0			
1561	Sher Nathpur	145349	RAE BAREL c		2.3	0	10.4	0	0	3.9	0	2	106.3	56.1	50.2	36.1	10	0	0	10			
1562	Ashapur	145350	RAE BAREL c		0	2	3	2.9	5.9	3.1	4.1	0	94	70.1	23.9	50.8	10.3	9	0	0			
1563	Rasidpur	145351	RAE BAREL c		11.8	6.4	18.2	14.6	39.4	40.1	39.3	23	718.7	345.8	372.9	265.8	79.9	0	0	0			
1564	Atawan	145352	RAE BAREL c		0	35.3	3.5	3.6	5	2	5.6	4.2	226.6	226.6	0	201.4	25.2	0	0	0			
1565	Surayya Muvakk	145353	RAE BAREL c		0.9	10.1	1.7	2.4	6.7	1.3	2.6	1.3	0	0	0	0	0	0	0	0			
1566	Baswa	145354	PARSHEDPU a		0	15.6	0	0	0	1.3	1.4	0	243.1	237.4	5.6	79.1	158.3	0	0	0			

Census of India 2011- Village Directory

Amenities and Land use (As in 2009)

Name of District:-Rae Bareli Location CodeNo:-158

Name of CD Block:-Dih - Location CodeNo:-0320

Sr. No.	Name village	Location code no.	Total area of the village (in hectares rounded up to one decimal place)	Total population (2011 census)	Number of households (2011 census)	Number of educational amenities available. (If not available within the village , the distance range code viz; a for < 5 Kms, b for 5-10 Kms and c for 10+ kms of nearest place where facility is available is given).														
						Pre-Primary school (PP)	Primary school (P)	Middle school (M)	Secondary School (S)	Senior Secondary school (SS)	Degree college of arts science & commerce (ASC)	Engineering college(EC)	Medical college (MC)	Management institute (MI)	Polytechnic (Pt)	Vocational training school /ITI	Non-formal training centre (NFTC)	Special school for disabled (SSD)	Others (specify)	
1	2	3	4	5	6	7	8	9	10	11	12	13	14	15	16	17	18	19	20	
1567	Dilawalpur	145355	319.1	1683	305	a	2	a	a	a					c	c				
1568	Pure Thamman	145356	51.4	987	187		1		c	c		c			c	c	c	c		
1569	Khan Jahanpur	145357	15.3	284	54	b	a	a	b	b	b	c	c	c	c	c				
1570	Kishunpur	145358	16.4	493	101	a	1	2	a	a	c	c	c		c	c				
1571	Padmanpur Vina	145359	34.8	1689	304	a	1	a	a	a	b	c	c	c						
1572	Dhan Kesara	145360	859.7	569	111	1	1													
1573	Gangapur Kamw	145361	249.5	971	182		1													
1574	Sunga	145362	342.1	847	144	a	a	a	a	a	b				c	c				
1575	Sansari	145363	130	427	73	a	a	a	a	a					c	c				
1576	Ahora Rampur	145364	389.3	743	126	a	1	a	a	a					c	c				
1577	Phagoopur	145365	393	2195	368	a	1	a	a	a	b				c	c				
1578	Bachhawal Khur	145366	53.4	751	144	a	a	a	a	a	b				c	c				
1579	Hajipur	145367	218.4	1387	246		1	1	a	a	c				c	c		1		
1580	Maheshpur	145368	116	760	150	1	1	a	a	a	c				c	c		1		
1581	Madhukarpur	145369	159.3	1166	196		1			1	a	c			c	c				
Block T O T A L :			21370.3	134128	24612	31	84	17	4	2	4	1	1	0	0	0	1	7	0	0

Census of India 2011- Village Directory

Amenities and Land use (As in 2009)

Name of District:-Rae Bareli Location CodeNo:-158

Name of CD Block:-Dih - Location CodeNo:-0320

Sr. No.	Name village	Location code no.	Number of Medical Amenities available. (If not available within the village, the distance range code viz: a for < 5 Kms, b for 5-10 Kms and c for 10+ kms of nearest place where facility is available is given).										Number of Non-Government Medical Amenities available.								
			Community health centre (CHC)	Primary health centre (PHC)	Primary health sub centre (PHS)	Maternity and child welfare centre (MCW)	T.B. clinic (TBC)	Hospital-allopathic (HA)	Hospital-alternative medicine (HO)	Dispensary (D)	Veterinary hospital (VH)	Mobile health clinic (MHC)	Family welfare centre (FWC)	Charitable non Govt. hospital/Nursing home.	Medical practitioner with MBBS Degree	Medical practitioner with other degree	Medical practitioner with no degree	Traditional practitioner and faith healer .	Medicine Shop	Others	
1	2	3	21	22	23	24	25	26	27	28	29	30	31	32	33	34	35	36	37	38	
1567	Dilawalpur	145355	b	b	b	b	b	b	b	b	b	b	b	0	0	0	0	0	0	1	0
1568	Pure Thamman	145356	c	c	c	c	c	c	c	c	c	c	c	0	0	0	0	0	0	1	0
1569	Khan Jahanpur	145357	c	b		b	c	b	b	b	b	a	b	0	0	0	0	0	0	1	0
1570	Kishunpur	145358		c	a		c	a	a	a	a	a		0	0	0	0	0	0	1	0
1571	Padmanpur Vina	145359	c	c		c	c	c	a	a	a	a	a	0	0	0	0	0	0	1	0
1572	Dhan Kesara	145360												0	0	0	0	0	0	1	0
1573	Gangapur Kamw	145361	b	b	b	c	c	c	c	c	b		b	0	0	0	0	0	0	1	0
1574	Sunga	145362				1	1					1		0	0	0	0	0	0	1	0
1575	Sansari	145363	a	a	a	a	b	b	b	a	a	a	c	0	0	0	1	0	1	0	0
1576	Ahora Rampur	145364	a	b	b	b	b	b	b	b	a	b	b	0	0	0	1	0	0	0	0
1577	Phagoopur	145365				1	1					1		0	0	0	1	0	0	0	0
1578	Bachhawal Khur	145366		b		b	c	c	c					0	0	0	1	0	0	0	0
1579	Hajipur	145367		b	b	b	b	b	b	b	b	b	b	0	0	0	1	0	0	0	0
1580	Maheshpur	145368												0	0	0	1	0	0	0	0
1581	Madhukarpur	145369				1	1					1		0	0	0	1	1	0	0	0
Block T O T A L :			0	0	7	7	1	0	0	0	4	0	1	0	0	0	9	23	38	5	

Census of India 2011- Village Directory

Amenities and Land use (As in 2009)

Name of District:-Rae Bareli Location CodeNo:-158

Name of CD Block:-Dih - Location CodeNo:-0320

Sr. No.	Name village	Location code no.	Availability of drinking water - Yes / No								Availability of toilet & others Yes / No			
			Tap water (Treated/Untreated)	Well water (Covered / Uncovered well)	Hand Pump	Tube wells / Bore well	Spring	River / Canal	Tank / Pond / Lake	Others	Community toilet including bath.	Community toilet excluding bath.	Rural sanitary mart or sanitary hardware outlet available near the village.	Community bio- gas or recycle of waste for productive use.
1	2	3	39	40	41	42	43	44	45	46	47	48	49	50
1567	Dilawalpur	145355	Yes	No	Yes	Yes	No	Yes	Yes	No	No	No	No	Yes
1568	Pure Thamman	145356	Yes	Yes	Yes	Yes	No	Yes	Yes	No	No	Yes	Yes	No
1569	Khan Jahanpur	145357	Yes	No	Yes	Yes	No	No	Yes	No	No	No	No	No
1570	Kishunpur	145358	Yes	No	Yes	No	No	No	Yes	No	No	No	No	No
1571	Padmanpur Vina	145359	Yes	Yes	Yes	Yes	No	Yes	No	No	No	No	No	No
1572	Dhan Kesara	145360	Yes	Yes	Yes	No	No	Yes	Yes	No	No	No	No	No
1573	Gangapur Kamw	145361	Yes	Yes	Yes	Yes	No	Yes	Yes	No	No	Yes	Yes	No
1574	Sunga	145362	Yes	No	Yes	Yes	No	Yes	No	No	No	No	No	No
1575	Sansari	145363	Yes	No	Yes	Yes	No	No	No	No	No	No	No	No
1576	Ahora Rampur	145364	Yes	No	Yes	Yes	No	Yes	Yes	No	No	No	No	No
1577	Phagoopur	145365	Yes	No	Yes	Yes	No	No	Yes	No	No	No	No	No
1578	Bachhawal Khur	145366	Yes	No	Yes	Yes	No	Yes	Yes	No	No	No	No	No
1579	Hajipur	145367	Yes	No	Yes	Yes	No	No	Yes	No	No	No	No	No
1580	Maheshpur	145368	Yes	Yes	Yes	Yes	No	Yes	Yes	No	No	No	No	No
1581	Madhukarpur	145369	Yes	Yes	Yes	Yes	No	Yes	Yes	No	No	No	No	No
Block T O T A L :			69	30	70	59	2	22	37	0	0	3	4	2

Census of India 2011- Village Directory

Amenities and Land use (As in 2009)

Name of District:-Rae Bareli Location CodeNo:-158

Name of CD Block:-Dih - Location CodeNo:-0320

Sr. No.	Name village	Location code no.	Communication and transport facilities (If amenities available code -Yes is given except for Village Pin Code ,If not available within the village , the distance range code viz; a for < 5 Kms, b for 5-10 Kms and c for 10+ kms of nearest place where facility is available is given).																
			Post office(PCO)	Sub post office (SPO)	Post & Telegraph office (P&TO)	Village Pin Code	Telephones (Land lines)	Public call office (PCO)	Mobile phone coverage	Internet cafes/ Common service centre (CSC)	Private courier facility	Bus service (Public & Private)	Railway stations	Auto/Modified Autos	Taxis and Vans	Tractors	Cycle-pulled rickshaws(Manual & Machine driven)	Carts driven by animals	Sea /River ferry service
1	2	3	51	52	53	54	55	56	57	58	59	60	61	62	63	64	65	66	67
1567	Dilawalpur	145355	b	b	b	229129	b	b	a	b	c	b	c	b					
1568	Pure Thamman	145356	a	a	a		a	a	a	a	a	a	c						
1569	Khan Jahanpur	145357	b		b			b	Yes	b	b	b	c	b	b	b	b	b	
1570	Kishunpur	145358	a		a		a	a	a	a		a	c	a	a	a		Yes	
1571	Padmanpur Vina	145359	a		a		a	a	a	a	b	a	c	a	a		a		
1572	Dhan Kesara	145360						Yes				a	c						
1573	Gangapur Kamw	145361											c						Yes
1574	Sunga	145362	a	a	a	229129	a	a			b	a	c	a	Yes				
1575	Sansari	145363	a	a	a		a	a	a	a	b	Yes	c	Yes	Yes	Yes	Yes		a
1576	Ahora Rampur	145364	a	a	a	229129	a	a	a	a	b	a	c	a					
1577	Phagoopur	145365	a	a	a	229129	a	a	a	a	b	a	c	a					
1578	Bachhawal Khur	145366	a	a	a		a	a	Yes	a	a	a		a	a				
1579	Hajipur	145367	a	a	a	229129	a	a	Yes	a	a	a	c	a	a				
1580	Maheshpur	145368	a	a	a	229129	a	a	Yes	a	a	a	c	a	a				
1581	Madhukarpur	145369	a	a	a	229129	a	a	Yes	a	a	a	c	a	a				
Block T O T A L :			3	12	1	17	16	8	28	4	0	8	0	4	6	20	13	35	5

Census of India 2011- Village Directory

Amenities and Land use (As in 2009)

Name of District:-Rae Bareli Location CodeNo:-158

Name of CD Block:-Dih - Location CodeNo:-0320

Sr. No.	Name village	Location code no.	Village connected to highways,village roads, banks & credit societies (If amenities available code -Yes is given, If not available within the village , the distance range code viz; a for < 5 Kms, b for 5-10 Kms and c for 10+ kms of nearest place where facility is available is given).											
			Connected to national highway(NH)	Connected to state highway(SH)	Connected to major district road (MDR)	Connected to others district road	Pucca roads	Kutcha roads	Water bounded macadam(WBM) roads	Navigable waterway (river/canal)(NW)	Footpaths (FP)	Commercial & Co-operative Banks	ATM	Agricultural Credit Societies
1	2	3	68	69	70	71	72	73	74	75	76	77	78	79
1567	Dilawalpur	145355	c	c	a	a	Yes	Yes	Yes	Yes	Yes	b	c	b
1568	Pure Thamman	145356	c	c	a	a	Yes	Yes	Yes		Yes	b	c	b
1569	Khan Jahanpur	145357									Yes	b	b	b
1570	Kishunpur	145358					Yes				Yes	a	b	a
1571	Padmanpur Vina	145359						Yes			Yes	a	b	Yes
1572	Dhan Kesara	145360					Yes	Yes			Yes	b	c	b
1573	Gangapur Kamw	145361	c	c	b	b	Yes	Yes		Yes	Yes	b	c	b
1574	Sunga	145362	b	b	Yes	Yes	Yes	Yes	Yes	b	Yes	a	b	a
1575	Sansari	145363		Yes	Yes	Yes	a	Yes	a		b	a	b	a
1576	Ahora Rampur	145364	b	b	a	a	Yes	Yes	a		Yes	a	b	a
1577	Phagoopur	145365	b	b	a	a	a	Yes	a		Yes	a	b	a
1578	Bachhawal Khur	145366	a	a	Yes	Yes	Yes	Yes	Yes		Yes	a	b	a
1579	Hajipur	145367	a	a	Yes	Yes	Yes	Yes	Yes		Yes	a	b	a
1580	Maheshpur	145368	a	a	Yes	Yes	Yes	Yes	Yes		Yes	a	b	a
1581	Madhukarpur	145369	a	a	Yes	Yes	Yes	Yes	Yes		Yes	a	c	a
Block T O T A L :			0	3	12	22	53	53	31	18	67	4	0	7

Census of India 2011- Village Directory

Amenities and Land use (As in 2009)

Name of District:-Rae Bareli Location CodeNo:-158

Name of CD Block:-Dih - Location CodeNo:-0320

Sr. No.	Name village	Location code no.	Availability of miscellaneous facilities (If amenities available code -Yes is given, If not available within the village , the distance range code viz; a for < 5 Kms, b for 5-10 Kms and c for 10+ kms of nearest place where facility is available is given).																	Availability of electricity (Yes/No)				
			Self-Help Group (SHG)	Public distribution system (PDS) shop	Mandis / Regular market	Weekly Haat	Agricultural marketing society	Integrated Child Development Scheme (Nutritional Centres)	Anganwadi Centre (Nutritional Centres)	Others (Nutritional Centres)	ASHA (Accredited Social Health Activist)	Community centre with/without TV	Sports Field,	Sports Club / Recreation Centre	Cinema / Video Hall	Public Library	Public Reading Room	Newspaper Supply	Assembly Polling station	Birth & Death Registration Office	Power Supply for Domestic Use (ED)	Power Supply for Agricultural Use (EAG)	Power Supply for Commercial Use (EC)	Power Supply for All Uses (EA)
1	2	3	80	81	82	83	84	85	86	87	88	89	90	91	92	93	94	95	96	97	98	99	100	101
1567	Dilawalpur	145355	Yes	Yes	b	b	b	b	Yes	Yes	Yes	b	a	c	c	c	c	a	Yes	Yes	Yes	Yes	Yes	Yes
1568	Pure Thamman	145356	c	a	b	b	c	c	a	Yes	c	c	c	c	c	b	b	b	a	b	Yes	Yes	Yes	Yes
1569	Khan Jahanpur	145357	a	b	b	b	b	b	a	Yes	a	c	b	b	b	b	b	a	a	Yes	Yes	Yes	Yes	Yes
1570	Kishunpur	145358	Yes	a	a	a	a	a	Yes	Yes	Yes	Yes	a	Yes	Yes	Yes	Yes	a	Yes	Yes	Yes	Yes	Yes	Yes
1571	Padmanpur Vina	145359	Yes	Yes	a	a	c	c	Yes	Yes	Yes	c	a	a	b	b	b	a	Yes	Yes	Yes	Yes	Yes	Yes
1572	Dhan Kesara	145360	Yes	Yes	Yes	Yes	Yes	Yes	Yes	Yes	Yes	Yes	Yes	Yes	Yes	Yes	Yes	Yes	b	Yes	Yes	Yes	Yes	Yes
1573	Gangapur Kamw	145361	Yes	Yes	Yes	Yes	Yes	Yes	Yes	Yes	Yes	Yes	Yes	Yes	Yes	Yes	Yes	Yes	Yes	Yes	Yes	Yes	Yes	Yes
1574	Sunga	145362	Yes	Yes	a	Yes	a	c	Yes	Yes	Yes	b	Yes	a	b	b	b	a	a	a	Yes	Yes	Yes	Yes
1575	Sansari	145363	Yes	a	a	a	a	a	Yes	Yes	Yes	a	b	c	b	c	c	a	a	a	Yes	Yes	Yes	Yes
1576	Ahora Rampur	145364	Yes	a	a	a	a	a	Yes	Yes	Yes	a	b	c	b	c	c	a	Yes	Yes	Yes	Yes	Yes	Yes
1577	Phagoopur	145365	Yes	Yes	a	a	a	a	Yes	Yes	Yes	a	b	c	b	c	c	a	Yes	Yes	Yes	Yes	Yes	Yes
1578	Bachhawal Khur	145366	Yes	Yes	a	a	a	Yes	Yes	Yes	Yes	c	Yes	c	c	c	c	a	a	Yes	Yes	Yes	Yes	Yes
1579	Hajipur	145367	Yes	Yes	a	a	a	c	Yes	Yes	Yes	c	Yes	c	c	c	c	a	Yes	Yes	Yes	Yes	Yes	Yes
1580	Maheshpur	145368	Yes	Yes	a	a	a	Yes	Yes	Yes	Yes	c	Yes	c	c	c	c	a	Yes	Yes	Yes	Yes	Yes	Yes
1581	Madhukarpur	145369	Yes	Yes	a	a	a	Yes	Yes	Yes	Yes	Yes	Yes	c	c	c	c	a	Yes	Yes	Yes	Yes	Yes	Yes
Block T O T A L :			66	46	14	20	15	37	61	70	64	31	39	37	29	35	38	39	57	46	69	68	53	52

Census of India 2011- Village Directory

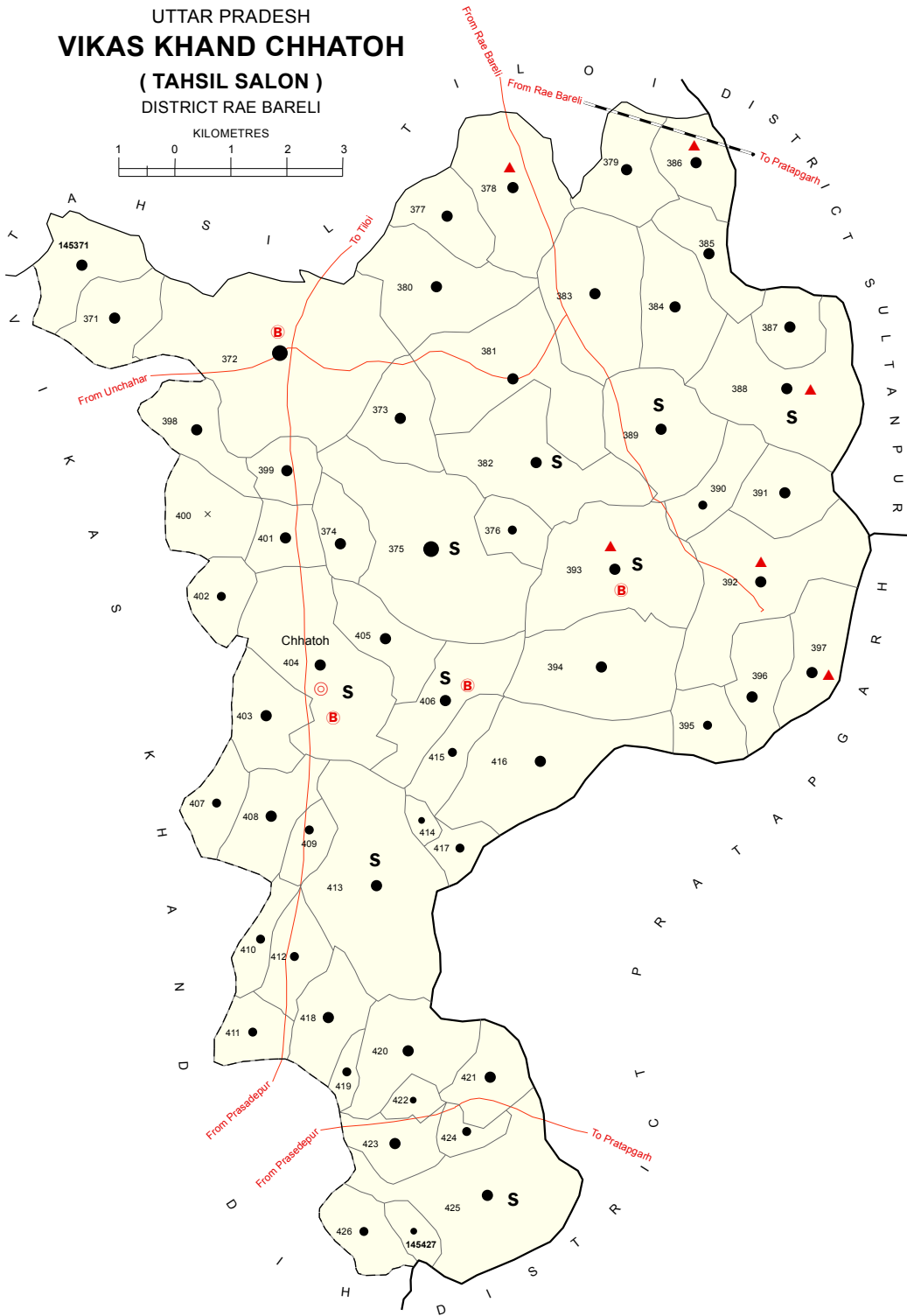
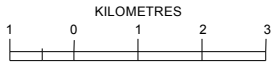
Amenities and Land use (As in 2009)

Name of District:-Rae Bareilly Location CodeNo:-158

Name of CD Block:-Dih - Location CodeNo:-0320

Sr. No.	Name village	Location code no.	Land Use											Land Use					Name of three most important commodities manufactured				
			Nearest Town	Area under different types of land use (in hectares rounded up to one decimal place)										Area irrigated by source (in hectare).					First	Second	Third		
				Name	Distance range code, i.e. a. for < 5 Kms, b. for 5-10 Kms and c. for 10+ kms.	Forests	Area under Non-agricultural Uses	Barren and Un-cultivable land	Permanent Pastures and Other Grazing Lands	Land Under Miscellaneous Tree Crops etc.	Culturable Waste Land	Fallow lands other than current fallows	Current fallows	Net Area Sown	Total Irrigated Land Area	Total Un-irrigated Land Area	Canals (C)	Wells/Tube-wells(W/TW)				Tanks/Lakes(T/L)	Water Falls(WF)
1	2	3	102	103	104	105	106	107	108	109	110	111	112	113	114	115	116	117	118	119	120	121	122
1567	Dilawalpur	145355	RAE BAREIL	c	1.3	10.1	9.8	2.6	19.2	13.8	1.2	5.9	255.1	174.9	80.2	0	174.9	0	0	0			
1568	Pure Thamman	145356	RAE BAREIL	c	0	5	0	2.5	0	10	0	3.9	30.1	26.3	3.8	20.1	6.2	0	0	0			
1569	Khan Jahanpur	145357	RAE BAREIL	c	0.2	5.2	0	0	3.9	0.6	3.2	2.2	0	0	0	0	0	0	0	0			
1570	Kishunpur	145358	RAE BAREIL	c	0	7	0	0	3.7	1	2.8	1.8	0	0	0	0	0	0	0	0			
1571	Padmanpur Vina	145359	RAE BAREIL	c	0	11.4	2.6	4	6.9	4.6	1.9	3.3	0	0	0	0	0	0	0	0			
1572	Dhan Kesara	145360	RAE BAREIL	c	0.4	13.6	103.3	2.4	30.1	40.2	30.1	20.6	619	349.5	269.4	249.1	100.4	0	0	0			
1573	Gangapur Kamw	145361	RAE BAREIL	c	51.2	12.2	4.2	0	0	10.4	0	12.1	159.4	109.1	50.2	100	9.1	0	0	0			
1574	Sunga	145362	RAE BAREIL	c	0	5.6	33.3	4.1	4.1	2	0	0	293	131.4	161.5	0	131.4	0	0	0			
1575	Sansari	145363	RAE BAREIL	c	0	18.5	8	0.2	2.5	0.5	0.9	0.9	98.4	75.4	23.1	0	0.5	0	0	74.9			
1576	Ahora Rampur	145364	RAE BAREIL	c	2.5	17.2	19.9	2.4	20.3	2.1	7.5	26	291.3	187.1	104.2	65.3	121.8	0	0	0	Form	Former	
1577	Phagoopur	145365	RAE BAREIL	c	11.6	12.9	5.1	6.1	13.1	24	19.8	50.2	250.2	137.2	113	87.5	49.7	0	0	0	Form	Former	
1578	Bachhawal Khur	145366	RAE BAREIL	c	0.5	3.1	2.4	1.3	4.2	1.1	1.3	1.3	38.2	30	8.2	30	0	0	0	0			
1579	Hajipur	145367	RAE BAREIL	c	13.6	14.9	5.2	2.5	5.9	12.4	8.4	2.4	153.2	57.4	95.8	0	57.4	0	0	0			
1580	Maheshpur	145368	RAE BAREIL	c	1.6	4.6	0	0	14.2	4.9	2.1	1.8	86.9	58.5	28.4	0	58.5	0	0	0			
1581	Madhukarpur	145369	RAE BAREIL	c	0.5	8.3	2.2	4.5	6.1	0.8	1.2	1.8	134	53.2	80.8	0	53.2	0	0	0			
Block T O T A L :					0	0	209.5	1347	718.3	172	476.2	475.8	579.8	682.6	16617.6	13533.8	3081.4	6966.4	4130.2	41	0		

INDIA
UTTAR PRADESH
VIKAS KHAND CHHATOH
(TAHSIL SALON)
DISTRICT RAE BARELI



BOUNDARY, DISTRICT	—————
" TAHSIL	—————
" VIKAS KHAND	—————
" VILLAGE WITH MDDS CODE.....	—————
HEADQUARTERS: VIKAS KHAND	⊙
POPULATION SIZE OF VILLAGES:	
200 - 499 , 500 - 999 , 1000 - 4999 , 5000 AND ABOVE	● ● ● ● ●
UNINHABITED VILLAGE WITH MDDS CODE.....	× 145400
IMPORTANT METALLED ROADS	—————
RAILWAY LINE : BROAD GAUGE	—————

Area (Sq. Km.)	167.86
Population	1,16,170
Number of Villages.....	58

HIGH SCHOOL/INTER COLLEGE	S
BANK	B
OTHER MEDICAL SERVICES	▲

Alphabetical list of Villages (CD Block Wise)

Name of District: Rae Bareli

Name of CD BLOCK: Chhatoh

Sr. No.	Name of village	2011 Census location code	2001 Census location code
1	145391	03827900	Abdu Mau
2	145374	03826200	Alampur
3	145381	03826900	Ashrafpur
4	145386	03827400	Bani
5	145425	03831300	Bara
6	145420	03830800	Barawan
7	145377	03826500	Barkurdarपुर
8	145394	03828200	Basanpur
9	145402	03829000	Basupur
10	145373	03826100	Bedhauna
11	145416	03830400	Bewal
12	145427	03831500	Bhagawatपुर
13	145383	03827100	Bheliya
14	145413	03830100	Bhuwalपुर Sisni
15	145422	03831000	Birपुर
16	145414	03830200	Bishesherपुर
17	145408	03829600	Chandawahipur
18	145401	03828900	Chaturपुर
19	145404	03829200	Chhatoh
20	145419	03830700	Dhanapur
21	145389	03827700	Digha
22	145421	03830900	Dostपुर Burhwara
23	145406	03829400	Garha
24	145411	03829900	Gopalipur
25	145385	03827300	Hajipur
26	145376	03826400	Hari Rampur Tirra
27	145390	03827800	Itraura
28	145412	03830000	Jagatपुर
29	145370	03825800	Jamalपुर Hurayya
30	145407	03829500	Kanakपुर
31	145384	03827200	Kanta
32	145403	03829100	Kapoorपुर
33	145378	03826600	Kazipur Teliyani
34	145380	03826800	Kolwa
35	145399	03828700	Kondari
36	145400	03828800	Kukha
37	145375	03826300	Kunwar Mau
38	145388	03827600	Kurha
39	145382	03827000	Lahenga

40	145398	03828600	Lakhapur
41	145426	03831400	Mahanandpur
42	145371	03825900	Mahmadpur Namaksar
43	145397	03828500	Makhdoompur
44	145405	03829300	Medapur
45	145372	03826000	Nasirabad
46	145423	03831100	Ninawan
47	145424	03831200	Pachhuwa Bara
48	145418	03830600	Padumpur
49	145393	03828100	Paraiya Namaksar
50	145409	03829700	Pichhwariya
51	145396	03828400	Pure Rae
52	145395	03828300	Rajiyapur
53	145392	03828000	Sandaha
54	145410	03829800	Sarai Doola
55	145379	03826700	Sarain
56	145415	03830300	Sujwariya
57	145417	03830500	Sulaipur
58	145387	03827500	Tarapur

Census of India 2011- Village Directory

Amenities and Land use (As in 2009)

Name of District:-Rae Bareli Location CodeNo:-158

Name of CD Block:-Chhatoh - Location CodeNo:-0321

Sr. No.	Name village	Location code no.	Total area of the village (in hectares rounded up to one decimal place)	Total population (2011 census)	Number of households (2011 census)	Number of educational amenities available. (If not available within the village , the distance range code viz; a for < 5 Kms, b for 5-10 Kms and c for 10+ kms of nearest place where facility is available is given).														
						Pre-Primary school (PP)	Primary school (P)	Middle school (M)	Secondary School (S)	Senior Secondary school (SS)	Degree college of arts, science & commerce (ASC)	Engineering college(EC)	Medical college (MC)	Management institute (MI)	Polytechnic (Pt)	Vocational training school /ITI	Non-formal training centre (NFTC)	Special school for disabled (SSD)	Others (specify)	
1	2	3	4	5	6	7	8	9	10	11	12	13	14	15	16	17	18	19	20	
1582	Jamalpur Hurayy	145370	187.4	1363	266		1	1	c	c										c
1583	Mahmadpur Nan	145371	260.4	1580	295		1	a	c	c										c
1584	Nasirabad	145372	937.9	13648	2243	2	1	2	b	b		c	c							c
1585	Bedhauna	145373	213.7	2167	389	1	2	a	a	a	b									c
1586	Alampur	145374	184	1392	275		1	b	b	b						c	c			
1587	Kunwar Mau	145375	736.7	5184	992		1	a		1	a	c							1	
1588	Hari Rampur Tir	145376	70	502	84		2									c	c			
1589	Barkhurdarpur	145377	177.1	1642	299	b	1	1	b	b		c	c	c	c	c	b			
1590	Kazipur Teliyani	145378	414.4	3248	588	a	1	1	a	a	a	c	b			c	a			
1591	Sarain	145379	254.2	1776	322	2	1	b	b	b	c	b				c	b			
1592	Kolwa	145380	342.8	2224	390		1	a	a	a	c					c	c			
1593	Ashrafpur	145381	512.5	4918	807	2	1	1	a	a	c	c				c	c			
1594	Lahenga	145382	515.6	3297	578	1	2	1	1	1	1	c	c			c	c			
1595	Bheliya	145383	454.8	3000	539	a	1	a	a	a	b	c	c			c	b			
1596	Kanta	145384	338.1	2004	311	b	1	1	b	b	b	c	b	c	c	b				
1597	Hajipur	145385	172.1	1080	180	a	1	b	b	b	c	c	c	c	c	b	c			c
1598	Bani	145386	170.2	1682	325	b	a	b	b	b	b	c	b	c	c	c	b			
1599	Tarapur	145387	161.6	1010	183	a	1	a		b										c
1600	Kurha	145388	555.8	3412	565	1	3	1	2	b						c	c			
1601	Digha	145389	463.5	1536	288	a	1	1	1	1	c					c	b			
1602	Itraura	145390	182.3	670	120	a	1	a	a	a							b			
1603	Abdu Mau	145391	288.2	1339	213	a	1	b	b	b							b			
1604	Sandaha	145392	593.6	4145	764	a	1	1	b	b	b									
1605	Paraiya Namaks	145393	529.4	4506	820	1	4	2	1	1	1	c	c	c	c	b				c
1606	Basanpur	145394	426.1	3678	694	a	2	a	a	b	b	c	c	c	c	c	c			c
1607	Rajiyapur	145395	171.5	957	180	a	1	a	a	b	b	c	c	c	c	c	c			c
1608	Pure Rae	145396	192.5	1607	299	a	2	a	a	b	b	c	c	c	c	c	c			c
1609	Makhdoompur	145397	252.5	1318	254	1	2	a	b	b	b	c				c	c			c
1610	Lakhapur	145398	232.4	2490	426	a	1	a	b	b							b			
1611	Kondari	145399	139.6	1182	216	1	1	1	a	a	b	c	c			c	b			
1612	Kukha	145400	284.7	1643	354	a	1	a	b	b	b	c	c			c	b			
1613	Chaturpur	145401	151.5	1618	337	b	1	1	b	c	b	c	c			c	c			
1614	Basupur	145402	128.2	902	184	b	1	a	b	c	b	c	c			c	c			
1615	Kapoorpur	145403	567	1615	310		a	a	a	a	c					c	c			
1616	Chhatoh	145404	606.7	3999	749	2	3	2	1	c										
1617	Medapur	145405	211.6	1728	306	a	1	a	a	a	b	c	c			c	c			
1618	Garha	145406	342.7	2060	339	1	2	1	1	b	b	c	c			c	c			
1619	Kanakpur	145407	477.6	599	111	a	a	a	a	a	c					c	c			
1620	Chandawahipur	145408	226.4	1045	200		a	a	a	a	c					c	c			
1621	Pichhwariya	145409	103.7	648	133	1	a	a	a	a	c	c	c							
1622	Sarai Doola	145410	89.3	586	113		1	a	a	a						c	c			
1623	Gopalipur	145411	132.5	886	152	1	1	a	a	a	a					c	c			
1624	Jagatpur	145412	175.2	792	135	a	1	a	a	a										c
1625	Bhuwalpur Sismi	145413	739.6	3291	684	a	3	1	a		1	c	c	c		c	c			
1626	Bishesherpur	145414	42.9	369	74	a	a	a	b	b	c									
1627	Sujwariya	145415	171.6	863	173	a	1	a	a	a	b	c	c	c	c	c	c			c
1628	Bewal	145416	711.7	2781	485	1	4	1	a	a	b	c	c	c	c	c	c			c
1629	Sulaipur	145417	83.2	665	108	a	1	a	b	b	c	c	c	c		c				
1630	Padumpur	145418	214.2	1585	300	a	1	a	a	a						c	c			

Census of India 2011- Village Directory

Amenities and Land use (As in 2009)

Name of District:-Rae Bareli Location CodeNo:-158

Name of CD Block:-Chhatoh - Location CodeNo:-0321

Sr. No.	Name village	Location code no.	Number of Medical Amenities available. (If not available within the village, the distance range code viz: a for < 5 Kms, b for 5-10 Kms and c for 10+ kms of nearest place where facility is available is given).										Number of Non-Government Medical Amenities available.							
			Community health centre (CHC)	Primary health centre (PHC)	Primary health sub centre (PHS)	Maternity and child welfare centre (MCW)	T.B. clinic (TBC)	Hospital-allopathic (HA)	Hospital-alternative medicine (HO)	Dispensary (D)	Veterinary hospital (VH)	Mobile health clinic (MHC)	Family welfare centre (FWC)	Charitable non Govt. hospital/Nursing home.	Medical practitioner with MBBS Degree	Medical practitioner with other degree	Medical practitioner with no degree	Traditional practitioner and faith healer.	Medicine Shop	Others
1	2	3	21	22	23	24	25	26	27	28	29	30	31	32	33	34	35	36	37	38
1582	Jamalpur Hurayy	145370	b							b				0	0	0	0	1	0	0
1583	Mahmadpur Nan	145371	b								b			0	0	0	0	1	1	0
1584	Nasirabad	145372										1		0	0	0	0	0	1	0
1585	Bedhauna	145373	a	a	a	a	a	a	a	a	a	a	a	0	0	0	0	0	1	0
1586	Alampur	145374	b	b	b	b	b	b	b	b	b	b	b	0	0	0	0	0	1	1
1587	Kunwar Mau	145375	b	b	b	b	b	b	b	b	b	b	b	0	0	0	0	0	0	1
1588	Hari Rampur Tir	145376	a	a	a	a	a	a	a	a	a	a	a	0	0	0	0	0	0	1
1589	Barkhurdarpur	145377	b	b	b	b	c	c	c	c	b	b	b	0	0	0	0	0	0	1
1590	Kazipur Teliyani	145378	b	b		1	b	b			b	b		1	0	0	0	0	0	1
1591	Sarain	145379	b	b	b	b	c	c	c	c	b	a	a	0	0	0	0	0	0	1
1592	Kolwa	145380	b	a	a	a	c	c	c	c	b		a	0	0	0	0	0	1	0
1593	Ashrafpur	145381	b	a	a	a	c	c	c	c	b			0	0	0	0	0	1	0
1594	Lahenga	145382	b	b	b	b	c	c	c	c	b			0	0	0	0	0	1	0
1595	Bheliya	145383	b	b	a	a	c	c	c	c		1	b	0	0	0	0	0	1	0
1596	Kanta	145384	b	b	b	b	b	b		c	a	a	a	0	0	0	0	0	0	0
1597	Hajipur	145385	b	b	b	b	b	c	c	a	a	a		0	0	0	0	0	0	0
1598	Bani	145386	b	b	b	b	b	b		c	b		1	1	0	0	0	0	1	0
1599	Tarapur	145387	c	a		a					b		c	0	0	0	0	0	1	0
1600	Kurha	145388	c			1		c			b		c	0	0	0	0	0	1	0
1601	Digha	145389	b	a							b			0	0	0	0	0	1	0
1602	Itraura	145390	b	b							b			0	0	0	0	1	1	0
1603	Abdu Mau	145391	b	a							b			0	0	0	0	0	0	0
1604	Sandaha	145392	c	c		1					c			1	0	0	0	0	0	0
1605	Paraiya Namakst	145393	b	b		1	1	c	b	b	b	b	b	0	0	0	0	0	1	0
1606	Basanpur	145394	b	c	c	b	c	c	c	c	b	b	b	0	0	0	0	0	1	0
1607	Rajiyapur	145395	c	c	c	c	c	c	a	c	c	c	c	0	0	0	0	0	0	0
1608	Pure Rae	145396	c	c	c	c	c	c		1	c	c	c	0	0	0	0	0	0	0
1609	Makhdoompur	145397	c		a	a					c			1	0	0	0	0	0	1
1610	Lakhapur	145398	a								a			0	0	0	0	0	0	1
1611	Kondari	145399	a	b	c	b	c	b	c	c	b	b	a	0	0	0	0	0	0	1
1612	Kukha	145400	a	c	b	c	c	c	c	c	b	b	b	0	0	0	0	0	0	1
1613	Chaturpur	145401	b	b	b	c	c	c	b	c	b	b	b	0	0	0	0	0	0	1
1614	Basupur	145402	b	b	b	c	c	c	c	c	a	b	a	0	0	0	0	0	0	1
1615	Kapoorpur	145403	b								a			0	0	0	0	0	0	1
1616	Chhatoh	145404	a	b	b	b	c	b	c	c		1		0	0	0	0	0	0	1
1617	Medapur	145405	b	c	c	c	c	c	c	c	a	a	a	0	0	0	1	0	0	1
1618	Garha	145406	b	b	b	c	c	b	b	c	a	a	a	0	0	0	0	0	0	0
1619	Kanakpur	145407	b								a			0	0	0	1	0	0	0
1620	Chandawahipur	145408	b								b			0	0	0	0	0	0	0
1621	Pichhwariya	145409	b	c							a			0	0	0	0	0	0	0
1622	Sarai Doola	145410	c	c	a	c	c	a	c	c	b	a	a	0	0	0	0	0	0	0
1623	Gopalipur	145411	a	c	a	c	c	c	c	c	b	b	c	0	0	0	0	0	0	0
1624	Jagatpur	145412	c	c	a	c	c	c	c	c	b	a	a	0	0	0	1	0	0	0
1625	Bhuwalpur Sisni	145413	c	b	c	a	c	b			a			0	0	0	1	0	0	0
1626	Bishesherpur	145414	b	c	b									0	0	0	1	0	0	0
1627	Sujwariya	145415	b	c	c	a	c	c	c	c	b	b	b	0	0	0	1	0	0	0
1628	Bewal	145416	b	c	c	a	c	c	c	c	b	b	b	0	0	0	0	1	0	0
1629	Sulaipur	145417	c	c		a	c	c			b		b	0	0	0	0	1	0	0
1630	Padumpur	145418	c	c		c	c	c	c	c	b	c	c	0	0	0	0	1	0	0

Census of India 2011- Village Directory

Amenities and Land use (As in 2009)

Name of District:-Rae Bareilly Location CodeNo:-158

Name of CD Block:-Chhatoh - Location CodeNo:-0321

Sr. No.	Name village	Location code no.	Availability of drinking water - Yes / No								Availability of toilet & others Yes / No			
			Tap water (Treated/Untreated)	Well water (Covered / Uncovered well)	Hand Pump	Tube wells/ Bore well	Spring	River / Canal	Tank / Pond / Lake	Others	Community toilet including bath.	Community toilet excluding bath.	Rural sanitary mart or sanitary hardware outlet available near the village.	Community bio- gas or recycle of waste for productive use.
1	2	3	39	40	41	42	43	44	45	46	47	48	49	50
1582	Jamalpur Hurayy	145370	Yes	No	Yes	Yes	No	No	No	No	No	No	No	No
1583	Mahmadpur Nan	145371	Yes	Yes	Yes	No	No	No	Yes	No	No	No	No	No
1584	Nasirabad	145372	Yes	Yes	Yes	Yes	No	No	No	No	No	No	No	No
1585	Bedhauna	145373	Yes	No	Yes	Yes	No	Yes	No	No	No	No	No	No
1586	Alampur	145374	Yes	Yes	Yes	Yes	No	Yes	No	No	No	No	No	No
1587	Kunwar Mau	145375	Yes	No	Yes	Yes	No	Yes	Yes	No	No	No	No	Yes
1588	Hari Rampur Tir	145376	Yes	Yes	Yes	Yes	No	Yes	Yes	No	No	Yes	Yes	No
1589	Barkhurdarpur	145377	Yes	Yes	Yes	No	No	No	Yes	No	No	No	No	No
1590	Kazipur Teliyani	145378	Yes	Yes	Yes	Yes	No	No	Yes	No	No	No	No	No
1591	Sarain	145379	Yes	No	Yes	No	No	No	No	No	No	No	No	No
1592	Kolwa	145380	Yes	Yes	Yes	Yes	No	No	No	No	No	No	No	No
1593	Ashrafpur	145381	Yes	No	Yes	No	No	No	No	No	No	No	No	No
1594	Lahenga	145382	Yes	Yes	Yes	No	Yes	Yes	Yes	No	No	No	No	No
1595	Bheliya	145383	Yes	Yes	Yes	Yes	No	Yes	Yes	No	No	No	No	No
1596	Kanta	145384	Yes	Yes	Yes	Yes	No	Yes	No	No	No	No	No	No
1597	Hajipur	145385	Yes	Yes	Yes	Yes	No	No	No	No	No	No	No	No
1598	Bani	145386	Yes	No	Yes	Yes	No	Yes	Yes	No	No	No	No	No
1599	Tarapur	145387	Yes	Yes	Yes	No	No	Yes	Yes	No	No	No	No	No
1600	Kurha	145388	Yes	Yes	Yes	Yes	No	Yes	Yes	No	No	No	No	No
1601	Digha	145389	Yes	Yes	Yes	No	No	No	No	No	No	No	No	No
1602	Itraura	145390	Yes	Yes	Yes	Yes	No	No	Yes	No	No	No	No	No
1603	Abdu Mau	145391	Yes	Yes	Yes	No	No	No	No	No	No	No	No	No
1604	Sandaha	145392	Yes	No	Yes	Yes	No	No	Yes	No	No	No	No	No
1605	Paraiya Namakst	145393	Yes	No	Yes	Yes	No	No	Yes	No	No	No	No	No
1606	Basanpur	145394	Yes	Yes	Yes	No	No	No	No	No	No	No	No	No
1607	Rajiyapur	145395	Yes	Yes	Yes	Yes	No	Yes	Yes	No	No	No	No	No
1608	Pure Rae	145396	Yes	Yes	Yes	Yes	No	Yes	No	No	No	No	No	No
1609	Makhdoompur	145397	Yes	No	Yes	Yes	No	No	No	No	No	No	No	No
1610	Lakhapur	145398	Yes	No	Yes	Yes	No	No	No	No	No	No	No	Yes
1611	Kondari	145399	Yes	No	Yes	Yes	No	No	No	No	No	No	No	No
1612	Kukha	145400	Yes	No	Yes	No	No	No	No	No	No	No	No	No
1613	Chaturpur	145401	Yes	No	Yes	No	No	No	No	No	No	No	No	No
1614	Basupur	145402	Yes	No	Yes	Yes	No	Yes	No	No	No	No	No	No
1615	Kapoorpur	145403	Yes	No	Yes	No	No	No	No	No	No	No	No	No
1616	Chhatoh	145404	Yes	Yes	Yes	Yes	No	No	No	No	No	No	No	No
1617	Medapur	145405	Yes	Yes	Yes	No	No	No	No	No	No	No	No	No
1618	Garha	145406	Yes	No	Yes	Yes	No	No	No	No	No	No	No	No
1619	Kanakpur	145407	Yes	Yes	Yes	Yes	No	Yes	Yes	No	No	No	No	No
1620	Chandawahipur	145408	Yes	No	Yes	No	No	No	No	No	No	No	No	No
1621	Pichhwariya	145409	Yes	No	Yes	Yes	No	No	No	No	No	No	No	No
1622	Sarai Doola	145410	Yes	No	Yes	Yes	No	No	No	No	No	No	No	No
1623	Gopalipur	145411	Yes	No	Yes	Yes	No	No	No	No	No	No	No	No
1624	Jagatpur	145412	Yes	Yes	Yes	Yes	No	Yes	No	No	No	No	No	No
1625	Bhuwalpur Sisni	145413	Yes	Yes	Yes	Yes	No	No	Yes	No	No	No	No	No
1626	Bishesherpur	145414	Yes	Yes	Yes	Yes	No	No	Yes	No	No	No	No	No
1627	Sujwariya	145415	Yes	Yes	Yes	No	No	No	No	No	No	No	No	No
1628	Bewal	145416	Yes	Yes	Yes	No	No	No	No	No	No	No	No	No
1629	Sulaipur	145417	Yes	Yes	Yes	Yes	No	Yes	Yes	No	No	No	No	No
1630	Padumpur	145418	Yes	No	Yes	Yes	No	No	No	No	No	No	No	No

**Census of India 2011- Village Directory
Amenities and Land use (As in 2009)**

Name of District:-Rae Bareli Location CodeNo:-158

Name of CD Block:-Chhatoh - Location CodeNo:-0321

Sr. No.	Name village	Location code no.	Communication and transport facilities (If amenities available code -Yes is given except for Village Pin Code ,If not available within the village , the distance range code viz; a for < 5 Kms, b for 5-10 Kms and c for 10+ kms of nearest place where facility is available is given).																
			Post office(PO)	Sub post office (SPO)	Post & Telegraph office (P&TO)	Village Pin Code	Telephones (Land lines)	Public call office (PCO)	Mobile phone coverage	Internet cafes/ Common service centre (CSC)	Private courier facility	Bus service (Public & Private)	Railway stations	Auto/Modified Autos	Taxis and Vans	Tractors	Cycle-pulled rickshaws(Manual & Machine driven)	Carts driven by animals	Sea /River ferry service
1	2	3	51	52	53	54	55	56	57	58	59	60	61	62	63	64	65	66	67
1582	Jamalpur Hurayy	145370	b	a	c		a	b	b	c		b	c		b	b			Yes
1583	Mahmadpur Nan	145371	b	a	c		a	b	b			b	c		b				Yes
1584	Nasirabad	145372	Yes		Yes	229307	Yes	Yes	Yes	c	c	Yes	b	Yes	Yes	Yes			Yes
1585	Bedhauna	145373	a				a	a	a	a	c	a	b	a	a	a	a		
1586	Alampur	145374	a	Yes	a		a	a	a	a	b		b	a	a	a			
1587	Kunwar Mau	145375	b	b	b		b	b	b	b	c	b	c	c	c	a	a	b	
1588	Hari Rampur Tir	145376	a		a		a	b		b	c	b	c	b	b	b	b		
1589	Barkhurdarpur	145377	Yes	Yes	b	229305	b	b	b	b	b	b	b	b	b	Yes	b		
1590	Kazipur Teliyani	145378	a	a	b	229305	b	b	b	b	b	b	b	b	b	Yes	Yes	Yes	
1591	Sarain	145379	a	a	b	229305	b	b	b	b	b	b	b	b	b		b	Yes	
1592	Kolwa	145380	a	a	a			b					b		a				
1593	Ashrafpur	145381	b	Yes	b		b	a	a			a	b		a				Yes
1594	Lahenga	145382	b	Yes	b	229307	b	a	Yes			a	b						Yes
1595	Bheliya	145383	a	a	a	229305	b	b	b	b	b	b	b	b	b	b	b	Yes	b
1596	Kanta	145384	b		b	229305	b	b	b	b	b	b	b	b	b	Yes	c	Yes	c
1597	Hajipur	145385	b	b	b	229305	b	b	b	b	b	b	b	b	b	Yes	b	Yes	
1598	Bani	145386	b	b	b	229305	b	b	b	b	b	b	b	b	b	Yes	c	Yes	c
1599	Tarapur	145387	c	a	c	229305			Yes		c	b	b						
1600	Kurha	145388	c	Yes	c	229305	b	Yes			c	b	b		Yes				
1601	Digha	145389	b		b		a	a	a			b	b	b	b				Yes
1602	Itraura	145390	b	b	b		a	a	a			b	b	b	b				Yes
1603	Abdu Mau	145391	b	a	b		a	a	a			b	b	b	b				Yes
1604	Sandaha	145392	c	Yes						c	c	Yes	c	a	a				Yes
1605	Paraiya Namakst	145393	b	Yes	b		Yes	Yes	Yes	b	b	Yes	b	b	Yes	Yes	Yes	Yes	c
1606	Basanpur	145394	c	Yes	c		Yes	Yes	Yes	c	c	Yes	c	c	Yes	Yes	c	Yes	c
1607	Rajiyapur	145395	c	a	c		a	a	Yes	c	c	b	c	c	Yes	Yes	c	Yes	c
1608	Pure Rae	145396	c	a	c		b	b	Yes	c	c	a	c	c	Yes	Yes	c	Yes	c
1609	Makhdoompur	145397	c		c				Yes	c	c	Yes	c	a	a	Yes	c	Yes	
1610	Lakhapur	145398	a	a	b		a	a	a			a	c		a				Yes
1611	Kondari	145399	b	a	b		b		Yes	c	c	a	c		a	Yes	a	Yes	
1612	Kukha	145400	b	a	b	229307			Yes	a	a		a	c		a	Yes		Yes
1613	Chaturpur	145401	c	b	c	229307	b		Yes			a	c		a				Yes
1614	Basupur	145402	c	b	c	229307			Yes			a	c		a	Yes			Yes
1615	Kapoorpur	145403	a	Yes			Yes	a	a	a	c	a	a	a	a	a			
1616	Chhatoh	145404	b	b	b	229307	b			b		Yes	c		Yes	Yes	Yes	Yes	
1617	Medapur	145405	c	b	c	229307			Yes	b		b	c		b	Yes	Yes	Yes	
1618	Garha	145406	c	b	c	229307	b	c	Yes	b		a	c		a	Yes	Yes	Yes	
1619	Kanakpur	145407	b				Yes	b	b	b	c	b	b	b	b	b			
1620	Chandawahipur	145408	b				b	b	a	b	c	a	a	a	a	a			
1621	Pichhwariya	145409	b	a	b				Yes			Yes	c		Yes	Yes	Yes	Yes	
1622	Sarai Doola	145410	a	a	a		a	a	a	a	c	a	c	a		Yes	Yes		a
1623	Gopalipur	145411	a	a	a		a	b	a	a	a	Yes	Yes	Yes	Yes	Yes	Yes	Yes	a
1624	Jagatpur	145412	a	b	c		a	a	a	Yes	c	Yes	c	Yes	Yes	Yes	Yes	Yes	a
1625	Bhuwalpur Sismi	145413	b	Yes	b				Yes			a	c	a	a	Yes	Yes		
1626	Bishesherpur	145414	b	a	b				Yes			b	c	b	b	Yes	Yes		
1627	Sujwariya	145415	c	Yes	c		Yes	a	Yes	c	c	a	c	c	Yes	Yes	c	Yes	c
1628	Bewal	145416	c	a	c		Yes	a	Yes	c	c	a	c	c	Yes	Yes	Yes	Yes	c
1629	Sulaipur	145417	b	a	b				Yes			b	c	b	b	Yes	Yes		
1630	Padumpur	145418	a	a	b		a	a	b	a	b	Yes	c	Yes	Yes	Yes	Yes	Yes	a

Census of India 2011- Village Directory

Amenities and Land use (As in 2009)

Name of District:-Rae Bareilly Location CodeNo:-158

Name of CD Block:-Chhatoh - Location CodeNo:-0321

Sr. No.	Name village	Location code no.	Village connected to highways,village roads, banks & credit societies (If amenities available code -Yes is given, If not available within the village , the distance range code viz; a for < 5 Kms, b for 5-10 Kms and c for 10+ kms of nearest place where facility is available is given).												
			Connected to national highway(NH)	Connected to state highway(SH)	Connected to major district road (MDR)	Connected to others district road	Pucca roads	Katcheha roads	Water bounded macadam(WBM) roads	Navigable waterway (river/canal)(NW)	Footpaths (FP)	Commercial & Co-operative Banks	ATM	Agricultural Credit Societies	
1	2	3	68	69	70	71	72	73	74	75	76	77	78	79	
1582	Jamalpur Hurayy	145370	c	c	c	b	Yes	Yes	Yes		Yes				
1583	Mahmadpur Nan	145371		c	c	b	Yes	Yes			Yes		c	b	
1584	Nasirabad	145372		b	Yes	Yes	Yes	Yes	Yes		Yes	Yes	b	Yes	
1585	Bedhauna	145373	c	a	Yes	Yes	Yes	Yes	Yes	Yes	Yes	a	c	a	
1586	Alampur	145374	b	b	Yes	Yes	Yes	Yes	Yes	c	Yes	a	c	a	
1587	Kunwar Mau	145375	c	b	Yes	Yes	Yes	Yes	Yes	Yes	Yes	b	c	b	
1588	Hari Rampur Tir	145376	c	b	Yes	Yes	Yes	Yes	Yes	Yes	Yes	b	c	b	
1589	Barkhurdarpur	145377	b	b	b	b	Yes	Yes			Yes	b	b	b	
1590	Kazipur Teliyani	145378	b	b	b	b	Yes	Yes	Yes		Yes	b	b	b	
1591	Sarain	145379	b	b	b	b	Yes	Yes			Yes	b	b	a	
1592	Kolwa	145380					Yes	Yes			Yes	a	b	a	
1593	Ashrafpur	145381	b	a	b	a	Yes	Yes			Yes	b	a	b	
1594	Lahenga	145382	b	b	Yes		Yes	Yes		Yes	Yes	b	b	b	
1595	Bheliya	145383	b	b	b	b	b	Yes	Yes	Yes	Yes	b	b	a	
1596	Kanta	145384	c	c	c	Yes	Yes	Yes	Yes	c	Yes	b	b	a	
1597	Hajipur	145385	c	c	c	c	Yes	Yes	Yes	Yes	Yes	b	b	a	
1598	Bani	145386	c	c	c		Yes	Yes	Yes	c	Yes	b	b	a	
1599	Tarapur	145387		b	b	Yes	Yes	Yes	Yes		Yes	b	c		
1600	Kurha	145388		b	a	Yes	Yes	Yes	Yes		Yes		c		
1601	Digha	145389	b	b	b	b	Yes	Yes			Yes	b	b		
1602	Itraura	145390	b	b	b	b	b	Yes			Yes	b	b		
1603	Abdu Mau	145391			a	a	Yes	Yes			Yes	b	b		
1604	Sandaha	145392	c		a		Yes	Yes			Yes	a	c	a	
1605	Paraiya Namaks	145393	c	b	Yes	Yes	Yes	Yes	a	c	Yes	Yes	b	b	
1606	Basanpur	145394	c	c	Yes	Yes	Yes	Yes	Yes	c	Yes	a	c	c	
1607	Rajiyapur	145395	c	c	c	a	Yes	Yes	a	c	Yes	a	c	c	
1608	Pure Rae	145396	c	c	c	a	Yes	Yes	a	c	Yes	a	c	c	
1609	Makhdoompur	145397	c	c	b	a	Yes	Yes			Yes	a	c	a	
1610	Lakhapur	145398			b	b	Yes	Yes			Yes	b	b	a	
1611	Kondari	145399	c	b	a	a	a	Yes	a		a	a	b	a	
1612	Kukha	145400			b	a	a	Yes	Yes		Yes	a	b	a	
1613	Chaturpur	145401		c	c	a	Yes	Yes	a		a	b	c	c	
1614	Basupur	145402	c	c	a	a	a	Yes	a	a	Yes	b	c	c	
1615	Kapoorpur	145403	c	a							Yes	b	c	c	
1616	Chhatoh	145404		c	Yes		Yes	Yes			Yes	Yes	c	c	
1617	Medapur	145405		Yes	Yes		Yes	Yes	Yes		Yes	b	c	b	
1618	Garha	145406	c	c	Yes	a	Yes	Yes	a		Yes	Yes	c	c	
1619	Kanakpur	145407	c	a							Yes	c	c	c	
1620	Chandawahipur	145408	c	a							Yes	b	c	c	
1621	Pichhwariya	145409		c	c	Yes	Yes	Yes	Yes		Yes	b	c	a	
1622	Sarai Doola	145410		a	a	a	Yes	Yes	Yes	Yes	Yes	a	c	a	
1623	Gopalipur	145411	c	Yes	Yes	Yes	a	Yes	a	Yes	b	a	b	b	
1624	Jagatpur	145412	Yes	Yes			Yes	Yes		Yes	a	a	c	a	
1625	Bhuwalpur Sismi	145413		c	c	Yes	Yes	Yes	Yes		Yes	b	c	Yes	
1626	Bishesherpur	145414		c	c	a	c	Yes	Yes		Yes	b	c	a	
1627	Sujwariya	145415	c	c	a	Yes	Yes	Yes	a	c	Yes	a	c	a	
1628	Bewal	145416	c	c	a	a	Yes	Yes	a	c	c	a	c	a	
1629	Sulaipur	145417		c	c	b	Yes	Yes	Yes		Yes	b	c	a	
1630	Padumpur	145418		Yes	Yes	Yes	Yes	Yes			b	a	b	b	

Census of India 2011- Village Directory

Amenities and Land use (As in 2009)

Name of District:-Rae Bareilly Location CodeNo:-158

Name of CD Block:-Chhatoh - Location CodeNo:-0321

Sr. No.	Name village	Location code no.	Availability of miscellaneous facilities (If amenities available code -Yes is given, If not available within the village , the distance range code viz; a for < 5 Kms, b for 5-10 Kms and c for 10+ kms of nearest place where facility is available is given).																	Availability of electricity (Yes/No)				
			Self-Help Group (SHG)	Public distribution system (PDS) shop	Mandis / Regular market	Weekly Haat	Agricultural marketing society	Integrated Child Development Scheme (Nutritional Centres)	Anganwadi Centre (Nutritional Centres)	Others (Nutritional Centres)	ASHA (Accredited Social Health Activist)	Community centre with/without TV	Sports Field,	Sports Club / Recreation Centre	Cinema / Video Hall	Public Library	Public Reading Room	Newspaper Supply	Assembly Polling station	Birth & Death Registration Office	Power Supply for Domestic Use (ED)	Power Supply for Agricultural Use (EAG)	Power Supply for Commercial Use (EC)	Power Supply for All Uses (EA)
1	2	3	80	81	82	83	84	85	86	87	88	89	90	91	92	93	94	95	96	97	98	99	100	101
1582	Jamalpur Hurayy	145370	Yes	Yes	b	a	b	Yes	Yes	Yes	Yes	Yes	Yes	Yes	c	c	Yes	Yes	Yes	b	Yes	Yes	Yes	Yes
1583	Mahmadpur Nan	145371	Yes	a	c	a	b	Yes	Yes	Yes	Yes	Yes	Yes	Yes	c	c	Yes	Yes	Yes	b	Yes	Yes	Yes	Yes
1584	Nasirabad	145372	Yes	Yes	b	Yes	Yes	Yes	Yes	Yes	Yes	Yes	Yes	Yes	b	Yes	Yes	Yes	Yes	Yes	Yes	Yes	Yes	Yes
1585	Bedhauna	145373	Yes	Yes	a	a	a	a	Yes	a	Yes	a	c	c	c	b	c	c	Yes	Yes	Yes	Yes	Yes	Yes
1586	Alampur	145374	Yes	Yes	a	a	a	a	Yes	Yes	Yes	a	a	a	b	c	c	a	Yes	Yes	Yes	Yes	Yes	Yes
1587	Kunwar Mau	145375	b	b	b	a	b	b	b	Yes	b	a	c	c	c	c	c	c	a	Yes	Yes	Yes	Yes	Yes
1588	Hari Rampur Tir	145376	b	b	b	b	b	Yes	b	c	c	c	c	c	c	c	c	Yes	Yes	Yes	Yes	Yes	Yes	Yes
1589	Barkhurdarpur	145377	b	Yes	b	b	b	b	Yes	Yes	Yes	c	c	c	b	c	c	c	Yes	Yes	Yes	Yes	Yes	Yes
1590	Kazipur Teliyani	145378	b	Yes	b	b	b	b	Yes	Yes	Yes	b	b	c	b	c	c	b	Yes	Yes	Yes	Yes	No	No
1591	Sarain	145379	c	Yes	b	a	b	b	Yes	Yes	Yes	c	Yes	c	b	c	c	b	Yes	Yes	Yes	Yes	Yes	Yes
1592	Kolwa	145380	Yes	Yes	b	a	Yes	a	Yes	Yes	Yes	b	Yes	Yes	b	Yes	Yes	Yes	Yes	Yes	Yes	Yes	Yes	Yes
1593	Ashrafpur	145381	Yes	Yes	b	b	b	a	Yes	Yes	Yes	b	Yes	Yes	b	Yes	Yes	Yes	Yes	Yes	Yes	Yes	Yes	No
1594	Lahenga	145382	Yes	Yes	b	b	Yes	b	Yes	Yes	Yes	Yes	Yes	Yes	b	Yes	Yes	Yes	Yes	Yes	Yes	Yes	Yes	No
1595	Bheliya	145383	b	Yes	c	b	b	b	Yes	Yes	Yes	b	b	b	b	c	c	c	Yes	Yes	Yes	Yes	Yes	Yes
1596	Kanta	145384	c	Yes	b	Yes	b	b	Yes	Yes	Yes	c	c	c	c	c	c	c	Yes	Yes	Yes	Yes	Yes	Yes
1597	Hajipur	145385	c	Yes	b	Yes	c	b	Yes	Yes	Yes	c	c	c	c	c	c	c	Yes	Yes	Yes	Yes	Yes	Yes
1598	Bani	145386	c	Yes	b	Yes	b	b	Yes	Yes	Yes	c	c	c	c	c	c	c	Yes	Yes	Yes	Yes	Yes	Yes
1599	Tarapur	145387	c	Yes	c	Yes	c	Yes	Yes	Yes	Yes	c	Yes	c	b	b	b	Yes	Yes	Yes	Yes	Yes	No	No
1600	Kurha	145388	c	Yes	c	Yes	Yes	Yes	Yes	Yes	Yes	c	Yes	Yes	b	b	b	Yes	Yes	Yes	Yes	Yes	No	No
1601	Digha	145389	Yes	a	b	a	b	Yes	Yes	Yes	Yes	Yes	Yes	Yes	b	b	Yes	Yes	Yes	Yes	Yes	Yes	Yes	Yes
1602	Itraura	145390	Yes	a	b	a	b	Yes	Yes	Yes	Yes	Yes	Yes	Yes	b	b	Yes	a	Yes	Yes	Yes	Yes	Yes	Yes
1603	Abdu Mau	145391	Yes	a	b	a	b	Yes	Yes	Yes	Yes	Yes	Yes	Yes	b	b	Yes	Yes	Yes	Yes	Yes	Yes	Yes	Yes
1604	Sandaha	145392	Yes	Yes	c	Yes	c	Yes	Yes	Yes	Yes	Yes	c	c	c	c	c	Yes	Yes	Yes	Yes	Yes	Yes	Yes
1605	Paraiya Namak	145393	Yes	Yes	Yes	Yes	b	b	Yes	Yes	Yes	b	b	c	b	b	Yes	Yes	Yes	b	Yes	Yes	Yes	Yes
1606	Basanpur	145394	Yes	Yes	a	Yes	c	b	Yes	Yes	Yes	b	b	c	c	c	c	Yes	Yes	b	Yes	Yes	Yes	Yes
1607	Rajiyapur	145395	Yes	a	a	Yes	c	c	Yes	Yes	Yes	c	c	c	c	c	c	Yes	Yes	c	Yes	Yes	Yes	Yes
1608	Pure Rae	145396	Yes	Yes	a	Yes	c	c	Yes	Yes	Yes	c	c	c	c	c	c	Yes	Yes	c	Yes	Yes	Yes	Yes
1609	Makhdoompur	145397	Yes	Yes	c	Yes	c	Yes	Yes	Yes	Yes	c	c	c	c	c	c	Yes	Yes	a	Yes	Yes	Yes	Yes
1610	Lakhapur	145398	Yes	a	b	a	a	Yes	Yes	Yes	Yes	Yes	Yes	Yes	b	b	Yes	Yes	Yes	Yes	Yes	Yes	Yes	Yes
1611	Kondari	145399	Yes	Yes	c	a	c	Yes	Yes	Yes	Yes	a	Yes	Yes	b	Yes	Yes	Yes	Yes	a	Yes	Yes	Yes	Yes
1612	Kukha	145400	Yes	Yes	c	a	c	Yes	Yes	Yes	Yes	a	Yes	b	Yes	Yes	Yes	Yes	Yes	b	Yes	Yes	Yes	Yes
1613	Chaturpur	145401	Yes	Yes	b	b	c	Yes	Yes	Yes	Yes	b	Yes	Yes	c	Yes	Yes	Yes	Yes	Yes	Yes	Yes	Yes	Yes
1614	Basupur	145402	Yes	b	c	b	c	Yes	Yes	Yes	Yes	b	Yes	Yes	c	Yes	Yes	b	Yes	b	Yes	Yes	Yes	Yes
1615	Kapoorpur	145403	Yes	Yes	c	a	c	c	Yes	Yes	Yes	c	Yes	c	c	c	c	c	Yes	Yes	Yes	Yes	Yes	Yes
1616	Chhatoh	145404	Yes	Yes	c	Yes	c	Yes	Yes	Yes	Yes	Yes	Yes	Yes	c	Yes	Yes	Yes	Yes	Yes	Yes	Yes	Yes	Yes
1617	Medapur	145405	Yes	Yes	c	a	c	Yes	Yes	Yes	Yes	b	Yes	Yes	c	Yes	Yes	Yes	Yes	a	Yes	Yes	Yes	Yes
1618	Garha	145406	Yes	Yes	c	a	c	Yes	Yes	Yes	Yes	Yes	Yes	Yes	c	Yes	Yes	Yes	Yes	a	Yes	Yes	Yes	Yes
1619	Kanakpur	145407	Yes	Yes	c	a	c	c	a	Yes	Yes	c	Yes	c	c	c	c	Yes	Yes	Yes	Yes	Yes	Yes	Yes
1620	Chandawahipur	145408	Yes	Yes	c	a	c	c	Yes	Yes	Yes	c	Yes	c	c	c	c	c	Yes	Yes	Yes	Yes	Yes	Yes
1621	Pichhwariya	145409	Yes	a	c	Yes	c	Yes	Yes	Yes	Yes	Yes	Yes	Yes	Yes	Yes	Yes	Yes	a	a	Yes	Yes	Yes	Yes
1622	Sarai Doola	145410	Yes	a	a	a	a	c	Yes	Yes	Yes	c	c	c	c	c	c	a	Yes	a	Yes	Yes	Yes	Yes
1623	Gopalipur	145411	Yes	Yes	a	a	a	c	Yes	Yes	Yes	a	c	b	b	c	c	Yes	Yes	a	Yes	Yes	Yes	Yes
1624	Jagatpur	145412	Yes	Yes	a	a	a	c	c	a	Yes	Yes	a	c	c	c	c	Yes	Yes	Yes	Yes	Yes	Yes	Yes
1625	Bhuwalpur Sisni	145413	Yes	Yes	c	a	c	b	Yes	Yes	Yes	c	Yes	c	c	c	c	a	Yes	Yes	Yes	Yes	Yes	Yes
1626	Bishesherpur	145414	Yes	a	c	a	c	Yes	a	Yes	a	Yes	a	Yes	Yes	Yes	Yes	a	a	a	Yes	No	No	No
1627	Sujwariya	145415	Yes	a	a	a	c	b	Yes	Yes	Yes	b	a	c	c	c	c	Yes	Yes	a	Yes	Yes	Yes	Yes
1628	Bewal	145416	Yes	Yes	a	Yes	c	b	Yes	Yes	Yes	b	Yes	c	c	c	c	Yes	Yes	Yes	Yes	Yes	Yes	Yes
1629	Sulaipur	145417	Yes	a	c	b	c	Yes	Yes	Yes	Yes	Yes	Yes	Yes	Yes	Yes	Yes	b	Yes	a	Yes	Yes	No	No
1630	Padumpur	145418	Yes	Yes	a	a	a	a	Yes	Yes	Yes	a	c	b	b	c	c	a	Yes	Yes	Yes	Yes	Yes	Yes

Census of India 2011- Village Directory

Amenities and Land use (As in 2009)

Name of District:-Rae Bareilly Location CodeNo:-158

Name of CD Block:-Chhatoh - Location CodeNo:-0321

Sr. No.	Name village	Location code no.	Land Use											Land Use						Name of three most important commodities manufactured			
			Nearest Town	Area under different types of land use (in hectares rounded up to one decimal place)											Area irrigated by source (in hectare).								
				Name	Distance range code i.e. a for < 5 Kms, b for 5-10 Kms and c for 10+ kms.	Forests	Area under Non-agricultural Uses	Barren and Un-cultivable land	Permanent Pastures and Other Grazing Lands	Land Under Miscellaneous Tree Crops etc.	Culturable Waste Land	Fallow lands other than current fallows	Current Fallows	Net Area Sown	Total Irrigated Land Area	Total Un-irrigated Land Area	Canals (C)	Wells/Tube-wells(W/TW)	Tanks/Lakes(TL)		Water Falls(WF)	Others(O)	First
1	2	3	102	103	104	105	106	107	108	109	110	111	112	113	114	115	116	117	118	119	120	121	122
1582	Jamalpur Hurayy	145370	RAE BAREIL c		0	25	0	5.1	1	7	5.1	10.1	134	99	35	12	87	0	0	0			
1583	Mahmadpur Nan	145371	RAE BAREIL c		0	31	0	0	0	18.1	15	7.1	189.1	180	9	0	180	0	0	0			
1584	Nasirabad	145372	RAE BAREIL c		0	124.4	5.1	1.2	25.2	15.3	17	12.2	737.5	715.2	22.3	115.1	600.1	0	0	0			
1585	Bedhauna	145373	RAE BAREIL c		0	0	0	0	26.1	0	0	0	187.6	182.6	5	0	0	0	0	183			
1586	Alampur	145374	RAE BAREIL c		3.1	2.8	16.2	3.8	8.3	4.1	2.1	2.7	140.9	88.4	52.5	0	88.4	0	0	0			
1587	Kunwar Mau	145375	RAE BAREIL c		3.1	41	17.2	6.1	13.5	9.8	8.3	6.2	631.5	437.9	193.6	137.9	300	0	0	0			
1588	Hari Rampur Tir	145376	RAE BAREIL c		0	2.6	8.2	1.6	3.1	0	2.2	2.2	50.1	32	18.1	0	0	0	0	32			
1589	Barkhurdarpur	145377	RAE BAREIL c		0	70.1	7	0	10	0	0	0	90	85	5	0	85	0	0	0			
1590	Kazipur Teliyani	145378	RAE BAREIL c		0	50	10.4	0	50	0	4	0	300	280	20	80	200	0	0	0			
1591	Sarain	145379	RAE BAREIL c		0	54.2	10	0	10	0	0	0	180	150	30	15	135	0	0	0			
1592	Kolwa	145380	RAE BAREIL c		0	32.1	2.2	1.4	0	7.6	0	4.8	294.7	98.2	196.5	67	31.2	0	0	0			
1593	Ashrafpur	145381	RAE BAREIL c		0	57	1.2	0	0	5.4	167.5	6.8	274.5	210.3	64.2	155.1	55.2	0	0	0			
1594	Lahenga	145382	RAE BAREIL c		3.6	47.9	6.7	0	0	4.8	166.8	7.1	278.6	208.4	70.2	143.4	65.1	0	0	0			
1595	Bheliya	145383	RAE BAREIL c		0	54	0	6	20	10	10	0	354.8	280.8	74	200	80.8	0	0	0			
1596	Kanta	145384	RAE BAREIL c		0	20	10	0	20	0	0	0	288.1	200.1	88	0	200.1	0	0	0			
1597	Hajipur	145385	RAE BAREIL c		0	15	10	5	10	0	0	32	100.1	100.1	0	20	80.1	0	0	0			
1598	Bani	145386	RAE BAREIL c		0	15	5	0	10	0	0	0	140.2	120.2	20	40	80.2	0	0	0			
1599	Tarapur	145387	RAE BAREIL c		0	11.7	0	1.8	2.9	0.9	12.6	3.4	128.3	122.4	5.9	22.1	100.3	0	0	0			
1600	Kurha	145388	RAE BAREIL c		0	44.9	49.3	2.5	10.6	24.4	55.2	44.7	324.2	294.2	30	105.2	189	0	0	0			
1601	Digha	145389	RAE BAREIL c		0	45	0	1.1	0	11	85	40	281.2	262.2	19.1	200.2	62.1	0	0	0			
1602	Itraura	145390	RAE BAREIL c		0	28	0	2.1	0	9	29	24	90.1	84	6	70	14	0	0	0			
1603	Abdu Mau	145391	RAE BAREIL c		0	35	0	1.1	0	5	35	7	205	203	2.2	153	50	0	0	0			
1604	Sandaha	145392	RAE BAREIL c		0	90.6	5.2	3.4	5.4	7.4	0	4.2	477.4	423.1	53.1	394.1	30	0	0	0			
1605	Paraiya Namaksi	145393	RAE BAREIL c		0	49.9	5.4	0.8	0	8.4	0	9.6	455.3	425.3	30	349.5	75.8	0	0	0			
1606	Basanpur	145394	RAE BAREIL c		0	37.3	0	0	0	12.3	0	5.7	370.8	305.2	65.6	50.1	250	0	0	5.1			
1607	Rajiyapur	145395	RAE BAREIL c		0	13.4	1.7	0	0	3.5	0	0.6	152.3	101.1	51.1	25.1	76	0	0	0			
1608	Pure Rae	145396	RAE BAREIL c		0	22.3	0.6	3	2.3	4.3	0	1.5	158.5	142.2	16.3	132.1	10.1	0	0	0			
1609	Makhdoompur	145397	RAE BAREIL c		0	30.8	0.1	2.6	2.3	1	0.5	0	215.2	180.1	35.1	160	20	0	0	0			
1610	Lakhapur	145398	RAE BAREIL c		0	23	0	2	6	3	8.1	7	183.1	163	20	0	163	0	0	0			
1611	Kondari	145399	RAE BAREIL c		0	19.7	0.7	0	1.1	1.3	11	4.3	101.5	93.2	8.3	2.1	91.1	0	0	0			
1612	Kukha	145400	RAE BAREIL c		0	16.2	6.2	3.9	2.9	1	54.2	2.1	198	183.7	14.3	98.2	85.5	0	0	0			
1613	Chatrapur	145401	RAE BAREIL c		0	22.4	2.9	1.8	2.1	0	9.1	5.7	107.6	100.4	7.2	5.1	95.3	0	0	0			
1614	Basupur	145402	RAE BAREIL c		0	15	1.3	1.2	2.1	1.8	15.2	0.4	91.2	86.2	5	0	25.8	0	0	60.4			
1615	Kapoorpur	145403	RAE BAREIL c		30	21.8	150	18.7	22.2	0.5	43.3	0.6	280	190.2	89.8	0	6.7	1.5	0	182			
1616	Chhatoh	145404	RAE BAREIL c		0	88.2	106.8	4.8	10.2	3	30.2	1.6	362	362	0	330.4	31.5	0	0	0			
1617	Medapur	145405	RAE BAREIL c		0	25.2	5.3	0	4.3	2.6	16.3	1.4	156.5	144.3	12.2	80.4	63.9	0	0	0			
1618	Garha	145406	RAE BAREIL c		0	32.1	4.4	0	0	6.5	28.4	7.1	264.2	264.2	0	264.2	0	0	0	0			
1619	Kanakpur	145407	RAE BAREIL c		11.1	16.8	10.5	31.3	7.3	14.8	11.2	6	368.6	368.6	0	0	0	0	0	369			
1620	Chandawahipur	145408	RAE BAREIL c		0	6.1	5.6	4.1	14.2	0.5	0.4	15.1	180.2	180.2	0	0	180.2	0	0	0			
1621	Pichhwariya	145409	RAE BAREIL c		0	19.1	0.9	1.6	2.1	0.8	4.2	3.1	72	65.4	6.5	50.7	14.7	0	0	0			
1622	Sarai Doola	145410	RAE BAREIL c		0	18.9	17.4	2.1	1.6	0.4	0.5	0	48.4	35.2	13.2	3.5	0	2	0	29.6			
1623	Gopalipur	145411	RAE BAREIL c		0	9.4	8	0	5.1	0.8	1.2	0.4	107.6	85.2	22.4	2.7	0	2	0	80.4			
1624	Jagatpur	145412	RAE BAREIL c		0	15.2	18.2	7.7	2.2	0.6	3.2	5	123.1	98.7	24.4	0.7	0	11.9	0	86.1	Wheat		
1625	Bhuwalpur Sismi	145413	RAE BAREIL c		2.6	4.2	9.4	5.6	4.2	12.2	60.7	40.2	600.5	445.4	155.1	210.2	235.2	0	0	0			
1626	Bishesherpur	145414	RAE BAREIL c		0	8.8	0.9	0	2.2	0.8	1.1	0.7	28.4	26.1	2.3	10.4	15.7	0	0	0			
1627	Sujwariya	145415	RAE BAREIL c		0	13.8	5.1	0	0	1.4	0	0.6	150.7	140.2	10.5	110.1	30.1	0	0	0			
1628	Bewal	145416	RAE BAREIL c		5.5	68.3	14.6	0	106.4	16.9	88.4	9.3	402.3	356.1	46.1	114.9	240.4	0.8	0	0			
1629	Sulaipur	145417	RAE BAREIL c		0	12.9	2.8	0	2.9	0.9	1.1	0.9	61.7	55.4	6.3	28.8	26.6	0	0	0			
1630	Padumpur	145418	RAE BAREIL b		0.3	15.7	25	1.6	18.5	0.9	0.1	0.9	151	110.1	40.9	0	0	5.8	0	104			

Census of India 2011- Village Directory

Amenities and Land use (As in 2009)

Name of District:-Rae Bareli Location CodeNo:-158

Name of CD Block:-Chhatoh - Location CodeNo:-0321

Sr. No.	Name village	Location code no.	Total area of the village (in hectares rounded up to one decimal place)	Total population (2011 census)	Number of households (2011 census)	Number of educational amenities available. (If not available within the village , the distance range code viz; a for < 5 Kms, b for 5-10 Kms and c for 10+ kms of nearest place where facility is available is given).														
						Pre-Primary school (PP)	Primary school (P)	Middle school (M)	Secondary School (S)	Senior Secondary school (SS)	Degree college of arts, science & commerce (ASC)	Engineering college(EC)	Medical college (MC)	Management institute (MI)	Polytechnic (Pt)	Vocational training school /ITI	Non-formal training centre (NFTC)	Special school for disabled (SSD)	Others (specify)	
1	2	3	4	5	6	7	8	9	10	11	12	13	14	15	16	17	18	19	20	
1631	Dhanapur	145419	36.8	695	135	2 a	a	a	a						c	c				
1632	Barawan	145420	287.1	1391	270	a	1	1 a	a						c	c				
1633	Dostpur Burhwa	145421	61.5	1006	183	b	1	1 a	b	b					c	c	c		c	
1634	Birpur	145422	34.4	493	103	a	a	a	a	a	c	c	c	c	c	c			c	
1635	Ninawan	145423	43.6	1077	187		1 a	a	a	a	c	c	c	c	c	c				
1636	Pachhuwa Bara	145424	29.6	647	124	b	1 b	b	b	a	c	c	c	c	c	c			c	
1637	Bara	145425	523.2	3578	708	b	2	1	1 b		1 c	c	c	c	c	c			c	
1638	Mahanandpur	145426	115.2	590	122	b	1 b	b	b	a	c	c	c	c	c	c			c	
1639	Bhagawantpur	145427	63.7	461	88	b	a	a	a	b	a	c	c	c	c	c			c	
Block T O T A L :			16786.3	116170	21072	20	69	23	9	4	2	0	0	0	0	0	0	1	0	0

**Census of India 2011- Village Directory
Amenities and Land use (As in 2009)**

Name of District:-Rae Bareli Location CodeNo:-158

Name of CD Block:-Chhatoh - Location CodeNo:-0321

Sr. No.	Name village	Location code no.	Number of Medical Amenities available. (If not available within the village , the distance range code viz; a for < 5 Kms, b for 5-10 Kms and c for 10+ kms of nearest place where facility is available is given).										Number of Non-Government Medical Amenities available.								
			Community health centre (CHC)	Primary health centre (PHC)	Primary health sub centre (PHS)	Maternity and child welfare centre (MCW)	T.B. clinic (TBC)	Hospital-allopathic (HA)	Hospital-alternative medicine (HO)	Dispensary (D)	Veterinary hospital (VH)	Mobile health clinic (MHC)	Family welfare centre (FWC)	Charitable non Govt. hospital/Nursing home.	Medical practitioner with MBBS Degree	Medical practitioner with other degree	Medical practitioner with no degree	Traditional practitioner and faith healer .	Medicine Shop	Others	
1	2	3	21	22	23	24	25	26	27	28	29	30	31	32	33	34	35	36	37	38	
1631	Dhanapur	145419	c	c	a	c	c	c	c	c	b	c	c	0	0	0	0	1	0	0	
1632	Barawan	145420	c	c	a	c	c	c	c	b	c	c	c	0	0	0	0	1	0	0	
1633	Dostpur Burhwa	145421	c	b	a	b		c		b	b	a		0	0	0	0	1	0	0	
1634	Birpur	145422	c	a	a	a	a	c		a	a	a	a	0	0	0	0	1	0	0	
1635	Ninawan	145423	c	a		a			c	a	a			0	0	0	0	1	0	0	
1636	Pachhuwa Bara	145424	c	a	a	a	a		c	a	c	a		0	0	0	0	1	0	0	
1637	Bara	145425	c	b	b	a	c			b	b	a		0	0	0	0	1	0	0	
1638	Mahanandpur	145426	c	b		a	b	b	c	b	b	b		0	0	0	0	1	0	0	
1639	Bhagawantpur	145427	c	b		a	b		c	b	b	b		0	0	0	0	0	0	0	
Block T O T A L :			0	0	1	4	0	0	1	0	3	1	4	0	0	0	0	6	14	15	15

Census of India 2011- Village Directory

Amenities and Land use (As in 2009)

Name of District:-Rae Bareli Location CodeNo:-158

Name of CD Block:-Chhatoh - Location CodeNo:-0321

Sr. No.	Name village	Location code no.	Availability of drinking water - Yes / No								Availability of toilet & others Yes / No			
			Tap water (Treated/Untreated)	Well water (Covered / Uncovered well)	Hand Pump	Tube wells/ Bore well	Spring	River / Canal	Tank / Pond / Lake	Others	Community toilet including bath.	Community toilet excluding bath.	Rural sanitary mart or sanitary hardware outlet available near the village.	Community bio- gas or recycle of waste for productive use.
1	2	3	39	40	41	42	43	44	45	46	47	48	49	50
1631	Dhanapur	145419	Yes	Yes	Yes	No	No	No	No	No	No	No	No	No
1632	Barawan	145420	Yes	Yes	Yes	Yes	No	No	No	No	No	No	No	No
1633	Dostpur Burhwa	145421	Yes	Yes	Yes	No	No	No	No	No	No	No	No	No
1634	Birpur	145422	Yes	No	Yes	Yes	No	No	No	No	No	No	No	No
1635	Ninawan	145423	Yes	No	Yes	Yes	No	No	Yes	No	No	No	No	No
1636	Pachhuwa Bara	145424	Yes	No	Yes	Yes	No	No	No	No	No	No	No	No
1637	Bara	145425	Yes	No	Yes	Yes	No	No	No	No	No	No	No	No
1638	Mahanandpur	145426	Yes	Yes	Yes	No	No	No	No	No	No	No	No	No
1639	Bhagawantpur	145427	Yes	No	Yes	Yes	No	No	No	No	No	No	No	No
Block T O T A L :			58	32	58	39	1	16	19	0	0	1	1	2

Census of India 2011- Village Directory

Amenities and Land use (As in 2009)

Name of District:-Rae Bareli Location CodeNo:-158

Name of CD Block:-Chhatoh - Location CodeNo:-0321

Sr. No.	Name village	Location code no.	Communication and transport facilities (If amenities available code -Yes is given except for Village Pin Code ,If not available within the village , the distance range code viz; a for < 5 Kms, b for 5-10 Kms and c for 10+ kms of nearest place where facility is available is given).																
			Post office(PO)	Sub post office (SPO)	Post & Telegraph office (P&TO)	Village Pin Code	Telephones (Land lines)	Public call office (PCO)	Mobile phone coverage	Internet cafes/ Common service centre (CSC)	Private courier facility	Bus service (Public & Private)	Railway stations	Auto/Modified Autos	Taxis and Vans	Tractors	Cycle-pulled rickshaws(Manual & Machine driven)	Carts driven by animals	Sea /River ferry service
1	2	3	51	52	53	54	55	56	57	58	59	60	61	62	63	64	65	66	67
1631	Dhanapur	145419	a	a	b	a	a	a	a	b	Yes	c	Yes	Yes	Yes	Yes	Yes	Yes	a
1632	Barawan	145420	a	a	c	a	a	a	c	a	a	a	a	Yes	Yes	Yes			
1633	Dostpur Burhwa	145421	a	a	a	229305	Yes	Yes	Yes	b	a	a	b	b	Yes	Yes	Yes		
1634	Birpur	145422	a	a	a	229305	Yes	Yes	c	a	a	a	a	Yes				Yes	
1635	Ninawan	145423	a	a	a	229305	a	a	a	c	c	Yes	c	a	a	Yes		Yes	
1636	Pachhuwa Bara	145424	a	a	a	229305	a	a	a	a	a	a	c		Yes		Yes		
1637	Bara	145425	Yes	b	b	229305	a	a	a		b	Yes	c	b	b	Yes	Yes	Yes	
1638	Mahanandpur	145426	b	b	b	229305	a	a	a	c	c	Yes	c	b	b	Yes	b	Yes	c
1639	Bhagawantpur	145427	a	b	b	229305	b	b	a	c	c	b	c	b	b	Yes		Yes	
Block T O T A L :			3	11	1	24	9	5	22	1	0	14	1	5	17	34	18	39	1

Census of India 2011- Village Directory

Amenities and Land use (As in 2009)

Name of District:-Rae Bareli Location CodeNo:-158

Name of CD Block:-Chhatoh - Location CodeNo:-0321

Sr. No.	Name village	Location code no.	Village connected to highways,village roads, banks & credit societies (If amenities available code -Yes is given, If not available within the village , the distance range code viz; a for < 5 Kms, b for 5-10 Kms and c for 10+ kms of nearest place where facility is available is given).											
			Connected to national highway(NH)	Connected to state highway(SH)	Connected to major district road (MDR)	Connected to others district road	Pucca roads	Katcheha roads	Water bounded macadam(WBM) roads	Navigable waterway (river/canal)(NW)	Footpaths (FP)	Commercial & Co-operative Banks	ATM	Agricultural Credit Societies
1	2	3	68	69	70	71	72	73	74	75	76	77	78	79
1631	Dhanapur	145419	Yes	Yes	Yes	a	Yes				b	a	b	b
1632	Barawan	145420	a	a	Yes	a	Yes				b	a	c	a
1633	Dostpur Burhwa	145421	c	c	c	b	Yes	Yes		Yes	Yes	b	c	Yes
1634	Birpur	145422	c	c	a	a	a	Yes	Yes		Yes	a	c	a
1635	Ninawan	145423	c	c	a	Yes	Yes	Yes	Yes		Yes	a	c	a
1636	Pachhuwa Bara	145424	c	c	Yes	Yes	Yes	Yes			Yes	a	c	a
1637	Bara	145425	c	c	c	Yes	Yes	Yes			Yes	b	c	a
1638	Mahanandpur	145426	c	c	b	Yes	Yes	Yes	Yes		Yes	b	c	a
1639	Bhagawantpur	145427	c	c	b	a	Yes	Yes	a		Yes	b	c	a
Block T O T A L :			1	5	15	21	44	55	24	10	50	4	0	3

Census of India 2011- Village Directory

Amenities and Land use (As in 2009)

Name of District:-Rae Bareli Location CodeNo:-158

Name of CD Block:-Chhatoh - Location CodeNo:-0321

Sr. No.	Name village	Location code no.	Availability of miscellaneous facilities (If amenities available code -Yes is given, If not available within the village , the distance range code viz; a for < 5 Kms, b for 5-10 Kms and c for 10+ kms of nearest place where facility is available is given).														Availability of electricity (Yes/No)							
			Self-Help Group (SHG)	Public distribution system (PDS) shop	Mandis / Regular market	Weekly Haat	Agricultural marketing society	Integrated Child Development Scheme (Nutritional Centres)	Anganwadi Centre (Nutritional Centres)	Others (Nutritional Centres)	ASHA (Accredited Social Health Activist)	Community centre with/without TV	Sports Field,	Sports Club / Recreation Centre	Cinema / Video Hall	Public Library	Public Reading Room	Newspaper Supply	Assembly Polling station	Birth & Death Registration Office	Power Supply for Domestic Use (ED)	Power Supply for Agricultural Use (EAG)	Power Supply for Commercial Use (EC)	Power Supply for All Uses (EA)
1	2	3	80	81	82	83	84	85	86	87	88	89	90	91	92	93	94	95	96	97	98	99	100	101
1631	Dhanapur	145419	Yes	Yes	a	a	a	a	Yes	Yes	a	a	c	c	c	c	a	a	Yes	Yes	Yes	Yes	Yes	Yes
1632	Barawan	145420	Yes	Yes	a	a	b	c	Yes	Yes	a	c	c	c	c	c	c	a	Yes	Yes	Yes	Yes	Yes	Yes
1633	Dostpur Burhwa	145421	Yes	Yes	a	a	b	Yes	Yes	Yes	Yes	Yes	Yes	Yes	Yes	Yes	Yes	Yes	Yes	Yes	Yes	Yes	Yes	Yes
1634	Birpur	145422	Yes	a	a	a	c	Yes	Yes	Yes	Yes	a	a	c	c	Yes	Yes	Yes	a	Yes	Yes	Yes	Yes	Yes
1635	Ninawan	145423	Yes	Yes	a	a	c	Yes	Yes	Yes	Yes	a	a	c	c	Yes	Yes	Yes	Yes	a	Yes	Yes	Yes	Yes
1636	Pachhuwa Bara	145424	Yes	a	a	a	c	Yes	Yes	Yes	Yes	Yes	a	Yes	c	Yes	Yes	Yes	Yes	a	Yes	Yes	Yes	No
1637	Bara	145425	Yes	Yes	c	Yes	c	Yes	Yes	Yes	Yes	c	Yes	c	c	Yes	Yes	Yes	Yes	Yes	Yes	Yes	Yes	Yes
1638	Mahanandpur	145426	Yes	a	a	a	c	Yes	Yes	Yes	Yes	b	Yes	c	c	Yes	Yes	Yes	Yes	Yes	Yes	Yes	Yes	Yes
1639	Bhagawantpur	145427	Yes	a	b	a	c	Yes	Yes	Yes	Yes	Yes	b	Yes	c	Yes	Yes	Yes	a	a	Yes	Yes	Yes	Yes
Block T O T A L :			47	40	1	16	4	29	52	56	52	18	30	23	5	21	28	37	52	36	58	57	53	50

**Census of India 2011- Village Directory
Amenities and Land use (As in 2009)**

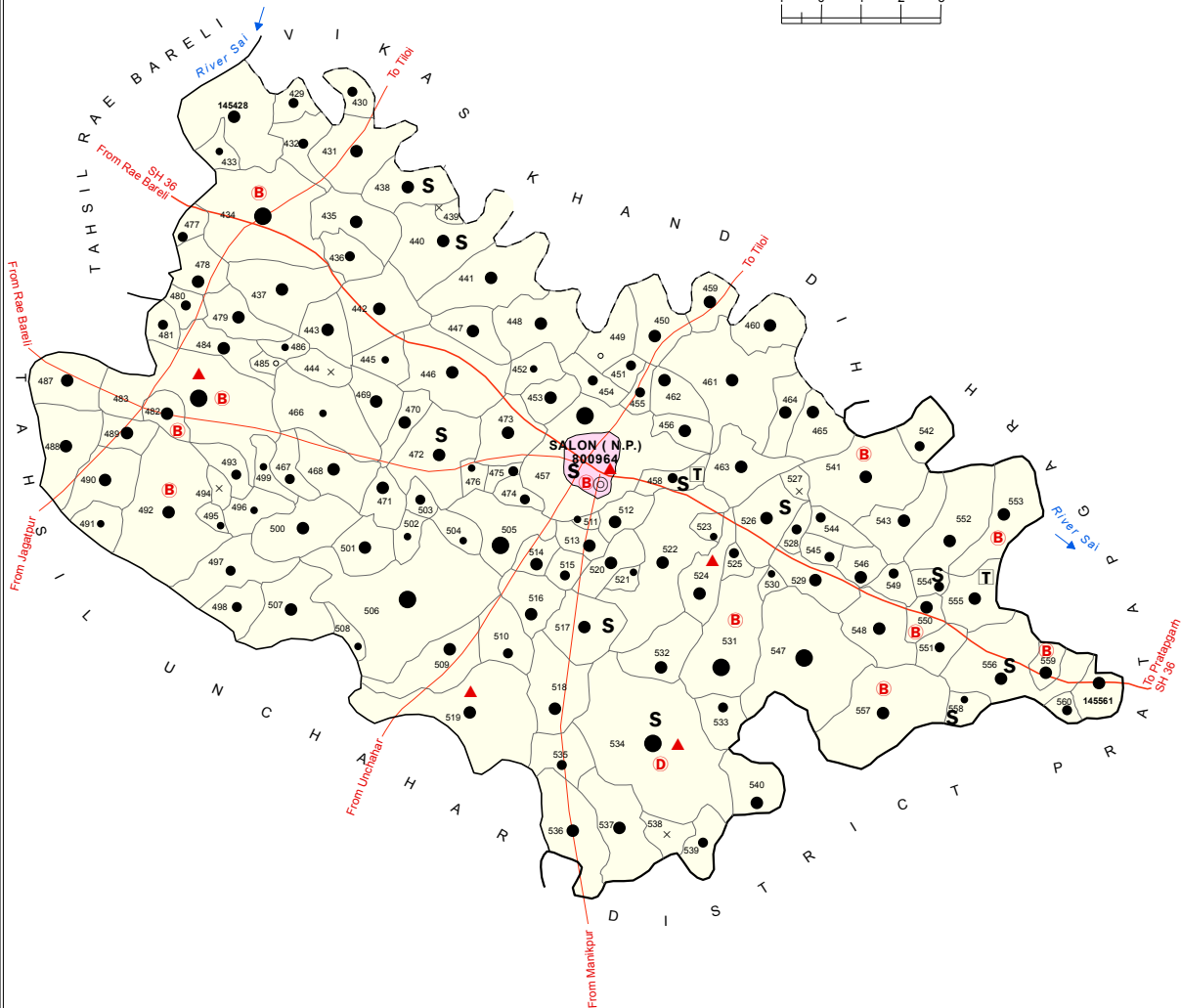
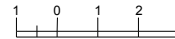
Name of District:-Rae Bareli Location CodeNo:-158

Name of CD Block:-Chhatoh - Location CodeNo:-0321

Sr. No.	Name village	Location code no.	Land Use												Land Use					Name of three most important commodities manufactured			
			Nearest Town	Area under different types of land use (in hectares rounded up to one decimal place)										Area irrigated by source (in hectare).									
			Name	Distance range code i.e. a for < 5 Kms, b for 5-10 Kms and c. for 10+ kms.	Forests	Area under Non-agricultural Uses	Barren and Un-cultivable land	Permanent Pastures and Other Grazing Lands	Land Under Miscellaneous Tree Crops etc.	Culturable Waste Land	Fallow lands other than current fallows	Current Fallows	Net Area Sown	Total Irrigated Land Area	Total Un-irrigated Land Area	Canals (C)	Wells/Tube-wells(W/TW)	Tanks/Lakes(TL)	Water Falls(WF)	Others(O)	First	Second	Third
102	103	104	105	106	107	108	109	110	111	112	113	114	115	116	117	118	119	120	121	122			
1631	Dhanapur	145419	RAE BAREL c		0	8.1	2.9	0.7	0.7	0	0.9	0.2	23.3	15.2	8.1	0	0	0.9	0	14.3			
1632	Barawan	145420	RAE BAREL c		0	31.4	46.9	4.2	5.5	5.9	25.4	0.6	167.1	110.1	57	2.4	0	8.4	0	99.2			
1633	Dostpur Burhwa	145421	RAE BAREL c		0	17	0.4	0	5.2	0.6	0	0.2	38.2	18.2	20	0	18.2	0	0	0			
1634	Birpur	145422	RAE BAREL c		0	11.1	0.8	2.9	1.1	0.3	0	1	17.2	0	17.2	0	0	0	0	0			
1635	Ninawan	145423	RAE BAREL b		0	0.1	13.2	0	0	8.3	0	20.7	1.2	0	1.2	0	0	0	0	0			
1636	Pachhuwa Bara	145424	RAE BARELI		0	7	0	1.8	4.2	0.5	8.2	0.8	7	0	7	0	0	0	0	0			
1637	Bara	145425	RAE BARELI		0	66.9	0	5.2	15.1	5.6	16.6	6.6	407.2	407.2	0	205	202.2	0	0	0			
1638	Mahanandpur	145426	RAE BARELI		0	10.3	0	0.4	10.2	0.1	0	0.9	93.2	60.1	33.1	30.1	30	0	0	0			
1639	Bhagawantpur	145427	RAE BARELI		0	4.9	0	0.5	2.1	0.2	7.5	0.4	48	40	8	20	20	0	0	0			
Block T O T A L :				0	0	59.3	1680.6	631.7	151	492.4	261.5	1061.8	375.7	12071	10215.6	1853.9	4216.8	4721.6	33.3	0			

INDIA
UTTAR PRADESH
VIKAS KHAND SALON
(TAHSIL SALON)
DISTRICT RAE BARELI

KILOMETRES



BOUNDARY, DISTRICT	—————
" TAHSIL	—————
" VIKAS KHAND	—————
" VILLAGE WITH MDDS CODE.....	145428
HEADQUARTERS: TAHSIL	⊙
POPULATION SIZE OF VILLAGES: BELOW 200	○ ● ● ● ●
200 - 499 , 500 - 999 , 1000 - 4999 , 5000 AND ABOVE	○ ● ● ● ●
UNINHABITED VILLAGE WITH MDDS CODE	x 145444
STATUTORY TOWN WITH MDDS CODE	800964
STATE HIGHWAY	SH 36
IMPORTANT METALLED ROADS	—————
RIVER & STREAM	~~~~~

Note-Tahsil headquarters is also the Vikas Khand Headquarters.

Area (Sq. Km.)	337.46
Population	2,22,894
Number of Towns.....	1
Number of Villages.....	134

HIGH SCHOOL/INTER COLLEGE	S
TECHNICAL INSTITUTIONS	T
BANK	B
DISPENSARY	D
OTHER MEDICAL SERVICES	▲

Alphabetical list of Villages (CD Block Wise)

Name of District: Rae Bareli

Name of CD BLOCK: Salon

Sr. No.	Name of village	2011 Census location code	2001 Census location code
1	Aliganj	145482	03837000
2	Amarupur	145511	03839900
3	Asaipur	145433	03832100
4	Ashikabad	145516	03840400
5	Ashraf Ganj	145530	03841800
6	Ataganj Usari	145463	03835100
7	Atarthariya	145469	03835700
8	Aunanees	145456	03834400
9	Aunasadara	145458	03834600
10	Autahiya	145535	03842300
11	Bagaha	145446	03833400
12	Baghaura	145431	03831900
13	Bairampur	145552	03844000
14	Baradih	145428	03831600
15	Barwaliya	145461	03834900
16	Bewali	145505	03839300
17	Bhagwanpur Barhaiya	145493	03838100
18	Bhatnosa	145480	03836800
19	Bhawanipur	145513	03840100
20	Bisaiyya	145500	03838800
21	Chak Mirza Pati	145525	03841300
22	Chak Neknampur	145502	03839000
23	Chak Sirsira	145527	03841500
24	Dandoopur	145429	03831700
25	Darshawan	145437	03832500
26	Dharai	145534	03842200
27	Domapur	145538	03842600
28	Dubahan	145522	03841000
29	Faridak Garh	145430	03831800
30	Fatehabad	145486	03837400
31	Gaddipur	145455	03834300
32	Ganeshpur	145439	03832700
33	Garhi Islam Nagar	145543	03843100
34	Gauwa	145477	03836500
35	Ghooranpur	145554	03844200
36	Ghurhat	145498	03838600
37	Gopalpur Anantpur	145559	03844700
38	Gopalpur Pamar Land	145495	03838300
39	Gorwa Hasanpur	145507	03839500
40	Gothiya	145484	03837200
41	Hak Ganj	145508	03839600
42	Harkishanpur Tirra	145496	03838400
43	Harpur Halla	145488	03837600
44	Icchhan Gora	145542	03843000
45	Itara	145478	03836600
46	Jahanpur	145515	03840300
47	Jai Rampur Pandey	145551	03843900
48	Jamurawa Buzurg	145435	03832300
49	Jamurawa Khurd	145436	03832400
50	Jaudaha	145557	03844500
51	Jotbhadi Urf Erideeh	145549	03843700
52	Jujwaliya Urf Bhudwaliya	145450	03833800
53	Kahuwa	145475	03836300

54	Kajipur Gosai	145560	03844800
55	Kakraha	145452	03834000
56	Kalipur	145523	03841100
57	Kaloo Jalalpur	145546	03843400
58	Kamalapur	145537	03842500
59	Kamaluddinpur	145555	03844300
60	Kandi	145441	03832900
61	Kanhpur Urf Basantpur	145553	03844100
62	Kapuripur	145529	03841700
63	Karemuva	145501	03838900
64	Kateha	145473	03836100
65	Kemupur	145540	03842800
66	Keshavpur	145459	03834700
67	Kewali Mahima	145514	03840200
68	Kewalpur Mafi	145528	03841600
69	Khairabad	145499	03838700
70	Khairhani Pahar Garh	145492	03838000
71	Khamariya Pure Kushal	145448	03833600
72	Khanpur Urf Birbhanpur	145548	03843600
73	Khatiyara	145470	03835800
74	Khwajapur	145518	03840600
75	Kithanwa	145531	03841900
76	Kodri	145539	03842700
77	Lahureypur	145561	03844900
78	Lakhanpur	145558	03844600
79	Lalapur	145512	03840000
80	Madapur	145474	03836200
81	Madhopur Ninaiya	145465	03835300
82	Madhopur Pathak	145545	03843300
83	Makhdoompur	145449	03833700
84	Mamuni	145506	03839400
85	Matka	145472	03836000
86	Mirjahanpur	145536	03842400
87	Mohammadabad	145517	03840500
88	Mohanganj	145524	03841200
89	Murtaza Nagar Urf Murwaliya	145447	03833500
90	Nawabad	145485	03837300
91	Nayan	145440	03832800
92	Nooruddinpur	145556	03844400
93	Paksrawan	145519	03840700
94	Palhipur	145532	03842000
95	Pamar Ganj	145445	03833300
96	Parashurampur Thekhai	145487	03837500
97	Parhari	145489	03837700
98	Pari	145483	03837100
99	Patti Ashanandpur	145494	03838200
100	Piranagar Urf Mohaddinpur	145460	03834800
101	Pirthvipur	145464	03835200
102	Piyarepur	145550	03843800
103	Pure Mansha Ram	145491	03837900
104	Pure Meera	145503	03839100
105	Pure Muhammad Saeed Urf	145521	03840900
106	Pure Muhammad Saeed Urf	145467	03835500
107	Ragghupur	145526	03841400
108	Raipur Mahewa	145432	03832000
109	Rajapur Chak Bibi	145520	03840800
110	Rajapur Mafi	145453	03834100
111	Rampur Kasiha	145544	03843200
112	Ratanpur	145454	03834200

113	Ratson	145547	03843500
114	Rewahara	145443	03833100
115	Rewali	145468	03835600
116	Runipur	145510	03839800
117	Sahari	145490	03837800
118	Saidpur	145497	03838500
119	Salon	145457	03834500
120	Samaspur Khalsa	145509	03839700
121	Sanda Saidan	145462	03835000
122	Satwa	145504	03839200
123	Semri Jhakrasi	145438	03832600
124	Shahbajpur	145451	03833900
125	Sher Sindhiyapur	145476	03836400
126	Shikohabad	145466	03835400
127	Sirsira	145541	03842900
128	Sonbarsa	145471	03835900
129	Suchi	145434	03832200
130	Tara Garh	145444	03833200
131	Tewaripur	145479	03836700
132	Tikariya Bhat	145533	03842100
133	Tikariya Taluke Baradih	145481	03836900
134	Umari	145442	03833000

Census of India 2011- Village Directory
Amenities and Land use (As in 2009)
Name of District:-Rae Bareli Location CodeNo:-158

Name of CD Block:-Salon - Location CodeNo:-0322

Sr. No.	Name village	Location code no.	Total area of the village (in hectares rounded up to one decimal place)	Total population (2011 census)	Number of households (2011 census)	Number of educational amenities available. (If not available within the village , the distance range code viz; a for < 5 Kms, b for 5-10 Kms and c for 10+ kms of nearest place where facility is available is given).														
						Pre-Primary school (PP)	Primary school (P)	Middle school (M)	Secondary School (S)	Senior Secondary school (SS)	Degree college of arts science & commerce (ASC)	Engineering college(EC)	Medical college (MC)	Management institute (MI)	Polytechnic (Pt)	Vocational training school /ITI	Non-formal training centre (NFTC)	Special school for disabled (SSD)	Others (specify)	
1	2	3	4	5	6	7	8	9	10	11	12	13	14	15	16	17	18	19	20	
1640	Baradih	145428	442.7	2248	386															
1641	Dandooপুর	145429	112.6	828	151		a													
1642	Faridak Garh	145430	40.1	545	111		1	a												
1643	Baghaura	145431	390.1	2836	537	a	1	1												
1644	Raipur Mahewa	145432	184	979	186		1	a												
1645	Asaipur	145433	66.6	402	68		a													
1646	Suchi	145434	649.9	5707	1070		1	1	b	b	b	c	c	c	c	b	b			
1647	Jamurawa Buzurg	145435	260.2	2483	452	1	2	a	b	b	b	c	c	c	c	c				
1648	Jamurawa Khurd	145436	123.1	922	174		1	a	b	b	b			e	e	b				
1649	Darshawan	145437	315.2	3162	574	a	1	a	b	b	b	c	c	e	e	c				
1650	Semri Jhakrasi	145438	266.7	1586	294	a	1	2	1	c	c	c	c	c	c	c				
1651	Ganeshpur	145439	30.8	0	0															
1652	Nayan	145440	470.2	2028	372	1	1	1	1	b	b	c	c	c	c	c				
1653	Kandi	145441	322.3	1241	223		a	a	b	b	b	c	c	e	e	b	b			
1654	Umari	145442	394.7	2335	382		1	1	b	b	b	c	c	c	c	b				
1655	Rewahara	145443	162.3	1692	307	1	1	a	b	b	b	c	c	c	c	c				
1656	Tara Garh	145444	27.7	0	0															
1657	Pamar Ganj	145445	106.2	417	84	a	a	a	b	b	c	c	a		c	b	c			
1658	Bagaha	145446	3224.8	2568	453	a	2	1	b	b	c	c			c	b				
1659	Murtaza Nagar Urf	145447	169	1369	277	a	1	a	b	b	b	c	c	c	c	b				
1660	Khamariya Pure Ku	145448	574.1	2460	461		1	1	b	b	b	c	c	c	c	b	b			
1661	Makhdoompur	145449	137	140	31	b	1	b	b	b	b	c			c	b				
1662	Jujwaliya Urf Bhud	145450	214.6	1914	355	a	1	1	b	b	b	c			c	b				
1663	Shahbajpur	145451	66.1	895	174	a	1	a	a	a	b	c			c	b				
1664	Kakraha	145452	103.3	331	57	a	a	a	a	a	a	c	c	c	c	a	a			
1665	Rajapur Mafi	145453	93.5	1053	175	1	1	a	a	a	a	c	c	c	c	a	a			
1666	Ratanpur	145454	108.2	844	128	a		a	a	a	b	c			c	b				
1667	Gaddipur	145455	57	548	104	a	a	a	a	a	b	c			c	b				
1668	Aunanees	145456	76.6	1115	209	a	1	a	a	a	a	c			c	a				
1669	Salon	145457	812.6	8018	1429	8	9	6	6	2	1	c			c					
1670	Aunasadara	145458	521	905	174	1	1	1	1	1	1	c			c	1				
1671	Keshavpur	145459	148.7	1306	225		2	2	b	b	b	c	c	c	c	b				
1672	Piranagar Urf Moha	145460	182.3	1626	297	1	1	a	b	b	b	c	c	c	c	b				
1673	Barwaliya	145461	637.8	3846	694	1	2	a	a	a	a	c	c	c	c	a				
1674	Sanda Saidan	145462	190.6	3283	592	a	1	b	b	b	b	c			c	b				
1675	Ataganj Usari	145463	274.6	2369	407	2	1	2	a	a	a	c	c	c	c	a			2	
1676	Pirthvipur	145464	147.7	1457	250	1	a	a	a	c	b	c			c	b				
1677	Madhopur Ninaiya	145465	232.6	1534	296	a	1	a	a	a	b	c			c	b				
1678	Shikohabad	145466	53	206	37	a	a	a	a	a	b	c	c	c	c	b				
1679	Pure Muhammad Se	145467	34	519	95	a	a	a	a	a	b	c	c	c	c	b				
1680	Rewali	145468	239.2	2118	368	a	1	a	a	a	b	c	c	c	c	b				
1681	Atarthariya	145469	537.2	3445	657		1	1	b	b	b	c	c	c	c	b	b			
1682	Khatiyara	145470	113.2	1548	273	a	a	a	b	b	c	c	a	c	c	b				
1683	Sonbarsa	145471	551.3	1041	181	a	1	a	b	b	b	c	c	b	c	c	c			
1684	Matka	145472	337.1	3479	655	a	1	1	1	b	b	c			c	c	b			
1685	Kateha	145473	195.9	1795	292	1	1	a	a	a	a	a	a		c	c				
1686	Madapur	145474	295.4	570	93	a	a	a	a	a	c	c	a		c	c	b			
1687	Kahuwa	145475	36.9	682	103	a	1	a	a	a	c	c	a		c	c	b			
1688	Sher Sindhiyapur	145476	14.6	365	63	a	a	a	a	a	c	c	a		c	c				
1689	Gauwa	145477	95.8	580	118		1	a	c	c	c	c	c	c	c	c				
1690	Itara	145478	345.3	1104	189		a	a	c	c	c	c	c	c	c	c				

Census of India 2011- Village Directory

Amenities and Land use (As in 2009)

Name of District:-Rae Bareli Location CodeNo:-158

Name of CD Block:-Salon - Location CodeNo:-0322

Sr. No.	Name village	Location code no.	Number of Medical Amenities available. (If not available within the village , the distance range code viz; a for < 5 Kms, b for 5-10 Kms and c for 10+ kms of nearest place where facility is available is given).										Number of Non-Government Medical Amenities available.							
			Community health centre (CHC)	Primary health centre (PHC)	Primary health sub centre (PHS)	Maternity and child welfare centre (MCW)	T.B. clinic (TBC)	Hospital-allopathic (HA)	Hospital-alternative medicine (HO)	Dispensary (D)	Veterinary hospital (VH)	Mobile health clinic (MHC)	Family welfare centre (FWC)	Charitable non Govt. hospital/Nursing home.	Medical practitioner with MBBS Degree	Medical practitioner with other degree	Medical practitioner with no degree	Traditional practitioner and faith healer.	Medicine Shop	Others
1	2	3	21	22	23	24	25	26	27	28	29	30	31	32	33	34	35	36	37	38
1640	Baradih	145428		a							a			0	0	0	0	0	0	0
1641	Dandopur	145429		a							a			0	0	0	0	0	1	1
1642	Faridak Garh	145430		b							b			0	0	0	0	0	1	0
1643	Baghaura	145431		a							a			0	0	0	0	0	1	0
1644	Raipur Mahewa	145432		a							a			0	0	0	0	0	1	0
1645	Asaipur	145433		a							a			0	0	0	0	0	1	0
1646	Suchi	145434	b	b	b		b	b	b			b	b	0	0	0	0	0	0	0
1647	Jamurawa Buzurg	145435	b	b	b	b	b	b	b	b	a		a	0	0	0	0	0	0	1
1648	Jamurawa Khurd	145436	b	b	b	b	b	b			b		b	0	0	0	0	0	0	1
1649	Darshawan	145437	b	b	b	b	b	b	b	b	a		a	0	0	0	0	0	0	0
1650	Semri Jhakrasi	145438	c	c	c	a	c	c	a	a	a	a	a	0	0	0	0	0	0	0
1651	Ganeshpur	145439																		
1652	Nayan	145440	b	b	b	b	b	b	b	b	a		b	0	0	0	0	0	1	0
1653	Kandi	145441	b	b	b	b	b	b	b	b	b		b	0	0	0	0	0	1	0
1654	Umari	145442	b	b	b	b	b	b		b	b		b	0	0	0	0	0	1	0
1655	Rewahara	145443	b	b	b	b	b	b	b	b	a			0	0	0	0	0	1	0
1656	Tara Garh	145444																		
1657	Pamar Ganj	145445	b	a	a	b	b	b	b	b	a	b	b	0	0	0	0	0	1	0
1658	Bagaha	145446	a	a		a					a		a	0	0	0	0	0	1	0
1659	Murtaza Nagar Urf	145447	c	b	b	b	b	b			b	b	b	0	0	0	0	0	1	0
1660	Khamariya Pure Ku	145448	b	b	b	b	b	b	b	b		b		0	0	0	0	0	1	0
1661	Makhdoompur	145449		b	b	b	b	b			b	b	b	0	0	0	0	0	0	1
1662	Jujwalia Urf Bhud	145450		b	b	b	b	b			b	b	b	0	0	0	0	0	0	0
1663	Shahbajpur	145451		b	b	b	b	b			b	b	b	0	0	0	0	0	0	1
1664	Kakraha	145452	a	a	a	a	a	a	a	a	a		a	0	0	0	0	0	0	1
1665	Rajapur Mafi	145453	a	a	a	a	a	a	a	a	a		a	0	0	0	0	0	0	1
1666	Ratanpur	145454		a	a	a	a	a			a	a	a	0	0	0	0	0	0	1
1667	Gaddipur	145455		a	a	a	a	a			a	a	a	0	0	0	0	0	0	1
1668	Aunanees	145456		a	a	a	a	a			a	a	a	0	0	0	0	0	0	1
1669	Salon	145457					l		l		l	l	l	0	0	0	0	0	0	1
1670	Aunasadara	145458	a	a	a	a	a		a	a	a	a	a	0	0	0	0	0	0	1
1671	Keshavpur	145459	b	b	b	b					b			0	0	0	0	1	0	1
1672	Piranagar Urf Moha	145460	b	b	b	b					b			0	0	0	1	0	0	0
1673	Barwalia	145461	a	a	a	a		a	a					0	0	0	1	0	0	0
1674	Sanda Saidan	145462		b	b	b	b	b			b	b	b	0	0	0	1	0	0	0
1675	Ataganj Usari	145463	b	b	b	b	b	b	b	b	b	b	b	0	0	0	1	0	0	0
1676	Pirthvipur	145464		b	b	b	b	b			b	b	b	0	0	0	1	0	0	0
1677	Madhopur Ninaiya	145465	c	b	b	b	b	b			b	b	b	0	0	0	1	0	0	0
1678	Shikohabad	145466	b	a	a	a	b	b	c	b	a	b	b	0	0	0	1	0	0	0
1679	Pure Muhammad Se	145467	b	a	a	a	b	b	b	b	b	b	b	0	0	0	1	0	1	0
1680	Rewali	145468	b	a	a	a	b	b	a	b	a	b	b	0	0	0	0	0	1	0
1681	Atarthariya	145469	b	b	b	b	b	b	b	b	b		b	0	0	0	0	0	1	0
1682	Khatiyara	145470	b	a		b	b	b	b	b	b	b	b	0	0	0	0	0	1	0
1683	Sonbarsa	145471												0	0	0	0	0	1	0
1684	Matka	145472	b		b	b	b	b	b	b	b	b	b	0	0	0	0	0	1	0
1685	Kateha	145473	b	a		b	b	a	a	b	a	a	a	0	0	0	0	0	1	0
1686	Madapur	145474	a	a		a	a	a	a	a	a	a	a	0	0	0	0	0	1	0
1687	Kahuwa	145475	a	a	a	a	a	a	a	a	a	a	a	0	0	0	0	0	1	0
1688	Sher Sindhiyapur	145476	a	a	a	a	a	a	a	a	a	a	a	0	0	0	0	0	1	0
1689	Gauwa	145477	c	c	c	a	c	c	c	c	a		c	0	0	0	0	0	1	0
1690	Itara	145478	c	c	c	a	c	c	c	c	a		c	0	0	0	0	0	1	0

Census of India 2011- Village Directory

Amenities and Land use (As in 2009)

Name of District:-Rae Bareli Location CodeNo:-158

Name of CD Block:-Salon - Location CodeNo:-0322

Sr. No.	Name village	Location code no.	Availability of drinking water - Yes / No								Availability of toilet & others Yes / No			
			Tap water (Treated/Untreated)	Well water (Covered / Uncovered well)	Hand Pump	Tube wells / Bore well	Spring	River / Canal	Tank/ Pond / Lake	Others	Community toilet including bath.	Community toilet excluding bath.	Rural sanitary mart or sanitary hardware outlet available near the village.	Community bio-gas or recycle of waste for productive use.
1	2	3	39	40	41	42	43	44	45	46	47	48	49	50
1640	Baradih	145428	Yes	Yes	Yes	Yes	No	Yes	Yes	No	No	No	No	No
1641	Dandoopur	145429	Yes	No	Yes	Yes	No	No	No	No	No	No	No	No
1642	Faridak Garh	145430	Yes	No	Yes	Yes	No	Yes	Yes	No	No	No	No	No
1643	Baghaura	145431	Yes	Yes	Yes	Yes	No	No	No	No	No	No	No	No
1644	Raipur Mahewa	145432	Yes	Yes	Yes	Yes	No	No	Yes	No	No	No	No	No
1645	Asaipur	145433	Yes	Yes	Yes	Yes	No	No	Yes	No	No	No	No	No
1646	Suchi	145434	Yes	Yes	Yes	Yes	No	Yes	Yes	No	No	No	No	No
1647	Jamurawa Buzurg	145435	Yes	No	Yes	Yes	No	Yes	Yes	No	No	No	No	No
1648	Jamurawa Khurd	145436	Yes	No	Yes	Yes	No	No	No	No	No	No	No	No
1649	Darshawan	145437	Yes	No	Yes	No	No	No	No	No	No	No	No	No
1650	Semri Jhokrasi	145438	Yes	No	Yes	Yes	No	No	No	No	No	No	No	No
1651	Ganeshpur	145439												
1652	Nayan	145440	Yes	No	Yes	Yes	No	No	No	No	No	No	No	No
1653	Kandi	145441	Yes	No	Yes	Yes	No	No	Yes	No	No	No	No	No
1654	Umari	145442	Yes	No	Yes	Yes	No	No	No	No	No	No	No	No
1655	Rewahara	145443	Yes	Yes	Yes	Yes	No	No	No	No	No	No	No	No
1656	Tara Garh	145444												
1657	Pamar Ganj	145445	Yes	No	Yes	Yes	No	No	No	No	No	No	No	No
1658	Bagaha	145446	Yes	No	Yes	Yes	No	No	No	No	No	No	No	No
1659	Murtaza Nagar Urf	145447	Yes	No	Yes	Yes	No	No	No	No	No	No	No	No
1660	Khamariya Pure Ku	145448	Yes	No	Yes	Yes	No	No	No	No	No	No	No	No
1661	Makhdoompur	145449	Yes	No	Yes	Yes	No	No	No	No	No	No	No	No
1662	Jujwaliya Urf Bhud	145450	Yes	No	Yes	No	No	No	Yes	No	No	No	No	No
1663	Shahbajpur	145451	Yes	No	Yes	Yes	No	No	No	No	No	No	No	No
1664	Kakraha	145452	Yes	No	Yes	Yes	No	Yes	No	No	No	No	No	No
1665	Rajapur Mafi	145453	Yes	Yes	Yes	No	Yes	Yes	Yes	No	No	No	No	No
1666	Ratanpur	145454	Yes	No	Yes	Yes	No	No	No	No	No	No	No	No
1667	Gaddipur	145455	Yes	No	Yes	Yes	No	No	No	No	No	No	No	No
1668	Aunanees	145456	Yes	Yes	Yes	Yes	No	No	No	No	No	No	No	No
1669	Salon	145457	Yes	Yes	Yes	No	No	Yes	Yes	No	No	No	No	No
1670	Aunasadara	145458	Yes	Yes	Yes	Yes	No	Yes	Yes	No	No	No	No	No
1671	Keshavpur	145459	Yes	Yes	Yes	Yes	No	Yes	No	No	No	No	No	No
1672	Piranagar Urf Moha	145460	Yes	Yes	Yes	Yes	No	Yes	Yes	No	No	No	No	No
1673	Barwaliya	145461	Yes	No	Yes	Yes	No	No	No	No	No	No	No	No
1674	Sanda Saidan	145462	Yes	No	Yes	No	No	No	Yes	No	No	No	No	No
1675	Ataganj Usari	145463	Yes	Yes	Yes	Yes	No	Yes	Yes	No	No	No	No	No
1676	Pirthvipur	145464	Yes	No	Yes	No	No	No	No	No	No	No	No	No
1677	Madhopur Ninaiya	145465	Yes	Yes	Yes	Yes	No	No	Yes	No	No	No	No	No
1678	Shikohabad	145466	Yes	No	Yes	Yes	No	No	No	No	No	No	No	No
1679	Pure Muhammad Se	145467	Yes	Yes	Yes	Yes	No	Yes	Yes	No	No	No	No	No
1680	Rewali	145468	Yes	No	Yes	Yes	No	No	No	No	No	No	No	No
1681	Atarthariya	145469	Yes	Yes	Yes	No	No	No	Yes	No	No	No	No	No
1682	Khatiyara	145470	Yes	Yes	Yes	No	Yes	Yes	Yes	No	No	No	No	No
1683	Sonbarsa	145471	Yes	No	Yes	Yes	No	No	Yes	No	No	No	No	No
1684	Matka	145472	Yes	No	Yes	Yes	No	No	No	No	No	No	No	No
1685	Kateha	145473	Yes	No	Yes	Yes	No	No	No	No	No	No	No	No
1686	Madapur	145474	Yes	Yes	Yes	Yes	No	Yes	Yes	No	No	Yes	Yes	No
1687	Kahuwa	145475	Yes	No	Yes	Yes	No	Yes	Yes	No	No	No	No	Yes
1688	Sher Sindhiyapur	145476	Yes	No	Yes	Yes	No	No	Yes	No	No	No	No	No
1689	Gauwa	145477	Yes	No	Yes	Yes	No	Yes	Yes	No	No	No	No	Yes
1690	Itara	145478	Yes	No	Yes	No	No	No	No	No	No	No	No	No

Census of India 2011- Village Directory

Amenities and Land use (As in 2009)

Name of District:-Rae Bareilly Location CodeNo:-158

Name of CD Block:-Salon - Location CodeNo:-0322

Sr. No.	Name village	Location code no.	Communication and transport facilities (If amenities available code -Yes is given except for Village Pin Code ,If not available within the village , the distance range code viz; a for < 5 Kms, b for 5-10 Kms and c for 10+ kms of nearest place where facility is available is given).																
			Post office(PCO)	Sub post office (SPO)	Post & Telegraph office (P&TO)	Village Pin Code	Telephones (Land lines)	Public call office (PCO)	Mobile phone coverage	Internet cafes/ Common service centre (CSC)	Private courier facility	Bus service (Public & Private)	Railway stations	Auto/Modified Autos	Taxis and Vans	Tractors	Cycle-pulled rickshaws(Manual & Machine driven)	Carts driven by animals	Sea /River ferry service
1	2	3	51	52	53	54	55	56	57	58	59	60	61	62	63	64	65	66	67
1640	Baradih	145428		Yes				a	a			a	c		a				Yes
1641	Dandooপুর	145429						a	a			a	c		a				Yes
1642	Faridak Garh	145430						b	b			b	c		b				Yes
1643	Baghaura	145431						a	a			a	c		a	Yes	Yes		Yes
1644	Raipur Mahewa	145432						a	a		a	a	c		a				Yes
1645	Asaipur	145433						a	a			a	c		a				Yes
1646	Suchi	145434	b	Yes	b		b	b	Yes		b	Yes	c						Yes
1647	Jamurawa Buzurg	145435	a	b	b		b	a	Yes	a	a	a	c		a	a	Yes		Yes
1648	Jamurawa Khurd	145436	b	a	b		b	b	a	b	b	b	c						Yes
1649	Darshawan	145437	a	b	b		b	a	Yes	a	a	a	c		a	a	Yes		Yes
1650	Semri Jhakrasi	145438	a	c	c		c	a	Yes	a	a	a	c		a	a	Yes		Yes
1651	Ganeshpur	145439																	
1652	Nayan	145440		b	b		b	a	Yes	a	a	a	a		a	Yes			
1653	Kandi	145441	b	b	b		b	b	b	b	b	b	c						Yes
1654	Umari	145442	b	a	b		b	b	Yes	Yes	b	b	c						Yes
1655	Rewahara	145443	Yes	b	b	229130	Yes	Yes	Yes	Yes	a	a	Yes	c	Yes	Yes	Yes		Yes
1656	Tara Garh	145444																	
1657	Pamar Ganj	145445	b	a	b		Yes		Yes	b	b	a	c		c		Yes		Yes
1658	Bagaha	145446	b	a	a		Yes	Yes	Yes	b	b	Yes	c		c	Yes	Yes		Yes
1659	Murtaza Nagar Urf	145447	b	a	b	229127	Yes	Yes	a	Yes	a	b	a		c	a	Yes	b	Yes
1660	Khamariya Pure Ku	145448	b	b	b		b	b	b	b	b	b	c						Yes
1661	Makhdoompur	145449	b	b	b	229127	b	b	Yes	b	b	b	c		b	a	Yes	Yes	Yes
1662	Jujwaliai Urf Bhud	145450	b	b	b	229127	Yes	Yes	Yes	b	b	Yes	c		b	Yes	Yes	Yes	Yes
1663	Shahbajpur	145451	a	a	a	229127	a	a	Yes	a	a	a	c		a	a	Yes	Yes	Yes
1664	Kakraha	145452	a	a	a		a	a	a	a	a	a	c						Yes
1665	Rajapur Mafi	145453	a	a	a		a	a	a	a	a	a	c						Yes
1666	Ratanpur	145454	a	a	a	229127	Yes	Yes	Yes	Yes	a	a	a	c		a	Yes	Yes	Yes
1667	Gaddipur	145455	a	a	a	229127	Yes	Yes	Yes	Yes	a	a	a	c		a	a	Yes	Yes
1668	Aunanees	145456	a	a	a	229127	a	a	Yes	a	a	a	c		a	Yes	Yes	Yes	Yes
1669	Salon	145457	Yes	Yes	Yes	229127	Yes	Yes	Yes	Yes	Yes	Yes	Yes	Yes	Yes	Yes	Yes	Yes	Yes
1670	Aunasadara	145458	a	a	a	229127	Yes	Yes	Yes	Yes	a	a	c		a	a	Yes	Yes	Yes
1671	Keshavpur	145459	b	b	b		b	b	Yes	b	b	b	c						Yes
1672	Piranagar Urf Moha	145460	b	b	b		b	b	Yes	b	b	b	c						Yes
1673	Barwalia	145461	a	Yes	Yes		a	a	Yes	a	a	a	c						
1674	Sanda Saidan	145462	b		b	229127	Yes	Yes	Yes	b	b	b	c		b	Yes	Yes	Yes	Yes
1675	Ataganj Usari	145463	a	a	b		Yes	Yes	Yes	b	b	a	c		a	a		Yes	
1676	Pirthvipur	145464	b	a	b		b	a	Yes	b	b	b	c		b	b	Yes	Yes	Yes
1677	Madhopur Ninaiya	145465	b	a	b		b	a	Yes	b	b	b	c		b	b	Yes		Yes
1678	Shikohabad	145466	b	a	b		a	a	Yes	a	b	Yes	c		a	a	Yes	a	Yes
1679	Pure Muhammad Se	145467	b	a	b		a	a	Yes	a	b	a	c		b	Yes	Yes	Yes	Yes
1680	Rewali	145468	b	Yes	b		Yes	Yes	Yes	Yes	a	b	Yes	c	Yes	Yes	Yes	Yes	Yes
1681	Atarthariya	145469	b	b	b		b	b	b	b	b	b	c						Yes
1682	Khatiyara	145470	b	a	b		Yes	Yes	Yes	b	b	a	c		c	a	Yes		a
1683	Sonbarsa	145471	b	a	b				Yes	b	b	b	c		c	b	b		a
1684	Matka	145472	b	Yes	b		Yes	Yes	Yes	b	b	Yes	c		c	Yes	Yes	Yes	Yes
1685	Kateha	145473	a	a	a		Yes	Yes	Yes	b	b	Yes	c		c	Yes	Yes		
1686	Madapur	145474	a	a				a	Yes	a	a	a	c		c	Yes	Yes	Yes	Yes
1687	Kahuwa	145475	a	a			Yes	a	Yes	a	a	a	c		c	a	Yes		a
1688	Sher Sindhiyapur	145476	a	a	a		Yes	Yes	Yes	a	a	a	c		c	a	Yes		a
1689	Gauwa	145477	c	a	c		c	c	c	c	c	a	c						Yes
1690	Itara	145478	c	a	c		c	c	c	c	c	a	c						Yes

Census of India 2011- Village Directory

Amenities and Land use (As in 2009)

Name of District:-Rae Bareli Location CodeNo:-158

Name of CD Block:-Salon - Location CodeNo:-0322

Sr. No.	Name village	Location code no.	Village connected to highways,village roads, banks & credit societies (If amenities available code -Yes is given, If not available within the village , the distance range code viz; a for < 5 Kms, b for 5-10 Kms and c for 10+ kms of nearest place where facility is available is given).												
			Connected to national highway(NH)	Connected to state highway(SH)	Connected to major district road (MDR)	Connected to others district road	Pucca roads	Kutchehra roads	Water bounded macadam(WBM) roads	Navigable waterway (river/canal)(NW)	Footpaths (FP)	Commercial & Co-operative Banks	ATM	Agricultural Credit Societies	
1	2	3	68	69	70	71	72	73	74	75	76	77	78	79	
1640	Baradih	145428			a	a			Yes		Yes	a	c	a	
1641	Dandoopur	145429			a	a		Yes		Yes	a	c	a		
1642	Faridak Garh	145430	b	a	b	b	Yes			Yes	b	c	b		
1643	Baghaura	145431	a	Yes	a	a		Yes	Yes	Yes	a	c	a		
1644	Raipur Mahewa	145432		a	a	a	Yes	Yes	Yes	Yes	a	c	a		
1645	Asaipur	145433			a			Yes	Yes	Yes	a	c	a		
1646	Suchi	145434	Yes	Yes	Yes	Yes	Yes	Yes		Yes	Yes	b	Yes		
1647	Jamurawa Buzurg	145435		a	a	Yes	Yes	Yes		Yes	b	b	a		
1648	Jamurawa Khurd	145436	a	a		a	Yes			Yes	b	b	b		
1649	Darshawan	145437		a	a	a	Yes	Yes		Yes	b	b	a		
1650	Semri Jhakrasi	145438		a	a	a	Yes	Yes	Yes	Yes	a	c	a		
1651	Ganeshpur	145439													
1652	Nayan	145440		a	a	Yes	Yes	Yes	Yes	Yes	b	b	b		
1653	Kandi	145441	a	a	c			Yes		Yes	b	b	b		
1654	Umari	145442	Yes			Yes				Yes	b	b	b		
1655	Rewahara	145443			b	Yes	Yes	Yes		Yes	b	b	a		
1656	Tara Garh	145444													
1657	Pamar Ganj	145445		b	a	a		Yes	Yes	Yes		b	b		
1658	Bagaha	145446	c	Yes	Yes	Yes	Yes	Yes	Yes	Yes	b	b	b		
1659	Murtaza Nagar Urf	145447	c	a	a	a	Yes	Yes	Yes	Yes	b	b	a		
1660	Khamariya Pure Ku	145448	c				Yes			Yes	b	b	b		
1661	Makhdoompur	145449	b	b	Yes	Yes	a	Yes		Yes	b	b	b		
1662	Jujwalia Urf Bhud	145450	b	b	Yes	Yes		Yes	Yes	Yes	b	b	b		
1663	Shahbajpur	145451	c	a	Yes	Yes	Yes	Yes	Yes	Yes	a	a	a		
1664	Kakraha	145452	a	a	a	a		Yes		Yes	a	a	a		
1665	Rajapur Mafi	145453	Yes						Yes	Yes	a	a	a		
1666	Ratanpur	145454	c	a	a	Yes	Yes	Yes		Yes	a	a	a		
1667	Gaddipur	145455	a	a	a	Yes	Yes	Yes		Yes	a	a	a		
1668	Aunanees	145456	c	a	Yes	Yes	Yes	Yes	Yes	Yes	a	a	a		
1669	Salon	145457	c	Yes	Yes	Yes	Yes	Yes	Yes	Yes	Yes		Yes		
1670	Aunasadara	145458	Yes	Yes	Yes	Yes	Yes	Yes	Yes	Yes	a	a	a		
1671	Keshavpur	145459		Yes	Yes	Yes	Yes	Yes	Yes	Yes	b	b	b		
1672	Piranagar Urf Moha	145460	b	b	a		a	Yes	Yes	Yes	b	b	b		
1673	Barwalia	145461	a	a	a	a	Yes	Yes	Yes	Yes	a	a	Yes		
1674	Sanda Saidan	145462	c	b	b	Yes	Yes	Yes		Yes	b	b	b		
1675	Ataganj Usari	145463	c	a	a	Yes	Yes	Yes		Yes	b	b	b		
1676	Pirthvipur	145464	c	a	a	b	a	Yes		Yes	b	b	b		
1677	Madhopur Ninaiya	145465	a	a	a	b		Yes		Yes	b	b	b		
1678	Shikohabad	145466	b	b	b	Yes	Yes	Yes	Yes	Yes	a	b	b		
1679	Pure Muhammad Se	145467	b	b	Yes	Yes	Yes	Yes	Yes	Yes	b	b	b		
1680	Rewali	145468	b	b	b	Yes	Yes	Yes	Yes	Yes	a	b	b		
1681	Atarthariya	145469	a				Yes	Yes		Yes	a	b	a		
1682	Khatiyara	145470	b	a	a	Yes	a	Yes		Yes	b	b			
1683	Sonbarsa	145471	c	c	Yes	Yes	Yes	Yes		Yes	b	b	b		
1684	Matka	145472	c	a	Yes	Yes	Yes	Yes	Yes	Yes	b	b	Yes		
1685	Kateha	145473	c	Yes	Yes	Yes	Yes	Yes		Yes	a	a			
1686	Madapur	145474			Yes	Yes	Yes	Yes	Yes	Yes	a	a	a		
1687	Kahuwa	145475	c	a	a	Yes	Yes	Yes		Yes	a	a	a		
1688	Sher Sindhiyapur	145476			Yes	Yes	c	Yes		Yes	a	a	a		
1689	Gauwa	145477	a		Yes		Yes		Yes	Yes	a	c	a		
1690	Itara	145478	a	Yes		a	a	Yes		Yes	a	b	a		

Census of India 2011- Village Directory

Amenities and Land use (As in 2009)

Name of District:-Rae Bareli Location CodeNo:-158

Name of CD Block:-Salon - Location CodeNo:-0322

Sr. No.	Name village	Location code no.	Availability of miscellaneous facilities (If amenities available code -Yes is given, If not available within the village , the distance range code viz; a for < 5 Kms, b for 5-10 Kms and c for 10+ kms of nearest place where facility is available is given).																	Availability of electricity (Yes/No)				
			Self-Help Group (SHG)	Public distribution system (PDS)/shop	Mandis / Regular market	Weekly Haat	Agricultural marketing society	Integrated Child Development Scheme (Nutritional Centres)	Anganwadi Centre (Nutritional Centres)	Others (Nutritional Centres)	ASHA (Acredited Social Health Activist)	Community centre with/without TV	Sports Field,	Sports Club / Recreation Centre	Cinema / Video Hall	Public Library	Public Reading Room	Newspaper Supply	Assembly Polling station	Birth & Death Registration Office	Power Supply for Domestic Use (ED)	Power Supply for Agricultural Use (EAG)	Power Supply for Commercial Use (EC)	Power Supply for All Uses (EA)
1	2	3	80	81	82	83	84	85	86	87	88	89	90	91	92	93	94	95	96	97	98	99	100	101
1640	Baradih	145428	Yes	Yes	c	a	c	Yes	Yes	Yes	Yes	Yes	Yes	Yes	c	Yes	Yes	Yes	Yes	Yes	No	No	No	No
1641	Dandopur	145429	Yes	Yes	c	a	Yes	Yes	Yes	Yes	Yes	Yes	Yes	Yes	Yes	Yes	Yes	Yes	Yes	Yes	Yes	Yes	Yes	Yes
1642	Faridak Garh	145430	Yes	a	c	a	Yes	a	Yes	Yes	Yes	Yes	Yes	Yes	Yes	Yes	Yes	a	Yes	Yes	Yes	Yes	No	No
1643	Baghaura	145431	Yes	Yes	c	Yes	Yes	Yes	Yes	Yes	Yes	Yes	Yes	Yes	c	Yes	Yes	Yes	Yes	Yes	Yes	Yes	Yes	No
1644	Raipur Mahewa	145432	Yes	Yes	c	a	Yes	Yes	Yes	Yes	Yes	Yes	Yes	Yes	c	Yes	Yes	Yes	Yes	Yes	Yes	Yes	Yes	No
1645	Asaipur	145433	Yes	a	c	a	c	Yes	Yes	Yes	Yes	Yes	Yes	Yes	Yes	Yes	Yes	Yes	Yes	Yes	Yes	Yes	Yes	No
1646	Suchi	145434	Yes	Yes	Yes	a	c	c	Yes	Yes	Yes	c	Yes	Yes	Yes	Yes	Yes	c	Yes	c	Yes	Yes	Yes	Yes
1647	Jamurawa Buzurg	145435	Yes	Yes	b	a	b	b	Yes	Yes	Yes	b	Yes	b	b	c	c	a	Yes	Yes	Yes	Yes	Yes	Yes
1648	Jamurawa Khurd	145436	Yes	a	b	b	b	b	Yes	Yes	Yes	Yes	b	Yes	b	Yes	Yes	b	Yes	Yes	Yes	Yes	Yes	Yes
1649	Darshawan	145437	Yes	Yes	a	a	b	b	Yes	Yes	Yes	b	Yes	b	b	c	c	Yes	Yes	Yes	Yes	Yes	Yes	Yes
1650	Semri Jhakrasi	145438	Yes	Yes	a	a	c	c	Yes	Yes	Yes	c	c	c	c	c	c	Yes	Yes	Yes	Yes	Yes	Yes	Yes
1651	Ganeshpur	145439																						
1652	Nayan	145440	Yes	Yes	b	b	b	b	Yes	Yes	Yes	b	Yes	b	b	c	c	Yes	Yes	Yes	Yes	Yes	Yes	Yes
1653	Kandi	145441	Yes	a	b	b	b	b	a	Yes	Yes	b	b	Yes	b	Yes	Yes	b	a	b	Yes	Yes	Yes	Yes
1654	Umari	145442	Yes	Yes	b	Yes	b	b	Yes	Yes	Yes	b	Yes	b	b	Yes	b	Yes	Yes	Yes	Yes	Yes	Yes	Yes
1655	Rewahara	145443	Yes	Yes	a	a	b	b	Yes	Yes	Yes	b	Yes	b	b	c	c	Yes	Yes	Yes	Yes	Yes	Yes	Yes
1656	Tara Garh	145444																						
1657	Pamar Ganj	145445	Yes	Yes	a	a	b	Yes	Yes	Yes	Yes	b	a	b	b	Yes	Yes	Yes	a	b	Yes	Yes	Yes	Yes
1658	Bagaha	145446	Yes	Yes	b	Yes	b	Yes	Yes	Yes	Yes	b	Yes	Yes	Yes	Yes	Yes	Yes	Yes	Yes	Yes	Yes	Yes	Yes
1659	Murtaza Nagar Urf	145447	Yes	Yes	b	b	b	Yes	Yes	Yes	Yes	Yes	Yes	b	b	b	Yes	b	Yes	Yes	Yes	Yes	Yes	Yes
1660	Khamariya Pure Ku	145448	Yes	Yes	b	b	b	b	Yes	Yes	Yes	b	b	Yes	b	Yes	Yes	b	Yes	Yes	Yes	Yes	Yes	Yes
1661	Makhdoompur	145449	Yes	Yes	b	b	b	a	a	Yes	a	Yes	b	b	b	b	Yes	Yes	Yes	Yes	Yes	Yes	Yes	Yes
1662	Juwaliya Urf Bhud	145450	Yes	Yes	b	b	b	Yes	Yes	Yes	Yes	b	b	b	b	b	Yes	Yes	Yes	Yes	Yes	Yes	Yes	Yes
1663	Shahbajpur	145451	Yes	Yes	a	a	a	Yes	Yes	Yes	Yes	a	a	a	a	a	Yes	Yes	Yes	Yes	Yes	Yes	Yes	Yes
1664	Kakraha	145452	Yes	a	a	a	a	a	a	Yes	a	a	a	Yes	a	Yes	Yes	Yes	a	Yes	Yes	Yes	Yes	Yes
1665	Rajapur Mafi	145453	Yes	Yes	a	a	a	a	Yes	Yes	Yes	a	a	a	a	Yes	Yes	Yes	Yes	Yes	Yes	Yes	Yes	Yes
1666	Ratanpur	145454	Yes	Yes	a	a	a	Yes	Yes	Yes	Yes	a	a	a	a	Yes	Yes	Yes	Yes	Yes	Yes	Yes	Yes	Yes
1667	Gaddipur	145455	Yes	Yes	a	a	a	Yes	Yes	Yes	Yes	Yes	a	a	a	Yes	Yes	Yes	Yes	Yes	Yes	Yes	Yes	Yes
1668	Aunanees	145456	Yes	Yes	a	a	a	Yes	Yes	Yes	Yes	Yes	a	a	a	Yes	Yes	Yes	Yes	Yes	Yes	Yes	Yes	Yes
1669	Salon	145457	Yes	Yes	Yes	Yes	Yes	Yes	Yes	Yes	Yes	Yes	Yes	Yes	Yes	Yes	Yes	Yes	Yes	Yes	Yes	Yes	Yes	Yes
1670	Aunasadara	145458	Yes	Yes	Yes	a	Yes	Yes	Yes	Yes	Yes	Yes	a	a	a	Yes	Yes	Yes	Yes	Yes	Yes	Yes	Yes	Yes
1671	Keshavpur	145459	Yes	Yes	b	b	Yes	Yes	Yes	Yes	Yes	b	b	b	b	Yes	Yes	b	Yes	b	Yes	Yes	Yes	Yes
1672	Piranagar Urf Moha	145460	Yes	Yes	b	b	b	Yes	Yes	Yes	Yes	Yes	b	b	b	Yes	Yes	b	Yes	b	Yes	Yes	Yes	Yes
1673	Barwaliya	145461	Yes	Yes	a	a	a	Yes	Yes	Yes	Yes	Yes	a	a	a	Yes	Yes	a	Yes	a	Yes	Yes	Yes	Yes
1674	Sanda Saidan	145462	Yes	Yes	b	b	b	Yes	Yes	Yes	Yes	Yes	b	b	b	b	Yes	Yes	Yes	Yes	Yes	Yes	Yes	Yes
1675	Ataganj Usari	145463	Yes	Yes	b	a	b	b	Yes	Yes	Yes	b	Yes	b	b	b	b	b	Yes	Yes	Yes	Yes	Yes	Yes
1676	Pirthvipur	145464	Yes	Yes	b	a	b	Yes	Yes	Yes	Yes	Yes	b	b	b	Yes	Yes	a	Yes	Yes	Yes	Yes	Yes	Yes
1677	Madhopur Ninaiya	145465	Yes	Yes	b	a	b	Yes	Yes	Yes	Yes	Yes	Yes	b	b	b	Yes	Yes	Yes	Yes	Yes	Yes	Yes	Yes
1678	Shikohabad	145466	Yes	a	a	a	b	b	a	Yes	a	Yes	Yes	Yes	b	Yes	Yes	Yes	a	b	Yes	Yes	Yes	Yes
1679	Pure Muhammad Se	145467	Yes	a	a	Yes	b	b	a	Yes	a	Yes	Yes	Yes	b	Yes	Yes	Yes	a	b	Yes	Yes	Yes	Yes
1680	Rewali	145468	Yes	Yes	Yes	Yes	b	b	Yes	Yes	Yes	Yes	Yes	Yes	b	Yes	Yes	Yes	Yes	b	Yes	Yes	Yes	Yes
1681	Atarthariya	145469	Yes	Yes	b	a	b	b	Yes	Yes	Yes	b	b	Yes	b	Yes	Yes	b	Yes	b	Yes	Yes	Yes	Yes
1682	Khatiyara	145470	Yes	a	b	a	b	b	Yes	Yes	Yes	b	b	b	b	Yes	Yes	a	a	b	Yes	Yes	Yes	Yes
1683	Sonbarsa	145471	Yes	Yes	b	a	b	b	Yes	Yes	Yes	b	b	b	b	Yes	Yes	a	Yes	Yes	Yes	Yes	Yes	Yes
1684	Matka	145472	Yes	Yes	b	Yes	b	b	Yes	Yes	Yes	b	Yes	b	Yes	Yes	Yes	Yes	b	Yes	Yes	Yes	Yes	Yes
1685	Kateha	145473	Yes	Yes	a	Yes	b	b	Yes	Yes	Yes	b	b	Yes	b	b	Yes	Yes	Yes	Yes	No	No	No	No
1686	Madapur	145474	a	a	a	a	a	Yes	Yes	Yes	a	Yes	a	a	a	a	Yes	a	a	a	Yes	Yes	Yes	Yes
1687	Kahuwa	145475	a	Yes	a	a	a	Yes	Yes	Yes	a	a	a	a	Yes	Yes	Yes	a	Yes	a	Yes	Yes	Yes	Yes
1688	Sher Sindhiyapur	145476	Yes	a	a	a	a	a	Yes	Yes	a	a	a	a	a	Yes	Yes	a	a	a	Yes	Yes	Yes	Yes
1689	Gauwa	145477	Yes	a	c	Yes	c	c	Yes	Yes	a	c	c	Yes	c	Yes	Yes	c	Yes	c	Yes	Yes	Yes	Yes
1690	Itara	145478	Yes	Yes	b	a	c	c	Yes	Yes	Yes	c	c	Yes	c	Yes	Yes	c	a	c	Yes	Yes	Yes	Yes

Census of India 2011- Village Directory

Amenities and Land use (As in 2009)

Name of District:-Rae Bareli Location CodeNo:-158

Name of CD Block:-Salon - Location CodeNo:-0322

Sr. No.	Name village	Location code no.	Land Use												Land Use					Name of three most important commodities manufactured			
			Nearest Town	Area under different types of land use (in hectares rounded up to one decimal place)										Area irrigated by source (in hectare).					First	Second	Third		
				Name	Distance range code i.e. a. for < 5 Kms. b. for 5-10 Kms and c. for 10+ kms.	Forests	Area under Non-agricultural Uses	Barren and Un-cultivable land	Permanent Pastures and Other Grazing Lands	Land Under Miscellaneous Tree Crops etc.	Culturable Waste Land	Fallow lands other than current fallows	Current Fallows	Net Area Sown	Total Irrigated Land Area	Total Un-irrigated Land Area	Canals (C)	Wells/Tubs-wells(W/TW)				Tanks/Lakes(T/L)	Water Falls(W/F)
102	103	104	105	106	107	108	109	110	111	112	113	114	115	116	117	118	119	120	121	122			
1640	Baradih	145428	RAE BARELI		36.8	43.3	29.1	0	24.2	0	30.1	59	220.2	150.1	70.1	10.1	140	0	0	0			
1641	Dandopur	145429	RAE BARELI		1.8	13.5	2.2	0	2	0	2	12.8	78.3	34.1	44.3	3.1	31	0	0	0			
1642	Faridak Garh	145430	RAE BARELI		1.4	2.5	0.4	0	1.4	0	0.9	1.8	31.7	7.8	24	0	7.8	0	0	0			
1643	Baghaura	145431	RAE BARELI		0	45.4	7.1	0	4.1	0	2.2	45.2	286.1	227.1	59	8	219	0	0	0			
1644	Raipur Mahewa	145432	RAE BARELI		0	13.8	1.6	0	10.1	0	4.1	10.4	144	107	37	0	107	0	0	0			
1645	Asaipur	145433	RAE BARELI		0.7	5.9	1.7	0	2.3	0	3.4	15.1	37.4	25.1	12.3	8	17.1	0	0	0			
1646	Suchi	145434	RAE BARELI		5.2	21.4	0	0	10.1	6.2	28.2	3.1	575.6	552	23.6	522	0	0	0	30			
1647	Jamurawa Buzurg	145435	RAE BARELI	b	0	23.3	0	0	0	1.6	5.2	22.7	207.4	191.3	16	10.1	181.2	0	0	0			
1648	Jamurawa Khurd	145436	RAE BARELI		2.4	10.3	0	0	2.1	1.1	3	0.2	103.9	101	2.9	21.3	2.8	0	0	77			
1649	Darshawan	145437	RAE BARELI	b	2.1	37.5	0	0.5	0	1	82.9	1.8	189.4	187.4	2	160.3	27.1	0	0	0			
1650	Semri Jhakrasi	145438	RAE BARELI	c	12.2	19.1	0.6	0	0	0.7	1.8	62.1	170.3	149.4	21	0	149.4	0	0	0			
1651	Ganeshpur	145439	RAE BARELI	c	0.8	5.4	0	0	0	0	0.3	7.3	16.9	2.8	14.1	0	2.8	0	0	0			
1652	Nayan	145440	RAE BARELI	b	0	35.1	2.9	1	10	22.4	21.1	114.8	262.7	208.3	54.4	0	208.3	0	0	0			
1653	Kandi	145441	RAE BARELI	c	3.7	10.8	0	0	15.1	6.2	8.1	7.4	271	255.2	15.8	0	255.2	0	0	0			
1654	Umari	145442	RAE BARELI		0.9	31.8	0	11.4	8.1	1	3.5	4.5	333.5	322.1	11.4	102.1	202	0	0	18			
1655	Rewahara	145443	RAE BARELI	b	0.3	13.9	0.6	12.6	2.1	7.9	2.3	2.3	120.3	120.3	0	108.2	12.1	0	0	0			
1656	Tara Garh	145444	RAE BARELI	b	3.9	0.2	0.2	0	0	0	5.8	0	17.6	17	0.5	12.3	4.7	0	0	0			
1657	Pamar Ganj	145445	RAE BARELI		10.1	0	2	3.3	0	0.2	0.6	0.2	89.8	65.2	24.5	60.1	5.1	0	0	0			
1658	Bagaha	145446	RAE BARELI		916	98.2	107.3	1.7	3.2	24.3	84.8	65	1924.3	1911.4	12.9	1810.2	101.2	0	0	0			
1659	Murtaza Nagar Urf	145447	RAE BARELI	c	0	3.2	49.3	6.4	9	0.5	9.4	6.3	85	82.9	2.1	0	82.9	0	0	0			
1660	Khamariya Pure Ku	145448	RAE BARELI		52.3	14	0	10.1	20.1	3.1	10.1	2.8	461.5	101.4	360.1	0	0	0	80.4	21			
1661	Makhdoompur	145449	RAE BARELI	c	0	12.8	0.2	14.1	12.1	0.4	0	0.6	96.9	90.5	6.4	0	90.5	0	0	0			
1662	Jujwaliya Urf Bhud	145450	RAE BARELI		0	22.7	0	2.2	0	4.4	0	2.2	183.1	170.1	13	110.1	60	0	0	0			
1663	Shahbajpur	145451	RAE BARELI	c	0	7.2	0	0	0	0.1	0	0.8	57.9	53.5	4.4	25.2	28.3	0	0	0			
1664	Kakraha	145452	RAE BARELI		27	2.8	0	0.8	0.5	0.3	0	0.2	71.7	60.6	11.1	0	60.6	0	0	0			
1665	Rajapur Mafi	145453	RAE BARELI		15.6	7.7	0	1	0.5	1.2	0	0.3	67.2	66.6	0.6	11.5	0	0	0	55.1			
1666	Ratanpur	145454	RAE BARELI	c	2.8	2.9	0	0	18.1	0.9	0	0.8	82.8	70.2	12.6	15.1	55.1	0	0	0			
1667	Gaddipur	145455	RAE BARELI	c	0	3	1	1.2	0	0.7	0	0.8	50.3	45.1	5.2	0	45.1	0	0	0			
1668	Aunanees	145456	RAE BARELI	c	0	7.8	0	0	0	0	0	0.8	68	60	8	0	60	0	0	0			
1669	Salon	145457	RAE BARELI	c	9.4	113	25	0	0	9.5	0	8.1	647.6	507.1	140.5	70.1	437.1	0	0	0			
1670	Aunasadara	145458	RAE BARELI	c	0	4.2	0	2.9	0	0.4	0	0.2	513.3	491.1	22.2	19.9	471.2	0	0	0			
1671	Keshavpur	145459	RAE BARELI	0	20.9	1.7	2.2	0.4	3.1	2.2	1.3	116.9	61.2	55.7	32.4	17.6	0	0	11.2				
1672	Piranagar Urf Moha	145460	RAE BARELI		0.6	8.1	14.3	4.4	0	3.7	3.1	5.4	142.6	87.3	55.2	0	12	0	57.9	17.4			
1673	Barwaliya	145461	RAE BARELI	a	0	114.9	51.3	5.2	19.4	51.8	36	90.2	268.9	180.9	88	0	18.6	0	139.2	23.1			
1674	Sanda Saidan	145462	RAE BARELI	c	0	15.8	0	1.5	0	0.6	0	1.4	171.3	155.2	17.4	0	155.2	0	0	0			
1675	Ataganj Usari	145463	RAE BARELI	c	0	19.7	0	0	0	0.5	105.9	0	148.5	148.5	0	0	148.5	0	0	0			
1676	Pirthvipur	145464	RAE BARELI	c	0	21.3	0	3.8	0	1.5	0	0.6	120.5	101.1	19.4	0	101.4	0	0	0			
1677	Madhopur Ninaiya	145465	RAE BARELI	c	0	21.5	0	3.5	0	6.7	1.9	0	199.1	150	49.1	0	150	0	0	0			
1678	Shikohabad	145466	RAE BARELI	c	3.2	3.2	0	0.4	0	0	0	0	47.4	47.4	0	27.4	20	0	0	0			
1679	Pure Muhammad Se	145467	RAE BARELI	c	0	2.9	0	0	1.5	0.4	1.1	0	28	27	1	21	6	0	0	0			
1680	Rewali	145468	RAE BARELI	c	1	17.3	0	0	2.1	0	1.1	0	217.6	217	0.6	200	17	0	0	0			
1681	Atarthariya	145469	RAE BARELI		4.2	31.4	0	5.2	8.1	18.6	10.1	5.5	454.1	450	4.1	380	70	0	0	0	Hathkagha		
1682	Khatiyara	145470	RAE BARELI	c	0	8	11.4	2.1	2.9	1.8	4.2	1.1	81.8	80.4	1.4	74.1	6.2	0	0	0			
1683	Sonbarsa	145471	RAE BARELI	0	6.2	1.1	1.2	2.2	1.3	2.5	0	536.8	532.1	4.7	525.1	7	0	0	0				
1684	Matka	145472	RAE BARELI	0	35	0.9	16.3	9.1	0.9	0	5.9	268.9	268.9	0	218.9	50	0	0	0				
1685	Kateha	145473	RAE BARELI		5.8	15.3	0	5.9	2.2	4.5	18.5	11.2	132.6	110.2	22.4	12.1	98.1	0	0	0			
1686	Madapur	145474	RAE BARELI		0	18.1	6.3	3.9	0.5	0.2	6.3	3.1	256.9	248.2	9.3	180.2	68	0	0	0			
1687	Kahuwa	145475	RAE BARELI		0	2.2	1.2	0.8	0	0	1	0.7	30.9	22.1	8.8	20.1	2	0	0	0			
1688	Sher Sindhiyapur	145476	RAE BARELI		0	2	0	0	0	0.4	0	0	12.2	11.1	1.1	10.1	2.1	0	0	0			
1689	Gauwa	145477	RAE BARELI		1.5	4	0	0	4.1	0.8	1.1	0.4	84	81.9	2.1	31.5	50.4	0	0	0			
1690	Itara	145478	RAE BARELI		0.2	7.2	0	0	8.6	1.2	3.1	0.9	324.2	320.1	4.1	200	120.1	0	0	0			

Census of India 2011- Village Directory

Amenities and Land use (As in 2009)

Name of District:-Rae Bareli Location CodeNo:-158

Name of CD Block:-Salon - Location CodeNo:-0322

Sr. No.	Name village	Location code no.	Total area of the village (in hectares rounded up to one decimal place)	Total population (2011 census)	Number of households (2011 census)	Number of educational amenities available. (If not available within the village , the distance range code viz: a for < 5 Kms, b for 5-10 Kms and c for 10+ kms of nearest place where facility is available is given).													
						Pre-Primary school (PP)	Primary school (P)	Middle school (M)	Secondary School (S)	Senior Secondary school (SS)	Degree college of arts science & commerce (ASC)	Engineering college(EC)	Medical college (MC)	Management institute (MI)	Polytechnic (Pt)	Vocational training school /ITI	Non-formal training centre (NFTC)	Special school for disabled (SSD)	Others (specify)
1	2	3	4	5	6	7	8	9	10	11	12	13	14	15	16	17	18	19	20
1691	Tewaripur	145479	126.2	1273	269 a		1	1 a	c	c	c	c	c	c	c	c			
1692	Bhatnosa	145480	90.6	639	138 a	1 a	a	c	c	c	c	c	c	c	c	c	c	c	
1693	Tikariya Talluke Ba	145481	77.7	834	169	1	1	c	c	c	c	c	c	c	c	c			
1694	Aliganj	145482	103.5	1042	191 a	a	a	a	a	c	c	c	c	c	c	c			
1695	Pari	145483	744.8	7060	1283		1 b		b	b	a	c	c	c	c	c			
1696	Gothiya	145484	146	1009	167 a	a	a	a	c	c	c	c	c	c	c	c	c	c	
1697	Nawabad	145485	60.9	183	35	a	a			c	c	c	c	c	c	c			
1698	Fatehabad	145486	47.3	489	76 a	a	a	b	b	b	c	c	c	c	c	c			
1699	Parashurampur The	145487	107	1083	193 a	1 b	b	c	c	b			c	c	c	c	c		
1700	Harpur Halla	145488	308.1	1935	344		1												
1701	Parhari	145489	93.1	1155	180	1 a	a	a	c					c	c				
1702	Sahari	145490	218.4	2634	474	1	1	1 b	b	c	c	b		c	c	c	c	c	
1703	Pure Mansha Ram	145491	69	412	78 a	a	b	b	b	c	c	a		c	c	c	c	c	
1704	Khairhani Pahar Ga	145492	961.7	4262	835	5	5	2 b	b	c	c	c		c	c				
1705	Bhagwanpur Barhai	145493	103.5	830	149 a	a	a	a	a	c	c	c	c	c	c	c			
1706	Patti Ashanandpur	145494	36.7	0	0														
1707	Gopalpur Pamar La	145495	41.4	289	54 a	a	a	a	a	c	c	c	c	c	c	c			
1708	Harkishanpur Tirra	145496	62.2	423	76 a	a	a	a	a	c	c	c	c	c	c	c			
1709	Saidpur	145497	199.5	655	110 a		1	1 c	c	c	c	c	c	c	c	c	c	c	
1710	Ghurhat	145498	99.8	693	115 b	1 b	b	c	c	c	c	c	c	c	c	c			
1711	Khairabad	145499	67.2	327	71 a	a	a	b	b	c	c	c	c	c	c				
1712	Bisaiyya	145500	560.9	2916	543 a		1	1 a	a	a		c	c	c	c	c	c		
1713	Karemuva	145501	149.2	1201	230 a	a	a	b	b	b	b	c	c	c	c	c			
1714	Chak Neknampur	145502	59.4	442	75 a	1 a	b	b	c	c	c	b	b	c	c				
1715	Pure Meera	145503	54	536	90 a	a	a	b	b	b	c	c	c	c	c				
1716	Satwa	145504	70.2	418	74 a														
1717	Bewali	145505	332.9	5594	892	1 a	a	a	a	a	a	c	a						
1718	Mamuni	145506	786.4	5377	1003	3	1	2 b	b	b	c	c		c	b				
1719	Gorwa Hasanpur	145507	427.8	1256	223	1	1 b	b	c	c	c	c	c	c	c	c	c		
1720	Hak Ganj	145508	150.8	201	33 a			a	a	c	c	c	c	c	c	c			
1721	Samaspur Khalsa	145509	243.1	1334	208	1 b	b	b	b	b	c	c	c	c	c			c	
1722	Runipur	145510	176.1	813	145 a	1 b	b	b	b	b	c	c	c	c	c				
1723	Amarapur	145511	17.2	358	59 a	a	a	a	a	c	a	a	c	c	a				
1724	Lalapur	145512	109	1244	246 a	a	a	a	a	a	a	a	c	c	c	c	c	c	
1725	Bhawanipur	145513	81.2	2154	371 a	1 a	a	a	a	c	c	c	c	c	a				
1726	Kewali Mahima	145514	74.4	2003	341	1	1 a	a	a	c	c	c	c	c	a				
1727	Jahanpur	145515	79.6	652	127 b	a	a	b	b	b	c	c	c			c	b		
1728	Ashikabad	145516	179	2732	488 a	1 a	a	a	a	a	c	c	c	c	c	c			c
1729	Mohammadabad	145517	247.8	1449	257	1	1	1	1	1 c				c	b				
1730	Khwajapur	145518	253	2305	399 b	1 b	b	b	b	b	c	c	c	c	c	c	c	c	
1731	Pakstrawan	145519	601.8	3653	624	1	1	1 b	b	b	c	c	c	c	b			c	
1732	Rajapur Chak Bibi	145520	190.1	1523	269	1 a	a	a	a	a	a	c	c	c	c	c	c	c	
1733	Pure Muhammad Se	145521	9	330	61 a	a	a	a	a	a	c	c	c	c	c	c	c	c	
1734	Dubahan	145522	526.1	4564	810	2	1 a	a	a	a	1	1 c	c	c	c	c	c	c	
1735	Kalipur	145523	47.2	396	75 a	1 a	a	a	a	a	a	c	c	c	c	a			
1736	Mohanganj	145524	205.1	2407	439 a	1	1 a	a	a	a	b	c	c	c	c	c	b		
1737	Chak Mirza Pati	145525	32.3	647	120	2 a	a	a	c	c									
1738	Ragghapur	145526	264.3	1367	249	1	1	1	1	1 c			c	b					
1739	Chak Sirsira	145527	20.2	0	0														
1740	Kewalpur Mafi	145528	61.6	755	140 a		1 a	a	a	b	c	c	b						
1741	Kapuripur	145529	127.7	1001	173 a	a	a	a	a	b	c	c		c	b				
1742	Ashraf Ganj	145530	37.9	393	73 a	1 a	a	a	a	c	c	c	c	b					
1743	Kithanwa	145531	444	5064	871 a	a	a	a	b	c	c	b							
1744	Palhipur	145532	252	2220	416		1												
1745	Tikariya Bhat	145533	236.7	667	125	1	2 b	b	b	c	c	c	b						
1746	Dharai	145534	1080.3	7865	1332	2	4	4	1	1	b	c	c	c	c	c	b		
1747	Autahiya	145535	151	941	161 b	1 b	b	b	b	b	c	c	c	c	c	c	c	c	
1748	Mirjahanpur	145536	54	2729	491 c	1 c	a	a	a	c	c	c	c	c	c	c	c	c	
1749	Kamalapur	145537	361.2	1347	288	2 a	a	a	c	c	c	a	c	c	c	c	c		
1750	Domapur	145538	78.5	0	0														
1751	Kodri	145539	13	788	155 a	1 a	b	b	b	b	c	c	c	c	c	c			c
1752	Kemupur	145540	213.3	1426	226		a	a	a	a	c	c	c	b					
1753	Sirsira	145541	745.8	2610	477	1	1 a	b	b	b	b	c	c	b					
1754	Icehhan Gora	145542	88.6	938	193	1	1	1 b	b	c	c	c	c	c					
1755	Garhi Islam Nagar	145543	369.4	2830	503	2	1 a	a	a	b	c	c	b						
1756	Rampur Kasaha	145544	76.3	926	183 a	1	1 a	a	a	c			e	b					
1757	Madhopur Pathak	145545	70.8	923	190	1	2 a	a	a	c	a								
1758	Kaloo Jalalpur	145546	156.3	1653	269	1 a	a	a	a	a	b	b	b	b	c	b			

Census of India 2011- Village Directory

Amenities and Land use (As in 2009)

Name of District:-Rae Bareilly Location CodeNo:-158

Name of CD Block:-Salon - Location CodeNo:-0322

Sr. No.	Name village	Location code no.	Number of Medical Amenities available. (If not available within the village, the distance range code viz; a for < 5 Kms, b for 5-10 Kms and c for 10+ kms of nearest place where facility is available is given).										Number of Non-Government Medical Amenities available.							
			Community health centre (CHC)	Primary health centre (PHC)	Primary health sub centre (PHS)	Maternity and child welfare centre (MCW)	T.B. clinic (TBC)	Hospital-allopathic (HA)	Hospital-alternative medicine (HO)	Dispensary (D)	Veterinary hospital (VH)	Mobile health clinic (MHC)	Family welfare centre (FWC)	Charitable non Govt. hospital/Nursing home.	Medical practitioner with MBBS Degree	Medical practitioner with other degree	Medical practitioner with no degree	Traditional practitioner and faith healer.	Medicine Shop	Others
1	2	3	21	22	23	24	25	26	27	28	29	30	31	32	33	34	35	36	37	38
1691	Tewaripur	145479	c	c	c	a	c	c	a	a	a	a	a	0	0	0	0	0	1	0
1692	Bhatnosa	145480	c	c	c	c	c	c	c	c	c	c	a	0	0	0	0	0	0	0
1693	Tikariya Talluke Ba	145481	a	c	c	c	c	c	c	c	c	c	c	0	0	0	0	0	0	0
1694	Aliganj	145482	c	a	a	c	c	c	c	c	a	c	c	0	0	0	0	1	0	0
1695	Pari	145483	c	b	b	1	c	c	c	c	c	c	c	0	0	0	0	1	0	0
1696	Gothiya	145484	c	c	c	c	c	c	a	a	b	b	b	0	0	0	0	1	0	0
1697	Nawabad	145485	c	c	a	c	c	c	c	c	c	c	c	0	0	0	0	1	0	0
1698	Fatehabad	145486	b	b	b	b	b	b	b	b	b	b	b	0	0	0	0	1	0	0
1699	Parashurampur The	145487	b	b	b	b	c	b	b	b	b	b	b	0	0	0	0	1	0	0
1700	Harpur Halla	145488												0	0	0	0	1	0	0
1701	Parhari	145489												0	0	0	0	1	0	0
1702	Sahari	145490	b	a	b	b	c	b	b	b	c	b	b	0	0	0	0	1	0	0
1703	Pure Mansha Ram	145491	c	a	c	c	c	c	c	c	c	c	c	0	0	0	0	1	0	0
1704	Khairhani Pahar Ga	145492	c	c	c	c	c	c	c	c	c	c	c	0	0	0	0	1	0	0
1705	Bhagwanpur Barhai	145493	c	a	a	a	c	c	c	c	c	c	c	0	0	0	0	1	0	1
1706	Patti Ashanandpur	145494																		
1707	Gopalpur Pamar La	145495	c	a	a	c	c	c	c	c	a	a	a	0	0	0	0	0	0	1
1708	Harkishanpur Tirra	145496	c	a	a	c	c	c	a	c	a	c	c	0	0	0	0	0	0	1
1709	Saidpur	145497	c	c	c	c	c	c	c	c	c	c	c	0	0	0	0	0	0	1
1710	Ghurhat	145498	c	c	c	c	c	c	c	c	c	c	c	0	0	0	0	0	0	1
1711	Khairabad	145499	c	b	b	b	c	c	c	c	c	c	c	0	0	0	0	0	0	1
1712	Bisaiyya	145500	c	a	a	a	a	a	a	b	c	c	b	0	0	0	0	0	0	1
1713	Karemuva	145501	b	b	b	c	b	b	b	b	b	b	b	0	0	0	0	0	0	1
1714	Chak Nekkampur	145502	b	a	b	b	b	b	b	b	b	b	b	0	0	0	0	0	0	1
1715	Pure Meera	145503	b	a	b	b	b	b	b	b	b	b	b	0	0	0	0	0	0	1
1716	Satwa	145504	a	a	a	a	a	a	a	a	a	a	a	0	0	0	0	0	0	0
1717	Bewali	145505	a	a	a	a	a	a	a	a	a	a	a	0	0	0	0	0	0	0
1718	Mamuni	145506	b	b	b	b	b	b	b	b	b	b	b	0	0	0	0	1	0	0
1719	Gorwa Hasanpur	145507	c	c	c	c	c	c	c	c	c	c	c	0	0	0	0	1	0	0
1720	Hak Ganj	145508	c	c	c	c	c	c	c	c	c	c	c	0	0	0	0	1	0	0
1721	Samaspur Khalsa	145509	b	b	b	b	b	b	b	b	b	b	b	0	0	0	0	1	0	0
1722	Runipur	145510	b	b	b	b	b	b	c	b	b	b	b	0	0	0	0	1	0	0
1723	Amarapur	145511	b	b	b	b	b	b	b	b	b	b	b	0	0	0	0	1	0	0
1724	Lalapur	145512	a	a	a	a	a	a	a	c	a	a	a	0	0	0	0	1	0	0
1725	Bhawanipur	145513	a	a	a	a	a	a	a	a	a	a	a	0	0	0	0	1	0	0
1726	Kewali Mahima	145514	a	a	a	a	a	a	c	a	a	a	a	0	0	0	0	1	0	0
1727	Jahanpur	145515	b	b	b	b	b	b	b	b	c	b	b	0	0	0	0	1	0	0
1728	Ashikabad	145516	a	a	a	a	a	a	c	a	a	a	a	0	0	0	0	0	0	0
1729	Mohammadabad	145517	b	b	b	b	b	b	b	b	b	b	b	0	0	0	0	0	1	0
1730	Khwajapur	145518	b	b	b	b	b	c	b	b	b	b	b	0	0	0	0	0	1	0
1731	Pakrawan	145519	b	1	b	b	c	b	b	b	b	b	b	0	0	0	0	0	1	0
1732	Rajapur Chak Bibi	145520	a	a	a	a	a	a	c	a	a	a	a	0	0	0	0	0	1	0
1733	Pure Muhammad Se	145521	a	a	a	a	a	a	c	a	a	a	a	0	0	0	0	0	1	0
1734	Dubahan	145522	a	a	a	a	a	c	a	a	a	a	a	0	0	0	0	0	1	0
1735	Kalipur	145523	b	b	b	c	b	a	b	b	c	b	b	0	0	0	0	0	1	0
1736	Mohanganj	145524	b	b	1	b	b	b	b	b	b	b	b	0	0	0	0	0	1	0
1737	Chak Mirza Pati	145525	b	b	b	b	b	b	b	c	b	b	b	0	0	0	0	0	1	0
1738	Raghpur	145526	b	b	b	b	b	b	b	c	b	b	b	0	0	0	0	0	1	0
1739	Chak Sirsira	145527																		
1740	Kewalpur Mafi	145528	b	b	b	b	b	b	b	b	b	b	b	0	0	0	0	0	1	0
1741	Kapuripur	145529	b	b	b	b	b	b	b	a	b	b	b	0	0	0	0	0	1	0
1742	Ashraf Ganj	145530	b	b	b	c	b	b	b	c	b	b	b	0	0	0	0	0	1	0
1743	Kithanwa	145531	b	b	b	b	b	b	b	b	b	b	b	0	0	0	0	0	1	0
1744	Palhipur	145532	b	b	b	b	b	b	b	b	b	b	b	0	0	0	0	0	1	0
1745	Tikariya Bhat	145533	b	b	b	b	b	b	b	b	b	b	b	0	0	0	0	0	1	0
1746	Dharai	145534	b	b	b	b	b	b	b	1	b	1	1	0	0	0	0	0	0	1
1747	Autahiya	145535	b	b	b	b	b	b	b	b	b	b	b	0	0	0	0	0	0	0
1748	Mirjahanpur	145536	c	c	c	c	c	c	c	c	c	c	c	0	0	0	0	0	0	0
1749	Kamalapur	145537	c	c	c	c	c	c	c	c	c	c	c	0	0	0	1	0	0	0
1750	Domapur	145538																		
1751	Kodri	145539	b	b	b	b	b	b	b	c	b	b	b	0	0	0	1	0	0	0
1752	Kemupur	145540	b	b	b	b	b	b	b	b	b	b	b	0	0	0	1	0	0	0
1753	Sirsira	145541	b	c	b	c	c	c	c	c	b	c	c	0	0	0	1	0	0	0
1754	Iechhan Gora	145542	c	b	c	c	c	c	c	c	c	c	c	0	0	0	1	0	0	0
1755	Garhi Islam Nagar	145543	b	a	b	b	a	b	a	b	b	b	b	0	0	0	1	0	0	0
1756	Rampur Kasila	145544	b	b	b	b	b	b	b	b	b	b	b	0	0	0	1	0	0	0
1757	Madhopur Pathak	145545	b	b	b	b	b	b	b	b	b	b	b	0	0	0	1	0	0	0
1758	Kaloo Jalalpur	145546	b	b	b	b	b	b	b	b	b	b	b	0	0	0	1	0	0	0

Census of India 2011- Village Directory

Amenities and Land use (As in 2009)

Name of District:-Rae Bareli Location CodeNo:-158

Name of CD Block:-Salon - Location CodeNo:-0322

Sr. No.	Name village	Location code no.	Availability of drinking water - Yes / No								Availability of toilet & others Yes / No			
			Tap water (Treated/Untreated)	Well water (Covered / Uncovered well)	Hand Pump	Tube wells / Bore well	Spring	River / Canal	Tank/ Pond / Lake	Others	Community toilet including bath.	Community toilet excluding bath.	Rural sanitary mart or sanitary hardware outlet available near the village.	Community bio- gas or recycle of waste for productive use.
1	2	3	39	40	41	42	43	44	45	46	47	48	49	50
1691	Tewaripur	145479	Yes	Yes	Yes	Yes	No	No	Yes	No	No	No	No	No
1692	Bhatnosa	145480	Yes	Yes	Yes	Yes	No	Yes	Yes	No	No	No	No	No
1693	Tikariya Talluke Ba	145481	Yes	Yes	Yes	No	No	No	No	No	No	No	No	No
1694	Aliganj	145482	Yes	No	Yes	Yes	No	No	No	No	No	No	No	No
1695	Pari	145483	Yes	Yes	Yes	Yes	No	No	Yes	No	No	No	No	No
1696	Gothiya	145484	Yes	Yes	Yes	No	No	No	No	No	No	No	No	No
1697	Nawabad	145485	Yes	No	Yes	Yes	No	No	Yes	No	No	No	No	No
1698	Fatehabad	145486	Yes	No	Yes	Yes	No	No	No	No	No	No	No	No
1699	Parashurampur The	145487	Yes	Yes	Yes	Yes	No	Yes	Yes	No	No	Yes	Yes	No
1700	Harpur Halla	145488	Yes	No	Yes	Yes	No	No	No	No	No	No	No	No
1701	Parhari	145489	Yes	Yes	Yes	No	No	No	Yes	No	No	No	No	No
1702	Sahari	145490	Yes	No	Yes	Yes	No	No	Yes	No	No	No	No	No
1703	Pure Mansha Ram	145491	Yes	No	Yes	Yes	No	Yes	No	No	No	No	No	No
1704	Khairhani Pahar Ga	145492	Yes	No	Yes	Yes	No	No	Yes	No	Yes	No	No	Yes
1705	Bhagwanpur Barhai	145493	Yes	No	Yes	Yes	No	No	No	No	No	No	No	No
1706	Patti Ashanandpur	145494												
1707	Gopalpur Pamar La	145495	Yes	No	Yes	Yes	No	No	No	No	No	No	No	No
1708	Harkishanpur Tirra	145496	Yes	No	Yes	Yes	No	Yes	No	No	No	No	No	No
1709	Saidpur	145497	Yes	Yes	Yes	Yes	No	No	No	No	No	No	No	No
1710	Ghurhat	145498	Yes	Yes	Yes	Yes	Yes	No	No	No	No	No	No	No
1711	Khairabad	145499	No	No	Yes	No	No	Yes	No	No	No	No	No	No
1712	Bisaiyya	145500	No	Yes	Yes	No	No	No	Yes	Yes	No	No	No	No
1713	Karemuva	145501	No	No	Yes	Yes	No	No	No	No	No	No	No	No
1714	Chak Neknampur	145502	Yes	No	Yes	Yes	No	Yes	No	No	No	No	No	No
1715	Pure Meera	145503	No	No	Yes	Yes	No	No	No	No	No	No	No	No
1716	Satwa	145504	No	No	Yes	Yes	No	No	No	No	No	No	No	No
1717	Bewali	145505	No	No	Yes	Yes	No	No	No	No	No	No	No	No
1718	Mamuni	145506	Yes	No	Yes	Yes	No	Yes	No	No	No	No	No	No
1719	Gorwa Hasanpur	145507	No	No	Yes	Yes	No	Yes	No	No	No	No	No	No
1720	Hak Ganj	145508	No	No	Yes	Yes	No	No	No	No	No	No	No	No
1721	Samaspur Khalsa	145509	Yes	Yes	Yes	Yes	No	No	No	No	No	No	No	No
1722	Runipur	145510	No	No	Yes	Yes	No	No	No	No	No	Yes	Yes	Yes
1723	Amarapur	145511	No	No	No	No	No	No	No	No	No	No	No	No
1724	Lalapur	145512	No	No	Yes	Yes	No	No	No	No	No	No	No	No
1725	Bhawanipur	145513	No	No	Yes	Yes	No	Yes	No	No	No	No	No	No
1726	Kewali Mahima	145514	No	No	Yes	Yes	No	No	No	No	No	No	No	No
1727	Jahanpur	145515	No	No	Yes	Yes	No	No	No	No	No	No	No	No
1728	Ashikabad	145516	No	No	Yes	Yes	No	No	No	No	No	No	No	No
1729	Mohammadabad	145517	No	No	Yes	No	No	Yes	No	No	No	No	No	No
1730	Khvajapur	145518	No	No	Yes	No	No	Yes	No	No	No	No	No	No
1731	Pakrawan	145519	Yes	No	Yes	Yes	No	Yes	No	No	No	No	No	No
1732	Rajapur Chak Bibi	145520	No	Yes	Yes	Yes	No	Yes	No	No	No	No	No	No
1733	Pure Muhammad Se	145521	No	No	Yes	No	No	No	No	No	No	No	No	No
1734	Dubahan	145522	No	No	Yes	Yes	No	Yes	Yes	No	No	No	No	No
1735	Kalipur	145523	Yes	No	Yes	Yes	No	No	Yes	No	No	No	No	No
1736	Mohanganj	145524	No	No	Yes	Yes	No	No	Yes	No	No	No	No	No
1737	Chak Mirza Pati	145525	No	No	Yes	Yes	No	No	No	No	No	No	No	No
1738	Ragghapur	145526	No	No	Yes	Yes	No	No	Yes	No	No	No	No	No
1739	Chak Sirsira	145527												
1740	Kewalpur Mafi	145528	No	No	Yes	Yes	No	Yes	No	No	No	No	No	No
1741	Kapuripur	145529	No	No	Yes	No	No	No	No	Yes	No	No	Yes	No
1742	Ashraf Ganj	145530	Yes	No	Yes	Yes	No	No	No	No	No	No	No	No
1743	Kithanwa	145531	No	No	Yes	Yes	No	No	No	No	No	No	No	No
1744	Palhipur	145532	No	No	Yes	No	No	No	No	No	No	No	No	No
1745	Tikariya Bhat	145533	No	No	Yes	Yes	No	Yes	Yes	No	No	Yes	Yes	No
1746	Dharai	145534	No	No	Yes	Yes	No	No	Yes	No	No	No	No	No
1747	Autahiya	145535	Yes	No	Yes	Yes	No	No	No	No	No	No	No	No
1748	Mirjahanpur	145536	No	No	Yes	Yes	No	No	No	No	No	No	No	No
1749	Kamalapur	145537	Yes	No	Yes	Yes	No	No	No	No	No	Yes	Yes	No
1750	Domapur	145538												
1751	Kodri	145539	Yes	Yes	Yes	Yes	No	Yes	Yes	No	No	Yes	Yes	No
1752	Kemupur	145540	Yes	Yes	Yes	Yes	No	Yes	Yes	No	No	No	No	No
1753	Sirsira	145541	Yes	No	Yes	Yes	No	No	No	No	No	No	No	No
1754	Icchhan Gora	145542	Yes	No	Yes	No	No	No	No	No	No	No	No	No
1755	Garhi Islam Nagar	145543	Yes	No	Yes	No	No	No	No	No	No	No	No	No
1756	Rampur Kasaha	145544	Yes	No	Yes	Yes	No	No	No	No	No	No	No	No
1757	Madhopur Pathak	145545	Yes	No	Yes	No	No	No	No	No	No	No	No	No
1758	Kaloo Jalalpur	145546	Yes	No	Yes	Yes	No	No	Yes	No	No	No	No	No

Census of India 2011- Village Directory

Amenities and Land use (As in 2009)

Name of District:-Rae Bareilly Location CodeNo:-158

Name of CD Block:-Salon - Location CodeNo:-0322

Sr. No.	Name village	Location code no.	Communication and transport facilities (If amenities available code -Yes is given except for Village Pin Code ,If not available within the village , the distance range code viz; a for < 5 Kms, b for 5-10 Kms and c for 10+ kms of nearest place where facility is available is given).																
			Post office(PCO)	Sub post office (SPO)	Post & Telegraph office (P&TO)	Village Pin Code	Telephones (Land lines)	Public call office (PCO)	Mobile phone coverage	Internet cafes/ Common service centre (CSC)	Private courier facility	Bus service (Public & Private)	Railway stations	Auto/Modified Autos	Taxis and Vans	Tractors	Cycle-pulled rickshaws(Manual & Machine driven)	Carts driven by animals	Sea /River ferry service
1	2	3	51	52	53	54	55	56	57	58	59	60	61	62	63	64	65	66	67
1691	Tewaripur	145479	Yes	b	b	229128	a	a	Yes	a	a	a	c	a	a	Yes		Yes	
1692	Bhatnosa	145480	a	b	c		a	a	Yes	a	a	a	c	a	a	Yes			
1693	Tikariya Talluke Ba	145481	b	Yes	b		a	a	a			a	b					Yes	
1694	Aliganj	145482	c	a	c		Yes	Yes	Yes	a	c	Yes	c	c	c	Yes	Yes	Yes	
1695	Pari	145483	Yes	b	c	229401	Yes	Yes	Yes	a	a	b	c	b	a	a	a	Yes	a
1696	Gothiya	145484	a	b	c		b	b	Yes	a	a	b	c	b	b	Yes		Yes	
1697	Nawabad	145485	c	a	a	229401		a	a			b	b					Yes	b
1698	Fatehabad	145486	a	b	b		b	a	Yes	a	a	a	c	a	a	Yes			
1699	Parashurampur The	145487					Yes	Yes	Yes			Yes			Yes	Yes		Yes	
1700	Harpur Halla	145488	Yes	Yes						Yes						Yes			
1701	Parhari	145489	b	a			Yes	Yes	Yes	b	b	b	a	b	a	a	a	a	a
1702	Sahari	145490	b		b		Yes	Yes	Yes	b	b	a	b	c	a	Yes	a	a	
1703	Pure Mansha Ram	145491	c	a	b		a	a	Yes	b	b	b	c	c	b	Yes		b	
1704	Khairhani Pahar Ga	145492	c	Yes	c		Yes	Yes	Yes	c	c	Yes	c	Yes	Yes	Yes	Yes	Yes	
1705	Bhagwanpur Barhai	145493	c	a	c		a	a	Yes	a	c	Yes	b	b	b	Yes	Yes	Yes	
1706	Patti Ashanandpur	145494																	
1707	Gopalpur Pamar La	145495	c	a	c		a	a	Yes	b	c	a	c	c	b	Yes	Yes	Yes	
1708	Harkishanpur Tirra	145496	c	a	c	229127	a	a	Yes	a	c	a	c	c	c	Yes	c	Yes	
1709	Saidpur	145497	c	c	c		c	a	Yes	c	c	c	c	c	c	c			
1710	Ghurhat	145498	c	b	Yes	229127	c	b	Yes	c		b	c	c	c				
1711	Khairabad	145499	c	a	c		Yes	a	Yes	a	c	a	a	c	Yes	c	b	b	c
1712	Bisaiyya	145500	b	a	b		Yes	Yes	Yes	a	b		Yes	b	b	a	a		Yes
1713	Karemuva	145501	b	b	b		b	b	b	Yes	b	b	b	b	b	b	b	b	b
1714	Chak Neknampur	145502	b	a	b		Yes	a	Yes	b	b	b	a	c	a	a	Yes	b	
1715	Pure Meera	145503	a	a	a		a	a	a	a	a	c	a	a	a	a	a	a	
1716	Satwa	145504	a	a	a		a	a	Yes	a	a	a	a	c	a	a	a	a	
1717	Bewali	145505	a	Yes	a		Yes	Yes	Yes	a	a	a	c	Yes	Yes	Yes	Yes	Yes	Yes
1718	Mamuni	145506	b	Yes	b	229427	Yes	Yes	Yes	b	b	b	c	b	Yes	Yes	Yes	Yes	Yes
1719	Gorwa Hasanpur	145507	c		c		c	b	a	c		b	c	c	c	c	c		
1720	Hak Ganj	145508	c	b	c		c	c	a	a	c	c	c	c	c	c			
1721	Samaspur Khalsa	145509	b	a	b		Yes	Yes	Yes	b	b	Yes	c	b	b	Yes	b	Yes	
1722	Runipur	145510	b	a	b		Yes	Yes	Yes	b	b	b	b	b	b	Yes	b	c	
1723	Amarapur	145511	a	a	a		Yes	Yes	a	Yes	a	Yes	Yes	c	Yes	Yes	Yes		
1724	Lalapur	145512	a	c	c		Yes	Yes	Yes	a	a	Yes		c			a	a	a
1725	Bhawanipur	145513	a	a	a		Yes	Yes	Yes	a	a	a	a	a	Yes	Yes	Yes	Yes	c
1726	Kewali Mahima	145514	a	a	Yes		Yes	Yes	Yes	a	a	a	c	c	Yes	Yes	Yes	Yes	
1727	Jahanpur	145515	b		b		Yes	b	a	Yes	b	b	b	b	b	b	b	b	Yes
1728	Ashikabad	145516	a	a	a		Yes	Yes	Yes	a	a	Yes	c	a	a	a	a	a	Yes
1729	Mohammadabad	145517	b		b		Yes	Yes	Yes	b	b	b	c	b	Yes	Yes	Yes	Yes	
1730	Khwajapur	145518	b	a	b		Yes	Yes	Yes	b	b	Yes	c	b	b	Yes			
1731	Pakrawan	145519	b		b		Yes	Yes	Yes	b	b	Yes	b	b	b				
1732	Rajapur Chak Bibi	145520	a	a	a		Yes	Yes	Yes	a	a	a	Yes	c	a	a	a	a	Yes
1733	Pure Muhammad Sa	145521	a	a	a		Yes	Yes	Yes	a	a	Yes	c	a	a	a	a	a	
1734	Dubahan	145522	a	a	a		Yes	Yes	Yes	a	a	Yes	c	a	a			Yes	c
1735	Kalipur	145523	b	a	b		Yes	b	Yes	Yes	b	b	a	c					
1736	Mohanganj	145524	b	Yes	b		Yes	Yes	b	b	b	Yes							
1737	Chak Mirza Pati	145525	b	a	b		b	a	Yes	b	b	c	b	a	Yes	Yes			
1738	Ragghapur	145526	b	a	b			b	a	Yes	b	Yes	Yes	c	Yes	Yes	Yes	Yes	Yes
1739	Chak Sirsira	145527																	
1740	Kewalpur Mafi	145528	a	a	b		Yes	Yes	Yes	a	b	b	c	b	b	b	Yes	Yes	b
1741	Kapuripur	145529	b	a	b		Yes	a	Yes	b	b	b	c	b	a	Yes		Yes	Yes
1742	Ashraf Ganj	145530	a	Yes	b		Yes	Yes	a	Yes	b	a	b	b	a			Yes	c
1743	Kithanwa	145531	b		b		Yes	Yes	Yes	a	b	a	c	b	a	Yes		b	Yes
1744	Palhipur	145532	b	a	b		a	a	Yes	b	b	a	c						
1745	Tikariya Bhat	145533	b	Yes	b		Yes	b	a	b	a	a	b	a		Yes	Yes	Yes	
1746	Dharai	145534	b	Yes	b		Yes	Yes	Yes	b	b	Yes	Yes	c	Yes	Yes	Yes	Yes	Yes
1747	Autahiya	145535	b	a	b		b	Yes	b	b	Yes	c	b	b	b	Yes	c	Yes	
1748	Mirjahanpur	145536	c	a	c		c	a	Yes	c	Yes	c	a	c	c	c	c	c	Yes
1749	Kamalapur	145537	c	a	a		b	c	a	Yes	a			c	c	c	c	c	c
1750	Domapur	145538																	
1751	Kodri	145539	b	a	b		Yes	Yes	Yes	b	b	b	Yes	b	b	b	Yes	b	Yes
1752	Kemupur	145540	b		b		Yes	Yes	Yes	b	b	a	c	b	a	Yes	Yes		
1753	Sirsira	145541	a	a	b		Yes	Yes	a	Yes	a	b	b	b	b	a	Yes	Yes	Yes
1754	Iechhan Gora	145542	b	a	c		Yes	b	b	Yes	b	b	b	c	b	b	Yes	Yes	Yes
1755	Garhi Islam Nagar	145543	a		a		Yes	Yes	Yes	a	a	a	b	a	Yes	b	Yes	c	Yes
1756	Rampur Kasaha	145544	a	Yes	Yes		Yes	Yes	a	b	a	a	b	a	a	Yes	Yes	Yes	Yes
1757	Madhopur Pathak	145545	a	a	b		Yes	Yes	Yes	a	b	a	c	b	a	Yes	Yes	Yes	Yes
1758	Kaloo Jalalpur	145546	a	Yes	Yes	229227		Yes	Yes	a	Yes	Yes	Yes	Yes	Yes	Yes	Yes	Yes	Yes

Census of India 2011- Village Directory

Amenities and Land use (As in 2009)

Name of District:-Rae Bareilly Location CodeNo:-158

Name of CD Block:-Salon - Location CodeNo:-0322

Sl. No.	Name village	Location code no.	Village connected to highways,village roads, banks & credit societies (If amenities available code -Yes is given, If not available within the village , the distance range code viz; a for < 5 Kms, b for 5-10 Kms and c for 10+ kms of nearest place where facility is available is given).												
			Connected to national highway(NH)	Connected to state highway(SH)	Connected to major district road (MDR)	Connected to others district road	Pucca roads	Kutcheha roads	Water bounded macadam(WBM) roads	Navigable waterway (river/canal)(NW)	Footpaths (FP)	Commercial & Co-operative Banks	ATM	Agricultural Credit Societies	
1	2	3	68	69	70	71	72	73	74	75	76	77	78	79	
1691	Tewaripur	145479	a	a	a	Yes	Yes	Yes	Yes	Yes	a	c	a		
1692	Bhatnosa	145480	a	a	Yes	Yes	Yes	Yes	Yes	Yes	a	c	a		
1693	Tikariya Talluke Ba	145481	c	a	a	c	Yes	Yes	Yes	b	Yes	a	c	c	
1694	Alijanj	145482	b	c	c	Yes	Yes	Yes	Yes	Yes	Yes	Yes	c	c	
1695	Pari	145483	c	c	c	a	Yes	Yes	Yes	Yes	Yes	Yes	c	Yes	
1696	Gothiya	145484	b	b	b	a	Yes	Yes	Yes	Yes	a	c	a		
1697	Nawabad	145485	b	a				Yes			Yes	a	c	a	
1698	Fatehabad	145486	a	a	Yes	Yes	Yes	Yes	Yes	Yes	a	b	a		
1699	Parashurampur The	145487	Yes	Yes	Yes	Yes	Yes	Yes	Yes	Yes	Yes				
1700	Harpur Halla	145488				Yes		Yes			Yes				
1701	Parhari	145489	b	b	Yes	Yes	Yes	Yes	Yes	Yes	b	b	b		
1702	Sahari	145490	b	b	Yes	Yes	Yes	Yes	Yes	Yes	c	c	c		
1703	Pure Mansha Ram	145491	b	b	Yes	Yes	Yes	Yes	Yes	Yes	b	c			
1704	Khairhani Pahar Ga	145492	b	Yes	Yes	Yes	Yes	Yes	Yes	Yes	Yes	c	c		
1705	Bhagwanpur Barhai	145493	b	b	b	Yes	Yes	Yes	Yes	Yes	a	c	c		
1706	Patti Ashanandpur	145494													
1707	Gopalpur Pamar La	145495	c	c	c	Yes	Yes	Yes	Yes	Yes	b	c	c		
1708	Harkishanpur Tirra	145496	c	c	c	Yes	Yes	Yes	Yes	Yes	a	c	c		
1709	Saidpur	145497	c	c	c	Yes	Yes	Yes	Yes	Yes	c	c	c		
1710	Ghurhat	145498	c	c	c	Yes	Yes	Yes	Yes	Yes	c	c	c		
1711	Khairabad	145499	Yes	c	c	c	c	Yes	Yes	Yes	a	c	c		
1712	Bisaiyya	145500	c	b	b	c	Yes	Yes	Yes	Yes	b	b	b		
1713	Karemuva	145501	c	b		Yes	Yes	Yes	Yes	Yes	b	b	b		
1714	Chak Neknampur	145502	c	a		Yes	Yes	Yes	Yes	Yes	b	b	b		
1715	Pure Meera	145503		Yes	Yes	Yes	Yes	Yes	Yes	Yes	b	b	b		
1716	Satwa	145504	c	c	Yes	Yes	Yes	Yes	Yes	Yes	a	a	a		
1717	Bewali	145505	c	a	a	Yes	Yes	Yes	Yes	Yes	a	a	Yes		
1718	Mamuni	145506	c	b	Yes	Yes	Yes	Yes	Yes	Yes	b	b	Yes		
1719	Gorwa Hasanpur	145507		c	c	c	c	Yes	Yes	Yes	c	c	c		
1720	Hak Ganj	145508	c	c	c	c	a	a	a	c	Yes	c	b		
1721	Samaspur Khalsa	145509	c	Yes	b	Yes	Yes	Yes	Yes	Yes	b	b	a		
1722	Runipur	145510	Yes	b	Yes	Yes	Yes	Yes	Yes	Yes	b	b	a		
1723	Amarapur	145511	Yes	Yes	Yes	Yes	Yes	Yes	Yes	Yes	a	a	a		
1724	Lalapur	145512	Yes	c		a	Yes	Yes	Yes	Yes	a	a	a		
1725	Bhawanipur	145513	a	a	Yes	Yes	Yes	Yes	Yes	Yes	a	a	a		
1726	Kewali Mahima	145514	c	a	a	Yes	Yes	Yes	Yes	Yes	a	a	Yes		
1727	Jahanpur	145515	Yes	Yes	Yes	Yes	Yes	Yes	Yes	Yes	b	b	b		
1728	Ashikabad	145516		c	Yes	a	Yes	Yes	Yes	Yes	a	a	a		
1729	Mohammadabad	145517	c	b	b	Yes	Yes	Yes	Yes	Yes	b	b	a		
1730	Khwajapur	145518	c		Yes	b	Yes	Yes	Yes	Yes	b	b	a		
1731	Pakrawan	145519	c	Yes	b	Yes	Yes	Yes	Yes	Yes	b	b	a		
1732	Rajapur Chak Bibi	145520	c		Yes	a	Yes	Yes	Yes	Yes	a	a	a		
1733	Pure Muhammad St	145521	c	a	a	a	a	a	a	Yes	a	a	a		
1734	Dubahan	145522	Yes	Yes	Yes	Yes	Yes	Yes	Yes	Yes	a	a	a		
1735	Kalipur	145523	c	a	a	Yes	Yes	Yes	Yes	Yes	b	b	a		
1736	Mohanganj	145524	c	Yes	Yes	Yes	Yes	Yes	Yes	Yes	b	b	Yes		
1737	Chak Mirza Pati	145525	c	a	a	Yes	Yes	Yes	Yes	Yes	b	b	b		
1738	Raghpur	145526	c	Yes	Yes	Yes	Yes	Yes	Yes	Yes	b	b	b		
1739	Chak Sirsira	145527													
1740	Kewalpur Mafi	145528	Yes	Yes	c	a	Yes	Yes	Yes	Yes	a	b	a		
1741	Kapuripur	145529	Yes	c	a	Yes	Yes	Yes	Yes	Yes	b	b	a		
1742	Ashraf Ganj	145530	c	a	a	Yes	Yes	Yes	Yes	Yes	b	b	b		
1743	Kithanwa	145531	Yes	c	a	a	Yes	Yes	Yes	Yes	Yes	Yes	b	b	
1744	Palhipur	145532	c	b	Yes	Yes	Yes	Yes	Yes	Yes	b	b	a		
1745	Tikariya Bhat	145533	c	a	a	Yes	Yes	Yes	Yes	Yes	b	b	b		
1746	Dharai	145534	c	b	Yes	Yes	Yes	Yes	Yes	Yes	b	b	Yes		
1747	Autahiya	145535	b	Yes	Yes	Yes	Yes	Yes	Yes	Yes	b	b	a		
1748	Mirjahanpur	145536		c	c	c	Yes	Yes	Yes	Yes	c	c	a		
1749	Kamalapur	145537	c	c	c		Yes	Yes	Yes	Yes	c	c			
1750	Domapur	145538													
1751	Kodri	145539	c	Yes	b	Yes	Yes	Yes	Yes	Yes	b	b	a		
1752	Kempur	145540	c	b	b	Yes	Yes	Yes	Yes	Yes	b	b	Yes		
1753	Sirsira	145541	Yes	Yes	Yes	Yes	c	a	a	Yes	Yes	c	c		
1754	Icchhan Gora	145542	c	b	b	b	Yes	b	Yes	Yes	b	c	b		
1755	Garhi Islam Nagar	145543	a	b	b	Yes	Yes	Yes	Yes	Yes	b	b	a		
1756	Rampur Kasila	145544	c	a	a	Yes	Yes	Yes	Yes	Yes	b	b	Yes		
1757	Madhopur Pathak	145545	c	Yes	a	a	Yes	Yes	Yes	Yes	b	b	a		
1758	Kaloo Jalalpur	145546		Yes	Yes	Yes	Yes	Yes	Yes	Yes	b	b	a		

Census of India 2011- Village Directory

Amenities and Land use (As in 2009)

Name of District-Rae Bareli Location CodeNo:-158

Name of CD Block-Salon - Location CodeNo:-0322

Sr. No.	Name village	Location code no.	Availability of miscellaneous facilities (If amenities available code -Yes is given, If not available within the village , the distance range code viz; a for < 5 Kms, b for 5-10 Kms and c for 10+ kms of nearest place where facility is available is given).																	Availability of electricity (Yes/No)				
			Self-Help Group (SHG)	Public distribution system (PDS)/shop	Mandis / Regular market	Weekly Haat	Agricultural marketing society	Integrated Child Development Scheme (Nutritional Centres)	Anganwadi Centre (Nutritional Centres)	Others (Nutritional Centres)	ASHA (Accredited Social Health Activist)	Community centre with/without TV	Sports Field,	Sports Club / Recreation Centre	Cinema / Video Hall	Public Library	Public Reading Room	Newspaper Supply	Assembly Polling station	Birth & Death Registration Office	Power Supply for Domestic Use (ED)	Power Supply for Agricultural Use (EAG)	Power Supply for Commercial Use (EC)	Power Supply for All Uses (EA)
1	2	3	80	81	82	83	84	85	86	87	88	89	90	91	92	93	94	95	96	97	98	99	100	101
1691	Tewaripur	145479	Yes	a	a	a	c	c	Yes	Yes	Yes	c	Yes	c	c	c	c	Yes	Yes	Yes	Yes	Yes	Yes	Yes
1692	Bhatnosa	145480	Yes	Yes	a	a	c	c	Yes	Yes	Yes	c	Yes	c	c	c	c	Yes	Yes	Yes	Yes	Yes	Yes	Yes
1693	Tikariya Talluke Ba	145481	Yes	Yes	c	a	a	c	Yes	Yes	Yes	c	a	c	c	c	c	c	Yes	Yes	Yes	Yes	No	No
1694	Aliganj	145482	Yes	a	Yes	Yes	c	c	a	Yes	a	Yes	a	Yes	Yes	Yes	Yes	Yes	a	c	Yes	Yes	Yes	Yes
1695	Pari	145483	Yes	Yes	Yes	Yes	Yes	c	Yes	Yes	Yes	c	c	c	c	c	c	Yes	Yes	Yes	Yes	Yes	Yes	Yes
1696	Gothiya	145484	Yes	a	b	a	c	c	a	Yes	Yes	c	Yes	c	c	c	c	Yes	a	a	Yes	Yes	Yes	Yes
1697	Nawabad	145485	Yes	a	c	a	a	c	a	Yes	a	c	c	c	c	c	c	c	a	a	Yes	Yes	No	No
1698	Fatehabad	145486	Yes	a	a	a	b	b	a	Yes	Yes	b	Yes	b	b	c	c	Yes	a	a	Yes	Yes	Yes	Yes
1699	Parashurampur The	145487	Yes	Yes	Yes	Yes	Yes	Yes	Yes	Yes	Yes	Yes	Yes	Yes	Yes	Yes	Yes	Yes	Yes	Yes	Yes	Yes	Yes	Yes
1700	Harpur Halla	145488	Yes	Yes	Yes	Yes	Yes	Yes	Yes	Yes	Yes	Yes	Yes	Yes	Yes	Yes	Yes	Yes	Yes	Yes	Yes	Yes	Yes	Yes
1701	Parhari	145489	Yes	Yes	b	a	b	b	Yes	Yes	Yes	b	b	b	b	Yes	c	a	a	b	Yes	Yes	Yes	Yes
1702	Sahari	145490	Yes	Yes	b	b	b	b	Yes	Yes	Yes	b	b	b	b	Yes	Yes	b	a	b	Yes	Yes	Yes	Yes
1703	Pure Mansha Ram	145491	Yes	a	b	a	a	Yes	a	Yes	Yes	c	a	c	c	Yes	Yes	a	a	c	Yes	Yes	Yes	Yes
1704	Khairhani Pahar Ga	145492	Yes	Yes	Yes	Yes	Yes	Yes	Yes	Yes	Yes	Yes	Yes	Yes	Yes	Yes	Yes	Yes	Yes	c	Yes	Yes	Yes	Yes
1705	Bhagwanpur Barhai	145493	Yes	Yes	a	a	c	c	Yes	Yes	Yes	Yes	Yes	Yes	Yes	c	Yes	Yes	Yes	c	Yes	Yes	Yes	Yes
1706	Patti Ashanandpur	145494																						
1707	Gopalpur Pamar La	145495	Yes	a	a	a	c	c	a	Yes	a	Yes	Yes	Yes	c	Yes	Yes	Yes	Yes	Yes	Yes	Yes	Yes	Yes
1708	Harkishanpur Tirra	145496	a	a	a	a	c	Yes	a	Yes	Yes	Yes	Yes	c	Yes	Yes	Yes	Yes	Yes	Yes	Yes	Yes	Yes	Yes
1709	Saidpur	145497	Yes	a	c	b	b	Yes	Yes	Yes	Yes	c	Yes	c	c	Yes	Yes	c	a	c	Yes	Yes	Yes	Yes
1710	Ghurhat	145498	Yes	a	c	b	b	Yes	Yes	Yes	Yes	c	Yes	c	c	Yes	Yes	c	Yes	c	Yes	Yes	Yes	Yes
1711	Khairabad	145499	Yes	a	a	a	c	Yes	a	Yes	a	Yes	a	Yes	c	Yes	Yes	a	Yes	c	Yes	Yes	Yes	Yes
1712	Bisaiyya	145500	b	Yes	Yes	Yes	Yes	Yes	Yes	Yes	Yes	Yes	Yes	Yes	Yes	Yes	Yes	Yes	Yes	Yes	Yes	Yes	Yes	Yes
1713	Karemuva	145501	Yes	Yes	b	a	b	Yes	Yes	Yes	c	Yes	b	b	Yes	Yes	b	b	b	Yes	Yes	Yes	Yes	Yes
1714	Chak Neknampur	145502	a	Yes	a	b	a	b	b	Yes	b	b	b	b	b	b	b	b	b	b	Yes	Yes	Yes	Yes
1715	Pure Meera	145503	Yes	a	b	a	b	b	b	Yes	Yes	Yes	a	b	b	b	b	b	b	a	Yes	Yes	Yes	Yes
1716	Satwa	145504	Yes	Yes	Yes	a	a	a	a	Yes	a	a	a	a	a	a	a	a	a	Yes	Yes	Yes	Yes	Yes
1717	Bewali	145505	Yes	Yes	a	Yes	a	Yes	Yes	Yes	a	a	Yes	Yes	a	Yes	Yes	a	Yes	Yes	Yes	Yes	Yes	Yes
1718	Mamuni	145506	Yes	Yes	b	b	b	Yes	Yes	Yes	Yes	Yes	b	b	b	Yes	Yes	Yes	Yes	Yes	Yes	No	No	No
1719	Gorwa Hasanpur	145507	c	b	b	Yes	Yes	Yes	c	Yes	c	Yes	Yes	c	Yes	Yes	c	Yes	Yes	c	Yes	Yes	Yes	Yes
1720	Hak Ganj	145508	Yes	Yes	a	c	a	c	c	a	a	c	a	c	c	c	c	c	c	a	Yes	No	No	No
1721	Samaspur Khalsa	145509	Yes	Yes	b	b	b	Yes	Yes	Yes	b	b	b	b	b	Yes	Yes	b	Yes	Yes	Yes	Yes	Yes	Yes
1722	Runipur	145510	Yes	Yes	b	b	b	Yes	Yes	b	b	b	Yes	Yes	Yes	Yes	Yes	Yes	Yes	Yes	Yes	Yes	Yes	Yes
1723	Amarapur	145511	Yes	a	a	a	a	Yes	Yes	a	a	a	a	a	a	a	a	a	a	a	Yes	Yes	Yes	Yes
1724	Lalapur	145512	Yes	a	a	a	a	Yes	Yes	a	a	a	a	Yes	a	a	a	Yes	Yes	Yes	Yes	Yes	Yes	Yes
1725	Bhawanipur	145513	Yes	Yes	a	a	a	Yes	Yes	a	a	a	Yes	Yes	a	Yes	Yes	Yes	Yes	Yes	Yes	Yes	Yes	Yes
1726	Kewali Mahima	145514	Yes	Yes	a	a	c	Yes	Yes	a	a	a	Yes	Yes	Yes	Yes	Yes	Yes	Yes	Yes	Yes	Yes	Yes	Yes
1727	Jahanpur	145515	Yes	Yes	b	b	b	Yes	Yes	Yes	Yes	b	b	b	Yes	Yes	a	a	a	Yes	Yes	Yes	Yes	Yes
1728	Ashikabad	145516	Yes	Yes	Yes	Yes	a	Yes	Yes	Yes	a	Yes	a	Yes	a	Yes	a	Yes	Yes	Yes	Yes	Yes	Yes	Yes
1729	Mohammadabad	145517	Yes	Yes	Yes	b	b	Yes	Yes	Yes	b	b	b	Yes	Yes	Yes	b	Yes	Yes	Yes	Yes	Yes	Yes	Yes
1730	Khwajapur	145518	Yes	Yes	b	Yes	b	Yes	b	b	b	Yes	Yes	b	Yes	Yes	Yes	Yes	Yes	Yes	Yes	Yes	Yes	Yes
1731	Paksrawan	145519	Yes	Yes	b	Yes	Yes	Yes	Yes	Yes	b	Yes	b	Yes	b	Yes	b	Yes	b	Yes	Yes	Yes	Yes	Yes
1732	Rajapur Chak Bibi	145520	a	Yes	Yes	Yes	a	a	Yes	Yes	a	a	Yes	a	a	Yes	Yes	Yes	Yes	Yes	Yes	Yes	Yes	Yes
1733	Pure Muhammad St	145521	Yes	a	a	a	a	Yes	Yes	Yes	a	a	a	a	a	Yes	Yes	Yes	a	a	Yes	Yes	Yes	Yes
1734	Dubahan	145522	Yes	Yes	Yes	Yes	a	Yes	Yes	Yes	Yes	Yes	a	Yes	a	a	Yes	a	Yes	a	Yes	Yes	Yes	Yes
1735	Kalipur	145523	Yes	a	b	a	b	Yes	Yes	b	b	b	Yes	b	b	Yes	b	a	a	Yes	Yes	Yes	Yes	Yes
1736	Mohanganj	145524	Yes	b	Yes	Yes	b	Yes	Yes	b	b	b	b	b	b	b	b	b	b	Yes	Yes	Yes	Yes	Yes
1737	Chak Mirza Pati	145525	Yes	a	b	a	b	a	a	b	b	b	Yes	Yes	b	a	Yes	Yes	a	Yes	Yes	Yes	Yes	Yes
1738	Raghpur	145526	Yes	Yes	Yes	b	a	Yes	Yes	Yes	b	Yes	Yes	Yes	Yes	Yes	Yes	Yes	Yes	Yes	Yes	Yes	Yes	Yes
1739	Chak Sirsira	145527																						
1740	Kawalpur Mafi	145528	Yes	Yes	a	a	b	Yes	Yes	b	b	b	Yes	Yes	Yes	Yes	Yes	Yes	Yes	Yes	Yes	Yes	Yes	Yes
1741	Kapuripur	145529	Yes	Yes	Yes	a	a	Yes	a	a	a	Yes	b	b	b	b	Yes	a	a	Yes	Yes	Yes	Yes	Yes
1742	Ashraf Ganj	145530	Yes	Yes	Yes	b	b	Yes	Yes	Yes	b	b	b	Yes	Yes	b	a	Yes	Yes	Yes	Yes	Yes	Yes	Yes
1743	Kithanwa	145531	Yes	Yes	Yes	a	b	a	Yes	Yes	Yes	b	b	b	Yes	Yes	a	Yes	Yes	Yes	Yes	Yes	Yes	Yes
1744	Palhipur	145532	Yes	b	a	b	b	b	Yes	Yes	b	a	b	b	b	b	Yes	Yes	Yes	Yes	Yes	Yes	Yes	Yes
1745	Tikariya Bhat	145533	Yes	Yes	b	Yes	Yes	Yes	Yes	Yes	b	b	b	Yes	Yes	b	Yes	Yes	Yes	Yes	Yes	Yes	Yes	Yes
1746	Dharai	145534	Yes	Yes	Yes	b	Yes	b	b	Yes	Yes	Yes	Yes	Yes	Yes	b	b	c	b	Yes	Yes	Yes	Yes	Yes
1747	Autahiya	145535	Yes	a	b	b	b	Yes	Yes	b	b	b	Yes	Yes	Yes	Yes	Yes	b	a	a	Yes	Yes	Yes	Yes
1748	Mirjahanpur	145536	Yes	Yes	c	b	Yes	Yes	Yes	c	c	c	c	Yes	Yes	c	c	Yes	c	No	No	No	No	No
1749	Kamalapur	145537	a	Yes	Yes	c	a	Yes	Yes	Yes	Yes	c	c	a	c	c	Yes	Yes	c	c	No	No	No	No
1750	Domapur	145538																						
1751	Kodri	145539	Yes	a	a	a	a	Yes	Yes	b	Yes	b	b	b	Yes	Yes	b	Yes	Yes	Yes	Yes	Yes	Yes	Yes
1752	Kempur	145540	Yes	Yes	Yes	b	Yes	Yes	b	b	b	Yes	Yes	a	Yes	Yes	Yes	Yes	Yes	Yes	Yes	Yes	Yes	Yes
1753	Sirsira	145541	c	Yes	Yes	Yes	c	c	Yes	Yes	Yes	Yes	c	c	c	Yes	a	Yes	Yes	Yes	Yes	Yes	No	No
1754	Iechhan Gora	145542	Yes	Yes	c	b	a	c	Yes	Yes	c	c	c	Yes	Yes	b	a	a	Yes	Yes	Yes	Yes	Yes	Yes
1755	Garhi Islam Nagar	145543	Yes	Yes	a	Yes	a	Yes	Yes	Yes	b	b	b	a	Yes	Yes	Yes	Yes	Yes	Yes	Yes	Yes	Yes	Yes
1756	Rampur Kasaha	145544	Yes	Yes	a	a	a	Yes	Yes	b	b	b	Yes	Yes	a	Yes	Yes	Yes	Yes	Yes	Yes	Yes	Yes	Yes
1757	Madhopur Pathak	145545	Yes	Yes	a	a	Yes	Yes	Yes	b	Yes	b	b	a	Yes	Yes	Yes	Yes	Yes	Yes	Yes	Yes	Yes	Yes
1758	Kaloo Jalalpur	145546	Yes	Yes	b	a	b	Yes	Yes	Yes	Yes	Yes	Yes	Yes	Yes	Yes	Yes	Yes	Yes	Yes	Yes	Yes	Yes	Yes

Census of India 2011- Village Directory

Amenities and Land use (As in 2009)

Name of District:-Rae Bareli Location CodeNo:-158

Name of CD Block:-Salon - Location CodeNo:-0322

Sl. No.	Name village	Location code no.	Land Use																	Name of three most important commodities manufactured				
			Nearest Town	Area under different types of land use (in hectares rounded up to one decimal place)														Area irrigated by source (in hectare).						
				Name	Distance range code i.e. a. for < 5 Kms. b. for 5-10 Kms and c. for 10+ kms.	Forests	Area under Non-agricultural Uses	Barren and Un-cultivable land	Permanent Pastures and Other Grazing Lands	Land Under Miscellaneous Tree Crops etc.	Culturable Waste Land	Fallow lands other than current fallows	Current Fallows	Net Area Sown	Total Irrigated Land Area	Total Un-irrigated Land Area	Canals (C)	Wells/Tubs-wells(W/TW)	Tanks/Lakes(T/L)	Water Falls(W/F)	Others(O)	First	Second	Third
1	2	3	102	103	104	105	106	107	108	109	110	111	112	113	114	115	116	117	118	119	120	121	122	
1691	Tewaripur	145479	RAE BARELI	c	0.3	10.6	0.1	0	0	3	0.2	2.8	109.4	106.7	2.7	101.6	5.1	0	0	0				
1692	Bhatnosa	145480	RAE BARELI	c	0	9.2	1.8	0	0	0.9	0.2	2.6	75.9	75.2	0.8	70	5.2	0	0	0				
1693	Tikariya Talluke Ba	145481	RAE BARELI	c	0	6.9	0	0	0.6	1.5	1.2	0.7	66.7	66.7	0	0	66.7	0	0	0				
1694	Aliganj	145482	RAE BARELI	c	0	11.6	0	0	1.9	1.1	0.5	1	87.3	81.3	6	76.6	5	0	0	0				
1695	Pari	145483			1.6	67.4	9.7	3.1	10.6	2.1	2.1	128.1	520.2	519.4	0	0	519.4	0	0	0				
1696	Gothiya	145484	RAE BARELI	c	0.5	8.1	0.4	0	0	1.2	0.5	3.5	131.7	131.2	0.4	120.7	10	0	0	0				
1697	Nawabad	145485			1.3	5	0.8	0.4	0.7	0.1	0.4	3.6	48.6	48.7	0	0	48.7	0	0	0				
1698	Fatehabad	145486	RAE BARELI	b	6.6	2.1	0.4	0	0	0	0	7.1	31.2	30.6	0.5	20.5	10.1	0	0	0				
1699	Parashurampur The	145487	RAE BARELI		0	9.2	0	0	0	1.4	11.1	3.9	81.4	79.4	2	77.2	2.1	0	0	0				
1700	Harpur Halla	145488	RAE BARELI		0	78.6	21.2	0	6.4	3.1	20.8	10.2	167.8	165.3	2.4	0	165.3	0	0	0		Wheat	Potato	
1701	Parhari	145489	RAE BARELI		0	5.2	0	0	2.1	0	6.1	4.2	75.4	71	4.4	0	14.1	0	0	0		56.9		
1702	Sahari	145490	RAE BARELI		0	13.3	0	0	0	5.5	20.4	31	148.2	142.1	6.1	137.9	4.2	0	0	0				
1703	Pure Mansha Ram	145491	RAE BARELI		3	6.1	1.2	0	0	0.7	9.7	0.5	47.9	38.3	9.6	0	38.3	0	0	0				
1704	Khairhani Pahar Ga	145492	RAE BARELI	c	5.4	49.4	0.1	0.9	4.1	0	1.1	0.6	900.1	871.1	29	0	200	0	0	0		671.1		
1705	Bhagwanpur Barhai	145493	RAE BARELI	c	0.6	10.2	0.5	1.1	4.4	1.6	2.1	0	83	80	3	78	2	0	0	0				
1706	Patti Ashanandpur	145494	RAE BARELI		0.2	2.2	0	0	0	0.2	0	0	34	29	5	27	2	0	0	0				
1707	Gopalpur Pamar La	145495	RAE BARELI	a	6.6	0.6	1.7	0	0	0.1	0	0	32.4	32.4	0	30	2.4	0	0	0				
1708	Harkishanpur Tirra	145496	RAE BARELI	c	0.2	10.8	4.7	2.2	0	0.9	0	0	43.3	39.3	4	37.3	2	0	0	0				
1709	Saidpur	145497	RAE BARELI	c	48.3	5.8	22.2	0	3.2	0.8	15.7	0.1	103.4	96.2	7.2	93	3.2	0	0	0				
1710	Ghurhat	145498	RAE BARELI	c	0	9.4	11.2	0	0.4	1.7	9.3	4	63.8	63.8	0	0	63.8	0	0	0				
1711	Khairabad	145499	RAE BARELI	c	0	0.7	5.5	0	1.2	0	0	0	59.8	50.9	9	48.7	2.2	0	0	0				
1712	Bisaiyya	145500	RAE BARELI	b	49.1	76.8	0.5	5.5	0	0	0	0	428.9	1	427.9	1	0	0	0	0				
1713	Karemuva	145501			2.7	16.4	2.5	4.4	3.1	3.2	0.8	0	116.2	108.5	7.7	0	18.1	0	0	0		90.4		
1714	Chak Neknampur	145502	RAE BARELI		0	11.1	3	0	0.4	0	3.3	1	40.7	40.7	0	0	0	0	0	0		40.7	Paddy	
1715	Pure Meera	145503			0	0	0	0	0	0	0	0	52	52	0	0	0	0	0	0		52		
1716	Satwa	145504	RAE BARELI		0	5.6	0.4	3.2	0.5	0.2	1	0.6	58.6	52	6.6	52	0	0	0	0				
1717	Bewali	145505			0	37	0	2	0.1	4.2	0	2.8	286.7	250.1	36.6	99	0	0	0	0		151.1	Wheat	
1718	Mamuni	145506	RAE BARELI	c	82	86.9	0	3.6	0	14.1	1.9	0.5	597.4	540.4	57	500.4	40.4	0	0	0				
1719	Gorwa Hasanpur	145507			171.9	21.1	6.8	0	0	0	0	0	228	146	82	125.8	20.1	0	0	0		0.1		
1720	Hak Ganj	145508	RAE BARELI	c	55.9	1.6	11.1	0	2.3	2.2	0	0	77.7	77.7	0	0	17.5	0	0	0		60.2		
1721	Samaspur Khalsa	145509	RAE BARELI	c	2.7	58.2	0	5	2.1	3	0	2.3	169.8	128.8	41	9.5	119.3	0	0	0				
1722	Runipur	145510	RAE BARELI	c	1.9	11.8	0	3.5	1.1	3.1	0	1.7	153	130.1	23	120.4	0	0	0	0		9.6		
1723	Amarapur	145511	RAE BARELI	c	0	3.1	0	0.1	0	0.2	0	0.1	13.6	11.5	2.1	7	4.6	0	0	0				
1724	Lalapur	145512	RAE BARELI	c	0	8.5	0	1.6	0	2.1	0	1.2	95.6	85.3	10.3	0	20	0	0	0		65.2	Wheat	
1725	Bhawanipur	145513	RAE BARELI	c	0	15.5	0	5.3	0.8	0.8	0	0	58.8	50.3	8.5	28.1	0	0	0	0		22.1		
1726	Kewali Mahima	145514	RAE BARELI	c	0	11.6	0	1.8	0.6	0	0	0.7	59.8	55.1	6.5	55.1	0	0	0	0			Paddy	
1727	Jahanpur	145515	RAE BARELI	c	0	7.6	0	0.2	2.2	1.3	0	0.6	67.8	64.1	3.6	39	0	0	0	0		25.1		
1728	Ashikabad	145516	RAE BARELI	c	0	20	0	3.1	0	2	0	1.9	152	120.2	31.8	10.3	0	0	0	0		109.9		
1729	Mohammadabad	145517	RAE BARELI	c	0	26.2	0	0	7	2.1	0	2	210.6	196.7	13.9	106.2	0	0	0	0		90.5		
1730	Khvajapur	145518	RAE BARELI	c	60.6	14.3	0	0	0	11.2	0	0	166.9	146.1	20.8	123.9	0	0	0	0		22.2	Wheat	
1731	Pakstrawan	145519	RAE BARELI	c	0	107.3	1.4	3.3	0	12.7	0	4.3	472.8	402.1	70.7	0	0	0	0	0		402.1	Wheat	
1732	Rajapur Chak Bibi	145520	RAE BARELI	c	0	24.4	0.9	0.6	0	4.9	0	2.5	156.8	141.2	15.6	130.6	0	0	0	0		10.6		
1733	Pure Muhammad St	145521			0	1.4	0	0	0	0	0	0.1	7.4	5.3	2.1	5.3	0	0	0					
1734	Dubahan	145522	RAE BARELI	c	0	56.1	1.3	4.4	0	7.7	0	3	453.6	453.6	0	0	0	0	0	0		453.6	Wheat	
1735	Kalipur	145523			0	7.4	0	0	0	5.8	0	0	34	34	0	34	0	0	0					
1736	Mohanganj	145524	RAE BARELI	c	0	27.6	0	0.3	0	4.6	25.8	0	146.8	146.8	0	146.8	0	0	0	0			Wheat	
1737	Chak Mirza Pati	145525			0	1	0	0	0	0.4	0	0	31	28.5	2.5	0	0	0	0			28.5		
1738	Raghpur	145526	RAE BARELI	c	0	22.9	0	11	0	10.2	0	1.6	218.8	210.1	8.6	210.1	0	0	0	0				
1739	Chak Sirsira	145527			0	1.5	0	0	0	0	0	0.1	18.5	18.5	0	0	0	0	0			18.5		
1740	Kewalpur Mafi	145528	RAE BARELI	c	0	6.5	0	0.6	0.1	0	0.5	0	53.9	45.2	8.7	45.2	0	0	0	0			Paddy	
1741	Kapurpur	145529	RAE BARELI		0	0	0	0	0.4	0	0	0	127.4	127.4	0	0	0	0	0	0		127.4		
1742	Ashraf Ganj	145530	RAE BARELI	c	0	4.3	0	0.3	0	0	0	0	33.4	33.4	0	0	0	0	0	0		33.4	Wheat	
1743	Kithanwa	145531	RAE BARELI	c	47.1	0	2.5	0	0	0	0	0	394.5	370.1	24.4	0	168	0	0	0		202.1		
1744	Palhipur	145532	RAE BARELI	c	24.4	0	0	21	18	0	0	0	188.6	188.6	0	0	0	0	0	0		188.6		
1745	Tikariya Bhat	145533	RAE BARELI	c	0	0	6.3	9.1	0	0	0	0.9	0	220.8	220.8	0	0	0	0	0		220.8	Potato	
1746	Dharai	145534	RAE BARELI	c	172.5	110.3	0	3.2	0	23.6	6.5	0	701.7	701.7	0	0	0	0	0	0		701.7	Wheat	
1747	Autahiya	145535																						

Census of India 2011- Village Directory
Amenities and Land use (As in 2009)
Name of District:-Rae Bareli Location CodeNo:-158

Name of CD Block:-Salon - Location CodeNo:-0322

Sr. No.	Name village	Location code no.	Total area of the village (in hectares rounded up to one decimal place)	Total population (2011 census)	Number of households (2011 census)	Number of educational amenities available. (If not available within the village , the distance range code viz; a for < 5 Kms, b for 5-10 Kms and c for 10+ kms of nearest place where facility is available is given).													
						Pre-Primary school (PP)	Primary school (P)	Middle school (M)	Secondary School (S)	Senior Secondary school (SS)	Degree college of arts science & commerce (ASC)	Engineering college(EC)	Medical college (MC)	Management institute (MI)	Polytechnic (Pt)	Vocational training school /ITI	Non-formal training centre (NFTC)	Special school for disabled (SSD)	Others (specify)
1	2	3	4	5	6	7	8	9	10	11	12	13	14	15	16	17	18	19	20
1759	Ratson	145547	1438.1	5685	956 a		1 a	a	a	c	c	c	c	b					
1760	Khanpur Urf Birbha	145548	246.5	1929	363	1 a	a	a	a	c	c	c	c	c	b				
1761	Jotbhadi Urf Eridee	145549	76	613	102	2	1 a	a	a	a	c	c	c	c					
1762	Piyarepur	145550	54.8	1569	271	1	1 a	a	a	c	c	c	c	c	b	b			
1763	Jai Rampur Pandey	145551	98.4	770	109	a	a	a	a	c	c	c	c	c	c	c			
1764	Bairampur	145552	302	2597	474 a	1 a	a	a	a	c	c	c	c	c	c				
1765	Kanhpur Urf Basant	145553	297.3	2582	444 a	1 a	a	a	a	c	c	c	c	c					
1766	Ghooranpur	145554	209.1	694	123	2	4	1	1	1	c	c	c	c	c	b		c	
1767	Kamaluddinpur	145555	63.6	1446	254						b	c	c	c	1 c	b		c	
1768	Nooruddinpur	145556	482.9	3882	667	2	2 a		1 c	c	c	c	c	c	c	c			
1769	Jaudaha	145557	681.8	3246	616		1	1	a	c	c	c	c	c	c				
1770	Lakhanpur	145558	79.7	348	62		1	a		1	c	c	c	c	b	c			
1771	Gopalpur Anantpur	145559	76.8	1073	187		1	b	c	c	c	c	c	c	c	c			
1772	Kajipur Gosai	145560	28.8	563	98 a		1 a	a	a	c	c	c	c	c	c				
1773	Lahureypur	145561	91.9	1278	217	2	1 b	b	b	c									
Block T O T A L :			33745.2	222894	39950	55	114	44	15	8	3	1	0	0	1	1	2	0	0
District T O T A L :			449282.9	3097564	565776	625	1707	787	214	159	36	11	4	58	4	10	86	29	53

**Census of India 2011- Village Directory
Amenities and Land use (As in 2009)**

Name of District:-Rae Bareli Location CodeNo:-158

Name of CD Block:-Salon - Location CodeNo:-0322

Sr. No.	Name village	Location code no.	Number of Medical Amenities available. (If not available within the village , the distance range code viz; a for < 5 Kms, b for 5-10 Kms and c for 10+ kms of nearest place where facility is available is given).										Number of Non-Government Medical Amenities available.							
			Community health centre (CHC)	Primary health centre (PHC)	Primary health sub centre (PHS)	Maternity and child welfare centre (MCW)	T.B. clinic (TBC)	Hospital-allopathic (HA)	Hospital-alternative medicine (HO)	Dispensary (D)	Veterinary hospital (VH)	Mobile health clinic (MHC)	Family welfare centre (FWC)	Charitable non Govt. hospital/Nursing home.	Medical practitioner with MBBS Degree	Medical practitioner with other degree	Medical practitioner with no degree	Traditional practitioner and faith healer .	Medicine Shop	Others
1	2	3	21	22	23	24	25	26	27	28	29	30	31	32	33	34	35	36	37	38
1759	Ratson	145547	b		b	b	b	b	b	b	b	b	b	0	0	0	1	0	0	0
1760	Khanpur Urf Birbha	145548	a	b	b	b	b	b	a	a	a	a	b	0	0	0	1	0	0	0
1761	Jotbhadi Urf Eridee	145549	b	a	b	b	a			a		b		0	0	0	1	0	0	0
1762	Piyarepur	145550	b	b	b	b	b	b	b	b	1	b	b	0	0	0	1	0	0	0
1763	Jai Rampur Pandey	145551	c	c	a	c	c	c	c	c	c	a	a	0	0	0	0	0	0	0
1764	Bairampur	145552	c	a	c	c	a	a	c	c	c	c	c	0	0	0	0	0	0	0
1765	Kanhpur Urf Basant	145553	c	a	c	c	c				a	c	c	0	0	0	0	0	0	1
1766	Ghooranpur	145554	a	a	a	a	b	a	b	b	a	b	b	0	0	0	0	0	0	1
1767	Kamaluddinpur	145555	a	a	a	a	b	a	b	b	a	a	b	0	0	0	0	0	0	1
1768	Nooruddinpur	145556	a	a	a	a	a	a	a	a	a	a	c	0	0	0	0	0	0	1
1769	Jaudaha	145557	a	c	c	c	c	c	a	a	a	c	c	0	0	0	0	0	0	1
1770	Lakhanpur	145558	a	a	a	a	a	a	a	c	a	c	a	0	0	0	0	0	0	1
1771	Gopalpur Anantpur	145559	c	b	b	b	b	b	b	b	b	b	c	0	0	0	0	0	0	1
1772	Kajipur Gosai	145560	b	b	b	c	b	b	b	b	b	b	c	0	0	0	0	0	0	1
1773	Lahureypur	145561	b	b	c	b	b	b	b	b	b	b	b	0	0	0	0	1	0	1
Block T O T A L :			0	0	2	1	1	0	1	1	2	2	2	0	0	0	21	24	43	32
District T O T A L :			9	28	49	74	9	23	32	35	66	32	76	23	24	19	301	382	631	294

Census of India 2011- Village Directory

Amenities and Land use (As in 2009)

Name of District:-Rae Bareli Location CodeNo:-158

Name of CD Block:-Salon - Location CodeNo:-0322

Sr. No.	Name village	Location code no.	Availability of drinking water - Yes / No								Availability of toilet & others Yes / No			
			Tap water (Treated/Untreated)	Well water (Covered / Uncovered well)	Hand Pump	Tube wells / Bore well	Spring	River / Canal	Tank/ Pond / Lake	Others	Community toilet including bath.	Community toilet excluding bath.	Rural sanitary mart or sanitary hardware outlet available near the village.	Community bio- gas or recycle of waste for productive use.
1	2	3	39	40	41	42	43	44	45	46	47	48	49	50
1759	Ratson	145547	Yes	No	Yes	Yes	No	Yes	No	No	No	No	No	No
1760	Khanpur Urf Birbha	145548	Yes	No	Yes	Yes	No	No	No	No	No	No	No	No
1761	Jotbhadi Urf Eridee	145549	Yes	No	Yes	Yes	No	Yes	Yes	No	No	No	No	Yes
1762	Piyarepur	145550	Yes	No	Yes	No	No	No	No	No	No	No	No	No
1763	Jai Rampur Pandey	145551	Yes	No	Yes	Yes	No	No	No	No	No	No	No	No
1764	Bairampur	145552	Yes	No	Yes	Yes	No	No	Yes	No	No	No	No	No
1765	Kanhpur Urf Basant	145553	Yes	No	Yes	Yes	No	No	Yes	No	No	No	No	No
1766	Ghooranpur	145554	Yes	No	Yes	Yes	No	No	Yes	No	No	No	No	No
1767	Kamaluddinpur	145555	Yes	No	Yes	No	No	No	No	No	No	No	No	No
1768	Nooruddinpur	145556	Yes	No	Yes	Yes	No	No	No	No	No	No	No	No
1769	Jaudaha	145557	Yes	No	Yes	Yes	No	Yes	Yes	No	No	No	No	No
1770	Lakhanpur	145558	Yes	No	Yes	No	No	No	No	No	No	No	Yes	No
1771	Gopalpur Anantpur	145559	Yes	Yes	Yes	Yes	No	Yes	No	No	No	No	No	No
1772	Kajipur Gosai	145560	Yes	Yes	Yes	Yes	No	No	No	No	No	No	No	No
1773	Lahureypur	145561	Yes	Yes	Yes	No	No	Yes	Yes	No	No	No	No	No
Block T O T A L :			99	35	128	102	3	35	52	2	1	6	8	5
District T O T A L :			1008	658	1712	1281	20	479	686	11	20	44	77	63

Census of India 2011- Village Directory

Amenities and Land use (As in 2009)

Name of District:-Rae Bareli Location CodeNo:-158

Name of CD Block:-Salon - Location CodeNo:-0322

Sr. No.	Name village	Location code no.	Communication and transport facilities (If amenities available code -Yes is given except for Village Pin Code ,If not available within the village , the distance range code viz; a for < 5 Kms, b for 5-10 Kms and c for 10+ kms of nearest place where facility is available is given).																
			Post office(PCO)	Sub post office (SPO)	Post & Telegraph office (P&TO)	Village Pin Code	Telephones (Land lines)	Public call office (PCO)	Mobile phone coverage	Internet cafes/ Common service centre (CSC)	Private courier facility	Bus service (Public & Private)	Railway stations	Auto/Modified Autos	Taxis and Vans	Tractors	Cycle-pulled rickshaws(Manual & Machine driven)	Carts driven by animals	Sea /River ferry service
1	2	3	51	52	53	54	55	56	57	58	59	60	61	62	63	64	65	66	67
1759	Ratson	145547	a	Yes	b		Yes	Yes	Yes	Yes	b	a	c	b	Yes	Yes	Yes		c
1760	Khanpur Urf Birbha	145548	a	a	a		Yes	Yes	Yes	Yes	a		Yes	Yes	Yes	Yes	Yes	Yes	Yes
1761	Jotbhadi Urf Eridee	145549	a	a	b		Yes	Yes	Yes	b	a	b	b	a	Yes	Yes	Yes	Yes	Yes
1762	Piyarepur	145550	Yes	Yes	Yes		Yes	Yes	Yes	Yes	Yes	Yes	Yes	Yes	Yes	Yes	Yes	Yes	Yes
1763	Jai Rampur Pandey	145551	a	a	a		a	a	a	Yes	a	Yes	c	a	a	a	a	a	a
1764	Bairampur	145552	a	a			c	a	Yes	a	a	c	c	a		Yes	Yes	Yes	Yes
1765	Kanhpur Urf Basant	145553	a		c		Yes	a	Yes	a	a	Yes	c	a	Yes	Yes	Yes	Yes	a
1766	Ghooranpur	145554	a	a			Yes	Yes	Yes	a	b	Yes	c	Yes	Yes	Yes	Yes	Yes	Yes
1767	Kamaluddinpur	145555	a	a			Yes	a	Yes	a	b	Yes	c	Yes	Yes	Yes	Yes	Yes	Yes
1768	Nooruddinpur	145556	a								c	Yes	c	Yes	Yes	Yes	Yes	Yes	Yes
1769	Jaudaha	145557	a		Yes		Yes	Yes	Yes	Yes	Yes	Yes	Yes	Yes	Yes	Yes	Yes	Yes	Yes
1770	Lakhanpur	145558	a		c							c	c		Yes	Yes	Yes	Yes	Yes
1771	Gopalpur Anantpur	145559	b	Yes	b						b	Yes	c	Yes	Yes	Yes	Yes	Yes	Yes
1772	Kajipur Gosai	145560	a								b	b	a	c		Yes	Yes	Yes	Yes
1773	Lahureypur	145561	b	c	c		Yes	Yes	Yes	Yes	c	Yes	Yes		Yes	Yes	Yes	Yes	Yes
Block T O T A L :			6	20	8	18	66	55	91	21	6	34	13	12	34	69	52	80	26
District T O T A L :			77	322	84	498	586	425	974	175	110	275	89	182	374	811	590	1107	375

Census of India 2011- Village Directory

Amenities and Land use (As in 2009)

Name of District:-Rae Bareilly Location CodeNo:-158

Name of CD Block:-Salon - Location CodeNo:-0322

Sr. No.	Name village	Location code no.	Village connected to highways,village roads, banks & credit societies (If amenities available code -Yes is given, If not available within the village , the distance range code viz; a for < 5 Kms, b for 5-10 Kms and c for 10+ kms of nearest place where facility is available is given).												
			Connected to national highway(NH)	Connected to state highway(SH)	Connected to major district road (MDR)	Connected to others district road	Pucca roads	Kutchehra roads	Water bounded macadam(WBM) roads	Navigable waterway (river/canal)(NW)	Footpaths (FP)	Commercial & Co-operative Banks	ATM	Agricultural Credit Societies	
1	2	3	68	69	70	71	72	73	74	75	76	77	78	79	
1759	Ratason	145547	Yes	Yes	Yes	Yes	Yes	Yes	Yes	Yes	Yes	b	b	a	
1760	Khanpur Urf Birbha	145548	Yes	Yes	Yes	Yes	Yes	Yes	Yes	Yes	Yes	a	b	b	
1761	Jotbhadi Urf Eridee	145549	c	Yes	Yes	Yes	Yes	Yes	Yes	Yes	Yes	a	b	a	
1762	Piyarepur	145550	Yes	Yes	Yes	Yes	Yes	Yes	Yes	Yes	Yes	Yes	b	Yes	
1763	Jai Rampur Pandey	145551	a	a	Yes	Yes	Yes	Yes	Yes	Yes	Yes	a	c	Yes	
1764	Bairampur	145552	Yes	c	a	a	a	Yes	Yes	Yes	Yes	a	c	a	
1765	Kanhpur Urf Basant	145553	a		Yes	Yes	Yes	Yes	Yes	Yes	Yes	Yes	Yes	a	
1766	Ghooranpur	145554	c	Yes	Yes	Yes	Yes	Yes	Yes	Yes	Yes	a	Yes	a	
1767	Kamaluddinpur	145555	Yes	Yes	Yes	Yes	Yes	Yes	Yes	Yes	Yes	a	b	a	
1768	Nooruddinpur	145556	Yes	Yes	Yes	Yes	Yes	Yes	Yes	Yes	Yes	a	c	Yes	
1769	Jaudaha	145557	Yes	Yes	Yes	Yes	Yes	Yes	Yes	Yes	Yes	Yes	Yes	Yes	
1770	Lakhanpur	145558	a	a	Yes	Yes	Yes	Yes	Yes	Yes	Yes	a	c	a	
1771	Gopalpur Anantpur	145559		Yes	Yes	Yes	Yes	Yes	Yes	Yes	Yes	Yes	c	c	
1772	Kajipur Gosai	145560	a	a	Yes	Yes	Yes	Yes	Yes	Yes	Yes	b	c	a	
1773	Lahureypur	145561	Yes		Yes	Yes	Yes	Yes	Yes	Yes	Yes	b	c	a	
Block T O T A L :			20	32	53	84	102	117	90	59	129	11	4	16	
District T O T A L :			151	330	476	824	1174	1396	1054	653	1597	140	35	183	

Census of India 2011- Village Directory

Amenities and Land use (As in 2009)

Name of District:-Rae Bareli Location CodeNo:-158

Name of CD Block:-Salon - Location CodeNo:-0322

Sr. No.	Name village	Location code no.	Availability of miscellaneous facilities (If amenities available code -Yes is given, If not available within the village , the distance range code viz; a for < 5 Kms, b for 5-10 Kms and c for 10+ kms of nearest place where facility is available is given).															Availability of electricity (Yes/No)						
			Self-Help Group (SHG)	Public distribution system (PDS) shop	Mandis / Regular market	Weekly Haat	Agricultural marketing society	Integrated Child Development Scheme (Nutritional Centres)	Anganwadi Centre (Nutritional Centres)	Others (Nutritional Centres)	ASHA (Acredited Social Health Activist)	Community centre with/without TV	Sports Field,	Sports Club / Recreation Centre	Cinema / Video Hall	Public Library	Public Reading Room	Newspaper Supply	Assembly Polling station	Birth & Death Registration Office	Power Supply for Domestic Use (ED)	Power Supply for Agricultural Use (EAG)	Power Supply for Commercial Use (EC)	Power Supply for All Uses (EA)
1	2	3	80	81	82	83	84	85	86	87	88	89	90	91	92	93	94	95	96	97	98	99	100	101
1759	Ratson	145547	Yes	Yes	Yes	Yes	b	Yes	Yes	Yes	Yes	b	b	Yes	Yes	Yes	Yes	Yes	Yes	Yes	Yes	Yes	Yes	Yes
1760	Khanpur Urf Birbha	145548	Yes	Yes	a	a	Yes	Yes	Yes	Yes	Yes	b	Yes	Yes	Yes	Yes	Yes	Yes	Yes	Yes	Yes	Yes	Yes	Yes
1761	Jotbhadi Urf Eridee	145549	Yes	Yes	b	a	b	Yes	Yes	Yes	Yes	b	b	Yes	Yes	a	Yes	Yes	Yes	Yes	Yes	Yes	Yes	Yes
1762	Piyarepur	145550	b	Yes	Yes	Yes	Yes	Yes	Yes	Yes	Yes	Yes	Yes	Yes	Yes	Yes	Yes	Yes	Yes	Yes	Yes	Yes	Yes	Yes
1763	Jai Rampur Pandey	145551	a	a	c	a	a	Yes	Yes	Yes	Yes	Yes	Yes	Yes	Yes	Yes	Yes	Yes	Yes	Yes	Yes	Yes	Yes	Yes
1764	Bairampur	145552	Yes	Yes	a	a	a	Yes	Yes	Yes	c	c	c	c	Yes	Yes	Yes	a	Yes	Yes	Yes	Yes	Yes	Yes
1765	Kanhpur Urf Basant	145553	Yes	Yes	a	a	a	Yes	Yes	Yes	Yes	c	Yes	Yes	c	Yes	Yes	Yes	Yes	Yes	Yes	Yes	Yes	Yes
1766	Ghooranpur	145554	Yes	Yes	b	a	b	b	Yes	Yes	Yes	b	Yes	Yes	b	b	b	Yes	Yes	Yes	Yes	Yes	Yes	Yes
1767	Kamaluddinpur	145555	Yes	Yes	b	Yes	a	Yes	b	b	b	Yes	Yes	Yes	a	b	b	Yes	Yes	Yes	Yes	Yes	Yes	Yes
1768	Nooruddinpur	145556	Yes	Yes	c	c	c	c	Yes	Yes	c	Yes	Yes	Yes	c	Yes	Yes	Yes	Yes	Yes	Yes	Yes	No	No
1769	Jaudaha	145557	Yes	Yes	Yes	Yes	Yes	Yes	Yes	Yes	Yes	Yes	Yes	Yes	Yes	Yes	Yes	Yes	Yes	Yes	Yes	Yes	Yes	Yes
1770	Lakhanpur	145558	Yes	Yes	Yes	c	c	c	Yes	Yes	b	Yes	c	c	Yes	Yes	Yes	Yes	a	Yes	Yes	Yes	Yes	Yes
1771	Gopalpur Anantpur	145559	a	Yes	c	a	b	c	c	c	c	a	a	c	a	c	c	b	Yes	Yes	No	No	No	No
1772	Kajipur Gosai	145560	Yes	Yes	Yes	Yes	c	c	c	c	c	Yes	Yes	Yes	c	c	c	a	a	a	No	No	No	No
1773	Lahureypur	145561	Yes	Yes	Yes	c	c	c	a	Yes	Yes	Yes	Yes	Yes	Yes	Yes	Yes	Yes	Yes	Yes	No	No	No	No
Block T O T A L :			117	95	30	31	22	74	101	107	81	50	55	63	43	82	89	81	96	88	122	120	115	112
District T O T A L :			1427	1219	492	639	579	972	1486	1598	1471	889	1044	877	785	893	958	1220	1456	1224	1668	1455	1015	950

Census of India 2011- Village Directory

Amenities and Land use (As in 2009)

Name of District:-Rae Bareli Location CodeNo:-158

Name of CD Block:-Salon - Location CodeNo:-0322

Sr. No.	Name village	Location code no.	Land Use												Land Use					Name of three most important commodities manufactured			
			Nearest Town	Area under different types of land use (in hectares rounded up to one decimal place)										Area irrigated by source (in hectare).					First	Second	Third		
				Name	Distance range code i.e. a. for < 5 Kms. b. for 5-10 Kms and c. for 10+ kms.	Forests	Area under Non-agricultural Uses	Barren and Un-cultivable land	Permanent Pastures and Other Grazing Lands	Land Under Miscellaneous Tree Crops etc.	Culturable Waste Land	Fallow lands other than current fallows	Current Fallows	Net Area Sown	Total Irrigated Land Area	Total Un-irrigated Land Area	Canals (C)	Wells/Tubs-wells(W/TW)				Tanks/Lakes(T/L)	Water Falls(W/F)
102	103	104	105	106	107	108	109	110	111	112	113	114	115	116	117	118	119	120	121	122			
1759	Ratson	145547	RAE BARELI	b	0	82	0.1	0	0	8.6	0	0	1347.4	1116.8	230.6	0	0	0	0	1117		Potato	
1760	Khanpur Urf Birbha	145548	RAE BARELI	b	0	21.6	0	0	4.6	3.8	1.1	9.7	205.8	205.8	0	107.5	0	0	0	98.3			
1761	Jotbhadi Urf Eridee	145549	RAE BARELI	c	0	7	0	0	0.8	0	0	0.5	67.7	60.7	7	45.1	0	0	0	15.6			
1762	Piyarepur	145550			0	8	0.2	0	1	1	1.8	3.8	38.9	38.9	0	38.9	0	0	0	0		Wheat	
1763	Jai Rampur Pandey	145551	RAE BARELI	c	0	4.6	1.1	5.6	1.2	0.9	1.7	0	83.3	70.7	12.6	70.7	0	0	0	0			
1764	Bairampur	145552			0.2	1	24.9	0	1.8	0.1	2.2	0	271.8	220.7	50.5	220.2	0	0	0	0			
1765	Kanhpur Urf Basant	145553	RAE BARELI	c	0	27	0	1	0.5	0.7	0	5.7	262.5	212.1	50.4	0	212.1	0	0	0			
1766	Ghooranpur	145554	RAE BARELI	c	0	15	0	0	1	0.9	15.3	0	176.9	175.1	1.8	175.1	0	0	0	0	Paddy	Wheat	Potato
1767	Kamaluddinpur	145555			0	4.6	0	0	0	0.3	4.6	0	54.1	51.1	3	51.1	0	0	0	0			
1768	Nooruddinpur	145556	RAE BARELI	c	2.9	61.2	0	1.3	0	0	0	0	417.5	417.5	0	0	0	0	0	417.5		Potato	
1769	Jaudaha	145557	RAE BARELI	c	0	1.2	0	0	0	0	0	0	680.7	680.7	0	0	0	0	0	680.7		Paddy	
1770	Lakhanpur	145558	RAE BARELI	c	0	0	1.8	0	0	4.6	0	0	73.3	73.3	0	0	0	0	0	73.3		wheat	
1771	Gopalpur Anantpur	145559	RAE BARELI	c	0	0	0	0	0	0	0	0	76.8	76.8	0	0	0	0	0	76.8		potat	
1772	Kajipur Gosai	145560	RAE BARELI	c	0	0	4.5	0	2.7	0	0	0	21.5	4	17.6	0	4	0	0	0		o	
1773	Lahureypur	145561	RAE BARELI	c	0	7.4	0	0	0	1	0	0	83.5	43.4	40.1	0	0	0	0	43.4			
Block T O T A L :					0	0	1972.4	2543.3	523.8	239	310.2	385.7	740	970.8	26059	22502.6	3559.2	9210.2	5848.9	168	277.5		
District T O T A L :					0	0	6331.2	39632.3	12715	3928.2	11063	12228.9	22462	21284.9	318893.7	250902.5	67979.6	104896.1	93782.1	6908.4	975.7		

Appendix I:-Summary showing total number of villages having educational, medical and other amenities - CD Block level District: Rae Bareli (158)

Sr.No.	Name of CD block	Total number of inhabited villages in the C. D. block	Total population of C.D. block	Villages having educational institutions							
				Pre-primary school	Primary school	Middle school	Secondary school	Senior secondary school (SS)	Degree college of arts scieince & commerce	Degree college of engineering	Medical college
1	2	3	4	5	6	7	8	9	10	11	12
1	Bachhrawan	66	158556	17	65	38	10	9	1	0	0
2	Shivgarh	62	116851	8	57	28	5	6	2	0	0
3	Mahrajganj	75	139063	18	68	33	6	5	0	0	0
4	Singhpur	74	196256	22	23	18	7	6	0	0	0
5	Tiloi	83	154083	34	58	25	4	3	2	0	0
6	Bahadurpur	41	124978	20	38	17	4	2	0	1	0
7	Harchandpur	80	140274	16	70	40	3	3	0	0	0
8	Amawan	85	131866	16	75	47	6	4	0	0	0
9	Sataon	72	166296	27	57	40	15	13	0	2	1
10	Rahi	103	201395	32	83	58	21	16	1	1	1
11	Khiron	94	155508	25	84	35	10	6	0	0	0
12	Sareni	149	179687	38	79	39	12	10	2	0	0
13	Lalganj	90	162941	23	63	37	12	6	4	2	1
14	Dalmau	123	178617	24	85	39	10	8	4	1	0
15	Deenshah Gaura	70	104149	15	53	23	6	6	3	0	0
16	Jagatpur	60	91455	11	47	26	6	3	0	0	0
17	Rohniya	51	72655	12	32	19	11	7	1	0	0
18	Unchahar	98	149742	33	46	22	12	14	5	2	0
19	Dih	70	134128	19	56	13	4	2	4	1	1
20	Chhatoth	58	116170	15	49	20	8	4	2	0	0
21	Salon	129	222894	32	89	31	10	7	3	1	0
	Total	1733	3097564	457	1277	648	182	140	34	11	4

Appendix I Cont.....

Appendix I Cont....

Sr.No.	Name of CD block	Villages having educational institutions (contd.)						
		Management institute	Polytechnic	Vocational training school /ITI	Non-formal training centre	Special school for disabled	Others (specify)	No educational facility
1	2	13	14	15	16	17	18	19
1	Bachrawan	1	0	0	4	0	0	0
2	Shivgarh	0	0	0	1	0	0	5
3	Mahrajganj	0	0	0	1	0	0	5
4	Singhpur	0	0	0	0	0	0	51
5	Tiloi	0	0	2	9	0	0	22
6	Bahadurpur	0	0	0	0	0	0	3
7	Harchandpur	0	0	0	0	0	0	10
8	Amawan	0	0	0	0	0	0	9
9	Sataon	5	0	1	13	9	13	11
10	Rahi	15	2	4	15	19	40	16
11	Khiron	0	0	0	0	0	0	8
12	Sareni	1	0	0	12	0	0	65
13	Lalganj	5	1	0	3	0	0	22
14	Dalmau	0	0	1	7	0	0	30
15	Deenshah Gaura	0	0	0	3	1	0	14
16	Jagatpur	0	0	0	0	0	0	12
17	Rohniya	0	0	0	0	0	0	15
18	Unchahar	31	0	0	1	0	0	37
19	Dih	0	0	1	4	0	0	12
20	Chhatoh	0	0	0	1	0	0	7
21	Salon	0	1	1	1	0	0	35
	Total	58	4	10	75	29	53	389

Appendix I Cont....

Appendix I Cont....

Sr.No.	Name of CD block	Villages having Medical institutions										
		Community health centre	Primary health centre	Primary health sub centre	Maternity and child welfare centre	T.B . clinic	Hospital- allopat hic	Hospital- alternati ve medicin e	Dispens ary	Veterin ary hospital	Mobi le healt h clinic	Famil y welfa re centr e
1	2	20	21	22	23	24	25	26	27	28	29	30
1	Bachhrawan	2	1	5	8	2	6	1	2	7	1	6
2	Shivgarh	1	1	5	4	2	0	2	0	3	0	3
3	Mahrajganj	0	1	1	1	0	1	1	0	1	0	6
4	Singhpur	0	1	0	1	0	0	1	0	1	0	0
5	Tiloi	0	0	1	1	0	4	0	0	0	1	4
6	Bahadurpur	0	0	5	6	1	3	0	1	8	5	10
7	Harchandpur	0	2	0	0	0	0	0	0	0	0	0
8	Amawan	1	2	0	1	0	0	0	0	0	0	0
9	Sataon	0	1	0	0	0	0	0	0	0	0	0
10	Rahi	1	1	2	2	1	0	0	0	2	0	2
11	Khiron	0	4	2	2	1	0	1	1	2	0	1
12	Sareni	0	5	1	4	0	2	2	1	2	1	2
13	Lalganj	1	3	1	3	0	1	0	0	3	0	2
14	Dalmau	1	3	3	11	0	0	3	5	7	2	4
15	Deenshah Gaura	0	1	9	9	0	1	10	8	9	8	8
16	Jagatpur	1	1	0	1	0	0	0	0	0	0	0
17	Rohniya	0	1	1	1	0	0	0	1	1	1	1
18	Unchahar	1	0	3	7	0	0	0	1	2	0	2
19	Dih	0	0	7	7	1	0	0	0	4	0	1
20	Chhatoh	0	0	1	4	0	0	1	0	3	1	4
21	Salon	0	0	2	1	1	0	1	1	2	2	2
	Total	9	28	49	74	9	18	23	21	57	22	58

Appendix I Cont.....

Appendix I Cont.....

Sr.No.	Name of CD block	Villages having Medical institutions (contd.) ...					Villages having drinking water			
		Medical practioner (with MBBS Degree)	Medical practioner (with other degree)	Medicine shop	Others	No medical facility	Tap water (treated/ untreated)	Well water (coverd/ uncovered well)	Hand pump	Tubewell/ borewell
1	2	31	32	33	34	35	36	37	38	39
1	Bachhrawan	0	0	39	9	5	66	32	66	54
2	Shivgarh	0	0	19	12	15	62	30	62	54
3	Mahrajanj	0	0	20	21	5	75	22	75	57
4	Singhpur	0	0	23	9	6	19	25	70	54
5	Tiloi	0	0	44	14	5	62	30	83	68
6	Bahadurpur	0	0	16	7	1	40	19	41	37
7	Harchandpur	0	0	29	14	7	9	22	78	56
8	Amawan	0	0	46	11	5	10	15	83	65
9	Sataon	0	0	19	22	16	21	23	68	49
10	Rahi	0	0	31	18	7	67	33	102	86
11	Khiron	0	0	41	14	5	81	34	94	67
12	Sareni	0	0	62	22	9	70	47	148	106
13	Lalganj	0	0	18	19	7	35	26	86	62
14	Dalmau	4	3	7	1	97	12	78	122	62
15	Deenshah Gaura	10	8	10	7	51	8	70	70	45
16	Jagatpur	0	0	23	14	5	5	7	59	41
17	Rohniya	0	0	34	3	3	43	12	51	41
18	Unchahar	0	0	36	18	7	97	36	98	77
19	Dih	0	0	38	5	4	69	30	70	59
20	Chhatoh	0	0	15	15	10	58	32	58	39
21	Salon	0	0	43	32	14	99	35	128	102
	Total	14	11	613	287	284	1008	658	1712	1281

Appendix I Cont.....

Appendix I Cont.....

Sr.No.	Name of CD block	Villages having drinking water (Cont)....					Villages having Post & Telegraph				
		Spring	River/ canal	Tank/ pond/ lake	Others	No drinking water facility	Post office	Sub post office	Post & telegraph office	Phone (land lines)	Public call office
1	2	40	41	42	43	44	45	46	47	48	49
1	Bachhrawan	2	14	34	0	0	7	14	4	25	17
2	Shivgarh	2	23	35	0	0	3	15	1	21	16
3	Mahrajganj	2	19	29	0	0	3	8	2	27	16
4	Singhpur	0	25	40	0	3	1	30	29	47	36
5	Tiloi	1	20	28	0	0	5	20	4	32	20
6	Bahadurpur	0	6	15	0	0	7	10	2	5	2
7	Harchandpur	1	24	18	1	1	0	12	4	33	23
8	Amawan	0	18	19	0	1	2	15	1	14	12
9	Sataon	1	11	12	1	3	3	12	4	21	17
10	Rahi	2	23	33	1	1	9	20	4	31	27
11	Khiron	2	24	46	0	0	4	16	3	27	25
12	Sareni	0	29	49	0	0	7	24	4	67	47
13	Lalganj	0	12	33	2	3	0	16	1	32	19
14	Dalmau	1	68	77	3	0	1	18	1	29	16
15	Deenshah Gaura	0	49	63	1	0	3	15	1	25	11
16	Jagatpur	0	8	6	0	1	4	15	0	21	19
17	Rohniya	0	11	10	0	0	2	5	2	8	7
18	Unchahar	0	22	31	0	0	4	14	7	30	27
19	Dih	2	22	37	0	0	3	12	1	16	8
20	Chhatoh	1	16	19	0	0	3	11	1	9	5
21	Salon	3	35	52	2	1	6	20	8	66	55
	Total	20	479	686	11	14	77	322	84	586	425

Appendix I Cont.....

Appendix I Cont.....

Sr.No	Name of CD block	Villages having Post & Telegraph		Villages having transport						
		Mobile phone coverage	Internet cafes/ Common service centre	Village roads-pucca road	Bus service (public / private)	Railway station	Auto/ modified autos	Taxi & vans	Tractors	Navigable water ways (river/canal/sea ferry service)
1	2	50	51	52	53	54	55	56	57	58
1	Bachhrawan	47	3	46	11	7	6	19	25	21
2	Shivgarh	32	0	45	4	0	2	5	21	21
3	Mahrajganj	46	5	49	11	0	3	8	9	22
4	Singhpur	47	25	58	26	4	34	36	57	53
5	Tiloi	61	12	68	29	8	15	22	58	23
6	Bahadurpur	16	4	38	6	4	0	4	18	7
7	Harchandpur	53	21	63	23	21	21	35	57	60
8	Amawan	19	5	66	11	3	11	14	40	72
9	Sataon	34	11	12	13	5	9	13	12	7
10	Rahi	34	14	40	9	5	13	17	31	17
11	Khiron	64	4	67	10	3	10	22	47	26
12	Sareni	93	17	96	27	2	10	32	91	63
13	Lalganj	63	7	66	6	2	5	25	41	50
14	Dalmau	80	2	89	12	3	5	14	28	27
15	Deenshah Gaura	24	5	58	5	1	2	13	11	24
16	Jagatpur	44	3	43	3	2	3	6	49	27
17	Rohniya	13	4	26	6	1	2	5	20	21
18	Unchahar	63	7	45	7	4	10	27	73	25
19	Dih	28	4	53	8	0	4	6	20	18
20	Chhatoh	22	1	44	14	1	5	17	34	10
21	Salon	91	21	102	34	13	12	34	69	59
	Total	974	175	1174	275	89	182	374	811	653

Appendix I Cont.....

Appendix I Cont.....

Sr.No.	Name of CD block	Banks		Credit societies	Villages having recreation facility			
		Commercial & co-operative	ATM	Agricultural credit societies	Cinema / video halls	Public library	Public reading rooms	Availability of news paper
1	2	59	60	61	62	63	64	65
1	Bachhrawan	3	2	4	13	23	28	32
2	Shivgarh	5	2	2	22	37	38	37
3	Mahrajganj	4	0	8	17	28	33	48
4	Singhpur	24	6	31	55	58	58	72
5	Tiloi	13	1	11	48	51	51	67
6	Bahadurpur	4	0	7	34	35	35	36
7	Harchandpur	11	7	6	68	67	69	71
8	Amawan	4	1	12	26	30	36	44
9	Sataon	4	1	8	47	46	45	47
10	Rahi	6	0	3	28	28	24	33
11	Khiron	4	0	4	11	15	25	64
12	Sareni	8	1	12	42	43	50	118
13	Lalganj	4	1	5	12	17	22	66
14	Dalmau	5	1	23	107	107	110	109
15	Deenshah Gaura	2	0	6	70	70	70	70
16	Jagatpur	8	2	6	28	23	29	51
17	Rohniya	3	4	3	27	28	29	32
18	Unchahar	9	2	6	53	49	51	66
19	Dih	4	0	7	29	35	38	39
20	Chhatoh	4	0	3	5	21	28	37
21	Salon	11	4	16	43	82	89	81
	Total	140	35	183	785	893	958	1220

Appendix I Cont.....

Appendix I Cont.....

Sr.No.	Name of CD block	Miscellaneous				Villages having power supply	
		Public distribution system (PDS) shop	Weekly haat	Assembly polling station	Birth & death registration office	Available	Not available
1	2	66	67	68	69	70	71
1	Bachhrawan	52	16	62	40	66	0
2	Shivgarh	42	14	51	43	60	2
3	Mahrajanj	52	13	61	55	74	1
4	Singhpur	66	45	72	48	69	5
5	Tiloi	57	20	70	54	77	6
6	Bahadurpur	37	22	38	31	40	1
7	Harchandpur	57	27	78	71	79	1
8	Amawan	61	20	73	54	85	0
9	Sataon	50	42	60	55	69	3
10	Rahi	45	25	64	66	103	0
11	Khiron	54	25	79	68	94	0
12	Sareni	103	45	119	103	132	17
13	Lalganj	57	24	74	62	86	4
14	Dalmau	107	104	115	109	122	1
15	Deenshah Gaura	70	69	70	70	70	0
16	Jagatpur	42	21	53	45	60	0
17	Rohniya	25	16	43	34	50	1
18	Unchahar	61	24	69	46	93	5
19	Dih	46	20	57	46	69	1
20	Chhatoh	40	16	52	36	58	0
21	Salon	95	31	96	88	122	7
	Total	1219	639	1456	1224	1678	55

Appendix IA - village directory							
Villages by number of primary schools							
District: Rae Bareli (158)							
Sr.No.	Name of C.D.Block	Total number of inhabited villages	Number of primary schools				
			None	One	Two	Three	Four +
1	2	3	4	5	6	7	8
1	0302-Bachhrawan	66	1	50	8	3	4
2	0303-Shivgarh	62	5	39	10	5	3
3	0304-Mahrajganj	75	7	50	11	4	3
4	0305-Singhpur	74	51	23	0	0	0
5	0306-Tiloi	83	25	49	5	2	2
6	0307-Bahadurpur	41	3	27	6	1	4
7	0308-Harchandpur	80	10	57	8	2	3
8	0309-Amawan	85	10	62	7	3	3
9	0310-Sataon	72	15	44	7	1	5
10	0311-Rahi	103	20	77	4	2	0
11	0312-Khiron	94	10	65	11	3	5
12	0313-Sareni	149	70	68	9	2	0
13	0314-Lalganj	90	27	48	7	5	3
14	0315-Dalmau	123	38	70	11	2	2
15	0316-Deenshah Gaura	70	17	46	4	1	2
16	0317-Jagatpur	60	13	38	5	3	1
17	0318-Rohniya	51	19	26	5	0	1
18	0319-Unchahar	98	52	45	1	0	0
19	0320-Dih	70	14	42	9	1	4
20	0321-Chhatoh	58	9	36	8	3	2
21	0322-Salon	129	40	78	7	0	4
	Total	1733	456	1040	143	43	51

Appendix IB - village directory						
Villages by primary, middle and secondary schools						
District: Rae Bareli (158)						
Sr.No.	Name of CD Block	Total number of inhabited villages	Type of educational institutions available			
			No school	At least one primary school and no middle school	At least one primary school and one middle school	At least one middle school and one secondary school
1	2	3	4	5	6	7
1	0302-Bachhrawan	66	0	27	38	8
2	0303-Shivgarh	62	5	29	28	5
3	0304-Mahrajanj	75	6	36	32	6
4	0305-Singhpur	74	51	5	18	7
5	0306-Tiloi	83	25	33	25	4
6	0307-Bahadurpur	41	3	21	17	4
7	0308-Harchandpur	80	10	30	40	3
8	0309-Amawan	85	9	29	46	5
9	0310-Sataon	72	15	17	40	15
10	0311-Rahi	103	19	26	57	18
11	0312-Khiron	94	10	49	35	10
12	0313-Sareni	149	69	41	38	11
13	0314-Lalganj	90	26	27	36	12
14	0315-Dalmau	123	35	49	36	10
15	0316-Deenshah Gaura	70	16	31	22	6
16	0317-Jagatpur	60	12	22	25	5
17	0318-Rohniya	51	17	15	17	11
18	0319-Unchahar	98	51	25	21	11
19	0320-Dih	70	13	44	12	3
20	0321-Chhatoh	58	9	29	20	7
21	0322-Salon	129	40	58	31	9
	Total	1733	441	643	634	170

Appendix IC - Village Directory						
Villages with different sources of drinking water facilities available						
District: Rae Bareli (158)						
Sr.No.	Name of C.D.Block	Number of villages with different sources of drinking water facilities available				
		Only tap (treated/untreated)	Only well (covered / uncovered)	Only tubewell /borewell	Only handpump	More than one source only from tap, well, tubewell,hand pump
1	2	3	4	5	6	7
1	0302-Bachhrawan	0	0	0	0	66
2	0303-Shivgarh	0	0	0	0	62
3	0304-Mahrajganj	0	0	0	0	75
4	0305-Singhpur	1	0	0	10	60
5	0306-Tiloi	0	0	0	3	80
6	0307-Bahadurpur	0	0	0	0	41
7	0308-Harchandpur	0	0	1	19	59
8	0309-Amawan	0	0	1	11	72
9	0310-Sataon	0	0	1	15	53
10	0311-Rahi	0	0	0	7	95
11	0312-Khiron	0	0	0	9	85
12	0313-Sareni	0	0	1	28	120
13	0314-Lalganj	1	0	0	10	76
14	0315-Dalmau	0	0	1	22	100
15	0316-Deenshah Gaura	0	0	0	0	70
16	0317-Jagatpur	0	0	0	16	43
17	0318-Rohniya	0	0	0	0	51
18	0319-Unchahar	0	0	0	0	98
19	0320-Dih	0	0	0	0	70
20	0321-Chhatoh	0	0	0	0	58
21	0322-Salon	0	0	0	6	122
	Total	2	0	5	156	1556

Appendix II- Village Directory

Villages with 5000 and above population which do not have one or more amenities available.

District Rae Bareli(158)

Sr. No.	Name of CD Block	Name of village	Location code number	Population	Amenities not available (indicate N.A. where amenity not available)						
					Senior secondary school	College	Primary health sub centre	Tap drinking water	Bus facility	Approach by pucca road	Banks
1	2	3	4	5	6	7	8	9	10	11	12
1	0302-Bachhrawan	Rampur Sudauli	143790	5597	Available	N.A.	N.A.	Available	Available	Available	N.A.
2	0302-Bachhrawan	Neemteekar	143798	5414	N.A.	N.A.	Available	Available	N.A.	Available	N.A.
3	0302-Bachhrawan	Bachhrawan	143802	9692	Available	Available	N.A.	Available	Available	Available	Available
4	0302-Bachhrawan	Thulendi	143829	6616	N.A.	N.A.	N.A.	Available	Available	Available	N.A.
5	0302-Bachhrawan	Ichauli	143848	6977	N.A.	N.A.	N.A.	Available	N.A.	Available	N.A.
6	0302-Bachhrawan	Sekhpur Samodha	143849	6931	Available	N.A.	N.A.	Available	N.A.	Available	N.A.
7	0302-Bachhrawan	Raja Mau	143850	5044	Available	N.A.	N.A.	Available	Available	Available	N.A.
8	0303-Shivgarh	Baiti	143864	5456	N.A.	N.A.	N.A.	Available	N.A.	Available	N.A.
9	0303-Shivgarh	Gurha	143916	6432	Available	N.A.	N.A.	Available	N.A.	Available	Available
10	0304-Mahrajganj	Mon	143955	6262	N.A.	N.A.	N.A.	Available	Available	Available	N.A.
11	0304-Mahrajganj	Atrehta	143962	5628	Available	N.A.	N.A.	Available	N.A.	Available	N.A.
12	0304-Mahrajganj	Mau	143980	7323	N.A.	N.A.	N.A.	Available	Available	Available	Available
13	0305-Singhpur	Satan Purwa	144015	7719	N.A.	N.A.	N.A.	Available	N.A.	N.A.	N.A.
14	0305-Singhpur	Khara	144019	7320	N.A.	N.A.	N.A.	N.A.	N.A.	N.A.	N.A.
15	0305-Singhpur	Panhauna	144028	7075	N.A.	N.A.	N.A.	N.A.	Available	Available	Available
16	0305-Singhpur	Inhauna	144037	13049	Available	N.A.	N.A.	N.A.	N.A.	N.A.	Available
17	0305-Singhpur	Azadpur	144040	6373	N.A.	N.A.	N.A.	N.A.	N.A.	Available	N.A.
18	0305-Singhpur	Fatepur	144048	5348	N.A.	N.A.	N.A.	Available	N.A.	Available	Available
19	0305-Singhpur	Phoola	144054	7726	N.A.	N.A.	N.A.	N.A.	N.A.	Available	N.A.
20	0305-Singhpur	Rasta Mau	144058	7859	N.A.	N.A.	N.A.	Available	Available	Available	N.A.
21	0305-Singhpur	Bahua	144061	5645	N.A.	N.A.	N.A.	Available	Available	Available	N.A.
22	0306-Tiloi	Semrauta	144068	6243	Available	Available	N.A.	N.A.	Available	Available	Available
23	0306-Tiloi	Pakar Gaon	144102	6266	N.A.	N.A.	N.A.	Available	N.A.	Available	N.A.
24	0306-Tiloi	Tiloi	144112	6956	Available	N.A.	N.A.	Available	Available	Available	Available
25	0307-Bahadurpur	Pidhi	144151	8580	N.A.	N.A.	N.A.	Available	N.A.	Available	N.A.
26	0307-Bahadurpur	Brahmani	144154	6163	Available	N.A.	N.A.	Available	Available	Available	Available
27	0307-Bahadurpur	Mohana	144171	8073	N.A.	N.A.	N.A.	Available	N.A.	N.A.	N.A.
28	0307-Bahadurpur	Sarai Mahesha	144174	5706	N.A.	N.A.	N.A.	Available	N.A.	Available	N.A.
29	0307-Bahadurpur	Bahadurpur Da Jay	144177	17595	N.A.	N.A.	Available	Available	Available	Available	Available
30	0307-Bahadurpur	Tendva	144178	5137	N.A.	N.A.	Available	Available	N.A.	Available	Available
31	0307-Bahadurpur	Odaree	144180	5991	N.A.	N.A.	N.A.	Available	Available	Available	N.A.
32	0308-Harchandpur	Pashchhim Gaon	144194	5644	N.A.	N.A.	N.A.	N.A.	Available	Available	Available
33	0308-Harchandpur	Johwa Sharki	144199	10657	N.A.	N.A.	N.A.	N.A.	N.A.	Available	N.A.
34	0308-Harchandpur	Kathwara	144221	5115	N.A.	N.A.	N.A.	N.A.	Available	Available	Available
35	0309-Amawan	Bawan Buzurg Va	144271	11754	Available	N.A.	N.A.	N.A.	N.A.	N.A.	N.A.
36	0309-Amawan	Sidhauna	144324	5352	N.A.	N.A.	N.A.	N.A.	Available	Available	N.A.
37	0309-Amawan	Amanwa	144337	5245	N.A.	N.A.	N.A.	N.A.	Available	Available	Available
38	0309-Amawan	Roopa Mau	144357	6098	N.A.	N.A.	N.A.	N.A.	N.A.	N.A.	N.A.
39	0310-Sataon	Gojhari	144358	6145	N.A.	N.A.	N.A.	N.A.	N.A.	N.A.	N.A.
40	0310-Sataon	Konsa	144359	6797	Available	N.A.	N.A.	N.A.	N.A.	Available	Available
41	0310-Sataon	Bardar	144362	6557	N.A.	N.A.	N.A.	Available	N.A.	N.A.	N.A.
42	0310-Sataon	Sataon	144363	9151	Available	N.A.	N.A.	N.A.	N.A.	N.A.	Available
43	0310-Sataon	Onai Paharpur	144365	5054	N.A.	N.A.	N.A.	N.A.	N.A.	N.A.	N.A.
44	0310-Sataon	Hajipur	144381	7514	N.A.	N.A.	N.A.	N.A.	N.A.	N.A.	N.A.
45	0310-Sataon	Korihar	144382	12351	N.A.	N.A.	N.A.	N.A.	N.A.	N.A.	N.A.
46	0310-Sataon	Porae	144384	5652	N.A.	N.A.	N.A.	N.A.	N.A.	N.A.	N.A.
47	0310-Sataon	Sultanpur Khera	144389	7619	N.A.	N.A.	N.A.	N.A.	N.A.	N.A.	N.A.

Sr. No.	Name of CD Block	Name of village	Location code number	Population	Amenities not available (indicate N.A. where amenity not available)						
					Senior secondary school	College	Primary health sub centre	Tap drinking water	Bus facility	Approach by pucca road	Banks
1	2	3	4	5	6	7	8	9	10	11	12
48	0310-Sataon	Kailauli	144393	5188	Available	N.A.	N.A.	Available	Available	Available	Available
49	0310-Sataon	Ataura Buzurg	144394	8466	Available	N.A.	N.A.	Available	Available	N.A.	N.A.
50	0310-Sataon	Manehroo	144428	5334	Available	N.A.	N.A.	Available	N.A.	N.A.	N.A.
51	0311-Rahi	Rahi	144434	7536	N.A.	N.A.	N.A.	Available	N.A.	N.A.	N.A.
52	0311-Rahi	Bela Khara	144486	5928	N.A.	N.A.	N.A.	Available	N.A.	N.A.	N.A.
53	0311-Rahi	Bela Gusisi	144487	7320	N.A.	Available	N.A.	Available	Available	N.A.	N.A.
54	0311-Rahi	Bela Bhela	144488	16623	N.A.	N.A.	N.A.	Available	N.A.	N.A.	N.A.
55	0311-Rahi	Lodhwari	144522	10592	N.A.	N.A.	N.A.	N.A.	N.A.	Available	N.A.
56	0312-Khiron	Paho	144549	5620	Available	N.A.	N.A.	Available	N.A.	N.A.	N.A.
57	0312-Khiron	Khiron	144564	9955	Available	N.A.	Available	Available	Available	Available	Available
58	0312-Khiron	Bhitar Gaon	144567	10841	N.A.	N.A.	N.A.	Available	Available	Available	N.A.
59	0312-Khiron	Semari	144602	5715	Available	N.A.	Available	Available	Available	Available	Available
60	0313-Sareni	Bhojpur	144670	7173	Available	N.A.	Available	N.A.	Available	Available	Available
61	0314-Lalganj	Behta Kalan	144802	6148	N.A.	N.A.	N.A.	N.A.	N.A.	N.A.	N.A.
62	0314-Lalganj	Alampur	144835	5162	N.A.	Available	N.A.	Available	N.A.	Available	N.A.
63	0314-Lalganj	Semer Paha	144839	8391	N.A.	N.A.	N.A.	N.A.	N.A.	Available	N.A.
64	0314-Lalganj	Khajur Gaon Mu.	144861	5916	N.A.	N.A.	N.A.	N.A.	N.A.	N.A.	N.A.
65	0314-Lalganj	Ambara Pashchim	144871	5223	Available	N.A.	N.A.	Available	N.A.	Available	N.A.
66	0314-Lalganj	Bahai	144875	9368	N.A.	N.A.	N.A.	N.A.	N.A.	Available	N.A.
67	0315-Dalmau	Aihar	144895	7502	Available	N.A.	N.A.	N.A.	Available	Available	N.A.
68	0315-Dalmau	Govindpur Bhira	144914	7310	Available	N.A.	N.A.	N.A.	Available	Available	N.A.
69	0315-Dalmau	Terukha	144915	6288	N.A.	N.A.	N.A.	N.A.	N.A.	Available	N.A.
70	0315-Dalmau	Dalmau Mu.	144970	7408	N.A.	N.A.	N.A.	Available	N.A.	Available	N.A.
71	0315-Dalmau	Barara Bujurg	144995	5685	N.A.	N.A.	N.A.	N.A.	Available	Available	N.A.
72	0316-Deenshah Gaur	Gaura Haro	145025	8001	Available	Available	N.A.	N.A.	Available	Available	Available
73	0316-Deenshah Gaur	Jalalpur Dhari	145058	5520	N.A.	Available	N.A.	Available	Available	Available	N.A.
74	0317-Jagatpur	Sudampur	145079	6986	N.A.	N.A.	N.A.	N.A.	N.A.	Available	N.A.
75	0317-Jagatpur	Jagatpur	145112	7267	N.A.	N.A.	N.A.	N.A.	N.A.	N.A.	N.A.
76	0318-Rohniya	Itaura Buzurg	145140	13851	Available	Available	N.A.	N.A.	N.A.	Available	N.A.
77	0318-Rohniya	Rasoolpur	145158	7671	N.A.	N.A.	N.A.	Available	Available	N.A.	Available
78	0319-Unchahar	Kand Rawan	145244	10283	N.A.	N.A.	N.A.	Available	N.A.	Available	N.A.
79	0319-Unchahar	Patti Rahas Kaithwa	145249	5769	N.A.	N.A.	Available	Available	N.A.	N.A.	N.A.
80	0319-Unchahar	Uncha Har Dehat	145250	13365	Available	N.A.	N.A.	Available	Available	Available	Available
81	0319-Unchahar	Arkha Mustakil	145252	10337	Available	N.A.	N.A.	Available	N.A.	Available	N.A.
82	0319-Unchahar	Kotra Bahadur Gaon	145258	5696	N.A.	N.A.	N.A.	Available	N.A.	Available	N.A.
83	0320-Dih	Pothai	145302	6256	N.A.	N.A.	N.A.	Available	N.A.	Available	N.A.
84	0320-Dih	Rorwa	145304	10292	N.A.	N.A.	N.A.	Available	Available	Available	N.A.
85	0320-Dih	Mau	145305	7121	N.A.	Available	N.A.	Available	Available	Available	Available
86	0320-Dih	Tekari Dandu	145313	6956	N.A.	N.A.	N.A.	Available	Available	Available	Available
87	0320-Dih	Deeh	145320	12110	Available	N.A.	N.A.	Available	Available	N.A.	Available
88	0320-Dih	Birnawan	145331	10295	N.A.	N.A.	Available	Available	Available	Available	N.A.
89	0321-Chhatoh	Nasirabad	145372	13648	N.A.	N.A.	N.A.	Available	Available	Available	Available
90	0321-Chhatoh	Kunwar Mau	145375	5184	N.A.	N.A.	N.A.	Available	N.A.	Available	N.A.
91	0322-Salon	Suchi	145434	5707	N.A.	N.A.	N.A.	Available	Available	Available	Available
92	0322-Salon	Salon	145457	8018	Available	Available	N.A.	Available	Available	Available	Available
93	0322-Salon	Pari	145483	7060	N.A.	N.A.	N.A.	Available	N.A.	Available	Available
94	0322-Salon	Bewali	145505	5594	N.A.	N.A.	N.A.	N.A.	N.A.	Available	N.A.
95	0322-Salon	Mamuni	145506	5377	N.A.	N.A.	N.A.	Available	N.A.	Available	N.A.
96	0322-Salon	Kithanwa	145531	5064	N.A.	N.A.	N.A.	N.A.	N.A.	Available	Available
97	0322-Salon	Dharai	145534	7865	Available	N.A.	N.A.	N.A.	Available	Available	N.A.
98	0322-Salon	Ratson	145547	5685	N.A.	N.A.	N.A.	Available	N.A.	Available	N.A.

APPENDIX III

LAND UTILISATION DATA IN RESPECT OF CENSUS TOWNS/NON-MUNICIPAL TOWNS

Land use (Area under different types of land use in hectares)

Serial number	Name of town and C.D. Block within brackets Area	Total Area	Forest	Irrigated by source	Unirrigated	Culturable Waste (including gouchar and groves)	Area Not available for cultivation
1	2	3	4	5	6	7	8
Not Available							

APPENDIX IV

C.D. BLOCK WISE LIST OF INHABITED VILLAGES WHERE NO AMENITY OTHER THAN DRINKING WATER FACILITY IS AVAILABLE

Serial number	Location code number	Name of village	
Serial No.	Location Code	Name of CD Block	Name of Village
1	2	3	4
Date Not Prepared			

Appendix V- Village Directory

Summary showing number of villages not having scheduled castes population

Rae Bareli(158)

Sr.No.	Name of C.D. Block	Total villages	Uninhabited villages	Inhabited villages	Number of inhabited villages having no scheduled castes population
1	2	3	4	5	6
1	0302-Bachhrawan	66	0	66	0
2	0303-Shivgarh	62	0	62	2
3	0304-Mahrajganj	75	0	75	1
4	0305-Singhpur	74	0	74	0
5	0306-Tiloi	83	0	83	3
6	0307-Bahadurpur	42	1	41	1
7	0308-Harchandpur	80	0	80	2
8	0309-Amawan	87	2	85	2
9	0310-Sataon	72	0	72	1
10	0311-Rahi	106	3	103	5
11	0312-Khiron	94	0	94	3
12	0313-Sareni	160	11	149	14
13	0314-Lalaganj	92	2	90	3
14	0315-Dalmau	124	1	123	1
15	0316-Deenshah Gaura	71	1	70	2
16	0317-Jagatpur	62	2	60	0
17	0318-Rohniya	53	2	51	1
18	0319-Unchahar	107	9	98	4
19	0320-Dih	71	1	70	2
20	0321-Chhatoh	58	0	58	0
21	0322-Salon	134	5	129	2
	Total	1773	40	1733	49

Appendix VI - Village Directory

Summary showing number of villages not having scheduled tribes population

istrict: Rae Bareli(158)

Sr.No.	Name of C.D. Block	Total villages	Uninhabited villages	Inhabited villages	Number of inhabited villages having no scheduled tribes population
1	2	3	4	5	6
1	0302-Bachhrawan	66	0	66	57
2	0303-Shivgarh	62	0	62	59
3	0304-Mahrajganj	75	0	75	67
4	0305-Singhpur	74	0	74	69
5	0306-Tiloi	83	0	83	77
6	0307-Bahadurpur	42	1	41	39
7	0308-Harchandpur	80	0	80	78
8	0309-Amawan	87	2	85	80
9	0310-Sataon	72	0	72	67
10	0311-Rahi	106	3	103	93
11	0312-Khiron	94	0	94	85
12	0313-Sareni	160	11	149	141
13	0314-Lalganj	92	2	90	74
14	0315-Dalmau	124	1	123	118
15	0316-Deenshah Gaura	71	1	70	67
16	0317-Jagatpur	62	2	60	58
17	0318-Rohniya	53	2	51	50
18	0319-Unchahar	107	9	98	92
19	0320-Dih	71	1	70	64
20	0321-Chhatoh	58	0	58	56
21	0322-Salon	134	5	129	125
	Total	1773	40	1733	1616

Appendix VII - Village Directory

List of villages according to the proportion of the scheduled castes and the scheduled tribes to the total population by ranges.

District: Rae Bareli(158)

CD Block: Bachhrawan(0302)

A - Scheduled Castes

Range of scheduled castes population (Percentages)	Location code number	Name of village
1	2	3
5 - 10	143842	Neewa
11 - 20	143800	Todarpur
11 - 20	143819	Bahadurpur
11 - 20	143836	Maheri
11 - 20	143846	Saidpur Behta
21 - 30	143829	Thulendi
21 - 30	143845	Mainahar Katra
21 - 30	143848	Ichauli
21 - 30	143850	Raja Mau
21 - 30	143853	Mubarakpur Sapo
31 - 40	143789	Kurry
31 - 40	143790	Rampur Sudauli
31 - 40	143793	Churwa
31 - 40	143794	Dostpur
31 - 40	143798	Neemteekar
31 - 40	143802	Bachhrawan
31 - 40	143805	Tamanpur
31 - 40	143822	Padira Khurd
31 - 40	143834	Malikpur Saraiya
31 - 40	143839	Karanpur
31 - 40	143841	Khairhani
31 - 40	143843	Udarhara
31 - 40	143849	Sekhpur Samodha
31 - 40	143851	Rain
31 - 40	143854	Pastaur
41 - 50	143792	Isiya
41 - 50	143799	Saroura
41 - 50	143804	Sehgon Pashchim Gaon
41 - 50	143807	Sehgon Khanpur
41 - 50	143821	Bhairampur
41 - 50	143823	Ashan Jagatpur
41 - 50	143825	Uchauri
41 - 50	143826	Jalalpur
41 - 50	143827	Rasulpur
41 - 50	143830	Malpur
41 - 50	143831	Kalan Garhi
41 - 50	143832	Pahnasa

A - Scheduled Castes

Range of scheduled castes population (Percentages)	Location code number	Name of village
1	2	3
41 - 50	143833	Rampur Mohiuddipur
41 - 50	143838	Umarpur
41 - 50	143844	Madar Khera
41 - 50	143852	Kalui Khera
51 - 75	143791	Sabji
51 - 75	143795	Amawa
51 - 75	143797	Mahraura
51 - 75	143801	Malhipur
51 - 75	143803	Vinayakpur
51 - 75	143808	Sehgon Purab Gaon
51 - 75	143809	Dund Garh
51 - 75	143810	Kasrawan
51 - 75	143812	Bahadur Nagar
51 - 75	143814	Rani Khera
51 - 75	143815	Haswan
51 - 75	143816	Tilenda
51 - 75	143817	Ganeshpur Urf Tadipur
51 - 75	143818	Devpuri
51 - 75	143820	Jeegoon
51 - 75	143824	Padira Kalan
51 - 75	143828	Gujarpur
51 - 75	143835	Bannawa
51 - 75	143837	Kandawan
51 - 75	143840	Peerun
51 - 75	143847	Darehata
76 and above	143796	Kundauli
76 and above	143806	Paliya
76 and above	143811	Jahangeerabad
76 and above	143813	Pahrawan

Appendix VII - Village Directory

List of villages according to the proportion of the scheduled castes and the scheduled tribes to the total population by ranges.

District: Rae Bareli(158)

CD Block: Shivgarh(0303)

A - Scheduled Castes

Range of scheduled castes population (Percentages)	Location code number	Name of village
1	2	3
Nil	143901	Bansinghpur
Nil	143904	Niyat Kunwar Khera
Less than 5	143907	Basant Kunwar Khera
5 - 10	143881	Jugrajpur
11 - 20	143873	Kumharawan
11 - 20	143882	Aimapur
11 - 20	143896	Sarain Chhatradhari
11 - 20	143913	Bhawaniyapur
21 - 30	143858	Bahuda Kalan
21 - 30	143871	Math Goshaee
21 - 30	143872	Masapur
21 - 30	143879	Jaraw Ganj
21 - 30	143886	Variyarpur
21 - 30	143888	Shahpur
21 - 30	143890	Achhai
21 - 30	143891	Raipur
21 - 30	143892	Siwan
21 - 30	143894	Jamunipur
21 - 30	143899	Shiv Garh
21 - 30	143902	Natai
31 - 40	143864	Baiti
31 - 40	143865	Kumbhi
31 - 40	143866	Dhekwa
31 - 40	143867	Rampur Muligarha
31 - 40	143870	Dahigawan
31 - 40	143875	Kasna
31 - 40	143876	Rajapur
31 - 40	143883	Gumawan
31 - 40	143885	Riwan
31 - 40	143893	Rajapur Mustsil Siwan
31 - 40	143895	Kamalpur Awadih
31 - 40	143897	Bhawani Garh
31 - 40	143900	Rampur Khas
31 - 40	143903	Kotwa
31 - 40	143906	Jagdishpur
31 - 40	143910	Govindpur
31 - 40	143911	Osah
31 - 40	143914	Narayanpur
41 - 50	143856	Pindauli
41 - 50	143859	Deheli
41 - 50	143860	Chitwaniya
41 - 50	143861	Bedaru
41 - 50	143862	Banka Garh
41 - 50	143869	Sivli
41 - 50	143877	Shergarh

A - Scheduled Castes

Range of scheduled castes population (Percentages)	Location code number	Name of village
1	2	3
41 - 50	143878	Padariya
41 - 50	143884	Nerthuwa
41 - 50	143887	Basantpur Sakatpur
41 - 50	143909	Bhausi
41 - 50	143915	Khajuron
41 - 50	143916	Gurha
51 - 75	143855	Mawaiya
51 - 75	143857	Bahuda Khurd
51 - 75	143863	Surajpur
51 - 75	143868	Pipri
51 - 75	143874	Badaver
51 - 75	143880	Rani Khera
51 - 75	143889	Katkouli
51 - 75	143898	Dhodhawapur
51 - 75	143905	Raipur Neruwa
51 - 75	143908	Rampur Padumnath
51 - 75	143912	Rampur Tikara

Appendix VII - Village Directory

List of villages according to the proportion of the scheduled castes and the scheduled tribes to the total population by ranges.

District: Rae Bareli(158)

CD Block: Mahrajganj(0304)

A - Scheduled Castes

Range of scheduled castes population (Percentages)	Location code number	Name of village
1	2	3
Nil	143947	Benipur
Less than 5	143986	Andupur
11 - 20	143937	Asni
11 - 20	143946	Indaura
11 - 20	143954	Rajapur Kanspur
11 - 20	143965	Kusmahura
11 - 20	143976	Sersa
11 - 20	143985	Tajuddinpur
11 - 20	143987	Tisa Khanapur
21 - 30	143919	Nahariya
21 - 30	143922	Samaspur Halor
21 - 30	143924	Kakkerpur Urf Bhatijepur
21 - 30	143929	Para Khurd
21 - 30	143935	Hasanpur
21 - 30	143936	Salethu
21 - 30	143945	Bara Huwan
21 - 30	143949	Oee
21 - 30	143953	Kusuri Sagarpur
21 - 30	143956	Kuvana
21 - 30	143957	Kotwa Madaniya
21 - 30	143958	Pokharani
21 - 30	143967	Jyona
21 - 30	143968	Manjh Gaon
21 - 30	143969	Hilha
21 - 30	143970	Jamoliya
21 - 30	143971	Bhaiyapur
21 - 30	143984	Muraini
21 - 30	143988	Domapur
21 - 30	143990	Janai
31 - 40	143917	Alipur
31 - 40	143921	Purasi
31 - 40	143923	Jamurawan
31 - 40	143925	Barwaliya
31 - 40	143926	Belwa
31 - 40	143932	Ghurauna
31 - 40	143934	Narayanpur
31 - 40	143939	Hardoi

A - Scheduled Castes

Range of scheduled castes population (Percentages)	Location code number	Name of village
1	2	3
31 - 40	143940	Atara
31 - 40	143942	Sultanpur
31 - 40	143944	Chilauli
31 - 40	143948	Parwanpur
31 - 40	143955	Mon
31 - 40	143962	Atrehta
31 - 40	143963	Pali
31 - 40	143966	Balipur
31 - 40	143972	Mohamdabad Kotwa
31 - 40	143975	Kadariya
31 - 40	143980	Mau
31 - 40	143989	Chandapur
31 - 40	143991	Dautra
41 - 50	143918	Majhigawan
41 - 50	143920	Bhatsara
41 - 50	143930	Para Kalan
41 - 50	143931	Ramgaon
41 - 50	143938	Radhopur
41 - 50	143951	Jamurwa
41 - 50	143959	Took
41 - 50	143960	Odhi
41 - 50	143961	Jihwa
41 - 50	143964	Kayar
41 - 50	143973	Bari Gohanna
41 - 50	143974	Gangapur
41 - 50	143977	Utehibad Farosa
41 - 50	143979	Kairawa
41 - 50	143981	Sikanderpur
51 - 75	143927	Kanspur
51 - 75	143928	Tauli
51 - 75	143933	Juniha
51 - 75	143941	Hajipur
51 - 75	143950	Rai Mau
51 - 75	143952	Baskata
51 - 75	143978	Pure Achali
51 - 75	143982	Mungtal
51 - 75	143983	Depar Mau
76 and above	143943	Balai Mau

Appendix VII - Village Directory

List of villages according to the proportion of the scheduled castes and the scheduled tribes to the total population by ranges.

District: Rae Bareli(158)

CD Block: Singhpur(0305)

A - Scheduled Castes

Range of scheduled castes population (Percentages)	Location code number	Name of village
1	2	3
11 - 20	144015	Satan Purwa
11 - 20	144030	Bhawanipur
11 - 20	144037	Inhauna
11 - 20	144045	Jiyapur
11 - 20	144046	Otiya
11 - 20	144049	Rajapur
11 - 20	144050	Bhikhipur
11 - 20	144052	Dandupur
11 - 20	144055	Rampur
11 - 20	144065	Usufnagar
21 - 30	143992	Kharawa
21 - 30	143996	Kukaha Rampur
21 - 30	143997	Mahiya Senduriya
21 - 30	143998	Goyan
21 - 30	144000	Hathrohana
21 - 30	144004	Tedhai
21 - 30	144013	Chilauli
21 - 30	144016	Bhanipur
21 - 30	144017	Gadhi Mahabal
21 - 30	144018	Ahorwa Bhwani
21 - 30	144020	Jehta Usarha
21 - 30	144022	Perariya
21 - 30	144029	Patti Bakshi
21 - 30	144032	Dhirapur
21 - 30	144039	Sadhiya
21 - 30	144040	Azadpur
21 - 30	144043	Ahmadabad Pipari
21 - 30	144044	Jijauli
21 - 30	144047	Shekhan Gaon
21 - 30	144048	Fatepur
21 - 30	144053	Jugrajpur
21 - 30	144056	Hasanpur
21 - 30	144057	Konchi
21 - 30	144058	Rasta Mau
21 - 30	144059	Chiluli
21 - 30	144060	Karan Gaon
21 - 30	144061	Bahua

A - Scheduled Castes

Range of scheduled castes population (Percentages)	Location code number	Name of village
1	2	3
31 - 40	144002	Sakatpur
31 - 40	144003	Jaitpur
31 - 40	144006	Raja Patti
31 - 40	144008	Sultanpur Bahengi
31 - 40	144009	Naukhera
31 - 40	144012	Ashrafpur
31 - 40	144014	Kotwa
31 - 40	144024	Khekharuwa
31 - 40	144025	Rampur Panwara
31 - 40	144026	Ratwaliya Manjhar
31 - 40	144027	Singhpur
31 - 40	144034	Jainagara
31 - 40	144035	Saraiya Salarpur
31 - 40	144041	Mahmood Sarai
31 - 40	144054	Phoola
31 - 40	144062	Mirzagarh
31 - 40	144063	Khanapur Chapara
31 - 40	144064	Mattepur
41 - 50	143993	Sighhawapur
41 - 50	144001	Lauli
41 - 50	144005	Jagatpur
41 - 50	144007	Mahimanpur
41 - 50	144011	Anguri
41 - 50	144019	Khara
41 - 50	144021	Kharagpur
41 - 50	144023	Perara
41 - 50	144028	Panhauna
41 - 50	144033	Ramganj
41 - 50	144036	Dangi Barwaliya
41 - 50	144038	Sarai Madho
41 - 50	144042	Miyan Ganj
51 - 75	143994	Kusumbhi
51 - 75	143995	Tikari
51 - 75	143999	Nagiya Mou
51 - 75	144031	Gopalpur
51 - 75	144051	Godhana
76 and above	144010	Dubeypur

Appendix VII - Village Directory

List of villages according to the proportion of the scheduled castes and the scheduled tribes to the total population by ranges.

District: Rae Bareli(158)

CD Block: Tiloi(0306)

A - Scheduled Castes

Range of scheduled castes population (Percentages)	Location code number	Name of village
1	2	3
Nil	144069	Pure Laximan Dei
Nil	144098	Rajwapur
Nil	144123	Kamapur
5 - 10	144103	Chetra Khurd
5 - 10	144142	Shah Mau
5 - 10	144147	Tama Mau
11 - 20	144079	Bhadmar
11 - 20	144084	Kotwa
11 - 20	144087	Pure Dwandi
11 - 20	144088	Sijni
11 - 20	144089	Ondeeh
11 - 20	144090	Alaipur
11 - 20	144093	Pure Manimanohar
11 - 20	144101	Ramae
11 - 20	144107	Sangrapur
11 - 20	144114	Ashapur Ruru
11 - 20	144116	Bhelai Kalan
11 - 20	144134	Asni
11 - 20	144135	Dhorhanpur
11 - 20	144137	Ahuri
11 - 20	144144	Janapur
11 - 20	144146	Bhagirathpur
21 - 30	144067	Maheshpur
21 - 30	144068	Semrauta
21 - 30	144070	Basantpur
21 - 30	144071	Rajapur Halim
21 - 30	144072	Satgawan
21 - 30	144077	Kamae
21 - 30	144078	Chingahi
21 - 30	144080	Revata Deeh
21 - 30	144081	Biraj
21 - 30	144082	Bhadsana
21 - 30	144086	Karaunka
21 - 30	144092	Besarwa
21 - 30	144094	Pure Manga
21 - 30	144104	Chetra Bujurg
21 - 30	144105	Bardharme
21 - 30	144106	Saimbasi
21 - 30	144108	Barkot
21 - 30	144110	Pashchim Tiloi
21 - 30	144112	Tiloi
21 - 30	144113	Sangipur
21 - 30	144115	Bhelai Khurad
21 - 30	144118	Rajanpur
21 - 30	144119	Lodhwariya
21 - 30	144120	Ariyawan

A - Scheduled Castes

Range of scheduled castes population (Percentages)	Location code number	Name of village
1	2	3
21 - 30	144124	Chathuwa
21 - 30	144132	Todarpur
21 - 30	144133	Hanswa
21 - 30	144136	Lih
21 - 30	144138	Meera Mau
21 - 30	144143	Balapur
21 - 30	144145	Agauna
21 - 30	144148	Belwa Hasanpur
31 - 40	144066	Thokarpur
31 - 40	144073	Ambarpur Farsi
31 - 40	144074	Ramnagar
31 - 40	144083	Ashapur Gari
31 - 40	144095	Baghauna
31 - 40	144097	Chaura
31 - 40	144100	Satwa
31 - 40	144102	Pakar Gaon
31 - 40	144111	Devkali
31 - 40	144121	Saraiya
31 - 40	144125	Marhauna
31 - 40	144127	Raja Mau
31 - 40	144128	Garehari
31 - 40	144129	Jagdeeshpur
31 - 40	144130	Jamurwa
31 - 40	144131	Murtajapur
31 - 40	144140	Koora
31 - 40	144141	Narayanpur
41 - 50	144076	Pure Baheliya
41 - 50	144091	Chhichha
41 - 50	144096	Uttarpara
41 - 50	144117	Kutmara
41 - 50	144122	Nasaratpur
51 - 75	144075	Kisunpur
51 - 75	144085	Saidpur
51 - 75	144099	Dhanhuwa
51 - 75	144109	Savitapur
51 - 75	144126	Khanapur Ban
51 - 75	144139	Berara

Appendix VII - Village Directory

List of villages according to the proportion of the scheduled castes and the scheduled tribes to the total population by ranges.

District: Rae Bareli(158)

CD Block: Bahadurpur(0307)

A - Scheduled Castes

Range of scheduled castes population (Percentages)	Location code number	Name of village
1	2	3
Nil	144189	Chak Malehra
Less than 5	144186	Chak Mamha
Less than 5	144190	Tahirpur
5 - 10	144173	Mubarakpur Mukhatiya
11 - 20	144156	Saimbasi
11 - 20	144163	Nawawan
11 - 20	144165	Kesariya Salimpur
21 - 30	144149	Kotwar Mau
21 - 30	144151	Pidhi
21 - 30	144152	Khalispur
21 - 30	144154	Brahmani
21 - 30	144160	Bhadaiya Mahmoodpur
21 - 30	144164	Urwa
21 - 30	144167	Nigohan
21 - 30	144168	Basauni
21 - 30	144170	Fareedpur Parwar
21 - 30	144171	Mohana
21 - 30	144174	Sarai Mahesha
21 - 30	144178	Tendva
21 - 30	144180	Odaree
21 - 30	144183	Kharauli
31 - 40	144153	Jamalpur Rampur
31 - 40	144155	Kisunpur Kewae
31 - 40	144157	Tarauna
31 - 40	144158	Sarwan
31 - 40	144159	Mohaiya Kesariya
31 - 40	144162	Bhadehara
31 - 40	144169	Daulatpur Sidhariya
31 - 40	144172	Pure Badyrai
31 - 40	144175	Nakdaiyapur
31 - 40	144177	Bahadurpur Da Jayas
31 - 40	144179	Fatehpur Mawaiya
31 - 40	144188	Behta Murtajapur
41 - 50	144150	Mahmoodpur
41 - 50	144161	Khairahana
41 - 50	144176	Kasimpur
41 - 50	144182	Mawai Alampur
41 - 50	144185	Chak Bhoor
41 - 50	144187	Bojhi Mula Mau
51 - 75	144184	Baghail
76 and above	144166	Chak Dahira Mau

Appendix VII - Village Directory

List of villages according to the proportion of the scheduled castes and the scheduled tribes to the total population by ranges.

District: Rae Bareli(158)

CD Block: Harchandpur(0308)

A - Scheduled Castes

Range of scheduled castes population (Percentages)	Location code number	Name of village
1	2	3
Nil	144237	Antari
Nil	144268	Chak Shekhoopur
5 - 10	144205	Kanhat
5 - 10	144241	Ghunsari
11 - 20	144196	Nanda Khera
11 - 20	144207	Shobhapur
11 - 20	144209	Majhigavan Hardoi
11 - 20	144217	Kandaura
11 - 20	144230	Tengana
11 - 20	144242	Hasanapur
11 - 20	144246	Kankhara
11 - 20	144250	Kotiyamau
11 - 20	144255	Alipur Khalsa
21 - 30	144212	Pindori Sargahi
21 - 30	144218	Teri Maniya Teekar
21 - 30	144219	Harchandpur
21 - 30	144227	Itkuti
21 - 30	144228	Lakhanapur
21 - 30	144229	Ruknapur
21 - 30	144232	Ambahar
21 - 30	144233	Bargadha
21 - 30	144236	Sirsa
21 - 30	144239	Chak Sunda
21 - 30	144247	Faridpur
21 - 30	144248	Mawaeya
21 - 30	144249	Pandera
21 - 30	144251	Gulloopur
21 - 30	144252	Ajmatulla Ganj
21 - 30	144253	Chauhaniya
21 - 30	144254	Arivar
21 - 30	144257	Majhigavan Karan
21 - 30	144258	Khuchuma
21 - 30	144259	Shora
21 - 30	144269	Lohanipur
31 - 40	144191	Tera Baraula
31 - 40	144192	Ufarapur
31 - 40	144199	Johwa Sharki
31 - 40	144200	Johwahisar

A - Scheduled Castes

Range of scheduled castes population (Percentages)	Location code number	Name of village
1	2	3
31 - 40	144202	Datauli
31 - 40	144203	Seri
31 - 40	144204	Piyarepur
31 - 40	144206	Bala
31 - 40	144210	Salimpur Khas
31 - 40	144215	Kamalpur
31 - 40	144221	Kathwara
31 - 40	144231	Khiriipur Karaundi
31 - 40	144238	Para
31 - 40	144240	Rahwan
31 - 40	144243	Baldupur
31 - 40	144244	Anguri
31 - 40	144265	Daudpur
41 - 50	144194	Pashchhim Gaon
41 - 50	144195	Madan Tusi
41 - 50	144198	Sarai Umar
41 - 50	144201	Kamkeypur
41 - 50	144208	Malikpur Barna
41 - 50	144213	Kashau Khas
41 - 50	144214	Paharpur Kasho
41 - 50	144216	Hidain
41 - 50	144223	Didhaura Som Mau
41 - 50	144225	Seonthi
41 - 50	144226	Mohammadpur Dighaura
41 - 50	144235	Sohaliya
41 - 50	144260	Majhi Gavan Rao
41 - 50	144261	Dhondhari
41 - 50	144262	Lalloopur Khas
41 - 50	144263	Mubarakpur
41 - 50	144264	Tanda
51 - 75	144193	Pasi Tusi
51 - 75	144197	Aghaura
51 - 75	144211	Gunawar Kamegarpur
51 - 75	144220	Hataiya
51 - 75	144222	Mahmadmau
51 - 75	144224	Pandepur
51 - 75	144234	Hilalganj
51 - 75	144245	Harni
51 - 75	144256	Usmanpur
51 - 75	144267	Chhivla Mau
51 - 75	144270	Maidanpur
76 and above	144266	Paltu Tanda

Appendix VII - Village Directory

List of villages according to the proportion of the scheduled castes and the scheduled tribes to the total population by ranges.

District: Rae Bareli(158)

CD Block: Amawan(0309)

A - Scheduled Castes

Range of scheduled castes population (Percentages)	Location code number	Name of village
1	2	3
Nil	144309	Rampur
Nil	144321	Khaspari
Less than 5	144336	Dusauti
Less than 5	144352	Kauwadeeh
5 - 10	144286	Khairhana
5 - 10	144348	Hariyawan
11 - 20	144285	Baghail
11 - 20	144293	Paharpur Mardanpur
11 - 20	144298	Jalalpur
11 - 20	144304	Kachaunda Nanakari
11 - 20	144317	Bhuwapur Junardar
11 - 20	144328	Chakpeera Shah
11 - 20	144330	Budhanpur
11 - 20	144338	Dhooradeeh
11 - 20	144341	Pure Nakki
11 - 20	144354	Dighiya
11 - 20	144356	Daut Nagar
11 - 20	144357	Roopa Mau
21 - 30	144277	Bhulwansa
21 - 30	144279	Hilgi
21 - 30	144284	Oya
21 - 30	144289	Baikhara
21 - 30	144291	Bibipur Taluke Hasnapur
21 - 30	144292	Lodhwa Mau
21 - 30	144295	Onaiy Jangal
21 - 30	144300	Jamalpur Karaundi
21 - 30	144305	Hardasspur
21 - 30	144310	Didauli
21 - 30	144312	Kishunpur Ramchandra
21 - 30	144314	Lalpur Chauhan
21 - 30	144315	Bhuwapur Kalan
21 - 30	144316	Kondaras Buzurg
21 - 30	144323	Pindari Khurd
21 - 30	144324	Sidhauna
21 - 30	144327	Umarpur Gerukhuwa
21 - 30	144332	Mainoopur
21 - 30	144333	Rukunpur
21 - 30	144334	Kutubpur Varena
21 - 30	144340	Samarhada
21 - 30	144345	Makhdumpur

A - Scheduled Castes

Range of scheduled castes population (Percentages)	Location code number	Name of village
1	2	3
21 - 30	144346	Chak Khapar
21 - 30	144353	Haivat Mau
31 - 40	144271	Bawan Buzurg Valla
31 - 40	144272	Saripur
31 - 40	144275	Baghai Ahalwar
31 - 40	144278	Gauhanna
31 - 40	144280	Pahrawan
31 - 40	144282	Ashrafabad
31 - 40	144288	Mohabbat Nagar
31 - 40	144290	Pindari Kalan
31 - 40	144296	Jetuva Tappe Bijhwan
31 - 40	144299	Mardanpur
31 - 40	144301	Parigawan
31 - 40	144302	Chaupura
31 - 40	144307	Sarawan
31 - 40	144313	Adampur
31 - 40	144322	Rasehta
31 - 40	144325	Tajpur
31 - 40	144326	Maraiya Andawan
31 - 40	144335	Muzaffarpur
31 - 40	144342	Rasoolpur
31 - 40	144350	Rajwapur
31 - 40	144351	Bandipur
31 - 40	144355	Sandi Nagin
41 - 50	144273	Sobhi
41 - 50	144281	Basalat Nagar
41 - 50	144287	Bahadur Nagar
41 - 50	144294	Turava Nagar
41 - 50	144297	Dedauwa
41 - 50	144308	Garhi Khas
41 - 50	144331	Chakdadar
41 - 50	144337	Amanwa
41 - 50	144339	Mohammadpur Churai
41 - 50	144343	Bibipur Taluke Amanwan
41 - 50	144347	Pandrae
51 - 75	144274	Jaraila
51 - 75	144276	Khaira
51 - 75	144283	Pahremau
51 - 75	144306	Chak Loharahar
51 - 75	144318	Kondras Khurd
51 - 75	144320	Ufara Mau
51 - 75	144329	Manchitpur
51 - 75	144344	Chandpur
51 - 75	144349	Sandi Ram
76 and above	144311	Gokulpur

Appendix VII - Village Directory

List of villages according to the proportion of the scheduled castes and the scheduled tribes to the total population by ranges.

District: Rae Bareli(158)

CD Block: Sataon(0310)

A - Scheduled Castes

Range of scheduled castes population (Percentages)	Location code number	Name of village
1	2	3
Nil	144424	Chak Godwa
Less than 5	144386	Jaitipur
Less than 5	144420	Chak Majhauna
11 - 20	144358	Gojhari
11 - 20	144362	Bardar
11 - 20	144366	Khusroopur
11 - 20	144369	Huseni
11 - 20	144372	Dumapur
11 - 20	144388	Bans
11 - 20	144398	Jetuwa Tappe Bhaon
11 - 20	144400	Surpur Bathuwa
11 - 20	144402	Dedaur
21 - 30	144359	Konsa
21 - 30	144360	Krishnapur Tala
21 - 30	144361	Bankat
21 - 30	144363	Sataon
21 - 30	144364	Garhi Dularai
21 - 30	144365	Onai Paharpur
21 - 30	144371	Gauri Sataon
21 - 30	144373	Sekhapur
21 - 30	144374	Manpur
21 - 30	144378	Jaitpur
21 - 30	144379	Lohara
21 - 30	144384	Porae
21 - 30	144389	Sultanpur Khera
21 - 30	144391	Ataura Khurd
21 - 30	144394	Ataura Buzurg
21 - 30	144395	Jariya
21 - 30	144406	Dariwa
21 - 30	144412	Chandauli
21 - 30	144413	Reti Khurd Buzurg
21 - 30	144418	Tikra
21 - 30	144419	Padri Ganeshpur
21 - 30	144422	Shahpur
21 - 30	144423	Kalyanpur Raili
31 - 40	144376	Raulla
31 - 40	144377	Shahjaura

A - Scheduled Castes

Range of scheduled castes population (Percentages)	Location code number	Name of village
1	2	3
31 - 40	144380	Govindpur Kothaiya
31 - 40	144381	Hajipur
31 - 40	144382	Korihar
31 - 40	144383	Malikmau Chaubara
31 - 40	144387	Shahjadpur
31 - 40	144392	Chandai Raghunathpur
31 - 40	144393	Kailauli
31 - 40	144399	Bathuwa Khas
31 - 40	144401	Sonika Mau
31 - 40	144405	Sakha Naubati
31 - 40	144411	Rasoolpur Gunda
31 - 40	144414	Nak Phulha
31 - 40	144415	Alipur Aaima
31 - 40	144417	Jagjiwanpur Amariya
31 - 40	144428	Manehroo
41 - 50	144367	Chak Nasirpur
41 - 50	144375	Hardhaurpur
41 - 50	144385	Chandwal
41 - 50	144390	Paharpur Khera
41 - 50	144397	Barauwa
41 - 50	144403	Salarpur
41 - 50	144408	Asha Nandpur
41 - 50	144421	Chak Singaria
41 - 50	144425	Chilaula Bhagariya
41 - 50	144426	Purwa Pindor
41 - 50	144429	Narauka
51 - 75	144368	Gambhipur
51 - 75	144370	Hoonsepur
51 - 75	144396	Sarai Dugosha
51 - 75	144407	Sarai Mubarak
51 - 75	144409	Soitha
51 - 75	144410	Nakdilpur
51 - 75	144416	Balla Baraula
51 - 75	144427	Dedani
76 and above	144404	Lohara Mau

Appendix VII - Village Directory

List of villages according to the proportion of the scheduled castes and the scheduled tribes to the total population by ranges.

District: Rae Bareli(158)

CD Block: Rahi(0311)

A - Scheduled Castes

Range of scheduled castes population (Percentages)	Location code number	Name of village
1	2	3
Nil	144450	Alauddeenpur
Nil	144453	Barwaripur
Nil	144461	Chak Baholiyapur
Nil	144501	Ekchhaniya
Nil	144512	Chak Bhadokhar
Less than 5	144438	Rampur Baghail
11 - 20	144451	Bakwara
11 - 20	144460	Akbarpur Kachhwah
11 - 20	144462	Ibrahimpur
11 - 20	144467	Behta Khurd
11 - 20	144475	Sultanpur Aaima
11 - 20	144479	Fakharul Hasan Khera
11 - 20	144489	Mohammadpur Kuchariya
11 - 20	144496	Chak Vallihar
11 - 20	144497	Ikauna
11 - 20	144506	Eksana
11 - 20	144508	Bhakhwara
11 - 20	144510	Purushottampur Karor
11 - 20	144511	Raipur Maheri
11 - 20	144516	Ayaspur Dihi
11 - 20	144518	Monai
11 - 20	144520	Chak Rar
11 - 20	144522	Lodhwari
11 - 20	144535	Balepur
21 - 30	144432	Sarai Mungala
21 - 30	144433	Sikandarpur
21 - 30	144434	Rahi
21 - 30	144436	Chak Pachkhara
21 - 30	144439	Dohri
21 - 30	144443	Painte Mau
21 - 30	144446	Manpur Saharwa
21 - 30	144448	Chak Lodipur
21 - 30	144449	Tamberpur
21 - 30	144455	Bhatpurwa
21 - 30	144456	Bandra Mau
21 - 30	144457	Jagdishpur
21 - 30	144468	Bhoye Mau

A - Scheduled Castes

Range of scheduled castes population (Percentages)	Location code number	Name of village
1	2	3
21 - 30	144469	Sulakhiyapur
21 - 30	144473	Jhakrasi
21 - 30	144474	Dariyapur
21 - 30	144477	Khnuwa
21 - 30	144478	Vinohra
21 - 30	144482	Khagipur Sadwa
21 - 30	144486	Bela Khara
21 - 30	144487	Bela Gusisi
21 - 30	144488	Bela Bhela
21 - 30	144490	Paliya
21 - 30	144492	Bela Tekai
21 - 30	144498	Jamalpur Nankari
21 - 30	144502	Kachaunda Muhiuddinpur
21 - 30	144504	Raghunathpur
21 - 30	144505	Bhaironpur Kataili
21 - 30	144509	Bhadokhar
21 - 30	144514	Mulihamau
21 - 30	144515	Jaraula
21 - 30	144521	Mohgawan
21 - 30	144523	Anti Naugawan
21 - 30	144524	Khurhati
21 - 30	144525	Chak Kirihra
21 - 30	144527	Anuruddhapur
21 - 30	144530	Semra
21 - 30	144534	Bhaidpur
31 - 40	144430	Umara
31 - 40	144445	Rustampur
31 - 40	144447	Bani
31 - 40	144452	Ratansipur
31 - 40	144454	Salempur Siki
31 - 40	144463	Kolwa Khurd
31 - 40	144472	Jahanpur Kodar
31 - 40	144481	Saidanpur
31 - 40	144483	Suraj Kunda
31 - 40	144484	Rajapur
31 - 40	144485	Zafarapur
31 - 40	144493	Sarai Damu
31 - 40	144495	Bhaon
31 - 40	144499	Chak Mansahari
31 - 40	144500	Sarai Muhammad Sharif
31 - 40	144503	Paraura
31 - 40	144507	Korchanda Mau

A - Scheduled Castes

Range of scheduled castes population (Percentages)	Location code number	Name of village
1	2	3
31 - 40	144517	Godwara
31 - 40	144528	Tala Gopalpur
31 - 40	144529	Basarh
31 - 40	144531	Prmanpur
31 - 40	144532	Jariyari
31 - 40	144533	Sanhi
41 - 50	144440	Pure Siddha
41 - 50	144444	Kalanderpur
41 - 50	144464	Bibipur Mutfarrikat
41 - 50	144470	Madhupuri
41 - 50	144480	Machhechhar
41 - 50	144491	Udrehari
41 - 50	144494	Chak Nizam
41 - 50	144513	Kola Haibatpur
41 - 50	144519	Nathuwapur
41 - 50	144526	Kamauli
51 - 75	144431	Kasehti
51 - 75	144435	Prem Rajpur
51 - 75	144441	Govindpur
51 - 75	144442	Radhanpur
51 - 75	144459	Chak Shahabuddeenpur
51 - 75	144471	Garhi Mutwalli
51 - 75	144476	Pasapur
76 and above	144437	Kasimpur Baghail

Appendix VII - Village Directory

List of villages according to the proportion of the scheduled castes and the scheduled tribes to the total population by ranges.

District: Rae Bareli(158)

CD Block: Khiron(0312)

A - Scheduled Castes

Range of scheduled castes population (Percentages)	Location code number	Name of village
1	2	3
Nil	144593	Kalupur
Nil	144599	Baswan Khera
Nil	144600	Chak Gajraj
Less than 5	144616	Haripur Nihastha
5 - 10	144555	Kursandi
5 - 10	144566	Rampur Majra
5 - 10	144595	Khandepur
11 - 20	144545	Atarhar
11 - 20	144560	Madanapur
11 - 20	144565	Husenabad
11 - 20	144567	Bhitar Gaon
11 - 20	144582	Dahirapur
11 - 20	144585	Khanpur Khunti
11 - 20	144587	Sarai Mahmood
11 - 20	144590	Majhigawan
11 - 20	144592	Ketanpur
11 - 20	144605	Manpur
11 - 20	144607	Khargapur
11 - 20	144610	Sidhaur Semari
11 - 20	144612	Bijemau Khapura
11 - 20	144613	Kanha Mau
11 - 20	144615	Shyampur
11 - 20	144619	Jagatpur Ramgari
11 - 20	144621	Satanpur
21 - 30	144544	Dondepur
21 - 30	144548	Dhurayee
21 - 30	144549	Paho
21 - 30	144551	Mohanpur
21 - 30	144553	Ranapur Urf Pahrauli
21 - 30	144559	Haripur Mirdaha
21 - 30	144561	Saguni
21 - 30	144572	Jasaumau
21 - 30	144574	Hari Ramkhera
21 - 30	144577	Nunera
21 - 30	144578	Sehara Mau
21 - 30	144581	Akhaupur
21 - 30	144584	Tikwa Mau

A - Scheduled Castes

Range of scheduled castes population (Percentages)	Location code number	Name of village
1	2	3
21 - 30	144586	Mirjapur
21 - 30	144588	Udwatpur
21 - 30	144596	Sewanpur
21 - 30	144602	Semari
21 - 30	144603	Lakshipur
21 - 30	144608	Bhitari
21 - 30	144609	Bakuliha
21 - 30	144618	Rampur Nihastha
21 - 30	144628	Bari
21 - 30	144629	Merui
31 - 40	144536	Aindhi
31 - 40	144539	Jeti
31 - 40	144552	Sadullapur
31 - 40	144558	Baraundi
31 - 40	144564	Khiron
31 - 40	144568	Basigawan
31 - 40	144570	Chande Mau
31 - 40	144573	Mendauli
31 - 40	144575	Akohriya
31 - 40	144576	Dokanaha
31 - 40	144579	Jam Koriyapur
31 - 40	144580	Kamalpur
31 - 40	144583	Barvaliya
31 - 40	144591	Deo Gaon
31 - 40	144597	Surajpur Guman Khera
31 - 40	144598	Ramwapur Dubai
31 - 40	144604	Dewali
31 - 40	144611	Afasari
31 - 40	144614	Malpur
31 - 40	144622	Banai Mau
31 - 40	144623	Ajitpur
41 - 50	144537	Dandanpur
41 - 50	144541	Gona Mau
41 - 50	144547	Nandehari
41 - 50	144550	Lodipur
41 - 50	144556	Lalpur
41 - 50	144557	Hardi
41 - 50	144571	Mera Mau
41 - 50	144606	Keshauli
41 - 50	144617	Nihastha
41 - 50	144620	Chikhari
41 - 50	144624	Raipur

A - Scheduled Castes

Range of scheduled castes population (Percentages)	Location code number	Name of village
1	2	3
41 - 50	144625	Ekauni
41 - 50	144626	Gaunha
51 - 75	144538	Shiv Puri
51 - 75	144540	Chandauli
51 - 75	144542	Behta Satanpur
51 - 75	144543	Tarwa Barwa
51 - 75	144546	Dumarher
51 - 75	144554	Khajuha
51 - 75	144562	Baraula
51 - 75	144563	Paraspur
51 - 75	144569	Nau Gawn
51 - 75	144589	Kishun Khera
51 - 75	144594	Mishra Khera
51 - 75	144601	Chakpher Shah
51 - 75	144627	Korara

Appendix VII - Village Directory
List of villages according to the proportion of the scheduled castes and the scheduled tribes to the total population by ranges.

District: Rae Bareli(158)

CD Block: Sareni(0313)

A - Scheduled Castes

Range of scheduled castes population (Percentages)	Location code number	Name of village
1	2	3
Nil	144637	Dasipur
Nil	144665	Gajpati Khera
Nil	144671	Nijam Khera
Nil	144677	Jai Gopalpur
Nil	144679	Terui
Nil	144693	Sarhapur
Nil	144699	Rajapur
Nil	144704	Haripur Aht.
Nil	144705	Bhupatpur Mu.
Nil	144706	Bhupatpur Aht.
Nil	144709	Purushottampur Mu.
Nil	144722	Alipur Mu.
Nil	144744	Chak Maniya
Nil	144787	Sidhaur Tara Aht.
Less than 5	144636	Ranjeetpur
Less than 5	144643	Chandpur
Less than 5	144720	Jagannathpur Mu.
Less than 5	144734	Bhawanipur
5 - 10	144666	Tal Kataila
5 - 10	144700	Dalipur
5 - 10	144711	Kotiya Aht.
5 - 10	144742	Dhagaicha
5 - 10	144745	Gautamman Khera
5 - 10	144784	Gopali Khera
11 - 20	144639	Ram Khera
11 - 20	144640	Rasulpur
11 - 20	144641	Binnawan
11 - 20	144644	Sabji Babura
11 - 20	144654	Murar Mau
11 - 20	144656	Kondara
11 - 20	144657	Mahrajpur
11 - 20	144667	Lalpur
11 - 20	144673	Madnapur
11 - 20	144682	Bhawa Khera
11 - 20	144707	Gahrauli Mu.
11 - 20	144715	Kashi Khera
11 - 20	144725	Sarai Khande Mu.
11 - 20	144739	Sareni
11 - 20	144741	Madai Khera
11 - 20	144746	Ramaipur Kalan

A - Scheduled Castes

Range of scheduled castes population (Percentages)	Location code number	Name of village
1	2	3
11 - 20	144747	Dhanpalpur
11 - 20	144758	Odarahar
11 - 20	144782	Kalhi Gaon
21 - 30	144630	Samodha
21 - 30	144632	Deopur
21 - 30	144634	Umrapur
21 - 30	144635	Lakhai Khera
21 - 30	144638	Kaji Khera
21 - 30	144647	Prem Chak
21 - 30	144648	Pahuri
21 - 30	144649	Kushal Khera
21 - 30	144650	Ghure Mau
21 - 30	144652	Surjapur
21 - 30	144653	Khanpur
21 - 30	144661	Rani Khera
21 - 30	144663	Palti Khera
21 - 30	144664	Barvaliya
21 - 30	144670	Bhojpur
21 - 30	144688	Chandraman Khera
21 - 30	144716	Bisayakpur
21 - 30	144719	Rawatpur Kalan
21 - 30	144728	Saidapur
21 - 30	144729	Dudhwan
21 - 30	144748	Jhampur
21 - 30	144749	Hathnasa
21 - 30	144757	Parwat Khera
21 - 30	144765	Mathurpur Mu.
21 - 30	144772	Sahanipur
21 - 30	144776	Rautapur
21 - 30	144778	Ralpur Mu.
21 - 30	144780	Bhita
21 - 30	144781	Deo Khera
21 - 30	144788	Sidhaur Tara Mu.
31 - 40	144633	Kahinjar
31 - 40	144645	Khaund
31 - 40	144668	Chhatauna
31 - 40	144669	Dundi
31 - 40	144674	Pathak Khera
31 - 40	144675	Tiwaripur Kalan
31 - 40	144676	Patakpur Urf Ranapur
31 - 40	144681	Durjanpur
31 - 40	144691	Chahotar
31 - 40	144692	Madhopur
31 - 40	144696	Chinta Khera
31 - 40	144697	Haibatpur Khurd

A - Scheduled Castes

Range of scheduled castes population (Percentages)	Location code number	Name of village
1	2	3
31 - 40	144703	Haripur Mu.
31 - 40	144713	Nisgar Mu.
31 - 40	144717	Nibi
31 - 40	144718	Dulapur
31 - 40	144730	Raipur
31 - 40	144733	Ghuri Khera
31 - 40	144736	Murdipur Majhigawa
31 - 40	144738	Bahadurpur
31 - 40	144740	Lakhanapur
31 - 40	144743	Hasanapur
31 - 40	144750	Tej Gaon
31 - 40	144752	Chak Gaur
31 - 40	144753	Pasan Khera
31 - 40	144754	Malke Gaon
31 - 40	144755	Lakhan Gaon
31 - 40	144759	Dighiya
31 - 40	144761	Gajiyapur
31 - 40	144762	Saidapur
31 - 40	144764	Chhivlaha
31 - 40	144769	Rampur Kalan Mu.
31 - 40	144773	Firojpur
31 - 40	144774	Helauli
31 - 40	144785	Sagar Khera
31 - 40	144786	Ramaipur Khurd
41 - 50	144631	Ibrahimpur
41 - 50	144642	Rahim Khera
41 - 50	144646	Pithupur
41 - 50	144655	Hullapur
41 - 50	144662	Bithuli
41 - 50	144672	Usuru
41 - 50	144678	Tiwaripur Khurd
41 - 50	144684	Sahide Mau
41 - 50	144686	Jarwal
41 - 50	144687	Kheman Khera
41 - 50	144690	Jhulpur
41 - 50	144695	Daulatpur
41 - 50	144727	Gonda
41 - 50	144732	Hamir Gaon
41 - 50	144735	Chhamani Khera
41 - 50	144756	Baruwahar
41 - 50	144760	Chak Chorhiya
41 - 50	144767	Dafpura
41 - 50	144771	Bairuwa Mu.
41 - 50	144775	Haibatpur Kalan
41 - 50	144783	Ram Gaon

A - Scheduled Castes

Range of scheduled castes population (Percentages)	Location code number	Name of village
1	2	3
41 - 50	144789	Musapur
51 - 75	144651	Sotawa Khera
51 - 75	144659	Mangadpur
51 - 75	144660	Kati Kaha
51 - 75	144685	Mailaspur
51 - 75	144698	Lachhai Khera
51 - 75	144701	Gosai Khera
51 - 75	144714	Kasba Badlu
51 - 75	144724	Puranpur
51 - 75	144731	Bahupur
51 - 75	144737	Govindpur
51 - 75	144751	Dariyapur
51 - 75	144763	Rasi Gaon
51 - 75	144779	Kanjas
76 and above	144658	Rampur Khurd
76 and above	144680	Mohanpur
76 and above	144694	Gandu Mau
76 and above	144702	Chak Kanti
76 and above	144766	Mathurpur Aht.

Appendix VII - Village Directory

List of villages according to the proportion of the scheduled castes and the scheduled tribes to the total population by ranges.

District: Rae Bareli(158)

CD Block: Lalganj(0314)

A - Scheduled Castes

Range of scheduled castes population (Percentages)	Location code number	Name of village
1	2	3
Nil	144829	Shekhwapur
Nil	144854	Golha Mau
Nil	144866	Gegaso Aht.
Less than 5	144798	Fatte Sarai
5 - 10	144813	Basu Gari
5 - 10	144878	Mustafabad Belahni
11 - 20	144791	Sakatpur
11 - 20	144794	Jogapur Barigaon
11 - 20	144803	Shahpur
11 - 20	144805	Pratappur
11 - 20	144811	Dhannipur
11 - 20	144818	Maduri
11 - 20	144820	Dostpur
11 - 20	144823	Malpura
11 - 20	144828	Mirzapur Urf Toadhakpur
11 - 20	144841	Aanapur
11 - 20	144843	Jhavar Hardi Patti
11 - 20	144850	Kankapur
11 - 20	144852	Bahrampur
11 - 20	144876	Kanh Mau
21 - 30	144790	Deopur
21 - 30	144792	Gahiri
21 - 30	144802	Behta Kalan
21 - 30	144808	Bemoura Mahesh Khera
21 - 30	144816	Uga Bhad
21 - 30	144827	Ran Gaon
21 - 30	144830	Govindpur Valauli
21 - 30	144833	Datauli Lal Ganj
21 - 30	144834	Jamuwanwa
21 - 30	144835	Alampur
21 - 30	144837	Korihara
21 - 30	144838	Chachiha
21 - 30	144844	Jagatpur Bhichkaura
21 - 30	144847	Maide Mau
21 - 30	144849	Sarai Bairiha Khera
21 - 30	144855	Udwa Mau
21 - 30	144861	Khajur Gaon Mu.

A - Scheduled Castes

Range of scheduled castes population (Percentages)	Location code number	Name of village
1	2	3
21 - 30	144865	Gegaso Mu.
21 - 30	144873	Sondasi
21 - 30	144874	Chilaula
21 - 30	144875	Bahai
21 - 30	144877	Shaistabad Urf Bhurkushpur
21 - 30	144881	Rajauli
31 - 40	144795	Baraha
31 - 40	144797	Saimbasi
31 - 40	144799	Khanpur Khapura
31 - 40	144800	Bandai
31 - 40	144809	Haripur
31 - 40	144824	Chanda
31 - 40	144825	Yusufpur
31 - 40	144826	Banna Mau
31 - 40	144831	Trivedipur
31 - 40	144839	Semer Paha
31 - 40	144840	Shobhawapur
31 - 40	144842	Bishun Khera
31 - 40	144845	Sandi
31 - 40	144846	Paliyavir Singhpur
31 - 40	144851	Gougu Mau
31 - 40	144858	Sadipur Bargadha
31 - 40	144863	Janewa Katra Mu.
31 - 40	144870	Goura Rupaipir Alipur
31 - 40	144871	Ambara Pashchim
31 - 40	144872	Utara Gauri
31 - 40	144879	Chanda Tikar
31 - 40	144880	Fakruddinpur
41 - 50	144796	Matehana
41 - 50	144801	Rewari Pasiya Khera
41 - 50	144806	Sarai Kurmi
41 - 50	144810	Pure Ori
41 - 50	144814	Mubarakpur
41 - 50	144815	Ranipur
41 - 50	144817	Dhana Bhad
41 - 50	144821	Pure Bhawani
41 - 50	144822	Kumhraura
41 - 50	144832	Mahmad Mau
41 - 50	144836	Suddan Khera
41 - 50	144856	Chorahiya
41 - 50	144857	Tila
41 - 50	144859	Mithapur Barhaiya

A - Scheduled Castes

Range of scheduled castes population (Percentages)	Location code number	Name of village
1	2	3
41 - 50	144867	Bajpaipur Mu.
41 - 50	144869	Lalu Mau
51 - 75	144793	Sarai
51 - 75	144804	Maha Khera
51 - 75	144807	Champatpur
51 - 75	144812	Dayalpur
51 - 75	144819	Narsinghpur
51 - 75	144848	Narendrapur
51 - 75	144853	Gunagar Khera
51 - 75	144860	Saraila
51 - 75	144862	Khajur Gaon Aht.

Appendix VII - Village Directory

List of villages according to the proportion of the scheduled castes and the scheduled tribes to the total population by ranges.

District: Rae Bareli(158)

CD Block: Dalmau(0315)

A - Scheduled Castes

Range of scheduled castes population (Percentages)	Location code number	Name of village
1	2	3
Nil	144920	Sanhe Mau
5 - 10	144882	Ahamadpur Chehata
5 - 10	144888	Lalpur
5 - 10	144900	Khairahani
5 - 10	144989	Teliani
5 - 10	144997	Rampur Barara
5 - 10	144999	Mutawallipur Urf Ayodhya Bux
11 - 20	144892	Baras
11 - 20	144893	Madhukarpur
11 - 20	144906	Bhawanipur
11 - 20	144919	Purauli
11 - 20	144921	Kharagpur Kurmiana
11 - 20	144923	Bhagawanpur Tape Terukha
11 - 20	144929	Alodipur
11 - 20	144934	Ghorwara
11 - 20	144937	Pakara Girafra
11 - 20	144941	Eksana Urf Karaksa
11 - 20	144944	Bakhtawarpur
11 - 20	144968	Makhdumpur Urf Sekhanpur
11 - 20	144970	Dalmau Mu.
11 - 20	144973	Murshidabad
11 - 20	145000	Vishundaspur
11 - 20	145001	Selaraha
21 - 30	144883	Daud Ramnagar
21 - 30	144886	Basantpur Kathoria
21 - 30	144891	Ranmau
21 - 30	144894	Kundwal
21 - 30	144895	Aihar
21 - 30	144901	Sohawal
21 - 30	144902	Deepem Mau
21 - 30	144905	Umara Mau
21 - 30	144908	Rausi
21 - 30	144911	Lodipur Utrauwa
21 - 30	144913	Kesaruwa
21 - 30	144915	Terukha
21 - 30	144917	Adilabad
21 - 30	144925	Kathgar
21 - 30	144928	Sarwra
21 - 30	144930	Kuwar Mau Pakari

A - Scheduled Castes

Range of scheduled castes population (Percentages)	Location code number	Name of village
1	2	3
21 - 30	144932	Gaura Ubarani
21 - 30	144936	Bhagautipururf Jahanamau
21 - 30	144947	Narasawan
21 - 30	144954	Jagatpur Bardara
21 - 30	144958	Sahbhada
21 - 30	144962	Jahangirabad
21 - 30	144964	Kanaha
21 - 30	144965	Balabhaddarpur
21 - 30	144971	Sarai Dilawar
21 - 30	144975	Deenganj
21 - 30	144976	Sarai Lakhmi
21 - 30	144980	Salimpur
21 - 30	144995	Barara Bujurg
21 - 30	144998	Islampur
31 - 40	144897	Rampur Majare Aihar
31 - 40	144898	Kharagpur Sautana
31 - 40	144904	Deo Gaon
31 - 40	144907	Madudpur
31 - 40	144918	Mir Meranpur
31 - 40	144922	Karan Mau
31 - 40	144926	Ranjitpur Lobhari
31 - 40	144931	Balipur
31 - 40	144943	Kashipur
31 - 40	144945	Amba
31 - 40	144946	Saistabad Urf Nagarumau
31 - 40	144955	Darigapur
31 - 40	144959	Amaraha
31 - 40	144961	Malik Bhati Mu.
31 - 40	144963	Jamalnagar Mohiuddinpur
31 - 40	144966	Johawa Nataki
31 - 40	144972	Darbanihar
31 - 40	144977	Chhajjoopur
31 - 40	144982	Korauli Dabha
31 - 40	144988	Santpur
31 - 40	144990	Bharsana
31 - 40	144994	Pakharauli
31 - 40	145002	Bhatiara
31 - 40	145003	Basi Paran
31 - 40	145005	Sagunpur
41 - 50	144885	Pilkha
41 - 50	144887	Hasaanapur
41 - 50	144889	Awasthipur
41 - 50	144890	Gangapur Baras
41 - 50	144896	Sultanpur Jala

A - Scheduled Castes

Range of scheduled castes population (Percentages)	Location code number	Name of village
1	2	3
41 - 50	144899	Dakauli
41 - 50	144910	Jagatpur Kotaha
41 - 50	144914	Govindpur Bhira
41 - 50	144916	Belahata
41 - 50	144924	Higa Mau
41 - 50	144927	Bhanuwe
41 - 50	144933	Rasulpur Gaharwali
41 - 50	144939	Malpura
41 - 50	144942	Bhagwal Bujurg
41 - 50	144948	Narendrpur
41 - 50	144949	Bhagawanpur Chhatamba
41 - 50	144950	Tonk
41 - 50	144953	Rampur Gahir Khet
41 - 50	144956	Asthiyawan
41 - 50	144960	Baderwa
41 - 50	144967	Dewali
41 - 50	144969	Aftabnagar
41 - 50	144974	Jotiamau
41 - 50	144978	Semaury
41 - 50	144987	Kandharpur
41 - 50	144991	Gaffoorpur Urf Jalalabad
41 - 50	144996	Khodaypur
51 - 75	144884	Tikran
51 - 75	144903	Risalpur Lotnaha
51 - 75	144912	Mohan Singh Ka Purwa
51 - 75	144935	Baheria
51 - 75	144938	Amiranpur Pakara
51 - 75	144940	Ubarini
51 - 75	144951	Mansukh Mau
51 - 75	144952	Bejhla Mau
51 - 75	144957	Radha Balampur
51 - 75	144979	Raipur Thappa Haweli
51 - 75	144981	Khalilpur
51 - 75	144983	Sendura Mau
51 - 75	144984	Nasirpur Ghariyare
51 - 75	144985	Girdharpur
51 - 75	144986	Pakhara Mau
51 - 75	144992	Surasana
51 - 75	144993	Surajoopur
51 - 75	145004	Kadha Chak Sagunpur

Appendix VII - Village Directory

List of villages according to the proportion of the scheduled castes and the scheduled tribes to the total population by ranges.

District: Rae Bareli(158)

CD Block: Deenshah Gaura(0316)

A - Scheduled Castes

Range of scheduled castes population (Percentages)	Location code number	Name of village
1	2	3
Nil	145054	Baharampur
Nil	145076	Serandajpur
Less than 5	145051	Hazaratpur Urf Khwaja Jahanpur
5 - 10	145020	Chhichhaura
5 - 10	145022	Sultanpur Janauli
5 - 10	145066	Payagpur Mu.
5 - 10	145071	Dhamdhama
11 - 20	145008	Melthuwa
11 - 20	145014	Tikaria
11 - 20	145019	Kutubapur Bichhaura
11 - 20	145036	Alipur Chakrai
11 - 20	145044	Jamunipur Mu.
11 - 20	145053	Narayanpur Banna Mu.
11 - 20	145062	Daudpur Garhai
11 - 20	145067	Sultanpur Barhaia Mu.
11 - 20	145068	Bhagawantpur Chandaniha Mu.
11 - 20	145069	Hamir Mau
11 - 20	145070	Kolabarhanpur
21 - 30	145009	Thulrai
21 - 30	145010	Gaura Khaspari
21 - 30	145011	Durgapur
21 - 30	145013	Kituli
21 - 30	145017	Sai
21 - 30	145018	Binnawan
21 - 30	145030	Ambara Mathai
21 - 30	145032	Govindpur Madho
21 - 30	145034	Dharmapur Kaili
21 - 30	145038	Bahadur Ganj
21 - 30	145049	Newada Patti
21 - 30	145056	Rampur Gauri Mu.
21 - 30	145058	Jalalpur Dhari
21 - 30	145059	Khonandpur
21 - 30	145065	Chandai Charuhar Mu.
21 - 30	145075	Behi Khor
31 - 40	145006	Sebra
31 - 40	145007	Dhuri
31 - 40	145012	Soorajpur Banapar

A - Scheduled Castes

Range of scheduled castes population (Percentages)	Location code number	Name of village
1	2	3
31 - 40	145015	Ismail Chak
31 - 40	145016	Chooli
31 - 40	145023	Ramnagar
31 - 40	145025	Gaura Hardo
31 - 40	145028	Kishori Balampur
31 - 40	145029	Bansi Rihayak
31 - 40	145031	Tikar Agachipur
31 - 40	145035	Suttha Hardo
31 - 40	145037	Jamunipur Charuhar
31 - 40	145042	Naraharpur
31 - 40	145046	Tarapur Bansi
31 - 40	145047	Rasulpur Dharawan
31 - 40	145057	Charuhar Bik
31 - 40	145073	Gurgujpur
31 - 40	145074	Alawalpur
41 - 50	145021	Raipur Kituli
41 - 50	145024	Jharaha
41 - 50	145027	Mirza Jaddoopur
41 - 50	145033	Charuhar Ziayak
41 - 50	145040	Mirjapur Urf Soorjpur Saimbasi
41 - 50	145041	Dharmapur
41 - 50	145045	Ekadala Mu.
41 - 50	145052	Dhiranpur Mu.
41 - 50	145055	Kiratpur Charuhar Urf Devgana
41 - 50	145060	Korauli Budhkar
41 - 50	145061	Sekhupur
41 - 50	145063	Daudshahpur
41 - 50	145072	Melawa Sahab
51 - 75	145026	Murethi
51 - 75	145039	Chandpur Look Mu.
51 - 75	145043	Kalyanpur Baiti Mu.
51 - 75	145050	Khema Nandpur
76 and above	145064	Charuhar Ashanandpur

Appendix VII - Village Directory

List of villages according to the proportion of the scheduled castes and the scheduled tribes to the total population by ranges.

District: Rae Bareli(158)

CD Block: Jagatpur(0317)

A - Scheduled Castes

Range of scheduled castes population (Percentages)	Location code number	Name of village
1	2	3
Less than 5	145117	Rojhaia Bhikham Shah
5 - 10	145100	Gaura Lakhmi
11 - 20	145077	Dhoota Mu.
11 - 20	145088	Bhanwa Mau
11 - 20	145089	Mame Mau
11 - 20	145097	Hathkui
11 - 20	145098	Manihar Sharki
11 - 20	145099	Makhadumpur Urf Munimabad
11 - 20	145107	Jigna
11 - 20	145114	Gobardhanpur
11 - 20	145120	Nabab Ganj
11 - 20	145125	Bhikh
11 - 20	145129	Umari
11 - 20	145132	Manoharganj
11 - 20	145133	Purab Gaon
21 - 30	145079	Sudamapur
21 - 30	145080	Kajiyana
21 - 30	145082	Mutawallipur Rana Sahab
21 - 30	145083	Said Alipur
21 - 30	145084	Purey Nasiran
21 - 30	145086	Saray Sri Bux
21 - 30	145095	Kalyanpur Sarjai
21 - 30	145105	Chichauli
21 - 30	145109	Beni Kopa
21 - 30	145112	Jagatpur
21 - 30	145116	Ramgarh Tikaria
21 - 30	145118	Rojhaia Gokulpur
21 - 30	145119	Purey Jham Singh
21 - 30	145122	Jogpatti Keshav
21 - 30	145135	Urwa
21 - 30	145137	Singhpur
21 - 30	145138	Bichhiya Wadi
31 - 40	145085	Purey Said Raju
31 - 40	145090	Jalalpur Behi
31 - 40	145092	Sikandarpur
31 - 40	145093	Khajuri
31 - 40	145096	Kusumi

A - Scheduled Castes

Range of scheduled castes population (Percentages)	Location code number	Name of village
1	2	3
31 - 40	145103	Tikatha Musallepur
31 - 40	145108	Ibrahimpur Jarhaia
31 - 40	145110	Beni Kama
31 - 40	145111	Dharamdaspur
31 - 40	145121	Sanhoo Kuwan
31 - 40	145123	Jogpatti Damodar
31 - 40	145124	Jog Magdipur
31 - 40	145126	Hewtaha Newarhia
31 - 40	145131	Shitalpur Urf Shankarpur
31 - 40	145134	Daulatpur
31 - 40	145136	Bhatauli
41 - 50	145087	Kewalpur Baretha
41 - 50	145091	Tewaripur
41 - 50	145094	Chhichhe Mau
41 - 50	145101	Hardi Tikar
41 - 50	145104	Mohanpur Urf Gopiapur
41 - 50	145106	Dhobaha
41 - 50	145113	Taghan
41 - 50	145130	Siddhaur
51 - 75	145102	Chandauli
51 - 75	145115	Bairihat
51 - 75	145127	Koria
51 - 75	145128	Jamori

Appendix VII - Village Directory

List of villages according to the proportion of the scheduled castes and the scheduled tribes to the total population by ranges.

District: Rae Bareli(158)

CD Block: Rohniya(0318)

A - Scheduled Castes

Range of scheduled castes population (Percentages)	Location code number	Name of village
1	2	3
Nil	145148	Sikandarabad
Less than 5	145141	Salarpur
11 - 20	145143	Tamas Garh
11 - 20	145145	Dharupur
11 - 20	145151	Neknampur
11 - 20	145162	Loharani
11 - 20	145165	Hari Vanshpur
11 - 20	145166	Itaili
11 - 20	145176	Raghunathpur Paterwa
21 - 30	145140	Itaura Buzurg
21 - 30	145142	Aihari Buzurg
21 - 30	145146	Mirazapur Aihari
21 - 30	145149	Rohaniya
21 - 30	145152	Raipur
21 - 30	145155	Masaudabad
21 - 30	145156	Usarauna
21 - 30	145158	Rasoolpur
21 - 30	145168	Baramjitpur Urf Khwata
21 - 30	145175	Gagehara Gulal Ganj
21 - 30	145179	Kamalpur
21 - 30	145186	Prayagpur Nandaura
31 - 40	145147	Dhamauli
31 - 40	145153	Sumer Bag
31 - 40	145154	Dhaurhara
31 - 40	145160	Sarain Akhtiyar
31 - 40	145161	Bandai
31 - 40	145164	Suhapar
31 - 40	145170	Hamidpur Bara Gaon
31 - 40	145173	Raghunathpur Labedawa
31 - 40	145177	Umaran
31 - 40	145180	Pure Khiro Dhar
31 - 40	145183	Samasapur Patauna
31 - 40	145185	Sarakpur
31 - 40	145190	Mawai
31 - 40	145191	Gaura
41 - 50	145144	Khan Alampur Sathara
41 - 50	145171	Alinagar Askaranpur

A - Scheduled Castes

Range of scheduled castes population (Percentages)	Location code number	Name of village
1	2	3
41 - 50	145184	Parsipur
41 - 50	145187	Nandaura Mafi
41 - 50	145188	Delauli
41 - 50	145189	Sareni
51 - 75	145159	Salimpur Baherwar
51 - 75	145163	Matrampur
51 - 75	145169	Bhikhnapur Kalapur
51 - 75	145172	Chhatauna Bhariyani
51 - 75	145174	Hajaribag
51 - 75	145178	Dakpur
51 - 75	145181	Bachhaiyapur
51 - 75	145182	Lakshman Ganj
76 and above	145150	Patti Pitha
76 and above	145167	Chak Bhira

Appendix VII - Village Directory

List of villages according to the proportion of the scheduled castes and the scheduled tribes to the total population by ranges.

District: Rae Bareli(158)

CD Block: Unchahar(0319)

A - Scheduled Castes

Range of scheduled castes population (Percentages)	Location code number	Name of village
1	2	3
Nil	145196	Kewal Nainpur
Nil	145227	Gopalpur Ghur Vansh
Nil	145254	Har Bandhanpur
Nil	145268	Mirapur Dam Gani
Less than 5	145241	Jarji Garh Mustakil
Less than 5	145251	Mahmadpur Chandau
5 - 10	145214	Sawayaya Hasan
5 - 10	145221	Shahjadpur Mu.
5 - 10	145271	Khanpur
11 - 20	145193	Sarain Hardo
11 - 20	145201	Ishwar Daspur
11 - 20	145204	Sarain Tula Ram
11 - 20	145205	Chandrai
11 - 20	145215	Sawayaya Mira
11 - 20	145223	Jamunapur
11 - 20	145229	Daulatpur
11 - 20	145239	Sarai Bhan
11 - 20	145240	Kharauli Mustakil
11 - 20	145250	Uncha Har Dehat
11 - 20	145258	Kotra Bahadur Ganj
11 - 20	145259	Khojanpur
11 - 20	145265	Mani Rampur
11 - 20	145267	Faridpur
11 - 20	145269	Babhanpur
11 - 20	145273	Sarai Parsoo
11 - 20	145277	Gauraiya Mafi
21 - 30	145195	Ramchandarpur
21 - 30	145208	Newada
21 - 30	145211	Bhagipur
21 - 30	145216	Sawayya Raje
21 - 30	145217	Jamalpur Mafi
21 - 30	145222	Kotiya Chitra
21 - 30	145228	Ram Sanda
21 - 30	145244	Kand Rawan
21 - 30	145249	Patti Rahas Kaithwalmustakil
21 - 30	145262	Hisampur
21 - 30	145264	Gopalpur Dudhwan

A - Scheduled Castes

Range of scheduled castes population (Percentages)	Location code number	Name of village
1	2	3
21 - 30	145266	Khurampur
21 - 30	145270	Niranjanpur
21 - 30	145272	Bikai
21 - 30	145274	Khalikpur Khurd
21 - 30	145275	Malkana
21 - 30	145276	Madari Ganj
21 - 30	145278	Bhawanidinpur
21 - 30	145290	Purwara
21 - 30	145292	Salimpur Bhaidon
21 - 30	145295	Madhaopur Sultan
31 - 40	145194	Pooran Mau
31 - 40	145200	Kisundaspur
31 - 40	145202	Sar Bahda
31 - 40	145206	Matrauli
31 - 40	145209	Chaturpur Urf Misrapur
31 - 40	145226	Gandhavi
31 - 40	145230	Pach Khara
31 - 40	145232	Sawanpur Newada
31 - 40	145233	Najanpur
31 - 40	145234	Sawaya Dhani
31 - 40	145236	Gokana Mustakil
31 - 40	145246	Pure Khoob Chand Mustakil
31 - 40	145247	Kalyani
31 - 40	145248	Jabbaripur
31 - 40	145252	Arkha Mustakil
31 - 40	145260	Dhamdhama
31 - 40	145261	Baherawa
31 - 40	145279	Murar Mau
31 - 40	145280	Bikar Garh
31 - 40	145283	Lal Chandpur Ikchhaniha
31 - 40	145288	Gangsari
31 - 40	145289	Behra Mau
41 - 50	145198	Kamoli
41 - 50	145203	Miyanpur
41 - 50	145207	Semri Ranapur
41 - 50	145210	Kalikpur Kala
41 - 50	145218	Hatwa
41 - 50	145225	Baharpur
41 - 50	145237	Duraisa
41 - 50	145238	Gangauli
41 - 50	145253	Jasauli
41 - 50	145282	Madaripur

A - Scheduled Castes

Range of scheduled castes population (Percentages)	Location code number	Name of village
1	2	3
41 - 50	145285	Sarai Sahijan
41 - 50	145294	Aima Jahanmiyan
41 - 50	145297	Nigoha
41 - 50	145298	Sukrullapur
51 - 75	145192	Bheelampur
51 - 75	145197	Kalyanpur
51 - 75	145212	Gopapur
51 - 75	145213	Manipur Bhatehari
51 - 75	145219	Paindapur
51 - 75	145224	Mirza Inayatullapur
51 - 75	145231	Hadipur
51 - 75	145263	Kharg Sanpur
51 - 75	145281	Bhuwalpur
51 - 75	145284	Kaleh
51 - 75	145286	Madhopur Hardo Patti
51 - 75	145287	Mokhara
51 - 75	145293	Narayanpur
51 - 75	145296	Hariharpur
76 and above	145199	Shahabad

Appendix VII - Village Directory

List of villages according to the proportion of the scheduled castes and the scheduled tribes to the total population by ranges.

District: Rae Bareli(158)

CD Block: Dih(0320)

A - Scheduled Castes

Range of scheduled castes population (Percentages)	Location code number	Name of village
1	2	3
Nil	145335	Baramjitpur
Nil	145346	Vakalangarh
Less than 5	145349	Sher Nathpur
Less than 5	145357	Khan Jahanpur
Less than 5	145364	Ahora Rampur
5 - 10	145318	Kurapur Gaura
5 - 10	145323	Kol
5 - 10	145345	Govindpur
5 - 10	145347	Pukh Nain
5 - 10	145358	Kishunpur
11 - 20	145325	Ghisi Garh
11 - 20	145329	Hamiri Patti
11 - 20	145348	Gopalpur
11 - 20	145356	Pure Thamman
11 - 20	145367	Hajipur
11 - 20	145368	Maheshpur
21 - 30	145299	Rawari Saidpur
21 - 30	145301	Majhilaha
21 - 30	145304	Rorwa
21 - 30	145312	Gopalpur
21 - 30	145313	Tekari Dandu
21 - 30	145314	Tekari Sahan
21 - 30	145315	Nigohi
21 - 30	145317	Dela
21 - 30	145321	Sarai Manik
21 - 30	145337	Ghatampur
21 - 30	145339	Pirhi
21 - 30	145361	Gangapur Kamwan
31 - 40	145300	Baitaura
31 - 40	145302	Pothai
31 - 40	145319	Jagdishpur
31 - 40	145330	Kamalpur Baraila
31 - 40	145331	Birnawan
31 - 40	145333	Kharika
31 - 40	145344	Khetau Dhan
31 - 40	145351	Rasidpur
31 - 40	145352	Atawan

A - Scheduled Castes

Range of scheduled castes population (Percentages)	Location code number	Name of village
1	2	3
31 - 40	145353	Surayya Muvakkil
31 - 40	145354	Baswa
31 - 40	145355	Dilawalpur
31 - 40	145359	Padmanpur Vinali
31 - 40	145362	Sunga
31 - 40	145363	Sansari
31 - 40	145365	Phagoopur
31 - 40	145369	Madhukarpur
41 - 50	145305	Mau
41 - 50	145311	Raipur Todi
41 - 50	145320	Deeh
41 - 50	145324	Goera
41 - 50	145326	Kachnawan
41 - 50	145327	Sadipur Kotwa
41 - 50	145328	Sirsi
41 - 50	145336	Lodipur
41 - 50	145341	Narayanpur
41 - 50	145342	Bikapur
41 - 50	145343	Dohri
41 - 50	145350	Ashapur
41 - 50	145360	Dhan Kesara
51 - 75	145303	Kokhar
51 - 75	145306	Bahutai
51 - 75	145307	Thauri
51 - 75	145308	Dinapur
51 - 75	145309	Pure Bansi
51 - 75	145310	Kiya
51 - 75	145316	Garwa
51 - 75	145322	Ahal
51 - 75	145332	Pradhanpur
51 - 75	145334	Pure Shiv Baksh
51 - 75	145340	Satanpur
51 - 75	145366	Bachhawal Khurd

Appendix VII - Village Directory

List of villages according to the proportion of the scheduled castes and the scheduled tribes to the total population by ranges.

District: Rae Bareli(158)

CD Block: Chhatoh(0321)

A - Scheduled Castes

Range of scheduled castes population (Percentages)	Location code number	Name of village
1	2	3
11 - 20	145371	Mahmadpur Namaksar
11 - 20	145376	Hari Rampur Tirra
11 - 20	145377	Barkhurdarpur
11 - 20	145394	Basanpur
11 - 20	145395	Rajiyapur
11 - 20	145427	Bhagawantpur
21 - 30	145372	Nasirabad
21 - 30	145375	Kunwar Mau
21 - 30	145379	Sarain
21 - 30	145382	Lahenga
21 - 30	145386	Bani
21 - 30	145387	Tarapur
21 - 30	145391	Abdu Mau
21 - 30	145401	Chaturpur
21 - 30	145416	Bewal
21 - 30	145418	Padumpur
21 - 30	145420	Barawan
21 - 30	145422	Birpur
21 - 30	145424	Pachhuwa Bara
21 - 30	145425	Bara
21 - 30	145426	Mahanandpur
31 - 40	145374	Alampur
31 - 40	145381	Ashrafpur
31 - 40	145383	Bheliya
31 - 40	145384	Kanta
31 - 40	145385	Hajipur
31 - 40	145388	Kurha
31 - 40	145390	Itraura
31 - 40	145392	Sandaha
31 - 40	145393	Paraiya Namaksar
31 - 40	145397	Makhdoompur
31 - 40	145402	Basupur
31 - 40	145404	Chhatoh
31 - 40	145406	Garha
31 - 40	145411	Gopalipur
31 - 40	145421	Dostpur Burhwara
31 - 40	145423	Ninawan

A - Scheduled Castes

Range of scheduled castes population (Percentages)	Location code number	Name of village
1	2	3
41 - 50	145378	Kazipur Teliyani
41 - 50	145380	Kolwa
41 - 50	145389	Digha
41 - 50	145396	Pure Rae
41 - 50	145398	Lakhapur
41 - 50	145399	Kondari
41 - 50	145400	Kukha
41 - 50	145403	Kapoorpur
41 - 50	145405	Medapur
41 - 50	145407	Kanakpur
41 - 50	145408	Chandawahipur
41 - 50	145409	Pichhwariya
41 - 50	145412	Jagatpur
41 - 50	145413	Bhuwalpur Sisni
51 - 75	145370	Jamalpur Hurayya
51 - 75	145373	Bedhauna
51 - 75	145410	Sarai Doola
51 - 75	145414	Bishesherpur
51 - 75	145415	Sujwariya
51 - 75	145417	Sulaipur
51 - 75	145419	Dhanapur

Appendix VII - Village Directory

List of villages according to the proportion of the scheduled castes and the scheduled tribes to the total population by ranges.

District: Rae Bareli(158)

CD Block: Salon(0322)

A - Scheduled Castes

Range of scheduled castes population (Percentages)	Location code number	Name of village
1	2	3
Nil	145452	Kakraha
Nil	145485	Nawabad
Less than 5	145454	Ratanpur
Less than 5	145528	Kewalpur Mafi
5 - 10	145441	Kandi
5 - 10	145460	Piranagar Urf Mohaddipur
5 - 10	145467	Pure Muhammad Saeed Urf Umarpu
5 - 10	145489	Parhari
5 - 10	145515	Jahanpur
5 - 10	145544	Rampur Kasiha
5 - 10	145551	Jai Rampur Pandey
11 - 20	145432	Raipur Mahewa
11 - 20	145449	Makhdoompur
11 - 20	145456	Aunanees
11 - 20	145480	Bhatnosa
11 - 20	145482	Aliganj
11 - 20	145490	Sahari
11 - 20	145495	Gopalpur Pamar Land
11 - 20	145497	Saidpur
11 - 20	145505	Bewali
11 - 20	145510	Runipur
11 - 20	145511	Amarupur
11 - 20	145518	Khwajapur
11 - 20	145550	Piyarepur
11 - 20	145552	Bairampur
11 - 20	145553	Kanhpur Urf Basantpur
11 - 20	145555	Kamaluddinpur
11 - 20	145561	Lahureypur
21 - 30	145428	Baradih
21 - 30	145433	Asaipur
21 - 30	145457	Salon
21 - 30	145458	Aunasadara
21 - 30	145461	Barwaliya
21 - 30	145462	Sanda Saidan
21 - 30	145463	Ataganj Usari
21 - 30	145464	Pirthvipur
21 - 30	145468	Rewali

A - Scheduled Castes

Range of scheduled castes population (Percentages)	Location code number	Name of village
1	2	3
21 - 30	145469	Atarthariya
21 - 30	145470	Khatiyara
21 - 30	145471	Sonbarsa
21 - 30	145473	Kateha
21 - 30	145476	Sher Sindhiyapur
21 - 30	145483	Pari
21 - 30	145487	Parashurampur Thekhai
21 - 30	145491	Pure Mansha Ram
21 - 30	145493	Bhagwanpur Barhaiya
21 - 30	145496	Harkishanpur Tirra
21 - 30	145498	Ghurhat
21 - 30	145506	Mamuni
21 - 30	145508	Hak Ganj
21 - 30	145509	Samaspur Khalsa
21 - 30	145514	Kewali Mahima
21 - 30	145517	Mohammadabad
21 - 30	145520	Rajapur Chak Bibi
21 - 30	145521	Pure Muhammad Saeed Urf Fazal
21 - 30	145522	Dubahan
21 - 30	145529	Kapuripur
21 - 30	145530	Ashraf Ganj
21 - 30	145531	Kithanwa
21 - 30	145534	Dharai
21 - 30	145540	Kemupur
21 - 30	145541	Sirsira
21 - 30	145547	Ratson
21 - 30	145556	Nooruddinpur
21 - 30	145559	Gopalpur Anantpur
31 - 40	145431	Baghaura
31 - 40	145436	Jamurawa Khurd
31 - 40	145438	Semri Jhakrasi
31 - 40	145440	Nayan
31 - 40	145442	Umari
31 - 40	145443	Rewahara
31 - 40	145445	Pamar Ganj
31 - 40	145446	Bagaha
31 - 40	145450	Jujwaliya Urf Bhudwaliya
31 - 40	145459	Keshavpur
31 - 40	145465	Madhopur Ninaiya
31 - 40	145472	Matka
31 - 40	145475	Kahuwa
31 - 40	145477	Gauwa

A - Scheduled Castes

Range of scheduled castes population (Percentages)	Location code number	Name of village
1	2	3
31 - 40	145478	Itara
31 - 40	145479	Tewaripur
31 - 40	145484	Gothiya
31 - 40	145488	Harpur Halla
31 - 40	145492	Khairhani Pahar Garh
31 - 40	145500	Bisaiyya
31 - 40	145501	Karemuva
31 - 40	145507	Gorwa Hasanpur
31 - 40	145516	Ashikabad
31 - 40	145519	Paksrawan
31 - 40	145523	Kalipur
31 - 40	145526	Ragghupur
31 - 40	145532	Palhipur
31 - 40	145537	Kamalapur
31 - 40	145539	Kodri
31 - 40	145543	Garhi Islam Nagar
31 - 40	145546	Kaloo Jalalpur
31 - 40	145548	Khanpur Urf Birbhanpur
31 - 40	145554	Ghooranpur
31 - 40	145557	Jaudaha
31 - 40	145560	Kajipur Gosai
41 - 50	145434	Suchi
41 - 50	145435	Jamurawa Buzurg
41 - 50	145437	Darshawan
41 - 50	145451	Shahbajpur
41 - 50	145453	Rajapur Mafi
41 - 50	145455	Gaddipur
41 - 50	145481	Tikariya Talluke Baradih
41 - 50	145486	Fatehabad
41 - 50	145503	Pure Meera
41 - 50	145524	Mohanganj
41 - 50	145525	Chak Mirza Pati
41 - 50	145535	Autahiya
41 - 50	145536	Mirjahanpur
41 - 50	145542	Icchhan Gora
51 - 75	145429	Dandoopur
51 - 75	145430	Faridak Garh
51 - 75	145447	Murtaza Nagar Urf Murwaliya
51 - 75	145448	Khamariya Pure Kushal
51 - 75	145466	Shikohabad
51 - 75	145502	Chak Neknampur
51 - 75	145504	Satwa

A - Scheduled Castes

Range of scheduled castes population (Percentages)	Location code number	Name of village
1	2	3
51 - 75	145513	Bhawanipur
51 - 75	145533	Tikariya Bhat
51 - 75	145545	Madhopur Pathak
51 - 75	145549	Jotbhadi Urf Erideeh
76 and above	145474	Madapur
76 and above	145499	Khairabad
76 and above	145512	Lalapur
76 and above	145558	Lakhanpur

Appendix VII - Village Directory

List of villages according to the proportion of the scheduled castes and the scheduled tribes to the total population by ranges.

District: Rae Bareli(158)

CD Block: Bachhrawan(0302)

B - Scheduled Tribes

Range of scheduled tribes population (percentages)	Location code number	Name of village
1	2	3
Nil	143789	Kurry
Nil	143790	Rampur Sudauli
Nil	143791	Sabji
Nil	143792	Isiya
Nil	143793	Churwa
Nil	143795	Amawa
Nil	143796	Kundaui
Nil	143797	Mahraura
Nil	143798	Neemteekar
Nil	143799	Saroura
Nil	143800	Todarpur
Nil	143801	Malhipur
Nil	143803	Vinayakpur
Nil	143804	Sehgon Pashchim Gaon
Nil	143805	Tamanpur
Nil	143806	Paliya
Nil	143807	Sehgon Khanpur
Nil	143808	Sehgon Purab Gaon
Nil	143809	Dund Garh
Nil	143810	Kasrawan
Nil	143811	Jahangeerabad
Nil	143813	Pahrawan
Nil	143814	Rani Khera
Nil	143816	Tilenda
Nil	143817	Ganeshpur Urf Tadipur
Nil	143818	Devpuri
Nil	143819	Bahadurpur
Nil	143821	Bhairampur
Nil	143822	Padira Khurd
Nil	143823	Ashan Jagatpur
Nil	143824	Padira Kalan
Nil	143825	Uchauri
Nil	143826	Jalalpur
Nil	143827	Rasulpur
Nil	143828	Gujarpur
Nil	143829	Thulendi
Nil	143830	Malpur

B - Scheduled Tribes

Range of scheduled tribes population (percentages)	Location code number	Name of village
1	2	3
Nil	143831	Kalan Garhi
Nil	143832	Pahnasa
Nil	143833	Rampur Mohiuddinpur
Nil	143834	Malikpur Saraiya
Nil	143836	Maheri
Nil	143839	Karanpur
Nil	143840	Peerun
Nil	143841	Khairhani
Nil	143842	Neewa
Nil	143843	Udarhara
Nil	143845	Mainahar Katra
Nil	143846	Saidpur Behta
Nil	143847	Darehata
Nil	143848	Ichauli
Nil	143849	Sekhpur Samodha
Nil	143850	Raja Mau
Nil	143851	Rain
Nil	143852	Kalui Khera
Nil	143853	Mubarakpur Sapo
Nil	143854	Pastaur
Less than 5	143794	Dostpur
Less than 5	143802	Bachhrawan
Less than 5	143812	Bahadur Nagar
Less than 5	143815	Haswan
Less than 5	143820	Jeegoon
Less than 5	143835	Bannawa
Less than 5	143837	Kandawan
Less than 5	143838	Umarpur
Less than 5	143844	Madar Khera

Appendix VII - Village Directory

List of villages according to the proportion of the scheduled castes and the scheduled tribes to the total population by ranges.

District: Rae Bareli(158)

CD Block: Shivgarh(0303)

B - Scheduled Tribes

Range of scheduled tribes population (percentages)	Location code number	Name of village
1	2	3
Nil	143855	Mawaiya
Nil	143856	Pindauli
Nil	143857	Bahuda Khurd
Nil	143858	Bahuda Kalan
Nil	143859	Deheli
Nil	143860	Chitwaniya
Nil	143861	Bedaru
Nil	143862	Banka Garh
Nil	143863	Surajpur
Nil	143864	Baiti
Nil	143865	Kumbhi
Nil	143866	Dhekwa
Nil	143867	Rampur Muligarha
Nil	143868	Pipri
Nil	143870	Dahigawan
Nil	143871	Math Goshaee
Nil	143872	Masapur
Nil	143873	Kumharawan
Nil	143874	Badaver
Nil	143875	Kasna
Nil	143876	Rajapur
Nil	143877	Shergarh
Nil	143878	Padariya
Nil	143880	Rani Khera
Nil	143881	Jugrajpur
Nil	143882	Aimapur
Nil	143883	Gumawan
Nil	143884	Nerthuwa
Nil	143885	Riwan
Nil	143886	Variyarpur
Nil	143887	Basantpur Sakatpur
Nil	143888	Shahpur
Nil	143889	Katkouli
Nil	143890	Achhai
Nil	143891	Raipur
Nil	143893	Rajapur Mustsil Siwan
Nil	143894	Jamunipur

B - Scheduled Tribes

Range of scheduled tribes population (percentages)	Location code number	Name of village
1	2	3
Nil	143895	Kamalpur Awadih
Nil	143896	Sarain Chhatradhari
Nil	143897	Bhawani Garh
Nil	143898	Dhodhawapur
Nil	143899	Shiv Garh
Nil	143900	Rampur Khas
Nil	143901	Bansinghpur
Nil	143902	Natai
Nil	143903	Kotwa
Nil	143904	Niyat Kunwar Khera
Nil	143905	Raipur Neruwa
Nil	143906	Jagdishpur
Nil	143907	Basant Kunwar Khera
Nil	143908	Rampur Padumnath
Nil	143909	Bhausi
Nil	143910	Govindpur
Nil	143911	Osah
Nil	143912	Rampur Tikara
Nil	143913	Bhawaniyapur
Nil	143914	Narayanpur
Nil	143915	Khajuron
Nil	143916	Gurha
Less than 5	143869	Sivli
Less than 5	143879	Jaraw Ganj
Less than 5	143892	Siwan

Appendix VII - Village Directory

List of villages according to the proportion of the scheduled castes and the scheduled tribes to the total population by ranges.

District: Rae Bareli(158)

CD Block: Mahrajganj(0304)

B - Scheduled Tribes

Range of scheduled tribes population (percentages)	Location code number	Name of village
1	2	3
Nil	143918	Majhigawan
Nil	143919	Nahariya
Nil	143920	Bhatsara
Nil	143921	Purasi
Nil	143922	Samaspur Halor
Nil	143924	Kakkerpur Urf Bhatijepur
Nil	143925	Barwaliya
Nil	143926	Belwa
Nil	143927	Kanspur
Nil	143928	Tauli
Nil	143929	Para Khurd
Nil	143930	Para Kalan
Nil	143931	Ramgaon
Nil	143932	Ghurauna
Nil	143933	Juniha
Nil	143934	Narayanpur
Nil	143935	Hasanpur
Nil	143936	Salethu
Nil	143937	Asni
Nil	143939	Hardoi
Nil	143940	Atara
Nil	143941	Hajipur
Nil	143942	Sultanpur
Nil	143943	Balai Mau
Nil	143944	Chilauli
Nil	143945	Bara Huwan
Nil	143946	Indaura
Nil	143947	Benipur
Nil	143948	Parwanpur
Nil	143949	Oee
Nil	143950	Rai Mau
Nil	143951	Jamurwa
Nil	143952	Baskata
Nil	143953	Kusuri Sagarpur
Nil	143954	Rajapur Kanspur
Nil	143955	Mon
Nil	143956	Kuvana

B - Scheduled Tribes

Range of scheduled tribes population (percentages)	Location code number	Name of village
1	2	3
Nil	143958	Pokharani
Nil	143959	Took
Nil	143960	Odhi
Nil	143961	Jihwa
Nil	143965	Kusmahura
Nil	143966	Balipur
Nil	143967	Jyona
Nil	143968	Manjh Gaon
Nil	143969	Hilha
Nil	143970	Jamoliya
Nil	143971	Bhaiyapur
Nil	143972	Mohamdabad Kotwa
Nil	143973	Bari Gohanna
Nil	143974	Gangapur
Nil	143975	Kadariya
Nil	143976	Sersa
Nil	143977	Utehibad Farosa
Nil	143978	Pure Achali
Nil	143979	Kairawa
Nil	143980	Mau
Nil	143981	Sikanderpur
Nil	143982	Mungtal
Nil	143983	Depar Mau
Nil	143984	Muraini
Nil	143985	Tajuddinpur
Nil	143986	Andupur
Nil	143987	Tisa Khanapur
Nil	143989	Chandapur
Nil	143990	Janai
Nil	143991	Dautra
Less than 5	143917	Alipur
Less than 5	143923	Jamurawan
Less than 5	143938	Radhopur
Less than 5	143957	Kotwa Madaniya
Less than 5	143962	Atrehta
Less than 5	143963	Pali
Less than 5	143964	Kayar
Less than 5	143988	Domapur

Appendix VII - Village Directory

List of villages according to the proportion of the scheduled castes and the scheduled tribes to the total population by ranges.

District: Rae Bareli(158)

CD Block: Singhpur(0305)

B - Scheduled Tribes

Range of scheduled tribes population (percentages)	Location code number	Name of village
1	2	3
Nil	143992	Kharawa
Nil	143993	Sighhawapur
Nil	143994	Kusumbhi
Nil	143995	Tikari
Nil	143996	Kukaha Rampur
Nil	143997	Mahiya Senduriya
Nil	143998	Goyan
Nil	143999	Nagiya Mou
Nil	144000	Hathrohana
Nil	144001	Lauli
Nil	144002	Sakatpur
Nil	144003	Jaitpur
Nil	144004	Tedhai
Nil	144005	Jagatpur
Nil	144006	Raja Patti
Nil	144007	Mahimanpur
Nil	144008	Sultanpur Bahengi
Nil	144009	Naukhera
Nil	144010	Dubeypur
Nil	144011	Anguri
Nil	144012	Ashrafpur
Nil	144013	Chilauli
Nil	144014	Kotwa
Nil	144016	Bhanipur
Nil	144017	Gadhi Mahabal
Nil	144018	Ahorwa Bhwani
Nil	144019	Khara
Nil	144020	Jehta Usarha
Nil	144021	Kharagpur
Nil	144022	Perariya
Nil	144023	Perara
Nil	144024	Khekharuwa
Nil	144025	Rampur Panwara
Nil	144026	Ratwaliya Manjhar
Nil	144027	Singhpur
Nil	144028	Panhauna
Nil	144029	Patti Bakshi

B - Scheduled Tribes

Range of scheduled tribes population (percentages)	Location code number	Name of village
1	2	3
Nil	144030	Bhawanipur
Nil	144031	Gopalpur
Nil	144032	Dhirapur
Nil	144033	Ramganj
Nil	144034	Jainagara
Nil	144035	Saraiya Salarpur
Nil	144036	Dangi Barwaliya
Nil	144038	Sarai Madho
Nil	144039	Sadhiya
Nil	144040	Azadpur
Nil	144041	Mahmood Sarai
Nil	144042	Miyan Ganj
Nil	144043	Ahmadabad Pipari
Nil	144044	Jijauli
Nil	144045	Jiyapur
Nil	144046	Otiya
Nil	144047	Shekhan Gaon
Nil	144049	Rajapur
Nil	144051	Godhana
Nil	144053	Jugrajpur
Nil	144054	Phoola
Nil	144055	Rampur
Nil	144056	Hasanpur
Nil	144057	Konchi
Nil	144058	Rasta Mau
Nil	144059	Chiluli
Nil	144060	Karan Gaon
Nil	144061	Bahua
Nil	144062	Mirzagarh
Nil	144063	Khanapur Chapara
Nil	144064	Mattepur
Nil	144065	Usufnagar
Less than 5	144015	Satan Purwa
Less than 5	144037	Inhauna
Less than 5	144048	Fatepur
Less than 5	144050	Bhikhipur
Less than 5	144052	Dandupur

Appendix VII - Village Directory

List of villages according to the proportion of the scheduled castes and the scheduled tribes to the total population by ranges.

District: Rae Bareli(158)

CD Block: Tiloi(0306)

B - Scheduled Tribes

Range of scheduled tribes population (percentages)	Location code number	Name of village
1	2	3
Nil	144066	Thokarpur
Nil	144067	Maheshpur
Nil	144068	Semrauta
Nil	144069	Pure Laximan Dei
Nil	144070	Basantpur
Nil	144071	Rajapur Halim
Nil	144072	Satgawan
Nil	144073	Ambarpur Farsi
Nil	144074	Ramnagar
Nil	144075	Kisunpur
Nil	144076	Pure Baheliya
Nil	144077	Kamae
Nil	144078	Chingahi
Nil	144079	Bhadmar
Nil	144080	Revata Deeh
Nil	144081	Biraj
Nil	144082	Bhadsana
Nil	144083	Ashapur Gari
Nil	144084	Kotwa
Nil	144085	Saidpur
Nil	144086	Karaunka
Nil	144087	Pure Dwandi
Nil	144088	Sijni
Nil	144089	Ondeeh
Nil	144090	Alaipur
Nil	144091	Chhichha
Nil	144092	Besarwa
Nil	144093	Pure Manimanohar
Nil	144094	Pure Manga
Nil	144095	Baghauna
Nil	144096	Uttarpara
Nil	144097	Chaura
Nil	144098	Rajwapur
Nil	144099	Dhanhuwa
Nil	144100	Satwa
Nil	144101	Ramae
Nil	144102	Pakar Gaon
Nil	144103	Chetra Khurd
Nil	144104	Chetra Bujurg
Nil	144105	Bardharme

B - Scheduled Tribes

Range of scheduled tribes population (percentages)	Location code number	Name of village
1	2	3
Nil	144106	Saimbasi
Nil	144107	Sangrampur
Nil	144108	Barkot
Nil	144109	Savitapur
Nil	144110	Pashchim Tilo
Nil	144111	Devkali
Nil	144113	Sangipur
Nil	144114	Ashapur Ruru
Nil	144115	Bhelai Khurad
Nil	144116	Bhelai Kalan
Nil	144117	Kutmara
Nil	144118	Rajanpur
Nil	144120	Ariyawan
Nil	144121	Saraiya
Nil	144122	Nasaratpur
Nil	144123	Kamapur
Nil	144124	Chathuwa
Nil	144125	Marhauna
Nil	144126	Khanapur Ban
Nil	144127	Raja Mau
Nil	144129	Jagdeeshpur
Nil	144130	Jamurwa
Nil	144131	Murtajapur
Nil	144132	Todarpur
Nil	144134	Asni
Nil	144136	Lih
Nil	144137	Ahuri
Nil	144138	Meera Mau
Nil	144139	Berara
Nil	144141	Narayanpur
Nil	144142	Shah Mau
Nil	144143	Balapur
Nil	144144	Janapur
Nil	144145	Agauna
Nil	144146	Bhagirathpur
Nil	144147	Tama Mau
Nil	144148	Belwa Hasanpur
Less than 5	144112	Tilo
Less than 5	144119	Lodhwariya
Less than 5	144128	Garehari
Less than 5	144133	Hanswa
Less than 5	144135	Dhorhanpur
Less than 5	144140	Koora

Appendix VII - Village Directory

List of villages according to the proportion of the scheduled castes and the scheduled tribes to the total population by ranges.

District: Rae Bareli(158)

CD Block: Bahadurpur(0307)

B - Scheduled Tribes

Range of scheduled tribes population (percentages)	Location code number	Name of village
1	2	3
Nil	144149	Kotwar Mau
Nil	144150	Mahmoodpur
Nil	144151	Pidhi
Nil	144152	Khalispur
Nil	144153	Jamalpur Rampur
Nil	144154	Brahmani
Nil	144155	Kisunpur Kewae
Nil	144156	Saimbasi
Nil	144157	Tarauna
Nil	144158	Sarwan
Nil	144159	Mohaiya Kesariya
Nil	144160	Bhadaiya Mahmoodpur
Nil	144161	Khairahana
Nil	144162	Bhadehara
Nil	144163	Nawawan
Nil	144164	Urwa
Nil	144165	Kesariya Salimpur
Nil	144166	Chak Dahira Mau
Nil	144167	Nigohan
Nil	144168	Basauni
Nil	144169	Daulatpur Sidhariya
Nil	144170	Fareedpur Parwar
Nil	144171	Mohana
Nil	144172	Pure Badyrai
Nil	144173	Mubarakpur Mukhatiya
Nil	144174	Sarai Mahesha
Nil	144175	Nakdaiyapur
Nil	144176	Kasimpur
Nil	144178	Tendva
Nil	144179	Fatehpur Mawaiya
Nil	144182	Mawai Alampur
Nil	144183	Kharauli
Nil	144184	Baghail
Nil	144185	Chak Bhoor
Nil	144186	Chak Mamha
Nil	144187	Bojhi Mula Mau
Nil	144188	Behta Murtajapur
Nil	144189	Chak Malehra
Nil	144190	Tahirpur
Less than 5	144177	Bahadurpur Da Jayas
Less than 5	144180	Odaree

Appendix VII - Village Directory

List of villages according to the proportion of the scheduled castes and the scheduled tribes to the total population by ranges.

District: Rae Bareli(158)

CD Block: Harchandpur(0308)

B - Scheduled Tribes

Range of scheduled tribes population (percentages)	Location code number	Name of village
1	2	3
Nil	144191	Tera Baraula
Nil	144192	Ufarapur
Nil	144193	Pasi Tusi
Nil	144194	Pashchhim Gaon
Nil	144195	Madan Tusi
Nil	144196	Nanda Khera
Nil	144197	Aghaura
Nil	144198	Sarai Umar
Nil	144199	Johwa Sharki
Nil	144200	Johwahisar
Nil	144201	Kamkeypur
Nil	144202	Datauli
Nil	144203	Seri
Nil	144204	Piyarepur
Nil	144205	Kanhat
Nil	144206	Bala
Nil	144207	Shobhapur
Nil	144208	Malikpur Barna
Nil	144209	Majhigavan Hardoi
Nil	144210	Salimpur Khas
Nil	144211	Gunawar Kamegarpur
Nil	144212	Pindori Sargahi
Nil	144213	Kashau Khas
Nil	144214	Paharpur Kasho
Nil	144215	Kamalpur
Nil	144216	Hidain
Nil	144217	Kandaura
Nil	144218	Teri Maniya Teekar
Nil	144220	Hataiya
Nil	144221	Kathwara
Nil	144222	Mahmadmau
Nil	144224	Pandepur
Nil	144225	Seonthi
Nil	144226	Mohammadpur Dighaura
Nil	144227	Itkuti
Nil	144228	Lakhanapur
Nil	144229	Ruknapur
Nil	144230	Tengana

B - Scheduled Tribes

Range of scheduled tribes population (percentages)	Location code number	Name of village
1	2	3
Nil	144231	Khiriipur Karaundi
Nil	144232	Ambahar
Nil	144233	Bargadha
Nil	144234	Hilalganj
Nil	144235	Sohaliya
Nil	144236	Sirsa
Nil	144237	Antari
Nil	144238	Para
Nil	144239	Chak Sunda
Nil	144240	Rahwan
Nil	144241	Ghunsari
Nil	144242	Hasanapur
Nil	144243	Baldupur
Nil	144244	Anguri
Nil	144245	Harni
Nil	144246	Kankhara
Nil	144247	Faridpur
Nil	144248	Mawaeya
Nil	144249	Pandera
Nil	144250	Kotiyamau
Nil	144251	Gulloopur
Nil	144252	Ajmatulla Ganj
Nil	144253	Chauhaniya
Nil	144254	Arivar
Nil	144255	Alipur Khalsa
Nil	144256	Usmanpur
Nil	144257	Majhigavan Karan
Nil	144258	Khuchuma
Nil	144259	Shora
Nil	144260	Majhi Gavan Rao
Nil	144261	Dhondhari
Nil	144262	Lalloopur Khas
Nil	144263	Mubarakpur
Nil	144264	Tanda
Nil	144265	Daudpur
Nil	144266	Paltu Tanda
Nil	144267	Chhivla Mau
Nil	144268	Chak Shekhoopur
Nil	144269	Lohanipur
Nil	144270	Maidanpur
Less than 5	144219	Harchandpur
Less than 5	144223	Didhaura Som Mau

Appendix VII - Village Directory

List of villages according to the proportion of the scheduled castes and the scheduled tribes to the total population by ranges.

District: Rae Bareli(158)

CD Block: Amawan(0309)

B - Scheduled Tribes

Range of scheduled tribes population (percentages)	Location code number	Name of village
1	2	3
Nil	144271	Bawan Buzurg Valla
Nil	144272	Saripur
Nil	144273	Sobhi
Nil	144274	Jaraila
Nil	144275	Baghai Ahalwar
Nil	144276	Khaira
Nil	144277	Bhulwansa
Nil	144279	Hilgi
Nil	144280	Pahrawan
Nil	144281	Basalat Nagar
Nil	144282	Ashrafabad
Nil	144283	Pahremau
Nil	144284	Oya
Nil	144285	Baghail
Nil	144286	Khairhana
Nil	144287	Bahadur Nagar
Nil	144288	Mohabbat Nagar
Nil	144289	Baikhara
Nil	144290	Pindari Kalan
Nil	144291	Bibipur Taluke Hasnapur
Nil	144292	Lodhwa Mau
Nil	144294	Turava Nagar
Nil	144295	Onaiy Jangal
Nil	144296	Jetuva Tappe Bijhwan
Nil	144297	Dedauwa
Nil	144298	Jalalpur
Nil	144299	Mardanpur
Nil	144300	Jamalpur Karaundi
Nil	144301	Parigawan
Nil	144302	Chaupura
Nil	144304	Kachaunda Nanakari
Nil	144305	Hardasspur
Nil	144306	Chak Loharahar
Nil	144307	Sarawan
Nil	144308	Garhi Khas
Nil	144309	Rampur
Nil	144310	Didauli
Nil	144312	Kishunpur Ramchandra
Nil	144313	Adampur
Nil	144314	Lalpur Chauhan

B - Scheduled Tribes

Range of scheduled tribes population (percentages)	Location code number	Name of village
1	2	3
Nil	144315	Bhuwapur Kalan
Nil	144316	Kondaras Buzurg
Nil	144317	Bhuwapur Junardar
Nil	144318	Kondras Khurd
Nil	144320	Ufara Mau
Nil	144321	Khaspari
Nil	144322	Rasehta
Nil	144323	Pindari Khurd
Nil	144325	Tajpur
Nil	144326	Maraiya Andawan
Nil	144327	Umarpur Gerukhuwa
Nil	144328	Chakpeera Shah
Nil	144329	Manchitpur
Nil	144331	Chakdadar
Nil	144332	Mainoopur
Nil	144333	Rukunpur
Nil	144334	Kutubpur Varendra
Nil	144335	Muzaffarpur
Nil	144336	Dusauti
Nil	144337	Amanwa
Nil	144338	Dhooradeeh
Nil	144339	Mohammadpur Churai
Nil	144340	Samarhada
Nil	144341	Pure Nakki
Nil	144342	Rasoolpur
Nil	144343	Bibipur Taluke Amanwan
Nil	144344	Chandpur
Nil	144345	Makhdumpur
Nil	144346	Chak Khapar
Nil	144347	Pandrae
Nil	144348	Hariyawan
Nil	144349	Sandi Ram
Nil	144350	Rajwapur
Nil	144351	Bandipur
Nil	144352	Kauwadeeh
Nil	144353	Haivat Mau
Nil	144354	Dighiya
Nil	144355	Sandi Nagin
Nil	144356	Daut Nagar
Nil	144357	Roopa Mau
Less than 5	144278	Gauhanna
Less than 5	144293	Paharpur Mardanpur
Less than 5	144311	Gokulpur
Less than 5	144324	Sidhauna
Less than 5	144330	Budhanpur

Appendix VII - Village Directory

List of villages according to the proportion of the scheduled castes and the scheduled tribes to the total population by ranges.

District: Rae Bareli(158)

CD Block: Sataon(0310)

B - Scheduled Tribes

Range of scheduled tribes population (percentages)	Location code number	Name of village
1	2	3
Nil	144359	Konsa
Nil	144360	Krishnapur Tala
Nil	144361	Bankat
Nil	144362	Bardar
Nil	144364	Garhi Dularai
Nil	144365	Onai Paharpur
Nil	144366	Khusroopur
Nil	144367	Chak Nasirpur
Nil	144368	Gambhipur
Nil	144369	Huseni
Nil	144370	Hoonsepur
Nil	144371	Gauri Sataon
Nil	144372	Dumapur
Nil	144373	Sekhampur
Nil	144374	Manpur
Nil	144375	Hardhaurpur
Nil	144376	Raulla
Nil	144377	Shahjaura
Nil	144378	Jaitpur
Nil	144379	Lohara
Nil	144380	Govindpur Kothaiya
Nil	144382	Korihar
Nil	144383	Malikmau Chaubara
Nil	144384	Porae
Nil	144385	Chandwal
Nil	144386	Jaitipur
Nil	144387	Shahjadpur
Nil	144388	Bans
Nil	144390	Paharpur Khera
Nil	144391	Ataura Khurd
Nil	144392	Chandai Raghunathpur
Nil	144393	Kailauli
Nil	144394	Ataura Buzurg
Nil	144395	Jariya
Nil	144396	Sarai Dugosha
Nil	144397	Barauwa
Nil	144398	Jetuwa Tappe Bhaon

B - Scheduled Tribes

Range of scheduled tribes population (percentages)	Location code number	Name of village
1	2	3
Nil	144399	Bathuwa Khas
Nil	144400	Surpur Bathuwa
Nil	144401	Sonika Mau
Nil	144402	Dedaur
Nil	144403	Salarpur
Nil	144405	Sakha Naubati
Nil	144406	Dariwa
Nil	144407	Sarai Mubarak
Nil	144408	Asha Nandpur
Nil	144409	Soitha
Nil	144410	Nakdilpur
Nil	144411	Rasoolpur Gunda
Nil	144412	Chandauli
Nil	144413	Reti Khurd Buzurg
Nil	144414	Nak Phulha
Nil	144415	Alipur Aaima
Nil	144416	Balla Baraula
Nil	144417	Jagjiwanpur Amariya
Nil	144418	Tikra
Nil	144419	Padri Ganeshpur
Nil	144420	Chak Majhauna
Nil	144421	Chak Singaria
Nil	144422	Shahpur
Nil	144423	Kalyanpur Raili
Nil	144424	Chak Godwa
Nil	144425	Chilaula Bhagariya
Nil	144426	Purwa Pindor
Nil	144427	Dedani
Nil	144428	Manehroo
Nil	144429	Narauka
Less than 5	144358	Gojhari
Less than 5	144363	Sataon
Less than 5	144381	Hajipur
Less than 5	144389	Sultanpur Khera
Less than 5	144404	Lohara Mau

Appendix VII - Village Directory

List of villages according to the proportion of the scheduled castes and the scheduled tribes to the total population by ranges.

District: Rae Bareli(158)

CD Block: Rahi(0311)

B - Scheduled Tribes

Range of scheduled tribes population (percentages)	Location code number	Name of village
1	2	3
Nil	144430	Umara
Nil	144431	Kasehti
Nil	144432	Sarai Mungala
Nil	144433	Sikandarpur
Nil	144434	Rahi
Nil	144435	Prem Rajpur
Nil	144436	Chak Pachkhara
Nil	144437	Kasimpur Baghail
Nil	144438	Rampur Baghail
Nil	144439	Dohri
Nil	144440	Pure Siddha
Nil	144441	Govindpur
Nil	144442	Radhanpur
Nil	144443	Painte Mau
Nil	144445	Rustampur
Nil	144446	Manpur Saharwa
Nil	144447	Bani
Nil	144448	Chak Lodipur
Nil	144449	Tamberpur
Nil	144450	Alauddeenpur
Nil	144451	Bakwara
Nil	144452	Ratansipur
Nil	144453	Barwaripur
Nil	144454	Salempur Siki
Nil	144455	Bhatpurwa
Nil	144456	Bandra Mau
Nil	144457	Jagdishpur
Nil	144459	Chak Shahabuddeenpur
Nil	144460	Akbarpur Kachhwah
Nil	144461	Chak Baholiyapur
Nil	144462	Ibrahimpur
Nil	144463	Kolwa Khurd
Nil	144464	Bibipur Mutfarrikat
Nil	144467	Behta Khurd
Nil	144468	Bhoye Mau
Nil	144469	Sulakhiyapur
Nil	144470	Madhupuri
Nil	144472	Jahanpur Kodar
Nil	144473	Jhakrasi
Nil	144474	Dariyapur

B - Scheduled Tribes

Range of scheduled tribes population (percentages)	Location code number	Name of village
1	2	3
Nil	144475	Sultanpur Aaima
Nil	144476	Pasapur
Nil	144477	Khnuwa
Nil	144479	Fakharul Hasan Khera
Nil	144480	Machhechhar
Nil	144481	Saidanpur
Nil	144482	Khagipur Sadwa
Nil	144483	Suraj Kunda
Nil	144484	Rajapur
Nil	144485	Zafarapur
Nil	144486	Bela Khara
Nil	144488	Bela Bhela
Nil	144489	Mohammadpur Kuchariya
Nil	144490	Paliya
Nil	144491	Udrehari
Nil	144492	Bela Tekai
Nil	144493	Sarai Damu
Nil	144494	Chak Nizam
Nil	144495	Bhaon
Nil	144496	Chak Vallihar
Nil	144497	Ikauna
Nil	144498	Jamalpur Nankari
Nil	144499	Chak Mansahari
Nil	144500	Sarai Muhammad Sharif
Nil	144501	Ekchhaniya
Nil	144502	Kachaunda Muhiuddinpur
Nil	144503	Paraura
Nil	144505	Bhaironpur Kataili
Nil	144506	Eksana
Nil	144507	Korchanda Mau
Nil	144510	Purushottampur Karor
Nil	144511	Raipur Maheri
Nil	144512	Chak Bhadokhar
Nil	144513	Kola Haibatpur
Nil	144514	Mulihama
Nil	144515	Jaraulla
Nil	144516	Ayaspur Dihi
Nil	144518	Monai
Nil	144519	Nathuwapur
Nil	144520	Chak Rar
Nil	144521	Mohgawan
Nil	144522	Lodhwari
Nil	144523	Anti Naugawan
Nil	144524	Khurhati
Nil	144525	Chak Kirihra

B - Scheduled Tribes

Range of scheduled tribes population (percentages)	Location code number	Name of village
1	2	3
Nil	144526	Kamauli
Nil	144527	Anuruddhapur
Nil	144528	Tala Gopalpur
Nil	144529	Basarh
Nil	144531	Prmanpur
Nil	144532	Jariyari
Nil	144533	Sanhi
Nil	144535	Balepur
Less than 5	144444	Kalanderpur
Less than 5	144471	Garhi Mutwalli
Less than 5	144478	Vinohra
Less than 5	144487	Bela Gusisi
Less than 5	144504	Raghunathpur
Less than 5	144508	Bhakhwara
Less than 5	144509	Bhadokhar
Less than 5	144517	Godwara
Less than 5	144530	Semra
Less than 5	144534	Bhaidpur

Appendix VII - Village Directory

List of villages according to the proportion of the scheduled castes and the

District: Rae Bareli(158)

CD Block: Khiron(0312)

B - Scheduled Tribes

Range of scheduled tribes population (percentages)	Location code number	Name of village
1	2	3
Nil	144536	Aindhi
Nil	144537	Dandanpur
Nil	144538	Shiv Puri
Nil	144539	Jeti
Nil	144540	Chandauli
Nil	144541	Gona Mau
Nil	144542	Behta Satanpur
Nil	144543	Tarwa Barwa
Nil	144544	Dondepur
Nil	144545	Atarhar
Nil	144546	Dumarher
Nil	144547	Nandehari
Nil	144548	Dhurayee
Nil	144550	Lodipur
Nil	144551	Mohanpur
Nil	144552	Sadullapur
Nil	144554	Khajuha
Nil	144556	Lalpur
Nil	144557	Hardi
Nil	144558	Baraundi
Nil	144559	Haripur Mirdaha
Nil	144560	Madanapur
Nil	144561	Saguni
Nil	144562	Baraula
Nil	144563	Paraspur
Nil	144564	Khiron
Nil	144565	Husenabad
Nil	144566	Rampur Majra
Nil	144567	Bhitar Gaon
Nil	144568	Basigawan
Nil	144569	Nau Gawn
Nil	144570	Chande Mau
Nil	144571	Mera Mau
Nil	144572	Jasaumau
Nil	144574	Hari Ramkhera
Nil	144575	Akohriya
Nil	144576	Dokanaha
Nil	144577	Nunera

Nil	144578	Sehara Mau
Nil	144579	Jam Koriyapur
Nil	144580	Kamalpur
Nil	144581	Akhaupur
Nil	144582	Dahirapur
Nil	144583	Barvaliya
Nil	144585	Khanpur Khunti
Nil	144586	Mirjapur
Nil	144587	Sarai Mahmood
Nil	144588	Udwatpur
Nil	144589	Kishun Khera
Nil	144590	Majhigawan
Nil	144591	Deo Gaon
Nil	144592	Ketanpur
Nil	144593	Kalupur
Nil	144594	Mishra Khera
Nil	144595	Khandepur
Nil	144596	Sewanpur
Nil	144597	Surajpur Guman Khera
Nil	144598	Ramwapur Dubai
Nil	144599	Baswan Khera
Nil	144600	Chak Gajraj
Nil	144601	Chakpher Shah
Nil	144602	Semari
Nil	144604	Dewali
Nil	144605	Manpur
Nil	144606	Keshauli
Nil	144607	Khargapur
Nil	144608	Bhitari
Nil	144610	Sidhaur Semari
Nil	144612	Bijemau Khapura
Nil	144613	Kanha Mau
Nil	144614	Malpur
Nil	144615	Shyampur
Nil	144616	Haripur Nihastha
Nil	144617	Nihastha
Nil	144619	Jagatpur Ramgari
Nil	144620	Chikhari
Nil	144621	Satanpur
Nil	144622	Banai Mau
Nil	144623	Ajitpur
Nil	144624	Raipur
Nil	144625	Ekauni
Nil	144626	Gaunha
Nil	144627	Korara
Nil	144628	Bari
Nil	144629	Merui

Less than 5	144549	Paho
Less than 5	144553	Ranapur Urf Pahrauli
Less than 5	144555	Kursandi
Less than 5	144573	Mendauli
Less than 5	144584	Tikwa Mau
Less than 5	144609	Bakuliha
Less than 5	144611	Afasari
Less than 5	144618	Rampur Nihastha
5 - 10	144603	Lakshipur

Appendix VII - Village Directory

List of villages according to the proportion of the scheduled castes and the scheduled tribes to the total population by ranges.

District: Rae Bareli(158)

CD Block: Sareni(0313)

B - Scheduled Tribes

Range of scheduled tribes population (percentages)	Location code number	Name of village
1	2	3
Nil	144630	Samodha
Nil	144631	Ibrahimpur
Nil	144632	Deopur
Nil	144633	Kahinjar
Nil	144634	Umrapur
Nil	144635	Lakhai Khera
Nil	144636	Ranjeetpur
Nil	144637	Daspur
Nil	144638	Kaji Khera
Nil	144641	Binnawan
Nil	144642	Rahim Khera
Nil	144643	Chandpur
Nil	144644	Sabji Babura
Nil	144645	Khaund
Nil	144646	Pithupur
Nil	144647	Prem Chak
Nil	144648	Pahuri
Nil	144649	Kushal Khera
Nil	144650	Ghure Mau
Nil	144651	Sotawa Khera
Nil	144653	Khanpur
Nil	144654	Murar Mau
Nil	144655	Hullapur
Nil	144656	Kondara
Nil	144657	Mahrajpur
Nil	144658	Rampur Khurd
Nil	144659	Mangadpur
Nil	144660	Kati Kaha
Nil	144661	Rani Khera
Nil	144662	Bithuli
Nil	144663	Palti Khera
Nil	144664	Barvaliya
Nil	144665	Gajpati Khera
Nil	144666	Tal Kataila
Nil	144667	Lalpur
Nil	144668	Chhatauna
Nil	144669	Dundi

B - Scheduled Tribes

Range of scheduled tribes population (percentages)	Location code number	Name of village
1	2	3
Nil	144670	Bhojpur
Nil	144671	Nijam Khera
Nil	144672	Usuru
Nil	144673	Madnapur
Nil	144674	Pathak Khera
Nil	144675	Tiwaripur Kalan
Nil	144676	Patakpur Urf Ranapur
Nil	144677	Jai Gopalpur
Nil	144678	Tiwaripur Khurd
Nil	144679	Terui
Nil	144680	Mohanpur
Nil	144681	Durjanpur
Nil	144682	Bhawa Khera
Nil	144684	Sahide Mau
Nil	144685	Mailaspur
Nil	144686	Jarwal
Nil	144687	Kheman Khera
Nil	144688	Chandraman Khera
Nil	144691	Chahotar
Nil	144692	Madhopur
Nil	144693	Sarhapur
Nil	144694	Gandu Mau
Nil	144695	Daulatpur
Nil	144696	Chinta Khera
Nil	144697	Haibatpur Khurd
Nil	144698	Lachhai Khera
Nil	144699	Rajapur
Nil	144700	Dalipur
Nil	144701	Gosai Khera
Nil	144702	Chak Kanti
Nil	144704	Haripur Aht.
Nil	144705	Bhupatpur Mu.
Nil	144706	Bhupatpur Aht.
Nil	144709	Purushottampur Mu.
Nil	144711	Kotiya Aht.
Nil	144713	Nisgar Mu.
Nil	144714	Kasba Badlu
Nil	144715	Kashi Khera
Nil	144716	Bisayakpur
Nil	144717	Nibi
Nil	144718	Dulapur
Nil	144719	Rawatpur Kalan

B - Scheduled Tribes

Range of scheduled tribes population (percentages)	Location code number	Name of village
1	2	3
Nil	144720	Jagannathpur Mu.
Nil	144722	Alipur Mu.
Nil	144724	Puranpur
Nil	144725	Sarai Khande Mu.
Nil	144727	Gonda
Nil	144728	Saidapur
Nil	144729	Dudhwan
Nil	144730	Raipur
Nil	144731	Bahupur
Nil	144733	Ghuri Khera
Nil	144734	Bhawanipur
Nil	144735	Chhamani Khera
Nil	144736	Murdipur Majhigawa
Nil	144737	Govindpur
Nil	144738	Bahadurpur
Nil	144739	Sareni
Nil	144740	Lakhanapur
Nil	144741	Madai Khera
Nil	144742	Dhagaicha
Nil	144743	Hasanapur
Nil	144744	Chak Maniya
Nil	144745	Gautamman Khera
Nil	144746	Ramaipur Kalan
Nil	144747	Dhanpalpur
Nil	144748	Jhampur
Nil	144749	Hathnasa
Nil	144750	Tej Gaon
Nil	144751	Dariyapur
Nil	144752	Chak Gaur
Nil	144753	Pasan Khera
Nil	144754	Malke Gaon
Nil	144755	Lakhan Gaon
Nil	144756	Baruwahar
Nil	144757	Parwat Khera
Nil	144758	Odarahar
Nil	144759	Dighiya
Nil	144760	Chak Chorhiya
Nil	144761	Gajiyapur
Nil	144762	Saidapur
Nil	144764	Chhivlaha
Nil	144765	Mathurpur Mu.
Nil	144766	Mathurpur Aht.

B - Scheduled Tribes

Range of scheduled tribes population (percentages)	Location code number	Name of village
1	2	3
Nil	144767	Dafpura
Nil	144769	Rampur Kalan Mu.
Nil	144771	Bairuwa Mu.
Nil	144772	Sahanipur
Nil	144773	Firojpur
Nil	144774	Helauli
Nil	144775	Haibatpur Kalan
Nil	144776	Rautapur
Nil	144778	Ralpur Mu.
Nil	144779	Kanjas
Nil	144780	Bhita
Nil	144781	Deo Khera
Nil	144782	Kalhi Gaon
Nil	144783	Ram Gaon
Nil	144784	Gopali Khera
Nil	144785	Sagar Khera
Nil	144786	Ramaipur Khurd
Nil	144787	Sidhaur Tara Aht.
Nil	144788	Sidhaur Tara Mu.
Nil	144789	Musapur
Less than 5	144639	Ram Khera
Less than 5	144640	Rasulpur
Less than 5	144652	Surjapur
Less than 5	144690	Jhulpur
Less than 5	144703	Haripur Mu.
Less than 5	144707	Gahrauli Mu.
Less than 5	144732	Hamir Gaon
Less than 5	144763	Rasi Gaon

Appendix VII - Village Directory

List of villages according to the proportion of the scheduled castes and the scheduled tribes to the total population by ranges.

District: Rae Bareli(158)

CD Block: Lalganj(0314)

B - Scheduled Tribes

Range of scheduled tribes population (percentages)	Location code number	Name of village
1	2	3
Nil	144790	Deopur
Nil	144791	Sakatpur
Nil	144794	Jogapur Barigaon
Nil	144795	Baraha
Nil	144797	Saimbasi
Nil	144798	Fatte Sarai
Nil	144799	Khanpur Khapura
Nil	144800	Bandai
Nil	144801	Rewari Pasiya Khera
Nil	144802	Behta Kalan
Nil	144803	Shahpur
Nil	144804	Maha Khera
Nil	144805	Pratappur
Nil	144806	Sarai Kurmi
Nil	144807	Champatpur
Nil	144808	Bemoura Mahesh Khera
Nil	144809	Haripur
Nil	144810	Pure Ori
Nil	144811	Dhannipur
Nil	144812	Dayalpur
Nil	144813	Basu Gari
Nil	144814	Mubarakpur
Nil	144815	Ranipur
Nil	144818	Maduri
Nil	144819	Narsinghpur
Nil	144820	Dostpur
Nil	144821	Pure Bhawani
Nil	144823	Malpura
Nil	144824	Chanda
Nil	144825	Yusufpur
Nil	144826	Banna Mau
Nil	144827	Ran Gaon
Nil	144828	Mirzapur Urf Toadhakpur
Nil	144829	Shekhwapur
Nil	144830	Govindpur Valauli
Nil	144832	Mahmad Mau
Nil	144838	Chachiha

B - Scheduled Tribes

Range of scheduled tribes population (percentages)	Location code number	Name of village
1	2	3
Nil	144840	Shobhawapur
Nil	144841	Aanapur
Nil	144842	Bishun Khera
Nil	144843	Jhavar Hardi Patti
Nil	144844	Jagatpur Bhichkaura
Nil	144845	Sandi
Nil	144846	Paliyavir Singhpur
Nil	144847	Maide Mau
Nil	144848	Narendrapur
Nil	144850	Kankapur
Nil	144851	Gougu Mau
Nil	144852	Bahrampur
Nil	144853	Gunagar Khera
Nil	144854	Golha Mau
Nil	144855	Udwa Mau
Nil	144856	Chorahiya
Nil	144857	Tila
Nil	144858	Sadipur Bargadha
Nil	144859	Mithapur Barhaiya
Nil	144860	Saraila
Nil	144861	Khajur Gaon Mu.
Nil	144862	Khajur Gaon Aht.
Nil	144863	Janewa Katra Mu.
Nil	144865	Gegaso Mu.
Nil	144866	Gegaso Aht.
Nil	144867	Bajpaipur Mu.
Nil	144869	Lalu Mau
Nil	144871	Ambara Pashchim
Nil	144872	Utara Gauri
Nil	144874	Chilaula
Nil	144875	Bahai
Nil	144876	Kanh Mau
Nil	144877	Shaistabad Urf Bhurkushpur
Nil	144878	Mustafabad Belahni
Nil	144879	Chanda Tikar
Nil	144880	Fakruddinpur
Nil	144881	Rajauli
Less than 5	144792	Gahiri
Less than 5	144793	Sarai
Less than 5	144796	Matehana
Less than 5	144816	Uga Bhad
Less than 5	144817	Dhana Bhad

B - Scheduled Tribes

Range of scheduled tribes population (percentages)	Location code number	Name of village
1	2	3
Less than 5	144822	Kumhraura
Less than 5	144833	Datauli Lal Ganj
Less than 5	144834	Jamuwanwa
Less than 5	144835	Alampur
Less than 5	144836	Suddan Khera
Less than 5	144837	Korihara
Less than 5	144839	Semer Paha
Less than 5	144849	Sarai Bairiha Khera
Less than 5	144870	Goura Rupaipir Alipur
Less than 5	144873	Sondasi
5 - 10	144831	Trivedipur

Appendix VII - Village Directory

List of villages according to the proportion of the scheduled castes and the scheduled tribes to the total population by ranges.

District: Rae Bareli(158)

CD Block: Dalmau(0315)

B - Scheduled Tribes

Range of scheduled tribes population (percentages)	Location code number	Name of village
1	2	3
Nil	144882	Ahamadpur Chehata
Nil	144883	Daud Ramnagar
Nil	144884	Tikran
Nil	144885	Pilkha
Nil	144886	Basantpur Kathoria
Nil	144887	Hasaanapur
Nil	144888	Lalpur
Nil	144889	Awasthipur
Nil	144890	Gangapur Baras
Nil	144891	Ranmau
Nil	144892	Baras
Nil	144893	Madhukarpur
Nil	144894	Kundwal
Nil	144895	Aihar
Nil	144896	Sultanpur Jala
Nil	144897	Rampur Majare Aihar
Nil	144898	Kharagpur Sautana
Nil	144900	Khairahani
Nil	144901	Sohawal
Nil	144902	Deepem Mau
Nil	144904	Deo Gaon
Nil	144905	Umara Mau
Nil	144906	Bhawanipur
Nil	144907	Madudpur
Nil	144908	Rausi
Nil	144910	Jagatpur Kotaha
Nil	144911	Lodipur Utrauwa
Nil	144912	Mohan Singh Ka Purwa
Nil	144913	Kesaruwa
Nil	144914	Govindpur Bhira
Nil	144915	Terukha
Nil	144916	Belahata
Nil	144917	Adilabad
Nil	144918	Mir Meranpur
Nil	144919	Purauli
Nil	144920	Sanhe Mau
Nil	144921	Kharagpur Kurmiana

B - Scheduled Tribes

Range of scheduled tribes population (percentages)	Location code number	Name of village
1	2	3
Nil	144922	Karan Mau
Nil	144923	Bhagawanpur Tape Terukha
Nil	144924	Higa Mau
Nil	144925	Kathgar
Nil	144926	Ranjitpur Lobhari
Nil	144927	Bhanuwe
Nil	144928	Sarwra
Nil	144929	Alodipur
Nil	144930	Kuwar Mau Pakari
Nil	144931	Balipur
Nil	144932	Gaura Ubarani
Nil	144933	Rasulpur Gaharwali
Nil	144934	Ghorwara
Nil	144935	Baheria
Nil	144936	Bhagautipururf Jahanamau
Nil	144937	Pakara Girafta
Nil	144938	Amiranpur Pakara
Nil	144939	Malpura
Nil	144940	Ubarini
Nil	144941	Eksana Urf Karaksa
Nil	144942	Bhagwal Bujurg
Nil	144943	Kashipur
Nil	144944	Bakhtawarpur
Nil	144945	Amba
Nil	144946	Saistabad Urf Nagarumau
Nil	144947	Narasawan
Nil	144948	Narendrpur
Nil	144949	Bhagawanpur Chhatamba
Nil	144950	Tonk
Nil	144951	Mansukh Mau
Nil	144952	Bejhla Mau
Nil	144953	Rampur Gahir Khet
Nil	144954	Jagatpur Bardara
Nil	144955	Darigapur
Nil	144956	Asthiyawan
Nil	144957	Radha Balampur
Nil	144958	Sahbhada
Nil	144959	Amaraha
Nil	144961	Malik Bhati Mu.
Nil	144962	Jahangirabad
Nil	144963	Jamalnagar Mohiuddinpur
Nil	144964	Kanaha

B - Scheduled Tribes

Range of scheduled tribes population (percentages)	Location code number	Name of village
1	2	3
Nil	144965	Balabhaddarpur
Nil	144966	Johawa Nataki
Nil	144967	Dewali
Nil	144968	Makhdumpur Urf Sekhanpur
Nil	144969	Aftabnagar
Nil	144970	Dalmau Mu.
Nil	144971	Sarai Dilawar
Nil	144972	Darbanihar
Nil	144973	Murshidabad
Nil	144974	Jotiamau
Nil	144975	Deenganj
Nil	144976	Sarai Lakhmi
Nil	144977	Chhajjoopur
Nil	144978	Semaui
Nil	144979	Raipur Thappa Haweli
Nil	144980	Salimpur
Nil	144982	Korauli Dabha
Nil	144983	Sendura Mau
Nil	144984	Nasirpur Ghariyare
Nil	144985	Girdharpur
Nil	144986	Pakhara Mau
Nil	144987	Kandharpur
Nil	144988	Santpur
Nil	144989	Teliani
Nil	144990	Bharsana
Nil	144991	Gaffoorpur Urf Jalalabad
Nil	144992	Surasana
Nil	144993	Surajoopur
Nil	144994	Pakharauli
Nil	144996	Khodaypur
Nil	144997	Rampur Barara
Nil	144998	Islampur
Nil	144999	Mutawallipur Urf Ayodhya Bux
Nil	145000	Vishundaspur
Nil	145001	Selaraha
Nil	145002	Bhatiara
Nil	145003	Basi Paran
Nil	145004	Kadha Chak Sagunpur
Nil	145005	Sagunpur
Less than 5	144903	Risalpur Lotnaha
Less than 5	144960	Baderwa
Less than 5	144981	Khalilpur

B - Scheduled Tribes

Range of scheduled tribes population (percentages)	Location code number	Name of village
1	2	3
Less than 5	144995	Barara Bujurg
5 - 10	144899	Dakauli

Appendix VII - Village Directory

List of villages according to the proportion of the scheduled castes and the scheduled tribes to the total population by ranges.

District: Rae Bareli(158)

CD Block: Deenshah Gaura(0316)

B - Scheduled Tribes

Range of scheduled tribes population (percentages)	Location code number	Name of village
1	2	3
Nil	145006	Sebra
Nil	145007	Dhuri
Nil	145008	Melthuwa
Nil	145009	Thulrai
Nil	145010	Gaura Khaspari
Nil	145011	Durgapur
Nil	145012	Soorajpur Banapar
Nil	145013	Kituli
Nil	145014	Tikaria
Nil	145015	Ismail Chak
Nil	145016	Chooli
Nil	145017	Sai
Nil	145018	Binnawan
Nil	145019	Kutubapur Bichhaura
Nil	145020	Chhichhaura
Nil	145021	Raipur Kituli
Nil	145022	Sultanpur Janauli
Nil	145023	Ramnagar
Nil	145024	Jharaha
Nil	145026	Murethi
Nil	145027	Mirza Jaddoopur
Nil	145028	Kishori Balampur
Nil	145029	Bansi Rihayak
Nil	145030	Ambara Mathai
Nil	145031	Tikar Agachipur
Nil	145032	Govindpur Madho
Nil	145033	Charuhar Ziayak
Nil	145034	Dharmapur Kaili
Nil	145035	Suttha Hardo
Nil	145036	Alipur Chakrai
Nil	145037	Jamunipur Charuhar
Nil	145038	Bahadur Ganj
Nil	145039	Chandpur Look Mu.
Nil	145040	Mirjapur Urf Soorjpur Saimbasi
Nil	145041	Dharmapur
Nil	145042	Naraharpur
Nil	145043	Kalyanpur Baiti Mu.

B - Scheduled Tribes

Range of scheduled tribes population (percentages)	Location code number	Name of village
1	2	3
Nil	145044	Jamunipur Mu.
Nil	145045	Ekadala Mu.
Nil	145046	Tarapur Bansi
Nil	145047	Rasulpur Dharawan
Nil	145049	Newada Patti
Nil	145050	Khema Nandpur
Nil	145051	Hazaratpur Urf Khwaja Jahanpur
Nil	145052	Dhiranpur Mu.
Nil	145053	Narayanpur Banna Mu.
Nil	145054	Baharampur
Nil	145055	Kiratpur Charuhar Urf Devgana
Nil	145056	Rampur Gauri Mu.
Nil	145057	Charuhar Bik
Nil	145058	Jalalpur Dhai
Nil	145059	Khonandpur
Nil	145060	Korauli Budhkar
Nil	145061	Sekhupur
Nil	145062	Daudpur Garhai
Nil	145063	Daudshahpur
Nil	145064	Charuhar Ashanandpur
Nil	145065	Chandai Charuhar Mu.
Nil	145066	Payagpur Mu.
Nil	145067	Sultanpur Barhaia Mu.
Nil	145068	Bhagawantpur Chandaniha Mu.
Nil	145069	Hamir Mau
Nil	145070	Kolabarhanpur
Nil	145071	Dhamdhama
Nil	145073	Gurgujpur
Nil	145075	Behi Khor
Nil	145076	Serandajpur
Less than 5	145025	Gaura Hardo
Less than 5	145072	Melawa Sahab
Less than 5	145074	Alawalpur

Appendix VII - Village Directory

List of villages according to the proportion of the scheduled castes and the scheduled tribes to the total population by ranges.

District: Rae Bareli(158)

CD Block: Jagatpur(0317)

B - Scheduled Tribes

Range of scheduled tribes population (percentages)	Location code number	Name of village
1	2	3
Nil	145077	Dhoota Mu.
Nil	145080	Kajiyana
Nil	145082	Mutawallipur Rana Sahab
Nil	145083	Said Alipur
Nil	145084	Purey Nasiran
Nil	145085	Purey Said Raju
Nil	145086	Saray Sri Bux
Nil	145087	Kewalpur Baretha
Nil	145088	Bhanwa Mau
Nil	145089	Mame Mau
Nil	145090	Jalalpur Behi
Nil	145091	Tewaripur
Nil	145092	Sikandarpur
Nil	145093	Khajuri
Nil	145094	Chhichhe Mau
Nil	145095	Kalyanpur Sarjai
Nil	145096	Kusumi
Nil	145097	Hathkui
Nil	145098	Manihar Sharki
Nil	145099	Makhadumpur Urf Munimabad
Nil	145100	Gaura Lakhmi
Nil	145101	Hardi Tikar
Nil	145102	Chandauli
Nil	145103	Tikatha Musallepur
Nil	145104	Mohanpur Urf Gopiapur
Nil	145105	Chichauli
Nil	145106	Dhobaha
Nil	145107	Jigna
Nil	145108	Ibrahimpur Jarhaia
Nil	145109	Beni Kopa
Nil	145111	Dharamdaspur
Nil	145112	Jagatpur
Nil	145113	Taghan
Nil	145114	Gobardhanpur
Nil	145115	Bairihat
Nil	145116	Ramgarh Tikaria
Nil	145117	Rojhaia Bhikham Shah

B - Scheduled Tribes

Range of scheduled tribes population (percentages)	Location code number	Name of village
1	2	3
Nil	145118	Rojhaia Gokulpur
Nil	145119	Purey Jham Singh
Nil	145120	Nabab Ganj
Nil	145121	Sanhoo Kuwan
Nil	145122	Jogpatti Keshav
Nil	145123	Jogpatti Damodar
Nil	145124	Jog Magdipur
Nil	145125	Bhikh
Nil	145126	Hewtaha Newarhia
Nil	145127	Koria
Nil	145128	Jamori
Nil	145129	Umari
Nil	145130	Siddhaur
Nil	145131	Shitalpur Urf Shankarpur
Nil	145132	Manoharganj
Nil	145133	Purab Gaon
Nil	145134	Daulatpur
Nil	145135	Urwa
Nil	145136	Bhatauli
Nil	145137	Singhpur
Nil	145138	Bichhiya Wadi
Less than 5	145079	Sudamapur
Less than 5	145110	Beni Kama

Appendix VII - Village Directory

List of villages according to the proportion of the scheduled castes and the scheduled tribes to the total population by ranges.

District: Rae Bareli(158)

CD Block: Rohniya(0318)

B - Scheduled Tribes

Range of scheduled tribes population (percentages)	Location code number	Name of village
1	2	3
Nil	145140	Itaura Buzurg
Nil	145141	Salarpur
Nil	145142	Aihari Buzurg
Nil	145143	Tamas Garh
Nil	145144	Khan Alampur Sathara
Nil	145145	Dharupur
Nil	145146	Mirazapur Aihari
Nil	145147	Dhamauli
Nil	145148	Sikandarabad
Nil	145149	Rohaniya
Nil	145150	Patti Pitha
Nil	145151	Neknampur
Nil	145152	Raipur
Nil	145153	Sumer Bag
Nil	145154	Dhaurhara
Nil	145155	Masaudabad
Nil	145156	Usarauna
Nil	145158	Rasoolpur
Nil	145159	Salimpur Baherwar
Nil	145161	Bandai
Nil	145162	Loharani
Nil	145163	Matrampur
Nil	145164	Suhapar
Nil	145165	Hari Vanshpur
Nil	145166	Itaili
Nil	145167	Chak Bhira
Nil	145168	Baramjitpur Urf Khwata
Nil	145169	Bhiknapur Kalapur
Nil	145170	Hamidpur Bara Gaon
Nil	145171	Alinagar Askaranpur
Nil	145172	Chhatauna Bhariyani
Nil	145173	Raghunathpur Labedawa
Nil	145174	Hajaribag
Nil	145175	Gagehara Gulal Ganj
Nil	145176	Raghunathpur Paterwa
Nil	145177	Umaran
Nil	145178	Dakpur

B - Scheduled Tribes

Range of scheduled tribes population (percentages)	Location code number	Name of village
1	2	3
Nil	145179	Kamalpur
Nil	145180	Pure Khiro Dhar
Nil	145181	Bachhaiyapur
Nil	145182	Lakshman Ganj
Nil	145183	Samasapur Patauna
Nil	145184	Parsipur
Nil	145185	Sarakpur
Nil	145186	Prayagpur Nandaura
Nil	145187	Nandaura Mafi
Nil	145188	Delauli
Nil	145189	Sareni
Nil	145190	Mawai
Nil	145191	Gaura
Less than 5	145160	Sarain Akhtiyar

Appendix VII - Village Directory

List of villages according to the proportion of the scheduled castes and the scheduled tribes to the total population by ranges.

District: Rae Bareli(158)

CD Block: Unchahar(0319)

B - Scheduled Tribes

Range of scheduled tribes population (percentages)	Location code number	Name of village
1	2	3
Nil	145192	Bheelampur
Nil	145193	Sarain Hardo
Nil	145194	Pooran Mau
Nil	145195	Ramchandarpur
Nil	145196	Kewal Nainpur
Nil	145197	Kalyanpur
Nil	145198	Kamoli
Nil	145199	Shahabad
Nil	145200	Kisundaspur
Nil	145201	Ishwar Daspur
Nil	145202	Sar Bahda
Nil	145203	Miyanpur
Nil	145204	Sarain Tula Ram
Nil	145205	Chandrai
Nil	145206	Matrauli
Nil	145207	Semri Ranapur
Nil	145208	Newada
Nil	145209	Chaturpur Urf Misrapur
Nil	145210	Kalikpur Kala
Nil	145211	Bhagipur
Nil	145212	Gopapur
Nil	145213	Manipur Bhatehari
Nil	145214	Sawayaya Hasan
Nil	145216	Sawayya Raje
Nil	145217	Jamalpur Mafi
Nil	145218	Hatwa
Nil	145219	Paindapur
Nil	145221	Shahjadpur Mu.
Nil	145222	Kotiya Chitra
Nil	145223	Jamunapur
Nil	145224	Mirza Inayatullapur
Nil	145225	Baharpur
Nil	145226	Gandhavi
Nil	145227	Gopalpur Ghur Vansh
Nil	145228	Ram Sanda
Nil	145229	Daulatpur
Nil	145230	Pach Khara

Nil	145231	Hadipur
Nil	145232	Sawanpur Newada
Nil	145233	Najanpur
Nil	145234	Sawaya Dhani
Nil	145236	Gokana Mustakil
Nil	145237	Duraisa
Nil	145238	Gangauli
Nil	145239	Sarai Bhan
Nil	145240	Kharauli Mustakil
Nil	145241	Jarji Garh Mustakil
Nil	145244	Kand Rawan
Nil	145246	Pure Khoob Chand Mustakil
Nil	145248	Jabbaripur
Nil	145249	Patti Rahas Kaithwalmustakil
Nil	145251	Mahmadpur Chandau
Nil	145253	Jasauli
Nil	145254	Har Bandhanpur
Nil	145259	Khojanpur
Nil	145260	Dhamdhama
Nil	145261	Baherawa
Nil	145262	Hisampur
Nil	145263	Kharg Sanpur
Nil	145264	Gopalpur Dudhwan
Nil	145265	Mani Rampur
Nil	145266	Khurampur
Nil	145267	Faridpur
Nil	145268	Mirapur Dam Gani
Nil	145269	Babhanpur
Nil	145270	Niranjanpur
Nil	145271	Khanpur
Nil	145272	Bikai
Nil	145273	Sarai Parsoo
Nil	145274	Khalikpur Khurd
Nil	145275	Malkana
Nil	145276	Madari Ganj
Nil	145277	Gauraiya Mafi
Nil	145278	Bhawanidinpur
Nil	145279	Murar Mau
Nil	145280	Bikar Garh
Nil	145281	Bhuwalpur
Nil	145282	Madaripur
Nil	145283	Lal Chandpur Ikchhaniha
Nil	145284	Kaleh
Nil	145285	Sarai Sahijan
Nil	145286	Madhopur Hardo Patti
Nil	145287	Mokhara
Nil	145288	Gangsari

Nil	145290	Purwara
Nil	145292	Salimpur Bhaidon
Nil	145293	Narayanpur
Nil	145294	Aima Jahanmiyan
Nil	145295	Madhaopur Sultan
Nil	145296	Hariharpur
Nil	145297	Nigoha
Nil	145298	Sukrullapur
Less than 5	145215	Sawayaya Mira
Less than 5	145247	Kalyani
Less than 5	145250	Uncha Har Dehat
Less than 5	145252	Arkha Mustakil
Less than 5	145258	Kotra Bahadur Ganj
Less than 5	145289	Behra Mau

Appendix VII - Village Directory

List of villages according to the proportion of the scheduled castes and the scheduled tribes to the total population by ranges.

District: Rae Bareli(158)

CD Block: Dih(0320)

B - Scheduled Tribes

Range of scheduled tribes population (percentages)	Location code number	Name of village
1	2	3
Nil	145300	Baitaura
Nil	145301	Majhilaha
Nil	145302	Pothai
Nil	145303	Kokhar
Nil	145305	Mau
Nil	145306	Bahutai
Nil	145307	Thauri
Nil	145308	Dinapur
Nil	145309	Pure Bansi
Nil	145310	Kiya
Nil	145311	Raipur Todi
Nil	145312	Gopalpur
Nil	145313	Tekari Dandu
Nil	145314	Tekari Sahan
Nil	145315	Nigohi
Nil	145316	Garwa
Nil	145317	Dela
Nil	145318	Kurapur Gaura
Nil	145319	Jagdishpur
Nil	145321	Sarai Manik
Nil	145322	Ahal
Nil	145323	Kol
Nil	145324	Goera
Nil	145325	Ghisi Garh
Nil	145327	Sadipur Kotwa
Nil	145328	Sirsi
Nil	145329	Hamiri Patti
Nil	145330	Kamalpur Baraila
Nil	145331	Birnawan
Nil	145332	Pradhanpur
Nil	145333	Kharika
Nil	145334	Pure Shiv Baksh
Nil	145335	Baramjitpur
Nil	145336	Lodipur
Nil	145337	Ghatampur
Nil	145339	Pirhi
Nil	145340	Satanpur

B - Scheduled Tribes

Range of scheduled tribes population (percentages)	Location code number	Name of village
1	2	3
Nil	145341	Narayanpur
Nil	145342	Bikapur
Nil	145343	Dohri
Nil	145344	Khetau Dhan
Nil	145345	Govindpur
Nil	145346	Vakalangerh
Nil	145347	Pukh Nain
Nil	145348	Gopalpur
Nil	145349	Sher Nathpur
Nil	145350	Ashapur
Nil	145351	Rasidpur
Nil	145352	Atawan
Nil	145353	Surayya Muvakkil
Nil	145354	Baswa
Nil	145356	Pure Thamman
Nil	145357	Khan Jahanpur
Nil	145358	Kishunpur
Nil	145359	Padmanpur Vinali
Nil	145360	Dhan Kesara
Nil	145362	Sunga
Nil	145363	Sansari
Nil	145364	Ahora Rampur
Nil	145365	Phagoopur
Nil	145366	Bachhawal Khurd
Nil	145367	Hajipur
Nil	145368	Maheshpur
Nil	145369	Madhukarpur
Less than 5	145299	Rawari Saidpur
Less than 5	145304	Rorwa
Less than 5	145320	Deeh
Less than 5	145326	Kachnawan
Less than 5	145355	Dilawalpur
Less than 5	145361	Gangapur Kamwan

Appendix VII - Village Directory

List of villages according to the proportion of the scheduled castes and the scheduled tribes to the total population by ranges.

District: Rae Bareli(158)

CD Block: Chhatoh(0321)

B - Scheduled Tribes

Range of scheduled tribes population (percentages)	Location code number	Name of village
1	2	3
Nil	145370	Jamalpur Hurayya
Nil	145371	Mahmadpur Namaksar
Nil	145372	Nasirabad
Nil	145373	Bedhauna
Nil	145374	Alampur
Nil	145375	Kunwar Mau
Nil	145376	Hari Rampur Tirra
Nil	145377	Barkhurdarpur
Nil	145378	Kazipur Teliyani
Nil	145379	Sarain
Nil	145380	Kolwa
Nil	145381	Ashrafpur
Nil	145382	Lahenga
Nil	145384	Kanta
Nil	145385	Hajipur
Nil	145386	Bani
Nil	145387	Tarapur
Nil	145388	Kurha
Nil	145389	Digha
Nil	145390	Itraura
Nil	145391	Abdu Mau
Nil	145392	Sandaha
Nil	145393	Paraiya Namaksar
Nil	145394	Basanpur
Nil	145395	Rajiyapur
Nil	145396	Pure Rae
Nil	145397	Makhdoompur
Nil	145398	Lakhapur
Nil	145399	Kondari
Nil	145400	Kukha
Nil	145401	Chaturpur
Nil	145402	Basupur
Nil	145403	Kapoorpur
Nil	145404	Chhatoh
Nil	145405	Medapur
Nil	145406	Garha
Nil	145407	Kanakpur

B - Scheduled Tribes

Range of scheduled tribes population (percentages)	Location code number	Name of village
1	2	3
Nil	145408	Chandawahipur
Nil	145409	Pichhwariya
Nil	145410	Sarai Doola
Nil	145411	Gopalipur
Nil	145412	Jagatpur
Nil	145413	Bhuwalpur Sisni
Nil	145414	Bishesherpur
Nil	145415	Sujwariya
Nil	145416	Bewal
Nil	145417	Sulaipur
Nil	145418	Padumpur
Nil	145419	Dhanapur
Nil	145420	Barawan
Nil	145422	Birpur
Nil	145423	Ninawan
Nil	145424	Pachhuwa Bara
Nil	145425	Bara
Nil	145426	Mahanandpur
Nil	145427	Bhagawantpur
Less than 5	145383	Bheliya
Less than 5	145421	Dostpur Burhwara

Appendix VII - Village Directory

List of villages according to the proportion of the scheduled castes and the scheduled tribes to the total population by ranges.

District: Rae Bareli(158)

CD Block: Salon(0322)

B - Scheduled Tribes

Range of scheduled tribes population (percentages)	Location code number	Name of village
1	2	3
Nil	145428	Baradih
Nil	145429	Dandoopur
Nil	145430	Faridak Garh
Nil	145431	Baghaura
Nil	145432	Raipur Mahewa
Nil	145433	Asaipur
Nil	145434	Suchi
Nil	145435	Jamurawa Buzurg
Nil	145436	Jamurawa Khurd
Nil	145437	Darshawan
Nil	145438	Semri Jhakrasi
Nil	145440	Nayan
Nil	145441	Kandi
Nil	145442	Umari
Nil	145443	Rewahara
Nil	145445	Pamar Ganj
Nil	145446	Bagaha
Nil	145447	Murtaza Nagar Urf Murwaliya
Nil	145448	Khamariya Pure Kushal
Nil	145449	Makhdoompur
Nil	145450	Jujwaliya Urf Bhudwaliya
Nil	145451	Shahbajpur
Nil	145452	Kakraha
Nil	145453	Rajapur Mafi
Nil	145454	Ratanpur
Nil	145455	Gaddipur
Nil	145456	Aunanees
Nil	145457	Salon
Nil	145458	Aunasadara
Nil	145459	Keshavpur
Nil	145460	Piranagar Urf Mohaddinpur
Nil	145462	Sanda Saidan
Nil	145463	Ataganj Usari
Nil	145464	Pirthvipur
Nil	145465	Madhopur Ninaiya
Nil	145466	Shikohabad
Nil	145467	Pure Muhammad Saeed Urf Umarpu

B - Scheduled Tribes

Range of scheduled tribes population (percentages)	Location code number	Name of village
1	2	3
Nil	145468	Rewali
Nil	145469	Atarthariya
Nil	145470	Khatiyara
Nil	145471	Sonbarsa
Nil	145472	Matka
Nil	145473	Kateha
Nil	145474	Madapur
Nil	145475	Kahuwa
Nil	145476	Sher Sindhiyapur
Nil	145478	Itara
Nil	145480	Bhatnosa
Nil	145481	Tikariya Talluke Baradih
Nil	145482	Aliganj
Nil	145483	Pari
Nil	145484	Gothiya
Nil	145485	Nawabad
Nil	145486	Fatehabad
Nil	145487	Parashurampur Thekhai
Nil	145488	Harpur Halla
Nil	145489	Parhari
Nil	145490	Sahari
Nil	145491	Pure Mansha Ram
Nil	145492	Khairhani Pahar Garh
Nil	145493	Bhagwanpur Barhaiya
Nil	145495	Gopalpur Pamar Land
Nil	145496	Harkishanpur Tirra
Nil	145497	Saidpur
Nil	145498	Ghurhat
Nil	145499	Khairabad
Nil	145500	Bisaiyya
Nil	145501	Karemuva
Nil	145502	Chak Neknampur
Nil	145503	Pure Meera
Nil	145504	Satwa
Nil	145505	Bewali
Nil	145506	Mamuni
Nil	145507	Gorwa Hasanpur
Nil	145508	Hak Ganj
Nil	145509	Samaspur Khalsa
Nil	145510	Runipur
Nil	145511	Amarupur
Nil	145512	Lalapur

B - Scheduled Tribes

Range of scheduled tribes population (percentages)	Location code number	Name of village
1	2	3
Nil	145513	Bhawanipur
Nil	145514	Kewali Mahima
Nil	145515	Jahanpur
Nil	145516	Ashikabad
Nil	145517	Mohammadabad
Nil	145518	Khwajapur
Nil	145519	Paksrawan
Nil	145520	Rajapur Chak Bibi
Nil	145521	Pure Muhammad Saeed Urf Fazal
Nil	145522	Dubahan
Nil	145523	Kalipur
Nil	145524	Mohanganj
Nil	145525	Chak Mirza Pati
Nil	145526	Ragghupur
Nil	145528	Kewalpur Mafi
Nil	145529	Kapuripur
Nil	145530	Ashraf Ganj
Nil	145531	Kithanwa
Nil	145532	Palhipur
Nil	145533	Tikariya Bhat
Nil	145534	Dharai
Nil	145535	Autahiya
Nil	145536	Mirjahanpur
Nil	145537	Kamalapur
Nil	145539	Kodri
Nil	145540	Kemupur
Nil	145541	Sirsira
Nil	145542	Icehhan Gora
Nil	145543	Garhi Islam Nagar
Nil	145544	Rampur Kasiha
Nil	145545	Madhopur Pathak
Nil	145546	Kaloo Jalalpur
Nil	145547	Ratason
Nil	145548	Khanpur Urf Birbhanpur
Nil	145549	Jotbhadi Urf Erideeh
Nil	145550	Piyarepur
Nil	145551	Jai Rampur Pandey
Nil	145552	Bairampur
Nil	145553	Kanhpur Urf Basantpur
Nil	145554	Ghooranpur
Nil	145555	Kamaluddinpur
Nil	145557	Jaudaha

B - Scheduled Tribes

Range of scheduled tribes population (percentages)	Location code number	Name of village
1	2	3
Nil	145558	Lakhanpur
Nil	145559	Gopalpur Anantpur
Nil	145560	Kajipur Gosai
Nil	145561	Lahureypur
Less than 5	145461	Barwaliya
Less than 5	145477	Gauwa
Less than 5	145479	Tewaripur
Less than 5	145556	Nooruddinpur

Section-II : Town Directory

Note explaining the abbreviations used in Town Directory 2011 Census:-**Statement I :- Status and Growth History:****Column 1 – Serial Number:-** Self explanatory**Column 2:- Class, Name and civic status of town:-** The Class is presented according to population of the towns in 2011 Census as follows:

Population	Class	Population	Class
100,000 and above	I	10,000 – 19,999	IV
50,000 – 99,999	II	5,000 – 9,999	V
20,000 – 49,999	III	Below - 5,000	VI

The following abbreviations are used to denote the Civic Status of the town.

Civic Status	Codes	Civic Status	Codes
i Municipal Corporation	M.Corp.	xii Notified Town Area	NTA
ii Municipal Committee	MC	xiii Industrial Notified Area	INA
iii Municipal Council	M Cl	xiv Industrial Township	ITS
iv City Municipal Council	CMC	xv Township	TS
v Town Municipal Council	TMC	xvi Town Panchayat	TP
vi Municipal Board	MB	xvii Nagar Panchayat	NP
vii Municipality	M	xviii Town Committee/ Town Area Committee	TC
viii Cantonment Board / Cantonment	CB	xix Small Town Committee	ST
ix Notified Area	NA	xx Estate Office	EO
x Notified Town	NT	xxi Gram Panchayat	GP
xi Notified Area Committee/ Notified Area Council	NAC	xxii Census Town	CT

Column 3 - 25:- These columns are self explanatory**Statement II: - Physical Aspects and Location of town, 2009.****Column 1 - 2 Serial number and Name of town:-** Self explanatory**Columns 3 to 5 - Physical Aspects:-**In these columns the Rainfall and Maximum and Minimum Temperature of the town is recorded.**Columns 6 to 12:-** Name and road distance of the town (in kms.) from the State headquarters, District headquarters, Sub-divisional/Taluk/Tahsil/ Police station/Development Block/Island HQ., Nearest city with population of one lakh and more, Nearest city with population of five lakh and more, Railway

station and Bus route is recorded in these columns respectively. If the names mentioned in these columns are the same as the referent town itself, the distance is recorded as (0) zero.

Statement III – Civic and other Amenities, 2009:-

Column 1 - 2 Serial number and Name of town:- Self explanatory

Column 3 – Road length (in km.):- The information about the road length (in km.) within the limit of the town is recorded in this column.

Columns 4 to 7- System of drainage: - The system of drainage available in the town is indicated in these columns by the following codes:

<u>System of drainage</u>	<u>Codes</u>
Open drains	OD
Closed drains	CD
Both drains	BD

Columns 8 to 11-Number of latrines: - The number of various types of latrines available in the town is indicated in these columns.

Columns No. 12 & 13 – Protected water supply: - The information on source of water supply and system of water storage with capacity available in the town are given in these columns in the following codes:

Column 12 (Source of water supply)	Code	Column 13 (System of water storage)	Code
Tap water	T	Over Head Tank	OHT
Tube-well water	TW	Service Reservoir	SR
Tank Water	TK	River Infiltration Gallery	RIG
Well water	W	Bore Well Pumping System	BWP
		Pressure Tank	PT

The information on 2 major source of water supply is given in column 12 and the system of water storage with capacity against each in kilo-litres (in bracket) is presented in column 13.

Columns 14 Fire Fighting Service: - In case the fire fighting service is available in the referent town, 'yes' is recorded. If the facility is not available within the town, the name of the nearest place having this facility with its distance from the referent town has been recorded.

Columns 15 to 19- Electrification (Number of connections):-Different types of electric connections have been shown in these columns, i.e., Domestic, Industrial, Commercial, Road lighting (points) & others.

Statement IV: Medical Facilities, 2009:-

Columns 1 - 2 Serial number and Name of town: - Self explanatory

Columns 3 to 13 :- The number of various medical institutions such as Hospitals, Dispensaries, Health Center, Family Welfare Center, Maternity and Child Welfare Center, Maternity Homes, T.B. Hospital/clinic, Nursing Homes, Charitable Hospital/Nursing Home, Mobile Health Clinic and Others as available in the town, are indicated in these columns (along with number of beds in brackets).

If a medical facility is not available in the town, the name of the nearest place and its distance in kilometers from the town where the facility is available is mentioned.

Column 14 - Veterinary Hospital:-The Number of Veterinary Hospitals available in the town is given in this column.

Column 15 - Medicine Shop:-The number of Medicine shops available in the town is given in this column.

Statement V: Educational, Recreational and Cultural Facilities, 2009:-

Columns 1 - 2 Serial number and Name of town: - Self explanatory

Columns 3 to 15 Educational Facilities:- The information on number of Primary school, Middle school, Secondary school, Senior Secondary school, Arts/Science/ Commerce colleges (of degree level and above), Medical colleges, Engineering colleges, Management Institute/Colleges, Polytechnics, Recognized Shorthand, Typewriting and vocational training Institutions, Non-formal Education Center (Sarva Shiksha Abhiyan Center), Special School for disabled and Others available in the town, are indicated in these columns.

If an educational facility is not available in the town, the name of the nearest place and its distance in kilometers from the town where the facility is available is mentioned.

Columns 16 to 23 – Number of Social, Recreational and Culture Facilities :- The information on No. of Home Orphanage, Working women’s hostels (with No. of seats in bracket), No. of Old Age Home, Stadium, Cinema Theatre, Auditorium/Community halls, Public libraries and Reading rooms available in the town are given under these column.

Statement VI: Industry and Banking 2009:-

Columns 1 - 2 Serial number and Name of town: - Self explanatory

Columns 3 to 5 - Names of three most important commodities manufactured:- The names of three most important commodities manufactured in the town are given under these columns.

Columns 6 to 8 - Number of banks: - The number of banks available in the referent town both Commercial and Co-operative banks are recorded against these columns.

Columns 9 & 10 – Number of Agricultural and Non Agricultural Credit Societies: - The number of Agricultural and Non Agricultural Credit Societies available in the referent town are given in these columns.

Statement VII: Civic and other Amenities in Slums, 2009:-

This statement VII provides information on civic and other amenities in all slums whether notified or not and for all towns having statutory bodies, like Municipality, Municipal Corporation, Town area committee etc.

STATEMENT – I Status and Growth History

Sr. No.	Class, name and civic status of town	Location Code No.	Name of Taluk/ Tahsil/ Police Station/Islands etc.	Name of CD block	Area (sq. Km.)	Number of households including houseless households (2011 Census)	Scheduled Castes Population (2011 Census)	Scheduled Tribes Population (2011 Census)
1	2	3	4	5	6	7	8	9
1	IV, Bachhrawan (NP), NP	0915800823800956	MAHARAJGANJ		2.23	2359	3102	0
2	V, Maharajganj (NP), NP	0915800823800957	MAHARAJGANJ		1.69	1037	907	0
3	III, Jais (NPP), NPP	0915800824800958	TILOI		0.8	3726	5582	0
4	I, Rae Bareli (NPP), NPP	0915800825800959	RAEBARELI		50.12	35197	27747	234
5	III, Lalganj (NP), NP	0915800826800960	LALGANJ		4.12	3996	3417	27
6	V, Dalmau (NP), NP	0915800827800961	DALMAU		8.38	1882	1451	15
7	IV, Unchahar (NP), NP	0915800828800962	UNCHAHAR		1.65	1866	491	0
8	IV, Parsadepur (NP), NP	0915800829800963	SALON		6	1738	2250	53
9	IV, Salon (NP),NP	0915800829800964	SALON		1.5	2130	1000	2

STATEMENT – I Status and Growth History Cont..

Sr. No.	Class, name and civic status of town	Population and growth rate (in brackets) of the town at the Censuses of								
		1901	1911	1921	1931	1941	1951	1961	1971	1981
1	2	10	11	12	13	14	15	16	17	18
1	IV, Bachhrawan (NP), NP	0 (0)	0 (0)	0 (0)	0 (0)	3145 (0)	3447 (0)	0 (0)	0 (0)	7694 (0)
2	V, Maharajganj (NP), NP	0 (0)	0 (0)	0 (0)	0 (0)	1993 (0)	2084 (0)	0 (0)	0 (0)	3837 (0)
3	III, Jais (NPP), NPP	12688 (0)	12854 (0)	11263 (0)	12364 (0)	8754 (0)	8232 (0)	9906 (0)	12638 (0)	15174 (0)
4	I, Rae Bareli (NPP), NPP	15880 (0)	17329 (0)	16183 (0)	18180 (0)	20945 (0)	24958 (0)	29940 (0)	38765 (0)	89697 (0)
5	III, Lalganj (NP), NP	0 (0)	0 (0)	0 (0)	0 (0)	2280 (0)	3345 (0)	0 (0)	0 (0)	10605 (0)
6	V, Dalmau (NP), NP	5635 (0)	5600 (0)	5284 (0)	5094 (0)	2775 (0)	2766 (0)	0 (0)	0 (0)	3892 (0)
7	IV, Unchahar (NP), NP	0 (0)	0 (0)	0 (0)	0 (0)	0 (0)	0 (0)	0 (0)	0 (0)	0 (0)
8	IV, Parsadepur (NP), NP	0 (0)	0 (0)	0 (0)	0 (0)	0 (0)	0 (0)	0 (0)	0 (0)	0 (0)
9	IV, Salon (NP),NP	5170 (0)	4762 (0)	4576 (0)	5112 (0)	5751 (0)	5621 (0)	0 (0)	0 (0)	8108 (0)

STATEMENT – I Status and Growth History Cont..

Sr. No.	Class, name and civic status of town	Population and growth rate (in brackets) of the town at the Censuses of			Density (2011 Census)	Sex ratio		
		1991	2001	2011		1991	2001	2011
1	2	19	20	21	22	23	24	25
1	IV, Bachhrawan (NP), NP	9646 (23.29)	11893 (23.29)	12521 (5.28)	5614.80	891	933	934
2	V, Maharajganj (NP), NP	5010 (20.06)	6015 (20.06)	6673 (10.94)	3948.52	862	911	915
3	III, Jais (NPP), NPP	20934 (16.38)	24363 (16.38)	26735 (9.74)	33418.75	940	924	931
4	I, Rae Bareli (NPP), NPP	129904 (30.35)	169333 (30.35)	191316 (12.98)	3817.16	809	905	915
5	III, Lalganj (NP), NP	15405 (37.24)	21142 (37.24)	23124 (9.37)	5612.62	906	918	914
6	V, Dalmau (NP), NP	4654 (94.16)	9036 (94.16)	9983 (10.48)	1191.29	933	914	924
7	IV, Unchahar (NP), NP	6708 (38.46)	9288 (38.46)	11033 (18.79)	6686.67	923	944	969
8	IV, Parsadepur (NP), NP	7191 (35.43)	9739 (35.43)	11853 (21.71)	1975.50	976	945	965
9	IV, Salon (NP),NP	10460 (26.09)	13189 (26.09)	14757 (11.89)	9838.00	903	958	973

STATEMENT-II
Physical Aspects and Location of Towns, 2009

Sr. No.	Name of town	Physical aspects			Name of and road distance (in kms.)	
		Rainfall (in mm)	Temperature (in centigrade)		State HQ.	District HQ.
			Maximum	Minimum		
1	2	3	4	5	6	7
1	Bachrawan (NP)	875.4	40.1	5.7	LUCKNOW (50)	RAEBARELI (31)
2	Maharajganj (NP)	875.4	40.1	5.7	LUCKNOW (70)	RAEBARELI (20)
3	Jais (NPP)	875.4	40.1	5.7	LUCKNOW (115)	RAEBARELI (35)
4	Rae Bareli (NPP)	875.4	40.1	5.7	LUCKNOW (85)	RAEBARELI (1)
5	Lalganj (NP)	875.4	40.1	5.7	LUCKNOW (84)	RAEBARELI (30)
6	Dalmau (NP)	875.4	40.1	5.7	LUCKNOW (108)	RAEBARELI (30)
7	Unchahar (NP)	875.4	40.1	5.7	LUCKNOW (115)	RAEBARELI (38)
8	Parsadepur (NP)	875.4	40.1	5.7	LUCKNOW (115)	RAEBARELI (30)
9	Salon (NP)	875.4	40.1	5.7	LUCKNOW (115)	RAEBARELI (33)

STATEMENT-II Cont.....
Physical Aspects and Location of Towns, 2009

Sr. No.	Name of town	Sub-Division/ Taluk/ Tahsil / Police station/ Development Block/ Island HQ.	Nearest city with population of one lakh and more	Nearest city with population of five lakh and more	Railway station	Bus route
1	2	8	9	10	11	12
1	Bachrawan (NP)	MAHARAJGANJ (20)	RAEBARELI (32)	LUCKNOW (115)	BACHRAWAN (0)	YES (0)
2	Maharajganj (NP)	MAHARAJGANJ (0.2)	RAEBARELI (32)	LUCKNOW (70)	RAEBARELI (32)	YES (0)
3	Jais (NPP)	TILOI (18)	RAEBARELI (35)	LUCKNOW (115)	JAIS (35)	YES (0)
4	Rae Bareli (NPP)	RAEBARELI (1)	LUCKNOW (85)	LUCKNOW (85)	RAEBARELI (0.5)	YES (0)
5	Lalganj (NP)	LALGANJ (1.5)	RAEBARELI (30)	LUCKNOW (84)	LALGANJ (1.5)	YES (0)
6	Dalmau (NP)	DALMAU (0)	RAEBARELI (30)	LUCKNOW (108)	DALMAU (0.5)	YES (0)
7	Unchahar (NP)	UNCHAHAR (1.5)	RAEBARELI (38)	ALLAHABAD (85)	UNCHAHAR (0)	YES (0)
8	Parsadepur (NP)	SALON (7)	RAEBARELI (30)	LUCKNOW (115)	RAEBARELI (30)	YES (0)
9	Salon (NP)	SALON (0)	RAEBARELI (33)	LUCKNOW (115)	RAEBARELI (33)	YES (0)

STATEMENT – III Civic and other Amenities, 2009

Sr. No.	Name of Town	Road length (in kms.)	System of drainage				Number of latrines			
			Open (OD)	Closed (CD)	Both - Open & Closed (BD)	Nil	Pit System	Flush/Pour Flush (Water borne)	Service	Others
1	2	3	4	5	6	7	8	9	10	11
1	Bachhrawan (NP)	13.73			BD		0	904	0	1
2	Maharajganj (NP)	14.13	OD				0	750	0	0
3	Jais (NPP)	50			BD		1000	1800	0	0
4	Rae Bareli (NPP)	67.2			BD		4000	22000	6	12000
5	Lalganj (NP)	33		CD			1800	2407	0	1
6	Dalmau (NP)	65	OD				0	855	0	1
7	Unchahar (NP)	23.15	OD				0	811	0	0
8	Parsadepur (NP)	11	OD				500	250	0	3
9	Salon (NP)	29.4	OD				2300	2000	10	0

STATEMENT – III Civic and other Amenities, 2009 Cont....

Sr. No.	Name of Town	Protected water supply		Fire fighting service*	Electrification (Number of connections)				
		Source of supply (Codes) @	System of storage with capacity in kilo litres (along with Codes) @		Domestic	Industrial	Commercial	Road lighting (points)	Others
1	2	12	13	14	15	16	17	18	19
1	Bachhrawan (NP)	TW/B,HP	OHT(400)	No,RAJAMAU ROAD(3)	1529	15	156	265	8
2	Maharajganj (NP)	HP,TW/B	OHT(138)	No,RAEBARELI (20)	800	35	80	188	4
3	Jais (NPP)	HP,TW/B	OHT(8000)	No,BAHADUR PUR(3)	3500	0	300	500	0
4	Rae Bareli (NPP)	TW/B,HP	OHT(8221),PT()	Yes	28757	162	6007	6840	0
5	Lalganj (NP)	HP,TW/B	OHT(1250)	No,SHEKHWA PUR(2)	4549	33	640	456	1
6	Dalmau (NP)	TW/B,	OHT(75)	No,RAEBARELI (30)	1000	23	125	255	9
7	Unchahar (NP)	TW/B,HP	OHT(650)	No,SALON(22)	2000	0	250	206	0
8	Parsadepur (NP)	UW,HP	OHT(50)	No,SALON(7)	850	5	0	450	0
9	Salon (NP)	OHT,	TW/B(300),HP()	Yes	4312	31	447	352	0

*In case this service is not available in the town, the name of the nearest place and its distance from the town where facility is available has been given

@Two major source only

Abbreviation

TT: Tap water from treated source

TU: Tap water from un-treated source

CW: Covered well

UW: Un-covered well

HP: Hand pump

TW/B: Tubewell /Borehole

RW: Rainwater

S: Spring

TK/P/L: Tank/Pond/Lake

O: Others

OHT: Over head Tank

SR: Service Reservoir

RIG: River Infiltration Gallery

BWP: Bore Well Pumping system

PT: Pressure Tank

N/A,NA,N.A.: Not Available

STATEMENT - IV
Medical Facilities, 2009

Sr.No.	Name of Town	No. of Medical facilities* (with number of beds in brackets)					
		Hospitals (Allopathic & Others)	Dispensaries / Health Center	Family Welfare Center	Maternity and Child Welfare Center	Maternity Homes	T.B.Hospital/ Clinic
1	2	3	4	5	6	7	8
1	Bachhrawan (NP)	2(24)	1(2)	1(4)	N.A.	1(10)	1(5)
2	Maharajganj (NP)	20 Kms.	1(30)	1 Kms.	1 Kms.	1 Kms.	20 Kms.
3	Jais (NPP)	3(19)	3(15)	35 Kms.	1(5)	1(5)	35 Kms.
4	Rae Bareli (NPP)	1(166)	N.A.	1(10)	N.A.	1(91)	1(10)
5	Lalganj (NP)	1(30)	30 Kms.	30 Kms.	30 Kms.	30 Kms.	30 Kms.
6	Dalmau (NP)	30 Kms.	1(30)	2(0)	30 Kms.	30 Kms.	30 Kms.
7	Unchahar (NP)	1(5)	1(28)	1(5)	N.A.	N.A.	38 Kms.
8	Parsadepur (NP)	1(10)	7 Kms.	1(0)	1(0)	1(1)	12 Kms.
9	Salon (NP)	0.8 Kms.	0.8 Kms.	0.8 Kms.	0.8 Kms.	0.8 Kms.	33 Kms.

STATEMENT - IV Cont.....
Medical Facilities, 2009

Sr.No.	Name of Town	No. of Medical facilities* (with number of beds in brackets)				Charitable Hospital/Nursing Home (Numbers)	Medicine Shop (Numbers)
		Nursing Homes	Veterinary Hospital	Mobile Health Clinic	Others etc.		
1	2	9	10	11	12	13	14
1	Bachhrawan (NP)	2(15)	1(0)	N.A.	N.A.	0	10
2	Maharajganj (NP)	20 Kms.	1(0)	20 Kms.	1(15)	0	13
3	Jais (NPP)	N.A.	3 Kms.	35 Kms.	N.A.	0	15
4	Rae Bareli (NPP)	28(350)	1(0)	N.A.	N.A.	28	67
5	Lalganj (NP)	1(20)	1(0)	N.A.	N.A.	0	24
6	Dalmau (NP)	N.A.	1(0)	30 Kms.	1(0)	0	16
7	Unchahar (NP)	38 Kms.	1(0)	38 Kms.	N.A.	0	13
8	Parsadepur (NP)	7 Kms.	1(0)	12 Kms.	N.A.	0	10
9	Salon (NP)	N.A.	0.7 Kms.	N.A.	2(4)	1	5

*If a medical facility is not available in the town,nearest place distance from the town where facility is available has been given

*N.A.:Not Available

Statement-V Educational, Recreational and Cultural Facilities, 2009

S r. N o.	Name of Town	Number of Educational Facilities*						
		Primary school	Middle school	Secondary school	Senior Secondr y school	Arts/ Science/ Commerce colleges (of degree level and above)	Medical colleges	Engineering colleges
1	2	3	4	5	6	7	8	9
1	Bachhrawan (NP)	4	8	2	2	(0)	LUCKNOW(50)	RAEBARELI(31)
2	Maharajganj (NP)	4	3	2	1	RAEBARELI(20)	LUCKNOW(70)	RAEBARELI(20)
3	Jais (NPP)	13	9	1	1	RAEBARELI(35)	LUCKNOW(115)	MOHANLALGAN J(85)
4	Rae Bareli (NPP)	105	34	107	155	2	LUCKNOW(85)	(0)
5	Lalganj (NP)	21	7	2	2	(0)	LUCKNOW(84)	RAEBARELI(30)
6	Dalmau (NP)	11	10	3	3	(0)	LUCKNOW(108)	LUCKNOW(108)
7	Unchahar (NP)	3	5	4	4	1	ALLAHABAD(83)	RAEBARELI(38)
8	Parsadepur (NP)	6	5	1	PARSHAD EPUR(1)	RAEBARELI(30)	LUCKNOW(115)	RAEBARELI(30)
9	Salon (NP)	6	4	1	2	(0)	(0)	(0)

Statement-V Educational, Recreational and Cultural Facilities, 2009 Cont...

Number of Educational Facilities*							
Sr. No.	Name of Town	Management Institute/ colleges	Polytechnics	Recognised Shorthand, Typewriting and vocational training institutions	Non-formal Education Center (Sarva Shiksha Abhiyan Center)	Special School for Disabled	Others
1	2	10	11	12	13	14	15
1	Bachhrawan (NP)	RAEBARELI(31)	RAEBARELI(31)	RAEBARELI(31)	BISHUNPUR(2)	RAEBARELI(31)	(0)
2	Maharajganj (NP)	LUCKNOW(70)	RAEBARELI(20)	RAEBARELI(20)	4	LUCKNOW(70)	(0)
3	Jais (NPP)	MOHANLALGANJ(85)	RAEBARELI(35)	5	FURSATGANJ(15)	RAEBARELI(35)	(0)
4	Rae Bareli (NPP)	(0)	(0)	(0)	(0)	(0)	(0)
5	Lalganj (NP)	RAEBARELI(30)	RAEBARELI(30)	(0)	(0)	LUCKNOW(84)	(0)
6	Dalmau (NP)	LUCKNOW(108)	RAEBARELI(30)	(0)	RAEBARELI(30)	LUCKNOW(108)	(0)
7	Unchahar (NP)	(0)	RAEBARELI(38)	RAEBARELI(38)	RAEBARELI(38)	RAEBARELI(38)	(0)
8	Parsadepur (NP)	RAEBARELI(30)	RAEBARELI(30)	(0)	2	RAEBARELI(30)	(0)
9	Salon (NP)	(0)	(0)	(0)	(0)	(0)	(0)

Statement-V Educational, Recreational and Cultural Facilities, 2009 Cont...

Sr. No	Name of Town	Number of Social, Recreational and Cultural facilities							
		No. of Orphanage Home	Working women's hostles	No. of Old Age Home	Stadium	Cinema Theatre	Auditorium/Community halls	Public libraries	Reading rooms
1	2	16	17	18	19	20	21	22	23
1	Bachhrawan (NP)	LUCKNOW(50)	LUCKNOW(50)	LUCKNOW(50)	1	1	RAEBARELI(31)	1	1
2	Maharajganj (NP)	RAEBARELI(20)	LUCKNOW(70)	LUCKNOW(70)	RAEBARELI(20)	PURE SUKHAI(1)	RAEBARELI(20)	RAEBARELI(20)	LUCKNOW(70)
3	Jais (NPP)	RAEBARELI(35)	RAEBARELI(35)	LUCKNOW(15)	RAEBARELI(35)	RAEBARELI(35)	RAEBARELI(35)	RAEBARELI(35)	RAEBARELI(35)
4	Rae Bareli (NPP)	LUCKNOW(85)	(0)	(0)	(0)	3	1	2	2
5	Lalganj (NP)	LUCKNOW(84)	LUCKNOW(84)	LUCKNOW(84)	RAEBARELI(30)	3	RAEBARELI(30)	RAEBARELI(30)	RAEBARELI(30)
6	Dalmau (NP)	(0)	LUCKNOW(108)	(0)	(0)	(0)	(0)	(0)	(0)
7	Unchahar (NP)	ALLAHABAD(83)	ALLAHABAD(83)	ALLAHABAD(83)	RAEBARELI(38)	RAEBARELI(38)	RAEBARELI(38)	RAEBARELI(38)	RAEBARELI(38)
8	Parsadepur (NP)	RAEBARELI(30)	LUCKNOW(115)	RAEBARELI(30)	RAEBARELI(30)	SALON(7)	1	RAEBARELI(30)	RAEBARELI(30)
9	Salon (NP)	(0)	(0)	(0)	(0)	(0)	(0)	(0)	(0)

*If an educational facility is not available in the town, the name of the nearest place and its distance from the town where facility is available has been given

STATEMENT - VI
Industry and Banking, 2009

Sr. No.	Name of Town	Names of three most important commodities manufactured		
		1st	2nd	3rd
1	2	3	4	5
1	Bachhrawan (NP)			
2	Maharajganj (NP)			
3	Jais (NPP)	BIDI	FLOUR MILL	CLOTH TAILORING
4	Rae Bareli (NPP)		CEMENT	PAPER MILL
5	Lalganj (NP)			
6	Dalmau (NP)			
7	Unchahar (NP)	ELECTRICITY	HANDLOOM CLOTHS	
8	Parsadepur (NP)			
9	Salon (NP)			

STATEMENT – VI Cont.....
Industry and Banking, 2009

Sr. No.	Name of Town	Number of banks			Number of agricultural credit societies	Number of non-agricultural credit societies
		Nationalised Bank	Private Commercial Bank	Co-operative Bank		
1	2	6	7	8	9	10
1	Bachhrawan (NP)	5	0	2	1	0
2	Maharajganj (NP)	3	0	1	0	0
3	Jais (NPP)	4	0	1	1	0
4	Rae Bareli (NPP)	10	6	1	1	0
5	Lalganj (NP)	6	0	1	2	0
6	Dalmau (NP)	3	0	2	1	0
7	Unchahar (NP)	2	1	1	1	0
8	Parsadepur (NP)	1	0	1	0	0
9	Salon (NP)	5	0	1	0	0

STATEMENT – VII Civic and other amenities in Slums, 2009

Sr.No.	Class and name of town	Name of the slum	Is it notified	No. of households (approximate)	Population of the Slum (approximate)	Paved roads (in kms.)
1	2	3	4	5	6	7
1	IV,Bachhrawan (NP)	HANUMANAN TOLA	No	29	149	0.3
2	IV,Bachhrawan (NP)	DURGAN TOLA CHAMRAHIA	No	33	165	0.25
3	IV,Bachhrawan (NP)	UTTAR CHAMRATIYA	No	146	415	0.9
4	IV,Bachhrawan (NP)	BAAGH TOLA	No	126	711	1.25
5	IV,Bachhrawan (NP)	DAKSHIN CHAMRATIYA	No	256	1169	2.4
6	IV,Bachhrawan (NP)	KOOTI MOHALLA	No	226	1259	2
7	IV,Bachhrawan (NP)	QILA MOHALLA	No	241	1278	1.8
8	V,Maharajganj (NP)	VAISHYA NAGAR	No	95	615	1.2
9	V,Maharajganj (NP)	SHANTI NAGAR	No	112	655	1
10	V,Maharajganj (NP)	RUDRA NAGAR	No	110	690	1.5
11	V,Maharajganj (NP)	ARYANAGAR	No	135	720	0.9
12	V,Maharajganj (NP)	GANDHI NAGAR WARD NO. ONE	No	135	769	1
13	III,Jais (NPP)	SAIDANA	Yes	139	954	1.5
14	III,Jais (NPP)	JER MASJID EAST	No	179	1060	1
15	III,Jais (NPP)	GORIYANA WEST	No	176	1179	3
16	III,Jais (NPP)	MUSHARRAFNAGAR	No	171	1194	1.5
17	III,Jais (NPP)	KAJIYANA KALA WEST	No	196	1409	2
18	III,Jais (NPP)	KANCHANA NORTH	No	205	1418	3
19	III,Jais (NPP)	SHEKHANA EAST	No	194	1469	2.5
20	III,Jais (NPP)	MUNSHIGANJ	No	244	1887	2
21	I,Rae Bareli (NPP)	KISHAN KA PURWA	Yes	34	206	0.15
22	I,Rae Bareli (NPP)	BAIRIYA KA PURWA	No	43	305	1
23	I,Rae Bareli (NPP)	PASIN KA PURWA	Yes	51	305	0.4
24	I,Rae Bareli (NPP)	AHIYAPUR	No	67	342	1
25	I,Rae Bareli (NPP)	MAUHARI KA PURWA	Yes	86	346	0.2
26	I,Rae Bareli (NPP)	SOUTH JAHANABAD	No	69	356	1
27	I,Rae Bareli (NPP)	NAZARWA TAAL	No	53	356	1
28	I,Rae Bareli (NPP)	AHIRAN KA PURWA	Yes	63	362	0.5
29	I,Rae Bareli (NPP)	GEEP SAHAB KA PURWA	Yes	85	366	0.3
30	I,Rae Bareli (NPP)	BIGULCHI KA PURWA	Yes	58	398	0.25
31	I,Rae Bareli (NPP)	DOUBLE FATAK	Yes	69	414	0.1
32	I,Rae Bareli (NPP)	POORVI DARWAJA	No	84	430	1
33	I,Rae Bareli (NPP)	SUBEDAR KA PURWA	Yes	76	432	0.15
34	I,Rae Bareli (NPP)	CHEDI KA PURWA	Yes	91	469	1
35	I,Rae Bareli (NPP)	SHAHTOLA	No	96	482	1
36	I,Rae Bareli (NPP)	MAHANAND PUR	Yes	108	516	0.4
37	I,Rae Bareli (NPP)	KHATIKANA	Yes	99	626	0.2
38	I,Rae Bareli (NPP)	MOHIDDIN KA PURWA	Yes	117	638	0.8
39	I,Rae Bareli (NPP)	BASTEUPUR	Yes	165	662	1.1
40	I,Rae Bareli (NPP)	BHUWA PUR JANARDAR	Yes	104	671	0.4

41	I,Rae Bareli (NPP)	NADI TEER	No	93	690	1
42	I,Rae Bareli (NPP)	GHOSIYANA	Yes	111	732	1.5
43	I,Rae Bareli (NPP)	GHASIYARI MANDI	Yes	141	756	0.7
44	I,Rae Bareli (NPP)	KHATIKANA(banaiyan tola)	No	97	794	1
45	I,Rae Bareli (NPP)	CHAJLAPUR	Yes	166	797	0.45
46	I,Rae Bareli (NPP)	WASAN TOLA	No	142	842	1
47	I,Rae Bareli (NPP)	KHOR	Yes	156	843	0.8
48	I,Rae Bareli (NPP)	BARAI PUR	No	153	844	1
49	I,Rae Bareli (NPP)	JOSHIANA	No	143	923	1
50	I,Rae Bareli (NPP)	BARWARI PUR	Yes	131	962	1.2
51	I,Rae Bareli (NPP)	UTTAR DARWAJA	No	87	995	1
52	I,Rae Bareli (NPP)	BARKHAPUR	Yes	189	1049	0.5
53	I,Rae Bareli (NPP)	KAHARON KA ADDA	No	106	1149	1
54	I,Rae Bareli (NPP)	KHATRANA	No	161	1156	1
55	I,Rae Bareli (NPP)	MALIK MAU	Yes	271	1248	1.5
56	I,Rae Bareli (NPP)	CHATURBHUJ PUR	Yes	235	1310	0.4
57	I,Rae Bareli (NPP)	BAIRAHANA	Yes	202	1352	0.54
58	I,Rae Bareli (NPP)	RABALI SAHAI	No	300	1470	1
59	I,Rae Bareli (NPP)	DHAURHARA	Yes	308	1485	0.5
60	I,Rae Bareli (NPP)	KAJIYANA	No	213	1600	1
61	I,Rae Bareli (NPP)	NAYA PURWA	No	318	1683	1
62	I,Rae Bareli (NPP)	JAITUPUR	Yes	288	1726	0.8
63	I,Rae Bareli (NPP)	KHASPARI	Yes	353	1803	0.7
64	I,Rae Bareli (NPP)	KALLU KA PURWA	Yes	344	1817	1
65	I,Rae Bareli (NPP)	RAIPUR	No	321	1825	1
66	I,Rae Bareli (NPP)	devanandpur	No	336	1852	1
67	I,Rae Bareli (NPP)	DHAMSI RAI KA PURWA	No	496	1939	1
68	I,Rae Bareli (NPP)	TELIYA KOT	No	300	2004	1
69	I,Rae Bareli (NPP)	GORA BAZAR	Yes	363	2111	0.5
70	I,Rae Bareli (NPP)	BALAPUR	Yes	415	2138	1.5
71	I,Rae Bareli (NPP)	KAPTAN KA PURWA	Yes	491	2163	0.8
72	I,Rae Bareli (NPP)	RATTAPUR	Yes	411	2217	2
73	I,Rae Bareli (NPP)	MUNSHIGANJ	Yes	585	2463	0.8
74	III,Lalgañj (NP)	ADARSH NAGAR	No	101	551	140
75	III,Lalgañj (NP)	CHAMAN GANJ	No	145	1013	0.31
76	III,Lalgañj (NP)	CHIKVAHI	No	164	1236	1.91
77	III,Lalgañj (NP)	DOMAHI	No	366	1271	0.19
78	III,Lalgañj (NP)	MAHESH KHEDA	No	303	1307	0.28
79	III,Lalgañj (NP)	PURE BABA	No	353	1451	1.44
80	III,Lalgañj (NP)	ALI NAGAR	No	436	1465	1.11
81	III,Lalgañj (NP)	KRISHNA NAGAR	No	370	1516	0.11
82	III,Lalgañj (NP)	SUDAN KHEDA	No	455	1519	2.15
83	III,Lalgañj (NP)	PURE DEBI	No	276	1536	2.01
84	V,Dalmau (NP)	KHATIKANA	Yes	161	890	3.5

85	V,Dalmau (NP)	CHAURASI	Yes	170	913	2
86	V,Dalmau (NP)	MIYANTOLA	Yes	183	986	3.5
87	V,Dalmau (NP)	SHERENDAZPUR	Yes	196	987	4
88	V,Dalmau (NP)	CHAUHATTA	No	203	1139	5
89	V,Dalmau (NP)	ADARSH NAGAR	Yes	239	1172	4
90	IV,Unchahar (NP)	ALIGANJ	No	75	455	4
91	IV,Parsadepur (NP)	RAM SAGAR	No	195	1100	1
92	IV,Parsadepur (NP)	PURE QAZI WEST	No	168	1150	0
93	IV,Parsadepur (NP)	QAZIYANA	No	170	1200	0
94	IV,Parsadepur (NP)	PURE QAZI EAST	No	170	1300	1
95	IV,Salon (NP)	MIKAYANA EAST	No	135	1090	0.08
96	IV,Salon (NP)	GORHI	No	165	1150	0.24
97	IV,Salon (NP)	PAIGHAMBARPUR WEST	No	172	1190	0.15
98	IV,Salon (NP)	NAI BAZAR	No	180	1210	0.25
99	IV,Salon (NP)	KACHCHI MASJID	No	185	1260	0.29
100	IV,Salon (NP)	MIYAN SAHAB KA PHATHAK	No	240	1630	0.19

STATEMENT – VII Civic and other amenities in Slums, 2009 Cont.....

Sr.No.	Class and name of town	System of drainage				Number of latrines			
		Open	Closed	Both (Open & Closed)	Nil	Private			
						Pit	Flush/ Pour	Service	Others
1	2	8	9	10	11	12	13	14	15
1	IV,Bachhrawan (NP)			BD		0	6	0	0
2	IV,Bachhrawan (NP)			BD		0	0	0	0
3	IV,Bachhrawan (NP)			BD		0	12	0	0
4	IV,Bachhrawan (NP)			BD		0	96	0	0
5	IV,Bachhrawan (NP)			BD		0	69	0	0
6	IV,Bachhrawan (NP)			BD		0	137	0	0
7	IV,Bachhrawan (NP)			BD		0	91	0	0
8	V,Maharajganj (NP)			BD		30	50	0	0
9	V,Maharajganj (NP)			BD		20	58	0	0
10	V,Maharajganj (NP)			BD		25	60	0	0
11	V,Maharajganj (NP)			BD		15	90	0	0
12	V,Maharajganj (NP)			BD		35	75	0	0
13	III,Jais (NPP)	OD				10	0	0	0
14	III,Jais (NPP)	OD				20	8	0	0
15	III,Jais (NPP)	OD				20	45	0	0
16	III,Jais (NPP)	OD				10	15	0	0
17	III,Jais (NPP)	OD				15	10	0	0
18	III,Jais (NPP)	OD				20	25	0	0
19	III,Jais (NPP)	OD				10	25	0	0
20	III,Jais (NPP)	OD				20	35	0	0
21	I,Rae Bareli (NPP)			BD		14	0	0	0

22	I,Rae Bareli (NPP)			BD		8	0	0	0
23	I,Rae Bareli (NPP)			BD		30	0	0	0
24	I,Rae Bareli (NPP)			BD		65	0	0	0
25	I,Rae Bareli (NPP)			BD		13	0	0	0
26	I,Rae Bareli (NPP)			BD		16	42	0	0
27	I,Rae Bareli (NPP)			BD		30	0	0	0
28	I,Rae Bareli (NPP)			BD		38	0	0	0
29	I,Rae Bareli (NPP)			BD		68	0	0	0
30	I,Rae Bareli (NPP)			BD		3	0	0	0
31	I,Rae Bareli (NPP)			BD		0	52	0	0
32	I,Rae Bareli (NPP)			BD		14	58	0	0
33	I,Rae Bareli (NPP)			BD		49	0	0	0
34	I,Rae Bareli (NPP)			BD		10	0	0	0
35	I,Rae Bareli (NPP)			BD		22	30	0	0
36	I,Rae Bareli (NPP)			BD		45	0	0	0
37	I,Rae Bareli (NPP)			BD		14	60	0	0
38	I,Rae Bareli (NPP)			BD		47	0	0	0
39	I,Rae Bareli (NPP)			BD		126	0	0	0
40	I,Rae Bareli (NPP)			BD		15	0	0	0
41	I,Rae Bareli (NPP)			BD		40	0	0	0
42	I,Rae Bareli (NPP)			BD		72	0	0	0
43	I,Rae Bareli (NPP)			BD		104	0	0	0
44	I,Rae Bareli (NPP)			BD		0	80	0	0
45	I,Rae Bareli (NPP)			BD		65	0	0	0
46	I,Rae Bareli (NPP)			BD		0	140	0	0
47	I,Rae Bareli (NPP)			BD		10	0	0	0
48	I,Rae Bareli (NPP)			BD		75	0	0	0
49	I,Rae Bareli (NPP)			BD		17	20	0	0
50	I,Rae Bareli (NPP)			BD		82	0	0	0
51	I,Rae Bareli (NPP)			BD		0	68	0	0
52	I,Rae Bareli (NPP)			BD		55	0	0	0
53	I,Rae Bareli (NPP)			BD		96	0	0	0
54	I,Rae Bareli (NPP)			BD		16	143	0	0
55	I,Rae Bareli (NPP)			BD		145	0	0	0
56	I,Rae Bareli (NPP)			BD		200	0	0	0
57	I,Rae Bareli (NPP)			BD		105	0	0	0
58	I,Rae Bareli (NPP)			BD		32	122	0	0
59	I,Rae Bareli (NPP)			BD		21	0	0	0
60	I,Rae Bareli (NPP)			BD		14	24	0	0
61	I,Rae Bareli (NPP)			BD		80	0	0	0
62	I,Rae Bareli (NPP)			BD		80	0	0	0
63	I,Rae Bareli (NPP)			BD		62	0	0	0
64	I,Rae Bareli (NPP)			BD		56	0	0	0
65	I,Rae Bareli (NPP)			BD		75	0	0	0

66	I,Rae Bareli (NPP)			BD		55	0	0	0
67	I,Rae Bareli (NPP)			BD		180	0	0	0
68	I,Rae Bareli (NPP)			BD		32	148	0	0
69	I,Rae Bareli (NPP)			BD		170	0	0	0
70	I,Rae Bareli (NPP)			BD		70	0	0	0
71	I,Rae Bareli (NPP)			BD		39	0	0	0
72	I,Rae Bareli (NPP)			BD		108	0	0	0
73	I,Rae Bareli (NPP)			BD		142	0	0	0
74	III,Lalganj (NP)			BD		69	22	0	0
75	III,Lalganj (NP)			BD		66	33	0	0
76	III,Lalganj (NP)			BD		52	69	0	0
77	III,Lalganj (NP)			BD		107	169	0	0
78	III,Lalganj (NP)			BD		120	130	0	0
79	III,Lalganj (NP)			BD		112	163	0	0
80	III,Lalganj (NP)			BD		125	203	0	0
81	III,Lalganj (NP)			BD		125	135	0	0
82	III,Lalganj (NP)			BD		150	156	0	0
83	III,Lalganj (NP)			BD		124	129	0	0
84	V,Dalmau (NP)	OD				0	11	0	0
85	V,Dalmau (NP)	OD				0	7	0	0
86	V,Dalmau (NP)	OD				0	52	0	0
87	V,Dalmau (NP)	OD				0	13	0	0
88	V,Dalmau (NP)	OD				0	32	0	0
89	V,Dalmau (NP)	OD				0	43	0	0
90	IV,Uncharhar (NP)	OD				0	12	0	0
91	IV,Parsadepur (NP)	OD				2	0	0	0
92	IV,Parsadepur (NP)	OD				2	0	0	0
93	IV,Parsadepur (NP)	OD				1	0	0	0
94	IV,Parsadepur (NP)	OD				3	0	0	0
95	IV,Salon (NP)	OD				105	0	0	0
96	IV,Salon (NP)	OD				57	0	0	0
97	IV,Salon (NP)	OD				35	0	0	0
98	IV,Salon (NP)	OD				125	0	0	0
99	IV,Salon (NP)	OD				65	0	0	0
100	IV,Salon (NP)	OD				80	0	0	0

STATEMENT – VII Civic and other amenities in Slums, 2009 Cont.....

Sr.No.	Class and name of town	Community	No. of tap points/ public hydrants installed for supply of protected water	Electricity (Number of connections)		
				Domestic	Road lighting (points)	Others
1	2	16	17	18	19	20
1	IV,Bachhrawan (NP)	0	0	3	0	0
2	IV,Bachhrawan (NP)	0	0	1	3	0
3	IV,Bachhrawan (NP)	0	0	11	7	0
4	IV,Bachhrawan (NP)	0	0	78	15	0
5	IV,Bachhrawan (NP)	0	0	96	20	0
6	IV,Bachhrawan (NP)	0	0	110	27	2
7	IV,Bachhrawan (NP)	0	0	108	16	0
8	V,Maharajganj (NP)	0	22	60	15	0
9	V,Maharajganj (NP)	0	22	72	12	0
10	V,Maharajganj (NP)	0	31	70	14	0
11	V,Maharajganj (NP)	0	44	105	22	0
12	V,Maharajganj (NP)	0	31	80	13	0
13	III,Jais (NPP)	0	5	10	30	0
14	III,Jais (NPP)	0	4	6	20	0
15	III,Jais (NPP)	0	10	75	35	0
16	III,Jais (NPP)	0	6	35	20	0
17	III,Jais (NPP)	0	7	30	25	0
18	III,Jais (NPP)	0	8	50	30	0
19	III,Jais (NPP)	0	7	40	27	0
20	III,Jais (NPP)	0	8	40	28	0
21	I,Rae Bareli (NPP)	0	4	0	0	0
22	I,Rae Bareli (NPP)	0	2	0	3	0
23	I,Rae Bareli (NPP)	0	5	0	7	0
24	I,Rae Bareli (NPP)	0	10	0	12	0
25	I,Rae Bareli (NPP)	0	9	0	2	0
26	I,Rae Bareli (NPP)	0	10	0	30	0
27	I,Rae Bareli (NPP)	0	4	0	14	0
28	I,Rae Bareli (NPP)	0	5	0	4	0
29	I,Rae Bareli (NPP)	0	5	0	8	0
30	I,Rae Bareli (NPP)	0	8	0	18	0
31	I,Rae Bareli (NPP)	0	4	0	32	0
32	I,Rae Bareli (NPP)	0	5	0	22	0
33	I,Rae Bareli (NPP)	0	5	0	12	0
34	I,Rae Bareli (NPP)	0	7	0	0	0
35	I,Rae Bareli (NPP)	0	5	0	8	0
36	I,Rae Bareli (NPP)	0	12	0	13	0

37	I,Rae Bareli (NPP)	0	7	0	9	0
38	I,Rae Bareli (NPP)	0	10	0	10	0
39	I,Rae Bareli (NPP)	0	40	0	26	0
40	I,Rae Bareli (NPP)	0	9	0	10	0
41	I,Rae Bareli (NPP)	0	12	0	20	0
42	I,Rae Bareli (NPP)	0	25	0	42	0
43	I,Rae Bareli (NPP)	0	91	0	12	0
44	I,Rae Bareli (NPP)	1	8	0	15	0
45	I,Rae Bareli (NPP)	0	8	0	36	0
46	I,Rae Bareli (NPP)	0	12	0	16	0
47	I,Rae Bareli (NPP)	0	10	0	5	0
48	I,Rae Bareli (NPP)	0	9	0	22	0
49	I,Rae Bareli (NPP)	0	6	0	6	0
50	I,Rae Bareli (NPP)	0	23	0	16	0
51	I,Rae Bareli (NPP)	0	4	0	11	0
52	I,Rae Bareli (NPP)	0	15	0	17	0
53	I,Rae Bareli (NPP)	0	6	0	9	0
54	I,Rae Bareli (NPP)	0	11	0	28	0
55	I,Rae Bareli (NPP)	0	10	0	38	0
56	I,Rae Bareli (NPP)	0	17	0	25	0
57	I,Rae Bareli (NPP)	0	12	0	42	0
58	I,Rae Bareli (NPP)	0	19	0	32	0
59	I,Rae Bareli (NPP)	0	8	0	19	0
60	I,Rae Bareli (NPP)	0	17	0	28	0
61	I,Rae Bareli (NPP)	0	18	0	22	0
62	I,Rae Bareli (NPP)	0	13	0	18	0
63	I,Rae Bareli (NPP)	0	14	0	16	0
64	I,Rae Bareli (NPP)	0	20	0	20	0
65	I,Rae Bareli (NPP)	0	8	0	26	0
66	I,Rae Bareli (NPP)	0	14	0	23	0
67	I,Rae Bareli (NPP)	0	22	0	25	0
68	I,Rae Bareli (NPP)	0	17	0	45	0
69	I,Rae Bareli (NPP)	0	14	0	18	0
70	I,Rae Bareli (NPP)	0	30	0	51	0
71	I,Rae Bareli (NPP)	0	28	0	24	0
72	I,Rae Bareli (NPP)	0	23	0	43	0
73	I,Rae Bareli (NPP)	0	20	0	37	0
74	III,Lalganj (NP)	0	10	67	16	0
75	III,Lalganj (NP)	0	9	106	23	0
76	III,Lalganj (NP)	0	8	103	23	0
77	III,Lalganj (NP)	0	8	309	22	0
78	III,Lalganj (NP)	0	11	270	20	0
79	III,Lalganj (NP)	0	11	302	26	0
80	III,Lalganj (NP)	0	10	400	25	0

81	III,Lalganj (NP)	0	10	205	26	0
82	III,Lalganj (NP)	0	13	403	25	0
83	III,Lalganj (NP)	0	11	169	19	0
84	V,Dalmau (NP)	0	7	10	22	0
85	V,Dalmau (NP)	0	22	24	29	0
86	V,Dalmau (NP)	1	33	75	22	0
87	V,Dalmau (NP)	0	23	50	33	0
88	V,Dalmau (NP)	0	22	160	39	0
89	V,Dalmau (NP)	0	13	70	27	0
90	IV,Unchahar (NP)	0	4	16	15	0
91	IV,Parsadepur (NP)	0	41	40	1	0
92	IV,Parsadepur (NP)	0	25	40	1	0
93	IV,Parsadepur (NP)	0	16	50	1	0
94	IV,Parsadepur (NP)	0	46	35	1	0
95	IV,Salon (NP)	0	72	135	28	2
96	IV,Salon (NP)	0	29	75	43	2
97	IV,Salon (NP)	0	131	82	28	2
98	IV,Salon (NP)	0	102	135	36	2
99	IV,Salon (NP)	0	42	118	95	2
100	IV,Salon (NP)	0	65	106	38	2

ORGI - UTTAR PRADESH
English - (10-2011)

© copyright, Government of India



2011

Directorate of Census Operations, Uttar Pradesh
Ministry of Home Affairs, Government of India
Jangarna Bhawan, Plot No. C.C.-1, Sector-G, Aliganj
Lucknow-226024

Phone: 0522-2322913,2322914,2331211, Fax: 0522-2322911

E-mail: dco-utp.rgi@censusindia.gov.in

www.censusindia.gov.in

