

FEMA National Watch Center

Daily Operations Briefing

Friday, July 30, 2021

8:30 a.m. ET



FEMA

National Current Ops / Monitoring

New Significant Incidents / Ongoing Ops

- Wildfires – Western U.S.
- Severe Weather – Midwest/Mid-Atlantic

Hazard Monitoring

- Heavy Rain/Flash Flooding Possible – Southwest, Central Great Basin, and Central Rockies
- Tropical Activity:
 - Eastern Pacific:
 - Disturbance 1: High (90%)
 - Disturbance 2: High (90%)
 - Disturbance 2: Medium (50%)

Disaster Declaration Activity

- None

Event Monitoring

- None



FEMA

Severe Weather – Midwest/Mid-Atlantic

Current Situation: A severe weather system moved through the Upper Midwest and Mid-Atlantic last night, resulting in Tornado Watches and Warnings being issued in several states. Preliminary data indicates 7 tornado touchdowns, 112 high wind events, and 16 large hail reports. There are no requests for FEMA assistance

Impacts:

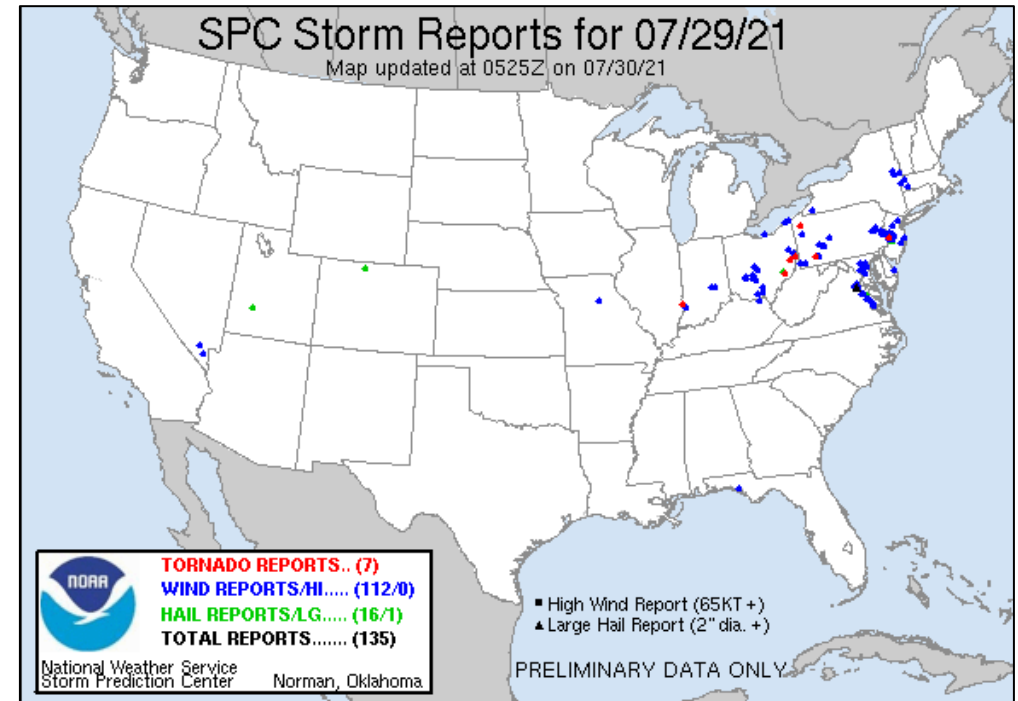
- General reports of downed trees, roof damage, and flooded roadways
- Minor (<1%) power outages throughout affected states
- NJ:
 - 8 homes damaged; 6 injured
 - Portions of Route 33, 35, and 71 flooded
- NY: Mudslides and flooding in Moreau, NY (pop. 15k)
- PA:
 - 1 building destroyed in Trevoise, PA (Car Dealership); 9 injured (8 minor, 1 moderate)

State / Local Response:

- No State EOCs activated for this event

FEMA Response:


- Region II RWC is Monitoring; RRCC is rostered; IMAT available
- Region III RWC is Monitoring; RRCC is rostered; IMAT available
- Region V RWC at Monitoring; RRCC at Level III (COVID-19)
 - Region V IMAT: Deployed to MI EOC (re-deployable within region w/collateral staffing)
- NWC will continue to monitor



FEMA

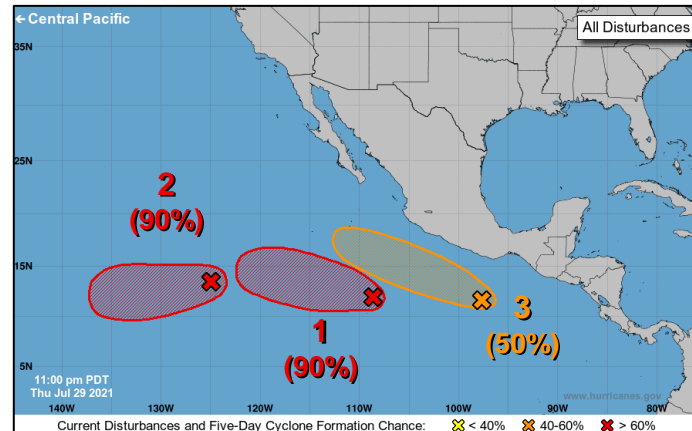
Tropical Outlook – Five Day

Central Pacific



- No significant activity

Eastern Pacific



Disturbance 1 (as of 2:00 a.m. ET)

- 650 miles SW of the coast of southwestern Mexico
- Tropical depression expected by Saturday
- 48-hour formation chance: High (90%)
- 5-day formation chance: High (90%)

Disturbance 2 (as of 2:00 a.m. ET)

- 1,200 miles SW of the southern tip of the Baja California peninsula
- Tropical Depression is likely to form this weekend
- 48-hour formation chance: High (80%)
- 5-day formation chance: High (90%)

Disturbance 3 (as of 2:00 a.m. ET)

- Several hundred miles SSW of the Gulf of Tehuantepec
- Tropical Depression could form next week
- 48-hour formation chance: Low (30%)
- 5-day formation chance: Medium (50%)

Atlantic

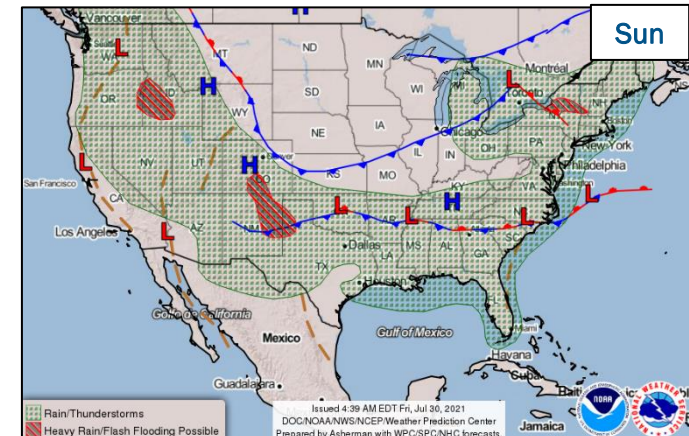
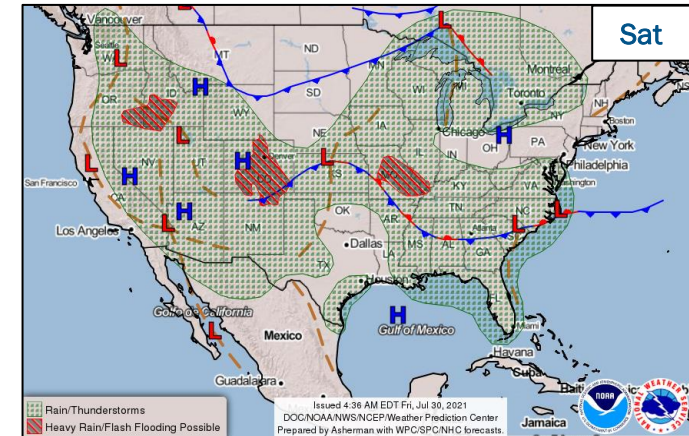
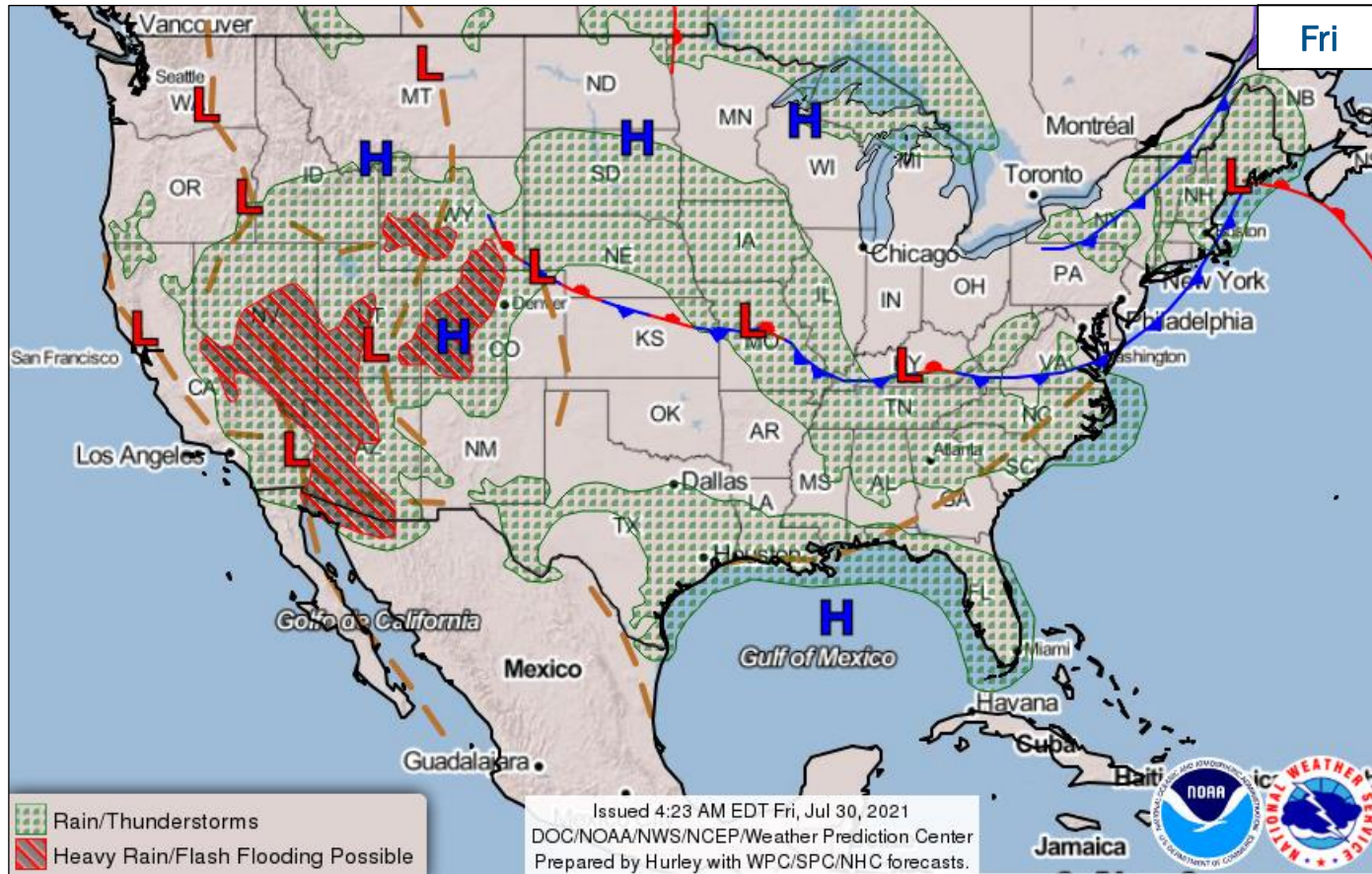


- No significant activity



FEMA

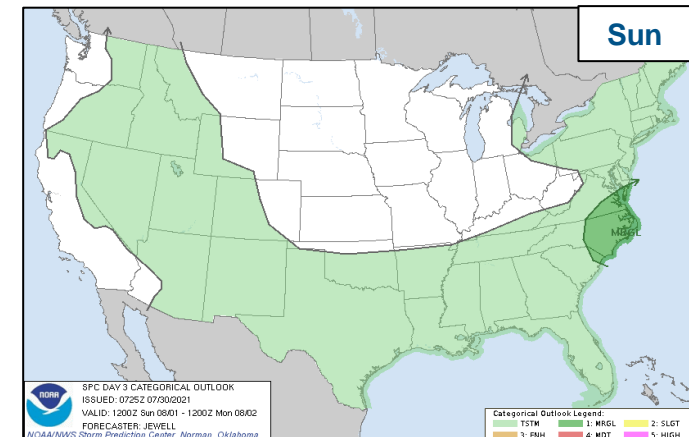
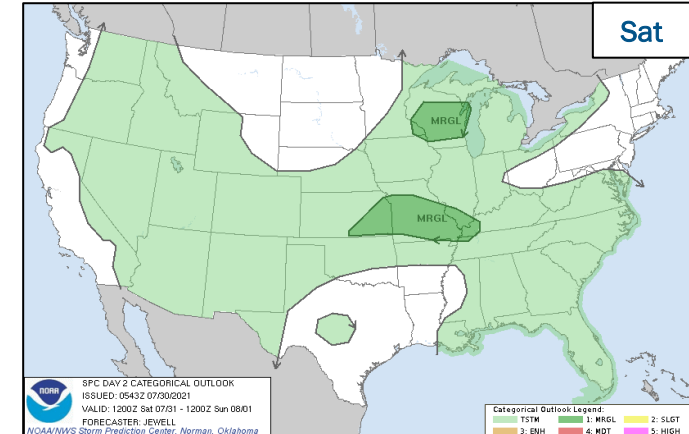
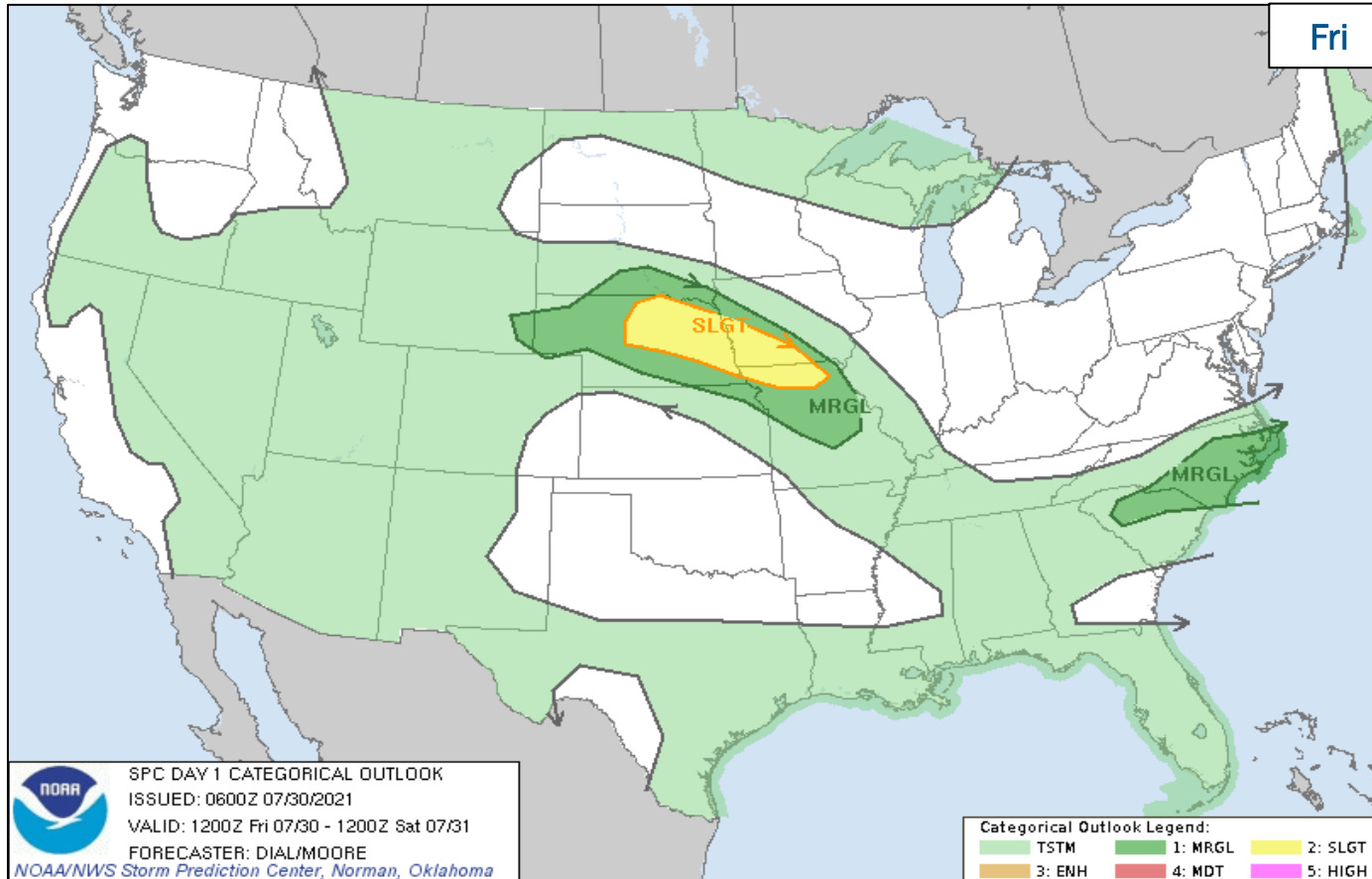
National Weather Forecast



FEMA

National Watch Center

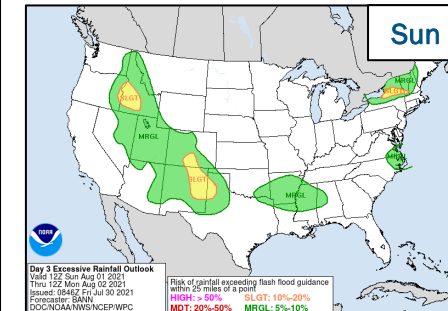
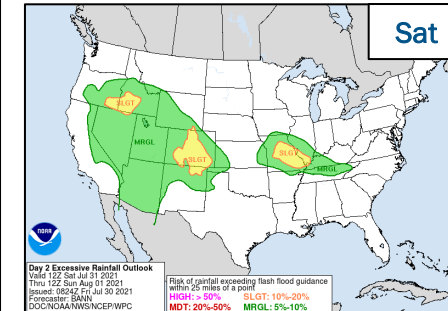
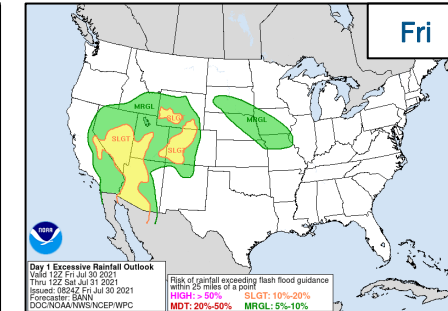
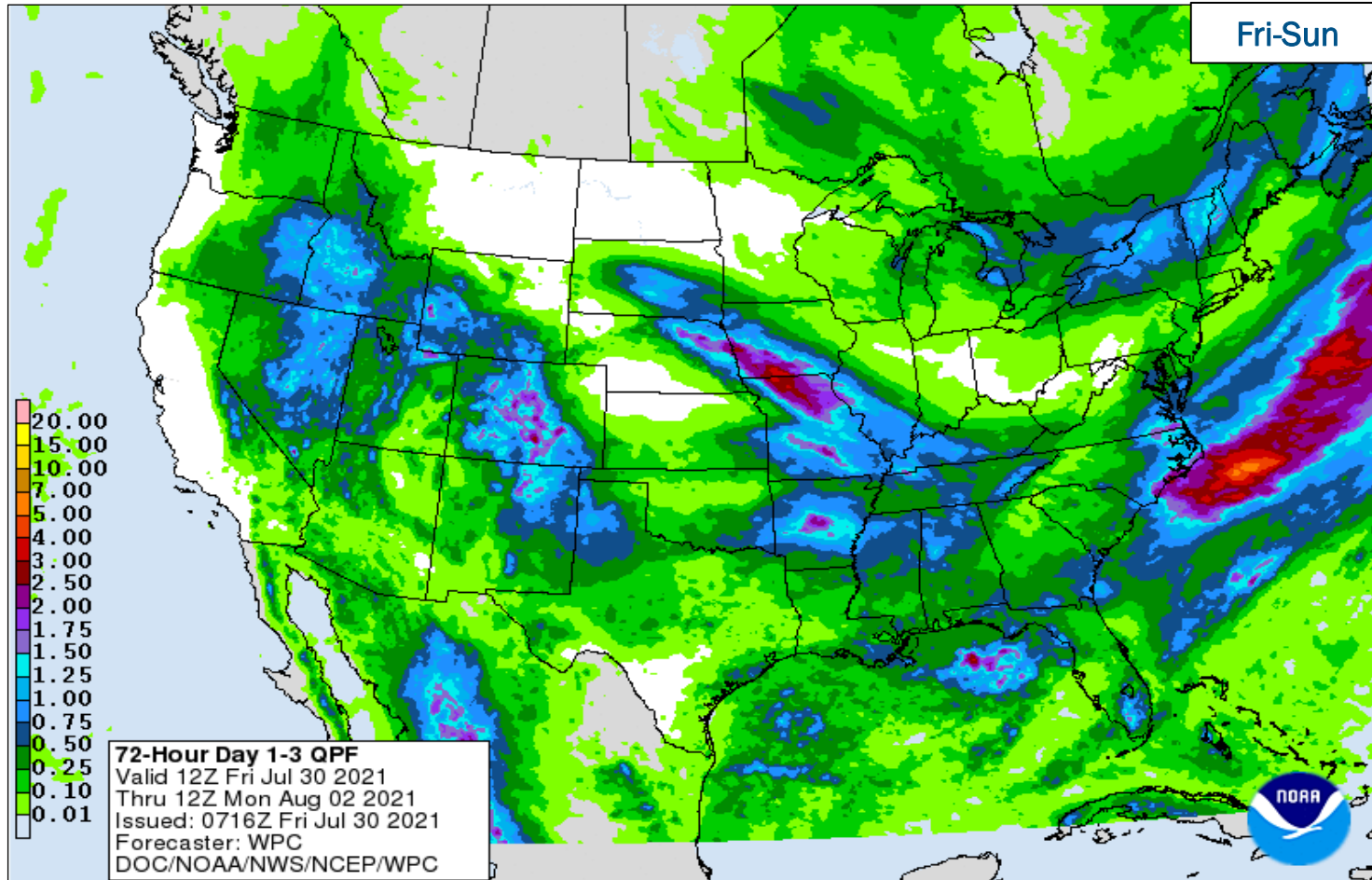
Severe Weather Outlook



FEMA

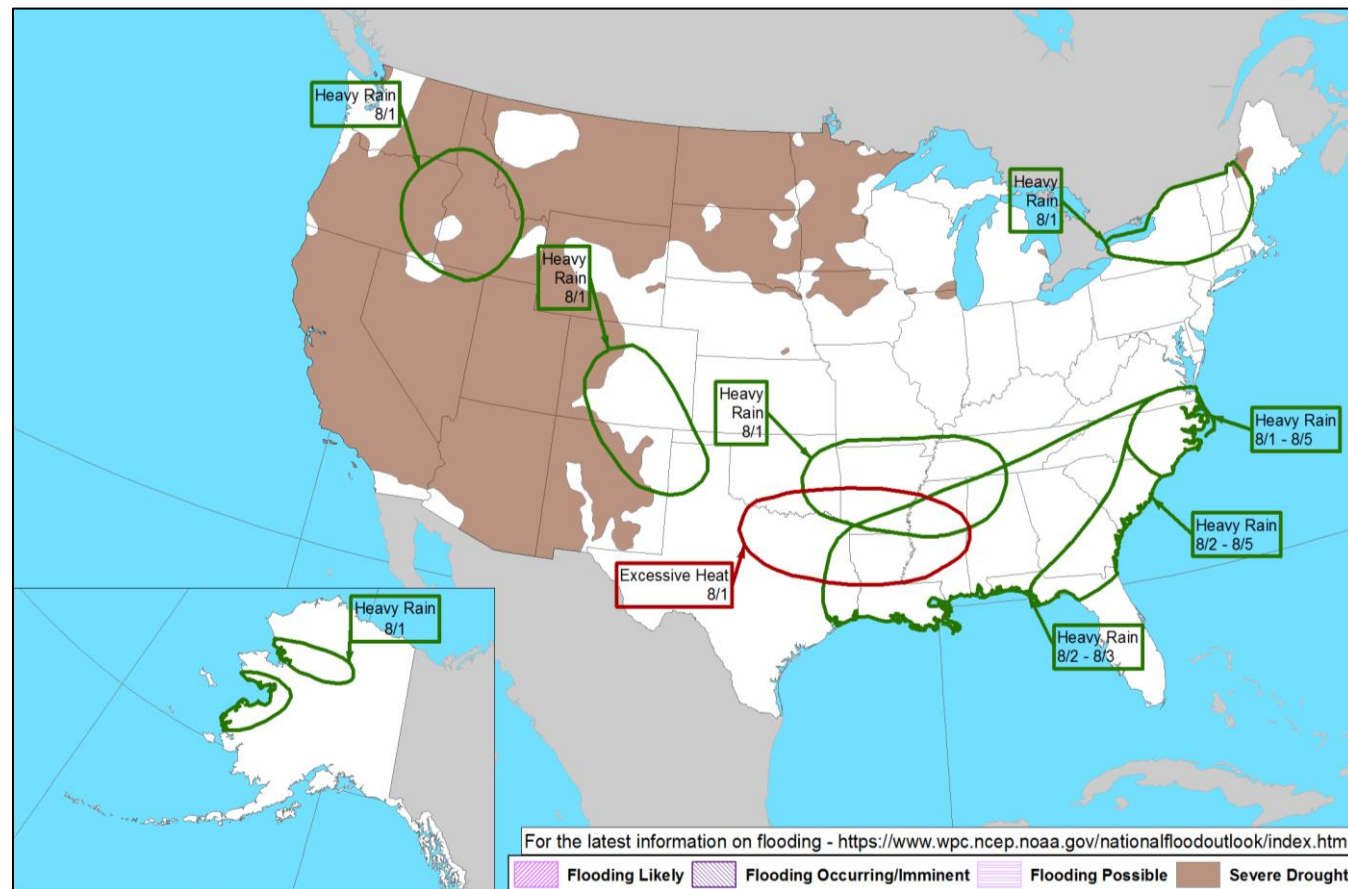
National Watch Center

Precipitation & Excessive Rainfall



FEMA

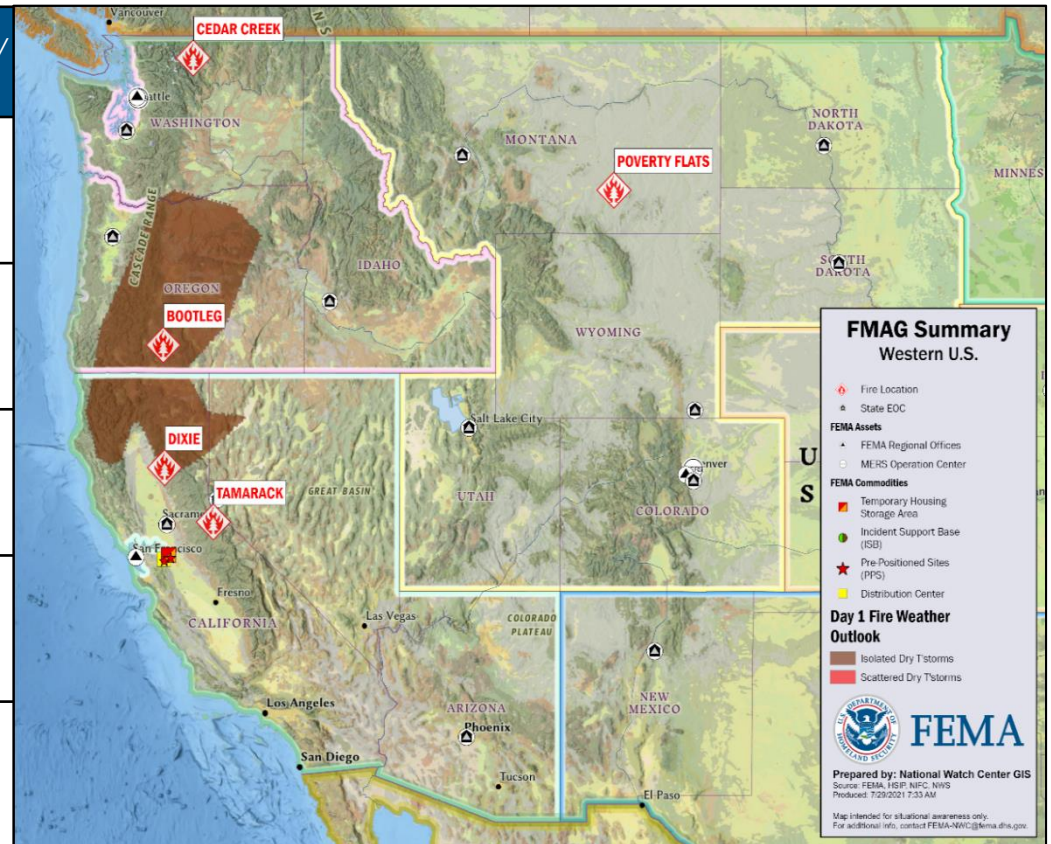
Hazards Outlook – Aug 1-4



FEMA

Wildfire Summary

Fire Name (County, ST)	FMAG #	Acres Burned	Percent Contained	Evacuations	Structures (Homes / Other)			Fatalities / Injuries
					Threatened	Damaged	Destroyed	
Bootleg (Klamath, OR)	5396-FM OR	413,545 (+145)	53%	M: 114 (+57)	H: 2,066	H: 16	H: 161	0 / 5
				V: 0	O: 0	O: 15	O: 247	
Cedar Creek (Okanogan, WA)	5401-FM WA	39,506 (+3,821)	11% (+1)	M: 250	H: 533	H: 0	H: 0	0 / 6
				V: 0	O: 0	O: 0	O: 2	
Dixie (Plumas, CA)	5400-FM CA	226,421 (+6,409)	23%	M: 16,588	H: 10,537 (-64)	H: 5	H: 42 (+3)	0 / 0
				V: 0	O: 120	O: 3	O: 22 (+1)	
Tamarack FINAL (Douglas, NV)	5402-FM NV	68,696 (+199)	65% (+6)	M: 30	H: 15	H: 2	H: 9	0 / 3
				V: 0	O: 30	O: 0	O: 6	
Poverty Flats (Big Horn, MT & Crow Tribe)	5403-FM- MT	59,660 (+4,660)	20% (+15)	M: 0	H: 5	H: 0	H: 0	0 / 0
				V: 0	O: 10	O: 0	O: 0	



FEMA

(Evacuations: M = Mandatory / V = Voluntary; Structures: H = Homes and Mixed Commercial/Residential / O = Non-residential Commercial/Other Minor Structures)

National Watch Center

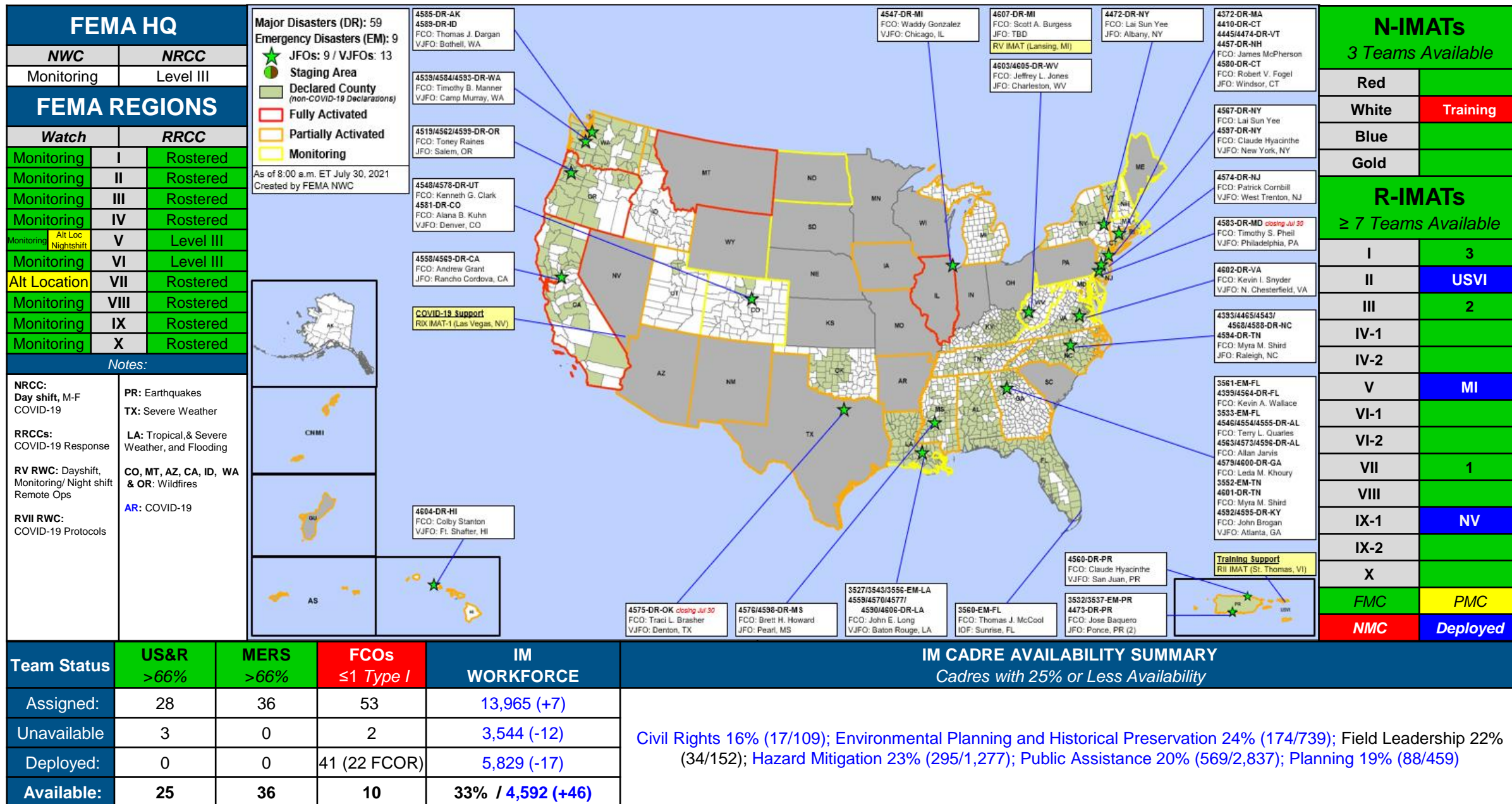
Joint Preliminary Damage Assessments

Region	State / Location	Event	IA	Number of Counties		Start - End
			PA	Requested	Complete	
V	MI	Severe Weather and Flooding Jun 25-26	IA	2	2	7/8 - 7/12
			PA	3	0	7/8 - TBD
VII	NE	Severe Storms Jul 9-10	IA	0	0	N/A
			PA	13	4 (+1)	7/27 - TBD



FEMA

FEMA Common Operating Picture





FEMA

Helping people before, during, and after disasters.



Scan to subscribe to this briefing.