


Part 4:  
Proposed Cycle  
Network




## PART 4

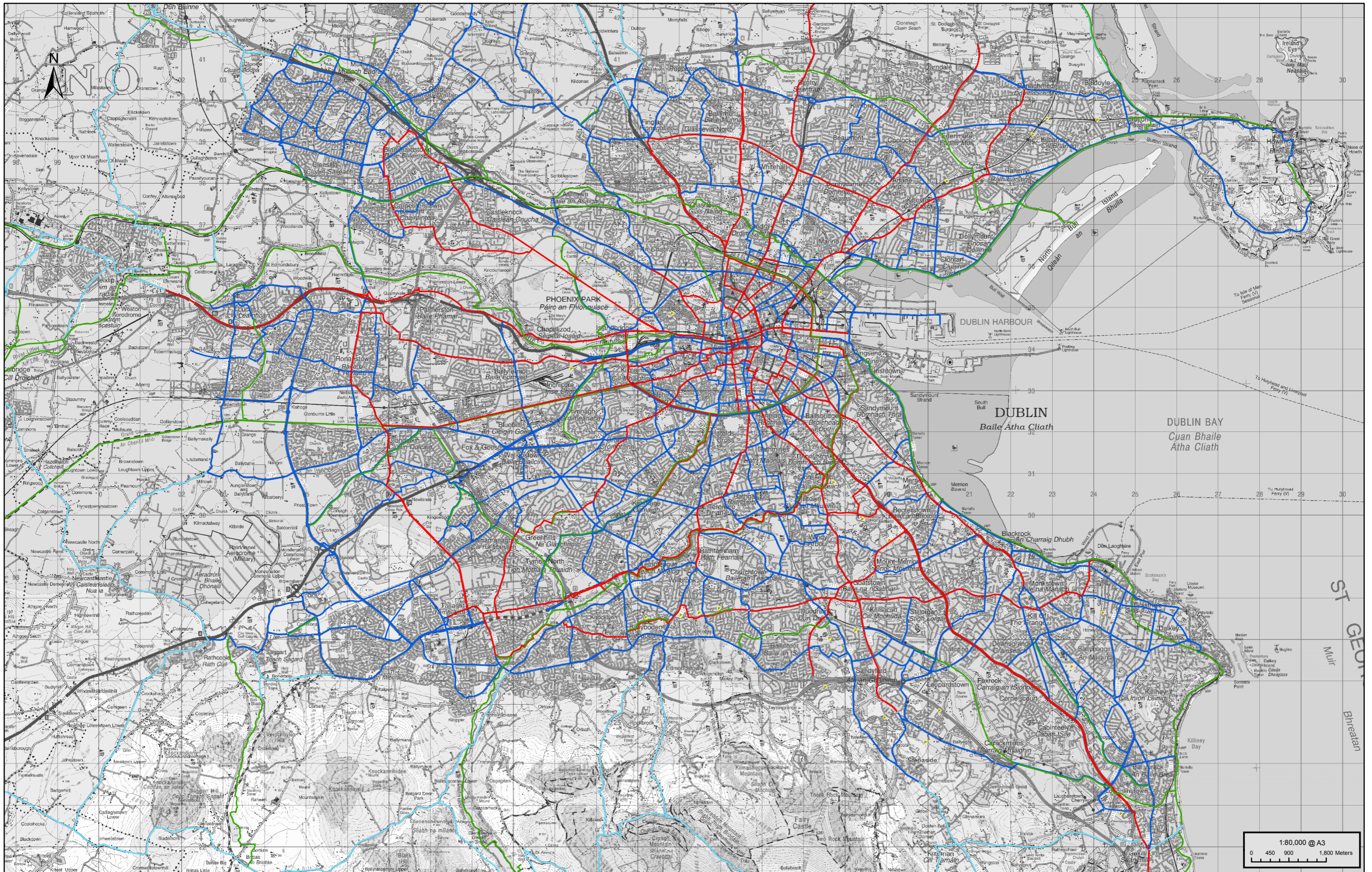
### PROPOSED CYCLE NETWORKS MAPS

DRAWING NUMBER	TITLE
<b>Part 4a</b>	<b>Overall GDA Cycle Network Maps</b>
CN2	Dublin Metropolitan Area Cycle Network
CN3	GDA Regional Cycle Route Network
DGN	Dublin Greenway Network
<b>Part 4b</b>	<b>Proposed Cycle Network - Dublin Area</b>
DS	Dublin Network Sheet Plan
N1	Dublin Central Cycle Network
N1a	Dublin City Centre Cycle Network
N1b	Dublin City Centre Primary Routes
N2	Dublin North East Cycle Network
N3	Dublin North Central Cycle Network
N4	Dublin North West Cycle Network
N5	Dublin Mid West Cycle Network
N6	Dublin South West Cycle Network
N7	Dublin South Central Cycle Network
N8	Dublin South East Cycle Network
<b>Part 4c</b>	<b>Proposed Cycle Networks in Towns</b>
	<b>Fingal</b>
TN	Town Networks Sheet Plan
N9	Swords /Malahide / Portmarnock
N10	Lusk / Rush / Donabate
N11	Balbriggan / Skerries
	<b>Meath</b>
N13	Kells
N12	Navan
N14	Trim
N15	Dunshaughlin / Ratoath / Ashbourne

DRAWING NUMBER	TITLE
	<b>Kildare</b>
N16	Maynooth / Celbridge / Leixlip
N17	Clane / Prosperous
N18	Naas / Sallins / Kill
N19	Newbridge & Kildare
	<b>Wicklow</b>
N20	Bray
N21	Greystones / Delgany
N22	Wicklow Town / Rathnew
N23	Arklow
<b>Part 4d</b>	<b>Rural Cycle Routes</b>
RS	Rural Cycle Routes Sheet Plan
RN1	Rural Cycle Routes Sheet 1: Fingal
RN2	Rural Cycle Routes Sheet 2: East Meath
RN3	Rural Cycle Routes Sheet 3: Northwest Meath
RN4	Rural Cycle Routes Sheet 4: Central Meath
RN5	Rural Cycle Routes Sheet 5: South Meath / North Kildare
RN6	Rural Cycle Routes Sheet 6: Central Kildare
RN7	Rural Cycle Routes Sheet 7: South Kildare
RN8	Rural Cycle Routes Sheet 8: South Wicklow
RN9	Rural Cycle Routes Sheet 9: Central Wicklow
RN10	Rural Cycle Routes Sheet 9: Dublin Mountains & North Wicklow

# Overall GDA Cycle Network Map





Project:  
**CYCLE NETWORK PLAN FOR  
 THE GREATER DUBLIN AREA**

Title:  
**PROPOSED CYCLE NETWORK  
 DUBLIN METROPOLITAN AREA  
 SHEET CN2**

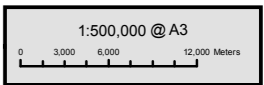
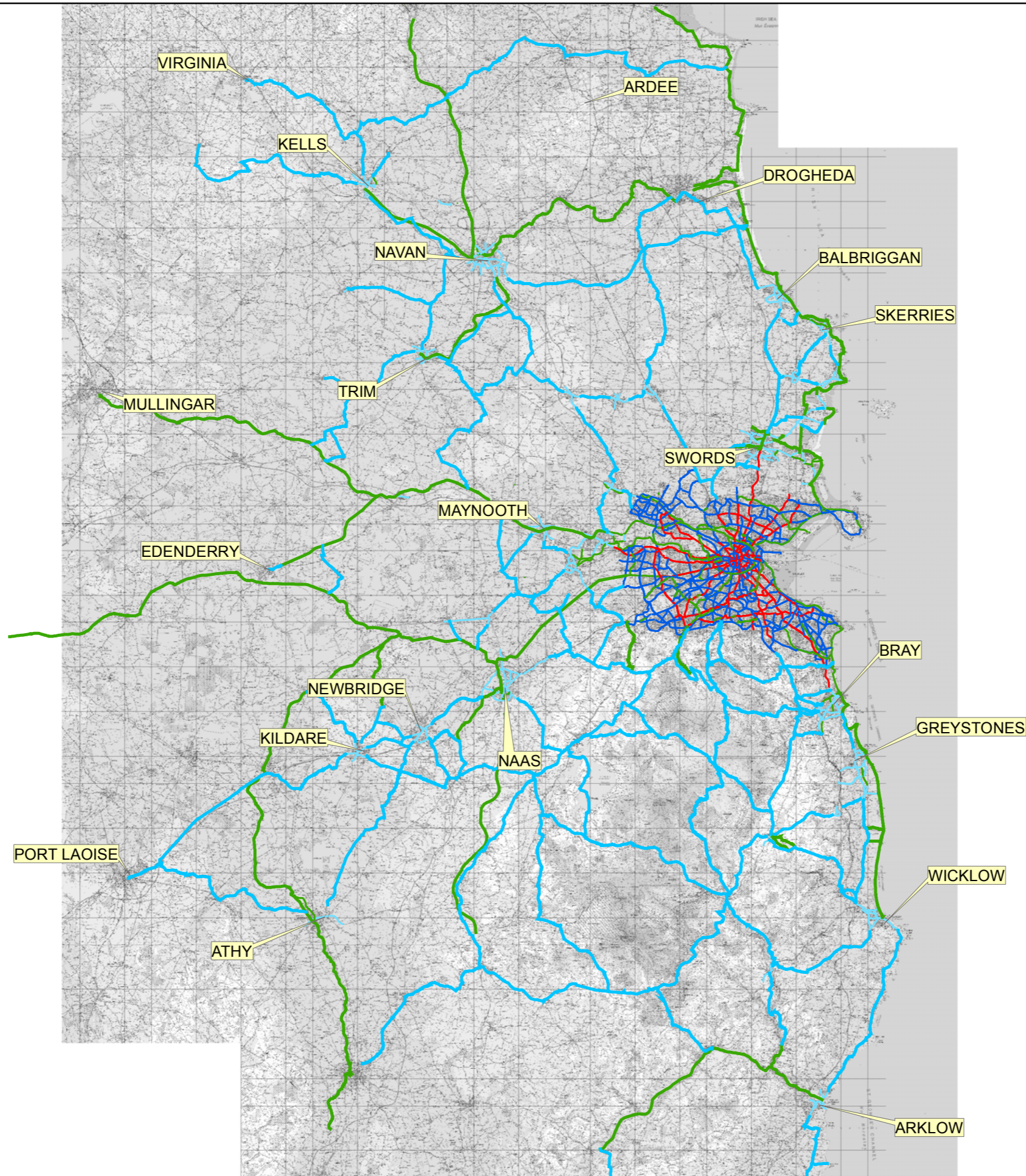
Legend:

<span style="color: red;">—</span> Primary	<span style="color: green;">—</span> Greenway
<span style="color: blue;">—</span> Secondary	<span style="color: cyan;">—</span> Inter-Urban

Udarás  
**Náisiúnta Iompair**  
 National Transport Authority

**AECOM**  
 Roughan &  
 O'Donovan




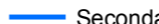
Grand Canal House,  
 Upper Grand Canal Street,  
 Dublin 4  
 Tel: +353 (0)1 238 3100  
 Fax: +353 (0)1 238 3199  
 www.aecom.com



Project:  
CYCLE NETWORK PLAN FOR  
THE GREATER DUBLIN AREA

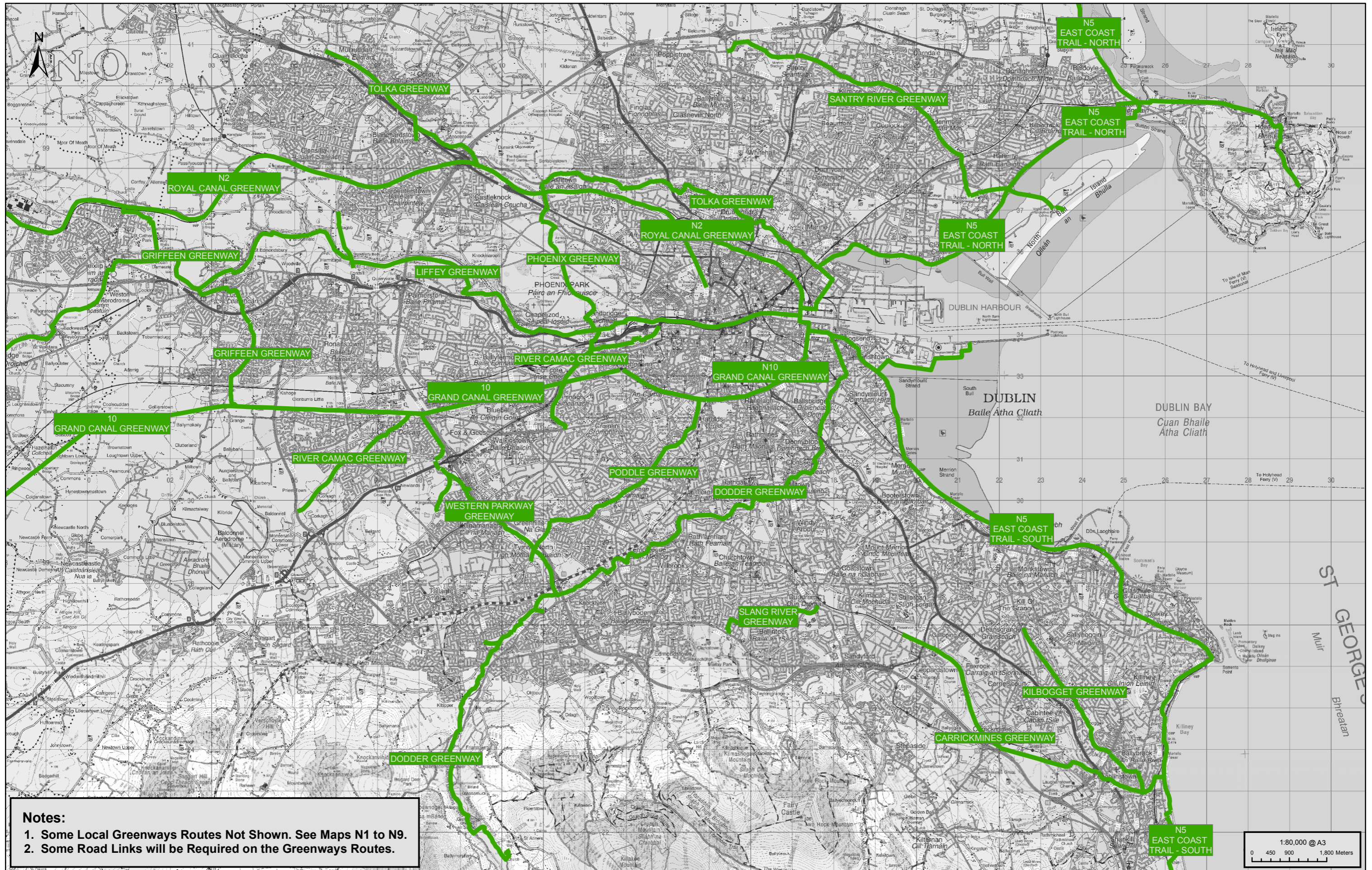
Title:  
PROPOSED CYCLE NETWORK  
GDA REGIONAL CYCLE ROUTE NETWORK  
SHEET CN3

Legend:

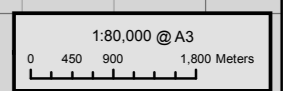
 Inter-Urban	 Primary
 Greenway	 Secondary



Grand Canal House,  
Upper Grand Canal Street,  
Dublin 4  
Tel: +353 (0)1 238 3100  
Fax: +353 (0)1 238 3199  
www.aecom.com



**Notes:**  
 1. Some Local Greenways Routes Not Shown. See Maps N1 to N9.  
 2. Some Road Links will be Required on the Greenways Routes.



Project:  
**CYCLE NETWORK PLAN FOR THE GREATER DUBLIN AREA**

Title:  
**PROPOSED CYCLE NETWORK DUBLIN METROPOLITAN GREENWAY NETWORK SHEET DGN**

Legend:  
 Greenway

Grand Canal House, Upper Grand Canal Street, Dublin 4  
 Tel: +353 (0)1 238 3100  
 Fax: +353 (0)1 238 3199  
 www.aecom.com