

**HUBLI DHARWAD MUNICIPAL CORPORATION**

**72 - ASSEMBLY  
CONSTITUENCY**

**PROPOSED DELIMITATION- MAP OF  
HUBLI DHARWAD MUNICIPAL CORPORATION**

**W- No.61**

**LEGENDS**

- W- BOUNDARY
- 00 W- No.
- BLOCK BOUNDARY
- 00 BLOCK No.

**WARD BOUNDARY DETAILS**

EAST	HDMC Boundary, Gadag Road
WEST	Station Road, Gudshed Road
SOUTH	Mantur Road
NORTH	Rail Nagar, Gadag Road

**INDEX**

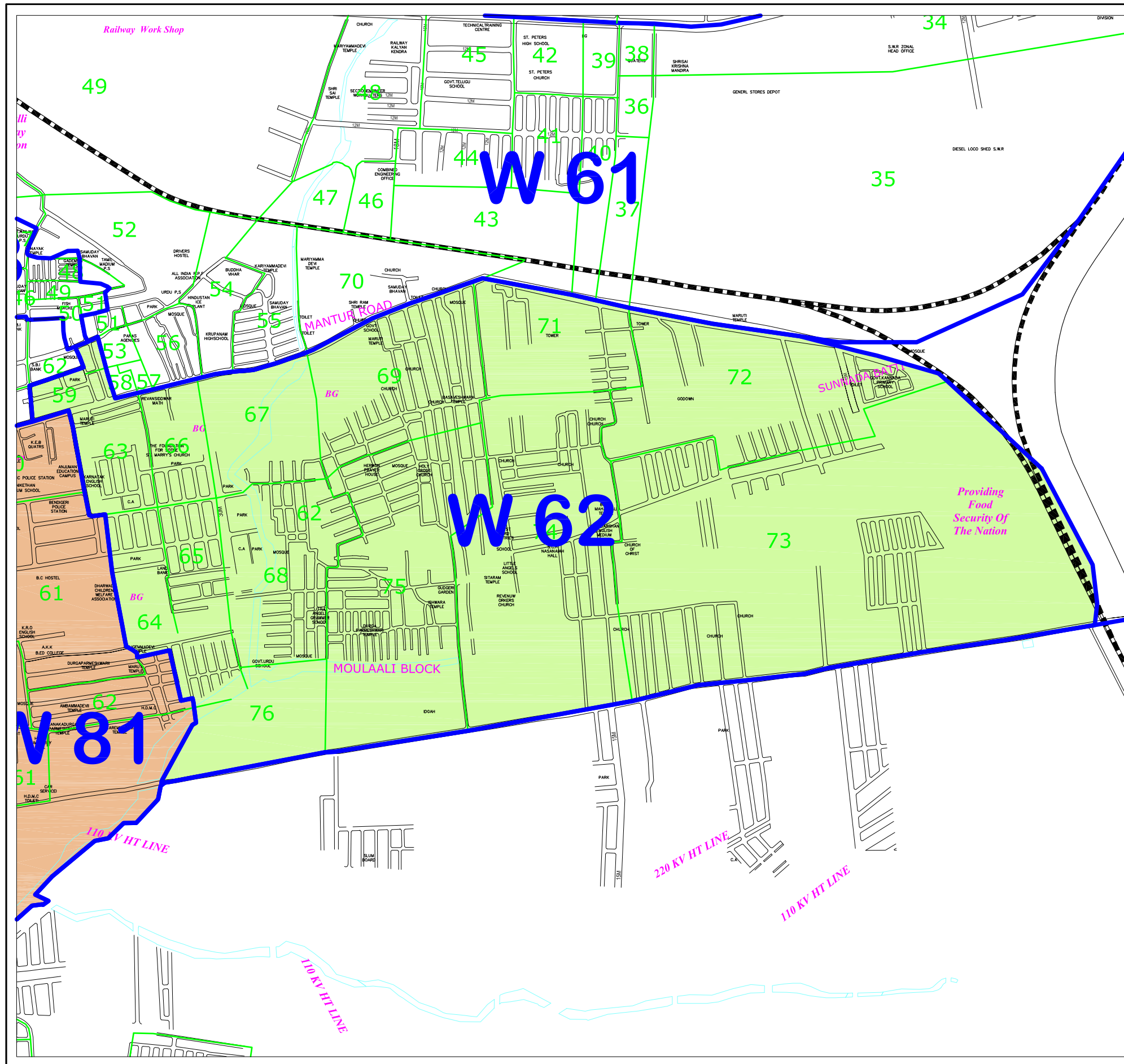
**DETAILS OF PROPOSED WARD NO.61**

PRESENT WARD NO.	BLOCK NO.		TOTAL POPULATION
	FROM	TO	
49	34	50	6051
50	51	58	5426
50	70	70	571
<b>TOTAL</b>			<b>12048</b>



Sd/-  
J.E / AE  
ZONE No.  
HUBLI DHARWAD MUNICIPAL CORPORATION

Sd/-  
ASSISTANT COMMISSIONER  
ZONE No.  
HUBLI DHARWAD MUNICIPAL CORPORATION



**HUBLI DHARWAD MUNICIPAL CORPORATION**

**72 - ASSEMBLY CONSTITUENCY**

**PROPOSED DELIMITATION- MAP OF HUBLI DHARWAD MUNICIPAL CORPORATION**

**W- No.62**

**LEGENDS**

- W- BOUNDARY
- 00 W- No.
- BLOCK BOUNDARY
- 00 BLOCK No.

**WARD BOUNDARY DETAILS**

EAST	HDMC Boundary
WEST	Tabibland, National School Road
SOUTH	Old Mantur Road
NORTH	Mantur Road

**INDEX**

**DETAILS OF PROPOSED WARD NO.62**

PRESENT WARD NO.	BLOCK NO.		TOTAL POPULATION
	FROM	TO	
50	59	59	871
50	62	69	7379
50	71	76	3399
TOTAL			11649

**MOULAALI BLOCK**

*Providing Food Security Of The Nation*

110 KV HT LINE

220 KV HT LINE

110 KV HT LINE

100 KV HT LINE

**W 61**

**W 62**

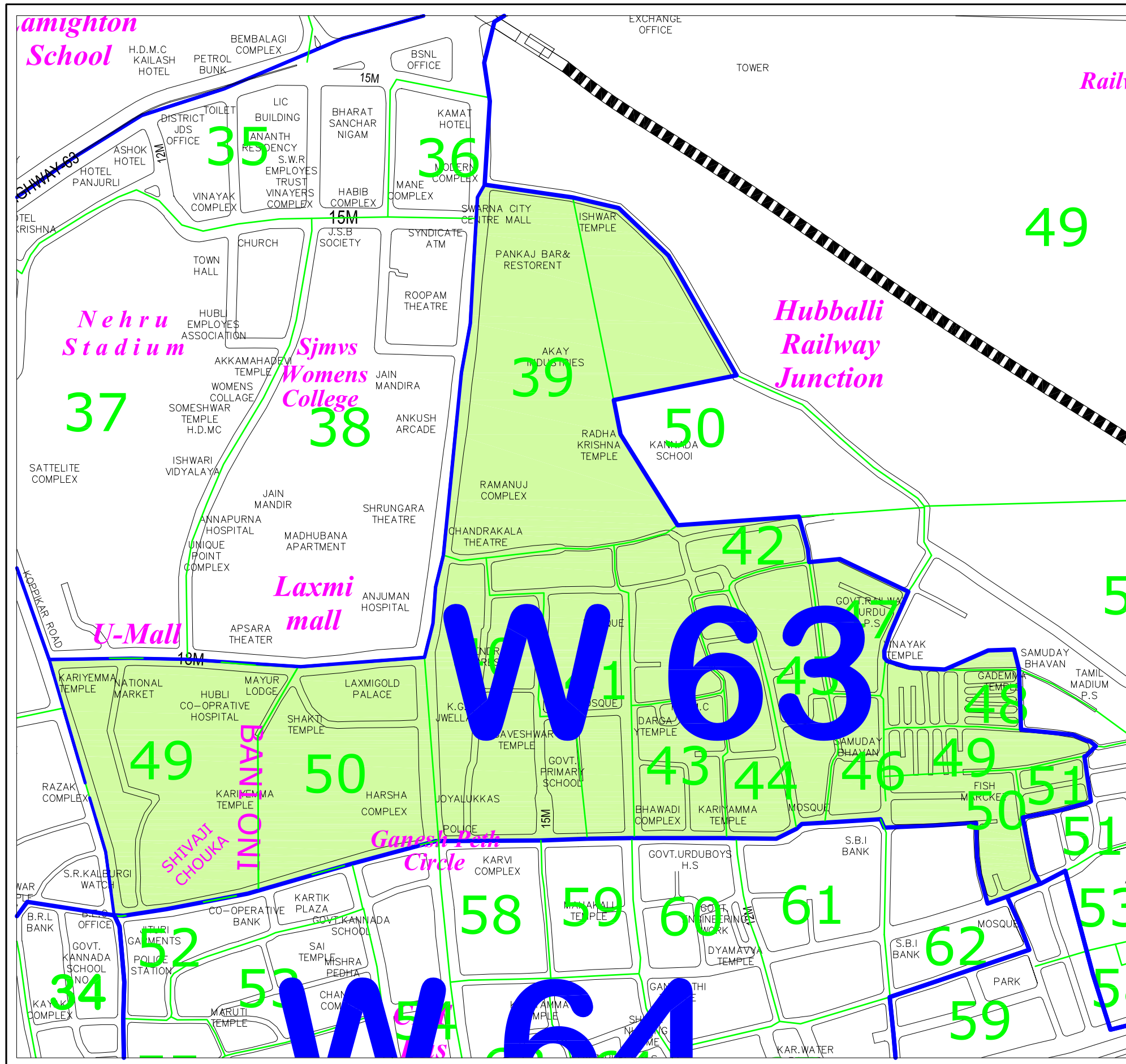
**V 81**

**N**

Sd/-  
J.E / AE  
ZONE No.  
HUBLI DHARWAD MUNICIPAL CORPORATION

Sd/-  
ASSISTANT COMMISSIONER  
ZONE No.  
HUBLI DHARWAD MUNICIPAL CORPORATION





**HUBLI DHARWAD MUNICIPAL CORPORATION**

**72 - ASSEMBLY CONSTITUENCY**

**PROPOSED DELIMITATION- MAP OF HUBLI DHARWAD MUNICIPAL CORPORATION**  
**W- No.63**

**LEGENDS**

- W- BOUNDARY
- 00 W- No.
- BLOCK BOUNDARY
- 00 BLOCK No.

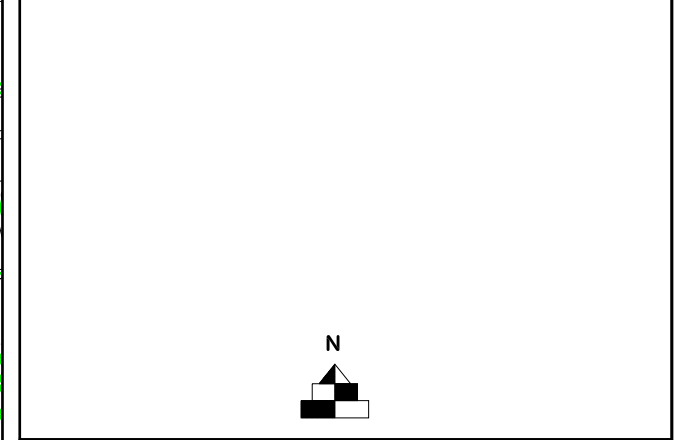
**WARD BOUNDARY DETAILS**

EAST	Railway Station Compound, Kulkarni Hakkala
WEST	Station Road, Koppikar Road
SOUTH	Ganesh peth Main Road, Tabib land Road
NORTH	Railway Station

**Index**

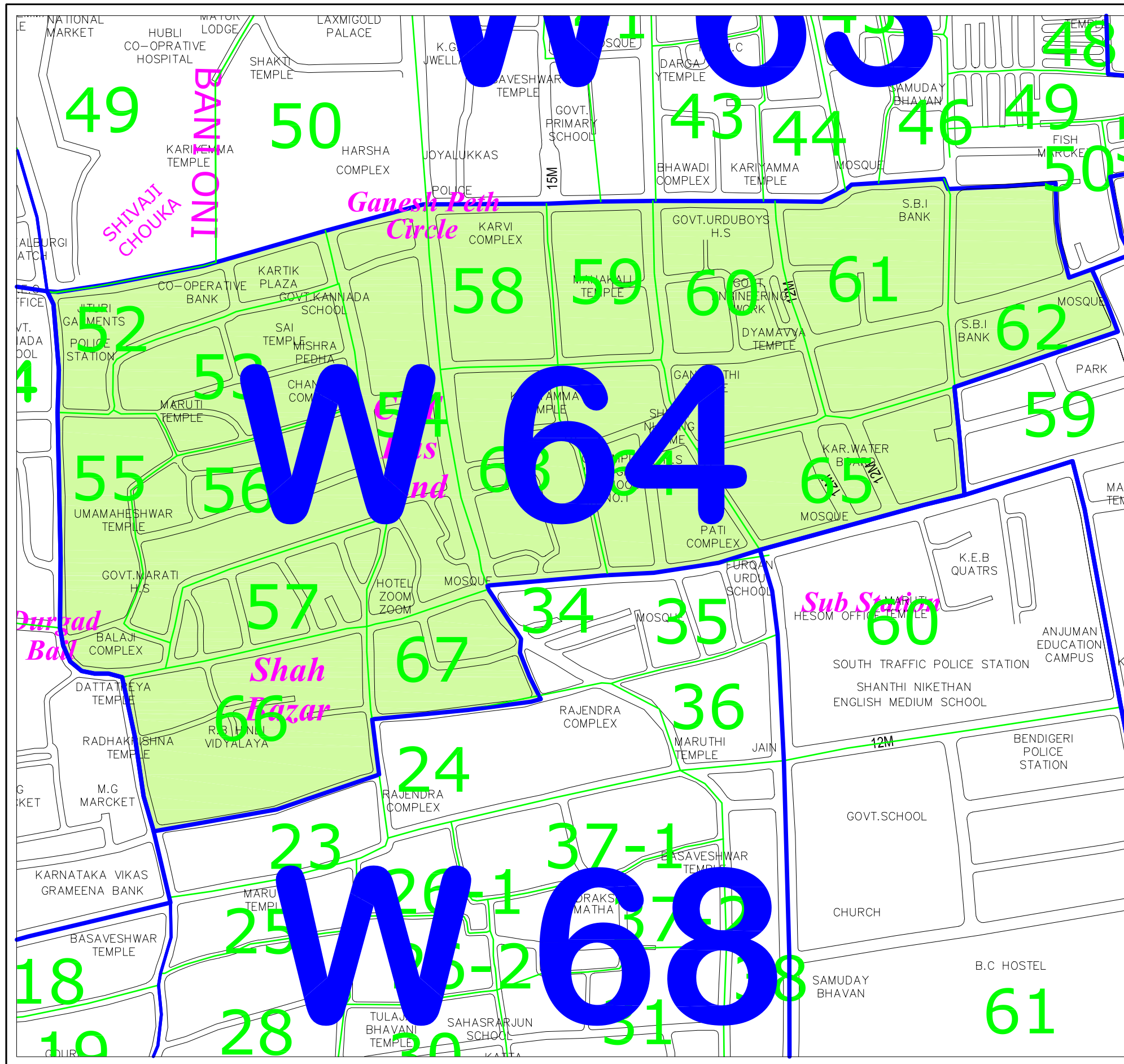
**DETAILS OF PROPOSED WARD NO.63**

PRESENT WARD NO.	BLOCK NO.		TOTAL POPULATION
	FROM	TO	
51	39	51	10345
53	49	50	833
<b>TOTAL</b>			<b>11178</b>



Sd/-  
J.E / AE  
ZONE No.  
HUBLI DHARWAD MUNICIPAL CORPORATION

Sd/-  
ASSISTANT COMMISSIONER  
ZONE No.  
HUBLI DHARWAD MUNICIPAL CORPORATION



**HUBLI DHARWAD MUNICIPAL CORPORATION**

**72 - ASSEMBLY CONSTITUENCY**

**PROPOSED DELIMITATION- MAP OF HUBLI DHARWAD MUNICIPAL CORPORATION**

**W- No.64**

**LEGENDS**

- W- BOUNDARY
- 00 W- No.
- BLOCK BOUNDARY
- 00 BLOCK No.

**WARD BOUNDARY DETAILS**

EAST	Tabibaland Kulkarni Hakkala
WEST	Broaway Radhakrishna Galli
SOUTH	Valvekar Galli KEB Road Mantur Road
NORTH	Ganesh Peth Main Road Maratha Galli Road

**Index**

**DETAILS OF PROPOSED WARD NO.64**

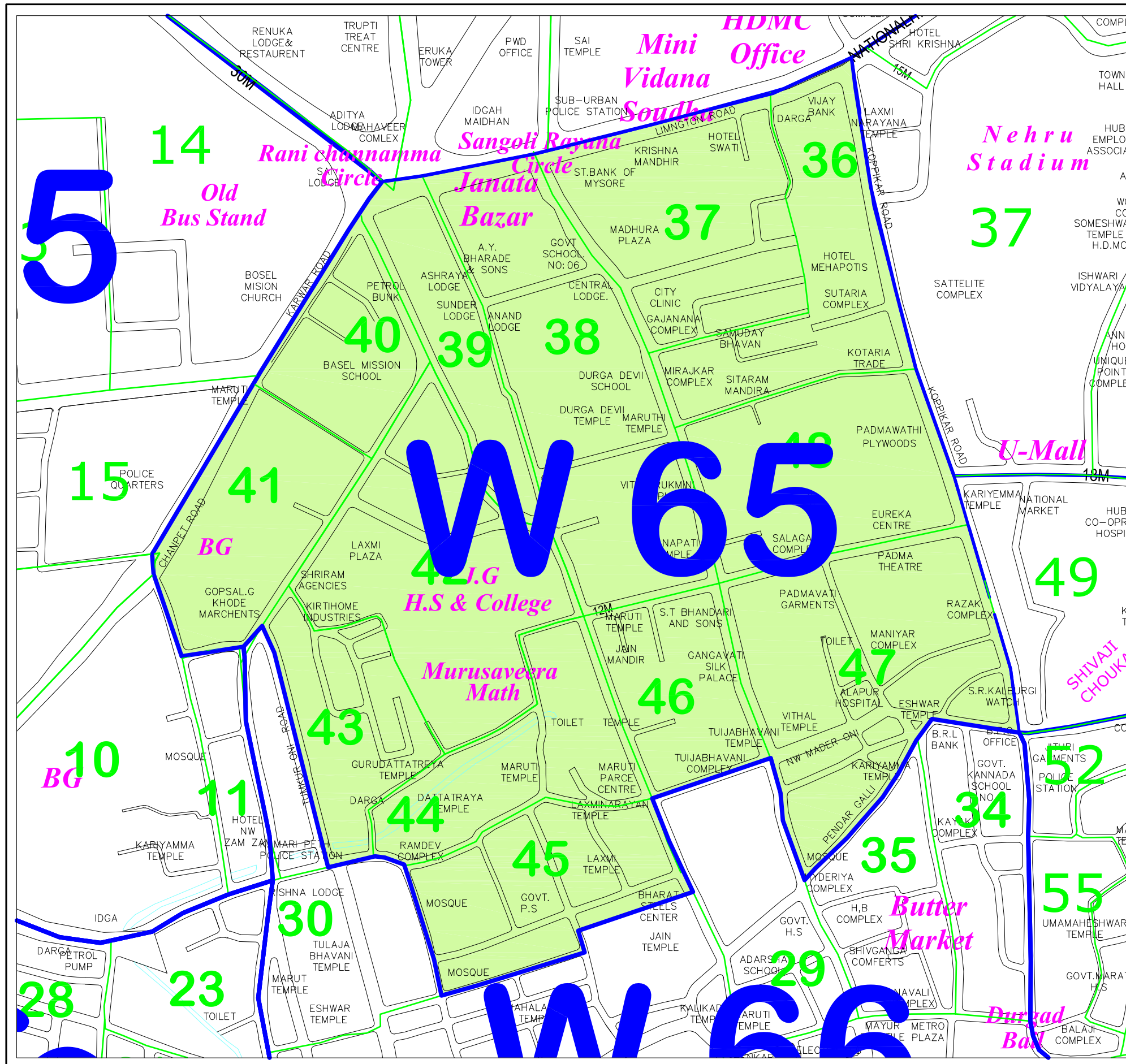
PRESENT WARD NO.	BLOCK NO.		TOTAL POPULATION
	FROM	TO	
52	52	67	9999
TOTAL			9999

N

Sd/-  
J.E / AE  
ZONE No.  
HUBLI DHARWAD MUNICIPAL CORPORATION

Sd/-  
ASSISTANT COMMISSIONER  
ZONE No.  
HUBLI DHARWAD MUNICIPAL CORPORATION





**HUBLI DHARWAD MUNICIPAL CORPORATION**

**72 - ASSEMBLY CONSTITUENCY**

**PROPOSED DELIMITATION- MAP OF HUBLI DHARWAD MUNICIPAL CORPORATION**

**W- No.65**

**LEGENDS**

- W- BOUNDARY
- 00 W- No.
- BLOCK BOUNDARY
- 00 BLOCK No.

**WARD BOUNDARY DETAILS**

EAST	Koppikar Road
WEST	P B Road, Tumkur Oni
SOUTH	Pendar Oni, Kamaripeth
NORTH	Lamington Road

**Index**

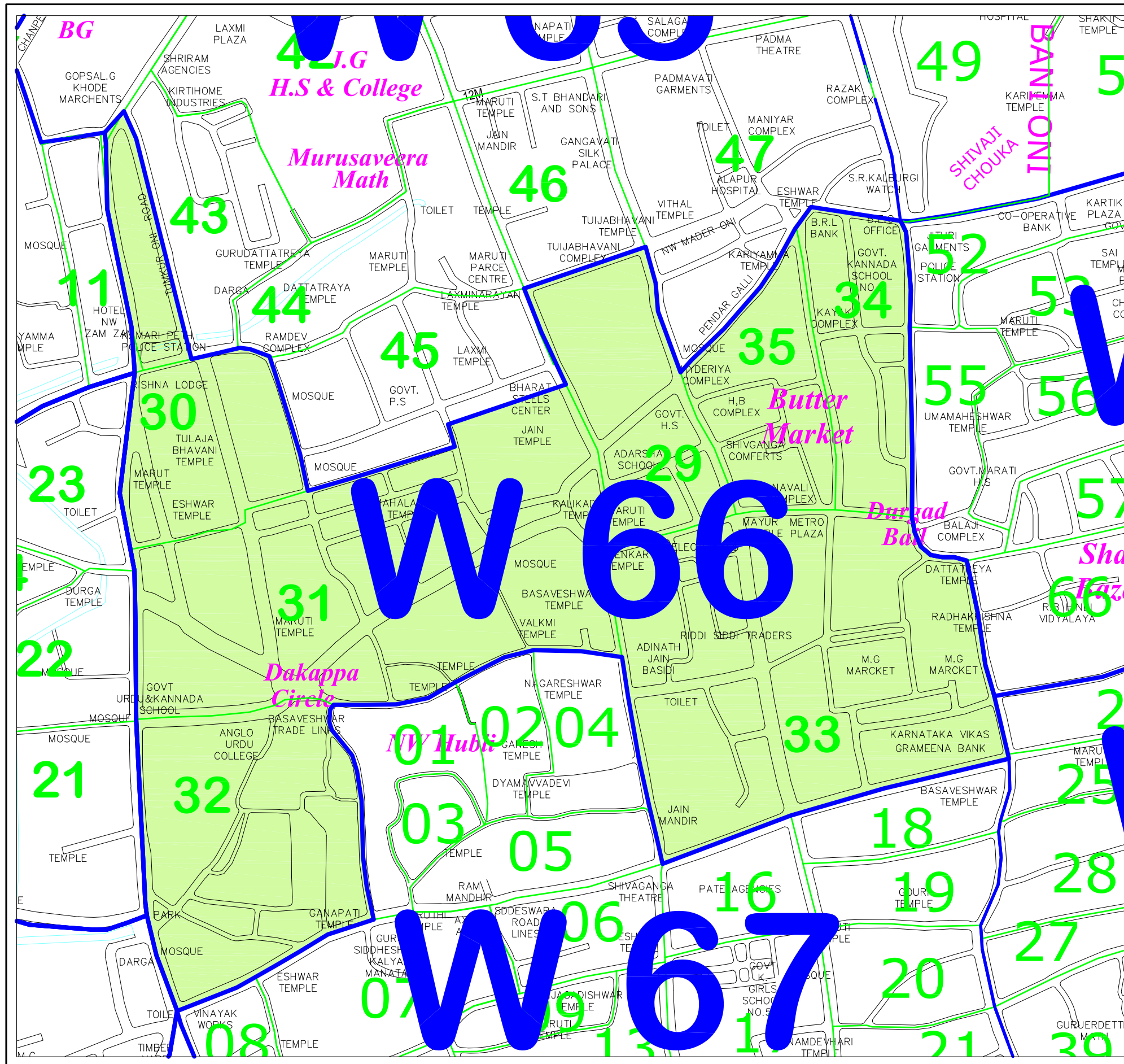
**DETAILS OF PROPOSED WARD NO.65**

PRESENT WARD NO.	BLOCK NO.		TOTAL POPULATION
	FROM	TO	
53	36	48	10305
<b>TOTAL</b>			<b>10305</b>

N

Sd/-  
J.E / AE  
ZONE No.  
HUBLI DHARWAD MUNICIPAL CORPORATION

Sd/-  
ASSISTANT COMMISSIONER  
ZONE No.  
HUBLI DHARWAD MUNICIPAL CORPORATION







**HUBLI DHARWAD MUNICIPAL CORPORATION**

**72 - ASSEMBLY CONSTITUENCY**

**PROPOSED DELIMITATION- MAP OF HUBLI DHARWAD MUNICIPAL CORPORATION**  
**W- No.66**

**LEGENDS**

-  **W- BOUNDARY**
-  **W- No.**
-  **BLOCK BOUNDARY**
-  **BLOCK No.**

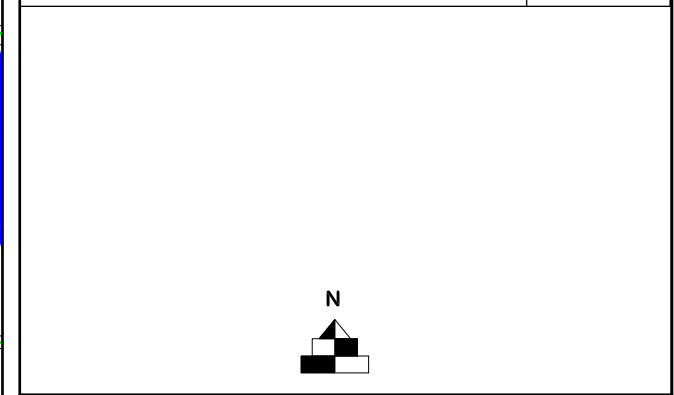
**WARD BOUNDARY DETAILS**

EAST	Broaway Radhakrishna Galli
WEST	P B Road
SOUTH	Bammapur Oni
NORTH	Pendar Oni, Kamaripeth, Mahaveer Galli

**Index**

**DETAILS OF PROPOSED WARD NO.66**

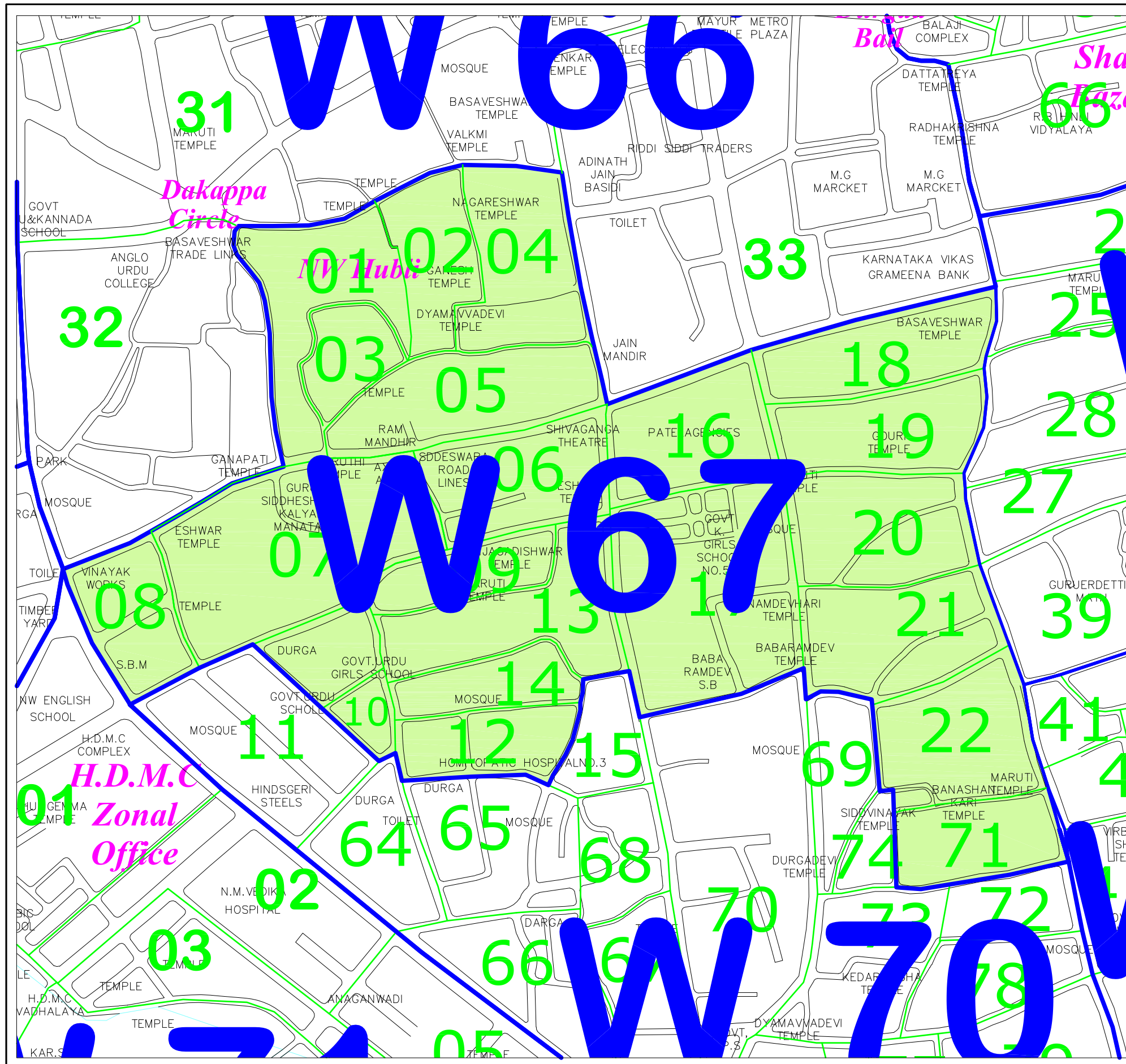
PRESENT WARD NO.	BLOCK NO.		TOTAL POPULATION
	FROM	TO	
54	29	35	11273
<b>TOTAL</b>			<b>11273</b>



Sd/-  
J.E / AE  
ZONE No.  
HUBLI DHARWAD MUNICIPAL CORPORATION

Sd/-  
ASSISTANT COMMISSIONER  
ZONE No.  
HUBLI DHARWAD MUNICIPAL CORPORATION









**HUBLI DHARWAD MUNICIPAL CORPORATION**

**72 - ASSEMBLY CONSTITUENCY**

**PROPOSED DELIMITATION- MAP OF HUBLI DHARWAD MUNICIPAL CORPORATION**  
**W- No.67**

**LEGENDS**

-  **W- BOUNDARY**
-  **W- No.**
-  **BLOCK BOUNDARY**
-  **BLOCK No.**

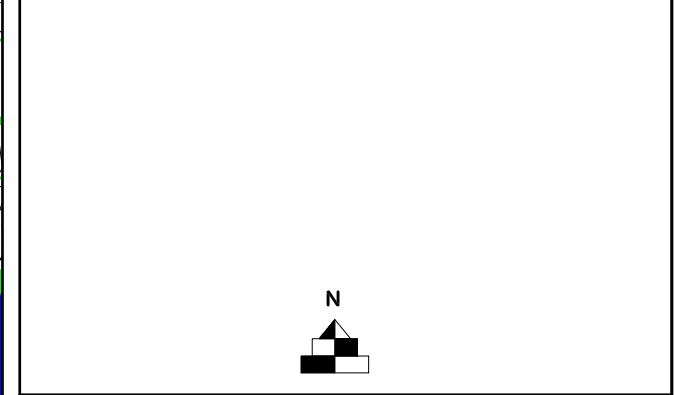
**WARD BOUNDARY DETAILS**

EAST	Radhakrishna Galli, Mahaveer Oni, Main Road
WEST	P B Road
SOUTH	Kumbar Oni
NORTH	Mulla Oni

**Index**

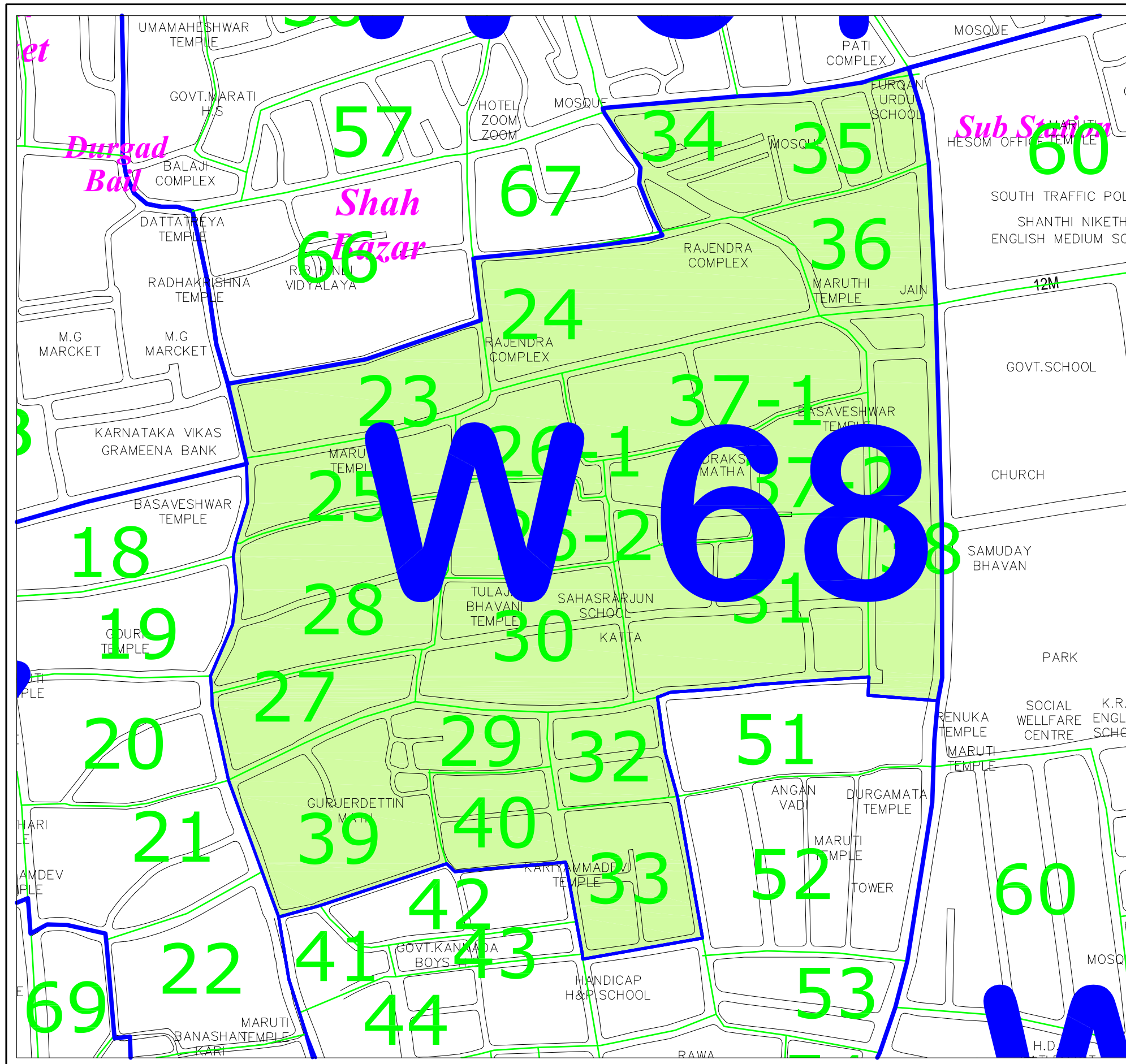
**DETAILS OF PROPOSED WARD NO.67**

PRESENT WARD NO.	BLOCK NO.		TOTAL POPULATION
	FROM	TO	
55	1	10	4993
55	12	14	1218
55	16	22	3428
58	71	71	558
<b>TOTAL</b>			<b>10197</b>



Sd/-  
J.E / AE  
ZONE No.  
HUBLI DHARWAD MUNICIPAL CORPORATION

Sd/-  
ASSISTANT COMMISSIONER  
ZONE No.  
HUBLI DHARWAD MUNICIPAL CORPORATION



**HUBLI DHARWAD MUNICIPAL CORPORATION**

**72 - ASSEMBLY CONSTITUENCY**

**PROPOSED DELIMITATION- MAP OF HUBLI DHARWAD MUNICIPAL CORPORATION**

**W- No.68**

**LEGENDS**

- W- BOUNDARY
- 00 W- No.
- BLOCK BOUNDARY
- 00 BLOCK No.

**WARD BOUNDARY DETAILS**

EAST	Settlement Main Road
WEST	Radhakrishna Galli Main Road
SOUTH	Veerapur Oni
NORTH	Sha Bazar Main Road

**Index**

**DETAILS OF PROPOSED WARD NO.68**

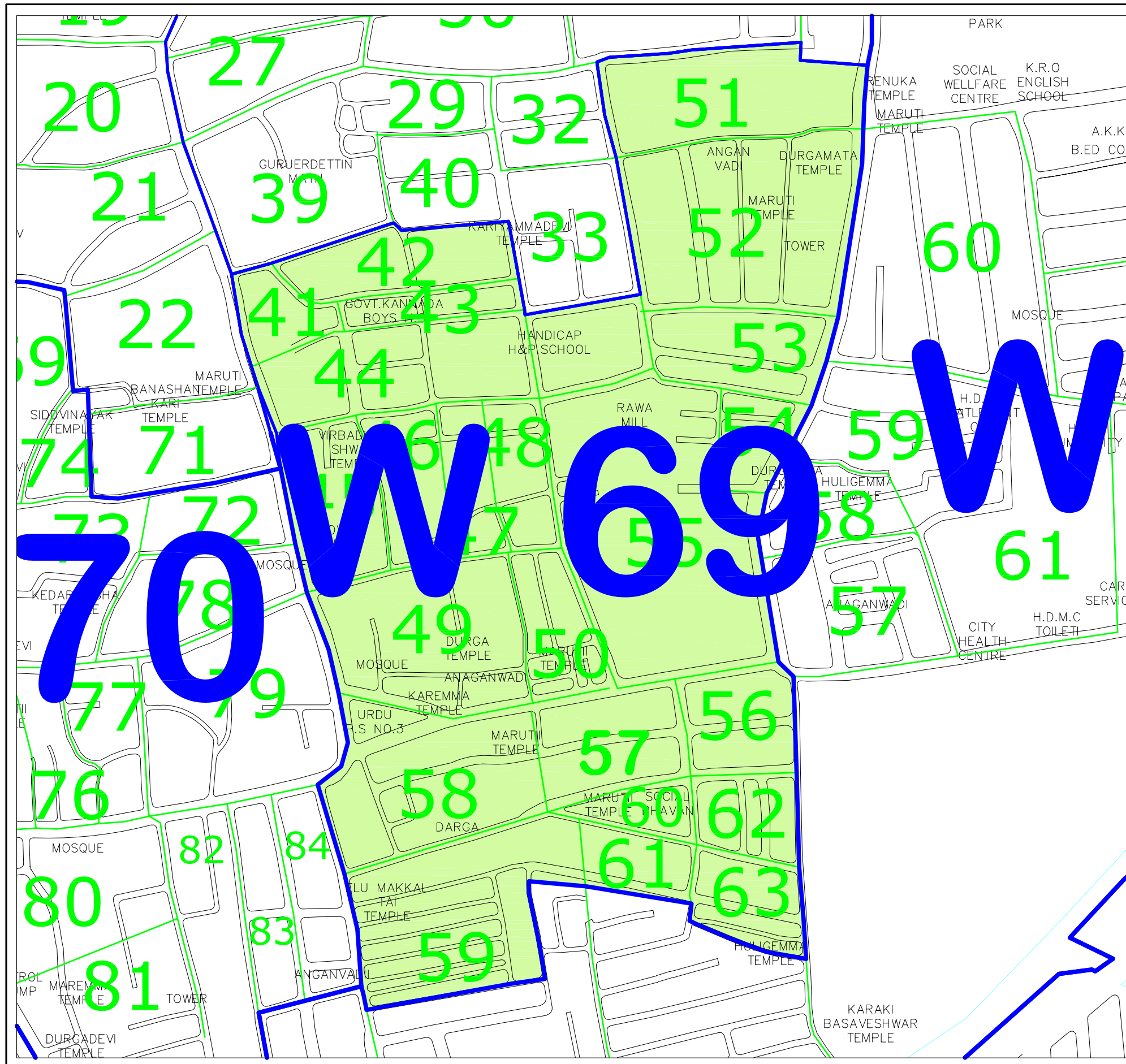
PRESENT WARD NO.	BLOCK NO.		TOTAL POPULATION
	FROM	TO	
56	23	38	10324
57	39	40	1025
TOTAL			11349

N

Sd/-  
J.E / AE  
ZONE No.  
HUBLI DHARWAD MUNICIPAL CORPORATION

Sd/-  
ASSISTANT COMMISSIONER  
ZONE No.  
HUBLI DHARWAD MUNICIPAL CORPORATION









**HUBLI DHARWAD MUNICIPAL CORPORATION**

**72 - ASSEMBLY CONSTITUENCY**

**PROPOSED DELIMITATION- MAP OF HUBLI DHARWAD MUNICIPAL CORPORATION**  
**W- No.69**

**LEGENDS**

-  **W- BOUNDARY**
-  **W- No.**
-  **BLOCK BOUNDARY**
-  **BLOCK No.**

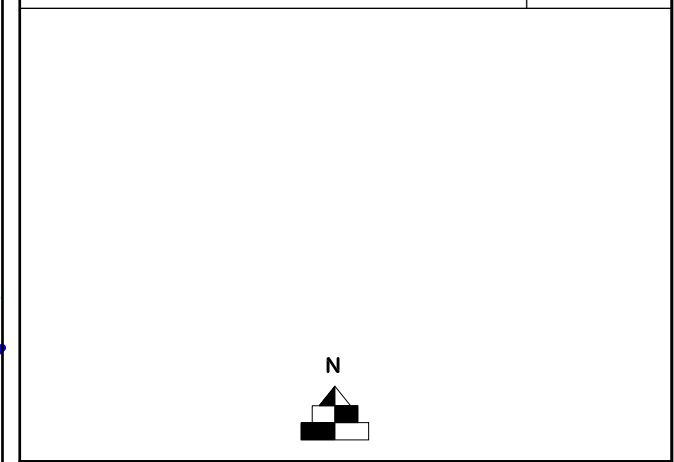
**WARD BOUNDARY DETAILS**

EAST	Settlement Main Road
WEST	Veerapur Oni
SOUTH	Madani Colony & K K Nagar
NORTH	Ghantikeri Oni Main Road, Agasar Oni

**Index**

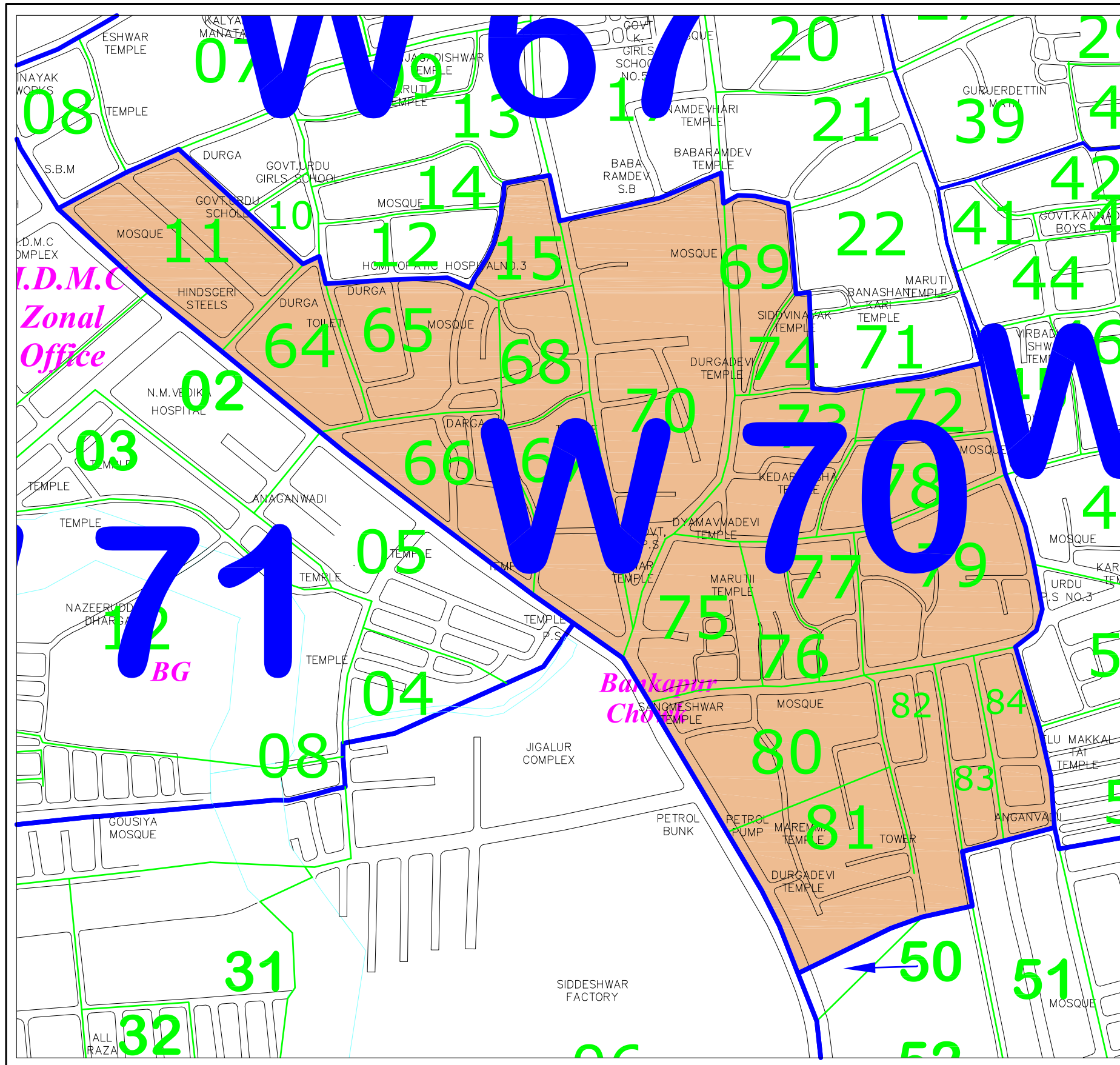
**DETAILS OF PROPOSED WARD NO.69**

PRESENT WARD NO.	BLOCK NO.		TOTAL POPULATION
	FROM	TO	
57	41	63	12851
<b>TOTAL</b>			<b>12851</b>



Sd/-  
J.E / AE  
ZONE No.  
HUBLI DHARWAD MUNICIPAL CORPORATION

Sd/-  
ASSISTANT COMMISSIONER  
ZONE No.  
HUBLI DHARWAD MUNICIPAL CORPORATION







HUBLI DHARWAD MUNICIPAL CORPORATION

**72 - ASSEMBLY  
CONSTITUENCY**

PROPOSED DELIMITATION- MAP OF  
HUBLI DHARWAD MUNICIPAL CORPORATION

**W- No. 70**

LEGENDS

-  W- BOUNDARY
-  W- No.
-  BLOCK BOUNDARY
-  BLOCK No.

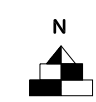
WARD BOUNDARY DETAILS

EAST	Patil Galli
WEST	P B Road
SOUTH	Anjuman Shadi Hall
NORTH	Hirepeth Main Road

Index

DETAILS OF PROPOSED WARD NO.70

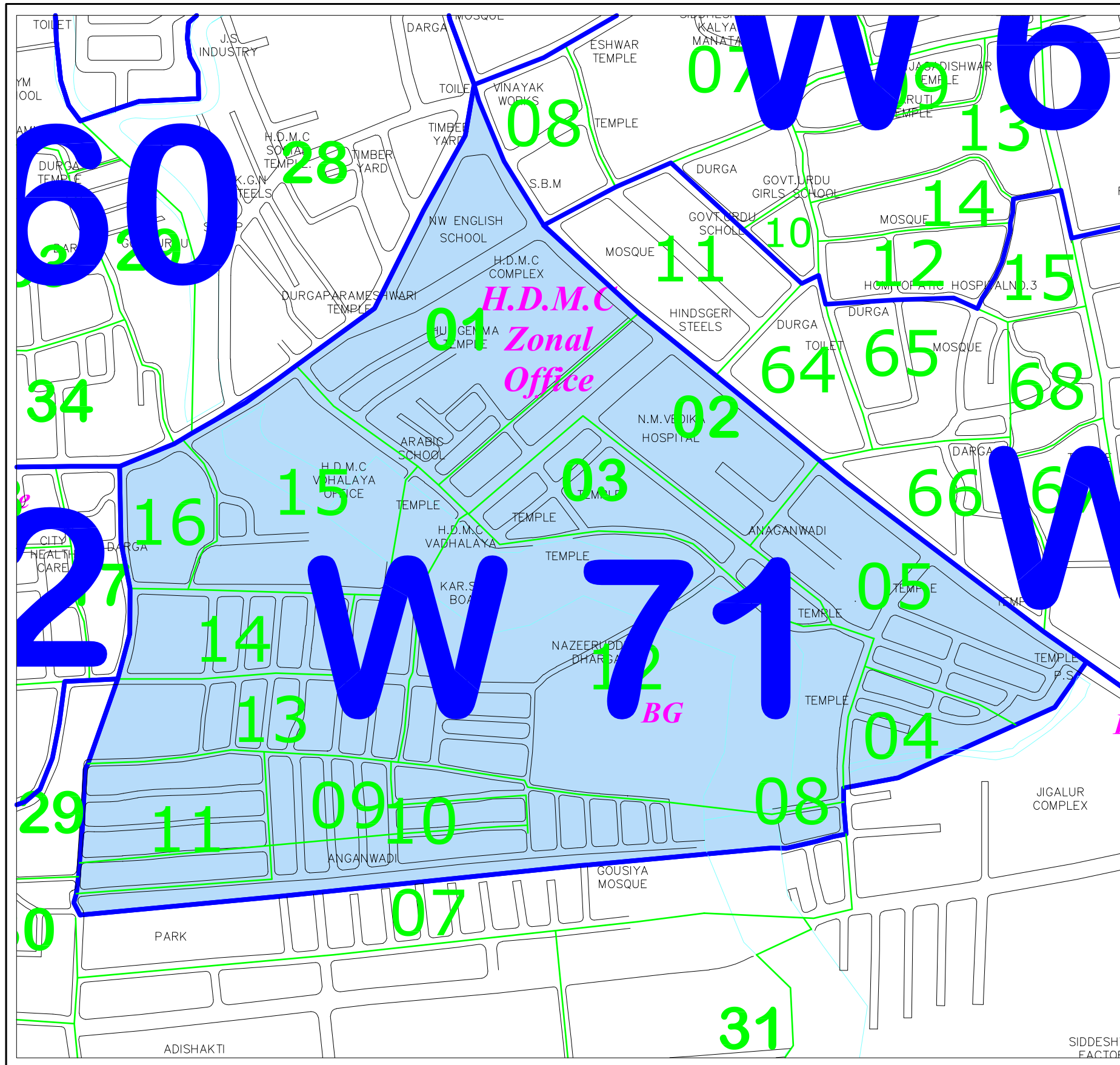
	FROM	TO	
55	11	11	838
55	15	15	457
58	64	70	4582
58	72	84	5627
TOTAL			11504



Sd/  
J.E / AE  
ZONE No.  
HUBLI DHARWAD MUNICIPAL CORPORATION

Sd/  
ASSISTANT COMMISSIONER  
ZONE No.  
HUBLI DHARWAD MUNICIPAL CORPORATION









**HUBLI DHARWAD MUNICIPAL CORPORATION**

**72 - ASSEMBLY  
CONSTITUENCY**

**PROPOSED DELIMITATION- MAP OF  
HUBLI DHARWAD MUNICIPAL CORPORATION**

**W- No.71**

**LEGENDS**

-  **W-  
BOUNDARY**
-  **W- No.**
-  **BLOCK  
BOUNDARY**
-  **BLOCK No.**

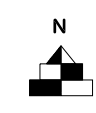
**WARD BOUNDARY DETAILS**

<b>EAST</b>	P B Road
<b>WEST</b>	Sadarsofa Main Road
<b>SOUTH</b>	Gousiya Town
<b>NORTH</b>	New English School

**Index**

**DETAILS OF PROPOSED WARD NO.71**

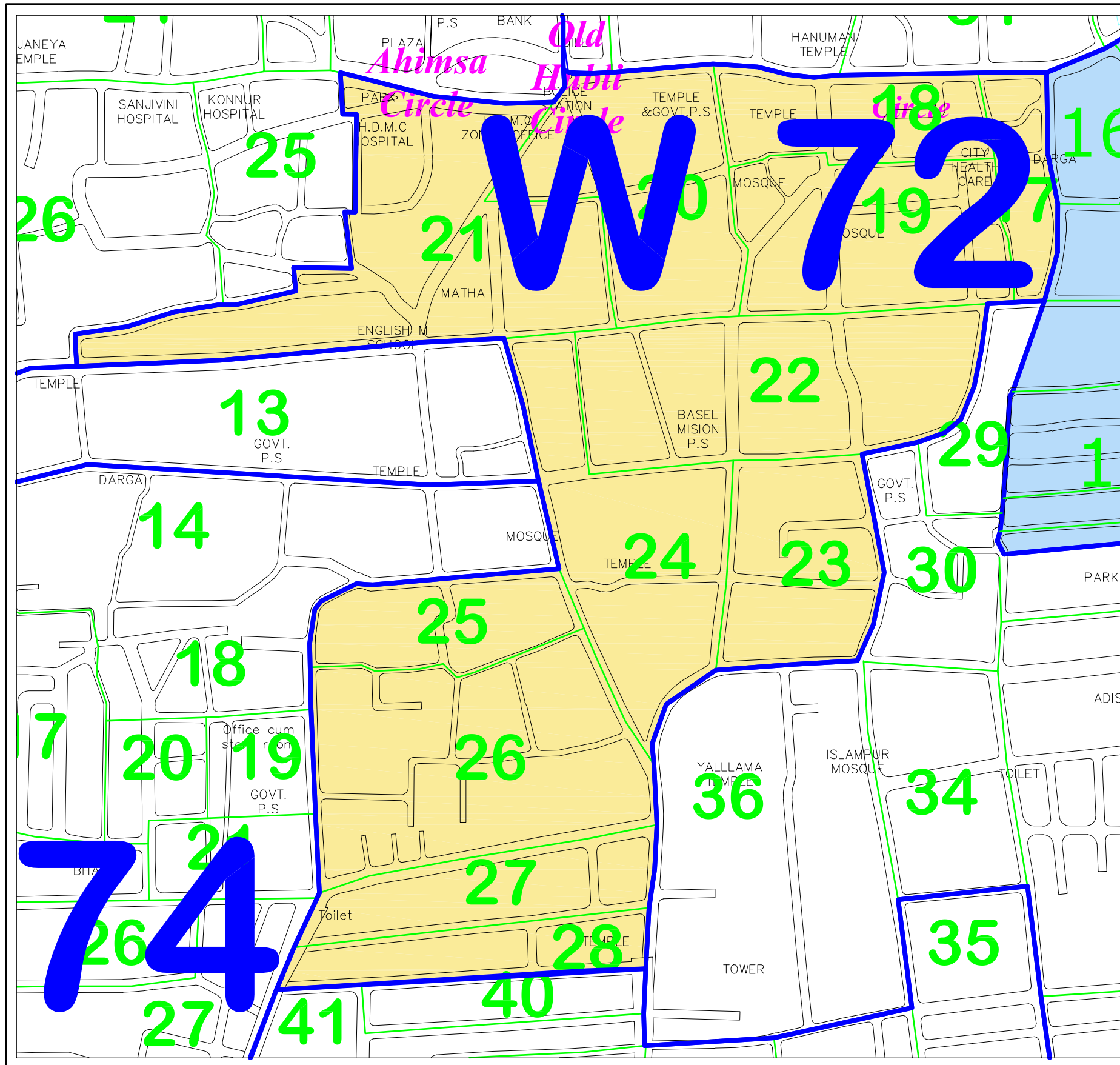
	FROM	TO	
59	1	5	3877
59	8	16	9051
<b>TOTAL</b>			<b>12928</b>



Sd/-  
J.E / AE  
ZONE No.  
HUBLI DHARWAD MUNICIPAL CORPORATION

Sd/-  
ASSISTANT COMMISSIONER  
ZONE No.  
HUBLI DHARWAD MUNICIPAL CORPORATION

SIDDESHW  
FACTORY







HUBLI DHARWAD MUNICIPAL CORPORATION

**72 - ASSEMBLY  
CONSTITUENCY**

PROPOSED DELIMITATION- MAP OF  
HUBLI DHARWAD MUNICIPAL CORPORATION  
**W- No.72**

LEGENDS

-  W- BOUNDARY
-  W- No.
-  BLOCK BOUNDARY
-  BLOCK No.

WARD BOUNDARY DETAILS

EAST	Kataghar Oni Main Road
WEST	Hirepeth, Nekar Nagar Main Road
SOUTH	Kalmeshwar Nagar 2nd Cross
NORTH	Old Hubli Main Road

INDEX

DETAILS OF PROPOSED WARD NO. 72

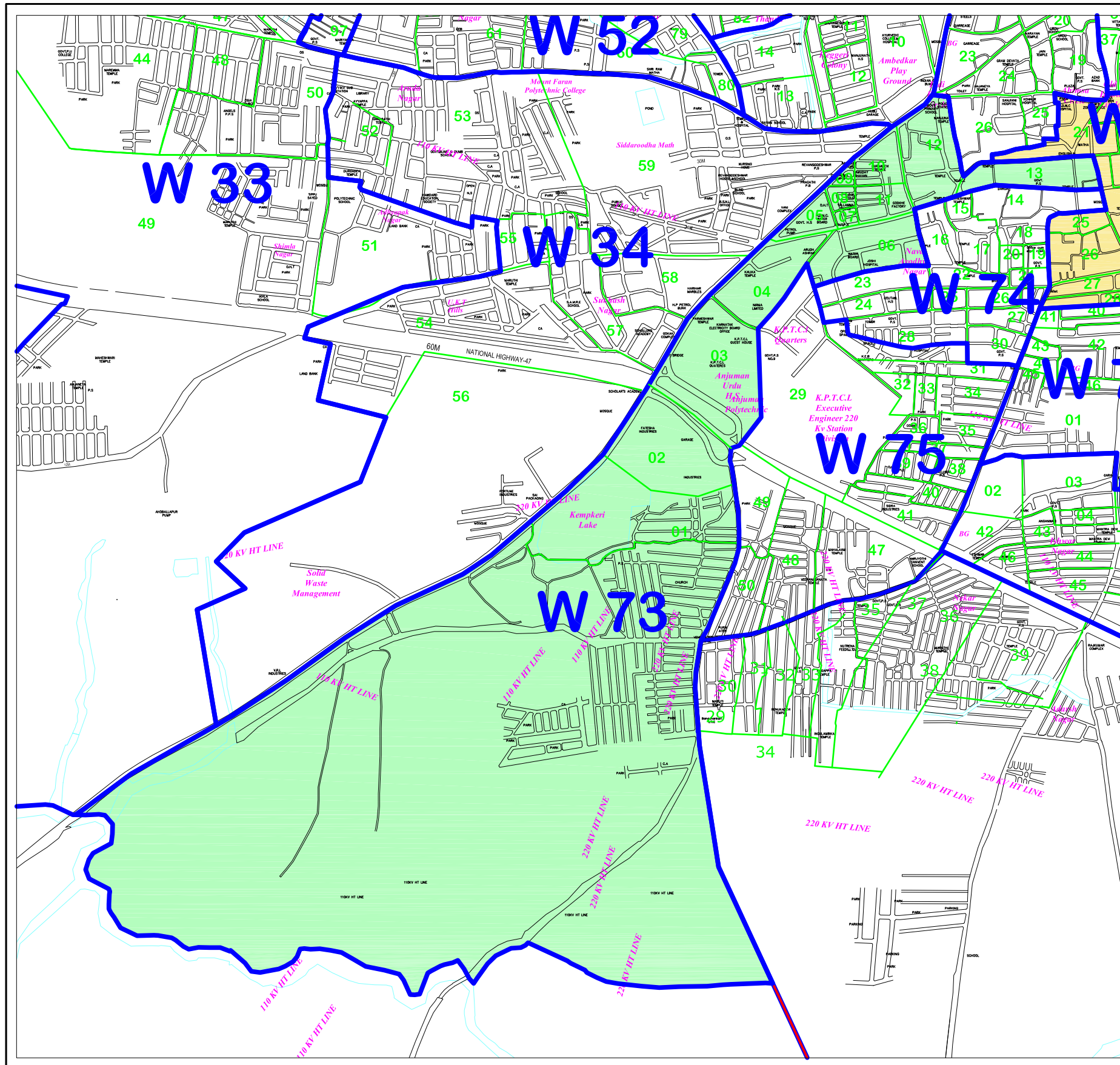
PRESENT WARD NO.	BLOCK NO.		TOTAL POPULATION
	FROM	TO	
60	17	28	10974
TOTAL			10974



Sd/-  
J.E / AE  
ZONE No.  
HUBLI DHARWAD MUNICIPAL CORPORATION

Sd/-  
ASSISTANT COMMISSIONER  
ZONE No.  
HUBLI DHARWAD MUNICIPAL CORPORATION





HUBLI DHARWAD MUNICIPAL CORPORATION

**72 - ASSEMBLY  
CONSTITUENCY**

PROPOSED DELIMITATION- MAP OF  
HUBLI DHARWAD MUNICIPAL CORPORATION

**W- No.73**

LEGENDS

- W- BOUNDARY
- 00 W- No.
- BLOCK BOUNDARY
- 00 BLOCK No.

WARD BOUNDARY DETAILS

EAST	KPTCL Grid
WEST	Karwar Road
SOUTH	Anchatageri Village
NORTH	Indipump Circle

INDEX

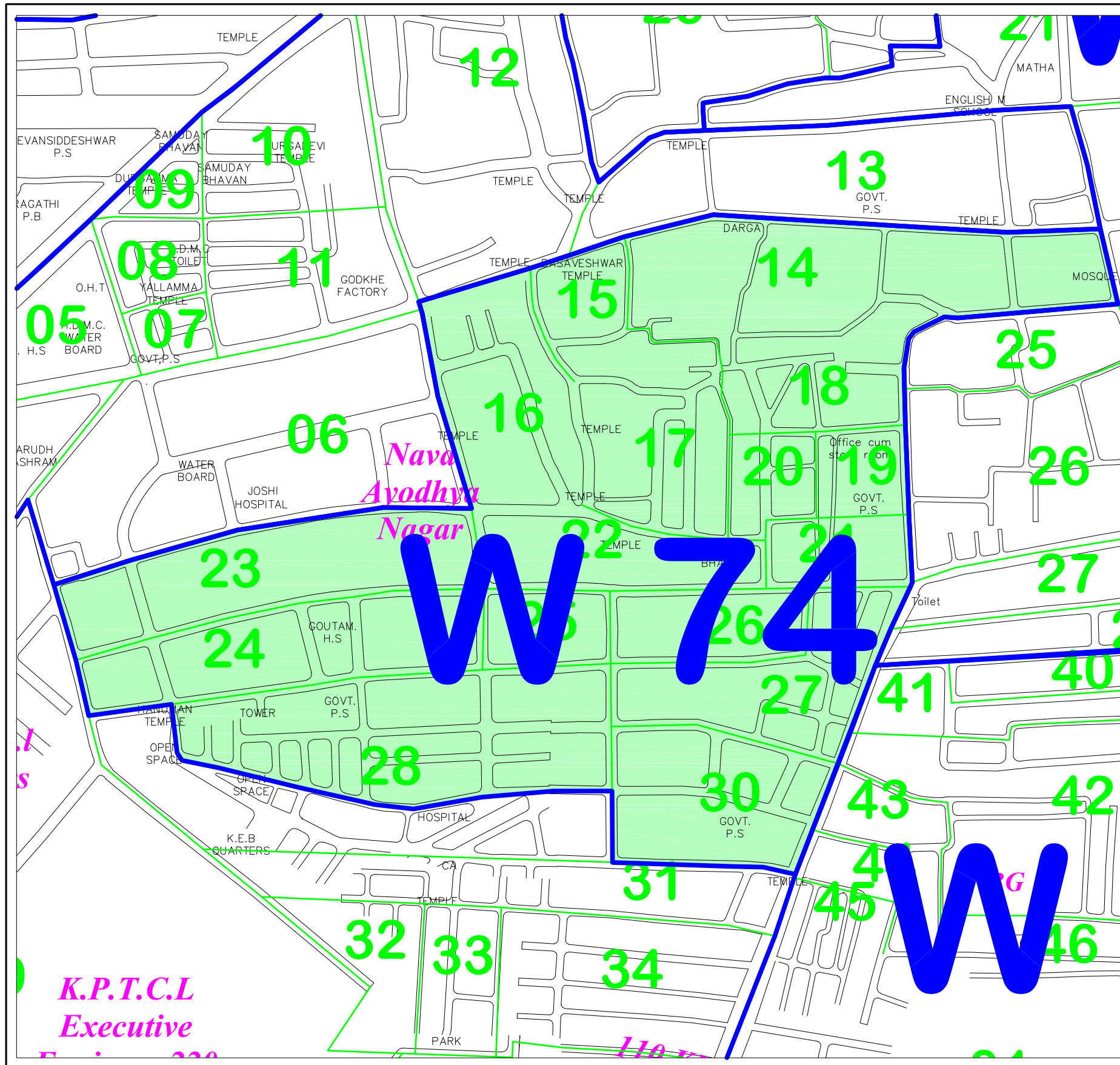
DETAILS OF PROPOSED WARD NO.73

PRESENT WARD NO.	BLOCK NO.		TOTAL POPULATION
	FROM	TO	
61	1	13	11662
TOTAL			11662



Sd/-  
J.E / AE  
ZONE No.  
HUBLI DHARWAD MUNICIPAL CORPORATION

Sd/-  
ASSISTANT COMMISSIONER  
ZONE No.  
HUBLI DHARWAD MUNICIPAL CORPORATION







HUBLI DHARWAD MUNICIPAL CORPORATION

**72 - ASSEMBLY  
CONSTITUENCY**

PROPOSED DELIMITATION- MAP OF  
HUBLI DHARWAD MUNICIPAL CORPORATION

**W- No.74**

LEGENDS

-  W- BOUNDARY
-  W- No.
-  BLOCK BOUNDARY
-  BLOCK No.

WARD BOUNDARY DETAILS

EAST	Nekar Nagar Main Road
WEST	KEB Grid
SOUTH	Sadashiv Nagar
NORTH	Nav Ayodhya Nagar

INDEX

DETAILS OF PROPOSED WARD NO.74

PRESENT WARD NO.	BLOCK NO.		TOTAL POPULATION
	FROM	TO	
62	14	26	11072
63	27	28	1729
63	30	30	715
TOTAL			13516

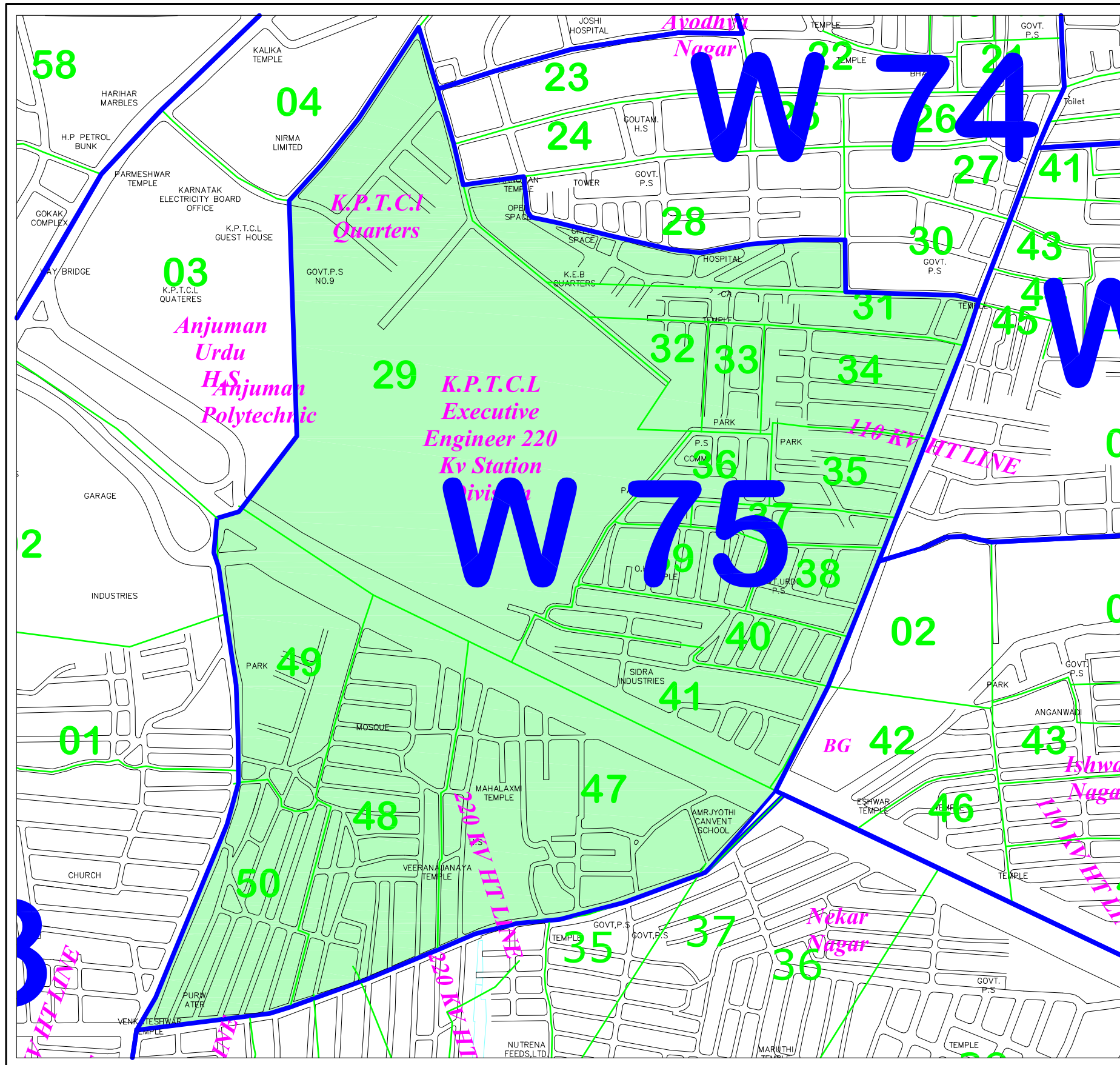


**K.P.T.C.L  
Executive**

Sd/-  
J.E / AE  
ZONE No.  
HUBLI DHARWAD MUNICIPAL CORPORATION

Sd/-  
ASSISTANT COMMISSIONER  
ZONE No.  
HUBLI DHARWAD MUNICIPAL CORPORATION









HUBLI DHARWAD MUNICIPAL CORPORATION

**72 - ASSEMBLY CONSTITUENCY**

PROPOSED DELIMITATION- MAP OF HUBLI DHARWAD MUNICIPAL CORPORATION

**W- No.75**

LEGENDS

-  W- BOUNDARY
-  W- No.
-  BLOCK BOUNDARY
-  BLOCK No.

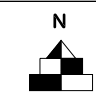
WARD BOUNDARY DETAILS

EAST	Nekar Nagar Main Road
WEST	KEB Grid
SOUTH	Timmasagar Road
NORTH	Sadashiv Nagar

INDEX

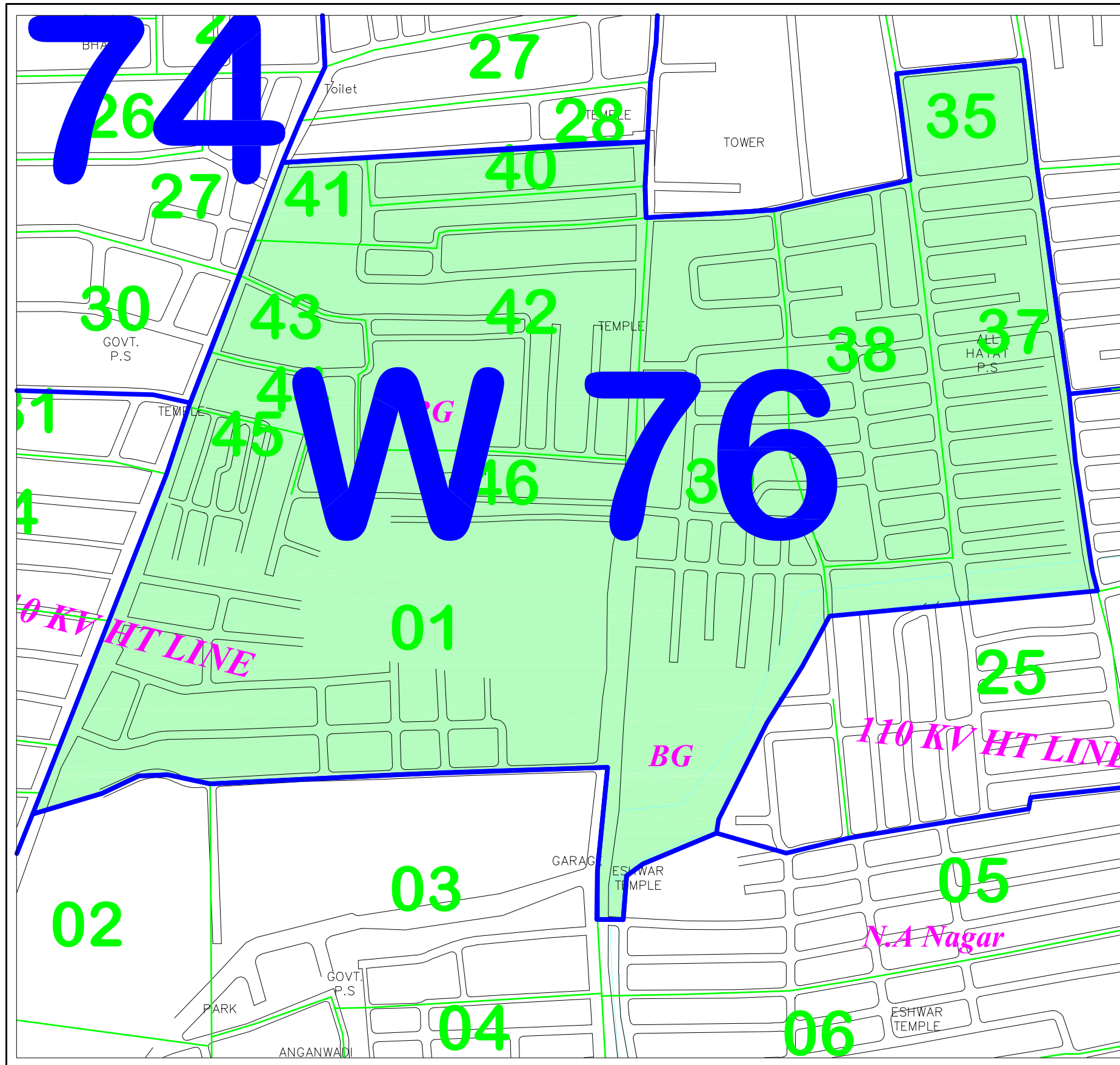
DETAILS OF PROPOSED WARD NO.75

PRESENT WARD NO.	BLOCK NO.		TOTAL POPULATION
	FROM	TO	
63	29	29	827
63	31	41	7351
63	47	50	2120
TOTAL			10298



Sd/-  
J.E / AE  
ZONE No.  
HUBLI DHARWAD MUNICIPAL CORPORATION

Sd/-  
ASSISTANT COMMISSIONER  
ZONE No.  
HUBLI DHARWAD MUNICIPAL CORPORATION



HUBLI DHARWAD MUNICIPAL CORPORATION

**72 - ASSEMBLY  
CONSTITUENCY**

PROPOSED DELIMITATION- MAP OF  
HUBLI DHARWAD MUNICIPAL CORPORATION

**W- No. 76**

LEGENDS

- W- BOUNDARY
- 00 W- No.
- BLOCK BOUNDARY
- 00 BLOCK No.

WARD BOUNDARY DETAILS

EAST	N A Nagar
WEST	Nekar Nagar Main Road
SOUTH	Javali Plot Graviyard
NORTH	Kalmeshwar Nagar 2nd Cross, Islampur Road

INDEX

DETAILS OF PROPOSED WARD NO. 76

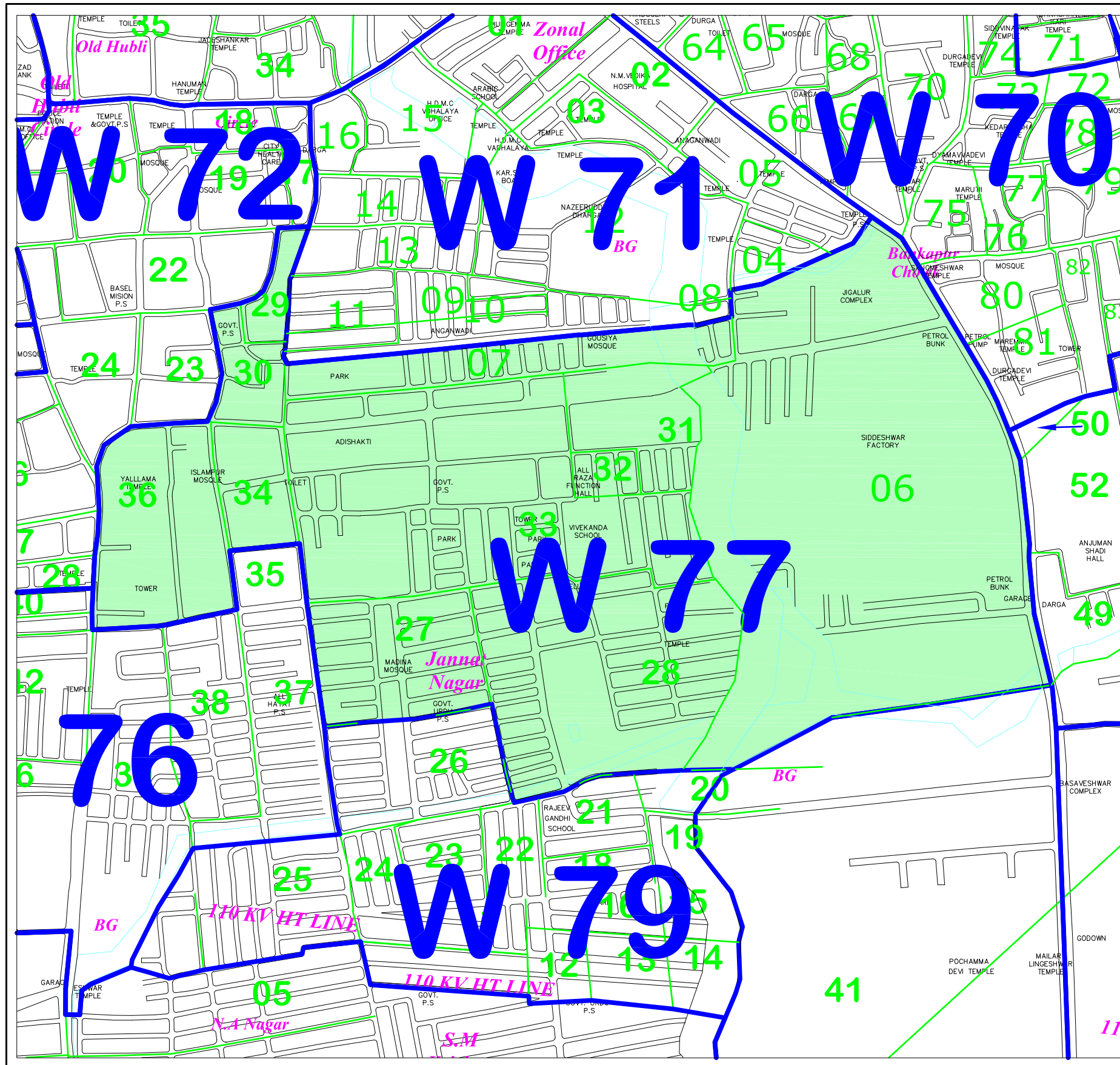
PRESENT WARD NO.	BLOCK NO.		TOTAL POPULATION
	FROM	TO	
64	35	35	829
64	37	46	8935
65	1	1	1463
TOTAL			11227



Sd/-  
J.E / AE  
ZONE No.  
HUBLI DHARWAD MUNICIPAL CORPORATION

Sd/-  
ASSISTANT COMMISSIONER  
ZONE No.  
HUBLI DHARWAD MUNICIPAL CORPORATION









HUBLI DHARWAD MUNICIPAL CORPORATION

**72 - ASSEMBLY  
CONSTITUENCY**

PROPOSED DELIMITATION- MAP OF  
HUBLI DHARWAD MUNICIPAL CORPORATION

**W- No.77**

LEGENDS

-  W- BOUNDARY
-  W- No.
-  BLOCK BOUNDARY
-  BLOCK No.

WARD BOUNDARY DETAILS

EAST	P B Road
WEST	Mavanur Road
SOUTH	S M Krishna Nagar
NORTH	Gousiya Nagar

INDEX

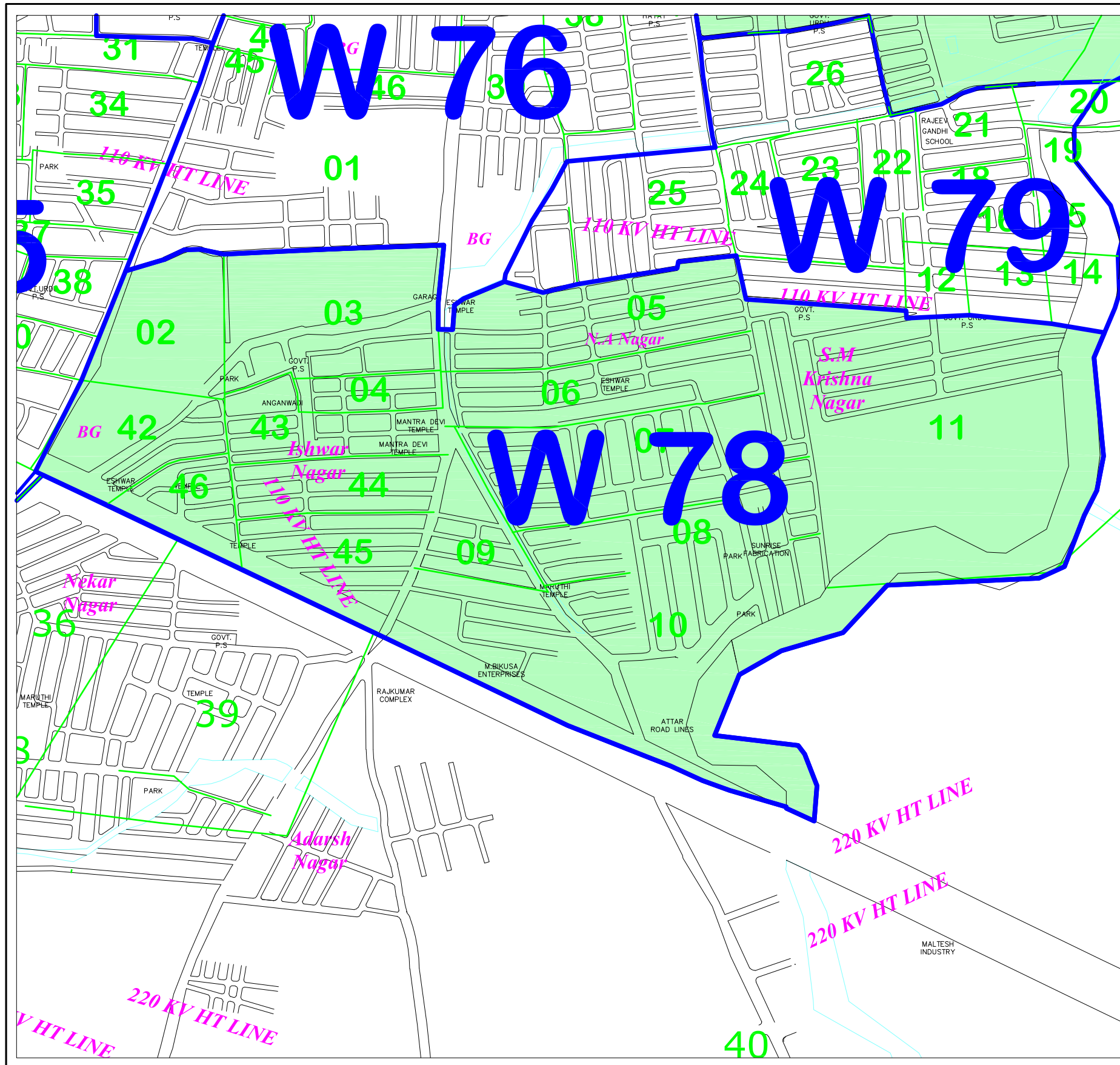
DETAILS OF PROPOSED WARD NO.77

PRESENT WARD NO.	BLOCK NO.		TOTAL POPULATION
	FROM	TO	
59	6	7	2018
64	29	34	4329
64	36	36	1486
65	27	28	1605
TOTAL			9438



Sd/-  
J.E / AE  
ZONE No.  
HUBLI DHARWAD MUNICIPAL CORPORATION

Sd/-  
ASSISTANT COMMISSIONER  
ZONE No.  
HUBLI DHARWAD MUNICIPAL CORPORATION



HUBLI DHARWAD MUNICIPAL CORPORATION

**72 - ASSEMBLY  
CONSTITUENCY**

PROPOSED DELIMITATION- MAP OF  
HUBLI DHARWAD MUNICIPAL CORPORATION

**W- No.78**

LEGENDS

- W- BOUNDARY
- 00 W- No.
- BLOCK BOUNDARY
- 00 BLOCK No.

WARD BOUNDARY DETAILS

EAST	Nala
WEST	Nekar Nagar Main Road
SOUTH	P B Road
NORTH	S M Krishna Nagar

INDEX

DETAILS OF PROPOSED WARD NO.78

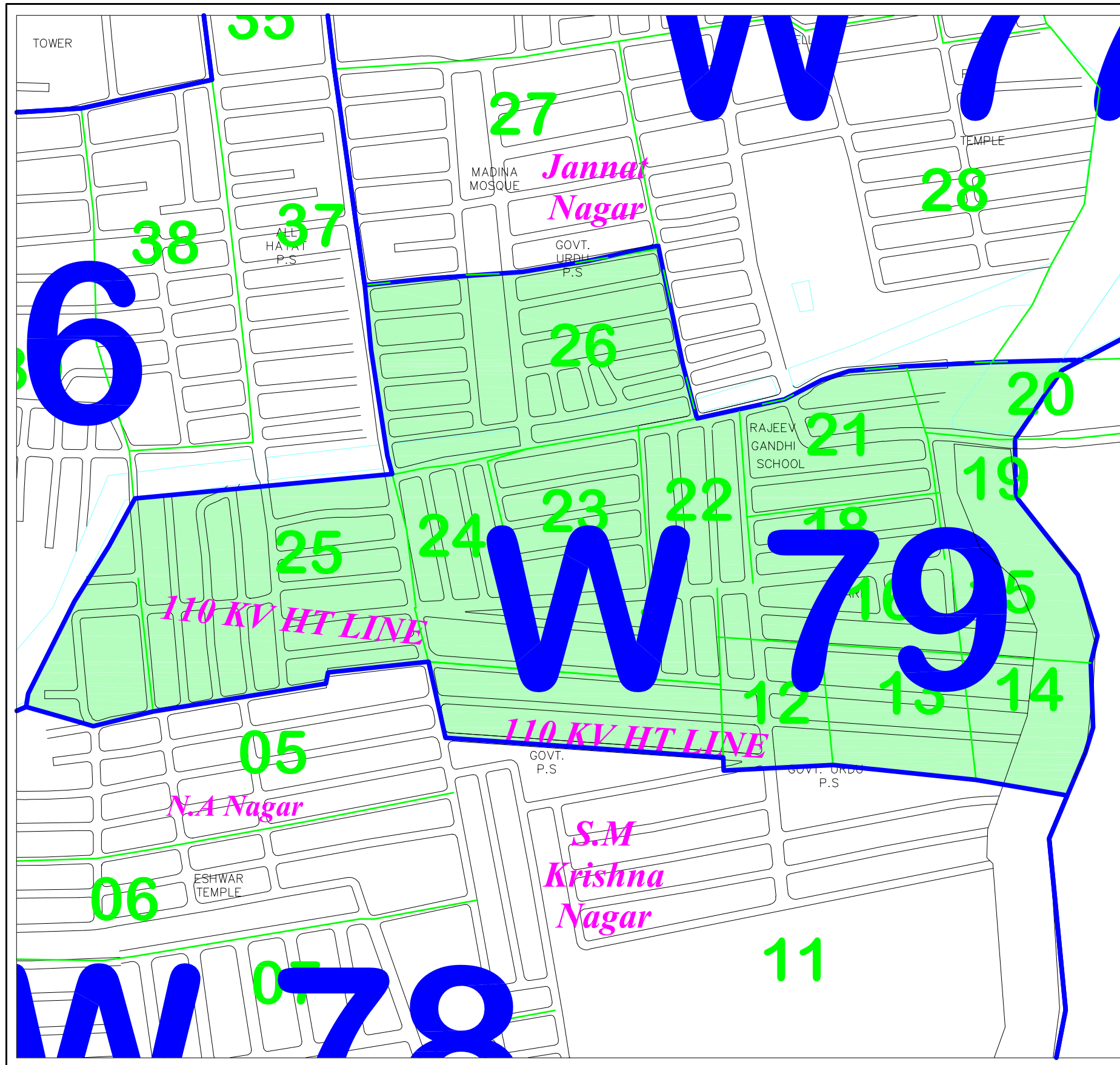
PRESENT WARD NO.	BLOCK NO.		TOTAL POPULATION
	FROM	TO	
63	42	46	2596
65	2	11	10286
TOTAL			12882



Sd/-  
J.E / AE  
ZONE No.  
HUBLI DHARWAD MUNICIPAL CORPORATION

Sd/-  
ASSISTANT COMMISSIONER  
ZONE No.  
HUBLI DHARWAD MUNICIPAL CORPORATION









HUBLI DHARWAD MUNICIPAL CORPORATION

**72 - ASSEMBLY  
CONSTITUENCY**

PROPOSED DELIMITATION- MAP OF  
HUBLI DHARWAD MUNICIPAL CORPORATION  
**W- No. 79**

LEGENDS

-  W- BOUNDARY
-  W- No.
-  BLOCK BOUNDARY
-  BLOCK No.

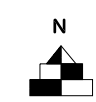
WARD BOUNDARY DETAILS

EAST	Nala
WEST	Ishwar Nagar
SOUTH	S M Krishna Nagar, Nala
NORTH	Altaf Nagar

INDEX

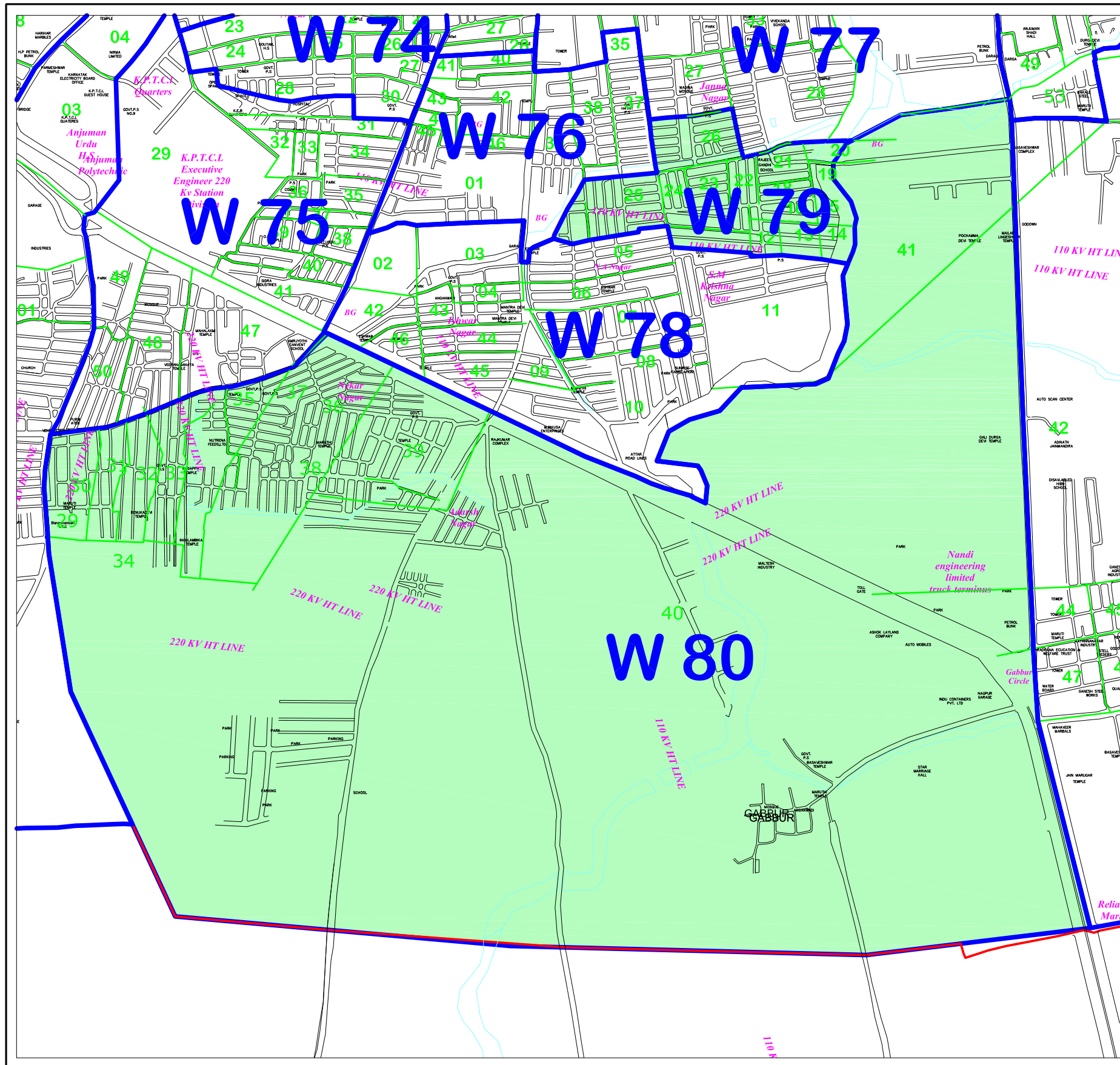
DETAILS OF PROPOSED WARD NO.79

PRESENT WARD NO.	BLOCK NO.		TOTAL POPULATION
	FROM	TO	
65	12	26	10055
TOTAL			10055



Sd/-  
J.E / AE  
ZONE No.  
HUBLI DHARWAD MUNICIPAL CORPORATION

Sd/-  
ASSISTANT COMMISSIONER  
ZONE No.  
HUBLI DHARWAD MUNICIPAL CORPORATION



HUBLI DHARWAD MUNICIPAL CORPORATION

**72 - ASSEMBLY  
CONSTITUENCY**

PROPOSED DELIMITATION- MAP OF  
HUBLI DHARWAD MUNICIPAL CORPORATION

**W- No.80**

LEGENDS

- W- BOUNDARY
- 00 W- No.
- BLOCK BOUNDARY
- 00 BLOCK No.

WARD BOUNDARY DETAILS

EAST	P B Road New Gabbur
WEST	Nekar Nagar Main Road, Timmasagar Road
SOUTH	Agriculture Land, Old Gabbur
NORTH	Nala

INDEX

DETAILS OF PROPOSED WARD NO.80

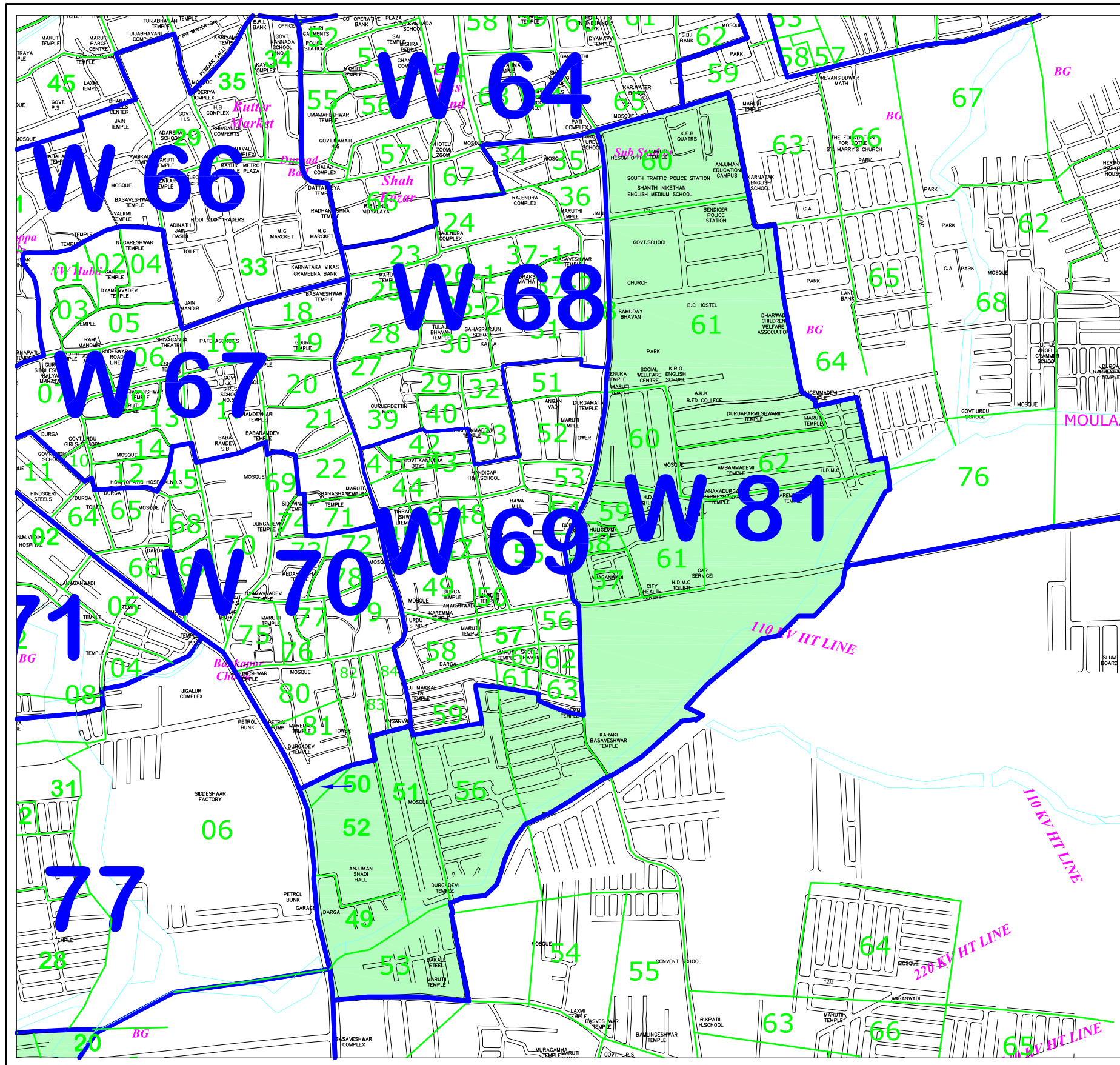
PRESENT WARD NO.	BLOCK NO.		TOTAL POPULATION
	FROM	TO	
66	29	41	9607
TOTAL			9607



Sd/-  
J.E / AE  
ZONE No.  
HUBLI DHARWAD MUNICIPAL CORPORATION

Sd/-  
ASSISTANT COMMISSIONER  
ZONE No.  
HUBLI DHARWAD MUNICIPAL CORPORATION





HUBLI DHARWAD MUNICIPAL CORPORATION

**72 - ASSEMBLY  
CONSTITUENCY**

PROPOSED DELIMITATION- MAP OF  
HUBLI DHARWAD MUNICIPAL CORPORATION

**W- No.81**

LEGENDS

- W- BOUNDARY
- 00 W- No.
- BLOCK BOUNDARY
- 00 BLOCK No.

WARD BOUNDARY DETAILS

EAST	Agriculture Land, Old Gabbur
WEST	P B Road, Settlement Main Road
SOUTH	Nala
NORTH	K B Nagar, Mantur Road

INDEX

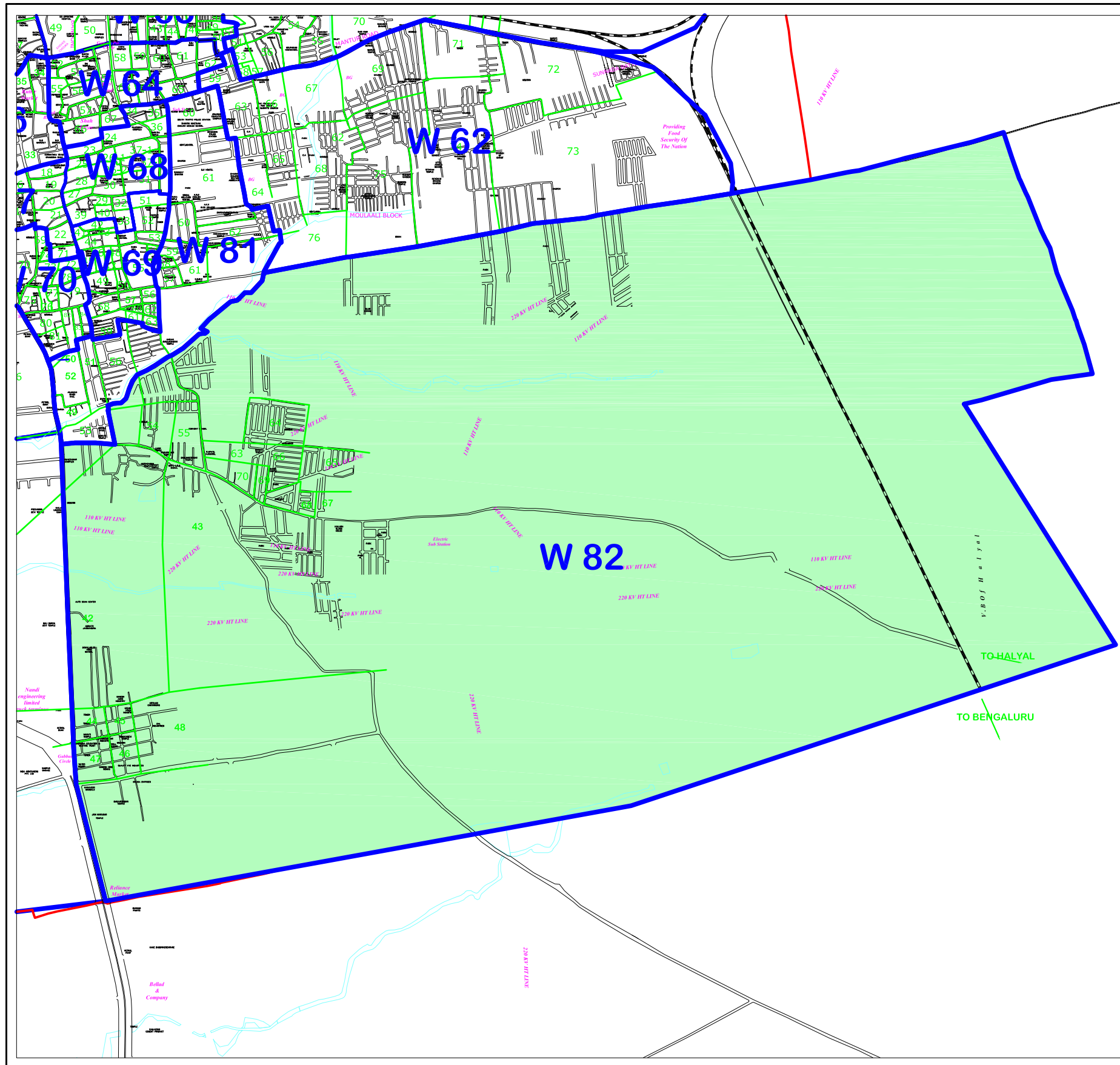
DETAILS OF PROPOSED WARD NO.81

PRESENT WARD NO.	BLOCK NO.		TOTAL POPULATION
	FROM	TO	
50	60	61	1926
66	49	49	649
67	50	53	4281
67	56	62	6158
TOTAL			13014



Sd/-  
J.E / AE  
HUBLI DHARWAD MUNICIPAL CORPORATION

Sd/-  
ASSISTANT COMMISSIONER  
HUBLI DHARWAD MUNICIPAL CORPORATION



HUBLI DHARWAD MUNICIPAL CORPORATION

**72 - ASSEMBLY  
CONSTITUENCY**

PROPOSED DELIMITATION- MAP OF  
HUBLI DHARWAD MUNICIPAL CORPORATION

**W- No.82**

LEGENDS

- W- BOUNDARY
- 00 W- No.
- BLOCK BOUNDARY
- 00 BLOCK No.

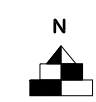
WARD BOUNDARY DETAILS

EAST	Agriculture Land
WEST	P B Road, Gabbur Cross
SOUTH	HDMC Boundary, Reliance Mart
NORTH	Old Mantur Road

INDEX

DETAILS OF PROPOSED WARD NO.82

PRESENT WARD NO.	BLOCK NO.		TOTAL POPULATION
	FROM	TO	
66	42	48	4070
67	54	55	1266
67	63	70	4187
TOTAL			9523



Sd/  
J.E / AE  
ZONE No.  
HUBLI DHARWAD MUNICIPAL CORPORATION

Sd/  
ASSISTANT COMMISSIONER  
ZONE No.  
HUBLI DHARWAD MUNICIPAL CORPORATION