



Census of India 2011

TAMIL NADU

SERIES-34

PART XII-A

DISTRICT CENSUS HANDBOOK

ERODE

VILLAGE AND TOWN DIRECTORY

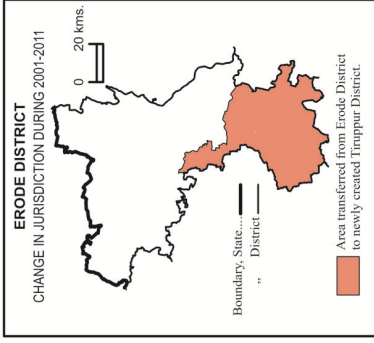


2011

DIRECTORATE OF CENSUS OPERATIONS

TAMIL NADU

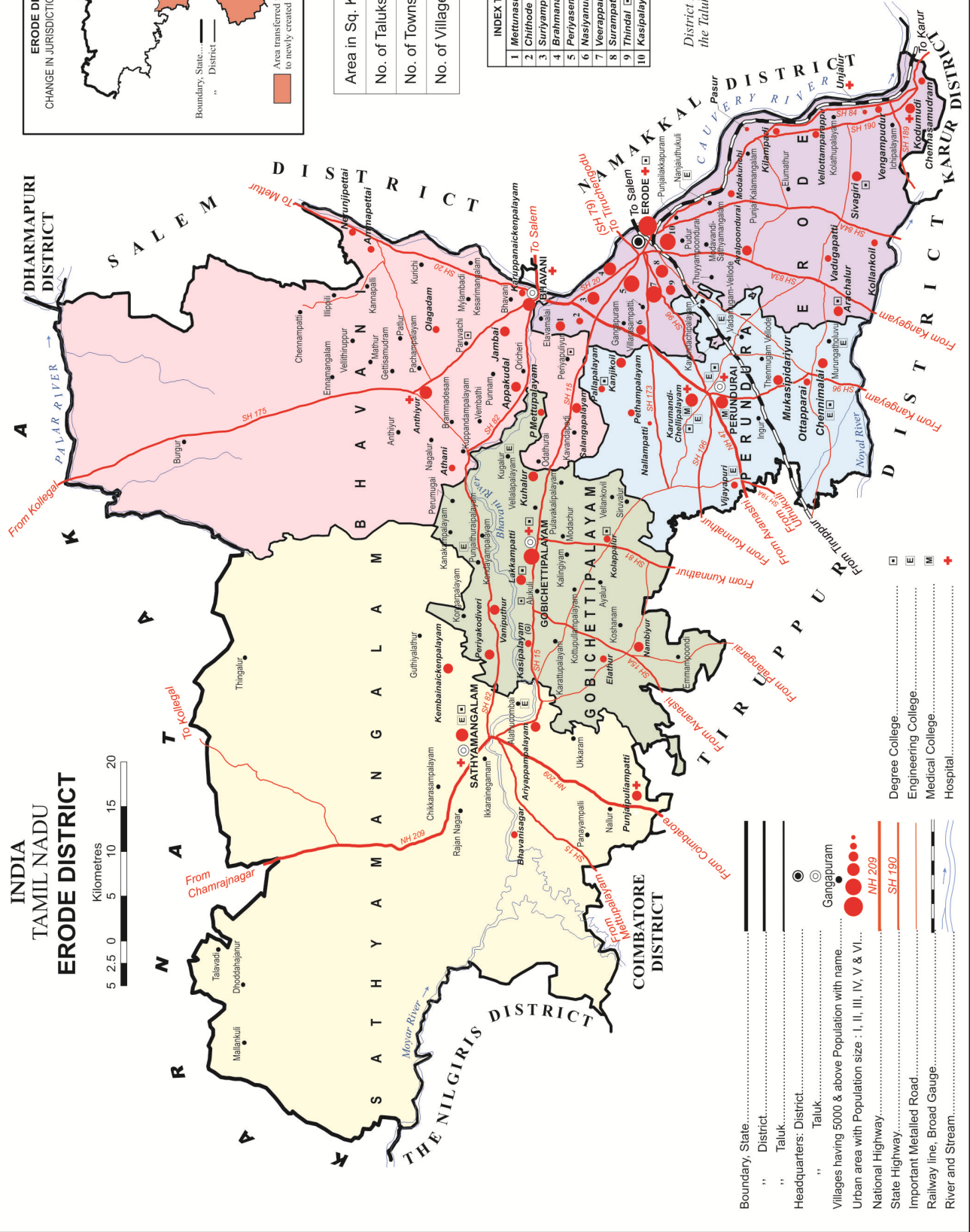
INDIA
TAMIL NADU
ERODE DISTRICT



Area in Sq. Kms.	5760
No. of Taluks	5
No. of Towns	59
No. of Villages	306

INDEX TO NUMBERS	
1	Mettur
2	Chithode
3	Suryampalayam
4	Brahmana Periya Agraharam
5	Peryasemur
6	Nasliyanur
7	Veerapanchattram
8	Surampatti
9	Thindal
10	Kaspipalayam

District Headquarters is also the Taluk Headquarters.





CENSUS OF INDIA 2011
TAMIL NADU

SERIES 34

PART XII-A

DISTRICT CENSUS HANDBOOK
ERODE

VILLAGE AND TOWN DIRECTORY



Directorate of Census Operations
Tamil Nadu

2011



BHAVANISAGAR DAM

Bhavanisagar Dam and Reservoir also called Lower Bhavani Dam is located on the Bhavani River in Erode district. The dam is situated about 16 kms west towards Satyamangalam, 35 kms from Gobichettipalayam and 36 kms north-east towards Mettupalayam. The dam feeds the canals for irrigation under Lower Bhavani Project and is the second largest dam in Tamil Nadu.

The Lower Bhavani Dam was the first major irrigation project initiated in India after independence in 1947 and was in full operation by 1956.

This dam supplies water to two canals such as Arakkankottai and Thadampalli, and Lower Bhavani Project (LBP).

The Dam receives water through Southwest Monsoon from two main streams/ catchment areas from the Western Ghats. One stream is from Upper Bhavani, Avalanche, Emerald, Kundha, Gedhai, Pillur, Nellithurai and Lower Bhavani (Bhavanisagar). The other stream called as Western Catchment starts from Portimund, Parson's Valley, Pykara, Glenmorgan, Chinkara, Maravakandy, Moyar, Thengumarahatta and Lower Bhavani (Bhavanisagar). Bhavani Sagar dam is constructed on Bhavani River, which is merely under the union of Moyar River. The dam is used to divert water to the Lower Bhavani Project Canal. The ayacut was thrown open to irrigation from 1952 onwards.

CONTENTS

	Page
Foreword	i
Preface	iii
Acknowledgements	iv
History and Scope of the District Census Handbook	v
Brief History of the District	vi
Highlights of the District - 2011 Census	vii
Important Statistics of the District - 2011 Census	viii
Analytical Note	1
Village and Town Directory	95
Brief Note on Village and Town Directory	97
Section I Village Directory	103
(a) List of villages merged in towns and outgrowths at 2011 Census	104
(b) C.D. Block-wise Village Directory	105
1. ERODE CD BLOCK	107
(i) Erode Taluk Map with demarcation of C.D. Blocks	108
(ii) Alphabetical list of villages with location code of 2001 and 2011	109
(iii) Village Directory	110
2. MODAKKURICHI CD BLOCK	121
(i) Alphabetical list of villages with location code of 2001 and 2011	123
(ii) Village Directory	124
3. KODUMUDI CD BLOCK	135
(i) Alphabetical list of villages with location code of 2001 and 2011	137
(ii) Village Directory	138
4. PERUNDURAI CD BLOCK	149
(i) Perundurai Taluk Map with demarcation of C.D. Blocks	150
(ii) Alphabetical list of villages with location code of 2001 and 2011	151
(iii) Village Directory	152

	Page
5. CHENNIMALAI CD BLOCK	173
(i) Alphabetical list of villages with location code of 2001 and 2011	175
(ii) Village Directory	176
6. AMMAPET CD BLOCK	187
(i) Bhavani Taluk Map with demarcation of C.D. Blocks	188
(ii) Alphabetical list of villages with location code of 2001 and 2011	189
(iii) Village Directory	190
7. ANTHIYUR CD BLOCK	201
(i) Alphabetical list of villages with location code of 2001 and 2011	203
(ii) Village Directory	204
8. BHAVANI CD BLOCK	215
(i) Alphabetical list of villages with location code of 2001 and 2011	217
(ii) Village Directory	218
9. GOBICHETTIPALAYAM CD BLOCK	229
(i) Gobichettipalayam Taluk Maps with demarcation of C.D. Blocks	230
(ii) Alphabetical list of villages along with location code of 2001 and 2011	231
(iii) Village Directory	232
10. NAMBIYUR CD BLOCK	243
(i) Alphabetical list of villages with location code of 2001 and 2011	245
(ii) Village Directory	246
11. THOOKANAICKENPALAYAM CD BLOCK	257
(i) Alphabetical list of villages with location code of 2001 and 2011	259
(ii) Village Directory	260
12. SATHYAMANGALAM CD BLOCK	271
(i) Sathyamangalam Taluk Map with demarcation of C.D. Blocks	272
(ii) Alphabetical list of villages with location code of 2001 and 2011	273
(iii) Village Directory	274

	Page
13. BHAVANISAGAR CD BLOCK	285
(i) Alphabetical list of villages with location code of 2001 and 2011	287
(ii) Village Directory	288
14. TALAVADI CD BLOCK	299
(i) Alphabetical list of villages with location code of 2001 and 2011	301
(ii) Village Directory	302
15. NOT UNDER ANY CD BLOCK	313
(i) Alphabetical list of villages with location code of 2001 and 2011	315
(ii) Village Directory	316
(e) Appendices to Village Directory	327
Appendix 1: Summary showing total number of villages having educational, medical and other amenities in villages –CD Block level	328
Appendix 1A: Villages by number of Primary Schools.	334
Appendix 1B: Villages by Primary, Middle and Secondary Schools.	334
Appendix 1C: Villages with different sources of drinking water facilities available.	335
Appendix II: Villages with 5000 and above population which do not have one or more amenities available.	336
Appendix V: Summary showing number of Villages not having Scheduled Caste population.	340
Appendix VI: Summary showing number of Villages not having Scheduled Tribe population.	340
Appendix VIIA: List of villages according to the proportion of the Scheduled Castes to the total population by ranges.	341
Appendix VIIB: List of villages according to the proportion of the Scheduled Tribes to the total population by ranges.	348
Appendix VIII: Number of villages under each Gram Panchayat(CD Block-wise).	354

	Page
Section II Town Directory	361
Statement I: Status and Growth History	362
Statement II: Physical aspects and location of towns, 2009	370
Statement III: Civic and other amenities, 2009	374
Statement IV: Medical Facilities, 2009	378
Statement V: Educational, Recreational and cultural facilities,2009	382
Statement VI: Industry and banking, 2009	392
Statement VII: Civic and other amenities in slums, 2009	394
Appendix to Town Directory: Towns showing their outgrowth with population.	414

Note: Data for Appendices III and IV was not compiled and not included in the publication.

Note for Maps

- *The territorial waters of India extend into the sea to a distance of twelve nautical miles measured from the appropriate base line.*
- *The external boundaries and coastlines of India agree with the Record / Master Copy certified by Survey of India.*
- *Technical institutions shown in the Taluk maps include only Polytechnic and Industrial Training Institutes.*

In Taluk maps, ***Other Medical Facilities*** are grouped:

- *Rural Areas:* Maternity & Child Welfare Centre, Primary Health-Sub Centre, TB Hospital or Clinic, Family Welfare Centre, Community Health Centre
- *Urban Areas:* Family Welfare Centre, Maternity & Child Welfare Centre, Maternity Home, TB Hospital or Clinic.

**JURISDICTIONAL SET-UP OF TALUKS AND COMMUNITY DEVELOPMENT
BLOCKS IN THE DISTRICT**

Name of the Taluk	Name of the CD Blocks falling under the Taluk
Sathyamangalam	Talavadi Sathyamangalam Bhavanisagar
Bhavani	Anthiyur Ammamet Bhavani
Gobichettipalayam	Thookanaickenpalayam Gobichettipalayam Nambiyur
Perundurai	Perundurai Chennimalai
Erode	Erode Modakkurichi Kodumudi

FOREWORD

The District Census Handbook (DCHB) is an important publication of the Census Organization since 1951. It contains both Census and non Census data of urban and rural areas for each District. The Census data provide information on demographic and socio-economic characteristics of population at the lowest administrative unit i.e. of each Village and Town and ward of the District. The Primary Census Abstract (PCA) part of this publication contains Census data including data on household amenities collected during 1st Phase of the Census i.e. House Listing and Housing Census. The non Census data presented in the DCHB is in the form of Village Directory and Town Directory contain information on various infrastructure facilities available in the village and town viz; education, medical, drinking water, communication and transport, post and telegraph, electricity, banking, and other miscellaneous facilities. Later on, the Telegraph Services were closed by the Government of India on 15th July, 2013. The data of DCHB are of considerable importance in the context of planning and development at the grass-root level.

In the 1961 Census, DCHB provided a descriptive account of the District, administrative statistics, Census tables and Village and Town Directory including Primary Census Abstract. This pattern was changed in 1971 Census and the DCHB was published in three parts: Part-A related to Village and Town Directory, Part-B to Village and Town PCA and Part-C comprised analytical report, administrative statistics, District Census tables and certain analytical tables based on PCA and amenity data in respect of Villages. The 1981 Census DCHB was published in two parts: Part-A contained Village and Town Directory and Part-B the PCA of Village and Town including the SCs and STs PCA up to Tahsil/Town levels. New features along with restructuring of the formats of Village and Town Directory were added. In Village Directory, all amenities except electricity were brought together and if any amenity was not available in the referent Village, the distance in broad ranges from the nearest place having such an amenity, was given.

The pattern of 1981 Census was followed by and large for the DCHB of 1991 Census except the format of PCA. It was restructured. Nine-fold industrial classification of main workers was given against the four-fold industrial classification presented in the 1981 Census. In addition, sex wise population in 0-6 age group was included in the PCA for the first time with a view to enable the data users to compile more realistic literacy rate as all children below 7 years of age had been treated as illiterate at the time of 1991 Census. One of the important innovations in the 1991 Census was the Community Development Block (CD Block) level presentation of Village Directory and PCA data instead of the traditional Tahsil/Taluk/PS level presentation.

As regards DCHB of 2001 Census, the scope of Village Directory was improved by including some other amenities like banking, recreational and cultural facilities, newspapers & magazines and 'most important commodity' manufactured in a Village in addition to prescribed facilities of earlier Censuses. In Town Directory, the statement on Slums was modified and its coverage was enlarged by including details on all slums instead of 'notified slums'.

The scope and coverage of Village Directory of 2011 DCHB has been widened by including a number of new amenities in addition to those of 2001. These newly added amenities are: Pre-Primary School, Engineering College, Medical College, Management Institute, Polytechnic, Non-formal Training Centre, Special School for Disabled, Community Health Centre, Veterinary Hospital, Mobile Health

Clinic, Medical Practitioner with MBBS Degree, Medical Practitioner with no degree, Traditional Practitioner and faith Healer, Medicine Shop, Community Toilet, Rural Sanitary Mart or Sanitary Hardware Outlet in the Village, Community Bio- gas, Sub Post Office, Village Pin Code, Public Call Office, Mobile Phone Coverage, Internet Cafes/ Common Service Centre, Private Courier Facility, Auto/Modified Autos, Taxis and Vans, Tractors, Cycle-pulled Rickshaws, Carts driven by Animals, Village connected to National Highway, State Highway, Major District Road, and Other District Road, Availability of Water Bounded Macadam Roads in Village, ATM, Self-Help Group, Public Distribution System(PDS) Shop, Mandis/Regular Market, Weekly Haat, Agricultural Marketing Society, Nutritional Centers (ICDS), Anganwadi Centre, ASHA (Accredited Social Health Activist), Sports Field, Public Library, Public Reading Room, Assembly Polling station, Birth & Death Registration Office. In the Town Directory, seven Statements containing the details and the data of each Town have been presented viz.: (i)-Status and Growth History of Towns,(ii)- Physical Aspects and Location of Towns, (iii)-Civic and other Amenities, (iv)-Medical Facilities, (v)-Educational, Recreational & Cultural Facilities, (vi)- Industry & Banking, and (vii)- Civic & other amenities in Slums respectively. CD Block wise data of Village Directory and Village PCA have been presented in DCHB of 2011 Census as presented in earlier Census.

The data of DCHB 2011 Census have been presented in two parts, Part-A contains Village and Town Directory and Part-B contains Village and Town wise Primary Census Abstract. Both the Parts have been published in separate volumes in 2011 Census.

The Village and Town level amenities data have been collected, compiled and computerized under the supervision of Shri. S. Gopalakrishnan, IAS, Director of Census Operation, Tamil Nadu. The task of Planning, Designing and Co-ordination of this publication was carried out by Dr. Pratibha Kumari, Assistant Registrar General (SS) under the guidance & supervision of Dr. R.C.Sethi, Ex-Addl. RGI and Shri Deepak Rastogi present Addl.RGI. Shri A.P. Singh, Deputy Registrar General, (Map) provided the technical guidance in the preparation of maps. Shri A.K. Arora, Joint Director of Data Processing Division under the overall supervision of Shri M.S.Thapa, Addl. Director (EDP) provided full cooperation in preparation of record structure for digitization and validity checking of Village and Town Directory data and the programme for the generation of Village Directory and Town Directory including various analytical inset tables as well as Primary Census Abstract (PCA). The work of preparation of DCHB, 2011 Census has been monitored in the Social Studies Division. I am thankful to all of them and others who have contributed to bring out this publication in time.

Dr. C. CHANDRAMOULI, IAS
Registrar General & Census Commissioner, India

New Delhi
16-06-2014

PREFACE

Publication of the District Census Handbooks (DCHBs) was initiated after the 1951 census and is continuing since then with innovations/modifications after each decennial census. This is the most valuable district level publication brought out by the census organization on behalf of each State Government/Union Territory administration. It *inter-alia* provides data/information on some of the basic demographic and socio-economic characteristics and on the availability of certain important civic amenities/facilities in each village and town of the respective districts.

The District Census Handbook has two segments: Part A and Part B. Part A primarily deal with village and Town Directory and Part B contains Primary Census Abstract of each village and town of the District. The 2001 Census data presentation both in Part A and Part B of this book was the transition from traditional presentation at Taluk level to CD Block level and this pattern continued in 2011 census as well.

The District Census Handbooks are being made available in electronic format. The DCHB is the joint collaboration of the Census Directorate and the Government of Tamil Nadu. On behalf of the Government of Tamil Nadu, this Directorate has prepared the manuscript of this book. The scope and coverage of Village Directory of 2011 DCHB has been widened by including a number of new amenities in addition to those of 2001. In the Town Directory, seven Statements containing the details and the data of each town have been presented viz.; (i)-Status and Growth History of towns,(ii)- Physical Aspects and Location of Towns, (iii)-Civic and other Amenities, (iv)-Medical Facilities, (v)-Educational, Recreational & Cultural Facilities, (vi)- Industry & Banking, and (vii)- Civic & other amenities in Slums respectively.

The data being presented in this publication have been collected and compiled by Shri M.R.V. Krishna Rao, Joint Director and Dr. D. Venkatesan, Deputy Director with the assistance of Smt/Shri R. Gyanashekar, Deputy Director and V. Jegatheesan, C. Raghu and J. Chithra, Assistant Directors. For the preparation of manuscript of this book, I received wholehearted co-operation from all the Heads of Departments, Heads of offices of the District / Taluk / Corporation / Municipal / Town and Rural Administration and a number of dedicated and experienced Census staff of this office. I am grateful to all of them for their valuable contribution in the accomplishment of this task of national importance. I must place on record the co- operation extended to me by the press media and electronic media to make the census taking a great success in the state.

I am deeply grateful to Shri Dr. C. Chandramouli, IAS, Registrar General and Census Commissioner, India, New Delhi for the valuable guidance and advice at every step till the finalization of this handbook. I also express my thanks to Dr. Pratibha Kumari, Assistant Registrar General (Social Studies Division), ORGI, New Delhi for preparing the set of instructions for the compilation of the Village and Town Directory and other inset tables etc. being inserted in this District Census Handbook.

In particular, it has to be mentioned that the write-up portion was coordinated by Shri M.R.V. Krishna Rao, Joint Director and finalised by Dr. D. Venkatesan, Deputy Director with the assistance of other members of the staff whose names have been acknowledged herein.

Chennai
16-06-2014

S. GOPALAKRISHNAN, IAS
Director of Census Operations, Tamil Nadu

ACKNOWLEDGEMENTS

Editing and Supervision

Shri. M.R.V. Krishna Rao
Dr. D. Venkatesan
Shri. R. Gyanashekar

Joint Director
Deputy Director
Deputy Director

Drafting

Shri. V. Jegatheesan
Shri. C. Raghu
Smt. J. Chithra

Assistant Director (T)
Assistant Director (T)
Assistant Director (EDP)

Compilation and Scrutiny of Data

Shri. G. Vasantha Kumar
Smt. P. Yesotha
Smt. T. Dhanalakshmi
Smt. S. Uthradevi
Kum. Indu Susan Ninan
Smt. R.J. Drisya
Shri. V. Vellingiri
Shri. R. Sripathy
Shri. A. Pugalenth
Shri. P. Radhakrishnan
Shri. P. Suresh
Shri. S. Shanmugam Jr
Shri. L. Srinivasan
Smt. B. Kothaiyammal
Smt. P. G. Raji
Kum. Ajili Vasudevan
Smt. K. Arumuga Sundari
Shri K.T. Sasidharan

Statistical Investigator, Grade – II
Statistical Investigator, Grade – II
Statistical Investigator, Grade – II
Statistical Investigator, Grade – II
Statistical Investigator, Grade – II
Statistical Investigator, Grade – II
Senior Supervisor
Senior Supervisor
Data Entry Operator – Grade B
Data Entry Operator – Grade B
Data Entry Operator – Grade B
Data Entry Operator – Grade B
Data Entry Operator – Grade B
Senior Compiler
Compiler
Compiler
Junior Consultant

Mapping

Shri. A Braganza
Shri. A. Lazar
Shri. E.S. Jayamohan
Smt. J. Coumary
Shri. G. Rajkumar
Shri. N. Shamiyulla

Research Officer (Map)
Senior Geographer
Senior Drawing Assistant
Senior Draftsman
Data Processing Assistant
Geographer

ORGI- Data Processing Division

Shri Jaspal Singh Lamba
Ms. Usha
Shri Anurag Gupta
Shri Mukesh Kumar Mahawar
Ms. Shaghuftha N. Bhat
Ms. Kiran Bala Saxena
Shri Khem Verma Jadon
Shri Yashwant Singh
Shri Shailender Kumar Vats
Shri Pawan Kumar Sharma
Shri Anuj Kumar

Deputy Director (EDP)
Assistant Director (EDP)
Data Processing Asst., Grade ‘A’
Data Processing Asst., Grade ‘A’
Data Processing Asst., Grade ‘A’
Senior Supervisor
Senior Consultant
Junior Consultant
Junior Consultant
Junior Consultant
Junior Consultant

HISTORY AND SCOPE OF THE DISTRICT CENSUS HANDBOOK

The need of data at the grassroots level for the administrative and planning purposes at sub micro level as well as academic studies prompted the innovation of District Census Handbook. District Census Handbook is a unique publication from the Census organization which provides most authentic details of census and non-census information from village and town level to district level. The District Census Handbook was firstly introduced during the 1951 Census. It contains both census and non census data of urban as well as rural areas for each district. The census data contain several demographic and socio-economic characteristics of the lowest administrative unit i.e. of each village and town and ward of the district. The non census data comprise of data on availability of various civic amenities and infrastructural facilities etc. at the town and village level which constitute Village Directory and Town Directory part of the DCHB. The data of DCHB are of considerable importance in the context of planning and development at grass-root level.

In 1961 census, DCHB provided a descriptive account of the district, administrative statistics, census tables and village and town directory including Primary Census Abstract. This pattern was changed in 1971 Census and the DCHB was published in three parts: Part-A related to village and town directory, Part-B to village and town PCA and Part-C comprised analytical report, administrative statistics, district census tables and certain analytical tables based on PCA and amenity data in respect of villages. The 1981 census DCHB was published in two parts: Part-A contained village and town directory and Part-B the PCA of village and town including the SCs and STs PCA up to taluk/town levels. New features along with restructuring of the formats of village and town directory were added into it. In Village Directory, all amenities except electricity were brought together and if any amenity was not available in the referent village, the distance in broad ranges from the nearest place having such an amenity, was given. The pattern of 1981 census was followed by

and large for the DCHB of 1991 Census except the format of PCA. It was restructured. Nine-fold industrial classification of main workers was given against the four-fold industrial classification presented in the 1981 census. In addition, sex wise population in 0-6 age group was included in the PCA for the first time with a view to enable the data users to compile more realistic literacy rate as all children below 7 years of age had been treated as illiterate at the time of 1991 census. One of the important innovations in the 1991 census was the Community Development Block (CD Block) level presentation of village directory and PCA data instead of the traditional tahsil/taluk/PS level presentation.

As regards DCHB of 2001 Census, the scope of Village Directory was improved by including some other amenities like banking, recreational and cultural facilities, newspapers & magazines and 'most important commodity' manufactured in a village in addition to prescribed facilities of earlier censuses. In Town Directory, the statement on Slums was modified and its coverage was enlarged by including details on all slums instead of 'notified slums'.

The scope and coverage of Village Directory of 2011 DCHB has been widened by including a number of new amenities in addition to those of 2001. In the Town Directory, seven Statements containing the details and the data of each town have been presented viz.; (i)-Status and Growth History of towns,(ii)- Physical Aspects and Location of Towns, (iii)-Civic and other Amenities, (iv)-Medical Facilities, (v)-Educational, Recreational & Cultural Facilities, (vi)- Industry & Banking, and (vii)- Civic & other amenities in Slums respectively. CD Block wise data of Village Directory and Village PCA have been presented in DCHB of 2011 census as presented in earlier census. The data of DCHB 2011 Census have been presented in two parts, Part-A contains Village and Town Directory and Part-B contains Village and Town wise Primary Census Abstract. Both the Parts have been published in separate volumes in 2011 Census.

BRIEF HISOTRY OF THE DISTRICT

The root for the name of the town “ERODE” may be because of the existence of Eru Odai, meaning two rivers in Tamil i.e, two water courses, viz., Perumpalayam and Kalingarayan Canal. But, there is also a legend which says that the place apparently derives its name from the words “Eera Odu” which means “wet skulls”. According to the story, Dakshaprajapathi, who had given his daughter in marriage to Lord Siva, conducted a Yaga. For this Yaga, Lord Siva was not invited. However, Dakshyayini came to take part in this Yaga much against the wish of her husband Lord Siva. On coming to Yagakundam, Dakshyayini was not welcomed by her parents or anyone. She was vexed and threw herself in the Yagakundam and burned to ashes. On hearing this, Lord Siva got highly enraged, proceeded to the sacrificial spot and threw every one present including Brahma. The skulls and bones were thrown in River Cauvery and remained wet always. Hence the name “Eera Odu” (wet skull) - Erode.

History of Erode district is integrally related to that of the Coimbatore. Erode district came into being as a result of the bifurcation of Coimbatore district, through the G.O.Ms.No.1917, Revenue dated 31st August 1979. It is very difficult to separately deal with the history of Erode Region. Together with the area comprised in the Coimbatore district, it formed part of the ancient Kongu country known as “Kongunadu”, history of which dates back to the Sangam era. It is found that in the early days, this area was occupied by tribes, most prominent among them being the “Kosars” reportedly having their headquarters at “Kosamputhur” which is believed to have in due course become Coimbatore. These tribes were overpowered by the Rashtrakutas from whom the region fell in to the hands of the Cholas who ruled supreme during the time of Raja Raja Chola (1000 A.D – 1275 A.D) with Dharapuram as its headquarters.

On the decline of Cholas, the Kongu region in which the present Erode district is located fell into the hands of the Mysore rulers from whom Hyder Ali took over the reign. Later, consequent of the fall

of Tipu Sulthan of Mysore in the year 1799, the Kongu region came to be ceded to the British East India Company by the Maharaja of Mysore who was restored to power by the Company after defeating Tipu Sultan. Till the year 1947, the area remained under British Control who initiated systematic revenue administration in the area.

During Hyder Ali’s regime, this town flourished with 300 houses. A population of 1500, a mud fort, with a garrison of 4000 soldiers surrounded by coconut groves and fertile lands bounded on the north by River Cauvery and east by Kalingarayan channel (By Buchanan 7th and 8th November 1800). But owing to the successive wars of Marathas, Mysore and British invasions, it become almost deserted and ruined. However, as peace was restored by the British, the people returned and settled here. Within a year it began to grow with 400 houses, and a population of 2000. The Garrison withdrew in 1807, and the ruined fort was leveled as a relief work during the famine in 1877. The place enclosed within the rampart was occupied by the houses. About a mile and half east of the town, there is an old bridge which spans River Cauvery. The wall at “Pechiparai” situated at the present V.O.C.Park was once celebrated for its “wholesome and milky water”. There are two old temples - one dedicated to Lord Siva and the other to Lord Vishnu.

HIGHLIGHTS OF THE DISTRICT – 2011 CENSUS

1. Erode district ranked 15th in terms of the highest population in the State.
2. The district urban population share was 51.4%.
3. The district population density was 391 persons/sq km.
4. The district sex ratio was 993, lower than the State sex ratio of 996.
5. The district literacy of 72.6% is lesser than the State literacy of 80.1%.
6. The district decadal population growth during 2001- 2011 in the district was 11.7%, lesser than the State average of 15.6%.
7. The highest number of inhabited villages (66) is in Sathyamangalam taluk while Bhavani taluk had the lowest number (51) of inhabited villages.
8. Kavandapadi village (L.C. No. 634885) in Bhavani taluk had the highest population of 28590 and Devakiammapuram village (L.C. No. 635075) in Erode taluk had the lowest population of 176 in the district.
9. Villages with the largest and the smallest area are reported from Guthiyalathur (Addition) Reserve Forest Village (L.C. No. 634837) with an area of 82595.78 hectares and Mudukkanthurai Village (L.C. No. 634833) with an area of 28.33 hectares respectively from Sathyamangalam taluk.
10. The district has recorded the highest Work Participation Rate of 53.1 among the districts.
11. The district has recorded the 3rd highest percentage of main workers (92.9%) to total workers in the district.
12. The district has recorded 66.3% of rural household having no latrine which ranked the 3rd least among the districts.
13. The district is having a forest cover of 232870.9 hectares, accounting for 40.57% of total area of the district.

IMPORTANT STATISTICS OF ERODE DISTRICT, 2011

		State		District	
		Number	Percent	Number	Percent
Number of villages	Total	15979	100.00	306	100.00
	Inhabited	15049	94.18	287	93.79
	Uninhabited	930	5.82	19	6.21
Number of towns	Total	1097	100.00	59	100.00
	Statutory	721	65.72	53	89.83
	Census	376	34.28	6	10.17
Number of households	Total	18524982	100.00	658071	100.00
	Normal	18462231	99.66	656811	99.81
	Institutional	47452	0.26	759	0.12
	Houseless	15299	0.08	501	0.08
Total population	Persons	72147030	100.00	2251744	100.00
	Males	36137975	50.09	1129868	50.17
	Females	36009055	49.91	1121876	49.83
Rural	Persons	37229590	100.00	1093768	100.00
	Males	18679065	50.17	552393	50.50
	Females	18550525	49.83	541375	49.50
Urban	Persons	34917440	100.00	1157976	100.00
	Males	17458910	50.00	577475	49.86
	Females	17458530	50.00	580501	50.14
Percentage of rural population			51.60	48.57	
Percentage of urban population			48.40	51.43	
Decadal population growth 2001 - 2011	Persons	9741351	15.61	235162	11.66
	Males	4737066	15.09	105136	10.26
	Females	5004285	16.14	130026	13.11
Area (in sq kms)		130060		5760.00	
Density of population(persons/sq km)		555		391	
Sex ratio (No. of females/1000 males)	Total	996		993	
	Rural	993		980	
	Urban	1000		1005	
Literates	Persons	51837507	80.09	1492662	72.60
	Males	28040491	86.77	828300	80.20
	Females	23797016	73.44	664362	64.70

IMPORTANT STATISTICS OF ERODE DISTRICT, 2011

		State		District	
		Number	Percent	Number	Percent
Scheduled Caste population	Persons	14438445	20.01	369483	16.41
	Males	7204687	19.94	184408	16.32
	Females	7233758	20.09	185075	16.49
Scheduled Tribe population	Persons	794697	1.10	21880	0.97
	Males	401068	1.11	11024	0.98
	Females	393629	1.09	10856	0.97
Workers and non-workers					
Total workers	Persons	32884681	45.58	1195773	53.10
	Males	21434978	59.31	732083	64.80
	Females	11449703	31.80	463690	41.33
(i) Main workers	Persons	27942181	84.97	1111051	92.91
	Males	18961194	88.46	693728	94.76
	Females	8980987	78.44	417323	90.00
(ii) Marginal workers	Persons	4942500	15.03	84722	7.09
	Males	2473784	11.54	38355	5.24
	Females	2468716	21.56	46367	10.00
Non-workers	Persons	39262349	54.42	1055971	46.90
	Males	14702997	40.69	397785	35.21
	Females	24559352	68.20	658186	58.67
Category of workers (Main & Marginal)					
(i) Cultivators	Persons	4248457	12.92	178170	14.90
	Males	2732479	12.75	105457	14.41
	Females	1515978	13.24	72713	15.68
(ii) Agricultural labourers	Persons	9606547	29.21	370212	30.96
	Males	4842707	22.59	179725	24.55
	Females	4763840	41.61	190487	41.08
(iii) Workers in household industries	Persons	1364893	4.15	54322	4.54
	Males	591132	2.76	25018	3.42
	Females	773761	6.76	29304	6.32
(iv) Other workers	Persons	17664784	53.72	593069	49.60
	Males	13268660	61.90	421883	57.63
	Females	4396124	38.40	171186	36.92

ANALYTICAL NOTE

The data presented in the following pages have been gathered from primary and secondary sources. The broad areas covered include physical features of the district, concepts relating to 2011 census, non-Census concepts, findings of 2011 census, analysis of Primary Census Abstract of 2011 census, analysis of the data gathered for village and town directory and other important and significant events, festivals etc.

Administrative Set-up

Erode was initially a taluk of Coimbatore district which came to administratively functioned as a separate district from 1979. Coimbatore district was bifurcated as Coimbatore and Erode districts under the G.O. Ms. No. 1917(Revenue), dated 31.8.1979. Bhavani, Dharapuram, Erode and Sathyamangalam Taluks were included in Erode district. Of these, Sathyamangalam taluk was renamed as Gobichettipalayam taluk retaining Sathyamangalam. Later on, Sathyamangalam sub-taluk was upgraded into a separate taluk. These five taluks were constituted a new district as Erode from 1979. In course of time, Perundurai taluk was created by bifurcation of Erode as Erode and Perundurai as separate taluk. Kangeyam taluk was formed by bifurcation of Dharapuram; forming Dharapuram and Kangeyam as separate taluks.

To form a separate district as Tiruppur, under the GO(Ms)No.618 (Revenue), dated 24th October 2008, Erode district was again reorganized and 2 taluks (Dharapuram and Kangeyam) transferred to Tiruppur district. At present, Erode district constituted with 2 Revenue Divisions and 5 Taluks. Gobichettipalayam Revenue Division comprises of Sathyamangalam, Bhavani and Gobichettipalayam taluks and Erode Revenue Divisions comprises of Perundurai and Erode taluks.

The constituents of local body in the district include 1 Municipal Corporation (Erode), 8 Municipalities, 44 Town Panchayats and 6 Census Towns. This district has 14 Community Development Blocks and 225 Village Panchayats.

There are 306 revenue villages including 15 in Reserve Forests. The total number of inhabited villages in the district are 287.

The following table gives the name of taluks, number of towns, CD Blocks, number of villages and inhabited villages.

Name of the Taluks	Towns	Name of the CD Blocks	Villages	
			Total	Inhabited
Sathyamangalam	5	Talavadi	20	20
		Sathyamangalam	20	20
		Bhavanisagar	26	26
Bhavani	10	Anthiyur	13	13
		Ammapet	19	19
		Bhavani	16	16
Gobichetti-palayam	10	Thookanaickenpalayam	13	12
		Gobichettipalayam	26	22
		Nambiyur	21	21
Perundurai	10	Perundurai	39	39
		Chennimalai	22	22
Erode	24	Erode	17	17
		Modakkurichi	25	23
		Kodumudi	14	14
		Not under any CD Block	15	3
Total	59	14	306	287

(i) Physical Features

Location and Size

According to the revenue land records, the geographical areas of Erode district is about 5760 sq.kms. Erode District situated between 10^o36' and 11^o58' North latitude and between 76^o49' and 77^o58' East longitude. The land area in the district is undulating plain gently sloping towards the river Cauvery in the southeast. Bhavani, Noyyal and Amaravathy rivers drain the long stretch of mountains in the north. River Cauvery forms a boundary on the eastern side.

Physiography

The district is bounded by Chamarajanagar district of Karnataka to the north, and by Cauvery river to the east. Across the Cauvery river lies Salem, Namakkal and Karur districts. Tiruppur district lies on the south, and Coimbatore and The Nilgiris districts on the west. The district forms the meeting point of Western Ghats and Eastern Ghats, separated by Bhavani River. Palar River constitutes the boundary

between Erode district and Karnataka in the north. The Bhavanisagar Dam and Kodiveri Dam provide storage facilities and numerous canals along with these rivers provide proper drainage and facilities for irrigation in the district.

Drainage

The main rivers in the district are Bhavani, Cauvery, Amaravathy and Noyyal. Palar in the North, Vatlamudai and Uppar rivers in the south are also flow in the district. Palar constitutes the boundary between Erode district and Karnataka State in the north. The major source of irrigation in the district is Bhavanisagar main canal along with the above mentioned rivers. River Bhavani originates in the Silent Valley in Palghat ranges, passes through Siruvani in Coimbatore district and gets reinforced by the Kundah river before entering Gobichettipalayam taluk.

Because of southwest monsoon, Bhavani river becomes perennial. Water resources is also supplemented by northeast monsoon. Bhavani river runs through Erode district traversing through Bhavani and Gobichettipalayam taluks. Bhavani Sagar reservoir built across Bhavani river help irrigation facilities in Gobichettipalayam, Sathyamangalam and Bhavani taluks.

For irrigation, Noyyal river facilitate the agriculture in Dharapuram taluk. Amaravathy river originating in Travancore region enters Erode district from Udumalaipettai taluk in Tiruppur district which also caters to the need for irrigating the land.

Climate

Erode district receive rainfall under the influence of both southwest and northwest monsoons. The northeast monsoon chiefly contributes to the rainfall in the district. The southwest monsoon is also reasonable in the district. The district in general is characterized with a scanty rainfall and a dry climate. Maximum rainfall is recorded in Gobichettipalayam and Bhavani Taluks. The Palghat Gap in the Western Ghats, which has a soothing effect in the climate of Coimbatore district, do not alter any climatic change in Erode district. The cool wind gushes out of west

coast through Palghat Gap loses its coolness and becomes dry when it reach Erode district.

Erode district has dry weather throughout except during the monsoon seasons. Generally, the first two months of the year are pleasant, but in March, mercury gains an upward trend, which persists till the end of May. The highest temperature is normally recorded during May. The scanty showers during this period do not provide any relief to the oppressive heat. There is a light improvement in the climate during June to August period. During October- November, northeast monsoon sets in.

The following table gives details about the rainfall (mm) during 2009-10 in the district.

SW Jun-Sep '09		NE Oct-Dec '09		Winter Jan-Feb '10		Hot Mar-May '10	
Actual	Normal	Actual	Normal	Actual	Normal	Actual	Normal
209.3	213.1	324.5	323.5	0.7	21.3	153.3	154.1

Forests

Erode is one of a few districts in the State which can boosts extensive forest area. Erode district covers with about 232870.9 hectares of land under dense forest which constitute about 40% of the total district area. These forests are rich in commercially significant items such as teak, sandal wood, rose wood, vagai, pillaimarathu etc. Sandal wood is abundant in Moyar valley and in strips facing Dodda Combai in Thalamalai ranges. Tamarind trees are plenty in Bhavani ranges. In highland forests with elevation of 2000 feet to 5000 feet, diversified flora has been found. Semi-evergreen vegetation like teak, sandal, bamboo and shola are also found in the forests.

Teak is found mostly in high ranges of 3200 feet to 3600 feet high in the forest. Important places where bamboo available are in the outer slopes of north Coimbatore Plateau between 1500 feet to 3000 feet elevation. Main centres of availability is at Vadaparai and Hassanur basin in Sathyamangalam ranges. Bamboo is also found at Dodda Combai in Bhavani ranges.

Common species of animals and birds are found in the district. Wild elephants and tigers especially on the hills in the northern or northeastern parts of the district are reported. Panthers are found in the scrub jungles and rocky hills of the district. Spotted deer, barking deers, jungle sheep etc. are normally present in the northern ranges. Kangeyam breed of cattle in the district is noted for their milk yield. The Bargur cattle are also found in Bhavani ranges.

Minerals

There are no notable mineral resources available in the district. But, Erode district is found with opaque and translucent varieties of fine quality of Feldspar, particularly in Erode taluk. Mica and Muscovite occur in Vairavamangalam near Bhavani and near Punjai Puliampatti respectively. Asbestos is found to occur in a few places of Bhavani and Perundurai. Doddan Combai forest in Gobichettipalayam is bestowed with rich iron ore. This ore is found to be of very fine quality and rich in metal.

Major minerals like quartz and feldspar are found in this district mainly in Perundurai Taluk. Quartz available here is of good quality and is used in electronic industry and the feldspar is consumed by the ceramic industry.

Black granites are found in Talavadi, Mallanguli and Thingalur in Sathyamangalam Taluk and in Bargur and Nerunjipettai areas of Bhavani Taluk. Black granite available is medium black in colour with green background and white spots. Multi-colour granites are found in Mallankuli, Alambadi and Sivanmalai areas.

Rough stones for construction are available in all the taluks, particularly rough stone quarries and stone crushers have been established in Ammapettai and Bhavanisagar areas.

Sand deposits are found in Bhavani and Cauvery river beds. Sand leases had been granted in Bhavani and Cauvery river beds. The table given below shows the names of major and minor minerals available in the district during 2010-11.

Name of Minerals	Quantity
Quartz (tonnes)	1050
Feldspar (tonnes)	20
Black Granite (cubic meters)	2620
Colour Granite (cubic meters)	196
Rough Stone (cubic meters)	377985
Gravel (cubic meters)	250827

Source: Brief Industrial Profile, MSME - 2012

It is reported that number of stone quarries and mines have established in different parts of the district which also earn income to the district economy apart from its agricultural produces. The table given below gives details about the establishment of stone quarries and mines in the district during 2010-11.

Name of the Taluk	Number of Quarrying and Mining Units			
	Rough Stone	Black Granite	Colour Granite	Gravel
Erode	32	-	-	1
Perundurai	85	-	1	10
Bhavani	16	6		5
Gobichettipalayam	16	-	-	2
Sathyamangalam	41	14	-	-
Total	190	14	1	18

Source: District Statistical Handbook, 2009-10.

Soil

The soil in Erode district can broadly be classified into 6 major soil types viz., red cakcareous, red non-calcareous, black soil, alluvial and colluvialsoils, brown and forest soil. Mostly, the red sand and gravel with moderate amounts of red loam and occasional black loam tracts are found in the district. Long stretch of upland is stony and gravel. Red loam soil is found in land under Kalingarayan channel and its beds of tanks in Erode taluk and lesser extent in the valleys of Perundurai and hilly tracts of Bhavani taluks.

Gravel stone and sand of the red colour are found in the district. Gobichettipalayam and Sathyamangalam taluks are mostly found with red sand. Red loam is prevalent mostly in Gobichettipalayam and Perundurai taluks.

Land and Land Use Pattern

Nine types of land use pattern has been gathered from the revenue authorities. These types are mostly connected to agriculture activities. It was reported that 95567.7 hectares and 60266.5 hectares of land in the district have been classified as irrigated and un-irrigated land areas respectively. The following table shows the details of land and land use pattern in Erode district.

Classification of land use	Area (in hect)
Forests	232870.9
Area under Non-Agriculture uses	36944.5
Barren and Un-Cultivable Land	5570.4
Pastures and Other grazing lands	96.9
Misc. Tree crops/Groves	844.8
Culturable Waste Land	3418.8
Fallow lands other than current fallows	15154.6
Current fallows	46292.8
Net Area Sown	155834.7
Total (Rural)	497028.4
Net Irrigated land area sown	95567.7
Net Un-Irrigated land area sown	60266.5

Source : Village Records

As per the data provided by the revenue authorities during data collection for village and town directory, the total area of the district is 573857.4 hectares (rural-497028.4 hectares and urban-76829 hectares).

Agriculture

Erode district is one of the districts which play very important role in the agricultural production. It is also important in the field of trade and industry. The Agricultural College and the Research Institute at Coimbatore has helped the ryots to keep abreast of developments in agricultural methods and practices

and also improved strains of seeds. The publicity and developmental activities launched by the agricultural Institutions in Coimbatore penetrated far and wide in Erode district. The Agricultural Department has also initiated dissemination of information on the best agricultural activities. Availability of irrigation facilities coupled with the awareness of improved methods of farming helped the agriculturists to forge ahead. The utilisation of improved methods of cultivation and improved seeds together have helped the agriculturists to increase the agricultural output in the district.

Agriculture is the most important source of income in the district. Paddy, plantain, silk, cotton, turmeric, coconut and sugarcane are some of the major products from agriculture and allied activities. The district is top in turmeric cultivation; 40% of share in the State comes from Erode district. Erode is also known as “turmeric city” as it is an important market center for turmeric. Erode district is also the leading producer of plantain, coconuts and white silk. Gobichettipalayam is well known for its white silk, cotton, plantain and coconut production. The country’s first automated silk reeling unit is located near Gobichettipalayam.

Cropping Pattern

Among the agricultural produce, paddy was grown in 38114 hectares, followed by ragi raised in 6727 hectares. Choram is also popular and cultivated in 11245 hectares. Food crops account for majority of the total area cropped in the district. Paddy is the main crop raised under cereals.

Among other crops raised in the district, the most important items are groundnut (19392 hectares), sugarcane (34597 hectares) and cotton (1421 hectares).

Commercial crops like banana, cotton, coconut, gingelly, groundnut, tapioca, arecanut etc are also cultivated by majority of the farmers. These crops are cultivated as a single crop or sometime as subsidiary crop along with the primary crop.

The following table gives the area under crops and their production during 2009-10.

Crops	Area (hect)	Production (kg)
Rice (Kar)	9207	41919471
Rice (Samba)	27448	120002656
Rice (Navarai)	1459	4976649
Jowar	29	36917
Bajra	222	328116
Ragi	6727	9269806
Maize	13781	87330197
Redgram	1023	1389234
Greengram	696	357048
Blackgram	928	292320
Horsegram	880	187440
Chilly	323	162469
Turmeric	9854	59399912
Tamarind	194	1131020
Tapioca	8620	384210640
Potato	191	3521658
Onion	1631	18262307
Brinjal	157	1249720
Lady's Finger	170	1293360
Cabbage	54	2860812
Tomato	295	3840015
Banana	10919	585476780
Lemon	49	136612
Guava	171	2064654
Cotton	1421	807128
Tobacco	3574	5668364
Groundnut	19392	34323840
Gingelly	12922	9794876
Sunflower	274	517860
Coconut (Nos)	10474	168327654
Sugarcane (Ton/hect)	34597	4117043
Arecanut (cured nuts)	215	602215

Source: District Statistical Handbook, 2009-10

Horticulture

In 2009-10, the horticultural crops in the district include plantain, onion, turmeric, tapioca, coconut, guava, lime, arecanut etc. Major horticulture products are turmeric and tapioca. Turmeric was cultivated in 8771 hectares which gave yield of 52872 tonnes, plantain produce was 623763 tonnes.

Sericulture

The total area under mulberry cultivation in 2009-10 was 757 acres. The total production of reeling cocoons was 215.16 MTs, valued at Rs. 348 lakhs. The production of raw silk in the same year was 192.93 MTs, valued at Rs. 3 lakhs. There are 3 silk weaving centres in the district at Sathyamangalam, Anthiyur and Vellakoil.

Name of the CD Block	Area (acres)	Farmers	Cocoons (MT)	Value (Rs)
Thookkanaiakkanpalayam	171.25	90	49.31	5917200
Sathyamangalam	217.75	109	79.53	9543600
Bhavanisagar	66	36	20.32	11427600
Talavadi	302	113	66	7920000
Total	757	348	215.16	34808400

Source: District Statistical Handbook, 2009-10

Irrigation

The chief sources of irrigation in the district are the canals and wells and these constitute the main stay of the farmers. The farmers have to depend heavily on irrigation facilities as the sub-soil in most parts of the district being sandy and surface soil thin and of poor quality. The uncertain aspects of northeastern monsoon and unfavourable rainfall during southwest monsoon make the plight of local agriculturists miserable.

Major source of water supply for irrigation in this district are as follows.

Irrigation Source	Number/ Length
Canals	10/690 km
Open Wells	75723
Tube Wells and other wells	8113
Reservoirs	7
Tanks	698

Source: Statistical Handbook of Tamil Nadu, 2011

Irrigation Source	Area (hect)
Government Canals	82559.38
Supplementary Irrigation Wells	596.30
Tube wells	18304.96
Open Wells	54101.40
Tanks	66.93
Other Sources	1208.71

Source: District Statistical Handbook, 2009-10

The major sources of irrigation in the district are through the rivers originating from Western Ghats and fed mostly by the southwest monsoon. Rivers such as Cauvery, Amaravathy and Noyyal are playing vital role in the agricultural activities of the farmers. Apart from these main rivers, there are a few uncertain jungle streams, which also contribute towards better irrigation and drainage in a small way. The main irrigation projects of the district are the Amaravathy Reservoir Project and the Lower Bhavani Project. Amaravathy River with a number of small anaicuts across it contributes to the irrigation potential. The numerous small canals from Amaravathy have been reconditioned to grow more food crops. The Amaravathy Reservoir Project proved to be a boon to the agriculturists in the district.

The following table gives the taluk wise source of water supply.

Name of the Taluk	Canals	Length (km)	Wells used for		
			Irrigation	Industrial	Domestic
Erode	3	171	23044	124	6849
Perundurai	1	43	13246	-	2518
Gobichettipalayam	2	381	18124	25	3625
Sathyamangalam	1	29	12993	148	2861
Bhavani	2	66	16572	25	4304
Total	9	690	83979	198	20157

Source: District Statistical Handbook, 2009-10

Animal Husbandry

Erode district has fairly rich in cattle wealth and concerted efforts of the Animal Husbandry Department have further augmented the cattle wealth in the district. The district has well developed dairy sector. Dairy farming, sheep rearing, poultry farming are important supplementary activities in the district.

There are 3 major breeds of cattle in the district. They are the Bargur breed, the Kollegal variety and the Alanbodies. The animal is bred in the farm in order to supplement the efforts of private breeders. Bargur breed though smaller in size are well built and sturdy, Kollegal variety is noted for their

road draught and is normally reared for transport purposes.

The district has made rapid progress in the field of animal husbandry with varieties of breeds available. The Tamil Nadu Milk Producers Federation has a milk collection centre and processing plant at Erode from where pasturised milk is transported in cases to different parts of the State everyday. Erode has carved out an enviable position for itself in the field of dairy development industry in the State.

Animal Husbandry Department has been implementing various measures including opening and maintenance of 5 bull stations for the collection and supply of serum to various veterinary hospitals and artificial insemination centres to support the growing cattle wealth in the district. Apart from these bull stations, the department maintains the following facilities in the district.

Name of the Block	Veterinary Institutions			Other Units		
	Hospitals	Dispensaries	Clinical Centres	Sub-centres	Adiv / ddl	Mobile units
Erode	-	4	1	6	2	1
Modakkurichi	1	4	-	10	-	-
Kodumudi	-	6	-	8	-	-
Perundurai	1	3	-	7	-	-
Chennimalai	-	3	-	6	-	-
Gobichettipalayam	1	3	1	3	-	1
Nambiyur	-	4	-	3	-	-
Thookkanaickenpalayam	1	2	-	2	-	-
Sathyamangalam	-	3	-	4	-	-
Bhavanisagar	-	4	-	2	-	-
Talavadi	-	2	-	4	-	-
Bhavani	2	3	-	2	-	-
Ammamet	-	4	-	2	-	-
Anthiyur	-	3	-	3	-	-
District Total	6	48	2	62	2	2

Source: District Statistical Handbook, 2009-10

To eradicate Rinderpest disease in the district, Rinderpest Squad at Erode, Rinderpest Vigilance unit at Gobichettipalayam and Rinderpest check post at Dimbum are established. The district has also boosted sheep breeding co-operative society.

There are 3 Poultry Extension Centres at Chengampalli, Pulavakalipalayam and Bhavani Sagar. The Poultry Diagnostic Laboratory in the district facilitates early diagnosis of various diseases affecting the poultry and thus helps to prevent heavy losses due to poultry diseases. The following information shows the number of cattle and poultry in Erode district.

Animals	Number
Cattle Cross Breed	250385
Cattle Indegenous	148187
Buffaloes	230004
Sheep	506015
Goats	562270
Horses	827
Donkeys	3074
Pigs	7288
Camels	3
Dogs	152827
Rabbits	1801
Poultry	5270334

Source: Statistical Handbook of Tamil Nadu, 2011

The activities of the Animal Husbandry are controlled by 2 Assistant Directors of Animal Husbandry Department functioning from Erode and Gobichettipalayam.

Fisheries

No scope for inland fishing in the district as the district is landlocked. The opportunities for fishing are restricted. With the help and encouragement by the Fisheries Department, rapid strides have been made in the development of fisheries in the district. Special emphasis is laid on the formation of fishermen co-operatives and familiarising the local fishermen with the improved methods. With the help of the co-operative organisation, which assured deep

involvement of the fishermen, a number of co-operative organisations have been formed. The activities of fisheries department in the district are being guided and controlled by the Assistant Director of Fisheries at Bhavani Sagar. The number of fish catching centres and number of families engaged in fish catching have not been very significant. There were 9, 16 and 8 families engaged in the fish catching centres such as Gunderipalayam, Varattupallam and Odathurai respectively in the district.

Industry

Industries and Trade naturally occupied a place of prominence in the economy of the district. Industries that flourished in early days in the area were handloom weaving, carpet manufacturing, cart manufacturing, oil pressing brass vessel manufacturing etc. Erode district has a place of unique importance with more than 30% of population depending on non-agriculture sector. Though the industries flourished well in the early days, the advent of modern time changed the fate of some of these well established ancient industries.

Small Scale Industries

There are around 1086 Small Scale Industrial Units in the district. This had provided large-scale employment next to agriculture in the district. It has played a vital role in the districts' economy by providing large scale employment opportunities at relatively low capital cost, a wide entrepreneurial base, easy dispersal of industries in rural areas and backward areas and concentration of certain industrial groups at specific areas.

It can be seen that the food products units are concentrated at Erode and Perundurai, while beverages are concentrated in all the 3 Blocks of Erode taluk namely, Modakkurichi, Erode and Kodumudi. Cotton Textiles and Readymade Garments units are concentrated in Erode taluk. Erode taluk is also having the maximum number of industries in leather and leather products, non-metallic mineral products apart from food products. Next to Erode, Perundurai taluk stands second in food products, cotton textiles, chemical and chemical products and transport equipments.

Details of classification	No of Units
Food Products	156
Beverage, Tobacco and Tobacco Products	1
Cotton Textiles	321
Wool, Silk and Synthetic fiber textiles	105
Jute, Hemp and Mesh textiles	82
Hosiery, Garments	53
Wood & Wood Products	14
Paper & Paper Products	10
Leather Products	7
Rubber and Plastic Products	43
Chemical and Chemical Products	20
Non-Metal Mineral Products	39
Basic Metal Industries	9
Metal Products and Parts	22
Machinery and parts Except Electrical	63
Electrical Machinery and Apparatus	7
Transport Equipments & Parts	5
Other Mfg. Industries	5
Personal services	52
Repairing	13
Servicing	59
Total	1086

Source: District Statistical Handbook, 2009-10

Cottage Industries

Cottage Industries are providing large scale employment with low cost investment. In Erode district there are 7605 units registered under cottage industries and they are providing employment to 12974 persons. The major types are given below.

Name of the Cottage Industries	Units	Workers
Tailoring units	2629	4714
Cotton, Wool, Jute and Silk units	1875	2875
Leather Products	200	217
Coir & Coir Products	864	866
Gem cutting	314	326
Pickle and Mixture making	407	1412
Coconut leaf Thatching	420	430
Puffed Rice	206	662
Wood Industry	216	848
Dehydrated / Dried fruits	184	242
Pottery	126	185
Bamboo Baskets	164	197
Total	7605	12974

Source: District Profile, 2011 (MSME, Chennai)

Handicraft Industry

Like cottage industries, handicraft units are also providing employment to the rural artisans. In Erode district, there were 5894 units providing employment to 9734 persons. The major types of activities are furnished in the table.

Name of the Handicrafts Unit	Units	Workers
Readymade Garments	2393	2433
Handloom Cloth	1301	2132
Leather	212	939
Agarbathi	214	421
Carpets	1201	1657
Palm Leaf Articles	104	275
Increase Perfumery	117	206
Artistic Printing	24	142
Jewellery	15	124
Bamboo, Cane etc.	92	198
Hand Printing	19	247
Wood Work	98	196
Embroidering Works	104	764
Total	5894	9734

Source: District Profile, 2011 (MSME, Chennai)

Large Scale Industries

Sugar Industry

Bannari Amman Sugar Ltd is the pioneer in sugar industry in Erode district. The Sugar Unit I of the company near Sathyamangalam started its commercial production in the year 1986 with an initial capacity of 1250 tonnes of cane crush per day(TCD) and expanded to 2500 tonnes in 1998. The crushing capacity is now expanded to 4000 TCD. The unit has many credits and firsts in the sugar industry of the country. Bannari Amman Sugars Ltd produces bioproducts for soil fertility, high yield and toxic free farming. High quality fertilisers and pesticides for healthy crop and for better pest management are offered at low prices.

Paper Industry

Seshasayee Paper and Boards Ltd (SPB), the flagship company belonging to 'ESVIN GROUP', operates an integrated pulp, paper and paper board mill at Pallipalayam. This factory is capable of producing writing, printing, kraft and poster varieties of paper. The activities of the plant and its capacity of production was expanded in due course. The plant exports its products to the tune of 20%, significant exporter in the Indian Paper Industry.

Textile Processing

Textile processing units are concentrated in the banks of Cauvery and Bhavani rivers in Erode and Bhavani taluks. There are important dyeing works units in Chennimalai also. These units are engaged in dyeing of yarn, cloth and printing on fabrics. These are providing employment to about 18000 persons. The dyeing and printing units are working on job order basis for the fabric and garment manufactures. The main products from the printing units are sarees and lungies. Apart from this, bed spreads, pillow covers and printing on hosiery cloth are also done here. A number of factories engaged in cotton fabrics painting are functioning in Erode.

Readymade Garments

Readymade garments units are developing at faster rate. Readymade garments using woven fabric include a very wide range of ready to wear clothing items like shirts, trousers, frocks, jackets, skirts, sport wears, uniforms etc. Most of the units are concentrated in Erode Taluk. Most of these units are producing for domestic market. Very few only directly and indirectly exporting. Other than these a lot of units are engaged in production of garments on job basis and tailoring units. The opportunities in the local and export markets are not exploited so far. There is a good scope for readymade garments units as this district is having enormous capacity in producing fabrics in powerloom sector.

Edible Oil Mills

Edible oils like gingelly oil, coconut oil, groundnut oil, sunflower oil and refined oil are important among the food products units. The main

area of concentration for gingelly oil units are in Erode and Vellakoil. Groundnut oil and refineries are concentrated in Erode and Perundurai Taluks.

Dairy Products

Erode district is leading in dairy sector. The district is traditionally well known for the dairy products likes milk, curd, butter and ghee. As far as the procurement of milk by the Co-operative sector is concerned Erode district is ranked after Salem, Namakkal, Vellore and Tiruvannamalai districts. Erode District Co-operative Milk Producer Union is functioning at Chithode and is procuring the milk from farmers through the Co-operative Milk Producers Societies spread over the district. In private sector, Nilgiris Dairy also procuring milk and producing dairy products. Many small units are engaged in this sector. The co-operative sector has 3 milk chilling centres in this district. Besides these, the co-operative sector is having one milk powder producing unit called Feeder Balancing dairy at Chithode. The installed capacity of the unit is of 3 lakh litres intake per day and the expected production of milk powder was 40 tonnes per day, butter 12 tonnes per day and ghee 12 tonnes per day. It is one of the biggest unit in Southern India with an aim to convert the excess milk into milk products in this region.

Textile Industry

Textile Industry is the oldest and one of the biggest industries in the district. It provides large scale employment and is a source of foreign exchange. Textile industry has developed in all 3 segments namely by mills, handlooms and powerlooms in this district.

Mills

There are 15 ginning mills, 282 spinning mills (2 under government) and 27 weaving mills in Erode district. Chennimalai, Erode and Gobichettipalayam are important centres where cotton ginning is carried on a large scale. Rice Mills are another important industry among the food products. The mills are concentrated at Kangeyam, Kodumudi, Modakkurichi, Gobichettipalayam and Uthukuli Blocks.

Handlooms

Handloom Industry is the traditional industry in the district. In Erode district, there are a number of villages wherein the handlooms weaving has been concentrated.

There are 41135 handlooms and 41600 employees are working in handloom industry. There are 185 handloom societies in Erode district. Handloom weavers co-operative societies are exporting their products outside the country. The type of products exported are bedspreads, bed covers, screen cloth, table cloth, table mat and towels. To develop this sector, both Central and State Government are implementing various schemes through the office of the Assistant Director (Handloom and Textiles) at Erode.

Powerlooms

Powerloom units are situated mostly in semi-urban and rural areas and so it contribute substantially to the growth of the economy in those areas. The industry is endowed with availability of raw cotton and the raw materials indigenously in adequate quantity at reasonable cost. There are 12693 powerlooms and around 3127 employees are working in powerloom industry. There are 33 powerloom societies in Erode district. Entrepreneurs from Erode district are directly and indirectly exporting their powerloom products. Major markets for the powerloom products are from USA, Hong Kong, Bangladesh, U.K, Germany, Italy, Korean Republic, Japan, Mauritius, Belgium and UAE. The major drawback is that the industry has not been modernized adequately. The government has introduced the Technology Upgradation Fund Scheme (TUFS) for undertaking modernization, which is not only timely, but also very much needed.

State Industries Promotion Corporation of Tamil Nadu (SIPCOT) Limited, a fully government owned premier institution, established in the year 1972, has been a catalyst in development of small, medium and large scale industries in Tamil Nadu.

Trade and Commerce

Industrial and agricultural products are the major trading commodities in the district. The major items of export from the district are handloom products, dairy products, raw cotton, rice etc. While the items brought are mostly oil seeds, coal etc. Turmeric is the major agricultural produce traded in the district by the farmers.

There are number of commercial trading centres in the district for both industrial and agricultural produce. Number of trucks could be seen the district every day for carrying various items of agricultural and industrial products.

Some of the major and minor trading products in the district are mentioned in the table below.

Major trade	Minor trade
Electric Motors	Chemicals
Textile Machinery	Arecanut
Hosiery	Agricultural Produce
Computer Software	Bricks
Coconut	Marbles
Agricultural Products	Building materials
Yarn	Electrical goods
Readymade Garments	Electronic goods
Jewels	Handi crafts,Coir products
Submersible Pumps	Sugar
Plastics	Fertilizers
Automobile Spare parts	Paper

Source: District Statistical Handbook, 2009-10

There are 18 regulated markets and 3 sub-regulated markets in Erode district for transaction and marketing of products.

There were 969 fair price shops in this district; 753 of this were full time and 216 part times. Of this, Tamil Nadu Civil Supply Corporation runs 15 shops and 708 shops by the co-operative department. This district also has 30 full time women fair price shops.

Transport and communication

Erode district has a good network of roads. The transport and communication system in Erode district is well developed. Erode being one of the prominent trading centres in the State is well connected with all modern means of transport and communication except for air service. Direct access by roads and rail from Chennai and other district headquarters is available.

Vehicles	Number
<i>Commercial</i>	
Stage Carriage-Public	772
Stage Carriage-Private	416
Mini Buses	193
Auto-rickshaw	1622
Motor Cabs- State Permit	2468
Motor Cabs- All India Permit	103
Maxi Cabs- State Permit	859
Maxi Cabs- All India Permit	21
Omni Bus- State Permit	4
Omni Bus- All India Permit	4
Private Service Vehicles	350
School Bus	419
Ambulance	152
FireFighters	54
Light Commercial Vehicle	9112
Lorry – State Permit	5637
Lorry – National Permit	1815
Articulated Vehicle- State Permit	78
Articulated Vehicle- National Permit	19
Tractors & Trailers	3658
<i>Total Commercial Vehicles</i>	<i>27756</i>
<i>Non-commercial</i>	
Motor Cycle	173281
Scooter	80188
Moped	209183
Tri-cycle- Auto	59
Motor Car	27226
Jeep	1501
Station Wagon	126
Tractor	10356
Three Wheeler	2939
Four Wheeler	540
Road roller	60
Others	698
<i>Total Non Commercial Vehicles</i>	<i>506157</i>
Total (Commercial+Non-Commercial)	533913

Source: Statistical Handbook of Tamil Nadu, 2011

There were 27756 commercial vehicles and 506157 non-commercial vehicles registered in Erode district in 2001-2011 as per the table mentioned above.

The whole district is connected with well knit roads. The table below gives the details of length of roads in Erode district.

Roads	Surfaced Roads (kms)				Grand Total
	Cement Concrete	Bituminous	Water bound Macadam	Unsurfaced Roads	
Town Panchayat	153.5	700.8	136.3	335.4	1326.0
National Highways	0	116.0	0	0	116.0
State Highways	0	308.9	0	0	308.9
Major District	0	255.0	0	0	255.0
Other District	0	796.5	0	0	796.5
Municipality	0	1406.6	0	0	1406.6
Village Panchayat	0	1420.7	466.9	934.7	2822.4
Panchayat Union	0	1031.2	156.4	109.9	1297.5
Nabard and Village	0	259.2	0	0	259.2

Source: District Statistical Hand Book, 2009-10

Railway Station

Erode is well connected by rail service. Erode Railway Station is earmarked as a junction for many rail routes. It is one of the major railway stations in Southern Railway and is located at 3 km from Erode Central Bus Terminus. There is an ISO certified diesel locomotive shed and an electric locomotive shed attached with Erode Junction. It is also had the distinction of being the third cleanest railway junction in India. The station was established in 1947 and was connected by the first electrified broad gauge link from Chennai Central.

The station has 4 platforms for handling passenger trains. The station serves as the hub for water filling facilities, food provision and toilet cleaning to long distance trains. The station has police station, bookshops, restaurants, accommodation facilities, ATMs, toilets and drinking water facility. There are passenger operated inquiry terminals and touch-screen

kiosks. The station has split-flap timing boards, electronic display boards and plasma TVs that mention train timings and platform numbers. There is a stand along passenger reservation centre that functions adjacent to the station.

Erode Junction loco shed is one among the very few stations in India which houses both diesel and electrical locomotives. Erode loco shed currently houses 338 electric and diesel locomotives, making it one of the largest loco sheds operated by Indian Railways. The trains passing through Erode junction often have a long technical halt in order to carry out engine swapping and maintenance checks. Erode junction currently handles 176 trains. Altogether there are 11 railway stations in the district

Bus Station

The central bus station in Erode caters to the need of public transportation connected to different parts of the district and other areas. A large network of interstate and intrastate buses ply from here to various destinations. There is a good co-existence of both private and public transport networks in the city round the clock. The Erode division of the TNSTC (Tamil Nadu State Transport Corporation), Coimbatore Ltd. serves the district's road transport needs with a string of local and mofussil (out-of-town) services. The TNSTC has a sub-divisional headquarters at Erode falling under the Coimbatore division. Another bus station is under construction in the city at Solar to reduce traffic. Also, there is another plan to construct another bus terminal near Chithode, off NH-47 bypass. The Erode central bus terminus was opened to public in 1973 and being maintained by Erode Municipal Corporation. The available space in the terminal was spread over an area of 15 acres (61,000 sq.m) and had parking bays to accommodate more than 200 buses simultaneously. More than 1500 services operate from the terminal everyday. Currently it has about 11 platforms apart from the mini-bus station located inside the complex.

Air Transport

The nearest airport is Coimbatore International Airport located at a distance of 90 kms which has regular flights from/to various domestic

destinations like Ahmedabad, Bangalore, Bhubaneswar, Chennai, Delhi, Hyderabad, Kolkata, Kozhikode, Mumbai, Pune and international destinations like Sharjah and Singapore.

Water Transport

Inland ferry services are available on river Cauvery. Boat jetties are present at Lakkapuram, Solar, Nataadreeswarar Temple, Karungalpalayam, Pallipalayam, Agraharam, Karanampalayam, Bhavani and Kalingarayanpalayam.

Electricity

All villages and hamlets are electrified in Erode District. Total of 131007 pumpsets were energised as on 31-03-2010. While 41908 huts were electrified as on 31-03-2009. Out of 7040 existing hamlets, 6931 hamlets were electrified and 4775 Adi-Dravidar colonies were electrified in Erode-Coimbatore region. There are 34 electrical substations in Erode circle and 21 such substations in Gobichettipalayam circle.

Gram Panchayats, its composition, jurisdiction and role in the development of village and its economy

A Gram (village) Panchayat is the cornerstone of a local self-government organisation of the Panchayati Raj in India, headed by Village Panchayat President. Village Panchayat is a statutory institution of local self-government. Village Panchayat President along with Village Panchayat Ward Members constitutes Gram Panchayat or Village Panchayat. Panchayati Raj is a system of governance in which Village Panchayats are the basic unit of administration in the rural areas. Panchayati Raj has 3 tier system; Village Panchayat, Community Development Block or Panchayat Union and District Panchayat. Members under the Panchayati Raj are elected by the people.

The history of Local Body or Panchayat Raj in Tamil Nadu could be dated back to the ancient period wherein the village administration was taken care by a Village Assembly known as 'Sabai' in every village. Further, each village was divided into several wards known as 'mandalams'. This is evident from the epigraph inscriptions found in Vaikuntha Perumal Temple near Uthiramerur. They used the

Pot-ticket system of election (*Kudavolai Murai*) to elect the representatives to the assembly.

In Tamil Nadu, 3 tier Panchayat Raj System (*Village Panchayat, Community Development Block or Panchayat Union and District Panchayat*) has been working for the development of the people. Developmental administration is the main objective of these 3 tier system. It is responsible for the implementation of various centrally sponsored, state-funded, and externally aided schemes for provision of basic amenities and other services to the people. Elections are held to elect the representatives for these 3 tier institutions. Ministry of Municipal Administration and Rural Development, Government of Tamil Nadu is the State Government governing body for these institutions.

Three tier Panchayat Raj System is generally referred to as Local Body for both Urban and Rural areas. The urban local bodies act as platform between the people in the urban areas and the administration. Depending on the population and income of the urban areas, there are 3 levels of Local Body institutions in Tamil Nadu; Municipal Corporations, Municipalities and Town Panchayats. The Rural Local Body includes Village Panchayats, Panchayat Unions (co-terminus with Blocks) and District Panchayats.

For the Urban Local Body, the elected head of the institutions are Corporation Mayor, Municipality/Town Panchayat Chairperson and Corporation/Municipality/Town Panchayat Councillor. For the Rural Local Body the elected members are Village Panchayat President, District Panchayat Ward Member, Panchayat Union Ward Member and Village Panchayat Ward Member.

The main source of income of the gram panchayat is the property tax levied on buildings and open spaces within the village. Other sources of income include professional tax, taxes on pilgrimage, animal trade, grant received from the State Government in proportion of land revenue and the grants received from the government.

Major functions of Gram or Village Panchayat in Tamil Nadu include:

- Drinking water supply
- Construction of public roads, drains, small irrigation projects
- Maintaining sanitation and public health
- Lighting on roads and public places
- Controlling and maintaining village cremation ground and/or cemetery
- Taking part in Agricultural development
- Maintaining a library and opening elementary school
- Planting and preservation of trees on the sides of the public roads
- Collection of taxes

The table below gives the details of elected Local Body Members during the last (2011) Local Body election in Tamil Nadu.

ELECTED LOCAL BODY REPRESENTATIVES IN 2011

Elected Representatives	General	General Women	SC (General)	SC (Women)	ST (General)	ST (Women)	Total
District Panchayat Ward Members	10	6	2	1	0	0	19
Panchayat Union Chair Persons	8	5	0	1	0	0	14
Panchayat Union Ward Members	94	54	21	12	2	0	183
Village Panchayat Presidents	122	61	22	18	2	0	225
Village Panchayat Ward Members	1125	557	257	135	16	7	2097

Source: Directorate of Rural Development and Panchayat raj, Government of Tamil Nadu

The above table shows the number of elected local body representatives in 2011 elections. There were 19 District Panchayat Ward Members, 14 Panchayat Union Chair Persons, 183 Panchayat Union Ward Members, 225 Village Panchayat Presidents and 2097 Village Panchayat Ward Members.

The following table gives the CD Block wise distribution of Village Panchayats with Population in this district.

LIST OF VILLAGE PANCHAYATS IN THE DISTRICT

Name of CD Block	Village Panchayats	Population		
		Persons	Males	Females
Erode	6	40085	20182	19903
Modakkurichi	23	113402	56635	56767
Kodumudi	10	31317	15502	15815
Perundurai	29	82255	41682	40573
Chennimalai	22	89970	46316	43654
Ammapet	20	102714	52550	50164
Anthiyur	14	107853	54819	53034
Bhavani	15	110017	56126	53891
Gobichettipalayam	21	96187	48193	47994
Nambiyur	15	69711	34783	34928
Thookanaickenpalayam	10	51072	25310	25762
Sathyamangalam	15	95467	48384	47083
Bhavanisagar	15	77313	38921	38392
Talavadi	10	63359	31522	31837
Total	225	1130722	570925	559797

Details of Village Panchayat in each CD Block are presented in Appendix VIII. However, uninhabited villages are not included in the list.

(ii) Census Concepts

Building: A 'Building' is generally a single structure on the ground. Usually a structure will have four walls and a roof. Sometimes it is made up of more than one component unit which are used or likely to be used as dwellings (residences) or establishments such as shops, business houses, offices, factories, workshops, work sheds, Schools, places of entertainment, places of worship, godowns, stores etc. It is also possible that building which have component units may be used for a combination of purposes such as shop-cum-residence, workshop-cum-residence, office-cum-residence etc. But in some areas the very nature of construction of houses is such that there may not be any wall. Such is the case of conical structures where entrance is also provided but they may not have any walls. Therefore, such conical structures are also treated as separate buildings.

Pucca houses: Houses, the walls and roof of which are made of permanent materials. The material of walls can be any one from the following, namely, Stones (duly packed with lime or cement mortar), G.I/metal/ asbestos sheets, Burnt bricks, Cement bricks, Concrete. Roof may be made of from any one of the following materials, namely, Machine-made tiles, Cement tiles, Burnt bricks, Cement bricks, Stone, Slate, G.I/Metal/Asbestos sheets, Concrete. Such houses are treated as Pucca house.

Kutchha houses: Houses in which both walls and roof are made of materials, which have to be replaced frequently. Walls may be made from any one of the following temporary materials, namely, grass, Unburnt bricks, bamboos, mud, grass, reeds, thatch, plastic / polythene, loosed packed stone, etc. Such houses are treated as Kutchha house.

Dwelling Room: A room is treated as a dwelling room if it has walls with a doorway and a roof and should be wide and long enough for a person to sleep in, i.e. it should have a length of not less than 2 meters and a breadth of at least 1.5 meters and a height of 2 meters. A dwelling room would include living room, bedroom, dining room, drawing room, study room, servant's room and other habitable rooms. Kitchen, bathroom, latrine, store room, passageway and verandah which are not normally usable for living are

not considered as dwelling rooms. A room, used for multipurpose such as sleeping, sitting, dining, storing, cooking, etc., is regarded as a dwelling room. In a situation where a census house is used as a shop or office., etc., and the household also stays in it then the room is not considered as a dwelling room. But if a garage or servant quarter is used by a servant and if she/ he also lives in it as a separate household then this has been considered as a dwelling room available to the servant's household. Tent or conical shaped hut if used for living by any household is also considered as dwelling room. A dwelling room, which is shared by more than one household, has not been counted for any of them. If two households have a dwelling room each but in addition also share a common dwelling room, then the common room has not been counted for either of the households.

Census House : A 'census house' is a building or part of a building used or recognized as a separate unit because of having a separate main entrance from the road or common courtyard or staircase, etc. It may be occupied or vacant. It may be used for residential or non- residential purpose or both. If a building has a number of Flats or Blocks/Wings, which are independent of one another having separate entrances of their own from the road or a common staircase or a common courtyard leading to a main gate, these are considered as a separate Census house.

Village: The basic unit for rural areas is the revenue village, which has definite surveyed boundaries. The revenue village may comprise of one or more hamlets but the entire village is treated as one unit for presentation of data. In un surveyed areas, like villages within forest areas, each habitation area with locally recognized boundaries is treated as one village.

Rural-Urban area: The data in the census are presented separately for rural and urban areas. The unit of classification in this regard is 'town' for urban areas and 'village' for rural areas. The urban area comprises two types of towns viz; Statutory towns and Census towns. In the Census of India 2011, the definition of urban area adopted is as follows:

(a) **Statutory Towns :** All places with a municipality, corporation, cantonment board or notified town

area committee, etc are known as statutory towns.

(b) **Census Towns:** All other places satisfying the following three criteria simultaneously are treated as Census Towns.

- i) A minimum population of 5,000;
- ii) At least 75 per cent of male working population engaged in non-agricultural pursuits; and
- iii) A density of population of at least 400 per sq. kms. (1,000 per sq. mile)

For identification of places which would qualify to be classified as 'urban' all villages, which, as per the 2001 Census had a population of 4,000 and above, a population density of 400 persons per sq. km. and having at least 75 per cent of male working population engaged in non-agricultural activity were considered. To work out the proportion of male working population referred to above against b) (ii), the data relating to main workers were taken into account. In addition the above stated towns, urban areas also constitutes of OGs which are the parts of UAs.

Urban Agglomeration (UA): An Urban Agglomeration is a continuous urban spread constituting a town and its adjoining urban outgrowths (OGs) or two or more physically contiguous towns together with or without urban outgrowths of such towns. In some cases, railway colonies, university campuses, port areas, military camps etc; may come up near a statutory town outside its statutory limits but within the revenue limits of a village or villages contiguous to the town. Each such individual area by itself may not satisfy the minimum population limit to qualify it to be treated as an independent urban unit but may qualify to be clubbed with the existing town as their continuous urban spread (i.e., an Out Growth). Each such town together with its outgrowth(s) is treated as an integrated urban area and is designated as an 'urban agglomeration'. For the purpose of delineation of Urban Agglomerations during Census of India 2011, following criteria has been adopted:

- (a) The core town or at least one of the constituent towns of an urban agglomeration should necessarily be a statutory town; and
- (b) The total population of an Urban Agglomeration (i.e. all the constituents put together) should not be less than 20,000 as per the 2001 Census. In varying local conditions, there were similar other combinations which have been treated as urban agglomerations satisfying the basic condition of contiguity.

Out Growth (OG): The outgrowth is a viable unit such as a village or a hamlet or an enumeration block and clearly identifiable in terms of its boundaries and location. While determining the outgrowth of a town, it has been ensured that it possesses the urban features in terms of infrastructure and amenities such as pucca roads, electricity, taps, drainage system for disposal of waste water etc., educational institutions, post offices, medical facilities, banks etc and physically contiguous with the core town of the UA.

City: Towns with population of 100,000 and above are called cities.

Household: A 'household' is usually a group of persons who normally live together and take their meals from a common kitchen unless the exigencies of work prevent any of them from doing so. Persons in a household may be related or unrelated or a mix of both. However, if a group of unrelated persons live in a census house but do not take their meals from the common kitchen, then they are not constituent of a common household. Each such person is to be treated as a separate household. The important link in finding out whether it was a household or not was a common kitchen/common cooking. There may be one member households, two member households or multi-member households.

Institutional Household: A group of unrelated persons who live in an institution and take their meals from a common kitchen is called an Institutional Household. Examples of Institutional Households are boarding houses, messes, hostels, hotels, rescue homes, observation homes, beggars homes, jails, ashrams, old age homes, children homes, orphanages, etc. To make the definition more clearly perceptible to the enumerators at the Census 2011, it was specifically

mentioned that this category or households would cover only those households where a group of unrelated persons live in an institution and share a common kitchen.

Houseless household : Households who do not live in buildings or census houses but live in the open or roadside, pavements, in hume pipes, under flyovers and staircases, or in the open in places of worship, mandaps, railway platforms, etc., are treated as Houseless Households.

Scheduled Caste and Scheduled Tribes: The list of SCs and STs applicable in the State/UT is given hereunder:-

LIST OF SCHEDULED CASTES

Sl. No.	Scheduled Castes
1	Adi Andhra
2	Adi Dravida
3	Adi Karnataka
4	Ajila
5	Arunthathiyar
6	Ayyanavar (in Kanniyakumari district and Shenkottah taluk of Tirunelveli district)
7	Baira
8	Bakuda
9	Bandi
10	Bellara
11	Bharatar (in Kanniyakumari district and Shenkottah taluk of Tirunelveli district)
12	Chakkiliyan
13	Chalavadi
14	Chamar, Muchi
15	Chandala
16	Cheruman
17	Devendrakulathan
18	Dom, Dombara, Paidi, Pano
19	Domban
20	Godagali
21	Godda
22	Gosangi
23	Holeya
24	Jaggali
25	Jambuvulu
26	Kadaiyan
27	Kakkalan (in Kanniyakumari district and Shenkottah taluk of Tirunelveli district)
28	Kalladi
29	Kanakan, Padanna (in the Nilgiris district)
30	Karimpalan
31	Kavara (in Kanniyakumari district and Shenkottah taluk of Tirunelveli district)
32	Koliyan
33	Koosa
34	Kootan, Koodan (in Kanniyakumari district and Shenkottah taluk of Tirunelveli district)
35	Kudumban
36	Kuravan, Sidhanar
37	Madari
38	Madiga
39	Maila
40	Mala
41	Mannan (in Kanniyakumari district and Shenkottah taluk of Tirunelveli district)
42	Mavilan
43	Moger
44	Mundala
45	Nalakeyava
46	Nayadi
47	Padannan (in Kanniyakumari district and Shenkottah taluk of Tirunelveli district)
48	Pagadai
49	Pallan
50	Palluvan
51	Pambada
52	Panan (in Kanniyakumari district and Shenkottah taluk of Tirunelveli district)
53	Panchama
54	Pannadi
55	Panniandi
56	Paraiyan, Parayan, Sambavar
57	Paravan (in Kanniyakumari district and

	Shenkottah taluk of Tirunelveli district)	8	Kaniyan, Kanyan
58	Pathiyan (in Kanniyakumari district and Shenkottah taluk of Tirunelveli district)	9	Kattunayakan
59	Pulayan, Cheramar	10	Kochu Velan
60	Puthirai Vannan	11	Konda Kapus
61	Raneyar	12	Kondareddis
62	Samagara	13	Koraga
63	Samban	14	Kota (excluding Kanniyakumari district and Shenkottah taluk of Tirunelveli district)
64	Sapari	15	Kudiya, Melakudi
65	Semman	16	Kurichchan
66	Thandan (in Kanniyakumari district and Shenkottah taluk of Tirunelveli district)	17	Kurumbas (in the Nilgiris district)
67	Thoti	18	Kurumans
68	Tiruvalluvar	19	Maha Malasar
69	Vallon	20	Malai Arayan
70	Valluvan	21	Malai Pandaram
71	Vannan (in Kanniyakumari district and Shenkottah taluk of Tirunelveli district)	22	Malai Vedan
72	Vathiriyar	23	Malakkuravan
73	Velan	24	Malasar
74	Vetan (in Kanniyakumari district and Shenkottah taluk of Tirunelveli district)	25	Malayali (in Dharmapuri, North Arcot, Pudukkottai, Salem, South Arcot and Tiruchirappalli districts)*
75	Vettiyan	26	Malayakandi
76	Vettuvan (in Kanniyakumari district and Shenkottah taluk of Tirunelveli district)	27	Mannan

LIST OF SCHEDULED TRIBES

Sl. No.	Scheduled Tribes
1	Adiyan
2	Aranadan
3	Eravallan
4	Irular
5	Kadar
6	Kammara (excluding Kanniyakumari district and Shenkottah taluk of Tirunelveli district)
7	Kanikaran, Kanikkar (in Kanniyakumari district and Shenkottah and Ambasamudram taluks of Tirunelveli district)

28	Mudugar, Muduvan
29	Muthuvan
30	Pallayan
31	Palliyan
32	Palliyar
33	Paniyan
34	Sholaga
35	Toda (excluding Kanniyakumari district and Shenkottah taluk of Tirunelveli district)
36	Uraly

* The entry is to be read as in "Dharmapuri, Krishnagiri, Vellore, Tiruvannamalai, Pudukkottai, Salem, Namakkal, Viluppuram, Cuddalore, Tiruchirappalli, Karur, Perambalur and Ariyalur districts.

Language and Mother tongue: As per the census concept, each language is a group of mother tongues. The census questionnaire collects information on the mother tongue of each person. Mother tongue is the language spoken in childhood by the person's mother to the person. If the mother died in infancy, the language mainly spoken in the person's home in childhood will be the mother tongue. In the case of infants and deaf mutes, the language usually spoken by the mother is considered as mother tongue. It is not necessary that the language spoken as mother tongue should have a script. The mother tongues returned by the respondents in census are classified and grouped under appropriate languages according to their linguistic characteristics.

Literate: A person aged 7 years and above who can both read and write with understanding in any language is taken as literate. A person who can only read but cannot write is not literate. It is not necessary that to be considered as literate, a person should have received any formal education or passed any minimum educational standard. Literacy could have been achieved through adult literacy classes or through any non-formal educational system. People who are blind and can read in Braille are treated as literates.

Literacy rate: Literacy rate of the population is defined as the percentage of literates in the age-group seven years and above. For different age-groups the percentage of literates in that age-group gives the literacy rate.

Educational level: The highest level of education a person has completed.

Work: Work is defined as participation in any economically productive activity with or without compensation, wages or profit. Such participation may be physical and/or mental in nature. Work involves not only actual work but also includes effective supervision and direction of work. It even includes part time help or unpaid work on farm, family enterprise or in any other economic activity. All persons engaged in 'work' as defined above are workers. The main point to note is that the activity should be economically productive. Reference period for determining a person as worker and non-worker is one year preceding the date of enumeration.

Main worker: A person who has worked for major part of the reference period (i.e. six months or more during the last one year preceding the date of enumeration) in any economically productive activity is termed as 'Main worker'.

Marginal worker: A person who worked for 3 months or less but less than six months of the reference period (i.e. in the last one year preceding the date of enumeration) in any economic activity is termed as 'Marginal worker'.

Non-worker: A person who has not worked at all in any economically productive activity during the reference period (i.e. last one year preceding the date of enumeration) is termed as 'Non worker'.

Cultivator: For purposes of the Census, a person is classified as cultivator if he or she is engaged in cultivation of land owned or from government or from private persons or institutions for payment in money, kind or share. Cultivation also includes effective supervision or direction in cultivation. Cultivation involves ploughing, sowing, harvesting and production of cereals and millet crops such as wheat, paddy, jowar, bajra, ragi, etc., and other crops such as sugarcane, tobacco, ground-nuts, tapioca, etc., and pulses, raw jute and kindred fiber crop, cotton, cinchona and other medicinal plants, fruit growing, vegetable growing or keeping orchards or groves, etc. Cultivation does not include the plantation crops like-tea, coffee, rubber, coconut and betel nuts (areca). The workers engaged in Plantation crops are recorded under "other workers".

Agricultural labourer: A person who works on another person's land for wages in cash or kind or share is regarded as an agricultural labourer. She/he has no risk in the cultivation, but merely works on another person's land for wages. An agricultural labourer has no right of lease or contract on land on which she/he works.

Household industry worker: Household industry is defined as an industry conducted by one or more members of the household at home or within the village in rural areas and only within the precincts of the house where the household lives in urban areas. The larger proportion of workers in household industry

should consist of members of the household. The industry should not be run on the scale of a registered factory which would qualify or has to be registered under the Indian Factories Act and should be engaged in manufacturing, processing, servicing and repairs of goods. The activity relate to production, processing, servicing, repairing or making and selling of goods. It does not include professions such as a pleader, Doctor, Musician, Dancer, Waterman, Astrologer, Dhobi, Barber, etc. or merely trade or business, even if such professions, trade or services are run at home by members of the household.

Other worker: A person, who has been engaged in some economic activity during the last year of reference period but not as a cultivator or agricultural labourer or worker in Household Industry. The type of workers that come under this category include all government servants, municipal employees, teachers, factory workers, plantation workers, those engaged in trade, commerce, business, transport, banking, mining, construction, political or social work, priests, entertainment artists, etc. In fact, all those workers other than cultivators or agricultural labourers or household industry workers are 'Other Workers'.

Work participation rate: Percentage of Workers (Main + Marginal) to total population.

Population density: Population density is the number of persons inhabited per square kilometer of the area.

Age: Age is measured in terms of the completed number of years.

Sex Ratio: Number of females per 1,000 males in a population.

(iii) Non-Census Concepts

Concepts used in Village and Town Directories of DCHB

1. Educational Amenities: The type of different educational facilities available in the village is given in numbers. Both Government and private educational facilities / institutions are considered for this-purpose. If there are composite schools like Middle schools with Primary classes, or Secondary schools with middle classes, these are included in the number of Primary and Middle schools respectively. For example,

if in a village there are two Primary schools and one Middle school with primary classes, the number of Primary schools in the village are given as three and that of Middle school as one even though there may be only three educational institutions. So also in case of Secondary schools. For better understanding, the distinctiveness of different types of schools is depicted hereunder:

1.1 Pre-primary (PP): Now-a-days, the children are sent to schools at a very early stage. Lot of pre-primary schools, private schools in particular, have come up in villages and towns. These may or may not be recognized by the competent authorities. Even many Secondary schools have classes starting from preprimary level. Pre-primary classes include Nursery, K.G., Pre-basic, Play school, etc.

1.2 Primary School (P): Schools providing education from Standard 1 and upward up to and inclusive of Standard V are classified as Primary Schools.

1.3 Middle School (M): Schools providing education from Standard VI and upward up to and inclusive of Standard VIII are classified as Middle Schools. A School with Class 1 to VIII is treated as two units, i.e. one Primary School and one Middle School.

1.4 Secondary School (S): Schools providing education from Standard IX and upwards up to and inclusive of Standard X are classified as Secondary Schools. A composite school with 1 to X standard is treated as three separate units and counted separately under the categories of Primary School, Middle School and Secondary School.

1.5 Senior Secondary School (SS): Schools and colleges that provide education for Standards XI and XII and first and second year of the Pre-University Course fall under this category. There are Senior Secondary Schools with Standard I and upwards up to Standard XII.

1.6. Degree College:

(i) **Arts/Science/Commerce :** These are all educational institutions that provide post-PUC level education leading to University degree/ diploma in any subject or combination of subjects and also post-graduate levels of

education. The college offering courses in Arts, Science or Commerce either separately or in combination are covered under this category.

(ii) **Engineering College (E):** It is a graduate/post-graduate degree college providing Bachelor of Engineering (BE) or Bachelor of Technology (B. Tech.) or post-graduate engineering degrees like M.Tech.

(iii) **Medical Colleges:** These are graduate/post-graduate degree colleges providing MBBS or equivalent degree in alternative medicine like Ayurveda, Unani, Homeopathy etc. or post-graduate medical degrees like M.D or equivalent in the above branches of medicine.

1.7. Management College/ Institute (MI): It offers courses like Diploma in Management, Post-Graduate Diploma in Management, Masters of Business Administration (MBA) and specializations in different disciplines of Management like Marketing, Human Resources Development (HRD) etc.

1.8. Polytechnic (Pt): An Institution providing certificate/diploma (not equivalent to degree) in any technical subject like engineering, vocational courses like embroidery, fashion designing etc. It may be both Government and Private.

1.9. Vocational School/ITI: It is a vocational training institute imparting trainings in specific fields acquiring necessary skill, which will make the trainees employable or create them opportunities of self-employment. Trainings offered by Industrial Training Institutes (ITI) fall under this category.

1.10. Non-formal Education/Training Centre (NFTC): Non-vocational education centers, established by the Central and State Governments provide educational facilities to the interested persons irrespective of educational qualification, and age. These education centers are open to all.

1.11. Special School for Disabled: There are Government and Government recognized institutions/organizations engaged for providing education to different groups of disabled persons.

2. Medical Facilities:

2.1 Hospital-Allopathic and Hospital-Alternative

medicine: A hospital is an Institution, where sick or injured are given medical or surgical care. Bed strength differs from hospital to hospital ranging from 31 to 500 depending upon whether these are sub-district, sub-divisional or district hospitals. If there is hospitals providing facilities under different systems of medicines such as, Allopathy, Ayurveda, Unani and Homeopathy etc., these details are given separately.

(a) **Allopathy:** The system of medical practice, which treats disease by the use of remedies which produce effects different from those produced by the disease under treatment.

(b) **Ayurveda:** Ayurveda means 'Science of life'. The philosophy of Ayurveda is based on the theory of Pancha Mahabhootas (Five elements) of which all the objects and living bodies are composed of. The combination of these five elements are represented in the form of Tridosha: Vata, Pitta and Kapha. These three 'doshas' are physiological entities of living beings. Ayurveda developed into eight distinct specialities, i.e., Internal Medicine, Pediatrics, Psychiatry, Eye and ENT, Surgery, Toxicology, Geriatrics and Science of virility. Two types of treatments, Preventive and Curative, are given in Ayurveda.

(c) **Unani:** Treatment of Unani consists of three components, namely, preventive, promotive and curative. Unani system of medicine has been found to be efficacious in conditions like Rheumatic Arthritis. Jaundice, Filarisis, Eczema, Sinusitis and Bronchial Asthma. For the prevention of the disease and promotion of health, the Unani System emphasizes six essentials: pure air, food and water, physical movement and rest, psychic movement and rest, sleep and wakefulness and retention of useful materials and evacuation of waste materials from the body.

(d) **Homoeopathy:** Treatment in Homeo-pathy, which is holistic in nature, focuses on an individual's response to a specific environment. Homoeopathic medicines are prepared mainly from natural substances such as plant products,

minerals and animal sources. Homoeopathic medicines do not have any toxic, poisonous or side effects. Homoeopathic treatment is economical as well and has a very broad public acceptance.

2.2 Community Health Centre (CHC):

Community Health Centres are designed to provide referral health care for cases from PHC and those in need of specialist health care approaching the CHC directly. 4 PHCs are included under each CHC thus catering approximately 80,000 populations in tribal/hilly areas and 1, 20,000 populations for plain areas. CHC is a 30- bedded hospital providing specialist care in Medicine, Obstetrics and Gynaecology, Surgery and Paediatrics.

2.3 Primary Health Centre (PHC):

A Primary Health Centre is the first contact point between a village community and the Government medical officer. A PHC covers a population of 20,000 in hilly, tribal or difficult areas and 30,000 populations in plain areas with 4-6 indoor/observation beds. It acts as a referral unit for 6 sub-centres. It has a medical officer and para medical staff.

2.4 Primary Health Sub- Centre (PHS):

A Primary Health Sub-centre is the first contact point between the primary health care system and the community. As per the population norms, one PHS is established for every 5,000 population in plain areas and 3,000 population in hilly/ tribal/ desert areas. Each PHS has a sanctioned strength of one male and one female health worker.

2.5 Maternity and Child Welfare Centre (MCW):

It provides pre-natal and post-natal services for both mother and child. The services include regular check-up of pregnant women, giving folic tablets, counseling, delivery, immunization of children with check-up etc.

2.6 TB Clinic (TBC): The diagnosis and treatment of TB are functions of the general health services and hence it is a part and parcel of Primary Health Care. Specialized units such as the District Tuberculosis Centre (DTC) act as referral centres. TB clinics are established by the Government of India under the National Tuberculosis Control Programme and implemented through a network of DTC. The DTC is the nodal point for TB control activities in

the district and it also functions as a specialized referral centre. The functions of sub-district level Tuberculosis Unit (TU) are implementation, monitoring and supervision of TB control activities in its designated geographical areas.

2.7 Health Centre: Clinic where medicine and medical supplies are dispensed. It has no in-patient facility. A clinic (or an outpatient clinic) is a small private or public health facility that is devoted to the care of outpatients, often in a community, in contrast to larger hospitals, which also treat inpatients.

2.8 Dispensary: Place where patients are treated and medicines provided but with no in-patient facility. Immunizations, MCH Services and sometimes pathological tests are carried out here. It may be of allopathic or any alternative medicine.

2.9 Veterinary Hospital: Mostly run by the State Government or local body for treatment and preventive measures against diseases of domestic animals like cows, buffaloes etc in rural areas.

2.10 Mobile Health Clinic: These are Mobile vans well equipped with a range of health services to villages located far away from the CHCs, PHCs or any public health sources. The vans visit villages on designated days to deliver the health care services. The services generally offered are OPD, ante-natal and post-natal, B.P. examination, X-ray, ECG, Immunization, First Aid etc.

2.11 Family Welfare Centre: Check-up and counseling is provided to the pregnant and married women regarding small family norm and devices for having a small family. Temporary and permanent contraceptive devices are provided here.

2.12 Nursing Home: A nursing home is a long – term care facility licensed by the state that offers 24-hour room and board and health care services including basic and skilled nursing care, rehabilitation and a full range of other therapies., treatments and programs to old and sick people. The difference between a hospital and a nursing home is that a nursing home gives importance to convalescence from a disease while a hospital gives medical treatment for the disease.

2.13 Medicine Shop: A shop which sells drugs and medicines of any system of medicine viz. allopathic, homeopathic, ayurvedic or unani medicines, is considered as a medicine shop. Sometimes some shops and Paan shops also keep ordinary medicines, like Crocin, Burnol etc. These shops are not taken as medicine shops.

3. Drinking water: The following are the main source of drinking water facility (ies) available in the village.

3.1 Tap Water-treated: This source of drinking water refers to a source of drinking water which is provided to the villagers through pipes within their premises or to the villagers through common taps (public taps/community water points) by the Government departments, local bodies, panchayats, public or private estate agencies, etc. after treatment. Such a source is treated as 'Tap water from treated source'.

3.2 Tap Water-un-treated: If the villagers are drawing drinking water through pipes either directly from a well or bore well or after pumping the well or tube well water, or the water is supplied through pipes to the households of the village or through public taps without treatment. Such a source is treated as 'Tap water from un-treated source'.

3.3 Covered Well (CW): A well that is (1) covered on sides from run-off water (i.e., excess water from rain, snowmelt or other sources flows over the land) through a wall lining or casting that is raised above ground level on a platform that diverts spilled water away from the well and (2) covered so that bird droppings and animals cannot fall down the hole. It is considered as covered well.

3.4 Un-covered Well (UW): A well which is (1) un-covered on sides from runoff water, (2) un-covered from bird droppings and animals; or (3) both.

3.5 Hand Pump (HP): Hand pump means where ground water is taken out manually by operating a hand pump.

3.6 Tube Well / Borehole (TW): Tube well denotes the ground water source from where ground water is taken out through electrical or diesel pump. Spring, River/Canal, Tank/Pond/Lake are self explanatory.

4. Community Toilet Complex : Community Toilet may be constructed and maintained by Gram Panchayats or Private NGOs like Sulabh Sauchalaya etc.

5. Rural Sanitary Mart or Sanitary Hardware Outlet (RSM): It is an outlet dealing with the materials, hardware and designs required for the construction of not only sanitary latrines but other sanitary facilities such as compost pit, washing platform and other sanitation and hygiene accessories required for individuals, households and the environment in the rural areas.

6. Community bio-gas or recycle of waste for productive use: Many of the solid wastes having economic values but put for disposal can be recycled for reuse. For example, food, cow dung, leaves, vegetable, paper, wood, plastics, old cloth etc. However, some of the wastes are not recyclable. These are carbon paper, thermo coal etc. When recyclable solid wastes is subjected to decomposition, bio-gas could be produced under favourable conditions. These systems of recycling may be there at the village level organized by Gram Panchayats with technical support from Governments or non-government organizations.

7. Communication and transport Facilities:

7.1 Post Office (PO): Self-explanatory.

7.2 Sub-Post Office (SPO): Sub-post office includes Extra Departmental Post Offices and those providing franchise postal services and also part time services in lieu of some honorarium. The limited postal services include sale of stamps, receipt of letters and money orders and also distribution of letters.

7.3 Post & Telegraph Office (PTO): Telegraph office is set up by the Government to enable people to send or receive telegrams. If the phonogram facility is available (though the Telegraph office may not be equipped with Morse Code Transmitters), the village is considered to be having telegraph facility.

7.4 Telephones (landlines): If the village is having the Public Call Office (PCO) either run by the Post Office or by individuals or by a private shop, then the village is considered to be having telephone facility.

7.5 Public Call Office (PCO)/Mobile PCO: Self explanatory.

7.6 Mobile Phone Coverage: Mobile phones are now very common particularly in urban areas. Some villages by virtue of being in close proximity to the urban areas also enjoy the benefits of the mobile phone services. Even if a few villagers avail the services of mobile phones, then the village is considered to be having access to mobile phone.

7.7 Internet Cafes/Common Service Centres (CSC): If the village is having the facility of Cyber Cafes or shops owned by private individuals providing the facility of surfing of the internet, then the village is considered to be having access to internet/cyber cafe facility. Government of India formulated the scheme of CSC with the vision of providing all government services in an integrated manner at the door step of the citizen at an affordable cost even in the remotest corners of the country through a combination of it based as well as non-IT based services.

7.8 National Highway (NH): These are main highways running through the length and breadth of the country. Each NH is numbered like NH-1, NH-2 for easy identification.

7.9 State Highway (SH): These are roads of a state linking district headquarters and important cities within a State and connecting them with NHs or Highways of the neighboring States.

7.10 Major District Roads (MDR): These are important roads within a district, serving areas of production and markets and connecting these with each other or with the main Highways.

7.11 Other District Roads (ODR): These are roads serving rural areas of production and providing them with outlet to market centres, taluka headquarters, block development head quarters or other main roads.

7.12 Village Road: The approach to village refers to the state of road etc., leading to the village. This is to see whether the village is approachable both in fair and foul weather, and whether it is inaccessible only for some time in the year.

7.13. Black-Topped (Pucca) Road (BTR): A road provided with a bituminous surfacing.

7.14 Gravel (Kuchha) Road (GR): A road constructed using well compacted crushed rock or gravel material (coarse sand, small stones), which is fairly resilient and does not become slippery when wet.

7.15 Water Bound Macadam (WBM): This is the road layer made of crushed or broken mixture of sand and rock fragments mechanically interlocked by rolling and voids filled with screening and binding material with the assistance of water.

7.16 Foot Path (FP): A trodden path for the use by pedestrians and in some cases bicycles. The foot paths are not suitable for vehicular traffic except bicycles in some cases. Most of the interior/forest villages are connected by foot paths.

8. Banks and Credit Societies: - Banking facility means a place where a person can operate a bank account.

8.1 Commercial Bank (CB): These may be banks wholly owned by the Government of India or by Indian or Foreign Companies.

8.2 Cooperative Banks (Coop. B): A cooperative bank is a financial entity which belongs to its members, who are at the same time the owners and the customers of their bank. Cooperative banks are often created by persons belonging to the some local or professional community or sharing a common interest. These banks are registered under the Cooperative Societies Act. The cooperative banks are regulated by RBI and are covered by the Banking Regulations Act, 1949.

8.3 Agricultural Credit Society (ACS): Major objectives of the ACS are to supply agricultural credit to meet the requirements of funds for agricultural production, the distribution of essential consumer commodities, the provision of storage and marketing facilities and for light agricultural implements and machinery.

8.4 Non-Agricultural Credit Society (NCS): These societies include consumer cooperative societies and also credit cooperative societies of

certain categories of persons like teachers, health workers, etc.

9. Miscellaneous Facilities

9.1 Self-help Group (SHG): Self-Help Groups are groups of between 10-25 women created by either NGOs or under the SGSY (Swarnjayanti Gram Swarozgar Yojana) for the purposes of meeting local credit needs. They are sometimes called Mahila Mandals in villages.

9.2. Public Distribution System (PDS) shop: The shops through which some essential commodities are sold by the government at subsidized rates. They may also be known as ration shops and control shops.

9.3. Mandis/Regular Market: These are those clusters of shops with or without fixed premises which are open on at least six days a week and opens at least from morning hours to dusk.

9.4. Weekly Haat: These are those clusters of shops with or without fixed premises which are open once a week.

9.5. Agricultural Marketing Society: It is a common platform to analyse the issues among all the individuals and institutions in the field of agricultural marketing.

9.6. Nutrition Centre: Integrated Child Development Services (ICDS): The Integrated Child Development Services (ICDS) Scheme set up by the Government of India with the objective of providing following package of services to the children under 6 years and pregnant and lactating mothers in villages such as; Immunization, Health Check-up, Referral Services, Pre-school Non-formal Education and Nutrition & Health Education.

9.7. Anganwadi Centre: Each centre under the ICDS scheme is run by an Anganwadi Worker. One Anganwadi worker is appointed for specified population of the village. They are basically local women. They are assisted by Anganwadi helper. They provide pre-school non-formal education at the Centre and provide food to the children.

9.8. Accredited Social Health Activist (ASHA): ASHA is a health activist in the community who will create awareness on health and its social determinants

and mobilize the community towards local health planning and increased utilization and accountability of the existing health services. She would be a promoter of good health practices. She will also provide a minimum package of curative care as appropriate and feasible for that level and make timely referrals. She will act as a motivator of different types of health related activities. Unlike ANM, she will not be involved in any clinical activities like immunization.

9.9. Sports Club/Recreation Centre: Indoor and out-door games are arranged by the Club and activities like wrestling, Judo Karate etc. are also done there.

9.10. Cinema/Video Hall (CV): If regular cinema houses licensed by Government is available, then the town/village is considered to be having the facility of Cinema Hall. Video hall owners screen films in their own or hired premises.

9.11. Public Library: Books are kept there which can be accessed by the public on loan basis. These may be sponsored by Government or Local Body or Panchayat or any influential person. Free service or nominal charges are made for using the facility.

9.12. Public Reading Room: Here the public may read newspapers and magazines. These may be sponsored by Government or Local Body or Panchayat or any influential person.

9.13. Newspaper Supply: The availability of the Newspaper(s), both in English or vernacular, in the village is considered to having the said facility.

10. Availability of Electricity/Power. If power is actually available, whatever may be the form of its use, it is indicated affirmative. If the village is having electricity for domestic purposes and the residents are using the same for domestic use, then it is considered that domestic power supply is available. If the electricity authority has not given domestic supply to the households on their request and people are using unauthorized electricity either by stealthily or misuse the supply meant for agricultural or industrial purposes, then it is not considered as availability of electricity for domestic purposes. However, if the village goes out of power due to temporary technical problems such as, transformer failures, theft of electrical equipment, etc., it is considered that

electricity is available. Supply of electricity is considered available even when there is a temporary ban on new domestic connections. Connections to residential houses, bungalows, clubs, hostels and hospitals run on non-commercial basis, charitable, educational and religious institutions are included in the domestic category.

10.1 Power Supply for domestic use: This category includes electricity used only for domestic consumption.

10.2 Power supply for agricultural use: This category includes all electricity connections given to the farmers for conducting various agricultural activities including irrigation.

10.3 Power supply for commercial use: This category includes electricity connections given for workshops, industries etc. or for any commercial purposes.

10.4 Power supply for all uses: This category includes electricity connection is available for domestic use, agricultural use, and for any commercial purposes.

11. Land Use Pattern: The land use area of the villages is given in hectares. The land use pattern in the Village Directory conform to the pattern of classification of land use as recommended by the Ministry of Agriculture, Government of India. The Ministry has recommended the maintenance of records of land use pattern under the 9 categories as indicated in the Village Directory.

12. System of drainage : Generally, by drainage system, we mean the network of mains and branches of underground conduits for the conveyance of sewerage to the point of disposal. Sewers that carry only household and industrial wastage are called separate sewers; those that carry storm water from roofs, streets and other surfaces are known as storm water drains, while those carrying both sewage and storm water are called combined sewers. However, in towns, which are not provided with such underground sewerage system, it is mentioned whether it has open drainage system. There may be possibility of the town having both closed as well as open drainage systems.

13. Type of latrines: The data on various types of latrines both public and private together are collected.

The three types of latrines considered here are, Pit Latrine, Flush/Pour Flush Latrine and Service Latrine.

(i) **Pit System:** The latrines are attached to the pit that is dug into the ground for the reception of night soil, are reckoned as pit latrine.

(ii) **Flush/pour flush:** A flush latrine uses a cistern or holding tank for flushing water and has a water seal, which is a U-shaped pipe, below the seat or squatting pan that prevents the passage of flies and odours. A pour flush latrine uses a water seal, but unlike a flush latrine, a pour flush latrine uses water poured by hand for flushing (no cistern is used).

(iii) **Service:** Type of latrine from where night soil is removed manually by scavengers. All other types of latrines are covered under "Others" category.

14. Protected Water Supply- Source and capacity of Storage system: There are various sources of water supply and its storage system in the town.

14.1 Service Reservoir: A service reservoir is a water storage container that holds clean water after it has been treated in a water plant, and before it is piped to the end users. These containers are covered, and are designed to keep the water safe from contamination. Their main purpose is to provide a buffer within the water supply system so that water supplies can be maintained across periods of varying demand.

14.2 River Infiltration Gallery: Infiltration Galleries are capable of supplying large quantities of water, and are used where wells are unable to supply water needs, i.e. where an impermeable rock barrier affects well efficiency, or where surface water sources are too shallow for intake screens. Infiltration galleries are one or more horizontal screens placed adjacent to (on-shore), or directly underneath (bed-mounted), a surface water source.

14.3 Bore Well Pumping System: A bore well is a well of 6" to 12" in diameter drilled into the earth for retrieving water. The depth of a bore well can vary from 50 feet to 3000 feet. Water is pumped out to surface through electricity/generator.

14.4 Pressure Tank: Tank that is used to ensure consistent water pressure and for storage of water.

Usually located in basement of house but sometimes (in older settings) located in well pit.

15. Road lighting (Points): Road lighting means the number of street lights that are maintained in the town.

16. Home Orphanage: Orphanage is the name to describe a residential institution devoted to the care of orphans – children whose parents are deceased or otherwise unable to care for them. Parents, and sometimes grandparents, are legally responsible for supporting children, but in the absence of these or other relatives willing to care for the children, they become a ward of the state, and orphanages are a way of providing for their care and housing.

17. Working women's hostel: These may be recognised or non-recognised by any public authority. The data on number of working women's hostels available in the town are collected with number of seats.

18. Old Age Home: There are two types of Old Age Homes in India. One is the "Free" type which cares for the destitute old people who have no one else to care for them. They are given shelter, food, clothing and medical care. The second type is the "Paid" home where care is provided for a fee. Nowadays, such "Retirement" homes have become very popular in India and they are well worth considering.

19. Stadium: A stadium is a place, or venue, for (mostly) outdoor sports, concerts or other events, consisting of a field or stage partly or completely surrounded by a structure designed to allow spectators to stand or sit and view the event.

20. Auditorium/Community Hall: These are the places where meetings, social functions etc. are organised.

Migration, Internal and International migration, Impact of migration.

Migration

Migration is the third component of population change, the other two being mortality and fertility. A person is considered as a migrant by place of birth if the place in which he is enumerated during the Census is other than the place of his birth. Similarly a person is considered as a migrant by place of last

residence if the place in which he is enumerated during the Census is other than his place of immediate last residence. By capturing the last of the migrations in cases where persons have migrated more than once, this concept would give a better picture of current migration scenarios.

Internal and International Migration

The migrational movements are of three types (i) Migration within the state itself with its components (a) Migration within the district of enumeration (intra district migration) (b) Migration from one district of state to another district of state (interdistrict migration) (ii) Migration from one state to another state of the country interstate migration (iii) Migration from one country to another country. The first two streams together constitute internal migration, while the last type of movement is called international migration.

Impact of Migration

As in 1991 and 2001 Census, like previous Censuses, had collected migration details for each individual by place of birth and last residence. Data on last residence along with details like duration of stay in the current residence and reason for migration provides useful insights for studying migration dynamics of population.

Civic status of urban units: Civic Status of a town/city is determined on the basis of Civic Administrative Authority of the town e.g., Municipal Corporation / Corporation, Municipal Committee / Municipal council, Municipality etc.

Size class of U.A./town: Size-class of U.A./Town is based on the population size of the U.A./City/Town. U.A.s/Towns with 100,000 and above population are classified as Class I U.A.s/ Towns. Towns with 50,000 to 99,999 population are classified as Class II towns, 20,000 to 49,999 population are Class III towns, population with 10,000- 19,999 are Class IV towns, population with 5,000 and 9,999 are Class V towns and towns with less than 5,000 population are Class VI towns.

Slum area : The Slum Areas (Improvement and Clearance) Act, 1956, which was enacted by the Central Government defined slums as (a) Areas

where buildings are in any respect unfit for human habitation; or (b) are by reasons of dilapidation, overcrowding, faulty arrangement and design of such buildings, narrowness or faulty arrangement of streets, lack of ventilation, light or sanitation facilities, or any combination of these factors, are detrimental to safety, health or morals.

Mega city : The concept of 'Mega city' is a recent phenomenon in the Urban Sociology and is defined in term of metropolitan city in the form of large size, problem of management of civic amenities and capacity to absorb the relatively high growth of population. Indian Census in 1991 treated the population size of 5 million and above as the cutoff point to identify a place as the mega city. Whereas, for the purpose of inclusion in Centrally Sponsored Scheme for Infrastructure Development in Mega cities the Ministry of Urban Affairs and employment, Department of Urban Development adopted the criteria of 4 million and above population as per 1991 Census for Mega Cities. In 2001 Census, cities with 10 million and above population have been treated as Mega cities and the same criteria of population have been adopted in 2011 census.

(iv) Census 2011 Findings

Conducting Census in Indian sub-continent is a massive operation carried out in a short span of time with the active participation of the committed government functionaries of enumerators from organisations. The reference moment for the 2011 Census is 00.00 hours of 01.03.2011 i.e., the census provides a snapshot of the population of the country, as it existed at 00.00 hours of 01.03.2011. Actual enumeration was spread over a period of 20 days from 9th to 28th February, 2011 followed by revisional round up to 5th March, 2011 for up dating of the population figures with reference to 00.00 hours of 01.03.2011. Household schedule was canvassed by the enumerator and with a view to ensuring uniformity in approach in understanding the various concepts and in proper eliciting and recording of the information, the enumerators and supervisors were imparted both theoretical as well as practical training intensively in 3 rounds.

As a prelude to the actual census the urban and rural areas were identified and listed out in respect of each administrative unit. The Directorate of Census Operations had prepared the list of urban areas and simultaneously, a list of villages. These lists

formed the basic frame for the organization of the census operations. Thereafter, geographical areas that could be conveniently covered by each enumerator were carefully carved out to constitute the enumeration block (EB).

The first major step was the houselisting operation, which was carried out in this District during June 2010. Thereafter, in order to adhere to the prescribed workload norms the actual census EBs were carefully demarcated on the basis of the house list population and the layout sketches and notional maps were prepared for the houselisting operation. Houselisting operation was also utilized to collect wealth of information on items such as predominant material used for construction of houses, amenities available to the census households, number of living rooms etc.

Population in Rural and Urban Areas, 2011

The total population in 2011 census in Erode district was 2251744; the rural with 1093768 and the urban with 1157976. In 2001 census, these were 2016582, 1028983 and 987599 respectively under the undivided district.

TABLE A: DISTRIBUTION OF POPULATION IN RURAL AND URBAN AREAS - 2011

Name of Taluk	Population 2011									Villages		Villages in RF		Towns
	Total			Rural			Urban			Total	Inhabited	Total	Inhabited	
	Person	Male	Female	Person	Male	Female	Person	Male	Female					
1	2	3	4	5	6	7	8	9	10	11	12	13	14	15
Sathyamangalam	327441	164469	162972	236139	118827	117312	91302	45642	45660	66	66	9	0	5
Bhavani	459517	233314	226203	314125	160290	153835	145392	73024	72368	48	48	5	3	10
Gobichettipalayam	376351	186691	189660	216970	108286	108684	159381	78405	80976	60	55	0	0	10
Perundurai	266106	134270	131836	141367	72507	68860	124739	61763	62976	61	61	1	0	10
Erode	822329	411124	411205	185167	92483	92684	637162	318641	318521	56	54	0	0	24
Total	2251744	1129868	1121876	1093768	552393	541375	1157976	577475	580501	291	284	15	3	59

Note: There are 287 inhabited villages including 3 from Reserve Forests and the total villages in the district are 306.

Taluk level distribution of population for Total, Rural and Urban areas reveal that Erode Taluk has come out with the highest population of 822329 and the lowest population recorded in Perundurai taluk (266106). In rural areas, Bhavani taluk ranks first (314125), followed by Sathyamangalam(236139)

and Gobichettipalayam(216970). Perundurai has recorded the lowest rural population of 141367. Comparing the population of urban areas, Erode taluk rank in the first position with 637162, followed by Gobichettipalayam (159381). Sathyamangalam has recorded the lowest urban population with 91302.

TABLE B: NUMBER OF VILLAGES BY POPULATION SIZE - 2011

Name of CD Blocks	Population Range						Inhabited Villages
	< 200	200-499	500-1999	2000-4999	5000-9999	10000 +	
Erode	0	4	6	4	3	0	17
Modakurichi	0	2	3	11	4	3	23
Kodumudi	1	0	6	5	2	0	14
Perundurai	0	2	19	18	0	0	39
Chennimalai	1	2	9	5	4	1	22
Ammapet	0	0	2	9	6	2	19
Anthiyur	0	0	0	4	5	4	13
Bhavani	0	1	4	3	6	2	16
Gobichettipalayam	0	0	5	7	10	0	22
Nambiyur	0	1	6	11	3	0	21
Thookanaickenpalayam	0	0	3	4	5	0	12
Sathyamangalam	0	0	5	9	5	1	20
Bhavanisagar	0	1	9	14	2	0	26
Talavadi	0	0	8	8	4	0	20
Not under any CD Block	0	3	0	0	0	0	3
Total	2	16	85	112	59	13	287

Inhabited villages include villages in Reserve Forests.

The above Table-B gives the distribution of villages by population size range in CD Blocks. Out of 287 inhabited villages in the district, maximum number of villages are in the population range of 2000-4999. There are 59 villages in the range of 5000-9999. In the thickly populated range of 10000+, there are 13 villages.

Size, Class and Status of Towns

The Table C presented below explains number of towns with their civic status and also size and class of the towns in the district. Out of 59 towns in the district, one is Municipal Corporation, 8 Municipalities, 44 Town Panchayats and 6 Census Towns. The lone Municipal Corporation falls under Class I. Out of 8 Municipalities, 4 under Class II with the population of 50000 to 99999 and 3 under III with population of 20000-49999. Out of 44 Town Panchayats, 5 falls under Class III with population of 20000-49999, 17 under Class IV with population

of 10000-19999 and 19 under Class V with population of 5000-9999. Out of 6 Census Towns, 3 falls under Class IV with population of 10000- 19999 and 3 under Class V with population of 5000- 9999. The table also provides the number of statutory and non-statutory towns with size and class of towns in the district. Out of 59 towns in the district, 53 are statutory towns and 6 are non-statutory towns.

TABLE C: SIZE, CLASS AND NUMBER OF STATUTORY AND NON- STATUTORY TOWNS - 2011

Size and Class of the Towns	Statutory	Non-Statutory	M. Corp.	Municipalities	Town Panchayats	Census Towns
100000 + (I)	1	0	1	0	0	0
50000-99999 (II)	4	0	0	4	0	0
20000-49999 (III)	8	0	0	3	5	0
10000-19999 (IV)	18	3	0	1	17	3
5000-9999 (V)	19	3	0	0	19	3
< 5000	3	0	0	0	3	0
Total	53	6	1	8	44	6

Decadal Growth of Population

The percentage of decadal variation of the total population during 2001-2011 in the district has been recorded as 11.7. The urban population has recorded 17.3% growth whereas the rural population with a growth of 6.3% which may be due to the increase in the urban fold owing to change in urban definition.

The highest growth rate recorded in Erode taluk with 16.4%, rural returned as negative growth of -1.4%. Sathyamangalam returned with the growth of 13.9%; rural 11.4% and urban 20.7%. Gobichettipalayam had returned the least population growth of 4.2%.

The share of urban population in the taluks varies between 2001 and 2011 censuses. The urban population share in the district during 2001 census was 48.9%, while it was 51.4% in 2011 census. A significant urban population increase was noticed in Erode taluk. Erode taluk had returned with the highest urban population of 77.5%.

TABLE D: DECADEAL CHANGE IN DISTRIBUTION OF POPULATION (2001-2011)

Name of the Taluk	Population						% of decadal variation (2001-2011)			% of Urban Population	
	2001			2011			T	R	U	2001	2011
	Total	Rural	Urban	Total	Rural	Urban					
Sathyamangalam	287605	211952	75653	327441	236139	91302	13.9	11.4	20.7	26.3	27.9
Bhavani	423708	291647	132061	459517	314125	145392	8.5	7.7	10.1	31.2	31.6
Gobichettipalayam	361201	207689	153512	376351	216970	159381	4.2	4.5	3.8	42.5	42.3
Perundurai	237539	129919	107620	266106	141367	124739	12.0	8.8	15.9	45.3	46.9
Erode	706529	187776	518753	822329	185167	637162	16.4	-1.4	22.8	73.4	77.5
District Total	2016582	1028983	987599	2251744	1093768	1157976	11.7	6.3	17.3	48.9	51.4

Density of Population

The population density is an indicator for the assessment of the development of the area and the people. The geographical area of the district is very vast with major portion covered by forest. According to 2011 census, the density of population of Erode district was 391/sq km and the State average was 555. In 2001 census, the density of population of Erode was 350.

Sex Ratio

The sex ratio of the population is calculated for number of females for every 1000 males, irrespective of age. The child sex ratio is also calculated in the same manner for the children aged upto 6 years.

The table below provides the density of population and sex ratio for Tamil Nadu and Erode district. Likewise, sex ratio in the State has reported 996 whereas the district reported only 993. The child sex ratio in the State has reported 943 whereas the district reported 953.

TABLE E: DENSITY AND SEX RATIO - 2011

State / District	Population Density		Total Sex Ratio		Child Sex Ratio	
	2001	2011	2001	2011	2001	2011
Tamil Nadu	480	555	987	996	942	943
Erode	350	391	968	993	935	953

Literacy

A person aged 7 and above who can both read and write with understanding in any language has been taken as literate. A person who can merely read but cannot write is not literate. It is not necessary that a person who is literate should have received any formal education or should have passed any minimum educational standard. In 1991 Census, all children of aged 6 years or less are treated as illiterates although they may be going to school and can read and write a few odd words. During 1981 Census this limit was upto the age of 4 years. It has also been decided in the 2011 Census to use only effective literacy rates i.e., the ratio of literates and population excluding the age group of 0-6.

TABLE F: LITERACY LEVEL - 2011

State / District	Percentage of Literates					
	Persons		Males		Females	
	2001	2011	2001	2011	2001	2011
Tamil Nadu	73.5	80.1	82.4	86.8	64.4	73.4
Erode	65.4	72.6	75.1	80.4	55.5	64.7

The above table provides the literacy rate for the State as well as district for persons, males and females. The literacy rate has been worked out treating children in the age of 0 – 6 as illiterates. The literacy rate among persons, males and females for the State were 80.1%, 86.8% and 73.4% respectively. The same for the district among persons, males and females were 72.6%, 80.4% and 64.7% respectively. It can be seen from the above table that literacy rates has increased for both State and district when compared with 2001 literacy rates.

State / District	Percentage of Literates							
	Rural				Urban			
	Male		Female		Male		Female	
	2001	2011	2001	2011	2001	2011	2001	2011
Tamil Nadu	77.1	82.0	55.3	65.0	89.0	91.8	76.0	82.3
Erode	68.3	74.4	46.4	56.2	82.1	86.2	65.0	72.7

The above table provides percentage of literates for State as well as district for male and female with rural and urban classification. Rural literacy among the females in the district returned low and there is a significant gap between the male and female literacy in rural areas.

Economic Activity

In Census, the workers are categorised in to three types; main workers, marginal workers and non workers. The definition of workers in census enumeration has been explained elsewhere in this volume. A new clause has been included in 2011 census under marginal workers. A person engaged in economically productive work for less than 6 months has been considered as marginal worker until 2001 census. This has been further categorised in to two types; a person worked for more than 3 months but less than 6 months and a person worked less than 3 months.

According to the above classification, the data has been gathered under census enumeration for 2011 census. The Table G given hereunder explains the work force strength in the district during 2011 census.

TABLE G: ECONOMIC ACTIVITY - 2011

State / District	P/M/F	Percentage of Workers					
		Main Workers		Marginal Workers		Non-Workers	
		2001	2011	2001	2011	2001	2011
Tamil Nadu	P	85.2	85.0	14.8	15.0	55.3	54.4
	M	90.1	88.5	9.9	11.5	42.4	40.7
	F	76.2	78.4	23.8	21.6	68.5	68.2
Erode	P	92.1	92.9	7.9	7.1	45.5	46.9
	M	95.7	94.8	4.3	5.2	34.2	35.2
	F	86.3	90.0	13.7	10.0	57.1	58.7

The above table provides the percentage of main workers, marginal workers and non-workers for persons, males and females of the district. The

percentage of main workers, marginal workers and non-workers for persons were 92.90, 7.10 and 46.90 respectively. The percentage among males for the same category of workers were 94.80, 5.20 and 35.20. The percentage among females for these categories of workers were 90.00, 10.00, 58.70 respectively.

Work Participation Rate

Work participation rate (WPR), calculated as total workers by the total population, is one of the developmental indicator for estimating economic development at any level. Though the definition of work participation rate varies from country to country, the Census of India defines the WPR as number of persons working, neither restricted any age structure nor skill based, in economically productive activity in the total population.

TABLE H: WORK PARTICIPATION RATE - 2011

State / District	P/M/F	Work Participation Rate					
		2001			2011		
		T	R	U	T	R	U
Tamil Nadu	P	44.7	50.3	37.5	45.6	50.7	40.2
	M	57.6	59.1	55.8	59.3	60.0	58.5
	F	31.5	41.4	18.9	31.8	41.2	21.8
Erode	P	54.5	60.0	48.8	53.1	58.1	48.4
	M	65.8	67.4	64.2	64.8	65.9	63.8
	F	42.9	52.4	33.0	41.3	50.1	33.1

The above table provides the work participation rate for the State as well as district for persons, males and females.

Scheduled Castes and Scheduled Tribes

The Scheduled Castes and Scheduled Tribes in the district share sizeable portion of the total population. Majority of them live in rural areas. They are being specially treated under various development schemes for their over all development in the district. The Scheduled Tribes mostly live in Sathyamangalam taluk, majority of them belong to Sholagas

The following table explains the population details of the SCs and STs in the district.

TABLE I: SCHEDULED CASTES AND SCHEDULED TRIBES POPULATION - 2011

State / District	T / R / U	Population Percentage			
		Scheduled Castes		Scheduled Tribes	
		2001	2011	2001	2011
Tamil Nadu	T	19.00	20.00	1.00	1.10
	R	23.80	25.50	1.60	1.80
	U	12.90	14.20	0.40	0.40
Erode	T	15.20	16.40	0.80	1.00
	R	18.40	19.70	1.40	1.80
	U	11.90	13.30	0.20	0.20

The Table I depicts the Scheduled Castes and Scheduled Tribes population in percentages in the district. The total population of the district was 2251744, out of which 369483 were Scheduled Castes (16.4%) and 21880 were Scheduled Tribes (1.00%). The rural total population of the district was 1093768, of which 215316 (19.7%) were Scheduled Castes and 20025 (1.8%) were Scheduled Tribes. The urban total population of the district was 1157976, out of which 154167 (13.3%) were Scheduled Castes and 1855 (0.2%) were Scheduled Tribes.

TABLE J: DISTRIBUTION OF POPULATION BY RELIGION - 2011

Religion	Total		Rural		Urban	
	2001	2011	2001	2011	2001	2011
Hindus	2443644	2115455	1352824	1062525	1090820	1052930
Muslims	77211	76098	10704	9481	66507	66617
Christians	55414	55899	21737	19886	33677	36013
Sikhs	329	435	127	152	202	283
Buddhists	78	148	27	55	51	93
Jains	1298	639	44	41	1254	598
Others	271	157	85	67	186	90
Religion not stated	3255	2913	1989	1561	1266	1352

Note: Data given for 2001 indicate combined districts (Erode and Tiruppur)

Religion

Religion is one of the major social segments in the society. Many religions have thrived and prosperously grown. In every census, the data on each religion has been gathered relating to population. The census provide an interesting picture on the act of religious persuasions and belief of the people of the country.

In Erode district, there are 3 major religious groups. People belong to Hinduism, Islam and Christianity share major population to the total population. Though the other religious groups like Jains, and Sikhs are reported in the district, their numerical strength has not been high compared to other religion. It is returned in 2011 census that majority of the population belong to Hinduism, followed by people belonging to Islam and Christianity.

The following table shows population of different religious groups in the district, both the rural and the urban areas in 2011 census. For comparison purpose, data gathered in 2001 census has also been given in the table.

(v) Brief Analysis of Primary Census Abstract (PCA) data based on the Inset Tables**TABLE 1: DECADAL CHANGE IN POPULATION OF TALUKS BY RESIDENCE, 2001-2011**

Sl. No.	Name of Taluk	Population						% decadal variation			% Urban Population	
		2001			2011			2001-2011			2001	2011
		Total	Rural	Urban	Total	Rural	Urban	Total	Rural	Urban	2001	2011
1	2	3	4	5	6	7	8	9	10	11	12	13
1	Sathy amangalam	287605	211952	75653	327441	236139	91302	13.9	11.4	20.7	26.3	27.9
2	Bhavani	423708	291647	132061	459517	314125	145392	8.5	7.7	10.1	31.2	31.6
3	Gobichettipalay am	361201	207689	153512	376351	216970	159381	4.2	4.5	3.8	42.5	42.3
4	Perundurai	237539	129919	107620	266106	141367	124739	12.0	8.8	15.9	45.3	46.9
5	Erode	706529	187776	518753	822329	185167	637162	16.4	-1.4	22.8	73.4	77.5
District Total		2016582	1028983	987599	2251744	1093768	1157976	11.7	6.3	17.3	49.0	51.4

Of the five taluks in the district, Erode taluk had returned the highest population, followed by Bhavani and Gopichettipalayam taluks in 2011 census. The same trend was found in 2001 census. The decadal population growth was 11.7% in the district, rural with 6.3% and urban with 17.3%. Urban areas of Sathyamangalam and Erode taluks have recorded higher growth rate compared to other taluks. The lowest population growth rate was recorded from Gopichettipalayam with 4.2%, urban with 3.8%.

TABLE 2: NUMBER AND PERCENTAGE OF INHABITED VILLAGES IN SPECIFIED POPULATION SIZE RANGES WITH THE RELATED POPULATION, 2011 (RURAL)- Contd.....

Sl. No.	C.D. Block	Total Inhabited Villages	Total rural population			Number and % of villages	Population less than 200		Number and % of villages	Population 200 - 499	
			P	M	F		M	F		M	F
1	2	3	4	5	6	7	8	9	10	11	12
1	Erode	17	40448	20346	20102	0(0 %)	0	0	4(24 %)	753	753
2	Modakkurichi	23	113402	56635	56767	0(0 %)	0	0	2(9 %)	393	389
3	Kodumudi	14	31317	15502	15815	1(7 %)	90	86	0(0 %)	0	0
4	Perundurai	39	75033	38046	36987	0(0 %)	0	0	2(5 %)	287	288
5	Chennimalai	22	66334	34461	31873	1(5 %)	86	93	2(9 %)	395	378
6	Ammamet	19	102714	52550	50164	0(0 %)	0	0	0(0 %)	0	0
7	Anthiyur	13	107853	54819	53034	0(0 %)	0	0	0(0 %)	0	0
8	Bhavani	16	102533	52380	50153	0(0 %)	0	0	1(6 %)	170	170
9	Gobichettipalayam	22	96187	48193	47994	0(0 %)	0	0	0(0 %)	0	0
10	Nambiyur	21	69711	34783	34928	0(0 %)	0	0	1(5 %)	177	178
11	Thookanaickenpalayam	12	51072	25310	25762	0(0 %)	0	0	0(0 %)	0	0
12	Sathyamangalam	20	95467	48384	47083	0(0 %)	0	0	0(0 %)	0	0
13	Bhavanisagar	26	77313	38921	38392	0(0 %)	0	0	1(4 %)	190	225
14	Talavadi	20	63359	31522	31837	0(0 %)	0	0	0(0 %)	0	0
15	Not under Any CD Block	3	1025	541	484	0(0 %)	0	0	3(100 %)	541	484
Total		287	1093768	552393	541375	2 (1 %)	176	179	16 (6 %)	2906	2865

TABLE 2: NUMBER AND PERCENTAGE OF INHABITED VILLAGES IN SPECIFIED POPULATION SIZE RANGES WITH THE RELATED POPULATION, 2011 (RURAL)- Contd.....

Sl. No.	C.D. Block	Total Inhabited Villages	Number and % of villages	Population 500 - 999		Number and % of villages	Population 1000 - 1999	
				M	F		M	F
1	2	3	13	14	15	16	17	18
1	Erode	17	3(18 %)	1111	1123	3(18 %)	2638	2601
2	Modakkurichi	23	2(9 %)	622	658	1(4 %)	529	506
3	Kodumudi	14	3(21 %)	993	1005	3(21 %)	1584	1616
4	Perundurai	39	10(26 %)	3723	3782	9(23 %)	5933	5898
5	Chennimalai	22	1(5 %)	426	442	8(36 %)	5338	5313
6	Ammamet	19	1(5 %)	431	405	1(5 %)	919	936
7	Anthiyur	13	0(0 %)	0	0	0(0 %)	0	0
8	Bhavani	16	0(0 %)	0	0	4(25 %)	3250	3269
9	Gobichettipalayam	22	0(0 %)	0	0	5(23 %)	3725	3590
10	Nambiyur	21	2(10 %)	790	784	4(19 %)	3218	3222
11	Thookanaickenpalayam	12	1(8 %)	448	441	2(17 %)	1696	1700
12	Sathyamangalam	20	2(10 %)	778	729	3(15 %)	2309	2237
13	Bhavanisagar	26	0(0 %)	0	0	9(35 %)	7372	7085
14	Talavadi	20	4(20 %)	1626	1617	4(20 %)	3404	3362
15	Not under Any CD Block	3	0(0 %)	0	0	0(0 %)	0	0
Total		287	29 (10 %)	10948	10986	56 (20 %)	41915	41335

Sl. No.	C.D. Block	Total Inhabited Villages	Number and % of villages	Population 2000 - 4999		Number and % of villages	Population 5000 - 9999		Number and % of villages	Population 10000 and above	
				M	F		M	F		M	F
1	2	3	19	20	21	22	23	24	25	26	27
1	Erode	17	4(24%)	5232	5206	3(18%)	10612	10419	0(0%)	0	0
2	Modakkurichi	23	11(48%)	17274	17374	4(17%)	17687	17882	3(13%)	20130	19958
3	Kodumudi	14	5(36%)	7319	7404	2(14%)	5516	5704	0(0%)	0	0
4	Perundurai	39	18(46%)	28103	27019	0(0%)	0	0	0(0%)	0	0
5	Chennimalai	22	5(23%)	7918	7789	4(18%)	13689	13444	1(5%)	6609	4414
6	Ammamet	19	9(47%)	14611	13795	6(32%)	25313	24164	2(11%)	11276	10864
7	Anthiyur	13	4(31%)	5828	5730	5(38%)	18101	17955	4(31%)	30890	29349
8	Bhavani	16	3(19%)	5070	5007	6(38%)	24093	21614	2(12%)	19797	20093
9	Gobichettipalayam	22	7(32%)	10911	11002	10(45%)	33557	33402	0(0%)	0	0
10	Nambiyur	21	11(52%)	19794	19950	3(14%)	10804	10794	0(0%)	0	0
11	Thookanaickenpalayam	12	4(33%)	6022	6063	5(42%)	17144	17558	0(0%)	0	0
12	Sathyamangalam	20	9(45%)	17105	17102	5(25%)	19380	18570	1(5%)	8812	8445
13	Bhavanisagar	26	14(54%)	24324	24112	2(8%)	7035	6970	0(0%)	0	0
14	Talavadi	20	8(40%)	13215	13604	4(20%)	13277	13254	0(0%)	0	0
15	Not under Any CD Block	3	0(0%)	0	0	0(0%)	0	0	0(0%)	0	0
Total		287	112(39%)	182726	181157	59(21%)	216208	211730	13(5%)	97514	93123

TABLE 3: NEW TOWNS, DE-NOTIFIED, DECLASSIFIED AND MERGED TOWNS IN 2011 CENSUS

a	New	
	(i) Statutory town	Nil
	(ii) Census Town	Kuruppanaickenpalayam (CT) Mettunasuvanpalayam (CT) Thindal (CT)
b	Denotified	
	(i) Statutory towns of 2001 Census denotified and also did not satisfy the criteria to be treated as census towns.	Nil
	(ii) Statutory towns of 2001 Census denotified but identified as census towns based on demographic and economic criteria	Nil
	(iii) Statutory towns of 2001 Census are notified as statutory town in 2011 census	Nil
c	Declassified*	Nil
d	Wholly merged with other town(s)	Nil

* Declassified means the census towns of 2001 Census which failed to satisfy the demographic and economic criteria

TABLE 4: SEX RATIO OF STATE AND DISTRICT, 1901-2011

Census Year	Tamil Nadu			Erode District		
	Total	Rural	Urban	Total	Rural	Urban
1	2	3	4	5	6	7
1901	1044	1043	1048	1021	1020	1041
1911	1042	1044	1032	1017	1016	1028
1921	1029	1033	1008	1005	1007	981
1931	1027	1034	997	1010	1015	1010
1941	1012	1017	991	997	998	986
1951	1007	1014	986	998	1001	976
1961	992	1003	963	980	983	965
1971	978	990	951	965	970	944
1981	977	987	956	956	960	941
1991	974	981	960	958	960	952
2001	986	992	980	968	963	973
2011	996	993	1000	993	980	1005

Note : Sex ratio has been defined here as the number of females per 1000 males.

TABLE 5: SEX RATIO BY SUB-DISTRICT, 2011

Sl. No.	Name of Sub-district	Sex Ratio		
		Total	Rural	Urban
1	2	3	4	5
1	Sathyamangalam	991	987	1000
2	Bhavani	970	960	991
3	Gobichettipalayam	1016	1004	1033
4	Perundurai	982	950	1020
5	Erode	1000	1002	1000
District Total		993	980	1005

The sex ratio of the district was 993; rural with 980 and urban with 1005. The highest sex ratio was returned from Gopichettipalayam taluk with 1016; rural with 1004 and urban with 1033. The lowest was recorded from Bhavani taluk with 970; rural with 960 and urban with 991. But, in Perundurai taluk, the rural sex ratio was the lowest with 950 compared to other taluks.

TABLE 6: SEX RATIO BY CD BLOCKS, 2011

Sl. No.	Name of CD block	Sex Ratio
1	2	3
1	Erode	988
2	Modakkurichi	1002
3	Kodumudi	1020
4	Perundurai	972
5	Chennimalai	925
6	Ammamet	955
7	Anthiyur	967
8	Bhavani	957
9	Gobichettipalayam	996
10	Nambiyur	1004
11	Thookanaickenpalayam	1018
12	Sathyamangalam	973
13	Bhavanisagar	986
14	Talavadi	1010
15	Not under Any CD Block	895
District Total		980

TABLE 7: SEX RATIO OF RURAL POPULATION BY RANGES, 2011

Range of sex ratio for villages	Inhabited villages	% of villages in each range	Population 2011	% distribution of population
1	2	3	4	5
< 700	2	0.70	20075	1.84
700 - 749	1	0.35	3187	0.29
750 - 799	0	0.00	0	0.00
800 - 849	1	0.35	8632	0.79
850 - 899	5	1.74	7462	0.68
900 - 949	29	10.10	95663	8.75
950 - 999	131	45.64	571698	52.27
1000 - 1099	112	39.02	382818	35.00
1100+	6	2.09	4233	0.39
District Total	287	100	1093768	100

Sex ratio District (Rural): 980

The sex ratio in rural areas by villages in ranges has been given in the above table. It is returned from the census that 131 villages out of 287 villages have recorded the sex ratio range between 950 and 999. On the other hand, 112 villages have returned the sex ratio range between 1000 and 1099. Only 6 villages were found with the sex ratio higher than 1100.

TABLE 8: SEX RATIO OF TOWNS, 2011

Sl. No.	Name of town	Status of town	Sex ratio	Sl. No.	Name of town	Status of town	Sex ratio
1	2	3	4	1	2	3	4
1	Sathy amangalam	M	1006	31	Perundururai	TP	1041
2	Kembainaickenpalayam	TP	975	32	Chennimalai	TP	1010
3	Ariyappampalayam	TP	1011	33	Vijayapuri	CT	986
4	Bhavanisagar	TP	980	34	Mukasipidariyur	CT	990
5	Punjaipuliampatti	M	1003	35	Ottapparai	CT	1000
6	Nerunjipettai	TP	971	36	Suriyampalayam	TP	998
7	Ammappettai	TP	983	37	Chithode	TP	1007
8	Anthiyur	TP	983	38	Brahmana Periya Agraharam	TP	1009
9	Olagadam	TP	967	39	Periyasemur	M	960
10	Athani	TP	1004	40	Nasiyanur	TP	1015
11	Jambai	TP	983	41	Veerappanchatiram	M	992
12	Appakudal	TP	998	42	Erode	M. Corp	1008
13	Bhavani	M	1005	43	Surampatti	M	991
14	Salangapalayam	TP	988	44	Kasipalayam (E)	M	986
15	Kurupanaickenpalayam	CT	998	45	Avalpoondurai	TP	1028
16	Periyakodiveri	TP	995	46	Modakurichi	TP	1009
17	Vaniputhur	TP	1029	47	Pasur	TP	1043
18	Lakkampatti	TP	1003	48	Kilampadi	TP	1028
19	Kasipalayam (G)	TP	1022	49	Vellottamparappu	TP	1022
20	Gobichettipalayam	M	1062	50	Vadugapatti	TP	1008
21	Kuhalur	TP	1039	51	Arachalur	TP	1026
22	P.Mettupalayam	TP	1022	52	Sivagiri	TP	1018
23	Elathur	TP	1019	53	Unjalur	TP	1010
24	Kolappalur	TP	1002	54	Kollankoil	TP	992
25	Nambiyur	TP	1015	55	Vengampudur	TP	1027
26	Pallapalayam	TP	1004	56	Kodumudi	TP	1026
27	Kanjikoil	TP	1022	57	Chennasamudram	TP	1025
28	Nallampatti	TP	1008	58	Mettunasuvanpalayam	CT	996
29	Pethampalayam	TP	1011	59	Thindal	CT	1013
30	Karumandi Chellipalayam	TP	1048	Sex ratio (Urban) district			1005

TABLE 9: SEX RATIO OF POPULATION IN THE AGE GROUP 0-6 FOR SUB-DISTRICT, 2011

Sl. No.	Name of Sub-district	Total/ Rural/ Urban	Total population in 0-6 age group			Sex ratio for 0-6 age group
			Persons	Males	Females	
1	2	3	4	5	6	7
1	Sathyamangalam	Total	29793	15244	14549	954
		Rural	21530	10952	10578	966
		Urban	8263	4292	3971	925
2	Bhavani	Total	40579	20935	19644	938
		Rural	27992	14498	13494	931
		Urban	12587	6437	6150	955
3	Gobichettipalayam	Total	29784	15145	14639	967
		Rural	16956	8657	8299	959
		Urban	12828	6488	6340	977
4	Perundurai	Total	21403	10953	10450	954
		Rural	10917	5590	5327	953
		Urban	10486	5363	5123	955
5	Erode	Total	73654	37666	35988	955
		Rural	14859	7693	7166	931
		Urban	58795	29973	28822	962
District Total		Total	195213	99943	95270	953
		Rural	92254	47390	44864	947
		Urban	102959	52553	50406	959

Child sex ratio is an another important parameter to indicate the gender disparity between male and female. In Erode district, though the general sex ratio is better compared to other districts, the child sex ratio in the district at the age group 0-6 years is less.

The child sex ratio in the district was 953; rural with 947 and urban with 959. The highest child sex ratio was returned from Gopichettipalayam taluk with 967; rural with 959 and urban with 977. However, rural areas of Sathyamangalam taluk has returned the highest child sex ratio of 966 in the district. Among the urban areas in the taluks, the child sex ratio was recorded higher than the rural areas, the lowest was recorded from the urban areas of Sathyamangalam taluk with 925.

TABLE 10: SEX RATIO OF POPULATION IN THE AGE GROUP 0-6 FOR CD BLOCKS, 2011

Sl. No.	Name of CD Block	Total population in 0-6 age group			Sex ratio for 0-6 age group
		Persons	Males	Females	
1	2	3	4	5	6
1	Erode	3586	1860	1726	928
2	Modakkurichi	9132	4720	4412	935
3	Kodumudi	2141	1113	1028	924
4	Perundurai	6016	3055	2961	969
5	Chennimalai	4901	2535	2366	933
6	Ammapet	8962	4663	4299	922
7	Anthiyur	10425	5410	5015	927
8	Bhavani	8422	4315	4107	952
9	Gobichettipalayam	7438	3864	3574	925
10	Nambiyur	5615	2810	2805	998
11	Thookanaickenpalayam	3903	1983	1920	968
12	Sathyamangalam	8682	4460	4222	947
13	Bhavanisagar	6780	3455	3325	962
14	Talavadi	6068	3037	3031	998
15	Not under Any CD Block	183	110	73	664
	Total	92254	47390	44864	947

The sex ration in rural areas by CD Block has been presented in the above table. The highest population was returned from Anthiyur CD Block where the sex ratio was poor. The highest child sex ratio was recorded from Nambiyur and Talavadi CD Blocks with 998 each. The lowest child sex ratio was returned from Ammapet CD Block with 922. The rural child sex ratio in the district was 947.

TABLE 11: SEX RATIO OF RURAL POPULATION IN THE AGE GROUP 0-6 BY RANGES, 2011

Range of sex ratio for villages	Number of inhabited villages	Percentage distribution of villages	Population 2011	Percentage distribution of population
1	2	3	4	5
Less than 700	14	4.88	995	1.08
700 - 749	6	2.09	767	0.83
750 - 799	13	4.53	3216	3.49
800 - 849	29	10.10	6236	6.76
850 - 899	34	11.85	16868	18.28
900 - 949	50	17.42	24024	26.04
950 - 999	34	11.85	13284	14.40
1000 - 1099	56	19.51	18926	20.52
1100+	51	17.77	7938	8.60
District Total	287	100	92254	100

Sex ratio District (Rural): 947

Of 287 villages in the district, the sex ratio in rural areas among 0-6 years population has been presented in the above table by size ranges. It is found that 56 villages have recorded the sex between 1000 and 1099, constituting 20.5% population, followed by the sex ratio range between 900 and 949 in 50 villages constituting 26% population in the district.

TABLE 12: SEX RATIO OF POPULATION IN THE AGE GROUP 0-6 OF TOWNS, 2011- Contd..../-

Sl. No.	Name of town	Status of town	Total population in 0-6 age group			Sex ratio for 0-6 age group
			Persons	Males	Females	
1	2	3	4	5	6	7
1	Sathyamangalam	M	3382	1737	1645	947
2	Kembainaickenpalayam	TP	952	490	462	943
3	Ariyappampalayam	TP	1424	759	665	876
4	Bhavanisagar	TP	832	418	414	990
5	Punjaipuliampatti	M	1673	888	785	884
6	Nerunjipettai	TP	611	317	294	927
7	Ammapettai	TP	857	410	447	1090
8	Anthiyur	TP	1849	929	920	990
9	Olagadam	TP	856	455	401	881
10	Athani	TP	666	326	340	1043
11	Jambai	TP	1399	726	673	927
12	Appakudal	TP	905	437	468	1071
13	Bhavani	M	3519	1830	1689	923
14	Salangapalayam	TP	1215	614	601	979
15	Kuruppanaickenpalayam	CT	710	393	317	807
16	Periyakodiveri	TP	1027	510	517	1014
17	Vaniputhur	TP	904	459	445	969
18	Lakkampatti	TP	923	470	453	964
19	Kasipalayam (G)	TP	764	390	374	959
20	Gobichettipalayam	M	4669	2364	2305	975
21	Kuhalur	TP	964	457	507	1109
22	P.Mettupalayam	TP	647	331	316	955
23	Elathur	TP	660	346	314	908
24	Kolappalur	TP	753	397	356	897
25	Nambiyur	TP	1517	764	753	986
26	Pallapalayam	TP	508	252	256	1016
27	Kanjikoil	TP	885	441	444	1007
28	Nallampatti	TP	330	178	152	854
29	Pethampalayam	TP	527	279	248	889
30	Karumandi Chellipalayam	TP	2151	1104	1047	948
31	Perundurai	TP	2240	1154	1086	941

TABLE 12: SEX RATIO OF POPULATION IN THE AGE GROUP 0-6 OF TOWNS, 2011

Sl. No.	Name of town	Status of town	Total population in 0-6 age group			Sex ratio for 0-6 age group
			Persons	Males	Females	
1	2	3	4	5	6	7
32	Chennimalai	TP	1275	663	612	923
33	Vijayapuri	CT	706	344	362	1052
34	Mukasipidiyur	CT	1132	581	551	948
35	Ottapparai	CT	732	367	365	995
36	Suriampalayam	TP	3014	1602	1412	881
37	Chithode	TP	781	401	380	948
38	Brahmana Periya Agraharam	TP	2539	1248	1291	1034
39	Periyasemur	M	5682	2880	2802	973
40	Nasiyanur	TP	883	429	454	1058
41	Veerappanchariram	M	8314	4215	4099	972
42	Erode	M. Corp	14599	7412	7187	970
43	Surampatti	M	4256	2201	2055	934
44	Kasipalayam (E)	M	6832	3535	3297	933
45	Avalpoondurai	TP	869	435	434	998
46	Modakurichi	TP	816	435	381	876
47	Pasur	TP	284	128	156	1219
48	Kilampadi	TP	505	263	242	920
49	Vellottamparappu	TP	516	249	267	1072
50	Vadugapatti	TP	699	346	353	1020
51	Arachalur	TP	871	421	450	1069
52	Sivagiri	TP	1427	740	687	928
53	Unjalur	TP	173	103	70	680
54	Kollankoil	TP	677	353	324	918
55	Vengampudur	TP	510	270	240	889
56	Kodumudi	TP	966	490	476	971
57	Chennasamudram	TP	597	288	309	1073
58	Mettunasuvanpalayam	CT	1574	783	791	1010
59	Thindal	CT	1411	746	665	891
District Total (Urban)			102959	52553	50406	959

TABLE 13: NUMBER AND PERCENTAGE OF SCHEDULED CASTES AND SCHEDULED TRIBES POPULATION IN SUB-DISTRICTS, 2011

Sl. No.	Name of Sub-District	Total/Rural/Urban	Total population	Total Scheduled Castes population	Total Scheduled Tribes population	Percentage of Scheduled Castes population to total population	Percentage of Scheduled Tribes population to total population
1	2	3	4	5	6	7	8
1	Sathyamangalam	Total	327441	64009	13816	19.55	4.22
		Rural	236139	51104	13499	21.64	5.72
		Urban	91302	12905	317	14.13	0.35
2	Bhavani	Total	459517	72962	5573	15.88	1.21
		Rural	314125	54891	4892	17.47	1.56
		Urban	145392	18071	681	12.43	0.47
3	Gobichettipalayam	Total	376351	67213	1531	17.86	0.41
		Rural	216970	43944	1448	20.25	0.67
		Urban	159381	23269	83	14.6	0.05
4	Perundurai	Total	266106	42924	148	16.13	0.06
		Rural	141367	27371	90	19.36	0.06
		Urban	124739	15553	58	12.47	0.05
5	Erode	Total	822329	122375	812	14.88	0.1
		Rural	185167	38006	96	20.53	0.05
		Urban	637162	84369	716	13.24	0.11
District Total		Total	2251744	369483	21880	16.41	0.97
		Rural	1093768	215316	20025	19.69	1.83
		Urban	1157976	154167	1855	13.31	0.16

The share of Scheduled Castes and the Scheduled Tribes in the total population of the district and sub-district wise has been presented in the above table.

The percentage of SCs to the total population was 16.4%; rural share with 19.7% and urban share with 13.3% to the total respective population in the district. The highest SCs population was returned from Sathyamangalam taluk with 19.6%; rural with 21.6% and urban with 14.1%. The lowest SCs population has been returned from Erode taluk with 14.9%; rural with 20.5% and urban with 13.2%. The SCs are more concentrated in rural areas in the district.

The percentage of STs to the total population was almost 1%; rural share with 1.8% and urban share with 0.2%. Sathyamangalam taluk has recorded the highest STs population of 4.2% to the total population of the taluk; rural with 5.7% and urban with 0.4%

TABLE 14: NUMBER AND PERCENTAGE OF SCHEDULED CASTES AND SCHEDULED TRIBES (RURAL) POPULATION IN CD BLOCKS, 2011

Sl. No.	Name of CD Block	Total population	Total Scheduled Castes population	Total Scheduled Tribes population	Percentage of Scheduled Castes population to total population	Percentage of Scheduled Tribes population to total population
1	2	3	4	5	6	7
1	Erode	40448	8840	0	21.86	0
2	Modakkurichi	113402	22128	94	19.51	0.08
3	Kodumudi	31317	7038	2	22.47	0.01
4	Perundurai	75033	13472	76	17.95	0.1
5	Chennimalai	66334	13899	14	20.95	0.02
6	Ammamet	102714	20574	1043	20.03	1.02
7	Anthiyur	107853	18460	2705	17.12	2.51
8	Bhavani	102533	15856	129	15.46	0.13
9	Gobichettipalayam	96187	18725	9	19.47	0.01
10	Nambiyur	69711	14778	9	21.2	0.01
11	Thookanaickenpalayam	51072	10441	1430	20.44	2.8
12	Sathyamangalam	95467	20097	7455	21.05	7.81
13	Bhavanisagar	77313	18563	144	24.01	0.19
14	Talavadi	63359	12444	5900	19.64	9.31
15	Not under Any CD Block	1025	1	1015	0.1	99.02
District Total		1093768	215316	20025	19.69	1.83

The percentage share of the SCs and STs to the total population of the CD Blocks has been presented in the above table.

Among the CD Blocks, the SCs population share to total population of Bhavanisagar CD Block has been returned the highest (24%) compared to other CD Blocks, followed by Erode, Sathyamangalam, Kodumudi and Chennimalai CD Blocks. The lowest SCs population was returned from Bhavani CD Block with 15.6%.

The percentage of STs in rural areas was 1.8% and the highest STs population share was in Talavadi CD Block with 9.3%, followed by Sathyamangalam CD Block. Nil STs population was recorded from Erode CD Block and negligible number has been returned from Kodumudi, Gopichettipalayam and Nambiyur CD Blocks with 0.01% to the total population of the respective CD Blocks.

TABLE 15: PROPORTION OF SCHEDULED CASTES POPULATION TO TOTAL POPULATION IN VILLAGES, 2011

Percentage range of Scheduled Castes population to total population	Number of villages	Percentage	Scheduled Castes population	Percentage
1	2	3	4	5
NIL	8	2.79	0	0.00
Less than 5	16	5.57	1737	0.81
5 - 10	25	8.71	7288	3.38
11 - 20	104	36.24	73096	33.95
21 - 30	82	28.57	83331	38.70
31 - 40	39	13.59	38651	17.95
41 - 50	9	3.14	7582	3.52
51 - 75	4	1.39	3631	1.69
76 and above	0	0.00	0	0.00
District Total	287	100.00	215316	100.00

It is seen from the above table that the SCs population was more in 104 villages with the population percentage share of 11-20%, followed by 82 villages in the population percentage range of 21-30%. In 4 villages, the SCs population share was high with 51-75% to the total population of respective villages. As far as the share of SCs population to the total district SCs population, 82 villages has returned with the highest population of 83331 (38.7%).

TABLE 16: PROPORTION OF SCHEDULED TRIBES POPULATION TO TOTAL POPULATION IN VILLAGES, 2011

Percentage range of Scheduled Tribes population to total population	Number of villages	Percentage	Scheduled Tribes population	Percentage
1	2	3	4	5
NIL	185	64.46	0	0.00
Less than 5	86	29.97	2980	14.88
5 - 10	4	1.39	1355	6.77
11 - 20	3	1.05	2680	13.38
21 - 30	2	0.70	5345	26.69
31 - 40	1	0.35	2167	10.82
41 - 50	3	1.05	4483	22.39
51 - 75	0	0.00	0	0.00
76 and above	3	1.05	1015	5.07
District Total	287	100.00	20025	100.00

It is seen from the above table that there is no STs in 185 villages constituting nearly 65%. Of 287 villages, 86 villages has recorded the population share of less than 5% to the total population of respective villages

TABLE 17: NUMBER AND PERCENTAGE OF SCHEDULED CASTES AND SCHEDULED TRIBES POPULATION IN TOWNS, 2011- Contd..../-

Sl. No.	Name of town	Total Population	Total Scheduled Castes population	Total Scheduled Tribes population	Percentage of Scheduled Castes population to total population	Percentage of Scheduled Tribes population to total population
1	2	3	4	5	6	7
1	Sathyamangalam (M)	37816	3927	280	10.38	0.74
2	K. Naickenpalayam (TP)	11103	1872	3	16.86	0.03
3	Ariyappampalayam (TP)	15706	2190	19	13.94	0.12
4	Bhavanisagar (TP)	7710	1046	8	13.57	0.1
5	Punjaipuliampatti (M)	18967	3870	7	20.4	0.04
6	Nerunjipttai (TP)	6791	1342	12	19.76	0.18
7	Ammapettai (TP)	9677	1562	401	16.14	4.14
8	Anthiyur (TP)	21086	1708	21	8.1	0.1
9	Olagadam (TP)	9958	1302	154	13.07	1.55
10	Athani (TP)	8430	1986	12	23.56	0.14
11	Jambai (TP)	16522	3930	0	23.79	0
12	Appakudal (TP)	10610	1124	6	10.59	0.06
13	Bhavani (M)	39225	3251	40	8.29	0.1
14	Salangapalayam (TP)	15609	1458	0	9.34	0
15	Kur. Naickenpalayam(CT)	7484	408	35	5.45	0.47
16	Periyakodiveri (TP)	12330	2874	10	23.31	0.08
17	Vaniputhur (TP)	12044	1702	23	14.13	0.19
18	Lakkampatti (TP)	11716	1483	1	12.66	0.01
19	Kasipalayam (G) (TP)	9093	1630	0	17.93	0
20	Gobichettipalayam (M)	59523	6394	47	10.74	0.08
21	Kuhalur (TP)	11753	2158	2	18.36	0.02
22	P.Mettupalayam (TP)	9109	909	0	9.98	0
23	Elathur (TP)	7827	1421	0	18.16	0
24	Kolappalur (TP)	9607	2096	0	21.82	0
25	Nambiyur (TP)	16379	2602	0	15.89	0
26	Pallapalayam (TP)	7263	1425	1	19.62	0.01
27	Kanjikoil (TP)	11294	2321	0	20.55	0
28	Nallampatti (TP)	3874	942	0	24.32	0
29	Pethampalayam (TP)	7152	1899	6	26.55	0.08
30	Karu. Chellipalayam (TP)	23868	3383	14	14.17	0.06
31	Perundurair (TP)	24930	2619	17	10.51	0.07
32	Chennimalai (TP)	15500	503	5	3.25	0.03
33	Vijayapuri (CT)	7222	441	9	6.11	0.12

TABLE 17: NUMBER AND PERCENTAGE OF SCHEDULED CASTES AND SCHEDULED TRIBES POPULATION IN TOWNS, 2011

Sl. No.	Name of town	Total Population	Total Scheduled Castes population	Total Scheduled Tribes population	Percentage of Scheduled Castes population to total population	Percentage of Scheduled Tribes population to total population
1	2	3	4	5	6	7
34	Mukasipidariyur (CT)	14143	1332	6	9.42	0.04
35	Ottapparai (CT)	9493	688	0	7.25	0
36	Suriyampalayam (TP)	28585	7444	13	26.04	0.05
37	Chithode (TP)	8550	903	0	10.56	0
38	Br. Periya Agraharam(TP)	24798	7484	6	30.18	0.02
39	Periyasemur (M)	55282	4180	21	7.56	0.04
40	Nasiyanur (TP)	10970	2364	1	21.55	0.01
41	Veerappanchatiram (M)	84453	6148	37	7.28	0.04
42	Erode (M.Corp)	157101	17351	230	11.04	0.15
43	Surampatti (M)	41782	2913	14	6.97	0.03
44	Kasipalayam (E) (M)	73425	11024	282	15.01	0.38
45	Avalpoondurai (TP)	11789	2000	5	16.96	0.04
46	Modakurichi (TP)	9907	1889	34	19.07	0.34
47	Pasur (TP)	3670	977	0	26.62	0
48	Kilampadi (TP)	6422	1602	0	24.95	0
49	Vellottamparappu (TP)	7621	1170	0	15.35	0
50	Vadugapatti (TP)	9657	2357	0	24.41	0
51	Arachalur (TP)	12034	2461	0	20.45	0
52	Sivagiri (TP)	17979	2328	0	12.95	0
53	Unjalur (TP)	2482	239	0	9.63	0
54	Kollankoil (TP)	9196	1499	0	16.3	0
55	Vengampudur (TP)	7443	1003	0	13.48	0
56	Kodumudi (TP)	13225	1757	28	13.29	0.21
57	Chennasamudram (TP)	8111	1439	0	17.74	0
58	Mettu.suvanpalayam (CT)	17240	1925	24	11.17	0.14
59	Thindal (CT)	15440	1912	21	12.38	0.14
District Total (Urban)		1157976	154167	1855	13.31	0.16

The percentage of SCs and STs population to the total population in urban areas was 13.3% and 0.2% respectively. It is less compared to the rural areas. Brhmana Periya Agraharam Town Panchayat has returned with the highest SCs population with 30.2%, followed by Pasur Town Panchayat with 26.6%.

The STs population in many towns has been reported Nil. Numerically, the STs are very negligible in towns as they were migrated from their native rural areas to towns for their subsistence. They constitute only 0.2% to the total urban population of the district. Ammapettai Town Panchayat has returned with the highest STs population of 4.1% to the total population of the town.

TABLE 18: SEX RATIO AMONG SCHEDULED CASTES AND SCHEDULED TRIBES (RURAL) IN CD BLOCKS, 2011

Sl. No.	Name of C.D.block	Scheduled Castes sex ratio	Scheduled Tribes sex ratio
1	2	3	4
1	Erode	992	0
2	Modakkurichi	1007	1000
3	Kodumudi	1023	0
4	Perundurai	1007	854
5	Chennimalai	972	750
6	Ammapet	963	942
7	Anthiyur	988	939
8	Bhavani	1004	1048
9	Gobichettipalayam	991	1250
10	Nambiyur	1039	800
11	Thookanaickenpalayam	1021	1043
12	Sathyamangalam	1009	984
13	Bhavanisagar	975	1149
14	Talavadi	1039	1030
15	Not under Any CD Block	0	890
	District Total	999	989

TABLE 19: SEX RATIO AMONG SCHEDULED CASTES AND SCHEDULED TRIBES IN TOWNS, 2011- Contd.../-

Sl. No.	Name of town	Scheduled Castes sex ratio	Scheduled Tribes sex ratio
1	2	3	4
1	Sathyamangalam (M)	991	931
2	Kembainaiickenpalayam (TP)	1000	2000
3	Ariyappampalayam (TP)	1009	1375
4	Bhavanisagar (TP)	1035	1000
5	Punjaipuliampatti (M)	993	6000
6	Nerunji Pettai (TP)	1036	1400
7	Ammapettai (TP)	1077	966
8	Anthiyur (TP)	1005	400
9	Olagadam (TP)	1009	1081
10	Athani (TP)	974	500
11	Jambai (TP)	1003	0
12	Appakudal (TP)	1070	1000
13	Bhavani (M)	1034	905
14	Salangapalayam (TP)	997	0
15	Kuruppanaickenpalayam (CT)	962	944
16	Periyakodiveri (TP)	997	250
17	Vaniputhur (TP)	1073	1091
18	Lakkampatti (TP)	1001	0

TABLE 19: SEX RATIO AMONG SCHEDULED CASTES AND SCHEDULED TRIBES IN TOWNS, 2011

Sl. No.	Name of town	Scheduled Castes sex ratio	Scheduled Tribes sex ratio
1	2	3	4
19	Kasipalayam (G) (TP)	1050	0
20	Gobichettipalayam (M)	1023	958
21	Kuhalur (TP)	1013	1000
22	P.Mettupalayam (TP)	1071	0
23	Elathur (TP)	936	0
24	Kolappalur (TP)	1004	0
25	Nambiyur (TP)	992	0
26	Pallapalayam (TP)	949	0
27	Kanjikoil (TP)	999	0
28	Nallampatti (TP)	1039	0
29	Pethampalayam (TP)	1053	500
30	Karumandi Chellipalayam (TP)	1032	1800
31	Perundurair (TP)	1026	1125
32	Chennimalai (TP)	973	250
33	Vijayapuri (CT)	1120	3500
34	Mukasipidiyur (CT)	1012	1000
35	Ottapparai (CT)	1123	0
36	Suriyampalayam (TP)	1020	857
37	Chithode (TP)	1025	0
38	Brahmana Periya Agraharam (TP)	1002	2000
39	Periyasemur (M)	977	909
40	Nasiyanur (TP)	1012	0
41	Veerappancharam (M)	981	762
42	Erode (M.Corp)	1005	917
43	Surampatti (M)	1006	400
44	Kasipalayam (E) (M)	969	880
45	Avalpoondurai (TP)	1006	0
46	Modakurichi (TP)	1087	789
47	Pasur (TP)	1010	0
48	Kilampadi (TP)	1056	0
49	Vellottamparappu (TP)	1038	0
50	Vadugapatti (TP)	1028	0
51	Arachalur (TP)	1053	0
52	Sivagiri (TP)	1042	0
53	Unjalur (TP)	992	0
54	Kollankoil (TP)	985	0
55	Vengampudur (TP)	990	0
56	Kodumudi (TP)	1029	867
57	Chennasamudram (TP)	1035	0
58	Mettunasuvanpalayam (CT)	1018	846
59	Thindal (CT)	1047	1100
	District Total (Urban)	1010	940

TABLE 20: NUMBER OF LITERATES AND ILLITERATES, LITERACY RATE BY SEX IN SUB-DISTRICTS, 2011

Sl. No.	Name of Sub-district	T/R/U	Number of literates and illiterates						Literacy rate			Gap in male-female literacy rate
			Number of literates			Number of illiterates			P	M	F	
			P	M	F	P	M	F				
1	2	3	4	5	6	7	8	9	10	11	12	13
1	Sathyamangalam	T	194565	109418	85147	132876	55051	77825	65.37	73.32	57.37	15.95
		R	132016	75333	56683	104123	43494	60629	61.51	69.83	53.11	16.72
		U	62549	34085	28464	28753	11557	17196	75.32	82.43	68.28	14.15
2	Bhavani	T	278164	159453	118711	181353	73861	107492	66.4	75.08	57.47	17.61
		R	179294	104695	74599	134831	55595	79236	62.66	71.81	53.16	18.65
		U	98870	54758	44112	46522	18266	28256	74.45	82.24	66.62	15.62
3	Gobichettipalayam	T	240263	133401	106862	136088	53290	82798	69.33	77.76	61.06	16.7
		R	130367	74118	56249	86603	34168	52435	65.18	74.39	56.03	18.36
		U	109896	59283	50613	49485	19122	30363	74.99	82.43	67.81	14.62
4	Perundurai	T	179099	101086	78013	87007	33184	53823	73.19	81.97	64.27	17.7
		R	90420	53026	37394	50947	19481	31466	69.31	79.24	58.86	20.38
		U	88679	48060	40619	36060	13703	22357	77.62	85.21	70.21	15
5	Erode	T	600571	324942	275629	221758	86182	135576	80.22	87.01	73.46	13.55
		R	122949	68802	54147	62218	23681	38537	72.19	81.14	63.32	17.82
		U	477622	256140	221482	159540	62501	97039	82.58	88.73	76.45	12.28
District Total		T	1492662	828300	664362	759082	301568	457514	72.58	80.42	64.71	15.71
		R	655046	375974	279072	438722	176419	262303	65.41	74.45	56.21	18.24
		U	837616	452326	385290	320360	125149	195211	79.39	86.17	72.68	13.49

The literacy level has been presented in the above table. The total literacy in the district was 72.6%; males 80.4% and females 64.7%. The rural literacy in district was 65.4%; males 74.5% and females 56.2%. The urban literacy was 79.4%; males 86.2% and females 72.7%. The literacy gap between male and female was 15.7%; rural with 18.2% and urban with 13.5%. It is clear that the literacy gap between male and female in rural areas is higher than the urban areas. The highest literacy level has been recorded in Erode taluk and the lowest was returned from Sathyamangalam taluk. The highest literacy gap between male and female was found in the rural areas of Perundurai taluk with 20.4%.

TABLE 21: NUMBER OF LITERATES AND ILLITERATES, LITERACY RATE BY SEX IN CD BLOCKS (RURAL), 2011

Sl. No.	Name of CD Block	Number of literates and illiterates						Literacy rate			Gap in male-female literacy rate
		Number of literates			Number of illiterates			P	M	F	
		P	M	F	P	M	F				
1	2	3	4	5	6	7	8	9	10	11	12
1	Erode	26515	14757	11758	13933	5589	8344	71.93	79.83	63.99	15.84
2	Modakkurichi	75864	42358	33506	37538	14277	23261	72.76	81.59	64	17.59
3	Kodumudi	20570	11687	8883	10747	3815	6932	70.5	81.22	60.07	21.15
4	Perundurai	47884	27551	20333	27149	10495	16654	69.38	78.74	59.76	18.98
5	Chennimalai	42536	25475	17061	23798	8986	14812	69.24	79.79	57.82	21.97
6	Ammamet	57924	34084	23840	44790	18466	26324	61.78	71.18	51.98	19.2
7	Anthiyur	57098	33422	23676	50755	21397	29358	58.61	67.64	49.31	18.33
8	Bhavani	63907	36995	26912	38626	15385	23241	67.91	76.97	58.45	18.52
9	Gobichettipalayam	59599	33809	25790	36588	14384	22204	67.15	76.27	58.06	18.21
10	Nambiyur	40819	23647	17172	28892	11136	17756	63.68	73.96	53.46	20.5
11	Th.naickenpalayam	29949	16662	13287	21123	8648	12475	63.49	71.43	55.73	15.7
12	Sathyamangalam	51662	29797	21865	43805	18587	25218	59.53	67.84	51.01	16.83
13	Bhavanisagar	45583	25901	19682	31730	13020	18710	64.63	73.03	56.13	16.9
14	Talavadi	34771	19635	15136	28588	11887	16701	60.69	68.93	52.54	16.39
15	Not under Any CD Block	365	194	171	660	347	313	43.35	45.01	41.61	3.4
District Total (Rrual)		655046	375974	279072	438722	176419	262303	65.41	74.45	56.21	18.24

The literacy in rural areas of the district was 65.4%; males 74.5% and females 56.2%. The highest literacy level was returned from Modakkurichi CD Block with 72.8%; males 81.6% and females 64%. The lowest literacy was recorded in Anthiyur CD Block with 58.6%; males 67.6% and females 49.3%. The highest female literacy was returned from Erode and Modakkurichi CD Blocks.

The literacy gap between male and female was 18.2% in rural areas, higher than the urban areas. The highest literacy gap between male and female was recorded from Chennimalai and Kodumudi CD Blocks.

TABLE 22: DISTRIBUTION OF VILLAGES BY LITERACY RATE RANGE, 2011

Range of literacy rate for villages	Number of inhabited villages	Percentage distribution of villages	Population	Percentage distribution of population
1	2	3	4	5
0	0	0.00	0	0.00
1 - 10	0	0.00	0	0.00
11 - 20	0	0.00	0	0.00
21 - 30	0	0.00	0	0.00
31 - 40	3	1.05	19656	1.80
41 - 50	5	1.74	28452	2.60
51 - 60	51	17.77	183258	16.75
61 - 70	171	59.58	597936	54.67
71 - 80	53	18.47	244458	22.35
81 - 90	4	1.39	20008	1.83
91 - 99	0	0.00	0	0.00
100	0	0.00	0	0.00
District Total	287	100.00	1093768	100.00

Literacy rate for District: 65.41

TABLE 23: NUMBER OF LITERATES AND ILLITERATES, LITERACY RATE BY SEX IN TOWNS, 2011-Contd.../-

Sl. No.	Name of Town	Number of literates and illiterates						Literacy rate			Gap in male-female literacy rate
		Number of literates			Number of illiterates			P	M	F	
		P	M	F	P	M	F				
1	2	3	4	5	6	7	8	9	10	11	12
1	Sathyamangalam(M)	27234	14670	12564	10582	4178	6404	79.09	85.73	72.53	13.2
2	K.naickenpalayam(TP)	5901	3460	2441	5202	2162	3040	58.13	67.42	48.64	18.78
3	Ariyappampalayam(TP)	9712	5305	4407	5994	2504	3490	68	75.25	60.94	14.31
4	Bhavanisagar(TP)	5590	3011	2579	2120	882	1238	81.27	86.65	75.79	10.86
5	Punjaipuliampatti(M)	14112	7639	6473	4855	1831	3024	81.6	89.01	74.3	14.71
6	Nerunjipettai(TP)	4106	2325	1781	2685	1121	1564	66.44	74.3	58.37	15.93
7	Ammappettai(TP)	6166	3510	2656	3511	1369	2142	69.91	78.54	61.04	17.5
8	Anthiyur(TP)	15549	8522	7027	5537	2111	3426	80.83	87.82	73.71	14.11
9	Olagadam(TP)	6016	3562	2454	3942	1500	2442	66.1	77.32	54.59	22.73
10	Athani(TP)	5141	2844	2297	3289	1363	1926	66.22	73.28	59.16	14.12
11	Jambai(TP)	9964	5691	4273	6558	2639	3919	65.89	74.84	56.83	18.01
12	Appakudal(TP)	6954	3935	3019	3656	1374	2282	71.65	80.77	62.47	18.3
13	Bhavani(M)	30250	15993	14257	8975	3566	5409	84.72	90.21	79.31	10.9
14	Salangapalayam(TP)	9396	5480	3916	6213	2373	3840	65.28	75.7	54.73	20.97
15	Ku.naickenpalayam(CT)	5328	2896	2432	2156	850	1306	78.65	86.37	71.09	15.28
16	Periyakodiveri(TP)	7685	4305	3380	4645	1876	2769	67.99	75.91	60.01	15.9

TABLE 23: NUMBER OF LITERATES AND ILLITERATES, LITERACY RATE BY SEX IN TOWNS, 2011

Sl. No.	Name of Town	Number of literates and illiterates						Literacy rate			Gap in male-female literacy rate
		Number of literates			Number of illiterates			P	M	F	
		P	M	F	P	M	F				
1	2	3	4	5	6	7	8	9	10	11	12
17	Vaniputhur(TP)	7569	4136	3433	4475	1801	2674	67.94	75.5	60.63	14.87
18	Lakkampatti(TP)	8197	4492	3705	3519	1358	2161	75.95	83.49	68.45	15.04
19	Kasipalayam(G)(TP)	5611	3124	2487	3482	1374	2108	67.37	76.05	58.92	17.13
20	Gobichettipalayam(M)	46738	24032	22706	12785	4834	7951	85.2	90.68	80.09	10.59
21	Kuhalur(TP)	6865	3894	2971	4888	1871	3017	63.63	73.36	54.21	19.15
22	P.Mettupalayam(TP)	5878	3308	2570	3231	1196	2035	69.46	79.27	59.92	19.35
23	Elathur(TP)	4361	2536	1825	3466	1340	2126	60.85	71.84	50.18	21.66
24	Kolappalur(TP)	6184	3507	2677	3423	1291	2132	69.84	79.69	60.12	19.57
25	Nambiyur(TP)	10808	5949	4859	5571	2181	3390	72.72	80.76	64.82	15.94
26	Pallapalayam(TP)	4434	2523	1911	2829	1101	1728	65.64	74.82	56.49	18.33
27	Kanji koil(TP)	7317	4055	3262	3977	1530	2447	70.29	78.83	61.96	16.87
28	Nallampatti(TP)	2272	1299	973	1602	630	972	64.11	74.19	54.27	19.92
29	Pethampalayam(TP)	4228	2404	1824	2924	1153	1771	63.82	73.34	54.5	18.84
30	Karu.Chellipalayam(TP)	17890	9346	8544	5978	2306	3672	82.38	88.6	76.5	12.1
31	Perundurai(TP)	19498	10075	9423	5432	2139	3293	85.93	91.09	81.02	10.07
32	Chenni malai(TP)	11716	6321	5395	3784	1390	2394	82.36	89.69	75.17	14.52
33	Vijayapuri(CT)	5086	2838	2248	2136	798	1338	78.05	86.21	69.73	16.48
34	Mukasipidariyur(CT)	9791	5536	4255	4352	1572	2780	75.25	84.82	65.62	19.2
35	Ottapparai(CT)	6447	3663	2784	3046	1084	1962	73.59	83.63	63.55	20.08
36	Suriyampalayam(TP)	19620	10726	8894	8965	3579	5386	76.73	84.44	69.12	15.32
37	Chithode(TP)	6219	3375	2844	2331	886	1445	80.05	87.44	72.76	14.68
38	Br.Periya A graham(TP)	17295	9326	7969	7503	3017	4486	77.7	84.06	71.38	12.68
39	Periyasemur(M)	40977	22310	18667	14305	5892	8413	82.61	88.11	76.89	11.22
40	Nasiyanur(TP)	7220	4037	3183	3750	1408	2342	71.58	80.48	62.77	17.71
41	Veerappan chatiram(M)	63621	34098	29523	20832	8300	12532	83.56	89.3	77.78	11.52
42	Erode(M. Corp)	125814	65865	59949	31287	12357	18930	88.29	93.02	83.62	9.4
43	Surampatti(M)	31830	16992	14838	9952	3995	5957	84.82	90.45	79.18	11.27
44	Kasipalayam (E)(M)	57806	30708	27098	15619	6268	9351	86.8	91.83	81.74	10.09
45	Avalpoondurai(TP)	8029	4436	3593	3760	1377	2383	73.53	82.48	64.83	17.65
46	Modakurichi(TP)	6578	3653	2925	3329	1278	2051	72.36	81.25	63.66	17.59
47	Pasur(TP)	2386	1334	1052	1284	462	822	70.47	79.98	61.23	18.75
48	Kilampadi(TP)	4087	2332	1755	2335	835	1500	69.07	80.3	58.25	22.05
49	Vellottamparappu(TP)	5290	2994	2296	2331	775	1556	74.45	85.06	64.04	21.02
50	Vadugapatti(TP)	6111	3416	2695	3546	1394	2152	68.22	76.52	59.97	16.55
51	Arachalur(TP)	8004	4397	3607	4030	1544	2486	71.7	79.66	63.92	15.74
52	Sivagiri(TP)	12795	7001	5794	5184	1908	3276	77.3	85.7	69.12	16.58
53	Unjalur(TP)	1865	1023	842	617	212	405	80.77	90.37	71.54	18.83
54	Kollankoil(TP)	6098	3428	2670	3098	1189	1909	71.58	80.39	62.75	17.64
55	Vengampudur(TP)	5283	2928	2355	2160	744	1416	76.2	86.07	66.69	19.38
56	Kodumudi(TP)	9761	5305	4456	3464	1222	2242	79.62	87.87	71.62	16.25
57	Chennasamudram(TP)	5557	3143	2414	2554	863	1691	73.96	84.53	63.59	20.94
58	Met.suvanpalayam(CT)	13296	7076	6220	3944	1562	2382	84.87	90.08	79.63	10.45
59	Thindal(CT)	12080	6237	5843	3360	1434	1926	86.11	90.06	82.25	7.81
	District Total (Urban)	837616	452326	385290	320360	125149	195211	79.39	86.17	72.68	13.49

TABLE 24: NUMBER OF SCHEDULED CASTES LITERATES AND ILLITERATES, LITERACY RATE BY SEX IN CD BLOCKS, 2011

Sl. No.	Name of CD Block	Number of literates and illiterates						Literacy rate			Gap in male-female literacy rate
		Number of literates			Number of illiterates			P	M	F	
		P	M	F	P	M	F				
1	2	3	4	5	6	7	8	9	10	11	12
1	Erode	4934	2768	2166	3906	1670	2236	61.74	68.89	54.5	14.39
2	Modakkurichi	12361	6916	5445	9767	4108	5659	61.45	69.26	53.75	15.51
3	Kodumudi	3986	2262	1724	3052	1217	1835	61.7	71.15	52.54	18.61
4	Perundurai	6486	3582	2904	6986	3130	3856	53.01	58.87	47.21	11.66
5	Chennimalai	7369	4238	3131	6530	2809	3721	58.19	66.08	50.1	15.98
6	Ammapet	9829	5782	4047	10745	4697	6048	52.93	61.16	44.39	16.77
7	Anthiyur	9386	5334	4052	9074	3952	5122	56.38	63.65	49.01	14.64
8	Bhavani	8086	4534	3552	7770	3379	4391	56.59	63.59	49.62	13.97
9	Gobichettipalayam	9059	5140	3919	9666	4267	5399	53.28	60.26	46.26	14
10	Nambiyur	6385	3561	2824	8393	3685	4708	47.98	54.54	41.66	12.88
11	Thookanaickenpalay	4979	2759	2220	5462	2408	3054	52.17	58.55	45.94	12.61
12	Sathyamangalam	8838	4923	3915	11259	5079	6180	49.14	55.11	43.25	11.86
13	Bhavanisagar	8216	4683	3533	10347	4717	5630	49.73	56.21	43.14	13.07
14	Talavadi	6617	3606	3011	5827	2497	3330	59.03	65.62	52.7	12.92
15	Not under any CD Block	1	0	1	0	0	0	100	0	100	-100
District Total		106532	60088	46444	108784	47615	61169	54.76	61.83	47.7	14.13

The literacy among the SCs in the rural areas of the district was 54.8%; males 61.8% and females 47.7%. The CD Block-wise status of literacy reveal that Erode CD Block has returned with the highest literacy of 61.7% compared to other CD Blocks. The lowest literacy was returned from Nambiyur CD Block with 47.9%; males with 54.5% and females with 41.6%. The literacy gap between male and female among the SCs was 14.1%, the highest being recorded at 18.6% in Kodumudi CD Block. The lowest literacy gap was recorded from Perundurai CD Block with 11.7%.

TABLE 25: DISTRIBUTION OF VILLAGES BY LITERACY RATE RANGE FOR SCHEDULED CASTES POPULATION (RURAL), 2011

Range of literacy rate for villages	Number of inhabited villages having Scheduled Castes	Percentage distribution of villages	Scheduled Castes population	Percentage distribution of population
1	2	3	4	5
0	1	0.36	6	0.00
1 - 10	0	0.00	0	0.00
11 - 20	0	0.00	0	0.00
21 - 30	0	0.00	0	0.00
31 - 40	18	6.45	7665	3.56
41 - 50	73	26.16	48176	22.37
51 - 60	132	47.31	115192	53.50
61 - 70	41	14.70	38501	17.88
71 - 80	10	3.58	5485	2.55
81 - 90	1	0.36	224	0.10
91 - 99	1	0.36	60	0.03
100	2	0.72	7	0.00
District Total	279	100.00	215316	100.00

District Scheduled Castes Literacy rate: 54.76

TABLE 26: NUMBER OF SCHEDULED CASTES LITERATES AND ILLITERATES, LITERACY RATE BY SEX IN TOWNS, 2011- Contd.../-

Sl. No.	Name of Town	Number of literates and illiterates						Literacy rate			Gap in male-female literacy rate
		Number of literates			Number of illiterates			P	M	F	
		P	M	F	P	M	F				
1	2	3	4	5	6	7	8	9	10	11	12
1	Sathyamangalam(M)	2041	1120	921	1886	852	1034	58.28	64.26	52.36	11.9
2	K. naickenpalayam(TP)	670	376	294	1202	560	642	39.69	44.08	35.21	8.87
3	Ariyappampalayam(TP)	951	528	423	1239	562	677	47.86	53.93	41.96	11.97
4	Bhavanisagar(TP)	571	313	258	475	201	274	60.94	67.9	54.2	13.7
5	Punjaipuliampatti(M)	2171	1236	935	1699	706	993	62.56	71.94	53.37	18.57
6	Nerunji Pettai(TP)	637	361	276	705	298	407	53.53	62.24	45.25	16.99
7	Ammappettai(TP)	839	449	390	723	303	420	60.53	67.12	54.39	12.73
8	Anthiyur(TP)	1185	662	523	523	190	333	76.5	85.42	67.57	17.85
9	Olagadam(TP)	804	449	355	498	199	299	68.31	76.88	59.87	17.01
10	Athani(TP)	985	545	440	1001	461	540	53.91	58.41	49.22	9.19
11	Jambai(TP)	1901	1077	824	2029	885	1144	53.49	60.78	46.24	14.54
12	Appakudal(TP)	697	379	318	427	164	263	68.67	76.72	61.04	15.68
13	Bhavani(M)	2273	1218	1055	978	380	598	77.05	84.64	69.82	14.82
14	Salangapalayam(TP)	646	359	287	812	371	441	49.96	56.09	43.95	12.14
15	Kur.naickenpalayam(CT)	295	159	136	113	49	64	81.27	86.41	75.98	10.43
16	Periyakodiveri(TP)	1205	681	524	1669	758	911	47.33	53.29	41.32	11.97
17	Vaniputhur(TP)	880	478	402	822	343	479	56.66	63.65	50.12	13.53

TABLE 26: NUMBER OF SCHEDULED CASTES LITERATES AND ILLITERATES, LITERACY RATE BY SEX IN TOWNS, 2011

Sl. No.	Name of Town	Number of literates and illiterates						Literacy rate			Gap in male-female literacy rate
		Number of literates			Number of illiterates			P	M	F	
		P	M	F	P	M	F				
1	2	3	4	5	6	7	8	9	10	11	12
18	Lakkampatti(TP)	847	481	366	636	260	376	62.19	70.12	54.14	15.98
19	Kasipalayam(G)(TP)	785	408	377	845	387	458	53.66	57.79	49.8	7.99
20	Gobichettipalayam(M)	3816	2071	1745	2578	1089	1489	65.75	72.41	59.27	13.14
21	Kuhalur(TP)	1116	628	488	1042	444	598	56.36	64.34	48.61	15.73
22	P.Mettupalayam(TP)	420	224	196	489	215	274	49.41	54.9	44.34	10.56
23	Elathur(TP)	741	431	310	680	303	377	57	64.71	48.9	15.81
24	Kolappalur(TP)	988	567	421	1108	479	629	51.49	59.43	43.63	15.8
25	Nambiyur(TP)	1265	719	546	1337	587	750	54.55	62.25	46.91	15.34
26	Pallapalayam(TP)	752	456	296	673	275	398	56.2	65.71	45.96	19.75
27	Kanjikoil(TP)	1153	654	499	1168	507	661	54.44	62.46	46.59	15.87
28	Nallampatti(TP)	407	225	182	535	237	298	47.77	54.48	41.46	13.02
29	Pethampalayam(TP)	881	465	416	1018	460	558	50.87	55.16	46.79	8.37
30	Kar. Chellipalayam(TP)	1964	1056	908	1419	609	810	64.18	70.64	58.02	12.62
31	Perundururai(TP)	1643	896	747	976	397	579	68.46	75.87	61.28	14.59
32	Chennimalai(TP)	329	185	144	174	70	104	73.44	83.33	63.72	19.61
33	Vijayapuri(CT)	253	131	122	188	77	111	63.25	70.05	57.28	12.77
34	Mukasipidariyur(CT)	696	380	316	636	282	354	57.28	63.44	51.3	12.14
35	Ottapparai(CT)	393	222	171	295	102	193	60.84	73.27	49.85	23.42
36	Suriyampalayam(TP)	4845	2705	2140	2599	981	1618	72.99	82.22	63.92	18.3
37	Chithode(TP)	504	281	223	399	165	234	62.69	70.25	55.2	15.05
38	Br. Periya Agraharam(TP)	4461	2507	1954	3023	1232	1791	66.14	74.28	57.98	16.3
39	Periyasemur(M)	2824	1532	1292	1356	582	774	76.06	81.58	70.41	11.17
40	Nasiyanur(TP)	1234	684	550	1130	491	639	56.81	63.27	50.41	12.86
41	Veerappanchatiram(M)	4012	2227	1785	2136	877	1259	72.55	79.56	65.36	14.2
42	Erode(M.Corp)	12182	6623	5559	5169	2033	3136	78.04	85.41	70.77	14.64
43	Surampatti(M)	2019	1077	942	894	375	519	77.42	83.29	71.63	11.66
44	Kasipalayam (E)(M)	8073	4420	3653	2951	1180	1771	81.66	87.77	75.32	12.45
45	Avalpoondurai(TP)	1124	648	476	876	349	527	61.02	71.13	51.13	20
46	Modakurichi(TP)	1118	612	506	771	293	478	64.96	74.27	56.41	17.86
47	Pasur(TP)	510	292	218	467	194	273	55.86	64.6	47.29	17.31
48	Kilampadi(TP)	780	447	333	822	332	490	52.77	62.61	43.59	19.02
49	Vellottamparappu(TP)	633	357	276	537	217	320	59.55	68.79	50.74	18.05
50	Vadugapatti(TP)	1287	719	568	1070	443	627	59.39	66.88	52.01	14.87
51	Arachalur(TP)	1307	732	575	1154	467	687	58.06	66.01	50.35	15.66
52	Sivagiri(TP)	1359	745	614	969	395	574	64.22	72.19	56.64	15.55
53	Unjalur(TP)	163	92	71	76	28	48	71.81	80.7	62.83	17.87
54	Kollankoil(TP)	813	451	362	686	304	382	58.45	65.08	51.86	13.22
55	Vengampudur(TP)	595	341	254	408	163	245	63.57	73.18	54.04	19.14
56	Kodumudi(TP)	1060	601	459	697	265	432	65.84	75.98	56.04	19.94
57	Chennasamudram(TP)	796	450	346	643	257	386	60.44	69.34	51.8	17.54
58	Met.suvanpalayam(CT)	1207	667	540	718	287	431	69.53	77.83	61.43	16.4
59	Thindal(CT)	1130	591	539	782	343	439	66.31	71.12	61.74	9.38
	District Total	91236	50390	40846	62931	26315	36616	65.46	72.83	58.2	14.63

TABLE 27: NUMBER AND PERCENTAGE OF SCHEDULED TRIBES LITERATES AND ILLITERATES BY SEX IN CD BLOCKS, 2011

Sl. No.	Name of CD Block	Number of literates and illiterates						Literacy rate			Gap in male-female literacy rate
		Number of literates			Number of illiterates			P	M	F	
		P	M	F	P	M	F				
1	2	3	4	5	6	7	8	9	10	11	12
1	Erode	0	0	0	0	0	0	0	0	0	0
2	Modakkurichi	58	32	26	36	15	21	71.6	82.05	61.9	20.15
3	Kodumudi	0	0	0	2	0	2	0	0	0	0
4	Perundurair	56	30	26	20	11	9	78.87	83.33	74.29	9.04
5	Chenni malai	11	8	3	3	0	3	84.62	100	60	40
6	Ammamet	723	420	303	320	117	203	73.93	83.83	63.52	20.31
7	Anthiyur	737	450	287	1968	945	1023	32.25	38.53	25.69	12.84
8	Bhavani	98	51	47	31	12	19	80.99	83.61	78.33	5.28
9	Gobichettipalayam	5	3	2	4	1	3	55.56	75	40	35
10	Nambiyur	4	3	1	5	2	3	66.67	100	33.33	66.67
11	Th.naickenpalayam	534	286	248	896	414	482	41.33	45.18	37.63	7.55
12	Sathyamangalam	2625	1587	1038	4830	2170	2660	39.61	47.69	31.46	16.23
13	Bhavanisagar	78	40	38	66	27	39	61.42	67.8	55.88	11.92
14	Talavadi	2603	1493	1110	3297	1414	1883	49.91	58.12	41.95	16.17
15	Not under any CD Block	360	191	169	655	346	309	43.22	44.73	41.63	3.1
District Total		7892	4594	3298	12133	5474	6659	44.69	51.99	37.38	14.61

TABLE 28: DISTRIBUTION OF VILLAGES BY LITERACY RATE RANGE FOR SCHEDULED TRIBES POPULATION (RURAL), 2011

Range of literacy rate for villages	Number of inhabited villages having Scheduled Tribes	Percentage distribution of villages	Scheduled Tribes population	Percentage distribution of population
1	2	3	4	5
0	10	9.80	18	0.09
1 - 10	1	0.98	34	0.17
11 - 20	2	1.96	74	0.37
21 - 30	4	3.92	2300	11.49
31 - 40	17	16.67	9054	45.21
41 - 50	14	13.73	3578	17.87
51 - 60	5	4.90	2324	11.61
61 - 70	10	9.80	369	1.84
71 - 80	9	8.82	1764	8.81
81 - 90	9	8.82	356	1.78
91 - 99	3	2.94	110	0.55
100	18	17.65	44	0.22
District Total	102	100.00	20025	100.00

Scheduled Tribes Literacy rate: 44.69

TABLE 29: NUMBER AND PERCENTAGE OF SCHEDULED TRIBE LITERATES AND ILLITERATES BY SEX IN TOWNS, 2011

Sl. No.	Name of Town	Number of Literates and Illiterates						Literacy rate			Gap in male-female literacy rate
		Number of literates			Number of illiterates			P	M	F	
		P	M	F	P	M	F				
1	2	3	4	5	6	7	8	9	10	11	12
1	Sathyamangalam(M)	137	78	59	143	67	76	54.37	60.94	47.58	13.36
2	Kembainaiickenpalayam(TP)	3	1	2	0	0	0	100	100	100	0
3	Ariyappampalayam(TP)	11	7	4	8	1	7	61.11	87.5	40	47.5
4	Bhavanisagar(TP)	6	4	2	2	0	2	85.71	100	66.67	33.33
5	Punjai puliampatti(M)	5	0	5	2	1	1	71.43	0	83.33	-83.33
6	Nerunji pettai(TP)	9	5	4	3	0	3	90	100	80	20
7	Ammappettai(TP)	298	173	125	103	31	72	79.68	89.18	69.44	19.74
8	Anthiyur(TP)	16	13	3	5	2	3	84.21	100	50	50
9	Olagadam(TP)	120	63	57	34	11	23	86.96	94.03	80.28	13.75
10	Athani(TP)	7	4	3	5	4	1	58.33	50	75	-25
11	Appakudal(TP)	4	2	2	2	1	1	66.67	66.67	66.67	0
12	Bhavani(M)	33	17	16	7	4	3	91.67	94.44	88.89	5.55
13	Kuruppanaickenpalayam(CT)	29	15	14	6	3	3	90.62	93.75	87.5	6.25
14	Periyakodiveri(TP)	4	3	1	6	5	1	50	50	50	0
15	Vaniputhur(TP)	10	5	5	13	6	7	62.5	62.5	62.5	0
16	Lakkampatti(TP)	1	0	1	0	0	0	100	0	100	-100
17	Gobichettipalayam(M)	39	21	18	8	3	5	92.86	95.45	90	5.45
18	Kuhalur(TP)	2	1	1	0	0	0	100	100	100	0
19	Pallapalayam(TP)	1	1	0	0	0	0	100	100	0	100
20	Pethampalayam(TP)	2	2	0	4	2	2	33.33	50	0	50
21	Karumandi Chellipalayam(TP)	11	5	6	3	0	3	91.67	100	85.71	14.29
22	Perundururai(TP)	10	6	4	7	2	5	71.43	85.71	57.14	28.57
23	Chennimalai(TP)	4	3	1	1	1	0	100	100	100	0
24	Vijayapuri(CT)	4	2	2	5	0	5	44.44	100	28.57	71.43
25	Mukasipidariyur(CT)	3	1	2	3	2	1	60	50	66.67	-16.67
26	Suriyampalayam(TP)	8	5	3	5	2	3	72.73	83.33	60	23.33
27	Br. Periya Agraharam(TP)	6	2	4	0	0	0	100	100	100	0
28	Periyasemur(M)	17	9	8	4	2	2	94.44	100	88.89	11.11
29	Nasiyanur(TP)	0	0	0	1	0	1	0	0	0	0
30	Veerappanchatiram(M)	19	13	6	18	8	10	65.52	76.47	50	26.47
31	Erode(M.Corp)	86	46	40	144	74	70	45.74	46.46	44.94	1.52
32	Surampatti(M)	10	7	3	4	3	1	83.33	87.5	75	12.5
33	Kasipalayam (E)(M)	189	108	81	93	42	51	71.05	75.52	65.85	9.67
34	Avalpoondurai(TP)	0	0	0	5	0	5	0	0	0	0
35	Modakurichi(TP)	18	11	7	16	8	8	75	91.67	58.33	33.34
36	Kodumudi(TP)	13	7	6	15	8	7	54.17	58.33	50	8.33
37	Mettunasuvanpalayam(CT)	16	7	9	8	6	2	80	77.78	81.82	-4.04
38	Thindal(CT)	18	10	8	3	0	3	90	100	80	20
	District Total	1169	657	512	686	299	387	70.51	76.93	63.68	13.25

TABLE 30: NUMBER AND PERCENTAGE OF MAIN WORKERS, MARGINAL WORKERS, AND NON-WORKERS BY SEX IN SUB-DISTRICTS, 2011

Sl. No.	Name of Sub-district	P/ M/ F	Total population	Main workers		Marginal workers		Total workers (main + marginal)		Non workers	
				No.	%	No.	%	No.	%	No.	%
1	2	3	4	5	6	7	8	9	10	11	12
1	Sathyamangalam	P	327441	150217	45.88	28864	8.82	179081	54.69	148360	45.31
		M	164469	93446	56.82	13415	8.16	106861	64.97	57608	35.03
		F	162972	56771	34.83	15449	9.48	72220	44.31	90752	55.69
2	Bhavani	P	459517	240751	52.39	16058	3.49	256809	55.89	202708	44.11
		M	233314	142449	61.05	7206	3.09	149655	64.14	83659	35.86
		F	226203	98302	43.46	8852	3.91	107154	47.37	119049	52.63
3	Gobichettipalayam	P	376351	195675	51.99	16141	4.29	211816	56.28	164535	43.72
		M	186691	117889	63.15	7103	3.80	124992	66.95	61699	33.05
		F	189660	77786	41.01	9038	4.77	86824	45.78	102836	54.22
4	Perundurai	P	266106	137769	51.77	6358	2.39	144127	54.16	121979	45.84
		M	134270	84053	62.60	2667	1.99	86720	64.59	47550	35.41
		F	131836	53716	40.74	3691	2.80	57407	43.54	74429	56.46
5	Erode	P	822329	386639	47.02	17301	2.10	403940	49.12	418389	50.88
		M	411124	255891	62.24	7964	1.94	263855	64.18	147269	35.82
		F	411205	130748	31.80	9337	2.27	140085	34.07	271120	65.93
District Total		P	2251744	1111051	49.34	84722	3.76	1195773	53.10	1055971	46.90
		M	1129868	693728	61.40	38355	3.39	732083	64.79	397785	35.21
		F	1121876	417323	37.20	46367	4.13	463690	41.33	658186	58.67

Sub-district wise workers classification has been presented in the above table. Total workers, both main and marginal together, constituted 53.1% in the district; males with 64.8% and females with 41.3%. Of these, the main workers constitute 49.3%, 61.4% and 37.2% respectively and the remaining were marginal workers. The highest portion of total workers was recorded from Gopichettipalayam taluk with 55.63%, followed by Bhavani taluk with 55.9%. The male total workers was recorded almost around 64% in each taluk while the female work participation was low in Erode taluk with 34%.

TABLE 31: NUMBER AND PERCENTAGE OF MAIN WORKERS, MARGINAL WORKERS AND NON-WORKERS BY SEX IN CD BLOCKS, 2011

Sl. No.	Name of CD Block	P/ M/ F	Total population	Main workers		Marginal workers		Total workers (main+marginal)		Non workers	
				No.	%	No.	%	No.	%	No.	%
				1	2	3	4	5	6	7	8
1	Erode	P	40448	20413	50.47	1562	3.86	21975	54.33	18473	45.67
		M	20346	12630	62.08	735	3.61	13365	65.69	6981	34.31
		F	20102	7783	38.72	827	4.11	8610	42.83	11492	57.17
2	Modakkurichi	P	113402	61389	54.13	3551	3.13	64940	57.27	48462	42.73
		M	56635	36297	64.09	1573	2.78	37870	66.87	18765	33.13
		F	56767	25092	44.20	1978	3.48	27070	47.69	29697	52.31
3	Kodumudi	P	31317	19235	61.42	535	1.71	19770	63.13	11547	36.87
		M	15502	10490	67.67	195	1.26	10685	68.93	4817	31.07
		F	15815	8745	55.30	340	2.15	9085	57.45	6730	42.55
4	Perundurair	P	75033	40006	53.32	2581	3.44	42587	56.76	32446	43.24
		M	38046	23582	61.98	1130	2.97	24712	64.95	13334	35.05
		F	36987	16424	44.40	1451	3.92	17875	48.33	19112	51.67
5	Chennimalai	P	66334	36290	54.71	1250	1.88	37540	56.59	28794	43.41
		M	34461	21316	61.86	494	1.43	21810	63.29	12651	36.71
		F	31873	14974	46.98	756	2.37	15730	49.35	16143	50.65
6	Ammamet	P	102714	58337	56.80	3031	2.95	61368	59.75	41346	40.25
		M	52550	32984	62.77	1436	2.73	34420	65.50	18130	34.50
		F	50164	25353	50.54	1595	3.18	26948	53.72	23216	46.28
7	Anthiyur	P	107853	57263	53.09	5502	5.10	62765	58.19	45088	41.81
		M	54819	33007	60.21	2407	4.39	35414	64.60	19405	35.40
		F	53034	24256	45.74	3095	5.84	27351	51.57	25683	48.43
8	Bhavani	P	102533	53447	52.13	3243	3.16	56690	55.29	45843	44.71
		M	52380	31546	60.23	1383	2.64	32929	62.87	19451	37.13
		F	50153	21901	43.67	1860	3.71	23761	47.38	26392	52.62
9	Gobichettipalayam	P	96187	52001	54.06	5050	5.25	57051	59.31	39136	40.69
		M	48193	30621	63.54	2200	4.56	32821	68.10	15372	31.90
		F	47994	21380	44.55	2850	5.94	24230	50.49	23764	49.51
10	Nambiyur	P	69711	39606	56.81	4467	6.41	44073	63.22	25638	36.78
		M	34783	22511	64.72	2022	5.81	24533	70.53	10250	29.47
		F	34928	17095	48.94	2445	7.00	19540	55.94	15388	44.06
11	Thookanaickenpalayam	P	51072	29324	57.42	1906	3.73	31230	61.15	19842	38.85
		M	25310	16383	64.73	861	3.40	17244	68.13	8066	31.87
		F	25762	12941	50.23	1045	4.06	13986	54.29	11776	45.71
12	Sathyamangalam	P	95467	45295	47.45	10086	10.56	55381	58.01	40086	41.99
		M	48384	26937	55.67	4603	9.51	31540	65.19	16844	34.81
		F	47083	18358	38.99	5483	11.65	23841	50.64	23242	49.36
13	Bhavaniagar	P	77313	39698	51.35	5601	7.24	45299	58.59	32014	41.41
		M	38921	23829	61.22	2424	6.23	26253	67.45	12668	32.55
		F	38392	15869	41.33	3177	8.28	19046	49.61	19346	50.39
14	Talavadi	P	63359	27153	42.86	6836	10.79	33989	53.65	29370	46.35
		M	31522	16610	52.69	3285	10.42	19895	63.11	11627	36.89
		F	31837	10543	33.12	3551	11.15	14094	44.27	17743	55.73
15	Not under Any CD Block	P	1025	389	37.95	57	5.56	446	43.51	579	56.49
		M	541	252	46.58	30	5.55	282	52.13	259	47.87
		F	484	137	28.31	27	5.58	164	33.88	320	66.12
District Total	P	1093768	579846	53.01	55258	5.05	635104	58.07	458664	41.93	
	M	552393	338995	61.37	24778	4.49	363773	65.85	188620	34.15	
	F	541375	240851	44.49	30480	5.63	271331	50.12	270044	49.88	

TABLE 32: NUMBER AND PERCENTAGE OF MAIN WORKERS, MARGINAL WORKERS, AND NON-WORKERS BY SEX IN TOWNS, 2011- Contd..../-

Sl. No.	Name of Town	P/ M/ F	Total population	Main workers		Marginal workers		Total workers (main+marginal)		Non workers	
				No.	%	No.	%	No.	%	No.	%
1	2	3	4	5	6	7	8	9	10	11	12
1	Sathyamangalam (M)	P	37816	14989	39.64	2462	6.51	17451	46.15	20365	53.85
		M	18848	10651	56.51	1246	6.61	11897	63.12	6951	36.88
		F	18968	4338	22.87	1216	6.41	5554	29.28	13414	70.72
2	Kembainaiickenpalayam (TP)	P	11103	6142	55.32	637	5.74	6779	61.06	4324	38.94
		M	5622	3543	63.02	297	5.28	3840	68.30	1782	31.70
		F	5481	2599	47.42	340	6.20	2939	53.62	2542	46.38
3	Ariyappampalayam (TP)	P	15706	6427	40.92	1954	12.44	8381	53.36	7325	46.64
		M	7809	4290	54.94	860	11.01	5150	65.95	2659	34.05
		F	7897	2137	27.06	1094	13.85	3231	40.91	4666	59.09
4	Bhavanisagar (TP)	P	7710	2482	32.19	690	8.95	3172	41.14	4538	58.86
		M	3893	1912	49.11	372	9.56	2284	58.67	1609	41.33
		F	3817	570	14.93	318	8.33	888	23.26	2929	76.74
5	Punjai puliampatti (M)	P	18967	8031	42.34	598	3.15	8629	45.49	10338	54.51
		M	9470	5674	59.92	328	3.46	6002	63.38	3468	36.62
		F	9497	2357	24.82	270	2.84	2627	27.66	6870	72.34
6	Nerunjipettai (TP)	P	6791	3440	50.66	112	1.65	3552	52.30	3239	47.70
		M	3446	2124	61.64	46	1.33	2170	62.97	1276	37.03
		F	3345	1316	39.34	66	1.97	1382	41.32	1963	58.68
7	Ammapettai (TP)	P	9677	5051	52.20	71	0.73	5122	52.93	4555	47.07
		M	4879	3090	63.33	24	0.49	3114	63.82	1765	36.18
		F	4798	1961	40.87	47	0.98	2008	41.85	2790	58.15
8	Anthiyur (TP)	P	21086	9057	42.95	1013	4.80	10070	47.76	11016	52.24
		M	10633	6087	57.25	499	4.69	6586	61.94	4047	38.06
		F	10453	2970	28.41	514	4.92	3484	33.33	6969	66.67
9	Olagadam (TP)	P	9958	5510	55.33	248	2.49	5758	57.82	4200	42.18
		M	5062	3197	63.16	63	1.24	3260	64.40	1802	35.60
		F	4896	2313	47.24	185	3.78	2498	51.02	2398	48.98
10	Athani (TP)	P	8430	4745	56.29	146	1.73	4891	58.02	3539	41.98
		M	4207	2720	64.65	68	1.62	2788	66.27	1419	33.73
		F	4223	2025	47.95	78	1.85	2103	49.80	2120	50.20
11	Jambai (TP)	P	16522	8556	51.79	944	5.71	9500	57.50	7022	42.50
		M	8330	5055	60.68	473	5.68	5528	66.36	2802	33.64
		F	8192	3501	42.74	471	5.75	3972	48.49	4220	51.51
12	Appakudal (TP)	P	10610	5101	48.08	364	3.43	5465	51.51	5145	48.49
		M	5309	3240	61.03	147	2.77	3387	63.80	1922	36.20
		F	5301	1861	35.11	217	4.09	2078	39.20	3223	60.80
13	Bhavani (M)	P	39225	16815	42.87	849	2.16	17664	45.03	21561	54.97
		M	19559	11754	60.10	424	2.17	12178	62.26	7381	37.74
		F	19666	5061	25.73	425	2.16	5486	27.90	14180	72.10

TABLE 32: NUMBER AND PERCENTAGE OF MAIN WORKERS, MARGINAL WORKERS, AND NON-WORKERS BY SEX IN TOWNS, 2011- Contd..../-

Sl. No.	Name of Town	P/ M/ F	Total population	Main workers		Marginal workers		Total workers (main+marginal)		Non workers	
				No.	%	No.	%	No.	%	No.	%
1	2	3	4	5	6	7	8	9	10	11	12
14	Salangapalayam (TP)	P	15609	9292	59.53	368	2.36	9660	61.89	5949	38.11
		M	7853	5136	65.40	167	2.13	5303	67.53	2550	32.47
		F	7756	4156	53.58	201	2.59	4357	56.18	3399	43.82
15	Kur. naickenpalayam (CT)	P	7484	3748	50.08	110	1.47	3858	51.55	3626	48.45
		M	3746	2257	60.25	39	1.04	2296	61.29	1450	38.71
		F	3738	1491	39.89	71	1.90	1562	41.79	2176	58.21
16	Periyakodiveri (TP)	P	12330	6518	52.86	170	1.38	6688	54.24	5642	45.76
		M	6181	4148	67.11	59	0.95	4207	68.06	1974	31.94
		F	6149	2370	38.54	111	1.81	2481	40.35	3668	59.65
17	Vaniputhur (TP)	P	12044	6121	50.82	601	4.99	6722	55.81	5322	44.19
		M	5937	3633	61.19	298	5.02	3931	66.21	2006	33.79
		F	6107	2488	40.74	303	4.96	2791	45.70	3316	54.30
18	Lakkampatti (TP)	P	11716	5379	45.91	373	3.18	5752	49.10	5964	50.90
		M	5850	3486	59.59	197	3.37	3683	62.96	2167	37.04
		F	5866	1893	32.27	176	3.00	2069	35.27	3797	64.73
19	Kasipalayam (G) (TP)	P	9093	4776	52.52	456	5.01	5232	57.54	3861	42.46
		M	4498	2903	64.54	106	2.36	3009	66.90	1489	33.10
		F	4595	1873	40.76	350	7.62	2223	48.38	2372	51.62
20	Gobichettipalayam (M)	P	59523	24254	40.75	971	1.63	25225	42.38	34298	57.62
		M	28866	17222	59.66	372	1.29	17594	60.95	11272	39.05
		F	30657	7032	22.94	599	1.95	7631	24.89	23026	75.11
21	Kuhalur (TP)	P	11753	5971	50.80	505	4.30	6476	55.10	5277	44.90
		M	5765	3539	61.39	254	4.41	3793	65.79	1972	34.21
		F	5988	2432	40.61	251	4.19	2683	44.81	3305	55.19
22	P.Mettupalayam (TP)	P	9109	5260	57.75	132	1.45	5392	59.19	3717	40.81
		M	4504	3012	66.87	56	1.24	3068	68.12	1436	31.88
		F	4605	2248	48.82	76	1.65	2324	50.47	2281	49.53
23	Elathur (TP)	P	7827	3688	47.12	698	8.92	4386	56.04	3441	43.96
		M	3876	2201	56.79	370	9.55	2571	66.33	1305	33.67
		F	3951	1487	37.64	328	8.30	1815	45.94	2136	54.06
24	Kolappalur (TP)	P	9607	5137	53.47	425	4.42	5562	57.90	4045	42.10
		M	4798	3054	63.65	197	4.11	3251	67.76	1547	32.24
		F	4809	2083	43.31	228	4.74	2311	48.06	2498	51.94
25	Nambiyur (TP)	P	16379	7640	46.65	387	2.36	8027	49.01	8352	50.99
		M	8130	5176	63.67	111	1.37	5287	65.03	2843	34.97
		F	8249	2464	29.87	276	3.35	2740	33.22	5509	66.78
26	Pallapalayam (TP)	P	7263	4198	57.80	139	1.91	4337	59.71	2926	40.29
		M	3624	2326	64.18	60	1.66	2386	65.84	1238	34.16
		F	3639	1872	51.44	79	2.17	1951	53.61	1688	46.39
27	Kanjikoil (TP)	P	11294	6120	54.19	371	3.28	6491	57.47	4803	42.53
		M	5585	3662	65.57	160	2.86	3822	68.43	1763	31.57
		F	5709	2458	43.05	211	3.70	2669	46.75	3040	53.25

TABLE 32: NUMBER AND PERCENTAGE OF MAIN WORKERS, MARGINAL WORKERS, AND NON-WORKERS BY SEX IN TOWNS, 2011- Contd..../-

Sl. No.	Name of Town	P/ M/ F	Total population	Main workers		Marginal workers		Total workers (main+marginal)		Non workers	
				No.	%	No.	%	No.	%	No.	%
				1	2	3	4	5	6	7	8
28	Nallampatti (TP)	P	3874	2255	58.21	27	0.70	2282	58.91	1592	41.09
		M	1929	1271	65.89	16	0.83	1287	66.72	642	33.28
		F	1945	984	50.59	11	0.57	995	51.16	950	48.84
29	Pethampalayam (TP)	P	7152	4299	60.11	156	2.18	4455	62.29	2697	37.71
		M	3557	2363	66.43	60	1.69	2423	68.12	1134	31.88
		F	3595	1936	53.85	96	2.67	2032	56.52	1563	43.48
30	Karu. Chellipalayam (TP)	P	23868	10248	42.94	445	1.86	10693	44.80	13175	55.20
		M	11652	7061	60.60	157	1.35	7218	61.95	4434	38.05
		F	12216	3187	26.09	288	2.36	3475	28.45	8741	71.55
31	Perundururai (TP)	P	24930	10254	41.13	373	1.50	10627	42.63	14303	57.37
		M	12214	7376	60.39	203	1.66	7579	62.05	4635	37.95
		F	12716	2878	22.63	170	1.34	3048	23.97	9668	76.03
32	Chennimalai (TP)	P	15500	7366	47.52	425	2.74	7791	50.26	7709	49.74
		M	7711	4923	63.84	154	2.00	5077	65.84	2634	34.16
		F	7789	2443	31.36	271	3.48	2714	34.84	5075	65.16
33	Vijayapuri (CT)	P	7222	3723	51.55	181	2.51	3904	54.06	3318	45.94
		M	3636	2366	65.07	61	1.68	2427	66.75	1209	33.25
		F	3586	1357	37.84	120	3.35	1477	41.19	2109	58.81
34	Mukasipidariyur (CT)	P	14143	7901	55.87	156	1.10	8057	56.97	6086	43.03
		M	7108	4683	65.88	77	1.08	4760	66.97	2348	33.03
		F	7035	3218	45.74	79	1.12	3297	46.87	3738	53.13
35	Ottapparai (CT)	P	9493	5109	53.82	254	2.68	5363	56.49	4130	43.51
		M	4747	3124	65.81	95	2.00	3219	67.81	1528	32.19
		F	4746	1985	41.82	159	3.35	2144	45.17	2602	54.83
36	Suriyampalayam (TP)	P	28585	13011	45.52	751	2.63	13762	48.14	14823	51.86
		M	14305	8627	60.31	323	2.26	8950	62.57	5355	37.43
		F	14280	4384	30.70	428	3.00	4812	33.70	9468	66.30
37	Chithode (TP)	P	8550	3990	46.67	176	2.06	4166	48.73	4384	51.27
		M	4261	2648	62.15	66	1.55	2714	63.69	1547	36.31
		F	4289	1342	31.29	110	2.56	1452	33.85	2837	66.15
38	Bra Periya Agraharam (TP)	P	24798	10253	41.35	316	1.27	10569	42.62	14229	57.38
		M	12343	7582	61.43	119	0.96	7701	62.39	4642	37.61
		F	12455	2671	21.45	197	1.58	2868	23.03	9587	76.97
39	Periyasemur (M)	P	55282	23509	42.53	610	1.10	24119	43.63	31163	56.37
		M	28202	17193	60.96	283	1.00	17476	61.97	10726	38.03
		F	27080	6316	23.32	327	1.21	6643	24.53	20437	75.47
40	Nasiyanur (TP)	P	10970	5459	49.76	414	3.77	5873	53.54	5097	46.46
		M	5445	3431	63.01	170	3.12	3601	66.13	1844	33.87
		F	5525	2028	36.71	244	4.42	2272	41.12	3253	58.88
41	Veerappanchatiram (M)	P	84453	36594	43.33	865	1.02	37459	44.35	46994	55.65
		M	42398	26304	62.04	389	0.92	26693	62.96	15705	37.04
		F	42055	10290	24.47	476	1.13	10766	25.60	31289	74.40

TABLE 32: NUMBER AND PERCENTAGE OF MAIN WORKERS, MARGINAL WORKERS, AND NON-WORKERS BY SEX IN TOWNS, 2011- Contd..../-

Sl. No.	Name of Town	P/ M/ F	Total population	Main workers		Marginal workers		Total workers (main+marginal)		Non workers	
				No.	%	No.	%	No.	%	No.	%
1	2	3	4	5	6	7	8	9	10	11	12
42	Erode (M.Corp)	P	157101	63675	40.53	2460	1.57	66135	42.10	90966	57.90
		M	78222	47797	61.10	1213	1.55	49010	62.66	29212	37.34
		F	78879	15878	20.13	1247	1.58	17125	21.71	61754	78.29
43	Surampatti (M)	P	41782	18901	45.24	821	1.96	19722	47.20	22060	52.80
		M	20987	13095	62.40	362	1.72	13457	64.12	7530	35.88
		F	20795	5806	27.92	459	2.21	6265	30.13	14530	69.87
44	Kasipalayam (E) (M)	P	73425	29780	40.56	1909	2.60	31689	43.16	41736	56.84
		M	36976	21678	58.63	890	2.41	22568	61.03	14408	38.97
		F	36449	8102	22.23	1019	2.80	9121	25.02	27328	74.98
45	Avalpoondurai (TP)	P	11789	5714	48.47	554	4.70	6268	53.17	5521	46.83
		M	5813	3604	62.00	291	5.01	3895	67.00	1918	33.00
		F	5976	2110	35.31	263	4.40	2373	39.71	3603	60.29
46	Modakurichi (TP)	P	9907	5216	52.65	240	2.42	5456	55.07	4451	44.93
		M	4931	3093	62.73	123	2.49	3216	65.22	1715	34.78
		F	4976	2123	42.66	117	2.35	2240	45.02	2736	54.98
47	Pasur (TP)	P	3670	2037	55.50	54	1.47	2091	56.98	1579	43.02
		M	1796	1177	65.53	32	1.78	1209	67.32	587	32.68
		F	1874	860	45.89	22	1.17	882	47.07	992	52.93
48	Kilampadi (TP)	P	6422	3810	59.33	172	2.68	3982	62.01	2440	37.99
		M	3167	2078	65.61	89	2.81	2167	68.42	1000	31.58
		F	3255	1732	53.21	83	2.55	1815	55.76	1440	44.24
49	Vellottamparappu (TP)	P	7621	4594	60.28	254	3.33	4848	63.61	2773	36.39
		M	3769	2496	66.22	121	3.21	2617	69.43	1152	30.57
		F	3852	2098	54.47	133	3.45	2231	57.92	1621	42.08
50	Vadugapatti (TP)	P	9657	5986	61.99	18	0.19	6004	62.17	3653	37.83
		M	4810	3302	68.65	7	0.15	3309	68.79	1501	31.21
		F	4847	2684	55.37	11	0.23	2695	55.60	2152	44.40
51	Arachalur (TP)	P	12034	7060	58.67	102	0.85	7162	59.51	4872	40.49
		M	5941	4070	68.51	41	0.69	4111	69.20	1830	30.80
		F	6093	2990	49.07	61	1.00	3051	50.07	3042	49.93
52	Sivagiri (TP)	P	17979	10154	56.48	196	1.09	10350	57.57	7629	42.43
		M	8909	5908	66.31	87	0.98	5995	67.29	2914	32.71
		F	9070	4246	46.81	109	1.20	4355	48.02	4715	51.98

TABLE 32: NUMBER AND PERCENTAGE OF MAIN WORKERS, MARGINAL WORKERS, AND NON-WORKERS BY SEX IN TOWNS, 2011

Sl. No.	Name of Town	P/ M/ F	Total population	Main workers		Marginal workers		Total workers (main+marginal)		Non workers	
				No.	%	No.	%	No.	%	No.	%
1	2	3	4	5	6	7	8	9	10	11	12
53	Unjalur (TP)	P	2482	1043	42.02	462	18.61	1505	60.64	977	39.36
		M	1235	602	48.74	229	18.54	831	67.29	404	32.71
		F	1247	441	35.36	233	18.68	674	54.05	573	45.95
54	Kollankoil (TP)	P	9196	5233	56.91	197	2.14	5430	59.05	3766	40.95
		M	4617	3050	66.06	71	1.54	3121	67.60	1496	32.40
		F	4579	2183	47.67	126	2.75	2309	50.43	2270	49.57
55	Vengampudur (TP)	P	7443	4601	61.82	64	0.86	4665	62.68	2778	37.32
		M	3672	2502	68.14	34	0.93	2536	69.06	1136	30.94
		F	3771	2099	55.66	30	0.80	2129	56.46	1642	43.54
56	Kodumudi (TP)	P	13225	6636	50.18	69	0.52	6705	50.70	6520	49.30
		M	6527	4112	63.00	36	0.55	4148	63.55	2379	36.45
		F	6698	2524	37.68	33	0.49	2557	38.18	4141	61.82
57	Chennasamudram (TP)	P	8111	4510	55.60	383	4.72	4893	60.33	3218	39.67
		M	4006	2563	63.98	209	5.22	2772	69.20	1234	30.80
		F	4105	1947	47.43	174	4.24	2121	51.67	1984	48.33
58	Mettunasuvanpalayam (CT)	P	17240	7593	44.04	303	1.76	7896	45.80	9344	54.20
		M	8638	5233	60.58	132	1.53	5365	62.11	3273	37.89
		F	8602	2360	27.44	171	1.99	2531	29.42	6071	70.58
59	Thindal (CT)	P	15440	6243	40.43	263	1.70	6506	42.14	8934	57.86
		M	7671	4329	56.43	144	1.88	4473	58.31	3198	41.69
		F	7769	1914	24.64	119	1.53	2033	26.17	5736	73.83
District Total		P	1157976	531205	45.87	29464	2.54	560669	48.42	597307	51.58
		M	577475	354733	61.43	13577	2.35	368310	63.78	209165	36.22
		F	580501	176472	30.40	15887	2.74	192359	33.14	388142	66.86

The total workers in urban areas was 48.4%; males with 63.8% and females with 33.1%. The women work participation in urban areas of the district was low compared to the rural women. The main workers in the district was 45.9%; males with 61.4% and females with 30.4%. The non-workers in the urban areas were more than the rural areas.

TABLE 33: DISTRIBUTION OF WORKERS BY SEX IN FOUR CATEGORIES OF ECONOMIC ACTIVITY IN SUB-DISTRICT, 2011

Sl. No.	Name of Sub-District	P/M/F	Total population	Total workers (main+marginal)	Category of workers							
					Cultivators		Agricultural labourers		Household industry workers		Other workers	
					No.	%	No.	%	No.	%	No.	%
1	2	3	4	5	6	7	8	9	10	11	12	13
1	Sathyamangalam	P	327441	179081	34302	19.15	70692	39.47	9849	5.50	64238	35.87
		M	164469	106861	21801	20.40	35630	33.34	4873	4.56	44557	41.70
		F	162972	72220	12501	17.31	35062	48.55	4976	6.89	19681	27.25
2	Bhavani	P	459517	256809	44182	17.20	104827	40.82	17309	6.74	90491	35.24
		M	233314	149655	25471	17.02	51715	34.56	7232	4.83	65237	43.59
		F	226203	107154	18711	17.46	53112	49.57	10077	9.40	25254	23.57
3	Gobichettipalayam	P	376351	211816	34838	16.45	82638	39.01	9332	4.41	85008	40.13
		M	186691	124992	20780	16.63	39968	31.98	4665	3.73	59579	47.67
		F	189660	86824	14058	16.19	42670	49.15	4667	5.38	25429	29.29
4	Perundurai	P	266106	144127	23304	16.17	35046	24.32	6886	4.78	78891	54.74
		M	134270	86720	13477	15.54	16067	18.53	3639	4.20	53537	61.74
		F	131836	57407	9827	17.12	18979	33.06	3247	5.66	25354	44.17
5	Erode	P	822329	403940	41544	10.28	77009	19.06	10946	2.71	274441	67.94
		M	411124	263855	23928	9.07	36345	13.77	4609	1.75	198973	75.41
		F	411205	140085	17616	12.58	40664	29.03	6337	4.52	75468	53.87
District Total		P	2251744	1195773	178170	14.90	370212	30.96	54322	4.54	593069	49.60
		M	1129868	732083	105457	14.41	179725	24.55	25018	3.42	421883	57.63
		F	1121876	463690	72713	15.68	190487	41.08	29304	6.32	171186	36.92

Distribution of workers by four major categories of economic activities has been presented by sub-district wise in the above table. Cultivators constitute 14.9%. Agricultural labourers were 37% in the district. There were 4.5% of population engaged in household industrial workers. Population categorised as other workers, engaged in different economic activities, were 49.6% in the district. Agricultural labourers among the females were more (41%) compared to the males (24.5%). Bhavani taluk has returned with the highest share of 40.8% agricultural labourers, females with 49.6% compared to the other taluks. Sathyamangalam and Bhavani taluks have recorded more population engaged as cultivators. More population was engaged in other works in Erode taluk compared to other taluks.

TABLE 34: DISTRIBUTION OF WORKERS BY SEX IN FOUR CATEGORIES OF ECONOMIC ACTIVITY IN CD BLOCKS, 2011-Contd.../-

Sl. No.	Name of CD Block	P/ M/ F	Total population	Total workers (main+marginal)	Category of Workers							
					Cultivators		Agricultural labourers		Household industry workers		Other workers	
					No.	%	No.	%	No.	%	No.	%
1	2	3	4	5	6	7	8	9	10	11	12	13
1	Erode	P	40448	21975	3448	15.69	6738	30.66	448	2.04	11341	51.61
		M	20346	13365	2087	15.62	3207	24.00	185	1.38	7886	59.00
		F	20102	8610	1361	15.81	3531	41.01	263	3.05	3455	40.13
2	Modakkurichi	P	113402	64940	14413	22.19	24504	37.73	1230	1.89	24793	38.18
		M	56635	37870	8014	21.16	11493	30.35	533	1.41	17830	47.08
		F	56767	27070	6399	23.64	13011	48.06	697	2.57	6963	25.72
3	Kodumudi	P	31317	19770	6230	31.51	9728	49.21	506	2.56	3306	16.72
		M	15502	10685	3558	33.30	4403	41.21	248	2.32	2476	23.17
		F	15815	9085	2672	29.41	5325	58.61	258	2.84	830	9.14
4	Perundurai	P	75033	42587	8920	20.95	12935	30.37	2063	4.84	18669	43.84
		M	38046	24712	5263	21.30	6100	24.68	1152	4.66	12197	49.36
		F	36987	17875	3657	20.46	6835	38.24	911	5.10	6472	36.21
5	Chemimalai	P	66334	37540	8417	22.42	11335	30.19	1710	4.56	16078	42.83
		M	34461	21810	4685	21.48	5020	23.02	899	4.12	11206	51.38
		F	31873	15730	3732	23.73	6315	40.15	811	5.16	4872	30.97
6	Ammapet	P	102714	61368	13132	21.40	33740	54.98	1838	3.00	12658	20.63
		M	52550	34420	7346	21.34	16673	48.44	804	2.34	9597	27.88
		F	50164	26948	5786	21.47	17067	63.33	1034	3.84	3061	11.36
7	Anthiyur	P	107853	62765	15638	24.92	27952	44.53	3317	5.28	15858	25.27
		M	54819	35414	8980	25.36	13934	39.35	1413	3.99	11087	31.31
		F	53034	27351	6658	24.34	14018	51.25	1904	6.96	4771	17.44
8	Bhavani	P	102533	56690	9254	16.32	23975	42.29	3956	6.98	19505	34.41
		M	52380	32929	5442	16.53	11731	35.63	1600	4.86	14156	42.99
		F	50153	23761	3812	16.04	12244	51.53	2356	9.92	5349	22.51
9	Gobichettipalayam	P	96187	57051	10734	18.81	24549	43.03	2279	3.99	19489	34.16
		M	48193	32821	6381	19.44	11794	35.93	1078	3.28	13568	41.34
		F	47994	24230	4353	17.97	12755	52.64	1201	4.96	5921	24.44

TABLE 34: DISTRIBUTION OF WORKERS BY SEX IN FOUR CATEGORIES OF ECONOMIC ACTIVITY IN CD BLOCKS, 2011

Sl. No.	Name of CD Block	P/ M/ F	Total population	Total workers (main+marginal)	Category of Workers							
					Cultivators		Agricultural labourers		Household industry workers		Other workers	
					No.	%	No.	%	No.	%	No.	%
1	2	3	4	5	6	7	8	9	10	11	12	13
10	Nambiyur	P	69711	44073	12697	28.81	15745	35.72	2178	4.94	13453	30.52
		M	34783	24533	7296	29.74	7352	29.97	1034	4.21	8851	36.08
		F	34928	19540	5401	27.64	8393	42.95	1144	5.85	4602	23.55
11	Thookanaickenpalayam	P	51072	31230	5002	16.02	18367	58.81	742	2.38	7119	22.80
		M	25310	17244	2939	17.04	8877	51.48	335	1.94	5093	29.53
		F	25762	13986	2063	14.75	9490	67.85	407	2.91	2026	14.49
12	Sathyamangalam	P	95467	55381	11687	21.10	28525	51.51	2931	5.29	12238	22.10
		M	48384	31540	7131	22.61	14187	44.98	1472	4.67	8750	27.74
		F	47083	23841	4556	19.11	14338	60.14	1459	6.12	3488	14.63
13	Bhavanisagar	P	77313	45299	9517	21.01	15000	33.11	3386	7.47	17396	38.40
		M	38921	26253	5596	21.32	7366	28.06	1775	6.76	11516	43.87
		F	38392	19046	3921	20.59	7634	40.08	1611	8.46	5880	30.87
14	Talavadi	P	63359	33989	9123	26.84	18415	54.18	1014	2.98	5437	16.00
		M	31522	19895	6482	32.58	9519	47.85	322	1.62	3572	17.95
		F	31837	14094	2641	18.74	8896	63.12	692	4.91	1865	13.23
15	Not under Any CD Block	P	1025	446	176	39.46	206	46.19	0	0.00	64	14.35
		M	541	282	153	54.26	111	39.36	0	0.00	18	6.38
		F	484	164	23	14.02	95	57.93	0	0.00	46	28.05
District Total		P	1093768	635104	138388	21.79	271714	42.78	27598	4.35	197404	31.08
		M	552393	363773	81353	22.36	131767	36.22	12850	3.53	137803	37.88
		F	541375	271331	57035	21.02	139947	51.58	14748	5.44	59601	21.97

The CD Block-wise (rural areas) workers under four categories indicate that cultivators constitute 21.8%; males with 22.4% and females with 21%. Agricultural labourers were 42.8%; males with 36.2% and females with 51.6%. It is seen that more than half of the total workers in the district among the females were engaged in agriculture as labourers. Sizeable population in rural areas have also reported to have engaged in other works as 31% recorded as total population; males with 37.9% and females with 22%.

TABLE 35: DISTRIBUTION OF WORKERS BY SEX IN FOUR CATEGORIES OF ECONOMIC ACTIVITY IN TOWNS, 2011- Contd..../-

Sl. No.	Name of Town	P/ M/ F	Total population	Total workers (main+ marginal)	Category of workers							
					Cultivators		Agricultural labourers		Household industry workers		Other workers	
					No.	%	No.	%	No.	%	No.	%
1	2	3	4	5	6	7	8	9	10	11	12	13
1	Sathyamangalam (M)	P	37816	17451	1120	6.42	2312	13.25	877	5.03	13142	75.31
		M	18848	11897	798	6.71	1216	10.22	457	3.84	9426	79.23
		F	18968	5554	322	5.80	1096	19.73	420	7.56	3716	66.91
2	Ke.naickenpalayam (TP)	P	11103	6779	1689	24.92	3377	49.82	524	7.73	1189	17.54
		M	5622	3840	981	25.55	1718	44.74	314	8.18	827	21.54
		F	5481	2939	708	24.09	1659	56.45	210	7.15	362	12.32
3	Ariyappampalayam (TP)	P	15706	8381	939	11.20	2011	23.99	324	3.87	5107	60.94
		M	7809	5150	624	12.12	1049	20.37	129	2.50	3348	65.01
		F	7897	3231	315	9.75	962	29.77	195	6.04	1759	54.44
4	Bhavanisagar (TP)	P	7710	3172	32	1.01	504	15.89	200	6.31	2436	76.80
		M	3893	2284	27	1.18	271	11.87	58	2.54	1928	84.41
		F	3817	888	5	0.56	233	26.24	142	15.99	508	57.21
5	Punjaipuliampatti (M)	P	18967	8629	195	2.26	548	6.35	593	6.87	7293	84.52
		M	9470	6002	162	2.70	304	5.06	346	5.76	5190	86.47
		F	9497	2627	33	1.26	244	9.29	247	9.40	2103	80.05
6	Nerunjipettai (TP)	P	6791	3552	376	10.59	1939	54.59	57	1.60	1180	33.22
		M	3446	2170	220	10.14	1015	46.77	13	0.60	922	42.49
		F	3345	1382	156	11.29	924	66.86	44	3.18	258	18.67
7	Ammappettai (TP)	P	9677	5122	732	14.29	2398	46.82	136	2.66	1856	36.24
		M	4879	3114	450	14.45	1174	37.70	64	2.06	1426	45.79
		F	4798	2008	282	14.04	1224	60.96	72	3.59	430	21.41
8	Anthiyur (TP)	P	21086	10070	215	2.14	521	5.17	1817	18.04	7517	74.65
		M	10633	6586	129	1.96	321	4.87	934	14.18	5202	78.99
		F	10453	3484	86	2.47	200	5.74	883	25.34	2315	66.45
9	Olagadam (TP)	P	9958	5758	934	16.22	2340	40.64	526	9.14	1958	34.00
		M	5062	3260	568	17.42	1064	32.64	141	4.33	1487	45.61
		F	4896	2498	366	14.65	1276	51.08	385	15.41	471	18.86
10	Athani (TP)	P	8430	4891	1070	21.88	2462	50.34	79	1.62	1280	26.17
		M	4207	2788	630	22.60	1207	43.29	39	1.40	912	32.71
		F	4223	2103	440	20.92	1255	59.68	40	1.90	368	17.50

TABLE 35: DISTRIBUTION OF WORKERS BY SEX IN FOUR CATEGORIES OF ECONOMIC ACTIVITY IN TOWNS, 2011- Contd..../-

Sl. No.	Name of Town	P/ M/ F	Total population	Total workers (main+ marginal)	Category of workers							
					Cultivators		Agricultural labourers		Household industry workers		Other workers	
					No.	%	No.	%	No.	%	No.	%
1	2	3	4	5	6	7	8	9	10	11	12	13
11	Jambai (TP)	P	16522	9500	813	8.56	3664	38.57	846	8.91	4177	43.97
		M	8330	5528	493	8.92	1723	31.17	382	6.91	2930	53.00
		F	8192	3972	320	8.06	1941	48.87	464	11.68	1247	31.39
12	Appakudal (TP)	P	10610	5465	380	6.95	1668	30.52	446	8.16	2971	54.36
		M	5309	3387	221	6.52	852	25.16	181	5.34	2133	62.98
		F	5301	2078	159	7.65	816	39.27	265	12.75	838	40.33
13	Bhavani (M)	P	39225	17664	73	0.41	106	0.60	1260	7.13	16225	91.85
		M	19559	12178	58	0.48	64	0.53	375	3.08	11681	95.92
		F	19666	5486	15	0.27	42	0.77	885	16.13	4544	82.83
14	Salangapalayam (TP)	P	15609	9660	1340	13.87	3775	39.08	1993	20.63	2552	26.42
		M	7853	5303	747	14.09	1812	34.17	877	16.54	1867	35.21
		F	7756	4357	593	13.61	1963	45.05	1116	25.61	685	15.72
15	Kur.naickenpalayam (CT)	P	7484	3858	49	1.27	81	2.10	1038	26.91	2690	69.73
		M	3746	2296	34	1.48	34	1.48	409	17.81	1819	79.22
		F	3738	1562	15	0.96	47	3.01	629	40.27	871	55.76
16	Periyakodiveri (TP)	P	12330	6688	756	11.30	2035	30.43	1680	25.12	2217	33.15
		M	6181	4207	532	12.65	1056	25.10	1062	25.24	1557	37.01
		F	6149	2481	224	9.03	979	39.46	618	24.91	660	26.60
17	Vaniputhur (TP)	P	12044	6722	469	6.98	3133	46.61	179	2.66	2941	43.75
		M	5937	3931	285	7.25	1500	38.16	95	2.42	2051	52.18
		F	6107	2791	184	6.59	1633	58.51	84	3.01	890	31.89
18	Lakkampatti (TP)	P	11716	5752	430	7.48	1799	31.28	241	4.19	3282	57.06
		M	5850	3683	271	7.36	877	23.81	123	3.34	2412	65.49
		F	5866	2069	159	7.68	922	44.56	118	5.70	870	42.05
19	Kasipalayam (G) (TP)	P	9093	5232	398	7.61	3039	58.08	170	3.25	1625	31.06
		M	4498	3009	267	8.87	1572	52.24	67	2.23	1103	36.66
		F	4595	2223	131	5.89	1467	65.99	103	4.63	522	23.48
20	Gobichettipalayam (M)	P	59523	25225	527	2.09	2343	9.29	694	2.75	21661	85.87
		M	28866	17594	443	2.52	1214	6.90	303	1.72	15634	88.86
		F	30657	7631	84	1.10	1129	14.79	391	5.12	6027	78.98

TABLE 35: DISTRIBUTION OF WORKERS BY SEX IN FOUR CATEGORIES OF ECONOMIC ACTIVITY IN TOWNS, 2011- Contd..../-

Sl. No.	Name of Town	P/ M/ F	Total population	Total workers (main+ marginal)	Category of workers							
					Cultivators		Agricultural labourers		Household industry workers		Other workers	
					No.	%	No.	%	No.	%	No.	%
1	2	3	4	5	6	7	8	9	10	11	12	13
21	Kuhalur (TP)	P	11753	6476	633	9.77	3930	60.69	162	2.50	1751	27.04
		M	5765	3793	416	10.97	1970	51.94	101	2.66	1306	34.43
		F	5988	2683	217	8.09	1960	73.05	61	2.27	445	16.59
22	P.Mettupalayam (TP)	P	9109	5392	397	7.36	2311	42.86	656	12.17	2028	37.61
		M	4504	3068	258	8.41	1123	36.60	299	9.75	1388	45.24
		F	4605	2324	139	5.98	1188	51.12	357	15.36	640	27.54
23	Elathur (TP)	P	7827	4386	1102	25.13	1525	34.77	138	3.15	1621	36.96
		M	3876	2571	615	23.92	730	28.39	57	2.22	1169	45.47
		F	3951	1815	487	26.83	795	43.80	81	4.46	452	24.90
24	Kolappalur (TP)	P	9607	5562	509	9.15	2235	40.18	66	1.19	2752	49.48
		M	4798	3251	300	9.23	1019	31.34	33	1.02	1899	58.41
		F	4809	2311	209	9.04	1216	52.62	33	1.43	853	36.91
25	Nambiyur (TP)	P	16379	8027	1184	14.75	1627	20.27	147	1.83	5069	63.15
		M	8130	5287	777	14.70	884	16.72	78	1.48	3548	67.11
		F	8249	2740	407	14.85	743	27.12	69	2.52	1521	55.51
26	Pallapalayam (TP)	P	7263	4337	661	15.24	2194	50.59	115	2.65	1367	31.52
		M	3624	2386	391	16.39	1012	42.41	58	2.43	925	38.77
		F	3639	1951	270	13.84	1182	60.58	57	2.92	442	22.66
27	Kanjikoil (TP)	P	11294	6491	1181	18.19	2366	36.45	254	3.91	2690	41.44
		M	5585	3822	695	18.18	1089	28.49	121	3.17	1917	50.16
		F	5709	2669	486	18.21	1277	47.85	133	4.98	773	28.96
28	Nallampatti (TP)	P	3874	2282	673	29.49	893	39.13	19	0.83	697	30.54
		M	1929	1287	363	28.21	393	30.54	12	0.93	519	40.33
		F	1945	995	310	31.16	500	50.25	7	0.70	178	17.89
29	Pethampalayam (TP)	P	7152	4455	1392	31.25	1821	40.88	49	1.10	1193	26.78
		M	3557	2423	756	31.20	835	34.46	25	1.03	807	33.31
		F	3595	2032	636	31.30	986	48.52	24	1.18	386	19.00
30	Karu. Chellipalayam (TP)	P	23868	10693	828	7.74	1450	13.56	300	2.81	8115	75.89
		M	11652	7218	501	6.94	707	9.79	155	2.15	5855	81.12
		F	12216	3475	327	9.41	743	21.38	145	4.17	2260	65.04

TABLE 35: DISTRIBUTION OF WORKERS BY SEX IN FOUR CATEGORIES OF ECONOMIC ACTIVITY IN TOWNS, 2011- Contd..../-

Sl. No.	Name of Town	P/ M/ F	Total population	Total workers (main+ marginal)	Category of workers							
					Cultivators		Agricultural labourers		Household industry workers		Other workers	
					No.	%	No.	%	No.	%	No.	%
1	2	3	4	5	6	7	8	9	10	11	12	13
31	Perundurai (TP)	P	24930	10627	543	5.11	914	8.60	380	3.58	8790	82.71
		M	12214	7579	407	5.37	412	5.44	232	3.06	6528	86.13
		F	12716	3048	136	4.46	502	16.47	148	4.86	2262	74.21
32	Chennimalai (TP)	P	15500	7791	88	1.13	352	4.52	421	5.40	6930	88.95
		M	7711	5077	64	1.26	183	3.60	198	3.90	4632	91.23
		F	7789	2714	24	0.88	169	6.23	223	8.22	2298	84.67
33	Vijayapuri (CT)	P	7222	3904	183	4.69	324	8.30	455	11.65	2942	75.36
		M	3636	2427	124	5.11	137	5.64	252	10.38	1914	78.86
		F	3586	1477	59	3.99	187	12.66	203	13.74	1028	69.60
34	Mukasipidiyur (CT)	P	14143	8057	299	3.71	351	4.36	631	7.83	6776	84.10
		M	7108	4760	158	3.32	133	2.79	302	6.34	4167	87.54
		F	7035	3297	141	4.28	218	6.61	329	9.98	2609	79.13
35	Ottapparai (CT)	P	9493	5363	119	2.22	111	2.07	489	9.12	4644	86.59
		M	4747	3219	70	2.17	46	1.43	233	7.24	2870	89.16
		F	4746	2144	49	2.29	65	3.03	256	11.94	1774	82.74
36	Suriyampalayam (TP)	P	28585	13762	559	4.06	1351	9.82	270	1.96	11582	84.16
		M	14305	8950	341	3.81	671	7.50	85	0.95	7853	87.74
		F	14280	4812	218	4.53	680	14.13	185	3.84	3729	77.49
37	Chithode (TP)	P	8550	4166	166	3.98	296	7.11	211	5.06	3493	83.85
		M	4261	2714	111	4.09	144	5.31	98	3.61	2361	86.99
		F	4289	1452	55	3.79	152	10.47	113	7.78	1132	77.96
38	Br. Periya Agraharam (TP)	P	24798	10569	82	0.78	390	3.69	183	1.73	9914	93.80
		M	12343	7701	56	0.73	191	2.48	79	1.03	7375	95.77
		F	12455	2868	26	0.91	199	6.94	104	3.63	2539	88.53
39	Periyasemur (M)	P	55282	24119	221	0.92	234	0.97	562	2.33	23102	95.78
		M	28202	17476	168	0.96	138	0.79	196	1.12	16974	97.13
		F	27080	6643	53	0.80	96	1.45	366	5.51	6128	92.25
40	Nasiyanur (TP)	P	10970	5873	755	12.86	2129	36.25	196	3.34	2793	47.56
		M	5445	3601	488	13.55	1093	30.35	93	2.58	1927	53.51
		F	5525	2272	267	11.75	1036	45.60	103	4.53	866	38.12

TABLE 35: DISTRIBUTION OF WORKERS BY SEX IN FOUR CATEGORIES OF ECONOMIC ACTIVITY IN TOWNS, 2011- Contd..../-

Sl. No.	Name of Town	P/ M/ F	Total population	Total workers (main+ marginal)	Category of workers							
					Cultivators		Agricultural labourers		Household industry workers		Other workers	
					No.	%	No.	%	No.	%	No.	%
1	2	3	4	5	6	7	8	9	10	11	12	13
41	Veerappanchatiram (M)	P	84453	37459	194	0.52	538	1.44	663	1.77	36064	96.28
		M	42398	26693	138	0.52	285	1.07	256	0.96	26014	97.46
		F	42055	10766	56	0.52	253	2.35	407	3.78	10050	93.35
42	Erode (M.Corp)	P	157101	66135	254	0.38	414	0.63	1821	2.75	63646	96.24
		M	78222	49010	193	0.39	232	0.47	818	1.67	47767	97.46
		F	78879	17125	61	0.36	182	1.06	1003	5.86	15879	92.72
43	Surampatti (M)	P	41782	19722	72	0.37	97	0.49	933	4.73	18620	94.41
		M	20987	13457	52	0.39	57	0.42	208	1.55	13140	97.64
		F	20795	6265	20	0.32	40	0.64	725	11.57	5480	87.47
44	Kasipalayam (E) (M)	P	73425	31689	434	1.37	895	2.82	667	2.10	29693	93.70
		M	36976	22568	296	1.31	492	2.18	286	1.27	21494	95.24
		F	36449	9121	138	1.51	403	4.42	381	4.18	8199	89.89
45	Avalpoondurai (TP)	P	11789	6268	1065	16.99	2208	35.23	97	1.55	2898	46.23
		M	5813	3895	664	17.05	1109	28.47	47	1.21	2075	53.27
		F	5976	2373	401	16.90	1099	46.31	50	2.11	823	34.68
46	Modakurichi (TP)	P	9907	5456	928	17.01	2128	39.00	164	3.01	2236	40.98
		M	4931	3216	524	16.29	1020	31.72	49	1.52	1623	50.47
		F	4976	2240	404	18.04	1108	49.46	115	5.13	613	27.37
47	Pasur (TP)	P	3670	2091	313	14.97	1132	54.14	30	1.43	616	29.46
		M	1796	1209	199	16.46	552	45.66	16	1.32	442	36.56
		F	1874	882	114	12.93	580	65.76	14	1.59	174	19.73
48	Kilampadi (TP)	P	6422	3982	874	21.95	1805	45.33	31	0.78	1272	31.94
		M	3167	2167	507	23.40	787	36.32	18	0.83	855	39.46
		F	3255	1815	367	20.22	1018	56.09	13	0.72	417	22.98
49	Vellottamparappu (TP)	P	7621	4848	1695	34.96	2115	43.63	27	0.56	1011	20.85
		M	3769	2617	908	34.70	978	37.37	14	0.53	717	27.40
		F	3852	2231	787	35.28	1137	50.96	13	0.58	294	13.18
50	Vadugapatti (TP)	P	9657	6004	1718	28.61	2816	46.90	163	2.71	1307	21.77
		M	4810	3309	941	28.44	1274	38.50	103	3.11	991	29.95
		F	4847	2695	777	28.83	1542	57.22	60	2.23	316	11.73

TABLE 35: DISTRIBUTION OF WORKERS BY SEX IN FOUR CATEGORIES OF ECONOMIC ACTIVITY IN TOWNS, 2011

Sl. No.	Name of Town	P/ M/ F	Total population	Total workers (main+ marginal)	Category of workers							
					Cultivators		Agricultural labourers		Household industry workers		Other workers	
					No.	%	No.	%	No.	%	No.	%
1	2	3	4	5	6	7	8	9	10	11	12	13
51	Arachalur (TP)	P	12034	7162	1358	18.96	3196	44.62	428	5.98	2180	30.44
		M	5941	4111	758	18.44	1553	37.78	227	5.52	1573	38.26
		F	6093	3051	600	19.67	1643	53.85	201	6.59	607	19.90
52	Sivagiri (TP)	P	17979	10350	1721	16.63	3262	31.52	1011	9.77	4356	42.09
		M	8909	5995	983	16.40	1510	25.19	479	7.99	3023	50.43
		F	9070	4355	738	16.95	1752	40.23	532	12.22	1333	30.61
53	Unjalur (TP)	P	2482	1505	208	13.82	863	57.34	59	3.92	375	24.92
		M	1235	831	109	13.12	400	48.13	35	4.21	287	34.54
		F	1247	674	99	14.69	463	68.69	24	3.56	88	13.06
54	Kollankoil (TP)	P	9196	5430	1146	21.10	1887	34.75	408	7.51	1989	36.63
		M	4617	3121	693	22.20	867	27.78	185	5.93	1376	44.09
		F	4579	2309	453	19.62	1020	44.17	223	9.66	613	26.55
55	Vengampudur (TP)	P	7443	4665	1325	28.40	1819	38.99	158	3.39	1363	29.22
		M	3672	2536	713	28.12	816	32.18	84	3.31	923	36.40
		F	3771	2129	612	28.75	1003	47.11	74	3.48	440	20.67
56	Kodumudi (TP)	P	13225	6705	1053	15.70	2275	33.93	55	0.82	3322	49.55
		M	6527	4148	599	14.44	1088	26.23	20	0.48	2441	58.85
		F	6698	2557	454	17.76	1187	46.42	35	1.37	881	34.45
57	Chennasamudram (TP)	P	8111	4893	837	17.11	2500	51.09	92	1.88	1464	29.92
		M	4006	2772	477	17.21	1168	42.14	47	1.70	1080	38.96
		F	4105	2121	360	16.97	1332	62.80	45	2.12	384	18.10
58	Met.suvanpalayam (CT)	P	17240	7896	291	3.69	993	12.58	401	5.08	6211	78.66
		M	8638	5365	195	3.63	459	8.56	135	2.52	4576	85.29
		F	8602	2531	96	3.79	534	21.10	266	10.51	1635	64.60
59	Thindal (CT)	P	15440	6506	184	2.83	696	10.70	132	2.03	5494	84.45
		M	7671	4473	156	3.49	358	8.00	65	1.45	3894	87.06
		F	7769	2033	28	1.38	338	16.63	67	3.30	1600	78.70
District Total		P	1157976	560669	39782	7.10	98498	17.57	26724	4.77	395665	70.57
		M	577475	368310	24104	6.54	47958	13.02	12168	3.30	284080	77.13
		F	580501	192359	15678	8.15	50540	26.27	14556	7.57	111585	58.01

It is seen from the above table that population in towns were mostly engaged in other works and negligible population reported to have engaged as cultivators and agricultural labourers. It is seen that 70.6% of the total workers were engaged in other works; males with 77.1% and females with 58%. It is also seen that the towns which found more urbanized have recorded the highest portion of population engaged in other works.

(vi) Brief Analysis of the Village and Town Directory data based on Inset Tables**TABLE 36: DISTRIBUTION OF VILLAGES ACCORDING TO AVAILABILITY OF DIFFERENT AMENITIES, 2011**

Sl. No.	Name of CD Block	Number of inhabited villages	Type of amenity available				
			Education*	Medical^	Drinking water	Post office #	Telephone **
1	2	3	4	5	6	7	8
1	Erode	17	15(88.24)	9(52.94)	17(100)	7(41.18)	17(100)
2	Modakkurichi	23	21(91.3)	17(73.91)	23(100)	18(78.26)	23(100)
3	Kodumudi	14	13(92.86)	5(35.71)	14(100)	11(78.57)	14(100)
4	Perundurai	39	34(87.18)	16(41.03)	39(100)	16(41.03)	39(100)
5	Chennimalai	22	20(90.91)	13(59.09)	22(100)	14(63.64)	22(100)
6	Ammapet	19	19(100)	16(84.21)	19(100)	14(73.68)	19(100)
7	Anthiyur	13	13(100)	13(100)	13(100)	11(84.62)	13(100)
8	Bhavani	16	15(93.75)	12(75)	16(100)	13(81.25)	16(100)
9	Gobichettipalayam	22	22(100)	16(72.73)	22(100)	17(77.27)	22(100)
10	Nambiyur	21	21(100)	17(80.95)	21(100)	17(80.95)	21(100)
11	Thookanaickenpalayam	12	12(100)	11(91.67)	12(100)	7(58.33)	12(100)
12	Sathyamangalam	20	20(100)	16(80)	20(100)	14(70)	20(100)
13	Bhavanisagar	26	26(100)	20(76.92)	26(100)	16(61.54)	26(100)
14	Talavadi	20	20(100)	16(80)	20(100)	13(65)	20(100)
15	Not under any CD Block	3	0(0)	0(0)	3(100)	0(0)	3(100)
Total		287	271(94.43)	197(68.64)	287(100)	188(65.51)	287(100)

Note:-

* Education includes all education facilities.

^ Medical includes all medical facilities.

Post office includes post office, telegraph office and Post and telegraph office.

\$ Transport communication includes bus service, rail facility and navigable waterways.

@ Bank includes Commercial Bank and Cooperative Bank.

** Telephone includes Telephone,PCO and Mobile.

TABLE 36: DISTRIBUTION OF VILLAGES ACCORDING TO AVAILABILITY OF DIFFERENT AMENITIES, 2011

Type of amenity available					Name of CD Block	Sl. No.
Transport communications \$	Banks@	Agricultural credit societies	Approach by pucca road	Power supply		
9	10	11	12	13	2	1
11(64.71)	2(11.76)	1(5.88)	17(100)	17(100)	Erode	1
22(95.65)	7(30.43)	11(47.83)	23(100)	23(100)	Modakkurichi	2
7(50)	3(21.43)	1(7.14)	14(100)	14(100)	Kodumudi	3
30(76.92)	7(17.95)	7(17.95)	39(100)	39(100)	Perundurair	4
22(100)	2(9.09)	3(13.64)	21(95.45)	22(100)	Chennimalai	5
18(94.74)	9(47.37)	9(47.37)	19(100)	19(100)	Ammapet	6
13(100)	1(7.69)	7(53.85)	13(100)	13(100)	Anthiyur	7
14(87.5)	3(18.75)	7(43.75)	16(100)	16(100)	Bhavani	8
20(90.91)	4(18.18)	14(63.64)	22(100)	22(100)	Gobichettipalayam	9
18(85.71)	7(33.33)	10(47.62)	20(95.24)	21(100)	Nambiyur	10
11(91.67)	4(33.33)	6(50)	11(91.67)	12(100)	Thookanaickenpalayam	11
19(95)	3(15)	6(30)	19(95)	20(100)	Sathyamangalam	12
22(84.62)	5(19.23)	9(34.62)	26(100)	26(100)	Bhavanisagar	13
15(75)	10(50)	3(15)	20(100)	20(100)	Talavadi	14
0(0)	0(0)	0(0)	2(66.67)	2(66.67)	Not under any CD Block	15
242(84.32)	67(23.34)	94(32.75)	282(98.26)	286(99.65)		

TABLE 37: NUMBER AND PERCENTAGE OF RURAL POPULATION SERVED BY DIFFERENT AMENITIES, 2011

Sl. No.	Name of CD Block	Population of inhabited villages	Type of amenity available				
			Education*	Medical [^]	Drinking water	Post office #	Telephone **
1	2	3	4	5	6	7	8
1	Erode	40448	38852(96.05)	34811(86.06)	40448(100)	28489(70.43)	40448(100)
2	Modakkurichi	113402	112620(99.31)	108169(95.39)	113402(100)	107057(94.4)	113402(100)
3	Kodumudi	31317	31141(99.44)	21406(68.35)	31317(100)	28268(90.26)	31317(100)
4	Perundurai	75033	71863(95.78)	49558(66.05)	75033(100)	42452(56.58)	75033(100)
5	Chennimalai	66334	65770(99.15)	58634(88.39)	66334(100)	54326(81.9)	66334(100)
6	Ammapet	102714	102714(100)	97718(95.14)	102714(100)	89946(87.57)	102714(100)
7	Anthiyur	107853	107853(100)	107853(100)	107853(100)	92802(86.04)	107853(100)
8	Bhavani	102533	102193(99.67)	97651(95.24)	102533(100)	97544(95.13)	102533(100)
9	Gobichettipalayam	96187	96187(100)	85903(89.31)	96187(100)	79564(82.72)	96187(100)
10	Nambiyur	69711	69711(100)	64962(93.19)	69711(100)	58560(84)	69711(100)
11	Thookanaickenpalayam	51072	51072(100)	49550(97.02)	51072(100)	37597(73.62)	51072(100)
12	Sathyamangalam	95467	95467(100)	90055(94.33)	95467(100)	81249(85.11)	95467(100)
13	Bhavanisagar	77313	77313(100)	66607(86.15)	77313(100)	59140(76.49)	77313(100)
14	Talavadi	63359	63359(100)	58085(91.68)	63359(100)	53719(84.79)	63359(100)
15	Not under any CD Block	1025	0(0)	0(0)	1025(100)	0(0)	1025(100)
Total		1093768	1086115(99.3)	990962(90.6)	1093768(100)	910713(83.26)	1093768(100)

Note:-

* Education includes all education facilities.

[^] Medical includes all medical facilities.

Post office includes post office, telegraph office and Post and telegraph office.

\$ Transport communication includes bus service, rail facility and navigable waterways.

@ Bank includes Commercial Bank and Cooperative Bank.

** Telephone includes Telephone,PCO and Mobile.

TABLE 37: NUMBER AND PERCENTAGE OF RURAL POPULATION SERVED BY DIFFERENT AMENITIES, 2011

Transport communications \$	Type of amenity available				Name of CD Block	Sl. No.
	Banks @	Agricultural credit societies	Approach by pucca road	Power supply		
9	10	11	12	13	2	1
32860(81.24)	3162(7.82)	7438(18.39)	40448(100)	40448(100)	Erode	1
112759(99.43)	70809(62.44)	79869(70.43)	113402(100)	113402(100)	Modakkurichi	2
24383(77.86)	15260(48.73)	5605(17.9)	31317(100)	31317(100)	Kodumudi	3
63405(84.5)	21119(28.15)	18978(25.29)	75033(100)	75033(100)	Perundurai	4
66334(100)	17009(25.64)	14041(21.17)	65117(98.17)	66334(100)	Chennimalai	5
100409(97.76)	57744(56.22)	67666(65.88)	102714(100)	102714(100)	Ammapet	6
107853(100)	7482(6.94)	63848(59.2)	107853(100)	107853(100)	Anthiyur	7
91360(89.1)	46838(45.68)	72778(70.98)	102533(100)	102533(100)	Bhavani	8
87419(90.88)	19244(20.01)	61389(63.82)	96187(100)	96187(100)	Gobichettipalayam	9
61243(87.85)	27158(38.96)	37194(53.35)	65577(94.07)	69711(100)	Nambiyur	10
47969(93.92)	28493(55.79)	30525(59.77)	45726(89.53)	51072(100)	Thookanaickenpalayam	11
94425(98.91)	35332(37.01)	47093(49.33)	93549(97.99)	95467(100)	Sathyamangalam	12
60805(78.65)	20985(27.14)	31510(40.76)	77313(100)	77313(100)	Bhavanisagar	13
51648(81.52)	39048(61.63)	4764(7.52)	63359(100)	63359(100)	Talavadi	14
0(0)	0(0)	0(0)	688(67.12)	816(79.61)	Not under any CD Block	15
1002872(91.69)	409683(37.46)	542698(49.62)	1080816(98.82)	1093559(99.98)		

TABLE 38: DISTRIBUTION OF VILLAGES NOT HAVING CERTAIN AMENITIES, ARRANGED BY DISTANCE RANGES FROM THE PLACES WHERE THESE ARE AVAILABLE, 2011

Village not having the amenity of	Distance range of place from the villages where the amenity is available			
	Less than 5 kilometres	5-10 kilometres	10+ kilometres	Total (Col. 2-4)
1	2	3	4	5
1. Education:-				
(a) Primary school	22	2	0	24
(b) Middle school	88	16	1	105
(c) Degree college	54	98	126	278
2. Medical:-				
(a) Hospital	12	66	209	287
(b) PHC	90	138	20	248
3. Post office-	80	19	0	99
4. Telephone	0	0	0	0
5. Bus service	34	11	0	45
6. Bank:-				
(a) Commercial Bank	87	122	44	253
(b) Cooprative bank	97	103	37	237
7. Agricultural credit societies	104	61	28	193

Degree college includes Art, Engineering and Medicine

Hospital includes Allopathic & Alternative Medicine

Post office includes post office, telegraph office and post & telegraph office

Telephone includes Telephone, PCO and mobiles

Bus includes private and public

TABLE 39: DISTRIBUTION OF VILLAGES ACCORDING TO THE DISTANCE FROM THE NEAREST STATUTORY TOWN AND AVAILABILITY OF DIFFERENT AMENITIES, 2011

Distance Range from the nearest Statutory Town (in kms)	No. / % Inhabited Villages in Each Range	Type of amenity available								
		Education*	Medical^	Post Office#	Telephone**	Transport Communications \$	Banks @	Agricultural Credit Societies	Approach by Pucca Road	
1	2	3	4	5	6	7	8	9	10	11
Less than 5	No.	100	93	75	68	100	84	25	39	99
	%		93	75	68	100	84	25	39	99
5 - 15	No.	155	148	100	98	155	134	30	50	152
	%		95.48	64.52	63.23	100	86.45	19.35	32.26	98.06
16- 50	No.	15	13	9	12	15	10	4	2	14
	%		86.67	60	80	100	66.67	26.67	13.33	93.33
51+	No.	17	17	13	10	17	14	8	3	17
	%		100	76.47	58.82	100	82.35	47.06	17.65	100
Unspecified	No.	0	0	0	0	0	0	0	0	0
	%		0	0	0	0	0	0	0	0
Total	No.	287	271	197	188	287	242	67	94	282
	%		94.43	68.64	65.51	100	84.32	23.34	32.75	98.26

Note:-

* Education includes all education facilities.

^ Medical includes all medical facilities.

Post office includes post office, telegraph office and Post and telegraph office.

\$ Transport communication includes bus service, railway facility and navigable waterways.

@ Bank includes Commercial Bank and Cooperative Bank.

** Telephone includes Telephone, PCO and Mobile.

TABLE 40: DISTRIBUTION OF VILLAGES ACCORDING TO POPULATION RANGE AND AMENITIES AVAILABLE, 2011

Population range	No. / %	Inhabited villages in each range	Type of amenity available									
			Education*	Medical^	Drinking water	Post office #	Telephone **	Transport communications \$	Banks@	Agricultural credit societies	Approach by pucca road	Power supply
1	2	3	4	5	6	7	8	9	10	11	12	13
1-499	No.	18	8	1	18	2	18	10	0	1	17	17
	%		44.44	5.56	100	11.11	100	55.56	0	5.56	94.44	94.44
500-999	No.	29	23	5	29	5	29	21	3	2	29	29
	%		79.31	17.24	100	17.24	100	72.41	10.34	6.9	100	100
1000 - 1999	No.	56	56	18	56	30	56	42	7	11	54	56
	%		100	32.14	100	53.57	100	75	12.5	19.64	96.43	100
2000 - 4999	No.	112	112	101	112	84	112	100	24	36	111	112
	%		100	90.18	100	75	100	89.29	21.43	32.14	99.11	100
5000 - 9999	No.	59	59	59	59	55	59	56	26	34	58	59
	%		100	100	100	93.22	100	94.92	44.07	57.63	98.31	100
10000 +	No.	13	13	13	13	12	13	13	7	10	13	13
	%		100	100	100	92.31	100	100	53.85	76.92	100	100
District Total	No.	287	271	197	287	188	287	242	67	94	282	286
	%		94.43	68.64	100	65.51	100	84.32	23.34	32.75	98.26	99.65

Note:-

* Education includes all education facilities.

^ Medical includes all medical facilities.

Post office includes post office, telegraph office and Post and telegraph office.

\$ Transport communication includes bus service, railway facility and navigable waterways.

@ Bank includes Commercial Bank and Cooperative Bank.

** Telephone includes Telephone,PCO and Mobile.

TABLE 41: DISTRIBUTION OF VILLAGES ACCORDING TO LAND USE, 2011

Sl. No.	Name of CD Block	Number of inhabited villages	Total area (in Hectares)	Percentage of cultivable area to total area	Percentage of irrigated area to total cultivable area
1	2	3	4	5	6
1	Erode	17	6092.35	47.80	100.00
2	Modakkurichi	23	26676.70	51.96	99.72
3	Kodumudi	14	10360.24	58.27	91.51
4	Perundurai	39	17766.31	70.43	35.74
5	Chennimalai	22	25956.28	41.80	47.84
6	Ammapet	19	20288.76	70.61	63.00
7	Anthiyur	13	22078.74	61.61	56.28
8	Bhavani	16	15773.60	68.05	81.86
9	Gobichettipalayam	22	18708.30	68.29	79.63
10	Nambiyur	21	20239.42	68.45	39.40
11	Thookanaickenpalayam	12	9681.74	62.75	94.91
12	Sathyamangalam	20	26503.25	46.71	52.04
13	Bhavanisagar	26	18363.96	52.83	42.75
14	Talavadi	20	24468.65	59.11	30.70
15	Not under any CD Block	3	7501.67	0.00	0.00
	Total	287	337969.97	45.59	60.89

Note:- Cultivable area= irrigated area + unirrigated area

TABLE 42: SCHOOLS/ COLLEGES PER 10,000 POPULATION IN TOWNS, 2011- Contd..../-

Sl. No.	Name of the town	Type of educational institution (Approx. numbers)				
		Primary	Middle	Secondary/ matriculation	Senior secondary	College*
1	2	3	4	5	6	7
1	Sathyamangalam (M)	3	3	2	1	0
2	Kembainaiickenpalayam (TP)	5	3	2	1	0
3	Ariyappalayam (TP)	6	3	2	1	0
4	Bhavanisagar (TP)	3	3	3	3	0
5	Punjai puliampatti (M)	3	2	2	1	0
6	Nerunji pettai (TP)	6	4	3	3	0
7	Ammapettai (TP)	4	2	0	0	0
8	Anthiyur (TP)	4	2	1	1	0
9	Olagadam (TP)	10	5	2	1	0
10	Athani (TP)	5	1	1	0	0
11	Jambai (TP)	6	1	0	0	0
12	Appakudal (TP)	7	3	2	2	0
13	Bhavani (M)	4	2	1	1	0
14	Salangapalayam (TP)	7	2	1	0	0
15	Kuruppanaickenpalayam (CT)	4	4	3	1	0
16	Periyakodiveri (TP)	6	2	2	2	0
17	Vaniputhur (TP)	4	2	2	1	0
18	Lakkampatti (TP)	2	2	1	1	1
19	Kasipalayam (G) (TP)	9	3	1	1	0
20	Gobichettipalayam (M)	3	2	2	1	0
21	Kuhalur (TP)	7	3	1	1	0
22	P.Mettupalayam (TP)	5	2	2	1	0
23	Elathur (TP)	11	4	1	1	0
24	Kolappalur (TP)	8	2	1	0	0
25	Nambiyur (TP)	7	5	4	4	0
26	Pallapalayam (TP)	10	3	0	0	1
27	Kanjikoil (TP)	1	1	1	2	0
28	Nallampatti (TP)	3	3	3	3	0
29	Pethampalayam (TP)	11	3	1	0	0
30	Karumandi Chellipalayam (TP)	5	3	2	1	0

TABLE 42: SCHOOLS/ COLLEGES PER 10,000 POPULATION IN TOWNS, 2011

Sl. No.	Name of the town	Type of educational institution (Approx. numbers)				
		Primary	Middle	Secondary / matriculation	Senior secondary	College*
1	2	3	4	5	6	7
31	Perundurai (TP)	4	2	1	1	0
32	Chennimalai (TP)	3	3	1	1	0
33	Vijayapuri (CT)	7	4	3	3	0
34	Mukasipidariyur (CT)	5	4	2	1	0
35	Ottapparai (CT)	7	3	0	0	0
36	Suriyampalayam (TP)	3	3	1	1	1
37	Chithode (TP)	4	4	4	0	0
38	Brahmana Periya Agraharam (TP)	3	2	1	1	0
39	Periyasemur (M)	2	1	1	0	0
40	Nasiyanur (TP)	4	1	1	1	0
41	Veerappanchatiram (M)	1	1	0	0	0
42	Erode (M.Corp)	5	3	0	1	0
43	Surampatti (M)	1	1	0	0	0
44	Kasipalayam (E) (M)	2	2	1	1	0
45	Avalpoondurai (TP)	8	3	3	3	0
46	Modakurichi (TP)	7	1	2	3	0
47	Pasur (TP)	5	3	3	3	0
48	Kilampadi (TP)	11	3	0	0	0
49	Vellottamparappu (TP)	9	3	1	1	0
50	Vadugapatti (TP)	9	1	1	0	0
51	Arachalur (TP)	4	3	2	1	1
52	Sivagiri (TP)	5	3	2	2	1
53	Unjalur (TP)	12	4	4	4	0
54	Kollankoil (TP)	9	1	1	1	0
55	Vengampudur (TP)	8	1	0	0	0
56	Kodumudi (TP)	5	2	2	1	0
57	Chennasamudram (TP)	9	4	2	0	0
58	Mettunasuvanpalayam (CT)	0	2	1	0	0
59	Thindal (CT)	8	6	5	2	1
	District (Urban)	4	2	1	1	0

Note- * College includes Arts/ Science/ Commerce College (Degree Level and above)

TABLE 43: NUMBER OF BEDS IN MEDICAL INSTITUTIONS IN TOWNS, 2011

Sl. No.	Name of the Town	Number of beds in medical institutions per 10,000 population (Approx. numbers)		Name of the Town	Sl. No.
1	2	3	3	2	1
1	Sathyamangalam (M)	15	29	Perundurai (TP)	31
2	Kembainaickenpalayam (TP)	14	26	Chennimalai (TP)	32
3	Ariyappampalayam (TP)	19	12	Vijayapuri (CT)	33
4	Bhavanisagar (TP)	31	25	Mukasipidariyur (CT)	34
5	Punjaipuliampatti (M)	27	16	Ottapparai (CT)	35
6	Nerunjipettai (TP)	15	13	Suriyampalayam (TP)	36
7	Ammapettai (TP)	21	18	Chithode (TP)	37
8	Anthiyur (TP)	20	0	Brahmana Periya Agraharam (TP)	38
9	Olagadam (TP)	21	12	Periyasemur (M)	39
10	Athani (TP)	24	12	Nasiyanur (TP)	40
11	Jambai (TP)	12	12	Veerappanchatiram (M)	41
12	Appakudal (TP)	28	16	Erode (M.Corp)	42
13	Bhavani (M)	16	11	Surampatti (M)	43
14	Salangapalayam (TP)	0	15	Kasipalayam (E) (M)	44
15	Kuruppanaickenpalayam (CT)	0	17	Avalpoondurai (TP)	45
16	Periyakodiveri (TP)	10	40	Modakurichi (TP)	46
17	Vaniputhur (TP)	0	0	Pasur (TP)	47
18	Lakkampatti (TP)	15	19	Kilampadi (TP)	48
19	Kasipalayam (G) (TP)	26	18	Vellottamparappu (TP)	49
20	Gobichettipalayam (M)	15	21	Vadugapatti (TP)	50
21	Kuhalur (TP)	26	33	Arachalur (TP)	51
22	P.Mettupalayam (TP)	16	11	Sivagiri (TP)	52
23	Elathur (TP)	23	40	Unjalur (TP)	53
24	Kolappalur (TP)	28	33	Kollankoil (TP)	54
25	Nambiyur (TP)	24	0	Vengampudur (TP)	55
26	Pallapalayam (TP)	0	23	Kodumudi (TP)	56
27	Kanjikoil (TP)	12	49	Chennasamudram (TP)	57
28	Nallampatti (TP)	0	0	Mettunasuvanpalayam (CT)	58
29	Pethampalayam (TP)	14	13	Thindal (CT)	59
30	Karumandi Chellipalayam (TP)*	260	21	District (Urban)	

* Government Medical College & Hospital situated

TABLE 44: PROPORTION OF SLUM POPULATION IN TOWNS, 2011- Contd..../-

Sl. No.	Name of the town having slum	Total population	Slum population	Percentage of slum population to total population
1	2	3	4	5
1	Sathyamangalam (M)	37816	8942	23.65
2	Kembainaickenpalayam (TP)	11103	1282	11.55
3	Ariyappampalayam (TP)	15706	2589	16.48
4	Bhavanisagar (TP)	7710	1625	21.08
5	Punjaipuliampatti (M)	18967	4392	23.16
6	Nerunjipttai (TP)	6791	1092	16.08
7	Ammapettai (TP)	9677	1378	14.24
8	Anthiyur (TP)	21086	2588	12.27
9	Olagadam (TP)	9958	1250	12.55
10	Athani (TP)	8430	2166	25.69
11	Jambai (TP)	16522	4283	25.92
12	Appakudal (TP)	10610	1080	10.18
13	Bhavani (M)	39225	7114	18.14
14	Salangapalayam (TP)	15609	1215	7.78
15	Periyakodiveri (TP)	12330	1715	13.91
16	Vaniputhur (TP)	12044	688	5.71
17	Lakkampatti (TP)	11716	1423	12.15
18	Kasipalayam (G) (TP)	9093	1452	15.97
19	Gobichettipalayam (M)	59523	5383	9.04
20	Kuhalur (TP)	11753	1931	16.43
21	P.Mettupalayam (TP)	9109	960	10.54
22	Elathur (TP)	7827	1337	17.08
23	Kolappalur (TP)	9607	2403	25.01
24	Nambiyur (TP)	16379	3599	21.97
25	Pallapalayam (TP)	7263	1642	22.61
26	Kanjikoil (TP)	11294	2205	19.52
27	Nallampatti (TP)	3874	879	22.69
28	Pethampalayam (TP)	7152	1853	25.91

TABLE 44: PROPORTION OF SLUM POPULATION IN TOWNS, 2011

Sl. No.	Name of the town having slum	Total population	Slum population	Percentage of slum population to total population
1	2	3	4	5
29	Karumandi Chellipalayam (TP)	23868	2928	12.27
30	Perundururai (TP)	24930	2973	11.93
31	Chennimalai (TP)	15500	131	0.85
32	Suriyampalayam (TP)	28585	7044	24.64
33	Chithode (TP)	8550	1447	16.92
34	Brahmana Periya Agraharam (TP)	24798	6908	27.86
35	Periyasemur (M)	55282	1838	3.32
36	Nasiyanur (TP)	10970	2162	19.71
37	Veerappanchatiram (M)	84453	17809	21.09
38	Erode (M.Corp)	157101	23689	15.08
39	Surampatti (M)	41782	2415	5.78
40	Kasipalayam (E) (M)	73425	6263	8.53
41	Avalpoondurai (TP)	11789	1974	16.74
42	Modakurichi (TP)	9907	1646	16.61
43	Pasur (TP)	3670	449	12.23
44	Kilampadi (TP)	6422	1900	29.59
45	Vellottamparappu (TP)	7621	1177	15.44
46	Vadugapatti (TP)	9657	3245	33.60
47	Arachalur (TP)	12034	3710	30.83
48	Sivagiri (TP)	17979	2227	12.39
49	Unjalur (TP)	2482	294	11.85
50	Kollankoil (TP)	9196	1672	18.18
51	Vengampudur (TP)	7443	1060	14.24
52	Kodumudi (TP)	13225	2113	15.98
53	Chennasamudram (TP)	8111	1492	18.39
	Total	1086954	167032	15.37

TABLE 45: MOST IMPORTANT COMMODITY MANUFACTURED IN TOWNS, 2011

Sl. No.	Name of the town	Name of three most important commodities manufactured
1	2	3
1	Punjaipuliampatti (M)	Yarn, Tobacco
2	Ammapettai (TP)	Bricks, Vest
3	Anthiyur (TP)	Towel, Mat, Cotton Lungi
4	Olagadam (TP)	Ground Nut Oil, Cotton, Mat
5	Jambai (TP)	Handloom Textiles, Bedsheet
6	Appakudal (TP)	Cloths
7	Bhavani (M)	Bed Sheet, Bag, Mat
8	Salangapalayam (TP)	Palm Sugar, Bedsheet, Mat
9	Kuruppanaickenpalayam (CT)	Carpet
10	Periyakodiveri (TP)	Cloths
11	Vaniputhur (TP)	Cloths
12	Lakkampatti (TP)	Cotton Cloth
13	Kasipalayam (G) (TP)	Cotton Cloth, Rice
14	Kuhalur (TP)	Rice, Cotton
15	P.Mettupalayam (TP)	Mat, Sugar, Rope
16	Kolappalur (TP)	Cotton Cloth, Oil, Muruku-eatable
17	Nambiyur (TP)	Cotton Yarn, Pvc Pipes
18	Pallapalayam (TP)	Turmeric Powder
19	Nallampatti (TP)	Bed Sheet, Egg
20	Karumandi Chellipalayam (TP)	Oil, Hollow Blocks, Bricks
21	Chennimalai (TP)	Handloom Textiles, Milk
22	Vijayapuri (CT)	Cloths, Pvc Pipes
23	Mukasipidariyur (CT)	Handloom Textiles, Plastic
24	Ottapparai (CT)	Handloom Textiles, Cloths, Doormat
25	Suriyampalayam (TP)	Leather Products, Cloths, Milk
26	Chithode (TP)	Cloths, Tobacco
27	Brahmana Periya Agraharam (TP)	Leather Products, Silk Cloth, Milk
28	Periyasemur (M)	Cloths, Oil, Leather
29	Nasiyanur (TP)	Cloths
30	Veerappanchatiram (M)	Cloths, Thread, Oil
31	Erode (M.Corp)	Textiles
32	Surampatti (M)	Cloths, Dying Blocks, Beedi
33	Kasipalayam (E) (M)	Bricks, Milk, Milk
34	Avalpoondurai (TP)	Masala Powder, Textiles
35	Kilampadi (TP)	Cotton Cloth, Egg

(vii) Major social and cultural events, natural and administrative developments and significant activities during the decade.

As celebrated in Tamil Nadu, Pongal (Uzhavar Thirunal) and Adi-perukku are the important festivals of the district. The festivals of Erode are varied and add an extra spark of life to the town's daily lives. Notable among these are:

- January -Pongal Festival.
- June-Lord Murugan Temple Car Festival.
- October -Thiruchendur Lord Muruga Temple Kandasashti Festival.

An other important event to be mentioned is that, "Kundam" at Bannari Mariamman Temple which is about 15 kilometres from Sathyamangalam (situated in Sathyamangalam - Mysore road). This is a place of pilgrimage and famous for its Annual festival known as 'Kundam', which takes place in the middle of March every year. Pilgrims visiting on that particular day can roughly be estimated to five lakhs hailing from all over Tamil Nadu, Kerala and Karnataka States. Kundam is the fire spot, where walking takes place is 60 feet in length and nearly 25 cart loads of firewood are piled and kindled. About a lakh of persons including men, women and children participate in this walking.

(viii) Brief description of places of religious, historical, or archeological importance in villages and places of tourist interest in the towns of Erode District

Erode city has celebrating its 142nd birthday on 16-September-2011. Considered as the sixth largest city in Tamil Nadu, Erode is proudly called the Loom city of India for its handloom and powerloom textile products. Built around the ancient Hyder Ali Fort, the city is one of the major trading centers for Kongu Nadu.

Erode is attributed as the Tex valley of India for its huge production of textiles and handlooms. Erode is also widely famous as Manjal Maanagaram (Turmeric city) and Javuli Nagaram (Textile city). The textile city is also home to a plethora of temples, the most popular being the Bhavani Sangameswarar Temple (Mukkoodal). The temple is a merging point

for three rivers; Cauvery, Bhavani and invisible Amudha. There are numerous temples located in the vicinity of Erode. These include temples dedicated to Lord Murugan, one of the most respected deities of Hinduism. Besides this, there are many other temples and tourist attractions which are described below. The best time to visit the region would definitely be between the months of October to March when the weather remains pleasantly cool.

Bhavani Sangameswarar Temple

Bhavani Sangameswarar temple is located at the junction of two rivers; Bhavani and Cauvery. It is known as South Prayag and is having a Pagoda of 120 inch in height. It is believed that Bhavani and Amudha (not visible now) join Cauvery at this junction, like Jamuna and Saraswathi (not visible join with Ganges at Allahabad, Prayag). It is said to have existed even before the days of the first Kind Mahendravarma of Pallava dynasty. Thirugnanasambandar one of the four Tamil saints has sung in praise of this temple. Poet Vasudevan also gives the history of the temple in 'Bhavani Kudal Puranam' written in Sanskrit.

The temple of Sangameshwara is very attractive as it is a store house of excellent craftsmanship. One may wonder about the kind of work that would have gone into making ordinary granite slabs into magnificent ones. Lord Sangameshwara is enshrined here facing the Kaveri. As we circumambulate there are subshrines for Vinayaga, Dakshina Moorthy, Muruga, Vishnu, Durga and Nataraja. All 63 Nayanmars also find a special place inside the temple. Amman here is Veda Nayagi, a powerful deity and her idol is also well decked in finery. The mandapam leading to her sannidhi has lot of ornamental work on pillars and ceiling. There are also shrines here for Venkatachalapathi (Vishnu), Shenbagavalli thayar (Mahalakshmi) and Venugopal (Krishna). There is a peepul tree on the banks of the rivers and there are many Nagas and Vinayagar under it. Pilgrims offer their worship here after a bath in the river before proceeding to the main temple of Sangameshwara.

Bannari Mariamman Temple

Bannari Mariamman Temple is about 15 kms. from Bhavani Sagar town on the road to Mysore. It is a place of pilgrimage during the annual festival known as “Kundam” which takes place in the middle of March every year. Pilgrims on that particular day can roughly be estimated 5 lakhs hailing from Tamil Nadu, Kerala and Karnataka States. Kundam or the fire spot where walking takes place is 60 feet in length and nearly 25 cart loads of fire wood are piled and kindled. About a lakh of persons including men, women and children participate in this walking.



Sri Aggnigunda Kaliyamman Temple

Sri Aggnigunda Kali or Kodantha Kaliyamman temple is another one important temple situated 40 kms from Erode and 3 kms from Gobichettipalayam. Also it is famous for fire walking to be held in the month of January every year. More than a lakh of people will attend this festival.

Jain Temple at Vijayamangalam

There is one Jain Temple at Vijayamangalam 25 kms. from Erode. It was constructed by Jain King Konguvelir some 1,800 years back.

Chennimalali Sri Subramaniaswamy Temple

Chennimalali Sri Subramaniaswamy Temple is situated on a hill about 1750 feet height and nearly 35 kms from Erode. Arunagirinathar and Kalamegapulavar have sung the Lord Subramania here. There is a cave and it is believed that Pinnakku Siddhar one of the 18 Siddhars of South, Saravanamunivar and Sathiamuni lived and performed yoga in this cave.

Sri Magudeeswarar and Veeranarayana Perumal Temple

Sri Magudeeswarar and Veeranarayana Perumal temple at Kodumudi is situated in the bank of Cauvery river and nearly 40 kms from Erode is one of the three places sung about Erode. Saints Thirugnanasambandar, Thirunavukkarasar and

Sundarar visited this place and each one composed one Thevaram about this temple. The special feature of this shrine is that Tirumurtis viz., Lord Brahma, Vishnu and Siva together in one and the same place. The direct sun rays penetrate on the images of Swamy and Amman for four days during the months of Avani and Panguni (September and April). The Moolavar Sri Magudeeswararswamy is a Swayambu Lingam. It is a very old temple (more than 1500 years old). Pandiyan Kings made several renovations to this temple. Adiperukku (July - August), Chithirai and Panguni Uthiram (April - May) are the main festivals of this temple. At the time of Panguni Uthiram festival, devotees carry ‘Kavadi’ to Palani Temple from here. They used to take bath in the sacred Cauvery river and carry the sacred water in a kalasam to Palani Murugan temple. More than 5 lakhs of people come here for this festival every year and most of the devotees carry the Kalasam having the sacred Cauvery water, will walk the entire distance (nearly 120 kms.) to Palani.

Sivanmalai Temple

The Sivanmalai Temple is about 45 kms. from Erode and the temple dedicated to Lord Subramanian the hillock. In Aadi (July - August) and Thai (January - February) there are two important festivals celebrated here. Thaipooasam, Panguni Uthiram and Skanda Shasti in the month of Aippasi (November) are the main festivals of this temple. It is believed that God Sri Subramania, the presiding deity of this temple appears in dreams to a spiritual man or woman and demand some offerings such as bicycle, silver coins, gold chains movable and immovable things. The devotees will bring them to the Temple and worship the God Subramania and till now this is going on. Sri Arunagirinathar refers to Sivanmalai by its ancient name Pattiari in Tiruppugazh. Towards the construction of temples in Erode District popularly known as Kongunad, Cholas, Hoysalas and Pandyas have contributed their mite.

Kodiveri Dam

The Kodiveri Dam is one of the largest dams of Tamil Nadu. It is located in Gopichettipalayam on the Erode district. It is built on the Bhavani River. It is situated just forty five kilometers from the Erode

town that is very famous for its temples. The Maharaja of Mysore constructed the dam in the seventeenth century. Paddy and sugarcane are the two primary crops that are being produced in this particular area. The dam is considered to have a vast geographical area and has a great importance as the entire region remains fertile due to this dam. The dam plays a crucial role for irrigation in this area. Moreover, tremendous improvements are being made in the infrastructure of the dam by the dam authorities.

Periyar Anna Memorial House

Periyar Anna Memorial House is located in Periyar street at a distance of 3 km from Erode. This was the home where Thanthai Periyar lived. This is a museum which contains the photographs of E. V. Ramaswamy Periyar and Anna Durai, the events of their political party. This also houses the objects used by him.



Bhavanisagar Dam and Reservoir

Bhavanisagar Dam and Reservoir also called Lower Bhavani Dam, is located on the Bhavani River in Erode district, Tamil Nadu, India. The dam is situated 16 kms west to Satyamangalam, is 35 kms from Gobichettipalayam and is 36 km (22 mi) north-east to Mettupalayam. The dam feeds the Lower Bhavani Project Canal and is the second largest dam in Tamil Nadu.



The LBP was the first major irrigation project initiated in India after independence in 1947 and was in full operation by 1956.

This dam supplies water to two canals:

1. Arakkankottai and Thadampalli.
2. Lower Bhavani Project (LBP).

Vellode Bird Sanctuary

Vellode Bird Sanctuary is a 80 hectares sanctuary located in the Erode district. The sanctuary

is about 13 km from Erode Central Bus Terminus on the way to Chennimalai, near Vellode and 10 km from Erode Junction Railway Station, in the south.

It is at a large lake surrounded with semi-dark bushes, near Vellode. This 772 km² sanctuary near Erode is home to many foreign birds. The sanctuary features thousands of birds coming from various countries, some of which can be easily identified. Some easily found bird species include cormorants, teals, pintail ducks, Pelicans, and Darters. Villagers near this sanctuary are very much concerned about the Sanctuary and the birds coming to this sanctuary, they have taken many serious steps to avoid disturbance to the flow of birds. The best time to visit this sanctuary starts from November and continues until March. During this time birds are mostly busy in building and maintaining their nests. Many Observatory Towers have been built to watch these birds, around this lake. This comes under the list of protected areas of Tamil Nadu.

Varattu Pallam Dam

Varattu Pallam Dam is an artificial dam constructed in hills 12 kms from Anthiyur in the Erode District. This dam irrigates nearby areas. A mountain road from Anthiyur leads to Kollegal

Kunderipallam Dam

Kunderipallam Dam is a dam in the north of Kongarpalayam. Located in the southern part of dense hill forest, It is considered as one of the most scenic tourist spots in Erode district, attracting many at the weekends.

Sathyamangalam Wildlife Sanctuary

Sathyamangalam Wildlife Sanctuary and Tiger Reserve is a protected area and Tiger Reserve along the Western Ghats. Sathyamangalam forest range is a significant wildlife corridor in the Nilgiri Biosphere Reserve between the Western Ghats and the rest of the Eastern Ghats and a genetic link between the four other protected areas which it adjoins, including the Billigiriranga Swamy Temple Wildlife Sanctuary, Sigur Plateau, Mudumalai National Park and Bandipur National Park. First declared in 2008 and enlarged in 2011, it covers a forest area of 1,411.6 km² and is the

largest wildlife sanctuary in Tamil Nadu. The sanctuary covers parts of Sathyamangalam taluk and Gobichettipalayam taluk of Erode District in the north western Tamil Nadu. Conservation of the Sathyamangalam Forest Division is administered by the Tamil Nadu Forest Department governed through Conservator of Forests, Erode, Divisional Forest Officer, Gobichettipalayam and District Forest Officer, Sathyamangalam. The Sathyamangalam forests are especially important because they link the Eastern Ghats and Western Ghats allowing gene flow between diverse populations of the two habitats.

The 2009 wildlife survey enumerated 10 Bengal Tigers, 866 Indian Elephants, 672 Gaurs, and 27 leopards. The survey party observed four additional species of horned antelope including 2,348 Spotted deer, 1,068 Blackbuck, 304 Sambar deer, 77 Barking deer and Four-horned antelope, 843 wild boar, 43 Sloth bear and 15 striped hyenas. Herds of the famous Feral Buffaloes can also be spotted in places near the Moyar river. Many Treepies, Bulbuls, Babblers, Mynahs and Crows were seen. In 2010, the first ever bird survey in Sathyamangalam Forest Division was conducted in the Bhavanisagar, Sathyamangalam, Thalavadi, T.N. Palayam and Hasanur Ranges. A total of 230 species of birds were recorded in the survey. As of 2010, a small population of Threatened Gyps and three other species of Vultures have continued to thrive in the Moyar River valley near Mangalapatti in Sathyamangalam Forest Division. These forests have been recognised to be significant areas for the vultures in South India. 20 nests have been sighted and about 40 vultures could be in the area. Vultures were last seen here in the 1970s.

These forests are home to indigenous tribal people belonging largely to the Irula tribe (also known as the Urali) and, Soliga communities. There are seven forest settlements and 12 revenue settlements inside the area. The forests were also the home of the legendary Indian bandit leader, kidnapper and murderer Koose Muniswamy Veerapan, who made a living poaching ivory and sandalwood from the forests and selling them on the black market. Veerapan was killed by police in October 2004. After Veerapan was killed in 2004, people reported paranormal activities occurring in the forest such as screaming in the middle of the night and unattended lanterns seen deep in the

forest. The forest of Sathyamangalam is also known for its ghost sightings and is referred to as “The most haunted place in Tamil Nadu”.

Tourists can drive through these forests, starting from Sathyamangalam and traveling towards Bannari, Bhavani Sagar, Germalam, Hasanur and/or Thalavadi. Alternatively one may travel from Sathyamangalam to K N Palayam and Kadambur or T.N. Palayam. Accommodation is available at Government Guest House, Hasanur and cottages at Dhimbham. There are famous temples around sanctuary including Arulmigu Bannari Mari Amman Temple at Bannari, at the foot hills.

VO Chidambaram Park Stadium

The V.O.Chidambaram Park Stadium is a football stadium located in the V.O.Chidambaram Park Campus in the city of Erode. The stadium was named after V. O. Chidambaram Pillai. It is located inside the V.O.Chidambaram District Sports Complex, Erode near V.O.C. Park. The Stadium comes under the Sports Development Authority of Tamil Nadu (SDAT) by the Regional Authority of Erode Sports Development Authority and it is owned and maintained by Erode Municipal Corporation. It is Commonly known as VOC Park Stadium by the people of this region. It hosts football (soccer), and athletic competitions. The complex also houses an indoor stadium for sports such as badminton, volleyball, and basketball.

Natturayaswamytemple, Veerakumaraswamy temple, Bhagvan temple are the other famous temples in Erode district. Though Lord Muruga is worshipped in the Veerakumaraswamy temple, no woman is allowed to enter the temple and worship the God there. Towards the construction of temples in Erode district popularly known as Kongunad, Cholas Hoysalas and Pandiyas have contributed their mite.

(ix) Major Characteristics of the District, contribution of the district in the form of any historical figure associated with the district

Erode has the credit of being the birth place of Erode Venkata Ramasamy (17 September 1879 – 24 December 1973), affectionately called by his followers as Periyar or E. V. R., was a social activist,

politician and businessman, who started the Self-Respect Movement or the Dravidian Movement. He is also the founder of political party, DravidarKazhagam. Periyar was born in Erode, Madras Presidency to a wealthy family of Balijas. At a young age, he witnessed numerous incidents of racial, caste and gender discrimination. Periyar married when he was 19, and had a daughter who lived for only 5 months. His first wife, Nagammai, died in 1933. Periyar married for a second time in July 1948. His second wife, Maniammai, continued Periyar's social work after his death in 1973, but still his thoughts and ideas were being spread by DravidarKazhagam.

Periyar joined the Indian National Congress in 1919, but resigned in 1925. In 1924, Periyar led a non-violent agitation (satyagraha) in Vaikom, Kerala with the aim of giving all castes the right to enter the temples. From 1929 to 1932 toured British Malaya, Europe, and Russia, which had an influence on him. In 1939, Periyar became the head of the Justice Party, and in 1944, he changed its name to DravidarKazhagam. Periyar propagated the principles of rationalism, self-respect, women's rights and eradication of caste. He opposed the exploitation and marginalisation of the non-Brahmin indigenous Dravidian peoples of South India and the imposition of, what he considered, Indo-Aryan India. His work has greatly revolutionised Tamil society and has significantly removed caste-based discrimination. He is also responsible for bringing new changes to the Tamil alphabet. The citation awarded by the UNESCO described Periyar as "the prophet of the new age, the Socrates of South East Asia, father of social reform movement and arch enemy of ignorance, superstitions, meaningless customs and base manners." On 24 December 1973, Periyar died at the age of 94.

(x) Scope of Village and Town Directory

Village Directory

The Village Directory is a compilation of the information gathered through Census 2011 and afterwards. The different types of relevant census data pertaining to the village directory have been presented in different forms. Village is a statutory

recognized unit having a definite boundary and separate land records. The data in village directory has been presented by Community Development Blocks for all Revenue Villages. Data on villages in the Reserve Forests has also been presented. The village directory data presented include the list of revenue villages with their location codes; area, population and number of households in each village, the amenities available to the villages such as educational, medical, drinking water, post and telegraph, commercial and co-operative banks, agricultural, non-agricultural and other credit societies, recreational and cultural facilities, communication, approach to village, nearest towns with distance, power supply, availability of newspaper and magazines, most important commodity manufactured and land use of each village have been presented in the prescribed format. Appendices are also presented as summary by CD Block-wise for the amenities gathered from different sources.

For the villages identified as Census Towns in 2011 census, the amenities data are presented in the Town Directory. The 'uninhabited' villages (villages with no population) have been indicated along with Serial number, Name of village and their location codes and area. The land use data for such villages are also presented. Other data has not been presented as these were not available for the uninhabited villages.

Town Directory

In the present DCHB, the data for the Town Directory is presented for each town covering different aspects of urban amenities available to the population. Data gathered for Town Directory is different from that of Village Directory. Various types of amenities available to the population and to the towns including Census Towns have been presented for each town. There are seven Statements presented for the Town Directory in the District Census Handbook. Statements I to VI contain data about growth, density, sex ratio, physical aspects of towns, communications, civic, medical, educational and other amenities and trade, commerce, industry and banking facilities. The Seventh Statement relates to Slums.

**VILLAGE
AND
TOWN DIRECTORY**

Brief Note on Village and Town Directory

Village Directory

The Village Directory is being compiled for both inhabited and un-inhabited villages. In the village directory both private and government facilities/institutions have been given. In case of un-inhabited / depopulated villages, the location code number, name and area of the village is being given universally in Village Directory and Village PCA. The columns relating to the amenities and land use pattern, etc. being left blank and it will be noted against the name of the village that it is un-inhabited/depopulated. The Appendices to Village Directory and Inset Tables based on village Directory data are also prepared for inhabited villages.

In the Village Directory format for 2011 Census there are 121 columns and the details thereon are as follows:

Column 1: Serial Number: - Self explanatory. All the villages within the CD block are presented serially in the ascending order of their location code number.

Column 2: Name of village: - Self explanatory. The name of the villages is shown against this column. This also includes the forest and uninhabited villages.

Column 3: Location Code Number of village: The location code number of the villages is shown against this column.

Column 4: Area of the Village: - The area of the villages has been given in hectares.

Column 5: Total Population: - The total population of the village as per 2011 Census has been given against this column.

Column 6: Number of Households: - The number of households as per 2011 Census has been given in this column.

Amenities

The availability of different infrastructural amenities such as education, medical, drinking water, post, telegraph, banks, credit societies, recreation and cultural facilities, communication, power, etc. in each village have been given in the Village Directory.

Wherever the amenities are not available in the village, the distance range code viz; 'a' for <5 Kms, 'b' for 5-10 Kms and 'c' for 10+ Kms of the nearest where facility is available is given. Column wise details are given below:

Column 20: Educational Facilities - All the different educational facilities available in the village have been given under these columns. Nursery/LKG//UKG classes are included in Pre-Primary Schools, Classes up to class V included in Primary School; Classes from VI to VIII are included in the Middle school. Classes from IX and X included in Secondary School. Classes from XI and XII are included in Senior Secondary School. In case of composite schools like middle school with primary school or secondary school with middle school, these are also included in the number of primary and middle schools, respectively. The information on the entire educational institutes is given under these columns.

Columns 21 to 38: Medical Facilities - All the different medical facilities available in the village have been given under these columns.

Columns 39 to 46: Drinking Water - The information on availability of various types of the drinking water facility within the village has been given under these columns.

Columns 47 to 50: Availability of Toilet and others- The information on availability of toilet and Bio-Gas etc. available in the village has been given under these columns.

Columns 51 to 67: Communication (Post & Telegraph and transport)- The information on communication and Post Office, Sub-Post Office, & Telegraph Office, Village PIN Code number, Phone-Landlines, Mobile Phone, Private Courier Facility, Internet Café, etc; available in the village has been given under these columns. The information on all various transport facilities whether public/private transport like Bus, Railway Station, or Navigable waterways, Taxi, Van, Tractors etc. available in the village has also been given under these columns.

Columns 68 to 79: Village connected to High ways, Village Roads, Banks and Credit Societies- The information on all roads connected to village has been given under these columns. These include National Highway, State Highway, District Roads and other district roads connected to the village, Pucca roads, Kutchcha Roads, Water Bounded Macadam Roads, Navigable Water Ways and Foot Paths has been given under these columns. Further, the information on availability of banks, ATM and Agricultural Credit societies in the village has been given under these columns.

Columns 80 to 96: Miscellaneous Facilities - The information on various miscellaneous facilities available in the village has been given under these columns. These includes Self -Help Group, Public Distribution Shop (PDS), Mandi /Regular Market, Weekly Haat, Agricultural Marketing Society, Nutrition Centre(ICDS), Anganwadi Centre, ASHA, Community Centre, Sports Fields, Sports Club/Recreation Centre, Cinema/Video Halls, Public Library, Public Reading Room, News Paper Supply, Assembly Polling Station, Birth and Death Registration Office.

Columns 97 to 100: Electricity - Availability of Power Supply in the village, whatever may be the form of its use has been given in these columns. These include Electricity for Domestic Use, Electricity for Agriculture Use Electricity for Commercial Use, and Electricity for all purpose Domestic Uses.

Columns 101 and 102: Nearest Town_- The name of the nearest town along with the distance range code has been in these columns.

Land use and Irrigation: The land use pattern in the Village Directory conform to the pattern of classification of land use as recommended by the Ministry of Agriculture, Government of India. The Ministry has recommended the maintenance of records of land use pattern under the following 9 categories.

Column 103: (i) *Forests*- This includes all lands classed as forest under any legal enactment dealing with forests or administered as forests, whether state-owned or private, and whether wooded or maintained as potential forest land. The area of crops raised in

the forest and grazing lands or areas open for grazing within the forests remain included under the forest area.

Column 104: (ii) *Area under non-agricultural use*- This includes all lands occupied by buildings, roads and railways or under water, e.g. rivers and canals and other lands put to uses other than agriculture.

Columns 105: (iii) *Barren and un-culturable land*- This includes all barren and unculturable land like mountains, deserts, etc. land which cannot be brought under cultivation except at an exorbitant cost should be classed as unculturable whether such land is in isolated blocks or within cultivated holdings.

Column 106: (iv) *Permanent Pastures and other Grazing Lands*- This includes all grazing lands whether they are permanent pastures and meadows or not. Village common grazing land is included under this head.

Column 107: (v) *Land under Miscellaneous Tree Crops, etc*- This includes all cultivable land which is not included in 'Net area sown' but is put to some agricultural uses. Lands under Causing trees, thatching grasses, bamboo bushes and other groves for fuel, etc. which are not included under 'Orchards' are classed under this category.

Column 108: (vi) *Culturable Waste Land* - This includes lands available for cultivation, whether not taken up for cultivation or taken up for cultivation once but not cultivated during the current year and the last five years or more in succession for one reason or other. Such lands may be either fallow or covered with shrubs and jungles which are not put to any use. They may be assessed or un-assessed and may lie in isolated blocks or within cultivable holdings. Land once cultivated but not cultivated for five years in succession is also included in this category at the end of the five years.

Column 109: (vii) *Fallow Lands other than Current Fallows* - This includes all lands which were taken up for cultivation but are temporarily out of cultivation for a period of not less than one year and not more than five years.

Column 110: (viii) *Current Fallows* - This represents cropped area, which is kept fallow during

the current year. For example, if any seeding area is not cropped against the same year it may be treated as current fallow.

Column 111: (ix) *Net Area Sown* - This represents the total area sown with crops and orchards. Area sown more than once; in the same year is counted only once.

Column 112: Total Irrigated Land Area - It includes all land which is cultivable and irrigated by any source of irrigation. The total irrigated area of the village has been given under this column.

Column 113: Total Un-Irrigated land Area - Un-Irrigated area includes all land which is cultivable but not irrigated by any source of irrigation. The total un-irrigated land area of the village has been given under this column.

Columns 114 to 118: Area Irrigated by source - The area irrigated by various source of irrigation in the village have been given under these columns. The different source of irrigation facilities available in the village are as follows:

- (i) Canals(C)-Govt. or Pvt.,
- (ii) Wells/Tube-wells (W/TW),
- (iii) Tanks/Lake(T/L),
- (iv) Waterfall,(WF) and
- (v) Others (O).

Columns 119 to 121: Three most important commodities manufactured - The names of three most important commodities manufactured in the village are indicated in this column.

Community Block Level totals of the Village Directory: At the end of entries for the Village Directory of each C.D. Block, the totals of different columns are being given wherever possible. However, in case of some of the columns, it may not be possible to work out the CD Block level totals, in such cases the particular of relevant columns are being left blank against C.D.Block level.

Appendices to Village Directory: The Village Directory also includes the following appendices:

Appendix I: Summary showing total number of villages having Educational, Medical and other amenities in villages – C.D. Block level.

Appendix IA: Villages by number of Primary Schools.

Appendix I B: Villages by Primary, Middle and Secondary Schools.

Appendix I C: Villages with different sources of drinking water facilities available.

Appendix II: Villages with 5,000 and above population which do not have one or more amenities available.

Appendix III: Land utilization data in respect of Census towns.

Appendix IV: C.D. Block wise list of inhabited villages where no amenity other than drinking water facility is available.

Appendix V: Summary showing number of Villages not having Scheduled Caste population.

Appendix VI: Summary showing number of Villages not having Scheduled Tribe population.

Appendix VII A: List of villages according to the proportion of the Scheduled Castes to the total population by ranges.

Appendix VII B: List of villages according to the proportion of the Scheduled Tribes to the total population by ranges.

Appendix VIII: Number of villages under each Gram Panchayat (C.D. block wise).

Town Directory

The following abbreviations are used to denote the Civic Status of the towns.

Civic Status	Codes
Municipal Corporation	M.Corp.
Municipal Committee	MC
Municipal Council	M Cl
City Municipal Council	CMC
Town Municipal Council	TMC
Municipal Board	MB
Municipality	M
Cantonment Board/ Cantonment	CB
Notified Area	NA

Notified Town	NT
Notified Area Committee/	
Notified Area Council	NAC
Notified Town Area	NTA
Industrial Notified Area	INA
Industrial Township	ITS
Township	TS
Town Panchayat	TP
Nagar Panchayat	NP
Town Committee/	
Town Area Committee	TC
Small Town Committee	ST
Estate Office	EO
Gram Panchayat	GP
Census Town	CT

Statement I: Status and Growth History

Column 1: Serial Number- Self explanatory

Column 2: Class, Name and civic status of town - The Class is presented according to population of the towns in 2011 Census as follows:

Population	Class
100000 and above	I
50000 – 99999	II
20000 – 49999	III
10000 – 19999	IV
5000 – 9999	V
Below - 5000	VI

Columns 3 - 25: These columns are self explanatory

Statement II: Physical Aspects and Location of town, 2009

Columns 1 and 2: Serial number and Name of town- Self explanatory

Columns 3 to 5: Physical Aspects - In these columns the Rainfall and Maximum and Minimum Temperature of the town is recorded.

Columns 6 to 12: Name and road distance of the town (in kms) from the State headquarters, District headquarters, Sub-divisional /Taluk/Tahsil/Police station/Development Block/Island HQ. Nearest city with population of one lakh and more, Nearest city with population of five lakh and more, Railway station and Bus route is recorded in these columns respectively. If the names mentioned in these columns are the same as the referent town itself, the distance is recorded as (0) zero.

Statement III: Civic and other Amenities, 2009

Columns 1 and 2: Serial number and Name of town - Self explanatory

Column 3: Road length (in km.) - The information about the road length (in km) within the limit of the town is recorded in this column.

Columns 4 to 7: System of drainage - The system of drainage available in the town is indicated in these columns by the following codes:

System of drainage	Codes
Open drains	OD
Closed drains	CD
Both drains	BD

Columns 8 to 11: Number of latrines - The number of various types of latrines available in the town is indicated in these columns.

Columns 12 and 13: Protected water supply - The information on source of water supply and system of water storage with capacity available in the town are given in these columns in the following codes:

Column 12: Source of water supply

i. Tap water	T
ii. Tube-well water	TW
iii. Tank Water	TK
iv. Well water	W

Column 13: System of water storage

i. Over Head Tank	OHT
ii. Service Reservoir	SR
iii. River Infiltration Gallery	RIG
iv. Bore Well Pumping System	BWP
v. Pressure Tank	PT

The information on 2 major source of water supply is given in column 12 and the system of water storage with capacity against each in kilo-litres (in bracket) is presented in column 13.

Column 14: Fire Fighting Service: - In case the fire fighting service is available in the referent town, 'yes' is recorded. If the facility is not available within the town, the name of the nearest place having this facility with its distance from the referent town has been recorded.

Columns 15 to 19: Electrification (Number of connections) - Different types of electric connections have been shown in these columns, i.e., Domestic, Industrial, Commercial, Road lighting (points) & others.

Statement IV: Medical Facilities, 2009

Columns 1 and 2: Serial number and Name of town - Self explanatory

Columns 3 to 13: The number of various medical institutions such as Hospitals, Dispensaries, Health Center, Family Welfare Center, Maternity and Child Welfare Center, Maternity Homes, T.B. Hospital/clinic, Nursing Homes, Charitable Hospital/Nursing Home, Mobile Health Clinic and Others as available in the town, are indicated in these columns (along with number of beds in brackets).

If a medical facility is not available in the town, the name of the nearest place and its distance in kilometers from the town where the facility is available is mentioned.

Column 14: Veterinary Hospital - The Number of Veterinary Hospitals available in the town is given in this column.

Column 15: Medicine Shop - The number of Medicine shops available in the town is given in this column.

Statement V: Educational, Recreational and Cultural Facilities, 2009

Columns 1 and 2: Serial number and Name of town - Self explanatory

Columns 3 to 15: Educational Facilities:- The information on number of Primary school, Middle school, Secondary school, Senior Secondary school, Arts/Science/ Commerce colleges (of degree level and

above), Medical colleges, Engineering colleges, Management Institute/Colleges, Polytechnics, Recognized Shorthand, Typewriting and vocational training Institutions, Non-formal Education Center (Sarva Shiksha Abhiyan Center), Special School for disabled and Others available in the town, are indicated in these columns.

If an educational facility is not available in the town, the name of the nearest place and its distance in kilometers from the town where the facility is available is mentioned.

Columns 16 to 23: Number of Social, Recreational and Culture Facilities - The information on No. of Home Orphanage, Working women's hostels (with No. of seats in bracket), No. of Old Age Home, Stadium, Cinema Theatre, Auditorium/Community halls, Public libraries and Reading rooms available in the town are given under these column.

Statement VI: Industry and Banking 2009

Columns 1 and 2: Serial number and Name of town - Self explanatory

Columns 3 to 5: Names of three most important commodities manufactured:- The names of three most important commodities manufactured in the town are given under these columns.

Columns 6 to 8: Number of banks - The number of banks available in the referent town both Commercial and Co-operative banks are recorded against these columns.

Columns 9 & 10: Number of Agricultural and Non Agricultural Credit Societies - The number of Agricultural and Non Agricultural Credit Societies available in the referent town are given in these columns.

Statement VII: Civic and other Amenities in Slums, 2009

This statement VII provides information on civic and other amenities in all slums whether notified or not and for all towns having statutory bodies, like Municipality, Municipal Corporation, Town area committee etc.

SECTION I
VILLAGE DIRECTORY

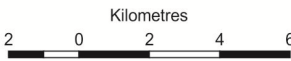
(a) List of villages merged in towns and outgrowths at 2011 Census

Sl. No.	Name of Town	Name of villages merged in towns	Name of villages identified for outgrowth	Village Location Code number in 2001	Town Location Code number in 2011
NIL					

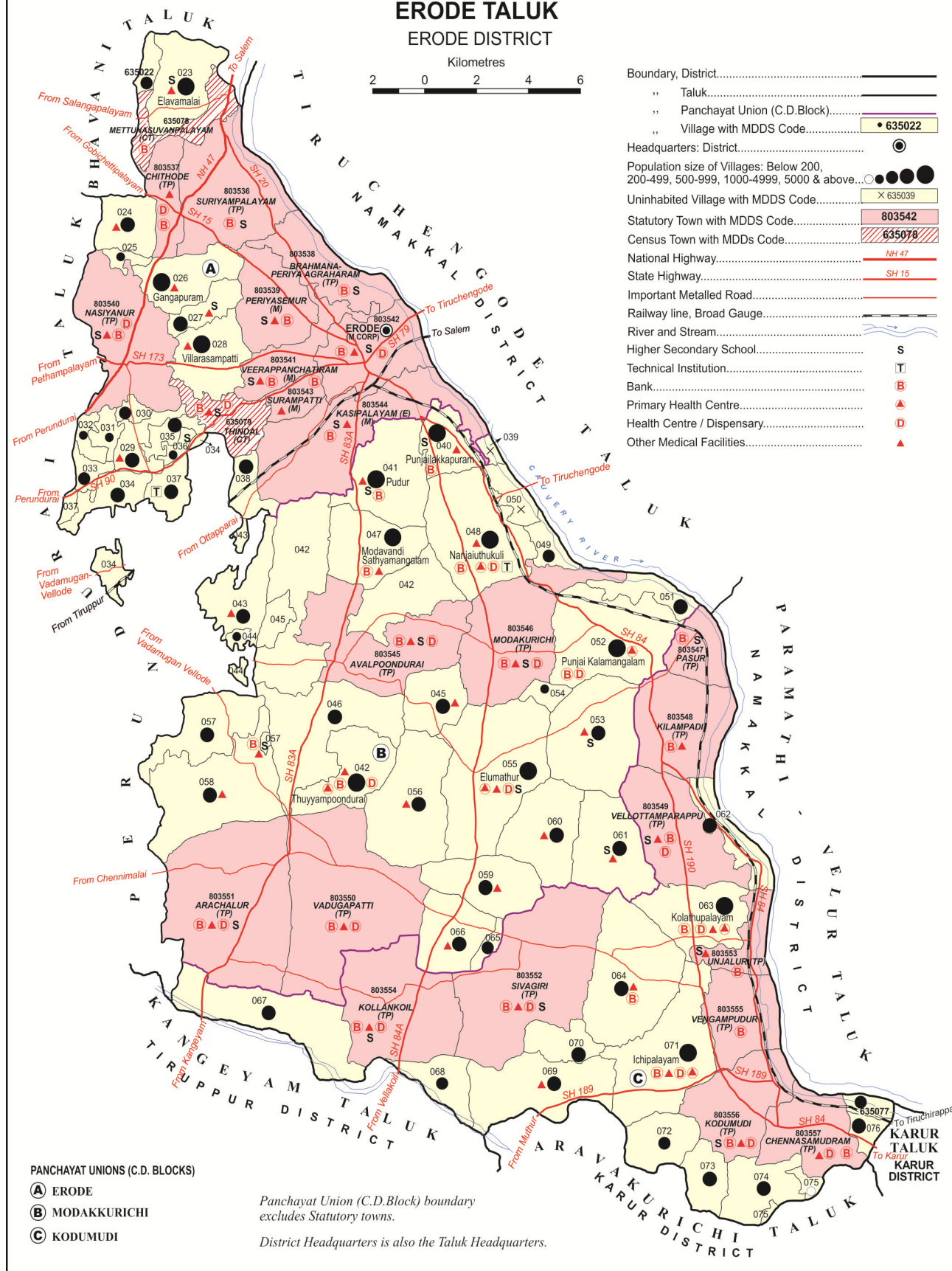
**COMMUNITY DEVELOPMENT
BLOCK-WISE
VILLAGE DIRECTORY**

**ERODE
COMMUNITY DEVELOPMENT
BLOCK**

INDIA
TAMIL NADU
ERODE TALUK
ERODE DISTRICT



- Boundary, District.....
- " Taluk.....
- " Panchayat Union (C.D.Block).....
- " Village with MDDS Code.....
- Headquarters: District.....
- Population size of Villages: Below 200, 200-499, 500-999, 1000-4999, 5000 & above.....
- Uninhabited Village with MDDS Code.....
- Statutory Town with MDDS Code.....
- Census Town with MDDs Code.....
- National Highway.....
- State Highway.....
- Important Metalled Road.....
- Railway line, Broad Gauge.....
- River and Stream.....
- Higher Secondary School..... S
- Technical Institution..... T
- Bank..... B
- Primary Health Centre..... ▲
- Health Centre / Dispensary..... D
- Other Medical Facilities..... ▲



PANCHAYAT UNIONS (C.D. BLOCKS)

- (A)** ERODE
- (B)** MODAKKURICHI
- (C)** KODUMUDI

Panchayat Union (C.D.Block) boundary excludes Statutory towns.

District Headquarters is also the Taluk Headquarters.

Alphabetical list of villages with location code numbers in 2001 and 2011

Name of the District: Erode		Name of the CD Block: Erode	
Serial number	Name of the Village	2011 Census location code number	2001 Census location code number
1	2	3	4
Name of the Taluk: Erode			
1	Elavamalai	635023	00767300
2	Ellapalayam	635027	00767800
3	Gangapuram	635026	00767700
4	Kadirampatti	635029	00768200
5	Karai Ellapalayam	635022	00767200
6	Koorapalayam	635032	00768500
7	Moolakarai	635031	00768400
8	Muthampalayam	635038	00769100
9	Nanjanapuram	635035	00768800
10	Nochipalayam	635025	00767600
11	Pavalathampalayam	635036	00768900
12	Perodu	635024	00767500
13	Puthur Pudupalayam	635034	00768700
14	Rayapalayam	635030	00768300
15	Thottani	635033	00768600
16	Veppampalayam	635037	00769000
17	Villarasampatti	635028	00767900

Amenities and Land use (As in 2009)

Name of CD Block: Erode

Location CodeNo: 0123

Sl. No.	Name of Village	Location code no.	Total area of the village (in hectares rounded up to one decimal place)	Total population (2011 census)	Number of households (2011 census)	Number of educational amenities available (If not available within the village, the distance range code viz; a for < 5 Kms, b for 5-10 Kms and c for 10+ kms of nearest place where facility is available is given).									
						Pre-Primary school (PP)	Primary school (P)	Middle school (M)	Secondary School (S)	Senior Secondary school (SS)	Degree college of arts science & commerce (ASC)	Engineering college(EC)	Medical college (MC)	Management institute (MI)	Polytechnic (Pt)
1	2	3	4	5	6	7	8	9	10	11	12	13	14	15	16
1	Karai Ellapalayam	635022	164.4	639	183	a	a	a	a	a	b	b	c	b	c
2	Elavamalai	635023	840.6	7749	2293	9	6	3	3	2	b	b	c	b	c
3	Perodu	635024	541.2	3373	1017	4	3	1	1	a	b	b	c	b	b
4	Nochipalayam	635025	100.4	204	64	1	a	a	a	a	b	b	c	b	b
5	Gangapuram	635026	717.4	5844	1680	2	2	1	a	a	a	b	c	a	b
6	Ellapalayam	635027	320.1	2512	729	2	1	2	1	1	b	b	c	b	b
7	Villarasampatti	635028	785.6	7438	2082	3	2	1	b	b	a	a	c	a	b
8	Kadirampatti	635029	342.9	1533	473	1	1	a	a	a	a	l	c	l	b
9	Rayapalayam	635030	114.5	638	198	a	1	a	a	a	a	a	b	a	b
10	Moolakarai	635031	179.6	420	110	1	1	a	a	a	a	a	b	a	b
11	Koorapalayam	635032	139.6	485	148	1	4	3	2	a	b	a	b	b	b
12	Thottani	635033	135.9	957	302	a	a	a	a	a	a	a	b	a	a
13	Puthur Pudupalayam	635034	660.3	2205	642	1	1	a	a	b	a	a	b	a	b
14	Nanjanapuram	635035	212.7	1897	556	1	1	1	1	a	l	a	c	l	b
15	Pavalathampalayam	635036	93.5	397	108	a	1	1	1	1	a	a	c	a	b
16	Veppampalayam	635037	421.7	2348	673	1	2	a	a	a	a	l	b	l	l
17	Muthampalayam	635038	322	1809	512	2	1	a	a	a	a	a	c	a	a
BLOCK TOTAL			6092	40448	11770	29	27	13	9	4	1	2	0	3	1

Amenities and Land use (As in 2009)

Name of CD Block: Erode

Location CodeNo: 0123

Number of educational amenities available (If not available within the village, the distance range code viz; a for <5 Kms, b for 5-10 Kms and c for 10+ kms of nearest place where facility is available is given).				Number of Medical Amenities available. (If not available within the village , the distance range code viz; a for < 5 Kms, b for 5-10 Kms and c for 10+ kms of nearest place where facility is available is given).										Name of Village	Sl. No.	
Vocational training school /ITI	Non-formal training centre (NFTC)	Special school for disabled (SSD)	Others (specify)	Community health centre (CHC)	Primary health centre (PHC)	Primary health sub centre (PHS)	Maternity and child welfare centre (MCW)	T.B. clinic (TBC)	Hospital-allopathic (HA)	Hospital-alternative medicine (HO)	Dispensary (D)	Veterinary hospital (VH)	Mobile health clinic (MHC)			Family welfare centre (FWC)
17	18	19	20	21	22	23	24	25	26	27	28	29	30	31	2	1
c	a	b		b	b	a	b	b	c	c	b	a		b	Karai Ellapalayam	1
c	1	b		b	b	3	a	a	c	c	b	a		b	Elavamalai	2
b	1	b		a	a	1	a	a	c	c	a	1		a	Perodu	3
b	a	b		a	a	a	a	a	c	c	a	a		a	Nochipalayam	4
a	1	b		a	a	3	a	a	c	c	a	a		a	Gangapuram	5
b	1	b		b	b	1	b	b	b	b	b	a		b	Ellapalayam	6
b	1	a		b	b	1	b	b	b	b	b	1		b	Villarasampatti	7
b	1	b		c	b	1	b	b	c	c	b	b		b	Kadirampatti	8
b	1	b		c	a	a	a	a	c	c	a	a		a	Rayapalayam	9
b	a	b		c	a	a	a	a	c	c	a	b		a	Moolakarai	10
b	1	b		c	a	a	a	a	c	c	a	a		a	Koorapalayam	11
a	a	b		c	a	a	a	b	c	c	a	a		a	Thottani	12
a	1	b		c	b	b	b	b	c	c	b	a		b	Puthur Pudupalayam	13
b	1	b		c	b	b	b	b	b	b	b	b		b	Nanjanapuram	14
b	a	b		c	b	b	b	b	b	b	b	b		b	Pavalathampalayam	15
1	1	b	1	c	b	b	b	b	b	b	b	1		b	Veppampalayam	16
a	1	b		c	b	a	b	b	b	b	b	1		b	Muthampalayam	17
1	12	0	1	0	0	10	0	0	0	0	0	4	0	0		

Amenities and Land use (As in 2009)

Name of CD Block: Erode

Location CodeNo: 0123

Sl. No.	Name of Village	Number of Non-Government Medical Amenities available.							Availability of drinking water - Yes / No							
		Charitable non Govt. hospital/Nursing home.	Medical practitioner with MBBS Degree	Medical practitioner with other degree	Medical practitioner with no degree	Traditional practitioner and faith healer .	Medicine Shop	Others	Tap water (Treated/Untreated)	Well water (Covered / Uncovered well)	Hand Pump	Tube wells / Bore well	Spring	River / Canal	Tank / Pond / Lake	Others
1	2	32	33	34	35	36	37	38	39	40	41	42	43	44	45	46
1	Karai Ellapalayam	0	0	0	0	0	0	0	Yes	Yes	No	No	No	No	No	Yes
2	Elavamalai	0	0	3	0	0	0	0	Yes	Yes	Yes	Yes	No	No	Yes	Yes
3	Perodu	0	0	0	0	0	0	0	Yes	Yes	Yes	Yes	No	No	No	No
4	Nochipalayam	0	0	0	0	0	0	0	Yes	Yes	No	Yes	No	No	No	No
5	Gangapuram	0	0	0	0	0	0	0	Yes	Yes	Yes	Yes	Yes	Yes	Yes	Yes
6	Ellapalayam	0	0	0	0	0	0	0	Yes	Yes	Yes	Yes	No	No	No	No
7	Villarasampatti	0	2	0	0	0	1	0	Yes	Yes	Yes	Yes	No	No	No	No
8	Kadirampatti	0	0	0	0	0	0	0	Yes	Yes	No	Yes	No	No	No	Yes
9	Rayapalayam	0	0	0	0	0	0	0	Yes	Yes	No	Yes	No	No	No	No
10	Moolakarai	0	0	0	0	0	0	0	Yes	Yes	No	Yes	No	No	No	No
11	Koorapalayam	0	0	0	0	0	0	0	Yes	Yes	No	Yes	No	No	No	No
12	Thottani	0	0	0	0	0	0	0	Yes	Yes	No	Yes	Yes	No	No	Yes
13	Puthur Pudupalayam	0	1	0	0	0	1	0	Yes	Yes	No	Yes	No	No	No	No
14	Nanjanapuram	0	0	0	0	0	0	0	Yes	Yes	No	Yes	No	No	No	No
15	Pavalathampalayam	0	0	0	0	0	0	0	Yes	Yes	No	Yes	No	No	No	No
16	Veppampalayam	0	0	0	0	0	0	0	Yes	Yes	Yes	Yes	No	No	No	Yes
17	Muthampalayam	0	0	0	0	0	0	0	Yes	Yes	No	Yes	No	No	No	Yes
BLOCK TOTAL		0	3	3	0	0	2	0	17	17	6	16	2	1	2	7

Amenities and Land use (As in 2009)

Name of CD Block: Erode

Location CodeNo: 0123

Availability of toilet & others Yes / No				Communication and transport facilities (If amenities available code -Yes is given except for Village Pin Code ,If not available within the village , the distance range code viz; a for < 5 Kms, b for 5-10 Kms and c for 10+ kms of nearest place where facility available is given)									Name of Village	Sl. No.
Community toilet including bath.	Community toilet excluding bath.	Rural sanitary mart or sanitary hardware outlet available near the village.	Community bio- gas or recycle of waste for productive use.	Post office(PO)	Sub post office (SPO)	Post & Telegraph office (P&TO)	Village Pin Code	Telephones (Land lines)	Public call office (PCO)	Mobile phone coverage	Internet cafes/ Common service centre (CSC)			
47	48	49	50	51	52	53	54	55	56	57	58	2	1	
No	No	No	No	a	a	a	638316	Yes	a	Yes	a	Karai Ellapalayam	1	
Yes	Yes	Yes	No	a	Yes	a	638316	Yes	a	Yes	a	Elavamalai	2	
Yes	No	No	No	a	Yes	c	638102	Yes	Yes	Yes	a	Perodu	3	
No	No	No	No	a	Yes	a	638102	Yes	Yes	Yes	a	Nochipalayam	4	
Yes	Yes	No	No	a	Yes	a	638102	Yes	Yes	Yes	a	Gangapuram	5	
No	No	No	No	b	a	b	638004	Yes	a	Yes	a	Ellapalayam	6	
No	Yes	Yes	No	b	Yes	b	638012	Yes	b	Yes	b	Villarasampatti	7	
Yes	No	No	No	b	Yes	c	638107	Yes	Yes	Yes	c	Kadirampatti	8	
No	No	No	No	a	a	a	638107	Yes	Yes	Yes	a	Rayapalayam	9	
No	No	No	No	a	a	c	638107	Yes	Yes	Yes	c	Moolakarai	10	
No	No	Yes	Yes	a	a	b	638052	Yes	Yes	Yes	c	Koorapalayam	11	
No	No	Yes	No	a	b	b	638052	Yes	Yes	Yes	c	Thottani	12	
Yes	Yes	Yes	Yes	b	a	c	638107	Yes	Yes	Yes	c	Puthur Pudupalayam	13	
No	No	No	No	b	a	b	638107	Yes	Yes	Yes	b	Nanjanapuram	14	
No	No	No	No	b	a	b	638107	Yes	Yes	Yes	b	Pavalathampalayam	15	
No	Yes	Yes	Yes	b	Yes	b	638112	Yes	Yes	Yes	Yes	Veppampalayam	16	
No	No	No	No	b	a	b	638112	Yes	Yes	Yes	b	Muthampalayam	17	
5	5	6	3	0	7	0	17	17	13	17	1			

Amenities and Land use (As in 2009)

Name of CD Block: Erode

Location CodeNo: 0123

Sl. No.	Name of Village	Communication and transport facilities (If amenities available code -Yes is given except for Village Pin Code, If not available within the village, the distance range code viz; a for < 5 Kms, b for 5-10 Kms and c for 10+ kms of nearest place where facility available is given)									
		Private courier facility	Bus service (Public & Private)	Railway stations	Auto/Modified Autos	Taxis and Vans	Tractors	Cycle-pulled rickshaws(Manual & Machine driven)	Carts driven by animals	Sea /River ferry service	
1	2	59	60	61	62	63	64	65	66	67	
1	Karai Ellapalayam	a	Yes	c	b	a					
2	Elavamalai	a	Yes	c	a	a					
3	Perodu	a	Yes	c	a	a					
4	Nochipalayam	a	a	a	c	a					
5	Gangapuram	a	Yes	a	a	a					
6	Ellapalayam	b	a	b	b	b					
7	Villarasampatti	b	Yes	b	b	Yes					
8	Kadirampatti	b	a	c	c	a					
9	Rayapalayam	a	Yes	c	c	c					
10	Moolakarai	c	Yes	c	c	c					
11	Koorapalayam	a	a	c	c	c					
12	Thottani	c	a	c	c	c					
13	Puthur Pudupalayam	Yes	Yes	c	Yes	c					
14	Nanjanapuram	b	a	c	b	b					
15	Pavalathampalayam	b	Yes	c	b	b					
16	Veppampalayam	b	Yes	c	Yes	Yes					
17	Muthampalayam	b	Yes	Yes	b	b					
BLOCK TOTAL		1	11	1	2	2	0	0	0	0	

Amenities and Land use (As in 2009)

Name of CD Block: Erode

Location CodeNo: 0123

Village connected to highways,village roads, banks & credit societies (If amenities available code -Yes is given, If not available within the village , the distance range code viz; a for < 5 Kms, b for 5-10 Kms and c for 10+ kms of nearest place where facility available is given)												Name of Village	Sl. No.
Connected to national highway(NH)	Connected to state highway(SH)	Connected to major district road (MDR)	Connected to others district road	Pucca roads	Kutchcha roads	Water bounded macadam(WBM) roads	Navigable waterway (river/canal)(NW)	Footpaths (FP)	Commercial & Co-operative Banks	ATM	Agricultural Credit Societies		
68	69	70	71	72	73	74	75	76	77	78	79	2	1
a	a	a	a	Yes	a	Yes		Yes	a	a	a	Karai Ellapalayam	1
a	a	a	a	Yes	Yes	Yes		Yes	a	a	a	Elavamalai	2
a	a	Yes	a	Yes	Yes	a		Yes	a	a	a	Perodu	3
a	a	a	a	Yes	Yes	a		Yes	a	a	a	Nochipalayam	4
Yes	Yes	Yes	Yes	Yes	Yes	Yes		Yes	a	a	a	Gangapuram	5
b	b	b	b	Yes	Yes	Yes		Yes	b	b	b	Ellapalayam	6
b	b	b	b	Yes	Yes	Yes		Yes	b	b	Yes	Villarasampatti	7
b	a	a	a	Yes	Yes	Yes		Yes	b	a	b	Kadirampatti	8
a	a	a	a	Yes	Yes	Yes		Yes	a	a	a	Rayapalayam	9
a	a	a	a	Yes	Yes	Yes		Yes	a	a	a	Moolakarai	10
a	a	a	a	Yes	Yes	Yes		Yes	a	a	a	Koorapalayam	11
a	a	a	a	Yes	Yes	Yes		Yes	Yes	Yes	a	Thottani	12
b	Yes	Yes	Yes	Yes	Yes	Yes		Yes	Yes	Yes	b	Puthur Pudupalayam	13
b	a	a	a	Yes	Yes	Yes		Yes	b	a	a	Nanjanapuram	14
b	a	a	a	Yes	Yes	Yes		Yes	a	a	b	Pavalathampalayam	15
Yes	Yes	Yes	Yes	Yes	Yes	Yes		Yes	a	Yes	b	Veppampalayam	16
b	a	a	a	Yes	Yes	b		Yes	b	b	a	Muthampalayam	17
2	3	4	3	17	16	14	0	17	2	3	1		

Amenities and Land use (As in 2009)

Name of CD Block: Erode

Location CodeNo: 0123

Sl. No.	Name of Village	Availability of miscellaneous facilities (If amenities available code -Yes is given, If not available within the village, the distance range code viz; a for < 5 Kms, b for 5-10 Kms and c for 10+ kms of nearest place where facility available is given)									
		Self-Help Group (SHG)	Public distribution system (PDS) shop	Mandis / Regular market	Weekly Haat	Agricultural marketing society	Integrated Child Development Scheme (Nutritional Centres)	Anganwadi Centre (Nutritional Centres)	Others (Nutritional Centres)	ASHA (Accredited Social Health Activist)	Community centre with/without TV
1	2	80	81	82	83	84	85	86	87	88	89
1	Karai Ellapalayam	Yes	Yes	a	a	c	a	a	Yes		a
2	Elavamalai	Yes	Yes	b	a	c	Yes	Yes	Yes		Yes
3	Perodu	Yes	Yes	a	a	a	Yes	Yes	Yes		Yes
4	Nochipalayam	Yes	a	a	a	a	Yes	Yes	Yes		a
5	Gangapuram	Yes	Yes	c	a	b	Yes	Yes	Yes		Yes
6	Ellapalayam	Yes	Yes	b	a	b	Yes	Yes	Yes		a
7	Villarasampatti	Yes	Yes	b	b	b	Yes	Yes	Yes		Yes
8	Kadirampatti	Yes	Yes	c	c	c	Yes	Yes	Yes		b
9	Rayapalayam	Yes	Yes	c	a	c	a	a	Yes		a
10	Moolakarai	Yes	Yes	c	a	c	a	a	Yes		b
11	Koorapalayam	Yes	Yes	c	a	c	Yes	Yes	Yes		a
12	Thottani	Yes	Yes	c	b	c	a	a	Yes		a
13	Puthur Pudupalayam	Yes	a	c	b	b	Yes	Yes	Yes		a
14	Nanjanapuram	Yes	Yes	b	b	b	Yes	Yes	Yes		b
15	Pavalathampalayam	Yes	a	b	b	b	a	a	Yes		b
16	Veppampalayam	Yes	Yes	b	b	b	Yes	Yes	Yes		Yes
17	Muthampalayam	Yes	Yes	b	b	a	Yes	Yes	Yes		b
BLOCK TOTAL		17	14	0	0	0	12	12	17	0	5

Amenities and Land use (As in 2009)

Name of CD Block: Erode

Location CodeNo: 0123

Availability of miscellaneous facilities(If amenities available code -Yes is given, If not available within the village, the distance range code viz; a for <5 kms, b for 5-10 kms and c for 10+ kms of nearest place where facility is available is given								Availability of electricity (Yes/No)				Nearest Town		Name of Village	Sl. No.
Sports Field,	Sports Club / Recreation Centre	Cinema / Video Hall	Public Library	Public Reading Room	Newspaper Supply	Assembly Polling station	Birth & Death Registration Office	Power Supply for Domestic Use (ED)	Power Supply for Agricultural Use (EAG)	Power Supply for Commercial Use (EC)	Power Supply for All Uses (EA)	Name	Distance range code i.e. a for <5 Kms, b for 5-10 Kms and c for 10+ kms		
90	91	92	93	94	95	96	97	98	99	100	101	102	103	2	1
a	a	a	a	Yes	Yes	b	b	Yes	Yes	Yes	Yes	Bhavani	a	Karai Ellapalayam	1
Yes	a	a	a	Yes	Yes	Yes	Yes	Yes	Yes	Yes	Yes	Bhavani	a	Elavamalai	2
Yes	a	a	Yes	Yes	Yes	Yes	a	Yes	Yes	Yes	Yes	Chithode	a	Perodu	3
a	a	a	a	a	a	a	a	Yes	Yes	Yes	Yes	Nasiyanur	a	Nochipalayam	4
a	c	a	Yes	Yes	Yes	Yes	Yes	Yes	Yes	Yes	Yes	Chithode	a	Gangapuram	5
Yes	b	b	Yes	Yes	Yes	Yes	Yes	Yes	Yes	Yes	Yes	Periya semur	a	Ellapalayam	6
Yes	b	b	b	b	Yes	Yes	Yes	Yes	Yes	Yes	Yes	V.chathiram	b	Villarasampatti	7
a	c	c	b	a	Yes	Yes	Yes	Yes	Yes	Yes	Yes	Nasiyanur	b	Kadirampatti	8
a	a	c	a	a	Yes	a	Yes	Yes	Yes	Yes	Yes	Nasiyanur	a	Rayapalayam	9
b	b	c	a	a	Yes	a	a	Yes	Yes	Yes	Yes	Nasiyanur	a	Moolakarai	10
b	c	c	a	a	Yes	Yes	Yes	Yes	Yes	Yes	Yes	Nasiyanur	a	Koorapalayam	11
b	c	c	Yes	Yes	Yes	a	Yes	Yes	Yes	Yes	Yes	Erode	c	Thottani	12
Yes	a	c	a	a	Yes	Yes	Yes	Yes	Yes	Yes	Yes	Nasiyanur	b	Puthur Pudupalayam	13
a	b	b	b	a	Yes	Yes	a	Yes	Yes	Yes	Yes	Nasiyanur	a	Nanjanapuram	14
a	b	b	b	a	Yes	a	a	Yes	Yes	Yes	Yes	V.chathiram	b	Pavalathampalayam	15
Yes	b	b	Yes	Yes	Yes	a	Yes	Yes	Yes	Yes	Yes	Nasiyanur	b	Veppampalayam	16
Yes	b	b	b	Yes	Yes	Yes	Yes	Yes	Yes	Yes	Yes	Surampatti	a	Muthampalayam	17
7	0	0	5	8	16	10	11	17	17	17	17	0	0		

Amenities and Land use (As in 2009)

Name of CD Block: Erode

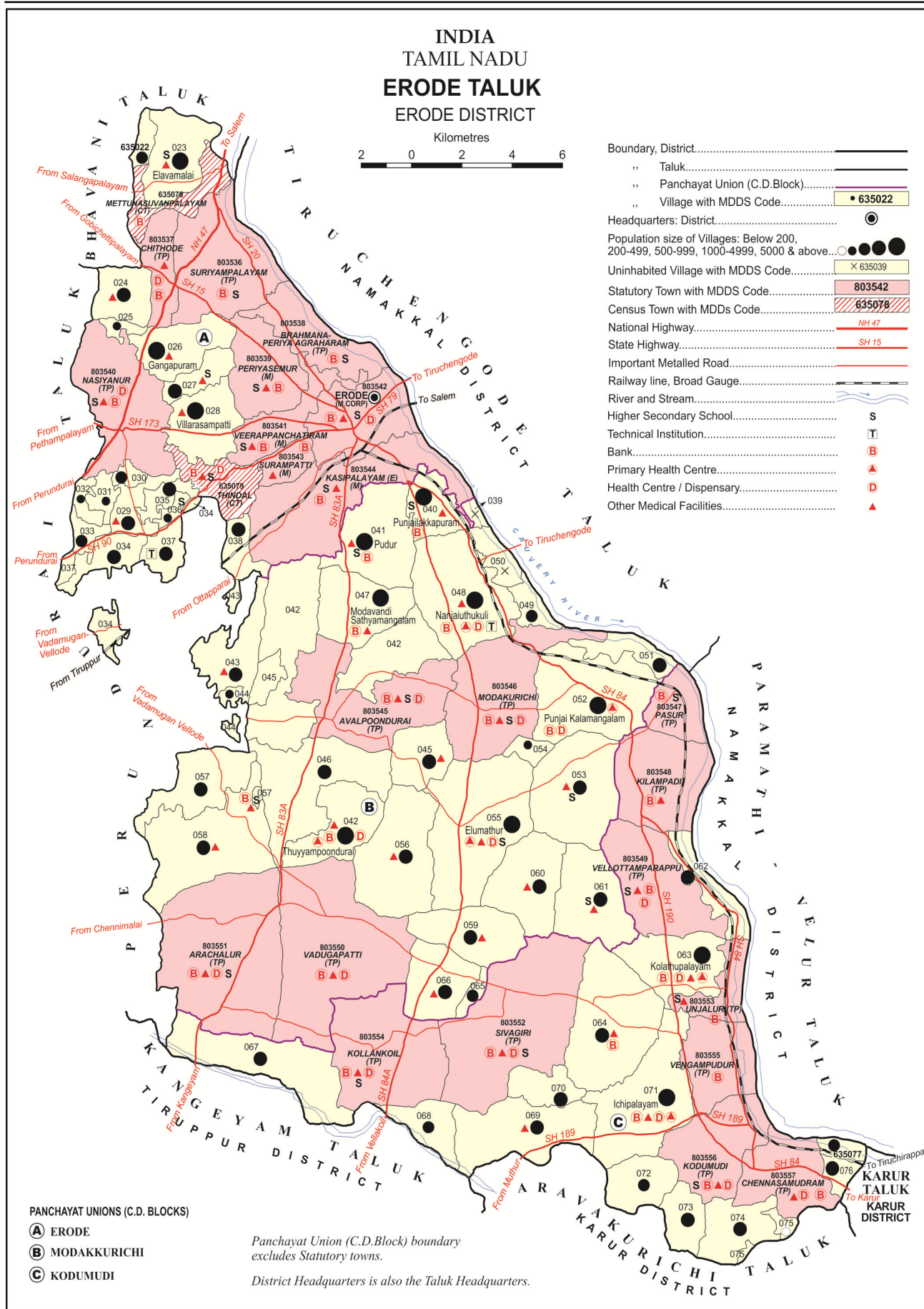
Location CodeNo: 0123

Sl. No.	Name of Village	Land Use											
		Area under different types of land use (in hectares rounded up to one decimal place)											
		Forests	Area under Non-agricultural Uses	Barren and Un-cultivable land	Permanent Pastures and Other Grazing Lands	Land Under Miscellaneous Tree Crops etc.	Culturable Waste Land	Fallow lands other than current fallows	Current Fallows	Net Area Sown	Total Irrigated Land Area	Total Un-irrigated Land Area	
1	2	104	105	106	107	108	109	110	111	112	113	114	
1	Karai Ellapalayam	0	13.8	0	0	0	0	0	0	19.7	130.9	130.9	0
2	Elavamalai	0	124	7.3	0.4	0	0	49.8	190.4	468.8	468.8	468.8	0
3	Perodu	0	65.7	8.1	0	0	0	126.2	101.7	239.5	239.5	239.5	0
4	Nochipalayam	0	8.2	0	0	0	0	0	32.8	59.4	59.4	59.4	0
5	Gangapuram	0	122.1	3	0	0	0	0	234.8	357.5	357.5	357.5	0
6	Ellapalayam	0	45.1	2.6	0	0	0	75.7	50.8	146	146	146	0
7	Villarasampatti	0	112.4	1.2	0	0	0	112.4	185.1	374.5	374.5	374.5	0
8	Kadirampatti	0	65.3	0	0	0	0	11	135.5	131.1	131.1	131.1	0
9	Rayapalayam	0	18.5	0	0	0	0	0	44.4	51.6	51.6	51.6	0
10	Moolakarai	0	23	0	0	0	0	0	31.4	125.2	125.2	125.2	0
11	Koorapalayam	0	23	0	0	0	0	0	18.9	97.6	97.6	97.6	0
12	Thottani	0	11.6	0	0	0	0	0	29.8	94.5	94.5	94.5	0
13	Puthur Pudupalayam	0	81.3	12.2	0	0	1.8	152.2	216.2	196.6	196.6	196.6	0
14	Nanjanapuram	0	22.8	0	0	0	0	38.3	51.6	100	100	100	0
15	Pavalathampalayam	0	9.1	0	0	0	0	6.4	35.7	42.3	42.3	42.3	0
16	Veppampalayam	0	64.9	2	0	1	0.7	17.5	184	151.6	151.6	151.6	0
17	Muthampalayam	0	65.1	1.8	0	0	0	34.7	75.4	145	145	145	0
BLOCK TOTAL		0	875.9	38.2	0.4	1	2.5	624.2	1638	2912.1	2912.1	2912.1	0

Amenities and Land use (As in 2009)

Name of CD Block: Erode					Location CodeNo: 0123				
Land Use					Name of three most important commodities manufactured			Name of Village	Sl. No.
Area irrigated by source (in hectare).					First	Second	Third		
Canals (C)	Wells/Tube-wells(W/TW)	Tanks/Lakes(T/L)	Water Falls(WF)	Others(O)					
115	116	117	118	119	120	121	122	2	1
130.9	0	0	0	0				Karai Ellapalayam	1
379.8	89	0	0	0	Sugar			Elavamalai	2
239.5	0	0	0	0				Perodu	3
59.4	0	0	0	0				Nochipalayam	4
357.5	0	0	0	0				Gangapuram	5
146	0	0	0	0				Ellapalayam	6
272.8	101.7	0	0	0				Villarasampatti	7
121.1	10	0	0	0				Kadirampatti	8
51.6	0	0	0	0				Rayapalayam	9
125.2	0	0	0	0				Moolakarai	10
97.6	0	0	0	0				Koorapalayam	11
94.5	0	0	0	0				Thottani	12
196.6	0	0	0	0				Puthur Pudupalayam	13
100	0	0	0	0				Nanjanapuram	14
42.3	0	0	0	0				Pavalathampalayam	15
151.6	0	0	0	0				Veppampalayam	16
115	30	0	0	0				Muthampalayam	17
2681.4	230.7	0	0	0					

**MODAKKURICHI
COMMUNITY DEVELOPMENT
BLOCK**



Alphabetical list of villages with location code numbers in 2001 and 2011

Name of the District: Erode

Name of the CDBlock: Modakkurichi

Serial number	Name of the Village	2011 Census location code number	2001 Census location code number
1	2	3	4
Name of the Taluk: Erode			
1	Attavanai Hanuman Palli	635058	00771100
2	Avalpoondurai	635046	00769900
3	Ellaikadai	635065	00771800
4	Elumathur	635055	00770800
5	Injampalli	635053	00770600
6	Kagam	635059	00771200
7	Kanagapuram	635043	00769600
8	Kangayampalayam	635049	00770200
9	Kulavilakku	635060	00771300
10	Modavandi Sathyamangalam	635047	00770000
11	Mukasi Hanuman Palli	635057	00771000
12	Nanjaikalamangalam	635051	00770400
13	Nanjailakapuram	635039	00769200
14	Nanjaiuthukuli	635048	00770100
15	Palamangalam	635061	00771400
16	Pudur	635041	00769400
17	Punduraisemur	635045	00769800
18	Punjai Kalamangalam	635052	00770500
19	Punjailakapuram	635040	00769300
20	Sathambur	635050	00770300
21	Thanathampalayam	635054	00770700
22	Thuyampoondurai	635042	00769500
23	Velampalayam	635044	00769700
24	Velampalayam	635056	00770900
25	Vilakethi	635066	00771900

Amenities and Land use (As in 2009)

Name of CD Block: Modakkurichi

Location CodeNo: 0124

Sl. No.	Name of Village	Location code no.	Total area of the village (in hectares rounded up to one decimal place)	Total population (2011 census)	Number of households (2011 census)	Number of educational amenities available (If not available within the village, the distance range code viz; a for < 5 Kms, b for 5-10 Kms and c for 10+ kms of nearest place where facility is available is given).									
						Pre-Primary school (PP)	Primary school (P)	Middle school (M)	Secondary School (S)	Senior Secondary school (SS)	Degree college of arts science & commerce (ASC)	Engineering college(EC)	Medical college (MC)	Management institute (MI)	Polytechnic (Pt)
1	Nanjailakkapuram	635039	75.3	0	0	Uninhabited									
2	Punjailakkapuram	635040	510.4	9739	2833	5	2	1	1	1	a	b	c	a	b
3	Pudur	635041	1216	16054	4588	6	5	1	1	1	a	b	c	a	b
4	Thuyyampoondurai	635042	3280	10800	3283	6	8	3	b	b	b	c	c	b	c
5	Kanagapuram	635043	773.1	2904	910	2	2	2	a	a	c	b	b	c	b
6	Velampalayam	635044	107.2	360	120	a	a	a	a	a	c	c	c	c	c
7	Punduraisemur	635045	781.5	2963	929	4	2	2	b	b	c	c	c	c	c
8	Avalpoondurai	635046	3449	2136	654	2	2	a	a	a	b	c	c	b	c
9	Moda. Sathyamangalam	635047	982.1	7548	2333	7	7	3	a	a	b	c	c	c	c
10	Nanjaiuthukuli	635048	1604	13234	3853	3	3	1	b	b	c	l	c	c	l
11	Kangayampalayam	635049	251	643	204	1	1	a	b	b	c	b	c	c	b
12	Sathambur	635050	300.7	0	0	Uninhabited									
13	Nanjaikalamangalam	635051	359.8	1035	332	2	1	1	a	a	c	c	c	c	c
14	Punjai Kalamangalam	635052	1663	9353	2948	12	9	1	1	1	c	b	c	c	b
15	Injampalli	635053	1472	4251	1334	7	3	2	1	1	c	b	c	c	b
16	Thanathampalayam	635054	152.3	422	140	a	a	a	a	a	c	b	c	c	b
17	Elumathur	635055	2168	8929	2712	8	7	1	1	1	c	c	c	c	b
18	Velampalayam	635056	1500	3748	1124	4	4	a	a	a	b	c	c	b	c
19	Mukasi Hanuman Palli	635057	844.8	4081	1306	4	4	1	1	1	b	c	c	b	b
20	Attav. Hanuman Palli	635058	1662	4300	1325	4	5	1	a	a	b	c	c	2	b
21	Kagam	635059	875.2	3085	952	4	1	1	b	b	b	c	c	b	c
22	Kulavilakku	635060	1037	2569	827	3	3	a	a	a	c	c	c	c	c
23	Palamangalam	635061	1085	2373	775	3	5	1	1	1	c	c	c	c	c
24	Ellaikadai	635065	107	637	193	1	1	a	a	a	b	c	c	b	c
25	Vilakethi	635066	797.7	2238	671	2	1	1	a	a	b	c	c	b	c
BLOCK TOTAL			27053	113402	34346	90	76	23	7	7	0	1	0	2	1

Amenities and Land use (As in 2009)

Name of CD Block: Modakkurichi

Location CodeNo: 0124

Number of educational amenities available (If not available within the village, the distance range code viz; a for <5 Kms, b for 5-10 Kms and c for 10+ kms of nearest place where facility is available is given).				Number of Medical Amenities available. (If not available within the village , the distance range code viz; a for <5 Kms, b for 5-10 Kms and c for 10+ kms of nearest place where facility is available is given).																	Name of Village	Sl. No.
Vocational training school /ITI	Non-formal training centre (NFTC)	Special school for disabled (SSD)	Others (specify)	Community health centre (CHC)	Primary health centre (PHC)	Primary health sub centre (PHS)	Maternity and child welfare centre (MCW)	T. B. clinic (TBC)	Hospital-allopathic (HA)	Hospital-alternative medicine (HO)	Dispensary (D)	Veterinary hospital (VH)	Mobile health clinic (MHC)	Family welfare centre (FWC)								
17	18	19	20	21	22	23	24	25	26	27	28	29	30	31	2	1						
Uninhabited																Nanjailakkapuram	1					
b	1	b		b	b	1	b	b	b	b	b	b	b	b	Punjailakkapuram	2						
b	1	c		b	b	5	b	b	b	b	b	2	b	b	Pudur	3						
b	1	c		c	1	1	1	1	c	c	1	a	1	1	Thuyampoondurai	4						
c	1	c		c	b	2	b	b	c	c	b	b	b	b	Kanagapuram	5						
c	a	c		c	b	a	b	b	c	c	b	b	b	b	Velampalayam	6						
c	1	c		c	b	1	b	b	c	c	b	b	b	b	Pundurai semur	7						
b	1	a		a	a	a	a	a	b	b	a	a	a	a	Avalpoondurai	8						
c	1	c		b	a	3	a	a	b	b	a	1	a	a	Moda. Sathyamangalam	9						
c	1	a		a	2	1	2	2	c	c	2	a	2	2	Nanjaiuthukuli	10						
c	1	b		b	b	a	a	b	c	c	b	a	b	b	Kangayampalayam	11						
Uninhabited																Sathambur	12					
c	1	c		b	a	a	a	a	c	c	a	a	a	a	Nanjai kalamangalam	13						
c	1	c		b	1	1	1	1	c	c	1	1	1	1	Punjai Kalamangalam	14						
c	1	c		b	a	1	a	a	c	c	a	b	a	a	Injampalli	15						
c	a	a		a	a	a	a	a	c	c	a	a	a	a	Thanathampalayam	16						
c	1	b		b	1	2	1	1	c	c	1	1	1	1	Elumathur	17						
c	1	c		b	b	1	b	b	c	c	b	b	b	b	Velampalayam	18						
c	1	c		c	a	1	a	a	c	c	a	1	a	a	Mukasi Hanuman Palli	19						
c	1	c		c	b	1	b	b	c	c	b	a	b	b	Attavanai Hanuman Palli	20						
c	1	c		b	b	1	b	b	c	c	b	b	b	b	Kagam	21						
c	1	c		b	a	1	a	a	c	c	a	a	a	a	Kulavilakku	22						
b	1	c		b	b	1	b	b	c	c	b	b	b	b	Palamangalam	23						
c	1	c		a	a	a	a	a	c	c	a	a	a	a	Ellaikadai	24						
c	1	c		a	a	1	a	b	c	c	a	a	a	a	Vilakethi	25						
0	21	0	0	0	5	25	5	5	0	0	5	6	0	5								

Amenities and Land use (As in 2009)

Name of CD Block: Modakkurichi

Location CodeNo: 0124

Sl. No.	Name of Village	Number of Non-Government Medical Amenities available.						Availability of drinking water - Yes / No								
		Charitable non Govt. hospital/Nursing home.	Medical practitioner with MBBS Degree	Medical practitioner with other degree	Medical practitioner with no degree	Traditional practitioner and faith healer .	Medicine Shop	Others	Tap water (Treated/Untreated)	Well water (Covered / Uncovered well)	Hand Pump	Tube wells / Bore well	Spring	River / Canal	Tank / Pond / Lake	Others
1	2	32	33	34	35	36	37	38	39	40	41	42	43	44	45	46
1	Nanjailakkapuram								Uninhabited							
2	Punjailakkapuram	0	1	0	1	0	2	0	Yes	Yes	Yes	Yes	Yes	No	No	Yes
3	Pudur	0	3	0	0	0	2	0	Yes	Yes	Yes	Yes	No	No	No	Yes
4	Thuyampoundurai	1	5	2	0	0	1	0	Yes	Yes	Yes	Yes	No	No	No	Yes
5	Kanagapuram	0	0	0	0	0	0	0	Yes	Yes	No	Yes	No	Yes	Yes	No
6	Velampalayam	0	0	0	0	0	0	0	Yes	Yes	Yes	Yes	No	No	No	No
7	Punduraisemur	0	0	0	0	0	0	0	Yes	Yes	No	Yes	No	No	No	No
8	Avalpoondurai	0	0	0	0	0	0	0	Yes	Yes	Yes	Yes	Yes	Yes	No	Yes
9	Moda. Sathyamangalam	0	0	0	0	0	0	0	Yes	Yes	Yes	Yes	No	No	No	No
10	Nanjaiuthukuli	1	5	2	0	0	1	0	Yes	Yes	Yes	Yes	No	Yes	No	No
11	Kangayampalayam	0	0	0	0	0	0	0	Yes	Yes	No	Yes	No	No	No	No
12	Sathambur								Uninhabited							
13	Nanjai kalamangalam	0	0	0	0	0	0	0	Yes	Yes	Yes	Yes	No	Yes	No	No
14	Punjai Kalamangalam	1	3	0	0	0	3	0	Yes	Yes	Yes	Yes	No	Yes	No	Yes
15	Injampalli	0	0	0	0	0	0	0	Yes	Yes	Yes	Yes	No	No	Yes	Yes
16	Thanathampalayam	0	0	0	0	0	0	0	Yes	No	No	No	No	No	No	No
17	Elumathur	0	0	0	0	0	0	0	Yes	Yes	Yes	Yes	No	Yes	No	Yes
18	Velampalayam	0	0	2	0	0	0	0	Yes	Yes	Yes	Yes	No	Yes	No	No
19	Mukasi Hanuman Palli	3	3	0	1	0	2	0	Yes	Yes	Yes	Yes	Yes	No	No	Yes
20	Attava. Hanuman Palli	0	0	0	0	0	0	0	Yes	Yes	No	Yes	No	No	No	Yes
21	Kagam	0	0	0	0	0	0	0	Yes	Yes	Yes	Yes	Yes	Yes	Yes	Yes
22	Kulavilakku	0	0	0	0	0	0	0	Yes	Yes	Yes	Yes	Yes	Yes	No	Yes
23	Palamangalam	0	0	0	0	0	0	0	Yes	Yes	Yes	Yes	No	No	No	No
24	Ellaikadai	0	0	0	0	0	0	0	Yes	Yes	Yes	Yes	No	No	No	No
25	Vilakethi	0	0	0	0	0	0	0	Yes	Yes	Yes	Yes	Yes	No	No	Yes
BLOCK TOTAL		6	20	6	2	0	11	0	23	22	18	22	6	9	3	12

Amenities and Land use (As in 2009)

Name of CD Block: Modakkurichi

Location CodeNo: 0124

Availability of toilet & others Yes/ No				Communication and transport facilities (If amenities available code -Yes is given except for Village Pin Code ,If not available within the village , the distance range code viz a for < 5 Kms, b for 5-10 Kms and c for 10+ kms of nearest place where the facility is available								Name of Village	Sl. No.
Community toilet including bath.	Community toilet excluding bath.	Rural sanitary mart or sanitary hardware outlet available near the village.	Community bio- gas or recycle of waste for productive use.	Post office(PO)	Sub post office (SPO)	Post & Telegraph office (P&TO)	Village Pin Code	Telephones (Land lines)	Public call office (PCO)	Mobile phone coverage	Internet cafes/ Common service centre (CSC)		
47	48	49	50	51	52	53	54	55	56	57	58	2	1
Uninhabited												Nanjailakkapuram	1
Yes	No	Yes	No	b	Yes	b	638002	Yes	Yes	Yes	b	Punjailakkapuram	2
Yes	No	No	Yes	a	Yes	a	638002	Yes	a	Yes	a	Pudur	3
Yes	Yes	Yes	Yes	a	Yes	a	638112	Yes	Yes	Yes	a	Thuyampoondurai	4
Yes	Yes	Yes	No	a	Yes	a	638112	Yes	Yes	Yes	a	Kanagapuram	5
No	No	Yes	No	a	a	a	638112	Yes	Yes	Yes	a	Velampalayam	6
Yes	No	Yes	No	b	Yes	b	638115	Yes	Yes	Yes	b	Punduraisemur	7
No	No	No	No	a	a	a	638104	Yes	a	Yes	a	Avalpoondurai	8
No	No	Yes	No	a	Yes	a	638115	Yes	Yes	Yes	b	Moda. Sathyamangalam	9
Yes	No	No	No	a	Yes	a	638104	Yes	Yes	Yes	Yes	Nanjaiuthukuli	10
No	Yes	Yes	No	a	a	b	638104	Yes	Yes	Yes	b	Kangayampalayam	11
Uninhabited												Sathambur	12
Yes	No	Yes	No	a	Yes	a	638153	Yes	Yes	Yes	b	Nanjaikalangalam	13
No	Yes	No	No	b	Yes	b	638153	Yes	Yes	Yes	Yes	Punjai Kalangalam	14
Yes	Yes	Yes	No	b	Yes	b	638104	Yes	Yes	Yes	b	Injampalli	15
Yes	Yes	Yes	No	a	Yes	a	638104	Yes	Yes	Yes	a	Thanathampalayam	16
No	No	No	No	b	Yes	b	638104	Yes	Yes	Yes	b	Elumathur	17
Yes	No	Yes	No	c	Yes	c	638104	Yes	Yes	Yes	b	Velampalayam	18
Yes	Yes	No	No	b	Yes	b	638101	Yes	Yes	Yes	b	Mukasi Hanuman Palli	19
Yes	No	No	No	b	Yes	b	638101	Yes	Yes	Yes	b	Attav A. Hanuman Palli	20
Yes	No	No	No	b	Yes	b	638109	Yes	Yes	Yes	b	Kagam	21
Yes	Yes	Yes	No	b	a	b	638109	Yes	b	Yes	b	Kulavilakku	22
No	No	No	No	b	Yes	b	638109	Yes	Yes	Yes	b	Palamangalam	23
No	No	No	No	a	a	a	638109	Yes	Yes	Yes	a	Ellaikadai	24
Yes	Yes	No	No	a	Yes	a	638109	Yes	Yes	Yes	a	Vilakethi	25
15	9	12	2	0	18	0	23	23	20	23	2		

Amenities and Land use (As in 2009)

Name of CD Block: Modakkurichi

Location CodeNo: 0124

Sl. No.	Name of Village	Communication and transport facilities (If amenities available code -Yes is given except for Village Pin Code, If not available within the village, the distance range code viz; a for < 5 Kms, b for 5-10 Kms and c for 10+ kms of nearest place where the facility available is given)								
		Private courier facility	Bus service (Public & Private)	Railway stations	Auto/Modified Autos	Taxis and Vans	Tractors	Cycle-pulled rickshaws(Manual & Machine driven)	Carts driven by animals	Sea /River ferry service
1	2	59	60	61	62	63	64	65	66	67
1	Nanjailakkapuram			Uninhabited						
2	Punjailakkapuram	Yes	Yes	b	a	Yes				
3	Pudur	b	Yes	b	Yes	a				
4	Thuyyampoondurai	a	Yes	c	c	a				
5	Kanagapuram	b	Yes	c	c	b				
6	Velampalayam	b	Yes	c	c	b				
7	Punduraisemur	b	Yes	c	c	b				
8	Avalpoondurai	a	Yes	c	c	a				
9	Moda. Sathyamangalam	b	Yes	b	a	Yes				
10	Nanjaiuthukuli	Yes	Yes	c	c	Yes				
11	Kangayampalayam	c	a	a	c	b				
12	Sathambur			Uninhabited						
13	Nanjaikalamangalam	a	Yes	c	c	a				
14	Punjai Kalamangalam	c	Yes	c	c	Yes				
15	Injampalli	b	Yes	b	Yes	Yes				
16	Thanathampalayam	a	Yes	c	a	Yes				
17	Elumathur	b	Yes	b	b	Yes				
18	Velampalayam	c	Yes	c	b	a				
19	Mukasi Hanuman Palli	b	Yes	c	b	Yes				
20	Attava. Hanuman Palli	b	Yes	b	b	Yes				
21	Kagam	b	Yes	c	b	b				
22	Kulavilakku	b	Yes	c	b	b				
23	Palamangalam	b	Yes	b	b	Yes				
24	Ellaikadai	a	Yes	c	b	a				
25	Vilakethi	a	Yes	c	a	Yes				
BLOCK TOTAL		2	22	0	2	11	0	0	0	0

Amenities and Land use (As in 2009)

Name of CD Block: Modakkurichi

Location CodeNo: 0124

Village connected to highways,village roads, banks & credit societies (If amenities available code -Yes is given, If not available within the village , the distance range code viz; a for < 5 Kms, b for 5-10 Kms and c for 10+ kms of nearest place where the facility available is given)												Name of Village	Sl. No.
Connected to national highway(NH)	Connected to state highway(SH)	Connected to major district road (MDR)	Connected to others district road	Pucca roads	Kutchcha roads	Water bounded macadam(WBM) roads	Navigable waterway (river/canal)(NW)	Footpaths (FP)	Commercial & Co-operative Banks	ATM	Agricutral Credit Societies		
68	69	70	71	72	73	74	75	76	77	78	79	2	1
Uninhabited												Nanjailakkapuram	1
c	Yes	Yes	Yes	Yes	Yes	b	Yes	Yes	Yes	a	a	Punjailakkapuram	2
c	Yes	a	a	Yes	Yes	Yes	Yes	Yes	Yes	b	Yes	Pudur	3
c	c	a	Yes	Yes	Yes	Yes	Yes	Yes	Yes	a	Yes	Thuyyampoondurai	4
b	b	Yes	Yes	Yes	Yes	Yes	Yes	Yes	a	c	Yes	Kanagapuram	5
c	b	Yes	a	Yes	Yes	Yes	Yes	Yes	a	c	a	Velampalayam	6
c	b	Yes	Yes	Yes	Yes	Yes	Yes	Yes	b	a	b	Punduraisemur	7
c	a	Yes	Yes	Yes	Yes	Yes	Yes	Yes	a	a	Yes	Avalpoondurai	8
c	Yes	Yes	Yes	Yes	Yes	Yes	Yes	Yes	Yes	b	Yes	Moda. Sathyamangalam	9
c	Yes	Yes	Yes	Yes	Yes	Yes	Yes	Yes	Yes	c	Yes	Nanjaiuthukuli	10
c	a	a	a	Yes	Yes	a	Yes	Yes	b	a	b	Kangayampalayam	11
Uninhabited												Sathambur	12
c	a	a	a	Yes	Yes	Yes	Yes	Yes	a	a	a	Nanjaikalamangalam	13
c	Yes	Yes	Yes	Yes	Yes	a	Yes	Yes	Yes	Yes	Yes	Punjai Kalamangalam	14
c	Yes	Yes	Yes	Yes	Yes	Yes	Yes	Yes	b	b	b	Injampalli	15
c	Yes	Yes	Yes	Yes	Yes	Yes	Yes	Yes	a	a	a	Thanathampalayam	16
c	Yes	b	b	Yes	b	b	Yes	b	Yes	Yes	Yes	Elumathur	17
c	c	b	b	Yes	Yes	b	Yes	a	a	a	a	Velampalayam	18
c	c	b	Yes	Yes	Yes	Yes	Yes	Yes	Yes	b	c	Mukasi Hanuman Palli	19
c	b	b	Yes	Yes	Yes	b	Yes	b	c	Yes	Yes	Attava. Hanuman Palli	20
c	a	a	a	Yes	Yes	Yes	Yes	Yes	a	b	a	Kagam	21
c	Yes	Yes	Yes	Yes	Yes	Yes	Yes	Yes	b	b	b	Kulavilakku	22
c	b	b	b	Yes	Yes	b	Yes	b	b	Yes	Yes	Palamangalam	23
c	a	Yes	Yes	Yes	Yes	Yes	Yes	Yes	a	a	a	Ellaikadai	24
c	Yes	Yes	Yes	Yes	Yes	Yes	Yes	Yes	a	a	Yes	Vilakethi	25
0	10	13	15	23	22	16	0	23	7	2	11		

Amenities and Land use (As in 2009)

Name of CD Block: Modakkurichi

Location CodeNo: 0124

Sl. No.	Name of Village	Availability of miscellaneous facilities (If amenities available code -Yes is given, If not available within the village, the distance range code viz; a for < 5 Kms, b for 5-10 Kms and c for 10+ kms of nearest place where facility is available is given)										
		Self-Help Group (SHG)	Public distribution system (PDS) shop	Mandis / Regular market	Weekly Haat	Agricultural marketing society	Integrated Child Development Scheme (Nutritional Centres)	Anganwadi Centre (Nutritional Centres)	Others (Nutritional Centres)	ASHA (Accredited Social Health Activist)	Community centre with/without TV	
1	2	80	81	82	83	84	85	86	87	88	89	
1	Nanjailakkapuram											Uninhabited
2	Punjailakkapuram	Yes	Yes	b	b	b	Yes	Yes	Yes		Yes	
3	Pudur	Yes	Yes	a	a	b	Yes	Yes	Yes		Yes	
4	Thuyyampoondurai	Yes	Yes	a	a	Yes	Yes	Yes	Yes		a	
5	Kanagapuram	Yes	Yes	Yes	Yes	b	Yes	Yes	Yes		Yes	
6	Velampalayam	Yes	a	a	a	b	a	a	Yes		a	
7	Punduraisemur	Yes	Yes	a	b	b	Yes	Yes	Yes		b	
8	Avalpoondurai	Yes	Yes	c	a	a	Yes	Yes	Yes		a	
9	Moda. Sathyamangalam	Yes	Yes	b	b	b	Yes	Yes	Yes		Yes	
10	Nanjaiuthukuli	Yes	Yes	c	Yes	a	Yes	Yes	Yes		Yes	
11	Kangayampalayam	Yes	Yes	c	b	b	Yes	Yes	Yes		Yes	
12	Sathambur											Uninhabited
13	Nanjaikalamangalam	Yes	Yes	c	a	b	Yes	Yes	Yes		a	
14	Punjai Kalamangalam	Yes	Yes	c	Yes	b	Yes	Yes	Yes		Yes	
15	Injampalli	Yes	Yes	c	b	b	Yes	Yes	Yes		b	
16	Thanathampalayam	Yes	Yes	c	a	a	a	a	Yes		a	
17	Elumathur	Yes	Yes	c	Yes	Yes	Yes	Yes	Yes		Yes	
18	Velampalayam	Yes	Yes	c	a	c	Yes	Yes	Yes		Yes	
19	Mukasi Hanuman Palli	Yes	Yes	c	Yes	b	Yes	Yes	Yes		a	
20	Attava. Hanuman Palli	Yes	Yes	b	b	b	Yes	Yes	Yes		Yes	
21	Kagam	Yes	Yes	b	b	b	Yes	Yes	Yes		Yes	
22	Kulavilakku	Yes	Yes	b	b	b	Yes	Yes	Yes		Yes	
23	Palamangalam	Yes	Yes	b	b	b	Yes	Yes	Yes		Yes	
24	Ellaikadai	Yes	Yes	Yes	a	a	Yes	Yes	Yes		a	
25	Vilakethi	Yes	Yes	a	a	a	Yes	Yes	Yes		a	
	BLOCK TOTAL	23	22	2	5	2	21	21	23	0	13	

Amenities and Land use (As in 2009)

Name of CD Block: Modakkurichi

Location CodeNo: 0124

Availability of miscellaneous facilities (If amenities available code -Yes is given, If not available within the village, the distance range code viz; a for < 5 Kms, b for 5-10 Kms and c for 10+ kms of nearest place where facility is available is given)								Availability of electricity (Yes/No)				Nearest Town		Name of Village	Sl. No.
Sports Field,	Sports Club / Recreation Centre	Cinema / Video Hall	Public Library	Public Reading Room	Newspaper Supply	Assembly Polling station	Birth & Death Registration Office	Power Supply for Domestic Use (ED)	Power Supply for Agricultural Use (EAG)	Power Supply for Commercial Use (EC)	Power Supply for All Uses (EA)	Name	Distance range code i.e. a for <5 Kms, b for 5-10 Kms and c for 10+ kms		
90	91	92	93	94	95	96	97	98	99	100	101	102	103	2	1
							Uninhabited					Erode	a	Nanjailakkapuram	1
Yes	Yes	b	Yes	Yes	Yes	Yes	Yes	Yes	Yes	Yes	Yes	Kasipalayam	a	Punjailakkapuram	2
a	a	b	a	a	a	Yes	Yes	Yes	Yes	Yes	Yes	Kasipalayam	a	Pudur	3
Yes	a	a	Yes	Yes	Yes	Yes	Yes	Yes	Yes	Yes	Yes	Avalpoondurai	a	Thuyyampoondurai	4
Yes	c	a	a	a	a	Yes	Yes	Yes	Yes	Yes	Yes	Avalpoondurai	b	Kanagapuram	5
a	c	a	a	a	a	a	a	Yes	Yes	Yes	Yes	Avalpoondurai	b	Velampalayam	6
Yes	b	b	Yes	Yes	Yes	Yes	Yes	Yes	Yes	Yes	Yes	Avalpoondurai	b	Punduraisemur	7
a	Yes	a	Yes	Yes	Yes	Yes	Yes	Yes	Yes	Yes	Yes	Avalpoondurai	b	Avalpoondurai	8
Yes	b	a	Yes	Yes	Yes	Yes	Yes	Yes	Yes	Yes	Yes	Avalpoondurai	a	Moda.Sathyamangalam	9
Yes	a	a	Yes	Yes	Yes	Yes	Yes	Yes	Yes	Yes	Yes	Modakurichi	a	Nanjaiuthukuli	10
b	b	b	a	Yes	Yes	a	b	Yes	Yes	No	Yes	Modakkurichi	b	Kangayampalayam	11
							Uninhabited					Modakurichi	b	Sathambur	12
Yes	Yes	b	Yes	Yes	Yes	Yes	Yes	Yes	Yes	Yes	Yes	Modakkurichi	b	Nanjai kalamangalam	13
Yes	c	b	Yes	Yes	Yes	Yes	Yes	Yes	Yes	Yes	Yes	Modakkurichi	b	Punjai Kalamangalam	14
b	b	b	a	a	Yes	Yes	Yes	Yes	Yes	Yes	Yes	Modakkurichi	b	Injampalli	15
a	c	a	a	a	Yes	a	a	Yes	Yes	Yes	Yes	Modakkurichi	a	Thanathampalayam	16
Yes	c	b	Yes	Yes	Yes	Yes	Yes	Yes	Yes	No	Yes	Modakkurichi	b	Elumathur	17
Yes	c	b	Yes	Yes	Yes	Yes	Yes	Yes	Yes	No	Yes	Vadugapatti	b	Velampalayam	18
Yes	c	b	Yes	Yes	Yes	Yes	Yes	Yes	Yes	Yes	Yes	Arachalur	b	Mukasi Hanuman Palli	19
Yes	b	b	Yes	Yes	Yes	Yes	Yes	Yes	Yes	Yes	Yes	Arachalur	b	AttavA. Hanuman Palli	20
Yes	b	b	Yes	Yes	Yes	Yes	Yes	Yes	Yes	Yes	Yes	Sivagiri	b	Kagam	21
Yes	b	b	b	b	b	Yes	Yes	Yes	Yes	Yes	Yes	Sivagiri	b	Kulavilakku	22
Yes	Yes	b	Yes	Yes	Yes	Yes	Yes	Yes	Yes	Yes	Yes	Sivagiri	b	Palamangalam	23
a	a	a	a	a	Yes	a	a	Yes	Yes	Yes	Yes	Sivagiri	a	Ellaikadai	24
Yes	Yes	Yes	Yes	Yes	Yes	Yes	Yes	Yes	Yes	Yes	Yes	Sivagiri	a	Vilakethi	25
16	5	1	15	16	19	19	19	23	23	20	23	0	0		

Amenities and Land use (As in 2009)

Name of CD Block: Modakkurichi

Location CodeNo: 0124

Sl. No.	Name of Village	Land Use											
		Area under different types of land use (in hectares rounded up to one decimal place)											
		Forests	Area under Non-agricultural Uses	Barren and Un-cultivable land	Permanent Pastures and Other Grazing Lands	Land Under Miscellaneous Tree Crops etc.	Culturable Waste Land	Fallow lands other than current fallows	Current Fallows	Net Area Sown	Total Irrigated Land Area	Total Un-irrigated Land Area	
1	2	104	105	106	107	108	109	110	111	112	113	114	
1	Nanjailakkapuram	0	24.5	0	0	0	0	0	0	12.4	38.4	38.4	0
2	Punjailakkapuram	0	108.3	2.2	0	0	0	3.1	212.3	90.1	94.4	94.4	0
3	Pudur	0	108.2	0.5	0	0	0	0	0	567.2	539.5	539.5	0
4	Thuyyampoondurai	0	392	0	0	0	0	0	166.4	844.6	1877.3	1877.3	0
5	Kanagapuram	0	143.1	0.2	0	0	0	0	0	120.3	509.5	509.5	0
6	Velampalayam	0	11	0	0	0	0	0	0	26	70.2	70.2	0
7	Punduraisemur	0	117.9	2.4	0	0	0	0	0	141.4	519.8	519.8	0
8	Avalpoondurai	0	352.9	0	1.1	6.1	1145	62.8	0	1881.1	1881.1	1881.1	0
9	Moda. Sathyamangalam	0	93.5	0	0	0	1.4	30.3	254.1	602.8	602.8	602.8	0
10	Nanjaiuthukuli	0	324.9	0	0	0	0	0	420.2	374	485	485	0
11	Kangayampalayam	0	74.9	0	0	0	0	1.4	49.5	125.3	125.3	125.3	0
12	Sathambur	0	50.2	0.3	0	0	0	0	47.8	0	202.3	202.3	0
13	Nanjaikalamangalam	0	135.9	0	0	0	0	0	0	42.2	181.7	181.7	0
14	Punjai Kalamangalam	0	276.3	0	0	0	0	0	0	843.1	543.7	523	20.7
15	Injampalli	0	100	0	0	0	0	0	0	404.9	966.9	966.9	0
16	Thanathampalayam	0	11.9	0	0	0	0	0	0	19.6	120.9	120.9	0
17	Elumathur	0	279.8	3.7	0	0	0	0	0	815.4	1068.7	1051.2	17.4
18	Velampalayam	0	265	85.8	0	0	0	0	0	366	782.9	782.9	0
19	Mukasi Hanuman Palli	0	297.7	0	0	0	0	0	0	99.8	447.2	447.2	0
20	Attava. Hanuman Palli	0	89.4	2	0	0	0	0	54.1	816.8	699.8	699.8	0
21	Kagam	0	92.4	1.3	0	0	0	0	0	235.4	546	546	0
22	Kulavilakku	0	206.2	3.9	0	0	0	0	0	202.2	624.6	624.6	0
23	Palamangalam	0	293.1	0	0	0	0	0	0	215.4	576	576	0
24	Ellaikadai	0	9.3	0	0	0	0	0	0	14.7	82.9	82.9	0
25	Vilakethi	0	78.2	1.2	0	0	0	0	0	202.4	515.8	515.8	0
BLOCK TOTAL		0	3936.6	103.5	1.1	6.1	1150	995.3	6758	14102.7	14064.5	38.1	

Amenities and Land use (As in 2009)

Name of CD Block: Modakkurichi

Location CodeNo: 0124

Land Use					Name of three most important commodities manufactured			Name of Village	Sl. No.
Area irrigated by source (in hectare).					First	Second	Third		
Canals (C)	Wells/Tube-wells(W/TW)	Tanks/Lakes(T/L)	Water Falls(WF)	Others(O)					
115	116	117	118	119	120	121	122	2	1
38.4	0	0	0	0				Nanjailakkapuram	1
79	15.4	0	0	0				Punjailakkapuram	2
506.5	33	0	0	0				Pudur	3
1517.3	360	0	0	0				Thuyampoondurai	4
462.2	47.3	0	0	0	Rope	Thread		Kanagapuram	5
56	14.2	0	0	0	Rope			Velampalayam	6
494.6	25.2	0	0	0	Rice	Sugar		Punduraisemur	7
1340	530.1	11	0	0				Avalpoondurai	8
582.8	20	0	0	0	Jaggery			Modavandi Sathyamangalam	9
390.5	45	0	0	49.4				Nanjaiuthukuli	10
125.3	0	0	0	0	Bricks	Beedi		Kangayampalayam	11
202.3	0	0	0	0				Sathambur	12
181.7	0	0	0	0				Nanjaikalamangalam	13
417.9	105.1	0	0	0				Punjai Kalamangalam	14
883.9	83	0	0	0				Injampalli	15
115.5	5.4	0	0	0				Thanathampalayam	16
1026.2	25	0	0	0				Elumathur	17
677.8	105.1	0	0	0				Velampalayam	18
407.2	40	0	0	0	Bed Sheet			Mukasi Hanuman Palli	19
499.8	200	0	0	0	Bed Sheet			Attavanai Hanuman Palli	20
474	72	0	0	0				Kagam	21
589.6	35	0	0	0				Kulavilakku	22
551	25	0	0	0	Rope			Palamangalam	23
76.1	6.8	0	0	0				Ellaikadai	24
418.6	97.2	0	0	0				Vilakethi	25
12114.2	1889.8	11	0						

**KODUMUDI
COMMUNITY DEVELOPMENT
BLOCK**

Alphabetical list of villages with location node numbers in 2001 and 2011

Name of the District: Erode

Name of the CD Block: Kodumudi

Serial number	Name of the Village	2011 Census location code number	2001 Census location code number
1	2	3	4
Name of the Taluk: Erode			
1	Anjur	635069	00772200
2	Avudayaparai	635076	00772900
3	Ayyampalayam	635073	00772600
4	Devakiammapuram	635075	00772800
5	Elunoothimangalam	635074	00772700
6	Ichipalayam	635071	00772400
7	Kolathupalayam	635063	00771600
8	Kondalam	635064	00771700
9	Kongudayampalayam	635067	00772000
10	Murungiyampalayam	635068	00772100
11	Nagamanaickenpalayam	635077	00773000
12	Nanjaikolanalli	635062	00771500
13	Vadivullamangalam	635072	00772500
14	Vallipuram	635070	00772300

Amenities and Land use (As in 2009)

Name of CD Block: Kodumudi

Location CodeNo: 0125

Sl. No.	Name of Village	Location code no.	Total area of the village (in hectares rounded up to one decimal place)	Total population (2011 census)	Number of households (2011 census)	Number of educational amenities available (If not available within the village, the distance range code viz; a for < 5 Kms, b for 5-10 Kms and c for 10+ kms of nearest place where facility is available is given).									
						Pre-Primary school (PP)	Primary school (P)	Middle school (M)	Secondary School (S)	Senior Secondary school (SS)	Degree college of arts science & commerce (ASC)	Engineering college(EC)	Medical college (MC)	Management institute (MI)	Polytechnic (Pt)
1	2	3	4	5	6	7	8	9	10	11	12	13	14	15	16
1	Nanjaikolanalli	635062	513.2	2047	625	1	a	a	a	c	c	c	c	c	c
2	Kolathupalayam	635063	951.8	5605	1771	5	4	a	a	a	c	c	c	c	c
3	Kondalam	635064	1732	4040	1225	4	7	a	a	a	c	c	c	c	c
4	Kongudayampalayam	635067	1361	2490	796	5	3	a	a	a	b	c	c	a	c
5	Murungiyampalayam	635068	502	826	267	1	1	b	b	b	c	c	c	c	c
6	Anjur	635069	1259	3760	1129	5	2	2	b	b	c	c	c	c	c
7	Vallipuram	635070	411.7	1141	358	1	1	1	b	b	c	c	c	c	c
8	Ichipalayam	635071	1527	5615	1682	6	5	1	1	a	c	c	c	c	c
9	Vadivullamangalam	635072	552.3	663	218	1	1	a	b	b	c	c	c	c	c
10	Ayyampalayam	635073	417.2	1014	341	1	2	1	b	b	c	c	c	c	c
11	Elunoothimangalam	635074	675.7	2386	777	3	2	a	b	b	c	c	c	c	c
12	Devakiammapuram	635075	113	176	53	a	a	a	b	b	c	c	c	c	c
13	Avudayaparai	635076	175.5	1045	347	1	1	a	a	b	c	c	c	c	c
14	Nagamaaickenpalayam	635077	169.8	509	173	1	1	a	a	b	c	c	c	c	c
BLOCK TOTAL			10360	31317	9762	35	31	5	1	0	0	0	0	0	0

Amenities and Land use (As in 2009)

Name of CD Block: Kodumudi

Location CodeNo: 0125

Number of educational amenities available (If not available within the village, the distance range code viz; a for <5 Kms, b for 5-10 Kms and c for 10+ kms of nearest place where facility is available is given).				Number of Medical Amenities available. (If not available within the village, the distance range code viz; a for <5 Kms, b for 5-10 Kms and c for 10+ kms of nearest place where facility is available is given).										Name of Village	Sl.No.	
Vocational training school /ITI	Non-formal training centre (NFTC)	Special school for disabled (SSD)	Others (specify)	Community health centre (CHC)	Primary health centre (PHC)	Primary health sub centre (PHS)	Maternity and child welfare centre (MCW)	T. B. clinic (TBC)	Hospital-allopathic (HA)	Hospital-alternative medicine (HO)	Dispensary (D)	Veterinary hospital (VH)	Mobile health clinic (MHC)			Family welfare centre (FWC)
17	18	19	20	21	22	23	24	25	26	27	28	29	30	31	2	1
c	1	c		c	b	a	a	b	c	c	b	a		b	Nanjaikolanalli	1
c	1	c		b	1	1	1	1	c	c	1	2		1	Kolathupalayam	2
b	1	a		a	a	1	a	a	c	c	a	a		a	Kondalam	3
c	1	c		c	b	b	b	b	c	c	b	b		b	Kongudayampalayam	4
c	1	c		b	a	a	a	b	c	c	a	b		a	Murungiyampalayam	5
c	1	b		b	b	1	1	b	c	c	b	1		b	Anjur	6
c	1	b		b	b	a	b	b	c	c	b	b		b	Vallipuram	7
a	1	1		b	1	1	1	1	c	c	1	a		1	Ichipalayam	8
c	1	b		c	a	a	a	a	c	c	a	b		a	Vadivullamangalam	9
c	1	b		c	b	b	b	b	c	c	b	b		b	Ayyampalayam	10
c	1	b		c	b	b	b	b	c	c	b	b		b	Elunoothimangalam	11
c	a	c		c	b	a	b	b	c	c	b	b		b	Devakiammapuram	12
c	1	c		c	a	a	a	b	c	c	a	b		a	Avudayarai	13
c	1	c		c	a	a	a	b	c	c	a	b		a	Nagamanaickenpalayam	14
0	13	1	0	0	2	4	3	2	0	0	2	3	0	2		

Amenities and Land use (As in 2009)

Name of CD Block: Kodumudi

Location CodeNo: 0125

Sl. No.	Name of Village	Number of Non-Government Medical Amenities available.							Availability of drinking water - Yes / No							
		Charitable non Govt. hospital/Nursing home.	Medical practitioner with MBBS Degree	Medical practitioner with other degree	Medical practitioner with no degree	Traditional practitioner and faith healer .	Medicine Shop	Others	Tap water (Treated/Untreated)	Well water (Covered / Uncovered well)	Hand Pump	Tube wells / Bore well	Spring	River / Canal	Tank / Pond / Lake	Others
1	2	32	33	34	35	36	37	38	39	40	41	42	43	44	45	46
1	Nanjaiolanalli	0	0	0	0	0	0	0	Yes	Yes	Yes	Yes	No	Yes	No	No
2	Kolathupalayam	0	1	0	0	0	1	0	Yes	Yes	Yes	Yes	Yes	Yes	No	No
3	Kondalam	0	0	0	0	0	0	0	Yes	Yes	Yes	Yes	No	Yes	No	Yes
4	Kongudayampalayam	0	0	0	0	0	0	0	Yes	Yes	Yes	Yes	No	No	No	No
5	Murungiyampalayam	0	0	0	0	0	0	0	Yes	Yes	No	Yes	No	Yes	No	Yes
6	Anjur	0	1	0	0	0	1	0	Yes	Yes	Yes	Yes	No	No	No	Yes
7	Vallipuram	0	0	0	0	0	0	0	Yes	Yes	No	Yes	No	No	No	No
8	Ichipalayam	0	0	0	0	0	0	0	Yes	Yes	Yes	Yes	No	No	No	Yes
9	Vadivullamangalam	0	0	0	0	0	0	0	Yes	Yes	No	Yes	No	No	No	No
10	Ayyampalayam	0	0	0	0	0	0	0	Yes	Yes	No	Yes	No	Yes	No	No
11	Elunoothimangalam	0	0	1	0	0	0	0	Yes	Yes	Yes	Yes	No	Yes	No	Yes
12	Devakiammapuram	0	0	0	0	0	0	0	No	No	No	Yes	No	Yes	No	Yes
13	Avudayarai	0	0	0	0	0	0	0	Yes	Yes	Yes	Yes	No	No	No	Yes
14	Nagamanaickenpalayam	0	0	0	0	0	0	0	Yes	Yes	Yes	Yes	No	No	No	No
BLOCK TOTAL		0	2	1	0	0	2	0	13	13	9	14	1	7	0	7

Amenities and Land use (As in 2009)

Name of CD Block: Kodumudi

Location CodeNo: 0125

Availability of toilet & others Yes / No				Communication and transport facilities (If amenities available code -Yes is given except for Village Pin Code ,If not available within the village , the distance range code viz; a for < 5 Kms, b for 5-10 Kms and c for 10+ kms of nearest place where the facility available is given)								Name of Village	Sl. No.
Community toilet including bath.	Community toilet excluding bath.	Rural sanitary mart or sanitary hardware outlet available near the village.	Community bio- gas or recycle of waste for productive use.	Post office(PO)	Sub post office (SPO)	Post & Telegraph office (P&TO)	Village Pin Code	Telephones (Land lines)	Public call office (PCO)	Mobile phone coverage	Internet cafes/ Common service centre (CSC)		
47	48	49	50	51	52	53	54	55	56	57	58	2	1
No	No	No	No	b	b	b	638154	Yes	Yes	Yes	b	Nanjaikolanalli	1
Yes	No	Yes	Yes	a	Yes	a	638152	Yes	Yes	Yes	a	Kolathupalayam	2
Yes	No	No	No	a	Yes	a	638109	Yes	Yes	Yes	a	Kondalam	3
Yes	Yes	No	No	b	Yes	b	638108	Yes	Yes	Yes	b	Kongudayampalayam	4
No	Yes	No	No	b	b	b	638109	Yes	b	Yes	b	Murungiyampalayam	5
No	No	No	No	b	Yes	b	638151	Yes	Yes	Yes	b	Anjur	6
Yes	No	No	No	b	Yes	b	638109	Yes	b	Yes	b	Vallipuram	7
Yes	Yes	No	No	a	Yes	a	638151	Yes	Yes	Yes	a	Ichipalayam	8
No	Yes	No	Yes	b	Yes	b	638151	Yes	Yes	Yes	b	Vadivullamangalam	9
No	Yes	No	Yes	b	Yes	b	638151	Yes	Yes	Yes	b	Ayyampalayam	10
No	No	Yes	Yes	b	Yes	b	638151	Yes	Yes	Yes	b	Elunoothimangalam	11
No	No	No	No	b	a	b	638151	Yes	Yes	Yes	b	Devakiammapuram	12
No	Yes	No	No	b	Yes	b	638151	Yes	Yes	Yes	b	Avudayarparai	13
No	No	No	No	b	Yes	b	638151	Yes	b	Yes	b	Nagamanaickenpalayam	14
5	6	2	4	0	11	0	14	14	11	14	0		

Amenities and Land use (As in 2009)

Name of CD Block: Kodumudi

Location CodeNo: 0125

Sl. No.	Name of Village	Communication and transport facilities (If amenities available code -Yes is given except for Village Pin Code, If not available within the village, the distance range code viz; a for < 5 Kms, b for 5-10 Kms and c for 10+ kms of nearest place where the facility available is given)									
		Private courier facility	Bus service (Public & Private)	Railway stations	Auto/Modified Autos	Taxis and Vans	Tractors	Cycle-pulled rickshaws(Manual & Machine driven)	Carts driven by animals	Sea /River ferry service	
1	2	59	60	61	62	63	64	65	66	67	
1	Nanjaikolanalli	a	Yes	b	b	Yes					
2	Kolathupalayam	Yes	Yes	a	b	Yes					
3	Kondalam	a	Yes	b	a	Yes					
4	Kongudayampalayam	b	Yes	c	b	b					
5	Murungiyampalayam	b	Yes	c	b	b					
6	Anjur	b	Yes	c	b	Yes					
7	Vallipuram	b	b	c	b	b					
8	Ichipalayam	a	Yes	a	a	a					
9	Vadivullamangalam	b	a	b	b	b					
10	Ayyampalayam	b	a	b	b	b					
11	Elunoothimangalam	b	b	b	b	b					
12	Devakiammapuram	b	b	b	b	b					
13	Avudayarai	b	a	a	b	b					
14	Nagamanaickenpalayam	b	a	b	b	b					
BLOCK TOTAL		1	7	0	0	4	0	0	0	0	

Amenities and Land use (As in 2009)

Name of CD Block: Kodumudi

Location CodeNo: 0125

Village connected to highways,village roads, banks & credit societies (If amenities available code -Yes is given, If not available within the village , the distance range code viz; a for < 5 Kms, b for 5-10 Kms and c for 10+ kms of nearest place where the facility available is given)												Name of Village	Sl. No.
Connected to national highway(NH)	Connected to state highway(SH)	Connected to major district road (MDR)	Connected to others district road	Pucca roads	Kutchcha roads	Water bounded macadam(WBM) roads	Navigable waterway (river/canal)(NW)	Footpaths (FP)	Commercial & Co-operative Banks	ATM	Agricultural Credit Societies		
68	69	70	71	72	73	74	75	76	77	78	79	2	1
Yes	Yes	Yes	Yes	Yes	Yes	Yes		Yes	a	b	b	Nanjaikolanalli	1
a	Yes	Yes	Yes	Yes	Yes	Yes		Yes	Yes	b	Yes	Kolathupalayam	2
b	b	Yes	a	Yes	Yes	Yes		Yes	Yes	a	a	Kondalam	3
c	Yes	Yes	Yes	Yes	Yes	Yes		Yes	b	b	b	Kongudayampalayam	4
c	a	b	b	Yes	Yes	a		Yes	a	a	b	Murungiyampalayam	5
c	c	Yes	Yes	Yes	Yes	b		Yes	a	b	b	Anjur	6
c	b	b	b	Yes	a	a		Yes	b	b	b	Vallipuram	7
c	Yes	Yes	a	Yes	Yes	a		Yes	Yes	Yes	a	Ichipalayam	8
c	a	a	a	Yes	Yes	Yes		Yes	b	b	b	Vadivullamangalam	9
c	a	a	a	Yes	Yes	Yes		Yes	b	b	b	Ayyampalayam	10
c	a	a	a	Yes	Yes	Yes		Yes	b	b	b	Elunoothimangalam	11
c	a	a	a	Yes	Yes	Yes		Yes	b	b	b	Devakiammapuram	12
c	a	a	a	Yes	Yes	a		Yes	b	b	b	Avudayarai	13
c	a	a	a	Yes	Yes	Yes		Yes	b	b	b	Nagamanaickenpalayam	14
1	4	6	4	14	13	9	0	14	3	1	1		

Amenities and Land use (As in 2009)

Name of CD Block: Kodumudi

Location CodeNo: 0125

Sl. No.	Name of Village	Availability of miscellaneous facilities (If amenities available code -Yes is given, If not available within the village, the distance range code viz; a for < 5 Kms, b for 5-10 Kms and c for 10+ kms of nearest place where facility is available is given)									
		Self-Help Group (SHG)	Public distribution system (PDS) shop	Mandis / Regular market	Weekly Haat	Agricultural marketing society	Integrated Child Development Scheme (Nutritional Centres)	Anganwadi Centre (Nutritional Centres)	Others (Nutritional Centres)	ASHA (Accredited Social Health Activist)	Community centre with/without TV
1	2	80	81	82	83	84	85	86	87	88	89
1	Nanjaikolanalli	Yes	Yes	c	b	b	Yes	Yes	Yes		Yes
2	Kolathupalayam	Yes	Yes	c	Yes	b	Yes	Yes	Yes		Yes
3	Kondalam	Yes	Yes	a	a	a	Yes	Yes	Yes		Yes
4	Kongudayampalayam	Yes	Yes	Yes	a	b	Yes	Yes	Yes		Yes
5	Murungiyampalayam	Yes	a	b	a	b	Yes	Yes	Yes		a
6	Anjur	Yes	Yes	b	Yes	b	Yes	Yes	Yes		b
7	Vallipuram	Yes	Yes	b	b	b	Yes	Yes	Yes		Yes
8	Ichipalayam	Yes	Yes	Yes	b	b	Yes	Yes	Yes		Yes
9	Vadivullamangalam	Yes	Yes	a	b	b	Yes	Yes	Yes		b
10	Ayyampalayam	Yes	Yes	a	a	a	Yes	Yes	Yes		a
11	Elunoothimangalam	Yes	Yes	b	a	a	Yes	Yes	Yes		Yes
12	Devakiammapuram	a	a	a	b	b	a	a	Yes		b
13	Avudayarai	Yes	a	Yes	a	a	Yes	Yes	Yes		Yes
14	Nagamanaickenpalayam	a	Yes	a	a	b	Yes	Yes	Yes		Yes
BLOCK TOTAL		12	11	3	2	0	13	13	14	0	9

Amenities and Land use (As in 2009)

Name of CD Block: Kodumudi

Location CodeNo: 0125

Availability of miscellaneous facilities (If amenities available code -Yes is given, If not available within the village, the distance range code viz; a for <5 Kms, b for 5-10 Kms and c for 10+ kms of nearest place where facility is available is given)								Availability of electricity (Yes/No)				Nearest Town		Name of Village	Sl. No.
Sports Field,	Sports Club / Recreation Centre	Cinema / Video Hall	Public Library	Public Reading Room	Newspaper Supply	Assembly Polling station	Birth & Death Registration Office	Power Supply for Domestic Use (ED)	Power Supply for Agricultural Use (EAG)	Power Supply for Commercial Use (EC)	Power Supply for All Uses (EA)	Name	Distance range code i.e. a for <5 Kms, b for 5-10 Kms and c for 10+ kms		
90	91	92	93	94	95	96	97	98	99	100	101	102	103	2	1
Yes	Yes	a	Yes	Yes	Yes	Yes	Yes	Yes	Yes	Yes	Yes	Vellottamparappu	a	Nanjaikekolanalli	1
Yes	Yes	Yes	Yes	Yes	Yes	Yes	Yes	Yes	Yes	Yes	Yes	Unjalur	a	Kolathupalayam	2
Yes	a	a	Yes	Yes	Yes	Yes	Yes	Yes	Yes	No	Yes	Sivagiri	a	Kondalam	3
Yes	b	b	b	Yes	Yes	Yes	Yes	Yes	Yes	No	Yes	Kollankovil	b	Kongudayampalayam	4
b	b	b	a	a	Yes	a	a	Yes	Yes	Yes	Yes	Kollankovil	b	Murungiyampalayam	5
Yes	b	b	Yes	Yes	Yes	Yes	Yes	Yes	Yes	Yes	Yes	Sivagiri	b	Anjur	6
Yes	b	b	Yes	Yes	Yes	Yes	Yes	Yes	Yes	Yes	Yes	Sivagiri	b	Vallipuram	7
Yes	Yes	a	Yes	Yes	Yes	Yes	Yes	Yes	Yes	Yes	Yes	Kodumudi	a	Ichipalayam	8
a	b	b	b	b	Yes	a	Yes	Yes	Yes	Yes	No	Kodumudi	b	Vadivullamangalam	9
Yes	b	b	Yes	Yes	Yes	Yes	Yes	Yes	Yes	Yes	No	Kodumudi	b	Ayyampalayam	10
Yes	b	b	Yes	Yes	Yes	Yes	Yes	Yes	Yes	Yes	No	Kodumudi	b	Elunoothimangalam	11
a	b	b	a	a	Yes	a	a	Yes	Yes	No	No	Kodumudi	a	Devakiammapuram	12
Yes	b	b	Yes	Yes	Yes	Yes	Yes	Yes	Yes	Yes	Yes	Kodumudi	a	Avudayarparai	13
Yes	b	b	a	a	Yes	a	a	Yes	Yes	Yes	Yes	Kodumudi	a	Nagamanaickenpalayam	14
11	3	1	9	10	14	10	11	14	14	11	10	0	0		

Amenities and Land use (As in 2009)

Name of CD Block: Kodumudi

Location CodeNo: 0125

Sl. No.	Name of Village	Land Use											
		Area under different types of land use (in hectares rounded up to one decimal place)											
		Forests	Area under Non-agricultural Uses	Barren and Un-cultivable land	Permanent Pastures and Other Grazing Lands	Land Under Miscellaneous Tree Crops etc.	Culturable Waste Land	Fallow lands other than current fallows	Current Fallows	Net Area Sown	Total Irrigated Land Area	Total Un-irrigated Land Area	
1	2	104	105	106	107	108	109	110	111	112	113	114	
1	Nanjaikolanalli	0	231.9	0.2	0	0	0	0	0	18.3	262.8	262.8	0
2	Kolathupalayam	0	165.3	0	0	0	0	0	0	143.8	642.7	642.7	0
3	Kondalam	0	161	0	0	0	0	0	0	591.1	979.4	679.4	300
4	Kongudayampalayam	0	64.9	4.9	0	1.3	0.6	80	533.1	675.9	675.9	675.9	0
5	Murungiyampalayam	0	109.3	22.2	0	0	0	0	7.1	363.4	267.6	267.6	95.8
6	Anjur	0	159.8	13.4	0	0	0	0	0	323.4	762.4	645.4	117
7	Vallipuram	0	75.8	0	0	0	0	0	0	48.5	287.4	287.4	0
8	Ichipalayam	0	133.9	18.2	0	0	0	181.4	269.4	924.1	924.1	924.1	0
9	Vadivullamangalam	0	56	0	0	0	0	70.4	62.2	363.8	363.8	363.8	0
10	Ayyampalayam	0	40.4	0	0	0	0	5	135.6	236.2	236.2	236.2	0
11	Elunoothimangalam	0	68.3	0	0	0	0	191.3	77.5	338.6	338.6	338.6	0
12	Devakiammapuram	0	28.5	0	0	0	0	0	35.6	48.9	48.9	48.9	0
13	Avudayarai	0	37	0	0	0	0	0	36.6	101.8	101.8	101.8	0
14	Nagamanaickenpalayam	0	113.1	0	0	0	0	0	7.2	49.5	49.5	49.5	0
BLOCK TOTAL		0	1445.2	58.9	0	1.3	0.6	528.1	2289	6036.9	5524.1	5524.1	512.8

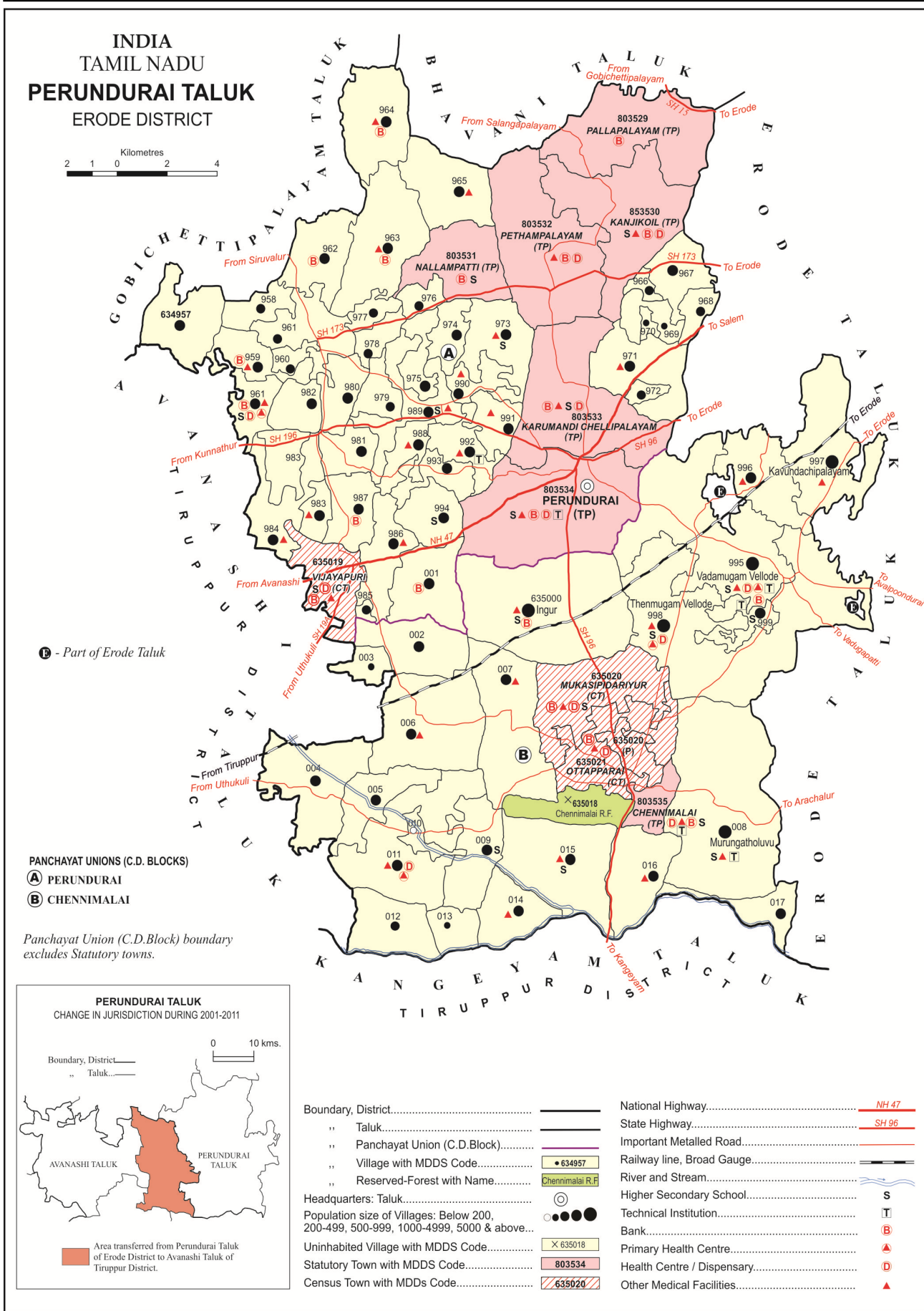
Amenities and Land use (As in 2009)

Name of CD Block: Kodumudi

Location CodeNo: 0125

Land Use					Name of three most important commodities manufactured			Name of Village	Sl. No.
Area irrigated by source (in hectare).					First	Second	Third		
Canals (C)	Wells/Tube-wells(W/TW)	Tanks/Lakes(T/L)	Water Falls(WF)	Others(O)					
115	116	117	118	119	120	121	122	2	1
256.8	6	0	0	0				Nanjaikolanalli	1
537.5	105.2	0	0	0				Kolathupalayam	2
553.6	125.7	0	0	0				Kondalam	3
567.3	108.6	0	0	0				Kongudayampalayam	4
190.6	77	0	0	0				Murungiyampalayam	5
537.4	108	0	0	0				Anjur	6
247.4	40	0	0	0				Vallipuram	7
798.2	125.8	0	0	0				Ichipalayam	8
345.8	18	0	0	0				Vadivullamangalam	9
180.5	55.7	0	0	0				Ayyampalayam	10
179.8	158.8	0	0	0				Elunoothimangalam	11
36.9	12	0	0	0				Devakiammapuram	12
23.2	78.7	0	0	0				Avudayarai	13
38.6	10.8	0	0	0				Nagamanaickenpalayam	14
4493.6	1030.3	0	0	0					

**PERUNDURAI
COMMUNITY DEVELOPMENT
BLOCK**



Alphabetical list of villages with location code numbers in 2001 and 2011

Name of the District: Erode		Name of the CD Block: Perundurai	
Serial number	Name of the Village	2011 Census location code number	2001 Census location code number
1	2	3	4
Name of the Taluk: Perundurai			
1	Ayegoundanpalayam	634988	00762700
2	Chinnamallampalayam	634974	00759100
3	Chinnavirasangili	634983	00760000
4	Kallakulam	634977	00759400
5	Kambiliampatti	635001	00764000
6	Kandampalayam	634968	00758500
7	Karandipalayam	634981	00759800
8	Karukkapalayam	634962	00757900
9	Kullampalayam	634993	00763200
10	Madathupalayam	634958	00757500
11	Marappanaickampalayam	634985	00762400
12	Mettupudur	634987	00762600
13	Moongilpalayam	634986	00762500
14	Mullampatti	634967	00758400
15	Nichampalayam	634963	00758000
16	Nimittipalayam	634975	00759200
17	Olapalayam	634966	00758300
18	Palakarai	634973	00759000
19	Pandiampalayam	634964	00758100
20	Pappampalayam	634982	00759900
21	Pattackampalayam	634992	00763100
22	Periyaveerasangili	634984	00760100
23	Periyavilamai	634969	00758600
24	Polanaickampalayam	634980	00759700
25	Ponmudi	634994	00763300
26	Poovampalayam	634972	00758900
27	Seenapuram	634989	00762800
28	Sellappampalayam	634978	00759500
29	Singanallur	634965	00758200
30	Sinnavilamai	634970	00758700
31	Sullipalayam	634991	00763000
32	Sungakampalayam	634960	00757700
33	Talayampalayam	634979	00759600
34	Thingalur	634961	00757800
35	Thiruvachi	634971	00758800
36	Thoronavavi	634957	00757400
37	Thuduppathi	634990	00762900
38	Unjapalayam	634976	00759300
39	Vettaiankinar	634959	00757600

Amenities and Land use (As in 2009)

Name of CD Block: Perundurair

Location CodeNo: 0126

Sl. No.	Name of Village	Location code no.	Total area of the village (in hectares rounded up to one decimal place)	Total population (2011 census)	Number of households (2011 census)	Number of educational amenities available (If not available within the village, the distance range code viz; a for < 5 Kms, b for 5-10 Kms and c for 10+ kms of nearest place where facility is available is given).									
						Pre-Primary school (PP)	Primary school (P)	Middle school (M)	Secondary School (S)	Senior Secondary school (SS)	Degree college of arts science & commerce (ASC)	Engineering college(EC)	Medical college (MC)	Management institute (MI)	Polytechnic (Pt)
1	2	3	4	5	6	7	8	9	10	11	12	13	14	15	16
1	Thoranavavi	634957	766.6	2153	724	2	4	a	b	b	c	c	c	c	c
2	Madathupalayam	634958	280.2	800	260	1	1	a	a	a	c	c	c	c	c
3	Vettainkinar	634959	419.7	1058	319	2	1	1	a	a	c	c	c	c	c
4	Sungakampalayam	634960	129.8	834	254	a	a	a	a	a	c	c	c	c	c
5	Thingalur	634961	1055	4541	1357	4	3	1	1	1	c	c	c	c	c
6	Karukkupalayam	634962	653.1	1634	527	2	1	a	a	a	c	c	c	c	c
7	Nichampalayam	634963	1232	4698	1449	8	4	2	a	a	c	b	c	c	c
8	Pandiampalayam	634964	953.6	4258	1362	5	3	1	1	b	c	c	c	c	b
9	Singanallur	634965	818.2	2833	901	6	3	1	b	b	c	c	c	c	c
10	Olapalayam	634966	107	646	186	1	1	1	a	a	c	c	c	c	c
11	Mulampatti	634967	481.2	1856	558	2	2	a	a	a	b	b	c	b	b
12	Kandampalayam	634968	186.3	717	217	1	1	a	a	a	b	b	b	b	b
13	Periyavilamalai	634969	277.5	352	101	1	1	a	a	a	b	b	b	b	b
14	Sinnavilamalai	634970	61.7	223	47	a	a	a	a	a	b	b	b	b	b
15	Thiruvachi	634971	837.6	2678	854	5	1	1	2	b	b	b	a	b	a
16	Poovampalayam	634972	102.4	846	262	a	a	a	a	a	a	a	a	a	a
17	Palakarai	634973	751.2	3570	1147	1	4	1	1	1	b	1	a	b	b
18	Chinnamallampalayam	634974	338.6	1029	335	1	1	a	a	a	b	a	a	b	a
19	Nimittipalayam	634975	322.8	2004	584	1	1	b	b	b	c	b	c	c	b
20	Unjapalayam	634976	187.8	723	242	a	a	a	a	a	c	b	b	c	c

Amenities and Land use (As in 2009)

Name of CD Block: Perundurai

Location CodeNo: 0126

Number of educational amenities available (If not available within the village, the distance range code viz; a for <5 Kms, b for 5-10 Kms and c for 10+ kms of nearest place where facility is available is given).				Number of Medical Amenities available. (If not available within the village, the distance range code viz; a for <5 Kms, b for 5-10 Kms and c for 10+ kms of nearest place where facility is available is given).											Name of Village	Sl. No.
Vocational training school /ITI	Non-formal training centre (NFTC)	Special school for disabled (SSD)	Others (specify)	Community health centre (CHC)	Primary health centre (PHC)	Primary health sub centre (PHS)	Maternity and child welfare centre (MCW)	T.B. clinic (TBC)	Hospital-allopathic (HA)	Hospital-alternative medicine (HO)	Dispensary (D)	Veterinary hospital (VH)	Mobile health clinic (MHC)	Family welfare centre (FWC)		
17	18	19	20	21	22	23	24	25	26	27	28	29	30	31	2	1
b	1	c		b	b	b	b	b	c	c	b	b		b	Thoranavavi	1
c	1	c		a	a	a	a	a	c	c	a	a		a	Madathupalayam	2
b	1	c		a	a	1	a	a	c	c	a	a		a	Vettaiankinar	3
c	a	c		a	a	a	a	a	c	c	a	a		a	Sungakampalayam	4
c	1	c		1	1	1	1	1	c	c	1	1		1	Thingalur	5
c	1	c		a	a	a	a	a	c	c	a	a		a	Karukkupalayam	6
c	1	c		b	b	1	b	b	c	c	b	a		b	Nichampalayam	7
b	1	c		b	b	1	b	b	c	c	b	1		b	Pandiampalayam	8
c	1	c		b	b	1	b	b	c	c	b	a		b	Singanallur	9
c	1	c		b	b	b	b	b	b	b	b	a		b	Olapalayam	10
b	1	b		b	a	a	a	a	c	c	a	a		a	Mullampatti	11
b	1	b		b	a	a	a	a	c	c	a	a		a	Kandampalayam	12
b	1	b		c	a	a	a	b	b	b	a	b		a	Periyavilamalai	13
b	a	b		b	a	b	a	b	c	c	a	a		a	Simnavilamalai	14
a	1	a		b	a	1	a	b	a	a	a	b		a	Thiruvachi	15
a	a	a		b	a	b	b	b	a	a	a	b		a	Poovampalayam	16
b	1	a		b	b	1	b	b	b	b	b	b		b	Palakarai	17
b	1	a		b	b	a	b	b	b	b	b	b		b	Chinnamallampalayam	18
c	1	c		b	b	b	b	b	c	c	b	b		b	Nimittipalayam	19
c	a	b		a	a	a	a	a	c	c	a	a		a	Unjapalayam	20

Amenities and Land use (As in 2009)

Name of CD Block: Perundurai

Location CodeNo: 0126

Sl. No.	Name of Village	Number of Non-Government Medical Amenities available.							Availability of drinking water - Yes / No							
		Charitable non Govt. hospital/Nursing home.	Medical practitioner with MBBS Degree	Medical practitioner with other degree	Medical practitioner with no degree	Traditional practitioner and faith healer .	Medicine Shop	Others	Tap water (Treated/Untreated)	Well water (Covered / Uncovered well)	Hand Pump	Tube wells / Bore well	Spring	River / Canal	Tank / Pond / Lake	Others
1	2	32	33	34	35	36	37	38	39	40	41	42	43	44	45	46
1	Thoranavavi	0	0	0	0	0	0	0	Yes	Yes	No	Yes	No	No	Yes	Yes
2	Madathupalayam	0	0	0	0	0	0	0	Yes	Yes	No	Yes	No	No	No	No
3	Vettaiankinar	0	0	0	0	0	0	0	Yes	Yes	No	Yes	No	No	No	No
4	Sungakampalayam	0	0	0	0	0	0	0	Yes	Yes	No	Yes	No	No	No	Yes
5	Thingalur	0	0	0	0	0	0	0	Yes	Yes	Yes	Yes	No	No	No	No
6	Karukkpalayam	0	0	0	0	0	0	0	Yes	Yes	No	Yes	No	No	No	Yes
7	Nichampalayam	0	4	2	0	2	1	0	Yes	Yes	Yes	Yes	No	No	No	No
8	Pandiampalayam	0	0	0	0	0	0	0	Yes	Yes	Yes	Yes	No	Yes	No	Yes
9	Singanallur	0	0	0	0	0	0	0	Yes	Yes	Yes	Yes	No	No	Yes	Yes
10	Olapalayam	0	0	0	0	0	0	0	Yes	Yes	No	Yes	No	No	No	No
11	Mullampatti	0	0	0	0	0	0	0	Yes	Yes	Yes	Yes	No	No	No	No
12	Kandampalayam	0	0	0	0	0	0	0	Yes	Yes	Yes	Yes	No	No	No	No
13	Periyavilamalai	0	0	0	0	0	0	0	Yes	No	No	Yes	No	No	No	No
14	Sinnavilamalai	0	0	0	0	0	0	0	No	No	No	Yes	No	No	No	No
15	Thiruvachi	0	0	0	0	0	0	0	Yes	Yes	Yes	Yes	No	No	Yes	Yes
16	Poovampalayam	0	0	0	0	0	0	0	Yes	Yes	No	Yes	No	No	No	No
17	Palakarai	0	1	0	0	1	1	0	Yes	Yes	Yes	Yes	No	No	No	No
18	Chinnamallampalayam	0	0	0	0	0	0	0	Yes	Yes	Yes	Yes	No	No	No	No
19	Nimittipalayam	0	0	0	0	0	0	0	Yes	Yes	Yes	Yes	No	No	No	No
20	Unjapalayam	0	0	0	0	0	0	0	Yes	Yes	Yes	Yes	No	No	No	Yes

Amenities and Land use (As in 2009)

Name of CD Block: Perundurai

Location CodeNo: 0126

Availability of toilet & others Yes / No				Communication and transport facilities (If amenities available code -Yes is given except for Village Pin Code ,If not available within the village , the distance range code viz; a for < 5 Kms, b for 5-10 Kms and c for 10+ kms of nearest place where facility available is given)								Name of Village	Sl. No.
Community toilet including bath.	Community toilet excluding bath.	Rural sanitary mart or sanitary hardware outlet available near the village.	Community bio- gas or recycle of waste for productive use.	Post office(PO)	Sub post office (SPO)	Post & Telegraph office (P&TO)	Village Pin Code	Telephones (Land lines)	Public call office (PCO)	Mobile phone coverage	Internet cafes/ Common service centre (CSC)		
47	48	49	50	51	52	53	54	55	56	57	58	2	1
Yes	Yes	No	No	c	Yes	c	638110	Yes	Yes	Yes	c	Thoranavavi	1
No	Yes	No	No	c	a	c	638055	Yes	Yes	Yes	c	Madathupalayam	2
No	No	Yes	No	c	Yes	c	638055	Yes	c	Yes	c	Vettaiankinar	3
No	No	Yes	No	c	b	c	638055	Yes	c	Yes	c	Sungakampalayam	4
No	No	Yes	No	Yes	a	Yes	638055	Yes	c	Yes	c	Thingalur	5
Yes	No	No	No	c	Yes	c	638055	Yes	c	Yes	c	Karukkupalayam	6
No	No	Yes	No	c	b	c	638055	Yes	c	Yes	c	Nichampalayam	7
Yes	No	No	No	b	Yes	b	638455	Yes	Yes	Yes	b	Pandiampalayam	8
No	No	No	Yes	b	Yes	b	638455	Yes	b	Yes	c	Singanallur	9
No	No	No	No	c	b	c	638107	Yes	Yes	Yes	b	Olapalayam	10
No	No	No	No	a	a	a	638107	Yes	Yes	Yes	b	Mullampatti	11
Yes	Yes	No	Yes	a	a	a	638107	Yes	Yes	Yes	a	Kandampalayam	12
Yes	Yes	No	Yes	b	b	c	638107	Yes	Yes	Yes	b	Periyavilamalai	13
Yes	Yes	No	Yes	a	a	c	638107	Yes	Yes	Yes	a	Sinnavilamalai	14
No	No	Yes	No	a	a	a	638052	Yes	Yes	Yes	a	Thiruvachi	15
No	No	Yes	No	b	a	b	638052	Yes	Yes	Yes	a	Poovampalayam	16
No	Yes	No	No	b	Yes	b	638057	Yes	Yes	Yes	b	Palakarai	17
No	No	No	No	a	a	b	638057	Yes	Yes	Yes	b	Chinnamallampalayam	18
No	No	No	No	c	b	c	638057	Yes	Yes	Yes	b	Nimittipalayam	19
No	No	Yes	No	c	a	c	638055	Yes	c	Yes	c	Unjapalayam	20

Amenities and Land use (As in 2009)

Name of CD Block: Perundururai

Location CodeNo: 0126

Sl. No.	Name of Village	Communication and transport facilities (If amenities available code -Yes is given except for Village Pin Code, If not available within the village, the distance range code viz; a for < 5 Kms, b for 5-10 Kms and c for 10+ kms of nearest place where the facility available is given)									
		Private courier facility	Bus service (Public & Private)	Railway stations	Auto/Modified Autos	Taxis and Vans	Tractors	Cycle-pulled rickshaws(Manual & Machine driven)	Carts driven by animals	Sea /River ferry service	
1	2	59	60	61	62	63	64	65	66	67	
1	Thoranavavi	c	b	c	b	b					
2	Madathupalayam	c	a	c	a	a					
3	Vettaiankinar	c	Yes	c	c	a					
4	Sungakampalayam	c	Yes	c	c	a					
5	Thingalur	c	Yes	c	c	Yes					
6	Karukkupalayam	c	Yes	c	Yes	Yes					
7	Nichampalayam	c	Yes	c	b	b					
8	Pandiampalayam	b	Yes	c	b	b					
9	Singanallur	b	Yes	c	b	b					
10	Olapalayam	b	Yes	c	b	a					
11	Mullampatti	c	Yes	c	b	a					
12	Kandampalayam	a	a	c	a	a					
13	Periyavilamalai	b	b	c	b	b					
14	Sinnavilamalai	a	a	c	a	a					
15	Thiruvachi	a	Yes	Yes	b	Yes					
16	Poovampalayam	a	Yes	c	b	Yes					
17	Palakarai	b	Yes	c	b	Yes					
18	Chinnamallampalayam	b	Yes	c	a	Yes					
19	Nimittipalayam	c	a	c	b	Yes					
20	Unjapalayam	c	Yes	c	a	a					

Amenities and Land use (As in 2009)

Name of CD Block: Perundurai											Location CodeNo: 0126		
Village connected to highways,village roads, banks & credit societies (If amenities available code -Yes is given, If not available within the village , the distance range code viz; a for < 5 Kms, b for 5-10 Kms and c for 10+ kms of nearest place where the facility available is given)													
Connected to national highway(NH)	Connected to state highway(SH)	Connected to major district road (MDR)	Connected to others district road	Pucca roads	Kutchcha roads	Water bounded macadam(WBM) roads	Navigable waterway (river/canal)(NW)	Footpaths (FP)	Commercial & Co-operative Banks	ATM	Agricultural Credit Societies	Name of Village	Sl. No.
68	69	70	71	72	73	74	75	76	77	78	79	2	1
c	c	b	Yes	Yes	Yes	b	Yes	a	b	a		Thoranavavi	1
c	c	a	Yes	Yes	Yes	Yes	Yes	a	a	a		Madathupalayam	2
c	c	Yes	b	Yes	Yes	b	Yes	Yes	c	Yes		Vettaiankinar	3
c	c	Yes	b	Yes	Yes	b	Yes	b	c	b		Sungakarampalayam	4
c	c	Yes	a	Yes	Yes	Yes	Yes	Yes	a	Yes		Thingalur	5
c	c	b	Yes	Yes	Yes	Yes	Yes	Yes	c	a		Karukkapalayam	6
c	c	Yes	Yes	Yes	Yes	Yes	Yes	Yes	c	b		Nichampalayam	7
c	c	b	b	Yes	Yes	b	Yes	Yes	b	b		Pandiampalayam	8
c	c	b	Yes	Yes	b	Yes	Yes	a	c	a		Singanallur	9
b	b	Yes	Yes	Yes	Yes	Yes	Yes	c	c	a		Olapalayam	10
a	b	Yes	Yes	Yes	Yes	Yes	Yes	c	c	a		Mullampatti	11
Yes	a	a	a	Yes	Yes	Yes	Yes	a	a	a		Kandampalayam	12
a	a	a	a	Yes	Yes	Yes	Yes	b	b	b		Periyavilamalai	13
a	a	a	a	Yes	Yes	Yes	Yes	a	a	a		Sinnavilamalai	14
Yes	b	b	a	Yes	Yes	Yes	Yes	b	b	Yes		Thiruvachi	15
Yes	Yes	b	Yes	Yes	Yes	a	Yes	b	b	a		Poovampalayam	16
b	b	Yes	b	Yes	Yes	Yes	Yes	b	b	a		Palakarai	17
b	b	a	a	Yes	Yes	Yes	Yes	a	b	a		Chinnamallampalayam	18
c	c	b	b	Yes	Yes	Yes	Yes	c	c	b		Nimittipalayam	19
c	Yes	Yes	Yes	Yes	Yes	Yes	Yes	a	c	a		Unjapalayam	20

Amenities and Land use (As in 2009)

Name of CD Block: Perundururai

Location CodeNo: 0126

Sl. No.	Name of Village	Availability of miscellaneous facilities (If amenities available code -Yes is given, If not available within the village, the distance range code viz; a for < 5 Kms, b for 5-10 Kms and c for 10+ kms of nearest place where facility is available is given)									
		Self-Help Group (SHG)	Public distribution system (PDS) shop	Mandis / Regular market	Weekly Haat	Agricultural marketing society	Integrated Child Development Scheme (Nutritional Centres)	Anganwadi Centre (Nutritional Centres)	Others (Nutritional Centres)	ASHA (Accredited Social Health Activist)	Community centre with/without TV
1	2	80	81	82	83	84	85	86	87	88	89
1	Thoranavavi	Yes	Yes	c	b	c	Yes	Yes	Yes		Yes
2	Madathupalayam	Yes	Yes	c	a	c	Yes	Yes	Yes		Yes
3	Vettaiankinar	Yes	Yes	c	a	c	Yes	Yes	Yes		Yes
4	Sungakarampalayam	Yes	b	c	b	c	a	a	Yes		b
5	Thingalur	Yes	Yes	c	Yes	c	Yes	Yes	Yes		Yes
6	Karukkapalayam	Yes	Yes	Yes	a	c	Yes	Yes	Yes		a
7	Nichampalayam	Yes	Yes	c	a	c	Yes	Yes	Yes		b
8	Pandiampalayam	Yes	b	b	Yes	c	Yes	Yes	Yes		b
9	Singanallur	Yes	Yes	c	b	c	Yes	Yes	Yes		b
10	Olapalayam	Yes	Yes	c	a	b	Yes	Yes	Yes		b
11	Mullampatti	Yes	Yes	c	a	b	Yes	Yes	Yes		b
12	Kandampalayam	Yes	Yes	a	a	c	Yes	Yes	Yes		Yes
13	Periyavilamalai	Yes	Yes	b	b	c	Yes	Yes	Yes		b
14	Sinnavilamalai	a	a	b	a	c	a	a	Yes		a
15	Thiruvachi	Yes	Yes	b	a	a	Yes	Yes	Yes		a
16	Poovampalayam	Yes	a	b	b	b	a	a	Yes		b
17	Palakarai	Yes	Yes	b	a	a	Yes	Yes	Yes		a
18	Chinnamallampalayam	Yes	Yes	b	Yes	b	Yes	Yes	Yes		b
19	Nimittipalayam	Yes	Yes	c	a	c	Yes	Yes	Yes		b
20	Unjapalayam	Yes	b	c	a	c	a	a	Yes		Yes

Amenities and Land use (As in 2009)

Name of CD Block: Perundururai

Location CodeNo: 0126

Availability of miscellaneous facilities (If amenities available code -Yes is given, If not available within the village, the distance range code viz; a for < 5 Kms, b for 5-10 Kms and c for 10+ kms of nearest place where facility is available is given)								Availability of electricity (Yes/No)				Nearest Town		Name of Village	Sl. No.
Sports Field,	Sports Club / Recreation Centre	Cinema / Video Hall	Public Library	Public Reading Room	Newspaper Supply	Assembly Polling station	Birth & Death Registration Office	Power Supply for Domestic Use (ED)	Power Supply for Agricultural Use (EAG)	Power Supply for Commercial Use (EC)	Power Supply for All Uses (EA)	Name	Distance range code i.e. a for <5 Kms, b for 5-10 Kms and c for 10+ kms		
90	91	92	93	94	95	96	97	98	99	100	101	102	103	2	1
Yes	Yes	c	Yes	Yes	Yes	Yes	Yes	Yes	Yes	Yes	Yes	Kar. chellipalayam	c	Thoranavavi	1
Yes	Yes	c	Yes	Yes	Yes	a	a	Yes	Yes	Yes	Yes	Kar. chellipalayam	c	Madathupalayam	2
Yes	c	c	Yes	Yes	Yes	Yes	Yes	Yes	Yes	Yes	Yes	Nallampatti	b	Vettaiankinar	3
b	c	c	b	b	Yes	b	b	Yes	Yes	Yes	Yes	Nallampatti	b	Sungakampalayam	4
Yes	c	c	Yes	Yes	Yes	Yes	Yes	Yes	Yes	Yes	Yes	Nallampatti	a	Thingalur	5
Yes	c	c	Yes	Yes	Yes	Yes	Yes	Yes	Yes	No	No	Perundhurai	c	Karukkpalayam	6
Yes	c	c	Yes	Yes	Yes	Yes	Yes	Yes	Yes	Yes	Yes	Nallampatti	a	Nichampalayam	7
Yes	Yes	b	Yes	Yes	Yes	Yes	Yes	Yes	Yes	Yes	Yes	Nallampatti	b	Pandiampalayam	8
Yes	c	b	Yes	Yes	Yes	Yes	Yes	Yes	Yes	Yes	No	Nallampatti	a	Singanallur	9
a	b	b	a	a	Yes	Yes	Yes	Yes	Yes	Yes	Yes	Erode	c	Olapalayam	10
a	a	Yes	Yes	Yes	Yes	Yes	Yes	Yes	Yes	Yes	Yes	Nasiyanur	a	Mullampatti	11
Yes	Yes	b	Yes	Yes	Yes	Yes	Yes	Yes	Yes	No	Yes	Nasiyanur	a	Kandampalayam	12
b	c	b	a	a	a	Yes	Yes	Yes	Yes	No	Yes	Nasiyanur	b	Periyavilamalai	13
a	c	b	a	a	a	a	a	Yes	Yes	No	Yes	Nasiyanur	a	Sinnamilalai	14
a	a	a	Yes	Yes	Yes	Yes	Yes	Yes	Yes	Yes	Yes	Kar. chellipalayam	a	Thiruvachi	15
a	b	b	a	a	Yes	a	a	Yes	Yes	Yes	Yes	Kar. chellipalayam	a	Poovampalayam	16
a	b	b	Yes	Yes	Yes	Yes	Yes	Yes	Yes	Yes	Yes	Kar. chellipalayam	a	Palakarai	17
b	b	b	b	b	Yes	a	Yes	Yes	Yes	Yes	Yes	Perundururai	b	Chinnamallampalayam	18
b	c	c	b	b	Yes	Yes	b	Yes	Yes	Yes	Yes	Kar. chellipalayam	c	Nimittipalayam	19
a	c	Yes	a	a	a	a	a	Yes	Yes	Yes	Yes	Nallampatti	a	Unjapalayam	20

Amenities and Land use (As in 2009)

Name of CD Block: Perundurair

Location CodeNo: 0126

Sl. No.	Name of Village	Land Use										
		Area under different types of land use (in hectares rounded up to one decimal place)										
		Forests	Area under Non-agricultural Uses	Barren and Un-cultivable land	Permanent Pastures and Other Grazing Lands	Land Under Miscellaneous Tree Crops etc.	Culturable Waste Land	Fallow lands other than current fallows	Current Fallows	Net Area Sown	Total Irrigated Land Area	Total Un-irrigated Land Area
1	2	104	105	106	107	108	109	110	111	112	113	114
1	Thoranavavi	0	74.4	0	0	0	0	0	5.6	686.6	307	379.5
2	Madathupalayam	0	19.4	0.3	0	0.6	0	10.2	46.6	203	52	151
3	Vettaiankinar	0	35.5	0.3	0	1	0	0	13.3	369.6	122.8	246.8
4	Sungakampalayam	0	8.7	0.9	0	0	0	0.8	1.2	118.2	35	83.2
5	Thingalur	0	125.6	7.1	0	0.6	0	18.4	123.1	779.8	180.6	599.2
6	Karukkalpalayam	0	53.9	0	0	8	0	7.8	0	583.5	128	455.5
7	Nichampalayam	0	155.4	0.3	0	0.3	0	20.4	200.3	855.6	281.2	574.4
8	Pandiampalayam	0	169.6	0	0	0.2	0	25.1	9.7	748.9	748.9	0
9	Singanallur	0	90.1	0	0	0.5	0	29.5	162.8	535.3	513.9	21.4
10	Olapalayam	0	24.6	0.2	0	0.2	0	0	14.9	67	56.4	10.6
11	Mullampatti	0	72.8	0.6	0	0.6	0	2.9	143.5	260.7	236.4	24.4
12	Kandampalayam	0	79.6	0.7	0	0.4	0	0	16	89.6	89.6	0
13	Periyavilamalai	0	43.6	1.7	0	0	0	25.6	68	138.6	69.3	69.2
14	Sinnavilamalai	0	5.9	0.8	0	0	0	2.4	26.8	25.8	18.1	7.6
15	Thiruvachi	0	170.6	2.1	0	0	0	35	208.8	421.2	241.4	179.7
16	Poovampalayam	0	17.8	0	0	0	0	2.1	37	45.4	45.4	0
17	Palakarai	0	189.7	0	0	0.6	0	0	56.2	504.8	106.7	398
18	Chinnamallampalayam	0	49.8	0	0	0	0	6.4	26.4	256	78.2	177.8
19	Nimittipalayam	0	29.2	0.2	0	0	0	2.1	39.3	252.1	62.6	189.6
20	Unjapalayam	0	26.6	0	0	0.2	0	0	9.3	151.7	95.7	56

Amenities and Land use (As in 2009)

Name of CD Block: Perundurai					Location CodeNo: 0126				
Land Use					Name of three most important commodities manufactured			Name of Village	Sl. No.
Area irrigated by source (in hectare).					First	Second	Third		
Canals (C)	Wells/Tube-wells(W/TW)	Tanks/Lakes(T/L)	Water Falls(WF)	Others(O)				120	121
115	116	117	118	119	120	121	122	2	1
0	307	0	0	0	Cloth			Thoranavavi	1
0	52	0	0	0				Madathupalayam	2
0	122.8	0	0	0	Cloth			Vettaiankinar	3
0	35	0	0	0	Cloth			Sungakarampalayam	4
0	180.6	0	0	0	Cloth	Palm Sugar		Thingalur	5
0	128	0	0	0				Karukkpalayam	6
84.5	196.7	0	0	0				Nichampalayam	7
417.2	331.7	0	0	0	Sugar	Rice		Pandiampalayam	8
314.3	199.6	0	0	0				Singanallur	9
27.5	28.9	0	0	0				Olapalayam	10
189.1	47.3	0	0	0				Mullampatti	11
77.4	12.2	0	0	0				Kandampalayam	12
14.3	55	0	0	0				Periyavilamai	13
10.1	5.6	2.4	0	0				Sinnivilamai	14
173.1	68.3	0	0	0	Sugar	Rice		Thiruvachi	15
27.2	18.2	0	0	0	Rice	Sugar		Poovampalayam	16
0	106.7	0	0	0	Rope	Cloths		Palakarai	17
34.9	43.3	0	0	0	Rope			Chinnamallampalayam	18
0	62.6	0	0	0	Towel	Bedsheet	Shirts	Nimittpalayam	19
24	71.7	0	0	0				Unjapalayam	20

Amenities and Land use (As in 2009)

Name of CD Block: Perundururai

Location CodeNo: 0126

Sl. No.	Name of Village	Location code no.	Total area of the village (in hectares rounded up to one decimal place)	Total population (2011 census)	Number of households (2011 census)	Number of educational amenities available (If not available within the village, the distance range code viz; a for < 5 Kms, b for 5-10 Kms and c for 10+ kms of nearest place where facility is available is given).									
						Pre-Primary school (PP)	Primary school (P)	Middle school (M)	Secondary School (S)	Senior Secondary school (SS)	Degree college of arts science & commerce (ASC)	Engineering college(EC)	Medical college (MC)	Management institute (MI)	Polytechnic (Pt)
1	2	3	4	5	6	7	8	9	10	11	12	13	14	15	16
21	Kallakulam	634977	184.4	763	233	1	1	a	a	a	c	b	b	c	c
22	Sellappampalayam	634978	224.2	767	237	2	2	a	a	a	c	b	b	c	c
23	Talayampalayam	634979	292.4	865	278	1	1	a	a	a	c	b	c	c	c
24	Polanaickampalayam	634980	400.7	1097	319	1	1	b	b	b	c	c	c	c	c
25	Karandipalayam	634981	383.2	1231	367	1	1	a	a	a	a	a	c	a	c
26	Pappampalayam	634982	358.3	1319	414	1	1	1	a	a	c	c	c	c	c
27	Chinnavirasangili	634983	600.5	2649	783	1	2	1	a	a	c	a	c	a	b
28	Periyaveerasangili	634984	594.2	3103	932	3	3	2	a	a	c	a	c	a	b
29	Mar.naickampalayam	634985	50.6	544	157	a	a	a	a	a	b	a	b	a	b
30	Moongilpalayam	634986	679.8	3283	967	2	4	a	a	a	b	a	b	b	b
31	Mettupudur	634987	476.4	2465	726	1	1	a	a	a	c	a	c	a	b
32	Ayegoundanpalayam	634988	312.4	2772	787	2	2	1	a	a	b	b	b	b	a
33	Seenapuram	634989	665.3	2692	809	2	3	2	1	1	b	a	b	b	a
34	Thuduppathi	634990	245.4	2781	626	2	a	a	a	a	b	a	a	b	b
35	Sullipalayam	634991	351.6	2990	882	2	1	a	a	a	b	b	a	b	a
36	Pattackarampalayam	634992	413.4	3187	810	2	2	a	a	a	b	b	b	b	1
37	Kullampalayam	634993	348.4	1388	424	1	1	a	a	a	b	b	b	b	a
38	Ponmudi	634994	445.3	1219	283	1	1	1	1	1	b	b	b	b	b
39	Kambiliampatti	635001	777.4	2465	731	2	2	b	b	b	c	b	b	b	b
BLOCK TOTAL			17766	75033	22451	71	61	17	7	4	0	1	0	0	1

Amenities and Land use (As in 2009)

Name of CD Block: Perundurair

Location CodeNo: 0126

Number of educational amenities available (If not available within the village, the distance range code viz; a for <5 Kms, b for 5-10 Kms and c for 10+ kms of nearest place where facility is available is given).				Number of Medical Amenities available. (If not available within the village, the distance range code viz; a for <5 Kms, b for 5-10 Kms and c for 10+ kms of nearest place where facility is available is given).											Name of Village	Sl. No.
17	18	19	20	21	22	23	24	25	26	27	28	29	30	31		
Vocational training school /ITI	Non-formal training centre (NFTC)	Special school for disabled (SSD)	Others (specify)	Community health centre (CHC)	Primary health centre (PHC)	Primary health sub centre (PHS)	Maternity and child welfare centre (MCW)	T. B. clinic (TBC)	Hospital-allopathic (HA)	Hospital-alternative medicine (HO)	Dispensary (D)	Veterinary hospital (VH)	Mobile health clinic (MHC)	Family welfare centre (FWC)		
c	1	b		c	a	a	a	a	c	c	a	a		a	Kallakulam	21
c	1	b		a	a	a	a	a	c	c	a	a		a	Sellappampalayam	22
c	1	c		b	b	b	b	b	c	c	b	a		b	Talayampalayam	23
c	1	c		b	b	b	b	b	c	c	b	a		b	Polanaickampalayam	24
c	1	a		b	b	a	b	b	c	c	b	a		b	Karandipalayam	25
c	1	c		a	a	a	a	a	c	c	a	a		a	Pappampalayam	26
c	1	a		b	b	2	b	b	c	c	b	a		b	Chinnavirasangili	27
c	1	a		b	b	1	b	b	c	c	b	a		b	Periyaveerasangili	28
b	a	a		b	b	a	b	b	b	b	b	b		b	Mar.naickampalayam	29
b	1	b		b	b	1	b	b	b	b	b	a		b	Moongilpalayam	30
c	a	a		b	c	a	a	c	c	c	c	a		c	Mettupudur	31
b	1	b		b	b	2	b	b	b	b	b	b		b	Ayegoundanpalayam	32
b	1	b		b	b	1	b	b	b	b	b	1		b	Seenapuram	33
b	a	a		b	b	2	b	b	b	b	b	a		b	Thuduppathi	34
b	1	a		b	b	2	1	b	b	b	b	a		b	Sullipalayam	35
b	1	b		b	b	1	b	b	b	b	b	b		b	Pattackarampalayam	36
b	1	b		b	b	a	a	b	b	b	b	b		b	Kullampalayam	37
b	1	b		c	b	b	b	b	b	b	b	b		b	Ponmudi	38
c	1	b		c	b	b	b	b	c	c	b	1		b	Kambiliampatti	39
0	32	0	0	1	1	19	2	1	0	0	1	4	0	1		

Amenities and Land use (As in 2009)

Name of CD Block: Perundurair

Location CodeNo: 0126

Sl. No.	Name of Village	Number of Non-Government Medical Amenities available.							Availability of drinking water - Yes / No							
		Charitable non Govt. hospital/Nursing home.	Medical practitioner with MBBS Degree	Medical practitioner with other degree	Medical practitioner with no degree	Traditional practitioner and faith healer .	Medicine Shop	Others	Tap water (Treated/Untreated)	Well water (Covered / Uncovered well)	Hand Pump	Tube wells / Bore well	Spring	River / Canal	Tank / Pond / Lake	Others
1	2	32	33	34	35	36	37	38	39	40	41	42	43	44	45	46
21	Kallakulam	0	0	0	0	0	0	0	Yes	Yes	Yes	Yes	No	No	No	No
22	Sellappampalayam	0	0	0	0	0	0	0	Yes	Yes	No	Yes	No	No	No	No
23	Talayampalayam	0	0	0	0	0	0	0	No	Yes	No	Yes	No	No	No	Yes
24	Polanaickampalayam	0	0	0	0	0	0	0	Yes	Yes	No	Yes	No	No	No	No
25	Karandipalayam	0	0	0	0	0	0	0	Yes	Yes	No	Yes	No	No	No	No
26	Pappampalayam	0	0	0	0	0	0	0	Yes	Yes	No	Yes	Yes	No	No	No
27	Chinnavirasangili	0	0	0	0	0	0	0	Yes	Yes	No	Yes	Yes	No	No	No
28	Periyaveerasangili	0	1	0	0	0	1	0	Yes	Yes	No	Yes	No	No	No	Yes
29	Mar.naickampalayam	0	0	0	0	0	0	0	Yes	Yes	No	Yes	No	No	No	No
30	Moongilpalayam	0	0	4	0	0	0	0	Yes	Yes	Yes	Yes	No	No	No	No
31	Mettupudur	0	0	0	0	0	0	0	Yes	Yes	No	Yes	No	Yes	No	Yes
32	Ayegoundanpalayam	0	0	0	0	0	0	0	Yes	Yes	Yes	Yes	No	No	No	No
33	Seenapuram	0	0	0	0	0	0	0	Yes	Yes	Yes	Yes	No	No	No	Yes
34	Thuduppathi	0	0	0	0	0	0	0	Yes	Yes	Yes	Yes	No	No	No	Yes
35	Sullipalayam	0	0	0	0	0	0	0	Yes	Yes	No	Yes	No	No	No	No
36	Pattackarampalayam	0	0	0	0	0	0	0	Yes	Yes	Yes	Yes	No	No	No	Yes
37	Kullampalayam	0	0	0	0	0	0	0	Yes	No	Yes	Yes	No	No	No	No
38	Ponmudi	0	0	0	0	0	0	0	Yes	Yes	Yes	Yes	No	No	No	No
39	Kambiliampatti	0	0	0	0	0	0	0	Yes	Yes	No	Yes	No	No	No	Yes
BLOCK TOTAL		0	6	6	0	3	3	0	37	36	19	39	2	2	3	14

Amenities and Land use (As in 2009)

Name of CD Block: Perundurai

Location CodeNo: 0126

Availability of toilet & others Yes / No				Communication and transport facilities (If amenities available code -Yes is given except for Village Pin Code ,If not available within the village , the distance range code viz; a for < 5 Kms, b for 5-10 Kms and c for 10+ kms of nearest place where the facility available is given)								Name of Village	Sl. No.
Community toilet including bath.	Community toilet excluding bath.	Rural sanitary mart or sanitary hardware outlet available near the village.	Community bio- gas or recycle of waste for productive use.	Post office(PO)	Sub post office (SPO)	Post & Telegraph office (P&TO)	Village Pin Code	Telephones (Land lines)	Public call office (PCO)	Mobile phone coverage	Internet cafes/ Common service centre (CSC)		
47	48	49	50	51	52	53	54	55	56	57	58	2	1
No	No	Yes	No	c	a	c	638055	Yes	c	Yes	c	Kallakulam	21
No	No	Yes	No	c	a	c	638055	Yes	c	Yes	c	Sellappampalayam	22
No	No	No	No	c	b	c	638057	Yes	Yes	Yes	a	Talayampalayam	23
No	No	Yes	No	c	a	c	638055	Yes	c	Yes	c	Polanaickampalayam	24
No	No	No	No	a	a	a	638056	Yes	b	Yes	b	Karandipalayam	25
No	No	Yes	No	c	Yes	c	638055	Yes	c	Yes	c	Pappampalayam	26
No	Yes	Yes	No	a	Yes	a	638056	Yes	Yes	Yes	a	Chinnavirasangili	27
No	Yes	Yes	No	a	Yes	a	638056	Yes	Yes	Yes	a	Periyaveerasangili	28
No	No	No	No	a	a	a	638056	Yes	Yes	Yes	a	Mar.naickampalayam	29
No	No	No	No	a	a	a	638056	Yes	Yes	Yes	a	Moongilpalayam	30
No	No	No	No	a	a	c	638056	Yes	a	Yes	a	Mettupudur	31
No	Yes	No	No	b	a	b	638057	Yes	Yes	Yes	b	Ayegoundanpalayam	32
No	No	No	No	a	Yes	b	638057	Yes	Yes	Yes	b	Seenapuram	33
No	No	No	No	Yes	b	Yes	638057	Yes	Yes	Yes	b	Thuduppathi	34
No	Yes	Yes	No	a	Yes	b	638057	Yes	Yes	Yes	b	Sullipalayam	35
No	Yes	No	No	a	Yes	b	638057	Yes	Yes	Yes	b	Pattackampalayam	36
No	Yes	Yes	No	b	a	b	638057	Yes	Yes	Yes	b	Kullampalayam	37
No	No	No	No	b	Yes	b	638056	Yes	Yes	Yes	b	Ponmudi	38
No	No	Yes	No	b	Yes	c	638056	Yes	Yes	Yes	c	Kambiliampatti	39
6	12	16	4	2	14	2	39	39	26	39	0		

Amenities and Land use (As in 2009)

Name of CD Block: Perundurair

Location CodeNo: 0126

Sl. No.	Name of Village	Communication and transport facilities (If amenities available code -Yes is given except for Village Pin Code, If not available within the village, the distance range code viz; a for < 5 Kms, b for 5-10 Kms and c for 10+ kms of nearest place where facility available is given)								
		Private courier facility	Bus service (Public & Private)	Railway stations	Auto/Modified Autos	Taxis and Vans	Tractors	Cycle-pulled rickshaws(Manual & Machine driven)	Carts driven by animals	Sea /River ferry service
1	2	59	60	61	62	63	64	65	66	67
21	Kallakulam	c	Yes	c	a	a				
22	Sellappampalayam	c	Yes	c	a	a				
23	Talayampalayam	b	a	c	b	Yes				
24	Polanaickampalayam	c	Yes	c	b	a				
25	Karandipalayam	b	b	b	b	b				
26	Pappampalayam	c	Yes	c	a	a				
27	Chinnavirasangili	a	Yes	c	a	Yes				
28	Periyaveerasangili	a	Yes	c	a	Yes				
29	Mar.naickampalayam	a	Yes	a	Yes	Yes				
30	Moongilpalayam	a	a	b	a	Yes				
31	Mettupudur	a	Yes	b	a	a				
32	Ayegoundanpalayam	b	Yes	c	b	Yes				
33	Seenapuram	b	Yes	c	Yes	Yes				
34	Thuduppathi	b	Yes	c	b	Yes				
35	Sullipalayam	b	Yes	c	b	b				
36	Pattackampalayam	b	Yes	c	b	Yes				
37	Kullampalayam	b	Yes	c	c	b				
38	Ponmudi	b	Yes	c	b	b				
39	Kambiliampatti	c	Yes	c	c	b				
BLOCK TOTAL		0	30	1	3	16	0	0	0	0

Amenities and Land use (As in 2009)

Name of CD Block: Perundurair

Location CodeNo: 0126

Village connected to highways,village roads, banks & credit societies (If amenities available code -Yes is given, If not available within the village , the distance range code viz; a for < 5 Kms, b for 5-10 Kms and c for 10+ kms of nearest place where facility available is given)

Connected to national highway(NH)	Connected to state highway(SH)	Connected to major district road (MDR)	Connected to others district road	Pucca roads	Kutchcha roads	Water bounded macadam(WBM) roads	Navigable waterway (river/canal)(NW)	Footpaths (FP)	Commercial & Co-operative Banks	ATM	Agricultural Credit Societies	Name of Village	Sl. No.
68	69	70	71	72	73	74	75	76	77	78	79	2	1
c	c	Yes	Yes	Yes	Yes	Yes		Yes	a	c	a	Kallakulam	21
c	c	Yes	Yes	Yes	Yes	Yes		Yes	a	c	a	Sellappampalayam	22
b	b	a	a	Yes	Yes	Yes		Yes	c	c	a	Talayampalayam	23
c	c	Yes	a	Yes	Yes	Yes		Yes	b	c	b	Polanaickampalayam	24
b	b	b	b	Yes	Yes	Yes		Yes	a	a	a	Karandipalayam	25
c	c	Yes	Yes	Yes	Yes	Yes		Yes	b	c	b	Pappampalayam	26
b	a	a	Yes	Yes	Yes	Yes		Yes	a	a	a	Chinnavirasangili	27
a	a	Yes	Yes	Yes	Yes	Yes		Yes	a	a	a	Periyaveerasangili	28
a	a	Yes	a	Yes	Yes	Yes		Yes	a	a	a	Mar.naickampalayam	29
Yes	a	Yes	Yes	Yes	b	b		Yes	a	a	a	Moongilpalayam	30
a	a	a	a	Yes	Yes	Yes		Yes	Yes	a	Yes	Mettupudur	31
b	b	Yes	Yes	Yes	Yes	Yes		Yes	a	b	b	Ayegoundanpalayam	32
b	c	b	b	Yes	Yes	Yes		Yes	b	b	c	Seenapuram	33
b	b	Yes	Yes	Yes	Yes	Yes		Yes	b	b	Yes	Thuduppathi	34
a	a	a	a	Yes	Yes	Yes		Yes	b	b	Yes	Sullipalayam	35
a	b	Yes	Yes	Yes	Yes	Yes		Yes	a	b	b	Pattackarampalayam	36
a	b	b	b	Yes	Yes	Yes		Yes	b	b	b	Kullampalayam	37
Yes	b	b	b	Yes	Yes	Yes		Yes	c	c	c	Ponmudi	38
Yes	b	b	b	Yes	Yes	Yes		Yes	Yes	c	Yes	Kambiliampatti	39
6	2	18	18	39	37	33	0	39	7	0	7		

Amenities and Land use (As in 2009)

Name of CD Block: Perundurair

Location CodeNo: 0126

Sl. No.	Name of Village	Availability of miscellaneous facilities (If amenities available code -Yes is given, If not available within the village, the distance range code viz; a for < 5 Kms, b for 5-10 Kms and c for 10+ kms of nearest place where facility is available is given)									
		Self-Help Group (SHG)	Public distribution system (PDS) shop	Mandis / Regular market	Weekly Haat	Agricultural marketing society	Integrated Child Development Scheme (Nutritional Centres)	Anganwadi Centre (Nutritional Centres)	Others (Nutritional Centres)	ASHA (Accredited Social Health Activist)	Community centre with/without TV
1	2	80	81	82	83	84	85	86	87	88	89
21	Kallakulam	Yes	Yes	c	b	c	Yes	Yes	Yes		Yes
22	Sellappampalayam	Yes	Yes	c	a	c	Yes	Yes	Yes		Yes
23	Talayampalayam	Yes	Yes	c	a	c	Yes	Yes	Yes		a
24	Polanaickampalayam	Yes	Yes	c	Yes	Yes	Yes	Yes	Yes		Yes
25	Karandipalayam	Yes	Yes	Yes	b	c	Yes	Yes	Yes		a
26	Pappampalayam	Yes	Yes	c	a	c	Yes	Yes	Yes		Yes
27	Chinnavirasangili	Yes	Yes	c	a	c	Yes	Yes	Yes		Yes
28	Periyaveerasangili	Yes	Yes	c	Yes	c	Yes	Yes	Yes		Yes
29	Mar.naickampalayam	Yes	a	b	a	b	a	a	Yes		b
30	Moongilpalayam	Yes	a	a	a	a	Yes	Yes	Yes		a
31	Mettupudur	a	Yes	c	a	c	Yes	Yes	Yes		Yes
32	Ayegoundanpalayam	Yes	Yes	b	b	b	Yes	Yes	Yes		Yes
33	Seenapuram	Yes	Yes	b	Yes	b	Yes	Yes	Yes		Yes
34	Thuduppathi	Yes	Yes	b	Yes	b	Yes	Yes	Yes		b
35	Sullipalayam	Yes	Yes	b	b	b	Yes	Yes	Yes		Yes
36	Pattackampalayam	Yes	Yes	b	b	b	Yes	Yes	Yes		Yes
37	Kullampalayam	Yes	Yes	c	c	c	Yes	Yes	Yes		Yes
38	Ponmudi	Yes	Yes	c	b	c	Yes	Yes	Yes		Yes
39	Kambiliampatti	Yes	Yes	c	c	c	Yes	Yes	Yes		Yes
BLOCK TOTAL		37	32	2	7	1	34	34	39	0	20

Amenities and Land use (As in 2009)

Name of CD Block: Perundurai

Location CodeNo: 0126

Availability of miscellaneous facilities (If amenities available code -Yes is given, If not available within the village, the distance range code viz; a for < 5 Kms, b for 5-10 Kms and c for 10+ kms of nearest place where facility is available is given)								Availability of electricity (Yes/No)				Nearest Town		Name of Village	Sl. No.
Sports Field,	Sports Club / Recreation Centre	Cinema / Video Hall	Public Library	Public Reading Room	Newspaper Supply	Assembly Polling station	Birth & Death Registration Office	Power Supply for Domestic Use (ED)	Power Supply for Agricultural Use (EAG)	Power Supply for Commercial Use (EC)	Power Supply for All Uses (EA)	Name	Distance range code i.e. a for <5 Kms, b for 5-10 Kms and c for 10+ kms		
90	91	92	93	94	95	96	97	98	99	100	101	102	103	2	1
Yes	c	c	Yes	Yes	Yes	Yes	Yes	Yes	Yes	Yes	Yes	Nallampatti	a	Kallakulam	21
Yes	c	c	Yes	Yes	Yes	Yes	Yes	Yes	Yes	Yes	Yes	Nallampatti	b	Sellappampalayam	22
a	c	c	b	b	Yes	a	a	Yes	Yes	Yes	Yes	Perundurai	c	Talayampalayam	23
Yes	c	c	a	a	Yes	Yes	Yes	Yes	Yes	Yes	Yes	Nallampatti	b	Polanaickampalayam	24
Yes	c	b	Yes	Yes	Yes	Yes	Yes	Yes	Yes	Yes	Yes	Perundurai	c	Karandipalayam	25
Yes	c	c	Yes	Yes	Yes	Yes	Yes	Yes	Yes	Yes	Yes	Nallampatti	b	Pappampalayam	26
Yes	a	a	Yes	Yes	Yes	Yes	Yes	Yes	Yes	Yes	Yes	Perundurai	c	Chinnavirasangili	27
Yes	c	a	Yes	Yes	Yes	Yes	Yes	Yes	Yes	Yes	Yes	Perundurai	c	Periyaveerasangili	28
a	a	b	a	a	Yes	a	Yes	Yes	Yes	Yes	Yes	Perundurai	b	Mar.naickampalayam	29
a	b	b	Yes	Yes	Yes	Yes	Yes	Yes	Yes	Yes	Yes	Perundurai	b	Moongilpalayam	30
Yes	c	a	Yes	Yes	Yes	Yes	Yes	Yes	Yes	Yes	Yes	Perundurai	c	Mettupudur	31
Yes	b	b	b	b	Yes	Yes	Yes	Yes	Yes	Yes	Yes	Perundurai	b	Ayegoundanpalayam	32
a	b	b	a	a	Yes	Yes	Yes	Yes	Yes	Yes	Yes	Perundurai	b	Seenapuram	33
b	b	b	a	b	Yes	a	Yes	Yes	Yes	Yes	Yes	Perundurai	b	Thuduppathi	34
Yes	b	b	a	a	Yes	Yes	Yes	Yes	Yes	Yes	Yes	Perundurai	b	Sullipalayam	35
Yes	b	b	Yes	Yes	Yes	Yes	Yes	Yes	Yes	Yes	Yes	Perundurai	b	Pattackampalayam	36
Yes	Yes	b	Yes	Yes	Yes	a	Yes	Yes	Yes	Yes	Yes	Perundurai	b	Kullampalayam	37
Yes	c	c	Yes	Yes	Yes	Yes	Yes	Yes	Yes	Yes	Yes	Perundurai	b	Ponmudi	38
Yes	Yes	c	Yes	Yes	Yes	Yes	Yes	Yes	Yes	Yes	Yes	Perundurai	c	Kambiliampatti	39
23	6	2	24	24	36	29	32	39	39	35	37	0	0		

Amenities and Land use (As in 2009)

Name of CD Block: Perundururai

Location CodeNo: 0126

Sl. No.	Name of Village	Land Use										
		Area under different types of land use (in hectares rounded up to one decimal place)										
		Forests	Area under Non-agricultural Uses	Barren and Un-cultivable land	Permanent Pastures and Other Grazing Lands	Land Under Miscellaneous Tree Crops etc.	Culturable Waste Land	Fallow lands other than current fallows	Current Fallows	Net Area Sown	Total Irrigated Land Area	Total Un-irrigated Land Area
1	2	104	105	106	107	108	109	110	111	112	113	114
21	Kallakulam	0	26.4	0	2.7	0.3	0	0	12.9	142	43.9	98.1
22	Sellappampalayam	0	23.8	13	0	0.3	0	1.5	28.1	157.4	35.5	122
23	Talayampalayam	0	22.6	0	0	0	0	2.5	55.3	212.1	48.8	163.3
24	Polanaickampalayam	0	35.7	0.6	0	0	0	9.1	18.9	336.4	89.8	246.6
25	Karandipalayam	0	29.3	0	2.3	1.5	0	18.5	32.3	299.3	49.9	249.4
26	Pappampalayam	0	24.1	2.6	0	1.2	0	0.5	35.4	294.5	117.5	177
27	Chinnavirasangili	0	46.4	0	0	0	0	0	133.2	420.9	122.3	298.6
28	Periyaveerasangili	0	29.1	2.6	0	0	0	5.6	93.9	463	43	420
29	Mar.naickampalayam	0	2.8	0	0	0	0	0	23.1	24.7	2.9	21.8
30	Moongi palayam	0	90.4	0	0	0	0	22.4	255.6	311.4	52	259.3
31	Mettupudur	0	42.9	0	0	0.5	0	20.2	94.2	318.6	45.8	272.8
32	Ayegoundanpalayam	0	38.8	0	0	0	0	20.1	9.6	243.9	48.3	195.6
33	Seenapuram	0	77.3	0	0	0	0	25.1	58.5	504.4	48.3	456.1
34	Thuduppathi	0	41	0	0	0	0	3.6	70.9	130	14.5	115.5
35	Sullipalayam	0	48.6	0	0	0.1	0	20.1	65.8	216.9	33.3	183.6
36	Pattackarampalayam	0	67.4	0	0	0	0	2	40	304	26.9	277.1
37	Kullampalayam	0	34.6	0	0	0	0	4.6	87	222.3	28.1	194.2
38	Ponmudi	0	44	0	0	0	0	18.1	123.4	259.8	60.2	199.5
39	Kambiliampatti	0	99.8	1.5	0	0	0	26.2	92	557.9	91.8	466.1
BLOCK TOTAL		0	2267.8	35.5	5	17.1	0	388.8	2539	12512.9	4472	8041

Amenities and Land use (As in 2009)

Name of CD Block: Perundurai

Location CodeNo: 0126

Land Use					Name of three most important commodities manufactured			Name of Village	Sl. No.
Area irrigated by source (in hectare).					First	Second	Third		
Canals (C)	Wells/Tube-wells(W/TW)	Tanks/Lakes(T/L)	Water Falls(WF)	Others(O)					
115	116	117	118	119	120	121	122	2	1
0	43.9	0	0	0				Kallakulam	21
0	35.5	0	0	0				Sellappampalayam	22
0	48.8	0	0	0	Bed Sheet	Door Mat	Shirts	Talayampalayam	23
0	89.8	0	0	0	Cloth	Palm Sugar		Polanaickampalayam	24
0	49.9	0	0	0	Bed Sheet			Karandipalayam	25
0	117.5	0	0	0	Cloth	Palm Sugar		Pappampalayam	26
0	122.3	0	0	0	Textiles			Chinnavirasangili	27
0	43	0	0	0	Textiles			Periyaveerasangili	28
0	2.9	0	0	0				Marappanaickampalayam	29
0	52	0	0	0	Textiles			Moongilpalayam	30
0	45.8	0	0	0	Bed Sheet			Mettupudur	31
0	48.3	0	0	0	Bed Sheet	Towels	Chalk Piece	Ayegoundanpalayam	32
0	48.3	0	0	0	Towel	Bedsheet		Seenapuram	33
0	14.5	0	0	0	Rope	Cloths		Thuduppathi	34
0	33.3	0	0	0	Bed Sheet	Chalk Piece		Sullipalayam	35
0	26.9	0	0	0	Bed Sheet	Towels		Pattackarampalayam	36
0	28.1	0	0	0	Bed Sheet	Towels		Kullampalayam	37
0	60.2	0	0	0	Bed Sheet	Towels		Ponmudi	38
0	91.8	0	0	0	Bed Sheet	Towels	Chalk Piece	Kambiliampatti	39
1393.6	3076	24	0						

**CHENNIMALAI
COMMUNITY DEVELOPMENT
BLOCK**

Alphabetical list of villages with location code numbers in 2001 and 2011

Name of the District: Erode

Name of the CD Block: Chennimalai

Serial number	Name of the Village	2011 Census location code number	2001 Census location code number
1	2	3	4
Name of the Taluk: Perundurai			
1	Basuvapatti	635016	00767000
2	Chennimalai	635007	00766000
3	Ekkattampalayam	635015	00766900
4	Ellaigramam	635014	00766800
5	Ingur	635000	00763900
6	Kavundachipalayam	634997	00763600
7	Kodumanal	635012	00766600
8	Kongampalayam	635003	00764200
9	Kuppuchipalayam	635017	00767100
10	Kuthampalayam	635005	00765800
11	Mukasi Pula vopalayam	634999	00763800
12	Murungatholuvu	635008	00766100
13	Nanjai Palatholuvu	635010	00766400
14	Orathupalayam	635013	00766700
15	Pudupalayam	635009	00766300
16	Pungampadi	634996	00763500
17	Punjai Palatholuvu	635011	00766500
18	Sirukkalanchi	635004	00765700
19	Thenmugam Vellode	634998	00763700
20	Vadamugam Vellode	634995	00763400
21	Varapalayam	635002	00764100
22	Voipadi	635006	00765900

Amenities and Land use (As in 2009)

Name of CD Block: Chennimalai

Location CodeNo: 0127

Sl. No.	Name of Village	Location code no.	Total area of the village (in hectares rounded up to one decimal place)	Total population (2011 census)	Number of households (2011 census)	Number of educational amenities available (If not available within the village, the distance range code viz; a for < 5 Kms, b for 5-10 Kms and c for 10+ kms of nearest place where facility is available is given).									
						Pre-Primary school (PP)	Primary school (P)	Middle school (M)	Secondary School (S)	Senior Secondary school (SS)	Degree college of arts science & commerce (ASC)	Engineering college(EC)	Medical college (MC)	Management institute (MI)	Polytechnic (Pt)
1	2	3	4	5	6	7	8	9	10	11	12	13	14	15	16
1	Vadamugam Vellode	634995	245.1	11023	2735	8	5	3	3	1	b	1	b	b	b
2	Pungampadi	634996	843.5	2643	803	2	3	a	b	b	b	a	c	a	a
3	Kavundachipalayam	634997	1054	5153	1548	3	3	2	b	b	a	a	c	a	a
4	Thenmugam Vellode	634998	3232	8897	2703	7	6	2	1	1	b	a	c	b	a
5	Mukasi Pulavapalayam	634999	305	1020	313	2	1	1	1	1	b	a	c	b	1
6	Ingur	635000	2397	5986	1850	6	11	3	3	3	b	b	b	b	b
7	Varapalayam	635002	640.7	1070	330	2	2	1	b	b	c	b	c	c	c
8	Kongampalayam	635003	234.9	388	116	1	1	a	a	a	c	a	c	a	c
9	Sirukkalanchi	635004	1166	2334	702	1	1	1	b	b	c	b	c	b	c
10	Kuthampalayam	635005	577.6	1364	414	1	a	a	b	b	c	b	c	b	c
11	Voipadi	635006	1429	1791	591	1	1	1	b	b	c	b	c	b	c
12	Chennimalai	635007	2230	2604	820	1	1	a	a	a	c	b	c	b	c
13	Murungatholuvu	635008	2801	7097	2166	4	6	3	1	1	c	1	c	1	1
14	Pudupalayam	635009	734.4	1217	399	2	2	1	1	1	c	c	c	c	c
15	Nanjai Palatholuvu	635010	178.9	179	74	a	a	a	b	b	c	c	c	c	b
16	Punjai Palatholuvu	635011	1477	1879	604	1	3	1	1	b	c	b	c	c	b
17	Kodumanal	635012	705.3	868	280	1	1	b	b	b	c	c	c	c	c
18	Orathupalayam	635013	277	385	133	a	a	b	b	b	c	c	c	c	c
19	Ellaiagramam	635014	605.7	1101	350	1	1	a	a	a	c	b	c	b	b
20	Ekkattampalayam	635015	1384	4720	1506	3	3	3	1	1	c	a	c	a	a
21	Basuvapatti	635016	807	3406	1081	8	2	1	1	a	c	b	c	b	b
22	Kuppuchipalayam	635017	424.8	1209	386	1	1	a	a	c	c	a	c	a	a
BLOCK TOTAL			25957	66334	19904	56	54	23	13	9	0	2	0	1	2

Amenities and Land use (As in 2009)

Name of CD Block: Chennimalai

Location CodeNo: 0127

Number of educational amenities available (If not available within the village, the distance range code viz; a for <5 Kms, b for 5-10 Kms and c for 10+ kms of nearest place where facility is available is given).														Number of Medical Amenities available. (If not available within the village, the distance range code viz; a for <5 Kms, b for 5-10 Kms and c for 10+ kms of nearest place where facility is available is given).														Name of Village	Sl. No.
Vocational training school /ITI	Non-formal training centre (NFTC)	Special school for disabled (SSD)	Others (specify)	Community health centre (CHC)	Primary health centre (PHC)	Primary health sub centre (PHS)	Maternity and child welfare centre (MCW)	T.B. clinic (TBC)	Hospital-allopathic (HA)	Hospital-alternative medicine (HO)	Dispensary (D)	Veterinary hospital (VH)	Mobile health clinic (MHC)	Family welfare centre (FWC)															
17	18	19	20	21	22	23	24	25	26	27	28	29	30	31	2	1													
1	1	b		c	2	2	2	2	b	b	2	1		2	Vadamugam Vellode	1													
a	1	b		c	a	1	a	c	c	c	a	a		a	Pungampadi	2													
a	1	b		c	b	3	b	b	c	c	b	a		b	Kavundachipalayam	3													
a	1	c		c	1	1	1	1	b	b	1	a		1	Thenmugam Vellode	4													
a	1	c		c	a	a	a	a	c	c	a	a		a	Mukasi Pulavapalayam	5													
b	1	b		c	b	1	1	b	b	b	b	1		b	Ingur	6													
c	1	b		c	b	a	a	b	c	c	b	b		b	Varapalayam	7													
c	1	a		c	a	a	a	a	c	c	a	b		a	Kongampalayam	8													
c	1	b		c	a	a	a	a	c	c	a	b		a	Sirukkalanchi	9													
c	a	b		c	b	b	b	b	c	c	b	b		b	Kuthampalayam	10													
c	1	b		c	b	1	1	b	c	c	b	b		b	Voipadi	11													
c	1	b		b	b	1	b	b	c	c	b	b		b	Chennimalai	12													
c	1	c		b	b	1	1	b	c	c	b	1		b	Murungatholu	13													
c	1	c		b	b	b	b	b	c	c	b	b		b	Pudupalayam	14													
c	a	c		b	b	a	a	b	c	c	b	a		b	Nanjai Palatholu	15													
c	1	c		b	1	1	1	1	c	c	1	a		1	Punjai Palatholu	16													
c	1	c		c	b	b	b	b	c	c	b	b		b	Kodumanal	17													
c	a	c		c	b	a	a	b	c	c	b	b		b	Orathupalayam	18													
c	1	c		b	b	1	b	b	c	c	b	b		b	Elaigramam	19													
c	1	c		a	a	1	a	a	c	c	a	a		a	Ekkattampalayam	20													
c	1	c		b	b	1	b	b	c	c	b	b		b	Basuvapatti	21													
c	1	c		c	c	a	a	c	c	c	c	a		c	Kuppuchipalayam	22													
1	19	0	0	0	4	15	7	4	0	0	4	3	0	4															

Amenities and Land use (As in 2009)

Name of CD Block: Chennimalai

Location CodeNo: 0127

Sl. No.	Name of Village	Number of Non-Government Medical Amenities available.							Availability of drinking water - Yes / No							
		Charitable non Govt. hospital/Nursing home.	Medical practitioner with MBBS Degree	Medical practitioner with other degree	Medical practitioner with no degree	Traditional practitioner and faith healer.	Medicine Shop	Others	Tap water (Treated/Untreated)	Well water (Covered / Uncovered well)	Hand Pump	Tube wells / Bore well	Spring	River / Canal	Tank / Pond / Lake	Others
1	2	32	33	34	35	36	37	38	39	40	41	42	43	44	45	46
1	Vadamugam Vellode	1	5	2	0	0	2	0	Yes	Yes	Yes	Yes	No	No	No	Yes
2	Pungampadi	0	0	0	0	0	0	0	Yes	Yes	Yes	Yes	No	No	No	Yes
3	Kavundachipalayam	0	0	0	0	0	0	0	Yes	Yes	Yes	Yes	No	No	No	No
4	Thenmugam Vellode	0	1	0	0	0	1	0	Yes	Yes	Yes	Yes	No	No	No	Yes
5	Mukasi Pulavapalayam	0	0	0	0	0	0	0	Yes	Yes	No	Yes	No	No	No	No
6	Ingur	0	1	0	0	0	1	0	Yes	Yes	Yes	Yes	No	Yes	No	Yes
7	Varapalayam	0	0	0	0	0	0	0	Yes	Yes	Yes	Yes	Yes	No	No	No
8	Kongampalayam	0	0	0	0	0	0	0	Yes	No	No	Yes	No	No	No	No
9	Sinukkalanchi	1	2	1	1	0	0	0	Yes	Yes	Yes	Yes	No	No	No	Yes
10	Kuthampalayam	0	0	0	0	0	0	0	Yes	No	No	No	No	No	No	Yes
11	Voipadi	0	0	0	0	0	0	0	Yes	No	No	Yes	Yes	No	No	No
12	Chennimalai	0	0	0	0	0	0	0	Yes	Yes	No	Yes	No	No	No	No
13	Murungatholuvu	0	0	0	0	0	0	0	Yes	Yes	Yes	Yes	No	No	No	No
14	Pudupalayam	0	0	0	0	0	0	0	Yes	Yes	Yes	Yes	Yes	No	No	No
15	Nanjai Palatholuvu	0	0	0	0	0	0	0	Yes	No	Yes	No	No	No	No	No
16	Punjai Palatholuvu	0	0	0	1	2	0	0	Yes	Yes	No	Yes	No	No	No	Yes
17	Kodumanal	0	0	0	0	0	0	0	Yes	Yes	No	Yes	No	No	No	No
18	Orathupalayam	0	0	0	0	0	0	0	Yes	No	No	No	No	No	No	No
19	Ellaiagramam	0	0	0	0	0	0	0	Yes	Yes	No	Yes	No	No	No	No
20	Ekkattampalayam	0	0	0	0	0	0	0	Yes	Yes	Yes	Yes	No	No	No	No
21	Basuvapatti	0	0	0	0	0	0	0	Yes	Yes	Yes	Yes	No	No	No	No
22	Kuppuchipalayam	0	0	0	0	0	0	0	Yes	Yes	Yes	Yes	No	No	No	No
BLOCK TOTAL		2	9	3	2	2	4	0	22	17	13	19	3	1	0	7

Amenities and Land use (As in 2009)

Name of CD Block: Chennimalai

Location CodeNo: 0127

Availability of toilet & others Yes / No				Communication and transport facilities (If amenities available code -Yes is given except for Village Pin Code ,If not available within the village , the distance range code viz; a for < 5 Kms, b for 5-10 Kms and c for 10+ kms of nearest place where the facility available is given)								Name of Village	Sl. No.
Community toilet including bath.	Community toilet excluding bath.	Rural sanitary mart or sanitary hardware outlet available near the village.	Community bio- gas or recycle of waste for productive use.	Post office(PO)	Sub post office (SPO)	Post & Telegraph office (P&TO)	Village Pin Code	Telephones (Land lines)	Public call office (PCO)	Mobile phone coverage	Internet cafes/ Common service centre (CSC)		
47	48	49	50	51	52	53	54	55	56	57	58	2	1
Yes	No	No	No	Yes	b	Yes	638112	Yes	c	Yes	Yes	Vadamugam Vellode	1
Yes	Yes	Yes	No	a	Yes	c	638112	Yes	Yes	Yes	a	Pungampadi	2
Yes	Yes	No	No	b	b	b	638112	Yes	Yes	Yes	a	Kavundachipalayam	3
No	No	Yes	No	a	Yes	b	638112	Yes	b	Yes	b	Thenmugam Vellode	4
No	No	No	No	a	a	b	638112	Yes	Yes	Yes	a	Mukasi Pulavapalayam	5
Yes	No	Yes	No	b	Yes	b	638058	Yes	b	Yes	Yes	Ingur	6
Yes	Yes	Yes	No	b	a	c	638056	Yes	Yes	Yes	b	Varapalayam	7
No	No	No	No	a	a	c	638056	Yes	Yes	Yes	a	Kongampalayam	8
No	No	No	No	b	Yes	b	638751	Yes	Yes	Yes	c	Sirukkalanchi	9
No	No	No	No	b	Yes	b	638751	Yes	Yes	Yes	c	Kuthampalayam	10
No	No	Yes	No	b	Yes	c	638056	Yes	Yes	Yes	c	Voipadi	11
No	No	Yes	No	b	a	b	638051	Yes	Yes	Yes	b	Chennimalai	12
No	Yes	Yes	Yes	b	Yes	b	638051	Yes	b	Yes	b	Murungatholuvu	13
No	No	No	No	b	Yes	b	638051	Yes	a	Yes	b	Pudupalayam	14
No	No	No	No	b	a	b	638751	Yes	a	Yes	b	Nanjai Palatholuvu	15
Yes	No	No	No	b	Yes	b	638751	Yes	Yes	Yes	b	Punjai Palatholuvu	16
Yes	No	Yes	Yes	c	Yes	Yes	638751	Yes	Yes	Yes	c	Kodumanal	17
No	No	Yes	No	c	a	c	638051	Yes	c	Yes	c	Orathupalayam	18
No	No	No	No	b	Yes	b	638051	Yes	b	Yes	b	Ellaigramam	19
Yes	Yes	Yes	No	a	Yes	a	638051	Yes	a	Yes	a	Ekkattampalayam	20
No	No	Yes	No	b	Yes	b	638051	Yes	Yes	Yes	b	Basuvapatti	21
No	Yes	Yes	No	c	a	c	638051	Yes	c	Yes	c	Kuppuchipalayam	22
8	6	12	2	1	13	2	22	22	12	22	2		

Amenities and Land use (As in 2009)

Name of CD Block: Chennimalai

Location CodeNo: 0127

Sl. No.	Name of Village	Communication and transport facilities (If amenities available code -Yes is given except for Village Pin Code, If not available within the village, the distance range code viz; a for < 5 Kms, b for 5-10 Kms and c for 10+ kms of nearest place where the facility available is given)									
		Private courier facility	Bus service (Public & Private)	Railway stations	Auto/Modified Autos	Taxis and Vans	Tractors	Cycle-pulled rickshaws(Manual & Machine driven)	Carts driven by animals	Sea /River ferry service	
1	2	59	60	61	62	63	64	65	66	67	
1	Vadamugam Vellode	Yes	Yes	Yes	b	Yes					
2	Pungampadi	a	Yes	a	a	Yes					
3	Kavundachipalayam	a	Yes	a	a	Yes					
4	Thenmugam Vellode	b	Yes	a	a	a					
5	Mukasi Pulavapalayam	a	Yes	b	b	a					
6	Ingur	b	Yes	Yes	Yes	Yes					
7	Varapalayam	b	Yes	b	c	b					
8	Kongampalayam	a	Yes	a	c	a					
9	Sirukkalanchi	b	Yes	b	b	b					
10	Kuthampalayam	b	Yes	a	b	b					
11	Voipadi	c	Yes	Yes	c	c					
12	Chennimalai	b	Yes	b	b	b					
13	Murungatholuvu	b	Yes	b	b	Yes					
14	Pudupalayam	b	Yes	b	a	a					
15	Nanjai Palatholuvu	b	Yes	c	b	b					
16	Punjai Palatholuvu	b	Yes	b	b	b					
17	Kodumanal	c	Yes	c	c	c					
18	Orathupalayam	c	Yes	c	c	c					
19	Ellaigramam	b	Yes	c	b	a					
20	Ekkattampalayam	a	Yes	b	a	Yes					
21	Basuvapatti	b	Yes	c	b	b					
22	Kuppuchipalayam	c	Yes	c	c	a					
BLOCK TOTAL		1	22	3	1	6	0	0	0	0	

Amenities and Land use (As in 2009)

Name of CD Block: Chennimalai

Location CodeNo: 0127

Village connected to highways,village roads, banks & credit societies (If amenities available code -Yes is given, If not available within the village , the distance range code viz; a for < 5 Kms, b for 5-10 Kms and c for 10+ kms of nearest place where the facility available is given)												Name of Village	Sl. No.
Connected to national highway(NH)	Connected to state highway(SH)	Connected to major district road (MDR)	Connected to others district road	Pucca roads	Kutchcha roads	Water bounded macadam(WBM) roads	Navigable waterway (river/canal)(NW)	Footpaths (FP)	Commercial & Co-operative Banks	ATM	Agricultural Credit Societies		
68	69	70	71	72	73	74	75	76	77	78	79	2	1
b	b	Yes	Yes	Yes	Yes	Yes		Yes	Yes	b	c	Vadamugam Vellode	1
c	a	Yes	Yes	Yes	Yes	Yes		Yes	a	a	c	Pungampadi	2
b	a	Yes	Yes	Yes	Yes	Yes		Yes	a	b	Yes	Kavundachipalayam	3
b	b	Yes	Yes	Yes	Yes	Yes		Yes	a	b	c	Thenmugam Vellode	4
c	c	c	a	Yes	Yes	Yes		Yes	b	c	c	Mukasi Pulavapalayam	5
b	Yes	Yes	Yes	Yes	Yes	Yes		Yes	Yes	b	b	Ingur	6
a	a	a	a	Yes	Yes	Yes		Yes	a	b	a	Varapalayam	7
a	c	a	a	Yes	Yes	Yes		Yes	a	a	a	Kongampalayam	8
b	c	Yes	a	Yes	Yes	Yes		Yes	b	b	b	Sirukkalanchi	9
b	b	a	b	Yes	Yes	Yes		Yes	a	b	a	Kuthampalayam	10
c	c	b	b	Yes	Yes	Yes		Yes	b	b	Yes	Voipadi	11
c	b	b	Yes	Yes	Yes	Yes		Yes	b	b	b	Chennimalai	12
c	a	Yes	Yes	Yes	Yes	Yes		Yes	b	b	Yes	Murungatholuvu	13
c	c	c	Yes	a	Yes	a		Yes	b	b	b	Pudupalayam	14
c	b	Yes	b	Yes	Yes	Yes		Yes	b	b	b	Nanjai Palatholuvu	15
c	b	Yes	b	Yes	Yes	Yes		Yes	b	b	b	Punjai Palatholuvu	16
c	c	c	b	Yes	Yes	Yes		Yes	c	c	c	Kodumanal	17
c	c	c	c	Yes	Yes	Yes		Yes	c	c	c	Orathupalayam	18
c	b	b	b	Yes	Yes	Yes		Yes	b	b	b	Ellaignamam	19
c	Yes	Yes	Yes	Yes	Yes	Yes		Yes	a	a	a	Ekkattampalayam	20
c	Yes	Yes	Yes	Yes	Yes	b		Yes	b	b	b	Basuvapatti	21
c	Yes	Yes	Yes	Yes	Yes	Yes		Yes	c	c	a	Kuppuchipalayam	22
0	4	12	11	21	22	20	0	22	2	0	3		

Amenities and Land use (As in 2009)

Name of CD Block: Chennimalai

Location CodeNo: 0127

Sl. No.	Name of Village	Availability of miscellaneous facilities (If amenities available code -Yes is given, If not available within the village, the distance range code viz; a for < 5 Kms, b for 5-10 Kms and c for 10+ kms of nearest place where facility is available is given)									
		Self-Help Group (SHG)	Public distribution system (PDS) shop	Mandis / Regular market	Weekly Haat	Agricultural marketing society	Integrated Child Development Scheme (Nutritional Centres)	Anganwadi Centre (Nutritional Centres)	Others (Nutritional Centres)	ASHA (Accredited Social Health Activist)	Community centre with/without TV
1	2	80	81	82	83	84	85	86	87	88	89
1	Vadamugam Vellode	Yes	Yes	b	Yes	b	Yes	Yes	Yes		b
2	Pungampadi	Yes	Yes	b	Yes	b	Yes	Yes	Yes		Yes
3	Kavundachipalayam	Yes	Yes	b	Yes	b	Yes	Yes	Yes		Yes
4	Thenmugam Vellode	Yes	Yes	b	a	b	Yes	Yes	Yes		b
5	Mukasi Pulavapalayam	Yes	Yes	b	a	b	Yes	Yes	Yes		b
6	Ingur	Yes	Yes	b	b	b	Yes	Yes	Yes		Yes
7	Varapalayam	Yes	Yes	c	b	c	Yes	Yes	Yes		b
8	Kongampalayam	Yes	Yes	c	a	c	Yes	Yes	Yes		a
9	Sirukkalanchi	Yes	Yes	c	b	c	Yes	Yes	Yes		Yes
10	Kuthampalayam	Yes	Yes	b	b	b	Yes	Yes	Yes		Yes
11	Voipadi	Yes	Yes	c	Yes	c	Yes	Yes	Yes		b
12	Chennimalai	a	Yes	b	b	c	Yes	Yes	Yes		Yes
13	Murungatholuvu	Yes	Yes	b	b	b	Yes	Yes	Yes		b
14	Pudupalayam	Yes	Yes	a	b	b	Yes	Yes	Yes		Yes
15	Nanjai Palatholuvu	Yes	Yes	b	b	b	a	a	Yes		b
16	Punjai Palatholuvu	Yes	Yes	b	b	b	Yes	Yes	Yes		b
17	Kodumanal	Yes	Yes	c	c	c	Yes	Yes	Yes		b
18	Orathupalayam	Yes	Yes	c	c	c	a	a	Yes		a
19	Ellaigramam	Yes	Yes	b	b	b	Yes	Yes	Yes		b
20	Ekkattampalayam	Yes	Yes	a	a	Yes	Yes	Yes	Yes		Yes
21	Basuvapatti	Yes	a	b	b	b	Yes	Yes	Yes		b
22	Kuppuchipalayam	Yes	Yes	c	c	c	Yes	Yes	Yes		Yes
BLOCK TOTAL		21	21	0	4	1	20	20	22	0	9

Amenities and Land use (As in 2009)

Name of CD Block: Chemmimalai

Location CodeNo: 0127

Availability of miscellaneous facilities (If amenities available code -Yes is given, If not available within the village, the distance range code viz; a for <5 Kms, b for 5-10 Kms and c for 10+ kms of nearest place where facility is available is given)								Availability of electricity (Yes/No)				Nearest Town		Name of Village	Sl. No.
Sports Field,	Sports Club / Recreation Centre	Cinema / Video Hall	Public Library	Public Reading Room	Newspaper Supply	Assembly Polling station	Birth & Death Registration Office	Power Supply for Domestic Use (ED)	Power Supply for Agricultural Use (EAG)	Power Supply for Commercial Use (EC)	Power Supply for All Uses (EA)	Name	Distance range code i.e. a for <5 Kms, b for 5-10 Kms and c for 10+ kms		
90	91	92	93	94	95	96	97	98	99	100	101	102	103	2	1
b	c	b	Yes	Yes	Yes	Yes	Yes	Yes	Yes	Yes	Yes	Perundurai	b	Vadamugam Vellode	1
Yes	c	c	Yes	Yes	Yes	b	Yes	Yes	Yes	Yes	No	Perundurai	c	Pungampadi	2
Yes	b	b	Yes	Yes	Yes	Yes	Yes	Yes	Yes	Yes	No	Kasipalayam	b	Kavundachipalayam	3
Yes	b	b	Yes	Yes	Yes	Yes	Yes	Yes	Yes	Yes	Yes	Perundurai	b	Thenmugam Vellode	4
Yes	b	b	b	b	Yes	Yes	Yes	Yes	Yes	Yes	Yes	Perundurai	c	Mukasi Pulavapalayam	5
Yes	b	b	Yes	Yes	Yes	Yes	Yes	Yes	Yes	Yes	Yes	Perundurai	b	Ingur	6
Yes	c	b	Yes	Yes	Yes	Yes	Yes	Yes	Yes	Yes	No	Perundurai	c	Varapalayam	7
a	c	a	a	a	a	Yes	a	Yes	Yes	No	No	Perundurai	c	Kongampalayam	8
Yes	Yes	b	Yes	Yes	Yes	Yes	Yes	Yes	Yes	Yes	Yes	Uthukuli	a	Sirukkalanchi	9
Yes	Yes	b	Yes	Yes	Yes	Yes	Yes	Yes	Yes	Yes	Yes	Uothukuli	b	Kuthampalayam	10
b	c	b	Yes	Yes	Yes	Yes	Yes	Yes	Yes	Yes	Yes	Chennimalai	c	Voipadi	11
a	b	b	b	b	a	Yes	Yes	Yes	Yes	Yes	Yes	Chennimalai	b	Chennimalai	12
Yes	b	b	Yes	Yes	Yes	Yes	Yes	Yes	Yes	No	No	Chennimalai	b	Murungatholu	13
Yes	b	b	b	b	Yes	Yes	Yes	Yes	Yes	No	No	Chennimalai	b	Pudupalayam	14
b	b	b	Yes	Yes	Yes	a	Yes	Yes	Yes	No	No	Chennimalai	b	Nanjai Palatholu	15
Yes	Yes	b	Yes	Yes	Yes	Yes	Yes	Yes	Yes	Yes	Yes	Chennimalai	b	Punjai Palatholu	16
Yes	c	c	Yes	Yes	Yes	Yes	Yes	Yes	Yes	Yes	Yes	Chennimalai	c	Kodumanal	17
Yes	c	c	b	b	Yes	a	a	Yes	Yes	Yes	Yes	Chennimalai	c	Orathupalayam	18
b	b	c	b	b	Yes	Yes	Yes	Yes	Yes	Yes	Yes	Chennimalai	b	Ellaiagramam	19
Yes	a	a	Yes	Yes	Yes	Yes	Yes	Yes	Yes	No	No	Chennimalai	a	Ekkattampalayam	20
Yes	b	b	a	b	b	a	a	Yes	Yes	Yes	Yes	Chennimalai	b	Basuvapatti	21
Yes	c	c	Yes	Yes	Yes	Yes	Yes	Yes	Yes	No	No	Chennimalai	c	Kuppuchipalayam	22
16	3	0	15	15	19	18	19	22	22	16	13	0	0		

Amenities and Land use (As in 2009)

Name of CD Block: Chennimalai

Location CodeNo: 0127

Sl. No.	Name of Village	Land Use										
		Area under different types of land use (in hectares rounded up to one decimal place)										
		Forests	Area under Non-agricultural Uses	Barren and Un-cultivable land	Permanent Pastures and Other Grazing Lands	Land Under Miscellaneous Tree Crops etc.	Culturable Waste Land	Fallow lands other than current fallows	Current Fallows	Net Area Sown	Total Irrigated Land Area	Total Un-irrigated Land Area
1	2	104	105	106	107	108	109	110	111	112	113	114
1	Vadamugam Vellode	0	524.4	39	0	2	0	463.4	300	1122.5	529.5	593
2	Pungampadi	0	226.5	5.2	0	0.8	0	6.8	191	413.2	337.4	75.8
3	Kavundachipalayam	0	260.3	4.9	0	3.5	0	0.8	297.1	487.5	433.3	54.2
4	Thenmugam Vellode	0	392.6	2.3	0	2.4	0	641.3	824.7	1368.6	837.3	531.3
5	Mukasi Pulavapalayam	0	32.4	0	0	0.3	0	59.6	54.4	158.3	91.1	67.2
6	Ingur	0	389	6.2	0	1.4	2.9	754.3	690.5	552.3	94.9	457.4
7	Varapalayam	0	39.8	0	0	18.2	0	0	65.8	517	44	473
8	Kongampalayam	0	10.8	64.1	0	0	0	0	31.8	128.2	11.7	116.5
9	Sirukkalanchi	0	96.4	2.4	0	0	0	138	239	690.3	77.6	612.7
10	Kuthampalayam	0	160.8	1.1	0	0	0	30	79.9	305.9	5.1	300.8
11	Voipadi	130.3	152.9	0.1	0	1.4	3	300.8	364.1	476.5	47	429.5
12	Chennimalai	523.2	314	23.2	0	6.2	0	547.7	532.5	283.3	88.3	195
13	Murungatholuvu	0	351.6	135.7	0	4.5	0	683.5	243.4	1382.6	842.9	539.7
14	Pudupalayam	47.4	136.8	0	0	0.1	1	66.3	151.6	331.1	103.9	227.2
15	Nanjai Palatholuvu	0	60.4	0	0	0	0	0	34.6	83.9	15.3	68.6
16	Punjai Palatholuvu	114.1	190.9	1.9	0	0	0	394.5	421.9	353.9	44	309.9
17	Kodumanal	0	223.1	0.7	0	0	0	166	8.8	306.7	41	265.7
18	Orathupalayam	0	100.6	0	0	0	0	0	21.2	155.2	90.2	65
19	Ellaigramam	0	158.7	6.6	2.1	0.5	0	102.1	108.7	227	225.8	1.2
20	Ekkattampalayam	107.9	191.5	17.5	0	1.5	0	336.5	69.8	659.3	529.2	130.1
21	Basuvapatti	0	213.5	2.5	0	0.7	0	52.6	0	537.7	494.6	43.1
22	Kuppuchipalayam	0	84.6	2.1	0	0	0	0	29.6	308.6	206.9	101.6
BLOCK TOTAL		922.9	4311.6	315.5	2.1	43.5	6.9	4744	4760	10849.6	5191	5659

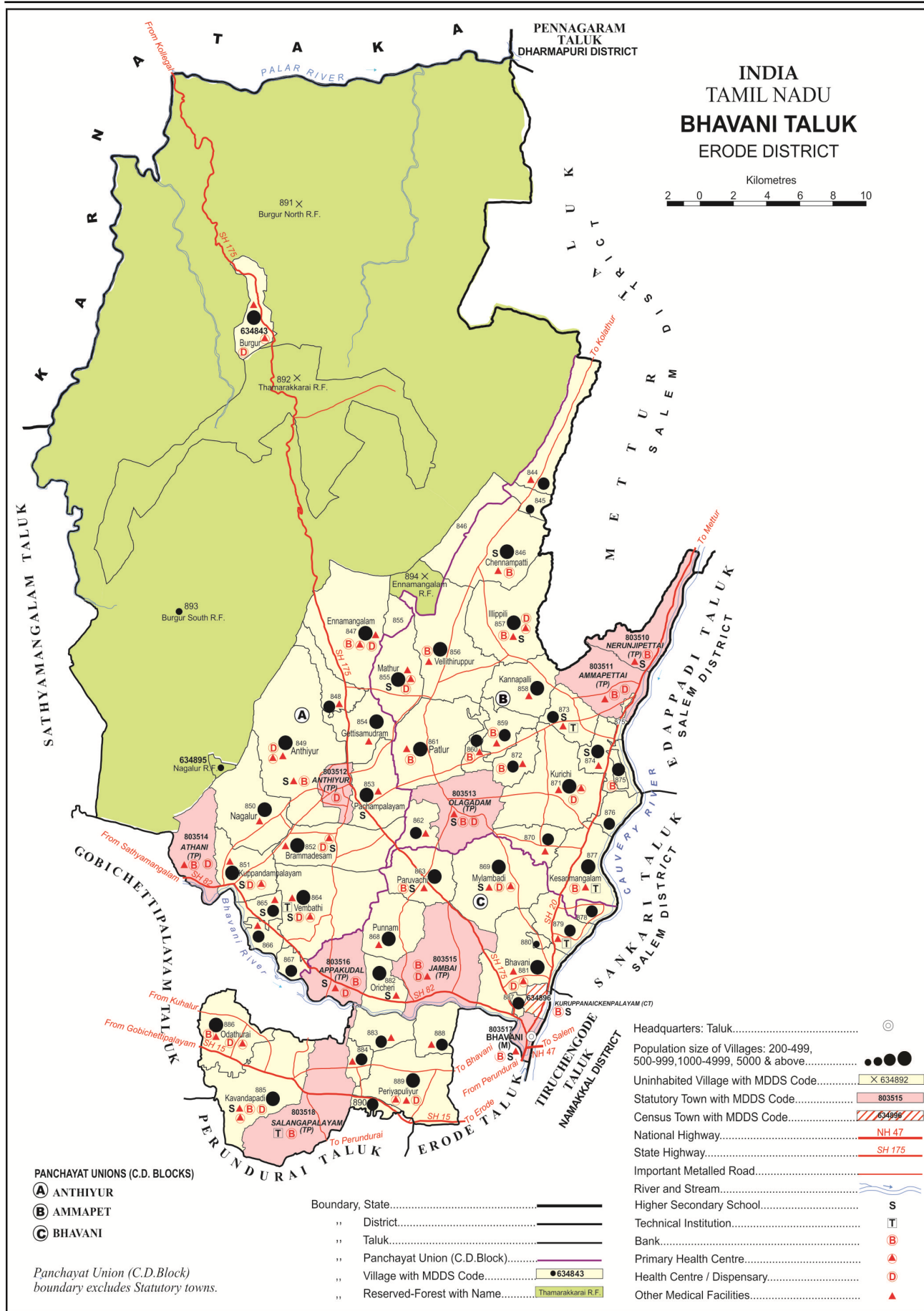
Amenities and Land use (As in 2009)

Name of CD Block: Chennimalai

Location CodeNo: 0127

Land Use					Name of three most important commodities manufactured			Name of Village	Sl. No.
Area irrigated by source (in hectare).					First	Second	Third		
Canals (C)	Wells/Tube-wells(W/TW)	Tanks/Lakes(T/L)	Water Falls(WF)	Others(O)					
115	116	117	118	119	120	121	122	2	1
236	270.5	23	0	0				Vadamugam Vellode	1
183	154.4	0	0	0				Pungampadi	2
345.8	87.5	0	0	0				Kavundachipalayam	3
569	239.3	29	0	0	Thread			Thenmugam Vellode	4
0	91.1	0	0	0				Mukasi Pulavapalayam	5
0	94.9	0	0	0	Cotton	Iron Products		Ingur	6
0	44	0	0	0				Varapalayam	7
0	11.7	0	0	0				Kongampalayam	8
0	77.6	0	0	0	Bed Sheet			Sirukkalanchi	9
0	5.1	0	0	0	Bed Sheet			Kuthampalayam	10
0	47	0	0	0				Voipadi	11
0	88.3	0	0	0				Chennimalai	12
634	208.9	0	0	0	Coconut Oil	Bedsheet		Murungatholuvu	13
30	73.9	0	0	0	Bed Sheet			Pudupalayam	14
0	15.3	0	0	0	Bed Sheet			Nanjai Palatholuvu	15
0	44	0	0	0	Bed Sheet			Punjai Palatholuvu	16
0	41	0	0	0	Bed Sheet			Kodumanal	17
0	90.2	0	0	0	Bed Sheet			Orathupalayam	18
189	36.8	0	0	0				Ellaigramam	19
327	202.2	0	0	0	Bed Sheet			Ekkattampalayam	20
470.5	24.1	0	0	0				Basuvapatti	21
206.9	0	0	0	0	Bed Sheet			Kuppuchipalayam	22
3191.2	1947.8	52	0	0					

**AMMAPET
COMMUNITY DEVELOPMENT
BLOCK**



INDIA
TAMIL NADU
BHAVANI TALUK
ERODE DISTRICT

Kilometres
2 0 2 4 6 8 10

PANCHAYAT UNIONS (C.D. BLOCKS)

- (A) ANTHIYUR
- (B) AMMAPET
- (C) BHAVANI

*Panchayat Union (C.D. Block)
boundary excludes Statutory towns.*

- Boundary, State.....
- " District.....
- " Taluk.....
- " Panchayat Union (C.D. Block).....
- " Village with MDDS Code.....
- " Reserved-Forest with Name.....

- Headquarters: Taluk.....
- Population size of Villages: 200-499,
500-999,1000-4999, 5000 & above.....
- Uninhabited Village with MDDS Code.....
- Statutory Town with MDDS Code.....
- Census Town with MDDS Code.....
- National Highway.....
- State Highway.....
- Important Metalled Road.....
- River and Stream.....
- Higher Secondary School.....
- Technical Institution.....
- Bank.....
- Primary Health Centre.....
- Health Centre / Dispensary.....
- Other Medical Facilities.....

Alphabetical list of villages with location code numbers in 2001 and 2011

Name of the District: Erode**Name of the CD Block: Ammapet**

Serial number	Name of the Village	2011 Census location code number	2001 Census location code number
1	2	3	4
Name of the Taluk: Bhavani			
1	Attavanaipudur	634859	00747200
2	Boothapadi	634873	00748600
3	Chennampatti	634846	00745700
4	Illippili	634857	00747000
5	Kadappanallur	634876	00748900
6	Kalpavi	634870	00748300
7	Kannapalli	634858	00747100
8	Kesarimangalam	634877	00749000
9	Komarayanur	634844	00745500
10	Kurichi	634871	00748400
11	Mathur	634855	00746800
12	Mukasipudur	634860	00747300
13	Oddapalayam	634862	00747500
14	Padavalkalvai	634875	00748800
15	Patlur	634861	00747400
16	Poonachi	634872	00748500
17	Pudur	634845	00745600
18	Singampettai	634874	00748700
19	Vellithiruppur	634856	00746900

Amenities and Land use (As in 2009)

Name of CD Block: Ammapet

Location CodeNo: 0128

Sl. No.	Name of Village	Location code no.	Total area of the village (in hectares rounded up to one decimal place)	Total population (2011 census)	Number of households (2011 census)	Number of educational amenities available (If not available within the village, the distance range code viz; a for < 5 Kms, b for 5-10 Kms and c for 10+ kms of nearest place where facility is available is given).										
						Pre-Primary school (PP)	Primary school (P)	Middle school (M)	Secondary School (S)	Senior Secondary school (SS)	Degree college of arts science & commerce (ASC)	Engineering college(EC)	Medical college (MC)	Management institute (MI)	Polytechnic (Pt)	
1	2	3	4	5	6	7	8	9	10	11	12	13	14	15	16	
1	Komarayanur	634844	1014	3067	910	3	3	1	a	a	c	c	c	c	c	
2	Pudur	634845	304.8	836	236	1	1	a	a	a	c	c	c	c	c	
3	Chennampati	634846	1949	9321	2728	10	5	3	2	1	c	c	c	c	c	
4	Mathur	634855	1237	6476	1897	7	4	3	1	1	c	c	c	c	c	
5	Vellithuruppur	634856	2163	9775	2910	6	7	1	1	b	c	c	c	c	c	
6	Illippili	634857	1973	10377	2977	7	5	1	1	1	c	c	c	c	c	
7	Kannapalli	634858	1089	5958	1705	6	4	1	a	a	c	c	c	c	c	
8	Attavanaipudur	634859	342.8	2188	655	2	1	a	a	a	c	c	c	c	b	
9	Mukasipudur	634860	620.8	3057	882	3	1	1	1	a	c	c	c	c	b	
10	Patlur	634861	2018	8361	2425	8	5	3	1	a	c	c	c	c	c	
11	Oddapalayam	634862	593.1	3796	1022	4	2	a	a	a	a	c	c	c	b	
12	Kalpavi	634870	599.4	2594	809	3	1	1	a	a	a	c	c	c	b	
13	Kurichi	634871	2321	11763	3353	11	6	2	1	b	b	c	c	c	b	
14	Poonachi	634872	579.3	3224	827	2	4	3	1	1	c	c	c	c	b	
15	Boothapadi	634873	725.9	3515	1038	3	3	2	1	1	c	c	c	c	c	
16	Singampettai	634874	702.3	4660	1289	6	5	4	2	2	c	c	c	c	c	
17	Padavalkalvai	634875	269.6	1855	538	3	1	1	b	b	c	c	c	c	c	
18	Kadappanallur	634876	415.5	2305	656	3	2	a	a	a	c	c	c	c	b	
19	Kesarimangalam	634877	1373	9586	2760	10	6	2	1	b	b	c	c	c	a	
BLOCK TOTAL			20289	102714	29617	98	66	29	13	7	0	0	0	0	0	

Amenities and Land use (As in 2009)

Name of CD Block: Ammapet

Location CodeNo: 0128

Number of educational amenities available (If not available within the village, the distance range code viz; a for <5 Kms, b for 5-10 Kms and c for 10+ kms of nearest place where facility is available is given).				Number of Medical Amenities available. (If not available within the village, the distance range code viz; a for <5 Kms, b for 5-10 Kms and c for 10+ kms of nearest place where facility is available is given).											Name of Village	Sl. No.
Vocational training school /ITI	Non-formal training centre (NFTC)	Special school for disabled (SSD)	Others (specify)	Community health centre (CHC)	Primary health centre (PHC)	Primary health sub centre (PHS)	Maternity and child welfare centre (MCW)	T.B. clinic (TBC)	Hospital-allopathic (HA)	Hospital-alternative medicine (HO)	Dispensary (D)	Veterinary hospital (VH)	Mobile health clinic (MHC)	Family welfare centre (FWC)		
17	18	19	20	21	22	23	24	25	26	27	28	29	30	31	2	1
c	1	c		c	c	1	c	c	c	c	c	b		c	Komarayanur	1
c	1	b		b	b	a	b	b	c	c	b	a		b	Pudur	2
c	1	b		b	b	2	b	b	c	c	b	1		b	Chennampatti	3
b	1	b		a	1	1	1	1	c	c	1	a		1	Mathur	4
b	1	a		a	a	3	a	a	c	c	a	1		a	Velli thiruppur	5
b	1	1		1	1	2	1	1	c	c	1	a		1	Illippili	6
c	1	a		a	a	1	a	a	c	c	a	b		a	Kannapalli	7
c	1	a		b	a	1	a	b	c	c	a	a		a	Attavanai pudur	8
c	1	b		b	a	1	a	b	c	c	a	b		a	Mukasipudur	9
b	1	c		c	a	1	a	b	c	c	a	b		a	Patlur	10
b	1	c		c	a	1	a	b	c	c	a	b		a	Oddapalayam	11
a	1	c		a	a	2	a	a	c	c	a	a		a	Kalpavi	12
a	1	b		a	2	1	2	2	c	c	2	b		2	Kurichi	13
c	1	b		b	a	1	a	b	c	c	a	a		a	Poonachi	14
1	1	b		b	a	1	a	b	c	c	a	a		a	Boothapadi	15
a	1	b		b	b	1	b	b	c	c	b	b		b	Singampettai	16
b	1	c		b	a	b	a	b	c	c	a	b		a	Padavalkalvai	17
b	1	c		c	b	a	b	b	c	c	b	b		b	Kadappanallur	18
1	1	c		c	b	1	1	b	b	b	b	1		b	Kesarimangalam	19
2	19	1	0	1	4	21	5	4	0	0	4	3	0	4		

Amenities and Land use (As in 2009)

Name of CD Block: Ammapet

Location CodeNo: 0128

Sl. No.	Name of Village	Number of Non-Government Medical Amenities available.							Availability of drinking water - Yes / No							
		Charitable non Govt. hospital/Nursing home.	Medical practitioner with MBBS Degree	Medical practitioner with other degree	Medical practitioner with no degree	Traditional practitioner and faith healer .	Medicine Shop	Others	Tap water (Treated/Untreated)	Well water (Covered / Uncovered well)	Hand Pump	Tube wells / Bore well	Spring	River / Canal	Tank / Pond / Lake	Others
1	2	32	33	34	35	36	37	38	39	40	41	42	43	44	45	46
1	Komarayanur	0	0	0	0	0	0	0	Yes	Yes	Yes	Yes	No	No	No	No
2	Pudur	0	0	0	0	0	0	0	Yes	Yes	No	Yes	No	No	No	No
3	Chennampatti	0	0	0	0	0	0	0	Yes	Yes	Yes	Yes	No	No	No	Yes
4	Mathur	0	0	0	0	0	0	0	Yes	Yes	Yes	Yes	No	No	Yes	Yes
5	Vellithiruppur	0	1	0	0	0	2	0	Yes	Yes	Yes	Yes	Yes	Yes	No	Yes
6	Illippili	1	4	2	2	1	2	0	Yes	Yes	Yes	Yes	No	Yes	No	No
7	Kannapalli	1	5	1	2	4	3	0	Yes	Yes	Yes	Yes	Yes	Yes	No	Yes
8	Attavaniapur	0	1	0	0	0	2	0	Yes	Yes	Yes	Yes	No	Yes	No	No
9	Mukasipur	0	0	0	0	0	0	0	Yes	Yes	No	Yes	No	No	No	Yes
10	Patlur	0	0	0	0	0	0	0	Yes	Yes	Yes	Yes	No	No	No	Yes
11	Oddapalayam	0	0	2	0	0	0	0	Yes	Yes	Yes	Yes	No	No	No	No
12	Kalpavi	0	0	0	0	0	0	0	Yes	Yes	Yes	Yes	No	No	No	No
13	Kurichi	1	4	2	2	1	2	0	Yes	Yes	Yes	Yes	Yes	Yes	No	Yes
14	Poonachi	0	0	0	0	1	0	0	Yes	Yes	Yes	Yes	No	No	No	No
15	Boothapadi	0	4	0	3	1	1	0	Yes	Yes	Yes	Yes	No	No	No	No
16	Singampettai	0	1	0	1	0	1	0	Yes	Yes	Yes	Yes	No	Yes	No	Yes
17	Padavalkalvai	0	0	0	0	0	0	0	Yes	Yes	Yes	Yes	No	Yes	No	No
18	Kadappanalur	0	0	0	0	0	0	0	Yes	Yes	No	Yes	No	Yes	No	No
19	Kesarimangalam	1	4	0	0	2	3	0	Yes	Yes	Yes	Yes	No	Yes	No	Yes
BLOCK TOTAL		4	24	7	10	10	16	0	19	19	16	19	3	9	1	9

Amenities and Land use (As in 2009)

Name of CD Block: Ammapet

Location CodeNo: 0128

Availability of toilet & others Yes / No				Communication and transport facilities (If amenities available code -Yes is given except for Village Pin Code ,If not available within the village , the distance range code viz; a for < 5 Kms, b for 5-10 Kms and c for 10+ kms of nearest place where facility available is given)								Name of Village	Sl. No.
Community toilet including bath.	Community toilet excluding bath.	Rural sanitary mart or sanitary hardware outlet available near the village.	Community bio- gas or recycle of waste for productive use.	Post office(PO)	Sub post office (SPO)	Post & Telegraph office (P&TO)	Village Pin Code	Telephones (Land lines)	Public call office (PCO)	Mobile phone coverage	Internet cafes/ Common service centre (CSC)		
47	48	49	50	51	52	53	54	55	56	57	58	2	1
Yes	No	No	No	c	Yes	c	638504	Yes	Yes	Yes	c	Komarayanur	1
Yes	No	No	No	b	a	b	638504	Yes	Yes	Yes	c	Pudur	2
Yes	No	No	No	b	Yes	b	638504	Yes	Yes	Yes	c	Chennampatti	3
No	No	No	No	b	Yes	b	638314	Yes	Yes	Yes	b	Mathur	4
No	No	No	No	b	Yes	b	638314	Yes	Yes	Yes	b	Vellithiruppur	5
No	No	No	No	b	Yes	Yes	638504	Yes	Yes	Yes	b	Illippili	6
Yes	No	No	No	a	Yes	a	638504	Yes	a	Yes	a	Kannapalli	7
No	No	No	No	a	Yes	a	638314	Yes	Yes	Yes	b	Attavanaipudur	8
No	No	No	No	a	a	a	638314	Yes	Yes	Yes	b	Mukasipudur	9
No	No	No	No	a	Yes	a	638314	Yes	a	Yes	Yes	Patlur	10
No	No	No	No	c	a	c	638314	Yes	a	Yes	b	Oddapalayam	11
No	No	No	Yes	a	Yes	c	638314	Yes	a	Yes	a	Kalpavi	12
No	No	No	No	b	Yes	c	638314	Yes	Yes	Yes	a	Kurichi	13
No	No	No	No	a	a	a	638314	Yes	Yes	Yes	b	Poonachi	14
No	Yes	No	No	a	Yes	a	638311	Yes	Yes	Yes	c	Boothapadi	15
No	Yes	No	No	b	Yes	c	638311	Yes	Yes	Yes	c	Singampettai	16
No	Yes	No	No	b	a	b	638311	Yes	Yes	Yes	c	Padavalkalvai	17
No	No	Yes	No	b	Yes	c	638311	Yes	Yes	Yes	c	Kadappanallur	18
No	No	Yes	No	b	Yes	b	638311	Yes	Yes	Yes	b	Kesarimangalam	19
4	3	2	1	0	14	1	19	19	15	19	1		

Amenities and Land use (As in 2009)

Name of CD Block: Ammapet

Location CodeNo: 0128

Sl. No.	Name of Village	Communication and transport facilities (If amenities available code -Yes is given except for Village Pin Code, If not available within the village, the distance range code viz; a for < 5 Kms, b for 5-10 Kms and c for 10+ kms of nearest place where facility available is given)								
		Private courier facility	Bus service (Public & Private)	Railway stations	Auto/Modified Autos	Taxis and Vans	Tractors	Cycle-pulled rickshaws(Manual & Machine driven)	Carts driven by animals	Sea /River ferry service
1	2	59	60	61	62	63	64	65	66	67
1	Komarayanur	b	Yes	c	c	b				
2	Pudur	c	Yes	c	c	a				
3	Chennampatti	c	Yes	c	c	Yes				
4	Mathur	b	Yes	c	b	Yes				
5	Vellithiruppur	b	Yes	c	b	Yes				
6	Illippili	Yes	Yes	c	b	Yes				
7	Kannapalli	a	Yes	c	b	a				
8	Attavanaipudur	b	Yes	c	c	Yes				
9	Mukasipudur	b	Yes	c	c	Yes				
10	Patlur	Yes	Yes	c	a	Yes				
11	Oddapalayam	b	Yes	c	b	b				
12	Kalpavi	c	Yes	c	c	a				
13	Kurichi	b	Yes	c	c	a				
14	Poonachi	b	Yes	c	c	Yes				
15	Boothapadi	c	Yes	c	c	Yes				
16	Singampettai	c	Yes	c	c	Yes				
17	Padavalkalvai	b	Yes	c	c	Yes				
18	Kadappanallur	b	a	c	b	a				
19	Kesarimangalam	b	Yes	c	b	Yes				
BLOCK TOTAL		2	18	0	0	12	0	0	0	0

Amenities and Land use (As in 2009)

Name of CD Block: Ammapet

Location CodeNo: 0128

Village connected to highways,village roads, banks & credit societies (If amenities available code -Yes is given, If not available within the village , the distance range code viz; a for < 5 Kms, b for 5-10 Kms and c for 10+ kms of nearest place where facility available is given)

Connected to national highway(NH)	Connected to state highway(SH)	Connected to major district road (MDR)	Connected to others district road	Pucca roads	Kutchcha roads	Water bounded macadam(WBM) roads	Navigable waterway (river/canal)(NW)	Footpaths (FP)	Commercial & Co-operative Banks	ATM	Agricultural Credit Societies	Name of Village	Sl. No.
68	69	70	71	72	73	74	75	76	77	78	79	2	1
c	c	c	c	Yes	Yes	c		Yes	b	b	b	Komarayanur	1
c	c	c	c	Yes	Yes	b		Yes	a	b	a	Pudur	2
c	c	c	c	Yes	Yes	b		Yes	Yes	b	b	Chennampatti	3
c	b	Yes	b	Yes	Yes	b		Yes	a	b	Yes	Mathur	4
c	b	Yes	Yes	Yes	Yes	b		Yes	Yes	b	Yes	Vellithiruppur	5
c	b	b	b	Yes	Yes	Yes		Yes	Yes	b	Yes	Illippili	6
c	b	Yes	Yes	Yes	Yes	a		Yes	a	c	Yes	Kannapalli	7
c	b	Yes	Yes	Yes	Yes	a		Yes	Yes	a	a	Attavanaipudur	8
c	b	Yes	a	Yes	Yes	a		Yes	Yes	a	a	Mukasipudur	9
c	b	Yes	Yes	Yes	Yes	Yes		Yes	Yes	a	Yes	Patlur	10
c	Yes	b	b	Yes	Yes	a		Yes	a	a	a	Oddapalayam	11
c	b	a	a	Yes	Yes	a		Yes	a	a	a	Kalpavi	12
c	Yes	Yes	Yes	Yes	Yes	Yes		Yes	a	a	Yes	Kurichi	13
c	b	Yes	Yes	Yes	Yes	Yes		Yes	Yes	a	a	Poonachi	14
c	a	Yes	Yes	Yes	Yes	Yes		Yes	a	a	Yes	Boothapadi	15
c	Yes	Yes	Yes	Yes	Yes	a		Yes	b	b	b	Singampettai	16
c	Yes	Yes	Yes	Yes	Yes	Yes		Yes	Yes	Yes	Yes	Padavalkalvai	17
a	Yes	b	b	Yes	Yes	Yes		Yes	b	a	a	Kadappanallur	18
b	Yes	Yes	b	Yes	Yes	Yes		Yes	Yes	Yes	Yes	Kesarimangalam	19
0	6	12	9	19	19	8	0	19	9	2	9		

Amenities and Land use (As in 2009)

Name of CD Block: Ammapet

Location CodeNo: 0128

Sl. No.	Name of Village	Availability of miscellaneous facilities (If amenities available code -Yes is given, If not available within the village, the distance range code viz; a for < 5 Kms, b for 5-10 Kms and c for 10+ kms of nearest place where facility available is given)									
		Self-Help Group (SHG)	Public distribution system (PDS) shop	Mandis / Regular market	Weekly Haat	Agricultural marketing society	Integrated Child Development Scheme (Nutritional Centres)	Anganwadi Centre (Nutritional Centres)	Others (Nutritional Centres)	ASHA (Accredited Social Health Activist)	Community centre with/without TV
1	2	80	81	82	83	84	85	86	87	88	89
1	Komarayanur	Yes	Yes	b	b	c	Yes	Yes	Yes		Yes
2	Pudur	Yes	Yes	a	a	c	Yes	Yes	Yes		a
3	Chennampatti	Yes	Yes	b	Yes	Yes	Yes	Yes	Yes		Yes
4	Mathur	Yes	Yes	b	a	b	Yes	Yes	Yes		Yes
5	Vellithiruppur	Yes	Yes	b	a	b	Yes	Yes	Yes		b
6	Illippili	Yes	Yes	Yes	Yes	b	Yes	Yes	Yes		Yes
7	Kannapalli	Yes	Yes	a	a	b	Yes	Yes	Yes		Yes
8	Attavanaipudur	Yes	Yes	b	Yes	a	Yes	Yes	Yes		a
9	Mukasipudur	Yes	Yes	b	a	a	Yes	Yes	Yes		a
10	Patlur	Yes	Yes	b	Yes	b	Yes	Yes	Yes		Yes
11	Oddapalayam	Yes	Yes	b	a	a	Yes	Yes	Yes		Yes
12	Kalpavi	Yes	Yes	c	a	a	Yes	Yes	Yes		a
13	Kurichi	Yes	Yes	a	Yes	b	Yes	Yes	Yes		Yes
14	Poonachi	Yes	Yes	b	a	a	Yes	Yes	Yes		Yes
15	Boothapadi	Yes	Yes	a	Yes	Yes	Yes	Yes	Yes		Yes
16	Singampettai	Yes	Yes	c	a	a	Yes	Yes	Yes		Yes
17	Padavalkalvai	Yes	Yes	b	a	b	Yes	Yes	Yes		b
18	Kadappanallur	Yes	Yes	b	a	a	Yes	Yes	Yes		Yes
19	Kesarimangalam	Yes	Yes	Yes	Yes	Yes	Yes	Yes	Yes		b
BLOCK TOTAL		19	19	2	7	3	19	19	19	0	12

Amenities and Land use (As in 2009)

Name of CD Block: Ammapet

Location CodeNo: 0128

Availability of miscellaneous facilities (If amenities available code -Yes is given, If not available within the village, the distance range code viz; a for < 5 Kms, b for 5-10 Kms and c for 10+ kms of nearest place where facility is available is given)								Availability of electricity (Yes/No)				Nearest Town		Name of Village	Sl. No.
Sports Field,	Sports Club / Recreation Centre	Cinema / Video Hall	Public Library	Public Reading Room	Newspaper Supply	Assembly Polling station	Birth & Death Registration Office	Power Supply for Domestic Use (ED)	Power Supply for Agricultural Use (EAG)	Power Supply for Commercial Use (EC)	Power Supply for All Uses (EA)	Name	Distance range code i.e. a for <5 Kms, b for 5-10 Kms and c for 10+ kms		
90	91	92	93	94	95	96	97	98	99	100	101	102	103	2	1
Yes	c	c	a	a	Yes	Yes	Yes	Yes	Yes	Yes	Yes	Ammappettai	c	Komarayanur	1
a	b	c	a	a	Yes	Yes	a	Yes	Yes	Yes	Yes	Ammappettai	c	Pudur	2
Yes	c	c	Yes	Yes	Yes	Yes	Yes	Yes	Yes	Yes	Yes	Ammappettai	c	Chennampatti	3
Yes	b	b	Yes	Yes	Yes	Yes	Yes	Yes	Yes	Yes	Yes	Anthiyur	b	Mathur	4
b	b	b	Yes	Yes	Yes	Yes	Yes	Yes	Yes	Yes	Yes	Anthiyur	b	Vellithiruppur	5
Yes	b	c	Yes	Yes	Yes	Yes	Yes	Yes	Yes	Yes	Yes	Ammappettai	b	Illippili	6
a	a	c	Yes	Yes	Yes	Yes	Yes	Yes	Yes	No	Yes	Ammappettai	c	Kannapalli	7
Yes	a	b	Yes	Yes	Yes	Yes	Yes	Yes	Yes	No	No	Olagadam	a	Attavanaipudur	8
Yes	a	b	Yes	Yes	Yes	Yes	Yes	Yes	Yes	No	No	Olagadam	a	Mukasipudur	9
Yes	a	b	Yes	Yes	Yes	Yes	Yes	Yes	Yes	Yes	Yes	Olagadam	a	Patlur	10
Yes	b	b	a	a	Yes	Yes	Yes	Yes	No	Yes	Yes	Olagadam	a	Oddapalayam	11
a	a	c	a	Yes	Yes	Yes	Yes	Yes	Yes	Yes	Yes	Olagadam	b	Kalpavi	12
Yes	Yes	c	Yes	Yes	Yes	Yes	Yes	Yes	Yes	No	Yes	Olagadam	a	Kurichi	13
Yes	a	b	Yes	Yes	Yes	Yes	Yes	Yes	Yes	Yes	Yes	Olagadam	a	Poonachi	14
Yes	Yes	a	Yes	Yes	Yes	Yes	Yes	Yes	Yes	No	No	Ammappettai	a	Boothapadi	15
Yes	Yes	c	a	a	Yes	Yes	Yes	Yes	Yes	No	No	Ammappettai	b	Singampettai	16
b	b	c	Yes	Yes	Yes	Yes	Yes	Yes	Yes	Yes	Yes	Ammappettai	b	Padavalkalvai	17
Yes	b	c	Yes	Yes	Yes	Yes	Yes	Yes	Yes	Yes	Yes	Ammappettai	b	Kadappanallur	18
Yes	b	Yes	Yes	Yes	Yes	Yes	Yes	Yes	Yes	Yes	Yes	Bhavani	b	Kesarimangalam	19
14	3	1	14	15	19	19	18	19	18	13	15	0	0		

Amenities and Land use (As in 2009)

Name of CD Block: Ammapet

Location CodeNo: 0128

Sl. No.	Name of Village	Land Use										
		Area under different types of land use (in hectares rounded up to one decimal place)										
		Forests	Area under Non-agricultural Uses	Barren and Un-cultivable land	Permanent Pastures and Other Grazing Lands	Land Under Miscellaneous Tree Crops etc.	Culturable Waste Land	Fallow lands other than current fallows	Current Fallows	Net Area Sown	Total Irrigated Land Area	Total Un-irrigated Land Area
1	2	104	105	106	107	108	109	110	111	112	113	114
1	Komarayanur	0	152.3	34.6	0	1	0	0	59.2	766.8	588.1	178.7
2	Pudur	0	46.4	19.1	0	0.5	0	11.6	0	227	161.6	65.5
3	Chemampatti	0	233.3	93.8	0	0	0	0	244	1377.8	1115.3	262.5
4	Mathur	0	112.4	10	0	0.2	1	0	216.5	896.5	348.5	548
5	Vellithiruppur	0	213.9	73.5	15.1	22.7	0	0	381.8	1455.6	671.5	784.1
6	Illippili	0	189.2	22.3	0	0	0	0	366.4	1394.7	1138.8	255.9
7	Kannapalli	0	106.9	65.8	0	0.1	0	113.2	33.2	769.3	205.1	564.2
8	Attavanaipudur	0	71.2	0.7	0	0	0	0	10.2	260.8	109	151.8
9	Mukasipudur	0	129	0.9	0	0	0	0	83.8	407.1	260.6	146.5
10	Patlur	0	306.5	49.2	0.8	0.2	0	0	203.6	1457.6	478.9	978.7
11	Oddapalayam	0	28.9	4.8	0	0	0	0	62.5	496.9	108.8	388
12	Kalpavi	0	57.3	3.5	0	0	0	0	74.2	464.4	245	219.4
13	Kurichi	0	233.5	204.1	0	0.4	0	0	374.4	1508.8	1100.5	408.2
14	Poonachi	0	67.7	1.8	0	0	0	0	104.9	404.9	240.7	164.3
15	Boothapadi	0	77.7	0.6	0	0	0	104.6	8.9	534	396.2	137.8
16	Singampettai	0	122.2	0.4	0	0.4	0	0	98.3	481	471	10
17	Padavalkalvai	0	45.6	0	0	7.4	0	0	36.8	179.8	179.8	0
18	Kadappanallur	0	82.7	0.8	0	0.2	0	0	7.2	324.6	324.4	0.2
19	Kesari mangalam	0	222	2.2	0	1.1	0	171.9	58.6	917.5	881.4	36
	BLOCK TOTAL	0	2498.7	588.1	15.9	34.2	1	401.3	2425	14325.1	9025.2	5300

Amenities and Land use (As in 2009)

Name of CD Block: Ammapet

Location CodeNo: 0128

Land Use					Name of three most important commodities manufactured			Name of Village	Sl. No.
Area irrigated by source (in hectare).					First	Second	Third		
Canals (C)	Wells/Tube-wells(W/TW)	Tanks/Lakes(T/L)	Water Falls(WF)	Others(O)					
115	116	117	118	119	120	121	122	2	1
0	588.1	0	0	0				Komarayanur	1
0	161.6	0	0	0	Bricks			Pudur	2
0	1115.3	0	0	0	Bricks			Chennampatti	3
0	348.5	0	0	0				Mathur	4
0	671.5	0	0	0				Vellithiruppur	5
0	1138.8	0	0	0				Illippili	6
0	205.1	0	0	0	Door Mat			Kannapalli	7
0	109	0	0	0				Attavanaipudur	8
0	260.6	0	0	0				Mukasipudur	9
0	478.9	0	0	0	Bricks			Patlur	10
0	108.8	0	0	0				Oddapalayam	11
9.6	154.4	0	0	81	Granite			Kalpavi	12
512.5	588	0	0	0	Jaggery	Bricks	Tobacco	Kurichi	13
25.2	215.5	0	0	0	Bed Sheet			Poonachi	14
187.7	208.5	0	0	0				Boothapadi	15
427.2	43.8	0	0	0				Singampettai	16
114.1	65.7	0	0	0				Padavalkalvai	17
316.7	7.6	0	0	0	Jaggery			Kadappanallur	18
760.2	121.2	0	0	0	Jaggery	Bed		Kesarimangalam	19
2353.2	6590.9	0	0						

**ANTHIYUR
COMMUNITY DEVELOPMENT
BLOCK**

Alphabetical list of villages with location code numbers in 2001 and 2011

Name of the District: Erode		Name of the CD Block: Anthiyur	
Serial number	Name of the Village	2011 Census location code number	2001 Census location code number
1	2	3	4
Name of the Taluk: Bhavani			
1	Anthiyur	634849	00746100
2	Brammadesam	634852	00746500
3	Burgur	634843	00745200
4	Ennamangalam	634847	00745900
5	Gettisamudram	634854	00746700
6	Kilwani	634866	00747900
7	Kuppandampalayam	634851	00746400
8	Kuthampoondi	634867	00748000
9	Moongilpatti	634865	00747800
10	Nagalur	634850	00746300
11	Pachampalayam	634853	00746600
12	Sankarapalayam	634848	00746000
13	Vembathi	634864	00747700

Amenities and Land use (As in 2009)

Name of CD Block: Anthiyur

Location CodeNo: 0129

Sl. No.	Name of Village	Location code no.	Total area of the village (in hectares rounded up to one decimal place)	Total population (2011 census)	Number of households (2011 census)	Number of educational amenities available (If not available within the village, the distance range code viz; a for < 5 Kms, b for 5-10 Kms and c for 10+ kms of nearest place where facility is available is given).									
						Pre-Primary school (PP)	Primary school (P)	Middle school (M)	Secondary School (S)	Senior Secondary school (SS)	Degree college of arts science & commerce (ASC)	Engineering college(EC)	Medical college (MC)	Management institute (MI)	Polytechnic (Pt)
1	2	3	4	5	6	7	8	9	10	11	12	13	14	15	16
1	Burgur	634843	5523	17529	4128	17	27	17	2	c	c	c	c	c	c
2	Ennamangalam	634847	1758	7482	2250	4	4	3	a	a	c	c	c	c	c
3	Sankarapalayam	634848	643.8	3369	961	4	4	1	b	b	c	c	c	c	c
4	Anthiyur	634849	4013	18163	5236	13	12	2	1	a	b	c	c	c	c
5	Nagalur	634850	1876	6419	1897	5	4	1	2	b	c	c	c	c	b
6	Kuppandampalayam	634851	1065	6973	2011	10	6	5	2	1	c	c	c	c	c
7	Brammadesam	634852	1638	12839	3732	14	7	5	1	1	b	c	c	c	b
8	Pachampalayam	634853	1229	9051	2493	7	6	2	2	2	a	c	c	c	c
9	Gettisamudram	634854	955.5	6131	1856	3	3	1	a	a	b	c	c	c	c
10	Vembathi	634864	2401	11708	3456	7	9	5	1	1	c	c	c	c	1
11	Moongilpatti	634865	359.1	3555	1067	5	2	1	1	1	c	c	c	c	a
12	Kilwani	634866	352.3	2212	694	4	4	1	a	a	c	c	c	c	a
13	Kuthampoondi	634867	266.3	2422	720	3	1	1	a	a	c	c	c	c	a
BLOCK TOTAL			22079	107853	30501	96	89	45	12	6	0	0	0	0	1

Amenities and Land use (As in 2009)

Name of CD Block: Anthiyur

Location CodeNo: 0129

Number of educational amenities available (If not available within the village, the distance range code viz; a for <5 Kms, b for 5-10 Kms and c for 10+ kms of nearest place where facility is available is given).				Number of Medical Amenities available. (If not available within the village, the distance range code viz; a for <5 Kms, b for 5-10 Kms and c for 10+ kms of nearest place where facility is available is given).										Name of Village	Sl. No.	
Vocational training school /ITI	Non-formal training centre (NFTC)	Special school for disabled (SSD)	Others (specify)	Community health centre (CHC)	Primary health centre (PHC)	Primary health sub centre (PHS)	Maternity and child welfare centre (MCW)	T.B. clinic (TBC)	Hospital-allopathic (HA)	Hospital-alternative medicine (HO)	Dispensary (D)	Veterinary hospital (VH)	Mobile health clinic (MHC)			Family welfare centre (FWC)
17	18	19	20	21	22	23	24	25	26	27	28	29	30	31	2	1
c	1	c		c	1	5	1	1	c	c	1	b		1	Burgur	1
c	1	c		c	1	1	1	1	c	c	1	1		1	Ennamangalam	2
b	1	c		c	a	1	a	b	c	c	a	b		a	Sankarapalayam	3
a	1	c		b	1	8	1	1	c	c	1	b		1	Anthiyur	4
b	1	c		b	a	1	a	b	c	c	a	b		a	Nagalur	5
b	1	c		c	1	1	1	1	c	c	1	a		1	Kuppandampalayam	6
b	1	c		b	2	2	2	2	c	c	2	1		2	Brammadesam	7
a	1	c		c	b	1	a	a	c	c	b	1		b	Pachampalayam	8
a	1	b		c	a	1	a	a	c	c	a	a		a	Gettisamudram	9
b	1	c		b	2	2	2	2	c	c	2	a		2	Vembathi	10
c	1	c		b	b	1	b	b	c	c	b	a		b	Moongilpatti	11
c	1	c		b	b	1	1	b	c	c	b	1		b	Kilwani	12
c	1	c		b	b	b	b	b	c	c	b	a		b	Kuthampoondi	13
0	13	0	0	0	8	25	9	8	0	0	8	4	0	8		

Amenities and Land use (As in 2009)

Name of CD Block: Anthiyur

Location CodeNo: 0129

Sl. No.	Name of Village	Number of Non-Government Medical Amenities available.							Availability of drinking water - Yes / No							
		Charitable non Govt. hospital/Nursing home.	Medical practitioner with MBBS Degree	Medical practitioner with other degree	Medical practitioner with no degree	Traditional practitioner and faith healer .	Medicine Shop	Others	Tap water (Treated/Untreated)	Well water (Covered / Uncovered well)	Hand Pump	Tube wells / Bore well	Spring	River / Canal	Tank / Pond / Lake	Others
1	2	32	33	34	35	36	37	38	39	40	41	42	43	44	45	46
1	Burgur	1	4	0	0	0	1	0	Yes	Yes	Yes	Yes	Yes	Yes	Yes	Yes
2	Ennamangalam	0	1	0	0	0	1	0	Yes	Yes	Yes	Yes	No	No	No	Yes
3	Sankarapalayam	0	1	0	0	0	1	0	Yes	Yes	Yes	Yes	No	No	No	No
4	Anthiyur	0	3	0	0	0	0	0	Yes	Yes	Yes	Yes	Yes	Yes	No	Yes
5	Nagalur	0	2	0	0	0	1	0	Yes	Yes	Yes	Yes	No	Yes	No	Yes
6	Kuppandampalayam	0	0	0	0	0	0	0	Yes	Yes	Yes	Yes	No	No	No	Yes
7	Brammadesam	1	3	2	0	0	2	0	Yes	Yes	No	Yes	No	No	No	Yes
8	Pachampalayam	0	2	0	0	0	4	0	Yes	Yes	Yes	Yes	No	No	No	No
9	Gettisamudram	0	0	0	0	0	0	0	Yes	Yes	Yes	Yes	No	No	No	No
10	Vembathi	1	4	1	2	1	2	0	Yes	Yes	Yes	Yes	Yes	No	No	No
11	Moongilpatti	0	0	0	0	0	0	0	Yes	Yes	No	Yes	No	No	No	No
12	Kilwani	0	1	0	0	0	1	0	Yes	Yes	Yes	Yes	No	Yes	No	No
13	Kuthampoondi	0	1	0	0	0	1	0	Yes	Yes	Yes	Yes	No	No	No	Yes
BLOCK TOTAL		3	22	3	2	1	14	0	13	13	11	13	3	4	1	7

Amenities and Land use (As in 2009)

Name of CD Block: Anthiyur

Location CodeNo: 0129

Availability of toilet & others Yes / No				Communication and transport facilities (If amenities available code -Yes is given except for Village Pin Code ,If not available within the village , the distance range code viz; a for < 5 Kms, b for 5-10 Kms and c for 10+ kms of nearest place where facility available is given)								Name of Village	Sl. No.
47	48	49	50	51	52	53	54	55	56	57	58		
Community toilet including bath.	Community toilet excluding bath.	Rural sanitary mart or sanitary hardware outlet available near the village.	Community bio- gas or recycle of waste for productive use.	Post office(PO)	Sub post office (SPO)	Post & Telegraph office (P&TO)	Village Pin Code	Telephones (Land lines)	Public call office (PCO)	Mobile phone coverage	Internet cafes/ Common service centre (CSC)		
Yes	Yes	No	No	Yes	Yes	Yes	638501	Yes	Yes	Yes	c	Burgur	1
Yes	No	No	No	b	Yes	b	638501	Yes	Yes	Yes	Yes	Ennamangalam	2
No	No	Yes	Yes	b	Yes	b	638501	Yes	Yes	Yes	b	Sankarapalayam	3
No	No	No	No	a	Yes	a	638501	Yes	Yes	Yes	a	Anthiyur	4
Yes	No	No	No	b	Yes	b	638502	Yes	Yes	Yes	b	Nagalur	5
No	Yes	No	No	a	Yes	a	638502	Yes	Yes	Yes	a	Kuppandampalayam	6
No	No	Yes	No	b	a	b	638315	Yes	b	Yes	b	Brammadesam	7
No	No	No	No	a	Yes	c	638314	Yes	Yes	Yes	Yes	Pachampalayam	8
Yes	No	Yes	Yes	a	Yes	a	638501	Yes	Yes	Yes	a	Gettisamudram	9
Yes	Yes	Yes	Yes	b	Yes	b	638315	Yes	Yes	Yes	Yes	Vembathi	10
Yes	Yes	Yes	Yes	a	Yes	b	638502	Yes	Yes	Yes	a	Moongilpatti	11
No	Yes	Yes	Yes	a	a	c	638502	Yes	Yes	Yes	a	Kilwani	12
Yes	Yes	Yes	Yes	a	Yes	c	638315	Yes	Yes	Yes	a	Kuthampoondi	13
7	6	7	6	1	11	1	13	13	12	13	3		

Amenities and Land use (As in 2009)

Name of CD Block: Anthiyur

Location CodeNo: 0129

Sl. No.	Name of Village	Communication and transport facilities (If amenities available code -Yes is given except for Village Pin Code, If not available within the village, the distance range code viz; a for < 5 Kms, b for 5-10 Kms and c for 10+ kms of nearest place where facility available is given)								
		Private courier facility	Bus service (Public & Private)	Railway stations	Auto/Modified Autos	Taxis and Vans	Tractors	Cycle-pulled rickshaws(Manual & Machine driven)	Carts driven by animals	Sea /River ferry service
1	2	59	60	61	62	63	64	65	66	67
1	Burgur	c	Yes	c	c	b				
2	Ennamangalam	b	Yes	c	b	Yes				
3	Sankarapalayam	b	Yes	c	b	Yes				
4	Anthiyur	a	Yes	c	a	a				
5	Nagalur	b	Yes	c	b	b				
6	Kuppandampalayam	a	Yes	c	b	a				
7	Brammadesam	b	Yes	c	b	Yes				
8	Pachampalayam	a	Yes	c	b	a				
9	Gettisamudram	a	Yes	c	a	Yes				
10	Vembathi	a	Yes	c	a	Yes				
11	Moongilpatti	a	Yes	c	b	Yes				
12	Kilwani	a	Yes	c	b	a				
13	Kuthampoondi	a	Yes	c	b	Yes				
BLOCK TOTAL		0	13	0	0	7	0	0	0	0

Amenities and Land use (As in 2009)

Name of CD Block: Anthiyur

Location CodeNo: 0129

Village connected to highways,village roads, banks & credit societies (If amenities available code -Yes is given, If not available within the village , the distance range code viz; a for < 5 Kms, b for 5-10 Kms and c for 10+ kms of nearest place where facility available is given)

Connected to national highway(NH)	Connected to state highway(SH)	Connected to major district road (MDR)	Connected to others district road	Pucca roads	Kutcha roads	Water bounded macadam(WBM) roads	Navigable waterway (river/canal)(NW)	Footpaths (FP)	Commercial & Co-operative Banks	ATM	Agricultural Credit Societies	Name of Village	Sl. No.
68	69	70	71	72	73	74	75	76	77	78	79	2	1
c	Yes	c	c	Yes	Yes	Yes		Yes	c	b	Yes	Burgur	1
c	b	Yes	Yes	Yes	Yes	Yes		Yes	Yes	b	Yes	Ennamangalam	2
c	b	b	b	Yes	Yes	Yes		Yes	b	b	a	Sankarapalayam	3
c	Yes	Yes	Yes	Yes	Yes	Yes		Yes	a	a	a	Anthiyur	4
c	b	Yes	b	Yes	Yes	Yes		Yes	b	b	Yes	Nagalur	5
c	Yes	Yes	b	Yes	Yes	Yes		Yes	a	b	Yes	Kuppandampalayam	6
c	b	b	Yes	Yes	Yes	b		Yes	b	b	Yes	Brammadesam	7
c	Yes	Yes	Yes	Yes	Yes	Yes		Yes	a	a	Yes	Pachampalayam	8
c	a	a	Yes	Yes	Yes	Yes		Yes	a	a	a	Gettisamudram	9
c	b	Yes	Yes	Yes	Yes	a		Yes	a	b	b	Vembathi	10
c	Yes	a	Yes	Yes	Yes	a		Yes	b	b	Yes	Moongilpatti	11
c	Yes	b	Yes	Yes	Yes	b		Yes	b	b	a	Kilwani	12
c	Yes	b	Yes	Yes	Yes	b		Yes	a	a	a	Kuthampoondi	13
0	7	6	9	13	13	8	0	13	1	0	7		

Amenities and Land use (As in 2009)

Name of CD Block: Anthiyur

Location CodeNo: 0129

Sl. No.	Name of Village	Availability of miscellaneous facilities (If amenities available code -Yes is given, If not available within the village, the distance range code viz; a for < 5 Kms, b for 5-10 Kms and c for 10+ kms of nearest place where facility available is given)									
		Self-Help Group (SHG)	Public distribution system (PDS) shop	Mandis / Regular market	Weekly Haat	Agricultural marketing society	Integrated Child Development Scheme (Nutritional Centres)	Anganwadi Centre (Nutritional Centres)	Others (Nutritional Centres)	ASHA (Accredited Social Health Activist)	Community centre with/without TV
1	2	80	81	82	83	84	85	86	87	88	89
1	Burgur	Yes	Yes	c	b	c	Yes	Yes	Yes		Yes
2	Ennamangalam	Yes	Yes	b	b	b	Yes	Yes	Yes		Yes
3	Sankarapalayam	Yes	Yes	b	b	b	Yes	Yes	Yes		Yes
4	Anthiyur	Yes	Yes	a	a	a	Yes	Yes	Yes		Yes
5	Nagalur	Yes	Yes	b	b	b	Yes	Yes	Yes		b
6	Kuppandampalayam	Yes	Yes	b	a	b	Yes	Yes	Yes		Yes
7	Brammadesam	Yes	Yes	b	b	b	Yes	Yes	Yes		b
8	Pachampalayam	Yes	Yes	a	a	a	Yes	Yes	Yes		a
9	Gettisamudram	Yes	Yes	a	a	Yes	Yes	Yes	Yes		a
10	Vembathi	Yes	Yes	c	Yes	c	Yes	Yes	Yes		b
11	Moongilpatti	Yes	Yes	c	a	c	Yes	Yes	Yes		Yes
12	Kilwani	Yes	Yes	c	a	c	Yes	Yes	Yes		Yes
13	Kuthampoondi	Yes	Yes	c	Yes	c	Yes	Yes	Yes		a
BLOCK TOTAL		13	13	0	2	1	13	13	13	0	7

Amenities and Land use (As in 2009)

Name of CD Block: Anthiyur

Location CodeNo: 0129

Availability of miscellaneous facilities (If amenities available code -Yes is given, If not available within the village, the distance range code viz; a for < 5 Kms, b for 5-10 Kms and c for 10+ kms of nearest place where facility available is given)								Availability of electricity (Yes/No)				Nearest Town		Name of Village	Sl. No.
Sports Field,	Sports Club / Recreation Centre	Cinema / Video Hall	Public Library	Public Reading Room	Newspaper Supply	Assembly Polling station	Birth & Death Registration Office	Power Supply for Domestic Use (ED)	Power Supply for Agricultural Use (EAG)	Power Supply for Commercial Use (EC)	Power Supply for All Uses (EA)	Name	Distance range code i.e. a for <5 Kms, b for 5-10 Kms and c for 10+ kms		
90	91	92	93	94	95	96	97	98	99	100	101	102	103	2	1
Yes	b	c	Yes	Yes	Yes	Yes	Yes	Yes	Yes	Yes	No	Anthiyur	c	Burgur	1
Yes	Yes	b	Yes	Yes	Yes	Yes	Yes	Yes	Yes	Yes	Yes	Anthiyur	b	Ennamangalam	2
b	b	b	Yes	Yes	Yes	Yes	Yes	Yes	Yes	Yes	Yes	Anthiyur	b	Sankarapalayam	3
a	a	a	Yes	Yes	Yes	Yes	Yes	Yes	Yes	Yes	Yes	Anthiyur	a	Anthiyur	4
Yes	b	b	Yes	Yes	Yes	Yes	Yes	Yes	Yes	Yes	Yes	Anthiyur	b	Nagalur	5
b	b	b	Yes	Yes	Yes	Yes	Yes	Yes	Yes	Yes	Yes	Anthiyur	b	Kuppandampalayam	6
Yes	b	b	Yes	Yes	Yes	Yes	Yes	Yes	Yes	Yes	Yes	Anthiyur	b	Brammadesam	7
Yes	a	a	Yes	Yes	Yes	Yes	Yes	Yes	Yes	Yes	Yes	Anthiyur	a	Pachampalayam	8
Yes	Yes	a	Yes	Yes	Yes	Yes	Yes	Yes	Yes	Yes	Yes	Anthiyur	a	Gettisamudram	9
Yes	b	b	b	b	Yes	Yes	Yes	Yes	Yes	Yes	Yes	Appakudal	a	Vembathi	10
Yes	b	b	a	a	Yes	Yes	Yes	Yes	Yes	Yes	Yes	Athani	a	Moongilpatti	11
Yes	b	b	a	a	Yes	Yes	Yes	Yes	Yes	Yes	Yes	Appakudal	b	Kilwani	12
Yes	a	b	a	a	Yes	Yes	Yes	Yes	Yes	Yes	Yes	Appakudal	a	Kuthampoondi	13
10	2	0	9	9	13	13	13	13	13	13	12	0	0		

Amenities and Land use (As in 2009)

Name of CD Block: Anthiyur

Location CodeNo: 0129

Sl. No.	Name of Village	Land Use										
		Area under different types of land use (in hectares rounded up to one decimal place)										
		Forests	Area under Non-agricultural Uses	Barren and Un-cultivable land	Permanent Pastures and Other Grazing Lands	Land Under Miscellaneous Tree Crops etc.	Culturable Waste Land	Fallow lands other than current fallows	Current Fallows	Net Area Sown	Total Irrigated Land Area	Total Un-irrigated Land Area
1	2	104	105	106	107	108	109	110	111	112	113	114
1	Burgur	0	377.6	676.9	2	539	0	672.2	312.4	2942.4	51.4	2891
2	Ennamangalam	0	307	14.2	0	3.2	0	55.2	159	1219.4	932.4	287
3	Sankarapalayam	0	103.4	8	0	1.3	0	0	47.5	483.6	371.9	111.7
4	Anthiyur	0	496.9	22.5	0	2	0	677	217	2597.9	1657.9	940
5	Nagalur	0	192.4	63.4	0	4	0	356	70.9	1189.6	1003.5	186
6	Kuppandampalayam	0	167.3	14.3	0	1.7	0	171.8	24	685.5	632.9	52.6
7	Brammadesam	0	188.1	1	0	0.4	0	96.1	452.3	900.2	372.2	528.1
8	Pachampalayam	0	144.7	0	0	0.9	0	97.8	389.3	595.8	371.5	224.3
9	Gettisamudram	0	204.8	30.9	0	1.5	0	46.8	34.2	637.3	451.3	186
10	Vembathi	0	243.1	1.5	0	1.8	0	374.4	139.6	1640.3	1125.3	515
11	Moongipatti	0	73.4	1	0	0.5	0	7.6	11.4	265.1	251.9	13.2
12	Kilwani	0	70.1	0.5	0	0.3	0	26.3	2.2	252.9	243.8	9.1
13	Kuthampoondi	0	52.6	1.9	0	0.1	0	19.4	0	192.3	189.1	3.2
BLOCK TOTAL		0	2621.4	836.1	2	556.7	0	2601	1860	13602.3	7655.1	5947

Amenities and Land use (As in 2009)

Name of CD Block: Anthiyur

Location CodeNo: 0129

Land Use					Name of three most important commodities manufactured			Name of Village	Sl. No.
Area irrigated by source (in hectare).					First	Second	Third		
Canals (C)	Wells/Tube-wells(W/TW)	Tanks/Lakes(T/L)	Water Falls(WF)	Others(O)					
115	116	117	118	119	120	121	122	2	1
0	51.4	0	0	0				Burgur	1
24.1	908.3	0	0	0				Ennamangalam	2
20.3	351.6	0	0	0	Bricks			Sankarapalayam	3
65.7	1592.2	0	0	0	Bricks			Anthiyur	4
75.6	927.9	0	0	0	Bricks			Nagalur	5
80.2	552.8	0	0	0	Bricks	Palm Sugar		Kuppandampalayam	6
0	372.2	0	0	0	Bricks	Bedsheet		Brammadesam	7
0	371.5	0	0	0				Pachampalayam	8
0	451.3	0	0	0				Gettisamudram	9
90.3	1034.9	0	0	0	Bricks	Sugar		Vembathi	10
35.4	216.5	0	0	0	Sugar	Door Mat	Bedshee	Moongilpatti	11
40.4	203.3	0	0	0	Sugar	Door Mat		Kilwani	12
37.1	152	0	0	0	Sugar	Bedsheet		Kuthampoondi	13
469.1	7185.9	0	0	0					

**BHAVANI
COMMUNITY DEVELOPMENT
BLOCK**

Alphabetical list of villages with location code numbers in 2001 and 2011

Name of the District: Erode

Name of the CD Block: Bhavani

Serial number	Name of the Village	2011 Census location code number	2001 Census location code number
1	2	3	4
Name of the Taluk: Bhavani			
1	Alathur	634884	00749700
2	Andikulam	634887	00750000
3	Bhavani	634881	00749400
4	Chinnapuliyur	634888	00750200
5	Kavandapadi	634885	00749800
6	Mylambadi	634869	00748200
7	Odathurai	634886	00749900
8	Oricheri	634882	00749500
9	Paruvachi	634863	00747600
10	Periyapuliyur	634889	00750300
11	Punnam	634868	00748100
12	Sanyasipatti	634878	00749100
13	Settipalayam	634890	00750400
14	Thalakulam	634880	00749300
15	Varadanallur	634879	00749200
16	Vyramangalam	634883	00749600

Amenities and Land use (As in 2009)

Name of CD Block: Bhavani

Location CodeNo: 0130

Sl. No.	Name of Village	Location code no.	Total area of the village (in hectares rounded up to one decimal place)	Total population (2011 census)	Number of households (2011 census)	Number of educational amenities available (If not available within the village, the distance range code viz; a for < 5 Kms, b for 5-10 Kms and c for 10+ kms of nearest place where facility is available is given).									
						Pre-Primary school (PP)	Primary school (P)	Middle school (M)	Secondary School (S)	Senior Secondary school (SS)	Degree college of arts science & commerce (ASC)	Engineering college(EC)	Medical college (MC)	Management institute (MI)	Polytechnic (Pt)
1	2	3	4	5	6	7	8	9	10	11	12	13	14	15	16
1	Paruvachi	634863	1129	9052	1554	6	5	3	2	2	1	c	c	c	b
2	Punnam	634868	1126	5679	1592	3	3	1	a	a	a	c	c	c	c
3	Mylambadi	634869	2147	8189	2384	6	8	2	2	1	a	c	c	c	a
4	Sanyasipatti	634878	240.2	1387	406	1	1	b	b	b	b	c	c	b	b
5	Varadanallur	634879	755.6	3626	1099	3	2	2	1	a	b	b	c	b	1
6	Thalakulam	634880	75	340	110	a	a	a	a	a	b	b	c	b	a
7	Bhavani	634881	2148	11300	3465	7	2	3	a	a	b	b	c	b	a
8	Oricheri	634882	686.3	5726	1680	5	1	2	1	1	b	c	c	c	c
9	Vyramangalam	634883	676.2	3247	989	3	3	3	a	b	c	c	c	c	c
10	Alathur	634884	302.8	1977	598	1	1	1	a	a	b	c	c	b	a
11	Kavandapadi	634885	2205	28590	8622	28	10	10	6	3	b	b	b	b	a
12	Odathurai	634886	1347	9196	2875	10	7	1	1	b	b	a	c	a	b
13	Andikulam	634887	94.5	1710	530	1	1	1	a	a	b	b	c	b	c
14	Chinnapuliyur	634888	663.6	3204	946	4	3	1	a	b	b	c	c	b	c
15	Periyapuliyur	634889	1961	7865	2347	4	11	4	1	b	1	b	c	b	b
16	Settipalayam	634890	216.9	1445	451	1	1	1	a	b	b	b	c	b	b
BLOCK TOTAL			15774	102533	29648	83	59	35	14	7	2	0	0	0	1

Amenities and Land use (As in 2009)

Name of CD Block: Bhavani

Location CodeNo: 0130

Number of educational amenities available (If not available within the village, the distance range code viz; a for <5 Kms, b for 5-10 Kms and c for 10+ kms of nearest place where facility is available is given).				Number of Medical Amenities available. (If not available within the village, the distance range code viz; a for <5 Kms, b for 5-10 Kms and c for 10+ kms of nearest place where facility is available is given).													Name of Village	Sl. No.
Vocational training school /ITI	Non-formal training centre (NFTC)	Special school for disabled (SSD)	Others (specify)	Community health centre (CHC)	Primary health centre (PHC)	Primary health sub centre (PHS)	Maternity and child welfare centre (MCW)	T. B. clinic (TBC)	Hospital-allopathic (HA)	Hospital-alternative medicine (HO)	Dispensary (D)	Veterinary hospital (VH)	Mobile health clinic (MHC)	Family welfare centre (FWC)				
17	18	19	20	21	22	23	24	25	26	27	28	29	30	31	2	1		
b	1	c		a	a	3	a	b	c	c	a	b		a	Paruvachi	1		
c	1	c		b	b	1	b	b	c	c	b	b		b	Punnam	2		
b	1	c		1	1	2	1	1	c	c	1	1		1	Mylambadi	3		
b	1	c		b	b	b	b	b	b	b	b	b		b	Sanyasipatti	4		
a	1	c		a	a	1	a	b	b	b	a	a		a	Varadanallur	5		
b	a	c		a	a	a	a	b	b	b	a	a		a	Thalakulam	6		
b	1	b		a	2	1	2	2	a	a	2	a		2	Bhavani	7		
c	1	c		c	b	3	b	b	c	c	b	a		b	Oricheri	8		
a	1	c		c	a	2	a	a	b	b	a	a		a	Vyramangalam	9		
a	1	c		c	b	1	a	b	c	c	b	b		b	Alathur	10		
a	1	c		c	3	5	2	3	c	c	3	1		3	Kavandapadi	11		
b	1	c		c	1	1	1	1	c	c	1	1		1	Odathurai	12		
c	1	b		c	b	a	a	a	a	a	b	a		b	Andikulam	13		
c	1	c		c	b	1	b	b	b	b	b	b		b	Chinnapuliyur	14		
b	1	b	1	b	1	1	1	1	b	b	1	b		1	Periyapuliyur	15		
b	1	b		b	a	a	a	b	b	b	a	b		a	Settipalayam	16		
0	15	0	1	1	8	22	7	8	0	0	8	3	0	8				

Amenities and Land use (As in 2009)

Name of CD Block: Bhavani

Location CodeNo: 0130

Sl. No.	Name of Village	Number of Non-Government Medical Amenities available.								Availability of drinking water - Yes / No							
		Charitable non Govt. hospital/Nursing home.	Medical practitioner with MBBS Degree	Medical practitioner with other degree	Medical practitioner with no degree	Traditional practitioner and faith healer .	Medicine Shop	Others	Tap water (Treated/Untreated)	Well water (Covered / Uncovered well)	Hand Pump	Tube wells / Bore well	Spring	River / Canal	Tank / Pond / Lake	Others	
1	2	32	33	34	35	36	37	38	39	40	41	42	43	44	45	46	
1	Paruvachi	0	1	0	0	0	1	0	Yes	Yes	Yes	Yes	No	No	No	No	
2	Punnam	0	0	0	0	0	0	0	Yes	Yes	No	Yes	No	No	No	Yes	
3	Mylambadi	0	1	0	0	2	1	0	Yes	Yes	Yes	Yes	Yes	Yes	No	Yes	
4	Sanyasipatti	0	0	0	0	0	0	0	Yes	Yes	Yes	Yes	No	No	No	No	
5	Varadanallur	0	1	0	0	0	1	0	Yes	Yes	Yes	Yes	Yes	Yes	No	Yes	
6	Thalakulam	0	0	0	0	0	0	0	Yes	Yes	No	Yes	No	Yes	No	No	
7	Bhavani	1	5	2	0	0	1	0	Yes	Yes	Yes	Yes	No	Yes	No	Yes	
8	Oricheri	0	3	0	0	0	2	0	Yes	Yes	Yes	Yes	Yes	No	No	Yes	
9	Vyramangalam	0	0	0	0	0	0	0	Yes	Yes	No	Yes	No	No	No	Yes	
10	Alathur	0	0	0	1	0	0	0	Yes	Yes	No	Yes	No	No	No	No	
11	Kavandapadi	1	10	4	2	3	4	1	Yes	Yes	Yes	Yes	No	Yes	No	Yes	
12	Odathurai	0	2	0	0	0	3	0	Yes	Yes	Yes	Yes	No	No	No	Yes	
13	Andikulam	0	0	0	0	0	0	0	Yes	Yes	Yes	Yes	Yes	No	No	Yes	
14	Chinnapuliyur	0	0	0	0	0	0	0	Yes	Yes	No	Yes	No	No	No	No	
15	Periyapuliyur	0	0	0	0	0	0	0	Yes	Yes	No	Yes	Yes	No	No	No	
16	Settipalayam	0	0	0	0	0	0	0	Yes	Yes	No	Yes	No	No	No	No	
BLOCK TOTAL		2	23	6	3	5	13	1	16	16	9	16	5	5	0	9	

Amenities and Land use (As in 2009)

Name of CD Block: Bhavani

Location CodeNo: 0130

Availability of toilet & others Yes / No				Communication and transport facilities (If amenities available code -Yes is given except for Village Pin Code ,If not available within the village , the distance range code viz; a for < 5 Kms, b for 5-10 Kms and c for 10+ kms of nearest place where facility available is given)								Name of Village	Sl. No.
47	48	49	50	51	52	53	54	55	56	57	58		
Community toilet including bath.	Community toilet excluding bath.	Rural sanitary mart or sanitary hardware outlet available near the village.	Community bio- gas or recycle of waste for productive use.	Post office(PO)	Sub post office (SPO)	Post & Telegraph office (P&TO)	Village Pin Code	Telephones (Land lines)	Public call office (PCO)	Mobile phone coverage	Internet cafes/ Common service centre (CSC)		
Yes	Yes	No	No	c	Yes	c	638312	Yes	Yes	Yes	b	Paruvachi	1
No	No	No	No	b	Yes	b	638312	Yes	Yes	Yes	b	Punnam	2
No	No	Yes	No	a	Yes	c	638314	Yes	Yes	Yes	c	Mylambadi	3
No	No	No	No	b	Yes	b	638311	Yes	Yes	Yes	Yes	Sanyasipatti	4
No	No	No	No	b	Yes	b	638311	Yes	Yes	Yes	b	Varadanallur	5
No	No	No	No	b	a	b	638311	Yes	Yes	Yes	b	Thalakulam	6
No	No	Yes	No	a	Yes	a	638312	Yes	Yes	Yes	Yes	Bhavani	7
Yes	No	No	No	a	Yes	c	638315	Yes	Yes	Yes	a	Oricheri	8
Yes	Yes	No	No	b	Yes	b	638312	Yes	b	Yes	a	Vyramangalam	9
Yes	No	No	No	a	Yes	a	638455	Yes	a	Yes	a	Alathur	10
Yes	Yes	Yes	Yes	c	Yes	Yes	638455	Yes	Yes	Yes	Yes	Kavandapadi	11
No	No	No	No	b	Yes	b	638455	Yes	Yes	Yes	b	Odathurai	12
No	No	No	No	a	Yes	a	638312	Yes	Yes	Yes	a	Andikulam	13
No	Yes	No	No	b	a	b	638312	Yes	Yes	Yes	b	Chinnapuliyur	14
No	No	No	No	b	Yes	b	638455	Yes	Yes	Yes	b	Periyapuliyur	15
No	No	No	No	b	a	b	638455	Yes	a	Yes	a	Settipalayam	16
5	4	3	1	0	13	1	16	16	13	16	3		

Amenities and Land use (As in 2009)

Name of CD Block: Bhavani

Location CodeNo: 0130

Sl. No.	Name of Village	Communication and transport facilities (If amenities available code -Yes is given except for Village Pin Code, If not available within the village, the distance range code viz; a for < 5 Kms, b for 5-10 Kms and c for 10+ kms of nearest place where facility available is given)									
		Private courier facility	Bus service (Public & Private)	Railway stations	Auto/Modified Autos	Taxis and Vans	Tractors	Cycle-pulled rickshaws(Manual & Machine driven)	Carts driven by animals	Sea /River ferry service	
1	2	59	60	61	62	63	64	65	66	67	
1	Paruvachi	b	Yes	c	c	Yes					
2	Punnam	c	Yes	c	b	b					
3	Mylambadi	c	Yes	c	c	Yes					
4	Sanyasipatti	b	Yes	c	b	b					
5	Varadanallur	b	Yes	c	b	b					
6	Thalakulam	b	Yes	c	b	b					
7	Bhavani	Yes	Yes	c	Yes	Yes					
8	Oricheri	a	Yes	c	a	a					
9	Vyramangalam	a	Yes	c	b	b					
10	Alathur	a	a	c	c	a					
11	Kavandapadi	Yes	Yes	c	Yes	Yes					
12	Odathurai	b	b	c	b	b					
13	Andikulam	a	Yes	c	a	Yes					
14	Chinnapuliyur	b	Yes	c	b	b					
15	Periyapuliyur	b	Yes	c	b	b					
16	Settipalayam	a	Yes	c	a	a					
BLOCK TOTAL		2	14	0	2	5	0	0	0	0	

Amenities and Land use (As in 2009)

Name of CD Block: Bhavani

Location CodeNo: 0130

Village connected to highways,village roads, banks & credit societies (If amenities available code -Yes is given, If not available within the village , the distance range code viz; a for < 5 Kms, b for 5-10 Kms and c for 10+ kms of nearest place where facility available is given)

Connected to national highway(NH)	Connected to state highway(SH)	Connected to major district road (MDR)	Connected to others district road	Pucca roads	Kutchcha roads	Water bounded macadam(WBM) roads	Navigable waterway (river/canal)(NW)	Footpaths (FP)	Commercial & Co-operative Banks	ATM	Agricultural Credit Societies	Name of Village	Sl. No.
68	69	70	71	72	73	74	75	76	77	78	79	2	1
c	c	Yes	b	Yes	Yes	Yes	Yes	Yes	Yes	b	Yes	Paruvachi	1
c	a	b	b	Yes	Yes	Yes	Yes	Yes	a	b	a	Punnam	2
c	b	Yes	b	Yes	Yes	Yes	Yes	Yes	b	b	Yes	Mylambadi	3
b	a	a	a	Yes	Yes	Yes	Yes	Yes	b	b	a	Sanyasipatti	4
b	Yes	Yes	b	Yes	b	b	Yes	Yes	a	b	a	Varadanallur	5
b	a	Yes	b	Yes	b	b	Yes	Yes	a	b	a	Thalakulam	6
b	Yes	Yes	a	Yes	Yes	Yes	Yes	Yes	a	a	Yes	Bhavani	7
c	Yes	Yes	Yes	Yes	Yes	Yes	Yes	Yes	a	a	a	Oricheri	8
c	a	a	a	Yes	Yes	Yes	Yes	Yes	b	b	Yes	Vyramangalam	9
c	a	Yes	Yes	Yes	Yes	a	Yes	Yes	a	a	a	Alathur	10
c	Yes	Yes	Yes	Yes	a	Yes	Yes	Yes	Yes	Yes	Yes	Kavandapadi	11
c	Yes	b	b	Yes	Yes	b	Yes	Yes	Yes	b	Yes	Odathurai	12
b	a	Yes	a	Yes	a	a	Yes	Yes	a	a	a	Andikulam	13
b	b	a	a	Yes	Yes	a	Yes	Yes	b	b	Yes	Chinnapuliyur	14
a	Yes	a	a	Yes	Yes	b	Yes	Yes	b	b	b	Periyapuliyur	15
a	Yes	a	Yes	Yes	Yes	a	Yes	Yes	a	a	a	Settipalayam	16
0	7	9	4	16	12	8	0	16	3	1	7		

Amenities and Land use (As in 2009)

Name of CD Block: Bhavani

Location CodeNo: 0130

Sl. No.	Name of Village	Availability of miscellaneous facilities (If amenities available code -Yes is given, If not available within the village, the distance range code viz; a for < 5 Kms, b for 5-10 Kms and c for 10+ kms of nearest place where facility is available is given)									
		Self-Help Group (SHG)	Public distribution system (PDS) shop	Mandis / Regular market	Weekly Haat	Agricultural marketing society	Integrated Child Development Scheme (Nutritional Centres)	Anganwadi Centre (Nutritional Centres)	Others (Nutritional Centres)	ASHA (Accredited Social Health Activist)	Community centre with/without TV
1	2	80	81	82	83	84	85	86	87	88	89
1	Paruvachi	Yes	Yes	b	b	a	Yes	Yes	Yes		b
2	Punnam	Yes	Yes	c	Yes	c	Yes	Yes	Yes		Yes
3	Mylambadi	Yes	Yes	c	Yes	Yes	Yes	Yes	Yes		Yes
4	Sanyasipatti	Yes	Yes	b	a	c	Yes	Yes	Yes		Yes
5	Varadanallur	Yes	Yes	b	a	c	Yes	Yes	Yes		Yes
6	Thalakulam	Yes	a	b	a	c	a	a	Yes		a
7	Bhavani	Yes	Yes	a	a	c	Yes	Yes	Yes		Yes
8	Oricheri	Yes	Yes	c	a	c	Yes	Yes	Yes		Yes
9	Vyramangalam	Yes	Yes	c	Yes	c	Yes	Yes	Yes		a
10	Alathur	Yes	Yes	a	a	c	Yes	Yes	Yes		a
11	Kavandapadi	Yes	Yes	Yes	Yes	Yes	Yes	Yes	Yes		Yes
12	Odathurai	Yes	Yes	b	b	b	Yes	Yes	Yes		Yes
13	Andikulam	Yes	Yes	a	b	c	Yes	Yes	Yes		Yes
14	Chinnapuliur	Yes	Yes	b	a	b	Yes	Yes	Yes		Yes
15	Periyapuliur	Yes	Yes	b	Yes	b	Yes	Yes	Yes		b
16	Settipalayam	Yes	Yes	a	a	b	Yes	Yes	Yes		b
BLOCK TOTAL		16	15	1	5	2	15	15	16	0	10

Amenities and Land use (As in 2009)

Name of CD Block: Bhavani

Location CodeNo: 0130

Availability of miscellaneous facilities (If amenities available code -Yes is given, If not available within the village, the distance range code viz; a for < 5 Kms, b for 5-10 Kms and c for 10+ kms of nearest place where facility available is given)								Availability of electricity (Yes/No)				Nearest Town		Name of Village	Sl. No.
Sports Field,	Sports Club / Recreation Centre	Cinema / Video Hall	Public Library	Public Reading Room	Newspaper Supply	Assembly Polling station	Birth & Death Registration Office	Power Supply for Domestic Use (ED)	Power Supply for Agricultural Use (EAG)	Power Supply for Commercial Use (EC)	Power Supply for All Uses (EA)	Name	Distance range code i.e. a for <5 Kms, b for 5-10 Kms and c for 10+ kms		
90	91	92	93	94	95	96	97	98	99	100	101	102	103	2	1
Yes	b	b	Yes	Yes	Yes	Yes	Yes	Yes	Yes	Yes	Yes	Anthiyur	b	Paruvachi	1
Yes	c	b	Yes	Yes	Yes	Yes	Yes	Yes	Yes	Yes	No	Appakudal	b	Punnam	2
a	b	Yes	Yes	Yes	Yes	Yes	Yes	Yes	Yes	Yes	Yes	Olagadam	a	Mylambadi	3
b	b	b	b	Yes	Yes	Yes	Yes	Yes	Yes	Yes	Yes	Bhavani	b	Sanyasipatti	4
b	c	a	Yes	Yes	Yes	Yes	Yes	Yes	Yes	Yes	Yes	Bhavani	b	Varadanallur	5
b	c	a	a	a	Yes	a	a	Yes	Yes	No	Yes	Bhavani	b	Thalakulam	6
Yes	b	a	Yes	Yes	Yes	Yes	Yes	Yes	Yes	Yes	Yes	Bhavani	a	Bhavani	7
a	c	c	Yes	Yes	Yes	Yes	Yes	Yes	Yes	Yes	Yes	Appakudal	a	Oricheri	8
a	b	b	Yes	Yes	Yes	Yes	Yes	Yes	Yes	Yes	Yes	Salangapalayam	a	Vyramangalam	9
Yes	a	a	a	Yes	Yes	Yes	Yes	Yes	Yes	Yes	Yes	Salangapalayam	a	Alathur	10
Yes	Yes	Yes	Yes	Yes	Yes	Yes	Yes	Yes	Yes	Yes	Yes	Salangapalayam	a	Kavandapadi	11
Yes	b	b	Yes	Yes	Yes	Yes	Yes	Yes	Yes	Yes	Yes	Bhavani	b	Odathurai	12
Yes	c	a	Yes	Yes	Yes	Yes	Yes	Yes	Yes	Yes	Yes	Bhavani	a	Andikulam	13
Yes	b	b	b	b	Yes	Yes	Yes	Yes	Yes	Yes	Yes	Bhavani	b	Chinnapuliyur	14
b	b	b	Yes	Yes	Yes	Yes	Yes	Yes	Yes	Yes	Yes	Salangapalayam	b	Periyapuliyur	15
b	b	b	a	a	Yes	Yes	a	Yes	Yes	Yes	Yes	Salangapalayam	b	Settipalayam	16
8	1	2	11	13	16	15	14	16	16	15	15	0	0		

Amenities and Land use (As in 2009)

Name of CD Block: Bhavani

Location CodeNo: 0130

Sl. No.	Name of Village	Land Use										
		Area under different types of land use (in hectares rounded up to one decimal place)										
		Forests	Area under Non-agricultural Uses	Barren and Un-cultivable land	Permanent Pastures and Other Grazing Lands	Land Under Miscellaneous Tree Crops etc.	Culturable Waste Land	Fallow lands other than current fallows	Current Fallows	Net Area Sown	Total Irrigated Land Area	Total Un-irrigated Land Area
1	2	104	105	106	107	108	109	110	111	112	113	114
1	Paruvachi	0	84.2	22.2	0	0.9	0	99.7	40.9	881.2	412.6	468.6
2	Punnam	0	26	29.7	0	0.4	0	124.1	0	945.8	420	525.8
3	Mylambadi	0	142.8	17.3	0	1	0	10.2	367.5	1607.7	919.9	687.8
4	Sanyasipatti	0	60	0	0	0.1	0	4	5.6	170.4	170.4	0
5	Varadanallur	0	73.1	4.6	0	0.1	0	74.2	38	565.6	565.6	0
6	Thalakulam	0	4.5	0	0	0	0	16.1	3.9	50.5	50.5	0
7	Bhavani	0	206.4	82.8	0	0.2	0	225.1	475.5	1158	1158	0
8	Oricheri	0	114.4	1.4	0	0.1	0	67	81.4	422.1	222.1	200
9	Vyramangalam	0	70.9	0.4	0	4	0	86.1	0	514.8	514.7	0.1
10	Alathur	0	37.4	3.1	0	0.1	0	21.9	0	240.3	240.3	0
11	Kavandapadi	0	391.1	6	0	6.7	0	355.5	65.7	1379.8	1379.8	0
12	Odathurai	0	329.4	0.1	0	8.3	0	73	74.7	861.2	861.2	0
13	Andikulam	0	47.5	0	0	0	0	0	2.1	44.9	42.2	2.7
14	Chinnapuliur	0	107.7	1.6	0	11.9	0	85.7	4.3	452.3	452.3	0
15	Periyapuliur	0	347.1	10.2	0	0.3	0	322.3	14.4	1266.8	1204.2	62.6
16	Settipalayam	0	20.7	0	0	0	0	23.8	0	172.4	172.4	0
BLOCK TOTAL		0	2063.2	179.4	0	34.1	0	1589	1174	10733.8	8786.2	1948

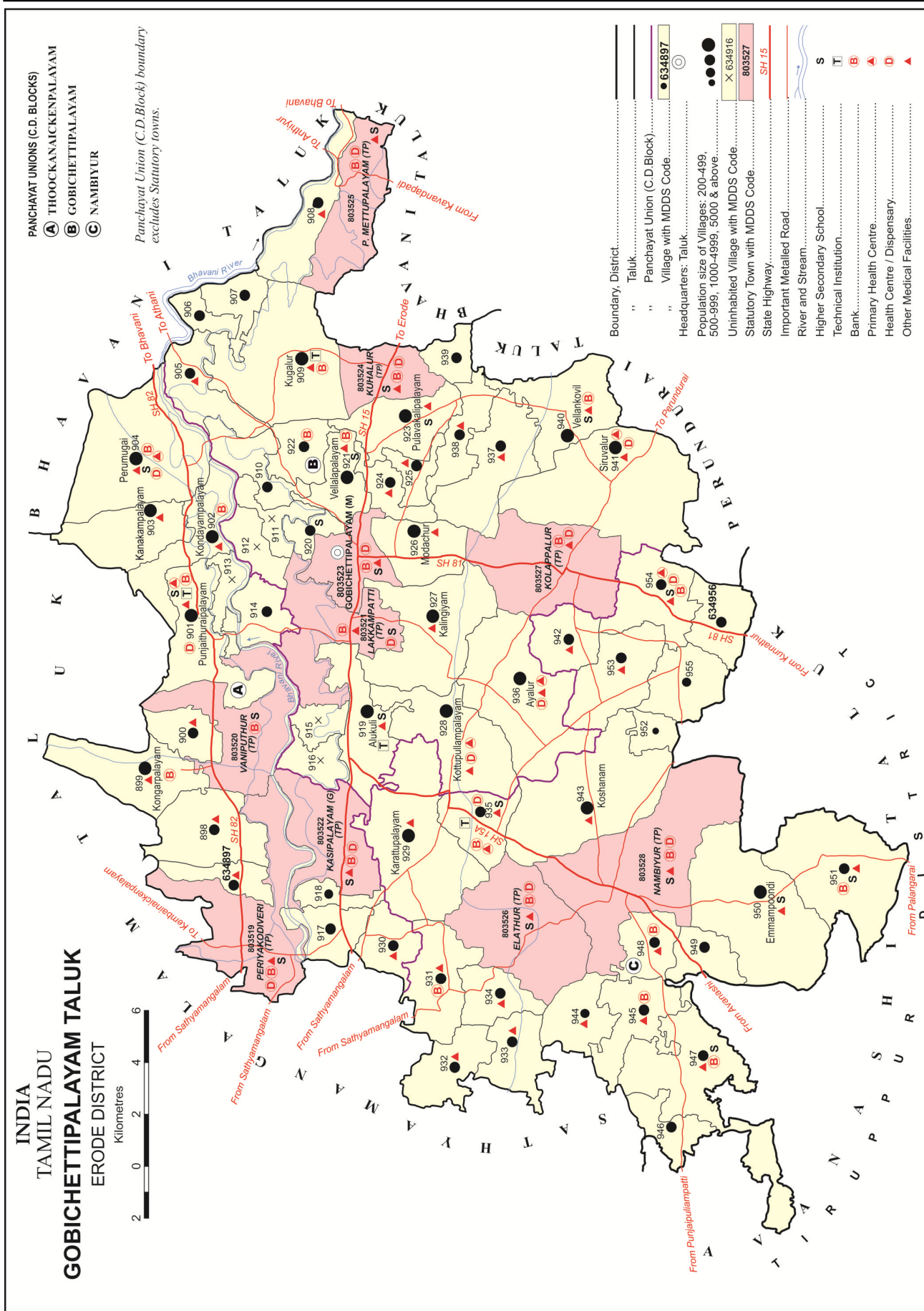
Amenities and Land use (As in 2009)

Name of CD Block: Bhavani

Location CodeNo: 0130

Land Use					Name of three most important commodities manufactured			Name of Village	Sl. No.
Area irrigated by source (in hectare).					First	Second	Third		
Canals (C)	Wells/Tube-wells(W/TW)	Tanks/Lakes(T/L)	Water Falls(WF)	Others(O)					
115	116	117	118	119	120	121	122	2	1
0	412.6	0	0	0	Sugar	Jaggery		Paruvachi	1
0	420	0	0	0	Jaggery	Bedsheet		Punnam	2
70.6	849.4	0	0	0	Rope		Cloths	Mylambadi	3
144.3	16	0	0	10.1	Sugar			Sanyasipatti	4
401.2	24.5	0	0	140	Lungi			Varadanallur	5
45.1	5.4	0	0	0				Thalukulam	6
992.9	165.1	0	0	0	Jaggery	Bricks	Bedshee	Bhavani	7
65.3	156.8	0	0	0				Oricheri	8
206.8	307.9	0	0	0	Sugar	Bedsheet		Vyramangalam	9
186.4	54	0	0	0	Bricks	Door Mat	Bedshee	Alathur	10
1379.8	0	0	0	0	Sugar			Kavandapadi	11
474	387.2	0	0	0	Jaggery			Odathurai	12
39.9	2.2	0	0	0				Andikulam	13
452.3	0	0	0	0	Sugar			Chinnapuliyur	14
656.3	547.9	0	0	0	Bricks			Periyapuliyur	15
166.4	5.9	0	0	0				Settipalayam	16
5281.3	3354.9	0	0	0					

**GOBICHETTIPALAYAM
COMMUNITY DEVELOPMENT
BLOCK**



Alphabetical list of villages with location code numbers in 2001 and 2011

Name of the District: Erode		Name of the CD Block: Gobichettipalayam	
Serial number	Name of the Village	2011 Census location code number	2001 Census location code number
1	2	3	4
Name of the Taluk: Gobichettipalayam			
1	Agraharakarai	634912	00752000
2	Alukuli	634919	00752700
3	Ammapalayam	634906	00751400
4	Ayalur	634936	00754400
5	Bodichinnampalayam	634915	00752300
6	Chandrapuram	634939	00754700
7	Kadukkampalayam	634938	00754600
8	Kalingiyam	634927	00753500
9	Kottupullampalayam	634928	00753600
10	Kugalur	634909	00751700
11	Kullampalayam	634924	00753200
12	Mevani	634907	00751500
13	Modachur	634926	00753400
14	Nagadevampalayam	634937	00754500
15	Nanjaigopi	634922	00753000
16	Nathipalayam	634925	00753300
17	Palayapariyurkarai	634911	00751900
18	Pariyur	634920	00752800
19	Perundalaiyur	634908	00751600
20	Pulavakalipalayam	634923	00753100
21	Puthukkarai	634910	00751800
22	Savandapur	634905	00751300
23	Siruvalur	634941	00754900
24	Solamadevikarai	634916	00752400
25	Vellalalayam	634921	00752900
26	Vellankovil	634940	00754800

Amenities and Land use (As in 2009)

Name of CD Block: Gobichettipalayam

Location CodeNo: 0131

Sl. No.	Name of Village	Location code no.	Total area of the village (in hectares rounded up to one decimal place)	Total population (2011 census)	Number of households (2011 census)	Number of educational amenities available (If not available within the village, the distance range code viz; a for < 5 Kms, b for 5-10 Kms and c for 10+ kms of nearest place where facility is available is given).									
						Pre-Primary school (PP)	Primary school (P)	Middle school (M)	Secondary School (S)	Senior Secondary school (SS)	Degree college of arts science & commerce (ASC)	Engineering college(EC)	Medical college (MC)	Management institute (MI)	Polytechnic (Pt)
1	2	3	4	5	6	7	8	9	10	11	12	13	14	15	16
1	Savandapur	634905	736.2	3743	1125	4	2	2	a	a	c	c	c	c	b
2	Ammapalayam	634906	261.7	1102	344	1	2	a	a	a	c	c	c	c	c
3	Mevani	634907	436.8	2089	681	2	1	1	b	b	c	b	c	b	b
4	Perundalaiyur	634908	820.4	3387	1017	3	3	1	a	b	b	c	c	b	b
5	Kugalur	634909	874	5746	1867	2	1	1	1	a	b	1	c	1	1
6	Puthukkarai	634910	579.9	1473	440	1	1	a	a	a	b	b	c	a	a
7	Palayapariyurkarai	634911	347.9	0	0				Uninhabited						
8	Agraharakarai	634912	397.5	0	0				Uninhabited						
9	Bodichinnampalayam	634915	287.1	0	0				Uninhabited						
10	Solamadevikarai	634916	360.5	0	0				Uninhabited						
11	Alukuli	634919	939.2	6974	2163	3	2	2	1	1	1	c	c	c	1
12	Pariyur	634920	292.1	2265	742	2	1	1	1	1	1	b	c	b	b
13	Vellalalayam	634921	500.2	5596	1743	4	2	2	1	1	a	b	c	a	b
14	Nanjaigopi	634922	515.3	1758	549	3	2	a	a	a	b	b	c	b	b
15	Pulavakalipalayam	634923	871.9	5125	1715	5	4	2	2	2	b	a	c	a	a
16	Kullampalayam	634924	376.6	3089	975	2	1	1	1	a	a	b	c	b	b
17	Nathipalayam	634925	284.6	1385	430	1	2	a	a	b	b	b	c	b	b
18	Modachur	634926	719.2	7666	2339	7	2	1	a	a	b	c	c	c	c
19	Kalingiyam	634927	1607	9722	2994	9	6	3	a	a	a	c	c	c	c
20	Kottupullampalayam	634928	1321	6083	1910	4	5	1	a	a	a	c	c	b	a
21	Ayalur	634936	1887	5980	1850	7	8	1	b	a	b	c	c	a	b
22	Nagadevampalayam	634937	1151	4873	1526	5	3	1	a	a	b	b	c	a	b
23	Kadukkampalayam	634938	568.2	2467	804	2	2	a	a	a	b	b	c	b	b
24	Chandrapuram	634939	334.9	1597	511	3	2	a	a	a	b	b	c	b	b
25	Vellankovil	634940	1109	6144	1931	7	7	2	1	1	c	c	c	c	c
26	Siruvalur	634941	2522	7923	2576	6	4	3	a	a	c	c	c	a	c
BLOCK TOTAL			20101	96187	30232	83	63	25	8	6	2	1	0	1	2

Amenities and Land use (As in 2009)

Name of CD Block: Gobichettipalayam														Location CodeNo: 0131			
Number of educational amenities available (If not available within the village, the distance range code viz; a for <5 Kms, b for 5-10 Kms and c for 10+ kms of nearest place where facility is available is given).				Number of Medical Amenities available. (If not available within the village , the distance range code viz; a for < 5 Kms, b for 5-10 Kms and c for 10+ kms of nearest place where facility is available is given).													
Vocational training school /ITI	Non-formal training centre (NFTC)	Special school for disabled (SSD)	Others (specify)	Community health centre (CHC)	Primary health centre (PHC)	Primary health sub centre (PHS)	Maternity and child welfare centre (MCW)	T.B. clinic (TBC)	Hospital-allopathic (HA)	Hospital-alternative medicine (HO)	Dispensary (D)	Veterinary hospital (VH)	Mobile health clinic (MHC)	Family welfare centre (FWC)	Name of Village	Sl. No.	
17	18	19	20	21	22	23	24	25	26	27	28	29	30	31	2	1	
b	1	c		c	b	1	b	b	c	c	b	b		b	Savandapur	1	
b	1	c		b	b	a	b	b	c	c	b	b		b	Ammapalayam	2	
c	1	c		b	b	b	b	b	c	c	b	b		b	Mevani	3	
b	1	c		b	b	1	b	b	c	c	b	b		b	Perundalaiyur	4	
b	1	c		a	a	1	a	b	b	b	a	a		a	Kugalur	5	
b	1	c		a	a	a	a	b	b	b	a	a		a	Puthukkarai	6	
				Uninhabited												Palayapariyurkarai	7
				Uninhabited												Agraharakarai	8
				Uninhabited												Bodichinnampalayam	9
				Uninhabited												Solamadevikarai	10
1	1	c		c	a	1	a	a	b	b	a	a		a	Alukuli	11	
a	a	c		b	b	a	a	a	a	a	b	a		b	Pariyur	12	
a	1	c		b	b	1	a	a	a	a	b	a		b	Vellalalayam	13	
b	1	c		b	b	a	b	b	b	b	b	b		b	Nanjaigopi	14	
b	1	c		a	a	1	a	b	b	b	a	1		a	Pulavakalipalayam	15	
a	1	c		b	b	1	a	a	a	a	b	b		b	Kullampalayam	16	
b	1	c		b	b	1	b	b	b	b	b	a		b	Nathipalayam	17	
b	1	c		c	c	1	a	a	a	a	c	b		c	Modachur	18	
a	1	c		c	b	1	a	a	a	a	b	1		b	Kalingiyam	19	
b	1	c		c	1	1	1	1	b	b	1	a		1	Kottupullampalayam	20	
b	1	c		b	1	1	1	1	b	b	1	b		1	Ayalur	21	
b	1	c		b	b	1	b	b	b	b	b	b		b	Nagadevampalayam	22	
b	1	c		b	b	1	b	b	b	b	b	1		b	Kadukkampalayam	23	
b	1	c		b	b	a	b	b	b	b	b	a		b	Chandrapuram	24	
c	1	c		c	b	3	1	b	c	c	b	b		b	Vellankovil	25	
c	1	c		c	1	1	1	1	c	c	1	1		1	Siruvalur	26	
1	21	0	0	0	3	18	4	3	0	0	3	4	0	3			

Amenities and Land use (As in 2009)

Name of CD Block: Gobichettipalayam

Location CodeNo: 0131

Sl. No.	Name of Village	Number of Non-Government Medical Amenities available.							Availability of drinking water - Yes / No							
		Charitable non Govt. hospital/Nursing home.	Medical practitioner with MBBS Degree	Medical practitioner with other degree	Medical practitioner with no degree	Traditional practitioner and faith healer	Medicine Shop	Others	Tap water (Treated/Untreated)	Well water (Covered / Uncovered well)	Hand Pump	Tube wells / Bore well	Spring	River / Canal	Tank / Pond / Lake	Others
1	2	32	33	34	35	36	37	38	39	40	41	42	43	44	45	46
1	Savandapur	0	0	0	0	0	0	0	Yes	Yes	Yes	Yes	No	Yes	No	Yes
2	Ammapalayam	0	0	0	0	0	0	0	Yes	Yes	No	No	No	No	No	No
3	Mevani	0	0	0	0	0	0	0	Yes	Yes	Yes	Yes	No	No	Yes	No
4	Perundalaiyur	0	1	0	0	0	1	0	Yes	Yes	No	Yes	No	No	No	No
5	Kugalur	0	1	0	0	1	1	0	Yes	Yes	Yes	Yes	No	Yes	No	Yes
6	Puthukkarai	0	0	0	0	0	0	0	Yes	Yes	Yes	Yes	No	Yes	No	Yes
7	Palayapariyurkarai	Uninhabited														
8	Agraharakarai	Uninhabited														
9	Bodichinnampalayam	Uninhabited														
10	Solamadevikarai	Uninhabited														
11	Alukuli	0	1	0	2	0	2	0	Yes	Yes	Yes	Yes	No	No	No	No
12	Pariyur	0	0	0	0	0	0	0	Yes	Yes	Yes	Yes	No	Yes	No	Yes
13	Vellalapalayam	0	1	0	0	0	1	0	Yes	Yes	Yes	Yes	No	No	No	Yes
14	Nanjaigopi	0	0	0	0	0	0	0	Yes	Yes	No	Yes	No	No	No	Yes
15	Pulavakalipalayam	0	0	0	0	0	0	0	Yes	Yes	Yes	Yes	No	No	No	No
16	Kullampalayam	0	0	0	0	0	0	0	Yes	Yes	Yes	Yes	No	No	No	No
17	Nathipalayam	0	0	0	0	0	0	0	Yes	Yes	Yes	Yes	Yes	No	No	No
18	Modachur	0	1	0	1	1	1	0	Yes	Yes	Yes	Yes	No	No	No	Yes
19	Kalingiyam	0	1	0	0	0	1	0	Yes	Yes	Yes	Yes	No	No	No	Yes
20	Kottupullampalayam	0	0	0	0	0	0	0	Yes	Yes	Yes	Yes	No	No	No	No
21	Ayalur	0	0	0	0	0	0	0	Yes	Yes	Yes	Yes	No	Yes	Yes	Yes
22	Nagadevampalayam	0	0	0	0	0	0	0	Yes	Yes	Yes	Yes	No	No	No	Yes
23	Kadukkampalayam	0	0	0	0	0	0	0	Yes	Yes	Yes	Yes	No	No	No	No
24	Chandrapuram	0	0	0	0	0	0	0	Yes	Yes	Yes	Yes	No	No	No	No
25	Vellankovil	0	1	0	0	0	1	0	Yes	Yes	Yes	Yes	No	No	No	Yes
26	Siruvalur	0	1	0	0	0	1	0	Yes	Yes	Yes	Yes	No	Yes	No	No
BLOCK TOTAL		0	8	0	3	2	9	0	22	22	19	21	1	6	2	11

Amenities and Land use (As in 2009)

Name of CD Block: Gobichettipalayam

Location CodeNo: 0131

Availability of toilet & others Yes / No				Communication and transport facilities (If amenities available code -Yes is given except for Village Pin Code ,If not available within the village , the distance range code viz; a for < 5 Kms, b for 5-10 Kms and c for 10+ kms of nearest place where facility available is given)								Name of Village	Sl. No.
Community toilet including bath.	Community toilet excluding bath.	Rural sanitary mart or sanitary hardware outlet available near the village.	Community bio- gas or recycle of waste for productive use.	Post office(PO)	Sub post office (SPO)	Post & Telegraph office (P&TO)	Village Pin Code	Telephones (Land lines)	Public call office (PCO)	Mobile phone coverage	Internet cafes/ Common service centre (CSC)		
47	48	49	50	51	52	53	54	55	56	57	58	2	1
No	Yes	No	No	a	Yes	a	638313	Yes	a	Yes	c	Savandapur	1
No	Yes	No	No	b	a	c	638313	Yes	Yes	Yes	c	Ammapalayam	2
Yes	Yes	No	No	b	Yes	b	638313	Yes	b	Yes	c	Mevani	3
Yes	Yes	No	No	a	Yes	a	638315	Yes	Yes	Yes	b	Perundalaiyur	4
No	No	No	No	a	Yes	a	638455	Yes	Yes	Yes	b	Kugalur	5
No	No	Yes	Yes	b	Yes	b	638313	Yes	b	Yes	b	Puthukkarai	6
			Uninhabited									Palayapariyurkarai	7
			Uninhabited									Agraharakarai	8
			Uninhabited									Bodichinnampalayam	9
			Uninhabited									Solamadevikarai	10
No	No	Yes	No	b	Yes	b	638453	Yes	Yes	Yes	b	Alukuli	11
Yes	Yes	No	No	a	Yes	a	638476	Yes	Yes	Yes	a	Pariyur	12
Yes	No	Yes	No	a	Yes	a	638476	Yes	Yes	Yes	a	Vellalalayam	13
Yes	No	No	No	b	Yes	b	638313	Yes	Yes	Yes	b	Nanjaigopi	14
No	No	No	Yes	b	Yes	b	638476	Yes	Yes	Yes	Yes	Pulavakalipalayam	15
Yes	No	No	Yes	a	Yes	a	638476	Yes	a	Yes	a	Kullampalayam	16
No	No	No	No	b	a	b	638476	Yes	Yes	Yes	b	Nathipalayam	17
No	Yes	Yes	No	a	a	a	638476	Yes	a	Yes	a	Modachur	18
No	No	No	No	a	Yes	a	638453	Yes	Yes	Yes	a	Kalingiyam	19
Yes	No	No	No	b	Yes	Yes	638457	Yes	Yes	Yes	b	Kottupullampalayam	20
No	Yes	No	No	b	Yes	b	638453	Yes	Yes	Yes	b	Ayalur	21
No	Yes	No	No	b	b	b	638476	Yes	b	Yes	b	Nagadevampalayam	22
Yes	No	No	Yes	b	Yes	b	638476	Yes	Yes	Yes	b	Kadukkampalayam	23
Yes	No	No	No	b	a	b	638455	Yes	Yes	Yes	b	Chandrapuram	24
No	Yes	No	No	c	Yes	c	638054	Yes	Yes	Yes	c	Vellankovil	25
Yes	No	No	No	c	Yes	c	638054	Yes	Yes	Yes	c	Siruvalur	26
10	9	4	4	0	17	1	22	22	16	22	1		

Amenities and Land use (As in 2009)

Name of CD Block: Gobichettipalayam

Location CodeNo: 0131

Sl. No.	Name of Village	Communication and transport facilities (If amenities available code -Yes is given except for Village Pin Code, If not available within the village, the distance range code viz; a for < 5 Kms, b for 5-10 Kms and c for 10+ kms of nearest place where facility available is given)									
		Private courier facility	Bus service (Public & Private)	Railway stations	Auto/Modified Autos	Taxis and Vans	Tractors	Cycle-pulled rickshaws(Manual & Machine driven)	Carts driven by animals	Sea /River ferry service	
1	2	59	60	61	62	63	64	65	66	67	
1	Savandapur	c	Yes	c	a	Yes					
2	Ammapalayam	c	a	c	b	b					
3	Mevani	c	Yes	Yes	b	Yes					
4	Perundalaiyur	b	Yes	c	Yes	b					
5	Kugalur	b	Yes	c	b	Yes					
6	Puthukkarai	b	Yes	b	b	Yes					
7	Palayapariyurkarai					Uninhabited					
8	Agraharakarai					Uninhabited					
9	Bodichinnampalayam					Uninhabited					
10	Solamadevikarai					Uninhabited					
11	Alukuli	b	Yes	c	b	Yes					
12	Pariyur	a	Yes	c	a	a					
13	Vellalalayam	a	Yes	c	Yes	Yes					
14	Nanjaigopi	b	Yes	c	Yes	Yes					
15	Pulavakalipalayam	b	Yes	c	b	Yes					
16	Kullampalayam	a	Yes	c	a	a					
17	Nathipalayam	b	Yes	c	b	b					
18	Modachur	a	a	c	a	Yes					
19	Kalingiyam	a	Yes	c	Yes	Yes					
20	Kottupullampalayam	b	Yes	c	b	Yes					
21	Ayalur	b	Yes	c	Yes	Yes					
22	Nagadevampalayam	b	Yes	c	b	b					
23	Kadukkampalayam	b	Yes	c	b	Yes					
24	Chandrapuram	b	Yes	c	b	a					
25	Vellankovil	c	Yes	c	c	Yes					
26	Siruvalur	c	Yes	c	c	Yes					
BLOCK TOTAL		0	20	1	5	15	0	0	0	0	

Amenities and Land use (As in 2009)

Name of CD Block: Gobichettipalayam

Location CodeNo: 0131

Village connected to highways,village roads, banks & credit societies (If amenities available code -Yes is given, If not available within the village , the distance range code viz; a for < 5 Kms, b for 5-10 Kms and c for 10+ kms of nearest place where facility available is given)

Connected to national highway(NH)	Connected to state highway(SH)	Connected to major district road (MDR)	Connected to others district road	Pucca roads	Kutcha roads	Water bounded macadam(WBM) roads	Navigable waterway (river/canal)(NW)	Footpaths (FP)	Commercial & Co-operative Banks	ATM	Agricultural Credit Societies	Name of Village	Sl. No.
68	69	70	71	72	73	74	75	76	77	78	79	2	1
c	Yes	Yes	Yes	Yes	a	Yes		Yes	a	c	Yes	Savandapur	1
c	a	a	a	Yes	Yes	a		Yes	a	c	a	Ammapalayam	2
c	c	b	b	Yes	Yes	Yes		Yes	b	c	Yes	Mevani	3
c	b	b	Yes	Yes	Yes	Yes		Yes	b	b	b	Perundalaiyur	4
c	Yes	a	Yes	Yes	Yes	a		Yes	Yes	b	Yes	Kugalur	5
c	b	b	b	Yes	a	a		Yes	b	b	Yes	Puthukkarai	6
						Uninhabited						Palayapariyurkarai	7
						Uninhabited						Agraharakarai	8
						Uninhabited						Bodichinnampalayam	9
						Uninhabited						Solamadevikarai	10
c	Yes	Yes	Yes	Yes	Yes	a		Yes	a	b	Yes	Alukuli	11
c	Yes	Yes	Yes	Yes	Yes	a		Yes	a	a	Yes	Pariyur	12
c	Yes	Yes	b	Yes	Yes	Yes		Yes	Yes	a	Yes	Vellalapalayam	13
c	a	a	a	Yes	Yes	Yes		Yes	Yes	b	Yes	Nanjaigopi	14
c	Yes	Yes	a	Yes	Yes	b		Yes	b	b	Yes	Pulavakalipalayam	15
c	Yes	a	a	Yes	a	a		Yes	a	a	a	Kullampalayam	16
c	a	a	a	Yes	a	a		Yes	b	b	a	Nathipalayam	17
c	Yes	Yes	Yes	Yes	Yes	Yes		Yes	a	a	a	Modachur	18
c	Yes	Yes	Yes	Yes	Yes	a		Yes	a	a	a	Kalingiyam	19
c	Yes	Yes	Yes	Yes	Yes	a		Yes	a	b	Yes	Kottupullampalayam	20
c	Yes	Yes	Yes	Yes	Yes	b		Yes	b	b	b	Ayalur	21
c	b	b	b	Yes	Yes	Yes		Yes	a	b	Yes	Nagadevampalayam	22
c	b	b	b	Yes	Yes	Yes		Yes	a	b	a	Kadukkampalayam	23
c	b	a	a	Yes	Yes	a		Yes	b	b	Yes	Chandrapuram	24
c	Yes	b	b	Yes	Yes	Yes		Yes	Yes	c	Yes	Vellankovil	25
c	a	Yes	Yes	Yes	Yes	Yes		Yes	a	c	Yes	Siruvalur	26
0	12	10	10	22	18	10	0	22	4	0	14		

Amenities and Land use (As in 2009)

Name of CD Block: Gobichettipalayam

Location CodeNo: 0131

Sl. No.	Name of Village	Availability of miscellaneous facilities (If amenities available code -Yes is given, If not available within the village, the distance range code viz; a for < 5 Kms, b for 5-10 Kms and c for 10+ kms of nearest place where facility is available is given)									
		Self-Help Group (SHG)	Public distribution system (PDS) shop	Mandis / Regular market	Weekly Haat	Agricultural marketing society	Integrated Child Development Scheme (Nutritional Centres)	Anganwadi Centre (Nutritional Centres)	Others (Nutritional Centres)	ASHA (Accredited Social Health Activist)	Community centre with/without TV
1	2	80	81	82	83	84	85	86	87	88	89
1	Savandapur	Yes	Yes	c	a	c	Yes	Yes	Yes		Yes
2	Ammapalayam	Yes	Yes	c	b	c	Yes	Yes	Yes		Yes
3	Mevani	Yes	b	Yes	c	b	Yes	Yes	Yes		Yes
4	Perundalaiyur	Yes	Yes	a	a	b	Yes	Yes	Yes		a
5	Kugalur	Yes	Yes	b	Yes	b	Yes	Yes	Yes		Yes
6	Puthukkarai	a	Yes	b	a	b	Yes	Yes	Yes		b
7	Palayapariyurkarai						Uninhabited				
8	Agraharakarai						Uninhabited				
9	Bodichinnampalayam						Uninhabited				
10	Solamadevikarai						Uninhabited				
11	Alukuli	Yes	Yes	b	Yes	b	Yes	Yes	Yes		Yes
12	Pariyur	Yes	Yes	a	a	a	Yes	Yes	Yes		Yes
13	Vellalalayam	Yes	Yes	a	Yes	a	Yes	Yes	Yes		Yes
14	Nanjaigopi	Yes	b	b	a	b	Yes	Yes	Yes		b
15	Pulavakalipalayam	Yes	Yes	b	Yes	Yes	Yes	Yes	Yes		a
16	Kullampalayam	Yes	Yes	a	a	a	Yes	Yes	Yes		b
17	Nathipalayam	Yes	Yes	b	b	b	Yes	Yes	Yes		b
18	Modachur	Yes	Yes	a	a	a	Yes	Yes	Yes		Yes
19	Kalingiyam	Yes	Yes	a	a	a	Yes	Yes	Yes		Yes
20	Kottupullampalayam	Yes	Yes	b	a	b	Yes	Yes	Yes		a
21	Ayalur	Yes	Yes	b	a	a	Yes	Yes	Yes		b
22	Nagadevampalayam	Yes	Yes	b	b	b	Yes	Yes	Yes		Yes
23	Kadukkampalayam	Yes	Yes	b	b	b	Yes	Yes	Yes		b
24	Chandrapuram	Yes	Yes	b	a	b	Yes	Yes	Yes		Yes
25	Vellankovil	Yes	Yes	c	Yes	Yes	Yes	Yes	Yes		Yes
26	Siruvalur	Yes	Yes	c	Yes	b	Yes	Yes	Yes		Yes
BLOCK TOTAL		21	20	1	6	2	22	22	22	0	13

Amenities and Land use (As in 2009)

Name of CD Block: Gobichettipalayam

Location CodeNo: 0131

Availability of miscellaneous facilities (If amenities available code -Yes is given, If not available within the village, the distance range code viz; a for < 5 Kms, b for 5-10 Kms and c for 10+ kms of nearest place where facility is available is given)								Availability of electricity (Yes/No)				Nearest Town		Name of Village	Sl. No.
Sports Field,	Sports Club / Recreation Centre	Cinema / Video Hall	Public Library	Public Reading Room	Newspaper Supply	Assembly Polling station	Birth & Death Registration Office	Power Supply for Domestic Use (ED)	Power Supply for Agricultural Use (EAG)	Power Supply for Commercial Use (EC)	Power Supply for All Uses (EA)	Name	Distance range code i.e. a for < 5 Kms, b for 5-10 Kms and c for 10+ kms		
90	91	92	93	94	95	96	97	98	99	100	101	102	103	2	1
Yes	c	c	Yes	Yes	Yes	Yes	Yes	Yes	Yes	No	No	Athani	a	Savandapur	1
Yes	c	c	Yes	Yes	Yes	Yes	Yes	Yes	Yes	No	No	Kugalur	b	Ammapalayam	2
b	b	b	b	Yes	Yes	Yes	Yes	Yes	Yes	Yes	No	Kugalur	b	Mevani	3
Yes	a	a	a	b	Yes	Yes	Yes	Yes	Yes	No	No	P. Mettu palayam	a	Perundalaiyur	4
Yes	a	b	Yes	Yes	Yes	Yes	Yes	Yes	Yes	Yes	Yes	Kugalur	a	Kugalur	5
a	b	b	a	a	Yes	a	a	Yes	Yes	Yes	Yes	Kugalur	a	Puthukkarai	6
			Uninhabited									Gobichettipalayam	a	Palayapariyurkarai	7
			Uninhabited									Gobichettipalayam	b	Agraharakarai	8
			Uninhabited									Kasipalayam	b	Bodichinnampalayam	9
			Uninhabited									Ksasipalayam	b	Solamadevikarai	10
Yes	b	b	Yes	Yes	Yes	Yes	Yes	Yes	Yes	Yes	Yes	Kasipalayam	a	Alukuli	11
Yes	a	a	Yes	Yes	Yes	Yes	Yes	Yes	Yes	Yes	Yes	Gobichettipalayam	a	Pariyur	12
Yes	Yes	a	Yes	Yes	Yes	Yes	Yes	Yes	Yes	Yes	Yes	Gobichettipalayam	a	Vellalalayam	13
Yes	b	b	a	a	Yes	Yes	Yes	Yes	Yes	Yes	Yes	Gobichettipalayam	b	Nanjaigopi	14
b	Yes	a	Yes	Yes	Yes	Yes	Yes	Yes	Yes	Yes	Yes	Gobichettipalayam	b	Pulavakalipalayam	15
b	a	a	Yes	Yes	Yes	Yes	Yes	Yes	Yes	Yes	Yes	Gobichettipalayam	a	Kullampalayam	16
Yes	b	b	a	Yes	Yes	Yes	Yes	Yes	Yes	Yes	Yes	Gobichettipalayam	b	Nathipalayam	17
Yes	b	a	Yes	Yes	Yes	Yes	Yes	Yes	Yes	Yes	Yes	Gobichettipalayam	a	Modachur	18
Yes	a	a	a	a	Yes	Yes	Yes	Yes	Yes	Yes	Yes	Gobichettipalayam	a	Kalingiyam	19
Yes	b	b	Yes	Yes	Yes	Yes	Yes	Yes	Yes	Yes	Yes	Lakkampatti	a	Kottupullampalayam	20
Yes	b	b	b	b	Yes	Yes	Yes	Yes	Yes	No	Yes	Gobichettipalayam	b	Ayalur	21
a	a	b	Yes	Yes	Yes	Yes	Yes	Yes	Yes	Yes	Yes	Kolappalur	a	Nagadevampalayam	22
b	b	b	Yes	Yes	Yes	Yes	Yes	Yes	Yes	Yes	No	Gobichettipalayam	b	Kadukkampalayam	23
Yes	b	b	Yes	Yes	Yes	b	Yes	Yes	Yes	Yes	Yes	Kugalur	b	Chandrapuram	24
Yes	c	c	Yes	Yes	Yes	Yes	Yes	Yes	Yes	Yes	Yes	Gobichettipalayam	c	Vellankovil	25
Yes	Yes	c	Yes	Yes	Yes	Yes	Yes	Yes	Yes	Yes	Yes	Kolappalur	a	Sirivalur	26
16	3	0	15	17	22	20	21	22	22	18	17	0	0		

Amenities and Land use (As in 2009)

Name of CD Block: Gobichettipalayam

Location CodeNo: 0131

Sl. No.	Name of Village	Land Use											
		Area under different types of land use (in hectares rounded up to one decimal place)											
		Forests	Area under Non-agricultural Uses	Barren and Un-cultivable land	Permanent Pastures and Other Grazing Lands	Land Under Miscellaneous Tree Crops etc.	Culturable Waste Land	Fallow lands other than current fallows	Current Fallows	Net Area Sown	Total Irrigated Land Area	Total Un-irrigated Land Area	
1	2	104	105	106	107	108	109	110	111	112	113	114	
1	Savandapur	0	81	0	0	0	0	0	0	0.3	654.9	654.9	0
2	Ammapalayam	0	25.4	0	0	0	0	0	0	13.8	222.6	222.6	0
3	Mevani	0	39.5	0	0	0	0	0	0	24.4	372.9	372.9	0
4	Perundalaiyur	0	185.2	0	0	0	0	0	0	72.8	562.3	562.3	0
5	Kugalur	0	101.2	0	0	0	298.6	1.3	0.9	472	472	472	0
6	Puthukkarai	0	30.9	0	0	0	0	0	0	6.8	542.2	542.2	0
7	Palayapariyurkarai	0	25.9	0	0	0	0	0	0	4.7	317.2	317.2	0
8	Agraharakarai	0	21.7	0	0	0	0	0	0	7.6	368.1	368.1	0
9	Bodichinnampalayam	0	31.7	0	0	0	0	0	0	16.8	238.6	238.6	0
10	Solamadevikarai	0	43.3	0	0	0	0	0	0	11.2	306	306	0
11	Alukuli	0	191.9	1.8	0	0	0	0	0	144.2	601.4	601.4	0
12	Pariyur	0	44.2	0	0	0	0	0	0	55.2	192.8	192.8	0
13	Vellalalayam	0	73.8	0	0	0	0	0	0	85.8	340.6	340.6	0
14	Nanjaigopi	0	62	0.3	0	0	0	0	0	36.2	416.9	416.9	0
15	Pulavakalipalayam	0	100.3	5	0	0	0	0	0	141.1	625.4	599.4	26.1
16	Kullampalayam	0	56.5	0	0	0	0	0	0	70.8	249.3	249.3	0
17	Nathipalayam	0	32.5	0.5	0	0	0	0	0	84.8	166.7	166.7	0
18	Modachur	0	90.8	0	0	0	0	0	0.1	160.7	467.7	467.7	0
19	Kalingiyam	0	226.5	5.3	0	0	0	0	0	510.8	863.9	778.2	85.7
20	Kottupullampalayam	0	233.7	7	0	0	1.2	0	0	366.6	713	513.9	199.1
21	Ayalur	0	171.4	3.1	0	0	0	0	0	682.4	1029.9	285.4	744.5
22	Nagadevampalayam	0	148.1	0.5	0	0	0	0	0	209.8	792.5	774.9	17.5
23	Kadukkampalayam	0	70	0.5	0	0	0	0	0	114.2	383.6	383.6	0
24	Chandrapuram	0	62.7	0.6	0	0	0	0	0	17.4	254.3	252.2	2
25	Vellankovil	0	131	0	0	0	0	0	0	114.2	864.1	590.2	273.8
26	Siruvalur	0	206.8	1.6	0	0	0	0	0	326.6	1987.3	733.8	1253
	BLOCK TOTAL	0	2488	26.2	0	0	299.8	1.4	3280	14006.2	11403.8	2602	

Amenities and Land use (As in 2009)

Name of CD Block: Gobichettipalayam					Location CodeNo: 0131				
Land Use					Name of three most important commodities manufactured			Name of Village	Sl. No.
Area irrigated by source (in hectare).					First	Second	Third		
Canals (C)	Wells/Tube-wells(W/TW)	Tanks/Lakes(T/L)	Water Falls(WF)	Others(O)					
115	116	117	118	119	120	121	122	2	1
573.9	9	72	0	0				Savandapur	1
169.3	53.3	0	0	0				Ammapalayam	2
330.3	42.6	0	0	0	Rope			Mevani	3
450.2	105.6	6.5	0	0	Sugar			Perundalaiyur	4
472	0	0	0	0				Kugalur	5
534	8.2	0	0	0				Puthukkarai	6
317.2	0	0	0	0				Palayapariyurkarai	7
368.1	0	0	0	0				Agraharakarai	8
142.5	96.1	0	0	0				Bodichinnampalayam	9
302	4	0	0	0				Solamadevikarai	10
396.6	204.8	0	0	0	Cloth			Alukuli	11
68.6	124.2	0	0	0				Pariyur	12
239.3	101.3	0	0	0				Vellalapalayam	13
253.2	163.7	0	0	0				Nanjaigopi	14
455.8	143.6	0	0	0	Jaggery	Silk	Granite	Pulavakalipalayam	15
201	48.3	0	0	0				Kullampalayam	16
151.7	15	0	0	0	Door Mat			Nathipalayam	17
467.7	0	0	0	0	Jaggery			Modachur	18
500.6	277.5	0	0	0	Cloth	Door Mat		Kalingiyam	19
243.2	270.7	0	0	0				Kottupullampalayam	20
285.4	0	0	0	0	Cloth	Palm Sugar		Ayalur	21
652.4	122.5	0	0	0	Jaggery	Sugar		Nagadevampalayam	22
259.3	76.5	47.8	0	0				Kadukkampalayam	23
174.3	78	0	0	0				Chandrapuram	24
40.9	549.4	0	0	0	Murukku	Cloths		Vellankovil	25
17.2	716.6	0	0	0	Palm Sugar	Thread		Siruvalur	26
8066.7	3210.9	126.3	0						

**NAMBIYUR
COMMUNITY DEVELOPMENT
BLOCK**

Alphabetical list of villages with location code numbers in 2001 and 2011

Name of the District: Erode		Name of the CD Block: Nambiyur	
Serial number	Name of the Village	2011 Census location code number	2001 Census location code number
1	2	3	4
Name of the Taluk: Gobichettipalayam			
1	Andipalayam	634934	00754200
2	Anjanur	634945	00755300
3	Avalampalayam	634955	00756300
4	Emmampoondi	634950	00755800
5	Gudakkarai	634933	00754100
6	Irugalur	634944	00755200
7	Kadasellipalayam	634952	00756000
8	Kadathur	634931	00753900
9	Karattupalayam	634929	00753700
10	Koshanam	634943	00755100
11	Kurumandur	634935	00754300
12	Lagampalayam	634946	00755400
13	Mottanam	634949	00755700
14	Nichampalayam	634956	00756400
15	Olalakovil	634951	00755900
16	Polavapalayam	634948	00755600
17	Santhipalayam	634954	00756200
18	Sinnaripalayam	634953	00756100
19	Sundakkampalayam	634932	00754000
20	Talguni	634942	00755000
21	Vemandampalayam	634947	00755500

Amenities and Land use (As in 2009)

Name of CD Block: Nambiyur

Location CodeNo: 0132

Sl. No.	Name of Village	Location code no.	Total area of the village (in hectares rounded up to one decimal place)	Total population (2011 census)	Number of households (2011 census)	Number of educational amenities available (If not available within the village, the distance range code viz; a for < 5 Kms, b for 5-10 Kms and c for 10+ kms of nearest place where facility is available is given).										
						Pre-Primary school (PP)	Primary school (P)	Middle school (M)	Secondary School (S)	Senior Secondary school (SS)	Degree college of arts science & commerce (ASC)	Engineering college(EC)	Medical college (MC)	Management institute (MI)	Polytechnic (Pt)	
1	2	3	4	5	6	7	8	9	10	11	12	13	14	15	16	
1	Karattupalayam	634929	2003	7835	2419	8	5	2	1	a	b	c	c	c	b	
2	Kadathur	634931	907.3	4171	1329	5	3	1	1	b	c	b	c	c	c	
3	Sundakkampalayam	634932	683.3	4134	1339	5	4	1	b	b	c	c	c	c	c	
4	Gudakkarai	634933	662.4	3289	1019	4	4	1	1	b	c	c	c	c	b	
5	Andipalayam	634934	523	2025	615	1	1	1	a	b	c	c	c	c	c	
6	Kurumandur	634935	623.3	4190	1291	3	3	2	2	2	b	c	c	c	b	
7	Talguni	634942	590.2	1693	562	2	2	b	a	b	c	c	c	c	c	
8	Koshanam	634943	2086	7397	2321	11	6	3	a	a	c	c	c	c	c	
9	Irugalur	634944	636.6	614	204	3	3	1	b	b	c	c	c	c	c	
10	Anjanur	634945	821	4302	1351	5	6	1	b	b	c	c	c	c	c	
11	Lagampalayam	634946	452.7	1847	538	3	3	1	a	a	c	c	c	c	b	
12	Vemandampalayam	634947	1837	3663	1112	5	5	4	4	2	c	c	c	c	c	
13	Polavapalayam	634948	530.7	1789	529	3	2	a	a	a	c	c	c	c	c	
14	Mottanam	634949	461.3	1111	319	1	1	b	b	b	c	c	c	c	c	
15	Emmampoondi	634950	2146	6366	1890	8	7	2	1	1	c	c	c	c	c	
16	Olalakovil	634951	1754	4993	1537	4	5	2	1	1	c	c	c	c	c	
17	Kadasellipalayam	634952	252.1	355	110	1	1	a	b	b	c	c	c	c	c	
18	Sinnaripalayam	634953	972.3	2604	811	3	3	a	a	a	c	c	c	b	c	
19	Santhipalayam	634954	925.8	4050	1268	1	5	1	1	1	c	c	c	a	c	
20	Avalampalayam	634955	713.4	960	305	1	1	a	a	a	c	c	c	a	c	
21	Nichampalayam	634956	658	2323	720	1	1	a	a	a	c	c	c	b	c	
BLOCK TOTAL			20240	69711	21589	78	71	23	12	7	0	0	0	0	0	

Amenities and Land use (As in 2009)

Name of CD Block: Nambiyur

Location CodeNo: 0132

Number of educational amenities available (If not available within the village, the distance range code viz; a for <5 Kms, b for 5-10 Kms and c for 10+ kms of nearest place where facility is available is given).				Number of Medical Amenities available. (If not available within the village, the distance range code viz; a for <5 Kms, b for 5-10 Kms and c for 10+ kms of nearest place where facility is available is given).										Name of Village	Sl. No.	
Vocational training school /ITI	Non-formal training centre (NFTC)	Special school for disabled (SSD)	Others (specify)	Community health centre (CHC)	Primary health centre (PHC)	Primary health sub centre (PHS)	Maternity and child welfare centre (MCW)	T.B. clinic (TBC)	Hospital-allopathic (HA)	Hospital-alternative medicine (HO)	Dispensary (D)	Veterinary hospital (VH)	Mobile health clinic (MHC)			Family welfare centre (FWC)
17	18	19	20	21	22	23	24	25	26	27	28	29	30	31	2	1
c	1	c	1	c	b	1	b	b	c	c	b	a		b	Karattupalayam	1
c	1	c		b	b	1	b	b	c	c	b	a		b	Kadathur	2
c	1	c		b	b	1	1	b	c	c	b	1		b	Sundakkampalayam	3
c	1	c		b	b	1	b	b	c	c	b	b		b	Gudakkarai	4
c	1	c		b	a	1	a	a	c	c	a	a		a	Andipalayam	5
1	1	c		b	1	1	1	1	b	b	1	1		1	Kurumandur	6
c	1	c		c	b	1	b	b	b	b	b	a		b	Talguni	7
c	1	c		a	a	3	a	a	c	c	a	a		a	Koshanam	8
c	1	c		b	b	1	1	b	c	c	b	b		b	Irugalur	9
c	1	c		b	b	1	1	b	c	c	b	b		b	Anjanur	10
c	1	c		b	b	a	a	b	c	c	b	1		b	Lagampalayam	11
c	1	c		b	b	1	1	b	c	c	b	1		b	Vemandampalayam	12
c	1	c		a	a	1	a	a	c	c	a	a		a	Polavapalayam	13
c	1	c		b	b	b	b	b	c	c	b	b		b	Mottanam	14
c	1	c		b	b	1	b	b	c	c	b	a		b	Emmampoondi	15
c	1	c		b	b	1	b	b	c	c	b	1		b	Olalakovil	16
c	1	c		b	b	b	b	b	c	c	b	b		b	Kadasellipalayam	17
c	1	c		b	a	1	a	a	c	c	a	b		a	Sinnaripalayam	18
c	1	c		c	1	1	1	1	c	c	1	1		1	Santhipalayam	19
c	1	c		c	a	b	a	a	c	c	a	a		a	Avalampalayam	20
c	1	c		c	a	b	a	a	c	c	a	a		a	Nichampalayam	21
1	21	0	1	0	2	18	6	2	0	0	2	6	0	2		

Amenities and Land use (As in 2009)

Name of CD Block: Nambiyur

Location CodeNo: 0132

Sl. No.	Name of Village	Number of Non-Government Medical Amenities available.							Availability of drinking water - Yes / No							
		Charitable non Govt. hospital/Nursing home.	Medical practitioner with MBBS Degree	Medical practitioner with other degree	Medical practitioner with no degree	Traditional practitioner and faith healer .	Medicine Shop	Others	Tap water (Treated/Untreated)	Well water (Covered / Uncovered well)	Hand Pump	Tube wells / Bore well	Spring	River / Canal	Tank / Pond / Lake	Others
1	2	32	33	34	35	36	37	38	39	40	41	42	43	44	45	46
1	Karattupalayam	0	1	2	0	0	1	0	Yes	Yes	Yes	Yes	No	No	No	No
2	Kadathur	0	0	0	0	1	0	0	Yes	Yes	Yes	Yes	No	Yes	Yes	No
3	Sundakkampalayam	0	0	0	0	0	0	0	Yes	Yes	Yes	Yes	No	Yes	No	No
4	Gudakkarai	0	1	1	0	0	1	0	Yes	Yes	Yes	Yes	No	No	No	No
5	Andipalayam	0	0	0	0	0	0	0	Yes	Yes	Yes	Yes	No	No	No	Yes
6	Kurumandur	0	1	1	0	0	1	0	Yes	Yes	Yes	Yes	Yes	No	No	No
7	Talguni	0	0	0	0	0	0	0	Yes	Yes	Yes	Yes	No	No	No	Yes
8	Koshanam	0	0	0	0	0	0	0	Yes	Yes	Yes	Yes	Yes	No	No	Yes
9	Irugalur	0	0	0	0	0	0	0	Yes	No	No	Yes	No	No	No	No
10	Anjanur	0	0	0	0	0	0	0	Yes	Yes	Yes	Yes	Yes	Yes	No	Yes
11	Lagampalayam	0	0	0	0	0	0	0	Yes	Yes	Yes	Yes	No	No	No	No
12	Venandampalayam	0	0	0	0	0	0	0	Yes	Yes	No	Yes	No	No	No	No
13	Polavapalayam	0	0	0	0	0	0	0	Yes	Yes	Yes	Yes	No	No	No	Yes
14	Mottanam	0	0	0	0	0	0	0	Yes	Yes	No	Yes	No	No	No	Yes
15	Emmampoondi	0	0	0	0	0	0	0	Yes	Yes	Yes	Yes	No	No	No	Yes
16	Olalakovil	0	0	0	0	0	0	0	Yes	Yes	Yes	Yes	No	No	Yes	Yes
17	Kadasellipalayam	0	0	0	0	0	0	0	Yes	Yes	Yes	Yes	No	No	No	No
18	Sinnaripalayam	0	0	0	0	0	0	0	Yes	Yes	Yes	Yes	No	No	Yes	Yes
19	Santhipalayam	0	0	0	0	0	0	0	Yes	Yes	Yes	Yes	No	No	No	Yes
20	Avalampalayam	0	0	0	0	0	0	0	Yes	Yes	No	Yes	No	Yes	No	Yes
21	Nichampalayam	0	0	0	0	0	0	0	Yes	Yes	Yes	Yes	No	Yes	No	No
BLOCK TOTAL		0	3	4	0	1	3	0	21	20	17	21	3	5	3	11

Amenities and Land use (As in 2009)

Name of CD Block: Nambiyur

Location CodeNo: 0132

Availability of toilet & others Yes / No				Communication and transport facilities (If amenities available code -Yes is given except for Village Pin Code ,If not available within the village , the distance range code viz; a for < 5 Kms, b for 5-10 Kms and c for 10+ kms of nearest place where facility available is given)								Name of Village	Sl. No.
Community toilet including bath.	Community toilet excluding bath.	Rural sanitary mart or sanitary hardware outlet available near the village.	Community bio- gas or recycle of waste for productive use.	Post office(PO)	Sub post office (SPO)	Post & Telegraph office (P&TO)	Village Pin Code	Telephones (Land lines)	Public call office (PCO)	Mobile phone coverage	Internet cafes/ Common service centre (CSC)		
47	48	49	50	51	52	53	54	55	56	57	58	2	1
No	Yes	Yes	No	a	Yes	c	638457	Yes	Yes	Yes	c	Karattupalayam	1
No	No	No	No	b	b	b	638466	Yes	Yes	Yes	c	Kadathur	2
No	No	No	No	b	Yes	b	638454	Yes	Yes	Yes	c	Sundakkampalayam	3
Yes	No	Yes	No	b	Yes	b	638456	Yes	Yes	Yes	b	Gudakkarai	4
Yes	No	No	No	b	Yes	b	638466	Yes	Yes	Yes	b	Andipalayam	5
No	Yes	No	No	Yes	a	Yes	638457	Yes	Yes	Yes	b	Kurumandur	6
No	No	No	No	a	Yes	a	638456	Yes	b	Yes	c	Talguni	7
Yes	No	Yes	Yes	a	Yes	a	638458	Yes	Yes	Yes	a	Koshanam	8
No	No	No	No	b	Yes	b	638462	Yes	b	Yes	b	Irugalur	9
No	No	No	No	b	a	b	638462	Yes	Yes	Yes	b	Anjanur	10
No	No	Yes	No	b	Yes	b	638462	Yes	Yes	Yes	b	Lagampalayam	11
Yes	No	Yes	No	Yes	Yes	Yes	638462	Yes	Yes	Yes	b	Vemandampalayam	12
No	No	No	No	a	Yes	a	638458	Yes	Yes	Yes	a	Polavapalayam	13
No	No	No	No	b	Yes	b	638458	Yes	Yes	Yes	b	Mottanam	14
Yes	No	Yes	No	b	Yes	b	638460	Yes	Yes	Yes	b	Emmampondi	15
No	No	Yes	No	b	Yes	b	638460	Yes	Yes	Yes	c	Olalakovil	16
No	No	Yes	Yes	b	a	b	638458	Yes	Yes	Yes	b	Kadasellipalayam	17
No	No	No	No	a	Yes	a	638110	Yes	a	Yes	c	Sinnaripalayam	18
No	No	No	Yes	a	Yes	c	638110	Yes	Yes	Yes	c	Santhipalayam	19
No	No	Yes	No	a	Yes	c	638110	Yes	Yes	Yes	c	Avalampalayam	20
No	No	No	Yes	b	a	c	638110	Yes	Yes	Yes	c	Nichampalayam	21
5	2	9	4	2	16	2	21	21	18	21	0		

Amenities and Land use (As in 2009)

Name of CD Block: Nambiyur

Location CodeNo: 0132

Sl. No.	Name of Village	Communication and transport facilities (If amenities available code -Yes is given except for Village Pin Code, If not available within the village, the distance range code viz; a for < 5 Kms, b for 5-10 Kms and c for 10+ kms of nearest place where facility available is given)									
		Private courier facility	Bus service (Public & Private)	Railway stations	Auto/Modified Autos	Taxis and Vans	Tractors	Cycle-pulled rickshaws(Manual & Machine driven)	Carts driven by animals	Sea /River ferry service	
1	2	59	60	61	62	63	64	65	66	67	
1	Karattupalayam	c	Yes	c	Yes	a					
2	Kadathur	c	a	c	b	Yes					
3	Sundakkampalayam	c	Yes	c	Yes	Yes					
4	Gudakkarai	b	Yes	c	Yes	Yes					
5	Andipalayam	b	Yes	c	b	b					
6	Kurumandur	b	Yes	c	b	Yes					
7	Talguni	a	a	c	c	a					
8	Koshanam	a	Yes	c	b	a					
9	Irugalur	b	Yes	c	c	Yes					
10	Anjanur	b	Yes	c	c	Yes					
11	Lagampalayam	b	Yes	c	Yes	Yes					
12	Vemandampalayam	b	Yes	c	b	Yes					
13	Polavapalayam	a	Yes	c	c	a					
14	Mottanam	b	Yes	c	b	Yes					
15	Emmampoondi	b	Yes	c	c	a					
16	Olalakovil	b	Yes	c	c	Yes					
17	Kadasellipalayam	b	Yes	c	c	a					
18	Sinnaripalayam	a	b	c	c	b					
19	Santhipalayam	c	Yes	c	Yes	Yes					
20	Avalampalayam	c	Yes	c	c	a					
21	Nichampalayam	c	Yes	c	c	a					
BLOCK TOTAL		0	18	0	5	11	0	0	0	0	

Amenities and Land use (As in 2009)

Name of CD Block: Nambiyur

Location CodeNo: 0132

Village connected to highways,village roads, banks & credit societies (If amenities available code -Yes is given, If not available within the village , the distance range code viz; a for < 5 Kms, b for 5-10 Kms and c for 10+ kms of nearest place where facility available is given)												Name of Village	Sl. No.
Connected to national highway(NH)	Connected to state highway(SH)	Connected to major district road (MDR)	Connected to others district road	Pucca roads	Kutcha roads	Water bounded macadam(WBM) roads	Navigable waterway (river/canal)(NW)	Footpaths (FP)	Commercial & Co-operative Banks	ATM	Agricultural Credit Societies		
68	69	70	71	72	73	74	75	76	77	78	79	2	1
c	a	a	a	Yes	Yes	Yes		Yes	a	c	a	Karattupalayam	1
c	b	b	b	Yes	Yes	b		Yes	Yes	c	Yes	Kadathur	2
c	Yes	Yes	Yes	b	Yes	Yes		Yes	b	b	a	Sundakkampalayam	3
c	c	a	a	Yes	Yes	a		Yes	b	b	a	Gudakkarai	4
c	b	b	b	Yes	Yes	b		Yes	b	b	Yes	Andipalayam	5
c	b	a	Yes	Yes	Yes	Yes		Yes	Yes	b	Yes	Kurumandur	6
c	a	a	a	Yes	Yes	Yes		Yes	a	c	a	Talguni	7
c	b	b	b	Yes	Yes	Yes		Yes	a	a	Yes	Koshanam	8
c	b	b	b	Yes	Yes	b		Yes	b	b	Yes	Irugalur	9
c	c	b	b	Yes	Yes	Yes		Yes	Yes	b	Yes	Anjanur	10
c	c	Yes	Yes	Yes	Yes	Yes		Yes	a	a	a	Lagampalayam	11
c	c	Yes	Yes	Yes	Yes	Yes		Yes	Yes	Yes	Yes	Vemandampalayam	12
c	c	Yes	Yes	Yes	Yes	Yes		Yes	Yes	a	Yes	Polavapalayam	13
c	c	Yes	a	Yes	Yes	Yes		Yes	b	b	b	Mottanam	14
c	c	b	Yes	Yes	Yes	Yes		Yes	a	b	a	Emmampondi	15
b	b	b	b	Yes	Yes	a		Yes	Yes	b	Yes	Olalakovil	16
c	c	b	b	Yes	Yes	Yes		Yes	b	b	a	Kadasellipalayam	17
c	a	a	a	Yes	Yes	Yes		Yes	a	c	a	Sinnaripalayam	18
b	Yes	Yes	a	Yes	Yes	Yes		Yes	Yes	c	Yes	Santhipalayam	19
c	a	a	a	Yes	Yes	a		Yes	a	c	a	Avalampalayam	20
c	Yes	b	b	Yes	Yes	Yes		Yes	a	c	a	Nichampalayam	21
0	3	6	6	20	21	15	0	21	7	1	10		

Amenities and Land use (As in 2009)

Name of CD Block: Nambiyur

Location CodeNo: 0132

Sl. No.	Name of Village	Availability of miscellaneous facilities (If amenities available code -Yes is given, If not available within the village, the distance range code viz; a for < 5 Kms, b for 5-10 Kms and c for 10+ kms of nearest place where facility is available is given)									
		Self-Help Group (SHG)	Public distribution system (PDS) shop	Mandis / Regular market	Weekly Haat	Agricultural marketing society	Integrated Child Development Scheme (Nutritional Centres)	Anganwadi Centre (Nutritional Centres)	Others (Nutritional Centres)	ASHA (Accredited Social Health Activist)	Community centre with/without TV
1	2	80	81	82	83	84	85	86	87	88	89
1	Karattupalayam	Yes	Yes	c	a	c	Yes	Yes	Yes		Yes
2	Kadathur	Yes	Yes	c	b	Yes	Yes	Yes	Yes		Yes
3	Sundakkampalayam	Yes	Yes	b	b	b	Yes	Yes	Yes		b
4	Gudakkarai	Yes	Yes	b	Yes	Yes	Yes	Yes	Yes		Yes
5	Andipalayam	Yes	Yes	b	a	b	Yes	Yes	Yes		a
6	Kurumandur	Yes	Yes	c	Yes	c	Yes	Yes	Yes		Yes
7	Talguni	Yes	Yes	c	a	c	Yes	Yes	Yes		Yes
8	Koshanam	Yes	Yes	c	Yes	c	Yes	Yes	Yes		Yes
9	Irugalur	Yes	Yes	c	b	Yes	Yes	Yes	Yes		Yes
10	Anjanur	Yes	Yes	c	b	c	Yes	Yes	Yes		Yes
11	Lagampalayam	Yes	Yes	b	a	b	Yes	Yes	Yes		b
12	Vemandampalayam	Yes	Yes	b	Yes	b	Yes	Yes	Yes		Yes
13	Polavapalayam	Yes	Yes	a	a	c	Yes	Yes	Yes		a
14	Mottanam	Yes	Yes	b	b	b	Yes	Yes	Yes		Yes
15	Emmampoondi	Yes	Yes	c	a	c	Yes	Yes	Yes		b
16	Olalakovil	Yes	Yes	c	Yes	b	Yes	Yes	Yes		b
17	Kadasellipalayam	Yes	a	c	a	b	Yes	Yes	Yes		a
18	Sinnaripalayam	Yes	Yes	c	a	c	Yes	Yes	Yes		a
19	Santhipalayam	Yes	Yes	c	Yes	c	Yes	Yes	Yes		Yes
20	Avalampalayam	Yes	Yes	c	a	c	Yes	Yes	Yes		Yes
21	Nichampalayam	Yes	Yes	c	a	c	Yes	Yes	Yes		a
BLOCK TOTAL		21	20	0	6	3	21	21	21	0	12

Amenities and Land use (As in 2009)

Name of CD Block: Nambiyur

Location CodeNo: 0132

Availability of miscellaneous facilities (If amenities available code -Yes is given, If not available within the village, the distance range code viz; a for < 5 Kms, b for 5-10 Kms and c for 10+ kms of nearest place where facility is available is given)								Availability of electricity (Yes/No)				Nearest Town		Name of Village	Sl. No.
Sports Field,	Sports Club / Recreation Centre	Cinema / Video Hall	Public Library	Public Reading Room	Newspaper Supply	Assembly Polling station	Birth & Death Registration Office	Power Supply for Domestic Use (ED)	Power Supply for Agricultural Use (EAG)	Power Supply for Commercial Use (EC)	Power Supply for All Uses (EA)	Name	Distance range code i.e. a for <5 Kms, b for 5- 10 Kms and c for 10+ kms		
90	91	92	93	94	95	96	97	98	99	100	101	102	103	2	1
Yes	Yes	c	Yes	Yes	Yes	Yes	Yes	Yes	Yes	Yes	Yes	Kasipalayam	a	Karattupalayam	1
Yes	Yes	c	b	b	b	Yes	Yes	Yes	Yes	Yes	Yes	Elathur	b	Kadathur	2
Yes	b	b	b	Yes	Yes	Yes	Yes	Yes	Yes	Yes	Yes	Elathur	b	Sundakkampalayam	3
b	b	b	Yes	Yes	Yes	Yes	Yes	Yes	Yes	Yes	Yes	Elathur	b	Gudakkarai	4
Yes	b	b	Yes	Yes	Yes	Yes	Yes	Yes	Yes	Yes	Yes	Elathur	a	Andipalayam	5
b	b	b	Yes	Yes	Yes	Yes	Yes	Yes	Yes	Yes	Yes	Nambiyur	b	Kurumandur	6
Yes	c	a	Yes	Yes	Yes	Yes	Yes	Yes	Yes	Yes	Yes	Kolappalur	a	Talguni	7
Yes	b	a	Yes	Yes	Yes	Yes	Yes	Yes	Yes	Yes	Yes	Nambiyur	a	Koshanam	8
Yes	b	b	Yes	Yes	Yes	Yes	Yes	Yes	Yes	No	No	Nambiyur	b	Irugalur	9
Yes	b	b	Yes	Yes	Yes	Yes	Yes	Yes	Yes	Yes	Yes	Nambiyur	b	Anjanur	10
Yes	b	b	a	Yes	Yes	Yes	Yes	Yes	Yes	Yes	Yes	Nambiyur	b	Lagampalayam	11
b	b	b	b	Yes	Yes	Yes	Yes	Yes	Yes	Yes	Yes	Nambiyur	b	Vemandampalayam	12
a	a	a	a	a	Yes	Yes	Yes	Yes	Yes	Yes	Yes	Nambiyur	a	Polavapalayam	13
b	b	b	b	b	Yes	Yes	b	Yes	Yes	Yes	Yes	Nambiyur	b	Mottanam	14
b	b	b	b	b	Yes	Yes	Yes	Yes	Yes	Yes	Yes	Nambiyur	b	Emmampoondi	15
Yes	b	b	Yes	Yes	Yes	Yes	Yes	Yes	Yes	Yes	Yes	Nambiyur	b	Olalakovil	16
a	b	b	a	a	Yes	a	a	Yes	Yes	Yes	Yes	Nambiyur	b	Kadasellipalayam	17
a	c	b	a	a	Yes	Yes	a	Yes	Yes	Yes	Yes	Kolappalur	b	Sinnaripalayam	18
Yes	b	c	Yes	Yes	Yes	Yes	Yes	Yes	Yes	Yes	Yes	Kolappalur	a	Santhipalayam	19
a	a	c	a	a	a	Yes	a	Yes	Yes	Yes	Yes	Kolappalur	a	Avalampalayam	20
a	b	c	a	a	a	Yes	a	Yes	Yes	Yes	Yes	Kolappalur	b	Nichampalayam	21
11	2	0	10	13	18	20	16	21	21	20	20	0	0		

Amenities and Land use (As in 2009)

Name of CD Block: Nambiyur

Location CodeNo: 0132

Sl. No.	Name of Village	Land Use											
		Area under different types of land use (in hectares rounded up to one decimal place)											
		Forests	Area under Non-agricultural Uses	Barren and Un-cultivable land	Permanent Pastures and Other Grazing Lands	Land Under Miscellaneous Tree Crops etc.	Culturable Waste Land	Fallow lands other than current fallows	Current Fallows	Net Area Sown	Total Irrigated Land Area	Total Un-irrigated Land Area	
1	2	104	105	106	107	108	109	110	111	112	113	114	
1	Karattupalayam	0	203.7	20.3	0	0	0	0	0	510.8	1268.4	1268.4	0
2	Kadathur	0	80	3.4	0	0	0	0	0	214.9	609	557.1	51.9
3	Sundakkampalayam	0	87.1	1.5	0	0	0	0	0	157.5	437.2	437.2	0
4	Gudakkarai	0	108.4	15.6	0	0	0	0	0	221.5	316.9	153.8	163.2
5	Andipalayam	0	94.2	6.3	0	0	0	0	0	37.6	384.8	384.8	0
6	Kurumandur	0	117.7	1.8	0	0	0	0	0	116.2	387.7	387.7	0
7	Talguni	0	45.4	6.8	0	0	0	0	0	26.6	511.4	33	478.5
8	Koshanam	0	182	42.1	0	0	0	0	0	374.7	1487.4	119.6	1368
9	Irugalur	0	59.3	2	0	0	0	3	0	265.7	306.5	50.3	256.2
10	Anjanur	0	81.7	0.2	0	2	0	0	0	404.2	333	60.2	272.7
11	Lagampalayam	0	47.8	3	0	0	0.4	0	0	23.2	378.2	87.6	290.6
12	Vemandampalayam	0	215.6	32.2	0	0	0	0	0	262.6	1326.2	507.5	818.7
13	Polavapalayam	0	66.2	0.7	0	0	0.4	0	0	34.8	428.6	49	379.6
14	Mottanam	0	61.8	4.1	0	0	0	0	0	76.6	318.8	55.5	263.3
15	Emmampoondi	0	172.5	1.7	0	0	2	0	0	236.7	1732.7	419.8	1313
16	Olalakovil	0	172.3	0	0	0	0	0	0	329.6	1252.4	472.1	780.4
17	Kadasellipalayam	0	26.7	0.4	0	0	0	0	0	30	195	21.3	173.7
18	Sinnaripalayam	0	56.2	6.8	0	0	0	0	0	354.6	554.8	42.2	512.7
19	Santhipalayam	0	100.3	0.4	0	0	0	0	0	224.9	600.2	193.5	406.7
20	Avalampalayam	0	60.8	11.1	0	0	0	0	0	74.4	567.1	95.2	471.9
21	Nichampalayam	0	52.7	0.3	0	0	0	0	0	147.7	457.3	62.4	394.9
BLOCK TOTAL		0	2092.4	160.7	0	2	5.8	0	4125	13853.6	5458.2	8396	

Amenities and Land use (As in 2009)

Name of CD Block: Nambiyur

Location CodeNo: 0132

Land Use					Name of three most important commodities manufactured			Name of Village	Sl. No.
Area irrigated by source (in hectare).					First	Second	Third		
Canals (C)	Wells/Tube-wells(W/TW)	Tanks/Lakes(T/L)	Water Falls(WF)	Others(O)					
115	116	117	118	119	120	121	122	2	1
155.6	1112.8	0	0	0	Rice			Karattupalayam	1
144.6	412.5	0	0	0	Palm Sugar	Cloths		Kadathur	2
249	188.2	0	0	0	Palm Sugar			Sundakkampalayam	3
80.1	73.7	0	0	0	Cloth			Gudakkarai	4
340.4	44.5	0	0	0				Andipalayam	5
160.5	227.1	0	0	0				Kurumandur	6
33	0	0	0	0				Talguni	7
119.6	0	0	0	0	Jaggery			Koshanam	8
50.3	0	0	0	0	Sarees			Irugalur	9
60.2	0	0	0	0				Anjanur	10
87.6	0	0	0	0	Palm Sugar			Lagampalayam	11
507.5	0	0	0	0	Palm Sugar			Vemandampalayam	12
49	0	0	0	0	Electricity			Polavapalayam	13
0	55.5	0	0	0	Cloth			Mottanam	14
0	419.8	0	0	0	Kora Silk			Emmampoondi	15
0	472.1	0	0	0				Olalakovil	16
0	21.3	0	0	0	Palm Juice			Kadasellipalayam	17
0	42.2	0	0	0				Sinnaripalayam	18
0	193.5	0	0	0	Palm Sugar			Santhipalayam	19
0	95.2	0	0	0	Palm Sugar	Door Mat		Avalampalayam	20
0	62.4	0	0	0				Nichampalayam	21
2037.4	3420.8	0	0						

**THOOKANAICKENPALAYAM
COMMUNITY DEVELOPMENT
BLOCK**

Alphabetical list of villages with location code numbers in 2001 and 2011

Name of the District: Erode		Name of the CD Block: Thookanaickenpalayam	
Serial number	Name of the Village	2011 Census location code number	2001 Census location code number
1	2	3	4
Name of the Taluk: Gobichettipalayam			
1	Akkaraikodiveri	634917	00752500
2	Arrakkankottaigramam	634898	00750600
3	Kanakampalayam	634903	00751100
4	Kavandampalayam	634900	00750800
5	Kodayampalayam	634902	00751000
6	Kongarpalayam	634899	00750700
7	NanjaiPuliampatti	634914	00752200
8	Nanjaithuraiampalayam	634913	00752100
9	Odayagoundanpalayam	634930	00753800
10	Perumugai	634904	00751200
11	Pullappanaickenpalayam	634897	00750500
12	Punjaithuraiपालayam	634901	00750900
13	Singiripalayam	634918	00752600

Amenities and Land use (As in 2009)

Name of CD Block: Thookanaickenpalayam

Location CodeNo: 0133

Sl. No.	Name of Village	Location code no.	Total area of the village (in hectares rounded up to one decimal place)	Total population (2011 census)	Number of households (2011 census)	Number of educational amenities available (If not available within the village, the distance range code viz; a for < 5 Kms, b for 5-10 Kms and c for 10+ kms of nearest place where facility is available is given).										
						Pre-Primary school (PP)	Primary school (P)	Middle school (M)	Secondary School (S)	Senior Secondary school (SS)	Degree college of arts science & commerce (ASC)	Engineering college(EC)	Medical college (MC)	Management institute (MI)	Polytechnic (Pt)	
1	2	3	4	5	6	7	8	9	10	11	12	13	14	15	16	
1	Pullappanaickenpalayam	634897	369.6	3029	925	1	1	a	a	b	b	a	c	c	a	
2	Arrakkankottaigramam	634898	1019	3690	1084	3	1	1	1	a	b	b	c	c	a	
3	Kongarpalayam	634899	1084	5346	1692	8	3	2	1	a	c	b	c	c	a	
4	Kavandampalayam	634900	464.8	3103	921	2	a	a	a	a	c	a	c	c	a	
5	Punjaitthuraipalayam	634901	1373	7568	2372	4	4	1	1	2	b	1	c	c	1	
6	Kondayampalayam	634902	882.3	7265	2378	8	4	1	a	a	c	b	c	c	b	
7	Kanakampalayam	634903	903.1	6209	1943	13	3	1	a	a	b	b	c	c	b	
8	Perumugai	634904	1916	8314	2651	10	8	3	1	1	c	b	c	c	b	
9	Nanjaitthuraiampalayam	634913	372.5	0	0											Uninhabited
10	NanjaiPuliampatti	634914	446.9	1522	506	1	1	a	a	a	b	a	c	b	c	
11	Akkarai kodiveri	634917	481.1	2263	739	2	1	2	a	a	c	c	c	c	b	
12	Singiripalayam	634918	251.2	889	290	2	1	a	a	a	c	c	c	c	b	
13	Odayagoundanpalayam	634930	491.5	1874	593	2	2	a	b	b	b	c	c	c	b	
BLOCK TOTAL			10054	51072	16094	56	29	11	4	3	0	1	0	0	1	

Amenities and Land use (As in 2009)

Name of CD Block: Thookanaickenpalayam

Location CodeNo: 0133

Number of educational amenities available (If not available within the village, the distance range code viz; a for <5 Kms, b for 5-10 Kms and c for 10+ kms of nearest place where facility is available is given).				Number of Medical Amenities available. (If not available within the village, the distance range code viz; a for <5 Kms, b for 5-10 Kms and c for 10+ kms of nearest place where facility is available is given).											Name of Village	Sl. No.	
Vocational training school /ITI	Non-formal training centre (NFTC)	Special school for disabled (SSD)	Others (specify)	Community health centre (CHC)	Primary health centre (PHC)	Primary health sub centre (PHS)	Maternity and child welfare centre (MCW)	T.B. clinic (TBC)	Hospital-allopathic (HA)	Hospital-alternative medicine (HO)	Dispensary (D)	Veterinary hospital (VH)	Mobile health clinic (MHC)	Family welfare centre (FWC)			
17	18	19	20	21	22	23	24	25	26	27	28	29	30	31	2	1	
a	1	c		a	a	1	1	a	c	c	a	1	a		Pullappanaickenpalayam	1	
a	1	c		a	a	1	a	a	c	c	a	a	a		Arrakkankottaigramam	2	
a	1	c		a	a	1	1	a	c	c	a	a	a		Kongarpalayam	3	
a	a	c		a	a	1	a	a	c	c	a	a	a		Kavandampalayam	4	
1	1	c		1	1	1	1	1	b	b	1	1	1		Punjai thurai palayam	5	
b	1	c		b	a	2	1	b	c	c	a	a	a		Kodayampalayam	6	
b	1	c		b	a	1	a	a	b	b	a	1	a		Kanakampalayam	7	
b	1	c		b	1	1	1	1	c	c	1	a	1		Perumugai	8	
															Uninhabited	Nanjai thurai ampalayam	9
a	1	c	1	a	a	a	a	b	b	b	a	a	a		NanjaiPuli ampatti	10	
c	1	c		c	a	a	a	a	c	c	a	a	a		Akkaraikodi veri	11	
c	1	c		c	a	a	a	a	c	c	a	1	a		Singiripalayam	12	
c	1	c		c	b	1	b	b	c	c	b	b	b		Odayagoundanpalayam	13	
1	11	0	1	1	2	10	5	2	0	0	2	4	0	2			

Amenities and Land use (As in 2009)

Name of CD Block: Thookanaickenpalayam

Location CodeNo: 0133

Sl. No.	Name of Village	Number of Non-Government Medical Amenities available.							Availability of drinking water - Yes / No							
		Charitable non Govt. hospital/Nursing home.	Medical practitioner with MBBS Degree	Medical practitioner with other degree	Medical practitioner with no degree	Traditional practitioner and faith healer .	Medicine Shop	Others	Tap water (Treated/Untreated)	Well water (Covered / Uncovered well)	Hand Pump	Tube wells / Bore well	Spring	River / Canal	Tank / Pond / Lake	Others
1	2	32	33	34	35	36	37	38	39	40	41	42	43	44	45	46
1	Pullappanai ckenpalayam	0	0	0	0	0	0	0	Yes	Yes	No	No	No	No	No	No
2	Arrakkankottaigramam	0	0	0	0	0	0	0	Yes	Yes	Yes	Yes	No	Yes	No	Yes
3	Kongarpalayam	0	0	0	0	0	0	0	Yes	Yes	Yes	Yes	No	Yes	No	Yes
4	Kavandampalayam	0	0	0	0	0	0	0	Yes	Yes	Yes	Yes	No	No	No	Yes
5	Punjaitthuraipalayam	0	1	0	0	0	2	0	Yes	Yes	Yes	Yes	No	Yes	Yes	Yes
6	Kondayampalayam	0	2	0	0	2	4	0	Yes	Yes	No	Yes	No	No	No	Yes
7	Kanakampalayam	0	1	0	0	0	1	0	Yes	Yes	Yes	Yes	No	No	No	Yes
8	Perumugai	0	0	0	0	0	0	0	Yes	Yes	Yes	Yes	No	No	No	Yes
9	Nanjai thuraiampalayam	Uninhabited														
10	Nanjai Puliamatti	0	0	0	0	0	0	0	Yes	Yes	No	Yes	No	No	No	No
11	Akkaraikodiveri	0	0	0	3	1	0	0	Yes	Yes	Yes	Yes	No	Yes	No	Yes
12	Singiripalayam	0	0	0	1	3	0	0	Yes	Yes	No	Yes	No	No	No	No
13	Odayagoundanpalayam	0	0	0	0	0	0	0	Yes	Yes	Yes	Yes	Yes	Yes	No	No
BLOCK TOTAL		0	4	0	4	6	7	0	12	12	8	11	1	5	1	8

Amenities and Land use (As in 2009)

Name of CD Block: Thookanaickenpalayam

Location CodeNo: 0133

Availability of toilet & others Yes / No				Communication and transport facilities (If amenities available code -Yes is given except for Village Pin Code ,If not available within the village , the distance range code viz; a for < 5 Kms, b for 5-10 Kms and c for 10+ kms of nearest place where facility available is given)								Name of Village	Sl. No.
Community toilet including bath.	Community toilet excluding bath.	Rural sanitary mart or sanitary hardware outlet available near the village.	Community bio- gas or recycle of waste for productive use.	Post office(PO)	Sub post office (SPO)	Post & Telegraph office (P&TO)	Village Pin Code	Telephones (Land lines)	Public call office (PCO)	Mobile phone coverage	Internet cafes/ Common service centre (CSC)		
47	48	49	50	51	52	53	54	55	56	57	58	2	1
Yes	No	Yes	Yes	c	Yes	c	638506	Yes	Yes	Yes	a	Pullappanaickenpalayam	1
Yes	No	Yes	No	a	Yes	a	638506	Yes	Yes	Yes	a	Arrakkankottaigramam	2
Yes	No	No	No	a	a	a	638506	Yes	a	Yes	c	Kongarpalayam	3
No	No	Yes	No	a	a	c	638506	Yes	Yes	Yes	a	Kavandampalayam	4
No	Yes	No	No	b	Yes	c	638506	Yes	Yes	Yes	c	Punjaithuraiपालayam	5
No	Yes	Yes	No	c	Yes	c	638505	Yes	Yes	Yes	c	Kodayampalayam	6
No	No	No	No	b	Yes	b	638505	Yes	Yes	Yes	b	Kanakampalayam	7
Yes	Yes	Yes	Yes	b	Yes	c	638505	Yes	Yes	Yes	c	Perumugai	8
Uninhabited												Nanjaithuraiampalayam	9
No	Yes	Yes	No	b	Yes	a	638506	Yes	Yes	Yes	b	NanjaiPuliampatti	10
No	No	No	No	a	a	a	638454	Yes	Yes	Yes	c	Akkaraikodiveri	11
No	No	No	No	a	a	a	638454	Yes	a	Yes	c	Singiripalayam	12
No	No	No	No	b	b	b	638454	Yes	a	Yes	c	Odayagoundanपालayam	13
4	4	6	2	0	7	0	12	12	9	12	0		

Amenities and Land use (As in 2009)

Name of CD Block: Thookanaickenpalayam

Location CodeNo: 0133

Sl. No.	Name of Village	Communication and transport facilities (If amenities available code -Yes is given except for Village Pin Code, If not available within the village, the distance range code viz; a for < 5 Kms, b for 5-10 Kms and c for 10+ kms of nearest place where facility available is given)								
		Private courier facility	Bus service (Public & Private)	Railway stations	Auto/Modified Autos	Taxis and Vans	Tractors	Cycle-pulled rickshaws(Manual & Machine driven)	Carts driven by animals	Sea /River ferry service
1	2	59	60	61	62	63	64	65	66	67
1	Pullappanaickenpalayam	a	Yes	c	a	Yes				
2	Arrakkankottaigramam	a	Yes	c	a	a				
3	Kongarpalayam	a	Yes	c	c	a				
4	Kavandampalayam	a	a	c	c	a				
5	PunjaithuraiPalayam	c	Yes	c	Yes	Yes				
6	Kodayampalayam	c	Yes	c	Yes	Yes				
7	Kanakampalayam	b	Yes	c	b	a				
8	Perumugai	c	Yes	c	a	a				
9	Nanjaithuraiampalayam					Uninhabited				
10	NanjaiPuliampatti	a	Yes	c	a	a				
11	Akkaraikodiveri	a	Yes	c	Yes	a				
12	Singiripalayam	a	Yes	c	c	a				
13	Odayagoundanpalayam	b	Yes	c	Yes	b				
BLOCK TOTAL		0	11	0	4	3	0	0	0	0

Amenities and Land use (As in 2009)

Name of CD Block: Thookanaickenpalayam

Location CodeNo: 0133

Village connected to highways,village roads, banks & credit societies (If amenities available code -Yes is given, If not available within the village , the distance range code viz; a for < 5 Kms, b for 5-10 Kms and c for 10+ kms of nearest place where facility available is given)

Connected to national highway(NH)	Connected to state highway(SH)	Connected to major district road (MDR)	Connected to others district road	Pucca roads	Kutchcha roads	Water bounded macadam(WBM) roads	Navigable waterway (river/canal)(NW)	Footpaths (FP)	Commercial & Co-operative Banks	ATM	Agricultural Credit Societies	Name of Village	Sl. No.
68	69	70	71	72	73	74	75	76	77	78	79	2	1
c	Yes	Yes	Yes	Yes	Yes	Yes		Yes	a	a	a	Pullappanaickenpalayam	1
c	Yes	Yes	Yes	Yes	Yes	a		Yes	a	a	a	Arrakkankottaigramam	2
c	a	a	a	a	Yes	a		Yes	Yes	a	Yes	Kongarpalayam	3
c	a	a	a	Yes	Yes	b		Yes	a	a	a	Kavandampalayam	4
c	Yes	Yes	Yes	Yes	Yes	Yes		Yes	Yes	b	Yes	Punjaihurailpalayam	5
c	Yes	Yes	Yes	Yes	Yes	Yes		Yes	Yes	b	Yes	Kodayampalayam	6
c	a	Yes	a	Yes	Yes	Yes		Yes	b	b	Yes	Kanakampalayam	7
c	Yes	Yes	Yes	Yes	Yes	Yes		Yes	Yes	b	a	Perumugai	8
Uninhabited												Nanjaihurailampalayam	9
c	b	Yes	Yes	Yes	Yes	Yes		Yes	a	a	a	NanjaiPuliampatti	10
c	Yes	Yes	Yes	Yes	Yes	Yes		Yes	c	c	Yes	Akkaraikodiveri	11
c	Yes	Yes	Yes	Yes	Yes	Yes		Yes	c	c	a	Singiripalayam	12
c	Yes	Yes	Yes	Yes	Yes	Yes		Yes	c	c	Yes	Odayagoundanpalayam	13
0	8	10	9	11	12	9	0	12	4	0	6		

Amenities and Land use (As in 2009)

Name of CD Block: Thookanaickenpalayam

Location CodeNo: 0133

Sl. No.	Name of Village	Availability of miscellaneous facilities (If amenities available code -Yes is given, If not available within the village, the distance range code viz; a for < 5 Kms, b for 5-10 Kms and c for 10+ kms of nearest place where facility available is given)									
		Self-Help Group (SHG)	Public distribution system (PDS) shop	Mandis / Regular market	Weekly Haat	Agricultural marketing society	Integrated Child Development Scheme (Nutritional Centres)	Anganwadi Centre (Nutritional Centres)	Others (Nutritional Centres)	ASHA (Accredited Social Health Activist)	Community centre with/without TV
1	2	80	81	82	83	84	85	86	87	88	89
1	Pullappanaickenpalayam	b	Yes	Yes	b	c	Yes	Yes	Yes		Yes
2	Arrakkankottaigramam	Yes	Yes	Yes	a	c	Yes	Yes	Yes		a
3	Kongarpalayam	Yes	Yes	a	Yes	b	Yes	Yes	Yes		a
4	Kavandampalayam	Yes	Yes	a	a	b	Yes	Yes	Yes		Yes
5	Punjaiathuraipalayam	Yes	Yes	b	Yes	b	Yes	Yes	Yes		b
6	Kondayampalayam	Yes	Yes	Yes	Yes	Yes	Yes	Yes	Yes		Yes
7	Kanakampalayam	Yes	Yes	b	Yes	b	Yes	Yes	Yes		b
8	Perumugai	Yes	Yes	c	a	c	Yes	Yes	Yes		Yes
9	Nanjaiathuraiampalayam	Uninhabited									
10	NanjaiPuliampatti	Yes	Yes	b	a	b	Yes	Yes	Yes		b
11	Akkaraikodiveri	Yes	Yes	c	a	a	Yes	Yes	Yes		Yes
12	Singiripalayam	Yes	Yes	c	a	c	Yes	Yes	Yes		a
13	Odayagoundanpalayam	Yes	Yes	c	b	a	Yes	Yes	Yes		Yes
BLOCK TOTAL		11	12	3	4	1	12	12	12	0	6

Amenities and Land use (As in 2009)

Name of CD Block: Thookanaickenpalayam

Location CodeNo: 0133

Availability of miscellaneous facilities (If amenities available code -Yes is given, If not available within the village, the distance range code viz; a for < 5 Kms, b for 5-10 Kms and c for 10+ kms of nearest place where facility available is given)								Availability of electricity (Yes/No)				Nearest Town		Name of Village	Sl. No.
Sports Field,	Sports Club / Recreation Centre	Cinema / Video Hall	Public Library	Public Reading Room	Newspaper Supply	Assembly Polling station	Birth & Death Registration Office	Power Supply for Domestic Use (ED)	Power Supply for Agricultural Use (EAG)	Power Supply for Commercial Use (EC)	Power Supply for All Uses (EA)	Name	Distance range code i.e. a for <5 Kms, b for 5-10 Kms and c for 10+ kms		
90	91	92	93	94	95	96	97	98	99	100	101	102	103	2	1
Yes	Yes	c	Yes	Yes	Yes	Yes	Yes	Yes	Yes	Yes	Yes	Vaniputhur	a	Pullappanaickenpalayam	1
Yes	a	c	Yes	Yes	Yes	Yes	Yes	Yes	Yes	Yes	Yes	Vaniputhur	a	Arrakkankottaigramam	2
a	a	c	Yes	Yes	Yes	Yes	Yes	Yes	Yes	Yes	Yes	Vaniputhur	a	Kongarpalayam	3
Yes	a	c	a	a	Yes	a	a	Yes	Yes	No	Yes	Vaniputhur	a	Kavandampalayam	4
Yes	Yes	b	Yes	Yes	Yes	Yes	Yes	Yes	Yes	Yes	Yes	Vaniputhur	b	Punjaituraiपालयाम	5
Yes	Yes	a	b	Yes	Yes	Yes	Yes	Yes	Yes	Yes	Yes	Athani	b	Kodayampalayam	6
Yes	b	Yes	Yes	Yes	Yes	Yes	Yes	Yes	Yes	Yes	Yes	Gobichettipalayam	b	Kanakampalayam	7
Yes	Yes	a	Yes	Yes	Yes	Yes	Yes	Yes	Yes	Yes	Yes	Athani	b	Perumugai	8
Uninhabited												Gobichettipalayam	b	Nanjaituraiampalayam	9
Yes	b	a	Yes	Yes	Yes	Yes	Yes	Yes	Yes	No	No	Gobichettipalayam	b	NanjaiPuliampatti	10
Yes	c	c	a	Yes	Yes	b	Yes	Yes	Yes	Yes	Yes	Kasipalayam	a	Akkaraikodiveri	11
a	c	c	a	a	Yes	Yes	Yes	Yes	Yes	Yes	Yes	Kasipalayam	a	Singiripalayam	12
Yes	c	c	Yes	Yes	Yes	Yes	Yes	Yes	Yes	Yes	Yes	Kasipalayam	b	Odayagoundanpalayam	13
10	4	1	8	10	12	10	11	12	12	10	11	0	0		

Amenities and Land use (As in 2009)

Name of CD Block: Thookanaickenpalayam

Location CodeNo: 0133

Sl. No.	Name of Village	Land Use										
		Area under different types of land use (in hectares rounded up to one decimal place)										
		Forests	Area under Non-agricultural Uses	Barren and Un-cultivable land	Permanent Pastures and Other Grazing Lands	Land Under Miscellaneous Tree Crops etc.	Culturable Waste Land	Fallow lands other than current fallows	Current Fallows	Net Area Sown	Total Irrigated Land Area	Total Un-irrigated Land Area
1	2	104	105	106	107	108	109	110	111	112	113	114
1	Pullappanaickenpalayam	0	72	4.6	0	2	0	0	83.8	207.2	189.1	18.2
2	Arrakkankottaigramam	0	104.8	47	0	1.6	0	0	421.6	444.2	435.4	8.8
3	Kongarpalayam	0	178.3	75.9	0	1.6	0	0	304.6	523.2	446.9	76.3
4	Kavandampalayam	0	48.9	4.1	0	2	0	0	159.2	250.6	209.8	40.8
5	Punjai thurai palayam	0	202.5	24.1	0	10.6	1.8	0	234.8	899.1	843.3	55.8
6	Kodayampalayam	0	181.7	1	0	3.3	0	0	89.4	607	607	0
7	Kanakampalayam	0	127.6	0.5	0	7.4	0	0	188.9	578.7	556.5	22.2
8	Perumugai	0	375.4	11.2	0	5.2	0	0	176.5	1347.1	1339.2	7.8
9	Nanjaithuraiampalayam	0	90.3	0.3	0	0	0	0	2.9	279	279	0
10	NanjaiPuliampatti	0	49.8	0	0	0.2	0	0	3.8	393.1	393.1	0
11	Akkarai kodiveri	0	75.3	4.1	0	2.5	0	0	120.4	278.8	199.2	79.5
12	Singiripalayam	0	31.8	0	0	0	0	0	22.5	197	197	0
13	Odayagoundanpalayam	0	73.9	0.4	0	0	0	0	67.9	349.3	349.3	0
BLOCK TOTAL		0	1612.3	173.2	0	36.4	1.8	0	1876	6354.3	6044.8	309.4

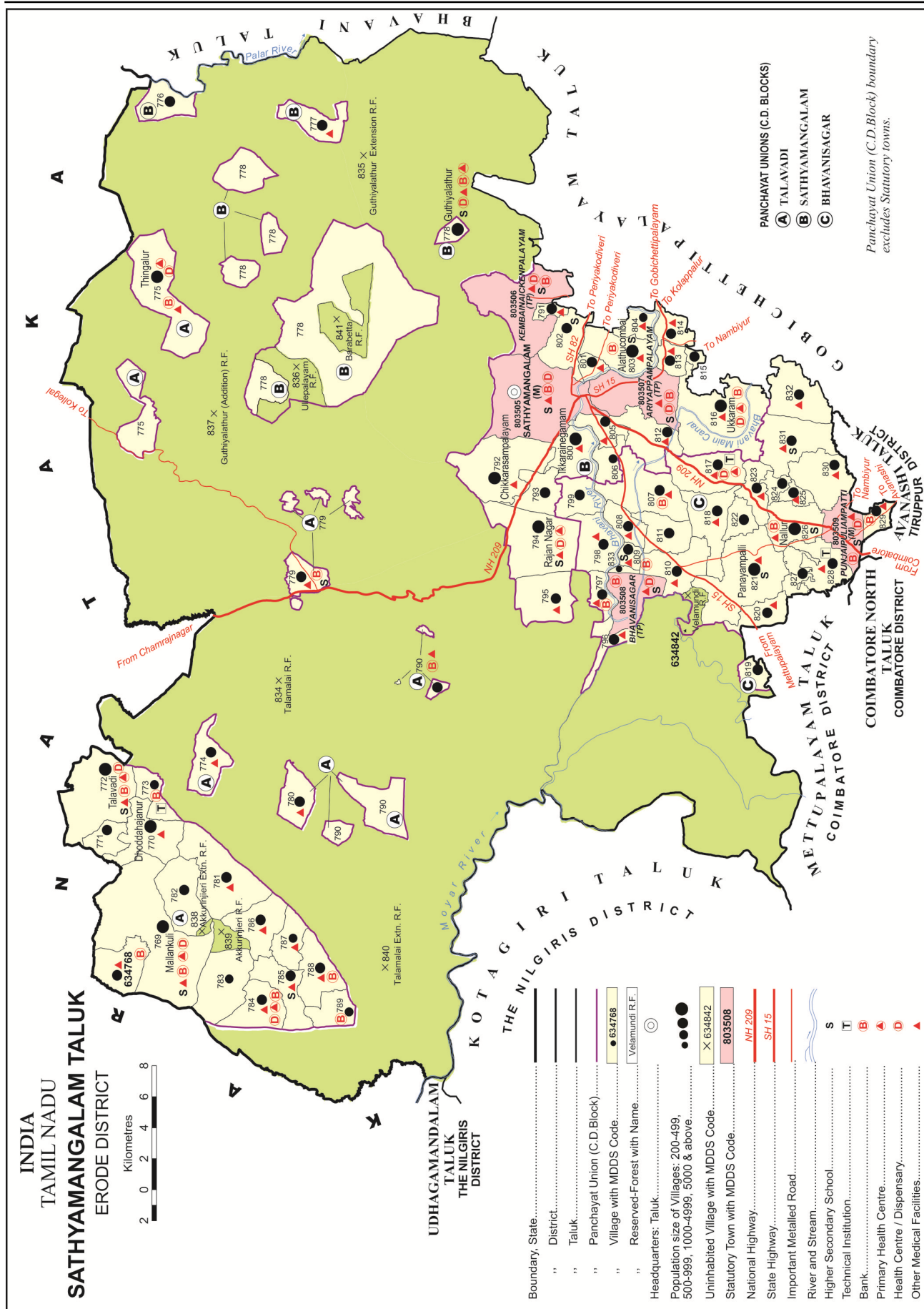
Amenities and Land use (As in 2009)

Name of CD Block: Thookanaickenpalayam

Location CodeNo: 0133

Land Use					Name of three most important commodities manufactured			Name of Village	Sl. No.
Area irrigated by source (in hectare).									
Canals (C)	Wells/Tube-wells(W/TW)	Tanks/Lakes(T/L)	Water Falls(WF)	Others(O)	First	Second	Third		
115	116	117	118	119	120	121	122	2	1
8.2	180.9	0	0	0				Pullappanaickenpalayam	1
155.2	280.2	0	0	0				Arrakkankottaigramam	2
0	443.8	3	0	0				Kongarpalayam	3
24.7	185.1	0	0	0				Kavandampalayam	4
159.5	683.8	0	0	0	Door Mat			Punjaihuraiampalayam	5
277.2	329.8	0	0	0	Cloth	Bricks		Kondayampalayam	6
1.7	554.9	0	0	0	Door Mat	Towels	Dining Tables	Kanakampalayam	7
559.5	779.8	0	0	0				Perumugai	8
279	0	0	0	0				Nanjaihuraiampalayam	9
183.6	209.4	0	0	0				NanjaiPuliampatti	10
86.6	112.7	0	0	0		Ayurvedic Products		Akkaraikodiveri	11
182.5	14.5	0	0	0	Palm Sugar			Singiripalayam	12
175.4	78	96	0	0	Silk			Odayagoundanpalayam	13
2093.1	3852.9	99	0	0					

**SATHYAMANGALAM
COMMUNITY DEVELOPMENT
BLOCK**



Alphabetical list of villages with location code numbers in 2001 and 2011

Name of the District: Erode

Name of the CD Block: Sathyamangalam

Serial number	Name of the Village	2011 Census location code number	2001 Census location code number
1	2	3	4
Name of the Taluk: Sathyamangalam			
1	Akkarainegamam	634806	00742200
2	Alathucombai	634803	00741900
3	Arasur	634815	00743200
4	Chikkarasampalayam	634792	00740800
5	Dasaripalayam	634791	00740700
6	Gundri	634777	00738600
7	Guthiyalathur	634778	00738800
8	Ikkarainegamam	634800	00741600
9	Indiampalayam	634813	00743000
10	Komarapalayam	634801	00741700
11	Konamoolai	634805	00742100
12	Koothampalayam	634776	00738500
13	Makkinancombai	634814	00743100
14	Malayadipudur	634802	00741800
15	Pattavarthiayampalayam	634793	00740900
16	Pudupeerkadavu	634795	00741100
17	Rajan Nagar	634794	00741000
18	Sadumugai	634804	00742000
19	Shenbagapudur	634812	00742900
20	Ukkaram	634816	00743300

Amenities and Land use (As in 2009)

Name of CD Block: Sathyamangalam

Location CodeNo: 0134

Sl. No.	Name of Village	Location code no.	Total area of the village (in hectares rounded up to one decimal place)	Total population (2011 census)	Number of households (2011 census)	Number of educational amenities available (If not available within the village, the distance range code viz; a for < 5 Kms, b for 5-10 Kms and c for 10+ kms of nearest place where facility is available is given).									
						Pre-Primary school (PP)	Primary school (P)	Middle school (M)	Secondary School (S)	Senior Secondary school (SS)	Degree college of arts science & commerce (ASC)	Engineering college(EC)	Medical college (MC)	Management institute (MI)	Polytechnic (Pt)
1	Koothampalayam	634776	397.5	1918	454	2	2	2	c	c	c	c	c	c	c
2	Gundri	634777	702.8	3852	901	6	4	3	c	c	c	c	c	c	c
3	Guthiyalathur	634778	10299	17257	4761	34	21	9	2	1	c	c	c	c	c
4	Dasaripalayam	634791	173.1	2151	666	4	2	2	a	a	a	b	c	a	c
5	Chikkarasampalayam	634792	2442	8648	2607	9	8	4	4	b	b	b	c	b	c
6	P.varthiayampalayam	634793	667.4	1586	455	1	a	a	a	a	b	c	c	b	c
7	Rajan Nagar	634794	1646	5599	1671	7	6	4	2	1	c	c	c	c	c
8	Pudupeekkadavu	634795	1370	4758	1456	4	3	1	a	a	c	c	c	c	c
9	Ikkarainegamam	634800	854.9	5628	1682	6	4	1	b	b	b	b	b	b	c
10	Komarapalayam	634801	255.6	2489	748	4	1	a	a	a	a	b	c	a	b
11	Malayadipudur	634802	874.1	4317	1223	4	2	2	a	1	1	a	c	1	c
12	Alathucombai	634803	1107	8632	1989	6	3	2	1	1	a	1	c	a	c
13	Sadumugai	634804	428.9	641	217	5	1	1	a	a	a	a	c	a	c
14	Konamoolai	634805	403.1	4881	1391	8	2	2	1	b	a	a	c	a	b
15	Akkarainegamam	634806	415.9	866	252	a	1	1	a	a	b	b	c	b	b
16	Shenbagapudur	634812	1033	4801	1398	7	3	1	b	b	c	c	c	c	b
17	Indiampalayam	634813	361.6	2503	753	3	a	a	a	b	b	b	c	b	c
18	Makkinancombai	634814	471.9	4455	1359	2	9	4	1	b	b	b	c	b	c
19	Arasur	634815	123.9	1042	291	3	1	1	a	a	c	c	c	c	c
20	Ukkaram	634816	2476	9443	2781	15	2	1	a	a	b	b	c	b	b
BLOCK TOTAL			26503	95467	27055	130	75	41	11	4	1	1	0	1	0

Amenities and Land use (As in 2009)

Name of CD Block: Sathyamangalam

Location CodeNo: 0134

Number of educational amenities available (If not available within the village, the distance range code viz; a for <5 Kms, b for 5-10 Kms and c for 10+ kms of nearest place where facility is available is given).				Number of Medical Amenities available. (If not available within the village , the distance range code viz; a for <5 Kms, b for 5-10 Kms and c for 10+ kms of nearest place where facility is available is given).																	Name of Village	Sl. No.											
Vocational training school /ITI	Non-formal training centre (NFTC)	Special school for disabled (SSD)	Others (specify)	Community health centre (CHC)	Primary health centre (PHC)	Primary health sub centre (PHS)	Maternity and child welfare centre (MCW)	T.B. clinic (TBC)	Hospital-allopathic (HA)	Hospital-alternative medicine (HO)	Dispensary (D)	Veterinary hospital (VH)	Mobile health clinic (MHC)	Family welfare centre (FWC)																			
17	18	19	20	21	22	23	24	25	26	27	28	29	30	31																		2	1
c	1	c		c	c	b	c	c	c	c	c	b		c																		Koothampalayam	1
c	1	c		c	c	1	c	c	c	c	c	b		c																		Gundri	2
c	1	c		c	1	5	1	1	c	c	1	a		1																		Guthiyalathur	3
c	1	c		b	a	1	a	a	b	b	a	b		a																		Dasaripalayam	4
c	1	c		c	b	1	b	b	b	b	b	b		b																		Chikkarasampalayam	5
c	a	c		c	b	a	b	b	b	b	b	b		b																		P. varthiayampalayam	6
c	1	c		c	1	1	1	1	c	c	1	1		1																		Rajan Nagar	7
c	1	c		c	a	1	a	a	c	c	a	a		a																		Pudupeerkadavu	8
c	1	c		c	b	1	b	b	b	b	b	b		b																		Ikkarainegamam	9
c	1	c		b	b	1	a	b	a	a	b	a		b																		Komarapalayam	10
c	1	c		a	a	1	a	a	a	a	a	b		a																		Malayadipudur	11
c	1	c		a	a	3	a	a	a	a	a	a		a																		Alathucombai	12
c	1	c		b	c	1	b	c	b	b	c	b		c																		Sadumugai	13
c	1	c		c	c	1	b	c	b	b	c	b		c																		Konamoolai	14
c	1	c		c	c	a	b	c	b	b	c	b		c																		Akkarainegamam	15
c	1	c		b	b	1	b	b	b	b	b	b		b																		Shenbagapudur	16
c	a	c		b	b	2	b	b	b	b	b	b		b																		Indiampalayam	17
c	1	c		b	b	1	b	b	b	b	b	b		b																		Makkinancombai	18
c	1	c		b	a	a	a	a	b	b	a	b		a																		Arasur	19
b	1	c		1	1	1	1	1	b	b	1	b		1																		Ukkaram	20
0	18	0	0	1	3	23	3	3	0	0	3	1	0	3																			

Amenities and Land use (As in 2009)

Name of CD Block: Sathyamangalam

Location CodeNo: 0134

Sl. No.	Name of Village	Number of Non-Government Medical Amenities available.							Availability of drinking water - Yes /No							
		Charitable non Govt. hospital/Nursing home.	Medical practitioner with MBBS Degree	Medical practitioner with other degree	Medical practitioner with no degree	Traditional practitioner and faith healer .	Medicine Shop	Others	Tap water (Treated/Untreated)	Well water (Covered /Uncovered well)	Hand Pump	Tube wells /Bore well	Spring	River / Canal	Tank / Pond / Lake	Others
1	2	32	33	34	35	36	37	38	39	40	41	42	43	44	45	46
1	Koothampalayam	0	0	0	0	0	0	0	Yes	Yes	Yes	Yes	Yes	Yes	Yes	No
2	Gundri	0	0	0	0	0	0	0	Yes	Yes	Yes	Yes	No	No	No	No
3	Guthiyalathur	0	3	0	0	0	2	0	Yes	Yes	Yes	Yes	Yes	Yes	Yes	Yes
4	Dasaripalayam	0	0	0	0	0	0	0	Yes	Yes	No	Yes	No	No	No	No
5	Chikkarasampalayam	0	3	0	0	0	2	0	Yes	Yes	Yes	Yes	No	No	No	No
6	P. varthiayampalayam	0	0	0	0	0	0	0	Yes	Yes	Yes	Yes	No	Yes	No	No
7	Rajan Nagar	0	3	0	0	0	2	0	Yes	Yes	Yes	Yes	No	Yes	Yes	Yes
8	Pudupeerkadavu	0	0	0	0	0	0	0	Yes	Yes	Yes	Yes	No	Yes	Yes	Yes
9	Ikkarainegamam	0	0	0	0	0	0	0	Yes	Yes	No	Yes	Yes	Yes	Yes	Yes
10	Komarapalayam	0	0	0	0	0	0	0	Yes	Yes	Yes	Yes	No	No	No	No
11	Malayadipudur	0	0	0	0	0	0	0	Yes	Yes	Yes	Yes	No	Yes	No	Yes
12	Alathucombai	0	0	0	0	0	0	0	Yes	Yes	Yes	Yes	No	Yes	No	Yes
13	Sadumugai	0	0	0	0	0	0	0	Yes	Yes	No	Yes	No	No	No	Yes
14	Konamoolai	0	0	0	0	0	0	0	Yes	Yes	Yes	Yes	No	No	No	Yes
15	Akkarainegamam	0	0	0	0	0	0	0	Yes	Yes	No	Yes	No	Yes	No	No
16	Shenbagapudur	0	1	0	0	0	1	0	Yes	Yes	Yes	Yes	Yes	No	No	Yes
17	Indiampalayam	0	0	0	0	0	0	0	Yes	Yes	Yes	Yes	Yes	No	No	Yes
18	Makkinancombai	0	0	0	0	0	0	0	Yes	Yes	Yes	Yes	Yes	Yes	No	Yes
19	Arasur	0	0	0	0	0	0	0	Yes	Yes	Yes	Yes	No	No	No	No
20	Ukkaram	0	1	0	0	0	3	0	Yes	Yes	Yes	Yes	No	Yes	No	No
BLOCK TOTAL		0	11	0	0	0	10	0	20	20	16	20	6	11	5	11

Amenities and Land use (As in 2009)

Name of CD Block: Sathyamangalam

Location CodeNo: 0134

Availability of toilet & others Yes / No				Communication and transport facilities (If amenities available code -Yes is given except for Village Pin Code ,If not available within the village , the distance range code viz; a for < 5 Kms, b for 5-10 Kms and c for 10+ kms of nearest place where facility available is given)								Name of Village	Sl. No.
Community toilet including bath.	Community toilet excluding bath.	Rural sanitary mart or sanitary hardware outlet available near the village.	Community bio- gas or recycle of waste for productive use.	Post office(PO)	Sub post office (SPO)	Post & Telegraph office (P&TO)	Village Pin Code	Telephones (Land lines)	Public call office (PCO)	Mobile phone coverage	Internet cafes/ Common service centre (CSC)		
47	48	49	50	51	52	53	54	55	56	57	58	2	1
No	No	No	No	Yes	Yes	Yes	638503	Yes	c	Yes	c	Koothampalayam	1
No	No	No	Yes	Yes	Yes	Yes	638503	Yes	c	Yes	c	Gundri	2
No	No	No	No	Yes	Yes	Yes	638503	Yes	Yes	Yes	c	Guthiyalathur	3
Yes	No	Yes	No	b	Yes	b	638402	Yes	Yes	Yes	b	Dasaripalayam	4
Yes	No	No	No	b	Yes	b	638401	Yes	Yes	Yes	b	Chikkarasampalayam	5
No	No	No	No	b	a	b	638401	Yes	a	Yes	b	P. varthiayampalayam	6
Yes	No	No	No	b	Yes	b	638451	Yes	Yes	Yes	c	Rajan Nagar	7
Yes	No	Yes	No	c	Yes	c	638451	Yes	Yes	Yes	c	Pudupeerkadavu	8
Yes	No	Yes	No	a	a	a	638401	Yes	Yes	Yes	a	Ikkarainegamam	9
No	No	Yes	No	a	Yes	a	638402	Yes	Yes	Yes	a	Komarapalayam	10
No	No	Yes	No	a	Yes	a	638402	Yes	Yes	Yes	a	Malayadipudur	11
Yes	No	Yes	No	a	Yes	a	638401	Yes	Yes	Yes	a	Alathucombai	12
Yes	No	Yes	No	a	a	a	638503	Yes	Yes	Yes	b	Sadumugai	13
Yes	Yes	Yes	No	b	Yes	b	638402	Yes	Yes	Yes	b	Konamoolai	14
Yes	Yes	Yes	No	b	a	b	638402	Yes	Yes	Yes	b	Akkarainegamam	15
Yes	Yes	No	Yes	b	Yes	b	638402	Yes	Yes	Yes	b	Shenbagapudur	16
No	No	No	No	b	Yes	b	638454	Yes	Yes	Yes	a	Indiampalayam	17
No	No	No	No	b	a	b	638454	Yes	Yes	Yes	b	Makkinancombai	18
No	No	No	No	b	a	b	638454	Yes	a	Yes	a	Arasur	19
Yes	No	No	No	b	Yes	b	638402	Yes	a	Yes	b	Ukkaram	20
11	3	9	2	3	14	3	20	20	15	20	0		

Amenities and Land use (As in 2009)

Name of CD Block: Sathyamangalam

Location CodeNo: 0134

Sl. No.	Name of Village	Communication and transport facilities (If amenities available code -Yes is given except for Village Pin Code, If not available within the village, the distance range code viz; a for < 5 Kms, b for 5-10 Kms and c for 10+ kms of nearest place where facility available is given)									
		Private courier facility	Bus service (Public & Private)	Railway stations	Auto/Modified Autos	Taxis and Vans	Tractors	Cycle-pulled rickshaws(Manual & Machine driven)	Carts driven by animals	Sea /River ferry service	
1	2	59	60	61	62	63	64	65	66	67	
1	Koothampalayam	c	Yes	c	c	c					
2	Gundri	c	Yes	c	c	c					
3	Guthiyalathur	c	Yes	c	c	c					
4	Dasaripalayam	b	Yes	c	b	b					
5	Chikkarasampalayam	b	Yes	c	b	Yes					
6	P. varthiayampalayam	b	Yes	c	b	b					
7	Rajan Nagar	c	Yes	c	c	Yes					
8	Pudupeerkadavu	c	Yes	c	c	a					
9	Ikkarainegamam	a	Yes	c	a	a					
10	Komarapalayam	a	Yes	c	a	a					
11	Malayadipudur	a	Yes	c	a	a					
12	Alathucombai	a	Yes	c	a	a					
13	Sadumugai	b	Yes	c	b	Yes					
14	Konamoolai	b	Yes	c	b	b					
15	Akkarainegamam	b	Yes	c	b	b					
16	Shenbagapudur	b	Yes	c	b	b					
17	Indiampalayam	Yes	Yes	c	b	Yes					
18	Makkinancombai	b	Yes	c	b	a					
19	Arasur	b	a	c	b	b					
20	Ukkaram	b	Yes	c	Yes	Yes					
BLOCK TOTAL		1	19	0	1	5	0	0	0	0	

Amenities and Land use (As in 2009)

Name of CD Block: Sathyamangalam

Location CodeNo: 0134

Village connected to highways,village roads, banks & credit societies (If amenities available code -Yes is given, If not available within the village , the distance range code viz; a for < 5 Kms, b for 5-10 Kms and c for 10+ kms of nearest place where facility available is given)												Name of Village	Sl. No.
Connected to national highway(NH)	Connected to state highway(SH)	Connected to major district road (MDR)	Connected to others district road	Pucca roads	Kutchcha roads	Water bounded macadam(WBM) roads	Navigable waterway (river/canal)(NW)	Footpaths (FP)	Commercial & Co-operative Banks	ATM	Agricultural Credit Societies		
68	69	70	71	72	73	74	75	76	77	78	79	2	1
c	c	c	c	b	Yes	Yes		Yes	b	c	c	Koothampalayam	1
c	c	b	c	Yes	Yes	Yes		Yes	b	c	c	Gundri	2
c	c	c	c	Yes	Yes	Yes		Yes	Yes	c	Yes	Guthiyalathur	3
b	b	b	c	Yes	Yes	Yes		Yes	b	b	a	Dasaripalayam	4
Yes	b	b	Yes	Yes	Yes	Yes		Yes	b	b	Yes	Chikkarasampalayam	5
Yes	b	Yes	Yes	Yes	Yes	Yes		Yes	b	b	a	P. varthiyyampalayam	6
a	a	a	a	Yes	Yes	Yes		Yes	a	b	a	Rajan Nagar	7
b	a	Yes	Yes	Yes	Yes	Yes		Yes	a	b	a	Pudupeerkadavu	8
Yes	a	a	a	Yes	Yes	Yes		Yes	a	a	a	Ikkarainegamam	9
a	a	a	c	Yes	Yes	Yes		Yes	a	a	Yes	Komarapalayam	10
a	a	a	a	Yes	Yes	Yes		Yes	a	a	a	Malayadipudur	11
a	Yes	Yes	Yes	Yes	Yes	Yes		Yes	Yes	Yes	a	Alathucombai	12
b	Yes	Yes	Yes	Yes	Yes	Yes		Yes	a	a	a	Sadamugai	13
b	Yes	Yes	b	Yes	Yes	a		Yes	b	b	b	Konamoolai	14
a	Yes	Yes	Yes	Yes	Yes	Yes		Yes	b	b	b	Akkarainegamam	15
Yes	b	Yes	b	Yes	Yes	Yes		Yes	b	b	Yes	Shenbagapudur	16
b	Yes	Yes	b	Yes	Yes	Yes		Yes	a	b	a	Indiampalayam	17
b	Yes	Yes	b	Yes	Yes	Yes		Yes	b	b	Yes	Makkinancombai	18
b	b	Yes	b	Yes	Yes	a		Yes	a	b	a	Arasur	19
b	b	b	b	Yes	Yes	Yes		Yes	Yes	b	Yes	Ukkaram	20
4	6	10	6	19	20	18	0	20	3	1	6		

Amenities and Land use (As in 2009)

Name of CD Block: Sathyamangalam

Location CodeNo: 0134

Sl. No.	Name of Village	Availability of miscellaneous facilities (If amenities available code -Yes is given, If not available within the village, the distance range code viz; a for < 5 Kms, b for 5-10 Kms and c for 10+ kms of nearest place where facility is available is given)									
		Self-Help Group (SHG)	Public distribution system (PDS) shop	Mandis / Regular market	Weekly Haat	Agricultural marketing society	Integrated Child Development Scheme (Nutritional Centres)	Anganwadi Centre (Nutritional Centres)	Others (Nutritional Centres)	ASHA (Accredited Social Health Activist)	Community centre with/without TV
1	2	80	81	82	83	84	85	86	87	88	89
1	Koothampalayam	Yes	Yes	c	c	c	Yes	Yes	Yes		b
2	Gundri	Yes	Yes	c	Yes	c	Yes	Yes	Yes		Yes
3	Guthiyalathur	Yes	Yes	c	Yes	c	Yes	Yes	Yes		Yes
4	Dasaripalayam	a	Yes	b	a	b	Yes	Yes	Yes		Yes
5	Chikkarasampalayam	Yes	Yes	b	b	b	Yes	Yes	Yes		Yes
6	P. varthiayampalayam	b	a	b	b	b	Yes	Yes	Yes		a
7	Rajan Nagar	Yes	Yes	c	c	c	Yes	Yes	Yes		Yes
8	Pudupeekkadavu	Yes	Yes	c	b	b	Yes	Yes	Yes		Yes
9	Ikkarainegamam	Yes	Yes	Yes	a	a	Yes	Yes	Yes		Yes
10	Komarapalayam	a	Yes	a	a	a	Yes	Yes	Yes		Yes
11	Malayadipudur	a	Yes	a	a	a	Yes	Yes	Yes		Yes
12	Alathucombai	Yes	Yes	Yes	a	a	Yes	Yes	Yes		Yes
13	Sadumugai	Yes	Yes	b	a	b	Yes	Yes	Yes		Yes
14	Konamoolai	Yes	Yes	Yes	b	b	Yes	Yes	Yes		a
15	Akkarainegamam	Yes	Yes	Yes	b	b	a	a	Yes		a
16	Shenbagapudur	Yes	Yes	b	b	b	Yes	Yes	Yes		Yes
17	Indiampalayam	Yes	Yes	b	b	b	Yes	Yes	Yes		b
18	Makkinancombai	Yes	Yes	b	Yes	b	Yes	Yes	Yes		a
19	Arasur	Yes	Yes	b	a	b	Yes	Yes	Yes		b
20	Ukkaram	Yes	Yes	b	b	b	Yes	Yes	Yes		Yes
BLOCK TOTAL		16	19	4	3	0	19	19	20	0	13

Amenities and Land use (As in 2009)

Name of CD Block: Sathyamangalam

Location CodeNo: 0134

Availability of miscellaneous facilities (If amenities available code -Yes is given, If not available within the village, the distance range code viz; a for < 5 Kms, b for 5-10 Kms and c for 10+ kms of nearest place where facility is available is given)								Availability of electricity (Yes/No)				Nearest Town		Name of Village	Sl. No.
Sports Field,	Sports Club / Recreation Centre	Cinema / Video Hall	Public Library	Public Reading Room	Newspaper Supply	Assembly Polling station	Birth & Death Registration Office	Power Supply for Domestic Use (ED)	Power Supply for Agricultural Use (EAG)	Power Supply for Commercial Use (EC)	Power Supply for All Uses (EA)	Name	Distance range code i.e. a for <5 Kms, b for 5-10 Kms and c for 10+ kms		
90	91	92	93	94	95	96	97	98	99	100	101	102	103	2	1
b	b	c	b	Yes	Yes	Yes	Yes	Yes	Yes	Yes	Yes	K.naickenpalayam	c	Koothampalayam	1
Yes	Yes	c	Yes	Yes	Yes	Yes	Yes	Yes	Yes	Yes	Yes	K.naickenpalayam	c	Gundri	2
Yes	c	c	Yes	Yes	Yes	Yes	Yes	Yes	Yes	Yes	Yes	K.naickenpalayam	c	Guthiyalathur	3
a	Yes	b	b	b	Yes	Yes	Yes	Yes	Yes	Yes	Yes	Sathyamangalam	b	Dasaripalayam	4
b	b	b	Yes	Yes	Yes	Yes	Yes	Yes	Yes	Yes	No	Sathyamangalam	b	Chikkarasampalayam	5
b	b	b	a	a	Yes	a	Yes	Yes	Yes	No	No	Sathyamangalam	b	P. varthiayampalayam	6
Yes	b	c	a	a	Yes	Yes	Yes	Yes	Yes	Yes	Yes	Sathyamangalam	c	Rajan Nagar	7
Yes	c	c	Yes	Yes	Yes	Yes	Yes	Yes	Yes	Yes	Yes	Sathyamangalam	c	Pudupeerkadavu	8
Yes	Yes	b	Yes	Yes	Yes	Yes	Yes	Yes	Yes	Yes	Yes	Sathiyamangalam	a	Ikkarainegamam	9
Yes	a	a	Yes	Yes	Yes	a	Yes	Yes	Yes	Yes	Yes	Sathyamangalam	a	Komarapalayam	10
Yes	a	a	a	a	Yes	Yes	Yes	Yes	Yes	Yes	Yes	Sathyamangalam	a	Malayadipudur	11
Yes	Yes	a	Yes	Yes	Yes	Yes	a	Yes	Yes	Yes	Yes	Sathyamangalam	a	Alathucombai	12
a	Yes	a	Yes	Yes	Yes	Yes	Yes	Yes	Yes	Yes	Yes	Sathyamangalam	b	Sadumugai	13
Yes	b	b	b	b	b	Yes	Yes	Yes	Yes	Yes	Yes	Sathyamangalam	b	Konamoolai	14
b	b	b	b	Yes	Yes	Yes	Yes	Yes	Yes	Yes	Yes	Sathyamangalam	b	Akkarainegamam	15
Yes	b	b	b	Yes	Yes	Yes	Yes	Yes	Yes	Yes	Yes	Sathyamangalam	b	Shenbagapudur	16
b	b	b	Yes	Yes	Yes	a	Yes	Yes	Yes	Yes	Yes	Ari. palayam	b	Indiampalayam	17
Yes	b	b	Yes	Yes	Yes	Yes	Yes	Yes	Yes	Yes	Yes	Ari. palayam	b	Makkinancombai	18
b	b	b	Yes	Yes	Yes	Yes	Yes	Yes	Yes	Yes	Yes	Ari. palayam	b	Arasur	19
b	a	b	Yes	Yes	Yes	Yes	Yes	Yes	Yes	Yes	Yes	Ari. palayam	b	Ukkaram	20
11	5	0	12	15	19	17	19	20	20	19	18	0	0		

Amenities and Land use (As in 2009)

Name of CD Block: Sathyamangalam

Location CodeNo: 0134

Sl. No.	Name of Village	Land Use										
		Area under different types of land use (in hectares rounded up to one decimal place)										
		Forests	Area under Non-agricultural Uses	Barren and Un-cultivable land	Permanent Pastures and Other Grazing Lands	Land Under Miscellaneous Tree Crops etc.	Culturable Waste Land	Fallow lands other than current fallows	Current Fallows	Net Area Sown	Total Irrigated Land Area	Total Un-irrigated Land Area
1	2	104	105	106	107	108	109	110	111	112	113	114
1	Koothampalayam	0	37.5	0.4	0	0	32.9	11.3	0	315.4	7.1	308.3
2	Gundri	0	88.1	0	0	0	8.8	152.8	46.8	406.3	2.6	403.8
3	Guthiyalathur	0	2634	1928.1	0	22	601.9	589.7	0	4523.2	282.5	4241
4	Dasariyalayam	0	20.4	0	0	0	0	2.2	30	120.5	95.3	25.2
5	Chikkarasampalayam	0	402.1	26.4	0	5	128.8	280.5	759.7	839.3	632.8	206.5
6	P. varthiayampalayam	0	115.1	7.6	0	0	4	0	235.5	305.3	305.3	0
7	Rajan Nagar	0	276.4	28	12	0	25.1	101.1	701.9	501.5	462.7	38.8
8	Pudupeerkadavu	0	237.8	0	1	65	7.8	0	786.5	271.8	218	53.8
9	Ikkarainegamam	0	179.2	2.3	0	0	0.5	0	150.4	522.5	482.5	40
10	Komarapalayam	0	85	14.5	0	0	0.7	3.2	25.2	127.1	122	5.1
11	Malayadipudur	0	66.4	40.1	0	0	19.4	49.4	316.8	382	359.4	22.6
12	Alathucombai	0	214.5	0.3	0	1	0.6	10.4	217	663.6	607	56.6
13	Sadumugai	0	115.6	0	0	1	0.5	12.4	37.3	262.1	243	19.2
14	Konamoolai	0	88.8	0.1	0	0	0.1	23.4	57.5	233.3	233.3	0
15	Akkarainegamam	0	42.4	1.8	0	0	0	4.5	93.4	273.8	273.8	0
16	Shenbagapudur	0	187.1	4.6	0	0	75.9	38.3	85	642.1	622.5	19.7
17	Indiampalayam	0	41.1	0	0	0	0	6.2	39.2	275.2	275.2	0
18	Makkinancombai	0	89.3	5.8	0	0	0.5	6.1	104.8	265.4	265.4	0
19	Arasur	0	30.7	0	0	0	0.5	3.2	8.1	81.3	75	6.3
20	Ukkaram	0	346	13.4	0	0	26.3	26.4	696.6	1366.8	876.4	490.4
BLOCK TOTAL		0	5297.5	2073.4	13	94	934.3	1321	4392	12378.5	6441.8	5937

Amenities and Land use (As in 2009)

Name of CDBlock: Sathyamangalam					Location CodeNo: 0134				
Land Use					Name of three most important commodities manufactured			Name of Village	Sl. No.
Area irrigated by source (in hectare).					First	Second	Third		
Canals (C)	Wells/Tube-wells(W/TW)	Tanks/Lakes(T/L)	Water Falls(WF)	Others(O)					
115	116	117	118	119	120	121	122	2	1
0	7.1	0	0	0				Koothampalayam	1
0	2.6	0	0	0				Gundri	2
0	282.5	0	0	0				Guthiyalathur	3
0	95.3	0	0	0				Dasaripalayam	4
6.5	626.3	0	0	0	Cloth	Rice		Chikkarasampalayam	5
5.6	299.6	0	0	0				Pattavarthiayampalayam	6
77.5	385.2	0	0	0				Rajan Nagar	7
37.6	180.3	0	0	0				Pudupeerkadavu	8
84.2	398.3	0	0	0				Ikkarainegamam	9
20	102	0	0	0				Komarapalayam	10
43.5	315.9	0	0	0				Malayadipudur	11
340	267	0	0	0	Sugar	Metal Products	Electrici	Alathucombai	12
140.7	102.3	0	0	0	Cotton Sarees			Sadumugai	13
210.9	22.4	0	0	0				Konamoolai	14
145.5	128.3	0	0	0				Akkarainegamam	15
497.2	77.2	0	0	48				Shenbagapudur	16
261.8	13.3	0	0	0	Bricks	Thread	Cloths	Indiampalayam	17
157.2	67.3	0	0	40.9				Makkinancombai	18
10.5	17.1	0	0	47.4	Cloth			Arasur	19
553.9	322.5	0	0	0				Ukkaram	20
2592.6	3712.5	0	0						

**BHAVANISAGAR
COMMUNITY DEVELOPMENT
BLOCK**

Alphabetical list of villages with location code numbers in 2001 and 2011

Name of the District: Erode		Name of the CD Block: Bhavanisagar	
Serial number	Name of the Village	2011 Census location code number	2001 Census location code number
1	2	3	4
Name of the Taluk: Sathyamangalam			
1	Akkarai thathappalli	634808	00742400
2	Ayyampalayam	634819	00743700
3	Baguthampalayam	634799	00741500
4	Boosari palayam	634807	00742300
5	Dhoddampalayam	634809	00742500
6	Ikkarai thathapalli	634798	00741400
7	Karapadi	634830	00744800
8	Karidoddampalayam	634811	00742800
9	Kavilipalayam	634831	00744900
10	Kothamangalam	634797	00741300
11	Kurumbapalayam	634818	00743500
12	Madampalayam	634828	00744600
13	Mara yee palayam	634827	00744500
14	Mudukkanthurai	634833	00742600
15	Nallur	634826	00744400
16	Panayampalli	634821	00743900
17	Periyakallipatti	634820	00743800
18	Pungampalli	634823	00744100
19	Pungar	634796	00741200
20	Punjaipuliampatti	634829	00744700
21	Sellapampalayam	634825	00744300
22	Sunkakaranpalayam	634822	00744000
23	That chaperumapalayam	634824	00744200
24	Thoppampalayam	634810	00742700
25	Varapalayam	634832	00745000
26	Vinnappalli	634817	00743400

Amenities and Land use (As in 2009)

Name of CD Block: Bhavanisagar

Location CodeNo: 0135

Sl. No.	Name of Village	Location code no.	Total area of the village (in hectares rounded up to one decimal place)	Total population (2011 census)	Number of households (2011 census)	Number of educational amenities available (If not available within the village, the distance range code viz; a for < 5 Kms, b for 5-10 Kms and c for 10+ kms of nearest place where facility is available is given).										
						Pre-Primary school (PP)	Primary school (P)	Middle school (M)	Secondary School (S)	Senior Secondary school (SS)	Degree college of arts science & commerce (ASC)	Engineering college(EC)	Medical college (MC)	Management institute (MI)	Polytechnic (Pt)	
1	Pungar	634796	311.4	2912	897	4	3	1	a	a	c	c	c	c	c	
2	Kothamangalam	634797	361.4	2515	760	2	1	1	b	b	c	c	c	c	c	
3	Ikkaraitathapalli	634798	935.5	4079	1211	4	3	1	c	c	c	c	c	c	c	
4	Baguthampalayam	634799	661.6	2429	735	2	2	1	b	b	c	c	c	c	c	
5	Boosaripalayam	634807	1204	3810	1173	4	6	3	1	b	b	b	c	b	b	
6	Akkaraitathappalli	634808	464.2	2619	807	3	2	1	b	b	b	b	c	b	c	
7	Dhoddampalayam	634809	216.6	4153	1278	5	1	1	1	1	c	b	c	c	c	
8	Thoppampalayam	634810	782.2	4351	1275	6	4	2	a	a	c	c	c	c	b	
9	Karidoddampalayam	634811	470	1868	558	3	2	b	b	b	c	b	c	c	c	
10	Vinnappalli	634817	1061	3550	1079	4	4	b	b	b	c	b	c	c	1	
11	Kurumbapalayam	634818	876.2	1521	441	2	1	b	b	b	b	b	c	b	b	
12	Ayyampalayam	634819	607.4	1757	511	2	2	1	b	b	c	c	c	c	c	
13	Periyakallipatti	634820	526.1	1595	499	2	1	1	a	a	c	c	c	c	b	
14	Panayampalli	634821	1665	5291	1618	7	4	2	1	1	b	c	c	c	b	
15	Sunkakaranpalayam	634822	389.4	1778	533	3	3	b	b	b	c	c	c	c	b	
16	Pungampalli	634823	568.2	2251	678	2	4	1	a	b	c	c	c	c	b	
17	Thatchaperumapalayam	634824	221.3	1175	349	1	2	a	b	b	c	c	c	c	b	
18	Sellapampalayam	634825	226.2	1271	385	1	a	a	a	a	b	c	c	b	b	
19	Nallur	634826	886.6	8714	2586	9	8	2	1	2	b	c	c	b	b	
20	MarayEEPalayam	634827	436.3	1699	486	2	2	2	a	a	b	c	c	b	c	
21	Madampalayam	634828	824	4841	1415	6	4	2	a	a	b	c	c	b	b	
22	Punjaipuliampatti	634829	1161	1793	531	3	2	b	b	b	b	c	c	b	c	
23	Karapadi	634830	1051	3352	1019	4	5	2	a	a	b	c	c	b	b	
24	Kavilipalayam	634831	1279	4612	1424	3	8	1	1	1	c	c	c	c	b	
25	Varapalayam	634832	1152	2962	912	4	5	a	a	a	c	c	c	c	c	
26	Mudukanthurai	634833	28.3	415	134	1	1	a	a	a	c	c	c	c	c	
BLOCK TOTAL			18364	77313	23294	89	80	25	5	5	0	0	0	0	1	

Amenities and Land use (As in 2009)

Name of CD Block: Bhavanisagar

Location CodeNo: 0135

Number of educational amenities available (If not available within the village, the distance range code viz; a for <5 Kms, b for 5-10 Kms and c for 10+ kms of nearest place where facility is available is given).														Number of Medical Amenities available. (If not available within the village, the distance range code viz; a for <5 Kms, b for 5-10 Kms and c for 10+ kms of nearest place where facility is available is given).		Name of Village	Sl. No.
Vocational training school /ITI	Non-formal training centre (NFTC)	Special school for disabled (SSD)	Others (specify)	Community health centre (CHC)	Primary health centre (PHC)	Primary health sub centre (PHS)	Maternity and child welfare centre (MCW)	T.B. clinic (TBC)	Hospital-allopathic (HA)	Hospital-alternative medicine (HO)	Dispensary (D)	Veterinary hospital (VH)	Mobile health clinic (MHC)	Family welfare centre (FWC)			
17	18	19	20	21	22	23	24	25	26	27	28	29	30	31	2	1	
c	1	c		c	c	2	a	c	c	c	c	1		c	Pungar	1	
c	1	c		c	b	1	b	b	c	c	b	a		b	Kothamangalam	2	
c	1	c		b	b	1	b	b	c	c	b	1		b	Ikkaraitathapalli	3	
c	1	c		b	b	a	b	b	b	b	b	a		b	Baguthampalayam	4	
c	1	c		c	b	1	b	b	b	b	b	1		b	Boosaripalayam	5	
c	1	c		c	c	2	b	c	b	b	c	b		c	Akkaraitathappalli	6	
c	1	c		b	c	1	c	c	c	c	c	a		c	Dhoddampalayam	7	
b	1	c		c	b	1	b	b	c	c	b	a		b	Thoppampalayam	8	
c	1	c		c	c	b	c	c	c	c	c	b		c	Karidoddampalayam	9	
b	1	c		a	1	2	1	1	c	c	1	1		1	Vinnappalli	10	
b	1	c		b	a	1	b	b	b	b	a	b		a	Kurumbapalayam	11	
c	1	c		c	c	b	c	c	c	c	c	b		c	Ayyampalayam	12	
b	1	c		b	b	1	b	b	c	c	b	a		b	Periyakalipatti	13	
b	1	c		b	b	1	b	b	c	c	b	1		b	Panayampalli	14	
c	1	c		b	b	a	b	b	c	c	b	a		b	Sunkakaranpalayam	15	
b	1	c		b	b	1	b	b	c	c	b	1		b	Pungampalli	16	
b	1	c		b	b	a	b	b	c	c	b	a		b	Thatchaperumapalayam	17	
b	a	c		b	b	1	b	b	c	c	b	a		b	Sellampalayam	18	
a	1	c		b	a	1	a	a	c	c	a	b		a	Nallur	19	
a	1	c		b	a	a	a	a	c	c	a	a		a	Marayeeppalayam	20	
1	1	c		c	a	1	a	a	c	c	a	a		a	Madampalayam	21	
b	1	c		b	b	1	b	b	c	c	b	b		b	Punjaipuliampatti	22	
b	1	c		b	b	1	b	b	c	c	b	a		b	Karapadi	23	
b	1	c		b	a	1	a	a	c	c	a	1		a	Kavilipalayam	24	
b	1	c		b	b	2	b	b	c	c	b	a		b	Varapalayam	25	
c	1	c		c	c	a	c	c	c	c	c	1		c	Mudukkanthurai	26	
1	25	0	0	0	1	23	1	1	0	0	1	8	0	1			

Amenities and Land use (As in 2009)

Name of CD Block: Bhavanisagar

Location CodeNo: 0135

Sl. No.	Name of Village	Number of Non-Government Medical Amenities available.							Availability of drinking water - Yes / No							
		Charitable non Govt. hospital/Nursing home.	Medical practitioner with MBBS Degree	Medical practitioner with other degree	Medical practitioner with no degree	Traditional practitioner and faith healer .	Medicine Shop	Others	Tap water (Treated/Untreated)	Well water (Covered / Uncovered well)	Hand Pump	Tube wells / Bore well	Spring	River / Canal	Tank / Pond / Lake	Others
1	2	32	33	34	35	36	37	38	39	40	41	42	43	44	45	46
1	Pungar	0	0	0	0	0	0	0	Yes	Yes	No	Yes	No	Yes	Yes	Yes
2	Kothamangalam	0	0	0	0	0	0	0	Yes	Yes	No	Yes	Yes	Yes	No	No
3	Ikkarathathapalli	0	0	0	0	0	0	0	Yes	Yes	No	Yes	No	Yes	No	Yes
4	Baguthampalayam	0	0	0	0	0	0	0	Yes	Yes	Yes	Yes	Yes	Yes	No	Yes
5	Boosaripalayam	0	0	0	0	0	0	0	Yes	Yes	Yes	Yes	No	No	No	Yes
6	Akkarathathappalli	0	0	0	0	0	0	0	Yes	Yes	Yes	Yes	No	Yes	No	No
7	Dhoddampalayam	0	1	0	0	0	1	0	Yes	Yes	Yes	Yes	Yes	Yes	Yes	Yes
8	Thoppampalayam	0	1	0	0	0	1	0	Yes	Yes	Yes	Yes	No	Yes	Yes	No
9	Kariddampalayam	0	0	0	0	0	0	0	Yes	Yes	No	No	No	No	Yes	No
10	Vinnappalli	0	0	0	0	0	0	0	Yes	Yes	Yes	Yes	No	No	No	Yes
11	Kurumbalayam	0	0	0	0	0	0	0	Yes	Yes	No	Yes	No	No	No	Yes
12	Ayyampalayam	0	0	0	0	0	0	0	Yes	Yes	No	Yes	No	Yes	No	No
13	Periyakallipatti	0	0	0	0	0	0	0	Yes	Yes	Yes	Yes	No	No	No	No
14	Panayampalli	0	0	0	0	1	0	0	Yes	Yes	Yes	Yes	No	No	No	Yes
15	Sunkakaranpalayam	0	0	0	0	0	0	0	Yes	Yes	No	Yes	No	No	No	No
16	Pungampalli	0	0	0	0	0	0	0	Yes	Yes	No	Yes	No	No	No	Yes
17	Thatchaperumapalayam	0	0	0	0	0	0	0	Yes	Yes	No	Yes	No	No	No	No
18	Sellapampalayam	0	0	0	0	0	0	0	Yes	Yes	No	No	No	No	No	No
19	Nalpur	0	2	0	0	0	2	0	Yes	Yes	No	Yes	Yes	No	No	Yes
20	Marayeealayam	0	0	0	0	0	0	0	Yes	Yes	No	Yes	No	No	No	No
21	Madampalayam	0	0	0	0	0	0	0	Yes	Yes	Yes	Yes	No	No	No	Yes
22	Punjaipuliampatti	0	0	0	0	0	0	0	Yes	No	No	No	No	No	No	No
23	Karapadi	0	0	0	0	0	0	0	Yes	Yes	Yes	Yes	No	No	No	Yes
24	Kavilipalayam	0	0	0	0	0	0	0	Yes	Yes	No	Yes	No	No	No	Yes
25	Varapalayam	0	0	0	0	0	0	0	Yes	Yes	No	Yes	No	No	No	Yes
26	Mudukkanthurai	0	0	0	0	0	0	0	Yes	Yes	No	Yes	No	No	No	No
	BLOCK TOTAL	0	4	0	0	1	4	0	26	25	10	23	4	8	4	14

Amenities and Land use (As in 2009)

Name of CD Block: Bhavanisagar

Location CodeNo: 0135

Availability of toilet & others Yes / No				Communication and transport facilities (If amenities available code -Yes is given except for Village Pin Code ,If not available within the village , the distance range code viz; a for < 5 Kms, b for 5-10 Kms and c for 10+ kms of nearest place where facility available is given)								Location CodeNo: 0135	
Community toilet including bath.	Community toilet excluding bath.	Rural sanitary mart or sanitary hardware outlet available near the village.	Community bio- gas or recycle of waste for productive use.	Post office(PO)	Sub post office (SPO)	Post & Telegraph office (P&TO)	Village Pin Code	Telephones (Land lines)	Public call office (PCO)	Mobile phone coverage	Internet cafes/ Common service centre (CSC)	Name of Village	Sl. No.
47	48	49	50	51	52	53	54	55	56	57	58	2	1
No	No	Yes	No	a	a	a	638451	Yes	Yes	Yes	a	Pungar	1
No	No	Yes	No	b	Yes	b	638451	Yes	Yes	Yes	b	Kothamangalam	2
No	No	Yes	No	c	Yes	c	638451	Yes	Yes	Yes	c	Ikkarathapalli	3
No	No	Yes	No	b	a	b	638451	Yes	Yes	Yes	b	Baguthampalayam	4
No	Yes	Yes	No	b	Yes	b	638402	Yes	Yes	Yes	b	Boosaripalayam	5
No	No	Yes	No	b	a	b	638402	Yes	Yes	Yes	b	Akkarathapalli	6
Yes	No	No	No	a	Yes	a	638451	Yes	Yes	Yes	a	Dhoddampalayam	7
No	No	No	No	a	Yes	a	638452	Yes	Yes	Yes	a	Thoppampalayam	8
No	No	Yes	No	c	a	c	638402	Yes	Yes	Yes	b	Karidoddampalayam	9
No	Yes	Yes	No	b	Yes	b	638402	Yes	Yes	Yes	b	Vinnappalli	10
No	Yes	Yes	No	b	a	b	638402	Yes	Yes	Yes	b	Kurumbapalayam	11
No	No	Yes	No	c	b	c	641302	Yes	b	Yes	c	Ayyampalayam	12
No	No	Yes	No	b	Yes	b	641302	Yes	Yes	Yes	b	Periyakallipatti	13
No	No	Yes	No	b	Yes	b	638459	Yes	Yes	Yes	b	Panayampalli	14
No	No	Yes	No	a	b	b	638459	Yes	b	Yes	b	Sunkaranpalayam	15
No	No	Yes	No	Yes	b	Yes	638402	Yes	b	Yes	b	Pungampalli	16
No	No	Yes	No	a	b	c	638402	Yes	b	Yes	b	Thatchaperumapalayam	17
No	No	No	Yes	b	Yes	b	638459	Yes	Yes	Yes	b	Sellampalayam	18
Yes	No	Yes	No	a	Yes	a	638459	Yes	a	Yes	a	Nallur	19
Yes	Yes	No	No	a	a	a	638459	Yes	Yes	Yes	b	Marayeeapalayam	20
Yes	Yes	No	No	a	Yes	a	638459	Yes	a	Yes	a	Madampalayam	21
Yes	No	Yes	No	b	Yes	b	638459	Yes	b	Yes	b	Punjaipuliampatti	22
No	No	No	No	b	Yes	b	638459	Yes	Yes	Yes	b	Karapadi	23
Yes	No	Yes	No	b	Yes	b	638402	Yes	Yes	Yes	b	Kavilipalayam	24
Yes	No	Yes	No	b	Yes	b	638402	Yes	Yes	Yes	b	Varapalayam	25
Yes	Yes	Yes	No	a	a	a	638451	Yes	Yes	Yes	a	Mudukkanthurai	26
8	6	20	1	1	15	1	26	26	19	26	0		

Amenities and Land use (As in 2009)

Name of CD Block: Bhavanisagar

Location CodeNo: 0135

Sl. No.	Name of Village	Communication and transport facilities (If amenities available code -Yes is given except for Village Pin Code, If not available within the village, the distance range code viz; a for < 5 Kms, b for 5-10 Kms and c for 10+ kms of nearest place where facility available is given)									
		Private courier facility	Bus service (Public & Private)	Railway stations	Auto/Modified Autos	Taxis and Vans	Tractors	Cycle-pulled rickshaws(Manual & Machine driven)	Carts driven by animals	Sea /River ferry service	
1	2	59	60	61	62	63	64	65	66	67	
1	Pungar	a	Yes	c	c	a					
2	Kothamangalam	b	Yes	c	c	Yes					
3	Ikkarathapalli	c	Yes	c	c	Yes					
4	Baguthampalayam	b	Yes	c	b	a					
5	Boosaripalayam	b	Yes	c	b	Yes					
6	Akkarathapalli	b	Yes	c	b	Yes					
7	Dhoddampalayam	a	Yes	c	a	a					
8	Thoppampalayam	a	Yes	c	a	a					
9	Karidoddampalayam	b	Yes	c	b	Yes					
10	Vinnappalli	Yes	Yes	c	Yes	Yes					
11	Kurumbalayam	Yes	Yes	c	b	Yes					
12	Ayyampalayam	c	Yes	c	c	c					
13	Periyakallipatti	b	Yes	c	b	b					
14	Panayampalli	b	Yes	c	b	Yes					
15	Sunkakaranpalayam	a	a	c	b	a					
16	Pungampalli	a	Yes	c	b	Yes					
17	Thatchaperumapalayam	a	a	c	b	a					
18	Sellapampalayam	b	Yes	c	b	b					
19	Nallur	a	a	c	a	a					
20	Marayeepalayam	a	Yes	c	a	a					
21	Madampalayam	a	a	c	a	a					
22	Punjaipuliampatti	b	Yes	c	b	b					
23	Karapadi	b	Yes	c	b	b					
24	Kavilipalayam	b	Yes	c	b	Yes					
25	Varapalayam	b	Yes	c	b	a					
26	Mudukkanthurai	a	Yes	c	a	a					
	BLOCK TOTAL	2	22	0	1	10	0	0	0	0	

Amenities and Land use (As in 2009)

Name of CD Block: Bhavanisagar

Location CodeNo: 0135

Village connected to highways,village roads, banks & credit societies (If amenities available code -Yes is given, If not available within the village , the distance range code viz; a for < 5 Kms, b for 5-10 Kms and c for 10+ kms of nearest place where facility available is given)

Connected to national highway(NH)	Connected to state highway(SH)	Connected to major district road (MDR)	Connected to others district road	Pucca roads	Kutchcha roads	Water bounded macadam(WBM) roads	Navigable waterway (river/canal)(NW)	Footpaths (FP)	Commercial & Co-operative Banks	ATM	Agricultural Credit Societies	Name of Village	Sl. No.
68	69	70	71	72	73	74	75	76	77	78	79	2	1
c	c	Yes	Yes	Yes	Yes	Yes		Yes	c	a	a	Pungar	1
c	Yes	Yes	Yes	Yes	Yes	Yes		Yes	Yes	b	b	Kothamangalam	2
c	Yes	Yes	Yes	Yes	Yes	Yes		Yes	a	c	c	Ikkaraitthapalli	3
b	Yes	Yes	Yes	Yes	Yes	Yes		Yes	b	b	b	Baguthampalayam	4
b	Yes	Yes	b	Yes	Yes	b		Yes	Yes	b	b	Boosaripalayam	5
b	Yes	Yes	Yes	Yes	Yes	Yes		Yes	a	b	b	Akkaraitthapalli	6
c	a	Yes	Yes	Yes	a	Yes		Yes	Yes	a	c	Dhoddampalayam	7
c	Yes	Yes	Yes	Yes	Yes	Yes		Yes	a	a	c	Thoppampalayam	8
c	Yes	Yes	Yes	Yes	Yes	Yes		Yes	a	b	c	Karidoddampalayam	9
Yes	Yes	Yes	Yes	Yes	Yes	Yes		Yes	b	b	Yes	Vinnappalli	10
a	a	Yes	Yes	Yes	Yes	Yes		Yes	b	b	a	Kurumbapalayam	11
c	a	a	a	Yes	Yes	Yes		Yes	c	c	b	Ayyampalayam	12
b	Yes	Yes	Yes	Yes	Yes	Yes		Yes	b	b	c	Periyakallipatti	13
a	Yes	Yes	Yes	Yes	Yes	Yes		Yes	a	b	b	Panayampalli	14
a	b	b	b	Yes	Yes	Yes		Yes	a	a	a	Sunkakaranpalayam	15
Yes	Yes	b	b	Yes	Yes	Yes		Yes	b	b	a	Pungampalli	16
a	a	b	b	Yes	Yes	Yes		Yes	b	b	a	Thatchaperumapalayam	17
b	b	Yes	Yes	Yes	Yes	Yes		Yes	b	b	Yes	Sellapampalayam	18
Yes	c	b	b	Yes	Yes	a		Yes	Yes	a	Yes	Nallur	19
b	Yes	Yes	Yes	Yes	Yes	Yes		Yes	a	a	a	Marayeeppalayam	20
a	a	a	Yes	Yes	Yes	Yes		Yes	a	a	Yes	Madampalayam	21
b	Yes	Yes	Yes	Yes	Yes	Yes		Yes	Yes	b	Yes	Punjaipuliampatti	22
b	b	Yes	Yes	Yes	Yes	Yes		Yes	b	b	Yes	Karapadi	23
b	b	Yes	Yes	Yes	Yes	Yes		Yes	a	b	Yes	Kavilipalayam	24
b	b	Yes	Yes	Yes	Yes	Yes		Yes	b	b	Yes	Varapalayam	25
c	c	Yes	Yes	Yes	Yes	Yes		Yes	c	a	Yes	Mudukkanthurai	26
3	13	20	20	26	25	24	0	26	5	0	9		

Amenities and Land use (As in 2009)

Name of CD Block: Bhavanisagar

Location CodeNo: 0135

Sl. No.	Name of Village	Availability of miscellaneous facilities (If amenities available code -Yes is given, If not available within the village, the distance range code viz; a for < 5 Kms, b for 5-10 Kms and c for 10+ kms of nearest place where facility is available is given)									
		Self-Help Group (SHG)	Public distribution system (PDS) shop	Mandis / Regular market	Weekly Haat	Agricultural marketing society	Integrated Child Development Scheme (Nutritional Centres)	Anganwadi Centre (Nutritional Centres)	Others (Nutritional Centres)	ASHA (Accredited Social Health Activist)	Community centre with/without TV
1	2	80	81	82	83	84	85	86	87	88	89
1	Pungar	Yes	Yes	c	a	c	Yes	Yes	Yes		Yes
2	Kothamangalam	Yes	Yes	c	b	c	Yes	Yes	Yes		b
3	Ikkaraithathapalli	Yes	Yes	c	c	c	Yes	Yes	Yes		Yes
4	Baguthampalayam	Yes	Yes	b	b	b	Yes	Yes	Yes		b
5	Boosaripalayam	Yes	Yes	b	b	b	Yes	Yes	Yes		b
6	Akkaraithathappalli	Yes	Yes	b	a	b	Yes	Yes	Yes		Yes
7	Dhoddampalayam	Yes	Yes	c	a	c	Yes	Yes	Yes		a
8	Thoppampalayam	Yes	Yes	c	a	c	Yes	Yes	Yes		Yes
9	Karidoddampalayam	Yes	Yes	c	a	c	Yes	Yes	Yes		Yes
10	Vinnappalli	Yes	Yes	b	b	b	Yes	Yes	Yes		Yes
11	Kurumbapalayam	Yes	Yes	b	b	b	Yes	Yes	Yes		b
12	Ayyampalayam	Yes	Yes	c	c	c	Yes	Yes	Yes		b
13	Periyakallipatti	Yes	Yes	b	b	b	Yes	Yes	Yes		b
14	Panayampalli	Yes	Yes	b	b	b	Yes	Yes	Yes		a
15	Sunkakaranpalayam	Yes	Yes	b	b	b	Yes	Yes	Yes		a
16	Pungampalli	Yes	Yes	b	b	b	Yes	Yes	Yes		Yes
17	Thatchaperumapalayam	Yes	Yes	b	b	b	Yes	Yes	Yes		a
18	Sellapampalayam	Yes	Yes	b	b	b	Yes	Yes	Yes		b
19	Nallur	Yes	Yes	a	a	Yes	Yes	Yes	Yes		Yes
20	Marayeeppalayam	Yes	Yes	a	a	a	Yes	Yes	Yes		Yes
21	Madampalayam	Yes	Yes	a	a	a	Yes	Yes	Yes		b
22	Punjaipuliampatti	Yes	Yes	b	b	b	Yes	Yes	Yes		b
23	Karapadi	Yes	b	b	b	b	Yes	Yes	Yes		a
24	Kavilipalayam	Yes	Yes	b	Yes	b	Yes	Yes	Yes		Yes
25	Varapalayam	Yes	Yes	b	a	b	Yes	Yes	Yes		a
26	Mudukkanthurai	Yes	Yes	a	Yes	c	Yes	Yes	Yes		a
	BLOCK TOTAL	26	25	0	2	1	26	26	26	0	10

Amenities and Land use (As in 2009)

Name of CD Block: Bhavanisagar

Location CodeNo: 0135

Availability of miscellaneous facilities (If amenities available code -Yes is given, If not available within the village, the distance range code viz; a for < 5 Kms, b for 5-10 Kms and c for 10+ kms of nearest place where facility is available is given)								Availability of electricity (Yes/No)				Nearest Town		Name of Village	Sl. No.
Sports Field,	Sports Club / Recreation Centre	Cinema / Video Hall	Public Library	Public Reading Room	Newspaper Supply	Assembly Polling station	Birth & Death Registration Office	Power Supply for Domestic Use (ED)	Power Supply for Agricultural Use (EAG)	Power Supply for Commercial Use (EC)	Power Supply for All Uses (EA)	Name	Distance range code i.e. a for <5 Kms, b for 5-10 Kms and c for 10+ kms		
90	91	92	93	94	95	96	97	98	99	100	101	102	103	2	1
Yes	a	c	Yes	Yes	Yes	Yes	Yes	Yes	Yes	Yes	Yes	Bavanisagar	a	Pungar	1
Yes	c	c	Yes	Yes	Yes	Yes	Yes	Yes	Yes	Yes	Yes	Bavanisagar	b	Kothamangalam	2
a	c	c	a	a	Yes	Yes	Yes	Yes	Yes	Yes	Yes	Sathyamangalam	c	Ikkarathapalli	3
b	b	b	b	b	Yes	Yes	Yes	Yes	Yes	Yes	Yes	Sathyamangalam	b	Baguthampalayam	4
b	b	b	b	b	Yes	Yes	Yes	Yes	Yes	Yes	Yes	Sathyamangalam	b	Boosaripalayam	5
b	b	b	b	b	Yes	Yes	a	Yes	Yes	Yes	Yes	Bavanisagar	b	Akkarathappalli	6
Yes	c	c	Yes	Yes	Yes	Yes	a	Yes	Yes	Yes	Yes	Bavanisagar	a	Dhoddampalayam	7
a	c	c	Yes	Yes	Yes	Yes	Yes	Yes	Yes	Yes	Yes	Bavanisagar	a	Thoppampalayam	8
a	b	c	b	b	Yes	b	b	Yes	Yes	Yes	Yes	Bavanisagar	b	Karidoddampalayam	9
Yes	b	b	Yes	Yes	Yes	Yes	Yes	Yes	Yes	Yes	Yes	Punjai puliyampatti	b	Vinnappalli	10
b	b	b	a	a	a	Yes	a	Yes	Yes	Yes	Yes	Punjaipuliyampatti	b	Kurumbapalayam	11
b	b	c	b	Yes	Yes	Yes	Yes	Yes	Yes	Yes	Yes	Punjai puliyampatti	b	Ayyampalayam	12
b	c	b	b	a	Yes	Yes	Yes	Yes	Yes	Yes	Yes	Punjai puliyampatti	b	Periyakallipatti	13
a	b	b	Yes	Yes	Yes	Yes	Yes	Yes	Yes	Yes	Yes	Punjai puliyampatti	b	Panayampalli	14
a	b	b	Yes	Yes	Yes	Yes	a	Yes	Yes	Yes	Yes	Punjai puliyampatti	b	Sunkakaranpalayam	15
Yes	b	b	Yes	Yes	Yes	Yes	Yes	Yes	Yes	Yes	No	Punjai puliyampatti	b	Pungampalli	16
a	b	b	a	a	Yes	Yes	a	Yes	Yes	Yes	Yes	Punjai puliyampatti	b	Thatchaperumapalayam	17
b	b	a	Yes	Yes	Yes	a	Yes	Yes	Yes	Yes	Yes	Punjai puliyampatti	a	Sellapampalayam	18
Yes	b	a	Yes	Yes	Yes	Yes	Yes	Yes	Yes	Yes	Yes	Punjai puliyampatti	a	Nallur	19
a	a	a	Yes	Yes	Yes	Yes	Yes	Yes	No	No	No	Punjai puliyampatti	a	Marayepalayam	20
Yes	b	b	Yes	Yes	Yes	Yes	Yes	Yes	Yes	Yes	Yes	Punjai puliyampatti	a	Madampalayam	21
b	b	b	Yes	Yes	Yes	Yes	Yes	Yes	Yes	Yes	Yes	Punjai puliyampatti	b	Punjaipuliyampatti	22
b	b	a	Yes	Yes	Yes	Yes	Yes	Yes	Yes	Yes	Yes	Punjai puliyampatti	a	Karapadi	23
Yes	b	b	Yes	Yes	Yes	Yes	Yes	Yes	Yes	Yes	Yes	Punjai puliyampatti	b	Kavilipalayam	24
Yes	c	b	a	a	Yes	Yes	Yes	Yes	Yes	Yes	Yes	Punjai puliyampatti	b	Varapalayam	25
a	c	c	Yes	Yes	Yes	a	Yes	Yes	Yes	Yes	Yes	Bavanisagar	a	Mudukkanthurai	26
9	0	0	16	17	25	23	20	26	25	25	24	0	0		

Amenities and Land use (As in 2009)

Name of CD Block: Bhavanisagar

Location CodeNo: 0135

Sl. No.	Name of Village	Land Use										
		Area under different types of land use (in hectares rounded up to one decimal place)										
		Forests	Area under Non-agricultural Uses	Barren and Un-cultivable land	Permanent Pastures and Other Grazing Lands	Land Under Miscellaneous Tree Crops etc.	Culturable Waste Land	Fallow lands other than current fallows	Current Fallows	Net Area Sown	Total Irrigated Land Area	Total Un-irrigated Land Area
1	2	104	105	106	107	108	109	110	111	112	113	114
1	Pungar	0	190.2	0	0	0	2.9	1	18.7	98.5	98.5	0
2	Kothamangalam	0	115.9	1.3	0	0	0	2.5	55.1	186.5	186.5	0
3	Ikkarai thapalli	0	198.5	11.7	0	5.2	0	8.3	282.6	429.2	393.1	36.1
4	Baguthampalayam	0	154.8	7.4	0	0	0	7.5	88	403.9	401.1	2.8
5	Boosaripalayam	0	203.1	5.7	0	0	0	15	201.2	778.5	665	113.5
6	Akkarai thappalli	0	71.3	2.6	0	0	0	2	67.3	321	316.6	4.4
7	Dhoddampalayam	0	86.5	0.2	0	0	0	0	0	129.9	129.9	0
8	Thoppampalayam	20.4	187.7	0	1	0	218.3	43.4	30	281.3	207	74.3
9	Karidoddampalayam	0	59.4	9.6	0	0	0	0.4	192.5	208	140.2	67.8
10	Vinnappalli	0	106.4	1.4	0	0	0	20.4	521.9	410.9	138.4	272.4
11	Kurumbapalayam	0	113.6	5.7	0	2.6	0	24.1	457.1	273.1	63.9	209.1
12	Ayyampalayam	0	33.5	1.7	0	0	1.7	0	300.1	270.4	128	142.4
13	Periyakallipatti	0	45.1	64.5	2.6	0	0	0	175.4	238.4	65.1	173.4
14	Panayampalli	0	136.1	14.3	19	0	0	0	722.7	773	212.7	560.4
15	Sunkakaranpalayam	0	37.9	0	2.6	0	0	4.8	100.6	243.5	29.7	213.8
16	Pungampalli	0	102.4	0.4	0	0	0	5.2	197.6	262.6	42.1	220.5
17	Thatchaperumapalayam	0	22.5	0.4	5.9	0	0	1.3	43.8	147.4	21.7	125.8
18	Sellampalayam	0	31.3	2.9	0	0	0	0	35.4	156.7	32.3	124.4
19	Nallur	0	155.3	22.1	0	0	0	0	204.7	504.5	176.2	328.2
20	Marayepalayam	0	26.4	25.7	10.9	8.6	2.1	0	55.1	307.5	48	259.5
21	Madampalayam	0	59.1	3.6	0	0	0	14.2	292.3	454.8	68.8	386
22	Punjai puliampatti	0	80.8	0	5	0	118	178	200	578.7	150.4	428.3
23	Karapadi	0	95.2	0.7	0	2	0	0	154.8	798.3	166.4	631.9
24	Kavilipalayam	0	279.6	17.2	0	0	0	20.2	232.1	729.6	96	633.6
25	Varapalayam	0	137.7	1.7	0	0	0	16.4	294.9	700.9	155.2	545.6
26	Mudukkanthurai	0	0.5	0	0	0	1	8.6	2.6	15.5	15.5	0
BLOCK TOTAL		20.4	2730.8	200.8	47	18.4	344	373.3	4927	9702.6	4148.3	5554

Amenities and Land use (As in 2009)

Name of CD Block: Bhavanisagar

Location CodeNo: 0135

Land Use					Name of three most important commodities manufactured			Name of Village	Sl. No.
Area irrigated by source (in hectare).									
Canals (C)	Wells/Tube-wells(W/TW)	Tanks/Lakes(T/L)	Water Falls(WF)	Others(O)	First	Second	Third		
115	116	117	118	119	120	121	122	2	1
13.6	84.9	0	0	0				Pungar	1
0	186.5	0	0	0				Kothamangalam	2
88.1	305	0	0	0	Paper	Cotton		Ikkarathathapalli	3
108.6	292.5	0	0	0				Baguthampalayam	4
340.2	324.8	0	0	0				Boosaripalayam	5
145.5	171.1	0	0	0	Cloth			Akkarathathappalli	6
62.9	67	0	0	0	Cotton Sarees	Korapattu Sarees	Silk Sarees	Dhoddampalayam	7
0	207	0	0	0	Blue Metal			Thoppampalayam	8
12.9	127.3	0	0	0	Cloth			Karidoddampalayam	9
8.4	130.1	0	0	0	Cotton			Vinnappalli	10
0	63.9	0	0	0				Kurumbapalayam	11
62.1	66	0	0	0				Ayyampalayam	12
0	65.1	0	0	0				Periyakallipatti	13
15	197.6	0	0	0				Panayampalli	14
0	29.7	0	0	0	Cotton			Sunkakaranpalayam	15
0	42.1	0	0	0	Cotton			Pungampalli	16
0	21.7	0	0	0				Thatchaperumapalayam	17
0	32.3	0	0	0				Sellapampalayam	18
0	176.2	0	0	0	Thread			Nallur	19
0	48	0	0	0	Power Loom	Tobacco		Marayeeepalayam	20
0	68.8	0	0	0				Madampalayam	21
0	150.4	0	0	0				Punjaipuliampatti	22
0	166.4	0	0	0				Karapadi	23
0	96	0	0	0				Kavilipalayam	24
0	155.2	0	0	0	Palm Sugar			Varapalayam	25
5.7	9.9	0	0	0				Mudukkanthurai	26
863	3285.5	0	0						

**TALAVADI
COMMUNITY DEVELOPMENT
BLOCK**

Alphabetical list of villages with location code numbers in 2001 and 2011

Name of the District: Erode		Name of the CD Block: Talavadi	
Serial number	Name of the Village	2011 Census location code number	2001 Census location code number
1	2	3	4
Name of the Taluk: Sathyamangalam			
1	Arulavadi	634768	00737600
2	Byannapuram	634784	00739800
3	Chikkahajanur	634771	00737900
4	Dhoddahajanur	634770	00737800
5	Dhoddamudukkarai	634787	00740100
6	Erahanahalli	634786	00740000
7	Gettavadi	634788	00740200
8	Hassanur	634779	00739100
9	Iggalore	634774	00738200
10	Karalavadi	634782	00739400
11	Kongahalli	634789	00740300
12	Madahalli	634783	00739700
13	Mallankuli	634769	00737700
14	Marur	634773	00738100
15	Neithalapuram	634780	00739200
16	Panahahalli	634785	00739900
17	Talamalai	634790	00740500
18	Talavadi	634772	00738000
19	Thiginarai	634781	00739300
20	Thingalur	634775	00738400

Amenities and Land use (As in 2009)

Name of CD Block: Talavadi

Location CodeNo: 0136

Sl. No.	Name of Village	Location code no.	Total area of the village (in hectares rounded up to one decimal place)	Total population (2011 census)	Number of households (2011 census)	Number of educational amenities available (If not available within the village, the distance range code viz; a for < 5 Kms, b for 5-10 Kms and c for 10+ kms of nearest place where facility is available is given).									
						Pre-Primary school (PP)	Primary school (P)	Middle school (M)	Secondary School (S)	Senior Secondary school (SS)	Degree college of arts science & commerce (ASC)	Engineering college(EC)	Medical college (MC)	Management institute (MI)	Polytechnic (Pt)
1	2	3	4	5	6	7	8	9	10	11	12	13	14	15	16
1	Arulavadi	634768	876.9	2891	758	2	1	1	b	b	c	c	c	c	c
2	Mallankuli	634769	3624	5028	1347	4	4	3	1	1	c	c	c	c	c
3	Dhoddahajanur	634770	1189	5287	1481	4	3	2	a	a	c	c	c	c	c
4	Chikkahajanur	634771	454.6	1788	472	1	a	a	a	a	c	c	c	c	c
5	Talavadi	634772	2028	9689	2431	8	6	4	2	1	c	c	c	c	c
6	Marur	634773	523.8	867	249	3	1	a	a	a	c	c	c	c	c
7	Iggalore	634774	797.2	2861	784	3	3	1	1	b	c	c	c	c	c
8	Thingalur	634775	2874	6527	1664	10	6	3	c	c	c	c	c	c	c
9	Hassanur	634779	1066	4454	1258	13	6	4	1	1	c	c	c	c	c
10	Neithalapuram	634780	670.2	1367	403	3	1	1	b	c	c	c	c	c	c
11	Thiginarai	634781	1840	3861	1028	7	2	1	1	b	c	c	c	c	c
12	Karalavadi	634782	1141	1860	489	3	1	1	a	a	c	c	c	c	c
13	Madahalli	634783	1343	953	266	3	1	c	c	b	c	c	c	c	c
14	Byannapuram	634784	900.7	2749	781	5	2	2	b	b	c	c	c	c	c
15	Panahalli	634785	851.5	2254	596	4	2	2	1	1	c	c	c	c	c
16	Erahanahalli	634786	849	2921	769	5	1	1	b	b	c	c	c	c	c
17	Dhoddamudukkarai	634787	627.5	664	191	1	1	a	a	a	c	c	c	c	c
18	Gettavadi	634788	874.8	1751	494	4	3	a	a	a	c	c	c	c	c
19	Kongahalli	634789	600.9	759	225	2	1	a	a	a	c	c	c	c	c
20	Talamalai	634790	1338	4828	1295	9	6	2	c	c	c	c	c	c	c
BLOCK TOTAL			24469	63359	16981	94	51	28	7	4	0	0	0	0	0

Amenities and Land use (As in 2009)

Name of CD Block: Talavadi

Location CodeNo: 0136

Number of educational amenities available (If not available within the village, the distance range code viz; a for <5 Kms, b for 5-10 Kms and c for 10+ kms of nearest place where facility is available is given).				Number of Medical Amenities available. (If not available within the village, the distance range code viz; a for <5 Kms, b for 5-10 Kms and c for 10+ kms of nearest place where facility is available is given).														Name of Village	Sl.No.
Vocational training school /ITI	Non-formal training centre (NFTC)	Special school for disabled (SSD)	Others (specify)	Community health centre (CHC)	Primary health centre (PHC)	Primary health sub centre (PHS)	Maternity and child welfare centre (MCW)	T.B. clinic (TBC)	Hospital-allopathic (HA)	Hospital-alternative medicine (HO)	Dispensary (D)	Veterinary hospital (VH)	Mobile health clinic (MHC)	Family welfare centre (FWC)					
17	18	19	20	21	22	23	24	25	26	27	28	29	30	31	2	1			
c	1	c		c	c	2	c	c	c	c	c	a		c	Arulavadi	1			
c	1	c		c	1	1	1	1	c	c	1	1		1	Mallankuli	2			
a	1	c		a	a	3	a	a	c	c	a	a		a	Dhoddahajanur	3			
a	a	c		a	a	a	a	a	c	c	a	a		a	Chikkahajanur	4			
a	1	c		1	1	1	1	1	c	c	1	1		1	Talavadi	5			
1	1	c		a	a	a	a	a	c	c	a	a		a	Marur	6			
b	1	c		b	b	1	b	b	c	c	b	b		b	Iggalore	7			
c	1	c		c	1	1	1	1	c	c	1	b		1	Thingalur	8			
c	1	c		c	c	1	c	c	c	c	c	1		c	Hassanur	9			
c	1	c		c	c	b	1	c	c	c	c	b		c	Neithalapuram	10			
b	1	c		b	b	1	b	b	c	c	b	b		b	Thiginarai	11			
b	1	c		b	b	b	b	b	c	c	b	b		b	Karalavadi	12			
c	1	c		c	b	b	b	b	c	c	b	b		b	Madahalli	13			
c	1	c		c	1	2	1	1	c	c	1	a		1	Byannapuram	14			
c	1	c		c	b	1	b	b	c	c	b	a		b	Panahahalli	15			
c	1	c		c	b	2	b	b	c	c	b	b		b	Erahanahalli	16			
c	1	c		c	c	1	c	c	c	c	c	b		c	Dhoddamudukkarai	17			
c	1	c		c	b	1	b	b	c	c	b	b		b	Gettavadi	18			
c	1	c		c	b	b	b	b	c	c	b	b		b	Kongahalli	19			
c	1	c		c	c	1	1	c	c	c	c	1		c	Talamalai	20			
1	19	0	0	1	4	19	6	4	0	0	4	4	0	4					

Amenities and Land use (As in 2009)

Name of CD Block: Talavadi

Location CodeNo: 0136

Sl. No.	Name of Village	Number of Non-Government Medical Amenities available.							Availability of drinking water - Yes / No							
		Charitable non Govt. hospital/Nursing home.	Medical practitioner with MBBS Degree	Medical practitioner with other degree	Medical practitioner with no degree	Traditional practitioner and faith healer.	Medicine Shop	Others	Tap water (Treated/Untreated)	Well water (Covered / Uncovered well)	Hand Pump	Tube wells / Bore well	Spring	River / Canal	Tank / Pond / Lake	Others
1	2	32	33	34	35	36	37	38	39	40	41	42	43	44	45	46
1	Arulavadi	0	0	0	0	0	0	0	Yes	No	Yes	No	No	No	No	No
2	Mallankuli	0	0	0	0	0	0	0	Yes	Yes	Yes	Yes	Yes	No	No	Yes
3	Dhoddahajanur	0	2	0	0	0	1	0	Yes	Yes	Yes	Yes	Yes	No	No	Yes
4	Chikkahajanur	0	0	0	0	0	0	0	Yes	Yes	Yes	Yes	No	No	No	Yes
5	Talavadi	1	3	2	4	0	3	0	Yes	Yes	Yes	Yes	No	Yes	No	Yes
6	Marur	0	0	0	0	0	0	0	Yes	No	No	Yes	No	No	No	No
7	Iggalore	0	0	0	0	0	0	0	Yes	Yes	No	Yes	No	No	No	No
8	Thingalur	0	0	0	0	0	0	0	Yes	Yes	Yes	Yes	Yes	No	No	No
9	Hassanur	0	0	0	0	0	0	0	Yes	Yes	Yes	Yes	Yes	No	No	No
10	Neithalapuram	0	0	0	0	0	0	0	Yes	No	Yes	Yes	No	No	No	No
11	Thiginarai	1	2	4	0	0	0	0	Yes	Yes	Yes	Yes	No	Yes	No	Yes
12	Karalavadi	0	0	0	0	0	0	0	Yes	Yes	No	Yes	No	No	No	Yes
13	Madahalli	0	1	0	0	0	1	0	Yes	Yes	No	Yes	No	No	Yes	No
14	Byannapuram	1	1	0	1	0	0	0	Yes	Yes	Yes	Yes	No	No	No	No
15	Panahahalli	0	0	0	0	0	0	0	Yes	Yes	Yes	Yes	Yes	No	No	Yes
16	Erahanahalli	0	0	0	0	0	0	0	Yes	Yes	No	Yes	No	No	Yes	Yes
17	Dhoddamudukkurai	0	0	0	0	0	0	0	Yes	No	No	Yes	No	No	No	No
18	Gettavadi	0	0	0	0	0	0	0	Yes	No	No	Yes	Yes	No	No	No
19	Kongahalli	0	0	0	0	0	0	0	Yes	Yes	Yes	Yes	No	No	No	Yes
20	Talamalai	0	0	0	0	0	0	0	Yes	Yes	No	Yes	Yes	No	No	No
BLOCK TOTAL		3	9	6	5	0	5	0	20	15	12	19	7	2	2	9

Amenities and Land use (As in 2009)

Name of CD Block: Talavadi

Location CodeNo: 0136

Availability of toilet & others Yes / No				Communication and transport facilities (If amenities available code -Yes is given except for Village Pin Code ,If not available within the village , the distance range code viz; a for < 5 Kms, b for 5-10 Kms and c for 10+ kms of nearest place where facility available is given)								Name of Village	Sl. No.
Community toilet including bath.	Community toilet excluding bath.	Rural sanitary mart or sanitary hardware outlet available near the village.	Community bio- gas or recycle of waste for productive use.	Post office(PO)	Sub post office (SPO)	Post & Telegraph office (P&TO)	Village Pin Code	Telephones (Land lines)	Public call office (PCO)	Mobile phone coverage	Internet cafes/ Common service centre (CSC)		
47	48	49	50	51	52	53	54	55	56	57	58	2	1
No	No	No	No	c	Yes	c	638461	Yes	Yes	Yes	c	Arulavadi	1
No	No	No	No	c	Yes	c	638461	Yes	Yes	Yes	c	Mallankuli	2
No	Yes	Yes	No	a	Yes	a	638461	Yes	Yes	Yes	c	Dhoddahajanur	3
No	No	No	No	a	a	a	638461	Yes	a	Yes	c	Chikkahajanur	4
No	Yes	Yes	No	Yes	Yes	Yes	638461	Yes	Yes	Yes	c	Talavadi	5
No	No	No	No	a	a	a	638461	Yes	Yes	Yes	c	Marur	6
No	No	No	No	b	Yes	b	638461	Yes	Yes	Yes	b	Iggalore	7
No	No	No	No	Yes	Yes	Yes	638401	Yes	c	Yes	c	Thingalur	8
No	No	No	No	c	Yes	c	638401	Yes	Yes	Yes	c	Hassanur	9
No	No	No	No	c	Yes	c	638461	Yes	c	Yes	c	Neithalapuram	10
No	No	No	No	b	Yes	b	638461	Yes	Yes	Yes	c	Thiginarai	11
No	No	No	No	b	a	b	638461	Yes	Yes	Yes	c	Karalavadi	12
No	No	No	Yes	c	b	c	638461	Yes	Yes	Yes	c	Madahalli	13
No	No	No	Yes	c	b	c	638461	Yes	Yes	Yes	c	Byannapuram	14
Yes	No	Yes	No	c	Yes	c	638461	Yes	Yes	Yes	c	Panahahalli	15
No	No	Yes	No	c	Yes	c	638461	Yes	Yes	Yes	c	Erahanahalli	16
Yes	No	Yes	No	c	b	c	638461	Yes	Yes	Yes	c	Dhoddamudukkarai	17
Yes	No	Yes	No	c	Yes	c	638461	Yes	Yes	Yes	c	Gettavadi	18
No	No	Yes	No	c	b	c	638461	Yes	Yes	Yes	c	Kongahalli	19
No	No	No	No	c	Yes	c	638461	Yes	c	Yes	c	Talamalai	20
3	2	7	2	2	13	2	20	20	16	20	0		

Amenities and Land use (As in 2009)

Name of CD Block: Talavadi

Location CodeNo: 0136

Sl. No.	Name of Village	Communication and transport facilities (If amenities available code -Yes is given except for Village Pin Code, If not available within the village, the distance range code viz; a for < 5 Kms, b for 5-10 Kms and c for 10+ kms of nearest place where facility available is given)								
		Private courier facility	Bus service (Public & Private)	Railway stations	Auto/Modified Autos	Taxis and Vans	Tractors	Cycle-pulled rickshaws(Manual & Machine driven)	Carts driven by animals	Sea/River ferry service
1	2	59	60	61	62	63	64	65	66	67
1	Arulavadi	c	Yes	c	c	c				
2	Mallankuli	c	Yes	c	b	c				
3	Dhoddahajanur	a	Yes	c	a	a				
4	Chikkahajanur	a	a	c	a	a				
5	Talavadi	Yes	Yes	c	Yes	Yes				
6	Marur	a	a	c	a	a				
7	Iggalore	b	b	c	b	b				
8	Thingalur	c	Yes	c	c	c				
9	Hassanur	c	Yes	c	c	c				
10	Neithalapuram	c	a	c	c	c				
11	Thiginarai	b	Yes	c	b	b				
12	Karalavadi	b	Yes	c	b	b				
13	Madahalli	c	Yes	c	c	c				
14	Byannapuram	c	Yes	c	c	c				
15	Panahahalli	c	Yes	c	c	c				
16	Erahanahalli	c	Yes	c	c	c				
17	Dhoddamudukkarai	c	Yes	c	c	c				
18	Gettavadi	c	Yes	c	c	c				
19	Kongahalli	c	Yes	c	c	c				
20	Talamalai	c	a	c	c	c				
BLOCK TOTAL		1	15	0	1	1	0	0	0	0

Amenities and Land use (As in 2009)

Name of CD Block: Talavadi

Location CodeNo: 0136

Village connected to highways,village roads, banks & credit societies (If amenities available code -Yes is given, If not available within the village , the distance range code viz; a for < 5 Kms, b for 5-10 Kms and c for 10+ kms of nearest place where facility available is given)												Name of Village	Sl. No.
Connected to national highway(NH)	Connected to state highway(SH)	Connected to major district road (MDR)	Connected to others district road	Pucca roads	Kutchcha roads	Water bounded macadam(WBM) roads	Navigable waterway (river/canal)(NW)	Footpaths (FP)	Commercial & Co-operative Banks	ATM	Agricultural Credit Societies		
68	69	70	71	72	73	74	75	76	77	78	79	2	1
c	c	c	c	Yes	Yes	Yes		Yes	Yes	c	c	Arulavadi	1
c	c	Yes	Yes	Yes	Yes	Yes		Yes	Yes	b	c	Mallankuli	2
c	c	a	a	Yes	Yes	Yes		Yes	a	a	c	Dhoddahajanur	3
c	c	a	a	Yes	Yes	b		Yes	a	b	c	Chikkahajanur	4
b	c	Yes	Yes	Yes	Yes	Yes		Yes	Yes	Yes	c	Talavadi	5
c	c	Yes	Yes	Yes	Yes	Yes		Yes	Yes	b	c	Marur	6
b	c	b	b	Yes	Yes	Yes		Yes	b	b	c	Iggalore	7
c	c	b	b	Yes	Yes	a		Yes	Yes	b	c	Thingalur	8
Yes	c	Yes	Yes	Yes	Yes	b		Yes	Yes	c	c	Hassanur	9
c	c	c	c	Yes	Yes	b		Yes	b	c	c	Neithalapuram	10
c	Yes	Yes	b	Yes	Yes	b		Yes	c	c	c	Thiginarai	11
c	c	Yes	Yes	Yes	Yes	Yes		Yes	b	b	b	Karalavadi	12
c	b	Yes	Yes	Yes	Yes	Yes		Yes	a	a	b	Madahalli	13
c	c	Yes	Yes	Yes	Yes	Yes		Yes	b	b	b	Byannapuram	14
c	c	Yes	Yes	Yes	Yes	Yes		Yes	Yes	c	Yes	Panahahalli	15
c	c	Yes	Yes	Yes	Yes	Yes		Yes	b	c	b	Erahanahalli	16
c	c	Yes	Yes	Yes	Yes	Yes		Yes	b	c	b	Dhoddamudukkarai	17
c	c	Yes	Yes	Yes	Yes	Yes		Yes	Yes	c	Yes	Gettavadi	18
c	c	Yes	c	Yes	Yes	Yes		Yes	Yes	c	Yes	Kongahalli	19
b	c	c	c	Yes	Yes	Yes		Yes	Yes	c	c	Talamalai	20
1	1	13	11	20	20	15	0	20	10	1	3		

Amenities and Land use (As in 2009)

Name of CD Block: Talavadi

Location CodeNo: 0136

Sl. No.	Name of Village	Availability of miscellaneous facilities (If amenities available code -Yes is given, If not available within the village, the distance range code viz; a for < 5 Kms, b for 5-10 Kms and c for 10+ kms of nearest place where facility is available is given)										
		Self-Help Group (SHG)	Public distribution system (PDS) shop	Mandis / Regular market	Weekly Haat	Agricultural marketing society	Integrated Child Development Scheme (Nutritional Centres)	Anganwadi Centre (Nutritional Centres)	Others (Nutritional Centres)	ASHA (Accredited Social Health Activist)	Community centre with/without TV	
1	2	80	81	82	83	84	85	86	87	88	89	
1	Arulavadi	c	Yes	Yes	c	Yes	Yes	Yes	Yes	Yes	b	
2	Mallankuli	Yes	Yes	c	c	b	Yes	Yes	Yes	Yes	Yes	
3	Dhoddahajanur	Yes	Yes	Yes	a	a	Yes	Yes	Yes	Yes	a	
4	Chikkahajanur	Yes	Yes	Yes	a	a	Yes	Yes	Yes	Yes	a	
5	Talavadi	Yes	Yes	Yes	Yes	Yes	Yes	Yes	Yes	Yes	Yes	
6	Marur	Yes	Yes	c	b	b	Yes	Yes	Yes	Yes	a	
7	Iggalore	Yes	Yes	c	c	b	Yes	Yes	Yes	Yes	Yes	
8	Thingalur	Yes	Yes	c	Yes	c	Yes	Yes	Yes	Yes	b	
9	Hassanur	Yes	Yes	c	c	c	Yes	Yes	Yes	Yes	Yes	
10	Neithalapuram	Yes	Yes	c	c	b	Yes	Yes	Yes	Yes	b	
11	Thiginarai	Yes	Yes	c	c	b	Yes	Yes	Yes	Yes	Yes	
12	Karalavadi	Yes	Yes	c	c	b	Yes	Yes	Yes	Yes	Yes	
13	Madahalli	Yes	Yes	c	c	b	Yes	Yes	Yes	Yes	a	
14	Byannapuram	Yes	Yes	c	c	b	Yes	Yes	Yes	Yes	b	
15	Panahahalli	Yes	Yes	c	c	c	Yes	Yes	Yes	Yes	b	
16	Erahanahalli	Yes	Yes	c	c	c	Yes	Yes	Yes	Yes	b	
17	Dhoddamudukkarai	Yes	Yes	c	c	c	Yes	Yes	Yes	Yes	a	
18	Gettavadi	Yes	Yes	c	c	c	Yes	Yes	Yes	Yes	b	
19	Kongahalli	Yes	a	c	c	c	Yes	Yes	Yes	Yes	b	
20	Talamalai	Yes	Yes	c	b	c	Yes	Yes	Yes	Yes	Yes	
BLOCK TOTAL		19	19	4	2	2	20	20	20	0	7	

Amenities and Land use (As in 2009)

Name of CD Block: Talavadi

Location CodeNo: 0136

Availability of miscellaneous facilities (If amenities available code -Yes is given, If not available within the village, the distance range code viz; a for < 5 Kms, b for 5-10 Kms and c for 10+ kms of nearest place where facility is available is given)								Availability of electricity (Yes/No)				Nearest Town		Name of Village	Sl. No.
Sports Field,	Sports Club / Recreation Centre	Cinema / Video Hall	Public Library	Public Reading Room	Newspaper Supply	Assembly Polling station	Birth & Death Registration Office	Power Supply for Domestic Use (ED)	Power Supply for Agricultural Use (EAG)	Power Supply for Commercial Use (EC)	Power Supply for All Uses (EA)	Name	Distance range code i.e. a for <5 Kms, b for 5-10 Kms and c for 10+ kms		
90	91	92	93	94	95	96	97	98	99	100	101	102	103	2	1
b	b	c	b	b	b	Yes	a	Yes	Yes	Yes	No	Sathiyamangalam	c	Arulavadi	1
Yes	b	Yes	Yes	Yes	Yes	Yes	Yes	Yes	Yes	Yes	Yes	Sathiyamangalam	c	Mallankuli	2
a	a	c	a	a	a	Yes	a	Yes	Yes	No	No	Sathiyamangalam	c	Dhoddahajanur	3
a	a	c	a	a	a	Yes	a	Yes	Yes	Yes	Yes	Sathyamangalam	c	Chikkahajanur	4
Yes	a	c	Yes	Yes	Yes	Yes	Yes	Yes	Yes	Yes	Yes	Sathyamangalam	c	Talavadi	5
a	b	c	a	a	a	Yes	a	Yes	Yes	Yes	Yes	Sathyamangalam	c	Marur	6
Yes	b	c	Yes	Yes	Yes	Yes	Yes	Yes	Yes	Yes	Yes	Sathyamangalam	c	Iggalore	7
Yes	c	c	c	b	a	Yes	Yes	Yes	Yes	Yes	Yes	Sathyamangalam	c	Thingalur	8
Yes	c	c	Yes	Yes	Yes	Yes	Yes	Yes	Yes	Yes	Yes	Sathyamangalam	c	Hassanur	9
b	b	c	Yes	Yes	Yes	Yes	Yes	Yes	Yes	Yes	Yes	Sathyamangalam	c	Neithalapuram	10
Yes	c	c	Yes	Yes	Yes	Yes	Yes	Yes	Yes	Yes	Yes	Sathyamangalam	c	Thiginarai	11
b	c	c	a	a	a	a	a	Yes	Yes	Yes	Yes	Sathyamangalam	c	Karalavadi	12
b	c	c	b	b	b	b	b	Yes	Yes	Yes	Yes	Sathyamangalam	c	Madahalli	13
b	c	c	b	a	a	b	Yes	Yes	Yes	Yes	Yes	Sathyamangalam	c	Byannapuram	14
Yes	c	c	b	Yes	Yes	Yes	b	Yes	Yes	Yes	Yes	Sathyamangalam	c	Panahahalli	15
a	a	c	b	b	b	Yes	b	Yes	Yes	Yes	Yes	Sathyamangalam	c	Erahanahalli	16
a	a	c	b	b	a	a	b	Yes	Yes	Yes	Yes	Sathyamangalam	c	Dhoddamudukkarai	17
a	c	c	b	Yes	Yes	b	b	Yes	Yes	Yes	Yes	Sathyamangalam	c	Gettavadi	18
a	c	c	b	Yes	Yes	b	b	Yes	Yes	Yes	Yes	Sathyamangalam	c	Kongahalli	19
b	c	c	Yes	Yes	Yes	Yes	Yes	Yes	Yes	Yes	Yes	Sathiyamangalam	c	Talamalai	20
7	0	1	7	10	10	14	9	20	20	19	18	0	0		

Amenities and Land use (As in 2009)

Name of CD Block: Talavadi		Location CodeNo: 0136										
Sl.No.	Name of Village	Land Use										
		Area under different types of land use (in hectares rounded up to one decimal place)										
		Forests	Area under Non-agricultural Uses	Barren and Un-cultivable land	Permanent Pastures and Other Grazing Lands	Land Under Miscellaneous Tree Crops etc.	Culturable Waste Land	Fallow lands other than current fallows	Current Fallows	Net Area Sown	Total Irrigated Land Area	Total Un-irrigated Land Area
1	2	104	105	106	107	108	109	110	111	112	113	114
1	Arulavadi	0	95.9	8.4	0	0	97.4	18	121	536.3	120.2	416.1
2	Mallankuli	0	304.5	153.5	0	0	0	685.1	661	1819.8	341.2	1479
3	Dhoddahajanur	0	129.5	0.3	0	0	7.1	0	197.7	854.6	394.6	460
4	Chikkahajanur	0	49.9	1.5	0	0	5.2	3.1	89.2	305.6	80.7	224.8
5	Talavadi	0	146.2	18.2	0	0	0	367	345.2	1151.5	417.2	734.3
6	Marur	0	62	6.3	0	0	0	0	132.7	322.8	98.3	224.6
7	Iggalore	0	86.5	1.3	0	0	30	0	37.2	642.3	164.8	477.5
8	Thingalur	0	405.9	258	0	0	0	153.8	678.1	1378.6	174.9	1204
9	Hassanur	0	155.4	0	0	0	88.4	0	203.5	618.3	104.8	513.5
10	Neithalapuram	0	56.9	50.4	0	0	0	140.1	22.8	400	96.5	303.5
11	Thiginarai	0	185.2	74.1	0	0	0	0	662.7	917.6	313.2	604.5
12	Karalavadi	0	120.5	8.7	0	0	54.6	5.9	223	727.9	235.1	492.8
13	Madahalli	0	185.2	119.7	10.4	0	126.2	161.7	67.4	672.2	217.5	454.7
14	Byannapuram	0	75.7	51.7	0	0	79.7	0	111.3	582.3	138.6	443.7
15	Panahahalli	0	111.6	0	0	0	23.4	0	78.8	637.8	261	376.8
16	Erahanahalli	0	98.5	4.8	0	0	54.4	0	53.5	637.8	315	322.7
17	Dhoddamudukkarai	0	68.8	0	0	0	58.5	0	31.5	468.7	215	253.7
18	Gettavadi	0	106	0.8	0	0	21.2	0	127.9	619	304.5	314.5
19	Kongahalli	0	83.5	0.2	0	0	26.3	1.7	131.9	357.4	148	209.4
20	Talamalai	0	175.4	23	0	0	0	51.2	274.3	813.6	299.5	514.2
BLOCK TOTAL		0	2703.1	780.9	10.4	0	672.4	1588	4251	14464.1	4440.6	10024

Amenities and Land use (As in 2009)

Name of CD Block: Talavadi

Location CodeNo: 0136

Land Use					Name of three most important commodities manufactured			Name of Village	Sl. No.
Area irrigated by source (in hectare).					First	Second	Third		
Canals (C)	Wells/Tube-wells(W/TW)	Tanks/Lakes(T/L)	Water Falls (WF)	Others (O)					
115	116	117	118	119	120	121	122	2	1
0	120.2	0	0	0				Arulavadi	1
0	341.2	0	0	0				Mallankuli	2
0	394.6	0	0	0				Dhoddahajanur	3
0	80.7	0	0	0				Chikkahajanur	4
0	417.2	0	0	0				Talavadi	5
0	98.3	0	0	0				Marur	6
0	164.8	0	0	0				Iggalore	7
0	174.9	0	0	0				Thingalur	8
0	104.8	0	0	0				Hassanur	9
0	96.5	0	0	0				Neithalapuram	10
0	313.2	0	0	0				Thiginarai	11
0	235.1	0	0	0				Karalavadi	12
0	217.5	0	0	0				Madahalli	13
0	138.6	0	0	0				Byannapuram	14
0	261	0	0	0				Panahahalli	15
0	315	0	0	0				Erahanahalli	16
0	215	0	0	0				Dhoddamu dukk arai	17
0	304.5	0	0	0				Gettavadi	18
0	148	0	0	0				Kongahalli	19
0	299.5	0	0	0				Talamalai	20
0	4440.6	0	0	0					

**VILLAGES NOT UNDER ANY
COMMUNITY DEVELOPMENT
BLOCK**

Alphabetical list of villages with location code numbers in 2001 and 2011

Name of the District: Erode		Name of the CD Block: Not under Any CD Block	
Serial number	Name of the Village	2011 Census location code number	2001 Census location code number
1	2	3	4
Name of the Taluk: Sathyamangalam			
1	Akkurinjeri Extn. R.F.	634838	00739500
2	Akkurinjeri R.F.	634839	00739600
3	Barabetta RF	634841	00740600
4	Guthiyalathur (Addition) R.F.	634837	00739000
5	Guthiyalathur Extension RF	634835	00738700
6	Talamalai Extn.(R.F.)	634840	00740400
7	Talamalai R.F.	634834	00738300
8	Ullepalayam (R.F.)	634836	00738900
9	Velamundi(R.F.)	634842	00743600
Name of the Taluk: Bhavani			
10	Burgur (North R.F.)	634891	00745100
11	Burgur South R.F..	634893	00745400
12	Ennamangalam R.F.	634894	00745800
13	Nagalur R.F.	634895	00746200
14	Thamarakkarai R.F.	634892	00745300
Name of the Taluk: Perundurai			
15	Chennimalai R.F.	635018	00766200

Amenities and Land use (As in 2009)

Name of CD Block: Not Under Any CD Block

Location CodeNo: 9999

Sl. No.	Name of Village	Location code no.	Total area of the village (in hectares rounded up to one decimal place)	Total population (2011 census)	Number of households (2011 census)	Number of educational amenities available (If not available within the village, the distance range code viz; a for < 5 Kms, b for 5-10 Kms and c for 10+ kms of nearest place where facility is available is given).														
						Pre-Primary school (PP)	Primary school (P)	Middle school (M)	Secondary School (S)	Senior Secondary school (SS)	Degree college of arts science & commerce (ASC)	Engineering college(EC)	Medical college (MC)	Management institute (MI)	Polytechnic (Pt)					
1	Talamalai RF	634834	61547.6	0	0															
2	Guthiyalathur Ext RF	634835	162.4	0	0															
3	Ullepalayam RF)	634836	1059.3	0	0															
4	Guthiyalathur(Add)RF	634837	82595.8	0	0															
5	Akkurinjeri Extn RF	634838	155.8	0	0															
6	Akkurinjeri RF	634839	383.6	0	0															
7	Talamalai Extn RF	634840	1240.6	0	0															
8	Barabetta RF	634841	1468.5	0	0															
9	Velamundi RF	634842	4329.2	0	0															
10	Burgur (North) RF	634891	47860.4	209	55	b	b	b	b	c	c	c	c	c	c	c	c	c	c	c
11	Thamarakkarai RF	634892	3066.6	0	0															
12	Burgur South RF	634893	24881	479	114	b	b	b	b	c	c	c	c	c	c	c	c	c	c	c
13	Ennamangalam RF	634894	2270.3	337	89	a	a	a	a	a	c	c	c	c	c	c	c	c	c	c
14	Nagalur RF	634895	226.5	0	0															
15	Chennimalai RF	635018	680	0	0															
BLOCK TOTAL			231928	1025	258	0	0	0	0	0	0	0	0	0	0	0	0	0	0	0
DISTRICT TOTAL			497028	1093768	323502	1088	832	343	123	73	6	9	0	8	11					

Uninhabited

Amenities and Land use (As in 2009)

Name of CD Block: Not Under Any CD Block

Location CodeNo: 9999

Number of educational amenities available (If not available within the village, the distance range code viz; a for <5 Kms, b for 5-10 Kms and c for 10+ kms of nearest place where facility is available is given).				Number of Medical Amenities available. (If not available within the village , the distance range code viz; a for <5 Kms, b for 5-10 Kms and c for 10+ kms of nearest place where facility is available is given).											Name of Village	Sl. No.
Vocational training school /ITI	Non-formal training centre (NFTC)	Special school for disabled (SSD)	Others (specify)	Community health centre (CHC)	Primary health centre (PHC)	Primary health sub centre (PHS)	Maternity and child welfare centre (MCW)	T.B. clinic (TBC)	Hospital-allopathic (HA)	Hospital-alternative medicine (HO)	Dispensary (D)	Veterinary hospital (VH)	Mobile health clinic (MHC)	Family welfare centre (FWC)		
17	18	19	20	21	22	23	24	25	26	27	28	29	30	31	2	1
															Talamalai RF	1
															Guthiyalathur Ext RF	2
															Ullepalayam RF)	3
															Guthiyalathur(Add) RF	4
															Akkurinjeri Extn RF	5
															Akkurinjeri RF	6
															Talamalai Extn RF	7
															Barabetta RF	8
															Velamundi RF	9
c	b	c		c	b	b	b	b	c	c	b	c		b	Burgur (North) RF	10
															Uninhabited	
c	b	c		c	b	b	b	b	c	c	b	c		b	Burgur South RF	11
b	a	b		b	b	b	b	b	c	c	b	b		b	Ennamangalam RF	13
															Uninhabited	
															Nagalur RF	14
															Chenni malai RF	15
0	0	0	0	0	0	0	0	0	0	0	0	0	0	0		
9	259	2	4	6	47	252	63	47	0	0	47	57	0	47		

Amenities and Land use (As in 2009)

Name of CD Block: Not Under Any CD Block

Location CodeNo: 9999

Sl. No.	Name of Village	Number of Non-Government Medical Amenities available.							Availability of drinking water - Yes / No							
		Charitable non Govt. hospital/Nursing home.	Medical practitioner with MBBS Degree	Medical practitioner with other degree	Medical practitioner with no degree	Traditional practitioner and faith healer .	Medicine Shop	Others	Tap water (Treated/Untreated)	Well water (Covered / Uncovered well)	Hand Pump	Tube wells / Bore well	Spring	River / Canal	Tank / Pond / Lake	Others
1	2	32	33	34	35	36	37	38	39	40	41	42	43	44	45	46
1	Talamalai RF								No	Yes	No	No	No	No	No	No
2	Guthiyalathur Ext RF															
3	Ullepalayam RF)															
4	Guthiyalathur(Add) RF															
5	Akkurinjeri Extn RF															
6	Akkurinjeri RF															
7	Talamalai Extn RF															
8	Barabetta RF															
9	Velamundi RF															
10	Burgur (North) RF	0	0	0	0	0	0	0	No	Yes	No	No	No	No	No	No
11	Thamarakkarai RF															
12	Burgur South RF	0	0	0	0	0	0	0	Yes	Yes	No	No	No	No	Yes	No
13	Ennamangalam RF	0	0	0	0	0	0	0	Yes	No	No	Yes	No	No	No	No
14	Nagalur RF															
15	Chennimalai RF															
	BLOCK TOTAL	0	0	0	0	0	0	0	2	2	0	1	0	0	1	0
	DISTRICT TOTAL	20	148	45	31	31	103	1	283	269	183	274	47	75	28	136

Uninhabited

Uninhabited

Uninhabited

Uninhabited

Amenities and Land use (As in 2009)

Name of CD Block: Not Under Any CD Block

Location CodeNo: 9999

Availability of toilet & others Yes / No				Communication and transport facilities (If amenities available code -Yes is given except for Village Pin Code ,If not available within the village , the distance range code viz; a for < 5 Kms, b for 5-10 Kms and c for 10+ kms of nearest place where facility available is given)									Name of Village	Sl. No.
Community toilet including bath.	Community toilet excluding bath.	Rural sanitary mart or sanitary hardware outlet available near the village.	Community bio- gas or recycle of waste for productive use.	Post office(PO)	Sub post office (SPO)	Post & Telegraph office (P&TO)	Village Pin Code	Telephones (Land lines)	Public call office (PCO)	Mobile phone coverage	Internet cafes/ Common service centre (CSC)			
47	48	49	50	51	52	53	54	55	56	57	58	2	1	
Uninhabited													Talamalai RF	1
Uninhabited													Guthiyalathur Ext RF	2
Uninhabited													Ullepalayam RF)	3
Uninhabited													Guthiyalathur(Add) RF	4
Uninhabited													Akkurinjeri Extn RF	5
Uninhabited													Akkurinjeri RF	6
Uninhabited													Talamalai Extn RF	7
Uninhabited													Barabetta RF	8
Uninhabited													Velamundi RF	9
No	No	No	No	b	b	b	638501	Yes	b	b	c	Burgur (North) RF	10	
Uninhabited													Thamarakkarai RF	11
No	No	No	No	c	b	c	638501	Yes	b	b	c	Burgur South RF	12	
No	No	No	No	c	a	c	638314	Yes	b	Yes	b	Ennamangalam RF	13	
Uninhabited													Nagalur RF	14
Uninhabited													Chennimalai RF	15
0	0	0	0	0	0	0	3	3	0	1	0			
96	77	115	38	12	183	16	287	287	215	285	13			

Amenities and Land use (As in 2009)

Name of CD Block: Not Under Any CD Block

Location CodeNo: 9999

Sl. No.	Name of Village	Communication and transport facilities (If amenities available code -Yes is given except for Village Pin Code, If not available within the village, the distance range code viz; a for < 5 Kms, b for 5-10 Kms and c for 10+ kms of nearest place where facility available is given)									
		Private courier facility	Bus service (Public & Private)	Railway stations	Auto/Modified Autos	Taxis and Vans	Tractors	Cycle-pulled rickshaws(Manual & Machine driven)	Carts driven by animals	Sea /River ferry service	
1	2	59	60	61	62	63	64	65	66	67	

- 1 Talamalai RF
- 2 Guthiyalathur Ext RF
- 3 Ullepalayam RF)
- 4 Guthiyalathur(Add) RF
- 5 Akkurinjieri Extn RF
- 6 Akkurinjieri RF
- 7 Talamalai Extn RF
- 8 Barabetta RF
- 9 Velamundi RF
- 10 Burgur (North) RF
- 11 Thamarakkarai RF
- 12 Burgur South RF
- 13 Ennamangalam RF
- 14 Nagalur RF
- 15 Chennimalai RF

Uninhabited

BLOCK TOTAL	0	0	0	0	0	0	0	0	0	0
DISTRICT TOTAL	13	242	6	27	108	0	0	0	0	0

Amenities and Land use (As in 2009)

Name of CD Block: Not Under Any CD Block

Location CodeNo: 9999

Village connected to highways,village roads, banks & credit societies (If amenities available code -Yes is given, If not available within the village , the distance range code viz; a for < 5 Kms, b for 5-10 Kms and c for 10+ kms of nearest place where facility available is given)												Name of Village	Sl. No.
Connected to national highway(NH)	Connected to state highway(SH)	Connected to major district road (MDR)	Connected to others district road	Pucca roads	Kutchcha roads	Water bounded macadam(WBM) roads	Navigable waterway (river/canal)(NW)	Footpaths (FP)	Commercial & Co-operative Banks	ATM	Agricultural Credit Societies		
68	69	70	71	72	73	74	75	76	77	78	79	2	1
												Talamalai RF	1
												Guthiyalathur Ext RF	2
												Ullepalayam RF)	3
												Guthiyalathur(Add) RF	4
												Akkurinjeri Extn RF	5
												Akkurinjeri RF	6
												Talamalai Extn RF	7
												Barabetta RF	8
												Velamundi RF	9
c	Yes	c	c	Yes	Yes	b		Yes	c	c	b	Burgur (North) RF	10
												Thamarakkarai RF	11
c	Yes	c	c	Yes	Yes	b		Yes	b	b	b	Burgur South RF	12
c	b	a	b	a	Yes	a		Yes	b	b	a	Ennamangalam RF	13
												Nagalur RF	14
												Chennimalai RF	15
0	2	0	0	2	3	0	0	3	0	0	0		
17	88	149	135	282	273	207	0	287	67	12	94		

Uninhabited

Amenities and Land use (As in 2009)

Name of CD Block: Not Under Any CD Block

Location CodeNo: 9999

Sl. No.	Name of Village	Availability of miscellaneous facilities (If amenities available code -Yes is given, If not available within the village, the distance range code viz; a for < 5 Kms, b for 5-10 Kms and c for 10+ kms of nearest place where facility is available is given)									
		Self-Help Group (SHG)	Public distribution system (PDS) shop	Mandis / Regular market	Weekly Haat	Agricultural marketing society	Integrated Child Development Scheme (Nutritional Centres)	Anganwadi Centre (Nutritional Centres)	Others (Nutritional Centres)	ASHA (Accredited Social Health Activist)	Community centre with/without TV
1	2	80	81	82	83	84	85	86	87	88	89
1	Talamalai RF										
2	Guthiyalathur Ext RF										
3	Ullepalayam RF)										
4	Guthiyalathur(Add) RF										
5	Akkurinjeri Extn RF										
6	Akkurinjeri RF										
7	Talamalai Extn RF										
8	Barabetta RF										
9	Velamundi RF										
10	Burgur (North) RF	b	b	c	c	c	b	b	Yes		b
11	Thamarakkarai RF									Uninhabited	
12	Burgur South RF	b	b	b	b	c	b	b	Yes		b
13	Ennamangalam RF	a	a	b	b	b	b	b	Yes		b
14	Nagalur RF									Uninhabited	
15	Chennimalai RF									Uninhabited	
BLOCK TOTAL		0	0	0	0	0	0	0	3	0	0
DISTRICT TOTAL		272	262	22	55	19	267	267	287	0	146

Uninhabited

Amenities and Land use (As in 2009)

Name of CD Block: Not Under Any CD Block

Location CodeNo: 9999

Availability of miscellaneous facilities (If amenities available code -Yes is given, If not available within the village, the distance range code viz; a for <5 Kms, b for 5-10 Kms and c for 10+ kms of nearest place where facility is available is given)								Availability of electricity (Yes/No)				Nearest Town		Name of Village	Sl. No.
Sports Field,	Sports Club / Recreation Centre	Cinema / Video Hall	Public Library	Public Reading Room	Newspaper Supply	Assembly Polling station	Birth & Death Registration Office	Power Supply for Domestic Use (ED)	Power Supply for Agricultural Use (EAG)	Power Supply for Commercial Use (EC)	Power Supply for All Uses (EA)	Name	Distance range code i.e. a for <5 Kms, b for 5-10 Kms and c for 10+ kms		
90	91	92	93	94	95	96	97	98	99	100	101	102	103	2	1
														Talamalai RF	1
														Guthiyalathur Ext RF	2
														Ullepalayam RF)	3
														Guthiyalathur(Add) RF	4
														Akkurinjeri Extn RF	5
														Akkurinjeri RF	6
														Talamalai Extn RF	7
														Barabetta RF	8
														Velamundi RF	9
b	c	c	b	b	b	b	b	No	No	No	No	Anthiyur	c	Burgur (North) RF	10
														Thamarakkarai RF	11
														Burgur South RF	12
a	b	b	a	a	a	a	a	Yes	No	No	No	Anthiyur	b	Ennamangalam RF	13
														Nagalur RF	14
														Chennimalai RF	15
0	0	0	0	0	0	0	0	2	1	0	0	0	0		
169	37	9	170	192	258	237	233	286	283	251	250	0	0		

Uninhabited

Amenities and Land use (As in 2009)

Name of CD Block: Not Under Any CD Block

Location CodeNo: 9999

Sl. No.	Name of Vil lage	Land Use											
		Area under different types of land use (in hectares rounded up to one decimal place)											
		Forests	Area under Non-agricultural Uses	Barren and Un-cultivable land	Permanent Pastures and Other Grazing Lands	Land Under Miscellaneous Tree Crops etc.	Culturable Waste Land	Fallow lands other than current fallows	Current Fallows	Net Area Sown	Total Irrigated Land Area	Total Un-irrigated Land Area	
1	2	104	105	106	107	108	109	110	111	112	113	114	
1	Talamalai RF	61547.6	0	0	0	0	0	0	0	0	0	0	0
2	Guthiyalathur Ext RF	162.4	0	0	0	0	0	0	0	0	0	0	0
3	Ullepalayam RF)	1059.3	0	0	0	0	0	0	0	0	0	0	0
4	Guthiyalathur(Add) RF	82595.8	0	0	0	0	0	0	0	0	0	0	0
5	Akkurinjeri Extn RF	155.8	0	0	0	0	0	0	0	0	0	0	0
6	Akkurinjeri RF	383.6	0	0	0	0	0	0	0	0	0	0	0
7	Talamalai Extn RF	1240.6	0	0	0	0	0	0	0	0	0	0	0
8	Barabetta RF	1468.5	0	0	0	0	0	0	0	0	0	0	0
9	Velamundi RF	4329.2	0	0	0	0	0	0	0	0	0	0	0
10	Burgur (North) RF	47860.4	0	0	0	0	0	0	0	0	0	0	0
11	Thamarakkurai RF	3066.6	0	0	0	0	0	0	0	0	0	0	0
12	Burgur South RF	24881	0	0	0	0	0	0	0	0	0	0	0
13	Ennamangalam RF	2270.3	0	0	0	0	0	0	0	0	0	0	0
14	Nagalur RF	226.5	0	0	0	0	0	0	0	0	0	0	0
15	Chemimalai RF	680	0	0	0	0	0	0	0	0	0	0	0
	BLOCK TOTAL	231927.6	0	0	0	0	0	0	0	0	0	0	0
	DISTRICT TOTAL	232870.9	36944.5	5570	96.9	844.8	3419	15155	46292.8	155834.7	95567.7	60267	

Amenities and Land use (As in 2009)

Name of CD Block: Not Under Any CD Block

Location CodeNo: 9999

Land Use					Name of three most important commodities manufactured			Name of Village	Sl. No.
Area irrigated by source (in hectare).					First	Second	Third		
Canals (C)	Wells/Tube-wells(W/TW)	Tanks/Lakes(T/L)	Water Falls(WF)	Others(O)					
115	116	117	118	119	120	121	122	2	1
0	0	0	0	0				Talamalai RF	1
0	0	0	0	0				Guthiyalathur Ext RF	2
0	0	0	0	0				Ullepalayam RF)	3
0	0	0	0	0				Guthiyalathur(Add) RF	4
0	0	0	0	0				Akkurinjeri Extn RF	5
0	0	0	0	0				Akkurinjeri RF	6
0	0	0	0	0				Talamalai Extn RF	7
0	0	0	0	0				Barabetta RF	8
0	0	0	0	0				Velamundi RF	9
0	0	0	0	0				Burgur (North) RF	10
0	0	0	0	0				Thamarakkarai RF	11
0	0	0	0	0				Burgur South RF	12
0	0	0	0	0				Ennamangalam RF	13
0	0	0	0	0				Nagalur RF	14
0	0	0	0	0				Chennimalai RF	15
0	0	0	0	0					
47630.4	47229.5	290.7	0	0					

**APPENDICES
TO
VILLAGE DIRECTORY**

Appendix I - Village Directory**Summary showing total number of villages having educational, medical and other amenities -CD Block level**

Sl. No.	Name of CD block	Inhabited villages	Total population	Villages having educational institutions							
				Pre-primary school	Primary school	Middle school	Secondary school	Senior secondary school (SS)	Degree college of arts scence & commerce	Degree college of engineering	Medical college
1	2	3	4	5	6	7	8	9	10	11	12
1	Erode	17	40448	13	14	8	6	3	1	2	0
2	Modakkurichi	23	113402	21	21	16	7	7	0	1	0
3	Kodumudi	14	31317	13	13	4	1	0	0	0	0
4	Perundurai	39	75033	34	33	14	6	4	0	1	0
5	Chennimalai	22	66334	20	19	13	9	7	0	2	0
6	Ammapet	19	102714	19	19	15	11	6	0	0	0
7	Anthiyur	13	107853	13	13	13	8	5	0	0	0
8	Bhavani	16	102533	15	15	14	7	4	2	0	0
9	Gobichettipalayam	22	96187	22	22	16	7	5	2	1	0
10	Nambiyur	21	69711	21	21	14	8	5	0	0	0
11	Th.naickenpalayam	12	51072	12	11	7	4	2	0	1	0
12	Sathyamangalam	20	95467	19	18	17	6	4	1	1	0
13	Bhavanisagar	26	77313	26	25	17	5	4	0	0	0
14	Talavadi	20	63359	20	19	14	6	4	0	0	0
15	Not under any CD Block	3	1025	0	0	0	0	0	0	0	0
Total		287	1093768	268	263	182	91	60	6	9	0

Appendix I - Village Directory

Summary showing total number of villages having educational, medical and other amenities -CD Block level

Villages having educational institutions (contd.)							Villages having Medical institutions						Name of CD block	Sl. No.
Management institute	Polytechnic	Vocational training school /ITI	Non-formal training centre	Special school for disabled	Others (specify)	No educational facility	Community health centre	Primary health centre	Primary health sub centre	Maternity and child welfare centre	T.B. clinic	Hospital-allopathic		
13	14	15	16	17	18	19	20	21	22	23	24	25	2	1
3	1	1	12	0	1	2	0	0	6	0	0	0	Erode	1
1	1	0	21	0	0	2	0	4	17	4	4	0	Modakkurichi	2
0	0	0	13	1	0	1	0	2	4	3	2	0	Kodumudi	3
0	1	0	32	0	0	5	1	1	15	2	1	0	Perundurair	4
1	2	1	19	0	0	2	0	3	12	6	3	0	Chennimalai	5
0	0	2	19	1	0	0	1	3	16	4	3	0	Ammamet	6
0	1	0	13	0	0	0	0	6	12	7	6	0	Anthiyur	7
0	1	0	15	0	1	1	1	5	12	5	5	0	Bhavani	8
1	2	1	21	0	0	0	0	3	16	4	3	0	Gobichettipalayam	9
0	0	1	21	0	1	0	0	2	16	6	2	0	Nambiyur	10
0	1	1	11	0	1	0	1	2	9	5	2	0	Th.naickenpalayam	11
1	0	0	18	0	0	0	1	3	16	3	3	0	Sathyamangalam	12
0	1	1	25	0	0	0	0	1	19	1	1	0	Bhavanisagar	13
0	0	1	19	0	0	0	1	4	14	6	4	0	Talavadi	14
0	0	0	0	0	0	3	0	0	0	0	0	0	Not under any CD Block	15
7	11	9	259	2	4	16	6	39	184	56	39	0		

Appendix I - Village Directory

Summary showing total number of villages having educational, medical and other amenities -CD Block level

Sl. No.	Name of CD block	Villages having Medical institutions (contd.) ...										Villages having drinking water			
		Hospital-alternative medicine	Dispensary	Veterinary hospital	Mobile health clinic	Family welfare centre	Medical practitioner (with MBBS Degree)	Medical practitioner (with other degree)	Medicine shop	Others	No medical facility	Tap water (treated/untreated)	Well water (covered/ uncovered well)	Hand pump	Tubewell/ borewell
1	2	26	27	28	29	30	31	32	33	34	35	36	37	38	39
1	Erode	0	0	4	0	0	2	1	2	0	8	17	17	6	16
2	Modakkurichi	0	4	5	0	4	6	3	6	0	6	23	22	18	22
3	Kodumudi	0	2	2	0	2	2	1	2	0	9	13	13	9	14
4	Perundurai	0	1	4	0	1	3	2	3	0	23	37	36	19	39
5	Chennimalai	0	3	3	0	3	4	2	3	0	9	22	17	13	19
6	Ammamet	0	3	3	0	3	8	4	8	0	3	19	19	16	19
7	Anthiyur	0	6	4	0	6	10	2	9	0	0	13	13	11	13
8	Bhavani	0	5	3	0	5	7	2	7	1	4	16	16	9	16
9	Gobichetti palayam	0	3	4	0	3	8	0	8	0	6	22	22	19	21
10	Nambiyur	0	2	6	0	2	3	3	3	0	4	21	20	17	21
11	Th.naickenpalayam	0	2	4	0	2	3	0	3	0	1	12	12	8	11
12	Sathyamangalam	0	3	1	0	3	5	0	5	0	4	20	20	16	20
13	Bhavanisagar	0	1	8	0	1	3	0	3	0	6	26	25	10	23
14	Talavadi	0	4	4	0	4	5	2	3	0	4	20	15	12	19
15	Not under any CD Block	0	0	0	0	0	0	0	0	0	3	2	2	0	1
	Total	0	39	55	0	39	69	22	65	1	90	283	269	183	274

Appendix I - Village Directory

Summary showing total number of villages having educational, medical and other amenities -CD Block level

Villages having drinking water					Villages having Post & Telegraph							Name of CD block	Sl. No.
Spring	River/ canal	Tank/ pond/ lake	Others	No drinking water facility	Post office	Sub post office	Post & telegraph office	Phone (land lines)	Public call office	Mobile phone coverage	Internet cafes/ Common service centre		
40	41	42	43	44	45	46	47	48	49	50	51	2	1
2	1	2	7	0	0	7	0	17	13	17	1	Erode	1
6	9	3	12	0	0	18	0	23	20	23	2	Modakkurichi	2
1	7	0	7	0	0	11	0	14	11	14	0	Kodumudi	3
2	2	3	14	0	2	14	2	39	26	39	0	Perundurair	4
3	1	0	7	0	1	13	2	22	12	22	2	Chennimalai	5
3	9	1	9	0	0	14	1	19	15	19	1	Ammamet	6
3	4	1	7	0	1	11	1	13	12	13	3	Anthiyur	7
5	5	0	9	0	0	13	1	16	13	16	3	Bhavani	8
1	6	2	11	0	0	17	1	22	16	22	1	Gobichettipalayam	9
3	5	3	11	0	2	16	2	21	18	21	0	Nambiyur	10
1	5	1	8	0	0	7	0	12	9	12	0	Th.naickenpalayam	11
6	11	5	11	0	3	14	3	20	15	20	0	Sathyamangalam	12
4	8	4	14	0	1	15	1	26	19	26	0	Bhavanisagar	13
7	2	2	9	0	2	13	2	20	16	20	0	Talavadi	14
0	0	1	0	0	0	0	0	3	0	1	0	Not under any CD Block	15
47	75	28	136	0	12	183	16	287	215	285	13		

Appendix I - Village Directory

Summary showing total number of villages having educational, medical and other amenities - CD Block level

Sl. No.	Name of CD block	Villages having transport							Banks	
		Village roads-pucca road	Bus service (public/private)	Railway station	Auto/ modified autos	Taxi & vans	Tractors	Navigable water ways (river/canal/sea ferry service)	Commercial & co-operative	ATM
1	2	52	53	54	55	56	57	58	59	60
1	Erode	17	11	1	2	2	0	0	2	3
2	Modakkurichi	23	22	0	2	11	0	0	7	2
3	Kodumudi	14	7	0	0	4	0	0	3	1
4	Perundurai	39	30	1	3	16	0	0	7	0
5	Chennimalai	21	22	3	1	6	0	0	2	0
6	Ammamet	19	18	0	0	12	0	0	9	2
7	Anthiyur	13	13	0	0	7	0	0	1	0
8	Bhavani	16	14	0	2	5	0	0	3	1
9	Gobichettipalayam	22	20	1	5	15	0	0	4	0
10	Nambiyur	20	18	0	5	11	0	0	7	1
11	Th.naickenpalayam	11	11	0	4	3	0	0	4	0
12	Sathyamangalam	19	19	0	1	5	0	0	3	1
13	Bhavanisagar	26	22	0	1	10	0	0	5	0
14	Talavadi	20	15	0	1	1	0	0	10	1
15	Not under any CD Block	2	0	0	0	0	0	0	0	0
	Total	282	242	6	27	108	0	0	67	12

Appendix I - Village Directory

Summary showing total number of villages having educational, medical and other amenities -CD Block level

Credit societies	Villages having recreation facility				Miscellaneous				Villages having power supply		Name of CD block	Sl. No.
	Cinema / video halls	Public library	Public reading rooms	Availability of news paper	Public distribution system (PDS) shop	Weekly haat	Assembly polling station	Birth & death registration office	Avai lable	Not available		
61	62	63	64	65	66	67	68	69	70	71	2	1
1	0	5	8	16	14	0	10	11	17	0	Erode	1
11	1	15	16	19	22	5	19	19	23	0	Modakkurichi	2
1	1	9	10	14	11	2	10	11	14	0	Kodumudi	3
7	2	24	24	36	32	7	29	32	39	0	Perundurair	4
3	0	15	15	19	21	4	18	19	22	0	Chennimalai	5
9	1	14	15	19	19	7	19	18	19	0	Ammamet	6
7	0	9	9	13	13	2	13	13	13	0	Anthiyur	7
7	2	11	13	16	15	5	15	14	16	0	Bhavani	8
14	0	15	17	22	20	6	20	21	22	0	Gobichettipalayam	9
10	0	10	13	18	20	6	20	16	21	0	Nambiyur	10
6	1	8	10	12	12	4	10	11	12	0	Th.naickenpalayam	11
6	0	12	15	19	19	3	17	19	20	0	Sathyamangalam	12
9	0	16	17	25	25	2	23	20	26	0	Bhavani sagar	13
3	1	7	10	10	19	2	14	9	20	0	Talavadi	14
0	0	0	0	0	0	0	0	0	2	1	Not under any CD Block	15
94	9	170	192	258	262	55	237	233	286	1		

Appendix IA - Village Directory**Villages by number of primary schools**

Sl. No.	Name of C.D.Block	Inhabited villages	Number of primary schools				
			None	One	Two	Three	Four +
1	2	3	4	5	6	7	8
1	Erode	17	3	8	3	1	2
2	Modakkurichi	23	2	5	4	3	9
3	Kodumudi	14	1	6	3	1	3
4	Perundurai	39	6	18	6	5	4
5	Chennimalai	22	3	8	3	4	4
6	Ammamet	19	0	5	2	2	10
7	Anthiyur	13	0	1	1	1	10
8	Bhavani	16	1	5	2	3	5
9	Gobichettipalayam	22	0	5	9	2	6
10	Nambiyur	21	0	5	2	5	9
11	Thookanaickenpalayam	12	1	5	1	2	3
12	Sathyamangalam	20	2	4	5	3	6
13	Bhavanisagar	26	1	5	7	3	10
14	Talavadi	20	1	8	3	3	5
15	Not under any CD Block	3	3	0	0	0	0
Total		287	24	88	51	38	86

Appendix IB - Village Directory**Villages by primary, middle and secondary schools**

Sl. No.	Name of C.D.Block	Inhabited villages	Type of educational institutions available			
			No school	At least one primary school and no middle school	At least one primary school and one middle school	At least one middle school and one secondary school
1	2	3	4	5	6	7
1	Erode	17	3	6	8	6
2	Modakkurichi	23	2	5	16	7
3	Kodumudi	14	1	9	4	1
4	Perundurai	39	6	19	14	6
5	Chennimalai	22	3	6	13	9
6	Ammamet	19	0	4	15	11
7	Anthiyur	13	0	0	13	8
8	Bhavani	16	1	1	14	7
9	Gobichettipalayam	22	0	6	16	7
10	Nambiyur	21	0	7	14	8
11	Thookanaickenpalayam	12	1	4	7	4
12	Sathyamangalam	20	2	1	17	6
13	Bhavanisagar	26	1	8	17	5
14	Talavadi	20	1	5	14	6
15	Not under any CD Block	3	3	0	0	0
Total		287	24	81	182	91

Appendix IC - Village Directory

Villages with different sources of drinking water facilities available

Sl. No.	Name of C.D. Block	Number of villages with different sources of drinking water facilities available				
		Only tap (treated/ untreated)	Only well (covered / uncovered)	Only tubewell /borewell	Only handpump	More than one source only from tap, well, tubewell, hand pump
1	2	3	4	5	6	7
1	Erode	0	0	0	0	17
2	Modakkurichi	1	0	0	0	22
3	Kodumudi	0	0	1	0	13
4	Perundurai	0	0	1	0	38
5	Chennimalai	2	0	0	0	20
6	Ammapet	0	0	0	0	19
7	Anthiyur	0	0	0	0	13
8	Bhavani	0	0	0	0	16
9	Gobichettipalayam	0	0	0	0	22
10	Nambiyur	0	0	0	0	21
11	Thookanaickenpalayam	0	0	0	0	12
12	Sathyamangalam	0	0	0	0	20
13	Bhavanisagar	1	0	0	0	25
14	Talavadi	0	0	0	0	20
15	Not under any CD Block	0	1	0	0	2
Total		4	1	2	0	280

Appendix II- Village Directory

Villages with 5000 and above population which do not have one or more amenities available.

Sl. No.	Name of CD Block	Name of village	Location code number	Population	Amenities not available (indicate N.A. where amenity not available)		
					Senior secondary school	College	Primary health sub centre
1	2	3	4	5	6	7	8
1	Erode	Elavamalai	635023	7749	Available	N.A.	Available
2	Erode	Gangapuram	635026	5844	N.A.	N.A.	Available
3	Erode	Villarasampatti	635028	7438	N.A.	N.A.	Available
4	Modakkurichi	Punjai lakkapuram	635040	9739	Available	N.A.	Available
5	Modakkurichi	Pudur	635041	16054	Available	N.A.	Available
6	Modakkurichi	Thuyampoondurai	635042	10800	N.A.	N.A.	Available
7	Modakkurichi	Modavandi Sathyamangalam	635047	7548	N.A.	N.A.	Available
8	Modakkurichi	Nanjaiuthukuli	635048	13234	N.A.	Available	Available
9	Modakkurichi	Punjai Kalamangalam	635052	9353	Available	N.A.	Available
10	Modakkurichi	Elumathur	635055	8929	Available	N.A.	Available
11	Kodumudi	Kolathupalayam	635063	5605	N.A.	N.A.	Available
12	Kodumudi	Ichipalayam	635071	5615	N.A.	N.A.	Available
13	Chennimalai	Kavundachipalayam	634997	5153	N.A.	N.A.	Available
14	Chennimalai	Thenmugam Vellode	634998	8897	Available	N.A.	Available
15	Chennimalai	Ingur	635000	5986	Available	N.A.	Available
16	Chennimalai	Murungatholuvu	635008	7097	Available	Available	Available
17	Ammamet	Chennampatti	634846	9321	Available	N.A.	Available
18	Ammamet	Mathur	634855	6476	Available	N.A.	Available
19	Ammamet	Vellithurppur	634856	9775	N.A.	N.A.	Available
20	Ammamet	Illipili	634857	10377	Available	N.A.	Available
21	Ammamet	Kannapalli	634858	5958	N.A.	N.A.	Available
22	Ammamet	Patlur	634861	8361	N.A.	N.A.	Available
23	Ammamet	Kurichi	634871	11763	N.A.	N.A.	Available
24	Ammamet	Kesarimangalam	634877	9586	N.A.	N.A.	Available
25	Anthiyur	Burgur	634843	17529	N.A.	N.A.	Available
26	Anthiyur	Ennamangalam	634847	7482	N.A.	N.A.	Available
27	Anthiyur	Anthiyur	634849	18163	N.A.	N.A.	Available
28	Anthiyur	Nagalur	634850	6419	N.A.	N.A.	Available
29	Anthiyur	Kuppandampalayam	634851	6973	Available	N.A.	Available
30	Anthiyur	Brammadesam	634852	12839	Available	N.A.	Available
31	Anthiyur	Pachampalayam	634853	9051	Available	N.A.	Available
32	Anthiyur	Gettisamudram	634854	6131	N.A.	N.A.	Available
33	Anthiyur	Vembathi	634864	11708	Available	N.A.	Available
34	Bhavani	Punnam	634868	5679	N.A.	N.A.	Available
35	Bhavani	Mylambadi	634869	8189	Available	N.A.	Available
36	Bhavani	Bhavani	634881	11300	N.A.	N.A.	Available
37	Bhavani	Oricheri	634882	5726	Available	N.A.	Available
38	Bhavani	Kavandapadi	634885	28590	Available	N.A.	Available

Appendix II- Village Directory

Villages with 5000 and above population which do not have one or more amenities available.

Amenities not available (indicate N.A. where amenity not available)				Name of village	Name of CD Block	Sl. No.
Tap drinking water	Bus facility	Approach by pucca road	Banks			
9	10	11	12	3	2	1
Available	Available	Available	N.A.	Elavamalai	Erode	1
Available	Available	Available	N.A.	Gangapuram	Erode	2
Available	Available	Available	N.A.	Villarasampatti	Erode	3
Available	Available	Available	Available	Punjai lakkapuram	Modakkurichi	4
Available	Available	Available	Available	Pudur	Modakkurichi	5
Available	Available	Available	Available	Thuyyampoondurai	Modakkurichi	6
Available	Available	Available	Available	Modavandi Sathyamangalam	Modakkurichi	7
Available	Available	Available	Available	Nanjaiuthukuli	Modakkurichi	8
Available	Available	Available	Available	Punjai Kalamangalam	Modakkurichi	9
Available	Available	Available	N.A.	Elumathur	Modakkurichi	10
Available	Available	Available	Available	Kolathupalayam	Kodumudi	11
Available	Available	Available	Available	Ichipalayam	Kodumudi	12
Available	Available	Available	N.A.	Kavundachipalayam	Chennimalai	13
Available	Available	Available	N.A.	Thenmugam Vellode	Chennimalai	14
Available	Available	Available	Available	Ingur	Chennimalai	15
Available	Available	Available	N.A.	Murungatholuvu	Chennimalai	16
Available	Available	Available	Available	Chennampatti	Ammapet	17
Available	Available	Available	N.A.	Mathur	Ammapet	18
Available	Available	Available	Available	Vellithiruppur	Ammapet	19
Available	Available	Available	Available	Illippili	Ammapet	20
Available	Available	Available	N.A.	Kannapalli	Ammapet	21
Available	Available	Available	Available	Patlur	Ammapet	22
Available	Available	Available	N.A.	Kurichi	Ammapet	23
Available	Available	Available	Available	Kesari mangalam	Ammapet	24
Available	Available	Available	N.A.	Burgur	Anthiyur	25
Available	Available	Available	Available	Ennamangalam	Anthiyur	26
Available	Available	Available	N.A.	Anthiyur	Anthiyur	27
Available	Available	Available	N.A.	Nagalur	Anthiyur	28
Available	Available	Available	N.A.	Kuppandampalayam	Anthiyur	29
Available	Available	Available	N.A.	Brammadesam	Anthiyur	30
Available	Available	Available	N.A.	Pachampalayam	Anthiyur	31
Available	Available	Available	N.A.	Gettisamudram	Anthiyur	32
Available	Available	Available	N.A.	Vembathi	Anthiyur	33
Available	Available	Available	N.A.	Punnam	Bhavani	34
Available	Available	Available	N.A.	Mylambadi	Bhavani	35
Available	Available	Available	N.A.	Bhavani	Bhavani	36
Available	Available	Available	N.A.	Oricheri	Bhavani	37
Available	Available	Available	Available	Kavandapadi	Bhavani	38

Appendix II- Village Directory

Villages with 5000 and above population which do not have one or more amenities available.

Sl. No.	Name of CD Block	Name of village	Location code number	Population	Amenities not available (indicate N.A. where amenity not available)		
					Senior secondary school	College	Primary health sub centre
1	2	3	4	5	6	7	8
39	Bhavani	Odathurai	634886	9196	N.A.	N.A.	Available
40	Bhavani	Periyapuliur	634889	7865	N.A.	Available	Available
41	Gobichettipalayam	Kugalur	634909	5746	N.A.	Available	Available
42	Gobichettipalayam	Alukuli	634919	6974	Available	Available	Available
43	Gobichettipalayam	Vellalalayam	634921	5596	Available	N.A.	Available
44	Gobichettipalayam	Pulavakalipalayam	634923	5125	Available	N.A.	Available
45	Gobichettipalayam	Modachur	634926	7666	N.A.	N.A.	Available
46	Gobichettipalayam	Kalingiyam	634927	9722	N.A.	N.A.	Available
47	Gobichettipalayam	Kottupullampalayam	634928	6083	N.A.	N.A.	Available
48	Gobichettipalayam	Ayalur	634936	5980	N.A.	N.A.	Available
49	Gobichettipalayam	Vellankovil	634940	6144	Available	N.A.	Available
50	Gobichettipalayam	Siruvalur	634941	7923	N.A.	N.A.	Available
51	Nambiyur	Karattupalayam	634929	7835	N.A.	N.A.	Available
52	Nambiyur	Koshanam	634943	7397	N.A.	N.A.	Available
53	Nambiyur	Emmampoondi	634950	6366	Available	N.A.	Available
54	Thookanaickenpalayam	Kongarpalayam	634899	5346	N.A.	N.A.	Available
55	Thookanaickenpalayam	Kondayampalayam	634902	7265	N.A.	N.A.	Available
56	Thookanaickenpalayam	Kanakampalayam	634903	6209	N.A.	N.A.	Available
57	Thookanaickenpalayam	Perumugai	634904	8314	Available	N.A.	Available
58	Sathyamangalam	Guthiyalathur	634778	17257	Available	N.A.	Available
59	Sathyamangalam	Chikkarasampalayam	634792	8648	N.A.	N.A.	Available
60	Sathyamangalam	Rajan Nagar	634794	5599	Available	N.A.	Available
61	Sathyamangalam	Ikkarainegamam	634800	5628	N.A.	N.A.	Available
62	Sathyamangalam	Ukkaram	634816	9443	N.A.	N.A.	Available
63	Bhavaniagar	Panayampalli	634821	5291	Available	N.A.	Available
64	Bhavaniagar	Nallur	634826	8714	Available	N.A.	Available
65	Talavadi	Mallankuli	634769	5028	Available	N.A.	Available
66	Talavadi	Dhodahajanur	634770	5287	N.A.	N.A.	Available
67	Talavadi	Talavadi	634772	9689	Available	N.A.	Available
68	Talavadi	Thingalur	634775	6527	N.A.	N.A.	Available

Appendix II- Village Directory

Villages with 5000 and above population which do not have one or more amenities available.

Amenities not available (indicate N.A. where amenity not available)				Name of village	Name of CD Block	Sl. No.
Tap drinking water	Bus facility	Approach by pucca road	Banks			
9	10	11	12	3	2	1
Available	N.A.	Available	Available	Odathurai	Bhavani	39
Available	Available	Available	N.A.	Periyapuliur	Bhavani	40
Available	Available	Available	Available	Kugalur	Gobichettipalayam	41
Available	Available	Available	N.A.	Alukuli	Gobichettipalayam	42
Available	Available	Available	Available	Vellalalayam	Gobichettipalayam	43
Available	Available	Available	N.A.	Pulavakalipalayam	Gobichettipalayam	44
Available	N.A.	Available	N.A.	Modachur	Gobichettipalayam	45
Available	Available	Available	N.A.	Kalingiyam	Gobichettipalayam	46
Available	Available	Available	N.A.	Kotupullampalayam	Gobichettipalayam	47
Available	Available	Available	N.A.	Ayalur	Gobichettipalayam	48
Available	Available	Available	Available	Vellankovil	Gobichettipalayam	49
Available	Available	Available	N.A.	Siruvalur	Gobichettipalayam	50
Available	Available	Available	N.A.	Karattupalayam	Nambiyur	51
Available	Available	Available	N.A.	Koshanam	Nambiyur	52
Available	Available	Available	N.A.	Emmampooni	Nambiyur	53
Available	Available	N.A.	Available	Kongarpalayam	Thookanaickenpalayam	54
Available	Available	Available	Available	Kondayampalayam	Thookanaickenpalayam	55
Available	Available	Available	N.A.	Kanakampalayam	Thookanaickenpalayam	56
Available	Available	Available	Available	Perumugai	Thookanaickenpalayam	57
Available	Available	Available	Available	Guthiyalathur	Sathyamangalam	58
Available	Available	Available	N.A.	Chikkarasampalayam	Sathyamangalam	59
Available	Available	Available	N.A.	Rajan Nagar	Sathyamangalam	60
Available	Available	Available	N.A.	Ikkarainegamam	Sathyamangalam	61
Available	Available	Available	Available	Ukkaram	Sathyamangalam	62
Available	Available	Available	N.A.	Panayampalli	Bhavanisagar	63
Available	N.A.	Available	Available	Nallur	Bhavanisagar	64
Available	Available	Available	Available	Mallankuli	Talavadi	65
Available	Available	Available	N.A.	Dhoddahajanur	Talavadi	66
Available	Available	Available	Available	Talavadi	Talavadi	67
Available	Available	Available	Available	Thingalur	Talavadi	68

Appendix V - Village Directory**Summary showing number of villages not having Scheduled Castes population**

Sl. No.	Name of C.D. Block	Total villages	Uninhabited villages	Inhabited villages	Number of inhabited villages having no Scheduled Castes population
1	2	3	4	5	6
1	Erode	17	0	17	1
2	Modakkurichi	25	2	23	0
3	Kodumudi	14	0	14	1
4	Perundurai	39	0	39	3
5	Chenni malai	22	0	22	0
6	Ammamet	19	0	19	0
7	Anthiyur	13	0	13	0
8	Bhavani	16	0	16	0
9	Gobichettipalayam	26	4	22	0
10	Nambiyur	21	0	21	0
11	Thookanaickenpalayam	13	1	12	0
12	Sathyamangalam	20	0	20	1
13	Bhavanisagar	26	0	26	0
14	Talavadi	20	0	20	0
15	Not under any CD Block	15	12	3	2
	Total	306	19	287	8

Appendix VI - Village Directory**Summary showing number of villages not having Scheduled Tribes population**

Sl. No.	Name of C.D. Block	Total villages	Uninhabited villages	Inhabited villages	Number of inhabited villages having no Scheduled Tribes population
1	2	3	4	5	6
1	Erode	17	0	17	17
2	Modakkurichi	25	2	23	12
3	Kodumudi	14	0	14	12
4	Perundurai	39	0	39	33
5	Chenni malai	22	0	22	18
6	Ammamet	19	0	19	6
7	Anthiyur	13	0	13	4
8	Bhavani	16	0	16	11
9	Gobichettipalayam	26	4	22	17
10	Nambiyur	21	0	21	18
11	Thookanaickenpalayam	13	1	12	3
12	Sathyamangalam	20	0	20	8
13	Bhavanisagar	26	0	26	17
14	Talavadi	20	0	20	9
15	Not under any CD Block	15	12	3	0
	Total	306	19	287	185

Appendix VII A - Village Directory**List of villages according to the proportion of the Scheduled Castes to the total population by ranges.**

Range of Scheduled Castes population (Percentages)	Location code number	Name of village
1	2	3
CD Block: Erode(0123)		
Nil	635031	Moolakarai
Less than 5	635025	Nochipalayam
Less than 5	635036	Pavalathampalayam
11 - 20	635028	Villarasampatti
11 - 20	635029	Kad irampatti
11 - 20	635034	Puthur Pudupalayam
11 - 20	635035	Nanjanapuram
11 - 20	635037	Vepampalayam
21 - 30	635023	Elavamalai
21 - 30	635026	Gangapuram
21 - 30	635027	Ellapalayam
21 - 30	635032	Koorapalayam
31 - 40	635024	Perodu
31 - 40	635033	Thottani
31 - 40	635038	Muthampalayam
41 - 50	635030	Rayapalayam
51 - 75	635022	Karai Ellapalayam
CD Block: Modakkurichi(0124)		
5 - 10	635041	Pudur
11 - 20	635040	Punjailakkapuram
11 - 20	635043	Kanagapuram
11 - 20	635046	Avalpoondurai
11 - 20	635047	Modavandi Sathyamangalam
11 - 20	635051	Nanjaikalamangalam
11 - 20	635055	Elumathur
11 - 20	635057	Mukasi Hanuman Palli
11 - 20	635061	Palamangalam
11 - 20	635066	Vilakethi
21 - 30	635042	Thuyyampoondurai
21 - 30	635048	Nanjaiuthukuli
21 - 30	635052	Punjai Kalamangalam
21 - 30	635053	Injampalli
21 - 30	635056	Velampalayam
21 - 30	635058	Attavanai Hanuman Palli
21 - 30	635059	Kagam
21 - 30	635060	Kulavilakku
21 - 30	635065	Ellaikadai
31 - 40	635044	Velampalayam
31 - 40	635045	Punduraisemur
31 - 40	635049	Kangayampalayam
31 - 40	635054	Thanathamalayam

Appendix VII A - Village Directory**List of villages according to the proportion of the Scheduled Castes to the total population by ranges.**

Range of Scheduled Castes	Location code number	Name of village
1	2	3
CD Block: Kodumudi(0125)		
Nil	635075	Devakiammapuram
Less than 5	635068	Murungiyampalayam
5 - 10	635073	Ayyampalayam
11 - 20	635064	Kondalam
11 - 20	635067	Kongudayampalayam
11 - 20	635069	Anjur
11 - 20	635072	Vadivullamangalam
21 - 30	635063	Kolathupalayam
21 - 30	635070	Vallipuram
21 - 30	635071	Ichipalayam
21 - 30	635074	Elunoothimangalam
21 - 30	635076	Avudayaparai
31 - 40	635077	Nagamanaickenpalayam
41 - 50	635062	Nanjaikolanalli
CD Block: Perundurair(0126)		
Nil	634968	Kandampalayam
Nil	634969	Periyavilamalai
Nil	634970	Sinnavilamalai
Less than 5	634978	Sellappampalayam
Less than 5	634988	Ayegoundanpalayam
5 - 10	634960	Sungakarampalayam
5 - 10	634972	Poovampalayam
5 - 10	634975	Nimittipalayam
5 - 10	634984	Periyaveerasangili
5 - 10	634991	Sullipalayam
5 - 10	634993	Kullampalayam
11 - 20	634959	Vettaiankinar
11 - 20	634961	Thingalur
11 - 20	634963	Nichampalayam
11 - 20	634973	Palakarai
11 - 20	634977	Kallakulam
11 - 20	634979	Talayampalayam
11 - 20	634981	Karandipalayam
11 - 20	634986	Moongilpalayam
11 - 20	634987	Mettupudur
11 - 20	634989	Seenapuram
11 - 20	634990	Thuduppathi
11 - 20	634992	Pattackarampalayam
11 - 20	634994	Ponmudi
21 - 30	634957	Thoravavai
21 - 30	634962	Karukkappalayam
21 - 30	634965	Singanallur
21 - 30	634971	Thiruvachi
21 - 30	634974	Chinnamallampalayam

Appendix VII A - Village Directory**List of villages according to the proportion of the Scheduled Castes to the total population by ranges.**

Range of Scheduled Castes	Location code number	Name of village
1	2	3
21 - 30	634980	Polanaickampalayam
21 - 30	634982	Pappampalayam
21 - 30	634983	Chinnavirasangili
21 - 30	635001	Kambiliampatti
31 - 40	634958	Madathupalayam
31 - 40	634964	Pandiampalayam
31 - 40	634966	Olapalayam
31 - 40	634967	Mullampatti
41 - 50	634976	Unjapalayam
41 - 50	634985	Mar appanaickampalayam

CD Block: Chemmimalai(0127)

5 - 10	635002	Varapalayam
5 - 10	635006	Voipadi
11 - 20	634995	Vadamugam Vellode
11 - 20	634997	Kavundachipalayam
11 - 20	635000	Ingur
11 - 20	635004	Sirukkalanchi
11 - 20	635007	Chennimalai
11 - 20	635008	Murungatholuvu
11 - 20	635013	Orathupalayam
11 - 20	635014	Ellaiagramam
11 - 20	635017	Kuppuchipalayam
21 - 30	634998	Thenmugam Vellode
21 - 30	634999	Mukasi Pula vapalayam
21 - 30	635003	Kongampalayam
21 - 30	635011	Punjai Palatholuvu
21 - 30	635012	Kodumanal
21 - 30	635015	Ekkattampalayam
31 - 40	634996	Pungampadi
31 - 40	635009	Pudupalayam
31 - 40	635016	Basuvapatti
51 - 75	635005	Kuthampalayam
51 - 75	635010	Nanjai Palatholuvu

CD Block: Ammapet(0128)

Less than 5	634874	Singampettai
Less than 5	634876	Kad appanallur
Less than 5	634877	Kesarimangalam
11 - 20	634844	Komarayanur
11 - 20	634845	Pudur
11 - 20	634855	Mathur
11 - 20	634857	Illipili
11 - 20	634858	Kannapalli
11 - 20	634862	Oddapalayam

Appendix VII A - Village Directory**List of villages according to the proportion of the Scheduled Castes to the total population by ranges.**

Range of Scheduled Castes	Location code number	Name of village
1	2	3
CD Block: Ammapet(0128)		
11 - 20	634871	Kurichi
11 - 20	634872	Poonachi
11 - 20	634875	Padavalkalvai
21 - 30	634856	Vellithiruppur
21 - 30	634870	Kalpavi
31 - 40	634846	Chennampatti
31 - 40	634859	Attavanaipudur
31 - 40	634861	Patlur
31 - 40	634873	Boothapadi
41 - 50	634860	Mukasipudur
CD Block: Anthiyur(0129)		
Less than 5	634843	Burgur
Less than 5	634865	Moongilpatti
11 - 20	634847	Ennamangalam
11 - 20	634852	Brammadesam
11 - 20	634853	Pachampalayam
11 - 20	634864	Vembathi
11 - 20	634867	Kuthampoondi
21 - 30	634849	Anthiyur
21 - 30	634850	Nagalur
21 - 30	634851	Kuppandampalayam
21 - 30	634854	Gettisamudram
21 - 30	634866	Kilwani
41 - 50	634848	Sankarapalayam
CD Block: Bhavani(0130)		
5 - 10	634863	Paruvachi
5 - 10	634884	Alathur
11 - 20	634868	Punnam
11 - 20	634869	Mylambadi
11 - 20	634879	Varadanallur
11 - 20	634880	Thalakulam
11 - 20	634881	Bhavani
11 - 20	634882	Oricheri
11 - 20	634883	Vyramangalam
11 - 20	634885	Kavandapadi
11 - 20	634887	Andikulam
11 - 20	634889	Periyapuliyur
11 - 20	634890	Settipalayam
21 - 30	634878	Sanyasipatti
21 - 30	634886	Odathurai
31 - 40	634888	Chinnapuliyur

Appendix VII A - Village Directory**List of villages according to the proportion of the Scheduled Castes to the total population by ranges.**

Range of Scheduled Castes	Location code number	Name of village
1	2	3
CD Block: Gobichettipalayam(0131)		
5 - 10	634921	Vellalalayam
5 - 10	634924	Kullampalayam
5 - 10	634939	Chandrapuram
11 - 20	634906	Ammalayam
11 - 20	634908	Perundalaiyur
11 - 20	634909	Kugalur
11 - 20	634910	Puthukkarai
11 - 20	634920	Pariyur
11 - 20	634926	Modachur
11 - 20	634927	Kalingiyam
11 - 20	634936	Ayalur
11 - 20	634940	Vellankovil
11 - 20	634941	Siruvalur
21 - 30	634907	Mevani
21 - 30	634923	Pulavakalipalayam
21 - 30	634925	Nathipalayam
21 - 30	634928	Kottupullampalayam
21 - 30	634937	Nagadevampalayam
31 - 40	634919	Alukuli
31 - 40	634922	Nanjaigopi
31 - 40	634938	Kadukkampalayam
51 - 75	634905	Savandapur
CD Block: Nambiyur(0132)		
5 - 10	634946	Lagampalayam
5 - 10	634949	Mottanam
11 - 20	634931	Kadathur
11 - 20	634934	Andipalayam
11 - 20	634935	Kurumandur
11 - 20	634944	Irugalur
11 - 20	634948	Polvapalayam
11 - 20	634950	Emmampoondi
11 - 20	634951	Olalakovil
11 - 20	634955	Avalampalayam
11 - 20	634956	Nichampalayam
21 - 30	634929	Karattupalayam
21 - 30	634932	Sundakkampalayam
21 - 30	634933	Gudakkari
21 - 30	634942	Talguni
21 - 30	634943	Koshanam
21 - 30	634945	Anjanur
21 - 30	634947	Vemandampalayam
21 - 30	634953	Sinnaripalayam
21 - 30	634954	Santhipalayam
31 - 40	634952	Kadaseellipalayam

Appendix VII A - Village Directory**List of villages according to the proportion of the Scheduled Castes to the total population by ranges.**

Range of Scheduled Castes	Location code number	Name of village
1	2	3
CD Block: Thookanaickenpalayam(0133)		
5 - 10	634901	Punjaithurai palayam
5 - 10	634918	Singiripalayam
11 - 20	634897	Pullappanaickenpalayam
11 - 20	634898	Arrakkankottaigramam
11 - 20	634902	Kondayampalayam
11 - 20	634914	Nanjaipuliampatti
21 - 30	634899	Kongar palayam
21 - 30	634900	Kavandampalayam
21 - 30	634903	Kanakampalayam
21 - 30	634904	Perumugai
31 - 40	634930	Odayagoundanpalayam
41 - 50	634917	Akkaraikodiveri
CD Block: Sathyamangalam(0134)		
Nil	634804	Sadumugai
Less than 5	634776	Koothampalayam
Less than 5	634777	Gundri
5 - 10	634778	Guthiyalathur
5 - 10	634813	Indiampalayam
11 - 20	634803	Alathucombai
11 - 20	634805	Konamoolai
11 - 20	634806	Akkarainegamam
11 - 20	634812	Shenbagapur
11 - 20	634815	Arasur
21 - 30	634792	Chikkarasampalayam
21 - 30	634793	Pattavarthiayampalayam
21 - 30	634795	Puduppeerkadavu
21 - 30	634801	Komarapalayam
21 - 30	634816	Ukkaram
31 - 40	634791	Dasaripalayam
31 - 40	634794	Rajan Nagar
31 - 40	634800	Ikkarainegamam
31 - 40	634802	Malayadipur
31 - 40	634814	Makkinancoombai
CD Block: Bhavanisagar(0135)		
Less than 5	634819	Ayyampalayam
Less than 5	634833	Mudukkanthurai
5 - 10	634809	Dhoddampalayam
5 - 10	634818	Kurumbapalayam
11 - 20	634796	Pungar
11 - 20	634807	Boosaripalayam
11 - 20	634817	Vinnappalli
11 - 20	634824	Thatchaperumapalayam
11 - 20	634826	Nallur

Appendix VII A - Village Directory**List of villages according to the proportion of the Scheduled Castes to the total population by ranges.**

Range of Scheduled Castes	Location code number	Name of village
1	2	3
CD Block: Bhavanisagar(0135)		
11 - 20	634831	Kavilipalayam
21 - 30	634797	Kothamangalam
21 - 30	634798	Ikkaraitthapalli
21 - 30	634799	Baguthampalayam
21 - 30	634808	Akkaraitthapalli
21 - 30	634810	Thoppampalayam
21 - 30	634825	Sellampalayam
21 - 30	634827	Marayeealayam
21 - 30	634830	Karapadi
21 - 30	634832	Varapalayam
31 - 40	634820	Periyakallipatti
31 - 40	634821	Panayampalli
31 - 40	634822	Sunkakaranpalayam
31 - 40	634823	Pungampalli
31 - 40	634828	Madampalayam
31 - 40	634829	Punjaipuliampatti
41 - 50	634811	Karidoddampalayam
CD Block: Talavadi(0136)		
Less than 5	634779	Hassanur
5 - 10	634771	Chikkahajanur
5 - 10	634775	Thingalur
11 - 20	634770	Dhoddahajanur
11 - 20	634772	Talavadi
11 - 20	634774	Iggalore
11 - 20	634780	Neithalapuram
11 - 20	634784	Byannapuram
21 - 30	634768	Arulavadi
21 - 30	634769	Mallankuli
21 - 30	634773	Marur
21 - 30	634781	Thiginarai
21 - 30	634783	Madahalli
21 - 30	634786	Erahanahalli
21 - 30	634787	Dhoddamudukkarai
21 - 30	634789	Kongahalli
31 - 40	634782	Karalavadi
31 - 40	634788	Gettavadi
31 - 40	634790	Talamalai
41 - 50	634785	Panahahalli
CD Block: Not under Any CD Block(9999)		
Nil	634891	Burgur (North R.F.)
Nil	634893	Burgur South R.F..
Less than 5	634894	Ennamangalam R.F.

Appendix VII B - Village Directory**List of villages according to the proportion of the Scheduled Tribes to the total population by ranges.**

Range of Scheduled Tribes population (Percentages)	Location code number	Name of village
1	2	3
CD Block: Erode(0123)		
Nil	635022	Karai Ellapalayam
Nil	635023	Elavamalai
Nil	635024	Perodu
Nil	635025	Nochipalayam
Nil	635026	Gangapuram
Nil	635027	Ellapalayam
Nil	635028	Villarasampatti
Nil	635029	Kadirampatti
Nil	635030	Rayapalayam
Nil	635031	Moolakarai
Nil	635032	Koorapalayam
Nil	635033	Thottani
Nil	635034	Puthur Pudupalayam
Nil	635035	Nanjanapuram
Nil	635036	Pavalathampalayam
Nil	635037	Veppampalayam
Nil	635038	Muthampalayam
CD Block: Modakkurichi(0124)		
Nil	635043	Kanagapuram
Nil	635044	Velampalayam
Nil	635045	Punduraimur
Nil	635049	Kangayampalayam
Nil	635052	Punjai Kalamangalam
Nil	635053	Injampalli
Nil	635054	Thanathampalayam
Nil	635058	Attavanai Hanuman Palli
Nil	635059	Kagam
Nil	635060	Kulavilakku
Nil	635065	Ellaikadai
Nil	635066	Vilakethi
Less than 5	635040	Punjai lakkapuram
Less than 5	635041	Pudur
Less than 5	635042	Thuyampoondurai
Less than 5	635046	Avalpoondurai
Less than 5	635047	Modavandi Sathyamangalam
Less than 5	635048	Nanjaiuthukuli
Less than 5	635051	Nanjaikalamangalam
Less than 5	635055	Elumathur
Less than 5	635056	Velampalayam
Less than 5	635057	Mukasi Hanuman Palli
Less than 5	635061	Palamangalam
CD Block: Kodumudi(0125)		
Nil	635062	Nanjaikolanalli
Nil	635063	Kolathupalayam
Nil	635064	Kondalam
Nil	635067	Kongudayampalayam
Nil	635068	Murungiyampalayam

Appendix VII B- Village Directory

List of villages according to the proportion of the Scheduled Tribes to the total population by ranges.

Range of Scheduled Tribes population (Percentages)	Location code number	Name of village
1	2	3
CD Block: Kodumudi(0125)		
Nil	635069	Anjur
Nil	635070	Vallipuram
Nil	635072	Vadivullamangalam
Nil	635073	Ayyampalayam
Nil	635074	Elunoothimangalam
Nil	635075	Devakiammapuram
Nil	635077	Nagamanaickenpalayam
Less than 5	635071	Ichipalayam
Less than 5	635076	A vudayarparai
CD Block: Perundurair(0126)		
Nil	634957	Thoranavavi
Nil	634958	Madathupalayam
Nil	634959	Vettainkinar
Nil	634960	Sungakampalayam
Nil	634961	Thingalur
Nil	634962	Karukkampalayam
Nil	634963	Nichampalayam
Nil	634964	Pandiampalayam
Nil	634965	Singanallur
Nil	634966	Olapalayam
Nil	634968	Kandampalayam
Nil	634969	Periyavilamalai
Nil	634970	Sinnavilamalai
Nil	634971	Thiruvachi
Nil	634972	Poovampalayam
Nil	634974	Chinnamallampalayam
Nil	634975	Nimittipalayam
Nil	634976	Unjapalayam
Nil	634977	Kallakulam
Nil	634978	Sellappampalayam
Nil	634979	Talayampalayam
Nil	634981	Karandipalayam
Nil	634982	Pappampalayam
Nil	634983	Chinnavirasangili
Nil	634984	Periyaveerasangili
Nil	634985	Marappanaickampalayam
Nil	634987	Mettupudur
Nil	634988	Ayegoundanpalayam
Nil	634989	Seenapuram
Nil	634990	Thuduppathi
Nil	634991	Sullipalayam
Nil	634993	Kullampalayam
Nil	635001	Kambiliampatti
Less than 5	634967	Mullampatti
Less than 5	634973	Palakarai
Less than 5	634980	Polanaickampalayam
Less than 5	634986	Moongilpalayam
Less than 5	634992	Pattackampalayam
Less than 5	634994	Ponmudi

Appendix VII B- Village Directory

List of villages according to the proportion of the Scheduled Tribes to the total population by ranges.

Range of Scheduled Tribes population (Percentages)	Location code number	Name of village
1	2	3
CD Block: Chennimalai(0127)		
Nil	634997	Kavundachipalayam
Nil	634998	Thenmugam Vellode
Nil	634999	Mukasi Pulavapalayam
Nil	635002	Varapalayam
Nil	635003	Kongampalayam
Nil	635004	Sirukkalanchi
Nil	635005	Kuthampalayam
Nil	635006	Voipadi
Nil	635007	Chennimalai
Nil	635009	Pudupalayam
Nil	635010	Nanjai Palatholuvu
Nil	635011	Punjai Palatholuvu
Nil	635012	Kodumanal
Nil	635013	Orathupalayam
Nil	635014	Ellaigramam
Nil	635015	Ekkattampalayam
Nil	635016	Basuvapatti
Nil	635017	Kuppuchipalayam
Less than 5	634995	Vadamugam Vellode
Less than 5	634996	Pungampadi
Less than 5	635000	Ingur
Less than 5	635008	Murungatholuvu
CD Block: Ammapet(0128)		
Nil	634845	Pudur
Nil	634858	Kannapalli
Nil	634870	Kalpavi
Nil	634871	Kurichi
Nil	634874	Singampettai
Nil	634876	Kadappanallur
Less than 5	634844	Komarayanur
Less than 5	634846	Chennampatti
Less than 5	634855	Mathur
Less than 5	634856	Vellithiruppur
Less than 5	634857	Ilippili
Less than 5	634860	Mukasipudur
Less than 5	634861	Patlur
Less than 5	634862	Oddapalayam
Less than 5	634872	Poonachi
Less than 5	634873	Boothapadi
Less than 5	634875	Padavalkalvai
Less than 5	634877	Kesarimangalam
11 - 20	634859	Atavanaiipudur
CD Block: Anthiyur(0129)		
Nil	634851	Kuppandampalayam
Nil	634865	Moongilpatti
Nil	634866	Kilwani
Nil	634867	Kuthampoondi

Appendix VII B- Village Directory

List of villages according to the proportion of the Scheduled Tribes to the total population by ranges.

Range of Scheduled Tribes population (Percentages)	Location code number	Name of village
1	2	3
CD Block: Anthiyur(0129)		
Less than 5	634847	Ennamangalam
Less than 5	634848	Sankarapalayam
Less than 5	634849	Anthiyur
Less than 5	634850	Nagalur
Less than 5	634852	Brammadesam
Less than 5	634853	Pachampalayam
Less than 5	634854	Gettisamudram
Less than 5	634864	Vembathi
11 - 20	634843	Burgur
CD Block: Bhavani(0130)		
Nil	634868	Punnam
Nil	634878	Sanyasipatti
Nil	634879	Varadana llur
Nil	634880	Thalakulam
Nil	634883	Vyramangalam
Nil	634884	Alathur
Nil	634886	Odathurai
Nil	634887	Andikulam
Nil	634888	Chinnapuliyur
Nil	634889	Periyapuliyur
Nil	634890	Settipalayam
Less than 5	634863	Paruvachi
Less than 5	634869	Mylambadi
Less than 5	634881	Bhavani
Less than 5	634882	Oricheri
Less than 5	634885	Kavandapadi
CD Block: Gobichettipalayam(0131)		
Nil	634906	Ammapalayam
Nil	634907	Mevani
Nil	634908	Perundalaiyur
Nil	634909	Kugalur
Nil	634910	Puthukkarai
Nil	634919	Alukuli
Nil	634921	Vellalalayam
Nil	634922	Nanjaigopi
Nil	634925	Nathipalayam
Nil	634926	Modachur
Nil	634927	Kalingiyam
Nil	634928	Kottupullampalayam
Nil	634936	Ayalur
Nil	634937	Nagadevampalayam
Nil	634938	Kadukkampalayam
Nil	634939	Chandrapuram
Nil	634941	Siruvalur
Less than 5	634905	Savandapur
Less than 5	634920	Pariyur
Less than 5	634923	Pulavakalipalayam
Less than 5	634924	Kullampalayam
Less than 5	634940	Vellankovil

Appendix VII B- Village Directory**List of villages according to the proportion of the Scheduled Tribes to the total population by ranges.**

Range of Scheduled Tribes population(%)	Location code number	Name of village
1	2	3
CD Block: Nambiyur(0132)		
Nil	634929	Karattupalayam
Nil	634933	Gudakkarai
Nil	634934	Andipalayam
Nil	634935	Kurumandur
Nil	634942	Talguni
Nil	634944	Irugalur
Nil	634945	Anjanur
Nil	634946	Lagampalayam
Nil	634947	Vemandampalayam
Nil	634948	Polavapalayam
Nil	634949	Mottanam
Nil	634950	Emmampoondi
Nil	634951	Olaakovil
Nil	634952	Kadaseppalayam
Nil	634953	Sinnaripalayam
Nil	634954	Santhipalayam
Nil	634955	Avalampalayam
Nil	634956	Nichampalayam
Less than 5	634931	Kadathur
Less than 5	634932	Sundakkampalayam
Less than 5	634943	Koshanam
CD Block: Thookanaickenpalayam(0133)		
Nil	634914	NanjaiPuliampatti
Nil	634918	Singiripalayam
Nil	634930	Odayagoundanpalayam
Less than 5	634897	Pullappanaickenpalayam
Less than 5	634898	Arrakkankottai gramam
Less than 5	634900	Kavandampalayam
Less than 5	634901	Punjai thurai palayam
Less than 5	634902	Kondayampalayam
Less than 5	634903	Kanakampalayam
Less than 5	634904	Perumugai
Less than 5	634917	Akkaraikodiveri
5 - 10	634899	Kongarpalayam
CD Block: Sathyamangalam(0134)		
Nil	634791	Dasaripalayam
Nil	634801	Komarpalayam
Nil	634804	Sadumugai
Nil	634806	Akkarainegamam
Nil	634813	Indiampalayam
Nil	634814	Makkinancombai
Nil	634815	Arasur
Nil	634816	Ukkaram
Less than 5	634793	Pattavarthiayampalayam
Less than 5	634794	Rajan Nagar
Less than 5	634795	Pudupeerkadavu
Less than 5	634800	Ikkarainegamam
Less than 5	634802	Malayadipudur
Less than 5	634803	Aalthucombai
Less than 5	634805	Konamoolai
Less than 5	634812	Shenbagapudur
5 - 10	634792	Chikkarasampalayam
21 - 30	634778	Guthiyalathur
41 - 50	634776	Koothampalayam
41 - 50	634777	Gundri

Appendix VII B- Village Directory**List of villages according to the proportion of the Scheduled Tribes to the total population by ranges.**

Range of Scheduled Tribes population (Percentages)	Location code number	Name of village
1	2	3
CD Block: Bhavanisagar(0135)		
Nil	634808	Akkaraitathappalli
Nil	634811	Karidoddampalayam
Nil	634818	Kurumbapalayam
Nil	634819	Ayyampalayam
Nil	634820	Periyakallipatti
Nil	634821	Panayampalli
Nil	634822	Sunkakaranpalayam
Nil	634823	Pungampalli
Nil	634824	Thatchaperumapalayam
Nil	634825	Sellapampalayam
Nil	634826	Nallur
Nil	634827	Marayepalayam
Nil	634829	Punjai puliampatti
Nil	634830	Karapadi
Nil	634831	Kavilipalayam
Nil	634832	Varapalayam
Nil	634833	Mudukkanthurai
Less than 5	634796	Pungar
Less than 5	634797	Kothamangalam
Less than 5	634798	Ikkaraitathappalli
Less than 5	634799	Baguthampalayam
Less than 5	634807	Boosari palayam
Less than 5	634809	Dhoddampalayam
Less than 5	634810	Thoppampalayam
Less than 5	634817	Vinnappalli
Less than 5	634828	Madampalayam
CD Block: Talavadi(0136)		
Nil	634768	Arulavadi
Nil	634770	Dhoddahajanur
Nil	634771	Chikkahajanur
Nil	634773	Marur
Nil	634782	Karalavadi
Nil	634783	Madahalli
Nil	634785	Panahahalli
Nil	634787	Dhoddamudukkarai
Nil	634788	Gettavadi
Less than 5	634769	Mallankuli
Less than 5	634772	Talavadi
Less than 5	634781	Thiginarai
Less than 5	634784	Byannapuram
Less than 5	634789	Kongahalli
5 - 10	634774	Iggalore
5 - 10	634786	Erahanahalli
11 - 20	634780	Neithalapuram
21 - 30	634790	Talamalai
31 - 40	634775	Thingalur
41 - 50	634779	Hassanur
CD Block: Not under Any CD Block(9999)		
76 and above	634891	Burgur (North R.F.)
76 and above	634893	Burgur South R.F..
76 and above	634894	Ennamangalam R.F.

APPENDIX VIII : Number of Villages under each Gram Panchayat

Name of C.D Block	Name of the Gram Panchayat	Number of Villages with MDDS code number and name		
		Number	MDDS Code	Village Name
1	2	3	4	5
1. Erode				
	1. Elavamalai	2	635022	Karai Ellapalayam
			635023	Elavamalai
	2. Ellapalayam	1	635027	Ellapalayam
	3. Gangapuram	1	635026	Gangapuram
	4. Kadirampatti	3	635029	Kadirampatti
			635035	Nanjanapuram
			635036	Pavalathampalayam
	5. Koorapalayam	4	635030	Rayapalayam
			635031	Moolakarai
			635032	Koorapalayam
			635033	Thottani
	6. Muthampalayam	1	635038	Muthampalayam
	7. Perode	2	635024	Perodu
			635025	Nochipalayam
	8. Pitchandampalayam	2	635034	Puthur Pudupalayam
			635037	Veppampalayam
	9. Villarasampatti	1	635028	Villarasampatti
2. Modakkurichi				
	1. Anandampalayam	1	635055	Elumathur (<i>Part</i>)
	2. Attavarai Hanuman Palli	1	635058	Attavarai Hanuman Palli
	3. Elumathur	1	635055	Elumathur (<i>Part</i>)
	4. Ganapathipalayam	1	635052	Punjai Kalamangalam (<i>Part</i>)
	5. Injampalli	2	635053	Injampalli
			635054	Thanathampalayam
	6. Kagam	1	635059	Kagam
	7. Kanagapuram	2	635043	Kanagapuram
			635044	Velampalayam
	8. Kandikattuvalu	1	635042	Thuyampoondurai (<i>Part</i>)
	9. Kulavilakku	1	635060	Kulavilakku
	10. Kulur	2	635042	Thuyampoondurai (<i>Part</i>)
			635046	Avalpoondurai
	11. Lakkapuram	1	635040	Punjailakkapuram
	12. Kaspapettai	1	635047	Modavandi Sathyamangalam
	13. Mukasi Hanuman Palli	1	635057	Mukasi Hanuman Palli
	14. Muthugundanpalayam	1	635048	Nanjaiuthukuli (<i>Part</i>)
	15. Nanjaikalamangalam	1	635051	Nanjaikalamangalam
	16. Nanjaiuthukuli	2	635048	Nanjaiuthukuli (<i>Part</i>)
			635049	Kangayampalayam
	17. Palamangalam	1	635061	Palamangalam
	18. 46 Pudur	1	635041	Pudur
	19. Punduraisemur	1	635045	Punduraisemur
	20. Punjai Kalamangalam	1	635052	Punjai Kalamangalam (<i>Part</i>)
	21. Thuyampoondurai	1	635042	Thuyampoondurai (<i>Part</i>)
	22. 60 Velampalayam	1	635056	Velampalayam
	23. Vilakkethi	2	635065	Ellaikadai
			635066	Vilakkethi

APPENDIX VIII : Number of Villages under each Gram Panchayat

Name of C.D Block	Name of the Gram Panchayat	Number of Villages with MDDS code number and name		
		Number	MDDS Code	Village Name
1	2	3	4	5
3. Kodumudi				
	1. Anjur	2	635068	Murungiyampalayam
			635069	Anjur
	2. Avudaiyarparai	2	635076	Avudayaparai
			635077	Nagamaickampalayam
	3. Ayyampalayam	2	635072	Vadivullamangalam
			635073	Ayyampalayam
	4. Elunoothimangalam	2	635074	Elunoothimangalam
			635075	Devakiammapuram
	5. Ichipalayam	1	635071	Ichipalayam
	6. Kolathupalayam	1	635063	Kolathupalayam
	7. Kondalam	1	635064	Kondalam
	8. Kongudaiyampalayam	1	635067	Kongudayampalayam
	9. Nanjaikolanalli	1	635062	Nanjaikolanalli
	10. Vallipuram	1	635070	Vallipuram
4. Perundurai				
	1. Chinnaveerasangili	1	634983	Chinnaveerasangili
	2. Kallakulam	2	634976	Unjapalayam
			634977	Kallakulam
	3. Kambuliampatti	1	635001	Kambuliampatti
	4. Kandampalayam	1	634968	Kandampalayam
	5. Karandipalayam	1	634981	Karandipalayam
	6. Karukkupalayam	1	634962	Karukkupalayam
	7. Kullampalayam	1	634993	Kullampalayam
	8. Madathupalayam	1	634958	Madathupalayam
	9. Mettupudur	1	634987	Mettupudur
	10. Moongilpalayam	2	634985	Marappanaickampalayam
			634986	Moongilpalayam
	11. Mullampatti	1	634967	Mullampatti
	12. Nichampalayam	1	634963	Nichampalayam
	13. Pandiampalayam	1	634964	Pandiampalayam
	14. Pappampalayam	1	634982	Pappampalayam
	15. Pattackampalayam	1	634992	Pattackampalayam
	16. Periyaveerasangili	1	634984	Periyaveerasangili
	17. Periyavilamalai	3	634966	Olapalayam
			634969	Periyavilamalai
			634970	Sinnavilamalai
	18. Polanaickampalayam	1	634980	Polanaickampalayam
	19. Ponmudi	1	634994	Ponmudi
	20. Seenapuram	4	634975	Nimittipalayam
			634979	Talayampalayam
			634988	Ayegoundanpalayam
			634989	Seenapuram
	21. Sellappampalayam	1	634978	Sellappampalayam
	22. Singanallur	1	634965	Singanallur
	23. Sullipalayam	1	634991	Sullipalayam
	24. Thingalur	1	634961	Thingalur
	25. Thiruvachi	2	634971	Thiruvachi
			634972	Poovampalayam

APPENDIX VIII : Number of Villages under each Gram Panchayat

Name of C.D Block	Name of the Gram Panchayat	Number of Villages with MDDS code number and name		
		Number	MDDS Code	Village Name
1	2	3	4	5
	26. Thoranavavi	1	634957	Thoranavavi
	27. Thuduppathi	3	634973	Palakarai
			634974	Chinnamallampalayam
			634990	Thuduppathi
	28. Vettaiankinar	2	634959	Vettaiankinar
			634960	Sungakarampalayam
5. Chennimalai				
	1. Basuvapatti	1	635016	Basuvapatti
	2. Ekkattampalayam	1	635015	Ekkattampalayam
	3. Ellaigramam	2	635013	Orathupalayam
			635014	Ellaigramam
	4. Ingur	1	635000	Ingur
	5. Kavundachipalayam	1	634997	Kavundachipalayam
	6. Kodumanal	1	635012	Kodumanal
	7. Kumaravalasu	1	634998	Thenmugam Vellode
	8. Kuppuchipalayam	1	635017	Kuppuchipalayam
	9. Kuthampalayam	1	635005	Kuthampalayam
	10. Kuttapalayam	1	634995	Vadamugam Vellode (Part)
	11. Mukasi Pulavapalayam	1	634999	Mukasi Pulavapalayam
	12. Murugatholuvu	1	635008	Murugatholuvu
	13. Paniampalli	1	635007	Chennimalai
	14. Pudupalayam	1	635009	Pudupalayam
	15. Pungampadi	1	634996	Pungampadi
	16. Punjai Palatholuvu	2	635010	Nanjai Palatholuvu
			635011	Punjai Palatholuvu
	17. Sirukkalanchi	1	635004	Sirukkalanchi
	18. Vadamugam Vellode	1	634995	Vadamugam Vellode (Part)
	19. Varapalayam	2	635002	Varapalayam
			635003	Kongampalayam
	20. Voipadi	1	635006	Voipadi
6. Ammapet				
	1. Attavanaiipudur	1	634859	Attavanaiipudur
	2. Boothapadi	1	634873	Boothapadi
	3. Chennampatti	1	634846	Chennampatti
	4. Guruvareddiyur	1	634857	Illippili
	5. Kadappanallur	1	634876	Kadappanallur
	6. Kalbavi	1	634870	Kalpavi
	7. Kannapalli	1	634858	Kannapalli
	8. Kesarimangalam	1	634877	Kesarimangalam
	9. Komarayanur	1	634844	Komarayanur
	10. Kurichi	1	634871	Kurichi (Part)
	11. Manickampalayam	1	634871	Kurichi (Part)
	12. Mathur	1	634855	Mathur
	13. Mukasipudur	1	634860	Mukasipudur
	14. Oddapalayam	1	634862	Oddapalayam
	15. Padavalkalvai	1	634875	Padavalkalvai
	16. Patlur	1	634861	Patlur
	17. Poonachi	1	634872	Poonachi

APPENDIX VIII : Number of Villages under each Gram Panchayat

Name of C.D Block	Name of the Gram Panchayat	Number of Villages with MDDS code number and name		
		Number	MDDS Code	Village Name
1	2	3	4	5
	18. Pudur	1	634845	Pudur
	19. Singampettai	1	634874	Singampettai
	20. Vellithiruppur	1	634856	Vellithiruppur
7. Anthiyur				
	1. Brammadesam	1	634852	Brammadesam
	2. Burgur	1	634843	Burgur
	3. Chinnathambipalayam	1	634849	Anthiyur (Part)
	4. Ennamangalam	1	634847	Ennamangalam
	5. Gettisamudram	1	634854	Gettisamudram
	6. Kilwani	1	634866	Kilwani
	7. Kuppandampalayam	1	634851	Kuppandampalayam
	8. Kuthampoondi	1	634867	Kuthampoondi
	9. Michaelpalayam	1	634849	Anthiyur (Part)
	10. Moongilpatti	1	634865	Moongilpatti
	11. Nagalur	1	634850	Nagalur
	12. Pachampalayam	1	634853	Pachampalayam
	13. Sankarapalayam	1	634848	Sankarapalayam
	14. Vembathi	1	634864	Vembathi
8. Bhavani				
	1. Alathur	1	634884	Alathur
	2. Andikulam	1	634887	Andikulam
	3. Chinnapuliyur	1	634888	Chinnapuliyur
	4. Kavandapadi	1	634885	Kavandapadi
	5. Mylambadi	1	634869	Mylambadi
	6. Odathurai	1	634886	Odathurai
	7. Oricheri	1	634882	Oricheri
	8. Paruvachi	1	634863	Paruvachi
	9. Periyapuliyur	2	634889	Periyapuliyur
			634890	Settipalayam
	10. Punnam	1	634868	Punnam
	11. Sanyasipatti	1	634878	Sanyasipatti
	12. Thottipalayam	1	634881	Bhavani
	13. Varadanallur	2	634879	Varadanallur
			634880	Thalakulam
	14. Vyramangalam	1	634883	Vyramangalam
9. Gobichettipalayam				
	1. Alukuli	1	634919	Alukuli
	2. Ammapalayam	1	634906	Ammapalayam
	3. Ayalur	1	634936	Ayalur
	4. Bommanaickanpalayam	1	634909	Kugalur
	5. Chandrapuram	1	634939	Chandrapuram
	6. Kadukkampalayam	1	634938	Kadukkampalayam
	7. Kalingiam	1	634927	Kalingiyam
	8. Kottupullampalayam	1	634928	Kottupullampalayam
	9. Kullampalayam	1	634924	Kullampalayam
	10. Mevani	1	634907	Mevani
	11. Modachur	1	634926	Modachur
	12. Nagadevampalayam	1	634937	Nagadevampalayam

APPENDIX VIII : Number of Villages under each Gram Panchayat

Name of C.D Block	Name of the Gram Panchayat	Number of Villages with MDDS code number and name		
		Number	MDDS Code	Village Name
1	2	3	4	5
	13. Nanjaigopi	2	634910	Puthukkarai
			634922	Nanjaigopi
	14. Nathipalayam	1	634925	Nathipalayam
	15. Pariyur	1	634920	Pariyur
	16. Perundalaiyur	1	634908	Perundalaiyur
	17. Polavakkalipalayam	1	634923	Pulavakalipalayam
	18. Savandapur	1	634905	Savandapur
	19. Siruvalur	1	634941	Siruvalur
	20. Vellalapalayam	1	634921	Vellalapalayam
	21. Vellankovil	1	634940	Vellankovil
10. Nambiyur				
	1. Andipalayam	1	634934	Andipalayam
	2. Anjanur	2	634944	Irugalur
			634945	Anjanur
	3. Emmampoondi	1	634950	Emmampoondi
	4. Gettichaviyur	4	634953	Sinnaripalayam
			634954	Santhipalayam
			634955	Avalampalayam
			634956	Nichampalayam
	5. Gudakkarai	1	634933	Gudakkarai
	6. Kadathur	1	634931	Kadathur
	7. Karattupalayam	1	634929	Karattupalayam
	8. Koshanam	2	634943	Koshanam
			634952	Kadasellipalayam
	9. Kurumandur	1	634935	Kurumandur
	10. Lagampalayam	1	634946	Lagampalayam
	11. Olalakovil	1	634951	Olalakovil
	12. Polavapalayam	2	634948	Polavapalayam
			634949	Mottanam
	13. Sundakkampalayam	1	634932	Sundakkampalayam
	14. Talguni	1	634942	Talguni
	15. Vemandampalayam	1	634947	Vemandampalayam
11. Thookanaickenpalayam				
	1. Akkaraikodiveri	2	634917	Akkaraikodiveri
			634918	Singiripalayam
	2. Arrakkankottai	1	634898	Arrakkankottaigramam
	3. Kanakampalayam	1	634903	Kanakampalayam
	4. Kodayampalayam	1	634902	Kodayampalayam
	5. Kongarpalayam	2	634899	Kongarpalayam
			634900	Kavandampalayam
	6. NanjaiPuliampatti	1	634914	NanjaiPuliampatti
	7. Odayagoundanpalayam	1	634930	Odayagoundanpalayam
	8. Perumugai	1	634904	Perumugai
	9. Pullappanaickenpalayam	1	634897	Pullappanaickenpalayam
	10. Punjaithuraiyampalayam	1	634901	Punjaithuraiyampalayam
12. Sathyamangalam				
	1. Arasur	1	634815	Arasur
	2. Chikkarasampalayam	2	634792	Chikkarasampalayam
			634793	Pattavarthiayampalayam

APPENDIX VIII : Number of Villages under each Gram Panchayat

Name of C.D Block	Name of the Gram Panchayat	Number of Villages with MDDS code number and name		
		Number	MDDS Code	Village Name
1	2	3	4	5
	3. Gundri	1	634777	Gundri
	4. Guthiyalathur	1	634778	Guthiyalathur
	5. Ikkarainegamam	1	634800	Ikkarainegamam
	6. Indiyampalayam	1	634813	Indiyampalayam
	7. Komarapalayam	3	634791	Dasaripalayam
			634801	Komarapalayam
			634802	Malayadipudur
	8. Konamoolai	2	634805	Konamoolai
			634806	Akkarainegamam
	9. Koothampalayam	1	634776	Koothampalayam
	10. Maccinamkombai	1	634814	Makkina ncombai
	11. Pudupeerkadavu	1	634795	Pudupeerkadavu
	12. Rajan Nagar	1	634794	Rajan Nagar
	13. Sadamugai	2	634803	Alathucombai
			634804	Sadumugai
	14. Shenbagapudur	1	634812	Shenbagapudur
	15. Ukkaram	1	634816	Ukkaram
13. Bhavanisagar				
	1. Desipalayam	3	634822	Sunkakaranpalayam
			634823	Pungampalli
			634824	Thatchaperumapalayam
	2. Karapadi	2	634825	Sellapampalayam
			634830	Karapadi
	3. Kavilipalayam	1	634831	Kavilipalayam
	4. Kothamangalam	3	634797	Kothamangalam
			634798	Ikkaraitthapalli
			634799	Baguthampalayam
	5. Madampalayam	2	634827	Marayeeepalayam
			634828	Madampalayam
	6. Mudukkanthurai	1	634833	Mudukkanthurai
	7. Nallur	1	634826	Nallur
	8. Nochikuttai	1	634829	Punjaipuliampatti
	9. Panayampalli	1	634821	Panayampalli
	10. Periyakallipatti	2	634819	Ayyampalayam
			634820	Periyakallipatti
	11. Pungar	1	634796	Pungar
	12. Thoppampalayam	2	634809	Dhoddampalayam
			634810	Thoppampalayam
	13. Uthandiyur	3	634807	Boosaripalayam
			634808	Akkaraitthappalli
			634811	Karidodampalayam
	14. Varapalayam	1	634832	Varapalayam
	15. Vinnappalli	2	634817	Vinnappalli
			634818	Kurumbapalayam

APPENDIX VIII : Number of Villages under each Gram Panchayat

Name of C.D Block	Name of the Gram Panchayat	Number of Villages with MDDS code number and name		
		Number	MDDS Code	Village Name
1	2	3	4	5
14. Talavadi	1. Byannapuram	6	634783	Madahalli
			634784	Byannapuram
			634785	Panahahalli
			634787	Dhoddamudukkarai
			634788	Gettavadi
			634789	Kongahalli
	2. Germalam	1	634775	Thingalur (<i>Part</i>)
	3. Hassanur	1	634779	Hassanur
	4. Iggalore	1	634774	Iggalore
	5. Mallankuli	2	634768	Arulavadi
			634769	Mallankuli
	6. Neithalapuram	1	634780	Neithalapuram
	7. Talamalai	1	634790	Talamalai
	8. Talavadi	4	634770	Dhoddahajanur
			634771	Chikkahajanur
			634772	Talavadi
			634773	Marur
	9. Thiginarai	3	634781	Thiginarai
			634782	Karalavadi
			634786	Erahanahalli
10. Thingalur	1	634775	Thingalur (<i>Part</i>)	

TOWN DIRECTORY

STATEMENT - I : Status and Growth History

Sl. No.	Class, name and civic status of town	Location Code No.	Name of Taluk/ Tahsil/ Police Station/Islands etc.	Name of CD block	Area (sq. Km.)
1	2	3	4	5	6
1	III, Sathyamangalam (M)	3361005749803505	Sathyamangalam		29.94
2	IV, Kembainaickenpalayam (TP)	3361005749803506	Sathyamangalam		14
3	IV, Ariyappampalayam (TP)	3361005749803507	Sathyamangalam		9.06
4	V, Bhavanisagar (TP)	3361005749803508	Sathyamangalam		5.83
5	IV, Punjai puliampatti (M)	3361005749803509	Sathyamangalam		4.54
6	V, Nerunji pettai (TP)	3361005750803510	Bhavani		10.47
7	V, Ammapettai (TP)	3361005750803511	Bhavani		13.66
8	III, Anthiyur (TP)	3361005750803512	Bhavani		3.24
9	V, Olagadam (TP)	3361005750803513	Bhavani		5.56
10	V, Athani (TP)	3361005750803514	Bhavani		8
11	IV, Jambai (TP)	3361005750803515	Bhavani		24.29
12	IV, Appakudal (TP)	3361005750803516	Bhavani		7.44
13	III, Bhavani (M)	3361005750803517	Bhavani		2.17
14	IV, Salangapalayam (TP)	3361005750803518	Bhavani		24.24
15	V, Kuruppanaickenpalayam (CT)	3361005750634896	Bhavani	Bhavani	2.56
16	IV, Periyakodiveri (TP)	3361005751803519	Gobichettipalayam		12.4
17	IV, Vaniputhur (TP)	3361005751803520	Gobichettipalayam		8
18	IV, Lakkampatti (TP)	3361005751803521	Gobichettipalayam		13.5
19	V, Kasipalayam (G) (TP)	3361005751803522	Gobichettipalayam		8.48
20	II, Gobichettipalayam (M)	3361005751803523	Gobichettipalayam		7.51
21	IV, Kuhalur (TP)	3361005751803524	Gobichettipalayam		20.72
22	V, P.Mettupalayam (TP)	3361005751803525	Gobichettipalayam		11.47
23	V, Elathur (TP)	3361005751803526	Gobichettipalayam		8.13
24	V, Kolappalur (TP)	3361005751803527	Gobichettipalayam		11.4
25	IV, Nambiyur (TP)	3361005751803528	Gobichettipalayam		9.5
26	V, Pallapalayam (TP)	3361005752803529	Perundurai		16.11
27	IV, Kanjikoil (TP)	3361005752803530	Perundurai		24
28	VI, Nallampatti (TP)	3361005752803531	Perundurai		3.63
29	V, Pethampalayam (TP)	3361005752803532	Perundurai		19
30	III, Karumandi Chellipalayam (TP)	3361005752803533	Perundurai		25.06
31	III, Perundurai (TP)	3361005752803534	Perundurai		23.2
32	IV, Chennimalai (TP)	3361005752803535	Perundurai		4

STATEMENT - I : Status and Growth History

No. of households incl. houseless households (2011 Census)	Population 2011		Population and growth rate (in brackets) of the town at the Censuses of				Class, name and civic status of town	Sl. No.
	SCs	STs	1901	1911	1921	1931		
7	8	9	10	11	12	13	2	1
11148	3927	280	0(0)	0(0)	0(0)	0(0)	III, Sathyamangalam (M)	1
3395	1872	3	0(0)	0(0)	0(0)	0(0)	IV, Kembainaickenpalayam (TP)	2
4507	2190	19	0(0)	0(0)	0(0)	0(0)	IV, Ariyappampalayam (TP)	3
2134	1046	8	0(0)	0(0)	0(0)	0(0)	V, Bhavanisagar (TP)	4
5480	3870	7	0(0)	0(0)	0(0)	0(0)	IV, Punjaipuliampatti (M)	5
1961	1342	12	0(0)	0(0)	0(0)	0(0)	V, Nerunjipettai (TP)	6
2758	1562	401	0(0)	0(0)	0(0)	0(0)	V, Ammapettai (TP)	7
6044	1708	21	0(0)	0(0)	0(0)	0(0)	III, Anthiyur (TP)	8
2851	1302	154	0(0)	0(0)	0(0)	0(0)	V, Olagadam (TP)	9
2567	1986	12	0(0)	0(0)	0(0)	0(0)	V, Athani (TP)	10
4789	3930	0	0(0)	0(0)	0(0)	0(0)	IV, Jambai (TP)	11
3149	1124	6	0(0)	0(0)	0(0)	0(0)	IV, Appakudal (TP)	12
11147	3251	40	8637(0)	8716(0.91)	5536(-36.48)	6896(24.57)	III, Bhavani (M)	13
4668	1458	0	0(0)	0(0)	0(0)	0(0)	IV, Salangalayam (TP)	14
2194	408	35	0(0)	0(0)	0(0)	0(0)	V, Kuruppanaickenpalayam (CT)	15
3644	2874	10	0(0)	0(0)	0(0)	0(0)	IV, Periyakodiveri (TP)	16
3748	1702	23	0(0)	0(0)	0(0)	0(0)	IV, Vaniputhur (TP)	17
3454	1483	1	0(0)	0(0)	0(0)	0(0)	IV, Lakkampatti (TP)	18
2838	1630	0	0(0)	0(0)	0(0)	0(0)	V, Kasipalayam (G) (TP)	19
17064	6394	47	10227(0)	10163(-0.63)	14102(38.76)	16304(15.6)	II, Gobichettipalayam (M)	20
3628	2158	2	0(0)	0(0)	0(0)	0(0)	IV, Kuhalur (TP)	21
2823	909	0	0(0)	0(0)	0(0)	0(0)	V, P.Mettupalayam (TP)	22
2404	1421	0	0(0)	0(0)	0(0)	0(0)	V, Elathur (TP)	23
2979	2096	0	0(0)	0(0)	0(0)	0(0)	V, Kolappalur (TP)	24
4913	2602	0	0(0)	0(0)	0(0)	0(0)	IV, Nambiyur (TP)	25
2164	1425	1	0(0)	0(0)	0(0)	0(0)	V, Pallapalayam (TP)	26
3468	2321	0	0(0)	0(0)	0(0)	0(0)	IV, Kanjikoil (TP)	27
1152	942	0	0(0)	0(0)	0(0)	0(0)	VI, Nallampatti (TP)	28
2145	1899	6	0(0)	0(0)	0(0)	0(0)	V, Pethampalayam (TP)	29
6817	3383	14	0(0)	0(0)	0(0)	0(0)	III, Karumandi Chellipalayam (TP)	30
6675	2619	17	0(0)	0(0)	0(0)	0(0)	III, Perundurair (TP)	31
4682	503	5	0(0)	0(0)	0(0)	0(0)	IV, Chennimalai (TP)	32

STATEMENT - I : Status and Growth History

Sl. No.	Class, name and civic status of town	Population and growth rate (in brackets) of the town at the Censuses of				
		1941	1951	1961	1971	1981
1	2	14	15	16	17	18
1	III, Sathyamangalam (M)	8981(0)	14018(56.09)	19236(37.22)	25931(34.8)	31040(19.7)
2	IV, Kembainaickenpalayam (TP)	0(0)	0(0)	0(0)	0(0)	0(0)
3	IV, Ariyappampalayam (TP)	0(0)	0(0)	0(0)	0(0)	0(0)
4	V, Bhavanisagar (TP)	0(0)	0(0)	2984(0)	3221(7.94)	3650(13.32)
5	IV, Punjaipuliampatti (M)	0(0)	0(0)	0(0)	10425(0)	12046(15.55)
6	V, Nerunjipettai (TP)	0(0)	0(0)	0(0)	0(0)	0(0)
7	V, Ammapettai (TP)	0(0)	0(0)	0(0)	0(0)	0(0)
8	III, Anthiyur (TP)	0(0)	0(0)	0(0)	0(0)	14896(0)
9	V, Olagadam (TP)	0(0)	0(0)	0(0)	0(0)	0(0)
10	V, Athani (TP)	0(0)	0(0)	0(0)	0(0)	0(0)
11	IV, Jambai (TP)	0(0)	0(0)	0(0)	0(0)	0(0)
12	IV, Appakudal (TP)	0(0)	0(0)	0(0)	0(0)	0(0)
13	III, Bhavani (M)	9090(31.82)	12133(33.48)	15860(30.72)	23114(45.74)	28898(25.02)
14	IV, Salangapalayam (TP)	0(0)	0(0)	0(0)	0(0)	0(0)
15	V, Kuruppanaickenpalayam (CT)	0(0)	0(0)	0(0)	0(0)	0(0)
16	IV, Periyakodiveri (TP)	0(0)	0(0)	0(0)	0(0)	0(0)
17	IV, Vaniputhur (TP)	0(0)	0(0)	0(0)	0(0)	0(0)
18	IV, Lakkampatti (TP)	0(0)	0(0)	0(0)	0(0)	0(0)
19	V, Kasipalayam (G) (TP)	0(0)	0(0)	0(0)	0(0)	0(0)
20	II, Gobichettipalayam (M)	16140(-1.01)	30354(88.07)	27004(-11.04)	36356(34.63)	43862(20.65)
21	IV, Kuhalur (TP)	0(0)	0(0)	0(0)	0(0)	0(0)
22	V, P.Mettupalayam (TP)	0(0)	0(0)	0(0)	0(0)	0(0)
23	V, Elathur (TP)	0(0)	0(0)	0(0)	0(0)	0(0)
24	V, Kolappalur (TP)	0(0)	0(0)	0(0)	0(0)	0(0)
25	IV, Nambiyur (TP)	0(0)	0(0)	0(0)	0(0)	0(0)
26	V, Pallapalayam (TP)	0(0)	0(0)	0(0)	0(0)	0(0)
27	IV, Kanjikoil (TP)	0(0)	0(0)	0(0)	0(0)	0(0)
28	VI, Nallampatti (TP)	0(0)	0(0)	0(0)	0(0)	0(0)
29	V, Pethampalayam (TP)	0(0)	0(0)	0(0)	0(0)	0(0)
30	III, Karumandi Chellipalayam (TP)	0(0)	0(0)	0(0)	0(0)	0(0)
31	III, Perundururai (TP)	0(0)	0(0)	0(0)	0(0)	0(0)
32	IV, Chennimalai (TP)	0(0)	0(0)	0(0)	0(0)	11357(0)

STATEMENT - I : Status and Growth History

Population and growth rate (in brackets) of the town at the Censuses of			Density (2011 Census)	Sex ratio			Class, name and civic status of town	Sl. No.
1991	2001	2011		1991	2001	2011		
19	20	21	22	23	24	25	2	1
32417(4.44)	33722(4.03)	37816(12.14)	1263	955	969	1006	III, Sathyamangalam (M)	1
0(0)	10308(0)	11103(7.71)	793	0	980	975	IV, Kembainaickenpalayam (TP)	2
0(0)	12462(0)	15706(26.03)	1734	0	975	1011	IV, Ariyappampalayam (TP)	3
6005(64.52)	4329(-27.91)	7710(78.1)	1322	951	957	980	V, Bhavanisagar (TP)	4
15075(25.15)	14832(-1.61)	18967(27.88)	4178	985	995	1003	IV, Punjaipuliampatti (M)	5
0(0)	6925(0)	6791(-1.94)	649	0	951	971	V, Nerunjipettai (TP)	6
0(0)	9259(0)	9677(4.51)	708	0	950	983	V, Ammapettai (TP)	7
17524(17.64)	20071(14.53)	21086(5.06)	6508	928	938	983	III, Anthiyur (TP)	8
0(0)	9370(0)	9958(6.28)	1791	0	943	967	V, Olagadam (TP)	9
0(0)	8423(0)	8430(0.08)	1054	0	964	1004	V, Athani (TP)	10
0(0)	15011(0)	16522(10.07)	680	0	944	983	IV, Jambai (TP)	11
0(0)	9522(0)	10610(11.43)	1426	0	958	998	IV, Appakudal (TP)	12
35198(21.8)	38778(10.17)	39225(1.15)	18076	961	986	1005	III, Bhavani (M)	13
0(0)	14702(0)	15609(6.17)	644	0	986	988	IV, Salangapalayam (TP)	14
0(0)	0(0)	7484(0)	2923	0	980	998	V, Kuruppanaickenpalayam (CT)	15
0(0)	12405(0)	12330(-0.6)	994	0	965	995	IV, Periyakodiveri (TP)	16
0(0)	12207(0)	12044(-1.34)	1506	0	990	1029	IV, Vaniputhur (TP)	17
0(0)	11038(0)	11716(6.14)	868	0	965	1003	IV, Lakkampatti (TP)	18
0(0)	8570(0)	9093(6.1)	1072	0	972	1022	V, Kasipalayam (G) (TP)	19
48364(10.26)	55158(14.05)	59523(7.91)	7926	956	1021	1062	II, Gobichettipalayam (M)	20
0(0)	11684(0)	11753(0.59)	567	0	982	1039	IV, Kuhalur (TP)	21
0(0)	9115(0)	9109(-0.07)	794	0	1000	1022	V, P.Mettupalayam (TP)	22
0(0)	7678(0)	7827(1.94)	963	0	978	1019	V, Elathur (TP)	23
0(0)	9803(0)	9607(-2)	843	0	1010	1002	V, Kolappalur (TP)	24
0(0)	15854(0)	16379(3.31)	1724	0	1012	1015	IV, Nambiyur (TP)	25
0(0)	6505(0)	7263(11.65)	451	0	981	1004	V, Pallapalayam (TP)	26
0(0)	11040(0)	11294(2.3)	471	0	982	1022	IV, Kanjikoil (TP)	27
0(0)	3656(0)	3874(5.96)	1067	0	959	1008	VI, Nallampatti (TP)	28
0(0)	7120(0)	7152(0.45)	376	0	977	1011	V, Pethampalayam (TP)	29
0(0)	20072(0)	23868(18.91)	952	0	1040	1048	III, Karumandi Chellipalayam (TP)	30
0(0)	16943(0)	24930(47.14)	1075	0	1007	1041	III, Perundururai (TP)	31
13453(18.46)	15547(15.57)	15500(-0.3)	3875	933	969	1010	IV, Chennimalai (TP)	32

STATEMENT - I : Status and Growth History

Sl. No.	Class, name and civic status of town	Location Code No.	Name of Taluk/ Tahsil/ Police Station/Islands etc.	Name of CD block	Area (sq. Km.)
1	2	3	4	5	6
33	V, Vijayapuri (CT)	3361005752635019	Perundurai	Perundurai	2.85
34	IV, Mukasipidiyur (CT)	3361005752635020	Perundurai	Chennimalai	14
35	V, Ottapparai (CT)	3361005752635021	Perundurai	Chennimalai	7
36	III, Suriyampalayam (TP)	3361005753803536	Erode		18.6
37	V, Chithode (TP)	3361005753803537	Erode		3.6
38	III, . Periya Agraharam(TP)	3361005753803538	Erode		11.52
39	II, Periyasemur (M)	3361005753803539	Erode		10.1
40	IV, Nasiyanur (TP)	3361005753803540	Erode		2.2
41	II, Veerappanchatiram (M)	3361005753803541	Erode		30.72
42	I, Erode (M.Corp)	3361005753803542	Erode		8.44
43	III, Surampatti (M)	3361005753803543	Erode		3.85
44	II, Kasipalayam (E) (M)	3361005753803544	Erode		48.64
45	IV, Avalpoondurai (TP)	3361005753803545	Erode		26.26
46	V, Modakurichi (TP)	3361005753803546	Erode		11.78
47	VI, Pasur (TP)	3361005753803547	Erode		6.17
48	V, Kilampadi (TP)	3361005753803548	Erode		13.87
49	V, Vellottamparappu (TP)	3361005753803549	Erode		13.5
50	V, Vadugapatti (TP)	3361005753803550	Erode		30
51	IV, Arachalur (TP)	3361005753803551	Erode		24
52	IV, Sivagiri (TP)	3361005753803552	Erode		23.4
53	VI, Unjalur (TP)	3361005753803553	Erode		5.2
54	V, Kollankoil (TP)	3361005753803554	Erode		12.12
55	V, Vengampudur (TP)	3361005753803555	Erode		17.1
56	IV, Kodumudi (TP)	3361005753803556	Erode		11.65
57	V, Chennasamudram (TP)	3361005753803557	Erode		10.83
58	IV, Mettunasuvanpalayam (CT)	3361005753635078	Erode	Erode	3.89
59	IV, Thindal (CT)	3361005753635079	Erode	Erode	5.89

STATEMENT - I : Status and Growth History

No. of households incl. houseless households (2011 Census)	Population 2011		Population and growth rate (in brackets) of the town at the Censuses of				Class, name and civic status of town	Sl. No.
	SCs	STs	1901	1911	1921	1931		
	7	8	9	10	11	12		
2160	441	9	0(0)	0(0)	0(0)	0(0)	V, Vijayapuri (CT)	33
4362	1332	6	0(0)	0(0)	0(0)	0(0)	IV, Mukasipidariyur (CT)	34
2942	688	0	0(0)	0(0)	0(0)	0(0)	V, Ottapparai (CT)	35
8153	7444	13	0(0)	0(0)	0(0)	0(0)	III, Suriyampalayam (TP)	36
2553	903	0	0(0)	0(0)	0(0)	0(0)	V, Chithode (TP)	37
6539	7484	6	0(0)	0(0)	0(0)	0(0)	III, . Periya Agraharam(TP)	38
15198	4180	21	0(0)	0(0)	0(0)	0(0)	II, Periyasemur (M)	39
3280	2364	1	0(0)	0(0)	0(0)	0(0)	IV, Nasiyanur (TP)	40
24216	6148	37	0(0)	0(0)	0(0)	0(0)	II, Veerappanchatiram (M)	41
43184	17351	230	15529(0)	16701(7.55)	22911(37.18)	33672(46.97)	I, Erode (M.Corp)	42
11855	2913	14	0(0)	0(0)	0(0)	0(0)	III, Surampatti (M)	43
20822	11024	282	0(0)	0(0)	0(0)	0(0)	II, Kasipalayam (E) (M)	44
3552	2000	5	0(0)	0(0)	0(0)	0(0)	IV, Avalpoondurai (TP)	45
3076	1889	34	0(0)	0(0)	0(0)	0(0)	V, Modakurichi (TP)	46
1120	977	0	0(0)	0(0)	0(0)	0(0)	VI, Pasur (TP)	47
2059	1602	0	0(0)	0(0)	0(0)	0(0)	V, Kilampadi (TP)	48
2431	1170	0	0(0)	0(0)	0(0)	0(0)	V, Vellottamparappu (TP)	49
2928	2357	0	0(0)	0(0)	0(0)	0(0)	V, Vadugapatti (TP)	50
3667	2461	0	0(0)	0(0)	0(0)	0(0)	IV, Arachalur (TP)	51
5407	2328	0	0(0)	0(0)	0(0)	0(0)	IV, Sivagiri (TP)	52
768	239	0	0(0)	0(0)	0(0)	0(0)	VI, Unjalur (TP)	53
2833	1499	0	0(0)	0(0)	0(0)	0(0)	V, Kollankoil (TP)	54
2381	1003	0	0(0)	0(0)	0(0)	0(0)	V, Vengampudur (TP)	55
3946	1757	28	0(0)	0(0)	0(0)	0(0)	IV, Kodumudi (TP)	56
2482	1439	0	0(0)	0(0)	0(0)	0(0)	V, Chennasamudram (TP)	57
5009	1925	24	0(0)	0(0)	0(0)	0(0)	IV, M. unasuvanpalaya (CT)	58
4256	1912	21	0(0)	0(0)	0(0)	0(0)	IV, Thindal (CT)	59

STATEMENT - I : Status and Growth History

Sl. No.	Class, name and civic status of town	Population and growth rate (in brackets) of the town at the Censuses of				
		1941	1951	1961	1971	1981
1	2	14	15	16	17	18
33	V, Vijayapuri (CT)	0(0)	0(0)	0(0)	0(0)	0(0)
34	IV, Mukasipidiyur (CT)	0(0)	0(0)	0(0)	0(0)	0(0)
35	V, Ottapparai (CT)	0(0)	0(0)	0(0)	0(0)	6414(0)
36	III, Suriyampalayam (TP)	0(0)	0(0)	0(0)	0(0)	0(0)
37	V, Chithode (TP)	0(0)	0(0)	0(0)	0(0)	5771(0)
38	III, . Periya Agraharam(TP)	0(0)	0(0)	6714(0)	8419(25.39)	11694(38.9)
39	II, Periyasemur (M)	0(0)	0(0)	0(0)	0(0)	0(0)
40	IV, Nasiyanur (TP)	0(0)	0(0)	0(0)	0(0)	0(0)
41	II, Veerappanchatiram (M)	0(0)	0(0)	22766(0)	37156(63.21)	35743(-3.8)
42	I, Erode (M.Corp)	39483(17.26)	57576(45.82)	73762(28.11)	105111(42.5)	142252(35.34)
43	III, Surampatti (M)	0(0)	0(0)	0(0)	5588(0)	14934(167.25)
44	II, Kasipalayam (E) (M)	0(0)	0(0)	0(0)	0(0)	27077(0)
45	IV, Avalpoondurai (TP)	0(0)	0(0)	0(0)	0(0)	0(0)
46	V, Modakurichi (TP)	0(0)	0(0)	0(0)	0(0)	0(0)
47	VI, Pasur (TP)	0(0)	0(0)	0(0)	0(0)	0(0)
48	V, Kilampadi (TP)	0(0)	0(0)	0(0)	0(0)	0(0)
49	V, Vellottamparappu (TP)	0(0)	0(0)	0(0)	0(0)	0(0)
50	V, Vadugapatti (TP)	0(0)	0(0)	0(0)	0(0)	0(0)
51	IV, Arachalur (TP)	0(0)	0(0)	0(0)	0(0)	0(0)
52	IV, Sivagiri (TP)	0(0)	0(0)	0(0)	0(0)	0(0)
53	VI, Unjalur (TP)	0(0)	0(0)	0(0)	0(0)	0(0)
54	V, Kollankoil (TP)	0(0)	0(0)	0(0)	0(0)	0(0)
55	V, Vengampudur (TP)	0(0)	0(0)	0(0)	0(0)	0(0)
56	IV, Kodumudi (TP)	0(0)	0(0)	0(0)	0(0)	0(0)
57	V, Chennasamudram (TP)	0(0)	0(0)	0(0)	0(0)	0(0)
58	IV, M. unasuvanpalaya (CT)	0(0)	0(0)	0(0)	0(0)	0(0)
59	IV, Thindal (CT)	0(0)	0(0)	0(0)	0(0)	0(0)

STATEMENT - I : Status and Growth History

Population and growth rate (in brackets) of the town at the Censuses of			Density (2011 Census)	Sex ratio			Class, name and civic status of town	Sl. No.
1991	2001	2011		1991	2001	2011		
19	20	21	22	23	24	25	2	1
0(0)	6517(0)	7222(10.82)	2534	0	921	986	V, Vijayapuri (CT)	33
9006(0)	11012(22.27)	14143(28.43)	1010	917	1001	990	IV, Mukasipidiyur (CT)	34
6423(0.14)	9208(43.36)	9493(3.1)	1356	969	968	1000	V, Ottapparai (CT)	35
0(0)	21923(0)	28585(30.39)	1537	0	923	998	III, Suriyampalayam (TP)	36
6993(21.17)	7704(10.17)	8550(10.98)	2375	983	967	1007	V, Chithode (TP)	37
16293(39.33)	21458(31.7)	24798(15.57)	2153	997	972	1009	III, . Periya Agraharam(TP)	38
0(0)	32024(0)	55282(72.63)	5473	0	923	960	II, Periyasemur (M)	39
0(0)	9905(0)	10970(10.75)	4986	0	979	1015	IV, Nasiyanur (TP)	40
61649(72.48)	72703(17.93)	84453(16.16)	2749	926	944	992	II, Veerappanchariram (M)	41
159232(11.94)	150541(-5.45)	157101(4.36)	18614	945	969	1008	I, Erode (M.Corp)	42
24209(62.11)	31948(31.97)	41782(30.78)	10852	941	969	991	III, Surampatti (M)	43
41304(52.54)	52369(26.79)	73425(40.21)	1510	933	965	986	II, Kasipalayam (E) (M)	44
0(0)	11243(0)	11789(4.86)	449	0	923	1028	IV, Avalpoondurai (TP)	45
0(0)	10052(0)	9907(-1.44)	841	0	974	1009	V, Modakurichi (TP)	46
0(0)	3870(0)	3670(-5.17)	595	0	948	1043	VI, Pasur (TP)	47
0(0)	6343(0)	6422(1.25)	463	0	1034	1028	V, Kilampadi (TP)	48
0(0)	8131(0)	7621(-6.27)	565	0	990	1022	V, Vellottamparappu (TP)	49
0(0)	10921(0)	9657(-11.57)	322	0	1016	1008	V, Vadugapatti (TP)	50
0(0)	12343(0)	12034(-2.5)	501	0	1006	1026	IV, Arachalur (TP)	51
0(0)	16255(0)	17979(10.61)	768	0	974	1018	IV, Sivagiri (TP)	52
0(0)	2628(0)	2482(-5.56)	477	0	995	1010	VI, Unjalur (TP)	53
0(0)	8754(0)	9196(5.05)	759	0	993	992	V, Kollankoil (TP)	54
0(0)	7632(0)	7443(-2.48)	435	0	1013	1027	V, Vengampudur (TP)	55
0(0)	12664(0)	13225(4.43)	1135	0	995	1026	IV, Kodumudi (TP)	56
0(0)	7342(0)	8111(10.47)	749	0	999	1025	V, Chennasamudram (TP)	57
0(0)	0(0)	17240(0)	4432	0	0	996	IV, M. unasuvanpalaya (CT)	58
0(0)	0(0)	15440(0)	2621	0	0	1013	IV, Thindal (CT)	59

STATEMENT-II: Physical Aspects and Location of Towns, 2009

Sl. No.	Name of town	Physical aspects			Name of and road distance (in kms) from		
		Rainfall (in mm)	Temperature (in centigrade)		State HQ.	District HQ.	Sub-Division/ Taluk/ Tahsil / PS/ Development Block/ Island HQ.
			Max	Min			
1	2	3	4	5	6	7	8
1	Sathyamangalam (M)	708.6	33.7	19.2	Chennai (460)	Erode (65)	Sathyamangalam (0)
2	Kembainaiickenpalayam (TP)	708.6	33.7	19.2	Chennai (456)	Erode (62)	Sathyamangalam (9)
3	Ariyappampalayam (TP)	708.6	33.7	19.2	Chennai (460)	Erode (65)	Sathyamangalam (3)
4	Bhavanisagar (TP)	708.6	33.7	19.2	Chennai (476)	Erode (80)	Sathyamangalam (17)
5	Punjai puliampatti (M)	708.6	33.7	19.2	Chennai (504)	Erode (89)	Sathyamangalam (14)
6	Nerunji pettai (TP)	708.6	33.7	19.2	Chennai (425)	Erode (45)	Bhavani (23)
7	Ammapettai (TP)	708.6	33.7	19.2	Chennai (428)	Erode (42)	Bhavani (20)
8	Anthiyur (TP)	708.6	33.7	19.2	Chennai (450)	Erode (42)	Bhavani (0)
9	Olagadam (TP)	708.6	33.7	19.2	Chennai (396)	Erode (38)	Bhavani (19)
10	Athani (TP)	708.6	33.7	19.2	Chennai (465)	Erode (40)	Bhavani (25)
11	Jambai (TP)	708.6	33.7	19.2	Chennai (425)	Erode (25)	Bhavani (5)
12	Appakudal (TP)	708.6	33.7	19.2	Chennai (410)	Erode (31)	Bhavani (15)
13	Bhavani (M)	708.6	33.7	19.2	Chennai (400)	Erode (18)	Bhavani (0)
14	Salangapalayam (TP)	708.6	33.7	19.2	Chennai (450)	Erode (22)	Bhavani (16)
15	Kuruppanaickenpalayam (CT)	708.6	33.7	19.2	Chennai (398)	Erode (17)	Bhavani (1)
16	Periyakodiveri (TP)	708.6	33.7	19.2	Chennai (450)	Erode (70)	Gobichettipalayam (22)
17	Vaniputhur (TP)	708.6	33.7	19.2	Chennai (445)	Erode (48)	Gobichettipalayam (14)
18	Lakkampatti (TP)	708.6	33.7	19.2	Chennai (445)	Erode (45)	Gobichettipalayam (3)
19	Kasipalayam (G) (TP)	708.6	33.7	19.2	Chennai (433)	Erode (47)	Gobichettipalayam (12)
20	Gobichettipalayam (M)	708.6	33.7	19.2	Chennai (432)	Erode (35)	Gobichettipalayam (0)
21	Kuhalur (TP)	708.6	33.7	19.2	Chennai (450)	Erode (48)	Gobichettipalayam (8)
22	P.Mettupalayam (TP)	708.6	33.7	19.2	Chennai (452)	Erode (21)	Gobichettipalayam (18)
23	Elathur (TP)	708.6	33.7	19.2	Chennai (450)	Erode (64)	Gobichettipalayam (22)
24	Kolappalur (TP)	708.6	33.7	19.2	Chennai (460)	Erode (42)	Gobichettipalayam (9)
25	Nambiyur (TP)	708.6	33.7	19.2	Chennai (410)	Erode (60)	Gobichettipalayam (19)
26	Pallapalayam (TP)	708.6	33.7	19.2	Chennai (420)	Erode (22)	Perundurai (15)
27	Kanjikoil (TP)	708.6	33.7	19.2	Chennai (435)	Erode (20)	Perundurai (10)
28	Nallampatti (TP)	708.6	33.7	19.2	Chennai (496)	Erode (26)	Perundurai (12)
29	Pethampalayam (TP)	708.6	33.7	19.2	Chennai (420)	Erode (16)	Perundurai (10)
30	Karumandi Chellipalayam (TP)	708.6	33.7	19.2	Chennai (420)	Erode (20)	Perundurai (2)
31	Perundurai (TP)	708.6	33.7	19.2	Chennai (420)	Erode (20)	Perundurai (0)
32	Chennimalai (TP)	708.6	33.7	19.2	Chennai (440)	Erode (34)	Perundurai (14)

STATEMENT-II: Physical Aspects and Location of Towns, 2009

Name of and road distance(kms)from		Railway station	Bus route	Name of town	Sl. No.
Nearest city with population of one lakh and more	Nearest city with population of five lakh and more				
9	10	11	12	2	1
Erode (65)	Coimbatore (72)	Erode (65)	Sathyamangalam (0)	Sathyamangalam (M)	1
Erode (62)	Coimbatore (70)	Erode (62)	Kembainaickenpalayam (0)	Kembainaickenpalayam (TP)	2
Erode (65)	Coimbatore (70)	Mettupalayam (45)	Ariyappampalayam (0)	Ariyappampalayam (TP)	3
Coimbatore (58)	Coimbatore (58)	Mettupalayam (35)	Bhavanisagar (0)	Bhavanisagar (TP)	4
Tiruppur (32)	Coimbatore (45)	Tiruppur (32)	Punjaipuliampatti (0)	Punjaipuliampatti (M)	5
Erode (45)	Salem (65)	Erode (46)	Nerunjipettai (0)	Nerunjipettai (TP)	6
Erode (42)	Salem (50)	Erode (42)	Ammapettai (0)	Ammapettai (TP)	7
Erode (42)	Salem (84)	Erode (42)	Anthiyur (0)	Anthiyur (TP)	8
Erode (38)	Salem (89)	Erode (38)	Olagadam (0)	Olagadam (TP)	9
Erode (40)	Salem (90)	Erode (40)	Athani (0)	Athani (TP)	10
Erode (25)	Salem (73)	Erode (25)	Jambai (0)	Jambai (TP)	11
Erode (32)	Salem (80)	Erode (32)	Appakudal (0)	Appakudal (TP)	12
Erode (18)	Salem (65)	Erode (18)	Bhavani (0)	Bhavani (M)	13
Erode (22)	Salem (80)	Erode (22)	Salangapalayam (0)	Salangapalayam (TP)	14
Erode (17)	Salem (60)	Erode (17)	Kur. naickenpalayam (0)	Ku.naickenpalayam (CT)	15
Erode (70)	Coimbatore (75)	Erode (70)	Periyakodiveri (0)	Periyakodiveri (TP)	16
Erode (48)	Coimbatore (100)	Erode (48)	Vaniputhur (0)	Vaniputhur (TP)	17
Erode (45)	Coimbatore (90)	Erode (45)	Lakkampatti (0)	Lakkampatti (TP)	18
Erode (47)	Coimbatore (95)	Erode (47)	Kasipalayam (g) (0)	Kasipalayam (G) (TP)	19
Erode (35)	Coimbatore (95)	Erode (37)	Gobichettipalayam (0)	Gobichettipalayam (M)	20
Erode (48)	Salem (85)	Erode (48)	Kuhalur (0)	Kuhalur (TP)	21
Erode (21)	Salem (80)	Erode (21)	P.mettupalayam (0)	P.Mettupalayam (TP)	22
Tiruppur (40)	Coimbatore (95)	Erode (64)	Elathur (0)	Elathur (TP)	23
Erode (42)	Coimbatore (100)	Erode (50)	Kolappalur (0)	Kolappalur (TP)	24
Tiruppur (32)	Coimbatore (80)	Tiruppur (32)	Nambiyur (0)	Nambiyur (TP)	25
Erode (22)	Coimbatore (90)	Perundurai (15)	Pallapalayam (0)	Pallapalayam (TP)	26
Erode (20)	Coimbatore (90)	Perundurai (10)	Kanjikoil (0)	Kanjikoil (TP)	27
Erode (26)	Salem (90)	Perundurai (12)	Nallampatti (0)	Nallampatti (TP)	28
Erode (16)	Coimbatore (85)	Perundurai (10)	Pethampalayam (0)	Pethampalayam (TP)	29
Erode (20)	Coimbatore (100)	Perundurai (2)	Kar. chellipalayam(0)	K. Chellipalayam(TP)	30
Erode (20)	Coimbatore (80)	Perundurai (0)	Perundurai (0)	Perundurai (TP)	31
Erode (34)	Coimbatore (101)	Eingur (7)	Chennimalai (0)	Chennimalai (TP)	32

STATEMENT-II: Physical Aspects and Location of Towns, 2009

Sl. No.	Name of town	Physical aspects			Name of and road distance (in kms) from		
		Rainfall (in mm)	Temperature (in centigrade)		State HQ.	District HQ.	Sub-Division/ Taluk/ Tahsil / PS/ Development Block/ Island HQ.
			Max	Min			
1	2	3	4	5	6	7	8
33	Vijayapuri (CT)	708.6	33.7	19.2	Chennai (425)	Erode (30)	Perundurai (10)
34	Mukasipidariyur (CT)	708.6	33.7	19.2	Chennai (400)	Erode (20)	Perundurai (13)
35	Ottapparai (CT)	708.6	33.7	19.2	Chennai (426)	Erode (25)	Perundurai (13)
36	Suriyampalayam (TP)	708.6	33.7	19.2	Chennai (390)	Erode (8)	Erode (8)
37	Chithode (TP)	708.6	33.7	19.2	Chennai (425)	Erode (8)	Erode (8)
38	Brahmana Periya Agraharam (TP)	708.6	33.7	19.2	Chennai (430)	Erode (5)	Erode (5)
39	Periyasemur (M)	708.6	33.7	19.2	Chennai (400)	Erode (3)	Erode (3)
40	Nasiyanur (TP)	708.6	33.7	19.2	Chennai (485)	Erode (10)	Erode (10)
41	Veerappanchatiram (M)	708.6	33.7	19.2	Chennai (400)	Erode (2)	Erode (2)
42	Erode (M Corp.)	708.6	33.7	19.2	Chennai (416)	Erode (0)	Erode (0)
43	Surampatti (M)	708.6	33.7	19.2	Chennai (400)	Erode (2)	Erode (2)
44	Kasipalayam (E) (M)	708.6	33.7	19.2	Chennai (400)	Erode (3)	Erode (3)
45	Avalpoondurai (TP)	708.6	33.7	19.2	Chennai (420)	Erode (15)	Erode (15)
46	Modakurichi (TP)	708.6	33.7	19.2	Chennai (440)	Erode (16)	Erode (16)
47	Pasur (TP)	708.6	33.7	19.2	Chennai (430)	Erode (25)	Erode (25)
48	Kilampadi (TP)	708.6	33.7	19.2	Chennai (450)	Erode (30)	Erode (30)
49	Vellottamparappu (TP)	708.6	33.7	19.2	Chennai (450)	Erode (35)	Erode (35)
50	Vadugapatti (TP)	708.6	33.7	19.2	Chennai (420)	Erode (27)	Erode (27)
51	Arachalur (TP)	708.6	33.7	19.2	Chennai (415)	Erode (22)	Erode (22)
52	Sivagiri (TP)	708.6	33.7	19.2	Chennai (485)	Erode (32)	Erode (32)
53	Unjalur (TP)	708.6	33.7	19.2	Chennai (440)	Erode (33)	Erode (33)
54	Kollankoil (TP)	708.6	33.7	19.2	Chennai (460)	Erode (44)	Erode (44)
55	Vengampudur (TP)	708.6	33.7	19.2	Chennai (450)	Erode (38)	Erode (38)
56	Kodumudi (TP)	708.6	33.7	19.2	Chennai (460)	Erode (40)	Erode (40)
57	Chennasamudram (TP)	708.6	33.7	19.2	Chennai (460)	Erode (40)	Erode (40)
58	Mettunasuvanpalayam (CT)	708.6	33.7	19.2	Chennai (415)	Erode (15)	Erode (15)
59	Thindal (CT)	708.6	33.7	19.2	Chennai (400)	Erode (6)	Erode (6)

STATEMENT-II: Physical Aspects and Location of Towns, 2009

Name of and road distance(kms)from		Railway station	Bus route	Name of town	Sl. No.
Nearest city with population of one lakh and more	Nearest city with population of five lakh and more				
9	10	11	12	2	1
Erode (30)	Coimbatore (70)	Uthukuli (4)	Vijayapuri (0)	Vijayapuri (CT)	33
Erode (20)	Coimbatore (95)	Perundurai (4)	Mukasipidariyur (0)	Mukasipidariyur (CT)	34
Erode (25)	Coimbatore (90)	Ingur (10)	Ottapparai (0)	Ottapparai (CT)	35
Erode (8)	Salem (75)	Erode (8)	Suriyampalayam (0)	Suriyampalayam (TP)	36
Erode (8)	Salem (77)	Erode (10)	Chithode (0)	Chithode (TP)	37
Erode (5)	Salem (70)	Erode (5)	Br. periya agraharam (0)	Br.Periya Agraharam (TP)	38
Erode (3)	Salem (70)	Erode (3)	Periyasemur (0)	Periyasemur (M)	39
Erode (10)	Coimbatore (100)	Erode (10)	Nasiyanur (0)	Nasiyanur (TP)	40
Erode (2)	Salem (67)	Erode (3)	Veerappanchatiram (0)	Veerappanchatiram (M)	41
Erode (0)	Salem (65)	Erode (0)	Erode (m.corp) (0)	Erode (M Corp.)	42
Erode (2)	Salem (67)	Erode (2)	Surampatti (0)	Surampatti (M)	43
Erode (3)	Salem (70)	Erode (2)	Kasipalayam (e) (0)	Kasipalayam (E) (M)	44
Erode (15)	Salem (80)	Erode (15)	Avalpoondurai (0)	Avalpoondurai (TP)	45
Erode (16)	Salem (16)	Erode (16)	Modakurichi (0)	Modakurichi (TP)	46
Erode (25)	Salem (90)	Pasur (0)	Pasur (0)	Pasur (TP)	47
Erode (30)	Salem (97)	Pasur (4)	Kilampadi (0)	Kilampadi (TP)	48
Erode (35)	Salem (98)	Pasur (10)	Vellottamparappu (0)	Vellottamparappu (TP)	49
Erode (27)	Salem (95)	Erode (27)	Vadugapatti (0)	Vadugapatti (TP)	50
Erode (22)	Salem (90)	Erode (22)	Arachalur (0)	Arachalur (TP)	51
Erode (32)	Coimbatore (135)	Unjalur (8)	Sivagiri (0)	Sivagiri (TP)	52
Erode (33)	Salem (97)	Unjalur (0)	Unjalur (0)	Unjalur (TP)	53
Erode (44)	Salem (110)	Unjalur (22)	Kollankoil (0)	Kollankoil (TP)	54
Erode (38)	Salem (103)	Kodumudi (4)	Vengampudur (0)	Vengampudur (TP)	55
Erode (40)	salem (100)	Kodumudi (0)	Kodumudi (0)	Kodumudi (TP)	56
Erode (40)	Salem (105)	Kodumudi (3)	Chennasamudram (0)	Chennasamudram (TP)	57
Erode (15)	Salem (80)	Erode (15)	Mettunasuvanpalayam (0)	M.nasuvanpalayam (CT)	58
Erode (6)	Salem (70)	Erode (6)	Thindal (0)	Thindal (CT)	59

STATEMENT - III: Civic and other Amenities, 2009 (Contd.../-)

Sl. No.	Name of Town	Road length (in kms)	System of drainage				Number of latrines			
			Open (OD)	Closed (CD)	Both - Open & Closed (BD)	Nil	Pit System	Flush/ Pour Flush (Water borne)	Service	Others
1	2	3	4	5	6	7	8	9	10	11
1	Sathyamangalam (M)	68	OD				0	6967	0	9
2	Kembainaickenpalayam (TP)	38	OD				0	636	0	3
3	Ariyappampalayam (TP)	32	OD				0	2111	0	0
4	Bhavanisagar (TP)	31	OD				0	861	1	6
5	Punjai puliampatti (M)	30	OD				0	4256	0	3
6	Nerunjipttai (TP)	19	OD				0	710	11	0
7	Ammapettai (TP)	31	OD				0	1113	1	0
8	Anthiyur (TP)	28	OD				0	3745	2	20
9	Olagadam (TP)	48	OD				0	530	0	4
10	Athani (TP)	48	OD				0	1032	0	0
11	Jambai (TP)	40	OD				0	1644	0	13
12	Appakudal (TP)	38	OD				0	1505	4	0
13	Bhavani (M)	32	OD				0	7657	0	0
14	Salangapalayam (TP)	46	OD				0	1444	0	13
15	Kuruppanaickenpalayam (CT)	12	OD				0	1301	0	0
16	Periyakodiveri (TP)	31	OD				0	1837	0	6
17	Vaniputhur (TP)	25	OD				0	1930	0	7
18	Lakkampatti (TP)	34	OD				0	2524	8	0
19	Kasipalayam (G) (TP)	31	OD				0	1617	7	0
20	Gobichettipalayam (M)	99	OD				0	15355	5	6
21	Kuhalur (TP)	23	OD				0	1609	0	9
22	P.Mettupalayam (TP)	8	OD				0	891	0	0
23	Elathur (TP)	35	OD				0	544	7	0
24	Kolappalur (TP)	20	OD				0	1156	2	0
25	Nambiyur (TP)	50	OD				0	2068	6	0
26	Pallapalayam (TP)	30	OD				0	806	2	1
27	Kanjikoil (TP)	29	OD				0	1240	14	0
28	Nallampatti (TP)	21	OD				0	380	0	8
29	Pethampalayam (TP)	36	OD				0	675	0	7
30	Karumandi Chellipalayam (TP)	60	OD				0	5681	1	4
31	Perundurai (TP)	45	OD				0	5285	1	0
32	Chennimalai (TP)	28			BD		0	3652	3	4
33	Vijayapuri (CT)	30		CD			0	1002	1	0
34	Mukasipidariyur (CT)	31	OD				0	2989	0	0
35	Ottapparai (CT)	59			BD		0	1201	3	0

STATEMENT - III: Civic and other Amenities, 2009

Protected water supply		Fire fighting service*	Electrification (Number of connections)				
Source of supply (Codes) @	System of storage with capacity in KL (along with Codes) @		Domestic	Industrial	Commercial	Road lighting (points)	Others
12	13	14	15	16	17	18	19
TT,	OHT(3275)	Yes	8620	25	2595	1328	912
TT,CW	OHT(750)	No, Sathyamangalam(9)	2710	7	80	289	0
TT,HP	OHT(1080), BWP(78)	No, Sathyamangalam(4)	4360	8	509	499	0
TT,HP	OHT(1300), SR()	No, Sathyamangalam(15)	1442	2	322	409	0
TT,HP	OHT(1150), PT()	No, Sathyamangalam(14)	4659	13	1485	901	2
TT,UW	OHT(950)	No, Bhavani(24)	1820	1	220	366	18
TT,	OHT(390)	No, Bhavani(20)	2415	4	103	392	10
TT,	OHT(1200)	Yes	5892	14	520	995	0
TT,HP	OHT(860)	No, Anthiyur(10)	1735	4	193	118	795
TT,HP	OHT(580)	No, Gobichettipalayam(13)	2069	4	82	304	0
TT,HP	OHT(1045), BWP()	No, Bhavani(5)	2033	9	240	94	68
TT,R/C	OHT(625)	No, Bhavani(14)	2714	6	467	469	90
TT,UW	OHT(2850)	Yes	9944	25	2244	126	1
TT,HP	OHT(1290), BWP()	No, Bhavani(16)	4108	8	93	508	11
TT,TU	OHT(455)	No, Bhavani(1)	1742	2	123	395	0
TT,S	OHT(970)	No, Sathyamangalam(17)	2868	9	220	490	110
TT,CW	OHT(690)	No, Gobichettipalayam(12)	3149	6	798	431	126
TT,R/C	OHT(340)	No, Gobichettipalayam(2)	3296	7	200	586	44
TT,HP	OHT(760)	No, Gobichettipalayam(15)	2400	4	70	419	0
TT,R/C	OHT(820)	Yes	16265	22	4245	223	618
R/C,UW	SR(600)	No, Gobichettipalayam(8)	3129	8	359	460	0
TT,HP	OHT(300), PT()	No, Gobichettipalayam(18)	1812	5	56	271	0
TT,R/C	OHT(480), SR()	No, Gobichettipalayam(22)	1140	2	49	344	0
TT,HP	OHT(525), BWP()	No, Gobichettipalayam(9)	2379	5	475	429	0
TT,HP	OHT(1200), BWP()	No, Gobichettipalayam(19)	3025	9	351	661	0
TT,TU	OHT(410)	No, Perundurai(15)	1110	2	43	288	0
TT,HP	OHT(820), BWP()	No, Perundurai(10)	1320	8	195	595	0
TT,	OHT(280)	No, Perundurai(12)	651	1	83	310	242
TT,HP	OHT(590)	No, Perundurai(10)	1849	2	52	368	954
TT,TW/B	OHT(350), BWP()	Yes	6122	12	2925	204	49
TT,HP	OHT(1380), BWP()	Yes	6436	15	200	1144	0
TT,	OHT(1350)	No, Perundurai(14)	4474	6	235	781	39
TT,	OHT(1000)	No, Perundurai(10)	650	2	100	80	480
TT,	OHT(100)	No, Perundurai(13)	3800	7	87	628	0
TT,TW/B	OHT(680)	No, Perundurai(13)	2812	5	954	670	0

STATEMENT - III: Civic and other Amenities, 2009 (Contd.../-)

Sl. No.	Name of Town	Road length (in kms)	System of drainage				Number of latrines			
			Open (OD)	Closed (CD)	Both - Open & Closed (BD)	Nil	Pit System	Flush/ Pour Flush (Water borne)	Service	Others
1	2	3	4	5	6	7	8	9	10	11
36	Suriyampalayam (TP)	17			BD		0	3566	0	0
37	Chithode (TP)	21	OD				0	1744	2	0
38	Brahmana Periya Agraharam (TP)	17			BD		0	4370	0	0
39	Periyasemur (M)	88			BD		0	13004	8	0
40	Nasiyanur (TP)	22	OD				0	1813	0	6
41	Veerappanchariram (M)	91			BD		0	21364	0	0
42	Erode (M Corp.)	117			BD		0	37785	40	0
43	Surampatti (M)	60		CD			0	10261	13	2
44	Kasipalayam (E) (M)	94	OD				0	16844	13	0
45	Avalpoondurai (TP)	77	OD				0	1725	0	1
46	Modakurichi (TP)	35			BD		0	2078	6	0
47	Pasur (TP)	16	OD				0	665	7	0
48	Kilampadi (TP)	28	OD				0	1155	0	3
49	Vellottamparappu (TP)	19	OD				0	1494	6	0
50	Vadugapatti (TP)	68	OD				0	602	0	0
51	Arachalur (TP)	61	OD				0	1916	3	0
52	Sivagiri (TP)	85	OD				0	3008	10	0
53	Unjalur (TP)	8	OD				0	375	7	0
54	Kollankoil (TP)	30	OD				0	1229	0	16
55	Vengampudur (TP)	32		CD			0	1342	11	0
56	Kodumudi (TP)	37	OD				0	2593	3	2
57	Chennasamudram (TP)	31	OD				0	1338	3	6
58	Mettunasuvanpalayam (CT)	29			BD		0	4298	0	4
59	Thindal (CT)	27			BD		0	3233	19	0

*In case this service is not available in the town, the name of the nearest place and its distance from the town where facility is available has been given

@Two major source only

Abbreviation

TT: Tap water from treated source

TU: Tap water from un-treated source

CW: Covered well

UW: Un-covered well

HP: Hand pump

TW/B: Tubewell /Borehole

RW: Rainwater

S: Spring

TK/P/L: Tank/Pond/Lake

O: Others

OHT: Over head Tank

SR: Service Reservoir

RIG: River Infiltration Gallery

BWP: Bore Well Pumping system

PT: Pressure Tank

N\A,N\A,N\A.: Not Available

STATEMENT - III: Civic and other Amenities, 2009

Protected water supply		Fire fighting service*	Electrification (Number of connections)				
Source of supply (Codes) @	System of storage with capacity in KL (along with Codes) @		Domestic	Industrial	Commercial	Road lighting (points)	Others
12	13	14	15	16	17	18	19
TT,HP	OHT(1500), BWP()	No, Bhavani(6)	6700	10	800	1081	650
TT,HP	OHT(166)	No, Erode(12)	1942	5	172	376	0
TT,	OHT(1200)	No, Erode(7)	4370	12	128	646	0
TT,	OHT(1650)	No, Erode(3)	13937	22	1823	1659	227
TT,	OHT(900)	No, Erode(10)	2283	8	141	471	0
TT,	OHT(2735)	No, Erode(2)	24110	28	3585	2650	0
TT,HP	OHT(21000), SR()	Yes	42315	43	20540	250	0
TT,	OHT(1200)	No, Erode(2)	11760	21	4900	1902	0
TT,	OHT(1840)	No, Erode(3)	20349	29	2498	2163	0
TT,TW/B	OHT(750), BWP()	No, Modakurichi(7)	2972	9	292	605	571
TT,HP	OHT(425), SR()	Yes	1800	8	61	415	0
TT,UW	OHT(200)	No, Kodumudi(22)	928	1	90	286	21
TT,UW	OHT(630)	No, Kodumudi(22)	1880	2	41	350	33
TT,	OHT(820)	No, Kodumudi(13)	2160	2	49	393	0
TT,	OHT(761)	No, Erode(27)	1980	5	59	426	0
TT,TU	OHT(710), BWP()	No, Erode(22)	3250	9	350	449	70
TT,R/C	OHT(560)	No, Kodumudi(13)	4765	11	242	777	0
TT,HP	OHT(210)	No, Kodumudi(7)	723	0	42	227	8
TT,CW	OHT(604.5)	No, Kodumudi(22)	2543	5	57	586	0
TT,HP	OHT(440), BWP()	No, Kodumudi(4)	2277	2	48	453	7
TT,UW	OHT(500), BWP()	Yes	3800	9	460	182	17
TT,	OHT(300)	No, Kodumudi(3)	2305	2	140	350	356
TT,TW/B	OHT(1000)	No, Bhavani(2)	4000	10	200	150	5
TT,	OHT(1000)	No, Erode(6)	4150	8	92	1214	0

*In case this service is not available in the town, the name of the nearest place and its distance from the town where facility is available has been given

@Two major source only

Abbreviation

TT: Tap water from treated source

TU: Tap water from un-treated source

CW: Covered well

UW: Un-covered well

HP: Hand pump

TW/B: Tubewell /Borehole

RW: Rainwater

S: Spring

TK/P/L: Tank/Pond/Lake

O: Others

OHT: Over head Tank

SR: Service Reservoir

RIG: River Infiltration Gallery

BWP: Bore Well Pumping system

PT: Pressure Tank

N\A,NA,N.A.: Not Available

STATEMENT - IV: Medical Facilities, 2009 (Contd.../-)

Sl. No.	Name of Town	No. of Medical facilities* (with number of beds in brackets)				
		Hospitals (Allopathic & Others)	Dispensaries/ Health Center	Family Welfare Center	Maternity and Child Welfare Center	Maternity Homes
1	2	3	4	5	6	7
1	Sathyamangalam (M)	2(40)	1(6)	1(0)	1(3)	1(3)
2	Kembainaickenpalayam (TP)	1(0)	1(5)	5 Kms.	1(5)	1(5)
3	Ariyappampalayam (TP)	1(0)	1(10)	5 Kms.	1(10)	1(10)
4	Bhavani sagar (TP)	1(0)	1(6)	1(0)	1(6)	1(6)
5	Punjaipuliampatti (M)	2(30)	1(5)	1(0)	1(5)	1(5)
6	Nerunjipettai (TP)	3 Kms.	3 Kms.	3 Kms.	1(5)	1(5)
7	Ammapettai (TP)	1(0)	1(5)	1(0)	1(5)	1(5)
8	Anthiyur (TP)	2(22)	1(5)	1(0)	1(5)	1(5)
9	Olagadam (TP)	1(0)	1(5)	1(0)	1(5)	1(5)
10	Athani (TP)	1(0)	1(5)	1(0)	1(5)	1(5)
11	Jambai (TP)	1(0)	1(5)	1(0)	1(5)	1(5)
12	Appakudal (TP)	1(0)	1(10)	6 Kms.	1(10)	1(10)
13	Bhavani (M)	2(37)	1(6)	1(0)	1(6)	1(6)
14	Salangapalayam (TP)	2 Kms.	2 Kms.	2 Kms.	2 Kms.	2 Kms.
15	Kuruppanaickenpalayam (CT)	1 Kms.	1 Kms.	1 Kms.	1 Kms.	1 Kms.
16	Periyakodiveri (TP)	1(0)	1(4)	6 Kms.	1(4)	1(4)
17	Vaniputhur (TP)	3 Kms.	3 Kms.	3 Kms.	3 Kms.	3 Kms.
18	Lakkampatti (TP)	1(0)	1(6)	6 Kms.	1(6)	1(6)
19	Kasipalayam (G) (TP)	1(0)	1(6)	1(0)	1(6)	1(6)
20	Gobichettipalayam (M)	2(60)	1(6)	1(0)	1(10)	1(10)
21	Kuhalur (TP)	1(0)	1(10)	6 Kms.	1(10)	1(10)
22	P.Mettupalayam (TP)	1(0)	1(5)	6 Kms.	1(5)	1(5)
23	Elathur (TP)	1(0)	1(6)	6 Kms.	1(6)	1(6)
24	Kolappalur (TP)	1(0)	1(9)	6 Kms.	1(9)	1(9)
25	Nambiyur (TP)	1(0)	1(10)	1(0)	1(10)	1(10)
26	Pallapalayam (TP)	4 Kms.	4 Kms.	4 Kms.	4 Kms.	4 Kms.
27	Kanjikoil (TP)	1(0)	1(4)	6 Kms.	1(4)	1(4)
28	Nallampatti (TP)	2 Kms.	2 Kms.	2 Kms.	2 Kms.	2 Kms.
29	Pethampalayam (TP)	3 Kms.	1(5)	1(0)	3 Kms.	3 Kms.
30	Karumandi Chellipalayam (TP)	2(600)	1(5)	1(0)	1(5)	1(5)
31	Perundururai (TP)	2(52)	1(5)	1(0)	1(5)	1(5)
32	Chennimalai (TP)	1(0)	1(10)	1(0)	1(10)	1(10)
33	Vijayapuri (CT)	1(0)	1(3)	6 Kms.	1(3)	1(3)
34	Mukasipidariyur (CT)	1(0)	1(12)	6 Kms.	1(12)	1(12)

STATEMENT - IV: Medical Facilities, 2009

No. of Medical facilities* (with number of beds in brackets)							Name of Town	Sl. No.
T.B.Hospital/ Clinic	Nursing Homes	Veterinary Hospital	Mobile Health Clinic	Others etc.	Charitable Hospital/Nursing Home (Numbers)	Medicine Shop (Numbers)		
8	9	10	11	12	13	14	2	1
1(6)	N.A.	1(0)	1(0)	N.A.	1	26	Sathyamangalam (M)	1
9 Kms.	N.A.	1(0)	5 Kms.	N.A.	0	3	Kembainaickenpalayam (TP)	2
3 Kms.	N.A.	2 Kms.	3 Kms.	N.A.	0	1	Ariyappampalayam (TP)	3
1(6)	N.A.	17 Kms.	10 Kms.	N.A.	1	5	Bhavanisagar (TP)	4
1(5)	N.A.	1(1)	1(0)	N.A.	1	13	Punjaipuliampatti (M)	5
3 Kms.	N.A.	4 Kms.	25 Kms.	N.A.	0	2	Nerunjipttai (TP)	6
1(5)	N.A.	1(0)	20 Kms.	N.A.	0	3	Ammapettai (TP)	7
1(5)	N.A.	1(0)	15 Kms.	N.A.	1	15	Anthiyur (TP)	8
1(5)	N.A.	1(1)	15 Kms.	N.A.	0	4	Olagadam (TP)	9
1(5)	N.A.	1(0)	13 Kms.	N.A.	1	2	Athani (TP)	10
1(5)	N.A.	5 Kms.	12 Kms.	N.A.	0	2	Jambai (TP)	11
15 Kms.	N.A.	1(0)	11 Kms.	N.A.	1	7	Appakudal (TP)	12
1(6)	N.A.	1(0)	10 Kms.	N.A.	10	32	Bhavani (M)	13
2 Kms.	N.A.	2 Kms.	7 Kms.	N.A.	0	1	Salangapalayam (TP)	14
1 Kms.	N.A.	1 Kms.	10 Kms.	N.A.	0	2	Kuruppanaickenpalayam (CT)	15
22 Kms.	N.A.	1(0)	5 Kms.	N.A.	0	4	Periyakodiveri (TP)	16
3 Kms.	N.A.	3 Kms.	7 Kms.	N.A.	0	4	Vaniputhur (TP)	17
3 Kms.	N.A.	1 Kms.	8 Kms.	N.A.	0	4	Lakkampatti (TP)	18
1(6)	N.A.	1(0)	6 Kms.	N.A.	1	3	Kasipalayam (G) (TP)	19
1(6)	N.A.	1(0)	11 Kms.	N.A.	2	16	Gobichettipalayam (M)	20
8 Kms.	N.A.	1(0)	13 Kms.	N.A.	0	3	Kuhalur (TP)	21
18 Kms.	N.A.	4 Kms.	20 Kms.	N.A.	0	2	P.Mettupalayam (TP)	22
22 Kms.	N.A.	1(0)	11 Kms.	N.A.	1	2	Elathur (TP)	23
9 Kms.	N.A.	10 Kms.	20 Kms.	N.A.	1	3	Kolappalur (TP)	24
1(10)	N.A.	1(0)	15 Kms.	N.A.	0	7	Nambiyur (TP)	25
8 Kms.	N.A.	3 Kms.	5 Kms.	N.A.	0	6	Pallapalayam (TP)	26
10 Kms.	N.A.	1(1)	5 Kms.	N.A.	0	4	Kanjikoil (TP)	27
2 Kms.	N.A.	1 Kms.	5 Kms.	N.A.	0	2	Nallampatti (TP)	28
1(5)	N.A.	1(0)	5 Kms.	N.A.	0	1	Pethampalayam (TP)	29
1(5)	N.A.	1(0)	1(0)	N.A.	1	4	Karumandi Chellipalayam (TP)	30
1(5)	N.A.	1(0)	3 Kms.	N.A.	1	5	Perundururai (TP)	31
1(10)	N.A.	1(0)	11 Kms.	N.A.	0	10	Chennimalai (TP)	32
10 Kms.	N.A.	1(0)	10 Kms.	N.A.	0	4	Vijayapuri (CT)	33
13 Kms.	N.A.	1(0)	10 Kms.	N.A.	0	1	Mukasipidariyur (CT)	34

STATEMENT - IV: Medical Facilities, 2009 (Contd.../-)

Sl. No.	Name of Town	No. of Medical facilities* (with number of beds in brackets)				
		Hospitals (Allopathic & Others)	Dispensaries/ Health Center	Family Welfare Center	Maternity and Child Welfare Center	Maternity Homes
1	2	3	4	5	6	7
35	Ottapparai (CT)	1(0)	1(5)	6 Kms.	1(5)	1(5)
36	Suriyampalayam (TP)	1(35)	4 Kms.	4 Kms.	4 Kms.	4 Kms.
37	Chithode (TP)	1(0)	1(5)	6 Kms.	1(5)	1(5)
38	Brahmana Periya Agraharam(TP)	8 Kms.	8 Kms.	8 Kms.	8 Kms.	8 Kms.
39	Periyasemur (M)	1(62)	3 Kms.	1(0)	3 Kms.	3 Kms.
40	Nasiyanur (TP)	1(0)	1(1)	1(0)	1(4)	1(4)
41	Veerappanchariram (M)	1(90)	2 Kms.	1(0)	2 Kms.	2 Kms.
42	Erode (M Corp.)	4(145)	2(10)	2(0)	1(34)	1(34)
43	Surampatti (M)	1(39)	2 Kms.	1(0)	2 Kms.	2 Kms.
44	Kasipalayam (E) (M)	2(85)	3 Kms.	1(0)	1(8)	1(8)
45	Avalpoondurai (TP)	1(0)	1(5)	1(0)	1(5)	1(5)
46	Modakurichi (TP)	1(0)	1(10)	1(0)	1(10)	1(10)
47	Pasur (TP)	5 Kms.	5 Kms.	5 Kms.	5 Kms.	5 Kms.
48	Kilampadi (TP)	9 Kms.	5 Kms.	5 Kms.	1(6)	1(6)
49	Vellottamparappu (TP)	1(0)	1(6)	6 Kms.	1(4)	1(4)
50	Vadugapatti (TP)	1(0)	1(5)	1(0)	1(5)	1(5)
51	Arachalur (TP)	1(0)	1(10)	1(0)	1(10)	1(10)
52	Sivagiri (TP)	1(0)	1(5)	1(0)	1(5)	1(5)
53	Unjalur (TP)	1(0)	4 Kms.	6 Kms.	1(5)	1(5)
54	Kollankoil (TP)	1(0)	1(10)	6 Kms.	1(10)	1(10)
55	Vengampudur (TP)	2 Kms.	2 Kms.	2 Kms.	2 Kms.	2 Kms.
56	Kodumudi (TP)	2(10)	1(5)	1(0)	1(5)	1(5)
57	Chennasamudram (TP)	1(0)	1(10)	1(0)	1(10)	1(10)
58	Mettunasuvanpalayam (CT)	5 Kms.	5 Kms.	5 Kms.	5 Kms.	5 Kms.
59	Thindal (CT)	1(0)	1(5)	1(0)	1(5)	1(5)

*If a medical facility is not available in the town,nearest place distance from the town where facility is available has been given

*N.A.:Not Available

STATEMENT - IV: Medical Facilities, 2009

No. of Medical facilities* (with number of beds in brackets)							Name of Town	Sl. No.
T.B.Hospital/ Clinic	Nursing Homes	Veterinary Hospital	Mobile Health Clinic	Others etc.	Charitable Hospital/Nursing Home (Numbers)	Medicine Shop (Numbers)		
8	9	10	11	12	13	14	2	1
13 Kms.	N.A.	2 Kms.	11 Kms.	N.A.	0	3	Ottapparai (CT)	35
8 Kms.	N.A.	2(2)	10 Kms.	N.A.	1	2	Suriyampalayam (TP)	36
8 Kms.	N.A.	2 Kms.	8 Kms.	N.A.	0	7	Chithode (TP)	37
8 Kms.	N.A.	3 Kms.	10 Kms.	N.A.	1	5	Brahmana Periya Agraharam(TP)	38
1(6)	N.A.	1(0)	7 Kms.	N.A.	3	2	Periyasemur (M)	39
1(4)	N.A.	1(0)	5 Kms.	N.A.	0	2	Nasiyanur (TP)	40
1(10)	N.A.	1(0)	10 Kms.	N.A.	4	27	Veerappanchatiram (M)	41
1(34)	N.A.	1(1)	10 Kms.	N.A.	30	141	Erode (M Corp.)	42
1(5)	N.A.	1(0)	7 Kms.	N.A.	1	10	Surampatti (M)	43
1(10)	N.A.	3 Kms.	10 Kms.	N.A.	3	17	Kasipalayam (E) (M)	44
1(5)	N.A.	1(0)	10 Kms.	N.A.	0	6	Avalpoondurai (TP)	45
1(10)	N.A.	1(0)	16 Kms.	N.A.	0	2	Modakurichi (TP)	46
5 Kms.	N.A.	1(0)	20 Kms.	N.A.	0	1	Pasur (TP)	47
9 Kms.	N.A.	1(0)	20 Kms.	N.A.	0	2	Kilampadi (TP)	48
30 Kms.	N.A.	1(0)	20 Kms.	N.A.	0	2	Vellottamparappu (TP)	49
1(5)	N.A.	5 Kms.	15 Kms.	N.A.	0	1	Vadugapatti (TP)	50
1(10)	N.A.	1(0)	15 Kms.	N.A.	0	3	Arachalur (TP)	51
1(5)	N.A.	1(0)	25 Kms.	N.A.	1	7	Sivagiri (TP)	52
4 Kms.	N.A.	1(0)	22 Kms.	N.A.	0	1	Unjalur (TP)	53
30 Kms.	N.A.	1(0)	25 Kms.	N.A.	0	2	Kollankoil (TP)	54
2 Kms.	N.A.	1(0)	30 Kms.	N.A.	0	1	Vengampudur (TP)	55
1(5)	N.A.	4 Kms.	25 Kms.	N.A.	0	8	Kodumudi (TP)	56
1(10)	N.A.	1(0)	27 Kms.	N.A.	1	3	Chennasamudram (TP)	57
5 Kms.	N.A.	1(0)	12 Kms.	N.A.	1	7	Mettunasuvanpalayam (CT)	58
1(5)	N.A.	6 Kms.	7 Kms.	N.A.	0	2	Thindal (CT)	59

Statement-V: Educational, Recreational and Cultural Facilities, 2009 (Contd.../-)

Sl. No.	Name of Town	Number of Educational Facilities*					
		Primary school	Middle school	Secondary school	Senior Secondary school	Arts/ Science/ Commerce colleges (of degree level and above)	
1	2	3	4	5	6	7	
1	Sathyamangalam (M)	11	10		7	5	Malaiyadiapur(5)
2	Kembainaickenpalayam (TP)	5	3		2	1	Malaiyadiapur(4)
3	Ariyappampalayam (TP)	10	5		3	1	Malaiyadiapur(8)
4	Bhavanisagar (TP)	2	2		2	2	Malaiyadiapur(17)
5	Punjaipuliampatti (M)	6	4		3	2	Chellappam Palayam(6)
6	Nerunjipttai (TP)	4	3		2	2	Suriyampalayam(30)
7	Ammappettai (TP)	4	2	Singampettai(3)		Singampettai(3)	Suriyampalayam(27)
8	Anthiyur (TP)	8	4		2	2	Paruvachi(8)
9	Olagadam (TP)	10	5		2	1	Paruvachi(5)
10	Athani (TP)	4	1		1	Kup. palayam(5)	Lakkampatti(15)
11	Jambai (TP)	10	2	Mylambadi(3)		Mylambadi(3)	Suriyampalayam(12)
12	Appakudal (TP)	7	3		2	2	Suriyampalayam(22)
13	Bhavani (M)	17	6		3	2	Kumarapalayam(2)
14	Salangapalayam (TP)	11	3		2	Kavundapadi(2)	Suriyampalayam(18)
15	Kuruppanaickenpalayam(CT)	3	3		2	1	Kumarapalayam(3)
16	Periyakodiveri (TP)	7	3		3	2	Malaiyadiapur(6)
17	Vaniputhur (TP)	5	3		2	1	Lakkampatti(13)
18	Lakkampatti (TP)	2	2		1	1	1
19	Kasipalayam (G) (TP)	8	3		1	1	Alukuli(5)
20	Gobichettipalayam (M)	17	12		9	6	Pariyur(2)
21	Kuhalur (TP)	8	4		1	1	Pariyur(7)
22	P.Mettupalayam (TP)	5	2		2	1	Suriyampalayam(10)
23	Elathur (TP)	9	3		1	1	Alukuli(12)
24	Kolappalur (TP)	8	2		1	G.chettipalayam(9)	Lakkampatti(9)
25	Nambiyur (TP)	11	8		6	6	Alukuli(12)
26	Pallapalayam (TP)	7	2	Kanchikovil(3)		Kanchikovil(3)	1
27	Kanjikoil (TP)	1	1		1	2	Pallapalayam(3)
28	Nallampatti (TP)	1	1		1	1	Pallapalayam(12)
29	Pethampalayam (TP)	8	2		1	Kanchikovil(4)	Pallapalayam(8)
30	Karumandi Chellipalayam (TP)	12	6		4	3	1
31	Perundurai (TP)	11	6		2	2	K. C. Palayam(2)
32	Chennimalai (TP)	5	5		2	1	K. C. Palayam(15)
33	Vijayapuri (CT)	5	3		2	2	K. C. Palayam(10)
34	Mukasipidariyur (CT)	7	5		3	2	K. C. Palayam(14)

Statement-V: Educational, Recreational and Cultural Facilities, 2009 (Contd..../-)

Number of Educational Facilities*			Name of Town	Sl. No.	
Medical colleges	Engineering colleges	Management Institute/ colleges			
8	9	10	2	1	
Karumandi Chellipalayam(45)		1	1	Sathyamangalam (M)	1
Karumandi Chellipalayam(48)	Alathucombai(4)		Malaiyadi(4)	Kembainaickenpalayam (TP)	2
Karumandi Chellipalayam(54)	Alathucombai(8)		Malaiyadi(8)	Ariyappampalayam (TP)	3
Coimbatore(58)	Alathucombai(22)		Malaiyadi(22)	Bhavanisagar (TP)	4
Coimbatore(45)	Coimbatore(45)		Coimbatore(45)	Punjaipuliampatti (M)	5
Karumandi Chellipalayam(55)	Suriyampalayam(30)		Suriyampalayam(30)	Nerunjipettai (TP)	6
Karumandi Chellipalayam(48)	Suriyampalayam(27)		Suriyampalayam(27)	Ammappettai (TP)	7
Karumandi Chellipalayam(40)	Suriyampalayam(24)		Suriyampalayam(24)	Anthiyur (TP)	8
Karumandi Chellipalayam(40)	Suriyampalayam(25)		Suriyampalayam(25)	Olagadam (TP)	9
Karumandi Chellipalayam(45)	Kugalur(15)		Kugalur(15)	Athani (TP)	10
Karumandi Chellipalayam(30)	Suriyampalayam(12)		Suriyampalayam(12)	Jambai (TP)	11
Karumandi Chellipalayam(30)	Suriyampalayam(22)		Suriyampalayam(22)	Appakudal (TP)	12
Karumandi Chellipalayam(25)	Kumarapalayam(2)		Kumarapalayam(2)	Bhavani (M)	13
Karumandi Chellipalayam(23)	Suriyampalayam(18)		Suriyampalayam(18)	Salangapalayam (TP)	14
Karumandi Chellipalayam(3)	Kumarapalayam(3)		Kumarapalayam(3)	Kuruppanaickenpalayam(CT)	15
Karumandi Chellipalayam(54)	Alathucombai(4)		Pariyur(19)	Periyakodiveri (TP)	16
Karumandi Chellipalayam(54)	Punjaithurai(5)		Pariyur(15)	Vaniputhur (TP)	17
Karumandi Chellipalayam(28)	Punjaithurai(11)		Pariyur(5)	Lakkampatti (TP)	18
Karumandi Chellipalayam(35)	Punjaithurai(15)		Pariyur(13)	Kasipalayam (G) (TP)	19
Karumandi Chellipalayam(27)	Kugalur(8)		Kugalur(8)	Gobichettipalayam (M)	20
Karumandi Chellipalayam(35)	Kuhalur(1)		Kuhalur(1)	Kuhalur (TP)	21
Karumandi Chellipalayam(25)	Suriyampalayam(12)		Suriyampalayam(10)	P.Mettupalayam (TP)	22
Karumandi Chellipalayam(38)	Kugalur(27)		Kolappalur(16)	Elathur (TP)	23
Karumandi Chellipalayam(21)	Kugalur(12)		1	Kolappalur (TP)	24
Karumandi Chellipalayam(38)	Kugalur(26)		Kolappalur(12)	Nambiyur (TP)	25
Karumandi Chellipalayam(12)	Kar. Chellipalayam(12)		1	Pallapalayam (TP)	26
Karumandi Chellipalayam(10)	Kar. Chellipalayam(10)		Pallapalayam(3)	Kanjikoil (TP)	27
Karumandi Chellipalayam(10)	Palakarai(5)		Pallapalayam(11)	Nallampatti (TP)	28
Karumandi Chellipalayam(9)	Kar. Chellipalayam(9)		Pallapalayam(8)	Pethampalayam (TP)	29
	1		1	Karumandi Chellipalayam (TP)	30
	1		1	Perundururai (TP)	31
Karumandi Chellipalayam(15)			1	Chennimalai (TP)	32
Karumandi Chellipalayam(10)			1	Vijayapuri (CT)	33
Karumandi Chellipalayam(14)	Kar. Chellipalayam(14)		Kar. Chellipalayam(14)	Mukasipidariyur (CT)	34

Statement-V: Educational, Recreational and Cultural Facilities, 2009 (Contd..../-)

Sl. No.	Name of Town	Number of Educational Facilities*				
		Polytechnics	Recognised Shorthand, Typewriting and voc. training institutions	Non-formal Education (SSA Center)	Special School for Disabled	Others
1	2	11	12	13	14	15
1	Sathyamangalam (M)	Vinnapalli(13)	4	8	Suriyampalayam(62)	0
2	K. naickenpalayam (TP)	Vinnapalli(20)	Sathyamangalam(8)	3	Suriyampalayam(59)	0
3	Ariyappampalayam (TP)	Vinnapalli(7)	1	4	Suriyampalayam(62)	0
4	Bhavanisagar (TP)	Vinnapalli(22)	1	2	Coimbatore(58)	0
5	Punjaipuliampatti (M)	Vinnapalli(12)	6	4	Coimbatore(45)	0
6	Nerunjipttai (TP)	Varadanallur(48)	Ammapettai(4)	1	Illipili(12)	0
7	Ammapettai (TP)	Varadanallur(15)	1	2	Illipili(10)	0
8	Anthiyur (TP)	Vembathi(10)	3	5	Illipili(20)	0
9	Olagadam (TP)	Vembathi(18)	Anthiyur(10)	2	Suriyampalayam(24)	0
10	Athani (TP)	Vembathi(15)	Gobichettipalayam(15)	2	Suriyampalayam(32)	0
11	Jambai (TP)	Vembathi(15)	Bhavani(5)	4	Suriyampalayam(12)	0
12	Appakudal (TP)	Vembathi(3)	1	3	Suriyampalayam(22)	0
13	Bhavani (M)	Kumarapalayam(2)	4	8	Suriyampalayam(6)	0
14	Salangapalayam (TP)	1	1	4	Suriyampalayam(18)	0
15	Kur.naickenpalayam(CT)	Vembathi(15)	Bhavani(1)	2	Suriyampalayam(10)	0
16	Periyakodiveri (TP)	Alukuli(15)	Lakkampatti(16)	3	Suriyampalayam(58)	0
17	Vaniputhur (TP)	Alukuli(10)	1	3	Suriyampalayam(46)	0
18	Lakkampatti (TP)	Alukuli(3)	1	3	Suriyampalayam(43)	0
19	Kasipalayam (G) (TP)	Alukuli(5)	Lakkampatti(11)	2	Suriyampalayam(45)	0
20	Gobichettipalayam (M)	Kugalur(8)	2	8	Suriyampalayam(33)	0
21	Kuhalur (TP)	Kugalur(1)	Gobichettipalayam(8)	3	Suriyampalayam(20)	0
22	P.Mettupalayam (TP)	Salangapalayam(4)	Salangapalayam(4)	2	Suriyampalayam(12)	0
23	Elathur (TP)	Alukuli(12)	Lakkampatti(20)	2	Suriyampalayam(60)	0
24	Kolappalur (TP)	Kugalur(9)	Lakkampatti(9)	3	Echerry(42)	0
25	Nambiyur (TP)	Alukuli(12)	Lakkampatti(18)	4	Suriyampalayam(58)	0
26	Pallapalayam (TP)	Salangapalayam(8)	Salangapalayam(8)	2	Karumandi Chellipalayam	0
27	Kanjikoil (TP)	Salangapalayam(8)	Salangapalayam(8)	3	Karumandi Chellipalayam	0
28	Nallampatti (TP)	Perundururai(12)	Perundururai(12)	1	Karumandi Chellipalayam	0
29	Pethampalayam (TP)	Perundururai(10)	Perundururai(10)	2	Karumandi Chellipalayam	0
30	Kar.Chellipalayam (TP)	Perundururai(2)	Perundururai(2)	6	2	0
31	Perundururai (TP)	1	1	6	Karumandi Chellipalayam	0
32	Chennimalai (TP)	1	1	4	Karumandi Chellipalayam	0
33	Vijayapuri (CT)	Perundururai(10)	Perundururai(10)	2	1	0(0)
34	Mukasipidariyur (CT)	Chennimalai(3)	Perundururai(13)	4	Karumandi Chellipalayam	0

Statement-V: Educational, Recreational and Cultural Facilities, 2009 (Contd..../-)

Number of Social, Recreational and Cultural facilities			Name of Town	Sl. No.
No. of Orphanage Home	Working women's hostles	No. of Old Age Home		
16	17	18	2	1
K.naickenpalayam(9)	G.C. palayam(30)	Thindal(60)	Sathyamangalam (M)	1
1	G.C. palayam(30)	Thindal(56)	K. naickenpalayam (TP)	2
K. Palayam(9)	G.C. palayam(25)	Thindal(58)	Ariyappampalayam (TP)	3
Ariya.palayam(15)	G.C. palayam(35)	Coimbatore(58)	Bhavanisagar (TP)	4
Coimbatore(45)	Coimbatore(45)	Coimbatore(45)	Punjaipuliampatti (M)	5
Erode(45)	Erode(45)	Erode(45)	Nerunjipttai (TP)	6
Erode(42)	Erode(42)	Erode(42)	Ammappettai (TP)	7
Erode(42)	Erode(42)	Erode(42)	Anthiyur (TP)	8
Erode(38)	Erode(38)	Erode(38)	Olagadam (TP)	9
Erode(40)	G.C. palayam(13)	Erode(40)	Athani (TP)	10
Erode(25)	Erode(25)	Erode(25)	Jambai (TP)	11
Erode(32)	Erode(32)	Erode(32)	Appakudal (TP)	12
Erode(18)	Erode(18)	Erode(18)	Bhavani (M)	13
Erode(22)	Erode(22)	Erode(22)	Salangapalayam (TP)	14
Erode(17)	Erode(17)	Erode(17)	Kur.naickenpalayam(CT)	15
G.C. palayam(17)	G.C. palayam(17)	Thindal(54)	Periyakodiveri (TP)	16
G.C. palayam(14)	1	Thindal(45)	Vaniputhur (TP)	17
G.C. palayam(3)	G.C. palayam(3)	Thindal(42)	Lakkampatti (TP)	18
G.C. palayam(12)	G.C. palayam(12)	Thindal(42)	Kasipalayam (G) (TP)	19
1	3	Thindal(31)	Gobichettipalayam (M)	20
G.C. palayam(8)	G.C. palayam(8)	Thindal(44)	Kuhalur (TP)	21
G.C. palayam(18)	G.C. palayam(18)	Thindal(10)	P.Mettupalayam (TP)	22
G.C. palayam(22)	G.C. palayam(22)	Thindal(57)	Elathur (TP)	23
G.C. palayam(9)	G.C. palayam(9)	Thindal(37)	Kolappalur (TP)	24
G.C. palayam(19)	G.C. palayam(19)	Thindal(55)	Nambiyur (TP)	25
Erode(22)	Erode(22)	Erode(22)	Pallapalayam (TP)	26
Erode(20)	Erode(20)	Thindal(18)	Kanjikoil (TP)	27
Vijayapuri(18)	Erode(26)	Thindal(15)	Nallampatti (TP)	28
Erode(16)	Erode(16)	Thindal(15)	Pethampalayam (TP)	29
Erode(20)	Erode(20)	Thindal(15)	Kar.Chellipalayam (TP)	30
Erode(20)	Erode(20)	Thindal(17)	Perundurair (TP)	31
1	Erode(38)	Thindal(35)	Chennimalai (TP)	32
Thindal(20)	Erode(30)	Thindal(30)	Vijayapuri (CT)	33
Erode(15)	Erode(20)	Thindal(15)	Mukasipidariyur (CT)	34

Statement-V: Educational, Recreational and Cultural Facilities, 2009

Sl. No.	Name of Town	Number of Social, Recreational and Cultural facilities				
		Stadium	Cinema Theatre	Auditorium/ Community halls	Public libraries	Reading rooms
1	2	19	20	21	22	23
1	Sathyamangalam (M)	4	3	1	1	1
2	K. naickenpalayam (TP)	2	3	2	2	2
3	Ariyappampalayam (TP)	1	1	2	1	1
4	Bhavanisagar (TP)	2	Sat.mangalam(17)	2	1	1
5	Punjaipuliampatti (M)	1	2	1	1	1
6	Nerunjipettai (TP)	3	Anthiyur(24)	1	1	1
7	Ammapettai (TP)	2	Anthiyur(18)	1	1	1
8	Anthiyur (TP)	3	2	1	1	1
9	Olagadam (TP)	Erode(38)	Anthiyur(10)	2	1	1
10	Athani (TP)	2	Gou. palayam(1)	1	1	1
11	Jambai (TP)	5	Bhavani(5)	4	3	3
12	Appakudal (TP)	Erode(32)	Bhavani(14)	Vembathi(3)	1	1
13	Bhavani (M)	6	2	1	1	1
14	Salangapalayam (TP)	7	Bhavani(16)	1	1	1
15	Kur.naickenpalayam(CT)	1	Bhavani(1)	1	1	1
16	Periyakodiveri (TP)	8	Sat.mangalam(8)	2	2	2
17	Vaniputhur (TP)	2	G.C. palayam(14)	1	1	1
18	Lakkampatti (TP)	1	G.C. palayam(3)	G.C. palayam(3)	2	2
19	Kasipalayam (G) (TP)	1	G.C. palayam(12)	1	1	1
20	Gobichettipalayam (M)	6	3	17	5	5
21	Kuhalur (TP)	1	G.C. palayam(8)	1	1	1
22	P.Mettupalayam (TP)	1	2	3	1	1
23	Elathur (TP)	1	Nambiyur(3)	Nambiyur(3)	1	1
24	Kolappalur (TP)	1	1	1	3	3
25	Nambiyur (TP)	1	1	2	1	1
26	Pallapalayam (TP)	3	Erode(22)	1	1	1
27	Kanjikoil (TP)	4	Erode(20)	1	1	1
28	Nallampatti (TP)	1	Vijayapuri(18)	1	1	1
29	Pethampalayam (TP)	2	Erode(16)	1	1	1
30	Kar.Chellipalayam (TP)	1	4	1	1	1
31	Perundurai (TP)	3	Erode(20)	2	2	2
32	Chennimalai (TP)	2	1	2	1	1
33	Vijayapuri (CT)	3	Perundurai(10)	7	1	1
34	Mukasipidariyur (CT)	7	Chennimalai(3)	Chennimalai(3)	2	2

Statement-V: Educational, Recreational and Cultural Facilities, 2009 (Contd.../-)

Sl. No.	Name of Town	Number of Educational Facilities*					Arts/ Science/ Commerce colleges (of degree level and above)
		Primary school	Middle school	Secondary school	Senior Secondary school		
1	2	3	4	5	6	7	
35	Ottapparai (CT)		7	3	Mukasipidariyur(2)	Mukasipidariyur(2)	K. C. Palayam(13)
36	Suriyampalayam (TP)		10	8	4	2	2
37	Chithode (TP)		3	3	3	Suriyampalayam(4)	Suriyampalayam(4)
38	Br Periya Agraharam (TP)		8	4	3	2	Suriyampalayam(5)
39	Periyasemur (M)		10	8	3	2	1
40	Nasiyanur (TP)		4	1	1	1	Erode(10)
41	Veerappanchatiram (M)		10	5	3	3	1
42	Erode (M Corp.)		85	42	7	10	2
43	Surampatti (M)		6	4	1	Erode(2)	Erode(2)
44	Kasipalayam (E) (M)		17	12	8	6	2
45	Avalpoondurai (TP)		9	4	3	3	Arachalur(8)
46	Modakurichi (TP)		7	1	2	3	Erode(16)
47	Pasur (TP)		2	1	1	1	Erode(25)
48	Kilampadi (TP)		7	2	Pasur(3)	Pasur(3)	Erode(30)
49	Vellottamparappu (TP)		7	2	1	1	Erode(35)
50	Vadugapatti (TP)		9	1	1	Archalur(5)	Erode(27)
51	Arachalur (TP)		5	4	2	1	1
52	Sivagiri (TP)		9	5	3	3	1
53	Unjalur (TP)		3	1	1	1	Sivagiri(12)
54	Kollankoil (TP)		8	1	1	1	Sivagiri(5)
55	Vengampudur (TP)		6	1	Echipalayam(2)	Echipalayam(2)	Sivagiri(15)
56	Kodumudi (TP)		6	2	2	1	Erode(40)
57	Chennasamudram (TP)		7	3	2	Kodumdi(3)	Erode(38)
58	Metunasuvarpalayam(CT)	Bhavani(2)		3	1	Bhavani(2)	Suriyampalayam(6)
59	Thindal (CT)		13	10	7	3	1

*If an educational facility is not available in the town, the name of the nearest place and its distance from the town where facility is available has been given

Statement-V: Educational, Recreational and Cultural Facilities, 2009 (Contd.../-)

Sl. No.	Name of Town	Number of Educational Facilities*		
		Medical colleges	Engineering colleges	Management Institute/ colleges
1	2	8	9	10
35	Ottapparai (CT)	Karumandi Chellipalayam(13)	Murungatholuvu(3)	Murungatholuvu(3)
36	Suriyampalayam (TP)	Karumandi Chellipalayam(30)	1	1
37	Chithode (TP)	Karumandi Chellipalayam(23)	Suriyampalayam(4)	Suriyampalayam(4)
38	Br Periya Agraharam (TP)	Karumandi Chellipalayam(30)	Kar. Chellipalayam(3)	Suriyampalayam(4)
39	Periyasemur (M)	Karumandi Chellipalayam(20)	Suriyampalayam(3)	1
40	Nasiyanur (TP)	Karumandi Chellipalayam(10)	Suriyampalayam(10)	Erode(10)
41	Veerappanchatiram (M)	Karumandi Chellipalayam(22)	Suriyampalayam(4)	1
42	Erode (M Corp.)	Karumandi Chellipalayam(18)	Thindal(10)	1
43	Surampatti (M)	Karumandi Chellipalayam(22)	Kadiram Patti(9)	Erode(2)
44	Kasipalayam (E) (M)	Karumandi Chellipalayam(20)	Kadiram Patti(10)	Kar. Chellipalayam(20)
45	Avalpoondurai (TP)	Karumandi Chellipalayam(25)	Kar. Chellipalayam(25)	Archalur(8)
46	Modakurichi (TP)	Karumandi Chellipalayam(35)	Nanjai Uthukuli(5)	Erode(16)
47	Pasur (TP)	Karumandi Chellipalayam(45)	Nanjai Uthukuli(14)	Erode(25)
48	Kilampadi (TP)	Karumandi Chellipalayam(45)	Nanjai Uthukuli(18)	Erode(30)
49	Vellottamparappu (TP)	Karumandi Chellipalayam(45)	Nanjai Uthukuli(20)	Erode(35)
50	Vadugapatti (TP)	Karumandi Chellipalayam(25)	Nanjai Uthukuli(20)	Erode(27)
51	Arachalur (TP)	Karumandi Chellipalayam(35)	Nanjai Uthukuli(22)	1
52	Sivagiri (TP)	Karumandi Chellipalayam(28)	Nanjai Uthukuli(37)	Erode(35)
53	Unjalur (TP)	Karumandi Chellipalayam(55)	Nanjai Uthukuli(15)	Erode(33)
54	Kollankoil (TP)	Karumandi Chellipalayam(55)	Nanjai Uthukuli(30)	Erode(44)
55	Vengampudur (TP)	Karumandi Chellipalayam(58)	Nanjai Uthukuli(28)	Erode(38)
56	Kodumudi (TP)	Karumandi Chellipalayam(60)	Nanjai Uthukuli(28)	Erode(40)
57	Chennasamudram (TP)	Karumandi Chellipalayam(47)	Nanjai Uthukuli(26)	Erode(38)
58	Mettunasuvanpalayam(CT)	Karumandi Chellipalayam(20)	Suriyampalayam(6)	Suriyampalayam(6)
59	Thindal (CT)	Karumandi Chellipalayam(10)	1	1

*If an educational facility is not available in the town, the name of the nearest place and its distance from the town where facility is available has been given

Statement-V: Educational, Recreational and Cultural Facilities, 2009 (Contd..../-)

Sl. No.	Name of Town	Number of Educational Facilities*				
		Polytechnics	Recognised Shorthand, Typewriting and vocational training institutions	Non-formal Education (SSA Center)	Special School for Disabled	Others
1	2	11	12	13	14	15
35	Ottapparai (CT)	Murungatholuvu(3)	Chennimalai(2)	2	Karumandi Chellipalayam	0
36	Suriyampalayam (TP)	Veppampalayam(22)	Erode(8)	7	1	0(0)
37	Chithode (TP)	Veppampalayam(24)	Erode(13)	2	Suriyampalayam(2)	0
38	Br Periya Agraharam (TP)	Veppampalayam(20)	Erode(8)	5	Suriyampalayam(2)	0
39	Periyasemur (M)	Veppampalayam(12)	2	7	Suriyampalayam(3)	0
40	Nasiyanur (TP)	Veppampalayam(10)	Erode(10)	2	Sathyamagalam(10)	0
41	Veerappanchatiram (M)	Veppampalayam(6)	Erode(2)	9	Suriyampalayam(4)	0
42	Erode (M Corp.)	Nanjaiuthukuli(12)	45	15	1	0
43	Surampatti (M)	Veppampalayam(10)	Erode(2)	9	Suriyampalayam(12)	0
44	Kasipalayam (E) (M)	Veppampalayam(10)	1	8	Erode(3)	0
45	Avalpoondurai (TP)	Veppampalayam(12)	Erode(15)	3	Erode(15)	0
46	Modakurichi (TP)	Nanjaiuthukuli(5)	Erode(16)	3	1	0(0)
47	Pasur (TP)	Nanjaiuthukuli(14)	Erode(25)	1	Modakurichi(10)	0
48	Kilampadi (TP)	Nanjaiuthukuli(18)	Erode(30)	2	Modakurichi(15)	0
49	Vellottamparappu (TP)	Nanjaiuthukuli(20)	Sivagiri(8)	2	Modakurichi(18)	0
50	Vadugapatti (TP)	Chennimalai(15)	Erode(27)	2	Erode(27)	0
51	Arachalur (TP)	Chennimalai(10)	Sivagiri(14)	3	Erode(27)	0
52	Sivagiri (TP)	Nanjaiuthukuli(25)	1	5	Ichipalayam(7)	0
53	Unjalur (TP)	Nanjaiuthukuli(20)	Kodumudi(5)	1	Thamripalayam(3)	0
54	Kollankoil (TP)	Nanjaiuthukuli(18)	Sivagiri(5)	2	Ichipalayam(18)	0
55	Vengampudur (TP)	Nanjaiuthukuli(22)	Sivagiri(15)	2	Ichipalayam(2)	0
56	Kodumudi (TP)	Nanjaiuthukuli(26)	2	3	Nanjaiuthukuli(6)	0
57	Chemmasamudram (TP)	Nanjaiuthukuli(28)	Karur(28)	2	Ichipalayam(9)	0
58	M.nasuvanpalayam(CT)	Salangapalayam(10)	Salangapalayam(10)	4	Suriyampalayam(6)	0
59	Thindal (CT)	Veppampalayam(10)	2	4	1	0

*If an educational facility is not available in the town, the name of the nearest place and its distance from the town where facility is available has been given

Statement-V: Educational, Recreational and Cultural Facilities, 2009 (Contd..../-)

Sl. No.	Name of Town	Number of Social, Recreational and Cultural facilities		
		No. of Orphanage Home	Working women's hostles	No. of Old Age Home
1	2	16	17	18
35	Ottapparai (CT)	1	Erode(25)	Erode(25)
36	Suriyampalayam (TP)	Erode(8)	Erode(8)	Nasiyanur(8)
37	Chithode (TP)	Thindal(10)	Erode(9)	Thindal(10)
38	Br Periya Agraharam (TP)	Erode(8)	Erode(8)	Nasiyanur(10)
39	Periyasemur (M)	Erode(3)	Erode(3)	Nasiyanur(8)
40	Nasiyanur (TP)	Erode(10)	Erode(10)	1
41	Veerappanchatiram (M)	Erode(2)	Erode(2)	Nasiyanur(8)
42	Erode (M Corp.)	1	4	Thindal(10)
43	Surampatti (M)	2	2	2
44	Kasipalayam (E) (M)	Erode(3)	Erode(3)	Thindal(8)
45	Avalpoondurai (TP)	Erode(15)	Erode(15)	Thindal(15)
46	Modakurichi (TP)	Erode(16)	Erode(16)	Thindal(16)
47	Pasur (TP)	Lagapuram(13)	Erode(25)	Thindal(30)
48	Kilampadi (TP)	P. Lakkapuram(18)	Erode(30)	Thindal(30)
49	Vellottamparappu (TP)	P. Lakkapuram(24)	Erode(35)	Thindal(35)
50	Vadugapatti (TP)	Erode(27)	Erode(27)	Thindal(27)
51	Arachalur (TP)	Erode(22)	Erode(22)	Thindal(22)
52	Sivagiri (TP)	Erode(35)	Erode(35)	Thindal(40)
53	Unjalur (TP)	Erode(33)	Erode(33)	Thindal(33)
54	Kollankoil (TP)	Erode(44)	Erode(44)	Thindal(45)
55	Vengampudur (TP)	Erode(38)	Erode(38)	Thindal(40)
56	Kodumudi (TP)	Erode(40)	Erode(40)	Thindal(42)
57	Chennasamudram (TP)	Erode(38)	Erode(38)	Thindal(38)
58	M.nasuvanpalayam(CT)	Erode(15)	Erode(15)	Thindal(20)
59	Thindal (CT)	1	Erode(6)	1

*If an educational facility is not available in the town, the name of the nearest place and its distance from the town where facility is available has been given

Statement-V: Educational, Recreational and Cultural Facilities, 2009

Sl. No.	Name of Town	Number of Social, Recreational and Cultural facilities				
		Stadium	Cinema Theatre	Auditorium/ Community halls	Public libraries	Reading rooms
1	2	19	20	21	22	23
35	Ottapparai (CT)	2	1	5	1	1
36	Suriyampalayam (TP)	8	Erode(8)	2	4	4
37	Chithode (TP)	4	1	1	1	1
38	Br Periya Agraharam (TP)	4	Erode(8)	2	1	1
39	Periyasemur (M)	5	2	2	1	1
40	Nasiyanur (TP)	1	1	Erode(10)	1	1
41	Veerappancharam (M)	2	4	6	1	1
42	Erode (M Corp.)	7	9	12	2	2
43	Surampatti (M)	3	2	2	1	1
44	Kasipalayam (E) (M)	9	Erode(2)	2	5	5
45	Avalpoondurai (TP)	4	1	2	1	1
46	Modakurichi (TP)	3	1	1	1	1
47	Pasur (TP)	1	Erode(25)	1	1	1
48	Kilampadi (TP)	1	Erode(30)	1	1	1
49	Vellottamparappu (TP)	1	Sivagiri(8)	1	1	1
50	Vadugapatti (TP)	2	Archalur(5)	1	1	1
51	Arachalur (TP)	Thindal(22)	Avalpoondurai(10)	4	1	1
52	Sivagiri (TP)	2	1	1	1	1
53	Unjalur (TP)	1	G.C. palayam(2)	1	1	1
54	Kollankoil (TP)	2	1	1	3	3
55	Vengampudur (TP)	2	Kolthupalayam(3)	1	2	2
56	Kodumudi (TP)	2	1	2	1	1
57	Chennasamudram (TP)	1	Kodumudi(3)	2	1	1
58	M.nasuvanpalayam(CT)	3	Bhavani(2)	5	2	2
59	Thindal (CT)	4	Erode(6)	1	1	1

*If an educational facility is not available in the town, the name of the nearest place and its distance from the town where facility is available has been given

STATEMENT - VI : Industry and Banking, 2009

Sl. No.	Name of Town	Names of three most important commodities manufactured			Number of banks				
		1st	2nd	3rd	Nationalised Bank	Private Commercial Bank	Co-operative Bank	Number of agricultural credit societies	Number of non-agricultural credit societies
1	2	3	4	5	6	7	8	9	10
1	Sathyamangalam (M)				8	3	1	1	0
2	Kembainaickenpalayam (TP)				1	0	0	1	0
3	Ariyappampalayam (TP)				1	0	0	2	1
4	Bhavanisagar (TP)				1	0	0	0	0
5	Punjaipuliampatti (M)	Yarn	Tobacco		3	2	1	1	1
6	Nerunjipectai (TP)				2	1	0	1	0
7	Ammapettai (TP)	Bricks	Vest		1	0	1	1	0
8	Anthiyur (TP)	Towel	Mat	Cotton L	4	2	2	1	0
9	Olagadam (TP)	Ground Nut Oil	Cotton	Mat	1	0	0	1	2
10	Athani (TP)				2	2	0	1	0
11	Jambai (TP)	Handloom Textiles	Bedsheet		1	0	0	1	0
12	Appakudal (TP)	Cloths			1	1	0	1	1
13	Bhavani (M)	Bed Sheet	Bag	Mat	5	1	1	1	0
14	Salangapalayam (TP)	Palm Sugar	Bedsheet	Mat	1	0	0	1	0
15	Kuruppanaickenpalayam (CT)	Carpet			1	0	0	0	0
16	Periyakodiveri (TP)	Cloths			1	1	1	1	0
17	Vaniputhur (TP)	Cloths			1	1	1	1	0
18	Lakkampatti (TP)	Cotton Cloth			1	0	1	0	0
19	Kasipalayam (G) (TP)	Cotton Cloth	Rice		1	1	1	1	0
20	Gobichettipalayam (M)				8	7	3	1	3
21	Kuhalur (TP)	Rice	Cotton		1	0	1	0	0
22	P.Mettupalayam (TP)	Mat	Sugar	Rope	2	0	0	0	0
23	Elathur (TP)				2	1	1	1	0
24	Kolappalur (TP)	Cotton Cloth	Oil	Muruku-	1	0	1	9	9
25	Nambiyur (TP)	Cotton Yarn	Pvc Pipes		4	0	1	0	0
26	Pallapalayam (TP)	Turmeric Powder			2	0	0	0	0
27	Kanjikoil (TP)				2	1	1	0	0
28	Nallampatti (TP)	Bed Sheet	Egg		1	0	1	0	0
29	Pethampalayam (TP)				2	0	1	1	0
30	Karumandi Chellipalayam (TP)	Oil	Hollow Blocks	Bricks	1	5	2	1	0

STATEMENT - VI : Industry and Banking, 2009

Sl. No.	Name of Town	Names of three most important commodities manufactured			Number of banks					
		1st	2nd	3rd	Nationalised Bank	Private Commercial Bank	Co-operative Bank	Number of agricultural credit societies	Number of non-agricultural credit societies	
1	2	3	4	5	6	7	8	9	10	
31	Perundurai (TP)				5	1	2	1	4	
32	Chennimalai (TP)	Handloom Textiles	Milk		2	0	1	1	1	
33	Vijayapuri (CT)	Cloths	Pvc Pipes		2	0	0	0	0	
34	Mukaspidariyur (CT)	Handloom Textiles	Plastic		1	0	0	1	0	
35	Ottappārai (CT)	Handloom Textiles	Cloths	Doormat	2	0	1	1	0	
36	Suriyampalayam (TP)	Leather Products	Cloths	Milk	1	1	0	0	0	
37	Chithode (TP)	Cloths	Tobacco		1	1	1	0	0	
38	Brahmana Periya Agraharam(TP)	Leather Products	Silk Cloth	Milk	1	1	0	0	0	
39	Periyasemur (M)	Cloths	Oil	Leather	2	2	1	0	0	
40	Nasiyanur (TP)	Cloths			2	1	1	0	1	
41	Veerappanchairam (M)	Cloths	Thread	Oil	9	1	1	0	0	
42	Erode (M Corp.)	Textiles			32	19	16	7	6	
43	Surampatti (M)	Cloths	Dying Blocks	Beedi	3	1	1	0	0	
44	Kasipalayam (E) (M)	Bricks	Milk	Milk	4	2	1	1	0	
45	Avalpoondurai (TP)	Masala Powder	Textiles		1	1	1	2	0	
46	Modakurichi (TP)				1	0	1	1	1	
47	Pasur (TP)				1	0	0	1	0	
48	Kilampadi (TP)	Cotton Cloth	Egg		1	0	0	1	0	
49	Velottamparappu (TP)				1	0	0	0	0	
50	Vadugapatti (TP)				2	0	1	3	0	
51	Arachalur (TP)				2	0	1	0	0	
52	Sivagiri (TP)				3	1	1	2	0	
53	Unjalur (TP)				2	1	1	0	0	
54	Kollankoil (TP)				1	0	0	1	0	
55	Vengampudur (TP)				2	0	0	0	0	
56	Kodumudi (TP)				1	3	1	1	2	
57	Chennasamudram (TP)				2	0	0	0	0	
58	Mettunasuvanpalayam (CT)				1	1	1	1	1	
59	Thindal (CT)				2	0	0	1	0	

STATEMENT - VII: Civic and other amenities in Slums, 2009

Sl. No.	Class and name of town	Name of the slum	Is it notified	No. of households (approx)	Population of the Slum (approx)	Paved roads (in kms)
1	2	3	4	5	6	7
1	III,Sathyamangalam (M)	Thoppur Colony	No	550	1705	1
2	III,Sathyamangalam (M)	Pillyar Kovil Street	No	250	775	1
3	III,Sathyamangalam (M)	J.J.Nagar	No	175	543	0.6
4	III,Sathyamangalam (M)	Puliyankombai	No	110	380	1.4
5	III,Sathyamangalam (M)	Anna Nagar	No	324	1004	1
6	III,Sathyamangalam (M)	Govindarajapuram	No	162	502	0.32
7	III,Sathyamangalam (M)	Pudhuvalavu	No	242	750	1.7
8	III,Sathyamangalam (M)	Kasikadu	No	224	694	2
9	III,Sathyamangalam (M)	M.G.R.Nagar	No	198	614	1
10	III,Sathyamangalam (M)	Kolathur	No	172	533	1.5
11	III,Sathyamangalam (M)	Andavar Nagar	Yes	35	115	1
12	III,Sathyamangalam (M)	Kullankaradu	Yes	50	210	0.2
13	III,Sathyamangalam (M)	M.G.R. Nagar	Yes	60	186	1
14	III,Sathyamangalam (M)	Mondikaradu	Yes	40	124	0.05
15	III,Sathyamangalam (M)	Kampathrayanpudur	Yes	39	125	1
16	III,Sathyamangalam (M)	Thanavasi	Yes	220	682	2
17	IV,K.naickenpalayam (TP)	Kaliyur Indra Ninaivu Kudiyruppu	Yes	110	350	0.52
18	IV,K.naickenpalayam (TP)	Kaliyur Naganayakkanur	Yes	26	85	0.35
19	IV,K.naickenpalayam (TP)	Ganapathi Nagar Adi Diravidar Colony	Yes	68	220	0.77
20	IV,K.naickenpalayam (TP)	Kamaraj Nagar	Yes	30	102	0.11
21	IV,K.naickenpalayam (TP)	Nalittery Adi Diravidar Colony	Yes	35	110	0.185
22	IV,K.naickenpalayam (TP)	Chellipalayam Adi Diravidar Coloy	Yes	25	80	0.2
23	IV,K.naickenpalayam (TP)	Kondappa Nayakkan Palayam Adi Drav Colony	Yes	55	180	0.35
24	IV,K.naickenpalayam (TP)	Palinjur Adi Diravidar Colony	Yes	48	155	0.28
25	IV,Ariyappampalayam (TP)	Nehru Nagar	Yes	60	240	0.525
26	IV,Ariyappampalayam (TP)	Karattur	Yes	15	63	0.2
27	IV,Ariyappampalayam (TP)	Ariyappam Palayam	Yes	120	372	1.125
28	IV,Ariyappampalayam (TP)	Konda Muthanur	Yes	105	340	0.39
29	IV,Ariyappampalayam (TP)	Padhu Kothukadu	Yes	52	207	0.56
30	IV,Ariyappampalayam (TP)	Ellaivai Gandhi Nagar	Yes	25	105	0.1
31	IV,Ariyappampalayam (TP)	Alagiri Colony	Yes	95	380	0.42
32	IV,Ariyappampalayam (TP)	Jalliyur	Yes	210	882	1
33	V,Bhavanisagar (TP)	Mudukkan Durai	No	86	309	0.86
34	V,Bhavanisagar (TP)	Kudil Nagar	No	92	344	0.383
35	V,Bhavanisagar (TP)	Koolees Line	No	248	972	2.26
36	IV,Punjaipuliampatti (M)	Anna Nagar	No	96	312	1.12
37	IV,Punjaipuliampatti (M)	Gandi Nagar	No	555	2213	2.69
38	IV,Punjaipuliampatti (M)	Indra Nagar	No	113	350	0.78
39	IV,Punjaipuliampatti (M)	J.J.Nagar	No	467	1517	2
40	V,Nerunjipettai (TP)	Nerinjipettai Harijana Colony	No	125	525	0.75
41	V,Nerunjipettai (TP)	Ariyakavundanur Harijana Colony	No	135	567	1.13
42	V,Ammapettai (TP)	Ammapettai Harijana Colony	Yes	152	613	1.25
43	V,Ammapettai (TP)	Sundarampalayam Harijana Colony	Yes	116	433	1.5
44	V,Ammapettai (TP)	Moonamchavadi	Yes	107	332	0.36
45	III,Anthiyur (TP)	Modakurichanur	No	246	1033	1.905

STATEMENT - VII: Civic and other amenities in Slums, 2009

System of drainage				Number of latrines					Community	No. of tap points/ public hydrants installed for supply of protected water	Electricity (Number of connections)			Class and name of town	Sl. No.
Open	Closed	Both (Open & Closed)		Private				Domestic			Road lighting (points)	Others			
		10	11	12	13	14	15		16	17			18	19	20
OD				0	165	0	0	1	37	450	19	6	III,Sathyamangalam (M)	1	
OD				0	75	1	0	1	17	225	9	3	III,Sathyamangalam (M)	2	
OD				0	53	1	0	0	12	105	6	2	III,Sathyamangalam (M)	3	
OD				0	83	0	1	0	7	66	4	1	III,Sathyamangalam (M)	4	
OD				0	97	0	1	1	22	224	11	3	III,Sathyamangalam (M)	5	
OD				0	122	0	0	1	11	97	6	2	III,Sathyamangalam (M)	6	
OD				0	182	0	0	0	16	145	8	2	III,Sathyamangalam (M)	7	
OD				0	168	0	0	0	15	134	8	2	III,Sathyamangalam (M)	8	
OD				0	59	0	1	1	13	119	7	2	III,Sathyamangalam (M)	9	
OD				0	52	0	1	0	11	103	6	2	III,Sathyamangalam (M)	10	
OD				0	26	0	0	0	2	7	1	0	III,Sathyamangalam (M)	11	
OD				0	15	0	0	0	3	10	2	1	III,Sathyamangalam (M)	12	
OD				0	18	0	0	1	4	21	2	1	III,Sathyamangalam (M)	13	
OD				0	12	0	0	0	3	8	2	0	III,Sathyamangalam (M)	14	
OD				0	29	0	0	0	3	8	2	0	III,Sathyamangalam (M)	15	
OD				0	135	0	0	0	15	175	8	2	III,Sathyamangalam (M)	16	
OD				0	33	0	0	0	7	66	4	1	IV,K.naickenpalayam (TP)	17	
OD				0	8	0	0	0	2	5	1	0	IV,K.naickenpalayam (TP)	18	
OD				0	51	0	0	1	5	24	3	1	IV,K.naickenpalayam (TP)	19	
OD				0	9	0	0	0	2	6	1	0	IV,K.naickenpalayam (TP)	20	
OD				0	11	0	0	0	2	7	1	0	IV,K.naickenpalayam (TP)	21	
OD				0	8	0	0	0	2	0	1	0	IV,K.naickenpalayam (TP)	22	
OD				0	17	0	0	0	4	19	2	1	IV,K.naickenpalayam (TP)	23	
OD				0	14	0	0	0	3	10	2	0	IV,K.naickenpalayam (TP)	24	
OD				0	18	0	0	1	4	21	2	1	IV,Ariyappampalayam (TP)	25	
OD				0	10	0	0	1	1	0	1	0	IV,Ariyappampalayam (TP)	26	
OD				0	36	0	0	1	8	75	4	1	IV,Ariyappampalayam (TP)	27	
OD				0	79	0	0	0	7	80	4	1	IV,Ariyappampalayam (TP)	28	
OD				0	39	0	0	1	3	18	2	1	IV,Ariyappampalayam (TP)	29	
OD				0	19	0	0	0	2	0	1	0	IV,Ariyappampalayam (TP)	30	
OD				0	71	0	0	0	6	33	3	1	IV,Ariyappampalayam (TP)	31	
OD				0	63	0	0	1	14	139	7	2	IV,Ariyappampalayam (TP)	32	
OD				0	26	0	0	1	6	30	3	1	V,Bhavanisagar (TP)	33	
OD				0	40	0	0	1	6	32	3	1	V,Bhavanisagar (TP)	34	
OD				0	74	0	0	1	17	174	9	2	V,Bhavanisagar (TP)	35	
OD				0	29	0	0	2	6	34	3	1	IV,Punjaipuliampatti (M)	36	
OD				0	167	0	0	2	37	500	19	6	IV,Punjaipuliampatti (M)	37	
OD				0	34	0	0	0	8	102	4	1	IV,Punjaipuliampatti (M)	38	
OD				0	350	0	0	0	31	364	16	5	IV,Punjaipuliampatti (M)	39	
OD				0	38	0	0	1	8	110	4	1	V,Nerunjipettai (TP)	40	
OD				0	41	0	0	1	9	122	5	1	V,Nerunjipettai (TP)	41	
OD				0	46	1	0	0	10	124	5	2	V,Ammappettai (TP)	42	
OD				0	35	0	0	0	8	103	4	1	V,Ammappettai (TP)	43	
OD				0	32	0	0	0	7	85	4	1	V,Ammappettai (TP)	44	
OD				0	147	0	0	1	16	221	8	2	III,Anthiyur (TP)	45	

STATEMENT - VII: Civic and other amenities in Slums, 2009

Sl. No.	Class and name of town	Name of the slum	Is it notified	No. of households (approx)	Population of the Slum (approx)	Paved roads (in kms)
1	2	3	4	5	6	7
46	III,Anthiyur (TP)	Sathya Nagar	No	44	185	0.5
47	III,Anthiyur (TP)	Ambethkar Srteet	No	94	395	1.3
48	III,Anthiyur (TP)	A K Palaniyappa Srteet	No	58	244	0.6
49	III,Anthiyur (TP)	Vivekanandar Sreet & Thilagar Street	No	174	731	0.9
50	V,Olagadam (TP)	Kuttaimedu	No	126	484	0.95
51	V,Olagadam (TP)	Mummireddipalayam Colony	No	62	234	1.22
52	V,Olagadam (TP)	Kungumapalayam Colony	No	12	40	0.1
53	V,Olagadam (TP)	Olagadam Adidiravidar Colony	No	54	222	0.86
54	V,Olagadam (TP)	Thalapalayam Colony	No	42	176	0.37
55	V,Olagadam (TP)	Koonakkapalayam Colony	No	16	54	0.1
56	V,Olagadam (TP)	Thandampalayam Colony	No	12	40	0.1
57	V,Athani (TP)	Athani Colony	Yes	140	563	0.7
58	V,Athani (TP)	Perumapalayam Harijana Colony	No	19	67	0
59	V,Athani (TP)	Pudhukadu Harijana Colony	Yes	184	754	0.5
60	V,Athani (TP)	Palaya Harijana Colony	Yes	89	321	0.25
61	V,Athani (TP)	Sitloorangadu	Yes	135	461	1
62	IV,Jambai (TP)	Thurusampalayam Colony	No	40	130	0.05
63	IV,Jambai (TP)	Muthukavundanur Harijana Colony	No	130	420	1.2
64	IV,Jambai (TP)	Vaikalpalayam Harijana Colony	No	180	558	1.1
65	IV,Jambai (TP)	Jambai Pudur	No	50	155	0.2
66	IV,Jambai (TP)	Chinniyampalayam Keel Colony	No	40	130	0.2
67	IV,Jambai (TP)	Chinniyampalayam Mel Colony	No	40	124	0.3
68	IV,Jambai (TP)	Satyamoorthi Nagar	No	75	233	0.3
69	IV,Jambai (TP)	Gandhi Nagar	No	40	124	0.2
70	IV,Jambai (TP)	Vivekanadha Nagar	No	30	93	0.1
71	IV,Jambai (TP)	Mariyamman Kovil Street	No	150	540	1
72	IV,Jambai (TP)	Ongaliyamman Kovil Street (M.G.R Nagar)	No	250	775	2
73	IV,Jambai (TP)	Perumapalayam Pudur Harijana Colony	No	35	109	0.1
74	IV,Jambai (TP)	Kalungu Colony	No	50	155	0.2
75	IV,Jambai (TP)	Serangadu	No	65	210	1.4
76	IV,Jambai (TP)	Nathakadu Colony	No	65	202	1
77	IV,Jambai (TP)	Kamaraj Colony	No	70	230	1
78	IV,Jambai (TP)	Appichiyar Kovil Street	No	30	95	0.5
79	IV,Appakudal (TP)	Kamarajar Colony	No	74	296	0.7
80	IV,Appakudal (TP)	A. Pudhupalayam Harijana Colony	No	21	84	0.2
81	IV,Appakudal (TP)	A. Karattupalayam Harijana Colony	No	28	112	0.4
82	IV,Appakudal (TP)	Ambethkar Srteet	No	147	588	1
83	III,Bhavani (M)	Sokkaramman Nagar	Yes	654	2333	1.51
84	III,Bhavani (M)	Thiruvalluvar Nagar	Yes	375	1286	1
85	III,Bhavani (M)	Man Thozhilalar Street	Yes	650	2317	2.2
86	III,Bhavani (M)	Makkan Street	Yes	220	813	1.4
87	III,Bhavani (M)	Palakkarai Street	Yes	100	365	0.12
88	IV,Salangapalayam (TP)	Sagampalayam	Yes	42	130	0.95
89	IV,Salangapalayam (TP)	Durmapuri	Yes	34	136	0.65
90	IV,Salangapalayam (TP)	Mennavettupalayam	Yes	45	188	0.8

STATEMENT - VII: Civic and other amenities in Slums, 2009

System of drainage				Number of latrines					Community	No. of tap points/ public hydrants installed for supply of protected water	Electricity (Number of connections)			Class and name of town	Sl. No.				
Open	Closed	Both (Open & Closed)		Private			No. of tap points/ public hydrants installed for supply of protected water	Domestic			Road lighting (points)	Others							
		Nil	Pit System	Flush/ Pour Flush (Water borne)	Service	Others			8	9			10	11	12	13	14	15	16
OD				0	26	0	0	1	3	9	2	0	III,Anthiyur (TP)	46					
OD				0	56	0	0	1	6	33	3	1	III,Anthiyur (TP)	47					
OD				0	35	0	0	1	4	20	2	1	III,Anthiyur (TP)	48					
OD				0	105	0	0	1	12	152	6	2	III,Anthiyur (TP)	49					
OD				0	38	0	1	0	8	85	4	1	V,Olagadam (TP)	50					
OD				0	19	0	0	0	4	22	2	1	V,Olagadam (TP)	51					
OD				0	9	0	0	0	1	0	1	0	V,Olagadam (TP)	52					
OD				0	16	0	0	0	4	19	2	1	V,Olagadam (TP)	53					
OD				0	13	0	0	0	3	8	2	0	V,Olagadam (TP)	54					
OD				0	11	0	0	0	1	0	1	0	V,Olagadam (TP)	55					
OD				0	9	0	0	0	1	0	1	0	V,Olagadam (TP)	56					
OD				0	42	0	0	0	9	110	5	1	V,Athani (TP)	57					
OD				0	14	0	0	0	1	0	1	0	V,Athani (TP)	58					
OD				0	55	0	0	0	12	160	6	2	V,Athani (TP)	59					
OD				0	27	0	0	0	6	31	3	1	V,Athani (TP)	60					
OD				0	41	0	1	0	9	120	5	1	V,Athani (TP)	61					
			Nil	0	30	0	0	0	3	8	2	0	IV,Jambai (TP)	62					
			Nil	0	98	0	0	0	9	100	5	1	IV,Jambai (TP)	63					
OD				0	135	0	0	0	12	160	6	2	IV,Jambai (TP)	64					
			Nil	0	38	0	0	0	3	10	2	1	IV,Jambai (TP)	65					
OD				0	30	0	0	0	3	8	2	0	IV,Jambai (TP)	66					
OD				0	30	0	0	0	3	8	2	0	IV,Jambai (TP)	67					
OD				0	56	0	1	0	5	26	3	1	IV,Jambai (TP)	68					
OD				0	30	0	0	0	3	8	2	0	IV,Jambai (TP)	69					
OD				0	23	0	0	0	2	6	1	0	IV,Jambai (TP)	70					
OD				0	113	0	1	0	10	120	5	2	IV,Jambai (TP)	71					
OD				0	188	0	1	0	17	200	9	3	IV,Jambai (TP)	72					
			Nil	0	11	0	0	0	2	7	1	0	IV,Jambai (TP)	73					
OD				0	20	0	0	0	3	10	2	1	IV,Jambai (TP)	74					
OD				0	20	0	0	0	4	23	2	1	IV,Jambai (TP)	75					
			Nil	0	49	0	0	0	4	23	2	1	IV,Jambai (TP)	76					
OD				0	53	0	1	0	5	25	3	1	IV,Jambai (TP)	77					
OD				0	9	0	1	0	2	6	1	0	IV,Jambai (TP)	78					
OD				0	22	1	0	0	5	26	3	1	IV,Appakudal (TP)	79					
OD				0	16	0	0	0	1	0	1	0	IV,Appakudal (TP)	80					
OD				0	21	0	0	0	2	6	1	0	IV,Appakudal (TP)	81					
OD				0	48	0	0	0	10	96	5	1	IV,Appakudal (TP)	82					
OD				0	431	0	0	12	44	589	22	7	III,Bhavani (M)	83					
OD				0	113	0	0	0	25	306	13	4	III,Bhavani (M)	84					
OD				0	215	0	0	0	43	585	22	7	III,Bhavani (M)	85					
OD				0	111	0	0	1	15	185	8	2	III,Bhavani (M)	86					
OD				0	30	0	0	0	7	90	4	1	III,Bhavani (M)	87					
OD				0	32	0	0	0	3	8	2	0	IV,Salangapalayam (TP)	88					
OD				0	26	0	0	0	2	7	1	0	IV,Salangapalayam (TP)	89					
OD				0	34	0	0	0	3	9	2	0	IV,Salangapalayam (TP)	90					

STATEMENT - VII: Civic and other amenities in Slums, 2009

Sl. No.	Class and name of town	Name of the slum	Is it notified	No. of households (approx)	Population of the Slum (approx)	Paved roads (in kms)
1	2	3	4	5	6	7
91	IV,Salangapalayam (TP)	Kurganvalu	Yes	38	152	0.45
92	IV,Salangapalayam (TP)	Paryamgoundampalayam	Yes	44	156	0.25
93	IV,Salangapalayam (TP)	Maduri	Yes	32	130	0.32
94	IV,Salangapalayam (TP)	Ayyanvalu	Yes	34	136	0.4
95	IV,Salangapalayam (TP)	Kasiligankundanputhr	Yes	7	28	0
96	IV,Salangapalayam (TP)	E.I.U.Road	Yes	26	109	0.2
97	IV,Salangapalayam (TP)	Salgapalayam	Yes	12	50	0.15
98	IV,Periyakodiveri (TP)	Sathirampudur Harijana Colony	Yes	65	266	0.6
99	IV,Periyakodiveri (TP)	Kullanayakanur Harijana Colony	Yes	25	104	0.22
100	IV,Periyakodiveri (TP)	Vettuvan Pudur Harijana Colony	Yes	95	383	0.14
101	IV,Periyakodiveri (TP)	Muniyappan Nagar Harijana Colony	Yes	40	167	0.41
102	IV,Periyakodiveri (TP)	Thembili Colony	Yes	145	584	0.76
103	IV,Periyakodiveri (TP)	Nanjan Colony	Yes	51	211	0.48
104	IV, Vaniputhur (TP)	West Harijan Colony	Yes	30	120	0.5
105	IV, Vaniputhur (TP)	Pallathur Harijana Colony	Yes	33	132	1
106	IV, Vaniputhur (TP)	Kumaran Kovil Harijana Colony	Yes	42	130	0.5
107	IV, Vaniputhur (TP)	J.J.Nagar Harijana Colony	Yes	40	168	1
108	IV, Vaniputhur (TP)	Thideer Nagar Harijana Colony	Yes	36	138	0.5
109	IV,Lakkampatti (TP)	New Colony	Yes	61	189	0.35
110	IV,Lakkampatti (TP)	College Colony	Yes	42	130	1
111	IV,Lakkampatti (TP)	Mallanayakkan Thottam	Yes	46	188	0.27
112	IV,Lakkampatti (TP)	Gandhi Colony	Yes	119	369	0.42
113	IV,Lakkampatti (TP)	Nehru Street Colony	Yes	26	81	0.08
114	IV,Lakkampatti (TP)	Ambethkar Street	Yes	135	419	0.55
115	IV,Lakkampatti (TP)	Raman Colony	Yes	15	47	0.09
116	V,Kasipalayam (G) (TP)	Indra Nagar	Yes	160	496	1.755
117	V,Kasipalayam (G) (TP)	Gandhi Nagar	Yes	216	670	1.6
118	V,Kasipalayam (G) (TP)	Odakkadu	Yes	68	286	1.15
119	II,Gobichettipalayam (M)	Sri Ramapuram	Yes	127	434	0.725
120	II,Gobichettipalayam (M)	Lic Colony	Yes	105	335	0.31
121	II,Gobichettipalayam (M)	Vivekanandar Street	Yes	252	940	1
122	II,Gobichettipalayam (M)	Sivashanmugam Street	Yes	229	845	1
123	II,Gobichettipalayam (M)	Sivashanmugam Street	Yes	158	594	0.406
124	II,Gobichettipalayam (M)	Saminathapuram	Yes	151	521	0.35
125	II,Gobichettipalayam (M)	Sankaran Street 1 & 2	Yes	131	448	0.375
126	II,Gobichettipalayam (M)	Vedhamuthu St, Peter Street & Kuppan Street	Yes	152	517	0.567
127	II,Gobichettipalayam (M)	Sengottaiyan Colony	Yes	218	749	1
128	IV,Kuhalur (TP)	Manuvakadu	Yes	82	344	0.38
129	IV,Kuhalur (TP)	Thazhaikompudur	Yes	86	280	1
130	IV,Kuhalur (TP)	Kattuvalu	Yes	126	529	0.54
131	IV,Kuhalur (TP)	Kakkan Street	Yes	31	130	1
132	IV,Kuhalur (TP)	Bharathi Nagar	Yes	54	227	0.38
133	IV,Kuhalur (TP)	Kavundan Pudur	Yes	121	421	0.855
134	V,P.Mettupalayam (TP)	Madurai Veeran Colony	Yes	139	431	1.45
135	V,P.Mettupalayam (TP)	Gandhi Nagar Colony	Yes	26	109	0.35

STATEMENT - VII: Civic and other amenities in Slums, 2009

System of drainage		Number of latrines							No. of tap points/ public hydrants installed for supply of protected water	Electricity (Number of connections)			Class and name of town	Sl. No.
Open	Closed	Private								Domestic	Road lighting (points)	Others		
		Both (Open & Closed)	Nil	Pit System	Flush/ Pour Flush (Water borne)	Service	Others	Community	8				9	10
8	9	10	11	12	13	14	15	16	17	18	19	20	2	1
		BD		0	29	0	0	0	3	8	2	0	IV,Salangapalayam (TP)	91
OD				0	33	0	0	0	3	9	2	0	IV,Salangapalayam (TP)	92
		BD		0	24	0	0	0	2	6	1	0	IV,Salangapalayam (TP)	93
OD				0	26	0	0	0	2	7	1	0	IV,Salangapalayam (TP)	94
			Nil	0	5	0	0	0	0	0	0	0	IV,Salangapalayam (TP)	95
		BD		0	20	0	0	0	2	5	1	0	IV,Salangapalayam (TP)	96
OD				0	9	0	0	0	1	0	1	0	IV,Salangapalayam (TP)	97
OD				0	49	0	0	0	4	23	2	1	IV,Periyakodiveri (TP)	98
OD				0	19	0	0	0	2	0	1	0	IV,Periyakodiveri (TP)	99
OD				0	71	0	0	1	6	33	3	1	IV,Periyakodiveri (TP)	100
OD				0	30	0	0	1	3	8	2	0	IV,Periyakodiveri (TP)	101
OD				0	109	0	0	1	10	131	5	1	IV,Periyakodiveri (TP)	102
OD				0	38	0	0	1	3	18	2	1	IV,Periyakodiveri (TP)	103
OD				0	23	1	0	0	2	6	1	0	IV,Vaniputhur (TP)	104
OD				0	25	1	0	0	2	7	1	0	IV,Vaniputhur (TP)	105
OD				0	32	1	0	0	3	8	2	0	IV,Vaniputhur (TP)	106
OD				0	30	0	0	0	3	8	2	0	IV,Vaniputhur (TP)	107
OD				0	27	0	0	0	2	7	1	0	IV,Vaniputhur (TP)	108
OD				0	38	0	0	0	4	21	2	1	IV,Lakkampatti (TP)	109
OD				0	32	0	0	0	3	8	2	0	IV,Lakkampatti (TP)	110
OD				0	35	0	0	0	3	9	2	0	IV,Lakkampatti (TP)	111
OD				0	89	0	0	0	8	86	4	1	IV,Lakkampatti (TP)	112
OD				0	20	0	0	0	2	5	1	0	IV,Lakkampatti (TP)	113
OD				0	101	0	0	0	9	90	5	1	IV,Lakkampatti (TP)	114
OD				0	11	0	4	0	1	0	1	0	IV,Lakkampatti (TP)	115
OD				0	48	0	0	1	11	144	6	2	V,Kasipalayam (G) (TP)	116
OD				0	75	0	0	1	14	194	7	2	V,Kasipalayam (G) (TP)	117
			Nil	0	20	0	0	1	5	24	3	1	V,Kasipalayam (G) (TP)	118
OD				0	38	1	0	1	8	114	4	1	II,Gobichettipalayam (M)	119
OD				0	32	1	0	1	7	95	4	1	II,Gobichettipalayam (M)	120
OD				0	189	1	0	0	17	202	9	3	II,Gobichettipalayam (M)	121
OD				0	69	1	0	1	15	206	8	2	II,Gobichettipalayam (M)	122
OD				0	47	1	0	1	11	142	6	2	II,Gobichettipalayam (M)	123
OD				0	45	1	0	2	10	136	5	2	II,Gobichettipalayam (M)	124
OD				0	39	1	0	2	9	118	5	1	II,Gobichettipalayam (M)	125
OD				0	46	1	0	2	10	137	5	2	II,Gobichettipalayam (M)	126
OD				0	65	1	0	2	15	196	8	2	II,Gobichettipalayam (M)	127
OD				0	26	0	1	0	5	29	3	1	IV,Kuhalur (TP)	128
OD				0	26	0	1	0	6	30	3	1	IV,Kuhalur (TP)	129
OD				0	54	0	1	0	8	90	4	1	IV,Kuhalur (TP)	130
OD				0	12	0	0	0	2	6	1	0	IV,Kuhalur (TP)	131
OD				0	16	0	0	0	4	19	2	1	IV,Kuhalur (TP)	132
OD				0	36	0	0	0	8	73	4	1	IV,Kuhalur (TP)	133
OD				0	42	0	1	0	9	83	5	1	V,P.Mettupalayam (TP)	134
OD				0	8	0	0	0	2	5	1	0	V,P.Mettupalayam (TP)	135

STATEMENT - VII: Civic and other amenities in Slums, 2009

Sl. No.	Class and name of town	Name of the slum	Is it notified	No. of households (approx)	Population of the Slum (approx)	Paved roads (in kms)
1	2	3	4	5	6	7
136	V,P.Mettupalayam (TP)	Kavundampalayam Colony	Yes	55	231	0.75
137	V,P.Mettupalayam (TP)	Poomakavundanur Colony	Yes	45	189	0.15
138	V,Elathur (TP)	Koramadaipudhu Colony	Yes	18	76	0.1
139	V,Elathur (TP)	Vettaiyampalayam Colony	Yes	62	248	1.2
140	V,Elathur (TP)	Chettippalayam Harijana Colony	Yes	54	227	1
141	V,Elathur (TP)	Chettipalayam Pallathur Colony	Yes	124	492	1.31
142	V,Elathur (TP)	Elathur Palaya Harijana Colony	Yes	22	92	0.5
143	V,Elathur (TP)	Therkupathi New Colony	Yes	48	202	0.5
144	V,Kolappalur (TP)	Mettunalavu	Yes	85	338	1
145	V,Kolappalur (TP)	Kumaran Colony	Yes	95	320	1
146	V,Kolappalur (TP)	L.M Colony	Yes	65	210	1
147	V,Kolappalur (TP)	Kuravar Colony	Yes	20	75	0
148	V,Kolappalur (TP)	Sanar Palayam	Yes	75	270	1
149	V,Kolappalur (TP)	Kallumadai	Yes	45	140	0
150	V,Kolappalur (TP)	Aurvan Kuri	Yes	275	1050	2
151	IV,Nambiyur (TP)	Ranganathapuram	Yes	165	693	1.029
152	IV,Nambiyur (TP)	Bharathiyar Nagar	Yes	88	273	0.25
153	IV,Nambiyur (TP)	Kamaraj Nagar	Yes	300	1020	1
154	IV,Nambiyur (TP)	Ambethkar Colony	Yes	310	1130	1.4
155	IV,Nambiyur (TP)	Piliyampalayam Colony	Yes	75	250	0.25
156	IV,Nambiyur (TP)	Ichipalayam Colony	Yes	50	155	0.7
157	IV,Nambiyur (TP)	Ponnekavundanvalasu Colony	Yes	25	78	0.2
158	V,Pallapalayam (TP)	Kavundampalayam Old Colony	No	35	140	0.5
159	V,Pallapalayam (TP)	Kavundampalayam New Colony	No	45	189	1
160	V,Pallapalayam (TP)	Appaiyankattu Valasu	No	55	231	0.6
161	V,Pallapalayam (TP)	Anna Colony	No	50	210	0.6
162	V,Pallapalayam (TP)	Thangamedu	No	60	252	0.8
163	V,Pallapalayam (TP)	Stathi Nagar	No	90	370	0.5
164	V,Pallapalayam (TP)	Kallancharalai	No	60	250	0.5
165	IV,Kanjikoil (TP)	Kolathanvalasu Colony	No	80	248	0.5
166	IV,Kanjikoil (TP)	R.K.V.Nagar	No	190	685	0.7
167	IV,Kanjikoil (TP)	Balasundarapuram Colony	No	70	217	0.5
168	IV,Kanjikoil (TP)	Sengalipalayam Colony	No	120	372	0.6
169	IV,Kanjikoil (TP)	Thoppukadu Colony	No	60	186	0.8
170	IV,Kanjikoil (TP)	Perumapalayam Colony	No	50	155	0.85
171	IV,Kanjikoil (TP)	Gandhinagar Colony	No	65	202	0.45
172	IV,Kanjikoil (TP)	Annai Sathya Nagar Colony	No	45	140	0.25
173	VI,Nallampatti (TP)	Nallampatti Harijana Colony	Yes	140	476	0.8
174	VI,Nallampatti (TP)	Ricemillpudur Colony	Yes	120	403	0.6
175	V,Pethampalayam (TP)	Sengodampalayam Colony	Yes	65	240	0.5
176	V,Pethampalayam (TP)	Ponnandavalasu Colony	Yes	40	168	0.35
177	V,Pethampalayam (TP)	Ponnandavalasu Christian Colony	Yes	25	105	0.1
178	V,Pethampalayam (TP)	Suriyampalayam Colony	Yes	55	231	0.5
179	V,Pethampalayam (TP)	Chellappakavundan Valasu	Yes	30	105	0.2
180	V,Pethampalayam (TP)	Karukkampalayampudur Colony	Yes	68	260	0.25

STATEMENT - VII: Civic and other amenities in Slums, 2009

System of drainage				Number of latrines						No. of tap points/ public hydrants installed for supply of protected water	Electricity (Number of connections)			Class and name of town	Sl. No.
Open	Closed	Both (Open & Closed)		Private				Community	Domestic		Road lighting (points)	Others			
		Nil	Pit System	Flush/ Pour Flush (Water borne)	Service	Others	8			9			10		
8	9	10	11	12	13	14	15	16	17	18	19	20	2	1	
OD				0	28	0	0	0	4	19	2	1	V,P.Mettupalayam (TP)	136	
OD				0	14	0	0	0	3	9	2	0	V,P.Mettupalayam (TP)	137	
OD				0	12	0	0	0	1	0	1	0	V,Elathur (TP)	138	
OD				0	19	0	0	0	4	22	2	1	V,Elathur (TP)	139	
OD				0	16	1	0	0	4	19	2	1	V,Elathur (TP)	140	
OD				0	37	1	0	0	8	112	4	1	V,Elathur (TP)	141	
OD				0	7	0	0	1	1	0	1	0	V,Elathur (TP)	142	
OD				0	14	0	0	0	3	10	2	0	V,Elathur (TP)	143	
OD				0	64	0	0	0	6	30	3	1	V,Kolappalur (TP)	144	
OD				0	71	0	0	1	6	33	3	1	V,Kolappalur (TP)	145	
OD				0	49	0	0	0	4	23	2	1	V,Kolappalur (TP)	146	
OD				0	15	0	0	0	1	0	1	0	V,Kolappalur (TP)	147	
OD				0	56	0	0	0	5	26	3	1	V,Kolappalur (TP)	148	
			Nil	0	34	0	0	0	3	9	2	0	V,Kolappalur (TP)	149	
OD				0	83	0	0	1	18	248	9	3	V,Kolappalur (TP)	150	
OD				0	50	0	0	2	11	144	6	2	IV,Nambiyur (TP)	151	
			Nil	0	66	0	0	0	6	31	3	1	IV,Nambiyur (TP)	152	
OD				0	90	0	0	1	20	250	10	3	IV,Nambiyur (TP)	153	
OD				0	93	0	0	1	21	279	11	3	IV,Nambiyur (TP)	154	
			Nil	0	56	0	0	0	5	26	3	1	IV,Nambiyur (TP)	155	
OD				0	38	0	0	0	3	10	2	1	IV,Nambiyur (TP)	156	
OD				0	19	0	0	0	2	0	1	0	IV,Nambiyur (TP)	157	
OD				0	15	0	0	0	2	7	1	0	V,Pallapalayam (TP)	158	
OD				0	34	0	0	0	3	9	2	0	V,Pallapalayam (TP)	159	
OD				0	30	0	0	0	4	19	2	1	V,Pallapalayam (TP)	160	
OD				0	38	0	0	0	3	10	2	1	V,Pallapalayam (TP)	161	
OD				0	40	0	0	0	4	21	2	1	V,Pallapalayam (TP)	162	
OD				0	35	0	0	0	6	32	3	1	V,Pallapalayam (TP)	163	
OD				0	18	0	0	0	4	21	2	1	V,Pallapalayam (TP)	164	
OD				0	60	0	0	0	5	28	3	1	IV,Kanjikoil (TP)	165	
OD				0	143	0	0	0	13	171	7	2	IV,Kanjikoil (TP)	166	
OD				0	53	0	0	0	5	25	3	1	IV,Kanjikoil (TP)	167	
OD				0	90	0	0	0	8	108	4	1	IV,Kanjikoil (TP)	168	
OD				0	45	0	0	0	4	21	2	1	IV,Kanjikoil (TP)	169	
OD				0	38	1	0	0	3	10	2	1	IV,Kanjikoil (TP)	170	
OD				0	49	0	0	0	4	23	2	1	IV,Kanjikoil (TP)	171	
OD				0	34	0	0	0	3	9	2	0	IV,Kanjikoil (TP)	172	
OD				0	42	0	0	0	9	112	5	1	VI,Nallampatti (TP)	173	
			Nil	0	36	0	0	0	8	96	4	1	VI,Nallampatti (TP)	174	
OD				0	20	0	0	0	4	23	2	1	V,Pethampalayam (TP)	175	
OD				0	30	0	0	0	3	8	2	0	V,Pethampalayam (TP)	176	
OD				0	19	0	0	0	2	0	1	0	V,Pethampalayam (TP)	177	
OD				0	41	0	0	0	4	19	2	1	V,Pethampalayam (TP)	178	
OD				0	9	0	0	0	2	6	1	0	V,Pethampalayam (TP)	179	
OD				0	20	0	0	0	5	24	3	1	V,Pethampalayam (TP)	180	

STATEMENT - VII: Civic and other amenities in Slums, 2009

Sl. No.	Class and name of town	Name of the slum	Is it notified	No. of households (approx)	Population of the Slum (approx)	Paved roads (in kms)
1	2	3	4	5	6	7
181	V,Pethampalayam (TP)	Naripalayam Colony	Yes	40	135	0.2
182	V,Pethampalayam (TP)	Madhanayakkanpalayam Colony	Yes	50	195	0.2
183	V,Pethampalayam (TP)	Elayampalayam Colony	Yes	12	50	0.15
184	V,Pethampalayam (TP)	Thirumoorthinagar Colony	No	20	65	0.11
185	V,Pethampalayam (TP)	Annanagar Colony	No	20	68	0.12
186	V,Pethampalayam (TP)	Vallinagar Colony	No	55	231	0.35
187	III,Karu Chellipalayam (TP)	Theethampalayam Harijana Colony	Yes	52	208	1
188	III,Karu Chellipalayam (TP)	Ellappalayam Harijana Colony	Yes	38	160	1
189	III,Karu Chellipalayam (TP)	Seelampatti Harijana Colony	Yes	55	220	1
190	III,Karu Chellipalayam (TP)	Thottiya Seelam Patti	Yes	54	216	1
191	III,Karu Chellipalayam (TP)	Karumandichelli Palayam Harijana Colony	Yes	74	296	1
192	III,Karu Chellipalayam (TP)	Velliyampalayam Harijana Colony	Yes	48	192	0
193	III,Karu Chellipalayam (TP)	Karukkampalayam Harijana Colony	Yes	72	288	1
194	III,Karu Chellipalayam (TP)	Silettapuram Harijana Colony	Yes	30	120	1
195	III,Karu Chellipalayam (TP)	Balan Nagar Harijana Colony	Yes	93	372	1
196	III,Karu Chellipalayam (TP)	Anna Nagar	Yes	165	512	0.36
197	III,Karu Chellipalayam (TP)	Vengamedu	Yes	96	344	1
198	III,Perundurai (TP)	Madathupalayam Harijana Colony	No	56	235	0.6
199	III,Perundurai (TP)	Kottaimedu Harijana Colony	No	99	406	0.4
200	III,Perundurai (TP)	Chenniyavalasu	No	73	307	0.2
201	III,Perundurai (TP)	Panikkampalayam East Harijana Colony	No	48	202	0.2
202	III,Perundurai (TP)	Panikkampalayam West Harijana Colony	No	51	214	0.15
203	III,Perundurai (TP)	Periya Vettuvapalayam	No	65	273	0.2
204	III,Perundurai (TP)	Olapalayam	No	20	84	0.2
205	III,Perundurai (TP)	Panikkampalayam North Harijana Colony	No	96	403	1
206	III,Perundurai (TP)	Kadappamadai	No	103	433	0.34
207	III,Perundurai (TP)	Thalakkurai Pudur	No	99	416	0.325
208	IV,Chennimalai (TP)	Ammapalayam Harijana Colony 1	No	15	61	0.1
209	IV,Chennimalai (TP)	Ammapalayam Harijana Colony 2	No	14	53	0.1
210	IV,Chennimalai (TP)	Manimalaikaardu	No	4	17	0
211	III,Suriyampalayam (TP)	Perumalmai	Yes	722	2489	2.42
212	III,Suriyampalayam (TP)	Mayavaram	Yes	198	689	0.32
213	III,Suriyampalayam (TP)	Suriyampalayam Harijana Colony	Yes	43	154	1
214	III,Suriyampalayam (TP)	Maravapalayam	Yes	337	1115	1.32
215	III,Suriyampalayam (TP)	Ambethkar Nagar	Yes	285	1043	1
216	III,Suriyampalayam (TP)	Sanarpalayam Harijana Street	Yes	56	199	1
217	III,Suriyampalayam (TP)	Veerapannadiyur, Veerapannadipudur	Yes	252	831	1
218	III,Suriyampalayam (TP)	Thattankuttai Harijana Street	Yes	133	524	0.35
219	V,Chithode (TP)	Odakkadu	Yes	40	160	0.375
220	V,Chithode (TP)	Odakkadu Old Street	Yes	35	147	0.49
221	V,Chithode (TP)	Kumilanparappu Harijana Colony	Yes	60	240	0.6
222	V,Chithode (TP)	Kannimarkadu Sanarpalayam	Yes	225	900	2.2
223	III,Br Periya Agraharam(TP)	Gnanapuram	Yes	189	726	0.795
224	III,Br Periya Agraharam(TP)	Kamaraj Nagar	Yes	284	1025	1
225	III,Br Periya Agraharam(TP)	Annaisathya Nagar	Yes	651	2303	1

STATEMENT - VII: Civic and other amenities in Slums, 2009

System of drainage		Number of latrines							No. of tap points/ public hydrants installed for supply of protected water	Electricity (Number of connections)			Class and name of town	Sl. No.
Open	Closed	Private								Domestic	Road lighting (points)	Others		
		Both (Open & Closed)	Nil	Pit System	Flush/ Pour Flush (Water borne)	Service	Others	Community	18				19	20
8	9	10	11	12	13	14	15	16	17	18	19	20	2	1
OD				0	30	0	0	0	3	8	2	0	V,Pethampalayam (TP)	181
OD				0	38	0	0	0	3	10	2	1	V,Pethampalayam (TP)	182
OD				0	9	0	0	0	1	0	1	0	V,Pethampalayam (TP)	183
			Nil	0	15	0	0	0	1	0	1	0	V,Pethampalayam (TP)	184
			Nil	0	15	0	0	0	1	0	1	0	V,Pethampalayam (TP)	185
			Nil	0	17	0	0	0	4	19	2	1	V,Pethampalayam (TP)	186
			Nil	0	39	0	0	1	3	18	2	1	III,Karu Chellipalayam (TP)	187
			Nil	0	29	0	0	0	3	8	2	0	III,Karu Chellipalayam (TP)	188
			Nil	0	41	0	0	1	4	19	2	1	III,Karu Chellipalayam (TP)	189
			Nil	0	41	0	0	0	4	19	2	1	III,Karu Chellipalayam (TP)	190
			Nil	0	56	0	0	0	5	26	3	1	III,Karu Chellipalayam (TP)	191
			Nil	0	36	0	0	0	3	10	2	0	III,Karu Chellipalayam (TP)	192
			Nil	0	54	0	0	1	5	25	3	1	III,Karu Chellipalayam (TP)	193
			Nil	0	23	0	0	0	2	6	1	0	III,Karu Chellipalayam (TP)	194
			Nil	0	70	0	0	1	6	33	3	1	III,Karu Chellipalayam (TP)	195
			Nil	0	124	0	0	0	11	124	6	2	III,Karu Chellipalayam (TP)	196
			Nil	0	72	0	0	0	6	34	3	1	III,Karu Chellipalayam (TP)	197
OD				0	17	0	0	0	4	20	2	1	III,Perundurai (TP)	198
OD				0	30	0	0	0	7	35	4	1	III,Perundurai (TP)	199
OD				0	22	0	0	0	5	26	3	1	III,Perundurai (TP)	200
OD				0	36	0	0	0	3	10	2	0	III,Perundurai (TP)	201
OD				0	15	0	0	0	3	18	2	1	III,Perundurai (TP)	202
OD				0	49	0	0	0	4	23	2	1	III,Perundurai (TP)	203
OD				0	15	0	0	0	1	0	1	0	III,Perundurai (TP)	204
OD				0	72	0	0	0	6	34	3	1	III,Perundurai (TP)	205
OD				0	31	0	0	0	7	93	4	1	III,Perundurai (TP)	206
OD				0	30	0	0	0	7	35	4	1	III,Perundurai (TP)	207
		BD		0	11	0	1	0	1	0	1	0	IV,Chennimalai (TP)	208
		BD		0	11	0	0	0	1	0	1	0	IV,Chennimalai (TP)	209
		BD		0	3	0	0	0	0	0	0	0	IV,Chennimalai (TP)	210
OD				0	420	0	0	1	48	433	24	7	III,Suriyampalayam (TP)	211
OD				0	83	0	0	1	13	119	7	2	III,Suriyampalayam (TP)	212
OD				0	15	0	0	0	3	9	2	0	III,Suriyampalayam (TP)	213
OD				0	148	0	0	2	22	202	11	3	III,Suriyampalayam (TP)	214
OD				0	120	0	0	1	19	171	10	3	III,Suriyampalayam (TP)	215
OD				0	24	0	0	1	4	20	2	1	III,Suriyampalayam (TP)	216
OD				0	112	0	0	1	17	151	9	3	III,Suriyampalayam (TP)	217
OD				0	40	0	0	0	9	80	5	1	III,Suriyampalayam (TP)	218
OD				0	12	0	1	0	3	8	2	0	V,Chithode (TP)	219
OD				0	11	0	1	0	2	7	1	0	V,Chithode (TP)	220
OD				0	24	0	1	0	4	21	2	1	V,Chithode (TP)	221
OD				0	80	0	1	0	15	203	8	2	V,Chithode (TP)	222
OD				0	80	0	0	1	13	113	7	2	III,Br Periya Agraharam(TP)	223
OD				0	85	0	0	1	19	170	10	3	III,Br Periya Agraharam(TP)	224
OD				0	488	0	0	1	43	391	22	7	III,Br Periya Agraharam(TP)	225

STATEMENT - VII: Civic and other amenities in Slums, 2009

Sl. No.	Class and name of town	Name of the slum	Is it notified	No. of households (approx)	Population of the Slum (approx)	Paved roads (in kms)
1	2	3	4	5	6	7
226	III,Br Periya Agraharam(TP)	Sasthiri Nagar	Yes	408	1591	1.1
227	III,Br Periya Agraharam(TP)	Gandhi Nagar	Yes	140	588	1.4
228	III,Br Periya Agraharam(TP)	Bharathi Nagar	Yes	96	403	0.3
229	III,Br Periya Agraharam(TP)	Keel Kuravanparai	Yes	71	272	1
230	II,Periyasemur (M)	Pitchaikaran Palayam	Yes	254	928	1
231	II,Periyasemur (M)	M.G.R.Colony	Yes	90	311	0.18
232	II,Periyasemur (M)	M.G.R. Nagar	Yes	180	599	0.38
233	IV,Nasiyanur (TP)	Thayirpalayam Colony	Yes	68	286	0.405
234	IV,Nasiyanur (TP)	Aattaiyampalayam Colony	Yes	76	260	1.5
235	IV,Nasiyanur (TP)	Pallathur Colony	Yes	97	407	0.425
236	IV,Nasiyanur (TP)	Vettuvapalayam Colony	Yes	35	147	0.225
237	IV,Nasiyanur (TP)	Thottipalayam Colony	Yes	26	109	0.3
238	IV,Nasiyanur (TP)	Sindhankuttai Colony	Yes	90	378	0.75
239	IV,Nasiyanur (TP)	Merkupudur Colony	Yes	106	424	1.275
240	IV,Nasiyanur (TP)	Samikavundanpalayam	Yes	36	151	0.2
241	II,Veerappanchatiram (M)	Nethaji Street	Yes	272	977	1
242	II,Veerappanchatiram (M)	Patel Street	Yes	148	525	0.4
243	II,Veerappanchatiram (M)	Sindhan Nagar	Yes	716	2657	1.8
244	II,Veerappanchatiram (M)	Jeeva Nagar	Yes	625	2203	1.2
245	II,Veerappanchatiram (M)	Kakkan Nagar	Yes	444	1511	1
246	II,Veerappanchatiram (M)	Kamala Nagar	Yes	1131	4019	4.5
247	II,Veerappanchatiram (M)	Kalaignar Nagar	Yes	616	2129	1.6
248	II,Veerappanchatiram (M)	Athiyaman Nagar	Yes	208	766	1
249	II,Veerappanchatiram (M)	Indra Nagar	Yes	239	805	1
250	II,Veerappanchatiram (M)	Ambethkar Nagar	Yes	241	797	1
251	II,Veerappanchatiram (M)	Kumalan Kuttai Harijana Colony	Yes	170	582	0.36
252	II,Veerappanchatiram (M)	Chinna Sengodampalayam	Yes	119	392	0.35
253	II,Veerappanchatiram (M)	Karattankadu	Yes	126	446	0.5
254	I,Erode (M Corp.)	Krishnampalayam Colony	Yes	325	1365	1.424
255	I,Erode (M Corp.)	Anna Nagar	Yes	198	793	1.16
256	I,Erode (M Corp.)	Manalmedu	Yes	407	1709	1.35
257	I,Erode (M Corp.)	Poiyerikarai	Yes	174	696	1.75
258	I,Erode (M Corp.)	Mathavakkadu	Yes	126	504	1.7
259	I,Erode (M Corp.)	Vadakku Chinna Mariyamman Kovil	Yes	56	235	0.7
260	I,Erode (M Corp.)	Senguttuvan Street	Yes	135	567	1.3
261	I,Erode (M Corp.)	Kalliyankadu	Yes	94	370	1.2
262	I,Erode (M Corp.)	Eswaran Street	Yes	32	134	0.5
263	I,Erode (M Corp.)	Ayyanarappan Kovil Street	Yes	312	1290	1.5
264	I,Erode (M Corp.)	Kuppipalam Vaaikkal Road	Yes	266	1064	2
265	I,Erode (M Corp.)	Rajajipuram	Yes	370	1554	1.4
266	I,Erode (M Corp.)	Jeyagopal Street	Yes	280	1120	2
267	I,Erode (M Corp.)	Kulathuppannai	Yes	79	332	0.7
268	I,Erode (M Corp.)	Saanthankarukku	No	217	911	1
269	I,Erode (M Corp.)	Marappalam Road	No	74	296	1.3
270	I,Erode (M Corp.)	Kuyavan Thittu	No	311	1306	1

STATEMENT - VII: Civic and other amenities in Slums, 2009

System of drainage		Number of latrines							No. of tap points/ public hydrants installed for supply of protected water	Electricity (Number of connections)			Class and name of town	Sl. No.
Open	Closed	Private								Domestic	Road lighting (points)	Others		
		Both (Open & Closed)	Nil	Pit System	Flush/ Pour Flush (Water borne)	Service	Others	Community	18				19	20
8	9	10	11	12	13	14	15	16	17	18	19	20	2	1
OD				0	160	0	0	0	27	245	14	4	III,Br Periya Agraharam(TP)	226
OD				0	46	0	0	0	9	84	5	1	III,Br Periya Agraharam(TP)	227
OD				0	29	0	0	0	6	34	3	1	III,Br Periya Agraharam(TP)	228
			Nil	0	21	0	0	0	5	25	3	1	III,Br Periya Agraharam(TP)	229
			Nil	0	191	0	0	0	17	229	9	3	II,Periyasemur (M)	230
			Nil	0	68	0	0	0	6	32	3	1	II,Periyasemur (M)	231
OD				0	135	0	0	0	12	108	6	2	II,Periyasemur (M)	232
OD				0	20	0	0	0	5	24	3	1	IV,Nasiyanur (TP)	233
OD				0	23	0	0	1	5	27	3	1	IV,Nasiyanur (TP)	234
OD				0	29	0	0	0	6	34	3	1	IV,Nasiyanur (TP)	235
OD				0	11	0	0	0	2	7	1	0	IV,Nasiyanur (TP)	236
OD				0	8	0	0	0	2	5	1	0	IV,Nasiyanur (TP)	237
OD				0	27	0	0	0	6	32	3	1	IV,Nasiyanur (TP)	238
OD				0	32	0	0	0	7	64	4	1	IV,Nasiyanur (TP)	239
OD				0	22	0	0	0	2	7	1	0	IV,Nasiyanur (TP)	240
OD				0	120	0	0	1	18	163	9	3	II,Veerappanchatiram (M)	241
OD				0	80	0	0	1	10	89	5	1	II,Veerappanchatiram (M)	242
OD				0	430	0	0	1	48	546	24	7	II,Veerappanchatiram (M)	243
OD				0	340	0	0	0	42	410	21	6	II,Veerappanchatiram (M)	244
OD				0	282	0	0	0	30	266	15	4	II,Veerappanchatiram (M)	245
OD				0	617	0	0	0	75	780	38	11	II,Veerappanchatiram (M)	246
OD				0	346	0	0	0	41	370	21	6	II,Veerappanchatiram (M)	247
OD				0	112	0	0	1	14	187	7	2	II,Veerappanchatiram (M)	248
OD				0	128	0	0	0	16	143	8	2	II,Veerappanchatiram (M)	249
OD				0	132	0	0	0	16	217	8	2	II,Veerappanchatiram (M)	250
OD				0	65	0	0	1	11	102	6	2	II,Veerappanchatiram (M)	251
OD				0	62	0	0	0	8	71	4	1	II,Veerappanchatiram (M)	252
OD				0	48	0	0	1	8	87	4	1	II,Veerappanchatiram (M)	253
			Nil	0	244	1	0	0	22	293	11	3	I,Erode (M Corp.)	254
			Nil	0	149	0	0	0	13	178	7	2	I,Erode (M Corp.)	255
			Nil	0	305	1	0	0	27	366	14	4	I,Erode (M Corp.)	256
			Nil	0	131	0	0	1	12	157	6	2	I,Erode (M Corp.)	257
			Nil	0	95	1	0	1	8	113	4	1	I,Erode (M Corp.)	258
			Nil	0	42	0	0	0	4	20	2	1	I,Erode (M Corp.)	259
			Nil	0	101	1	0	0	9	122	5	1	I,Erode (M Corp.)	260
OD				0	71	0	0	0	6	33	3	1	I,Erode (M Corp.)	261
			Nil	0	24	0	0	0	2	6	1	0	I,Erode (M Corp.)	262
			Nil	0	234	0	0	0	21	281	11	3	I,Erode (M Corp.)	263
			Nil	0	200	0	0	0	18	239	9	3	I,Erode (M Corp.)	264
			Nil	0	111	2	0	1	25	333	13	4	I,Erode (M Corp.)	265
			Nil	0	210	1	0	0	19	252	10	3	I,Erode (M Corp.)	266
			Nil	0	59	0	0	1	5	28	3	1	I,Erode (M Corp.)	267
			Nil	0	163	1	0	0	14	195	7	2	I,Erode (M Corp.)	268
			Nil	0	56	0	0	0	5	26	3	1	I,Erode (M Corp.)	269
			Nil	0	233	0	0	0	21	280	11	3	I,Erode (M Corp.)	270

STATEMENT - VII: Civic and other amenities in Slums, 2009

Sl. No.	Class and name of town	Name of the slum	Is it notified	No. of households (approx)	Population of the Slum (approx)	Paved roads (in kms)
1	2	3	4	5	6	7
271	I,Erode (M Corp.)	Nataraja Theatre Backside	No	184	736	0.35
272	I,Erode (M Corp.)	Asokapuri	No	478	2008	2
273	I,Erode (M Corp.)	Kuyilan Thoppu	No	163	685	1.6
274	I,Erode (M Corp.)	Pudhumai Colony	No	839	3524	2.9
275	I,Erode (M Corp.)	Kaveri Road	No	80	320	1.2
276	I,Erode (M Corp.)	Mosikeerananar Street	No	208	874	1.6
277	I,Erode (M Corp.)	Palaya Poonthurai Road	No	201	804	1.2
278	I,Erode (M Corp.)	Jeevanantham Road	No	39	164	0.5
279	I,Erode (M Corp.)	Jinna Street	No	78	328	1.1
280	III,Surampatti (M)	Palayapalayam Odai Madu	Yes	100	310	0.205
281	III,Surampatti (M)	Ambethkar Street West	Yes	144	580	0.39
282	III,Surampatti (M)	Ambethkar Street East	Yes	108	450	1.1
283	III,Surampatti (M)	Nethaji Nagar	Yes	73	300	0.185
284	III,Surampatti (M)	Sasthiri Nagar	Yes	250	775	1
285	II,Kasipalayam (E) (M)	Bharathipuram	Yes	295	1239	1.6
286	II,Kasipalayam (E) (M)	Kasipalayam Harijana Colony	Yes	73	307	0.65
287	II,Kasipalayam (E) (M)	Kalyanasundaram Street	Yes	31	130	1
288	II,Kasipalayam (E) (M)	Lakshmi Nagar	Yes	37	155	0.4
289	II,Kasipalayam (E) (M)	Vendipalayam Seenivasan Street	Yes	50	210	0.8
290	II,Kasipalayam (E) (M)	Vendipalayam Lakshmi Street	Yes	155	651	1.5
291	II,Kasipalayam (E) (M)	Sundhirapuram	Yes	68	286	1.3
292	II,Kasipalayam (E) (M)	Kallaparai	Yes	30	126	0.21
293	II,Kasipalayam (E) (M)	Palaya Kalli Valasu	Yes	46	193	0.3
294	II,Kasipalayam (E) (M)	Bharathipalayam	Yes	23	97	0.15
295	II,Kasipalayam (E) (M)	Raguparinayakkan Palayam Harijana Colony	Yes	49	206	0.3
296	II,Kasipalayam (E) (M)	Puahu Kalli Valasu	Yes	43	181	0.8
297	II,Kasipalayam (E) (M)	Muthusami Colony	Yes	57	239	0.9
298	II,Kasipalayam (E) (M)	Sadaiyampalayam Harijana Colony	Yes	61	256	1.4
299	II,Kasipalayam (E) (M)	Silon Colony	Yes	83	349	1.2
300	II,Kasipalayam (E) (M)	Anna Nagar	Yes	140	588	0.93
301	II,Kasipalayam (E) (M)	Rangampalayam Harijana Colony	Yes	35	147	0.21
302	II,Kasipalayam (E) (M)	Rangampalayam Karunanithi Street	Yes	41	172	0.21
303	II,Kasipalayam (E) (M)	Navithar Colony	Yes	60	252	0.98
304	II,Kasipalayam (E) (M)	Sangankurai	Yes	114	479	0.34
305	IV,Avalpoondurai (TP)	Kalipalayam	No	20	75	0.15
306	IV,Avalpoondurai (TP)	North Velliyampalayam	No	50	160	0.6
307	IV,Avalpoondurai (TP)	Solipalayam	No	65	210	0.17
308	IV,Avalpoondurai (TP)	Solipalayam New Colony	No	35	147	0.7
309	IV,Avalpoondurai (TP)	Pallapalayam	No	36	151	0.7
310	IV,Avalpoondurai (TP)	Pudhupalayam	No	34	143	0.12
311	IV,Avalpoondurai (TP)	Minnakattuvalasu	No	15	63	0.3
312	IV,Avalpoondurai (TP)	Pazhanikavundan Valasu	No	15	47	0.422
313	IV,Avalpoondurai (TP)	Pongkali Valasu	No	30	120	0.12
314	IV,Avalpoondurai (TP)	Errappampalayam	No	45	180	0.1
315	IV,Avalpoondurai (TP)	Kaaroothupalayam	No	15	55	0.2

STATEMENT - VII: Civic and other amenities in Slums, 2009

System of drainage		Number of latrines							No. of tap points/ public hydrants installed for supply of protected water	Electricity (Number of connections)			Class and name of town	Sl. No.
Open	Closed	Private								Domestic	Road lighting (points)	Others		
		Both (Open & Closed)	Nil	Pit System	Flush/ Pour Flush (Water borne)	Service	Others	Community						
8	9	10	11	12	13	14	15	16	17	18	19	20	2	1
			Nil	0	138	0	0	0	12	166	6	2	I,Erode (M Corp.)	271
			Nil	0	143	0	0	1	32	430	16	5	I,Erode (M Corp.)	272
			Nil	0	122	0	0	0	11	147	6	2	I,Erode (M Corp.)	273
			Nil	0	252	1	0	1	56	755	28	8	I,Erode (M Corp.)	274
			Nil	0	60	0	0	1	5	28	3	1	I,Erode (M Corp.)	275
			Nil	0	156	0	0	0	14	187	7	2	I,Erode (M Corp.)	276
			Nil	0	151	0	0	0	13	181	7	2	I,Erode (M Corp.)	277
			Nil	0	29	0	0	0	3	8	2	0	I,Erode (M Corp.)	278
			Nil	0	59	0	0	0	5	27	3	1	I,Erode (M Corp.)	279
OD				0	75	0	0	0	7	90	4	1	III,Surampatti (M)	280
OD				0	108	0	0	0	10	130	5	1	III,Surampatti (M)	281
OD				0	81	0	0	0	7	97	4	1	III,Surampatti (M)	282
OD				0	55	0	0	0	5	26	3	1	III,Surampatti (M)	283
OD				0	188	0	0	0	17	225	9	3	III,Surampatti (M)	284
OD				0	177	1	0	0	20	266	10	3	II,Kasipalayam (E) (M)	285
OD				0	44	0	0	0	5	26	3	1	II,Kasipalayam (E) (M)	286
OD				0	19	0	0	0	2	6	1	0	II,Kasipalayam (E) (M)	287
OD				0	22	0	0	0	2	7	1	0	II,Kasipalayam (E) (M)	288
OD				0	30	1	0	0	3	10	2	1	II,Kasipalayam (E) (M)	289
OD				0	93	1	0	0	10	140	5	2	II,Kasipalayam (E) (M)	290
OD				0	41	0	0	0	5	24	3	1	II,Kasipalayam (E) (M)	291
OD				0	18	1	0	0	2	6	1	0	II,Kasipalayam (E) (M)	292
OD				0	28	1	0	0	3	9	2	0	II,Kasipalayam (E) (M)	293
OD				0	14	0	0	0	2	0	1	0	II,Kasipalayam (E) (M)	294
OD				0	29	1	0	0	3	10	2	0	II,Kasipalayam (E) (M)	295
OD				0	26	0	0	0	3	9	2	0	II,Kasipalayam (E) (M)	296
OD				0	34	1	0	0	4	20	2	1	II,Kasipalayam (E) (M)	297
OD				0	36	1	0	0	4	21	2	1	II,Kasipalayam (E) (M)	298
OD				0	50	1	0	0	6	29	3	1	II,Kasipalayam (E) (M)	299
OD				0	84	1	0	0	9	126	5	1	II,Kasipalayam (E) (M)	300
OD				0	21	0	0	0	2	7	1	0	II,Kasipalayam (E) (M)	301
OD				0	25	1	0	0	3	8	2	0	II,Kasipalayam (E) (M)	302
OD				0	36	1	0	0	4	21	2	1	II,Kasipalayam (E) (M)	303
OD				0	68	1	0	0	8	103	4	1	II,Kasipalayam (E) (M)	304
OD				0	15	0	0	0	1	0	1	0	IV,Avalpoondurai (TP)	305
OD				0	15	0	0	0	3	10	2	1	IV,Avalpoondurai (TP)	306
OD				0	20	0	0	1	4	23	2	1	IV,Avalpoondurai (TP)	307
OD				0	11	0	0	0	2	7	1	0	IV,Avalpoondurai (TP)	308
OD				0	11	0	0	0	2	7	1	0	IV,Avalpoondurai (TP)	309
OD				0	10	0	0	1	2	7	1	0	IV,Avalpoondurai (TP)	310
OD				0	5	0	0	0	1	0	1	0	IV,Avalpoondurai (TP)	311
OD				0	11	0	0	0	1	0	1	0	IV,Avalpoondurai (TP)	312
OD				0	10	0	0	0	2	6	1	0	IV,Avalpoondurai (TP)	313
OD				0	19	0	0	0	3	9	2	0	IV,Avalpoondurai (TP)	314
OD				0	5	0	0	0	1	0	1	0	IV,Avalpoondurai (TP)	315

STATEMENT - VII: Civic and other amenities in Slums, 2009

Sl. No.	Class and name of town	Name of the slum	Is it notified	No. of households (approx)	Population of the Slum (approx)	Paved roads (in kms)
1	2	3	4	5	6	7
316	IV,Avalpoondurai (TP)	Kaaroothupalayam Pudhucolony	No	55	231	0.7
317	IV,Avalpoondurai (TP)	Thirumangalam	No	25	78	0.2
318	IV,Avalpoondurai (TP)	Poolakadu	No	60	230	0.22
319	IV,Avalpoondurai (TP)	Rattaisutripalayam	No	20	84	0.21
320	V,Modakurichi (TP)	V.O.C Street	No	50	203	1
321	V,Modakurichi (TP)	Ambethkar Nagar	No	40	157	0.6
322	V,Modakurichi (TP)	Bhagavathi Nagar	No	48	202	1
323	V,Modakurichi (TP)	Panchalingapuram	No	55	231	0.5
324	V,Modakurichi (TP)	Thoorapalayam	No	52	218	0.7
325	V,Modakurichi (TP)	Olapalayam	No	50	210	0.5
326	V,Modakurichi (TP)	Manoor	No	20	65	0.5
327	V,Modakurichi (TP)	Velampalayam	No	46	185	1
328	V,Modakurichi (TP)	Aaluthupalayam	No	28	102	0.5
329	V,Modakurichi (TP)	Manjakattuvalasu	No	20	73	0.5
330	VI,Pasur (TP)	Vengiyampalayam Harijana Colony	Yes	16	67	0.15
331	VI,Pasur (TP)	Mettu Pudur, Vadakku Pudur, Pannaditheru	Yes	7	29	0.1
332	VI,Pasur (TP)	Station Pudur Adidiravidar Theru	Yes	9	38	0.175
333	VI,Pasur (TP)	R.K.Pudur Harijana Colony	Yes	25	105	0.08
334	VI,Pasur (TP)	Varakuttaipudur Harijana Colony	Yes	21	88	0.12
335	VI,Pasur (TP)	Sasthiri Nagar	Yes	29	122	0.095
336	V,Kilampadi (TP)	Sholangapalayam	Yes	40	160	0.3
337	V,Kilampadi (TP)	Pambagoundan Palayam	Yes	55	220	0.3
338	V,Kilampadi (TP)	Pudupalayam Pallar Theru	Yes	50	200	0.3
339	V,Kilampadi (TP)	Muniyappampalayam Gandhi Nagar	Yes	20	80	0.2
340	V,Kilampadi (TP)	Muniyappampalayam Harijana Street	Yes	70	280	0.2
341	V,Kilampadi (TP)	Muniyappampalayam Pallar Street	Yes	65	260	0.5
342	V,Kilampadi (TP)	Karumandampalayam East Harijana Colony	Yes	50	200	0.8
343	V,Kilampadi (TP)	Kombupalayam	Yes	55	220	0.4
344	V,Kilampadi (TP)	Malayampalayam	Yes	45	180	0.6
345	V,Kilampadi (TP)	Karumandampalayam West Harijana Colony	Yes	25	100	0.15
346	V,Vellottamparappu (TP)	Manakkattupudhur	No	52	214	0.22
347	V,Vellottamparappu (TP)	Periur	No	62	236	0.31
348	V,Vellottamparappu (TP)	Mosukkarai	No	28	112	0.16
349	V,Vellottamparappu (TP)	Periyasemmandampalayam	No	21	88	0.09
350	V,Vellottamparappu (TP)	Vannamparai	No	79	309	0.41
351	V,Vellottamparappu (TP)	Thittuparai	No	55	218	0.21
352	V,Vadugapatti (TP)	Vadugapattipudur	No	30	120	1
353	V,Vadugapatti (TP)	Nathamedu	No	5	21	0.1
354	V,Vadugapatti (TP)	Saminathapuram	No	35	147	0.5
355	V,Vadugapatti (TP)	Uthirakattupudur	No	55	220	0.6
356	V,Vadugapatti (TP)	Karattur	No	25	100	0.15
357	V,Vadugapatti (TP)	Pannnai Kinaru	No	40	160	0.3
358	V,Vadugapatti (TP)	Vino Gramam	No	60	213	0.15
359	V,Vadugapatti (TP)	Elavanatham	No	60	240	0.25
360	V,Vadugapatti (TP)	Gnanapuram	No	120	450	0.5

STATEMENT - VII: Civic and other amenities in Slums, 2009

System of drainage				Number of latrines					No. of tap points/ public hydrants installed for supply of protected water	Electricity (Number of connections)			Class and name of town	Sl. No.
Open	Closed	Both (Open & Closed)		Private						Domestic	Road lighting (points)			
		Nil	Pit System	Flush/ Pour Flush (Water borne)	Service	Others	Community	Others						
8	9	10	11	12	13	14	15	16	17	18	19	20	2	1
OD				0	32	0	0	0	4	19	2	1	IV,Avalpoondurai (TP)	316
OD				0	8	0	0	0	2	0	1	0	IV,Avalpoondurai (TP)	317
OD				0	25	0	0	1	4	21	2	1	IV,Avalpoondurai (TP)	318
OD				0	11	0	0	0	1	0	1	0	IV,Avalpoondurai (TP)	319
OD				0	28	0	0	0	3	10	2	1	V,Modakurichi (TP)	320
OD				0	30	0	0	0	3	8	2	0	V,Modakurichi (TP)	321
OD				0	36	0	0	0	3	10	2	0	V,Modakurichi (TP)	322
OD				0	20	0	0	0	4	19	2	1	V,Modakurichi (TP)	323
OD				0	36	0	0	0	3	18	2	1	V,Modakurichi (TP)	324
OD				0	38	0	0	1	3	10	2	1	V,Modakurichi (TP)	325
		BD		0	6	0	0	0	1	0	1	0	V,Modakurichi (TP)	326
OD				0	35	0	0	1	3	9	2	0	V,Modakurichi (TP)	327
OD				0	20	0	0	0	2	6	1	0	V,Modakurichi (TP)	328
OD				0	15	0	0	1	1	0	1	0	V,Modakurichi (TP)	329
OD				0	12	0	0	0	1	0	1	0	VI,Pasur (TP)	330
OD				0	5	0	0	0	0	0	0	0	VI,Pasur (TP)	331
OD				0	7	0	0	0	1	0	1	0	VI,Pasur (TP)	332
OD				0	19	0	0	0	2	0	1	0	VI,Pasur (TP)	333
OD				0	16	0	0	0	1	0	1	0	VI,Pasur (TP)	334
OD				0	22	0	0	0	2	6	1	0	VI,Pasur (TP)	335
OD				0	15	0	0	0	3	8	2	0	V,Kilampadi (TP)	336
OD				0	17	0	0	0	4	19	2	1	V,Kilampadi (TP)	337
OD				0	15	0	0	0	3	10	2	1	V,Kilampadi (TP)	338
			Nil	0	6	0	0	0	1	0	1	0	V,Kilampadi (TP)	339
OD				0	40	0	0	0	5	25	3	1	V,Kilampadi (TP)	340
			Nil	0	20	0	0	1	4	23	2	1	V,Kilampadi (TP)	341
OD				0	15	0	0	2	3	10	2	1	V,Kilampadi (TP)	342
OD				0	17	0	0	1	4	19	2	1	V,Kilampadi (TP)	343
OD				0	14	0	0	0	3	9	2	0	V,Kilampadi (TP)	344
OD				0	10	0	0	1	2	0	1	0	V,Kilampadi (TP)	345
OD				0	39	0	0	0	3	18	2	1	V,Vellottamparappu (TP)	346
OD				0	19	0	0	0	4	22	2	1	V,Vellottamparappu (TP)	347
OD				0	21	0	0	0	2	6	1	0	V,Vellottamparappu (TP)	348
OD				0	16	0	0	0	1	0	1	0	V,Vellottamparappu (TP)	349
OD				0	59	0	0	0	5	28	3	1	V,Vellottamparappu (TP)	350
OD				0	41	0	0	0	4	19	2	1	V,Vellottamparappu (TP)	351
			Nil	0	9	0	0	0	2	6	1	0	V,Vadugapatti (TP)	352
			Nil	0	4	0	0	0	0	0	0	0	V,Vadugapatti (TP)	353
			Nil	0	26	1	0	0	2	7	1	0	V,Vadugapatti (TP)	354
			Nil	0	17	0	0	0	4	19	2	1	V,Vadugapatti (TP)	355
			Nil	0	8	0	0	0	2	0	1	0	V,Vadugapatti (TP)	356
			Nil	0	12	0	0	0	3	8	2	0	V,Vadugapatti (TP)	357
			Nil	0	18	0	0	0	4	21	2	1	V,Vadugapatti (TP)	358
			Nil	0	18	0	0	0	4	21	2	1	V,Vadugapatti (TP)	359
			Nil	0	36	0	0	0	8	108	4	1	V,Vadugapatti (TP)	360

STATEMENT - VII: Civic and other amenities in Slums, 2009

Sl. No.	Class and name of town	Name of the slum	Is it notified	No. of households (approx)	Population of the Slum (approx)	Paved roads (in kms)
1	2	3	4	5	6	7
361	V,Vadugapatti (TP)	Kasthooripalayam	No	30	126	0.5
362	V,Vadugapatti (TP)	Thottiyam Kanathupudur	No	40	168	0.5
363	V,Vadugapatti (TP)	Jeyaramapuram	No	50	210	0.03
364	V,Vadugapatti (TP)	Karattankattu Pudur	No	40	168	1
365	V,Vadugapatti (TP)	Koothampatti	No	60	252	1
366	V,Vadugapatti (TP)	J.J.Nagar	No	100	400	1
367	V,Vadugapatti (TP)	Devanampalayam	No	60	250	0.3
368	IV,Arachalur (TP)	Verappampalayam	No	85	301	1
369	IV,Arachalur (TP)	Meenakshipuram Colony	No	34	105	0.2
370	IV,Arachalur (TP)	Naduppalayam Harijana Colony	No	12	42	0.1
371	IV,Arachalur (TP)	Nallamangapalayam Colony	No	94	291	0.3
372	IV,Arachalur (TP)	Olavalasu	No	29	92	0.2
373	IV,Arachalur (TP)	Kumarapalayam East	No	30	126	0.2
374	IV,Arachalur (TP)	Nallickavundan Valasu	No	15	47	0.2
375	IV,Arachalur (TP)	Kavundapaiyan Kadu	No	32	115	0.2
376	IV,Arachalur (TP)	Kandhankadu Colony	No	39	152	0.5
377	IV,Arachalur (TP)	Chellampalayam	No	85	309	0.5
378	IV,Arachalur (TP)	Vettukattuvalasu Colony	No	85	264	0.5
379	IV,Arachalur (TP)	Sullikadu	No	42	130	0.3
380	IV,Arachalur (TP)	Kullarangampalayam Colony	No	66	205	0.3
381	IV,Arachalur (TP)	Vadapalani Colony	No	147	506	1.4
382	IV,Arachalur (TP)	Naachuvalasu Colony	No	315	1025	1.6
383	IV,Sivagiri (TP)	Ellappalayam Colony	Yes	21	88	0.25
384	IV,Sivagiri (TP)	Thalayanallur Colony	Yes	62	192	0.45
385	IV,Sivagiri (TP)	Ayakkadu Colony	Yes	31	126	0.54
386	IV,Sivagiri (TP)	Velayutham Palayam	Yes	35	142	0.18
387	IV,Sivagiri (TP)	Kavundampalayam Colony	Yes	82	335	0.23
388	IV,Sivagiri (TP)	Porasamettupudur Colony	Yes	76	319	0.75
389	IV,Sivagiri (TP)	Vettuvapalayam Colony	Yes	48	190	0.44
390	IV,Sivagiri (TP)	Vazhaithottam Colony	Yes	31	130	0.32
391	IV,Sivagiri (TP)	Siluvampalayam Colony	Yes	35	138	0.29
392	IV,Sivagiri (TP)	Marappampalayam Colony	Yes	51	197	0.56
393	IV,Sivagiri (TP)	Chinniyampalayam Colony	Yes	56	202	0.47
394	IV,Sivagiri (TP)	Balamettupudur Colony	Yes	48	168	0.47
395	VI,Unjalur (TP)	Manimuthur	No	63	195	0.67
396	VI,Unjalur (TP)	Kaveri Nagar	No	32	99	0.86
397	V,Kollankoil (TP)	Kandhasamipalayam Harijana Colony	Yes	40	124	0.11
398	V,Kollankoil (TP)	Kalipalayam Harijana Colony	Yes	8	32	0.175
399	V,Kollankoil (TP)	Kalipalayam Periyarnagar Harijana Colony	Yes	24	96	0.2
400	V,Kollankoil (TP)	Sadayappapuram Harijana Colony	Yes	33	134	0.265
401	V,Kollankoil (TP)	Valliyampalayam Harijana Colony	Yes	32	134	0.12
402	V,Kollankoil (TP)	Valliyampalayampudur Harijana Colony	Yes	45	170	1
403	V,Kollankoil (TP)	Kalaignar Nagar Haijana Colony	Yes	26	109	0.315
404	V,Kollankoil (TP)	Thandampalayam Harijana Colony	Yes	54	227	0.45
405	V,Kollankoil (TP)	Thandampalayam Sadayappanagar Colony	Yes	47	184	0.21

STATEMENT - VII: Civic and other amenities in Slums, 2009

System of drainage				Number of latrines					No. of tap points/ public hydrants installed for supply of protected water	Electricity (Number of connections)			Class and name of town	Sl. No.
Open	Closed	Both (Open & Closed)		Private				Domestic		Road lighting (points)				
		Nil	Pit System	Flush/ Pour Flush (Water borne)	Service	Others	Community			Others				
8	9	10	11	12	13	14	15	16	17	18	19	20	2	1
			Nil	0	9	0	0	0	2	6	1	0	V,Vadugapatti (TP)	361
			Nil	0	12	1	0	0	3	8	2	0	V,Vadugapatti (TP)	362
			Nil	0	15	0	0	0	3	10	2	1	V,Vadugapatti (TP)	363
			Nil	0	12	1	0	0	3	8	2	0	V,Vadugapatti (TP)	364
			Nil	0	18	0	0	0	4	21	2	1	V,Vadugapatti (TP)	365
			Nil	0	30	0	0	0	7	82	4	1	V,Vadugapatti (TP)	366
			Nil	0	18	0	0	0	4	21	2	1	V,Vadugapatti (TP)	367
			Nil	0	26	0	0	0	6	30	3	1	IV,Arachalur (TP)	368
OD				0	10	0	0	0	2	7	1	0	IV,Arachalur (TP)	369
OD				0	4	0	0	0	1	0	1	0	IV,Arachalur (TP)	370
OD				0	28	0	0	0	6	33	3	1	IV,Arachalur (TP)	371
OD				0	9	0	0	0	2	6	1	0	IV,Arachalur (TP)	372
OD				0	9	0	0	0	2	6	1	0	IV,Arachalur (TP)	373
OD				0	5	0	0	0	1	0	1	0	IV,Arachalur (TP)	374
			Nil	0	10	0	0	0	2	6	1	0	IV,Arachalur (TP)	375
			Nil	0	12	0	0	0	3	8	2	0	IV,Arachalur (TP)	376
			Nil	0	26	0	0	0	6	30	3	1	IV,Arachalur (TP)	377
OD				0	26	0	0	0	6	30	3	1	IV,Arachalur (TP)	378
			Nil	0	13	0	0	0	3	8	2	0	IV,Arachalur (TP)	379
OD				0	50	0	0	0	4	23	2	1	IV,Arachalur (TP)	380
			Nil	0	44	1	0	0	10	95	5	1	IV,Arachalur (TP)	381
			Nil	0	95	1	0	0	21	220	11	3	IV,Arachalur (TP)	382
OD				0	6	0	0	0	1	0	1	0	IV,Sivagiri (TP)	383
OD				0	30	0	0	0	4	22	2	1	IV,Sivagiri (TP)	384
			Nil	0	9	0	0	0	2	6	1	0	IV,Sivagiri (TP)	385
			Nil	0	11	0	0	0	2	7	1	0	IV,Sivagiri (TP)	386
OD				0	25	0	0	0	5	29	3	1	IV,Sivagiri (TP)	387
OD				0	25	0	0	0	5	27	3	1	IV,Sivagiri (TP)	388
OD				0	14	1	0	0	3	10	2	0	IV,Sivagiri (TP)	389
OD				0	9	0	0	0	2	6	1	0	IV,Sivagiri (TP)	390
OD				0	11	0	0	0	2	7	1	0	IV,Sivagiri (TP)	391
OD				0	15	1	0	0	3	18	2	1	IV,Sivagiri (TP)	392
OD				0	17	0	0	0	4	20	2	1	IV,Sivagiri (TP)	393
OD				0	14	1	0	0	3	10	2	0	IV,Sivagiri (TP)	394
			Nil	0	27	0	0	0	4	22	2	1	VI,Unjalur (TP)	395
			Nil	0	16	0	0	0	2	6	1	0	VI,Unjalur (TP)	396
OD				0	12	0	0	1	3	8	2	0	V,Kollankoil (TP)	397
OD				0	6	0	0	0	1	0	1	0	V,Kollankoil (TP)	398
OD				0	7	0	0	0	2	0	1	0	V,Kollankoil (TP)	399
OD				0	10	0	0	1	2	7	1	0	V,Kollankoil (TP)	400
OD				0	12	0	0	1	2	6	1	0	V,Kollankoil (TP)	401
OD				0	14	0	0	0	3	9	2	0	V,Kollankoil (TP)	402
OD				0	9	0	0	1	2	5	1	0	V,Kollankoil (TP)	403
OD				0	18	0	0	1	4	19	2	1	V,Kollankoil (TP)	404
OD				0	14	0	0	0	3	9	2	0	V,Kollankoil (TP)	405

STATEMENT - VII: Civic and other amenities in Slums, 2009

Sl. No.	Class and name of town	Name of the slum	Is it notified	No. of households (approx)	Population of the Slum (approx)	Paved roads (in kms)
1	2	3	4	5	6	7
406	V,Kollankoil (TP)	Gandhi Nagar Harijana Colony	Yes	85	282	0.98
407	V,Kollankoil (TP)	Anna Nagar Harijana Colony	Yes	58	180	0.75
408	V,Vengampudur (TP)	Kollukattuvalasu Harijana Colony	No	24	74	0.2
409	V,Vengampudur (TP)	Kasipalayam Pallar Street	No	11	34	0.375
410	V,Vengampudur (TP)	Kasipalayam J.J.Nagar	No	28	87	0.22
411	V,Vengampudur (TP)	South Puthupalayam Harijana Colony	No	77	239	0.175
412	V,Vengampudur (TP)	Vetrikonar Palayam	No	41	127	0.9
413	V,Vengampudur (TP)	North Puthupalayam New Harijana Colony	No	18	56	0.2
414	V,Vengampudur (TP)	North Puthupalayam Old Harijana Colony	No	61	189	1.1
415	V,Vengampudur (TP)	Kalvettupalayam New Harijana Colony	No	60	186	0.6
416	V,Vengampudur (TP)	Kalvettupalayam Old Harijana Colony	No	22	68	0.2
417	IV,Kodumudi (TP)	Nagapalayam	Yes	193	803	1.9
418	IV,Kodumudi (TP)	Sulakkalpalayam	Yes	99	370	0.6
419	IV,Kodumudi (TP)	Pallar Street	Yes	163	560	0.4
420	IV,Kodumudi (TP)	Arasampalayam	Yes	95	380	1.2
421	V,Chennasamudram (TP)	Kollamputhupalayam	Yes	140	570	0.32
422	V,Chennasamudram (TP)	Solakalipalayam	Yes	35	147	0.26
423	V,Chennasamudram (TP)	Karungalmedu	Yes	55	231	0.28
424	V,Chennasamudram (TP)	Chittapullapalayam	Yes	85	355	0.245
425	V,Chennasamudram (TP)	Anna Nagar	Yes	45	189	0.2

STATEMENT - VII: Civic and other amenities in Slums, 2009

System of drainage				Number of latrines					No. of tap points/ public hydrants installed for supply of protected water	Electricity (Number of connections)			Class and name of town	Sl. No.
Open	Closed	Both (Open & Closed)		Private				Domestic		Road lighting (points)		Others		
		Nil	Pit System	Flush/ Pour Flush (Water borne)	Service	Others	Community			Domestic	Road lighting (points)		Others	
8	9	10	11	12	13	14	15	16	17	18	19	20	2	1
OD				0	26	0	0	1	6	30	3	1	V,Kollankoil (TP)	406
OD				0	17	0	0	1	4	20	2	1	V,Kollankoil (TP)	407
OD				0	18	0	0	1	2	0	1	0	V,Vengampudur (TP)	408
OD				0	8	0	0	0	1	0	1	0	V,Vengampudur (TP)	409
OD				0	21	0	0	0	2	6	1	0	V,Vengampudur (TP)	410
OD				0	58	0	0	1	5	27	3	1	V,Vengampudur (TP)	411
OD				0	31	0	0	1	3	8	2	0	V,Vengampudur (TP)	412
OD				0	14	0	0	1	1	0	1	0	V,Vengampudur (TP)	413
OD				0	46	0	0	1	4	21	2	1	V,Vengampudur (TP)	414
OD				0	45	0	0	1	4	21	2	1	V,Vengampudur (TP)	415
OD				0	17	0	0	0	1	0	1	0	V,Vengampudur (TP)	416
OD				0	59	0	0	1	13	174	7	2	IV,Kodumudi (TP)	417
OD				0	30	0	0	0	7	35	4	1	IV,Kodumudi (TP)	418
OD				0	49	0	0	0	11	147	6	2	IV,Kodumudi (TP)	419
OD				0	29	0	0	1	6	33	3	1	IV,Kodumudi (TP)	420
OD				0	42	0	0	0	9	110	5	1	V,Chennasamudram (TP)	421
OD				0	25	0	0	0	2	7	1	0	V,Chennasamudram (TP)	422
OD				0	17	0	0	0	4	19	2	1	V,Chennasamudram (TP)	423
OD				0	26	0	0	0	6	30	3	1	V,Chennasamudram (TP)	424
OD				0	34	0	0	0	3	9	2	0	V,Chennasamudram (TP)	425

Appendix to Town Directory
Town showing their Outgrowth with Population

Sl. No.	Name of town with location code	Population of core town	Name of Outgrowth	Population of Outgrowth
1	2	3	4	5

NIL

Disclaimer

Apart from demography data, all the basic amenities data were collected from State Government as on 2009.

Every efforts have been made to present the data accurately. However, there could be human errors occasionally in data presentation due to enormous volume of the data. Such errors, if any, are not intentional.

When in doubt, the user is advised to consult the concerned office.

ORGI-TAMIL NADU
English - (10-2011)



2011

Directorate of Census Operations, Tamil Nadu
Ministry of Home Affairs
'E' Wing, 3rd Floor,
Rajaji Bhavan, Besant Nagar,
Chennai - 600090



Email: dco-tam.rgi@censusindia.gov.in

Website: <http://www.censusindia.gov.in>