



LA RIOJA



LA RIOJA

Terroir characteristics



LOCATION

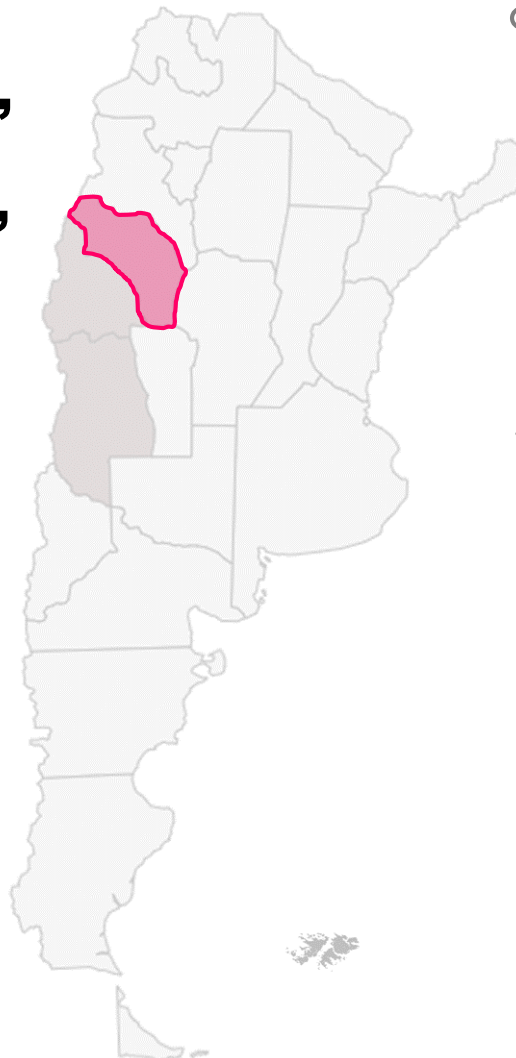
Viticultural area

28° 24' | 29° 19'

SOUTH LATITUDE

68° 13' | 66° 56'

WEST LONGITUDE



CULTIVATED SURFACE

for vinification*

Ha: **6.538,9**

Ac: **16.158,28**



3,3% of the country

3,5% of the region



TEMP.

Annual Average

19° C

66° F



ALTITUDE

of the vineyards

770 - 1.850 masl

2.526 - 6.070 fasl



RAINFALL

Annual Average

130 mm/year

5,11 in/year



HIGHLIGHTS

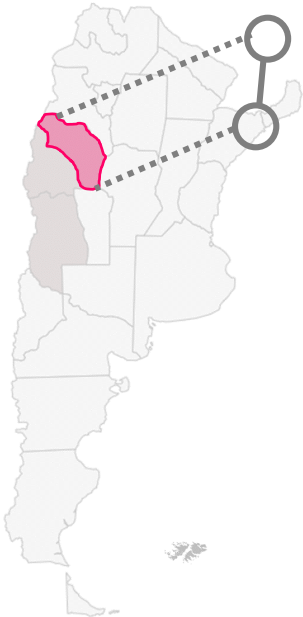
The cultivated surface is located in the Famatina Valleys GI, to the west of La Rioja, between the Sierras de Velasco and Famatina.

LA RIOJA

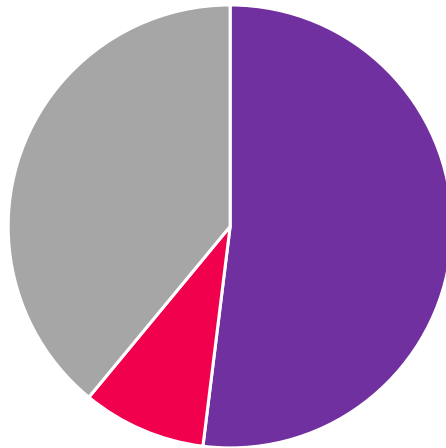
Main varieties

DISTRIBUTION

by colour*



Red grapes | 51,8%
White grapes | 38,9%
Pink grapes | 9,3%



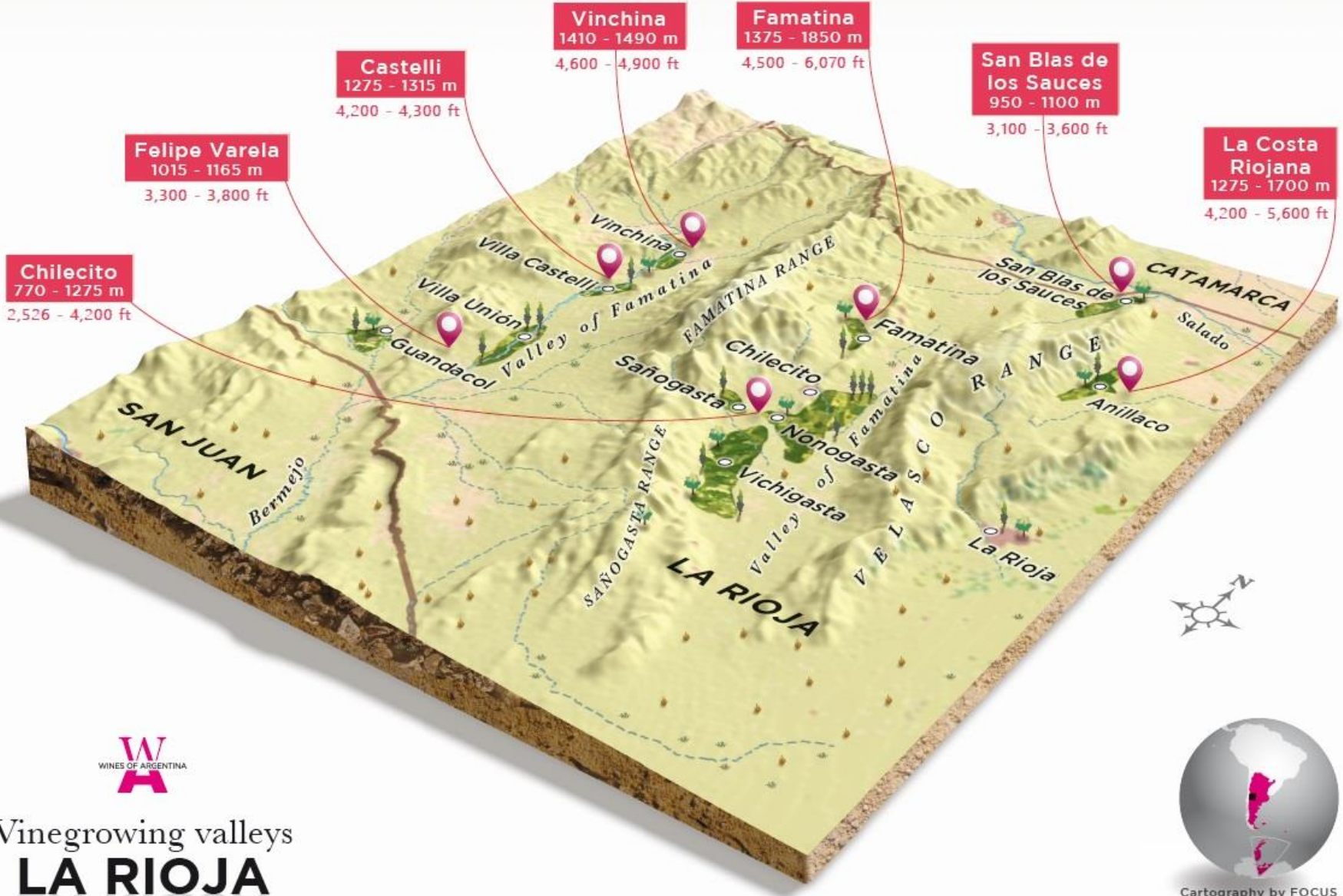
MAIN GRAPE VARIETIES

Most planted*

- Torrontés
- Malbec
- Cabernet Sauvignon
- Bonarda
- Syrah

	Ha	Acres	%	%
LA RIOJA	6538,9	16.158,28	Province	Color
Red (vinification)	3386,9	8.369,37	51,80%	100,00%
Malbec	787,0	1.944,76	12,04%	23,24%
Cabernet Sauvignon	723,4	1.787,59	11,06%	21,36%
Syrah	598,2	1.478,21	9,15%	17,66%
Bonarda	596,0	1.472,78	9,11%	17,60%
Merlot	126,0	311,36	1,93%	3,72%
Tempranillo	52,2	128,99	0,80%	1,54%
Petit Verdot	39,4	97,36	0,60%	1,16%
Cabernet Franc	27,4	67,71	0,42%	0,81%
Tannat	13,2	32,62	0,20%	0,39%
Pinot Noir	4,6	11,37	0,07%	0,14%
Other	419,5	1.036,63	6,42%	12,39%
White (vinification)	2547,1	6.294,14	38,95%	100,00%
Torrontés Riojano	2052,2	5.071,19	31,38%	80,57%
Moscatel de Alejandría	305,2	754,18	4,67%	11,98%
Chardonnay	59,2	146,29	0,91%	2,32%
Pedro Giménez	22,7	56,09	0,35%	0,89%
Chenin	17,2	42,50	0,26%	0,68%
Sauvignon Blanc	14,9	36,82	0,23%	0,58%
Viognier	19,4	47,94	0,30%	0,76%
Torrontés Mendocino	6,5	16,06	0,10%	0,26%
Semillón	5,6	13,84	0,09%	0,22%
Riesling	0,6	1,48	0,01%	0,02%
Other	43,6	107,74	0,67%	1,71%
Pink (vinification)	604,9	1.494,77	9,25%	100,00%
Cereza	472,0	1.166,36	7,22%	78,03%
Criolla Chica	34,1	84,26	0,52%	5,64%
Criolla Grande	15,4	38,05	0,24%	2,55%
Other	83,4	206,09	1,28%	13,79%

*Source: National Viticulture Institute Annual Surface Report (12/31/2020 database).



Vinegrowing valleys
LA RIOJA



Cartography by FOCUS



WINESOFARGENTINA.COM

  @winesofarg  /winesofargentina