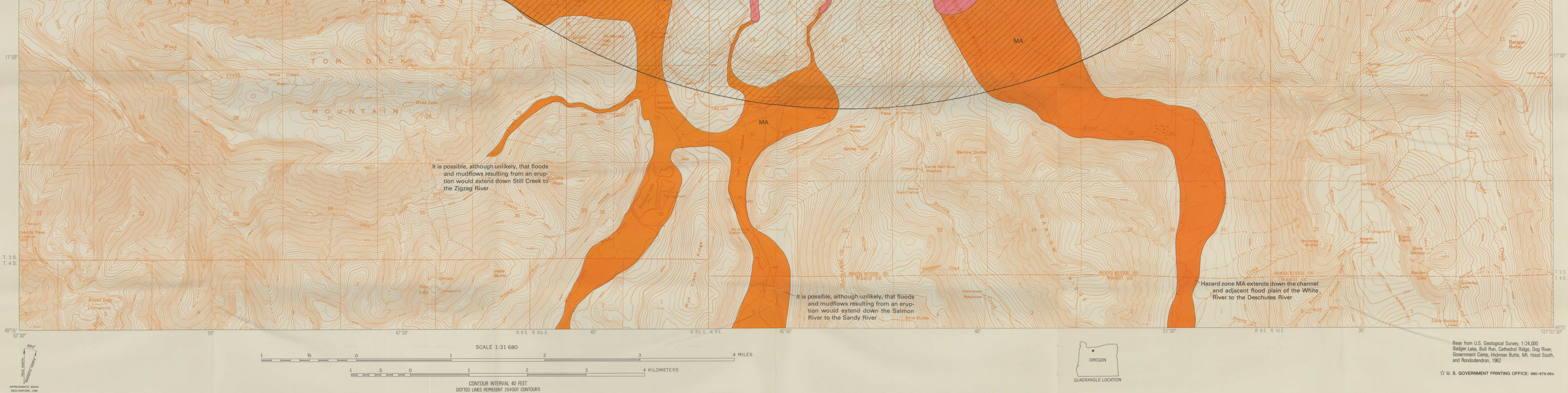
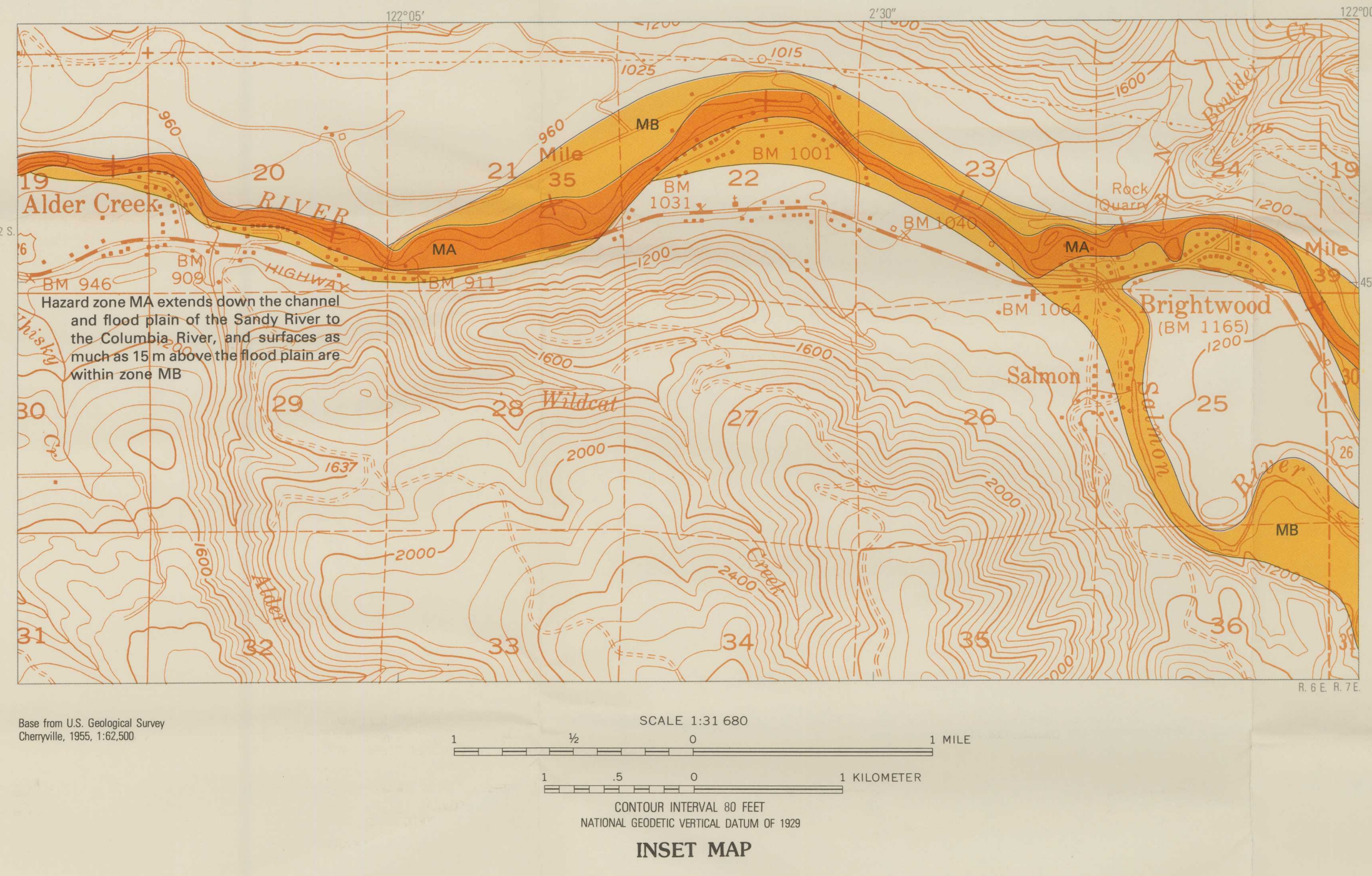
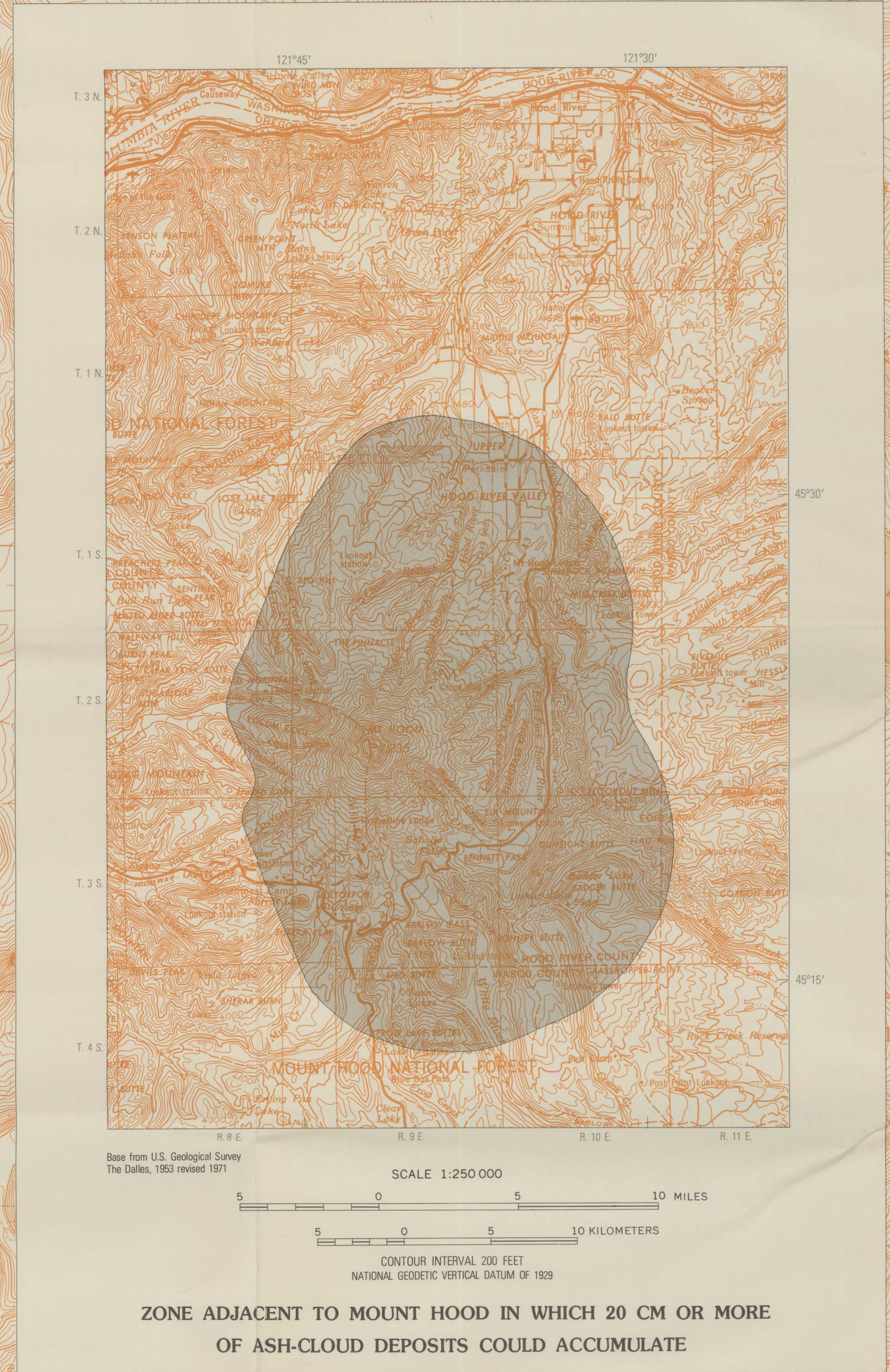


ZONES OF POSSIBLE HAZARD FROM VOLCANIC EVENTS

	Formation of dome at crater	Formation of dome outside crater but above 9,000-foot contour
Zones that could be affected by pyroclastic flows, mudflows, and floods	PA	PB
Zones that could be affected by mudflows and floods, downsloping from zones PA and PB	MA	M
	MB	
Zones that could be affected by lateral blasts	LA	LB



AREAS OF POTENTIAL HAZARD FROM FUTURE PYROCLASTIC FLOWS, ASH CLOUDS, MUDFLOWS, FLOODS, AND LATERAL BLASTS AT MOUNT HOOD, OREGON

01676
D1
L-1
K1, H160-1492S
Orion Microfilm Library of Geology
180 Orion Hall, 155 S. Oval Mall
The Ohio State University
Columbus, OH 43210

Map from U.S. Geological Survey, 1:250,000
Editorial and Production: Geological Survey, U.S. Department of the Interior, Reston, VA, 20192
and Washington, D.C.
U.S. GOVERNMENT PRINTING OFFICE: 2019-474-004